JOBNAME: No Job Name PAGE: 1 SESS: 4 OUTPUT: Fri Aug 20 13:35:00 1993 / pssw01/ disk2/ 90dec/ cph2/ 1/ cvrtpsp

U.S. Department of Commerce
Economics and Statistics Administration
BUREAU OF THE CENSUS

CENSUS '90

1990 CPH-2-1

1990 Census of
Population and Housing

Population and Housing Unit Counts

United States



ACKNOWLEDGMENTS

The Decennial Planning Division, **Susan M. Miskura,** Chief, coordinated and directed all census operations. **Patricia A. Berman,** Assistant Division Chief for Content and Data Products, directed the development and implementation of the 1990 Census Tabulation and Publication Program. Other assistant division chiefs were **Robert R. Bair, Rachel F. Brown, James L. Dinwiddie, Allan A. Stephenson,** and **Edwin B. Wagner, Jr.** The following branch chiefs made significant contributions: **Cheryl R. Landman, Adolfo L. Paez, A. Edward Pike,** and **William A. Starr.** Other important contributors were **Linda S. Brudvig, Cindy S. Easton, Avis L. Foote, Carolyn R. Hay, Douglas M. Lee, Gloria J. Porter,** and **A. Nishea Quash.**

The Decennial Operations Division, **Arnold A. Jackson,** Chief, was responsible for processing and tabulating census data. Assistant division chiefs were: **Donald R. Dalzell, Kenneth A. Riccini, Billy E. Stark,** and **James E. Steed.** Processing offices were managed by **Alfred Cruz, Jr., Earle B. Knapp, Jr., Judith N. Petty, Mark M. Taylor, Russell L. Valentine, Jr., Carol A. Van Horn,** and **C. Kemble Worley.** The following branch chiefs made significant contributions: **Jonathan G. Ankers, Sharron S. Baucom, Catharine W. Burt, Vickie L. Cotton, Robert J. Hemmig, George H. McLaughlin, Carol M. Miller, Lorraine D. Neece, Peggy S. Payne, William L. Peil, Cotty A. Smith, Dennis W. Stoudt,** and **Richard R. Warren.** Other important contributors were **Eleanor I. Banks, Miriam R. Barton, Danny L. Burkhead, J. Kenneth Butler, Jr., Albert A. Csellar, Donald H. Danbury, Judith A. Dawson, Donald R. Dwyer, Beverly B. Fransen, Katherine H. Gilbert, Lynn A. Hollabaugh, Ellen B. Katzoff, Randy M. Klear, Norman W. Larsen, Peter J. Long, Sue Love, Patricia O. Madson, Mark J. Matsko, John R. Murphy, Dan E. Philipp, Eugene M. Rashlich, Willie T. Robertson, Barbara A. Rosen, Sharon A. Schoch, Imelda B. Severdia, Diane J. Simmons, Emmett F. Spiers, Johanne M. Stovall, M. Lisa Sylla,** and **Jess D. Thompson.**

The Housing and Household Economic Statistics Division, **Daniel H. Weinberg,** Chief, developed the questionnaire content, designed the data tabulations, and reviewed the data for the economic and housing characteristics. **Gordon W. Green, Jr.,** Assistant Division Chief for Economic Characteristics, and **Leonard J. Norry,** Assistant Division Chief for Housing Characteristics, directed the development of this work. The following branch chiefs made significant contributions: **William A. Downs, Peter J. Fronczek, Patricia A. Johnson, Enrique J. Lamas, Charles T. Nelson,** and **Thomas S. Scopp.** Other important contributors were **Eleanor F. Baugher, Jeanne C. Benetti, Robert L. Bennefield, Robert W. Bonnette, William S. Chapin, Higinio Feliciano, Timothy S. Grall, Cynthia J. Harpine, Selwyn Jones, Mary C. Kirk, Richard G. Kreinsen, Gordon H. Lester, Mark S. Littman, Wilfred T. Masumura, John M. McNeil, Diane C. Murphy, George F. Patterson, Thomas J. Palumbo, Kirby G. Posey, John Priebe, Anne D. Smoler,** and **Carmina F. Young.**

The Population Division, **Paula J. Schneider,** Chief, developed the questionnaire content, designed the data tabulations, and reviewed the data for the demographic and social characteristics of the population. **Philip N. Fulton,** Assistant Division Chief for Census Programs, directed the development of this work. Other assistant division chiefs were **Nampeo R. McKenney** and **Arthur J. Norton.** The following branch and staff chiefs made significant contributions: **Jorge H. del Pinal, Campbell J. Gibson, Roderick J. Harrison, Donald J. Hernandez, Jane H. Ingold, Martin T. O'Connell, Marie Pees, J. Gregory Robinson, Phillip A. Salopek, Paul M. Siegel, Robert C. Speaker, Gregory K. Spencer,** and **Cynthia M. Taeuber.** Other important contributors were **Celia G. Boertlein, Rosalind R. Bruno, Janice A. Costanzo, Rosemarie C. Cowan, Arthur R. Cresce, Larry G. Curran, Carmen DeNavas, Robert O. Grymes, Kristin A. Hansen, Mary C. Hawkins, Rodger V. Johnson, Michael J. Levin, Edna L. Paisano, Sherry B. Pollock, Stanley J. Rolark, A. Dianne Schmidley, Denise I. Smith,** and **Nancy L. Sweet.**

The Data User Services Division, **Gerard C. Iannelli,** then Chief, directed the development of data product dissemination and information to increase awareness, understanding, and use of census data. **Marie G. Argana,** Assistant Chief for Data User Services, directed preparation of electronic data products and their dissemination. **Alfonso E. Mirabal,** Assistant Chief for Group Information and Advisory Services, directed activities related to the National Services Program, State Data Centers, and preparation of training materials. The following branch chiefs made significant contributions: **Deborah D. Barrett, Frederick G. Bohme, Larry W. Carbaugh, James P. Curry, Samuel H. Johnson, John C. Kavaliunas,** and **Forrest B. Williams.** Other important contributors were **Molly Abramowitz, Celestin J. Aguigui, Barbara J. Aldrich, Delores A. Baldwin, Albert R. Barros, Geneva A. Burns, Carmen D. Campbell, James R. Clark, Virginia L. Collins, George H. Dailey, Jr., Barbara L. Hatchl, Theresa C. Johnson, Paul T. Manka, John D. McCall, Jo Ann Norris, David M. Pemberton, Sarabeth Rodriguez, Charles J. Wade, Joyce J. Ware,** and **Gary M. Young.**

The Geography Division, **Robert W. Marx,** Chief, directed and coordinated the census mapping and geographic activities. **Jack R. George,** Assistant Division Chief for Geoprocessing, directed the planning and development of the TIGER System and related software. **Robert A. LaMacchia,** Assistant Division Chief for Planning, directed the planning and implementation of processes for defining 1990 census geographic areas. **Silla G. Tomasi,** Assistant Division Chief for Operations, managed the planning and implementation of 1990 census mapping applications using the TIGER System. The following branch chiefs made significant contributions: **Frederick R. Broome, Charles E. Dingman, Linda M. Franz, David E. Galdi, Dan N. Harding, Donald I. Hirschfeld, David B. Meixler, Peter Rosenson, Joel Sobel, Brian Swanhart,** and **Richard Trois.** Other important contributors were **Gerard Boudriault, Desmond J. Carron, Anthony W. Costanzo, Paul W. Daisey, Beverly A. Davis, Carl S. Hantman, Christine J. Kinnear, Terence D. McDowell, Linda M. Pike, Rose J. A. Quarato, Lourdes Ramirez, Gavin H. Shaw, Daniel L. Sweeney, Timothy F. Trainor, Phyllis S. Willette,** and **Walter E. Yergen.**

The Statistical Support Division, **John H. Thompson,** Chief, directed the application of mathematical statistical techniques in the design and conduct of the census. **John S. Linebarger,** Assistant Division Chief for Quality Assurance, directed the development and implementation of operational and software quality assurance. **Henry F. Woltman,** Assistant Division Chief for Census Design, directed the development and implementation of sample design, disclosure avoidance, weighting, and variance estimation. **Howard Hogan** and **David V. Bateman** were contributing assistant division chiefs. The following branch chiefs made significant contributions: **Florence H. Abramson, Deborah H. Griffin, Richard A. Griffin, Lawrence I. Iskow,** and **Michael L. Mersch.** Other important contributors were **Linda A. Flores-Baez, Larry M. Bates, Somonica L. Green, James E. Hartman, Steven D. Jarvis, Alfredo Navarro, Eric L. Schindler, Carolyn T. Swan,** and **Glenn D. White.**

The 1990 Census Redistricting Data Office, **Marshall L. Turner, Jr.,** Chief, assisted by **Cathy L. Talbert,** directed the development and implementation of the 1990 Census Redistricting Data Program.

The Administrative and Publications Services Division, **Walter C. Odom,** Chief, provided direction for the census administrative services, publications, printing, and graphics functions. **Michael G. Garland** was a contributing assistant division chief. The following branch and staff chiefs made significant contributions: **Bernard E. Baymler, Albert W. Cosner, Gary J. Lauffer, Gerald A. Mann, Clement B. Nettles, Russell Price,** and **Barbara J. Stanard.** Other important contributors were **Barbara M. Abbott, Robert J. Brown, David M. Coontz,** and **John T. Overby.**

The Data Preparation Division, **Joseph S. Harris,** Chief, provided management of a multi-operational facility including kit preparation, procurement, warehousing and supply, and census processing activities. **Plummer Alston, Jr.,** and **Patricia M. Clark** were assistant division chiefs.

The Field Division, **Stanley D. Matchett,** Chief, directed the census data collection and associated field operations. **Richard L. Bitzer, Richard F. Blass, Karl K. Kindel,** and **John W. Marshall** were assistant division chiefs. Regional office directors were **William F. Adams, John E. Bell, LaVerne Collins, Dwight P. Dean, Arthur G. Dukakis, Sheila H. Grimm, William F. Hill, James F. Holmes, Stanley D. Moore, Marvin L. Postma, John E. Reeder,** and **Leo C. Schilling.**

The Personnel Division, **David P. Warner,** Chief, provided management direction and guidance to the staffing, planning pay systems, and employee relations programs for the census. **Colleen A. Woodard** was the assistant chief.

The Technical Services Division, **C. Thomas DiNenna,** Chief, designed, developed, deployed, and produced automated technology for census data processing.

JOBNAME: No Job Name PAGE: 2 SESS: 4 OUTPUT: Fri Aug 20 13:35:00 1993 / pssw01/ disk2/ 90dec/ cph2/ 1/ cvrtpsp

1990 CPH-2-1

1990 Census of
Population and Housing

Population and Housing Unit Counts

United States

U.S. Department of Commerce
Ronald H. Brown, Secretary

Economics and Statistics Administration

BUREAU OF THE CENSUS
Harry A. Scarr, Acting Director

JOBNAME: No Job Name PAGE: 1 SESS: 83 OUTPUT: Thu Jun 10 10:16:31 1993 / pssw02/ disk2/ 90dec/ all/ all/ rstr

Economics and Statistics Administration

BUREAU OF THE CENSUS
Harry A. Scarr, Acting Director

Charles D. Jones, Associate Director for Decennial Census
William P. Butz, Associate Director for Demographic Programs
Bryant Benton, Associate Director for Field Operations
Clifford J. Parker, Acting Associate Director for Administration
Peter A. Bounpane, Assistant Director for Decennial Census

For sale by the Superintendent of Documents, U.S. Government Printing Office,
Washington, DC 20402.

CONTENTS

	Page
List of Statistical Tables	iv
How to Use This Census Report	I–1
Table Finding Guide	II–1
User Notes	III–1
Maps of the United States	IV–1
Apportionment	V–1
Population and Geographic Centers	VI–1
Statistical Tables (For detailed list of statistical tables, see page iv.)	1

APPENDIXES

A. Area Classifications	A–1
B. Definitions of Subject Characteristics	B–1
C. Accuracy of the Data	C–1
D. Collection and Processing Procedures	D–1
E. Facsimiles of Respondent Instructions and Questionnaire Pages	E–1
F. Data Products and User Assistance	F–1
G. Maps	G–1

LIST OF STATISTICAL TABLES

[An asterisk (*) indicates that the table was omitted because there were no qualifying geographic area(s) or population group(s)]

Table		Page
1.	**Population and Housing Units, 1970 to 1990; Area Measurements: 1990** Area	1
2.	**Population, Housing Units, Area Measurements, and Density: 1790 to 1990** United States	2
3.	**Apportionment of Membership of the House of Representatives: 1789 to 1990** United States Region and Division State	3
4.	**Population: 1790 to 1990** United States Urban and Rural	5
5.	**Housing Units: 1950 to 1990** United States Urban and Rural	6
6.	**Population 1990 and 1980; Housing Units and Land Area: 1990** United States Urban and Rural and Size of Place	7
7.	**Urban and Rural Population: 1790 to 1990** Size of Place	8
8.	**Population Inside and Outside Metropolitan Area by Urban and Rural and Size of Place: 1990** United States Inside Metropolitan Area Outside Metropolitan Area	10
9.	**Housing Units Inside and Outside Metropolitan Area by Urban and Rural and Size of Place: 1990** United States Inside Metropolitan Area Outside Metropolitan Area	12
10.	**Land Area in Square Kilometers Inside and Outside Metropolitan Area by Urban and Rural and Size of Place: 1990** United States Inside Metropolitan Area Outside Metropolitan Area	14
11.	**Land Area in Square Miles Inside and Outside Metropolitan Area by Urban and Rural and Size of Place: 1990** United States Inside Metropolitan Area Outside Metropolitan Area	16
12.	**Population Inside and Outside Metropolitan Area by Size of Place: 1990** United States Inside Metropolitan Area Outside Metropolitan Area	18
13.	**Housing Units Inside and Outside Metropolitan Area by Size of Place: 1990** United States Inside Metropolitan Area Outside Metropolitan Area	20
14.	**Land Area in Square Kilometers Inside and Outside Metropolitan Area by Size of Place: 1990** United States Inside Metropolitan Area Outside Metropolitan Area	22
15.	**Land Area in Square Miles Inside and Outside Metropolitan Area by Size of Place: 1990** United States Inside Metropolitan Area Outside Metropolitan Area	24
16.	**Population: 1790 to 1990** United States Region and Division State	26
17.	**Housing Units: 1940 to 1990** United States Region and Division State	28
18.	**Decennial Rates of Change in Population: 1790 to 1990** United States Region and Division State	29
19.	**Decennial Rates of Change in Housing Units: 1940 to 1990** United States Region and Division State	31
20.	**Percent Distribution of the Population: 1790 to 1990** United States Region and Division State	32
21.	**Percent Distribution of Housing Units: 1940 to 1990** United States Region and Division State	34

TIPSII [UPF] GPH21 CENSUS90 71583900 08/27/93 11:14 AM MACHINE: C DATA:NONE TAPE: NONE FRAME: 1
TSF:CENSUS90*92. 08/26/93 16:24:27 UTF:CENSUS90*93. 08/26/93 16:24:27 META:CENSUS90*PH21TOCB00. 08/26/93 16:24:37

Table		Page
22.	**1990 Area Measurements; Density: 1970 to 1990** United States Region and Division State	35
23.	**Urban and Rural Population: Earliest Census to 1990** United States Region and Division State	37
24.	**Urban and Rural Housing Units: 1950 to 1990** United States Region and Division State	55
25.	**Population, Housing Units, and Land Area by Urban and Rural Residence: 1990** United States Region and Division State	61
26.	**Population, Housing Units, and Land Area by Size of Place: 1990** United States Region and Division State	67
27.	**Urban Population, Housing Units, and Land Area by Inside and Outside Urbanized Area: 1990** United States Region and Division State	72
28.	**Rank by Population, Population Change, Urban, Rural, Area Measurements, and Density: 1970 to 1990** Region and Division State	77
29.	**Rank by Housing Units, Housing Unit Change, Urban, Rural, Area Measurements, and Density: 1970 to 1990** Region and Division State	79
30.	**Population and Housing Units: 1940 to 1990** State County	81
31.	**Land Area, Population, and Housing Units: 1990** State County	114
32.	**Population by Urban and Rural Residence: 1990** State County	148
33.	**Housing Units by Urban and Rural Residence: 1990** State County	195
34.	**Land Area by Urban and Rural Residence: 1990** State County	242
35.	**Rank of Counties by Population: 1990** County	387
36.	**Rank of Counties by Housing Units: 1990** County	398
37.	**Number of Counties by Population Size: 1990** United States Region and Division State	409
38.	**Number of Counties by Number of Housing Units: 1990** United States Region and Division State	410
39.	**Number of Counties by Land Area: 1990** United States Region and Division State	411
40.	**Number of Counties by Percent of Population Which is Urban: 1990** United States Region and Division State	412
41.	**Number of Counties by Percent of Housing Units Which is Urban: 1990** United States Region and Division State	413
42.	**Number of Counties by Percent of Land Area Which is Urban: 1990** United States Region and Division State	414
43.	**Number of Counties by Percent Change in Population: 1980 to 1990** United States Region and Division State	415
44.	**Number of Counties by Percent Change in Housing Units: 1980 to 1990** United States Region and Division State	416

TIPSII [UPF] GPH21 CENSUS90 71583900 08/27/93 11:14 AM MACHINE: C DATA:NONE TAPE: NONE FRAME: 2
TSF:CENSUS90*92. 08/26/93 16:24:27 UTF:CENSUS90*93. 08/26/93 16:24:27 META:CENSUS90*PH21TOCB00. 08/26/93 16:24:37

Table		Page
45.	**Population and Housing Units, 1970 to 1990; Area Measurements and Density: 1990** State Place and [In Selected States] County Subdivision [2,500 or More Persons]	417
46.	**Population Rank of Incorporated Places of 100,000 Population or More, 1990; Population, 1790 to 1990; Housing Units: 1940 to 1990** Incorporated Place	593
47.	**Rank of 50 Largest Incorporated Places by Population From Censuses of 1990, 1980, 1900, and 1850; Housing Units: 1990 and 1980** 1990 Population Rank	602
48.	**Population and Housing Units, 1970 to 1990; Land Area and Density for Metropolitan Area: 1990** Metropolitan Area	603
49.	**Rank of Metropolitan Areas by 1990 Population; Population, Housing Units, Area Measurements, and Density: 1990** Metropolitan Area	651
50.	**Population, Housing Units, and Land Area for Metropolitan Area by Population Size Class of Metropolitan Area: 1990** Urban and Rural Population Size Class of Metropolitan Area Metropolitan Area	655
51.	**Population, Housing Units, and Land Area for Urbanized Area: 1990** Urbanized Area	707
52.	**Rank of Urbanized Areas by 1990 Population; Housing Units, Area Measurements, and Density: 1990** Urbanized Area	728
53.	**Population, Housing Units, and Land Area for Urbanized Area by Population Size Class of Urbanized Area: 1990** Size of Place Population Size Class of Urbanized Area Urbanized Area	733
54.	**Number and Types of County Subdivisions: 1990** United States Region and Division State	758
55.	**Number and Types of Places: 1990** United States Region and Division State	759
56.	**Number of Census Tracts and Block Numbering Areas, Population, and Housing Units: 1990** United States Inside and Outside Metropolitan Area State and County	760

TIPSII [UPF] GPH21 CENSUS90 71583900 08/27/93 11:14 AM MACHINE: C DATA:NONE TAPE: NONE FRAME: 3
TSF:CENSUS90*92. 08/26/93 16:24:27 UTF:CENSUS90*93. 08/26/93 16:24:27 META:CENSUS90*PH21TOCB00. 08/26/93 16:24:37

HOW TO USE THIS CENSUS REPORT

CONTENTS

Contents of the Appendixes I–3
Graphics I–3
How to Find Geographic Areas and Subject-Matter Data I–1
How to Use the Statistical Tables I–2
User Notes I–3

INTRODUCTION

Data from the 1990 census are presented in several different report series. These series are published under the following three subject titles:

1. 1990 Census of Population (1990 CP)
2. 1990 Census of Housing (1990 CH)
3. 1990 Census of Population and Housing (1990 CPH)

The types of data and the geographic areas shown in reports differ from one series to another. In most series, there is one report for each State, the District of Columbia, Puerto Rico, and the Virgin Islands of the United States (Virgin Islands), plus a United States summary report. Some series include reports for American Indian and Alaska Native areas, metropolitan areas, and urbanized areas. See appendix F for detailed information about the various report series; additional 1990 census data products such as computer tapes, microfiche, and laser disks; other related materials; and sources of assistance.

The data from the 1990 census were derived from a limited number of basic questions asked of the entire population and about every housing unit (referred to as the 100-percent questions), and from additional questions asked of a sample of the population and housing units (referred to as the sample questions). Two primary versions of questionnaires were used: a short form containing only the 100-percent questions and a long form containing both the 100-percent questions and the additional sample questions. Appendix E presents facsimiles of the questionnaire pages and the respondent instructions used to collect the data included in this report. Appendix F lists the subjects that are covered by the 100-percent and sample components of the 1990 census.

Legal provision for this census, which was conducted as of April 1, 1990, was made in the Act of Congress of August 31, 1954 (amended August 1957, December 1975, and October 1976), which is codified in Title 13, United States Code.

HOW TO FIND GEOGRAPHIC AREAS AND SUBJECT-MATTER DATA

This report includes a table finding guide to assist the user in locating those statistical tables that contain the data that are needed. The table finding guide lists the geographic areas and the subjects shown in this report. To determine which tables in this report show data for a particular topic, find the subject in the column headings at the top of the table finding guide and then look down the left-hand column for the desired type of geographic area. Below is an example of a table finding guide.

TABLE FINDING GUIDE

Subjects by Type of Geographic Area and Table Number

[Subjects covered in this report are shown at the top, and types of geographic areas are shown on the left side. For a description of area classifications, see appendix A. For definitions and explanations of subject characteristics, see appendix B]

Area	Population counts			Housing unit counts			Land area
	1990 census	Previous censuses	Change from previous censuses	1990 census	Previous censuses	Change from previous censuses	
THE STATE							
Total	1,3,4,5,8, 11,13,17, 22	1,3,8,11	1,4	2,3,4,6,8, 11,14,18, 22	2,3,8	2,4	4,7,8,11, 15,18,19, 20,22
Urban and rural	1,5,11,12, 13,22	1,11,12	1,5	2,8,11, 14,22	2	2,8	7,11,15, 16,22
Urban and rural by size of place	5,11,12, 13,22	11,12	--	6,11,14, 22	--	--	7,11,15, 16,22
Inside and outside metropolitan area by urban and rural and size of place	13,22	--	--	14,22	--	--	15,16,22
Inside and outside metropolitan area by size of place	13,17,22	--	--	14,18,22	--	--	15,16,19, 20,22
Inside and outside urbanized area by size of place	24	--	--	24	--	--	24
COUNTY							
Total	3,4,8	3,8	4	3,4,8	3,8	4	4,7,8
Urban and rural	6	--	5	6	--	6	7
Urban and rural by size of place	5	--	--	6	--	--	7
PLACE							
By county and county subdivision	8	8	--	8	8	--	8
Alphabetically for the State	9	9	--	9	9	--	9
By 1990 population rank	10	10	--	10	10	--	--
COUNTY SUBDIVISION							
By county	8	8	--	8	8	--	8
Alphabetically for the State [1]	9	9	--	9	9	--	9
METROPOLITAN AREA							
Total and geographic components	21	21	--	21	21	--	21
By urban and rural and population size class of metropolitan area	22	--	--	22	--	--	22
URBANIZED AREA							
Total and geographic components	23	--	--	23	--	--	23
By size of place and population size class of urbanized area	24	--	--	24	--	--	24

-- Not applicable.

[1] County subdivisions within the State are shown alphabetically with places only in the reports for the following 12 States: Connecticut, Maine, Massachusetts, Michigan, Minnesota, New Hampshire, New Jersey, New York, Pennsylvania, Rhode Island, Vermont, and Wisconsin.

HOW TO USE THE STATISTICAL TABLES

Parts of a Statistical Table

The census data included in printed reports are arranged in tables. Each table includes four major parts: *(1) heading, (2) boxhead, (3) stub, and (4) data field.*

A typical census report table is illustrated below.

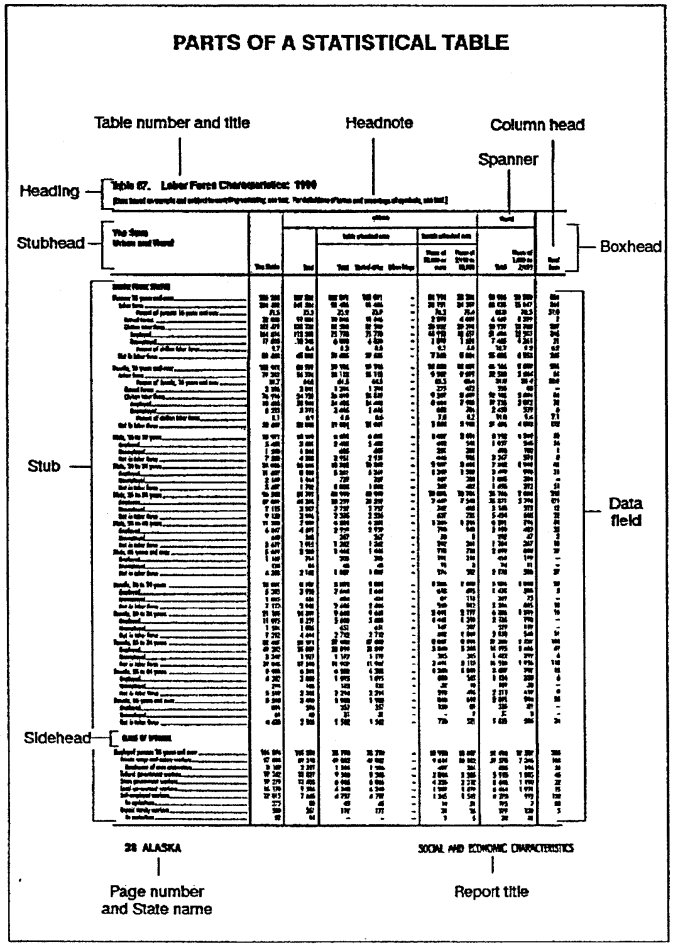

The *heading* consists of the table number, title, and headnote. The table number indicates the position of the table within the report, while the title is a brief statement indicating the classification, nature, and time reference of the data presented in the table. The headnote is enclosed in brackets and is located under the title. It contains statements that qualify, explain, or provide information pertaining to the entire table.

The *boxhead* is under the heading. This portion of the table, which contains the individual column heads or captions, describes the data in each vertical column. In the boxhead of many tables, a spanner appears across and above two or more column heads or across two or more lower spanners. The purpose of a spanner is to classify or qualify items below it or separate the table into identifiable blocks in terms of major aspects of the data.

The *stub* is located at the left edge of the table. It includes a listing of line or row captions or descriptions. At the top of the stub is the stubhead. The stubhead is considered to be an extension of the table title and usually shows generic geographic area designations and restrictions.

In the stub, several features are used to help the user better understand the contents of the table. Usually, a block of data lines is preceded by a sidehead. The sidehead, similar to a spanner, describes and classifies the stub entries following it. The use of indentation in a stub indicates the relationship of one data line to another. Indented data lines represent subcategories that in most instances, sum to a total. Occasionally in tables, it is desirable to show one or more single-line subcategories that do not sum to the total. The unit of measure, such as dollars, is shown when it is not clear from the general wording of the data line.

The *data field* is that part of the table that contains the data. It extends from the bottom of the boxhead to the bottom of the table and from the right of the stub to the right-hand edge of the page.

Both geographic and subject-matter terms appear in tables. It is important to read the definitions of the terms used in the tables because census terms often are defined in special ways that reflect the manner in which the questions were asked and the data were tabulated. Definitions of geographic terms are provided in appendix A. Subject-matter terms are defined in appendix B.

Symbols and Geographic Abbreviations

The following symbols are used in the tables and explanations of subjects covered in this report:

- A dash ''–'' represents zero or a figure or percent that rounds to less than 0.1.
- Three dots ''...'' mean not applicable.
- (NA) means not available.
- The prefix ''r'' indicates that the count has been revised since publication of 1980 reports or that the area was erroneously omitted or not shown in the correct geographic relationship in the 1980 census reports. This symbol appears only in the 1990 CPH-2, *Population and Housing Unit Counts* reports.
- A dagger ''†'' next to the name of a geographic area indicates that there has been a geographic change(s) (for example, an annexation or detachment, a new incorporation, or a name change) since the information published for the 1980 census for that area. This symbol appears only in the 1990 CPH-2, *Population and Housing Unit Counts* reports. The geographic change information for the entities in a State is shown in the ''User Notes'' section of the 1990 CPH-2, *Population and*

Housing Unit Counts report, for that State. The information for all States appears in the ''User Notes'' section of the technical documentation for Summary Tape Files 1 and 3.

- A plus sign ''+ '' or a minus sign ''–'' following a figure denotes that the median falls in the initial or terminal category of an open-ended distribution. (For more information on medians, see the discussion under ''Derived Measures'' in appendix B.)
- A minus sign ''–'' preceding a figure denotes decrease.

The following geographic abbreviations are used in the tables and explanations of subjects covered in this report:

- A ''(pt.)'' next to the name of a geographic area in a hierarchical presentation indicates that the geographic entity is only partially located in the superior geographic entity. For example, a ''(pt.)'' next to a place name in a county subdivision-place hierarchy indicates that the place is located in more than one county subdivision. (Places also may be ''split'' by county, congressional district, urban/ rural, metropolitan area, voting district, and other geographic boundaries, depending on the presentation.) Other geographic entities also can be''split'' by a higher-level entity. The exception is a tabulation block, which is unique within all geographic entities in census products.
- BG is block group.
- BNA is block numbering area.
- CDP is census designated place.
- CMSA is consolidated metropolitan statistical area.
- MA is metropolitan area.
- MSA is metropolitan statistical area.
- PMSA is primary metropolitan statistical area.
- TDSA is tribal designated statistical area.
- TJSA is tribal jurisdiction statistical area.
- unorg. is unorganized territory.
- VTD is voting district.

Census tables often include derived measures such as medians, means, percents, and ratios. More detailed information about derived measures is provided in appendix B.

GRAPHICS

Charts, statistical maps, and other graphic summaries are included in some 1990 census reports. If graphics are shown in a report, they are presented immediately after the ''User Notes'' section.

USER NOTES

User notes include corrections, errata, and related explanatory information. This section appears directly before the statistical tables in census reports unless graphics are shown. It presents information about unique characteristics of the report and changes or corrections made too late to be reflected in the text or tables themselves.

CONTENTS OF THE APPENDIXES

Appendix A—Provides definitions of the types of geographic areas and related information used in census reports.

Appendix B—Contains definitions for the subject-matter items used in census reports, including explanations of derived measures, limitations of the data, and comparability with previous censuses. The subjects are listed alphabetically. In reports that contain both population and housing characteristics, the population characteristics are described first, followed by the explanations of the housing subjects.

Appendix C—Provides information on confidentiality of the data, allocations and substitutions, and sources of errors in the data.

Appendix D—Explains the residence rules used in counting the population and housing units, presents a brief overview of data collection operations, and describes processing procedures used to convert data from unedited questionnaires to final 1990 publications and tapes. This appendix also clarifies the procedures used to collect data for persons abroad at the time of the census, where persons on military bases or away at school were counted, how data were collected for persons in institutions, and which citizens of foreign countries were included in the U.S. data.

Appendix E—Presents a facsimile of the 1990 census questionnaire pages and the respondent instructions used to collect the data in this report.

Appendix F—Summarizes the 1990 census data products program by describing the information available in printed reports and in other sources, such as microfiche or computer tape; and provides information on where to obtain assistance.

Appendix G—Contains maps depicting the geographic areas shown in this report.

LIST OF MAPS

Page

The United States of America ---------- IV–2
Census Regions and Divisions of the United States ---------- IV–3
Metropolitan Areas of the United States: 1990 ---------- IV–4
Urbanized Areas of the United States: 1990 ---------- IV–6
American Indian and Alaska Native Areas: 1990 ---------- IV–8

Table 1. **Population and Housing Units, 1970 to 1990; Area Measurements: 1990**

[For information concerning historical counts, see "User Notes." For definitions of terms and meanings of symbols, see text]

Area	Population			Housing units			1990 area measurements					
							Total area		Land area		Water area	
	1990	1980	1970	1990	1980	1970	Square kilometers	Square miles	Square kilometers	Square miles	Square kilometers	Square miles
Total	**253 498 149**	**r231 103 121**	**208 066 557**	**(NA)**	**(NA)**	**(NA)**	**(NA)**	**(NA)**	**9 170 045.0**	**3 540 557.9**	**(NA)**	**(NA)**
United States	248 709 873	r226 542 199	203 302 031	102 263 678	r88 410 627	68 704 315	9 809 155.3	3 787 318.7	9 159 116.0	3 536 338.2	650 039.3	250 980.4
Outlying areas under United States jurisdiction	3 862 431	3 565 376	3 026 690	(NA)	(NA)	(NA)	(NA)	(NA)	10 929.0	4 219.7	(NA)	(NA)
Territories	3 862 238	3 564 294	2 977 618	1 281 979	1 082 223	771 699	25 371.4	9 795.8	10 887.7	4 203.7	14 483.7	5 592.1
American Samoa	46 773	32 297	27 159	6 959	4 722	4 492	1 510.7	583.2	200.3	77.3	1 310.4	505.9
Guam	133 152	105 979	84 996	35 223	28 249	16 680	1 477.9	570.6	543.5	209.8	934.4	360.8
Northern Mariana Islands	43 345	16 780	9 640	8 210	3 373	1 598	5 050.2	1 949.9	463.7	179.0	4 586.5	1 770.9
Palau	15 122	12 116	11 210	3 312	2 294	1 767	1 631.6	629.9	459.2	177.3	1 172.4	452.6
Puerto Rico	3 522 037	3 196 520	2 712 033	1 188 985	993 678	713 713	13 791.0	5 324.7	8 874.6	3 426.5	4 916.4	1 898.2
Virgin Islands of the United States	101 809	96 569	62 468	39 290	33 548	20 814	1 910.0	737.5	346.4	133.8	1 563.6	603.7
Other U.S. possessions	193	1 082	4 874	(NA)	(NA)	(NA)	(NA)	(NA)	41.3	16.0	(NA)	(NA)
Baker, Howland, and Jarvis Islands	-	-	-	(NA)	(NA)	(NA)	(NA)	(NA)	7.5	2.9	(NA)	(NA)
Johnston Atoll	173	327	1 007	(NA)	(NA)	(NA)	(NA)	(NA)	2.8	1.1	(NA)	(NA)
Kingman Reef	-	-	-	(NA)	(NA)	(NA)	(NA)	(NA)	1.0	.4	(NA)	(NA)
Midway Islands	13	453	2 220	(NA)	(NA)	(NA)	(NA)	(NA)	6.4	2.5	(NA)	(NA)
Navassa Island	-	-	-	(NA)	(NA)	(NA)	(NA)	(NA)	5.2	2.0	(NA)	(NA)
Palmyra Atoll	-	-	-	(NA)	(NA)	(NA)	(NA)	(NA)	11.9	4.6	(NA)	(NA)
Wake Island	7	302	1 647	(NA)	(NA)	(NA)	(NA)	(NA)	6.5	2.5	(NA)	(NA)
U.S. population abroad	925 845	995 546	1 737 836	...	...	...	...	...	...	...	...	...
Federal employees	(NA)	562 962	1 114 224	...	...	...	...	...	...	...	...	...
Armed Forces	529 269	515 408	1 057 776	...	...	...	...	...	...	...	...	...
Civilians	(NA)	47 554	56 448	...	...	...	...	...	...	...	...	...
Dependents of Federal employees	(NA)	432 584	371 366	...	...	...	...	...	...	...	...	...
Crews of U.S. merchant vessels	3 026	(NA)	15 910	...	...	...	...	...	...	...	...	...

TIPSII [UPF] GPH21 CENSUS90 71583900 08/27/93 11:03 AM MACHINE: C DATA:CENSUS90*PH21TIPSDA00. 08/26/93 14:50:22 TAPE: NONE FRAME: 1
TSF:CENSUS90*92. 08/26/93 14:51:46 UTF:CENSUS90*93. 08/26/93 14:51:47 META:CENSUS90*PH21TABLES00. 08/26/93 15:23:55

Table 2. **Population, Housing Units, Area Measurements, and Density: 1790 to 1990**

[For information concerning historical counts, see "User Notes." Density is computed using land area. For definitions of terms and meanings of symbols, see text]

United States	Population			Housing units			Area measurements				Density			
		Change from preceding census			Change from preceding census		Total area		Land area		Population per—		Housing units per—	
	Total	Number	Percent	Total	Number	Percent	Square kilometers	Square miles	Square kilometers	Square miles	Square kilometer	Square mile	Square kilometer	Square mile
1990 (Apr. 1)	248 709 873	22 167 674	9.8	102 263 678	13 853 051	15.7	9 809 155	3 787 319	9 159 116	3 536 338	27.2	70.3	11.2	28.9
1980 (Apr. 1)	r226 542 199	23 240 168	11.4	r88 410 627	19 706 312	28.7	9 372 614	3 618 770	9 166 759	3 539 289	24.7	64.0	9.6	25.0
1970 (Apr. 1)	203 302 031	23 978 856	13.4	68 704 315	10 377 958	17.8	9 372 614	3 618 770	9 160 454	3 536 855	22.2	57.5	7.5	19.4
1960 (Apr. 1)	179 323 175	27 997 377	18.5	58 326 357	12 189 281	26.4	9 372 614	3 618 770	9 170 959	3 540 911	19.6	50.6	6.4	16.5
1950 (Apr. 1)	151 325 798	19 161 229	14.5	46 137 076	8 698 362	23.2	9 372 614	3 618 770	9 200 214	3 552 206	16.4	42.6	5.0	13.0
1940 (Apr. 1)	132 164 569	8 961 945	7.3	37 438 714	…	…	9 372 614	3 618 770	9 206 435	3 554 608	14.4	37.2	4.1	10.5
1930 (Apr. 1)	123 202 624	17 181 087	16.2	…	…	…	9 372 614	3 618 770	9 198 665	3 551 608	13.4	34.7	…	…
1920 (Jan. 1)	106 021 537	13 793 041	15.0	…	…	…	9 372 614	3 618 770	9 186 551	3 546 931	11.5	29.9	…	…
1910 (Apr. 15)	92 228 496	16 016 328	21.0	…	…	…	9 372 614	3 618 770	9 186 847	3 547 045	10.0	26.0	…	…
1900 (June 1)	76 212 168	13 232 402	21.0	…	…	…	9 372 614	3 618 770	9 187 543	3 547 314	8.3	21.5	…	…
1890 (June 1)	62 979 766	12 790 557	25.5	…	…	…	9 355 854	3 612 299	9 170 426	3 540 705	6.9	17.8	…	…
1880 (June 1)	50 189 209	11 630 838	30.2	…	…	…	9 355 854	3 612 299	9 170 426	3 540 705	5.5	14.2	…	…
1870 (June 1)	38 558 371	7 115 050	22.6	…	…	…	9 355 854	3 612 299	9 170 426	3 540 705	4.2	10.9	…	…
1860 (June 1)	31 443 321	8 251 445	35.6	…	…	…	7 825 154	3 021 295	7 691 368	2 969 640	4.1	10.6	…	…
1850 (June 1)	23 191 876	6 122 423	35.9	…	…	…	7 748 386	2 991 655	7 614 709	2 940 042	3.0	7.9	…	…
1840 (June 1)	17 069 453	4 203 433	32.7	…	…	…	4 642 710	1 792 552	4 531 107	1 749 462	3.8	9.8	…	…
1830 (June 1)	12 866 020	3 227 567	33.5	…	…	…	4 642 710	1 792 552	4 531 107	1 749 462	2.8	7.4	…	…
1820 (Aug. 7)	9 638 453	2 398 572	33.1	…	…	…	4 642 710	1 792 552	4 531 107	1 749 462	2.1	5.5	…	…
1810 (Aug. 6)	7 239 881	1 931 398	36.4	…	…	…	4 461 754	1 722 685	4 355 935	1 681 828	1.7	4.3	…	…
1800 (Aug. 4)	5 308 483	1 379 269	35.1	…	…	…	2 308 633	891 364	2 239 692	864 746	2.4	6.1	…	…
1790 (Aug. 2)	3 929 214	…	…	…	…	…	2 308 633	891 364	2 239 692	864 746	1.8	4.5	…	…

TIPSII [UPF] GPH21 CENSUS90 71583900 08/27/93 11:03 AM MACHINE: C DATA:CENSUS90*PH21TIPSDA00. 08/26/93 14:50:22 TAPE: NONE FRAME: 2
TSF:CENSUS90*92. 08/26/93 14:51:46 UTF:CENSUS90*93. 08/26/93 14:51:47 META:CENSUS90*PH21TABLES00. 08/26/93 15:23:55

Table 3. Apportionment of Membership of the House of Representatives: 1789 to 1990

[Includes Representatives assigned to newly admitted States after the apportionment acts as follows: 1790, 1; 1800, 1; 1810, 5; 1830, 2; 1840, 9; 1850, 3; 1860, 2; 1870, 1; 1880, 7; 1890, 1; 1900, 5; and 1950, 2. For definitions of terms and meanings of symbols, see text]

United States Region and Division State	1990	1980	1970	1960	1950	1940	1930	1920	1910	1900	1890
United States	**435**	**435**	**435**	**435**	**437**	**435**	**435**	**435**	**435**	**391**	**357**
REGION AND DIVISION											
Northeast	**88**	**95**	**104**	**108**	**115**	**120**	**122**	**123**	**123**	**108**	**99**
New England	23	24	25	25	28	28	29	32	32	29	27
Middle Atlantic	65	71	79	83	87	92	93	91	91	79	72
Midwest	**105**	**113**	**121**	**125**	**129**	**131**	**137**	**143**	**143**	**136**	**128**
East North Central	74	80	86	88	87	87	90	86	86	82	78
West North Central	31	33	35	37	42	44	47	57	57	54	50
South	**149**	**142**	**134**	**133**	**134**	**135**	**133**	**136**	**136**	**126**	**112**
South Atlantic	75	69	65	63	60	56	54	56	56	53	50
East South Central	27	28	27	29	32	35	34	39	39	38	37
West South Central	47	45	42	41	42	44	45	41	41	35	25
West	**93**	**85**	**76**	**69**	**59**	**49**	**43**	**33**	**33**	**21**	**18**
Mountain	24	24	19	17	16	16	14	14	14	8	7
Pacific	69	61	57	52	43	33	29	19	19	13	11
STATE											
New England	**23**	**24**	**25**	**25**	**28**	**28**	**29**	**32**	**32**	**29**	**27**
Maine	2	2	2	2	3	3	3	4	4	4	4
New Hampshire	2	2	2	2	2	2	2	2	2	2	2
Vermont	1	1	1	1	1	1	1	2	2	2	2
Massachusetts	10	11	12	12	14	14	15	16	16	14	13
Rhode Island	2	2	2	2	2	2	2	3	3	2	2
Connecticut	6	6	6	6	6	6	6	5	5	5	4
Middle Atlantic	**65**	**71**	**79**	**83**	**87**	**92**	**93**	**91**	**91**	**79**	**72**
New York	31	34	39	41	43	45	45	43	43	37	34
New Jersey	13	14	15	15	14	14	14	12	12	10	8
Pennsylvania	21	23	25	27	30	33	34	36	36	32	30
East North Central	**74**	**80**	**86**	**88**	**87**	**87**	**90**	**86**	**86**	**82**	**78**
Ohio	19	21	23	24	23	23	24	22	22	21	21
Indiana	10	10	11	11	11	11	12	13	13	13	13
Illinois	20	22	24	24	25	26	27	27	27	25	22
Michigan	16	18	19	19	18	17	17	13	13	12	12
Wisconsin	9	9	9	10	10	10	10	11	11	11	10
West North Central	**31**	**33**	**35**	**37**	**42**	**44**	**47**	**57**	**57**	**54**	**50**
Minnesota	8	8	8	8	9	9	9	10	10	9	7
Iowa	5	6	6	7	8	8	9	11	11	11	11
Missouri	9	9	10	10	11	13	13	16	16	16	15
North Dakota	1	1	1	2	2	2	2	3	3	2	1
South Dakota	1	1	2	2	2	2	2	3	3	2	2
Nebraska	3	3	3	3	4	4	5	6	6	6	6
Kansas	4	5	5	5	6	6	7	8	8	8	8
South Atlantic	**75**	**69**	**65**	**63**	**60**	**56**	**54**	**56**	**56**	**53**	**50**
Delaware	1	1	1	1	1	1	1	1	1	1	1
Maryland	8	8	8	8	7	6	6	6	6	6	6
District of Columbia	...	...	...	...	...	...	...	...	...	...	...
Virginia	11	10	10	10	10	9	9	10	10	10	10
West Virginia	3	4	4	5	6	6	6	6	6	5	4
North Carolina	12	11	11	11	12	12	11	10	10	10	9
South Carolina	6	6	6	6	6	6	6	7	7	7	7
Georgia	11	10	10	10	10	10	10	12	12	11	11
Florida	23	19	15	12	8	6	5	4	4	3	2
East South Central	**27**	**28**	**27**	**29**	**32**	**35**	**34**	**39**	**39**	**38**	**37**
Kentucky	6	7	7	7	8	9	9	11	11	11	11
Tennessee	9	9	8	9	9	10	9	10	10	10	10
Alabama	7	7	7	8	9	9	9	10	10	9	9
Mississippi	5	5	5	5	6	7	7	8	8	8	7
West South Central	**47**	**45**	**42**	**41**	**42**	**44**	**45**	**41**	**41**	**35**	**25**
Arkansas	4	4	4	4	6	7	7	7	7	7	6
Louisiana	7	8	8	8	8	8	8	8	8	7	6
Oklahoma	6	6	6	6	6	8	9	8	8	5	...
Texas	30	27	24	23	22	21	21	18	18	16	13
Mountain	**24**	**24**	**19**	**17**	**16**	**16**	**14**	**14**	**14**	**8**	**7**
Montana	1	2	2	2	2	2	2	2	2	1	1
Idaho	2	2	2	2	2	2	2	2	2	1	1
Wyoming	1	1	1	1	1	1	1	1	1	1	1
Colorado	6	6	5	4	4	4	4	4	4	3	2
New Mexico	3	3	2	2	2	2	1	1	1	...	...
Arizona	6	5	4	3	2	2	1	1	1	...	...
Utah	3	3	2	2	2	2	2	2	2	1	1
Nevada	2	2	1	1	1	1	1	1	1	1	1
Pacific	**69**	**61**	**57**	**52**	**43**	**33**	**29**	**19**	**19**	**13**	**11**
Washington	9	8	7	7	7	6	6	5	5	3	2
Oregon	5	5	4	4	4	4	3	3	3	2	2
California	52	45	43	38	30	23	20	11	11	8	7
Alaska	1	1	1	1	1	...	...	...	...	...	...
Hawaii	2	2	2	2	1	...	...	...	...	...	...

TIPSII [UPF] GPH21 CENSUS90 71583900 08/27/93 11:03 AM MACHINE: C DATA:CENSUS90*PH21TIPSDA00. 08/26/93 14:50:22 TAPE: NONE FRAME: 3
TSF:CENSUS90*92. 08/26/93 14:51:46 UTF:CENSUS90*93. 08/26/93 14:51:47 META:CENSUS90*PH21TABLES00. 08/26/93 15:23:55

Table 3. **Apportionment of Membership of the House of Representatives: 1789 to 1990**—Con.

[Includes Representatives assigned to newly admitted States after the apportionment acts as follows: 1790, 1; 1800, 1; 1810, 5; 1830, 2; 1840, 9; 1850, 3; 1860, 2; 1870, 1; 1880, 7; 1890, 1; 1900, 5; and 1950, 2. For definitions of terms and meanings of symbols, see text]

United States Region and Division State	1880	1870	1860	1850	1840	1830	1820	1810	1800	1790	1789
United States	**332**	**293**	**243**	**237**	**232**	**242**	**213**	**186**	**142**	**106**	**65**
REGION AND DIVISION											
Northeast	**95**	**95**	**87**	**92**	**94**	**112**	**105**	**97**	**76**	**57**	**35**
New England	26	28	27	29	31	38	39	41	35	29	17
Middle Atlantic	69	67	60	63	63	74	66	56	41	28	18
Midwest	**117**	**98**	**75**	**59**	**50**	**32**	**19**	**8**	**1**	...	...
East North Central	74	69	56	48	43	30	18	8	1	...	...
West North Central	43	29	19	11	7	2	1	...	...	...	...
South	**107**	**93**	**76**	**83**	**86**	**98**	**89**	**81**	**65**	**49**	**30**
South Atlantic	49	43	36	43	47	61	61	62	56	46	30
East South Central	36	34	28	32	32	33	25	18	9	3	...
West South Central	22	16	12	8	7	4	3	1	...	...	...
West	**13**	**7**	**5**	**3**	**2**	...	...	...	...	...	...
Mountain	5	2	1	...	...	...	...	...	...	...	...
Pacific	8	5	4	3	2	...	...	...	...	...	...
STATE											
New England	**26**	**28**	**27**	**29**	**31**	**38**	**39**	**41**	**35**	**29**	**17**
Maine	4	5	5	6	7	8	7	...	...	...	...
New Hampshire	2	3	3	3	4	5	6	6	5	4	3
Vermont	2	3	3	3	4	5	5	6	4	2	...
Massachusetts	12	11	10	11	10	12	13	20	17	14	8
Rhode Island	2	2	2	2	2	2	2	2	2	2	1
Connecticut	4	4	4	4	4	6	6	7	7	7	5
Middle Atlantic	**69**	**67**	**60**	**63**	**63**	**74**	**66**	**56**	**41**	**28**	**18**
New York	34	33	31	33	34	40	34	27	17	10	6
New Jersey	7	7	5	5	5	6	6	6	6	5	4
Pennsylvania	28	27	24	25	24	28	26	23	18	13	8
East North Central	**74**	**69**	**56**	**48**	**43**	**30**	**18**	**8**	**1**	...	...
Ohio	21	20	19	21	21	19	14	6	1	...	...
Indiana	13	13	11	11	10	7	3	1	...	...	...
Illinois	20	19	14	9	7	3	1	1	...	...	...
Michigan	11	9	6	4	3	1	...	...	...	...	...
Wisconsin	9	8	6	3	2	...	...	...	...	...	...
West North Central	**43**	**29**	**19**	**11**	**7**	**2**	**1**	...	...	...	...
Minnesota	5	3	2	2	...	...	...	...	...	...	...
Iowa	11	9	6	2	2	...	...	...	...	...	...
Missouri	14	13	9	7	5	2	1	...	...	...	...
North Dakota	1	...	...	...	...	...	...	...	...	...	...
South Dakota	2	...	...	...	...	...	...	...	...	...	...
Nebraska	3	1	1	...	...	...	...	...	...	...	...
Kansas	7	3	1	...	...	...	...	...	...	...	...
South Atlantic	**49**	**43**	**36**	**43**	**47**	**61**	**61**	**62**	**56**	**46**	**30**
Delaware	1	1	1	1	1	1	1	2	1	1	1
Maryland	6	6	5	6	6	8	9	9	9	8	6
District of Columbia	...	...	...	...	...	...	...	...	...	...	...
Virginia	10	9	11	13	15	21	22	23	22	19	10
West Virginia	4	3	...	...	...	...	...	...	...	...	...
North Carolina	9	8	7	8	9	13	13	13	12	10	5
South Carolina	7	5	4	6	7	9	9	9	8	6	5
Georgia	10	9	7	8	8	9	7	6	4	2	3
Florida	2	2	1	1	1	...	...	...	...	...	...
East South Central	**36**	**34**	**28**	**32**	**32**	**33**	**25**	**18**	**9**	**3**	...
Kentucky	11	10	9	10	10	13	12	10	6	2	...
Tennessee	10	10	8	10	11	13	9	6	3	1	...
Alabama	8	8	6	7	7	5	3	1	...	...	...
Mississippi	7	6	5	5	4	2	1	1	...	...	...
West South Central	**22**	**16**	**12**	**8**	**7**	**4**	**3**	**1**	...	...	...
Arkansas	5	4	3	2	1	1	...	...	...	...	...
Louisiana	6	6	5	4	4	3	3	1	...	...	...
Oklahoma	...	...	...	...	...	...	...	...	...	...	...
Texas	11	6	4	2	2	...	...	...	...	...	...
Mountain	**5**	**2**	**1**	...	...	...	...	...	...	...	...
Montana	1	...	...	...	...	...	...	...	...	...	...
Idaho	1	...	...	...	...	...	...	...	...	...	...
Wyoming	1	...	...	...	...	...	...	...	...	...	...
Colorado	1	1	...	...	...	...	...	...	...	...	...
New Mexico	...	...	...	...	...	...	...	...	...	...	...
Arizona	...	...	...	...	...	...	...	...	...	...	...
Utah	...	...	...	...	...	...	...	...	...	...	...
Nevada	1	1	1	...	...	...	...	...	...	...	...
Pacific	**8**	**5**	**4**	**3**	**2**	...	...	...	...	...	...
Washington	1	...	...	...	...	...	...	...	...	...	...
Oregon	1	1	1	1	...	...	...	...	...	...	...
California	6	4	3	2	2	...	...	...	...	...	...
Alaska	...	...	...	...	...	...	...	...	...	...	...
Hawaii	...	...	...	...	...	...	...	...	...	...	...

TIPSII [UPF] GPH21 CENSUS90 71583900 08/27/93 11:03 AM MACHINE: C DATA:CENSUS90*PH21TIPSDA00. 08/26/93 14:50:22 TAPE: NONE FRAME: 4
TSF:CENSUS90*92. 08/26/93 14:51:46 UTF:CENSUS90*93. 08/26/93 14:51:47 META:CENSUS90*PH21TABLES00. 08/26/93 15:23:55

Table 4. **Population: 1790 to 1990**

[For information concerning historical counts, see "User Notes." For definitions of terms and meanings of symbols, see text]

United States Urban and Rural	United States			Urban				Rural			Percent of total population	
	Total population	Change from preceding census: Population	Change from preceding census: Percent	Number of places of 2,500 or more	Population	Change from preceding census: Population	Change from preceding census: Percent	Population	Change from preceding census: Population	Change from preceding census: Percent	Urban	Rural
Current urban definition:												
1990 (Apr. 1)	248 709 873	22 167 674	9.8	8 510	187 053 487	20 002 495	12.0	61 656 386	2 161 573	3.6	75.2	24.8
1980 (Apr. 1)	r226 542 199	23 240 168	11.4	7 749	167 050 992	17 404 375	11.6	59 494 813	5 929 504	11.1	73.7	26.3
1970 (Apr. 1)	203 302 031	23 978 856	13.4	r6 433	r149 646 617	24 377 867	19.5	r53 565 309	-489 116	-.9	73.6	26.3
1960 (Apr. 1)	179 323 175	27 997 377	18.5	5 445	125 268 750	28 421 933	29.3	54 045 425	-424 556	-.8	69.9	30.1
1950 (Apr. 1)	151 325 798	19 161 229	14.5	4 307	96 846 817	...	...	54 478 981	...	...	64.0	36.0
Previous urban definition:												
1960 (Apr. 1)	179 323 175	27 997 377	18.5	5 023	113 063 593	22 935 399	25.4	66 259 582	5 061 978	8.3	63.1	36.9
1950 (Apr. 1)	151 325 798	19 161 229	14.5	4 077	90 128 194	15 422 856	20.6	61 197 604	3 738 373	6.5	59.6	40.4
1940 (Apr. 1)	132 164 569	8 961 945	7.3	3 485	74 705 338	5 544 739	8.0	57 459 231	3 417 206	6.3	56.5	43.5
1930 (Apr. 1)	123 202 624	17 181 087	16.2	3 183	69 160 599	14 907 317	27.5	54 042 025	2 273 770	4.4	56.1	43.9
1920 (Jan. 1)	106 021 537	13 793 041	15.0	2 728	54 253 282	12 189 281	29.0	51 768 255	1 603 760	3.2	51.2	48.8
1910 (Apr. 15)	92 228 496	16 016 328	21.0	2 269	42 064 001	11 849 169	39.2	50 164 495	4 176 159	9.1	45.6	54.4
1900 (June 1)	76 212 168	13 232 402	21.0	1 743	30 214 832	8 108 567	36.7	45 997 336	5 123 835	12.5	39.6	60.4
1890 (June 1)	62 979 766	12 790 557	25.5	1 351	22 106 265	7 976 530	56.5	40 873 501	4 814 027	13.4	35.1	64.9
1880 (June 1)	50 189 209	11 630 838	30.2	940	14 129 735	4 227 374	42.7	36 059 474	7 403 464	25.8	28.2	71.8
1870 (June 1)	38 558 371	7 115 050	22.6	663	9 902 361	3 685 843	59.3	28 656 010	3 429 207	13.6	25.7	74.3
1860 (June 1)	31 443 321	8 251 445	35.6	392	6 216 518	2 642 022	73.9	25 226 803	5 609 423	28.6	19.8	80.2
1850 (June 1)	23 191 876	6 128 523	35.9	r237	r3 574 496	1 729 441	93.7	r19 617 380	4 399 082	28.9	15.4	84.6
1840 (June 1)	17 063 353	4 202 651	32.7	131	1 845 055	717 808	63.7	15 218 298	3 484 843	29.7	10.8	89.2
1830 (June 1)	12 860 702	3 222 249	33.4	90	1 127 247	433 992	62.6	11 733 455	2 788 257	31.2	8.8	91.2
1820 (Aug. 7)	9 638 453	2 398 572	33.1	61	693 255	167 796	31.9	8 945 198	2 230 776	33.2	7.2	92.8
1810 (Aug. 6)	7 239 881	1 931 398	36.4	46	525 459	203 088	63.0	6 714 422	1 728 310	34.7	7.3	92.7
1800 (Aug. 4)	5 308 483	1 379 269	35.1	33	322 371	120 716	59.9	4 986 112	1 258 553	33.8	6.1	93.9
1790 (Aug. 2)	3 929 214	...	...	24	201 655	...	...	3 727 559	...	...	5.1	94.9

TIPSII [UPF] GPH21 CENSUS90 71583900 08/27/93 11:03 AM MACHINE: C DATA:CENSUS90*PH21TIPSDA00. 08/26/93 14:50:22 TAPE: NONE FRAME: 5
TSF:CENSUS90*92. 08/26/93 14:51:46 UTF:CENSUS90*93. 08/26/93 14:51:47 META:CENSUS90*PH21TABLES00. 08/26/93 15:23:55

Table 5. **Housing Units: 1950 to 1990**

[For information concerning historical counts, see "User Notes." For definitions of terms and meanings of symbols, see text]

United States Urban and Rural	United States			Urban			Rural			Percent of total housing units	
	Total housing units	Change from preceding census		Housing units	Change from preceding census		Housing units	Change from preceding census		Urban	Rural
		Housing units	Percent		Housing units	Percent		Housing units	Percent		
Current urban definition:											
1990 (Apr. 1)	102 263 678	13 853 051	15.7	76 212 052	11 273 191	17.4	26 051 626	2 579 224	11.0	74.5	25.5
1980 (Apr. 1)	r88 410 627	19 706 312	28.7	64 938 861	14 796 264	29.5	23 472 402	4 936 509	26.6	73.5	26.5
1970 (Apr. 1)	68 704 315	10 377 958	17.8	r50 142 597	9 378 732	23.0	r18 535 893	973 401	5.5	73.0	27.0
1960 (Apr. 1)	58 326 357	12 189 281	26.4	40 763 865	11 101 033	37.4	17 562 492	1 088 248	6.6	69.9	30.1
1950 (Apr. 1)	46 137 076	...	...	29 662 832	...	...	16 474 244	...	...	64.3	35.7

TIPSII [UPF] GPH21 CENSUS90 71583900 08/27/93 11:03 AM MACHINE: C DATA:CENSUS90*PH21TIPSDA00. 08/26/93 14:50:22 TAPE: NONE FRAME: 6
TSF:CENSUS90*92. 08/26/93 14:51:46 UTF:CENSUS90*93. 08/26/93 14:51:47 META:CENSUS90*PH21TABLES00. 08/26/93 15:23:55

Table 6. **Population 1990 and 1980; Housing Units and Land Area: 1990**

[Places classified by population size. Portions of certain cities may be classified as rural (see "Extended City" in Appendix A). For information concerning historical counts, see "User Notes." For definitions of terms and meanings of symbols, see text]

United States Urban and Rural and Size of Place	1990 population				1980 population				1990 housing units			1990 land area			
	Number of places	Total population	Percent of total population	Percent distribution	Number of places	Total population	Percent of total population	Percent distribution	Total housing units	Percent of total housing units	Percent distribution	Square kilometers	Square miles	Percent of total land area	Percent distribution
Total	23 435	248 709 873	100.0	...	22 529	r226 542 199	100.0	...	102 263 678	100.0	...	9 158 960.4	3 536 278.1	100.0	...
Urban	**9 421**	**187 053 487**	**75.2**	**100.0**	**8 765**	**167 050 992**	**73.7**	**100.0**	**76 212 052**	**74.5**	**100.0**	**226 303.8**	**87 376.0**	**2.5**	**100.0**
Inside urbanized area	**5 483**	**158 258 878**	**63.6**	**84.6**	**4 938**	**139 170 683**	**61.4**	**83.3**	**64 201 132**	**62.8**	**84.2**	**158 027.6**	**61 014.5**	**1.7**	**69.8**
Central place	549	78 847 406	31.7	42.2	431	67 035 302	29.6	40.1	33 030 250	32.3	43.3	61 503.5	23 746.5	.7	27.2
Place of—															
1,000,000 or more	8	19 952 631	8.0	10.7	6	17 530 248	7.7	10.5	8 133 674	8.0	10.7	6 329.6	2 443.9	.1	2.8
500,000 to 999,999	15	10 107 184	4.1	5.4	16	10 834 121	4.8	6.5	4 214 279	4.1	5.5	6 890.7	2 660.5	.1	3.0
250,000 to 499,999	41	14 585 006	5.9	7.8	33	11 900 309	5.3	7.1	6 351 594	6.2	8.3	12 137.9	4 686.5	.1	5.4
100,000 to 249,999	97	14 602 452	5.9	7.8	82	12 295 543	5.4	7.4	6 135 006	6.0	8.0	13 370.0	5 162.2	.1	5.9
50,000 to 99,999	177	12 274 504	4.9	6.6	125	8 649 031	3.8	5.2	5 111 887	5.0	6.7	13 374.9	5 164.1	.1	5.9
Less than 50,000	211	7 325 629	2.9	3.9	169	5 826 050	2.6	3.5	3 083 810	3.0	4.0	9 400.4	3 629.5	.1	4.2
Urban fringe	4 934	79 411 472	31.9	42.5	4 507	72 135 381	31.8	43.2	31 170 882	30.5	40.9	96 524.1	37 268.0	1.1	42.7
Place of 2,500 or more	4 023	62 775 855	25.2	33.6	3 491	58 212 417	25.7	34.8	24 658 725	24.1	32.4	66 545.7	25 693.3	.7	29.4
100,000 or more	39	5 100 382	2.1	2.7	36	4 976 800	2.2	3.0	1 973 834	1.9	2.6	3 700.0	1 428.6	–	1.6
50,000 to 99,999	178	11 752 941	4.7	6.3	165	11 137 456	4.9	6.7	4 541 303	4.4	6.0	8 136.5	3 141.5	.1	3.6
25,000 to 49,999	443	15 118 958	6.1	8.1	424	14 539 729	6.4	8.7	5 904 257	5.8	7.7	13 674.8	5 279.9	.1	6.0
10,000 to 24,999	1 167	18 482 502	7.4	9.9	1 087	17 232 991	7.6	10.3	7 271 797	7.1	9.5	21 088.6	8 142.3	.2	9.3
5,000 to 9,999	1 200	8 679 826	3.5	4.6	1 108	7 900 939	3.5	4.7	3 478 491	3.4	4.6	12 974.9	5 009.6	.1	5.7
2,500 to 4,999	996	3 641 246	1.5	1.9	671	2 424 502	1.1	1.5	1 489 043	1.5	2.0	6 970.8	2 691.4	.1	3.1
Place of less than 2,500	911	1 078 903	.4	.6	1 016	1 260 246	.6	.8	481 312	.5	.6	2 576.4	994.8	–	1.1
2,000 to 2,499	162	362 540	.1	.2	183	406 475	.2	.2	165 671	.2	.2	725.8	280.2	–	.3
1,500 to 1,999	159	276 809	.1	.1	210	367 921	.2	.2	123 159	.1	.2	675.2	260.7	–	.3
1,000 to 1,499	192	240 177	.1	.1	238	297 473	.1	.2	107 868	.1	.1	532.5	205.6	–	.2
Less than 1,000	398	199 377	.1	.1	385	188 377	.1	.1	84 614	.1	.1	642.8	248.2	–	.3
Other urban	...	15 556 714	6.3	8.3	...	12 662 718	5.6	7.6	6 030 845	5.9	7.9	27 401.9	10 579.9	.3	12.1
Outside urbanized area	**3 938**	**28 794 609**	**11.6**	**15.4**	**3 827**	**27 880 309**	**12.3**	**16.7**	**12 010 920**	**11.7**	**15.8**	**68 276.2**	**26 361.5**	**.7**	**30.2**
Place of—															
25,000 or more	121	3 917 665	1.6	2.1	118	3 773 752	1.7	2.3	1 592 895	1.6	2.1	6 185.8	2 388.3	.1	2.7
10,000 to 24,999	652	9 907 357	4.0	5.3	642	9 708 035	4.3	5.8	4 051 675	4.0	5.3	17 717.1	6 840.6	.2	7.8
5,000 to 9,999	1 135	7 909 614	3.2	4.2	1 073	7 455 198	3.3	4.5	3 322 499	3.2	4.4	19 978.3	7 713.6	.2	8.8
2,500 to 4,999	2 030	7 059 973	2.8	3.8	1 994	6 943 324	3.1	4.2	3 043 851	3.0	4.0	24 395.0	9 418.9	.3	10.8
Rural	**14 014**	**61 656 386**	**24.8**	**100.0**	**13 764**	**59 494 813**	**26.3**	**100.0**	**26 051 626**	**25.5**	**100.0**	**8 932 656.6**	**3 448 902.2**	**97.5**	**100.0**
Place of 1,000 to 2,499	**4 424**	**7 050 858**	**2.8**	**11.4**	**4 434**	**7 037 840**	**3.1**	**11.8**	**3 097 406**	**3.0**	**11.9**	**35 573.9**	**13 735.1**	**.4**	**.4**
2,000 to 2,499	931	2 074 977	.8	3.4	918	2 048 678	.9	3.4	901 912	.9	3.5	9 951.6	3 842.3	.1	.1
1,500 to 1,999	1 378	2 381 156	1.0	3.9	1 318	2 280 677	1.0	3.8	1 057 343	1.0	4.1	11 615.8	4 484.8	.1	.1
1,000 to 1,499	2 115	2 594 725	1.0	4.2	2 198	2 708 485	1.2	4.6	1 138 151	1.1	4.4	14 006.5	5 407.9	.2	.2
Place of less than 1,000	**9 590**	**3 801 051**	**1.5**	**6.2**	**9 330**	**3 863 470**	**1.7**	**6.5**	**1 740 468**	**1.7**	**6.7**	**50 087.9**	**19 339.0**	**.5**	**.6**
Other rural	...	**50 804 477**	**20.4**	**82.4**	...	**48 593 503**	**21.4**	**81.7**	**21 213 752**	**20.7**	**81.4**	**8 846 994.8**	**3 415 828.1**	**96.6**	**99.0**

TIPSII [UPF] GPH21 CENSUS90 71583900 08/27/93 11:03 AM MACHINE: C DATA:CENSUS90*PH21TIPSDA00. 08/26/93 14:50:22 TAPE: NONE FRAME: 7
TSF:CENSUS90*92. 08/26/93 14:51:46 UTF:CENSUS90*93. 08/26/93 14:51:47 META:CENSUS90*PH21TABLES00. 08/26/93 15:23:55

Table 7. **Urban and Rural Population: 1790 to 1990**

[Places classified by population size. Portions of certain cities may be classified as rural (see "Extended City" in Appendix A). For information concerning historical counts, see "User Notes." For definitions of terms and meanings of symbols, see text]

Size of Place	1990	1980	1970	1960	1950 Current urban definition	1950 Previous urban definition	1940	1930	1920	1910	1900
NUMBER OF PLACES											
Urban	**9 421**	**8 765**	r**7 128**	**6 041**	**4 764**	**4 077**	**3 485**	**3 183**	**2 725**	**2 266**	**1 740**
Place of 2,500 or more	**8 510**	**7 749**	r**6 433**	**5 445**	**4 307**	**4 077**	**3 485**	**3 183**	**2 725**	**2 266**	**1 740**
1,000,000 or more	8	6	6	5	5	5	5	5	3	3	3
500,000 to 999,999	15	16	20	16	13	13	9	8	9	5	3
250,000 to 499,999	41	34	30	30	23	23	23	24	13	11	9
100,000 to 249,999	136	117	100	81	66	68	56	57	43	31	23
50,000 to 99,999	355	290	240	201	126	129	107	98	77	60	40
25,000 to 49,999	741	675	520	432	253	284	213	186	143	119	83
10,000 to 24,999	1 852	1 765	1 385	1 134	779	832	666	609	466	369	281
5,000 to 9,999	2 336	2 181	1 838	1 394	1 184	1 137	970	853	715	606	465
2,500 to 4,999	3 026	2 665	r2 294	2 152	1 858	1 586	1 436	1 343	1 256	1 062	833
Place of less than 2,500	**911**	**1 016**	**695**	**596**	**457**	…	…	…	…	…	…
Rural	**14 014**	**13 764**	**13 639**	**13 749**	**13 851**	**13 279**	**13 328**	**13 468**	**12 872**	**11 843**	**8 933**
Place of 1,000 to 2,499	**4 424**	**4 434**	**4 128**	**4 151**	**4 186**	**3 436**	**3 233**	**3 111**	**3 034**	**2 723**	**2 130**
Place of less than 1,000	**9 590**	**9 330**	**9 511**	**9 598**	**9 665**	**9 843**	**10 095**	**10 357**	**9 838**	**9 120**	**6 803**
Cumulative summary:											
Place of—											
1,000,000 or more	8	6	6	5	5	5	5	5	3	3	3
500,000 or more	23	22	26	21	18	18	14	13	12	8	6
250,000 or more	64	56	56	51	41	41	37	37	25	19	15
100,000 or more	200	173	156	132	107	109	93	94	68	50	38
50,000 or more	555	463	396	333	233	238	200	192	145	110	78
25,000 or more	1 296	1 138	916	765	486	522	413	378	288	229	161
10,000 or more	3 148	2 903	2 301	1 899	1 265	1 354	1 079	987	754	598	442
5,000 or more	5 484	5 084	4 139	3 293	2 449	2 491	2 049	1 840	1 469	1 204	907
2,500 or more	8 510	7 749	r6 433	5 445	4 307	4 077	3 485	3 183	2 725	2 266	1 740
POPULATION											
Urban	**187 053 487**	**167 050 992**	r**149 646 617**	**125 268 750**	**96 846 817**	**90 128 194**	**74 705 338**	**69 160 599**	**54 253 282**	**42 064 001**	**30 214 832**
Place of 2,500 or more	**170 417 870**	**153 128 028**	r**133 415 871**	**114 727 899**	**88 924 799**	**90 128 194**	**74 705 338**	**69 160 599**	**54 253 282**	**42 064 001**	**30 214 832**
1,000,000 or more	19 952 631	17 530 248	18 769 365	17 484 059	17 404 450	17 404 450	15 910 866	15 064 555	10 145 532	8 501 174	6 429 474
500,000 to 999,999	10 107 184	10 834 121	12 966 746	11 110 991	9 186 945	9 186 945	6 456 959	5 763 987	6 223 769	3 010 667	1 645 087
250,000 to 499,999	14 585 006	12 157 578	10 441 689	10 765 881	8 241 560	8 241 560	7 827 514	7 956 228	4 540 838	3 949 839	2 861 296
100,000 to 249,999	19 702 834	17 015 074	14 286 033	11 652 426	9 726 696	9 971 804	7 971 976	7 678 548	6 519 187	4 840 458	3 272 490
50,000 to 99,999	24 027 445	19 786 487	16 723 878	13 835 902	8 930 823	9 137 541	7 343 917	6 491 448	5 347 228	4 231 098	2 709 338
25,000 to 49,999	25 701 046	23 435 654	17 860 912	14 950 612	8 834 919	9 903 043	7 417 093	6 425 693	5 075 041	4 023 397	2 839 933
10,000 to 24,999	29 041 164	27 644 903	21 414 545	17 568 286	11 877 759	12 779 084	9 990 251	9 116 668	7 045 099	5 548 868	4 350 738
5,000 to 9,999	16 599 341	15 356 137	12 914 296	9 779 714	8 192 636	7 885 742	6 712 485	5 910 028	4 970 683	4 224 165	3 204 195
2,500 to 4,999	10 701 219	9 367 826	r8 038 407	7 580 028	6 529 011	5 618 025	5 074 277	4 753 444	4 385 905	3 734 335	2 902 281
Place of less than 2,500	**1 078 903**	**1 260 246**	**835 318**	**689 746**	**577 992**	…	…	…	…	…	…
Other urban	**15 556 714**	**12 662 718**	**15 395 428**	**9 851 105**	**7 344 026**	…	…	…	…	…	…
Rural	**61 656 386**	**59 494 813**	r**53 565 309**	**54 054 425**	**54 478 981**	**61 197 604**	**57 459 231**	**54 042 025**	**51 768 255**	**50 164 495**	**45 997 336**
Place of 1,000 to 2,499	**7 050 858**	**7 037 840**	**6 551 504**	**6 496 788**	**6 515 474**	**5 424 796**	**5 067 057**	**4 851 746**	**4 718 651**	**4 242 798**	**3 301 314**
Place of less than 1,000	**3 801 051**	**3 863 470**	**3 849 112**	**3 893 090**	**4 036 760**	**4 134 661**	**4 321 471**	**4 368 170**	**4 262 255**	**3 933 993**	**3 003 479**
Other rural	**50 804 477**	**48 593 503**	r**43 164 693**	**43 664 547**	**43 926 747**	**51 638 147**	**48 070 703**	**44 822 109**	**42 787 349**	**41 987 704**	**39 692 543**
PERCENT OF TOTAL POPULATION											
Urban	**75.2**	**73.7**	**73.6**	**69.9**	**64.0**	**59.6**	**56.5**	**56.1**	**51.2**	**45.6**	**39.6**
Place of 2,500 or more	**68.5**	**67.6**	**65.6**	**64.0**	**58.8**	**59.6**	**56.5**	**56.1**	**51.2**	**45.6**	**39.6**
1,000,000 or more	8.0	7.7	9.2	9.8	11.5	11.5	12.0	12.2	9.6	9.2	8.4
500,000 to 999,999	4.1	4.8	6.4	6.2	6.1	6.1	4.9	4.7	5.9	3.3	2.2
250,000 to 499,999	5.9	5.4	5.1	6.0	5.4	5.4	5.9	6.5	4.3	4.3	3.8
100,000 to 249,999	7.9	7.5	7.0	6.5	6.4	6.6	6.0	6.2	6.1	5.2	4.3
50,000 to 99,999	9.7	8.7	8.2	7.7	5.9	6.0	5.6	5.3	5.0	4.6	3.6
25,000 to 49,999	10.3	10.3	8.8	8.3	5.8	6.5	5.6	5.2	4.8	4.4	3.7
10,000 to 24,999	11.7	12.2	10.5	9.8	7.8	8.4	7.6	7.4	6.6	6.0	5.7
5,000 to 9,999	6.7	6.8	6.4	5.5	5.4	5.2	5.1	4.8	4.7	4.6	4.2
2,500 to 4,999	4.3	4.1	4.0	4.2	4.3	3.7	3.8	3.9	4.1	4.0	3.8
Place of less than 2,500	**.4**	**.6**	**.4**	**.4**	**.4**	…	…	…	…	…	…
Other urban	**6.3**	**5.6**	**7.6**	**5.5**	**4.9**	…	…	…	…	…	…
Rural	**24.8**	**26.3**	**26.3**	**30.1**	**36.0**	**40.4**	**43.5**	**43.9**	**48.8**	**54.4**	**60.4**
Place of 1,000 to 2,499	**2.8**	**3.1**	**3.2**	**3.6**	**4.3**	**3.6**	**3.8**	**3.9**	**4.5**	**4.6**	**4.3**
Place of less than 1,000	**1.5**	**1.7**	**1.9**	**2.2**	**2.7**	**2.7**	**3.3**	**3.5**	**4.0**	**4.3**	**3.9**
Other rural	**20.4**	**21.4**	**21.2**	**24.3**	**29.0**	**34.1**	**36.4**	**36.4**	**40.4**	**45.5**	**52.1**

TIPSII [UPF] GPH21 CENSUS90 71583900 08/27/93 11:03 AM MACHINE: C DATA:CENSUS90*PH21TIPSDA00. 08/26/93 14:50:22 TAPE: NONE FRAME: 8
TSF:CENSUS90*92. 08/26/93 14:51:46 UTF:CENSUS90*93. 08/26/93 14:51:47 META:CENSUS90*PH21TABLES00. 08/26/93 15:23:55

Table 7. **Urban and Rural Population: 1790 to 1990**—Con.

[Places classified by population size. Portions of certain cities may be classified as rural (see "Extended City" in Appendix A). For information concerning historical counts, see "User Notes." For definitions of terms and meanings of symbols, see text]

Size of Place	1890	1880	1870	1860	1850	1840	1830	1820	1810	1800	1790
NUMBER OF PLACES											
Urban	**1 348**	**939**	**663**	**392**	**r237**	**131**	**90**	**61**	**46**	**33**	**24**
Place of 2,500 or more	**1 348**	**939**	**663**	**392**	**r237**	**131**	**90**	**61**	**46**	**33**	**24**
1,000,000 or more	3	1	...	...	...	...	...	...	...	...	...
500,000 to 999,999	1	3	2	2	1	...	...	...	...	...	...
250,000 to 499,999	7	4	5	1	...	1	...	...	...	...	...
100,000 to 249,999	17	12	7	6	5	2	1	1	...	...	...
50,000 to 99,999	30	15	11	7	4	2	3	2	2	1	...
25,000 to 49,999	66	42	27	19	r17	7	3	2	2	2	2
10,000 to 24,999	230	146	116	58	36	25	16	8	7	3	3
5,000 to 9,999	340	249	186	136	85	48	33	22	17	15	7
2,500 to 4,999	654	467	309	163	89	46	34	26	18	12	12
Place of less than 2,500	...	...	...	...	...	...	...	...	...	...	...
Rural	**6 495**	**(NA)**	**(NA)**	**(NA)**	**(NA)**	**(NA)**	**(NA)**	**(NA)**	**(NA)**	**(NA)**	**(NA)**
Place of 1,000 to 2,499	**1 605**	**(NA)**	**(NA)**	**(NA)**	**(NA)**	**(NA)**	**(NA)**	**(NA)**	**(NA)**	**(NA)**	**(NA)**
Place of less than 1,000	**4 890**	**(NA)**	**(NA)**	**(NA)**	**(NA)**	**(NA)**	**(NA)**	**(NA)**	**(NA)**	**(NA)**	**(NA)**
Cumulative summary:											
Place of—											
1,000,000 or more	3	1	...	...	...	...	...	...	...	...	...
500,000 or more	4	4	2	2	1	...	...	...	...	...	...
250,000 or more	11	8	7	3	1	1	...	...	...	...	...
100,000 or more	28	20	14	9	6	3	1	1	...	...	...
50,000 or more	58	35	25	16	10	5	4	3	2	1	...
25,000 or more	124	77	52	35	r27	12	7	5	4	3	2
10,000 or more	354	233	168	93	r63	37	23	13	11	6	5
5,000 or more	694	472	354	229	r148	85	56	35	28	21	12
2,500 or more	1 348	939	663	392	r237	131	90	61	46	33	24
POPULATION											
Urban	**22 106 265**	**14 129 735**	**9 902 361**	**6 216 518**	**r3 574 496**	**1 845 055**	**1 127 247**	**693 255**	**525 459**	**322 371**	**201 655**
Place of 2,500 or more	**22 106 265**	**14 129 735**	**9 902 361**	**6 216 518**	**r3 574 496**	**1 845 055**	**1 127 247**	**693 255**	**525 459**	**322 371**	**201 655**
1,000,000 or more	3 662 115	1 206 299	...	...	...	...	...	...	...	...	...
500,000 to 999,999	806 343	1 917 018	1 616 314	1 379 198	515 547	...	...	...	...	...	...
250,000 to 499,999	2 447 608	1 300 809	1 523 820	266 661	...	312 710	...	...	...	...	...
100,000 to 249,999	2 781 894	1 786 783	989 855	992 922	659 121	204 506	202 589	123 706	...	...	...
50,000 to 99,999	2 027 569	947 918	768 238	452 060	284 355	187 048	222 474	126 540	150 095	60 515	...
25,000 to 49,999	2 268 786	1 446 366	930 119	670 293	r642 108	235 424	105 243	70 474	80 342	67 734	61 653
10,000 to 24,999	3 451 258	2 189 447	1 709 541	884 433	560 783	404 822	240 371	121 613	108 980	54 479	48 182
5,000 to 9,999	2 383 685	1 717 146	1 278 145	976 436	596 086	328 744	230 859	155 035	116 271	94 394	47 569
2,500 to 4,999	2 277 007	1 617 949	1 086 329	594 515	316 496	171 801	125 711	95 887	69 771	45 249	44 251
Place of less than 2,500	...	...	...	...	...	...	...	...	...	...	...
Other urban	...	...	...	...	...	...	...	...	...	...	...
Rural	**40 873 501**	**36 059 474**	**28 656 010**	**25 226 803**	**r19 617 380**	**15 218 298**	**11 733 455**	**8 945 198**	**6 714 422**	**4 986 112**	**3 727 559**
Place of 1,000 to 2,499	**2 511 085**	**(NA)**	**(NA)**	**(NA)**	**(NA)**	**(NA)**	**(NA)**	**(NA)**	**(NA)**	**(NA)**	**(NA)**
Place of less than 1,000	**2 250 090**	**(NA)**	**(NA)**	**(NA)**	**(NA)**	**(NA)**	**(NA)**	**(NA)**	**(NA)**	**(NA)**	**(NA)**
Other rural	**36 112 326**	**(NA)**	**(NA)**	**(NA)**	**(NA)**	**(NA)**	**(NA)**	**(NA)**	**(NA)**	**(NA)**	**(NA)**
PERCENT OF TOTAL POPULATION											
Urban	**35.1**	**28.2**	**25.7**	**19.8**	**15.4**	**10.8**	**8.8**	**7.2**	**7.3**	**6.1**	**5.1**
Place of 2,500 or more	**35.1**	**28.2**	**25.7**	**19.8**	**15.4**	**10.8**	**8.8**	**7.2**	**7.3**	**6.1**	**5.1**
1,000,000 or more	5.8	2.4	...	...	...	...	...	...	...	...	...
500,000 to 999,999	1.3	3.8	4.2	4.4	2.2	...	...	...	...	...	...
250,000 to 499,999	3.9	2.6	4.0	.8	...	1.8	...	...	...	...	...
100,000 to 249,999	4.4	3.6	2.6	3.2	2.8	1.2	1.6	1.3	...	...	...
50,000 to 99,999	3.2	1.9	2.0	1.4	1.2	1.1	1.7	1.3	2.1	1.1	...
25,000 to 49,999	3.6	2.9	2.4	2.1	2.8	1.4	.8	.7	1.1	1.3	1.6
10,000 to 24,999	5.5	4.4	4.4	2.8	2.4	2.4	1.9	1.3	1.5	1.0	1.2
5,000 to 9,999	3.8	3.4	3.3	3.1	2.6	1.9	1.8	1.6	1.6	1.8	1.2
2,500 to 4,999	3.6	3.2	2.8	1.9	1.4	1.0	1.0	1.0	1.0	.9	1.1
Place of less than 2,500	...	...	...	...	...	...	...	...	...	...	...
Other urban	...	...	...	...	...	...	...	...	...	...	...
Rural	**64.9**	**71.8**	**74.3**	**80.2**	**84.6**	**89.2**	**91.2**	**92.8**	**92.7**	**93.9**	**94.9**
Place of 1,000 to 2,499	**4.0**	**(NA)**	**(NA)**	**(NA)**	**(NA)**	**(NA)**	**(NA)**	**(NA)**	**(NA)**	**(NA)**	**(NA)**
Place of less than 1,000	**3.6**	**(NA)**	**(NA)**	**(NA)**	**(NA)**	**(NA)**	**(NA)**	**(NA)**	**(NA)**	**(NA)**	**(NA)**
Other rural	**57.3**	**(NA)**	**(NA)**	**(NA)**	**(NA)**	**(NA)**	**(NA)**	**(NA)**	**(NA)**	**(NA)**	**(NA)**

TIPSII [UPF] GPH21 CENSUS90 71583900 08/27/93 11:03 AM MACHINE: C DATA:CENSUS90*PH21TIPSDA00. 08/26/93 14:50:22 TAPE: NONE FRAME: 9
TSF:CENSUS90*92. 08/26/93 14:51:46 UTF:CENSUS90*93. 08/26/93 14:51:47 META:CENSUS90*PH21TABLES00. 08/26/93 15:23:55

TIPSII [UPF] GPH21 CENSUS90 71583900 08/27/93 11:03 AM MACHINE: C DATA:CENSUS90*PH211IPSDA00. 08/26/93 14:50:22 TAPE: NONE FRAME: 10
TSF:CENSUS90*92. 08/26/93 14:51:46 UTF:CENSUS90*93. 08/26/93 14:51:47 META:CENSUS90*PH211TABLES00. 08/26/93 15:23:55

Table 8. Population Inside and Outside Metropolitan Area by Urban and Rural and Size of Place: 1990

[Places classified by population size. Portions of certain cities may be classified as rural (see "Extended City" in Appendix A). Place partly outside a metropolitan area is counted where larger part of population is located; population, however, is tabulated where located. For definitions of ter meanings of symbols, see text]

United States Inside Metropolitan Area Outside Metropolitan Area	Total population	In place												Not in place
		Total		Incorporated place						Census designated place				
				Total		Central city of metropolitan area		Other		Total		Central city of metropolitan area		
		Number of places	Population	Number of places	Population	Number of places	Population	Number of places	Population	Number of places	Population	Number of places	Population	
UNITED STATES														
Total	248 709 873	23 435	182 538 003	19 289	152 942 266	522	77 243 238	18 767	75 699 028	4 146	29 595 737	3	601 202	66 171 870
Urban	**187 053 487**	**9 421**	**171 496 773**	**6 814**	**143 953 282**	**522**	**77 161 313**	**6 292**	**66 791 969**	**2 607**	**27 543 491**	**3**	**601 202**	**15 556 714**
Inside urbanized area	**158 258 878**	**5 483**	**142 702 164**	**3 618**	**118 995 075**	**495**	**76 383 190**	**3 123**	**42 611 885**	**1 865**	**23 707 089**	**3**	**601 202**	**15 556 714**
Central place	78 847 406	549	78 847 406	542	78 113 321	495	76 383 190	47	1 730 131	7	734 085	3	601 202	...
Place of—														
1,000,000 or more	19 952 631	8	19 952 631	8	19 952 631	8	19 952 631	–	–	–	–	–	–	...
500,000 to 999,999	10 107 184	15	10 107 184	15	10 107 184	15	10 107 184	–	–	–	–	–	–	...
250,000 to 499,999	14 585 006	41	14 585 006	40	14 219 734	40	14 219 734	–	–	1	365 272	1	365 272	...
100,000 to 249,999	14 602 452	97	14 602 452	96	14 431 516	95	14 329 093	1	102 423	1	170 936	1	170 936	...
50,000 to 99,999	12 274 504	177	12 274 504	175	12 158 682	170	11 806 471	5	352 211	2	115 822	1	64 994	...
Less than 50,000	7 325 629	211	7 325 629	208	7 243 574	167	5 968 077	41	1 275 497	3	82 055	–	–	...
Urban fringe	79 411 472	4 934	63 854 758	3 076	40 881 754	–	–	3 076	40 881 754	1 858	22 973 004	–	–	15 556 714
Place of 2,500 or more	62 775 855	4 023	62 775 855	2 227	39 909 200	–	–	2 227	39 909 200	1 796	22 866 655	–	–	...
100,000 or more	5 100 382	39	5 100 382	35	4 592 454	–	–	35	4 592 454	4	507 928	–	–	...
50,000 to 99,999	11 752 941	178	11 752 941	134	8 996 737	–	–	134	8 996 737	44	2 756 204	–	–	...
25,000 to 49,999	15 118 958	443	15 118 958	275	9 495 965	–	–	275	9 495 965	168	5 622 993	–	–	...
10,000 to 24,999	18 482 502	1 167	18 482 502	656	10 435 393	–	–	656	10 435 393	511	8 047 109	–	–	...
5,000 to 9,999	8 679 826	1 200	8 679 826	626	4 552 510	–	–	626	4 552 510	574	4 127 316	–	–	...
2,500 to 4,999	3 641 246	996	3 641 246	501	1 836 141	–	–	501	1 836 141	495	1 805 105	–	–	...
Place of less than 2,500	1 078 903	911	1 078 903	849	972 554	–	–	849	972 554	62	106 349	–	–	...
2,000 to 2,499	362 540	162	362 540	143	319 280	–	–	143	319 280	19	43 260	–	–	...
1,500 to 1,999	276 809	159	276 809	140	243 954	–	–	140	243 954	19	32 855	–	–	...
1,000 to 1,499	240 177	192	240 177	168	209 943	–	–	168	209 943	24	30 234	–	–	...
Less than 1,000	199 377	398	199 377	398	199 377	–	–	398	199 377	–	–	–	–	...
Other urban	15 556 714	...	...	...	...	...	...	...	...	...	...	...	...	15 556 714
Outside urbanized area	**28 794 609**	**3 938**	**28 794 609**	**3 196**	**24 958 207**	**27**	**778 123**	**3 169**	**24 180 084**	**742**	**3 836 402**	**–**	**–**	...
Place of—														
25,000 or more	3 917 665	121	3 917 665	117	3 796 505	16	568 899	101	3 227 606	4	121 160	–	–	...
10,000 to 24,999	9 907 357	652	9 907 357	602	9 224 444	11	209 224	591	9 015 220	50	682 913	–	–	...
5,000 to 9,999	7 909 614	1 135	7 909 614	940	6 554 967	–	–	940	6 554 967	195	1 354 647	–	–	...
2,500 to 4,999	7 059 973	2 030	7 059 973	1 537	5 382 291	–	–	1 537	5 382 291	493	1 677 682	–	–	...
Rural	**61 656 386**	**14 014**	**11 041 230**	**12 475**	**8 988 984**	**–**	**81 925**	**12 475**	**8 907 059**	**1 539**	**2 052 246**	**–**	**–**	**50 615 156**
Place of 1,000 to 2,499	**7 050 858**	**4 424**	**7 050 858**	**3 222**	**5 123 060**	**–**	**–**	**3 222**	**5 123 060**	**1 202**	**1 927 798**	**–**	**–**	...
2,000 to 2,499	2 074 977	931	2 074 977	669	1 495 534	–	–	669	1 495 534	262	579 443	–	–	...
1,500 to 1,999	2 381 156	1 378	2 381 156	991	1 715 785	–	–	991	1 715 785	387	665 371	–	–	...
1,000 to 1,499	2 594 725	2 115	2 594 725	1 562	1 911 741	–	–	1 562	1 911 741	553	682 984	–	–	...
Place of less than 1,000	**3 801 051**	**9 590**	**3 801 051**	**9 253**	**3 676 603**	**–**	**–**	**9 253**	**3 676 603**	**337**	**124 448**	**–**	**–**	...
Other rural	**50 804 477**	...	**189 321**	...	**189 321**	...	**81 925**	...	**107 396**	...	...	...	...	**50 615 156**
INSIDE METROPOLITAN AREA														
Total	192 725 741	10 020	154 231 159	7 223	127 766 599	522	77 242 331	6 701	50 524 268	2 797	26 464 560	3	601 202	38 494 582
Urban	**166 201 536**	**6 769**	**150 831 735**	**4 556**	**125 291 002**	**522**	**77 160 406**	**4 034**	**48 130 596**	**2 213**	**25 540 733**	**3**	**601 202**	**15 369 801**
Inside urbanized area	**156 738 619**	**5 363**	**141 368 818**	**3 558**	**118 014 232**	**495**	**76 382 283**	**3 063**	**41 631 949**	**1 805**	**23 354 586**	**3**	**601 202**	**15 369 801**
Central place	78 025 657	524	78 025 657	518	77 305 692	495	76 382 283	23	923 409	6	719 965	3	601 202	...
Place of—														
1,000,000 or more	19 952 631	8	19 952 631	8	19 952 631	8	19 952 631	–	–	–	–	–	–	...
500,000 to 999,999	10 107 184	15	10 107 184	15	10 107 184	15	10 107 184	–	–	–	–	–	–	...
250,000 to 499,999	14 585 006	41	14 585 006	40	14 219 734	40	14 219 734	–	–	1	365 272	1	365 272	...
100,000 to 249,999	14 600 246	97	14 600 246	96	14 429 310	95	14 329 093	1	100 217	1	170 936	1	170 936	...
50,000 to 99,999	12 271 780	177	12 271 780	175	12 155 958	170	11 806 471	5	349 487	2	115 822	1	64 994	...
Less than 50,000	6 508 810	186	6 508 810	184	6 440 875	167	5 967 170	17	473 705	2	67 935	–	–	...
Urban fringe	78 712 962	4 839	63 343 161	3 040	40 708 540	–	–	3 040	40 708 540	1 799	22 634 621	–	–	15 369 801
Place of 2,500 or more	62 314 927	3 960	62 314 927	2 208	39 761 664	–	–	2 208	39 761 664	1 752	22 553 263	–	–	...
100,000 or more	5 100 382	39	5 100 382	35	4 592 454	–	–	35	4 592 454	4	507 928	–	–	...
50,000 to 99,999	11 752 941	178	11 752 941	134	8 996 737	–	–	134	8 996 737	44	2 756 204	–	–	...
25,000 to 49,999	15 044 310	441	15 044 310	274	9 462 852	–	–	274	9 462 852	167	5 581 458	–	–	...
10,000 to 24,999	18 346 232	1 157	18 346 232	654	10 400 138	–	–	654	10 400 138	503	7 946 094	–	–	...
5,000 to 9,999	8 535 579	1 179	8 535 579	619	4 503 619	–	–	619	4 503 619	560	4 031 960	–	–	...
2,500 to 4,999	3 535 483	966	3 535 483	492	1 805 864	–	–	492	1 805 864	474	1 729 619	–	–	...
Place of less than 2,500	1 028 234	879	1 028 234	832	946 876	–	–	832	946 876	47	81 358	–	–	...
2,000 to 2,499	342 425	153	342 425	139	310 400	–	–	139	310 400	14	32 025	–	–	...
1,500 to 1,999	260 969	150	260 969	135	234 911	–	–	135	234 911	15	26 058	–	–	...
1,000 to 1,499	227 371	181	227 371	163	204 096	–	–	163	204 096	18	23 275	–	–	...
Less than 1,000	197 469	395	197 469	395	197 469	–	–	395	197 469	–	–	–	–	...
Other urban	15 369 801	...	...	...	...	...	...	...	...	...	...	...	...	15 369 801

TIPSII [UPF] GPH21 CENSUS90 71583900 08/27/93 11:03 AM MACHINE: C DATA:CENSUS90*PH211IPSDA00. 08/26/93 14:50:22 TAPE: NONE FRAME: 11
TSF:CENSUS90*92. 08/26/93 14:51:46 UTF:CENSUS90*93. 08/26/93 14:51:47 META:CENSUS90*PH211TABLES00. 08/26/93 15:23:55

Table 8. **Population Inside and Outside Metropolitan Area by Urban and Rural and Size of Place: 1990**—Con.

[Places classified by population size. Portions of certain cities may be classified as rural (see "Extended City" in Appendix A). Place partly outside a metropolitan area is counted where larger part of population is located; population, however, is tabulated where located. For definitions of ter meanings of symbols, see text]

United States Inside Metropolitan Area Outside Metropolitan Area	Total population	In place: Total		Incorporated place: Total		Incorporated place: Central city of metropolitan area		Incorporated place: Other		Census designated place: Total		Census designated place: Central city of metropolitan area		Not in place
		Number of places	Population	Number of places	Population	Number of places	Population	Number of places	Population	Number of places	Population	Number of places	Population	
INSIDE METROPOLITAN AREA—Con.														
Outside urbanized area	**9 462 917**	**1 406**	**9 462 917**	**998**	**7 276 770**	**27**	**778 123**	**971**	**6 498 647**	**408**	**2 186 147**	**–**	**–**	…
Place of—														
25,000 or more	1 029 270	32	1 029 270	29	945 918	16	568 899	13	377 019	3	83 352	–	–	…
10,000 to 24,999	2 922 407	196	2 922 407	170	2 566 796	11	209 224	159	2 357 572	26	355 611	–	–	…
5,000 to 9,999	2 832 472	408	2 832 472	290	1 988 289	–	–	290	1 988 289	118	844 183	–	–	…
2,500 to 4,999	2 678 768	770	2 678 768	509	1 775 767	–	–	509	1 775 767	261	903 001	–	–	…
Rural	**26 524 205**	**3 251**	**3 399 424**	**2 667**	**2 475 597**	**–**	**81 925**	**2 667**	**2 393 672**	**584**	**923 827**	**–**	**–**	**23 124 781**
Place of 1,000 to 2,499	**2 443 646**	**1 516**	**2 443 646**	**954**	**1 532 516**	**–**	**–**	**954**	**1 532 516**	**562**	**911 130**	**–**	**–**	…
2,000 to 2,499	779 459	350	779 459	212	473 991	–	–	212	473 991	138	305 468	–	–	…
1,500 to 1,999	783 474	453	783 474	287	496 474	–	–	287	496 474	166	287 000	–	–	…
1,000 to 1,499	880 713	713	880 713	455	562 051	–	–	455	562 051	258	318 662	–	–	…
Place of less than 1,000	**811 960**	**1 735**	**811 960**	**1 713**	**799 263**	**–**	**–**	**1 713**	**799 263**	**22**	**12 697**	**–**	**–**	…
Other rural	**23 268 599**	…	**143 818**	…	**143 818**	…	**81 925**	…	**61 893**	…	…	…	…	**23 124 781**
OUTSIDE METROPOLITAN AREA														
Total	55 984 132	13 415	28 306 844	12 066	25 175 667	…	…	12 066	25 174 760	1 349	3 131 177	…	…	27 677 288
Urban	**20 851 951**	**2 652**	**20 665 038**	**2 258**	**18 662 280**	…	…	**2 258**	**18 661 373**	**394**	**2 002 758**	…	…	**186 913**
Inside urbanized area	**1 520 259**	**120**	**1 333 346**	**60**	**980 843**	…	…	**60**	**979 936**	**60**	**352 503**	…	…	**186 913**
Central place	821 749	25	821 749	24	807 629	…	…	24	806 722	1	14 120	…	…	…
Place of—														
1,000,000 or more	–	–	–	–	–	…	…	–	–	–	–	…	…	…
500,000 to 999,999	–	–	–	–	–	…	…	–	–	–	–	…	…	…
250,000 to 499,999	–	–	–	–	–	…	…	–	–	–	–	…	…	…
100,000 to 249,999	2 206	–	2 206	–	2 206	…	…	–	2 206	–	–	…	…	…
50,000 to 99,999	2 724	–	2 724	–	2 724	…	…	–	2 724	–	–	…	…	…
Less than 50,000	816 819	25	816 819	24	802 699	…	…	24	801 792	1	14 120	…	…	…
Urban fringe	698 510	95	511 597	36	173 214	…	…	36	173 214	59	338 383	…	…	186 913
Place of 2,500 or more	460 928	63	460 928	19	147 536	…	…	19	147 536	44	313 392	…	…	…
100,000 or more	–	–	–	–	–	…	…	–	–	–	–	…	…	…
50,000 to 99,999	–	–	–	–	–	…	…	–	–	–	–	…	…	…
25,000 to 49,999	74 648	2	74 648	1	33 113	…	…	1	33 113	1	41 535	…	…	…
10,000 to 24,999	136 270	10	136 270	2	35 255	…	…	2	35 255	8	101 015	…	…	…
5,000 to 9,999	144 247	21	144 247	7	48 891	…	…	7	48 891	14	95 356	…	…	…
2,500 to 4,999	105 763	30	105 763	9	30 277	…	…	9	30 277	21	75 486	…	…	…
Place of less than 2,500	50 669	32	50 669	17	25 678	…	…	17	25 678	15	24 991	…	…	…
2,000 to 2,499	20 115	9	20 115	4	8 880	…	…	4	8 880	5	11 235	…	…	…
1,500 to 1,999	15 840	9	15 840	5	9 043	…	…	5	9 043	4	6 797	…	…	…
1,000 to 1,499	12 806	11	12 806	5	5 847	…	…	5	5 847	6	6 959	…	…	…
Less than 1,000	1 908	3	1 908	3	1 908	…	…	3	1 908	–	–	…	…	…
Other urban	186 913	…	…	…	…	…	…	…	…	…	…	…	…	186 913
Outside urbanized area	**19 331 692**	**2 532**	**19 331 692**	**2 198**	**17 681 437**	…	…	**2 198**	**17 681 437**	**334**	**1 650 255**	…	…	…
Place of—														
25,000 or more	2 888 395	89	2 888 395	88	2 850 587	…	…	88	2 850 587	1	37 808	…	…	…
10,000 to 24,999	6 984 950	456	6 984 950	432	6 657 648	…	…	432	6 657 648	24	327 302	…	…	…
5,000 to 9,999	5 077 142	727	5 077 142	650	4 566 678	…	…	650	4 566 678	77	510 464	…	…	…
2,500 to 4,999	4 381 205	1 260	4 381 205	1 028	3 606 524	…	…	1 028	3 606 524	232	774 681	…	…	…
Rural	**35 132 181**	**10 763**	**7 641 806**	**9 808**	**6 513 387**	…	…	**9 808**	**6 513 387**	**955**	**1 128 419**	…	…	**27 490 375**
Place of 1,000 to 2,499	**4 607 212**	**2 908**	**4 607 212**	**2 268**	**3 590 544**	…	…	**2 268**	**3 590 544**	**640**	**1 016 668**	…	…	…
2,000 to 2,499	1 295 518	581	1 295 518	457	1 021 543	…	…	457	1 021 543	124	273 975	…	…	…
1,500 to 1,999	1 597 682	925	1 597 682	704	1 219 311	…	…	704	1 219 311	221	378 371	…	…	…
1,000 to 1,499	1 714 012	1 402	1 714 012	1 107	1 349 690	…	…	1 107	1 349 690	295	364 322	…	…	…
Place of less than 1,000	**2 989 091**	**7 855**	**2 989 091**	**7 540**	**2 877 340**	…	…	**7 540**	**2 877 340**	**315**	**111 751**	…	…	…
Other rural	**27 535 878**	…	**45 503**	…	**45 503**	…	…	…	**45 503**	…	…	…	…	**27 490 375**

TIPSII [UPF] GPH21 CENSUS90 71583900 08/27/93 11:03 AM MACHINE: C DATA:CENSUS90*PH211IPSDA00. 08/26/93 14:50:22 TAPE: NONE FRAME: 12
TSF:CENSUS90*92. 08/26/93 14:51:46 UTF:CENSUS90*93. 08/26/93 14:51:47 META:CENSUS90*PH211TABLES00. 08/26/93 15:23:55

Table 9. Housing Units Inside and Outside Metropolitan Area by Urban and Rural and Size of Place: 1990

[Places classified by population size. Portions of certain cities may be classified as rural (see "Extended City" in Appendix A). Place partly outside a metropolitan area is counted where larger part of population is located; housing units, however, are tabulated where located. For definitions of meanings of symbols, see text]

United States Inside Metropolitan Area Outside Metropolitan Area	All housing units	In place: Total		In place: Incorporated place						In place: Census designated place				Not in place
				Total		Central city of metropolitan area		Other		Total		Central city of metropolitan area		
		Number of places	Housing units	Number of places	Housing units	Number of places	Housing units	Number of places	Housing units	Number of places	Housing units	Number of places	Housing units	
UNITED STATES														
Total	102 263 678	23 435	75 098 066	19 289	63 410 359	522	32 384 546	18 767	31 025 813	4 146	11 687 707	3	257 047	27 165 612
Urban	**76 212 052**	**9 421**	**70 181 207**	**6 814**	**59 410 229**	**522**	**32 350 774**	**6 292**	**27 059 455**	**2 607**	**10 770 978**	**3**	**257 047**	**6 030 845**
Inside urbanized area	**64 201 132**	**5 483**	**58 170 287**	**3 618**	**48 984 609**	**495**	**32 038 198**	**3 123**	**16 946 411**	**1 865**	**9 185 678**	**3**	**257 047**	**6 030 845**
Central place	33 030 250	549	33 030 250	542	32 717 031	495	32 038 198	47	678 833	7	313 219	3	257 047	...
Place of—														
1,000,000 or more	8 133 674	8	8 133 674	8	8 133 674	8	8 133 674	–	–	–	–	–	–	...
500,000 to 999,999	4 214 279	15	4 214 279	15	4 214 279	15	4 214 279	–	–	–	–	–	–	...
250,000 to 499,999	6 351 594	41	6 351 594	40	6 205 798	40	6 205 798	–	–	1	145 796	1	145 796	...
100,000 to 249,999	6 135 006	97	6 135 006	96	6 050 159	95	6 016 069	1	34 090	1	84 847	1	84 847	...
50,000 to 99,999	5 111 887	177	5 111 887	175	5 064 739	170	4 939 452	5	125 287	2	47 148	1	26 404	...
Less than 50,000	3 083 810	211	3 083 810	208	3 048 382	167	2 528 926	41	519 456	3	35 428	–	–	...
Urban fringe	31 170 882	4 934	25 140 037	3 076	16 267 578	–	–	3 076	16 267 578	1 858	8 872 459	–	–	6 030 845
Place of 2,500 or more	24 658 725	4 023	24 658 725	2 227	15 837 887	–	–	2 227	15 837 887	1 796	8 820 838	–	–	...
100,000 or more	1 973 834	39	1 973 834	35	1 769 689	–	–	35	1 769 689	4	204 145	–	–	...
50,000 to 99,999	4 541 303	178	4 541 303	134	3 453 477	–	–	134	3 453 477	44	1 087 826	–	–	...
25,000 to 49,999	5 904 257	443	5 904 257	275	3 793 642	–	–	275	3 793 642	168	2 110 615	–	–	...
10,000 to 24,999	7 271 797	1 167	7 271 797	656	4 189 171	–	–	656	4 189 171	511	3 082 626	–	–	...
5,000 to 9,999	3 478 491	1 200	3 478 491	626	1 867 103	–	–	626	1 867 103	574	1 611 388	–	–	...
2,500 to 4,999	1 489 043	996	1 489 043	501	764 805	–	–	501	764 805	495	724 238	–	–	...
Place of less than 2,500	481 312	911	481 312	849	429 691	–	–	849	429 691	62	51 621	–	–	...
2,000 to 2,499	165 671	162	165 671	143	143 542	–	–	143	143 542	19	22 129	–	–	...
1,500 to 1,999	123 159	159	123 159	140	108 028	–	–	140	108 028	19	15 131	–	–	...
1,000 to 1,499	107 868	192	107 868	168	93 507	–	–	168	93 507	24	14 361	–	–	...
Less than 1,000	84 614	398	84 614	398	84 614	–	–	398	84 614	–	–	–	–	...
Other urban	6 030 845	...	...	...	...	...	...	...	...	...	...	...	...	6 030 845
Outside urbanized area	**12 010 920**	**3 938**	**12 010 920**	**3 196**	**10 425 620**	**27**	**312 576**	**3 169**	**10 113 044**	**742**	**1 585 300**	**–**	**–**	...
Place of—														
25,000 or more	1 592 895	121	1 592 895	117	1 548 186	16	225 649	101	1 322 537	4	44 709	–	–	...
10,000 to 24,999	4 051 675	652	4 051 675	602	3 797 887	11	86 927	591	3 710 960	50	253 788	–	–	...
5,000 to 9,999	3 322 499	1 135	3 322 499	940	2 772 968	–	–	940	2 772 968	195	549 531	–	–	...
2,500 to 4,999	3 043 851	2 030	3 043 851	1 537	2 306 579	–	–	1 537	2 306 579	493	737 272	–	–	...
Rural	**26 051 626**	**14 014**	**4 916 859**	**12 475**	**4 000 130**	**–**	**33 772**	**12 475**	**3 966 358**	**1 539**	**916 729**	**–**	**–**	**21 134 767**
Place of 1,000 to 2,499	**3 097 406**	**4 424**	**3 097 406**	**3 222**	**2 236 714**	**–**	**–**	**3 222**	**2 236 714**	**1 202**	**860 692**	**–**	**–**	...
2,000 to 2,499	901 912	931	901 912	669	642 708	–	–	669	642 708	262	259 204	–	–	...
1,500 to 1,999	1 057 343	1 378	1 057 343	991	752 843	–	–	991	752 843	387	304 500	–	–	...
1,000 to 1,499	1 138 151	2 115	1 138 151	1 562	841 163	–	–	1 562	841 163	553	296 988	–	–	...
Place of less than 1,000	**1 740 468**	**9 590**	**1 740 468**	**9 253**	**1 684 431**	**–**	**–**	**9 253**	**1 684 431**	**337**	**56 037**	**–**	**–**	...
Other rural	**21 213 752**	...	**78 985**	...	**78 985**	...	**33 772**	...	**45 213**	...	...	...	...	**21 134 767**
INSIDE METROPOLITAN AREA														
Total	77 644 313	10 020	62 851 781	7 223	52 525 910	522	32 384 207	6 701	20 141 703	2 797	10 325 871	3	257 047	14 792 532
Urban	**67 368 521**	**6 769**	**61 417 147**	**4 556**	**51 488 376**	**522**	**32 350 435**	**4 034**	**19 137 941**	**2 213**	**9 928 771**	**3**	**257 047**	**5 951 374**
Inside urbanized area	**63 538 725**	**5 363**	**57 587 351**	**3 558**	**48 575 244**	**495**	**32 037 859**	**3 063**	**16 537 385**	**1 805**	**9 012 107**	**3**	**257 047**	**5 951 374**
Central place	32 686 983	524	32 686 983	518	32 382 104	495	32 037 859	23	344 245	6	304 879	3	257 047	...
Place of—														
1,000,000 or more	8 133 674	8	8 133 674	8	8 133 674	8	8 133 674	–	–	–	–	–	–	...
500,000 to 999,999	4 214 279	15	4 214 279	15	4 214 279	15	4 214 279	–	–	–	–	–	–	...
250,000 to 499,999	6 351 594	41	6 351 594	40	6 205 798	40	6 205 798	–	–	1	145 796	1	145 796	...
100,000 to 249,999	6 134 027	97	6 134 027	96	6 049 180	95	6 016 069	1	33 111	1	84 847	1	84 847	...
50,000 to 99,999	5 110 912	177	5 110 912	175	5 063 764	170	4 939 452	5	124 312	2	47 148	1	26 404	...
Less than 50,000	2 742 497	186	2 742 497	184	2 715 409	167	2 528 587	17	186 822	2	27 088	–	–	...
Urban fringe	30 851 742	4 839	24 900 368	3 040	16 193 140	–	–	3 040	16 193 140	1 799	8 707 228	–	–	5 951 374
Place of 2,500 or more	24 444 547	3 960	24 444 547	2 208	15 774 450	–	–	2 208	15 774 450	1 752	8 670 097	–	–	...
100,000 or more	1 973 834	39	1 973 834	35	1 769 689	–	–	35	1 769 689	4	204 145	–	–	...
50,000 to 99,999	4 541 303	178	4 541 303	134	3 453 477	–	–	134	3 453 477	44	1 087 826	–	–	...
25,000 to 49,999	5 870 250	441	5 870 250	274	3 781 114	–	–	274	3 781 114	167	2 089 136	–	–	...
10,000 to 24,999	7 201 961	1 157	7 201 961	654	4 169 486	–	–	654	4 169 486	503	3 032 475	–	–	...
5,000 to 9,999	3 415 450	1 179	3 415 450	619	1 848 955	–	–	619	1 848 955	560	1 566 495	–	–	...
2,500 to 4,999	1 441 749	966	1 441 749	492	751 729	–	–	492	751 729	474	690 020	–	–	...
Place of less than 2,500	455 821	879	455 821	832	418 690	–	–	832	418 690	47	37 131	–	–	...
2,000 to 2,499	153 325	153	153 325	139	138 908	–	–	139	138 908	14	14 417	–	–	...
1,500 to 1,999	116 953	150	116 953	135	104 367	–	–	135	104 367	15	12 586	–	–	...
1,000 to 1,499	101 676	181	101 676	163	91 548	–	–	163	91 548	18	10 128	–	–	...
Less than 1,000	83 867	395	83 867	395	83 867	–	–	395	83 867	–	–	–	–	...
Other urban	5 951 374	...	...	...	...	...	...	...	...	...	...	...	...	5 951 374

TIPSII [UPF] GPH21 CENSUS90 71583900 08/27/93 11:03 AM MACHINE: C DATA:CENSUS90*PH211IPSDA00. 08/26/93 14:50:22 TAPE: NONE FRAME: 13
TSF:CENSUS90*92. 08/26/93 14:51:46 UTF:CENSUS90*93. 08/26/93 14:51:47 META:CENSUS90*PH211TABLES00. 08/26/93 15:23:55

Table 9. **Housing Units Inside and Outside Metropolitan Area by Urban and Rural and Size of Place: 1990**—Con.

[Places classified by population size. Portions of certain cities may be classified as rural (see "Extended City" in Appendix A). Place partly outside a metropolitan area is counted where larger part of population is located; housing units, however, are tabulated where located. For definitions of meanings of symbols, see text]

United States Inside Metropolitan Area Outside Metropolitan Area	All housing units	In place: Total		Incorporated place: Total		Incorporated place: Central city of metropolitan area		Incorporated place: Other		Census designated place: Total		Census designated place: Central city of metropolitan area		Not in place
		Number of places	Housing units	Number of places	Housing units	Number of places	Housing units	Number of places	Housing units	Number of places	Housing units	Number of places	Housing units	
INSIDE METROPOLITAN AREA—Con.														
Outside urbanized area	**3 829 796**	**1 406**	**3 829 796**	**998**	**2 913 132**	**27**	**312 576**	**971**	**2 600 556**	**408**	**916 664**	**–**	**–**	…
Place of—														
25,000 or more	399 726	32	399 726	29	369 151	16	225 649	13	143 502	3	30 575	–	–	…
10,000 to 24,999	1 159 996	196	1 159 996	170	1 018 194	11	86 927	159	931 267	26	141 802	–	–	…
5,000 to 9,999	1 147 095	408	1 147 095	290	794 776	–	–	290	794 776	118	352 319	–	–	…
2,500 to 4,999	1 122 979	770	1 122 979	509	731 011	–	–	509	731 011	261	391 968	–	–	…
Rural	**10 275 792**	**3 251**	**1 434 634**	**2 667**	**1 037 534**	**–**	**33 772**	**2 667**	**1 003 762**	**584**	**397 100**	**–**	**–**	**8 841 158**
Place of 1,000 to 2,499	**1 026 066**	**1 516**	**1 026 066**	**954**	**637 750**	**–**	**–**	**954**	**637 750**	**562**	**388 316**	**–**	**–**	…
2,000 to 2,499	325 475	350	325 475	212	193 309	–	–	212	193 309	138	132 166	–	–	…
1,500 to 1,999	330 575	453	330 575	287	209 231	–	–	287	209 231	166	121 344	–	–	…
1,000 to 1,499	370 016	713	370 016	455	235 210	–	–	455	235 210	258	134 806	–	–	…
Place of less than 1,000	**349 081**	**1 735**	**349 081**	**1 713**	**340 297**	**–**	**–**	**1 713**	**340 297**	**22**	**8 784**	**–**	**–**	…
Other rural	**8 900 645**	…	**59 487**	…	**59 487**	…	**33 772**	…	**25 715**	…	…	…	…	**8 841 158**
OUTSIDE METROPOLITAN AREA														
Total	24 619 365	13 415	12 246 285	12 066	10 884 449	…	…	12 066	10 884 110	1 349	1 361 836	…	…	12 373 080
Urban	**8 843 531**	**2 652**	**8 764 060**	**2 258**	**7 921 853**	…	…	**2 258**	**7 921 514**	**394**	**842 207**	…	…	**79 471**
Inside urbanized area	**662 407**	**120**	**582 936**	**60**	**409 365**	…	…	**60**	**409 026**	**60**	**173 571**	…	…	**79 471**
Central place	343 267	25	343 267	24	334 927	…	…	24	334 588	1	8 340	…	…	…
Place of—														
1,000,000 or more	–	–	–	–	–	…	…	–	–	–	–	…	…	…
500,000 to 999,999	–	–	–	–	–	…	…	–	–	–	–	…	…	…
250,000 to 499,999	–	–	–	–	–	…	…	–	–	–	–	…	…	…
100,000 to 249,999	979	–	979	–	979	…	…	–	979	–	–	…	…	…
50,000 to 99,999	975	–	975	–	975	…	…	–	975	–	–	…	…	…
Less than 50,000	341 313	25	341 313	24	332 973	…	…	24	332 634	1	8 340	…	…	…
Urban fringe	319 140	95	239 669	36	74 438	…	…	36	74 438	59	165 231	…	…	79 471
Place of 2,500 or more	214 178	63	214 178	19	63 437	…	…	19	63 437	44	150 741	…	…	…
100,000 or more	–	–	–	–	–	…	…	–	–	–	–	…	…	…
50,000 to 99,999	–	–	–	–	–	…	…	–	–	–	–	…	…	…
25,000 to 49,999	34 007	2	34 007	1	12 528	…	…	1	12 528	1	21 479	…	…	…
10,000 to 24,999	69 836	10	69 836	2	19 685	…	…	2	19 685	8	50 151	…	…	…
5,000 to 9,999	63 041	21	63 041	7	18 148	…	…	7	18 148	14	44 893	…	…	…
2,500 to 4,999	47 294	30	47 294	9	13 076	…	…	9	13 076	21	34 218	…	…	…
Place of less than 2,500	25 491	32	25 491	17	11 001	…	…	17	11 001	15	14 490	…	…	…
2,000 to 2,499	12 346	9	12 346	4	4 634	…	…	4	4 634	5	7 712	…	…	…
1,500 to 1,999	6 206	9	6 206	5	3 661	…	…	5	3 661	4	2 545	…	…	…
1,000 to 1,499	6 192	11	6 192	5	1 959	…	…	5	1 959	6	4 233	…	…	…
Less than 1,000	747	3	747	3	747	…	…	3	747	–	–	…	…	…
Other urban	79 471	…	…	…	…	…	…	…	…	…	…	…	…	79 471
Outside urbanized area	**8 181 124**	**2 532**	**8 181 124**	**2 198**	**7 512 488**	…	…	**2 198**	**7 512 488**	**334**	**668 636**	…	…	…
Place of—														
25,000 or more	1 193 169	89	1 193 169	88	1 179 035	…	…	88	1 179 035	1	14 134	…	…	…
10,000 to 24,999	2 891 679	456	2 891 679	432	2 779 693	…	…	432	2 779 693	24	111 986	…	…	…
5,000 to 9,999	2 175 404	727	2 175 404	650	1 978 192	…	…	650	1 978 192	77	197 212	…	…	…
2,500 to 4,999	1 920 872	1 260	1 920 872	1 028	1 575 568	…	…	1 028	1 575 568	232	345 304	…	…	…
Rural	**15 775 834**	**10 763**	**3 482 225**	**9 808**	**2 962 596**	…	…	**9 808**	**2 962 596**	**955**	**519 629**	…	…	**12 293 609**
Place of 1,000 to 2,499	**2 071 340**	**2 908**	**2 071 340**	**2 268**	**1 598 964**	…	…	**2 268**	**1 598 964**	**640**	**472 376**	…	…	…
2,000 to 2,499	576 437	581	576 437	457	449 399	…	…	457	449 399	124	127 038	…	…	…
1,500 to 1,999	726 768	925	726 768	704	543 612	…	…	704	543 612	221	183 156	…	…	…
1,000 to 1,499	768 135	1 402	768 135	1 107	605 953	…	…	1 107	605 953	295	162 182	…	…	…
Place of less than 1,000	**1 391 387**	**7 855**	**1 391 387**	**7 540**	**1 344 134**	…	…	**7 540**	**1 344 134**	**315**	**47 253**	…	…	…
Other rural	**12 313 107**	…	**19 498**	…	**19 498**	…	…	…	**19 498**	…	…	…	…	**12 293 609**

TIPSII [UPF] GPH21 CENSUS90 71583900 08/27/93 11:03 AM MACHINE: C DATA:CENSUS90*PH211IPSDA00. 08/26/93 14:50:22 TAPE: NONE FRAME: 14
TSF:CENSUS90*92. 08/26/93 14:51:46 UTF:CENSUS90*93. 08/26/93 14:51:47 META:CENSUS90*PH211TABLES00. 08/26/93 15:23:55

Table 10. Land Area in Square Kilometers Inside and Outside Metropolitan Area by Urban and Rural and Size of Place: 1990

[Places classified by population size. Portions of certain cities may be classified as rural (see "Extended City" in Appendix A). Place partly outside a metropolitan area is counted where larger part of population is located; land area, however, is tabulated where located. For definitions of terms meanings of symbols, see text]

United States Inside Metropolitan Area Outside Metropolitan Area	All land area	In place: Total		Incorporated place: Total		Incorporated place: Central city of metropolitan area		Incorporated place: Other		Census designated place: Total		Census designated place: Central city of metropolitan area		Not in place
		Number of places	Land area	Number of places	Land area	Number of places	Land area	Number of places	Land area	Number of places	Land area	Number of places	Land area	
UNITED STATES														
Total	9 158 960.4	23 435	326 695.7	19 289	243 025.7	522	71 336.6	18 767	171 689.1	4 146	83 670.0	3	346.6	8 832 264.7
Urban	**226 303.8**	**9 421**	**198 901.9**	**6 814**	**152 908.0**	**522**	**59 572.6**	**6 292**	**93 335.5**	**2 607**	**45 993.9**	**3**	**346.6**	**27 401.9**
Inside urbanized area	**158 027.6**	**5 483**	**130 625.7**	**3 618**	**104 462.5**	**495**	**58 570.6**	**3 123**	**45 891.9**	**1 865**	**26 163.2**	**3**	**346.6**	**27 401.9**
Central place	61 503.5	549	61 503.5	542	60 919.4	495	58 570.6	47	2 348.8	7	584.2	3	346.6	...
Place of—														
1,000,000 or more	6 329.6	8	6 329.6	8	6 329.6	8	6 329.6	–	–	–	–	–	–	...
500,000 to 999,999	6 890.7	15	6 890.7	15	6 890.7	15	6 890.7	–	–	–	–	–	–	...
250,000 to 499,999	12 137.9	41	12 137.9	40	11 923.4	40	11 922.8	–	.6	1	214.5	1	214.5	...
100,000 to 249,999	13 370.0	97	13 370.0	96	13 303.0	95	13 182.7	1	120.2	1	67.0	1	67.0	...
50,000 to 99,999	13 374.9	177	13 374.9	175	13 173.8	170	12 704.2	5	469.5	2	201.1	1	65.1	...
Less than 50,000	9 400.4	211	9 400.4	208	9 298.9	167	7 540.6	41	1 758.4	3	101.5	–	–	...
Urban fringe	96 524.1	4 934	69 122.2	3 076	43 543.1	–	–	3 076	43 543.1	1 858	25 579.1	–	–	27 401.9
Place of 2,500 or more	66 545.7	4 023	66 545.7	2 227	41 203.8	–	–	2 227	41 203.8	1 796	25 341.9	–	–	...
100,000 or more	3 700.0	39	3 700.0	35	3 446.4	–	–	35	3 446.4	4	253.6	–	–	...
50,000 to 99,999	8 136.5	178	8 136.5	134	6 036.4	–	–	134	6 036.4	44	2 100.1	–	–	...
25,000 to 49,999	13 674.8	443	13 674.8	275	8 861.9	–	–	275	8 861.9	168	4 812.9	–	–	...
10,000 to 24,999	21 088.6	1 167	21 088.6	656	12 535.4	–	–	656	12 535.4	511	8 553.2	–	–	...
5,000 to 9,999	12 974.9	1 200	12 974.9	626	6 957.0	–	–	626	6 957.0	574	6 017.9	–	–	...
2,500 to 4,999	6 970.8	996	6 970.8	501	3 366.6	–	–	501	3 366.6	495	3 604.2	–	–	...
Place of less than 2,500	2 576.4	911	2 576.4	849	2 339.3	–	–	849	2 339.3	62	237.1	–	–	...
2,000 to 2,499	725.8	162	725.8	143	647.3	–	–	143	647.3	19	78.6	–	–	...
1,500 to 1,999	675.2	159	675.2	140	596.3	–	–	140	596.3	19	78.9	–	–	...
1,000 to 1,499	532.5	192	532.5	168	452.9	–	–	168	452.9	24	79.6	–	–	...
Less than 1,000	642.8	398	642.8	398	642.8	–	–	398	642.8	–	–	–	–	...
Other urban	27 401.9	...	...	...	...	...	...	...	...	...	...	...	...	27 401.9
Outside urbanized area	**68 276.2**	**3 938**	**68 276.2**	**3 196**	**48 445.5**	**27**	**1 001.9**	**3 169**	**47 443.6**	**742**	**19 830.7**	**–**	**–**	...
Place of—														
25,000 or more	6 185.8	121	6 185.8	117	5 779.0	16	759.9	101	5 019.1	4	406.8	–	–	...
10,000 to 24,999	17 717.1	652	17 717.1	602	16 091.1	11	242.0	591	15 849.1	50	1 626.0	–	–	...
5,000 to 9,999	19 978.3	1 135	19 978.3	940	13 131.6	–	–	940	13 131.6	195	6 846.7	–	–	...
2,500 to 4,999	24 395.0	2 030	24 395.0	1 537	13 443.8	–	–	1 537	13 443.8	493	10 951.2	–	–	...
Rural	**8 932 656.6**	**14 014**	**127 793.8**	**12 475**	**90 117.7**	**–**	**11 764.1**	**12 475**	**78 353.7**	**1 539**	**37 676.1**	**–**	**–**	**8 804 862.8**
Place of 1,000 to 2,499	**35 573.9**	**4 424**	**35 573.9**	**3 222**	**18 258.8**	**–**	**–**	**3 222**	**18 258.8**	**1 202**	**17 315.1**	**–**	**–**	...
2,000 to 2,499	9 951.6	931	9 951.6	669	5 139.4	–	–	669	5 139.4	262	4 812.2	–	–	...
1,500 to 1,999	11 615.8	1 378	11 615.8	991	5 959.7	–	–	991	5 959.7	387	5 656.0	–	–	...
1,000 to 1,499	14 006.5	2 115	14 006.5	1 562	7 159.7	–	–	1 562	7 159.7	553	6 846.8	–	–	...
Place of less than 1,000	**50 087.9**	**9 590**	**50 087.9**	**9 253**	**29 726.9**	**–**	**–**	**9 253**	**29 726.9**	**337**	**20 361.0**	**–**	**–**	...
Other rural	**8 846 994.8**	...	**42 132.1**	...	**42 132.1**	...	**11 764.1**	...	**30 368.0**	...	...	...	...	**8 804 862.8**
INSIDE METROPOLITAN AREA														
Total	1 502 399.0	10 020	189 623.1	7 223	147 507.0	522	71 328.9	6 701	76 178.1	2 797	42 116.1	3	346.6	1 312 775.9
Urban	**179 248.3**	**6 769**	**152 277.4**	**4 556**	**116 662.4**	**522**	**59 564.8**	**4 034**	**57 097.6**	**2 213**	**35 614.9**	**3**	**346.6**	**26 970.9**
Inside urbanized area	**155 052.3**	**5 363**	**128 081.4**	**3 558**	**102 835.8**	**495**	**58 562.9**	**3 063**	**44 272.9**	**1 805**	**25 245.6**	**3**	**346.6**	**26 970.9**
Central place	60 215.2	524	60 215.2	518	59 656.4	495	58 562.9	23	1 093.5	6	558.7	3	346.6	...
Place of—														
1,000,000 or more	6 329.6	8	6 329.6	8	6 329.6	8	6 329.6	–	–	–	–	–	–	...
500,000 to 999,999	6 890.7	15	6 890.7	15	6 890.7	15	6 890.7	–	–	–	–	–	–	...
250,000 to 499,999	12 137.3	41	12 137.3	40	11 922.8	40	11 922.8	–	–	1	214.5	1	214.5	...
100,000 to 249,999	13 335.3	97	13 335.3	96	13 268.3	95	13 182.7	1	85.6	1	67.0	1	67.0	...
50,000 to 99,999	13 343.5	177	13 343.5	175	13 142.3	170	12 704.2	5	438.1	2	201.1	1	65.1	...
Less than 50,000	8 178.8	186	8 178.8	184	8 102.7	167	7 532.9	17	569.9	2	76.0	–	–	...
Urban fringe	94 837.1	4 839	67 866.2	3 040	43 179.3	–	–	3 040	43 179.3	1 799	24 686.9	–	–	26 970.9
Place of 2,500 or more	65 433.6	3 960	65 433.6	2 208	40 912.0	–	–	2 208	40 912.0	1 752	24 521.6	–	–	...
100,000 or more	3 700.0	39	3 700.0	35	3 446.4	–	–	35	3 446.4	4	253.6	–	–	...
50,000 to 99,999	8 136.5	178	8 136.5	134	6 036.4	–	–	134	6 036.4	44	2 100.1	–	–	...
25,000 to 49,999	13 559.3	441	13 559.3	274	8 804.1	–	–	274	8 804.1	167	4 755.2	–	–	...
10,000 to 24,999	20 803.8	1 157	20 803.8	654	12 464.1	–	–	654	12 464.1	503	8 339.6	–	–	...
5,000 to 9,999	12 531.6	1 179	12 531.6	619	6 861.4	–	–	619	6 861.4	560	5 670.3	–	–	...
2,500 to 4,999	6 702.4	966	6 702.4	492	3 299.6	–	–	492	3 299.6	474	3 402.8	–	–	...
Place of less than 2,500	2 432.6	879	2 432.6	832	2 267.3	–	–	832	2 267.3	47	165.2	–	–	...
2,000 to 2,499	659.1	153	659.1	139	611.3	–	–	139	611.3	14	47.8	–	–	...
1,500 to 1,999	638.2	150	638.2	135	576.7	–	–	135	576.7	15	61.5	–	–	...
1,000 to 1,499	496.5	181	496.5	163	440.5	–	–	163	440.5	18	55.9	–	–	...
Less than 1,000	638.8	395	638.8	395	638.8	–	–	395	638.8	–	–	–	–	...
Other urban	26 970.9	...	...	...	...	...	...	...	...	...	...	...	...	26 970.9

Table 10. Land Area in Square Kilometers Inside and Outside Metropolitan Area by Urban and Rural and Size of Place: 1990—Con.

[Places classified by population size. Portions of certain cities may be classified as rural (see "Extended City" in Appendix A). Place partly outside a metropolitan area is counted where larger part of population is located; land area, however, is tabulated where located. For definitions of terms meanings of symbols, see text]

United States Inside Metropolitan Area Outside Metropolitan Area	All land area	In place: Total		Incorporated place: Total		Incorporated place: Central city of metropolitan area		Incorporated place: Other		Census designated place: Total		Census designated place: Central city of metropolitan area		Not in place
		Number of places	Land area	Number of places	Land area	Number of places	Land area	Number of places	Land area	Number of places	Land area	Number of places	Land area	
INSIDE METROPOLITAN AREA—Con.														
Outside urbanized area	**24 196.0**	**1 406**	**24 196.0**	**998**	**13 826.6**	**27**	**1 001.9**	**971**	**12 824.7**	**408**	**10 369.4**	**–**	**–**	…
Place of—														
25,000 or more	1 607.7	32	1 607.7	29	1 341.5	16	759.9	13	581.6	3	266.2	–	–	…
10,000 to 24,999	5 047.6	196	5 047.6	170	4 271.5	11	242.0	159	4 029.5	26	776.1	–	–	…
5,000 to 9,999	7 324.2	408	7 324.2	290	3 730.7	–	–	290	3 730.7	118	3 593.5	–	–	…
2,500 to 4,999	10 216.5	770	10 216.5	509	4 483.0	–	–	509	4 483.0	261	5 733.6	–	–	…
Rural	**1 323 150.7**	**3 251**	**37 345.7**	**2 667**	**30 844.6**	**–**	**11 764.1**	**2 667**	**19 080.5**	**584**	**6 501.2**	**–**	**–**	**1 285 805.0**
Place of 1,000 to 2,499	**12 803.0**	**1 516**	**12 803.0**	**954**	**6 484.7**	**–**	**–**	**954**	**6 484.7**	**562**	**6 318.3**	**–**	**–**	…
2,000 to 2,499	3 879.7	350	3 879.7	212	1 915.4	–	–	212	1 915.4	138	1 964.2	–	–	…
1,500 to 1,999	3 597.4	453	3 597.4	287	2 060.4	–	–	287	2 060.4	166	1 537.0	–	–	…
1,000 to 1,499	5 325.9	713	5 325.9	455	2 509.0	–	–	455	2 509.0	258	2 817.0	–	–	…
Place of less than 1,000	**5 554.6**	**1 735**	**5 554.6**	**1 713**	**5 371.8**	**–**	**–**	**1 713**	**5 371.8**	**22**	**182.9**	**–**	**–**	…
Other rural	**1 304 793.1**	…	**18 988.1**	…	**18 988.1**	…	**11 764.1**	…	**7 224.0**	…	…	…	…	**1 285 805.0**
OUTSIDE METROPOLITAN AREA														
Total	7 656 561.4	13 415	137 072.6	12 066	95 518.8	…	…	12 066	95 511.1	1 349	41 553.9	…	…	7 519 488.8
Urban	**47 055.5**	**2 652**	**46 624.6**	**2 258**	**36 245.6**	…	…	**2 258**	**36 237.9**	**394**	**10 379.0**	…	…	**431.0**
Inside urbanized area	**2 975.3**	**120**	**2 544.4**	**60**	**1 626.7**	…	…	**60**	**1 619.0**	**60**	**917.6**	…	…	**431.0**
Central place	1 288.4	25	1 288.4	24	1 263.0	…	…	24	1 255.2	1	25.4	…	…	…
Place of—														
1,000,000 or more	–	–	–	–	–	…	…	–	–	–	–	…	…	…
500,000 to 999,999	–	–	–	–	–	…	…	–	–	–	–	…	…	…
250,000 to 499,999	.6	–	.6	–	.6	…	…	–	.6	–	–	…	…	…
100,000 to 249,999	34.7	–	34.7	–	34.7	…	…	–	34.7	–	–	…	…	…
50,000 to 99,999	31.4	–	31.4	–	31.4	…	…	–	31.4	–	–	…	…	…
Less than 50,000	1 221.6	25	1 221.6	24	1 196.2	…	…	24	1 188.5	1	25.4	…	…	…
Urban fringe	1 686.9	95	1 256.0	36	363.8	…	…	36	363.8	59	892.2	…	…	431.0
Place of 2,500 or more	1 112.1	63	1 112.1	19	291.8	…	…	19	291.8	44	820.3	…	…	…
100,000 or more	–	–	–	–	–	…	…	–	–	–	–	…	…	…
50,000 to 99,999	–	–	–	–	–	…	…	–	–	–	–	…	…	…
25,000 to 49,999	115.5	2	115.5	1	57.8	…	…	1	57.8	1	57.7	…	…	…
10,000 to 24,999	284.8	10	284.8	2	71.3	…	…	2	71.3	8	213.6	…	…	…
5,000 to 9,999	443.3	21	443.3	7	95.7	…	…	7	95.7	14	347.6	…	…	…
2,500 to 4,999	268.5	30	268.5	9	67.0	…	…	9	67.0	21	201.4	…	…	…
Place of less than 2,500	143.8	32	143.8	17	72.0	…	…	17	72.0	15	71.9	…	…	…
2,000 to 2,499	66.7	9	66.7	4	36.0	…	…	4	36.0	5	30.8	…	…	…
1,500 to 1,999	37.0	9	37.0	5	19.6	…	…	5	19.6	4	17.4	…	…	…
1,000 to 1,499	36.1	11	36.1	5	12.4	…	…	5	12.4	6	23.7	…	…	…
Less than 1,000	4.0	3	4.0	3	4.0	…	…	3	4.0	–	–	…	…	…
Other urban	431.0	…	…	…	…	…	…	…	…	…	…	…	…	431.0
Outside urbanized area	**44 080.2**	**2 532**	**44 080.2**	**2 198**	**34 618.9**	…	…	**2 198**	**34 618.9**	**334**	**9 461.3**	…	…	…
Place of—														
25,000 or more	4 578.1	89	4 578.1	88	4 437.5	…	…	88	4 437.5	1	140.6	…	…	…
10,000 to 24,999	12 669.6	456	12 669.6	432	11 819.7	…	…	432	11 819.7	24	849.9	…	…	…
5,000 to 9,999	12 654.0	727	12 654.0	650	9 400.9	…	…	650	9 400.9	77	3 253.2	…	…	…
2,500 to 4,999	14 178.5	1 260	14 178.5	1 028	8 960.8	…	…	1 028	8 960.8	232	5 217.6	…	…	…
Rural	**7 609 505.9**	**10 763**	**90 448.1**	**9 808**	**59 273.2**	…	…	**9 808**	**59 273.2**	**955**	**31 174.9**	…	…	**7 519 057.8**
Place of 1,000 to 2,499	**22 770.9**	**2 908**	**22 770.9**	**2 268**	**11 774.1**	…	…	**2 268**	**11 774.1**	**640**	**10 996.8**	…	…	…
2,000 to 2,499	6 071.9	581	6 071.9	457	3 223.9	…	…	457	3 223.9	124	2 848.0	…	…	…
1,500 to 1,999	8 018.4	925	8 018.4	704	3 899.4	…	…	704	3 899.4	221	4 119.0	…	…	…
1,000 to 1,499	8 680.6	1 402	8 680.6	1 107	4 650.8	…	…	1 107	4 650.8	295	4 029.8	…	…	…
Place of less than 1,000	**44 533.2**	**7 855**	**44 533.2**	**7 540**	**24 355.1**	…	…	**7 540**	**24 355.1**	**315**	**20 178.1**	…	…	…
Other rural	**7 542 201.8**	…	**23 144.0**	…	**23 144.0**	…	…	…	**23 144.0**	…	…	…	…	**7 519 057.8**

TIPSII [UPF] GPH21 CENSUS90 71583900 08/27/93 11:03 AM MACHINE: C DATA:CENSUS90*PH211IPSDA00. 08/26/93 14:50:22 TAPE: NONE FRAME: 15
TSF:CENSUS90*92. 08/26/93 14:51:46 UTF:CENSUS90*93. 08/26/93 14:51:47 META:CENSUS90*PH211TABLES00. 08/26/93 15:23:55

TIPSII [UPF] GPH21 CENSUS90 71583900 08/27/93 11:03 AM MACHINE: C DATA:CENSUS90*PH211IPSDA00. 08/26/93 14:50:22 TAPE: NONE FRAME: 16
TSF:CENSUS90*92. 08/26/93 14:51:46 UTF:CENSUS90*93. 08/26/93 14:51:47 META:CENSUS90*PH211TABLES00. 08/26/93 15:23:55

Table 11. Land Area in Square Miles Inside and Outside Metropolitan Area by Urban and Rural and Size of Place: 1990

[Places classified by population size. Portions of certain cities may be classified as rural (see "Extended City" in Appendix A). Place partly outside a metropolitan area is counted where larger part of population is located; land area, however, is tabulated where located. For definitions of terms meanings of symbols, see text]

United States Inside Metropolitan Area Outside Metropolitan Area	All land area	In place: Total		In place: Incorporated place						In place: Census designated place				Not in place
				Total		Central city of metropolitan area		Other		Total		Central city of metropolitan area		
		Number of places	Land area	Number of places	Land area	Number of places	Land area	Number of places	Land area	Number of places	Land area	Number of places	Land area	
UNITED STATES														
Total	3 536 278.1	23 435	126 137.3	19 289	93 832.3	522	27 543.1	18 767	66 289.2	4 146	32 305.0	3	133.8	3 410 140.8
Urban	**87 376.0**	**9 421**	**76 796.1**	**6 814**	**59 037.8**	**522**	**23 001.0**	**6 292**	**36 036.9**	**2 607**	**17 758.3**	**3**	**133.8**	**10 579.9**
Inside urbanized area	**61 014.5**	**5 483**	**50 434.6**	**3 618**	**40 333.0**	**495**	**22 614.1**	**3 123**	**17 718.9**	**1 865**	**10 101.6**	**3**	**133.8**	**10 579.9**
Central place	23 746.5	549	23 746.5	542	23 521.0	495	22 614.1	47	906.9	7	225.5	3	133.8	...
Place of—														
1,000,000 or more	2 443.9	8	2 443.9	8	2 443.9	8	2 443.9	–	–	–	–	–	–	...
500,000 to 999,999	2 660.5	15	2 660.5	15	2 660.5	15	2 660.5	–	–	–	–	–	–	...
250,000 to 499,999	4 686.5	41	4 686.5	40	4 603.6	40	4 603.4	–	.2	1	82.8	1	82.8	...
100,000 to 249,999	5 162.2	97	5 162.2	96	5 136.3	95	5 089.9	1	46.4	1	25.9	1	25.9	...
50,000 to 99,999	5 164.1	177	5 164.1	175	5 086.4	170	4 905.1	5	181.3	2	77.7	1	25.1	...
Less than 50,000	3 629.5	211	3 629.5	208	3 590.3	167	2 911.4	41	678.9	3	39.2	–	–	...
Urban fringe	37 268.0	4 934	26 688.1	3 076	16 812.0	–	–	3 076	16 812.0	1 858	9 876.1	–	–	10 579.9
Place of 2,500 or more	25 693.3	4 023	25 693.3	2 227	15 908.8	–	–	2 227	15 908.8	1 796	9 784.5	–	–	...
100,000 or more	1 428.6	39	1 428.6	35	1 330.7	–	–	35	1 330.7	4	97.9	–	–	...
50,000 to 99,999	3 141.5	178	3 141.5	134	2 330.7	–	–	134	2 330.7	44	810.9	–	–	...
25,000 to 49,999	5 279.9	443	5 279.9	275	3 421.6	–	–	275	3 421.6	168	1 858.3	–	–	...
10,000 to 24,999	8 142.3	1 167	8 142.3	656	4 839.9	–	–	656	4 839.9	511	3 302.4	–	–	...
5,000 to 9,999	5 009.6	1 200	5 009.6	626	2 686.1	–	–	626	2 686.1	574	2 323.5	–	–	...
2,500 to 4,999	2 691.4	996	2 691.4	501	1 299.9	–	–	501	1 299.9	495	1 391.6	–	–	...
Place of less than 2,500	994.8	911	994.8	849	903.2	–	–	849	903.2	62	91.5	–	–	...
2,000 to 2,499	280.2	162	280.2	143	249.9	–	–	143	249.9	19	30.3	–	–	...
1,500 to 1,999	260.7	159	260.7	140	230.2	–	–	140	230.2	19	30.5	–	–	...
1,000 to 1,499	205.6	192	205.6	168	174.9	–	–	168	174.9	24	30.7	–	–	...
Less than 1,000	248.2	398	248.2	398	248.2	–	–	398	248.2	–	–	–	–	...
Other urban	10 579.9	...	...	...	...	...	...	...	...	...	...	...	...	10 579.9
Outside urbanized area	**26 361.5**	**3 938**	**26 361.5**	**3 196**	**18 704.8**	**27**	**386.9**	**3 169**	**18 318.0**	**742**	**7 656.6**	**–**	**–**	...
Place of—														
25,000 or more	2 388.3	121	2 388.3	117	2 231.3	16	293.4	101	1 937.9	4	157.1	–	–	...
10,000 to 24,999	6 840.6	652	6 840.6	602	6 212.8	11	93.4	591	6 119.3	50	627.8	–	–	...
5,000 to 9,999	7 713.6	1 135	7 713.6	940	5 070.1	–	–	940	5 070.1	195	2 643.5	–	–	...
2,500 to 4,999	9 418.9	2 030	9 418.9	1 537	5 190.7	–	–	1 537	5 190.7	493	4 228.3	–	–	...
Rural	**3 448 902.2**	**14 014**	**49 341.2**	**12 475**	**34 794.5**	**–**	**4 542.1**	**12 475**	**30 252.4**	**1 539**	**14 546.7**	**–**	**–**	**3 399 560.9**
Place of 1,000 to 2,499	**13 735.1**	**4 424**	**13 735.1**	**3 222**	**7 049.7**	**–**	**–**	**3 222**	**7 049.7**	**1 202**	**6 685.4**	**–**	**–**	...
2,000 to 2,499	3 842.3	931	3 842.3	669	1 984.3	–	–	669	1 984.3	262	1 858.0	–	–	...
1,500 to 1,999	4 484.8	1 378	4 484.8	991	2 301.0	–	–	991	2 301.0	387	2 183.8	–	–	...
1,000 to 1,499	5 407.9	2 115	5 407.9	1 562	2 764.4	–	–	1 562	2 764.4	553	2 643.6	–	–	...
Place of less than 1,000	**19 339.0**	**9 590**	**19 339.0**	**9 253**	**11 477.6**	**–**	**–**	**9 253**	**11 477.6**	**337**	**7 861.4**	**–**	**–**	...
Other rural	**3 415 828.1**	...	**16 267.2**	...	**16 267.2**	...	**4 542.1**	...	**11 725.1**	...	...	...	...	**3 399 560.9**
INSIDE METROPOLITAN AREA														
Total	580 076.8	10 020	73 213.6	7 223	56 952.5	522	27 540.1	6 701	29 412.4	2 797	16 261.1	3	133.8	506 863.3
Urban	**69 207.8**	**6 769**	**58 794.4**	**4 556**	**45 043.4**	**522**	**22 998.0**	**4 034**	**22 045.4**	**2 213**	**13 750.9**	**3**	**133.8**	**10 413.5**
Inside urbanized area	**59 865.7**	**5 363**	**49 452.3**	**3 558**	**39 704.9**	**495**	**22 611.2**	**3 063**	**17 093.8**	**1 805**	**9 747.3**	**3**	**133.8**	**10 413.5**
Central place	23 249.1	524	23 249.1	518	23 033.4	495	22 611.2	23	422.2	6	215.7	3	133.8	...
Place of—														
1,000,000 or more	2 443.9	8	2 443.9	8	2 443.9	8	2 443.9	–	–	–	–	–	–	...
500,000 to 999,999	2 660.5	15	2 660.5	15	2 660.5	15	2 660.5	–	–	–	–	–	–	...
250,000 to 499,999	4 686.2	41	4 686.2	40	4 603.4	40	4 603.4	–	–	1	82.8	1	82.8	...
100,000 to 249,999	5 148.8	97	5 148.8	96	5 122.9	95	5 089.9	1	33.0	1	25.9	1	25.9	...
50,000 to 99,999	5 151.9	177	5 151.9	175	5 074.3	170	4 905.1	5	169.2	2	77.7	1	25.1	...
Less than 50,000	3 157.8	186	3 157.8	184	3 128.5	167	2 908.4	17	220.0	2	29.4	–	–	...
Urban fringe	36 616.7	4 839	26 203.2	3 040	16 671.6	–	–	3 040	16 671.6	1 799	9 531.6	–	–	10 413.5
Place of 2,500 or more	25 263.9	3 960	25 263.9	2 208	15 796.1	–	–	2 208	15 796.1	1 752	9 467.8	–	–	...
100,000 or more	1 428.6	39	1 428.6	35	1 330.7	–	–	35	1 330.7	4	97.9	–	–	...
50,000 to 99,999	3 141.5	178	3 141.5	134	2 330.7	–	–	134	2 330.7	44	810.9	–	–	...
25,000 to 49,999	5 235.2	441	5 235.2	274	3 399.3	–	–	274	3 399.3	167	1 836.0	–	–	...
10,000 to 24,999	8 032.3	1 157	8 032.3	654	4 812.4	–	–	654	4 812.4	503	3 219.9	–	–	...
5,000 to 9,999	4 838.5	1 179	4 838.5	619	2 649.2	–	–	619	2 649.2	560	2 189.3	–	–	...
2,500 to 4,999	2 587.8	966	2 587.8	492	1 274.0	–	–	492	1 274.0	474	1 313.8	–	–	...
Place of less than 2,500	939.2	879	939.2	832	875.4	–	–	832	875.4	47	63.8	–	–	...
2,000 to 2,499	254.5	153	254.5	139	236.0	–	–	139	236.0	14	18.5	–	–	...
1,500 to 1,999	246.4	150	246.4	135	222.7	–	–	135	222.7	15	23.7	–	–	...
1,000 to 1,499	191.7	181	191.7	163	170.1	–	–	163	170.1	18	21.6	–	–	...
Less than 1,000	246.6	395	246.6	395	246.6	–	–	395	246.6	–	–	–	–	...
Other urban	10 413.5	...	...	...	...	...	...	...	...	...	...	...	...	10 413.5

TIPSII [UPF] GPH21 CENSUS90 71583900 08/27/93 11:03 AM MACHINE: C DATA:CENSUS90*PH211IPSDA00. 08/26/93 14:50:22 TAPE: NONE FRAME: 17
TSF:CENSUS90*92. 08/26/93 14:51:46 UTF:CENSUS90*93. 08/26/93 14:51:47 META:CENSUS90*PH211TABLES00. 08/26/93 15:23:55

Table 11. Land Area in Square Miles Inside and Outside Metropolitan Area by Urban and Rural and Size of Place: 1990—Con.

[Places classified by population size. Portions of certain cities may be classified as rural (see "Extended City" in Appendix A). Place partly outside a metropolitan area is counted where larger part of population is located; land area, however, is tabulated where located. For definitions of terms meanings of symbols, see text]

United States Inside Metropolitan Area Outside Metropolitan Area	All land area	In place: Total		Incorporated place: Total		Incorporated place: Central city of metropolitan area		Incorporated place: Other		Census designated place: Total		Census designated place: Central city of metropolitan area		Not in place
		Number of places	Land area	Number of places	Land area	Number of places	Land area	Number of places	Land area	Number of places	Land area	Number of places	Land area	
INSIDE METROPOLITAN AREA—Con.														
Outside urbanized area	**9 342.1**	**1 406**	**9 342.1**	**998**	**5 338.5**	**27**	**386.9**	**971**	**4 951.6**	**408**	**4 003.6**	**–**	**–**	…
Place of—														
25,000 or more	620.7	32	620.7	29	518.0	16	293.4	13	224.5	3	102.8	–	–	…
10,000 to 24,999	1 948.9	196	1 948.9	170	1 649.2	11	93.4	159	1 555.8	26	299.7	–	–	…
5,000 to 9,999	2 827.9	408	2 827.9	290	1 440.4	–	–	290	1 440.4	118	1 387.5	–	–	…
2,500 to 4,999	3 944.6	770	3 944.6	509	1 730.9	–	–	509	1 730.9	261	2 213.7	–	–	…
Rural	**510 869.0**	**3 251**	**14 419.2**	**2 667**	**11 909.1**	**–**	**4 542.1**	**2 667**	**7 367.0**	**584**	**2 510.1**	**–**	**–**	**496 449.8**
Place of 1,000 to 2,499	**4 943.2**	**1 516**	**4 943.2**	**954**	**2 503.8**	**–**	**–**	**954**	**2 503.8**	**562**	**2 439.5**	**–**	**–**	…
2,000 to 2,499	1 497.9	350	1 497.9	212	739.5	–	–	212	739.5	138	758.4	–	–	…
1,500 to 1,999	1 389.0	453	1 389.0	287	795.5	–	–	287	795.5	166	593.5	–	–	…
1,000 to 1,499	2 056.3	713	2 056.3	455	968.7	–	–	455	968.7	258	1 087.6	–	–	…
Place of less than 1,000	**2 144.7**	**1 735**	**2 144.7**	**1 713**	**2 074.0**	**–**	**–**	**1 713**	**2 074.0**	**22**	**70.6**	**–**	**–**	…
Other rural	**503 781.1**	…	**7 331.3**	…	**7 331.3**	…	**4 542.1**	…	**2 789.2**	…	…	…	…	**496 449.8**
OUTSIDE METROPOLITAN AREA														
Total	2 956 201.3	13 415	52 923.8	12 066	36 879.8	…	…	12 066	36 876.9	1 349	16 044.0	…	…	2 903 277.5
Urban	**18 168.2**	**2 652**	**18 001.8**	**2 258**	**13 994.4**	…	…	**2 258**	**13 991.5**	**394**	**4 007.3**	…	…	**166.4**
Inside urbanized area	**1 148.8**	**120**	**982.4**	**60**	**628.1**	…	…	**60**	**625.1**	**60**	**354.3**	…	…	**166.4**
Central place	497.4	25	497.4	24	487.6	…	…	24	484.7	1	9.8	…	…	…
Place of—														
1,000,000 or more	–	–	–	–	–	…	…	–	–	–	–	…	…	…
500,000 to 999,999	–	–	–	–	–	…	…	–	–	–	–	…	…	…
250,000 to 499,999	.2	–	.2	–	.2	…	…	–	.2	–	–	…	…	…
100,000 to 249,999	13.4	–	13.4	–	13.4	…	…	–	13.4	–	–	…	…	…
50,000 to 99,999	12.1	–	12.1	–	12.1	…	…	–	12.1	–	–	…	…	…
Less than 50,000	471.7	25	471.7	24	461.9	…	…	24	458.9	1	9.8	…	…	…
Urban fringe	651.3	95	484.9	36	140.4	…	…	36	140.4	59	344.5	…	…	166.4
Place of 2,500 or more	429.4	63	429.4	19	112.7	…	…	19	112.7	44	316.7	…	…	…
100,000 or more	–	–	–	–	–	…	…	–	–	–	–	…	…	…
50,000 to 99,999	–	–	–	–	–	…	…	–	–	–	–	…	…	…
25,000 to 49,999	44.6	2	44.6	1	22.3	…	…	1	22.3	1	22.3	…	…	…
10,000 to 24,999	110.0	10	110.0	2	27.5	…	…	2	27.5	8	82.5	…	…	…
5,000 to 9,999	171.1	21	171.1	7	36.9	…	…	7	36.9	14	134.2	…	…	…
2,500 to 4,999	103.7	30	103.7	9	25.9	…	…	9	25.9	21	77.8	…	…	…
Place of less than 2,500	55.5	32	55.5	17	27.8	…	…	17	27.8	15	27.7	…	…	…
2,000 to 2,499	25.8	9	25.8	4	13.9	…	…	4	13.9	5	11.9	…	…	…
1,500 to 1,999	14.3	9	14.3	5	7.6	…	…	5	7.6	4	6.7	…	…	…
1,000 to 1,499	13.9	11	13.9	5	4.8	…	…	5	4.8	6	9.1	…	…	…
Less than 1,000	1.6	3	1.6	3	1.6	…	…	3	1.6	–	–	…	…	…
Other urban	166.4	…	…	…	…	…	…	…	…	…	…	…	…	166.4
Outside urbanized area	**17 019.4**	**2 532**	**17 019.4**	**2 198**	**13 366.4**	…	…	**2 198**	**13 366.4**	**334**	**3 653.0**	…	…	…
Place of—														
25,000 or more	1 767.6	89	1 767.6	88	1 713.3	…	…	88	1 713.3	1	54.3	…	…	…
10,000 to 24,999	4 891.7	456	4 891.7	432	4 563.6	…	…	432	4 563.6	24	328.1	…	…	…
5,000 to 9,999	4 885.7	727	4 885.7	650	3 629.7	…	…	650	3 629.7	77	1 256.1	…	…	…
2,500 to 4,999	5 474.3	1 260	5 474.3	1 028	3 459.8	…	…	1 028	3 459.8	232	2 014.5	…	…	…
Rural	**2 938 033.2**	**10 763**	**34 922.0**	**9 808**	**22 885.4**	…	…	**9 808**	**22 885.4**	**955**	**12 036.6**	…	…	**2 903 111.1**
Place of 1,000 to 2,499	**8 791.8**	**2 908**	**8 791.8**	**2 268**	**4 546.0**	…	…	**2 268**	**4 546.0**	**640**	**4 245.9**	…	…	…
2,000 to 2,499	2 344.4	581	2 344.4	457	1 244.8	…	…	457	1 244.8	124	1 099.6	…	…	…
1,500 to 1,999	3 095.9	925	3 095.9	704	1 505.5	…	…	704	1 505.5	221	1 590.3	…	…	…
1,000 to 1,499	3 351.6	1 402	3 351.6	1 107	1 795.7	…	…	1 107	1 795.7	295	1 555.9	…	…	…
Place of less than 1,000	**17 194.3**	**7 855**	**17 194.3**	**7 540**	**9 403.5**	…	…	**7 540**	**9 403.5**	**315**	**7 790.8**	…	…	…
Other rural	**2 912 047.0**	…	**8 935.9**	…	**8 935.9**	…	…	…	**8 935.9**	…	…	…	…	**2 903 111.1**

TIPSII [UPF] GPH21 CENSUS90 71583900 08/27/93 11:03 AM MACHINE: C DATA:CENSUS90*PH21TIPSDA00, 08/26/93 14:50:22 TAPE: NONE FRAME: 18
TSF:CENSUS90*92, 08/26/93 14:51:46 UTF:CENSUS90*93, 08/26/93 14:51:47 META:CENSUS90*PH21TABLES00, 08/26/93 15:23:55

Table 12. Population Inside and Outside Metropolitan Area by Size of Place: 1990

[Places classified by population size. Portions of certain cities may be classified as rural (see "Extended City" in Appendix A). Place partly outside a metropolitan area is counted where larger part of population is located; population, however, is tabulated where located. For definitions of ter meanings of symbols, see text]

United States Inside Metropolitan Area Outside Metropolitan Area	Total population	In place: Total		In place: Incorporated place						In place: Census designated place				Not in place
				Total		Central city of metropolitan area		Other		Total		Central city of metropolitan area		
		Number of places	Population	Number of places	Population	Number of places	Population	Number of places	Population	Number of places	Population	Number of places	Population	
UNITED STATES														
Total	248 709 873	23 435	182 538 003	19 289	152 942 266	522	77 243 238	18 767	75 699 028	4 146	29 595 737	3	601 202	66 171 870
In place	**182 538 003**	**23 435**	**182 538 003**	**19 289**	**152 942 266**	**522**	**77 243 238**	**18 767**	**75 699 028**	**4 146**	**29 595 737**	**3**	**601 202**	…
Place of—														
1,000,000 or more	19 953 218	8	19 953 218	8	19 953 218	8	19 953 218	–	–	–	–	–	–	…
500,000 to 999,999	10 117 849	15	10 117 849	15	10 117 849	15	10 117 849	–	–	–	–	–	–	…
250,000 to 499,999	14 603 295	41	14 603 295	40	14 238 023	40	14 238 023	–	–	1	365 272	1	365 272	…
100,000 to 249,999	19 732 934	136	19 732 934	131	19 054 070	95	14 351 531	36	4 702 539	5	678 864	1	170 936	…
50,000 to 99,999	24 057 211	355	24 057 211	309	21 185 185	170	11 831 719	139	9 353 466	46	2 872 026	1	64 994	…
25,000 to 49,999	25 720 078	741	25 720 078	567	19 907 990	164	6 137 293	403	13 770 697	174	5 812 088	–	–	…
10,000 to 24,999	29 067 788	1 852	29 067 788	1 290	20 323 646	30	613 605	1 260	19 710 041	562	8 744 142	–	–	…
5,000 to 9,999	16 625 675	2 336	16 625 675	1 567	11 143 712	…	…	1 567	11 143 712	769	5 481 963	…	…	…
2,500 to 4,999	10 727 825	3 026	10 727 825	2 038	7 245 038	…	…	2 038	7 245 038	988	3 482 787	…	…	…
2,000 to 2,499	2 438 026	1 093	2 438 026	812	1 815 323	…	…	812	1 815 323	281	622 703	…	…	…
1,500 to 1,999	2 658 774	1 537	2 658 774	1 131	1 960 548	…	…	1 131	1 960 548	406	698 226	…	…	…
1,000 to 1,499	2 834 902	2 307	2 834 902	1 730	2 121 684	…	…	1 730	2 121 684	577	713 218	…	…	…
500 to 999	2 388 549	3 323	2 388 549	3 225	2 316 709	…	…	3 225	2 316 709	98	71 840	…	…	…
200 to 499	1 289 129	3 846	1 289 129	3 731	1 247 367	…	…	3 731	1 247 367	115	41 762	…	…	…
Less than 200	322 750	2 819	322 750	2 695	311 904	…	…	2 695	311 904	124	10 846	…	…	…
Cumulative summary:														
Place of—														
1,000,000 or more	19 953 218	8	19 953 218	8	19 953 218	8	19 953 218	–	–	–	–	–	–	…
500,000 or more	30 071 067	23	30 071 067	23	30 071 067	23	30 071 067	–	–	–	–	–	–	…
250,000 or more	44 674 362	64	44 674 362	63	44 309 090	63	44 309 090	–	–	1	365 272	1	365 272	…
100,000 or more	64 407 296	200	64 407 296	194	63 363 160	158	58 660 621	36	4 702 539	6	1 044 136	2	536 208	…
50,000 or more	88 464 507	555	88 464 507	503	84 548 345	328	70 492 340	175	14 056 005	52	3 916 162	3	601 202	…
25,000 or more	114 184 585	1 296	114 184 585	1 070	104 456 335	492	76 629 633	578	27 826 702	226	9 728 250	3	601 202	…
10,000 or more	143 252 373	3 148	143 252 373	2 360	124 779 981	522	77 243 238	1 838	47 536 743	788	18 472 392	3	601 202	…
5,000 or more	159 878 048	5 484	159 878 048	3 927	135 923 693	522	77 243 238	3 405	58 680 455	1 557	23 954 355	3	601 202	…
2,500 or more	170 605 873	8 510	170 605 873	5 965	143 168 731	522	77 243 238	5 443	65 925 493	2 545	27 437 142	3	601 202	…
2,000 or more	173 043 899	9 603	173 043 899	6 777	144 984 054	522	77 243 238	6 255	67 740 816	2 826	28 059 845	3	601 202	…
1,500 or more	175 702 673	11 140	175 702 673	7 908	146 944 602	522	77 243 238	7 386	69 701 364	3 232	28 758 071	3	601 202	…
1,000 or more	178 537 575	13 447	178 537 575	9 638	149 066 286	522	77 243 238	9 116	71 823 048	3 809	29 471 289	3	601 202	…
500 or more	180 926 124	16 770	180 926 124	12 863	151 382 995	522	77 243 238	12 341	74 139 757	3 907	29 543 129	3	601 202	…
200 or more	182 215 253	20 616	182 215 253	16 594	152 630 362	522	77 243 238	16 072	75 387 124	4 022	29 584 891	3	601 202	…
Not in place	**66 171 870**	…	…	…	…	…	…	…	…	…	…	…	…	**66 171 870**
INSIDE METROPOLITAN AREA														
Total	192 725 741	10 019	154 231 159	7 222	127 766 599	522	77 242 331	6 700	50 524 268	2 797	26 464 560	3	601 202	38 494 582
In place	**154 231 159**	**10 019**	**154 231 159**	**7 222**	**127 766 599**	**522**	**77 242 331**	**6 700**	**50 524 268**	**2 797**	**26 464 560**	**3**	**601 202**	…
Place of—														
1,000,000 or more	19 953 218	8	19 953 218	8	19 953 218	8	19 953 218	–	–	–	–	–	–	…
500,000 to 999,999	10 117 849	15	10 117 849	15	10 117 849	15	10 117 849	–	–	–	–	–	–	…
250,000 to 499,999	14 603 295	41	14 603 295	40	14 238 023	40	14 238 023	–	–	1	365 272	1	365 272	…
100,000 to 249,999	19 730 389	136	19 730 389	131	19 051 525	95	14 351 531	36	4 699 994	5	678 864	1	170 936	…
50,000 to 99,999	24 054 487	355	24 054 487	309	21 182 461	170	11 831 719	139	9 350 742	46	2 872 026	1	64 994	…
25,000 to 49,999	22 055 077	632	22 055 077	460	16 322 332	164	6 136 386	296	10 185 946	172	5 732 745	–	–	…
10,000 to 24,999	21 812 159	1 378	21 812 159	849	13 510 454	30	613 605	819	12 896 849	529	8 301 705	–	–	…
5,000 to 9,999	11 392 470	1 588	11 392 470	910	6 516 327	…	…	910	6 516 327	678	4 876 143	…	…	…
2,500 to 4,999	6 227 057	1 736	6 227 057	1 001	3 594 437	…	…	1 001	3 594 437	735	2 632 620	…	…	…
2,000 to 2,499	1 122 393	503	1 122 393	351	784 900	…	…	351	784 900	152	337 493	…	…	…
1,500 to 1,999	1 045 252	603	1 045 252	422	732 194	…	…	422	732 194	181	313 058	…	…	…
1,000 to 1,499	1 108 084	894	1 108 084	618	766 147	…	…	618	766 147	276	341 937	…	…	…
500 to 999	688 461	939	688 461	926	679 236	…	…	926	679 236	13	9 225	…	…	…
200 to 499	274 865	804	274 865	795	271 393	…	…	795	271 393	9	3 472	…	…	…
Less than 200	46 103	387	46 103	387	46 103	…	…	387	46 103	–	–	…	…	…

Table 12. **Population Inside and Outside Metropolitan Area by Size of Place: 1990**—Con.

[Places classified by population size. Portions of certain cities may be classified as rural (see "Extended City" in Appendix A). Place partly outside a metropolitan area is counted where larger part of population is located; population, however, is tabulated where located. For definitions of ter meanings of symbols, see text]

United States Inside Metropolitan Area Outside Metropolitan Area	Total population	In place: Total		In place: Incorporated place						In place: Census designated place				Not in place
				Total		Central city of metropolitan area		Other		Total		Central city of metropolitan area		
		Number of places	Population	Number of places	Population	Number of places	Population	Number of places	Population	Number of places	Population	Number of places	Population	
INSIDE METROPOLITAN AREA—Con.														
Cumulative summary:														
Place of—														
1,000,000 or more	19 953 218	8	19 953 218	8	19 953 218	8	19 953 218	–	–	–	–	–	–	…
500,000 or more	30 071 067	23	30 071 067	23	30 071 067	23	30 071 067	–	–	–	–	–	–	…
250,000 or more	44 674 362	64	44 674 362	63	44 309 090	63	44 309 090	–	–	1	365 272	1	365 272	…
100,000 or more	64 404 751	200	64 404 751	194	63 360 615	158	58 660 621	36	4 699 994	6	1 044 136	2	536 208	…
50,000 or more	88 459 238	555	88 459 238	503	84 543 076	328	70 492 340	175	14 050 736	52	3 916 162	3	601 202	…
25,000 or more	110 514 315	1 187	110 514 315	963	100 865 408	492	76 628 726	471	24 236 682	224	9 648 907	3	601 202	…
10,000 or more	132 326 474	2 565	132 326 474	1 812	114 375 862	522	77 242 331	1 290	37 133 531	753	17 950 612	3	601 202	…
5,000 or more	143 718 944	4 153	143 718 944	2 722	120 892 189	522	77 242 331	2 200	43 649 858	1 431	22 826 755	3	601 202	…
2,500 or more	149 946 001	5 889	149 946 001	3 723	124 486 626	522	77 242 331	3 201	47 244 295	2 166	25 459 375	3	601 202	…
2,000 or more	151 068 394	6 392	151 068 394	4 074	125 271 526	522	77 242 331	3 552	48 029 195	2 318	25 796 868	3	601 202	…
1,500 or more	152 113 646	6 995	152 113 646	4 496	126 003 720	522	77 242 331	3 974	48 761 389	2 499	26 109 926	3	601 202	…
1,000 or more	153 221 730	7 889	153 221 730	5 114	126 769 867	522	77 242 331	4 592	49 527 536	2 775	26 451 863	3	601 202	…
500 or more	153 910 191	8 828	153 910 191	6 040	127 449 103	522	77 242 331	5 518	50 206 772	2 788	26 461 088	3	601 202	…
200 or more	154 185 056	9 632	154 185 056	6 835	127 720 496	522	77 242 331	6 313	50 478 165	2 797	26 464 560	3	601 202	…
Not in place	**38 494 582**	…	…	…	…	…	…	…	…	…	…	…	…	**38 494 582**
OUTSIDE METROPOLITAN AREA														
Total	55 984 132	13 416	28 306 844	12 067	25 175 667	…	…	12 067	25 174 760	1 349	3 131 177	…	…	27 677 288
In place	**28 306 844**	**13 416**	**28 306 844**	**12 067**	**25 175 667**	…	…	**12 067**	**25 174 760**	**1 349**	**3 131 177**	…	…	…
Place of—														
1,000,000 or more	–	–	–	–	–	…	…	…	…	–	–	…	…	…
500,000 to 999,999	–	–	–	–	–	…	…	…	…	–	–	…	…	…
250,000 to 499,999	–	–	–	–	–	…	…	…	…	–	–	…	…	…
100,000 to 249,999	2 545	–	2 545	–	2 545	…	…	–	2 545	–	–	…	…	…
50,000 to 99,999	2 724	–	2 724	–	2 724	…	…	–	2 724	–	–	…	…	…
25,000 to 49,999	3 665 001	109	3 665 001	107	3 585 658	…	…	107	3 584 751	2	79 343	…	…	…
10,000 to 24,999	7 255 629	474	7 255 629	441	6 813 192	…	…	441	6 813 192	33	442 437	…	…	…
5,000 to 9,999	5 233 205	748	5 233 205	657	4 627 385	…	…	657	4 627 385	91	605 820	…	…	…
2,500 to 4,999	4 500 768	1 290	4 500 768	1 037	3 650 601	…	…	1 037	3 650 601	253	850 167	…	…	…
2,000 to 2,499	1 315 633	590	1 315 633	461	1 030 423	…	…	461	1 030 423	129	285 210	…	…	…
1,500 to 1,999	1 613 522	934	1 613 522	709	1 228 354	…	…	709	1 228 354	225	385 168	…	…	…
1,000 to 1,499	1 726 818	1 413	1 726 818	1 112	1 355 537	…	…	1 112	1 355 537	301	371 281	…	…	…
500 to 999	1 700 088	2 384	1 700 088	2 299	1 637 473	…	…	2 299	1 637 473	85	62 615	…	…	…
200 to 499	1 014 264	3 042	1 014 264	2 936	975 974	…	…	2 936	975 974	106	38 290	…	…	…
Less than 200	276 647	2 432	276 647	2 308	265 801	…	…	2 308	265 801	124	10 846	…	…	…
Cumulative summary:														
Place of—														
1,000,000 or more	–	–	–	–	–	…	…	…	…	–	–	…	…	…
500,000 or more	–	–	–	–	–	…	…	…	…	–	–	…	…	…
250,000 or more	–	–	–	–	–	…	…	…	…	–	–	…	…	…
100,000 or more	2 545	–	2 545	–	2 545	…	…	–	2 545	–	–	…	…	…
50,000 or more	5 269	–	5 269	–	5 269	…	…	–	5 269	–	–	…	…	…
25,000 or more	3 670 270	109	3 670 270	107	3 590 927	…	…	107	3 590 020	2	79 343	…	…	…
10,000 or more	10 925 899	583	10 925 899	548	10 404 119	…	…	548	10 403 212	35	521 780	…	…	…
5,000 or more	16 159 104	1 331	16 159 104	1 205	15 031 504	…	…	1 205	15 030 597	126	1 127 600	…	…	…
2,500 or more	20 659 872	2 621	20 659 872	2 242	18 682 105	…	…	2 242	18 681 198	379	1 977 767	…	…	…
2,000 or more	21 975 505	3 211	21 975 505	2 703	19 712 528	…	…	2 703	19 711 621	508	2 262 977	…	…	…
1,500 or more	23 589 027	4 145	23 589 027	3 412	20 940 882	…	…	3 412	20 939 975	733	2 648 145	…	…	…
1,000 or more	25 315 845	5 558	25 315 845	4 524	22 296 419	…	…	4 524	22 295 512	1 034	3 019 426	…	…	…
500 or more	27 015 933	7 942	27 015 933	6 823	23 933 892	…	…	6 823	23 932 985	1 119	3 082 041	…	…	…
200 or more	28 030 197	10 984	28 030 197	9 759	24 909 866	…	…	9 759	24 908 959	1 225	3 120 331	…	…	…
Not in place	**27 677 288**	…	…	…	…	…	…	…	…	…	…	…	…	**27 677 288**

TIPSII [UPF] GPH21 CENSUS90 71583900 08/27/93 11:03 AM MACHINE: C DATA:CENSUS90*PH21TIPSDA00. 08/26/93 14:50:22 TAPE: NONE FRAME: 19
TSF:CENSUS90*92. 08/26/93 14:51:46 UTF:CENSUS90*93. 08/26/93 14:51:47 META:CENSUS90*PH21TABLES00. 08/26/93 15:23:55

TIPSII [UPF] GPH21 CENSUS90 71583900 08/27/93 11:03 AM MACHINE: C DATA:CENSUS90*PH21TIPSDA00. 08/26/93 14:50:22 TAPE: NONE FRAME: 20
TSF:CENSUS90*92. 08/26/93 14:51:46 UTF:CENSUS90*93. 08/26/93 14:51:47 META:CENSUS90*PH21TABLES00. 08/26/93 15:23:55

Table 13. Housing Units Inside and Outside Metropolitan Area by Size of Place: 1990

[Places classified by population size. Portions of certain cities may be classified as rural (see "Extended City" in Appendix A). Place partly outside a metropolitan area is counted where larger part of population is located; housing units, however, are tabulated where located. For definitions of meanings of symbols, see text]

United States Inside Metropolitan Area Outside Metropolitan Area	All housing units	In place: Total		Incorporated place: Total		Incorporated place: Central city of metropolitan area		Incorporated place: Other		Census designated place: Total		Census designated place: Central city of metropolitan area		Not in place
		Number of places	Housing units	Number of places	Housing units	Number of places	Housing units	Number of places	Housing units	Number of places	Housing units	Number of places	Housing units	
UNITED STATES														
Total	102 263 678	23 435	75 098 066	19 289	63 410 359	522	32 384 546	18 767	31 025 813	4 146	11 687 707	3	257 047	27 165 612
In place	**75 098 066**	**23 435**	**75 098 066**	**19 289**	**63 410 359**	**522**	**32 384 546**	**18 767**	**31 025 813**	**4 146**	**11 687 707**	**3**	**257 047**	...
Place of—														
1,000,000 or more	8 133 854	8	8 133 854	8	8 133 854	8	8 133 854	–	–	–	–	–	–	...
500,000 to 999,999	4 218 301	15	4 218 301	15	4 218 301	15	4 218 301	–	–	–	–	–	–	...
250,000 to 499,999	6 359 140	41	6 359 140	40	6 213 344	40	6 213 344	–	–	1	145 796	1	145 796	...
100,000 to 249,999	8 121 242	136	8 121 242	131	7 832 250	95	6 025 851	36	1 806 399	5	288 992	1	84 847	...
50,000 to 99,999	9 665 825	355	9 665 825	309	8 530 851	170	4 949 921	139	3 580 930	46	1 134 974	1	26 404	...
25,000 to 49,999	10 290 926	741	10 290 926	567	8 108 514	164	2 573 318	403	5 535 196	174	2 182 412	–	–	...
10,000 to 24,999	11 627 565	1 852	11 627 565	1 290	8 282 811	30	269 957	1 260	8 012 854	562	3 344 754	–	–	...
5,000 to 9,999	6 817 716	2 336	6 817 716	1 567	4 656 797	...	...	1 567	4 656 797	769	2 160 919	...	...	...
2,500 to 4,999	4 543 755	3 026	4 543 755	2 038	3 082 245	...	...	2 038	3 082 245	988	1 461 510	...	...	...
2,000 to 2,499	1 067 807	1 093	1 067 807	812	786 474	...	...	812	786 474	281	281 333	...	...	...
1,500 to 1,999	1 180 834	1 537	1 180 834	1 131	861 203	...	...	1 131	861 203	406	319 631	...	...	...
1,000 to 1,499	1 246 019	2 307	1 246 019	1 730	934 670	...	...	1 730	934 670	577	311 349	...	...	...
500 to 999	1 058 998	3 323	1 058 998	3 225	1 028 130	...	...	3 225	1 028 130	98	30 868	...	...	...
200 to 499	594 989	3 846	594 989	3 731	575 883	...	...	3 731	575 883	115	19 106	...	...	...
Less than 200	171 095	2 819	171 095	2 695	165 032	...	...	2 695	165 032	124	6 063	...	...	...
Cumulative summary:														
Place of—														
1,000,000 or more	8 133 854	8	8 133 854	8	8 133 854	8	8 133 854	–	–	–	–	–	–	...
500,000 or more	12 352 155	23	12 352 155	23	12 352 155	23	12 352 155	–	–	–	–	–	–	...
250,000 or more	18 711 295	64	18 711 295	63	18 565 499	63	18 565 499	–	–	1	145 796	1	145 796	...
100,000 or more	26 832 537	200	26 832 537	194	26 397 749	158	24 591 350	36	1 806 399	6	434 788	2	230 643	...
50,000 or more	36 498 362	555	36 498 362	503	34 928 600	328	29 541 271	175	5 387 329	52	1 569 762	3	257 047	...
25,000 or more	46 789 288	1 296	46 789 288	1 070	43 037 114	492	32 114 589	578	10 922 525	226	3 752 174	3	257 047	...
10,000 or more	58 416 853	3 148	58 416 853	2 360	51 319 925	522	32 384 546	1 838	18 935 379	788	7 096 928	3	257 047	...
5,000 or more	65 234 569	5 484	65 234 569	3 927	55 976 722	522	32 384 546	3 405	23 592 176	1 557	9 257 847	3	257 047	...
2,500 or more	69 778 324	8 510	69 778 324	5 965	59 058 967	522	32 384 546	5 443	26 674 421	2 545	10 719 357	3	257 047	...
2,000 or more	70 846 131	9 603	70 846 131	6 777	59 845 441	522	32 384 546	6 255	27 460 895	2 826	11 000 690	3	257 047	...
1,500 or more	72 026 965	11 140	72 026 965	7 908	60 706 644	522	32 384 546	7 386	28 322 098	3 232	11 320 321	3	257 047	...
1,000 or more	73 272 984	13 447	73 272 984	9 638	61 641 314	522	32 384 546	9 116	29 256 768	3 809	11 631 670	3	257 047	...
500 or more	74 331 982	16 770	74 331 982	12 863	62 669 444	522	32 384 546	12 341	30 284 898	3 907	11 662 538	3	257 047	...
200 or more	74 926 971	20 616	74 926 971	16 594	63 245 327	522	32 384 546	16 072	30 860 781	4 022	11 681 644	3	257 047	...
Not in place	**27 165 612**	...	...	...	...	...	...	...	...	...	...	...	...	**27 165 612**
INSIDE METROPOLITAN AREA														
Total	77 644 313	10 019	62 851 781	7 222	52 525 910	522	32 384 207	6 700	20 141 703	2 797	10 325 871	3	257 047	14 792 532
In place	**62 851 781**	**10 019**	**62 851 781**	**7 222**	**52 525 910**	**522**	**32 384 207**	**6 700**	**20 141 703**	**2 797**	**10 325 871**	**3**	**257 047**	...
Place of—														
1,000,000 or more	8 133 854	8	8 133 854	8	8 133 854	8	8 133 854	–	–	–	–	–	–	...
500,000 to 999,999	4 218 301	15	4 218 301	15	4 218 301	15	4 218 301	–	–	–	–	–	–	...
250,000 to 499,999	6 359 140	41	6 359 140	40	6 213 344	40	6 213 344	–	–	1	145 796	1	145 796	...
100,000 to 249,999	8 120 163	136	8 120 163	131	7 831 171	95	6 025 851	36	1 805 320	5	288 992	1	84 847	...
50,000 to 99,999	9 664 850	355	9 664 850	309	8 529 876	170	4 949 921	139	3 579 955	46	1 134 974	1	26 404	...
25,000 to 49,999	8 780 959	632	8 780 959	460	6 634 160	164	2 572 979	296	4 061 181	172	2 146 799	–	–	...
10,000 to 24,999	8 599 448	1 378	8 599 448	849	5 425 171	30	269 957	819	5 155 214	529	3 174 277	–	–	...
5,000 to 9,999	4 573 646	1 588	4 573 646	910	2 654 832	...	...	910	2 654 832	678	1 918 814	...	...	...
2,500 to 4,999	2 569 896	1 736	2 569 896	1 001	1 487 908	...	...	1 001	1 487 908	735	1 081 988	...	...	...
2,000 to 2,499	479 024	503	479 024	351	332 441	...	...	351	332 441	152	146 583	...	...	...
1,500 to 1,999	447 860	603	447 860	422	313 930	...	...	422	313 930	181	133 930	...	...	...
1,000 to 1,499	471 692	894	471 692	618	326 758	...	...	618	326 758	276	144 934	...	...	...
500 to 999	292 244	939	292 244	926	285 353	...	...	926	285 353	13	6 891	...	...	...
200 to 499	118 458	804	118 458	795	116 565	...	...	795	116 565	9	1 893	...	...	...
Less than 200	22 246	387	22 246	387	22 246	...	...	387	22 246	–	–	...	...	...

Table 13. **Housing Units Inside and Outside Metropolitan Area by Size of Place: 1990**—Con.

[Places classified by population size. Portions of certain cities may be classified as rural (see "Extended City" in Appendix A). Place partly outside a metropolitan area is counted where larger part of population is located; housing units, however, are tabulated where located. For definitions of meanings of symbols, see text]

United States Inside Metropolitan Area Outside Metropolitan Area	All housing units	In place: Total: Number of places	In place: Total: Housing units	In place: Incorporated place: Total: Number of places	In place: Incorporated place: Total: Housing units	In place: Incorporated place: Central city of metropolitan area: Number of places	In place: Incorporated place: Central city of metropolitan area: Housing units	In place: Incorporated place: Other: Number of places	In place: Incorporated place: Other: Housing units	In place: Census designated place: Total: Number of places	In place: Census designated place: Total: Housing units	In place: Census designated place: Central city of metropolitan area: Number of places	In place: Census designated place: Central city of metropolitan area: Housing units	Not in place
INSIDE METROPOLITAN AREA—Con.														
Cumulative summary:														
Place of—														
1,000,000 or more	8 133 854	8	8 133 854	8	8 133 854	8	8 133 854	–	–	–	–	–	–	…
500,000 or more	12 352 155	23	12 352 155	23	12 352 155	23	12 352 155	–	–	–	–	–	–	…
250,000 or more	18 711 295	64	18 711 295	63	18 565 499	63	18 565 499	–	–	1	145 796	1	145 796	…
100,000 or more	26 831 458	200	26 831 458	194	26 396 670	158	24 591 350	36	1 805 320	6	434 788	2	230 643	…
50,000 or more	36 496 308	555	36 496 308	503	34 926 546	328	29 541 271	175	5 385 275	52	1 569 762	3	257 047	…
25,000 or more	45 277 267	1 187	45 277 267	963	41 560 706	492	32 114 250	471	9 446 456	224	3 716 561	3	257 047	…
10,000 or more	53 876 715	2 565	53 876 715	1 812	46 985 877	522	32 384 207	1 290	14 601 670	753	6 890 838	3	257 047	…
5,000 or more	58 450 361	4 153	58 450 361	2 722	49 640 709	522	32 384 207	2 200	17 256 502	1 431	8 809 652	3	257 047	…
2,500 or more	61 020 257	5 889	61 020 257	3 723	51 128 617	522	32 384 207	3 201	18 744 410	2 166	9 891 640	3	257 047	…
2,000 or more	61 499 281	6 392	61 499 281	4 074	51 461 058	522	32 384 207	3 552	19 076 851	2 318	10 038 223	3	257 047	…
1,500 or more	61 947 141	6 995	61 947 141	4 496	51 774 988	522	32 384 207	3 974	19 390 781	2 499	10 172 153	3	257 047	…
1,000 or more	62 418 833	7 889	62 418 833	5 114	52 101 746	522	32 384 207	4 592	19 717 539	2 775	10 317 087	3	257 047	…
500 or more	62 711 077	8 828	62 711 077	6 040	52 387 099	522	32 384 207	5 518	20 002 892	2 788	10 323 978	3	257 047	…
200 or more	62 829 535	9 632	62 829 535	6 835	52 503 664	522	32 384 207	6 313	20 119 457	2 797	10 325 871	3	257 047	…
Not in place	**14 792 532**	…	…	…	…	…	…	…	…	…	…	…	…	**14 792 532**
OUTSIDE METROPOLITAN AREA														
Total	24 619 365	13 416	12 246 285	12 067	10 884 449	…	…	12 067	10 884 110	1 349	1 361 836	…	…	12 373 080
In place	**12 246 285**	**13 416**	**12 246 285**	**12 067**	**10 884 449**	…	…	**12 067**	**10 884 110**	**1 349**	**1 361 836**	…	…	…
Place of—														
1,000,000 or more	–	–	–	–	–	…	…	…	…	–	–	…	…	…
500,000 to 999,999	–	–	–	–	–	…	…	…	…	–	–	…	…	…
250,000 to 499,999	–	–	–	–	–	…	…	…	…	–	–	…	…	…
100,000 to 249,999	1 079	–	1 079	–	1 079	…	…	–	1 079	–	–	…	…	…
50,000 to 99,999	975	–	975	–	975	…	…	–	975	–	–	…	…	…
25,000 to 49,999	1 509 967	109	1 509 967	107	1 474 354	…	…	107	1 474 015	2	35 613	…	…	…
10,000 to 24,999	3 028 117	474	3 028 117	441	2 857 640	…	…	441	2 857 640	33	170 477	…	…	…
5,000 to 9,999	2 244 070	748	2 244 070	657	2 001 965	…	…	657	2 001 965	91	242 105	…	…	…
2,500 to 4,999	1 973 859	1 290	1 973 859	1 037	1 594 337	…	…	1 037	1 594 337	253	379 522	…	…	…
2,000 to 2,499	588 783	590	588 783	461	454 033	…	…	461	454 033	129	134 750	…	…	…
1,500 to 1,999	732 974	934	732 974	709	547 273	…	…	709	547 273	225	185 701	…	…	…
1,000 to 1,499	774 327	1 413	774 327	1 112	607 912	…	…	1 112	607 912	301	166 415	…	…	…
500 to 999	766 754	2 384	766 754	2 299	742 777	…	…	2 299	742 777	85	23 977	…	…	…
200 to 499	476 531	3 042	476 531	2 936	459 318	…	…	2 936	459 318	106	17 213	…	…	…
Less than 200	148 849	2 432	148 849	2 308	142 786	…	…	2 308	142 786	124	6 063	…	…	…
Cumulative summary:														
Place of—														
1,000,000 or more	–	–	–	–	–	…	…	…	…	–	–	…	…	…
500,000 or more	–	–	–	–	–	…	…	…	…	–	–	…	…	…
250,000 or more	–	–	–	–	–	…	…	…	…	–	–	…	…	…
100,000 or more	1 079	–	1 079	–	1 079	…	…	–	1 079	–	–	…	…	…
50,000 or more	2 054	–	2 054	–	2 054	…	…	–	2 054	–	–	…	…	…
25,000 or more	1 512 021	109	1 512 021	107	1 476 408	…	…	107	1 476 069	2	35 613	…	…	…
10,000 or more	4 540 138	583	4 540 138	548	4 334 048	…	…	548	4 333 709	35	206 090	…	…	…
5,000 or more	6 784 208	1 331	6 784 208	1 205	6 336 013	…	…	1 205	6 335 674	126	448 195	…	…	…
2,500 or more	8 758 067	2 621	8 758 067	2 242	7 930 350	…	…	2 242	7 930 011	379	827 717	…	…	…
2,000 or more	9 346 850	3 211	9 346 850	2 703	8 384 383	…	…	2 703	8 384 044	508	962 467	…	…	…
1,500 or more	10 079 824	4 145	10 079 824	3 412	8 931 656	…	…	3 412	8 931 317	733	1 148 168	…	…	…
1,000 or more	10 854 151	5 558	10 854 151	4 524	9 539 568	…	…	4 524	9 539 229	1 034	1 314 583	…	…	…
500 or more	11 620 905	7 942	11 620 905	6 823	10 282 345	…	…	6 823	10 282 006	1 119	1 338 560	…	…	…
200 or more	12 097 436	10 984	12 097 436	9 759	10 741 663	…	…	9 759	10 741 324	1 225	1 355 773	…	…	…
Not in place	**12 373 080**	…	…	…	…	…	…	…	…	…	…	…	…	**12 373 080**

TIPSII [UPF] GPH21 CENSUS90 71583900 08/27/93 11:03 AM MACHINE: C DATA:CENSUS90*PH21TIPSDA00. 08/26/93 14:50:22 TAPE: NONE FRAME: 21
TSF:CENSUS90*92. 08/26/93 14:51:46 UTF:CENSUS90*93. 08/26/93 14:51:47 META:CENSUS90*PH21TABLES00. 08/26/93 15:23:55

TIPSII [UPF] GPH21 CENSUS90 71583900 08/27/93 11:03 AM MACHINE: C DATA:CENSUS90*PH21TIPSDA00. 08/26/93 14:50:22 TAPE: NONE FRAME: 22
TSF:CENSUS90*92. 08/26/93 14:51:46 UTF:CENSUS90*93. 08/26/93 14:51:47 META:CENSUS90*PH21TABLES00. 08/26/93 15:23:55

Table 14. Land Area in Square Kilometers Inside and Outside Metropolitan Area by Size of Place: 1990

[Places classified by population size. Portions of certain cities may be classified as rural (see "Extended City" in Appendix A). Place partly outside a metropolitan area is counted where larger part of population is located; land area, however, is tabulated where located. For definitions of terms meanings of symbols, see text]

United States Inside Metropolitan Area Outside Metropolitan Area	All land area	In place: Total		In place: Incorporated place						In place: Census designated place				Not in place
				Total		Central city of metropolitan area		Other		Total		Central city of metropolitan area		
		Number of places	Land area	Number of places	Land area	Number of places	Land area	Number of places	Land area	Number of places	Land area	Number of places	Land area	
UNITED STATES														
Total	9 158 960.4	23 435	326 695.7	19 289	243 025.7	522	71 336.6	18 767	171 689.1	4 146	83 670.0	3	346.6	8 832 264.7
In place	**326 695.7**	**23 435**	**326 695.7**	**19 289**	**243 025.7**	**522**	**71 336.6**	**18 767**	**171 689.1**	**4 146**	**83 670.0**	**3**	**346.6**	…
Place of—														
1,000,000 or more	6 437.8	8	6 437.8	8	6 437.8	8	6 437.8	–	–	–	–	–	–	…
500,000 to 999,999	8 368.8	15	8 368.8	15	8 368.8	15	8 368.8	–	–	–	–	–	–	…
250,000 to 499,999	14 264.5	41	14 264.5	40	14 049.9	40	14 049.3	–	.6	1	214.5	1	214.5	…
100,000 to 249,999	23 607.8	136	23 607.8	131	23 287.2	95	18 695.5	36	4 591.7	5	320.7	1	67.0	…
50,000 to 99,999	24 006.3	355	24 006.3	309	21 705.1	170	14 578.0	139	7 127.0	46	2 301.3	1	65.1	…
25,000 to 49,999	39 011.5	741	39 011.5	567	33 715.8	164	8 266.9	403	25 448.9	174	5 295.7	–	–	…
10,000 to 24,999	44 541.7	1 852	44 541.7	1 290	34 337.0	30	940.3	1 260	33 396.7	562	10 204.7	–	–	…
5,000 to 9,999	43 407.8	2 336	43 407.8	1 567	30 543.2	…	…	1 567	30 543.2	769	12 864.6	…	…	…
2,500 to 4,999	34 705.5	3 026	34 705.5	2 038	20 150.1	…	…	2 038	20 150.1	988	14 555.4	…	…	…
2,000 to 2,499	10 740.1	1 093	10 740.1	812	5 849.3	…	…	812	5 849.3	281	4 890.8	…	…	…
1,500 to 1,999	12 334.1	1 537	12 334.1	1 131	6 599.1	…	…	1 131	6 599.1	406	5 735.0	…	…	…
1,000 to 1,499	14 539.1	2 307	14 539.1	1 730	7 612.7	…	…	1 730	7 612.7	577	6 926.4	…	…	…
500 to 999	17 748.8	3 323	17 748.8	3 225	13 723.2	…	…	3 225	13 723.2	98	4 025.6	…	…	…
200 to 499	15 021.4	3 846	15 021.4	3 731	10 798.2	…	…	3 731	10 798.2	115	4 223.2	…	…	…
Less than 200	17 960.6	2 819	17 960.6	2 695	5 848.3	…	…	2 695	5 848.3	124	12 112.2	…	…	…
Cumulative summary:														
Place of—														
1,000,000 or more	6 437.8	8	6 437.8	8	6 437.8	8	6 437.8	–	–	–	–	–	–	…
500,000 or more	14 806.7	23	14 806.7	23	14 806.7	23	14 806.7	–	–	–	–	–	–	…
250,000 or more	29 071.1	64	29 071.1	63	28 856.6	63	28 855.9	–	.6	1	214.5	1	214.5	…
100,000 or more	52 678.9	200	52 678.9	194	52 143.7	158	47 551.4	36	4 592.3	6	535.2	2	281.6	…
50,000 or more	76 685.3	555	76 685.3	503	73 848.8	328	62 129.5	175	11 719.3	52	2 836.5	3	346.6	…
25,000 or more	115 696.7	1 296	115 696.7	1 070	107 564.6	492	70 396.3	578	37 168.3	226	8 132.1	3	346.6	…
10,000 or more	160 238.5	3 148	160 238.5	2 360	141 901.6	522	71 336.6	1 838	70 565.0	788	18 336.8	3	346.6	…
5,000 or more	203 646.3	5 484	203 646.3	3 927	172 444.9	522	71 336.6	3 405	101 108.2	1 557	31 201.4	3	346.6	…
2,500 or more	238 351.8	8 510	238 351.8	5 965	192 595.0	522	71 336.6	5 443	121 258.4	2 545	45 756.8	3	346.6	…
2,000 or more	249 091.9	9 603	249 091.9	6 777	198 444.3	522	71 336.6	6 255	127 107.7	2 826	50 647.6	3	346.6	…
1,500 or more	261 426.0	11 140	261 426.0	7 908	205 043.4	522	71 336.6	7 386	133 706.8	3 232	56 382.6	3	346.6	…
1,000 or more	275 965.0	13 447	275 965.0	9 638	212 656.1	522	71 336.6	9 116	141 319.4	3 809	63 309.0	3	346.6	…
500 or more	293 713.8	16 770	293 713.8	12 863	226 379.2	522	71 336.6	12 341	155 042.6	3 907	67 334.6	3	346.6	…
200 or more	308 735.2	20 616	308 735.2	16 594	237 177.4	522	71 336.6	16 072	165 840.8	4 022	71 557.8	3	346.6	…
Not in place	**8 832 264.7**	…	…	…	…	…	…	…	…	…	…	…	…	**8 832 264.7**
INSIDE METROPOLITAN AREA														
Total	1 502 399.0	10 019	189 623.1	7 222	147 507.0	522	71 328.9	6 700	76 178.1	2 797	42 116.1	3	346.6	1 312 775.9
In place	**189 623.1**	**10 019**	**189 623.1**	**7 222**	**147 507.0**	**522**	**71 328.9**	**6 700**	**76 178.1**	**2 797**	**42 116.1**	**3**	**346.6**	…
Place of—														
1,000,000 or more	6 437.8	8	6 437.8	8	6 437.8	8	6 437.8	–	–	–	–	–	–	…
500,000 to 999,999	8 368.8	15	8 368.8	15	8 368.8	15	8 368.8	–	–	–	–	–	–	…
250,000 to 499,999	14 263.8	41	14 263.8	40	14 049.3	40	14 049.3	–	–	1	214.5	1	214.5	…
100,000 to 249,999	23 524.0	136	23 524.0	131	23 203.4	95	18 695.5	36	4 507.9	5	320.7	1	67.0	…
50,000 to 99,999	23 974.9	355	23 974.9	309	21 673.6	170	14 578.0	139	7 095.6	46	2 301.3	1	65.1	…
25,000 to 49,999	23 890.4	632	23 890.4	460	18 793.1	164	8 259.2	296	10 533.9	172	5 097.4	–	–	…
10,000 to 24,999	28 605.1	1 378	28 605.1	849	19 489.3	30	940.3	819	18 549.0	529	9 115.8	–	–	…
5,000 to 9,999	21 775.2	1 588	21 775.2	910	12 511.4	…	…	910	12 511.4	678	9 263.8	…	…	…
2,500 to 4,999	17 887.0	1 736	17 887.0	1 001	8 750.6	…	…	1 001	8 750.6	735	9 136.3	…	…	…
2,000 to 2,499	4 601.5	503	4 601.5	351	2 589.4	…	…	351	2 589.4	152	2 012.1	…	…	…
1,500 to 1,999	4 278.7	603	4 278.7	422	2 680.2	…	…	422	2 680.2	181	1 598.5	…	…	…
1,000 to 1,499	5 822.4	894	5 822.4	618	2 949.5	…	…	618	2 949.5	276	2 872.9	…	…	…
500 to 999	3 471.9	939	3 471.9	926	3 341.3	…	…	926	3 341.3	13	130.5	…	…	…
200 to 499	1 966.7	804	1 966.7	795	1 914.4	…	…	795	1 914.4	9	52.4	…	…	…
Less than 200	754.8	387	754.8	387	754.8	…	…	387	754.8	–	–	…	…	…

TIPSII [UPF] GPH21 CENSUS90 71583900 08/27/93 11:03 AM MACHINE: C DATA:CENSUS90*PH21TIPSDA00. 08/26/93 14:50:22 TAPE: NONE FRAME: 23
TSF:CENSUS90*92. 08/26/93 14:51:46 UTF:CENSUS90*93. 08/26/93 14:51:47 META:CENSUS90*PH21TABLES00. 08/26/93 15:23:55

Table 14. Land Area in Square Kilometers Inside and Outside Metropolitan Area by Size of Place: 1990—Con.

[Places classified by population size. Portions of certain cities may be classified as rural (see "Extended City" in Appendix A). Place partly outside a metropolitan area is counted where larger part of population is located; land area, however, is tabulated where located. For definitions of terms meanings of symbols, see text]

United States Inside Metropolitan Area Outside Metropolitan Area	All land area	In place: Total		Incorporated place: Total		Incorporated place: Central city of metropolitan area		Incorporated place: Other		Census designated place: Total		Census designated place: Central city of metropolitan area		Not in place
		Number of places	Land area	Number of places	Land area	Number of places	Land area	Number of places	Land area	Number of places	Land area	Number of places	Land area	
INSIDE METROPOLITAN AREA—Con.														
Cumulative summary:														
Place of—														
1,000,000 or more	6 437.8	8	6 437.8	8	6 437.8	8	6 437.8	–	–	–	–	–	–	…
500,000 or more	14 806.7	23	14 806.7	23	14 806.7	23	14 806.7	–	–	–	–	–	–	…
250,000 or more	29 070.5	64	29 070.5	63	28 855.9	63	28 855.9	–	–	1	214.5	1	214.5	…
100,000 or more	52 594.5	200	52 594.5	194	52 059.3	158	47 551.4	36	4 507.9	6	535.2	2	281.6	…
50,000 or more	76 569.4	555	76 569.4	503	73 733.0	328	62 129.5	175	11 603.5	52	2 836.5	3	346.6	…
25,000 or more	100 459.9	1 187	100 459.9	963	92 526.0	492	70 388.6	471	22 137.4	224	7 933.8	3	346.6	…
10,000 or more	129 065.0	2 565	129 065.0	1 812	112 015.4	522	71 328.9	1 290	40 686.4	753	17 049.6	3	346.6	…
5,000 or more	150 840.1	4 153	150 840.1	2 722	124 526.8	522	71 328.9	2 200	53 197.8	1 431	26 313.4	3	346.6	…
2,500 or more	168 727.1	5 889	168 727.1	3 723	133 277.4	522	71 328.9	3 201	61 948.5	2 166	35 449.7	3	346.6	…
2,000 or more	173 328.6	6 392	173 328.6	4 074	135 866.8	522	71 328.9	3 552	64 537.9	2 318	37 461.8	3	346.6	…
1,500 or more	177 607.3	6 995	177 607.3	4 496	138 547.0	522	71 328.9	3 974	67 218.0	2 499	39 060.3	3	346.6	…
1,000 or more	183 429.7	7 889	183 429.7	5 114	141 496.4	522	71 328.9	4 592	70 167.5	2 775	41 933.2	3	346.6	…
500 or more	186 901.5	8 828	186 901.5	6 040	144 837.8	522	71 328.9	5 518	73 508.9	2 788	42 063.8	3	346.6	…
200 or more	188 868.3	9 632	188 868.3	6 835	146 752.1	522	71 328.9	6 313	75 423.2	2 797	42 116.1	3	346.6	…
Not in place	**1 312 775.9**	…	…	…	…	…	…	…	…	…	…	…	…	**1 312 775.9**
OUTSIDE METROPOLITAN AREA														
Total	7 656 561.4	13 416	137 072.6	12 067	95 518.8	…	…	12 067	95 511.1	1 349	41 553.9	…	…	7 519 488.8
In place	**137 072.6**	**13 416**	**137 072.6**	**12 067**	**95 518.8**	…	…	**12 067**	**95 511.1**	**1 349**	**41 553.9**	…	…	…
Place of—														
1,000,000 or more	–	–	–	–	–	…	…	…	…	–	–	…	…	…
500,000 to 999,999	–	–	–	–	–	…	…	…	…	–	–	…	…	…
250,000 to 499,999	.6	–	.6	–	.6	…	…	–	.6	–	–	…	…	…
100,000 to 249,999	83.8	–	83.8	–	83.8	…	…	–	83.8	–	–	…	…	…
50,000 to 99,999	31.4	–	31.4	–	31.4	…	…	–	31.4	–	–	…	…	…
25,000 to 49,999	15 121.0	109	15 121.0	107	14 922.7	…	…	107	14 915.0	2	198.3	…	…	…
10,000 to 24,999	15 936.6	474	15 936.6	441	14 847.7	…	…	441	14 847.7	33	1 088.9	…	…	…
5,000 to 9,999	21 632.6	748	21 632.6	657	18 031.8	…	…	657	18 031.8	91	3 600.8	…	…	…
2,500 to 4,999	16 818.6	1 290	16 818.6	1 037	11 399.5	…	…	1 037	11 399.5	253	5 419.1	…	…	…
2,000 to 2,499	6 138.6	590	6 138.6	461	3 259.9	…	…	461	3 259.9	129	2 878.7	…	…	…
1,500 to 1,999	8 055.4	934	8 055.4	709	3 918.9	…	…	709	3 918.9	225	4 136.4	…	…	…
1,000 to 1,499	8 716.7	1 413	8 716.7	1 112	4 663.2	…	…	1 112	4 663.2	301	4 053.5	…	…	…
500 to 999	14 276.9	2 384	14 276.9	2 299	10 381.8	…	…	2 299	10 381.8	85	3 895.1	…	…	…
200 to 499	13 054.7	3 042	13 054.7	2 936	8 883.9	…	…	2 936	8 883.9	106	4 170.8	…	…	…
Less than 200	17 205.7	2 432	17 205.7	2 308	5 093.5	…	…	2 308	5 093.5	124	12 112.2	…	…	…
Cumulative summary:														
Place of—														
1,000,000 or more	–	–	–	–	–	…	…	…	…	–	–	…	…	…
500,000 or more	–	–	–	–	–	…	…	…	…	–	–	…	…	…
250,000 or more	.6	–	.6	–	.6	…	…	–	.6	–	–	…	…	…
100,000 or more	84.4	–	84.4	–	84.4	…	…	–	84.4	–	–	…	…	…
50,000 or more	115.8	–	115.8	–	115.8	…	…	–	115.8	–	–	…	…	…
25,000 or more	15 236.9	109	15 236.9	107	15 038.6	…	…	107	15 030.9	2	198.3	…	…	…
10,000 or more	31 173.5	583	31 173.5	548	29 886.3	…	…	548	29 878.6	35	1 287.2	…	…	…
5,000 or more	52 806.1	1 331	52 806.1	1 205	47 918.1	…	…	1 205	47 910.4	126	4 888.0	…	…	…
2,500 or more	69 624.7	2 621	69 624.7	2 242	59 317.6	…	…	2 242	59 309.9	379	10 307.1	…	…	…
2,000 or more	75 763.3	3 211	75 763.3	2 703	62 577.5	…	…	2 703	62 569.8	508	13 185.8	…	…	…
1,500 or more	83 818.7	4 145	83 818.7	3 412	66 496.4	…	…	3 412	66 488.7	733	17 322.2	…	…	…
1,000 or more	92 535.4	5 558	92 535.4	4 524	71 159.6	…	…	4 524	71 151.9	1 034	21 375.7	…	…	…
500 or more	106 812.3	7 942	106 812.3	6 823	81 541.4	…	…	6 823	81 533.7	1 119	25 270.8	…	…	…
200 or more	119 866.9	10 984	119 866.9	9 759	90 425.3	…	…	9 759	90 417.6	1 225	29 441.6	…	…	…
Not in place	**7 519 488.8**	…	…	…	…	…	…	…	…	…	…	…	…	**7 519 488.8**

TIPSII [UPF] GPH21 CENSUS90 71583900 08/27/93 11:03 AM MACHINE: C DATA:CENSUS90*PH21TIPSDA00. 08/26/93 14:50:22 TAPE: NONE FRAME: 24
TSF:CENSUS90*92. 08/26/93 14:51:46 UTF:CENSUS90*93. 08/26/93 14:51:47 META:CENSUS90*PH21TABLES00. 08/26/93 15:23:55

Table 15. Land Area in Square Miles Inside and Outside Metropolitan Area by Size of Place: 1990

[Places classified by population size. Portions of certain cities may be classified as rural (see "Extended City" in Appendix A). Place partly outside a metropolitan area is counted where larger part of population is located; land area, however, is tabulated where located. For definitions of terms meanings of symbols, see text]

United States Inside Metropolitan Area Outside Metropolitan Area	All land area	In place: Total		In place: Incorporated place						In place: Census designated place				Not in place
				Total		Central city of metropolitan area		Other		Total		Central city of metropolitan area		
		Number of places	Land area	Number of places	Land area	Number of places	Land area	Number of places	Land area	Number of places	Land area	Number of places	Land area	
UNITED STATES														
Total	3 536 278.1	23 435	126 137.3	19 289	93 832.3	522	27 543.1	18 767	66 289.2	4 146	32 305.0	3	133.8	3 410 140.8
In place	**126 137.3**	**23 435**	**126 137.3**	**19 289**	**93 832.3**	**522**	**27 543.1**	**18 767**	**66 289.2**	**4 146**	**32 305.0**	**3**	**133.8**	…
Place of—														
1,000,000 or more	2 485.6	8	2 485.6	8	2 485.6	8	2 485.6	–	–	–	–	–	–	…
500,000 to 999,999	3 231.2	15	3 231.2	15	3 231.2	15	3 231.2	–	–	–	–	–	–	…
250,000 to 499,999	5 507.5	41	5 507.5	40	5 424.7	40	5 424.4	–	.2	1	82.8	1	82.8	…
100,000 to 249,999	9 115.0	136	9 115.0	131	8 991.2	95	7 218.3	36	1 772.9	5	123.8	1	25.9	…
50,000 to 99,999	9 268.9	355	9 268.9	309	8 380.3	170	5 628.6	139	2 751.7	46	888.5	1	25.1	…
25,000 to 49,999	15 062.3	741	15 062.3	567	13 017.7	164	3 191.8	403	9 825.8	174	2 044.7	–	–	…
10,000 to 24,999	17 197.6	1 852	17 197.6	1 290	13 257.5	30	363.1	1 260	12 894.5	562	3 940.0	–	–	…
5,000 to 9,999	16 759.8	2 336	16 759.8	1 567	11 792.8	…	…	1 567	11 792.8	769	4 967.0	…	…	…
2,500 to 4,999	13 399.8	3 026	13 399.8	2 038	7 780.0	…	…	2 038	7 780.0	988	5 619.9	…	…	…
2,000 to 2,499	4 146.8	1 093	4 146.8	812	2 258.4	…	…	812	2 258.4	281	1 888.3	…	…	…
1,500 to 1,999	4 762.2	1 537	4 762.2	1 131	2 547.9	…	…	1 131	2 547.9	406	2 214.3	…	…	…
1,000 to 1,499	5 613.5	2 307	5 613.5	1 730	2 939.3	…	…	1 730	2 939.3	577	2 674.3	…	…	…
500 to 999	6 852.8	3 323	6 852.8	3 225	5 298.5	…	…	3 225	5 298.5	98	1 554.3	…	…	…
200 to 499	5 799.8	3 846	5 799.8	3 731	4 169.2	…	…	3 731	4 169.2	115	1 630.6	…	…	…
Less than 200	6 934.6	2 819	6 934.6	2 695	2 258.0	…	…	2 695	2 258.0	124	4 676.5	…	…	…
Cumulative summary:														
Place of—														
1,000,000 or more	2 485.6	8	2 485.6	8	2 485.6	8	2 485.6	–	–	–	–	–	–	…
500,000 or more	5 716.9	23	5 716.9	23	5 716.9	23	5 716.9	–	–	–	–	–	–	…
250,000 or more	11 224.4	64	11 224.4	63	11 141.5	63	11 141.3	–	.2	1	82.8	1	82.8	…
100,000 or more	20 339.4	200	20 339.4	194	20 132.7	158	18 359.6	36	1 773.1	6	206.6	2	108.7	…
50,000 or more	29 608.2	555	29 608.2	503	28 513.0	328	23 988.2	175	4 524.8	52	1 095.2	3	133.8	…
25,000 or more	44 670.5	1 296	44 670.5	1 070	41 530.7	492	27 180.0	578	14 350.7	226	3 139.8	3	133.8	…
10,000 or more	61 868.1	3 148	61 868.1	2 360	54 788.3	522	27 543.1	1 838	27 245.2	788	7 079.9	3	133.8	…
5,000 or more	78 627.9	5 484	78 627.9	3 927	66 581.0	522	27 543.1	3 405	39 037.9	1 557	12 046.9	3	133.8	…
2,500 or more	92 027.7	8 510	92 027.7	5 965	74 361.0	522	27 543.1	5 443	46 817.9	2 545	17 666.7	3	133.8	…
2,000 or more	96 174.5	9 603	96 174.5	6 777	76 619.4	522	27 543.1	6 255	49 076.3	2 826	19 555.1	3	133.8	…
1,500 or more	100 936.7	11 140	100 936.7	7 908	79 167.3	522	27 543.1	7 386	51 624.2	3 232	21 769.3	3	133.8	…
1,000 or more	106 550.2	13 447	106 550.2	9 638	82 106.6	522	27 543.1	9 116	54 563.5	3 809	24 443.6	3	133.8	…
500 or more	113 403.0	16 770	113 403.0	12 863	87 405.1	522	27 543.1	12 341	59 862.0	3 907	25 997.9	3	133.8	…
200 or more	119 202.8	20 616	119 202.8	16 594	91 574.3	522	27 543.1	16 072	64 031.2	4 022	27 628.5	3	133.8	…
Not in place	**3 410 140.8**	…	…	…	…	…	…	…	…	…	…	…	…	**3 410 140.8**
INSIDE METROPOLITAN AREA														
Total	580 076.8	10 019	73 213.6	7 222	56 952.5	522	27 540.1	6 700	29 412.4	2 797	16 261.1	3	133.8	506 863.3
In place	**73 213.6**	**10 019**	**73 213.6**	**7 222**	**56 952.5**	**522**	**27 540.1**	**6 700**	**29 412.4**	**2 797**	**16 261.1**	**3**	**133.8**	…
Place of—														
1,000,000 or more	2 485.6	8	2 485.6	8	2 485.6	8	2 485.6	–	–	–	–	–	–	…
500,000 to 999,999	3 231.2	15	3 231.2	15	3 231.2	15	3 231.2	–	–	–	–	–	–	…
250,000 to 499,999	5 507.3	41	5 507.3	40	5 424.4	40	5 424.4	–	–	1	82.8	1	82.8	…
100,000 to 249,999	9 082.6	136	9 082.6	131	8 958.8	95	7 218.3	36	1 740.5	5	123.8	1	25.9	…
50,000 to 99,999	9 256.7	355	9 256.7	309	8 368.2	170	5 628.6	139	2 739.6	46	888.5	1	25.1	…
25,000 to 49,999	9 224.1	632	9 224.1	460	7 256.0	164	3 188.9	296	4 067.1	172	1 968.1	–	–	…
10,000 to 24,999	11 044.4	1 378	11 044.4	849	7 524.8	30	363.1	819	7 161.8	529	3 519.6	–	–	…
5,000 to 9,999	8 407.4	1 588	8 407.4	910	4 830.7	…	…	910	4 830.7	678	3 576.7	…	…	…
2,500 to 4,999	6 906.2	1 736	6 906.2	1 001	3 378.6	…	…	1 001	3 378.6	735	3 527.5	…	…	…
2,000 to 2,499	1 776.6	503	1 776.6	351	999.8	…	…	351	999.8	152	776.9	…	…	…
1,500 to 1,999	1 652.0	603	1 652.0	422	1 034.8	…	…	422	1 034.8	181	617.2	…	…	…
1,000 to 1,499	2 248.0	894	2 248.0	618	1 138.8	…	…	618	1 138.8	276	1 109.2	…	…	…
500 to 999	1 340.5	939	1 340.5	926	1 290.1	…	…	926	1 290.1	13	50.4	…	…	…
200 to 499	759.4	804	759.4	795	739.1	…	…	795	739.1	9	20.2	…	…	…
Less than 200	291.4	387	291.4	387	291.4	…	…	387	291.4	–	–	…	…	…

TIPSII [UPF] GPH21 CENSUS90 71583900 08/27/93 11:03 AM MACHINE: C DATA:CENSUS90*PH21TIPSDA00. 08/26/93 14:50:22 TAPE: NONE FRAME: 25
TSF:CENSUS90*92. 08/26/93 14:51:46 UTF:CENSUS90*93. 08/26/93 14:51:47 META:CENSUS90*PH21TABLES00. 08/26/93 15:23:55

Table 15. Land Area in Square Miles Inside and Outside Metropolitan Area by Size of Place: 1990—Con.

[Places classified by population size. Portions of certain cities may be classified as rural (see "Extended City" in Appendix A). Place partly outside a metropolitan area is counted where larger part of population is located; land area, however, is tabulated where located. For definitions of terms meanings of symbols, see text]

United States Inside Metropolitan Area Outside Metropolitan Area	All land area	In place: Total		Incorporated place: Total		Incorporated place: Central city of metropolitan area		Incorporated place: Other		Census designated place: Total		Census designated place: Central city of metropolitan area		Not in place
		Number of places	Land area	Number of places	Land area	Number of places	Land area	Number of places	Land area	Number of places	Land area	Number of places	Land area	
INSIDE METROPOLITAN AREA—Con.														
Cumulative summary:														
Place of—														
1,000,000 or more	2 485.6	8	2 485.6	8	2 485.6	8	2 485.6	–	–	–	–	–	–	…
500,000 or more	5 716.9	23	5 716.9	23	5 716.9	23	5 716.9	–	–	–	–	–	–	…
250,000 or more	11 224.1	64	11 224.1	63	11 141.3	63	11 141.3	–	–	1	82.8	1	82.8	…
100,000 or more	20 306.8	200	20 306.8	194	20 100.1	158	18 359.6	36	1 740.5	6	206.6	2	108.7	…
50,000 or more	29 563.5	555	29 563.5	503	28 468.3	328	23 988.2	175	4 480.1	52	1 095.2	3	133.8	…
25,000 or more	38 787.6	1 187	38 787.6	963	35 724.3	492	27 177.1	471	8 547.3	224	3 063.3	3	133.8	…
10,000 or more	49 832.0	2 565	49 832.0	1 812	43 249.2	522	27 540.1	1 290	15 709.1	753	6 582.9	3	133.8	…
5,000 or more	58 239.4	4 153	58 239.4	2 722	48 079.8	522	27 540.1	2 200	20 539.7	1 431	10 159.6	3	133.8	…
2,500 or more	65 145.6	5 889	65 145.6	3 723	51 458.5	522	27 540.1	3 201	23 918.3	2 166	13 687.1	3	133.8	…
2,000 or more	66 922.2	6 392	66 922.2	4 074	52 458.2	522	27 540.1	3 552	24 918.1	2 318	14 464.0	3	133.8	…
1,500 or more	68 574.2	6 995	68 574.2	4 496	53 493.0	522	27 540.1	3 974	25 952.9	2 499	15 081.2	3	133.8	…
1,000 or more	70 822.3	7 889	70 822.3	5 114	54 631.8	522	27 540.1	4 592	27 091.7	2 775	16 190.4	3	133.8	…
500 or more	72 162.8	8 828	72 162.8	6 040	55 921.9	522	27 540.1	5 518	28 381.8	2 788	16 240.8	3	133.8	…
200 or more	72 922.1	9 632	72 922.1	6 835	56 661.1	522	27 540.1	6 313	29 120.9	2 797	16 261.1	3	133.8	…
Not in place	**506 863.3**	…	…	…	…	…	…	…	…	…	…	…	…	**506 863.3**
OUTSIDE METROPOLITAN AREA														
Total	2 956 201.3	13 416	52 923.8	12 067	36 879.8	…	…	12 067	36 876.9	1 349	16 044.0	…	…	2 903 277.5
In place	**52 923.8**	**13 416**	**52 923.8**	**12 067**	**36 879.8**	…	…	**12 067**	**36 876.9**	**1 349**	**16 044.0**	…	…	…
Place of—														
1,000,000 or more	–	–	–	–	–	…	…	…	…	–	–	…	…	…
500,000 to 999,999	–	–	–	–	–	…	…	…	…	–	–	…	…	…
250,000 to 499,999	.2	–	.2	–	.2	…	…	–	.2	–	–	…	…	…
100,000 to 249,999	32.3	–	32.3	–	32.3	…	…	–	32.3	–	–	…	…	…
50,000 to 99,999	12.1	–	12.1	–	12.1	…	…	–	12.1	–	–	…	…	…
25,000 to 49,999	5 838.2	109	5 838.2	107	5 761.7	…	…	107	5 758.7	2	76.6	…	…	…
10,000 to 24,999	6 153.1	474	6 153.1	441	5 732.7	…	…	441	5 732.7	33	420.4	…	…	…
5,000 to 9,999	8 352.4	748	8 352.4	657	6 962.1	…	…	657	6 962.1	91	1 390.3	…	…	…
2,500 to 4,999	6 493.7	1 290	6 493.7	1 037	4 401.3	…	…	1 037	4 401.3	253	2 092.3	…	…	…
2,000 to 2,499	2 370.1	590	2 370.1	461	1 258.7	…	…	461	1 258.7	129	1 111.5	…	…	…
1,500 to 1,999	3 110.2	934	3 110.2	709	1 513.1	…	…	709	1 513.1	225	1 597.1	…	…	…
1,000 to 1,499	3 365.5	1 413	3 365.5	1 112	1 800.5	…	…	1 112	1 800.5	301	1 565.1	…	…	…
500 to 999	5 512.3	2 384	5 512.3	2 299	4 008.4	…	…	2 299	4 008.4	85	1 503.9	…	…	…
200 to 499	5 040.4	3 042	5 040.4	2 936	3 430.1	…	…	2 936	3 430.1	106	1 610.3	…	…	…
Less than 200	6 643.1	2 432	6 643.1	2 308	1 966.6	…	…	2 308	1 966.6	124	4 676.5	…	…	…
Cumulative summary:														
Place of—														
1,000,000 or more	–	–	–	–	–	…	…	…	…	–	–	…	…	…
500,000 or more	–	–	–	–	–	…	…	…	…	–	–	…	…	…
250,000 or more	.2	–	.2	–	.2	…	…	–	.2	–	–	…	…	…
100,000 or more	32.6	–	32.6	–	32.6	…	…	–	32.6	–	–	…	…	…
50,000 or more	44.7	–	44.7	–	44.7	…	…	–	44.7	–	–	…	…	…
25,000 or more	5 883.0	109	5 883.0	107	5 806.4	…	…	107	5 803.4	2	76.6	…	…	…
10,000 or more	12 036.1	583	12 036.1	548	11 539.1	…	…	548	11 536.1	35	497.0	…	…	…
5,000 or more	20 388.5	1 331	20 388.5	1 205	18 501.2	…	…	1 205	18 498.2	126	1 887.3	…	…	…
2,500 or more	26 882.1	2 621	26 882.1	2 242	22 902.5	…	…	2 242	22 899.6	379	3 979.6	…	…	…
2,000 or more	29 252.3	3 211	29 252.3	2 703	24 161.2	…	…	2 703	24 158.2	508	5 091.1	…	…	…
1,500 or more	32 362.4	4 145	32 362.4	3 412	25 674.3	…	…	3 412	25 671.3	733	6 688.1	…	…	…
1,000 or more	35 727.9	5 558	35 727.9	4 524	27 474.8	…	…	4 524	27 471.8	1 034	8 253.2	…	…	…
500 or more	41 240.3	7 942	41 240.3	6 823	31 483.2	…	…	6 823	31 480.2	1 119	9 757.1	…	…	…
200 or more	46 280.7	10 984	46 280.7	9 759	34 913.2	…	…	9 759	34 910.3	1 225	11 367.4	…	…	…
Not in place	**2 903 277.5**	…	…	…	…	…	…	…	…	…	…	…	…	**2 903 277.5**

Table 16. **Population: 1790 to 1990**

[For information concerning historical counts, see "User Notes." For definitions of terms and meanings of symbols, see text]

United States Region and Division State	1990	1980	1970	1960	1950	1940	1930	1920	1910	1900
United States	**248 709 873**	r**226 542 199**	**203 302 031**	**179 323 175**	**151 325 798**	**132 164 569**	**123 202 624**	**106 021 537**	**92 228 496**	**76 212 168**
REGION AND DIVISION										
Northeast	**50 809 229**	r**49 136 816**	**49 060 514**	**44 677 819**	**39 477 986**	**35 976 777**	**34 427 091**	**29 662 053**	**25 868 573**	**21 046 695**
New England	13 206 943	r12 348 920	11 847 245	10 509 367	9 314 453	8 437 290	8 166 341	7 400 909	6 552 681	5 592 017
Middle Atlantic	37 602 286	r36 787 896	37 213 269	34 168 452	30 163 533	27 539 487	26 260 750	22 261 144	19 315 892	15 454 678
Midwest	**59 668 632**	r**58 866 998**	**56 590 294**	**51 619 139**	**44 460 762**	**40 143 332**	**38 594 100**	**34 019 792**	**29 888 542**	**26 333 004**
East North Central	42 008 942	r41 682 908	40 262 747	36 225 024	30 399 368	26 626 342	25 297 185	21 475 543	18 250 621	15 985 581
West North Central	17 659 690	r17 184 090	16 327 547	15 394 115	14 061 394	13 516 990	13 296 915	12 544 249	11 637 921	10 347 423
South	**85 445 930**	r**75 367 068**	**62 812 980**	**54 973 113**	**47 197 088**	**41 665 901**	**37 857 633**	**33 125 803**	**29 389 330**	**24 523 527**
South Atlantic	43 566 853	r36 957 453	30 678 826	25 971 732	21 182 335	17 823 151	15 793 589	13 990 272	12 194 895	10 443 480
East South Central	15 176 284	r14 666 142	12 808 077	12 050 126	11 477 181	10 778 225	9 887 214	8 893 307	8 409 901	7 547 757
West South Central	26 702 793	r23 743 473	19 326 077	16 951 255	14 537 572	13 064 525	12 176 830	10 242 224	8 784 534	6 532 290
West	**52 786 082**	r**43 171 317**	**34 838 243**	**28 053 104**	**20 189 962**	**14 378 559**	**12 323 800**	**9 213 889**	**7 082 051**	**4 308 942**
Mountain	13 658 776	r11 371 502	8 289 901	6 855 060	5 074 998	4 150 003	3 701 789	3 336 101	2 633 517	1 674 657
Pacific	39 127 306	r31 799 815	26 548 342	21 198 044	15 114 964	10 228 556	8 622 011	5 877 788	4 448 534	2 634 285
STATE										
New England	**13 206 943**	r**12 348 920**	**11 847 245**	**10 509 367**	**9 314 453**	**8 437 290**	**8 166 341**	**7 400 909**	**6 552 681**	**5 592 017**
Maine	1 227 928	r1 125 043	993 722	969 265	913 774	847 226	797 423	768 014	742 371	694 466
New Hampshire	1 109 252	920 610	737 681	606 921	533 242	491 524	465 293	443 083	430 572	411 588
Vermont	562 758	511 456	444 732	389 881	377 747	359 231	359 611	352 428	355 956	343 641
Massachusetts	6 016 425	r5 737 093	5 689 170	5 148 578	4 690 514	4 316 721	4 249 614	3 852 356	3 366 416	2 805 346
Rhode Island	1 003 464	947 154	949 723	859 488	791 896	713 346	687 497	604 397	542 610	428 556
Connecticut	3 287 116	r3 107 564	3 032 217	2 535 234	2 007 280	1 709 242	1 606 903	1 380 631	1 114 756	908 420
Middle Atlantic	**37 602 286**	r**36 787 896**	**37 213 269**	**34 168 452**	**30 163 533**	**27 539 487**	**26 260 750**	**22 261 144**	**19 315 892**	**15 454 678**
New York	17 990 455	r17 558 165	18 241 391	16 782 304	14 830 192	13 479 142	12 588 066	10 385 227	9 113 614	7 268 894
New Jersey	7 730 188	r7 365 011	7 171 112	6 066 782	4 835 329	4 160 165	4 041 334	3 155 900	2 537 167	1 883 669
Pennsylvania	11 881 643	r11 864 720	11 800 766	11 319 366	10 498 012	9 900 180	9 631 350	8 720 017	7 665 111	6 302 115
East North Central	**42 008 942**	r**41 682 908**	**40 262 747**	**36 225 024**	**30 399 368**	**26 626 342**	**25 297 185**	**21 475 543**	**18 250 621**	**15 985 581**
Ohio	10 847 115	r10 797 603	10 657 423	9 706 397	7 946 627	6 907 612	6 646 697	5 759 394	4 767 121	4 157 545
Indiana	5 544 159	r5 490 210	5 195 392	4 662 498	3 934 224	3 427 796	3 238 503	2 930 390	2 700 876	2 516 462
Illinois	11 430 602	r11 427 409	11 110 285	10 081 158	8 712 176	7 897 241	7 630 654	6 485 280	5 638 591	4 821 550
Michigan	9 295 297	r9 262 044	8 881 826	7 823 194	6 371 766	5 256 106	4 842 325	3 668 412	2 810 173	2 420 982
Wisconsin	4 891 769	r4 705 642	4 417 821	3 951 777	3 434 575	3 137 587	2 939 006	2 632 067	2 333 860	2 069 042
West North Central	**17 659 690**	r**17 184 090**	**16 327 547**	**15 394 115**	**14 061 394**	**13 516 990**	**13 296 915**	**12 544 249**	**11 637 921**	**10 347 423**
Minnesota	4 375 099	4 075 970	3 806 103	3 413 864	2 982 483	2 792 300	2 563 953	2 387 125	2 075 708	1 751 394
Iowa	2 776 755	2 913 808	2 825 368	2 757 537	2 621 073	2 538 268	2 470 939	2 404 021	2 224 771	2 231 853
Missouri	5 117 073	r4 916 766	4 677 623	4 319 813	3 954 653	3 784 664	3 629 367	3 404 055	3 293 335	3 106 665
North Dakota	638 800	652 717	617 792	632 446	619 636	641 935	680 845	646 872	577 056	319 146
South Dakota	696 004	690 768	666 257	680 514	652 740	642 961	692 849	636 547	583 888	401 570
Nebraska	1 578 385	1 569 825	1 485 333	1 411 330	1 325 510	1 315 834	1 377 963	1 296 372	1 192 214	1 066 300
Kansas	2 477 574	r2 364 236	2 249 071	2 178 611	1 905 299	1 801 028	1 880 999	1 769 257	1 690 949	1 470 495
South Atlantic	**43 566 853**	r**36 957 453**	**30 678 826**	**25 971 732**	**21 182 335**	**17 823 151**	**15 793 589**	**13 990 272**	**12 194 895**	**10 443 480**
Delaware	666 168	594 338	548 104	446 292	318 085	266 505	230 380	223 003	202 322	184 735
Maryland	4 781 468	r4 216 933	3 923 897	3 100 689	2 343 001	1 821 244	1 631 526	1 499 661	1 295 346	1 188 044
District of Columbia	606 900	r638 432	756 668	763 956	802 178	663 091	486 869	437 571	331 069	278 718
Virginia	6 187 358	r5 346 797	4 651 448	3 966 949	3 318 680	2 677 773	2 421 851	2 309 187	2 061 612	1 854 184
West Virginia	1 793 477	r1 950 186	1 744 237	1 860 421	2 005 552	1 901 974	1 729 205	1 463 701	1 221 119	958 800
North Carolina	6 628 637	r5 880 095	5 084 411	4 556 155	4 061 929	3 571 623	3 170 276	2 559 123	2 206 287	1 893 810
South Carolina	3 486 703	r3 120 729	2 590 713	2 382 594	2 117 027	1 899 804	1 738 765	1 683 724	1 515 400	1 340 316
Georgia	6 478 216	r5 462 982	4 587 930	3 943 116	3 444 578	3 123 723	2 908 506	2 895 832	2 609 121	2 216 331
Florida	12 937 926	r9 746 961	6 791 418	4 951 560	2 771 305	1 897 414	1 468 211	968 470	752 619	528 542
East South Central	**15 176 284**	r**14 666 142**	**12 808 077**	**12 050 126**	**11 477 181**	**10 778 225**	**9 887 214**	**8 893 307**	**8 409 901**	**7 547 757**
Kentucky	3 685 296	r3 660 324	3 220 711	3 038 156	2 944 806	2 845 627	2 614 589	2 416 630	2 289 905	2 147 174
Tennessee	4 877 185	r4 591 023	3 926 018	3 567 089	3 291 718	2 915 841	2 616 556	2 337 885	2 184 789	2 020 616
Alabama	4 040 587	r3 894 025	3 444 354	3 266 740	3 061 743	2 832 961	2 646 248	2 348 174	2 138 093	1 828 697
Mississippi	2 573 216	r2 520 770	2 216 994	2 178 141	2 178 914	2 183 796	2 009 821	1 790 618	1 797 114	1 551 270
West South Central	**26 702 793**	r**23 743 473**	**19 326 077**	**16 951 255**	**14 537 572**	**13 064 525**	**12 176 830**	**10 242 224**	**8 784 534**	**6 532 290**
Arkansas	2 350 725	r2 286 357	1 923 322	1 786 272	1 909 511	1 949 387	1 854 482	1 752 204	1 574 449	1 311 564
Louisiana	4 219 973	r4 206 116	3 644 637	3 257 022	2 683 516	2 363 880	2 101 593	1 798 509	1 656 388	1 381 625
Oklahoma	3 145 585	r3 025 487	2 559 463	2 328 284	2 233 351	2 336 434	2 396 040	2 028 283	1 657 155	790 391
Texas	16 986 510	r14 225 513	11 198 655	9 579 677	7 711 194	6 414 824	5 824 715	4 663 228	3 896 542	3 048 710
Mountain	**13 658 776**	r**11 371 502**	**8 289 901**	**6 855 060**	**5 074 998**	**4 150 003**	**3 701 789**	**3 336 101**	**2 633 517**	**1 674 657**
Montana	799 065	786 690	694 409	674 767	591 024	559 456	537 606	548 889	376 053	243 329
Idaho	1 006 749	r944 127	713 015	667 191	588 637	524 873	445 032	431 866	325 594	161 772
Wyoming	453 588	469 557	332 416	330 066	290 529	250 742	225 565	194 402	145 965	92 531
Colorado	3 294 394	r2 889 735	2 209 596	1 753 947	1 325 089	1 123 296	1 035 791	939 629	799 024	539 700
New Mexico	1 515 069	r1 303 302	1 017 055	951 023	681 187	531 818	423 317	360 350	327 301	195 310
Arizona	3 665 228	r2 716 546	1 775 399	1 302 161	749 587	499 261	435 573	334 162	204 354	122 931
Utah	1 722 850	1 461 037	1 059 273	890 627	688 862	550 310	507 847	449 396	373 351	276 749
Nevada	1 201 833	r800 508	488 738	285 278	160 083	110 247	91 058	77 407	81 875	42 335
Pacific	**39 127 306**	r**31 799 815**	**26 548 342**	**21 198 044**	**15 114 964**	**10 228 556**	**8 622 011**	**5 877 788**	**4 448 534**	**2 634 285**
Washington	4 866 692	r4 132 353	3 413 244	2 853 214	2 378 963	1 736 191	1 563 396	1 356 621	1 141 990	518 103
Oregon	2 842 321	r2 633 156	2 091 533	1 768 687	1 521 341	1 089 684	953 786	783 389	672 765	413 536
California	29 760 021	r23 667 764	19 971 069	15 717 204	10 586 223	6 907 387	5 677 251	3 426 861	2 377 549	1 485 053
Alaska	550 043	401 851	302 853	226 167	128 643	72 524	59 278	55 036	64 356	63 592
Hawaii	1 108 229	964 691	769 913	632 772	499 794	422 770	368 300	225 881	191 874	154 001

TIPSII [UPF] GPH21 CENSUS90 71583900 08/27/93 11:03 AM MACHINE: C DATA:CENSUS90*PH21TIPSDA00. 08/26/93 14:50:22 TAPE: NONE FRAME: 26
TSF:CENSUS90*92. 08/26/93 14:51:46 UTF:CENSUS90*93. 08/26/93 14:51:47 META:CENSUS90*PH21TABLES00. 08/26/93 15:23:55

Table 16. **Population: 1790 to 1990**—Con.

[For information concerning historical counts, see "User Notes." For definitions of terms and meanings of symbols, see text]

United States Region and Division State	1890	1880	1870	1860	1850	1840	1830	1820	1810	1800	1790
United States	**62 979 766**	**50 189 209**	**38 558 371**	**31 443 321**	**23 191 876**	**17 063 353**	**12 860 702**	**9 638 453**	**7 239 881**	**5 308 483**	**3 929 214**
REGION AND DIVISION											
Northeast	**17 406 969**	**14 507 407**	**12 298 730**	**10 594 268**	**8 626 851**	**6 761 082**	**5 542 381**	**4 359 916**	**3 486 675**	**2 635 576**	**1 968 040**
New England	4 700 749	4 010 529	3 487 924	3 135 283	2 728 116	2 234 822	1 954 717	1 660 071	1 471 973	1 233 011	1 009 408
Middle Atlantic	12 706 220	10 496 878	8 810 806	7 458 985	5 898 735	4 526 260	3 587 664	2 699 845	2 014 702	1 402 565	958 632
Midwest	**22 410 417**	**17 364 111**	**12 981 111**	**9 096 716**	**5 403 595**	**3 351 542**	**1 610 473**	**859 305**	**292 107**	**51 006**	...
East North Central	13 478 305	11 206 668	9 124 517	6 926 884	4 523 260	2 924 728	1 470 018	792 719	272 324	51 006	...
West North Central	8 932 112	6 157 443	3 856 594	2 169 832	880 335	426 814	140 455	66 586	19 783	...	...
South	**20 028 059**	**16 516 568**	**12 288 020**	**11 133 361**	**8 982 612**	**6 950 729**	**5 707 848**	**4 419 232**	**3 461 099**	**2 621 901**	**1 961 174**
South Atlantic	8 857 922	7 597 197	5 853 610	5 364 703	4 679 090	3 925 299	3 645 752	3 061 063	2 674 891	2 286 494	1 851 806
East South Central	6 429 154	5 585 151	4 404 445	4 020 991	3 363 271	2 575 445	1 815 969	1 190 489	708 590	335 407	109 368
West South Central	4 740 983	3 334 220	2 029 965	1 747 667	940 251	449 985	246 127	167 680	77 618	...	...
West	**3 134 321**	**1 801 123**	**990 510**	**618 976**	**178 818**	...	...	...	...	...	...
Mountain	1 213 935	653 119	315 385	174 923	72 927	...	...	...	...	...	...
Pacific	1 920 386	1 148 004	675 125	444 053	105 891	...	...	...	...	...	...
STATE											
New England	**4 700 749**	**4 010 529**	**3 487 924**	**3 135 283**	**2 728 116**	**2 234 822**	**1 954 717**	**1 660 071**	**1 471 973**	**1 233 011**	**1 009 408**
Maine	661 086	648 936	626 915	628 279	583 169	501 793	399 455	298 335	228 705	151 719	96 540
New Hampshire	376 530	346 991	318 300	326 073	317 976	284 574	269 328	244 161	214 460	183 858	141 885
Vermont	332 422	332 286	330 551	315 098	314 120	291 948	280 652	235 981	217 895	154 465	85 425
Massachusetts	2 238 947	1 783 085	1 457 351	1 231 066	994 514	737 699	610 408	523 287	472 040	422 845	378 787
Rhode Island	345 506	276 531	217 353	174 620	147 545	108 830	97 199	83 059	76 931	69 122	68 825
Connecticut	746 258	622 700	537 454	460 147	370 792	309 978	297 675	275 248	261 942	251 002	237 946
Middle Atlantic	**12 706 220**	**10 496 878**	**8 810 806**	**7 458 985**	**5 898 735**	**4 526 260**	**3 587 664**	**2 699 845**	**2 014 702**	**1 402 565**	**958 632**
New York	6 003 174	5 082 871	4 382 759	3 880 735	3 097 394	2 428 921	1 918 608	1 372 812	959 049	589 051	340 120
New Jersey	1 444 933	1 131 116	906 096	672 035	489 555	373 306	320 823	277 575	245 562	211 149	184 139
Pennsylvania	5 258 113	4 282 891	3 521 951	2 906 215	2 311 786	1 724 033	1 348 233	1 049 458	810 091	602 365	434 373
East North Central	**13 478 305**	**11 206 668**	**9 124 517**	**6 926 884**	**4 523 260**	**2 924 728**	**1 470 018**	**792 719**	**272 324**	**51 006**	...
Ohio	3 672 329	3 198 062	2 665 260	2 339 511	1 980 329	1 519 467	937 903	581 434	230 760	45 365	...
Indiana	2 192 404	1 978 301	1 680 637	1 350 428	988 416	685 866	343 031	147 718	24 520	5 641	...
Illinois	3 826 352	3 077 871	2 539 891	1 711 951	851 470	476 183	157 445	55 211	12 282	...	...
Michigan	2 093 890	1 636 937	1 184 059	749 113	397 654	212 267	31 639	8 896	4 762	...	...
Wisconsin	1 693 330	1 315 497	1 054 670	775 881	305 391	30 945	...	...	...	...	...
West North Central	**8 932 112**	**6 157 443**	**3 856 594**	**2 169 832**	**880 335**	**426 814**	**140 455**	**66 586**	**19 783**	...	...
Minnesota	1 310 283	780 773	439 706	172 023	6 077	...	...	...	...	...	...
Iowa	1 912 297	1 624 615	1 194 020	674 913	192 914	43 112	...	...	...	...	...
Missouri	2 679 185	2 168 380	1 721 295	1 182 012	682 044	383 702	140 455	66 586	19 783	...	...
North Dakota	190 983	36 909	2 405	...	...	...	...	...	...	...	...
South Dakota	348 600	98 268	11 776	4 837	...	...	...	...	...	...	...
Nebraska	1 062 656	452 402	122 993	28 841	...	...	...	...	...	...	...
Kansas	1 428 108	996 096	364 399	107 206	...	...	...	...	...	...	...
South Atlantic	**8 857 922**	**7 597 197**	**5 853 610**	**5 364 703**	**4 679 090**	**3 925 299**	**3 645 752**	**3 061 063**	**2 674 891**	**2 286 494**	**1 851 806**
Delaware	168 493	146 608	125 015	112 216	91 532	78 085	76 748	72 749	72 674	64 273	59 096
Maryland	1 042 390	934 943	780 894	687 049	583 034	470 019	447 040	407 350	380 546	341 548	319 728
District of Columbia	230 392	177 624	131 700	75 080	51 687	33 745	30 261	23 336	15 471	8 144	...
Virginia	1 655 980	1 512 565	1 225 163	1 219 630	1 119 348	1 025 227	1 044 054	938 261	877 683	807 557	691 737
West Virginia	762 794	618 457	442 014	376 688	302 313	224 537	176 924	136 808	105 469	78 592	55 873
North Carolina	1 617 949	1 399 750	1 071 361	992 622	869 039	753 419	737 987	638 829	555 500	478 103	393 751
South Carolina	1 151 149	995 577	705 606	703 708	668 507	594 398	581 185	502 741	415 115	345 591	249 073
Georgia	1 837 353	1 542 180	1 184 109	1 057 286	906 185	691 392	516 823	340 989	252 433	162 686	82 548
Florida	391 422	269 493	187 748	140 424	87 445	54 477	34 730	...	...	...	...
East South Central	**6 429 154**	**5 585 151**	**4 404 445**	**4 020 991**	**3 363 271**	**2 575 445**	**1 815 969**	**1 190 489**	**708 590**	**335 407**	**109 368**
Kentucky	1 858 635	1 648 690	1 321 011	1 155 684	982 405	779 828	687 917	564 317	406 511	220 955	73 677
Tennessee	1 767 518	1 542 359	1 258 520	1 109 801	1 002 717	829 210	681 904	422 823	261 727	105 602	35 691
Alabama	1 513 401	1 262 505	996 992	964 201	771 623	590 756	309 527	127 901	9 046	1 250	...
Mississippi	1 289 600	1 131 597	827 922	791 305	606 526	375 651	136 621	75 448	31 306	7 600	...
West South Central	**4 740 983**	**3 334 220**	**2 029 965**	**1 747 667**	**940 251**	**449 985**	**246 127**	**167 680**	**77 618**	...	...
Arkansas	1 128 211	802 525	484 471	435 450	209 897	97 574	30 388	14 273	1 062	...	...
Louisiana	1 118 588	939 946	726 915	708 002	517 762	352 411	215 739	153 407	76 556	...	...
Oklahoma	258 657	...	...	...	...	...	...	...	...	...	...
Texas	2 235 527	1 591 749	818 579	604 215	212 592	...	...	...	...	...	...
Mountain	**1 213 935**	**653 119**	**315 385**	**174 923**	**72 927**	...	...	...	...	...	...
Montana	142 924	39 159	20 595	...	...	...	...	...	...	...	...
Idaho	88 548	32 610	14 999	...	...	...	...	...	...	...	...
Wyoming	62 555	20 789	9 118	...	...	...	...	...	...	...	...
Colorado	413 249	194 327	39 864	34 277	...	...	...	...	...	...	...
New Mexico	160 282	119 565	91 874	93 516	61 547	...	...	...	...	...	...
Arizona	88 243	40 440	9 658	...	...	...	...	...	...	...	...
Utah	210 779	143 963	86 786	40 273	11 380	...	...	...	...	...	...
Nevada	47 355	62 266	42 491	6 857	...	...	...	...	...	...	...
Pacific	**1 920 386**	**1 148 004**	**675 125**	**444 053**	**105 891**	...	...	...	...	...	...
Washington	357 232	75 116	23 955	11 594	1 201	...	...	...	...	...	...
Oregon	317 704	174 768	90 923	52 465	12 093	...	...	...	...	...	...
California	1 213 398	864 694	560 247	379 994	92 597	...	...	...	...	...	...
Alaska	32 052	33 426	...	...	...	...	...	...	...	...	...
Hawaii	...	...	...	...	...	...	...	...	...	...	...

TIPSII [UPF] GPH21 CENSUS90 71583900 08/27/93 11:03 AM MACHINE: C DATA:CENSUS90*PH21TIPSDA00. 08/26/93 14:50:22 TAPE: NONE FRAME: 27
TSF:CENSUS90*92. 08/26/93 14:51:46 UTF:CENSUS90*93. 08/26/93 14:51:47 META:CENSUS90*PH21TABLES00. 08/26/93 15:23:55

Table 17. **Housing Units: 1940 to 1990**

[For information concerning historical counts, see "User Notes." For definitions of terms and meanings of symbols, see text]

United States Region and Division State	1990	1980	1970	1960	1950	1940
United States	**102 263 678**	**r88 410 627**	**68 704 315**	**58 326 357**	**46 137 076**	**37 438 714**
REGION AND DIVISION						
Northeast	**20 810 637**	**r19 087 298**	**16 648 626**	**14 798 360**	**12 051 182**	**10 312 732**
New England	5 570 296	r4 850 633	4 033 047	3 521 663	2 879 409	2 438 329
Middle Atlantic	15 240 341	r14 236 665	12 615 579	11 276 697	9 171 773	7 874 403
Midwest	**24 492 718**	**r22 822 375**	**18 978 658**	**16 797 804**	**13 745 646**	**11 597 471**
East North Central	17 027 966	r15 973 355	13 329 258	11 657 510	9 334 211	7 681 568
West North Central	7 464 752	r6 849 020	5 649 400	5 140 294	4 411 435	3 915 903
South	**36 065 102**	**r29 418 265**	**21 037 211**	**17 172 688**	**13 653 785**	**10 876 056**
South Atlantic	18 718 982	r14 690 430	10 255 253	8 032 524	5 996 267	4 547 316
East South Central	6 213 714	r5 495 384	4 185 733	3 606 348	3 195 164	2 736 525
West South Central	11 132 406	r9 232 451	6 596 225	5 533 816	4 462 354	3 592 215
West	**20 895 221**	**r17 082 689**	**12 039 820**	**9 557 505**	**6 686 463**	**4 652 455**
Mountain	5 863 976	r4 533 807	2 765 566	2 226 564	1 608 421	1 238 588
Pacific	15 031 245	r12 548 882	9 274 254	7 330 941	5 078 042	3 413 867
STATE						
New England	**5 570 296**	**r4 850 633**	**4 033 047**	**3 521 663**	**2 879 409**	**2 438 329**
Maine	587 045	r501 333	397 182	364 617	311 441	260 659
New Hampshire	503 904	386 381	280 962	224 440	190 563	158 044
Vermont	271 214	223 199	165 211	136 307	121 911	106 362
Massachusetts	2 472 711	r2 208 168	1 890 400	1 690 998	1 400 185	1 221 252
Rhode Island	414 572	372 672	317 689	286 757	244 147	203 469
Connecticut	1 320 850	r1 158 880	981 603	818 544	611 162	488 543
Middle Atlantic	**15 240 341**	**r14 236 665**	**12 615 579**	**11 276 697**	**9 171 773**	**7 874 403**
New York	7 226 891	r6 867 674	6 299 684	5 695 880	4 633 806	4 032 460
New Jersey	3 075 310	r2 772 248	2 388 689	1 998 940	1 501 473	1 223 887
Pennsylvania	4 938 140	r4 596 743	3 927 206	3 581 877	3 036 494	2 618 056
East North Central	**17 027 966**	**r15 973 355**	**13 329 258**	**11 657 510**	**9 334 211**	**7 681 568**
Ohio	4 371 945	r4 108 089	3 466 688	3 041 151	2 402 565	1 977 693
Indiana	2 246 046	r2 091 796	1 730 496	1 503 148	1 232 314	1 005 952
Illinois	4 506 275	r4 319 715	3 702 449	3 275 799	2 671 647	2 280 826
Michigan	3 847 926	r3 589 898	2 957 303	2 548 792	1 971 842	1 519 378
Wisconsin	2 055 774	r1 863 857	1 472 322	1 288 620	1 055 843	897 719
West North Central	**7 464 752**	**r6 849 020**	**5 649 400**	**5 140 294**	**4 411 435**	**3 915 903**
Minnesota	1 848 445	1 612 960	1 276 552	1 119 271	918 434	773 042
Iowa	1 143 669	1 131 299	964 293	905 295	811 912	726 654
Missouri	2 199 129	r1 988 956	1 673 638	1 491 397	1 268 354	1 140 493
North Dakota	276 340	258 772	204 235	194 597	175 769	162 881
South Dakota	292 436	276 997	225 417	216 449	194 573	179 744
Nebraska	660 621	624 829	515 530	472 950	417 245	387 368
Kansas	1 044 112	r955 207	789 735	740 335	625 148	545 721
South Atlantic	**18 718 982**	**r14 690 430**	**10 255 253**	**8 032 524**	**5 996 267**	**4 547 316**
Delaware	289 919	238 611	180 233	143 725	97 013	75 567
Maryland	1 891 917	r1 570 895	1 249 814	934 552	689 116	500 156
District of Columbia	278 489	r277 249	278 327	262 641	229 738	185 128
Virginia	2 496 334	r2 020 934	1 493 939	1 168 913	901 483	659 787
West Virginia	781 295	r747 992	597 266	574 357	544 075	459 725
North Carolina	2 818 193	r2 274 196	1 642 015	1 322 957	1 058 367	820 888
South Carolina	1 424 155	r1 153 381	815 309	678 379	557 672	458 899
Georgia	2 638 418	r2 028 305	1 470 754	1 170 039	966 672	796 715
Florida	6 100 262	r4 378 867	2 527 596	1 776 961	952 131	590 451
East South Central	**6 213 714**	**r5 495 384**	**4 185 733**	**3 606 348**	**3 195 164**	**2 736 525**
Kentucky	1 506 845	r1 368 901	1 064 826	925 572	820 141	729 206
Tennessee	2 026 067	r1 747 390	1 301 490	1 084 365	921 837	742 030
Alabama	1 670 379	r1 467 427	1 120 239	967 466	843 857	708 043
Mississippi	1 010 423	r911 666	699 178	628 945	609 329	557 246
West South Central	**11 132 406**	**r9 232 451**	**6 596 225**	**5 533 816**	**4 462 354**	**3 592 215**
Arkansas	1 000 667	r898 568	675 620	586 552	575 163	520 613
Louisiana	1 716 241	r1 548 523	1 150 950	978 452	777 672	619 233
Oklahoma	1 406 499	r1 237 146	939 564	815 685	715 691	647 485
Texas	7 008 999	r5 548 214	3 830 091	3 153 127	2 393 828	1 804 884
Mountain	**5 863 976**	**r4 533 807**	**2 765 566**	**2 226 564**	**1 608 421**	**1 238 588**
Montana	361 155	328 465	246 603	233 310	194 256	177 443
Idaho	413 327	r375 201	244 623	223 533	188 328	152 835
Wyoming	203 411	188 217	116 323	113 096	92 086	76 868
Colorado	1 477 349	r1 194 135	757 835	594 522	436 226	354 660
New Mexico	632 058	r507 744	326 108	281 976	199 706	145 642
Arizona	1 659 430	r1 110 083	585 751	415 834	240 750	147 079
Utah	598 388	490 006	315 765	262 670	200 554	147 291
Nevada	518 858	r339 956	172 558	101 623	56 515	36 770
Pacific	**15 031 245**	**r12 548 882**	**9 274 254**	**7 330 941**	**5 078 042**	**3 413 867**
Washington	2 032 378	r1 689 478	1 221 931	1 009 519	809 701	590 439
Oregon	1 193 567	r1 083 303	744 784	622 853	524 003	369 811
California	11 182 882	r9 279 041	7 000 174	5 465 870	3 590 660	2 340 373
Alaska	232 608	162 825	90 827	67 193	33 072	22 414
Hawaii	389 810	334 235	216 538	165 506	120 606	90 830

TIPSII [UPF] GPH21 CENSUS90 71583900 08/27/93 11:03 AM MACHINE: C DATA:CENSUS90*PH21TIPSDA00. 08/26/93 14:50:22 TAPE: NONE FRAME: 28
TSF:CENSUS90*92. 08/26/93 14:51:46 UTF:CENSUS90*93. 08/26/93 14:51:47 META:CENSUS90*PH21TABLES00. 08/26/93 15:23:55

Table 18. **Decennial Rates of Change in Population: 1790 to 1990**

[Rates computed on population shown in table 16. For definitions of terms and meanings of symbols, see text]

United States Region and Division State	Change, 1980 to 1990		Percent change								
	Population	Percent	1970 to 1980	1960 to 1970	1950 to 1960	1940 to 1950	1930 to 1940	1920 to 1930	1910 to 1920	1900 to 1910	1890 to 1900
United States	**22 167 674**	**9.8**	**11.4**	**13.4**	**18.5**	**14.5**	**7.3**	**16.2**	**15.0**	**21.0**	**21.0**
REGION AND DIVISION											
Northeast	**1 672 413**	**3.4**	**.2**	**9.8**	**13.2**	**9.7**	**4.5**	**16.1**	**14.7**	**22.9**	**20.9**
New England	858 023	6.9	4.2	12.7	12.8	10.4	3.3	10.3	12.9	17.2	19.0
Middle Atlantic	814 390	2.2	–1.1	8.9	13.3	9.5	4.9	18.0	15.2	25.0	21.6
Midwest	**801 634**	**1.4**	**4.0**	**9.6**	**16.1**	**10.8**	**4.0**	**13.4**	**13.8**	**13.5**	**17.5**
East North Central	326 034	.8	3.5	11.1	19.2	14.2	5.3	17.8	17.7	14.2	18.6
West North Central	475 600	2.8	5.2	6.1	9.5	4.0	1.7	6.0	7.8	12.5	15.8
South	**10 078 862**	**13.4**	**20.0**	**14.3**	**16.5**	**13.3**	**10.1**	**14.3**	**12.7**	**19.8**	**22.4**
South Atlantic	6 609 400	17.9	20.5	18.1	22.6	18.8	12.9	12.9	14.7	16.8	17.9
East South Central	510 142	3.5	14.5	6.3	5.0	6.5	9.0	11.2	5.7	11.4	17.4
West South Central	2 959 320	12.5	22.9	14.0	16.6	11.3	7.3	18.9	16.6	34.5	37.8
West	**9 614 765**	**22.3**	**23.9**	**24.2**	**38.9**	**40.4**	**16.7**	**33.8**	**30.1**	**64.4**	**37.5**
Mountain	2 287 274	20.1	37.2	20.9	35.1	22.3	12.1	11.0	26.7	57.3	38.0
Pacific	7 327 491	23.0	19.8	25.2	40.2	47.8	18.6	46.7	32.1	68.9	37.2
STATE											
New England	**858 023**	**6.9**	**4.2**	**12.7**	**12.8**	**10.4**	**3.3**	**10.3**	**12.9**	**17.2**	**19.0**
Maine	102 885	9.1	13.2	2.5	6.1	7.9	6.2	3.8	3.5	6.9	5.0
New Hampshire	188 642	20.5	24.8	21.5	13.8	8.5	5.6	5.0	2.9	4.6	9.3
Vermont	51 302	10.0	15.0	14.1	3.2	5.2	–.1	2.0	–1.0	3.6	3.4
Massachusetts	279 332	4.9	.8	10.5	9.8	8.7	1.6	10.3	14.4	20.0	25.3
Rhode Island	56 310	5.9	–.3	10.5	8.5	11.0	3.8	13.7	11.4	26.6	24.0
Connecticut	179 552	5.8	2.5	19.6	26.3	17.4	6.4	16.4	23.9	22.7	21.7
Middle Atlantic	**814 390**	**2.2**	**–1.1**	**8.9**	**13.3**	**9.5**	**4.9**	**18.0**	**15.2**	**25.0**	**21.6**
New York	432 290	2.5	–3.7	8.7	13.2	10.0	7.1	21.2	14.0	25.4	21.1
New Jersey	365 177	5.0	2.7	18.2	25.5	16.2	2.9	28.1	24.4	34.7	30.4
Pennsylvania	16 923	.1	.5	4.3	7.8	6.0	2.8	10.5	13.8	21.6	19.9
East North Central	**326 034**	**.8**	**3.5**	**11.1**	**19.2**	**14.2**	**5.3**	**17.8**	**17.7**	**14.2**	**18.6**
Ohio	49 512	.5	1.3	9.8	22.1	15.0	3.9	15.4	20.8	14.7	13.2
Indiana	53 949	1.0	5.7	11.4	18.5	14.8	5.8	10.5	8.5	7.3	14.8
Illinois	3 193	–	2.9	10.2	15.7	10.3	3.5	17.7	15.0	16.9	26.0
Michigan	33 253	.4	4.3	13.5	22.8	21.2	8.5	32.0	30.5	16.1	15.6
Wisconsin	186 127	4.0	6.5	11.8	15.1	9.5	6.8	11.7	12.8	12.8	22.2
West North Central	**475 600**	**2.8**	**5.2**	**6.1**	**9.5**	**4.0**	**1.7**	**6.0**	**7.8**	**12.5**	**15.8**
Minnesota	299 129	7.3	7.1	11.5	14.5	6.8	8.9	7.4	15.0	18.5	33.7
Iowa	–137 053	–4.7	3.1	2.5	5.2	3.3	2.7	2.8	8.1	–.3	16.7
Missouri	200 307	4.1	5.1	8.3	9.2	4.5	4.3	6.6	3.4	6.0	16.0
North Dakota	–13 917	–2.1	5.7	–2.3	2.1	–3.5	–5.7	5.3	12.1	80.8	67.1
South Dakota	5 236	.8	3.7	–2.1	4.3	1.5	–7.2	8.8	9.0	45.4	15.2
Nebraska	8 560	.5	5.7	5.2	6.5	.7	–4.5	6.3	8.7	11.8	.3
Kansas	113 338	4.8	5.1	3.2	14.3	5.8	–4.3	6.3	4.6	15.0	3.0
South Atlantic	**6 609 400**	**17.9**	**20.5**	**18.1**	**22.6**	**18.8**	**12.9**	**12.9**	**14.7**	**16.8**	**17.9**
Delaware	71 830	12.1	8.4	22.8	40.3	19.4	11.8	6.9	10.2	9.5	9.6
Maryland	564 535	13.4	7.5	26.5	32.3	28.6	11.6	12.5	11.9	9.0	14.0
District of Columbia	–31 532	–4.9	–15.6	–1.0	–4.8	21.0	36.2	11.3	32.2	18.8	21.0
Virginia	840 561	15.7	14.9	17.3	19.5	23.9	10.6	4.9	12.0	11.2	12.0
West Virginia	–156 709	–8.0	11.8	–6.2	–7.2	5.4	10.0	18.1	19.9	27.4	25.7
North Carolina	748 542	12.7	15.6	11.6	12.2	13.7	12.7	23.9	16.0	16.5	17.1
South Carolina	365 974	11.7	20.5	8.7	12.5	11.4	9.3	3.3	11.1	13.1	16.4
Georgia	1 015 234	18.6	19.1	16.4	14.5	10.3	7.4	.4	11.0	17.7	20.6
Florida	3 190 965	32.7	43.5	37.2	78.7	46.1	29.2	51.6	28.7	42.4	35.0
East South Central	**510 142**	**3.5**	**14.5**	**6.3**	**5.0**	**6.5**	**9.0**	**11.2**	**5.7**	**11.4**	**17.4**
Kentucky	24 972	.7	13.6	6.0	3.2	3.5	8.8	8.2	5.5	6.6	15.5
Tennessee	286 162	6.2	16.9	10.1	8.4	12.9	11.4	11.9	7.0	8.1	14.3
Alabama	146 562	3.8	13.1	5.4	6.7	8.1	7.1	12.7	9.8	16.9	20.8
Mississippi	52 446	2.1	13.7	1.8	–	–.2	8.7	12.2	–.4	15.8	20.3
West South Central	**2 959 320**	**12.5**	**22.9**	**14.0**	**16.6**	**11.3**	**7.3**	**18.9**	**16.6**	**34.5**	**37.8**
Arkansas	64 368	2.8	18.9	7.7	–6.5	–2.0	5.1	5.8	11.3	20.0	16.3
Louisiana	13 857	.3	15.4	11.9	21.4	13.5	12.5	16.9	8.6	19.9	23.5
Oklahoma	120 098	4.0	18.2	9.9	4.3	–4.4	–2.5	18.1	22.4	109.7	205.6
Texas	2 760 997	19.4	27.0	16.9	24.2	20.2	10.1	24.9	19.7	27.8	36.4
Mountain	**2 287 274**	**20.1**	**37.2**	**20.9**	**35.1**	**22.3**	**12.1**	**11.0**	**26.7**	**57.3**	**38.0**
Montana	12 375	1.6	13.3	2.9	14.2	5.6	4.1	–2.1	46.0	54.5	70.3
Idaho	62 622	6.6	32.4	6.9	13.3	12.1	17.9	3.0	32.6	101.3	82.7
Wyoming	–15 969	–3.4	41.3	.7	13.6	15.9	11.2	16.0	33.2	57.7	47.9
Colorado	404 659	14.0	30.8	26.0	32.4	18.0	8.4	10.2	17.6	48.0	30.6
New Mexico	211 767	16.2	28.1	6.9	39.6	28.1	25.6	17.5	10.1	67.6	21.9
Arizona	948 682	34.9	53.0	36.3	73.7	50.1	14.6	30.3	63.5	66.2	39.3
Utah	261 813	17.9	37.9	18.9	29.3	25.2	8.4	13.0	20.4	34.9	31.3
Nevada	401 325	50.1	63.8	71.3	78.2	45.2	21.1	17.6	–5.5	93.4	–10.6
Pacific	**7 327 491**	**23.0**	**19.8**	**25.2**	**40.2**	**47.8**	**18.6**	**46.7**	**32.1**	**68.9**	**37.2**
Washington	734 339	17.8	21.1	19.6	19.9	37.0	11.1	15.2	18.8	120.4	45.0
Oregon	209 165	7.9	25.9	18.3	16.3	39.6	14.2	21.8	16.4	62.7	30.2
California	6 092 257	25.7	18.5	27.1	48.5	53.3	21.7	65.7	44.1	60.1	22.4
Alaska	148 192	36.9	32.8	33.8	75.8	77.4	22.3	7.7	–14.5	1.2	98.4
Hawaii	143 538	14.9	25.3	21.7	26.6	18.2	14.8	43.9	33.4	24.6	...

TIPSII [UPF] GPH21 CENSUS90 71583900 08/27/93 11:03 AM MACHINE: C DATA:CENSUS90*PH21TIPSDA00. 08/26/93 14:50:22 TAPE: NONE FRAME: 29
TSF:CENSUS90*92. 08/26/93 14:51:46 UTF:CENSUS90*93. 08/26/93 14:51:47 META:CENSUS90*PH21TABLES00. 08/26/93 15:23:55

Table 18. **Decennial Rates of Change in Population: 1790 to 1990**—Con.

[Rates computed on population shown in table 16. For definitions of terms and meanings of symbols, see text]

United States Region and Division State	Percent change—Con.									
	1880 to 1890	1870 to 1880	1860 to 1870	1850 to 1860	1840 to 1850	1830 to 1840	1820 to 1830	1810 to 1820	1800 to 1810	1790 to 1800
United States	**25.5**	**30.2**	**22.6**	**35.6**	**35.9**	**32.7**	**33.5**	**33.1**	**36.4**	**35.1**
REGION AND DIVISION										
Northeast	**20.0**	**18.0**	**16.1**	**22.8**	**27.6**	**22.0**	**27.1**	**25.0**	**32.3**	**33.9**
New England	17.2	15.0	11.2	14.9	22.1	14.3	17.7	12.8	19.4	22.2
Middle Atlantic	21.0	19.1	18.1	26.5	30.3	26.2	32.9	34.0	43.6	46.3
Midwest	**29.1**	**33.8**	**42.7**	**68.3**	**61.2**	**108.1**	**87.4**	**194.2**	**472.7**	...
East North Central	20.3	22.8	31.7	53.1	54.7	99.0	85.4	191.1	433.9	...
West North Central	45.1	59.7	77.7	146.5	106.3	203.9	110.9	236.6	...	...
South	**21.3**	**34.4**	**10.4**	**23.9**	**29.2**	**21.8**	**29.2**	**27.7**	**32.0**	**33.7**
South Atlantic	16.6	29.8	9.1	14.7	19.2	7.7	19.1	14.4	17.0	23.5
East South Central	15.1	26.8	9.5	19.6	30.6	41.8	52.5	68.0	111.3	206.7
West South Central	42.2	64.3	16.2	85.9	109.0	82.8	46.8	116.0	...	...
West	**74.0**	**81.8**	**60.0**	**246.1**	...	...	...	...	...	...
Mountain	85.9	107.1	80.3	139.9	...	...	...	...	...	...
Pacific	67.3	70.0	52.0	319.3	...	...	...	...	...	...
STATE										
New England	**17.2**	**15.0**	**11.2**	**14.9**	**22.1**	**14.3**	**17.7**	**12.8**	**19.4**	**22.2**
Maine	1.9	3.5	–.2	7.7	16.2	25.6	33.9	30.4	50.7	57.2
New Hampshire	8.5	9.0	–2.4	2.5	11.7	5.7	10.3	13.8	16.6	29.6
Vermont	–	.5	4.9	.3	7.6	4.0	18.9	8.3	41.1	80.8
Massachusetts	25.6	22.4	18.4	23.8	34.8	20.9	16.6	10.9	11.6	11.6
Rhode Island	24.9	27.2	24.5	18.4	35.6	12.0	17.0	8.0	11.3	.4
Connecticut	19.8	15.9	16.8	24.1	19.6	4.1	8.1	5.1	4.4	5.5
Middle Atlantic	**21.0**	**19.1**	**18.1**	**26.5**	**30.3**	**26.2**	**32.9**	**34.0**	**43.6**	**46.3**
New York	18.1	16.0	12.9	25.3	27.5	26.6	39.8	43.1	62.8	73.2
New Jersey	27.7	24.8	34.8	37.3	31.1	16.4	15.6	13.0	16.3	14.7
Pennsylvania	22.8	21.6	21.2	25.7	34.1	27.9	28.5	29.5	34.5	38.7
East North Central	**20.3**	**22.8**	**31.7**	**53.1**	**54.7**	**99.0**	**85.4**	**191.1**	**433.9**	...
Ohio	14.8	20.0	13.9	18.1	30.3	62.0	61.3	152.0	408.7	...
Indiana	10.8	17.7	24.5	36.6	44.1	99.9	133.1	500.2	334.7	...
Illinois	24.3	21.2	48.4	101.1	78.8	202.4	185.2	349.5	...	...
Michigan	27.9	38.2	58.1	88.4	87.3	570.9	255.7	86.8	...	...
Wisconsin	28.7	24.7	35.9	154.1	886.9	...	...	...	...	...
West North Central	**45.1**	**59.7**	**77.7**	**146.5**	**106.3**	**203.9**	**110.9**	**236.6**	...	...
Minnesota	67.8	77.6	155.6	2730.7	...	...	...	...	...	...
Iowa	17.7	36.1	76.9	251.1	345.8	...	...	...	...	...
Missouri	23.6	26.0	45.6	73.3	77.8	173.2	110.9	236.6	...	...
North Dakota	417.4	1434.7	...	...	...	...	...	...	...	...
South Dakota	254.7	734.5	143.5	...	...	...	...	...	...	...
Nebraska	134.9	267.8	326.5	...	...	...	...	...	...	...
Kansas	43.4	173.4	239.9	...	...	...	...	...	...	...
South Atlantic	**16.6**	**29.8**	**9.1**	**14.7**	**19.2**	**7.7**	**19.1**	**14.4**	**17.0**	**23.5**
Delaware	14.9	17.3	11.4	22.6	17.2	1.7	5.5	.1	13.1	8.8
Maryland	11.5	19.7	13.7	17.8	24.0	5.1	9.7	7.0	11.4	6.8
District of Columbia	29.7	34.9	75.4	45.3	53.2	11.5	29.7	50.8	90.0	...
Virginia	9.5	23.5	.5	9.0	9.2	-1.8	11.3	6.9	8.7	16.7
West Virginia	23.3	39.9	17.3	24.6	34.6	26.9	29.3	29.7	34.2	40.7
North Carolina	15.6	30.7	7.9	14.2	15.3	2.1	15.5	15.0	16.2	21.4
South Carolina	15.6	41.1	.3	5.3	12.5	2.3	15.6	21.1	20.1	38.8
Georgia	19.1	30.2	12.0	16.7	31.1	33.8	51.6	35.1	55.2	97.1
Florida	45.2	43.5	33.7	60.6	60.5	56.9	...	...	...	...
East South Central	**15.1**	**26.8**	**9.5**	**19.6**	**30.6**	**41.8**	**52.5**	**68.0**	**111.3**	**206.7**
Kentucky	12.7	24.8	14.3	17.6	26.0	13.4	21.9	38.8	84.0	199.9
Tennessee	14.6	22.6	13.4	10.7	20.9	21.6	61.3	61.6	147.8	195.9
Alabama	19.9	26.6	3.4	25.0	30.6	90.9	142.0	1313.9	623.7	...
Mississippi	14.0	36.7	4.6	30.5	61.5	175.0	81.1	141.0	311.9	...
West South Central	**42.2**	**64.3**	**16.2**	**85.9**	**109.0**	**82.8**	**46.8**	**116.0**	...	...
Arkansas	40.6	65.6	11.3	107.5	115.1	221.1	112.9	1244.0	...	...
Louisiana	19.0	29.3	2.7	36.7	46.9	63.4	40.6	100.4	...	...
Oklahoma	...	...	...	...	...	...	...	...	...	...
Texas	40.4	94.5	35.5	184.2	...	...	...	...	...	...
Mountain	**85.9**	**107.1**	**80.3**	**139.9**	...	...	...	...	...	...
Montana	265.0	90.1	...	...	...	...	...	...	...	...
Idaho	171.5	117.4	...	...	...	...	...	...	...	...
Wyoming	200.9	128.0	...	...	...	...	...	...	...	...
Colorado	112.7	387.5	16.3	...	...	...	...	...	...	...
New Mexico	34.1	30.1	-1.8	51.9	...	...	...	...	...	...
Arizona	118.2	318.7	...	...	...	...	...	...	...	...
Utah	46.4	65.9	115.5	253.9	...	...	...	...	...	...
Nevada	-23.9	46.5	519.7	...	...	...	...	...	...	...
Pacific	**67.3**	**70.0**	**52.0**	**319.3**	...	...	...	...	...	...
Washington	375.6	213.6	106.6	865.4	...	...	...	...	...	...
Oregon	81.8	92.2	73.3	333.8	...	...	...	...	...	...
California	40.3	54.3	47.4	310.4	...	...	...	...	...	...
Alaska	-4.1	...	...	...	...	...	...	...	...	...
Hawaii	...	...	...	...	...	...	...	...	...	...

TIPSII [UPF] GPH21 CENSUS90 71583900 08/27/93 11:03 AM MACHINE: C DATA:CENSUS90*PH21TIPSDA00. 08/26/93 14:50:22 TAPE: NONE FRAME: 30
TSF:CENSUS90*92. 08/26/93 14:51:46 UTF:CENSUS90*93. 08/26/93 14:51:47 META:CENSUS90*PH21TABLES00. 08/26/93 15:23:55

Table 19. **Decennial Rates of Change in Housing Units: 1940 to 1990**

[Rates computed on housing units shown in table 17. For definitions of terms and meanings of symbols, see text]

United States Region and Division State	Change, 1980 to 1990		Percent change			
	Housing units	Percent	1970 to 1980	1960 to 1970	1950 to 1960	1940 to 1950
United States	**13 853 051**	**15.7**	**28.7**	**17.8**	**26.4**	**23.2**
REGION AND DIVISION						
Northeast	**1 723 339**	**9.0**	**14.6**	**12.5**	**22.8**	**16.9**
New England	719 663	14.8	20.3	14.5	22.3	18.1
Middle Atlantic	1 003 676	7.0	12.8	11.9	23.0	16.5
Midwest	**1 670 343**	**7.3**	**20.3**	**13.0**	**22.2**	**18.5**
East North Central	1 054 611	6.6	19.8	14.3	24.9	21.5
West North Central	615 732	9.0	21.2	9.9	16.5	12.7
South	**6 646 837**	**22.6**	**39.8**	**22.5**	**25.8**	**25.5**
South Atlantic	4 028 552	27.4	43.2	27.7	34.0	31.9
East South Central	718 330	13.1	31.3	16.1	12.9	16.8
West South Central	1 899 955	20.6	40.0	19.2	24.0	24.2
West	**3 812 532**	**22.3**	**41.9**	**26.0**	**42.9**	**43.7**
Mountain	1 330 169	29.3	63.9	24.2	38.4	29.9
Pacific	2 482 363	19.8	35.3	26.5	44.4	48.7
STATE						
New England	**719 663**	**14.8**	**20.3**	**14.5**	**22.3**	**18.1**
Maine	85 712	17.1	26.2	8.9	17.1	19.5
New Hampshire	117 523	30.4	37.5	25.2	17.8	20.6
Vermont	48 015	21.5	35.1	21.2	11.8	14.6
Massachusetts	264 543	12.0	16.8	11.8	20.8	14.7
Rhode Island	41 900	11.2	17.3	10.8	17.5	20.0
Connecticut	161 970	14.0	18.1	19.9	33.9	25.1
Middle Atlantic	**1 003 676**	**7.0**	**12.8**	**11.9**	**23.0**	**16.5**
New York	359 217	5.2	9.0	10.6	22.9	14.9
New Jersey	303 062	10.9	16.1	19.5	33.1	22.7
Pennsylvania	341 397	7.4	17.0	9.6	18.0	16.0
East North Central	**1 054 611**	**6.6**	**19.8**	**14.3**	**24.9**	**21.5**
Ohio	263 856	6.4	18.5	14.0	26.6	21.5
Indiana	154 250	7.4	20.9	15.1	22.0	22.5
Illinois	186 560	4.3	16.7	13.0	22.6	17.1
Michigan	258 028	7.2	21.4	16.0	29.3	29.8
Wisconsin	191 917	10.3	26.6	14.3	22.0	17.6
West North Central	**615 732**	**9.0**	**21.2**	**9.9**	**16.5**	**12.7**
Minnesota	235 485	14.6	26.4	14.1	21.9	18.8
Iowa	12 370	1.1	17.3	6.5	11.5	11.7
Missouri	210 173	10.6	18.8	12.2	17.6	11.2
North Dakota	17 568	6.8	26.7	5.0	10.7	7.9
South Dakota	15 439	5.6	22.9	4.1	11.2	8.3
Nebraska	35 792	5.7	21.2	9.0	13.4	7.7
Kansas	88 905	9.3	21.0	6.7	18.4	14.6
South Atlantic	**4 028 552**	**27.4**	**43.2**	**27.7**	**34.0**	**31.9**
Delaware	51 308	21.5	32.4	25.4	48.2	28.4
Maryland	321 022	20.4	25.7	33.7	35.6	37.8
District of Columbia	1 240	.4	-.4	6.0	14.3	24.1
Virginia	475 400	23.5	35.3	27.8	29.7	36.6
West Virginia	33 303	4.5	25.2	4.0	5.6	18.3
North Carolina	543 997	23.9	38.5	24.1	25.0	28.9
South Carolina	270 774	23.5	41.5	20.2	21.6	21.5
Georgia	610 113	30.1	37.9	25.7	21.0	21.3
Florida	1 721 395	39.3	73.2	42.2	86.6	61.3
East South Central	**718 330**	**13.1**	**31.3**	**16.1**	**12.9**	**16.8**
Kentucky	137 944	10.1	28.6	15.0	12.9	12.5
Tennessee	278 677	15.9	34.3	20.0	17.6	24.2
Alabama	202 952	13.8	31.0	15.8	14.6	19.2
Mississippi	98 757	10.8	30.4	11.2	3.2	9.3
West South Central	**1 899 955**	**20.6**	**40.0**	**19.2**	**24.0**	**24.2**
Arkansas	102 099	11.4	33.0	15.2	2.0	10.5
Louisiana	167 718	10.8	34.5	17.6	25.8	25.6
Oklahoma	169 353	13.7	31.7	15.2	14.0	10.5
Texas	1 460 785	26.3	44.9	21.5	31.7	32.6
Mountain	**1 330 169**	**29.3**	**63.9**	**24.2**	**38.4**	**29.9**
Montana	32 690	10.0	33.2	5.7	20.1	9.5
Idaho	38 126	10.2	53.4	9.4	18.7	23.2
Wyoming	15 194	8.1	61.8	2.9	22.8	19.8
Colorado	283 214	23.7	57.6	27.5	36.3	23.0
New Mexico	124 314	24.5	55.7	15.7	41.2	37.1
Arizona	549 347	49.5	89.5	40.9	72.7	63.7
Utah	108 382	22.1	55.2	20.2	31.0	36.2
Nevada	178 902	52.6	97.0	69.8	79.8	53.7
Pacific	**2 482 363**	**19.8**	**35.3**	**26.5**	**44.4**	**48.7**
Washington	342 900	20.3	38.3	21.0	24.7	37.1
Oregon	110 264	10.2	45.5	19.6	18.9	41.7
California	1 903 841	20.5	32.6	28.1	52.2	53.4
Alaska	69 783	42.9	79.3	35.2	103.2	47.6
Hawaii	55 575	16.6	54.4	30.8	37.2	32.8

TIPSII [UPF] GPH21 CENSUS90 71583900 08/27/93 11:03 AM MACHINE: C DATA:CENSUS90*PH21TIPSDA00. 08/26/93 14:50:22 TAPE: NONE FRAME: 31
TSF:CENSUS90*92. 08/26/93 14:51:46 UTF:CENSUS90*93. 08/26/93 14:51:47 META:CENSUS90*PH21TABLES00. 08/26/93 15:23:55

Table 20. **Percent Distribution of the Population: 1790 to 1990**

[For definitions of terms and meanings of symbols, see text]

United States Region and Division State	1990	1980	1970	1960	1950	1940	1930	1920	1910	1900	1890
United States	**100.00**	**100.00**	**100.00**	**100.00**	**100.00**	**100.00**	**100.00**	**100.00**	**100.00**	**100.00**	**100.00**
REGION AND DIVISION											
Northeast	**20.43**	**21.69**	**24.13**	**24.91**	**26.09**	**27.22**	**27.94**	**27.98**	**28.05**	**27.62**	**27.64**
New England	5.31	5.45	5.83	5.86	6.16	6.38	6.63	6.98	7.10	7.34	7.46
Middle Atlantic	15.12	16.24	18.30	19.05	19.93	20.84	21.32	21.00	20.94	20.28	20.18
Midwest	**23.99**	**25.99**	**27.84**	**28.79**	**29.38**	**30.37**	**31.33**	**32.09**	**32.41**	**34.55**	**35.58**
East North Central	16.89	18.40	19.80	20.20	20.09	20.15	20.53	20.26	19.79	20.98	21.40
West North Central	7.10	7.59	8.03	8.58	9.29	10.23	10.79	11.83	12.62	13.58	14.18
South	**34.36**	**33.27**	**30.90**	**30.66**	**31.19**	**31.53**	**30.73**	**31.24**	**31.87**	**32.18**	**31.80**
South Atlantic	17.52	16.31	15.09	14.48	14.00	13.49	12.82	13.20	13.22	13.70	14.06
East South Central	6.10	6.47	6.30	6.72	7.58	8.16	8.03	8.39	9.12	9.90	10.21
West South Central	10.74	10.48	9.51	9.45	9.61	9.89	9.88	9.66	9.52	8.57	7.53
West	**21.22**	**19.06**	**17.14**	**15.64**	**13.34**	**10.88**	**10.00**	**8.69**	**7.68**	**5.65**	**4.98**
Mountain	5.49	5.02	4.08	3.82	3.35	3.14	3.00	3.15	2.86	2.20	1.93
Pacific	15.73	14.04	13.06	11.82	9.99	7.74	7.00	5.54	4.82	3.46	3.05
STATE											
New England	**5.31**	**5.45**	**5.83**	**5.86**	**6.16**	**6.38**	**6.63**	**6.98**	**7.10**	**7.34**	**7.46**
Maine	.49	.50	.49	.54	.60	.64	.65	.72	.80	.91	1.05
New Hampshire	.45	.41	.36	.34	.35	.37	.38	.42	.47	.54	.60
Vermont	.23	.23	.22	.22	.25	.27	.29	.33	.39	.45	.53
Massachusetts	2.42	2.53	2.80	2.87	3.10	3.27	3.45	3.63	3.65	3.68	3.63
Rhode Island	.40	.42	.47	.48	.52	.54	.56	.57	.59	.56	.55
Connecticut	1.32	1.37	1.49	1.41	1.33	1.29	1.30	1.30	1.21	1.19	1.18
Middle Atlantic	**15.12**	**16.24**	**18.30**	**19.05**	**19.93**	**20.84**	**21.32**	**21.00**	**20.94**	**20.28**	**20.18**
New York	7.23	7.75	8.97	9.36	9.80	10.20	10.22	9.80	9.88	9.54	9.53
New Jersey	3.11	3.25	3.53	3.38	3.20	3.15	3.28	2.98	2.75	2.47	2.29
Pennsylvania	4.78	5.24	5.80	6.31	6.94	7.49	7.82	8.22	8.31	8.27	8.35
East North Central	**16.89**	**18.40**	**19.80**	**20.20**	**20.09**	**20.15**	**20.53**	**20.26**	**19.79**	**20.98**	**21.40**
Ohio	4.36	4.77	5.24	5.41	5.25	5.23	5.39	5.43	5.17	5.46	5.83
Indiana	2.23	2.42	2.56	2.60	2.60	2.59	2.63	2.76	2.93	3.30	3.48
Illinois	4.60	5.04	5.46	5.62	5.76	5.98	6.19	6.12	6.11	6.33	6.08
Michigan	3.74	4.09	4.37	4.36	4.21	3.98	3.93	3.46	3.05	3.18	3.32
Wisconsin	1.97	2.08	2.17	2.20	2.27	2.37	2.39	2.48	2.53	2.71	2.69
West North Central	**7.10**	**7.59**	**8.03**	**8.58**	**9.29**	**10.23**	**10.79**	**11.83**	**12.62**	**13.58**	**14.18**
Minnesota	1.76	1.80	1.87	1.90	1.97	2.11	2.08	2.25	2.25	2.30	2.08
Iowa	1.12	1.29	1.39	1.54	1.73	1.92	2.01	2.27	2.41	2.93	3.04
Missouri	2.06	2.17	2.30	2.41	2.61	2.86	2.95	3.21	3.57	4.08	4.25
North Dakota	.26	.29	.30	.35	.41	.49	.55	.61	.63	.42	.30
South Dakota	.28	.30	.33	.38	.43	.49	.56	.60	.63	.53	.55
Nebraska	.63	.69	.73	.79	.88	1.00	1.12	1.22	1.29	1.40	1.69
Kansas	1.00	1.04	1.11	1.21	1.26	1.36	1.53	1.67	1.83	1.93	2.27
South Atlantic	**17.52**	**16.31**	**15.09**	**14.48**	**14.00**	**13.49**	**12.82**	**13.20**	**13.22**	**13.70**	**14.06**
Delaware	.27	.26	.27	.25	.21	.20	.19	.21	.22	.24	.27
Maryland	1.92	1.86	1.93	1.73	1.55	1.38	1.32	1.37	1.40	1.56	1.66
District of Columbia	.24	.28	.37	.43	.53	.50	.40	.41	.36	.37	.37
Virginia	2.49	2.36	2.29	2.21	2.19	2.03	1.97	2.18	2.24	2.43	2.63
West Virginia	.72	.86	.86	1.04	1.33	1.44	1.40	1.38	1.32	1.26	1.21
North Carolina	2.67	2.60	2.50	2.54	2.68	2.70	2.57	2.41	2.39	2.48	2.57
South Carolina	1.40	1.38	1.27	1.33	1.40	1.44	1.41	1.59	1.64	1.76	1.83
Georgia	2.60	2.41	2.26	2.20	2.28	2.36	2.36	2.73	2.83	2.91	2.92
Florida	5.20	4.30	3.34	2.76	1.83	1.44	1.19	.91	.82	.69	.62
East South Central	**6.10**	**6.47**	**6.30**	**6.72**	**7.58**	**8.16**	**8.03**	**8.39**	**9.12**	**9.90**	**10.21**
Kentucky	1.48	1.62	1.58	1.69	1.95	2.15	2.12	2.28	2.48	2.82	2.95
Tennessee	1.96	2.03	1.93	1.99	2.18	2.21	2.12	2.21	2.37	2.65	2.81
Alabama	1.62	1.72	1.69	1.82	2.02	2.14	2.15	2.21	2.32	2.40	2.40
Mississippi	1.03	1.11	1.09	1.21	1.44	1.65	1.63	1.69	1.95	2.04	2.05
West South Central	**10.74**	**10.48**	**9.51**	**9.45**	**9.61**	**9.89**	**9.88**	**9.66**	**9.52**	**8.57**	**7.53**
Arkansas	.95	1.01	.95	1.00	1.26	1.47	1.51	1.65	1.71	1.72	1.79
Louisiana	1.70	1.86	1.79	1.82	1.77	1.79	1.71	1.70	1.80	1.81	1.78
Oklahoma	1.26	1.34	1.26	1.30	1.48	1.77	1.94	1.91	1.80	1.04	.41
Texas	6.83	6.28	5.51	5.34	5.10	4.85	4.73	4.40	4.22	4.00	3.55
Mountain	**5.49**	**5.02**	**4.08**	**3.82**	**3.35**	**3.14**	**3.00**	**3.15**	**2.86**	**2.20**	**1.93**
Montana	.32	.35	.34	.38	.39	.42	.44	.52	.41	.32	.23
Idaho	.40	.42	.35	.37	.39	.40	.36	.41	.35	.21	.14
Wyoming	.18	.21	.16	.18	.19	.19	.18	.18	.16	.12	.10
Colorado	1.32	1.28	1.09	.98	.88	.85	.84	.89	.87	.71	.66
New Mexico	.61	.58	.50	.53	.45	.40	.34	.34	.35	.26	.25
Arizona	1.47	1.20	.87	.73	.50	.38	.35	.32	.22	.16	.14
Utah	.69	.64	.52	.50	.46	.42	.41	.42	.40	.36	.33
Nevada	.48	.35	.24	.16	.11	.08	.07	.07	.09	.06	.08
Pacific	**15.73**	**14.04**	**13.06**	**11.82**	**9.99**	**7.74**	**7.00**	**5.54**	**4.82**	**3.46**	**3.05**
Washington	1.96	1.82	1.68	1.59	1.57	1.31	1.27	1.28	1.24	.68	.57
Oregon	1.14	1.16	1.03	.99	1.01	.82	.77	.74	.73	.54	.50
California	11.97	10.45	9.82	8.76	7.00	5.23	4.61	3.23	2.58	1.95	1.93
Alaska	.22	.18	.15	.13	.09	.05	.05	.05	.07	.08	.05
Hawaii	.45	.43	.38	.35	.33	.32	.30	.24	.21	.20	...

TIPSII [UPF] GPH21 CENSUS90 71583900 08/27/93 11:03 AM MACHINE: C DATA:CENSUS90*PH21TIPSDA00. 08/26/93 14:50:22 TAPE: NONE FRAME: 32
TSF:CENSUS90*92. 08/26/93 14:51:46 UTF:CENSUS90*93. 08/26/93 14:51:47 META:CENSUS90*PH21TABLES00. 08/26/93 15:23:55

Table 20. **Percent Distribution of the Population: 1790 to 1990**—Con.

[For definitions of terms and meanings of symbols, see text]

United States Region and Division State	1880	1870	1860	1850	1840	1830	1820	1810	1800	1790
United States	**100.00**	**100.00**	**100.00**	**100.00**	**100.00**	**100.00**	**100.00**	**100.00**	**100.00**	**100.00**
REGION AND DIVISION										
Northeast	**28.91**	**31.90**	**33.70**	**37.20**	**39.62**	**43.10**	**45.23**	**48.16**	**49.65**	**50.09**
New England	7.99	9.05	9.97	11.76	13.10	15.20	17.22	20.33	23.23	25.69
Middle Atlantic	20.91	22.85	23.73	25.43	26.53	27.90	28.01	27.83	26.42	24.40
Midwest	**34.60**	**33.67**	**28.93**	**23.30**	**19.64**	**12.52**	**8.92**	**4.03**	**.96**	…
East North Central	22.33	23.66	22.03	19.50	17.14	11.43	8.22	3.76	.96	…
West North Central	12.27	10.00	6.90	3.80	2.50	1.09	.69	.27	…	…
South	**32.91**	**31.87**	**35.41**	**38.73**	**40.73**	**44.38**	**45.85**	**47.81**	**49.39**	**49.91**
South Atlantic	15.14	15.18	17.06	20.18	23.00	28.35	31.76	36.95	43.07	47.13
East South Central	11.13	11.42	12.79	14.50	15.09	14.12	12.35	9.79	6.32	2.78
West South Central	6.64	5.26	5.56	4.05	2.64	1.91	1.74	1.07	…	…
West	**3.59**	**2.57**	**1.97**	**.77**	…	…	…	…	…	…
Mountain	1.30	.82	.56	.31	…	…	…	…	…	…
Pacific	2.29	1.75	1.41	.46	…	…	…	…	…	…
STATE										
New England	**7.99**	**9.05**	**9.97**	**11.76**	**13.10**	**15.20**	**17.22**	**20.33**	**23.23**	**25.69**
Maine	1.29	1.63	2.00	2.51	2.94	3.11	3.10	3.16	2.86	2.46
New Hampshire	.69	.83	1.04	1.37	1.67	2.09	2.53	2.96	3.46	3.61
Vermont	.66	.86	1.00	1.35	1.71	2.18	2.45	3.01	2.91	2.17
Massachusetts	3.55	3.78	3.92	4.29	4.32	4.75	5.43	6.52	7.97	9.64
Rhode Island	.55	.56	.56	.64	.64	.76	.86	1.06	1.30	1.75
Connecticut	1.24	1.39	1.46	1.60	1.82	2.31	2.86	3.62	4.73	6.06
Middle Atlantic	**20.91**	**22.85**	**23.73**	**25.43**	**26.53**	**27.90**	**28.01**	**27.83**	**26.42**	**24.40**
New York	10.13	11.37	12.34	13.36	14.23	14.92	14.24	13.25	11.10	8.66
New Jersey	2.25	2.35	2.14	2.11	2.19	2.49	2.88	3.39	3.98	4.69
Pennsylvania	8.53	9.13	9.24	9.97	10.10	10.48	10.89	11.19	11.35	11.05
East North Central	**22.33**	**23.66**	**22.03**	**19.50**	**17.14**	**11.43**	**8.22**	**3.76**	**.96**	…
Ohio	6.37	6.91	7.44	8.54	8.90	7.29	6.03	3.19	.85	…
Indiana	3.94	4.36	4.30	4.26	4.02	2.67	1.53	.34	.11	…
Illinois	6.13	6.59	5.45	3.67	2.79	1.22	.57	.17	…	…
Michigan	3.26	3.07	2.38	1.71	1.24	.25	.09	.07	…	…
Wisconsin	2.62	2.74	2.47	1.32	.18	…	…	…	…	…
West North Central	**12.27**	**10.00**	**6.90**	**3.80**	**2.50**	**1.09**	**.69**	**.27**	…	…
Minnesota	1.56	1.14	.55	.03	…	…	…	…	…	…
Iowa	3.24	3.10	2.15	.83	.25	…	…	…	…	…
Missouri	4.32	4.46	3.76	2.94	2.25	1.09	.69	.27	…	…
North Dakota	.07	.01	…	…	…	…	…	…	…	…
South Dakota	.20	.03	.02	…	…	…	…	…	…	…
Nebraska	.90	.32	.09	…	…	…	…	…	…	…
Kansas	1.98	.95	.34	…	…	…	…	…	…	…
South Atlantic	**15.14**	**15.18**	**17.06**	**20.18**	**23.00**	**28.35**	**31.76**	**36.95**	**43.07**	**47.13**
Delaware	.29	.32	.36	.39	.46	.60	.75	1.00	1.21	1.50
Maryland	1.86	2.03	2.19	2.51	2.75	3.48	4.23	5.26	6.43	8.14
District of Columbia	.35	.34	.24	.22	.20	.24	.24	.21	.15	…
Virginia	3.01	3.18	3.88	4.83	6.01	8.12	9.73	12.12	15.21	17.60
West Virginia	1.23	1.15	1.20	1.30	1.32	1.38	1.42	1.46	1.48	1.42
North Carolina	2.79	2.78	3.16	3.75	4.42	5.74	6.63	7.67	9.01	10.02
South Carolina	1.98	1.83	2.24	2.88	3.48	4.52	5.22	5.73	6.51	6.34
Georgia	3.07	3.07	3.36	3.91	4.05	4.02	3.54	3.49	3.06	2.10
Florida	.54	.49	.45	.38	.32	.27	…	…	…	…
East South Central	**11.13**	**11.42**	**12.79**	**14.50**	**15.09**	**14.12**	**12.35**	**9.79**	**6.32**	**2.78**
Kentucky	3.28	3.43	3.68	4.24	4.57	5.35	5.85	5.61	4.16	1.88
Tennessee	3.07	3.26	3.53	4.32	4.86	5.30	4.39	3.62	1.99	.91
Alabama	2.52	2.59	3.07	3.33	3.46	2.41	1.33	.12	.02	…
Mississippi	2.25	2.15	2.52	2.62	2.20	1.06	.78	.43	.14	…
West South Central	**6.64**	**5.26**	**5.56**	**4.05**	**2.64**	**1.91**	**1.74**	**1.07**	…	…
Arkansas	1.60	1.26	1.39	.91	.57	.24	.15	.01	…	…
Louisiana	1.87	1.89	2.25	2.23	2.07	1.68	1.59	1.06	…	…
Oklahoma	…	…	…	…	…	…	…	…	…	…
Texas	3.17	2.12	1.92	.92	…	…	…	…	…	…
Mountain	**1.30**	**.82**	**.56**	**.31**	…	…	…	…	…	…
Montana	.08	.05	…	…	…	…	…	…	…	…
Idaho	.06	.04	…	…	…	…	…	…	…	…
Wyoming	.04	.02	…	…	…	…	…	…	…	…
Colorado	.39	.10	.11	…	…	…	…	…	…	…
New Mexico	.24	.24	.30	.27	…	…	…	…	…	…
Arizona	.08	.03	…	…	…	…	…	…	…	…
Utah	.29	.23	.13	.05	…	…	…	…	…	…
Nevada	.12	.11	.02	…	…	…	…	…	…	…
Pacific	**2.29**	**1.75**	**1.41**	**.46**	…	…	…	…	…	…
Washington	.15	.06	.04	.01	…	…	…	…	…	…
Oregon	.35	.24	.17	.05	…	…	…	…	…	…
California	1.72	1.45	1.21	.40	…	…	…	…	…	…
Alaska	.07	…	…	…	…	…	…	…	…	…
Hawaii	…	…	…	…	…	…	…	…	…	…

TIPSII [UPF] GPH21 CENSUS90 71583900 08/27/93 11:03 AM MACHINE: C DATA:CENSUS90*PH21TIPSDA00. 08/26/93 14:50:22 TAPE: NONE FRAME: 33
TSF:CENSUS90*92. 08/26/93 14:51:46 UTF:CENSUS90*93. 08/26/93 14:51:47 META:CENSUS90*PH21TABLES00. 08/26/93 15:23:55

Table 21. **Percent Distribution of Housing Units: 1940 to 1990**

[For definitions of terms and meanings of symbols, see text]

United States Region and Division State	1990	1980	1970	1960	1950	1940
United States	**100.00**	**100.00**	**100.00**	**100.00**	**100.00**	**100.00**
REGION AND DIVISION						
Northeast	**20.35**	**21.59**	**24.23**	**25.37**	**26.12**	**27.55**
New England	5.45	5.49	5.87	6.04	6.24	6.51
Middle Atlantic	14.90	16.10	18.36	19.33	19.88	21.03
Midwest	**23.95**	**25.81**	**27.62**	**28.80**	**29.79**	**30.98**
East North Central	16.65	18.07	19.40	19.99	20.23	20.52
West North Central	7.30	7.75	8.22	8.81	9.56	10.46
South	**35.27**	**33.27**	**30.62**	**29.44**	**29.59**	**29.05**
South Atlantic	18.30	16.62	14.93	13.77	13.00	12.15
East South Central	6.08	6.22	6.09	6.18	6.93	7.31
West South Central	10.89	10.44	9.60	9.49	9.67	9.59
West	**20.43**	**19.32**	**17.52**	**16.39**	**14.49**	**12.43**
Mountain	5.73	5.13	4.03	3.82	3.49	3.31
Pacific	14.70	14.19	13.50	12.57	11.01	9.12
STATE						
New England	**5.45**	**5.49**	**5.87**	**6.04**	**6.24**	**6.51**
Maine	.57	.57	.58	.63	.68	.70
New Hampshire	.49	.44	.41	.38	.41	.42
Vermont	.27	.25	.24	.23	.26	.28
Massachusetts	2.42	2.50	2.75	2.90	3.03	3.26
Rhode Island	.41	.42	.46	.49	.53	.54
Connecticut	1.29	1.31	1.43	1.40	1.32	1.30
Middle Atlantic	**14.90**	**16.10**	**18.36**	**19.33**	**19.88**	**21.03**
New York	7.07	7.77	9.17	9.77	10.04	10.77
New Jersey	3.01	3.14	3.48	3.43	3.25	3.27
Pennsylvania	4.83	5.20	5.72	6.14	6.58	6.99
East North Central	**16.65**	**18.07**	**19.40**	**19.99**	**20.23**	**20.52**
Ohio	4.28	4.65	5.05	5.21	5.21	5.28
Indiana	2.20	2.37	2.52	2.58	2.67	2.69
Illinois	4.41	4.89	5.39	5.62	5.79	6.09
Michigan	3.76	4.06	4.30	4.37	4.27	4.06
Wisconsin	2.01	2.11	2.14	2.21	2.29	2.40
West North Central	**7.30**	**7.75**	**8.22**	**8.81**	**9.56**	**10.46**
Minnesota	1.81	1.82	1.86	1.92	1.99	2.06
Iowa	1.12	1.28	1.40	1.55	1.76	1.94
Missouri	2.15	2.25	2.44	2.56	2.75	3.05
North Dakota	.27	.29	.30	.33	.38	.44
South Dakota	.29	.31	.33	.37	.42	.48
Nebraska	.65	.71	.75	.81	.90	1.03
Kansas	1.02	1.08	1.15	1.27	1.35	1.46
South Atlantic	**18.30**	**16.62**	**14.93**	**13.77**	**13.00**	**12.15**
Delaware	.28	.27	.26	.25	.21	.20
Maryland	1.85	1.78	1.82	1.60	1.49	1.34
District of Columbia	.27	.31	.41	.45	.50	.49
Virginia	2.44	2.29	2.17	2.00	1.95	1.76
West Virginia	.76	.85	.87	.98	1.18	1.23
North Carolina	2.76	2.57	2.39	2.27	2.29	2.19
South Carolina	1.39	1.30	1.19	1.16	1.21	1.23
Georgia	2.58	2.29	2.14	2.01	2.10	2.13
Florida	5.97	4.95	3.68	3.05	2.06	1.58
East South Central	**6.08**	**6.22**	**6.09**	**6.18**	**6.93**	**7.31**
Kentucky	1.47	1.55	1.55	1.59	1.78	1.95
Tennessee	1.98	1.98	1.89	1.86	2.00	1.98
Alabama	1.63	1.66	1.63	1.66	1.83	1.89
Mississippi	.99	1.03	1.02	1.08	1.32	1.49
West South Central	**10.89**	**10.44**	**9.60**	**9.49**	**9.67**	**9.59**
Arkansas	.98	1.02	.98	1.01	1.25	1.39
Louisiana	1.68	1.75	1.68	1.68	1.69	1.65
Oklahoma	1.38	1.40	1.37	1.40	1.55	1.73
Texas	6.85	6.28	5.57	5.41	5.19	4.82
Mountain	**5.73**	**5.13**	**4.03**	**3.82**	**3.49**	**3.31**
Montana	.35	.37	.36	.40	.42	.47
Idaho	.40	.42	.36	.38	.41	.41
Wyoming	.20	.21	.17	.19	.20	.21
Colorado	1.44	1.35	1.10	1.02	.95	.95
New Mexico	.62	.57	.47	.48	.43	.39
Arizona	1.62	1.26	.85	.71	.52	.39
Utah	.59	.55	.46	.45	.43	.39
Nevada	.51	.38	.25	.17	.12	.10
Pacific	**14.70**	**14.19**	**13.50**	**12.57**	**11.01**	**9.12**
Washington	1.99	1.91	1.78	1.73	1.75	1.58
Oregon	1.17	1.23	1.08	1.07	1.14	.99
California	10.94	10.50	10.19	9.37	7.78	6.25
Alaska	.23	.18	.13	.12	.07	.06
Hawaii	.38	.38	.32	.28	.26	.24

TIPSII [UPF] GPH21 CENSUS90 71583900 08/27/93 11:03 AM MACHINE: C DATA:CENSUS90*PH21TIPSDA00. 08/26/93 14:50:22 TAPE: NONE FRAME: 34
TSF:CENSUS90*92. 08/26/93 14:51:46 UTF:CENSUS90*93. 08/26/93 14:51:47 META:CENSUS90*PH21TABLES00. 08/26/93 15:23:55

TIPSII [UPF] GPH21 CENSUS90 71583900 08/27/93 11:03 AM MACHINE: C DATA:CENSUS90*PH21TIPSDA00, 08/26/93 14:50:22 TAPE: NONE FRAME: 35
TSF:CENSUS90*92. 08/26/93 14:51:46 UTF:CENSUS90*93. 08/26/93 14:51:47 META:CENSUS90*PH21TABLES00. 08/26/93 15:23:55

Table 22. 1990 Area Measurements; Density: 1970 to 1990

[For information concerning historical counts, see "User Notes." Density is computed using land area. For definitions of terms and meanings of symbols, see text]

United States Region and Division State	1990 area measurements						Population per—						Housing units per—					
	Square kilometers			Square miles			Square kilometer			Square mile			Square kilometer			Square mile		
	Total area	Land area	Water area	Total area	Land area	Water area	1990	1980	1970	1990	1980	1970	1990	1980	1970	1990	1980	1970
United States	**9 809 155.3**	**9 159 116.0**	**650 039.3**	**3 787 318.7**	**3 536 338.2**	**250 980.4**	**27.2**	**24.7**	**22.2**	**70.3**	**64.1**	**57.5**	**11.2**	**9.7**	**7.5**	**28.9**	**25.0**	**19.4**
REGION AND DIVISION																		
Northeast	**469 432.5**	**420 289.1**	**49 143.4**	**181 248.1**	**162 273.8**	**18 974.3**	**120.9**	**116.9**	**116.7**	**313.1**	**302.8**	**302.3**	**49.5**	**45.4**	**39.6**	**128.2**	**117.6**	**102.6**
New England	186 471.8	162 681.9	23 789.9	71 996.8	62 811.6	9 185.3	81.2	75.9	72.8	210.3	196.6	188.6	34.2	29.8	24.8	88.7	77.2	64.2
Middle Atlantic	282 960.7	257 607.2	25 353.5	109 251.2	99 462.2	9 789.0	146.0	142.8	144.5	378.1	369.9	374.1	59.2	55.3	49.0	153.2	143.1	126.8
Midwest	**2 128 364.0**	**1 946 435.1**	**181 929.0**	**821 762.2**	**751 519.3**	**70 242.8**	**30.7**	**30.2**	**29.1**	**79.4**	**78.3**	**75.3**	**12.6**	**11.7**	**9.8**	**32.6**	**30.4**	**25.3**
East North Central	780 546.6	630 765.7	149 780.9	301 369.3	243 538.9	57 830.5	66.6	66.1	63.8	172.5	171.2	165.3	27.0	25.3	21.1	69.9	65.6	54.7
West North Central	1 347 817.4	1 315 669.4	32 148.0	520 392.8	507 980.5	12 412.4	13.4	13.1	12.4	34.8	33.8	32.1	5.7	5.2	4.3	14.7	13.5	11.1
South	**2 382 658.3**	**2 256 071.8**	**126 586.4**	**919 945.3**	**871 070.2**	**48 875.1**	**37.9**	**33.4**	**27.8**	**98.1**	**86.5**	**72.1**	**16.0**	**13.0**	**9.3**	**41.4**	**33.8**	**24.2**
South Atlantic	758 874.7	689 510.3	69 364.4	293 001.8	266 220.2	26 781.6	63.2	53.6	44.5	163.6	138.8	115.2	27.1	21.3	14.9	70.3	55.2	38.5
East South Central	475 041.8	462 614.7	12 427.1	183 413.8	178 615.7	4 798.1	32.8	31.7	27.7	85.0	82.1	71.7	13.4	11.9	9.0	34.8	30.8	23.4
West South Central	1 148 741.7	1 103 946.8	44 794.9	443 529.6	426 234.3	17 295.3	24.2	21.5	17.5	62.6	55.7	45.3	10.1	8.4	6.0	26.1	21.7	15.5
West	**4 828 700.6**	**4 536 320.0**	**292 380.5**	**1 864 363.2**	**1 751 474.9**	**112 888.2**	**11.6**	**9.5**	**7.7**	**30.1**	**24.6**	**19.9**	**4.6**	**3.8**	**2.7**	**11.9**	**9.8**	**6.9**
Mountain	2 236 757.1	2 217 353.5	19 403.6	863 612.8	856 121.0	7 491.7	6.2	5.1	3.7	16.0	13.3	9.7	2.6	2.0	1.2	6.8	5.3	3.2
Pacific	2 591 943.4	2 318 966.5	272 976.9	1 000 750.4	895 353.9	105 396.5	16.9	13.7	11.4	43.7	35.5	29.7	6.5	5.4	4.0	16.8	14.0	10.4
STATE																		
New England	**186 471.8**	**162 681.9**	**23 789.9**	**71 996.8**	**62 811.6**	**9 185.3**	**81.2**	**75.9**	**72.8**	**210.3**	**196.6**	**188.6**	**34.2**	**29.8**	**24.8**	**88.7**	**77.2**	**64.2**
Maine	91 653.1	79 939.1	11 714.0	35 387.3	30 864.5	4 522.8	15.4	14.1	12.4	39.8	36.5	32.2	7.3	6.3	5.0	19.0	16.2	12.9
New Hampshire	24 218.9	23 230.7	988.3	9 350.9	8 969.4	381.6	47.7	39.6	31.8	123.7	102.6	82.2	21.7	16.6	12.1	56.2	43.1	31.3
Vermont	24 902.8	23 955.8	947.0	9 615.0	9 249.3	365.7	23.5	21.3	18.6	60.8	55.3	48.1	11.3	9.3	6.9	29.3	24.1	17.9
Massachusetts	27 337.1	20 300.3	7 036.8	10 554.9	7 838.0	2 716.9	296.4	282.6	280.3	767.6	732.0	725.8	121.8	108.8	93.1	315.5	281.7	241.2
Rhode Island	4 001.8	2 706.5	1 295.3	1 545.1	1 045.0	500.1	370.8	350.0	350.9	960.3	906.4	908.8	153.2	137.7	117.4	396.7	356.6	304.0
Connecticut	14 358.0	12 549.6	1 808.5	5 543.6	4 845.4	698.2	261.9	247.6	241.6	678.4	641.3	625.8	105.3	92.3	78.2	272.6	239.2	202.6
Middle Atlantic	**282 960.7**	**257 607.2**	**25 353.5**	**109 251.2**	**99 462.2**	**9 789.0**	**146.0**	**142.8**	**144.5**	**378.1**	**369.9**	**374.1**	**59.2**	**55.3**	**49.0**	**153.2**	**143.1**	**126.8**
New York	141 080.3	122 309.7	18 770.5	54 471.1	47 223.8	7 247.3	147.1	143.6	149.1	381.0	371.8	386.3	59.1	56.1	51.5	153.0	145.4	133.4
New Jersey	22 589.8	19 214.8	3 375.0	8 721.9	7 418.8	1 303.1	402.3	383.3	373.2	1 042.0	992.7	966.6	160.0	144.3	124.3	414.5	373.7	322.0
Pennsylvania	119 290.7	116 082.7	3 208.0	46 058.2	44 819.6	1 238.6	102.4	102.2	101.7	265.1	264.7	263.3	42.5	39.6	33.8	110.2	102.6	87.6
East North Central	**780 546.6**	**630 765.7**	**149 780.9**	**301 369.3**	**243 538.9**	**57 830.5**	**66.6**	**66.1**	**63.8**	**172.5**	**171.2**	**165.3**	**27.0**	**25.3**	**21.1**	**69.9**	**65.6**	**54.7**
Ohio	116 103.4	106 067.2	10 036.1	44 827.5	40 952.6	3 875.0	102.3	101.8	100.5	264.9	263.7	260.2	41.2	38.7	32.7	106.8	100.3	84.7
Indiana	94 327.8	92 903.6	1 424.2	36 420.0	35 870.1	549.9	59.7	59.1	55.9	154.6	153.1	144.8	24.2	22.5	18.6	62.6	58.3	48.2
Illinois	150 007.3	143 986.6	6 020.7	57 917.9	55 593.3	2 324.6	79.4	79.4	77.2	205.6	205.6	199.8	31.3	30.0	25.7	81.1	77.7	66.6
Michigan	250 465.2	147 135.8	103 329.3	96 704.7	56 809.2	39 895.5	63.2	62.9	60.4	163.6	163.0	156.3	26.2	24.4	20.1	67.7	63.2	52.1
Wisconsin	169 643.0	140 672.4	28 970.5	65 499.2	54 313.7	11 185.5	34.8	33.5	31.4	90.1	86.6	81.3	14.6	13.2	10.5	37.9	34.3	27.1
West North Central	**1 347 817.4**	**1 315 669.4**	**32 148.0**	**520 392.8**	**507 980.5**	**12 412.4**	**13.4**	**13.1**	**12.4**	**34.8**	**33.8**	**32.1**	**5.7**	**5.2**	**4.3**	**14.7**	**13.5**	**11.1**
Minnesota	225 181.8	206 206.7	18 975.1	86 942.8	79 616.5	7 326.3	21.2	19.8	18.5	55.0	51.2	47.8	9.0	7.8	6.2	23.2	20.3	16.0
Iowa	145 753.6	144 716.0	1 037.7	56 275.5	55 874.9	400.6	19.2	20.1	19.5	49.7	52.1	50.6	7.9	7.8	6.7	20.5	20.2	17.3
Missouri	180 546.2	178 446.0	2 100.2	69 708.9	68 898.1	810.9	28.7	27.6	26.2	74.3	71.4	67.9	12.3	11.1	9.4	31.9	28.9	24.3
North Dakota	183 123.0	178 695.2	4 427.8	70 703.9	68 994.3	1 709.6	3.6	3.7	3.5	9.3	9.5	9.0	1.5	1.4	1.1	4.0	3.8	3.0
South Dakota	199 744.3	196 570.6	3 173.7	77 121.4	75 896.0	1 225.4	3.5	3.5	3.4	9.2	9.1	8.8	1.5	1.4	1.1	3.9	3.6	3.0
Nebraska	200 358.0	199 113.2	1 244.8	77 358.3	76 877.7	480.6	7.9	7.9	7.5	20.5	20.4	19.3	3.3	3.1	2.6	8.6	8.1	6.7
Kansas	213 110.5	211 921.6	1 188.9	82 282.0	81 823.0	459.0	11.7	11.2	10.6	30.3	28.9	27.5	4.9	4.5	3.7	12.8	11.7	9.7
South Atlantic	**758 874.7**	**689 510.3**	**69 364.4**	**293 001.8**	**266 220.2**	**26 781.6**	**63.2**	**53.6**	**44.5**	**163.6**	**138.8**	**115.2**	**27.1**	**21.3**	**14.9**	**70.3**	**55.2**	**38.5**
Delaware	6 447.5	5 062.5	1 385.0	2 489.4	1 954.6	534.8	131.6	117.4	108.3	340.8	304.1	280.4	57.3	47.1	35.6	148.3	122.1	92.2
Maryland	32 133.9	25 316.3	6 817.6	12 406.9	9 774.6	2 632.3	188.9	166.6	155.0	489.2	431.4	401.4	74.7	62.1	49.4	193.6	160.7	127.9
District of Columbia	177.0	159.1	18.0	68.4	61.4	6.9	3 814.6	4 012.8	4 755.9	9 884.4	10 397.9	12 323.6	1 750.4	1 742.6	1 749.4	4 535.7	4 515.5	4 533.0
Virginia	110 791.8	102 558.2	8 233.6	42 776.7	39 597.8	3 179.0	60.3	52.1	45.4	156.3	135.0	117.5	24.3	19.7	14.6	63.0	51.0	37.7
West Virginia	62 759.4	62 384.2	375.2	24 231.4	24 086.6	144.9	28.7	31.3	28.0	74.5	81.0	72.4	12.5	12.0	9.6	32.4	31.1	24.8
North Carolina	139 397.2	126 179.8	13 217.4	53 821.3	48 718.1	5 103.2	52.5	46.6	40.3	136.1	120.7	104.4	22.3	18.0	13.0	57.8	46.7	33.7
South Carolina	82 901.9	77 987.8	4 914.1	32 008.4	30 111.1	1 897.3	44.7	40.0	33.2	115.8	103.6	86.0	18.3	14.8	10.5	47.3	38.3	27.1
Georgia	153 952.1	150 009.5	3 942.6	59 441.0	57 918.7	1 522.2	43.2	36.4	30.6	111.9	94.3	79.2	17.6	13.5	9.8	45.6	35.0	25.4
Florida	170 314.0	139 853.0	30 461.0	65 758.3	53 997.3	11 761.0	92.5	69.7	48.6	239.6	180.5	125.8	43.6	31.3	18.1	113.0	81.1	46.8
East South Central	**475 041.8**	**462 614.7**	**12 427.1**	**183 413.8**	**178 615.7**	**4 798.1**	**32.8**	**31.7**	**27.7**	**85.0**	**82.1**	**71.7**	**13.4**	**11.9**	**9.0**	**34.8**	**30.8**	**23.4**
Kentucky	104 665.2	102 906.7	1 758.5	40 411.3	39 732.3	679.0	35.8	35.6	31.3	92.8	92.1	81.1	14.6	13.3	10.3	37.9	34.5	26.8
Tennessee	109 158.1	106 758.5	2 399.6	42 146.0	41 219.5	926.5	45.7	43.0	36.8	118.3	111.4	95.2	19.0	16.4	12.2	49.2	42.4	31.6
Alabama	135 775.4	131 443.1	4 332.3	52 422.9	50 750.2	1 672.7	30.7	29.6	26.2	79.6	76.7	67.9	12.7	11.2	8.5	32.9	28.9	22.1
Mississippi	125 443.1	121 506.4	3 936.7	48 433.6	46 913.7	1 520.0	21.2	20.7	18.2	54.8	53.7	47.3	8.3	7.5	5.8	21.5	19.4	14.9
West South Central	**1 148 741.7**	**1 103 946.8**	**44 794.9**	**443 529.6**	**426 234.3**	**17 295.3**	**24.2**	**21.5**	**17.5**	**62.6**	**55.7**	**45.3**	**10.1**	**8.4**	**6.0**	**26.1**	**21.7**	**15.5**
Arkansas	137 742.4	134 875.1	2 867.3	53 182.4	52 075.3	1 107.1	17.4	17.0	14.3	45.1	43.9	36.9	7.4	6.7	5.0	19.2	17.3	13.0
Louisiana	134 274.5	112 836.2	21 438.3	51 843.5	43 566.1	8 277.3	37.4	37.3	32.3	96.9	96.5	83.7	15.2	13.7	10.2	39.4	35.5	26.4
Oklahoma	181 048.4	177 877.4	3 171.0	69 902.9	68 678.5	1 224.3	17.7	17.0	14.4	45.8	44.1	37.3	7.9	7.0	5.3	20.5	18.0	13.7
Texas	695 676.4	678 358.1	17 318.3	268 600.9	261 914.3	6 686.6	25.0	21.0	16.5	64.9	54.3	42.8	10.3	8.2	5.6	26.8	21.2	14.6

TIPSII [UPF] GPH21 CENSUS90 71583900 08/27/93 11:03 AM MACHINE: C DATA:CENSUS90*PH21TIPSDA00. 08/26/93 14:50:22 TAPE: NONE FRAME: 36
TSF:CENSUS90*92. 08/26/93 14:51:46 UTF:CENSUS90*93. 08/26/93 14:51:47 MET:CENSUS90*PH21TABLES00. 08/26/93 15:23:55

Table 22. **1990 Area Measurements; Density: 1970 to 1990**—Con.

[For information concerning historical counts, see "User Notes." Density is computed using land area. For definitions of terms and meanings of symbols, see text]

United States Region and Division State	1990 area measurements						Population per—						Housing units per—					
	Square kilometers			Square miles			Square kilometer			Square mile			Square kilometer			Square mile		
	Total area	Land area	Water area	Total area	Land area	Water area	1990	1980	1970	1990	1980	1970	1990	1980	1970	1990	1980	1970
STATE—Con.																		
Mountain	**2 236 757.1**	**2 217 353.5**	**19 403.6**	**863 612.8**	**856 121.0**	**7 491.7**	**6.2**	**5.1**	**3.7**	**16.0**	**13.3**	**9.7**	**2.6**	**2.0**	**1.2**	**6.8**	**5.3**	**3.2**
Montana	380 849.5	376 990.9	3 858.6	147 046.1	145 556.3	1 489.8	2.1	2.1	1.8	5.5	5.4	4.8	1.0	.9	.7	2.5	2.3	1.7
Idaho	216 456.1	214 325.0	2 131.1	83 573.8	82 751.0	822.8	4.7	4.4	3.3	12.2	11.4	8.6	1.9	1.8	1.1	5.0	4.5	3.0
Wyoming	253 349.0	251 500.8	1 848.1	97 818.1	97 104.6	713.6	1.8	1.9	1.3	4.7	4.8	3.4	.8	.7	.5	2.1	1.9	1.2
Colorado	269 618.1	268 657.7	960.4	104 099.6	103 728.8	370.8	12.3	10.8	8.2	31.8	27.9	21.3	5.5	4.4	2.8	14.2	11.5	7.3
New Mexico	314 939.4	314 334.0	605.3	121 598.2	121 364.5	233.7	4.8	4.1	3.2	12.5	10.7	8.4	2.0	1.6	1.0	5.2	4.2	2.7
Arizona	295 276.1	294 333.4	942.8	114 006.2	113 642.2	364.0	12.5	9.2	6.0	32.3	23.9	15.6	5.6	3.8	2.0	14.6	9.8	5.2
Utah	219 901.8	212 815.5	7 086.3	84 904.2	82 168.1	2 736.0	8.1	6.9	5.0	21.0	17.8	12.9	2.8	2.3	1.5	7.3	6.0	3.8
Nevada	286 367.2	284 396.3	1 971.0	110 566.5	109 805.5	761.0	4.2	2.8	1.7	10.9	7.3	4.5	1.8	1.2	.6	4.7	3.1	1.6
Pacific	**2 591 943.4**	**2 318 966.5**	**272 976.9**	**1 000 750.4**	**895 353.9**	**105 396.5**	**16.9**	**13.7**	**11.4**	**43.7**	**35.5**	**29.7**	**6.5**	**5.4**	**4.0**	**16.8**	**14.0**	**10.4**
Washington	184 671.8	172 445.4	12 226.4	71 301.9	66 581.2	4 720.6	28.2	24.0	19.8	73.1	62.1	51.3	11.8	9.8	7.1	30.5	25.4	18.4
Oregon	254 818.7	248 646.4	6 172.3	98 385.6	96 002.5	2 383.1	11.4	10.6	8.4	29.6	27.4	21.8	4.8	4.4	3.0	12.4	11.3	7.8
California	424 001.9	403 970.7	20 031.2	163 707.3	155 973.2	7 734.1	73.7	58.6	49.4	190.8	151.7	128.0	27.7	23.0	17.3	71.7	59.5	44.9
Alaska	1 700 138.1	1 477 267.5	222 870.6	656 424.0	570 373.6	86 050.4	.4	.3	.2	1.0	.7	.5	.2	.1	.1	.4	.3	.2
Hawaii	28 312.8	16 636.5	11 676.4	10 931.6	6 423.4	4 508.2	66.6	58.0	46.3	172.5	150.2	119.9	23.4	20.1	13.0	60.7	52.0	33.7

Table 23. **Urban and Rural Population: Earliest Census to 1990**

[For information concerning historical counts, see "User Notes." For definitions of terms and meanings of symbols, see text]

United States Region and Division State			Percent change from preceding census		Percent of total population	
	Urban	Rural	Urban	Rural	Urban	Rural
UNITED STATES						
Current urban definition:						
1990 (Apr. 1)	187 053 487	61 656 386	12.0	3.6	75.2	24.8
1980 (Apr. 1)	167 050 992	59 494 813	11.6	11.1	73.7	26.3
1970 (Apr. 1)	r149 646 617	r53 565 309	19.5	–.9	73.6	26.4
1960 (Apr. 1)	125 268 750	54 054 425	29.3	–.8	69.9	30.1
1950 (Apr. 1)	96 846 817	54 478 981	…	…	64.0	36.0
Previous urban definition:						
1960 (Apr. 1)	113 063 593	66 259 582	25.4	8.3	63.1	36.9
1950 (Apr. 1)	90 128 194	61 197 604	20.6	6.5	59.6	40.4
1940 (Apr. 1)	74 705 338	57 459 231	8.0	6.3	56.5	43.5
1930 (Apr. 1)	69 160 599	54 042 025	27.5	4.4	56.1	43.9
1920 (Jan. 1)	54 253 282	51 768 255	29.0	3.2	51.2	48.8
1910 (Apr. 15)	42 064 001	50 164 495	39.2	9.1	45.6	54.4
1900 (June 1)	30 214 832	45 997 336	36.7	12.5	39.6	60.4
1890 (June 1)	22 106 265	40 873 501	56.5	13.4	35.1	64.9
1880 (June 1)	14 129 735	36 059 474	42.7	25.8	28.2	71.8
1870 (June 1)	9 902 361	28 656 010	59.3	13.6	25.7	74.3
1860 (June 1)	6 216 518	25 226 803	73.9	28.6	19.8	80.2
1850 (June 1)	r3 574 496	r19 617 380	93.7	28.9	15.4	84.6
1840 (June 1)	1 845 055	15 218 298	63.7	29.7	10.8	89.2
1830 (June 1)	1 127 247	11 733 455	62.6	31.2	8.8	91.2
1820 (Aug. 7)	693 255	8 945 198	31.9	33.2	7.2	92.8
1810 (Aug. 6)	525 459	6 714 422	63.0	34.7	7.3	92.7
1800 (Aug. 4)	322 371	4 986 112	59.9	33.8	6.1	93.9
1790 (Aug. 2)	201 655	3 727 559	…	…	5.1	94.9
REGION AND DIVISION						
Northeast Region						
Current urban definition:						
1990 (Apr. 1)	40 091 737	10 717 492	3.0	4.8	78.9	21.1
1980 (Apr. 1)	38 905 545	10 229 738	–1.5	7.3	79.2	20.8
1970 (Apr. 1)	39 511 315	9 529 388	10.2	7.8	80.6	19.4
1960 (Apr. 1)	35 840 140	8 837 679	14.2	9.0	80.2	19.8
1950 (Apr. 1)	31 373 200	8 104 786	…	…	79.5	20.5
Previous urban definition:						
1960 (Apr. 1)	32 541 668	12 136 151	9.3	25.1	72.8	27.2
1950 (Apr. 1)	29 780 243	9 697 743	8.0	15.3	75.4	24.6
1940 (Apr. 1)	27 568 085	8 408 692	3.2	8.9	76.6	23.4
1930 (Apr. 1)	26 706 683	7 720 408	19.2	6.4	77.6	22.4
1920 (Jan. 1)	22 403 858	7 258 195	20.7	–.6	75.5	24.5
1910 (Apr. 15)	18 563 203	7 305 370	33.4	2.4	71.8	28.2
1900 (June 1)	13 910 884	7 135 811	35.5	–.1	66.1	33.9
1890 (June 1)	10 266 078	7 140 891	39.3	.1	59.0	41.0
1880 (June 1)	7 370 214	7 137 193	35.3	4.2	50.8	49.2
1870 (June 1)	5 447 801	6 850 929	43.8	.6	44.3	55.7
1860 (June 1)	3 787 337	6 806 931	63.3	7.9	35.7	64.3
1850 (June 1)	r2 319 671	r6 307 180	85.2	14.5	26.9	73.1
1840 (June 1)	1 252 732	5 508 350	59.6	15.8	18.5	81.5
1830 (June 1)	784 864	4 757 517	63.5	22.6	14.2	85.8
1820 (Aug. 7)	479 903	3 880 013	26.3	24.9	11.0	89.0
1810 (Aug. 6)	379 891	3 106 784	55.4	29.9	10.9	89.1
1800 (Aug. 4)	244 529	2 391 047	53.3	32.2	9.3	90.7
1790 (Aug. 2)	159 497	1 808 543	…	…	8.1	91.9
New England Division						
Current urban definition:						
1990 (Apr. 1)	9 829 175	3 377 768	6.0	9.7	74.4	25.6
1980 (Apr. 1)	9 269 249	3 079 244	2.1	11.3	75.1	24.9
1970 (Apr. 1)	9 074 544	2 767 119	13.0	11.7	76.6	23.4
1960 (Apr. 1)	8 031 795	2 477 572	13.1	12.0	76.4	23.6
1950 (Apr. 1)	7 101 511	2 212 942	…	…	76.2	23.8
Previous urban definition:						
1960 (Apr. 1)	7 887 584	2 621 783	13.2	11.8	75.1	24.9
1950 (Apr. 1)	6 969 644	2 344 809	8.6	16.3	74.8	25.2
1940 (Apr. 1)	6 420 542	2 016 748	1.7	8.8	76.1	23.9
1930 (Apr. 1)	6 311 976	1 854 365	12.3	4.1	77.3	22.7
1920 (Jan. 1)	5 620 384	1 780 525	17.0	1.9	75.9	24.1
1910 (Apr. 15)	4 805 791	1 746 890	25.3	–.6	73.3	26.7
1900 (June 1)	3 835 001	1 757 016	32.5	–2.8	68.6	31.4
1890 (June 1)	2 893 860	1 806 889	37.6	–5.3	61.6	38.4
1880 (June 1)	2 102 996	1 907 533	35.7	–1.6	52.4	47.6
1870 (June 1)	1 549 501	1 938 423	34.9	–2.4	44.4	55.6
1860 (June 1)	1 148 489	1 986 794	46.4	2.2	36.6	63.4
1850 (June 1)	784 628	1 943 488	80.8	7.9	28.8	71.2
1840 (June 1)	433 941	1 800 881	58.4	7.1	19.4	80.6
1830 (June 1)	273 949	1 680 768	56.6	13.2	14.0	86.0
1820 (Aug. 7)	174 985	1 485 086	17.7	12.2	10.5	89.5
1810 (Aug. 6)	148 639	1 323 334	46.6	16.9	10.1	89.9
1800 (Aug. 4)	101 418	1 131 593	33.1	21.3	8.2	91.8
1790 (Aug. 2)	76 188	933 220	…	…	7.5	92.5
Middle Atlantic Division						
Current urban definition:						
1990 (Apr. 1)	30 262 562	7 339 724	2.1	2.6	80.5	19.5
1980 (Apr. 1)	29 636 296	7 150 494	–2.6	5.7	80.6	19.4
1970 (Apr. 1)	30 436 771	6 762 269	9.5	6.3	81.8	18.2
1960 (Apr. 1)	27 808 345	6 360 107	14.6	7.9	81.4	18.6
1950 (Apr. 1)	24 271 689	5 891 844	…	…	80.5	19.5
Previous urban definition:						
1960 (Apr. 1)	24 654 084	9 514 368	8.1	29.4	72.2	27.8
1950 (Apr. 1)	22 810 599	7 352 934	7.9	15.0	75.6	24.4
1940 (Apr. 1)	21 147 543	6 391 944	3.7	9.0	76.8	23.2
1930 (Apr. 1)	20 394 707	5 866 043	21.5	7.1	77.7	22.3

TIPSII [UPF] GPH21 CENSUS90 71583900 08/27/93 11:03 AM MACHINE: C DATA:CENSUS90*PH21TIPSDA00. 08/26/93 14:50:22 TAPE: NONE FRAME: 37
TSF:CENSUS90*92. 08/26/93 14:51:46 UTF:CENSUS90*93. 08/26/93 14:51:47 META:CENSUS90*PH21TABLES00. 08/26/93 15:23:55

Table 23. **Urban and Rural Population: Earliest Census to 1990**—Con.

[For information concerning historical counts, see "User Notes." For definitions of terms and meanings of symbols, see text]

United States Region and Division State	Urban	Rural	Percent change from preceding census: Urban	Percent change from preceding census: Rural	Percent of total population: Urban	Percent of total population: Rural
REGION AND DIVISION—Con.						
Middle Atlantic Division—Con.						
1920 (Jan. 1)	16 783 474	5 477 670	22.0	–1.5	75.4	24.6
1910 (Apr. 15)	13 757 412	5 558 480	36.5	3.3	71.2	28.8
1900 (June 1)	10 075 883	5 378 795	36.7	.8	65.2	34.8
1890 (June 1)	7 372 218	5 334 002	40.0	2.0	58.0	42.0
1880 (June 1)	5 267 218	5 229 660	35.1	6.5	50.2	49.8
1870 (June 1)	3 898 300	4 912 506	47.7	1.9	44.2	55.8
1860 (June 1)	2 638 848	4 820 137	71.9	10.5	35.4	64.6
1850 (June 1)	r1 535 043	r4 363 692	87.5	17.7	26.0	74.0
1840 (June 1)	818 791	3 707 469	60.3	20.5	18.1	81.9
1830 (June 1)	510 915	3 076 749	67.6	28.5	14.2	85.8
1820 (Aug. 7)	304 918	2 394 927	31.9	34.3	11.3	88.7
1810 (Aug. 6)	231 252	1 783 450	61.6	41.6	11.5	88.5
1800 (Aug. 4)	143 111	1 259 454	71.8	43.9	10.2	89.8
1790 (Aug. 2)	83 309	875 323	…	…	8.7	91.3
Midwest Region						
Current urban definition:						
1990 (Apr. 1)	42 774 196	16 894 436	3.0	–2.6	71.7	28.3
1980 (Apr. 1)	41 519 746	17 345 924	2.5	8.1	70.5	29.5
1970 (Apr. 1)	r40 520 060	r16 051 603	14.2	–.5	71.6	28.4
1960 (Apr. 1)	35 481 254	16 137 885	24.5	1.1	68.7	31.3
1950 (Apr. 1)	28 490 932	15 969 830	…	…	64.1	35.9
Previous urban definition:						
1960 (Apr. 1)	32 993 873	18 625 266	21.4	7.8	63.9	36.1
1950 (Apr. 1)	27 183 902	17 276 860	16.0	3.4	61.1	38.9
1940 (Apr. 1)	23 437 483	16 705 849	4.9	2.8	58.4	41.6
1930 (Apr. 1)	22 351 089	16 243 011	25.7	–	57.9	42.1
1920 (Jan. 1)	17 775 966	16 243 826	31.8	–1.0	52.3	47.7
1910 (Apr. 15)	13 487 199	16 401 343	32.7	1.4	45.1	54.9
1900 (June 1)	10 165 312	16 167 692	37.0	7.8	38.6	61.4
1890 (June 1)	7 418 101	14 992 316	76.7	13.9	33.1	66.9
1880 (June 1)	4 198 442	13 165 669	55.4	28.1	24.2	75.8
1870 (June 1)	2 702 367	10 278 744	113.9	31.2	20.8	79.2
1860 (June 1)	1 263 242	7 833 474	152.9	59.7	13.9	86.1
1850 (June 1)	499 413	4 904 182	286.0	52.2	9.2	90.8
1840 (June 1)	129 385	3 222 157	210.8	105.4	3.9	96.1
1830 (June 1)	41 635	1 568 838	331.8	84.6	2.6	97.4
1820 (Aug. 7)	9 642	849 663	279.6	193.4	1.1	98.9
1810 (Aug. 6)	2 540	289 567	…	467.7	.9	99.1
1800 (Aug. 4)	–	51 006	…	…	–	100.0
East North Central Division						
Current urban definition:						
1990 (Apr. 1)	31 073 858	10 935 084	1.8	–1.9	74.0	26.0
1980 (Apr. 1)	30 533 879	11 148 338	1.4	10.1	73.3	26.7
1970 (Apr. 1)	r30 126 654	r10 125 822	14.0	3.4	74.8	25.2
1960 (Apr. 1)	26 434 937	9 790 087	24.8	6.3	73.0	27.0
1950 (Apr. 1)	21 185 713	9 213 655	…	…	69.7	30.3
Previous urban definition:						
1960 (Apr. 1)	24 376 942	11 848 082	20.9	15.8	67.3	32.7
1950 (Apr. 1)	20 165 902	10 233 466	15.6	11.5	66.3	33.7
1940 (Apr. 1)	17 444 359	9 181 983	3.9	8.0	65.5	34.5
1930 (Apr. 1)	16 794 908	8 502 277	28.7	.9	66.4	33.6
1920 (Jan. 1)	13 050 086	8 425 457	35.7	–2.4	60.8	39.2
1910 (Apr. 15)	9 620 277	8 630 344	33.2	–1.5	52.7	47.3
1900 (June 1)	7 219 975	8 765 606	41.2	4.8	45.2	54.8
1890 (June 1)	5 111 944	8 366 361	66.0	3.0	37.9	62.1
1880 (June 1)	3 080 100	8 126 568	56.2	13.6	27.5	72.5
1870 (June 1)	1 971 705	7 152 812	102.5	20.1	21.6	78.4
1860 (June 1)	973 459	5 953 425	137.9	44.7	14.1	85.9
1850 (June 1)	409 125	4 114 135	262.3	46.3	9.0	91.0
1840 (June 1)	112 916	2 811 812	208.0	96.2	3.9	96.1
1830 (June 1)	36 658	1 433 360	280.2	83.0	2.5	97.5
1820 (Aug. 7)	9 642	783 077	279.6	190.3	1.2	98.8
1810 (Aug. 6)	2 540	269 784	…	428.9	.9	99.1
1800 (Aug. 4)	–	51 006	…	…	–	100.0
West North Central Division						
Current urban definition:						
1990 (Apr. 1)	11 700 338	5 959 352	6.5	–3.8	66.3	33.7
1980 (Apr. 1)	10 985 867	6 197 586	5.7	4.6	63.9	36.1
1970 (Apr. 1)	10 393 406	5 925 781	14.9	–6.6	63.7	36.3
1960 (Apr. 1)	9 046 317	6 347 798	23.8	–6.0	58.8	41.2
1950 (Apr. 1)	7 305 219	6 756 175	…	…	52.0	48.0
Previous urban definition:						
1960 (Apr. 1)	8 616 931	6 777 184	22.8	–3.8	56.0	44.0
1950 (Apr. 1)	7 018 000	7 043 394	17.1	–6.4	49.9	50.1
1940 (Apr. 1)	5 993 124	7 523 866	7.9	–2.8	44.3	55.7
1930 (Apr. 1)	5 556 181	7 740 734	17.6	–1.0	41.8	58.2
1920 (Jan. 1)	4 725 880	7 818 369	22.2	.6	37.7	62.3
1910 (Apr. 15)	3 866 922	7 770 999	31.3	5.0	33.2	66.8
1900 (June 1)	2 945 337	7 402 086	27.7	11.7	28.5	71.5
1890 (June 1)	2 306 157	6 625 955	106.2	31.5	25.8	74.2
1880 (June 1)	1 118 342	5 039 101	53.1	61.2	18.2	81.8
1870 (June 1)	730 662	3 125 932	152.1	66.3	18.9	81.1
1860 (June 1)	289 783	1 880 049	221.0	138.0	13.4	86.6
1850 (June 1)	90 288	790 047	448.2	92.5	10.3	89.7
1840 (June 1)	16 469	410 345	230.9	202.9	3.9	96.1
1830 (June 1)	4 977	135 478	…	103.5	3.5	96.5
1820 (Aug. 7)	–	66 586	–	236.6	–	100.0
1810 (Aug. 6)	–	19 783	…	…	–	100.0

TIPSII [UPF] GPH21 CENSUS90 71583900 08/27/93 11:03 AM MACHINE: C DATA:CENSUS90*PH21TIPSDA00. 08/26/93 14:50:22 TAPE: NONE FRAME: 38
TSF:CENSUS90*92. 08/26/93 14:51:46 UTF:CENSUS90*93. 08/26/93 14:51:47 META:CENSUS90*PH21TABLES00. 08/26/93 15:23:55

Table 23. **Urban and Rural Population: Earliest Census to 1990**—Con.

[For information concerning historical counts, see "User Notes." For definitions of terms and meanings of symbols, see text]

United States Region and Division State	Urban	Rural	Percent change from preceding census: Urban	Percent change from preceding census: Rural	Percent of total population: Urban	Percent of total population: Rural
REGION AND DIVISION—Con.						
South Region						
Current urban definition:						
1990 (Apr. 1)	58 656 267	26 789 663	16.3	7.3	68.6	31.4
1980 (Apr. 1)	50 414 258	24 958 104	23.9	13.0	66.9	33.1
1970 (Apr. 1)	40 702 243	22 093 124	26.6	–3.2	64.8	35.2
1960 (Apr. 1)	32 160 250	22 812 863	40.1	–5.9	58.5	41.5
1950 (Apr. 1)	22 955 762	24 241 326	…	…	48.6	51.4
Previous urban definition:						
1960 (Apr. 1)	28 973 553	25 999 560	37.5	–.5	52.7	47.3
1950 (Apr. 1)	21 072 591	26 124 497	37.8	–1.0	44.6	55.4
1940 (Apr. 1)	15 290 483	26 375 418	18.5	5.7	36.7	63.3
1930 (Apr. 1)	12 904 248	24 953 385	38.8	4.7	34.1	65.9
1920 (Jan. 1)	9 300 055	23 825 748	40.4	4.7	28.1	71.9
1910 (Apr. 15)	6 622 658	22 766 672	49.8	13.3	22.5	77.5
1900 (June 1)	4 420 885	20 102 642	35.6	19.9	18.0	82.0
1890 (June 1)	3 261 326	16 766 733	61.7	15.6	16.3	83.7
1880 (June 1)	2 016 735	14 499 833	34.8	34.4	12.2	87.8
1870 (June 1)	1 496 579	10 791 441	40.3	7.2	12.2	87.8
1860 (June 1)	1 066 794	10 066 567	43.4	22.2	9.6	90.4
1850 (June 1)	744 053	8 238 559	60.7	27.0	8.3	91.7
1840 (June 1)	462 938	6 487 791	53.9	20.0	6.7	93.3
1830 (June 1)	300 748	5 407 100	47.6	28.3	5.3	94.7
1820 (Aug. 7)	203 710	4 215 522	42.4	27.0	4.6	95.4
1810 (Aug. 6)	143 028	3 318 071	83.7	30.4	4.1	95.9
1800 (Aug. 4)	77 842	2 544 059	84.6	32.6	3.0	97.0
1790 (Aug. 2)	42 158	1 919 016	…	…	2.1	97.9
South Atlantic Division						
Current urban definition:						
1990 (Apr. 1)	30 231 280	13 335 573	21.8	9.8	69.4	30.6
1980 (Apr. 1)	24 813 020	12 146 103	26.3	10.2	67.1	32.9
1970 (Apr. 1)	19 650 217	11 021 120	32.3	–.9	64.1	35.9
1960 (Apr. 1)	14 851 516	11 120 216	42.9	3.0	57.2	42.8
1950 (Apr. 1)	10 391 163	10 791 172	…	…	49.1	50.9
Previous urban definition:						
1960 (Apr. 1)	12 755 296	13 216 436	37.5	11.0	49.1	50.9
1950 (Apr. 1)	9 275 643	11 906 692	34.0	9.2	43.8	56.2
1940 (Apr. 1)	6 921 726	10 901 425	21.5	8.0	38.8	61.2
1930 (Apr. 1)	5 698 122	10 095 467	31.4	4.6	36.1	63.9
1920 (Jan. 1)	4 336 482	9 653 790	40.2	6.1	31.0	69.0
1910 (Apr. 15)	3 092 153	9 102 742	38.5	10.9	25.4	74.6
1900 (June 1)	2 232 632	8 210 848	29.2	15.2	21.4	78.6
1890 (June 1)	1 728 019	7 129 903	53.0	10.2	19.5	80.5
1880 (June 1)	1 129 524	6 467 673	34.3	29.0	14.9	85.1
1870 (June 1)	841 067	5 012 543	36.8	5.5	14.4	85.6
1860 (June 1)	614 671	4 750 032	33.6	12.6	11.5	88.5
1850 (June 1)	460 229	4 218 861	51.7	16.5	9.8	90.2
1840 (June 1)	303 377	3 621 922	33.8	5.9	7.7	92.3
1830 (June 1)	226 750	3 419 002	35.6	18.1	6.2	93.8
1820 (Aug. 7)	167 243	2 893 820	37.7	13.3	5.5	94.5
1810 (Aug. 6)	121 460	2 553 431	56.0	15.6	4.5	95.5
1800 (Aug. 4)	77 842	2 208 652	84.6	22.0	3.4	96.6
1790 (Aug. 2)	42 158	1 809 648	…	…	2.3	97.7
East South Central Division						
Current urban definition:						
1990 (Apr. 1)	8 530 551	6 645 733	4.5	2.2	56.2	43.8
1980 (Apr. 1)	8 166 274	6 500 149	16.6	12.1	55.7	44.3
1970 (Apr. 1)	7 006 638	5 796 832	20.2	–6.8	54.7	45.3
1960 (Apr. 1)	5 830 569	6 219 557	30.0	–11.1	48.4	51.6
1950 (Apr. 1)	4 484 771	6 992 410	…	…	39.1	60.9
Previous urban definition:						
1960 (Apr. 1)	5 260 669	6 789 457	28.9	–8.2	43.7	56.3
1950 (Apr. 1)	4 079 879	7 397 302	28.9	–2.8	35.5	64.5
1940 (Apr. 1)	3 165 356	7 612 869	13.9	7.1	29.4	70.6
1930 (Apr. 1)	2 778 687	7 108 527	39.3	3.0	28.1	71.9
1920 (Jan. 1)	1 994 207	6 899 100	26.7	.9	22.4	77.6
1910 (Apr. 15)	1 574 229	6 835 672	39.2	6.5	18.7	81.3
1900 (June 1)	1 131 056	6 416 701	38.4	14.3	15.0	85.0
1890 (June 1)	817 308	5 611 846	74.3	9.7	12.7	87.3
1880 (June 1)	469 006	5 116 145	21.5	27.3	8.4	91.6
1870 (June 1)	386 088	4 018 357	63.1	6.2	8.8	91.2
1860 (June 1)	236 755	3 784 236	67.1	17.5	5.9	94.1
1850 (June 1)	141 689	3 221 582	161.6	27.8	4.2	95.8
1840 (June 1)	54 161	2 521 284	94.0	41.0	2.1	97.9
1830 (June 1)	27 916	1 788 053	200.5	51.4	1.5	98.5
1820 (Aug. 7)	9 291	1 181 198	114.8	67.7	.8	99.2
1810 (Aug. 6)	4 326	704 264	…	110.0	.6	99.4
1800 (Aug. 4)	–	335 407	–	206.7	–	100.0
1790 (Aug. 2)	–	109 368	…	…	–	100.0
West South Central Division						
Current urban definition:						
1990 (Apr. 1)	19 894 436	6 808 357	14.1	7.9	74.5	25.5
1980 (Apr. 1)	17 434 964	6 311 852	24.1	19.7	73.4	26.6
1970 (Apr. 1)	14 045 388	5 275 172	22.4	–3.6	72.7	27.3
1960 (Apr. 1)	11 478 165	5 473 090	42.1	–15.2	67.7	32.3
1950 (Apr. 1)	8 079 828	6 457 744	…	…	55.6	44.4
Previous urban definition:						
1960 (Apr. 1)	10 957 588	5 993 667	42.0	–12.1	64.6	35.4
1950 (Apr. 1)	7 717 069	6 820 503	48.3	–13.2	53.1	46.9
1940 (Apr. 1)	5 203 401	7 861 124	17.5	1.4	39.8	60.2
1930 (Apr. 1)	4 427 439	7 749 391	49.1	6.6	36.4	63.6
1920 (Jan. 1)	2 969 366	7 272 858	51.8	6.5	29.0	71.0

TIPSII [UPF] GPH21 CENSUS90 71583900 08/27/93 11:03 AM MACHINE: C DATA:CENSUS90*PH21TIPSDA00. 08/26/93 14:50:22 TAPE: NONE FRAME: 39
TSF:CENSUS90*92. 08/26/93 14:51:46 UTF:CENSUS90*93. 08/26/93 14:51:47 META:CENSUS90*PH21TABLES00. 08/26/93 15:23:55

Table 23. **Urban and Rural Population: Earliest Census to 1990**—Con.

[For information concerning historical counts, see "User Notes." For definitions of terms and meanings of symbols, see text]

United States Region and Division State	Urban	Rural	Percent change from preceding census: Urban	Percent change from preceding census: Rural	Percent of total population: Urban	Percent of total population: Rural
REGION AND DIVISION—Con.						
West South Central Division—Con.						
1910 (Apr. 15)	1 956 276	6 828 258	85.0	24.7	22.3	77.7
1900 (June 1)	1 057 197	5 475 093	47.7	36.0	16.2	83.8
1890 (June 1)	715 999	4 024 984	71.2	38.0	15.1	84.9
1880 (June 1)	418 205	2 916 015	55.2	65.6	12.5	87.5
1870 (June 1)	269 424	1 760 541	25.1	14.9	13.3	86.7
1860 (June 1)	215 368	1 532 299	51.5	92.0	12.3	87.7
1850 (June 1)	142 135	798 116	34.9	131.6	15.1	84.9
1840 (June 1)	105 400	344 585	128.7	72.3	23.4	76.6
1830 (June 1)	46 082	200 045	69.6	42.4	18.7	81.3
1820 (Aug. 7)	27 176	140 504	57.6	132.7	16.2	83.8
1810 (Aug. 6)	17 242	60 376	...	...	22.2	77.8
West Region						
Current urban definition:						
1990 (Apr. 1)	45 531 287	7 254 795	25.7	4.2	86.3	13.7
1980 (Apr. 1)	36 211 443	6 961 047	25.2	18.2	83.9	16.1
1970 (Apr. 1)	28 912 999	5 891 194	32.7	–6.0	83.1	16.9
1960 (Apr. 1)	21 787 106	6 265 998	55.3	1.7	77.7	22.3
1950 (Apr. 1)	14 026 923	6 163 039	...	...	69.5	30.5
Previous urban definition:						
1960 (Apr. 1)	18 554 499	9 498 605	53.5	17.3	66.1	33.9
1950 (Apr. 1)	12 091 458	8 098 504	43.8	35.7	59.9	40.1
1940 (Apr. 1)	8 409 287	5 969 272	16.8	16.5	58.5	41.5
1930 (Apr. 1)	7 198 579	5 125 221	50.8	15.4	58.4	41.6
1920 (Jan. 1)	4 773 403	4 440 486	40.8	20.3	51.8	48.2
1910 (Apr. 15)	3 390 941	3 691 110	97.4	42.4	47.9	52.1
1900 (June 1)	1 717 751	2 591 191	48.0	31.3	39.9	60.1
1890 (June 1)	1 160 760	1 973 561	113.2	57.0	37.0	63.0
1880 (June 1)	544 344	1 256 779	113.0	71.0	30.2	69.8
1870 (June 1)	255 614	734 896	157.8	41.4	25.8	74.2
1860 (June 1)	99 145	519 831	772.8	210.4	16.0	84.0
1850 (June 1)	11 359	167 459	...	...	6.4	93.6
Mountain Division						
Current urban definition:						
1990 (Apr. 1)	10 881 341	2 777 435	25.3	3.3	79.7	20.3
1980 (Apr. 1)	8 685 310	2 687 475	43.4	20.7	76.4	23.6
1970 (Apr. 1)	6 054 979	2 226 583	31.6	–1.2	73.1	26.9
1960 (Apr. 1)	4 600 852	2 254 208	65.1	–1.5	67.1	32.9
1950 (Apr. 1)	2 785 888	2 289 110	...	...	54.9	45.1
Previous urban definition:						
1960 (Apr. 1)	4 145 325	2 709 735	66.0	5.1	60.5	39.5
1950 (Apr. 1)	2 497 103	2 577 895	40.9	8.4	49.2	50.8
1940 (Apr. 1)	1 771 742	2 378 261	21.5	6.0	42.7	57.3
1930 (Apr. 1)	1 457 922	2 243 867	19.7	5.9	39.4	60.6
1920 (Jan. 1)	1 217 988	2 118 113	28.9	25.4	36.5	63.5
1910 (Apr. 15)	944 863	1 688 654	74.5	49.0	35.9	64.1
1900 (June 1)	541 363	1 133 294	52.2	32.0	32.3	67.7
1890 (June 1)	355 627	858 308	152.6	67.5	29.3	70.7
1880 (June 1)	140 760	512 359	262.0	85.3	21.6	78.4
1870 (June 1)	38 883	276 502	120.7	75.8	12.3	87.7
1860 (June 1)	17 620	157 303	288.2	130.0	10.1	89.9
1850 (June 1)	4 539	68 388	...	...	6.2	93.8
Pacific Division						
Current urban definition:						
1990 (Apr. 1)	34 649 946	4 477 360	25.9	4.8	88.6	11.4
1980 (Apr. 1)	27 526 133	4 273 572	20.4	16.6	86.6	13.4
1970 (Apr. 1)	22 858 020	3 664 611	33.0	–8.7	86.2	13.8
1960 (Apr. 1)	17 186 254	4 011 790	52.9	3.6	81.1	18.9
1950 (Apr. 1)	11 241 035	3 873 929	...	...	74.4	25.6
Previous urban definition:						
1960 (Apr. 1)	14 409 174	6 788 870	50.2	23.0	68.0	32.0
1950 (Apr. 1)	9 594 355	5 520 609	44.5	53.7	63.5	36.5
1940 (Apr. 1)	6 637 545	3 591 011	15.6	24.6	64.9	35.1
1930 (Apr. 1)	5 740 657	2 881 354	61.5	24.1	66.6	33.4
1920 (Jan. 1)	3 555 415	2 322 373	45.4	16.0	60.5	39.5
1910 (Apr. 15)	2 446 078	2 002 456	107.9	37.4	55.0	45.0
1900 (June 1)	1 176 388	1 457 897	46.1	30.7	44.7	55.3
1890 (June 1)	805 133	1 115 253	99.5	49.8	41.9	58.1
1880 (June 1)	403 584	744 420	86.2	62.4	35.2	64.8
1870 (June 1)	216 731	458 394	165.8	26.4	32.1	67.9
1860 (June 1)	81 525	362 528	1 000.0+	265.9	18.4	81.6
1850 (June 1)	6 820	99 071	...	...	6.4	93.6
STATE						
New England Division						
Maine						
Current urban definition:						
1990 (Apr. 1)	547 824	680 104	2.6	15.2	44.6	55.4
1980 (Apr. 1)	534 072	590 588	5.9	21.0	47.5	52.5
1970 (Apr. 1)	504 157	487 891	1.4	3.3	50.8	49.2
1960 (Apr. 1)	497 114	472 151	5.3	6.9	51.3	48.7
1950 (Apr. 1)	472 000	441 774	...	...	51.7	48.3
Previous urban definition:						
1960 (Apr. 1)	387 187	582 078	3.4	7.9	39.9	60.1
1950 (Apr. 1)	374 507	539 267	9.2	7.0	41.0	59.0
1940 (Apr. 1)	343 057	504 169	6.7	5.9	40.5	59.5
1930 (Apr. 1)	321 506	475 917	7.3	1.6	40.3	59.7
1920 (Jan. 1)	299 569	468 445	14.2	–2.4	39.0	61.0

TIPSII [UPF] GPH21 CENSUS90 71583900 08/27/93 11:03 AM MACHINE: C DATA:CENSUS90*PH21TIPSDA00. 08/26/93 14:50:22 TAPE: NONE FRAME: 40
TSF:CENSUS90*92. 08/26/93 14:51:46 UTF:CENSUS90*93. 08/26/93 14:51:47 META:CENSUS90*PH21TABLES00. 08/26/93 15:23:55

Table 23. **Urban and Rural Population: Earliest Census to 1990**—Con.

[For information concerning historical counts, see "User Notes." For definitions of terms and meanings of symbols, see text]

United States Region and Division State	Urban	Rural	Percent change from preceding census: Urban	Percent change from preceding census: Rural	Percent of total population: Urban	Percent of total population: Rural
STATE—Con.						
New England Division—Con.						
Maine—Con.						
1910 (Apr. 15)	262 248	480 123	12.6	4.0	35.3	64.7
1900 (June 1)	232 827	461 639	25.4	–2.9	33.5	66.5
1890 (June 1)	185 725	475 361	26.7	–5.4	28.1	71.9
1880 (June 1)	146 608	502 328	11.3	1.4	22.6	77.4
1870 (June 1)	131 744	495 171	26.2	–5.5	21.0	79.0
1860 (June 1)	104 373	523 906	32.2	3.9	16.6	83.4
1850 (June 1)	78 925	504 244	100.6	9.0	13.5	86.5
1840 (June 1)	39 342	462 451	212.3	19.5	7.8	92.2
1830 (June 1)	12 598	386 857	46.8	33.5	3.2	96.8
1820 (Aug. 7)	8 581	289 754	19.7	30.8	2.9	97.1
1810 (Aug. 6)	7 169	221 536	93.5	49.7	3.1	96.9
1800 (Aug. 4)	3 704	148 015	…	53.3	2.4	97.6
1790 (Aug. 2)	–	96 540	…	…	–	100.0
New Hampshire						
Current urban definition:						
1990 (Apr. 1)	565 670	543 582	17.8	23.5	51.0	49.0
1980 (Apr. 1)	480 325	440 285	15.5	36.9	52.2	47.8
1970 (Apr. 1)	416 040	321 641	17.6	27.1	56.4	43.6
1960 (Apr. 1)	353 766	253 155	15.3	11.8	58.3	41.7
1950 (Apr. 1)	306 806	226 436	…	…	57.5	42.5
Previous urban definition:						
1960 (Apr. 1)	362 859	244 062	16.2	10.5	59.8	40.2
1950 (Apr. 1)	312 278	220 964	10.3	6.1	58.6	41.4
1940 (Apr. 1)	283 225	208 299	3.7	8.4	57.6	42.4
1930 (Apr. 1)	273 079	192 214	9.0	–.2	58.7	41.3
1920 (Jan. 1)	250 438	192 645	12.2	–7.1	56.5	43.5
1910 (Apr. 15)	223 152	207 420	16.1	–5.4	51.8	48.2
1900 (June 1)	192 240	219 348	30.0	–4.1	46.7	53.3
1890 (June 1)	147 913	228 617	42.1	–5.9	39.3	60.7
1880 (June 1)	104 105	242 886	24.7	3.4	30.0	70.0
1870 (June 1)	83 456	234 844	15.8	–7.6	26.2	73.8
1860 (June 1)	72 038	254 035	32.6	–3.6	22.1	77.9
1850 (June 1)	54 327	263 649	90.4	3.0	17.1	82.9
1840 (June 1)	28 531	256 043	111.7	.1	10.0	90.0
1830 (June 1)	13 475	255 853	83.9	8.0	5.0	95.0
1820 (Aug. 7)	7 327	236 834	5.7	14.1	3.0	97.0
1810 (Aug. 6)	6 934	207 526	29.9	16.2	3.2	96.8
1800 (Aug. 4)	5 339	178 519	13.1	30.1	2.9	97.1
1790 (Aug. 2)	4 720	137 165	…	…	3.3	96.7
Vermont						
Current urban definition:						
1990 (Apr. 1)	181 149	381 609	4.9	12.7	32.2	67.8
1980 (Apr. 1)	172 735	338 721	20.9	12.4	33.8	66.2
1970 (Apr. 1)	142 889	301 441	–4.7	25.6	32.2	67.8
1960 (Apr. 1)	149 921	239 960	8.9	–.1	38.5	61.5
1950 (Apr. 1)	137 612	240 135	…	…	36.4	63.6
Previous urban definition:						
1960 (Apr. 1)	144 116	245 765	4.7	2.3	37.0	63.0
1950 (Apr. 1)	137 612	240 135	11.7	1.8	36.4	63.6
1940 (Apr. 1)	123 239	235 992	3.8	–2.0	34.3	65.7
1930 (Apr. 1)	118 766	240 845	8.0	–.7	33.0	67.0
1920 (Jan. 1)	109 976	242 452	11.2	–5.7	31.2	68.8
1910 (Apr. 15)	98 917	257 039	30.4	–4.0	27.8	72.2
1900 (June 1)	75 831	267 810	49.8	–5.0	22.1	77.9
1890 (June 1)	50 638	281 784	51.8	–5.7	15.2	84.8
1880 (June 1)	33 367	298 919	45.3	–2.8	10.0	90.0
1870 (June 1)	22 960	307 591	269.5	–.4	6.9	93.1
1860 (June 1)	6 213	308 885	1.7	.3	2.0	98.0
1850 (June 1)	6 110	308 010	…	5.5	1.9	98.1
1840 (June 1)	–	291 948	–	4.0	–	100.0
1830 (June 1)	–	280 652	–	18.9	–	100.0
1820 (Aug. 7)	–	235 981	–	8.3	–	100.0
1810 (Aug. 6)	–	217 895	–	41.1	–	100.0
1800 (Aug. 4)	–	154 465	–	80.8	–	100.0
1790 (Aug. 2)	–	85 425	…	…	–	100.0
Massachusetts						
Current urban definition:						
1990 (Apr. 1)	5 069 603	946 822	5.4	2.0	84.3	15.7
1980 (Apr. 1)	4 808 339	928 698	–	5.7	83.8	16.2
1970 (Apr. 1)	4 810 449	878 721	11.8	3.9	84.6	15.4
1960 (Apr. 1)	4 302 530	846 048	8.7	15.7	83.6	16.4
1950 (Apr. 1)	3 959 239	731 275	…	…	84.4	15.6
Previous urban definition:						
1960 (Apr. 1)	4 471 215	677 363	10.0	8.4	86.8	13.2
1950 (Apr. 1)	4 065 801	624 713	5.3	36.6	86.7	13.3
1940 (Apr. 1)	3 859 476	457 245	.7	9.3	89.4	10.6
1930 (Apr. 1)	3 831 426	418 188	10.5	9.1	90.2	9.8
1920 (Jan. 1)	3 468 916	383 440	15.8	3.4	90.0	10.0
1910 (Apr. 15)	2 995 739	370 677	24.2	–5.8	89.0	11.0
1900 (June 1)	2 411 877	393 469	31.4	–2.6	86.0	14.0
1890 (June 1)	1 834 888	404 059	37.8	–10.5	82.0	18.0
1880 (June 1)	1 331 580	451 505	37.0	–7.0	74.7	25.3
1870 (June 1)	972 081	485 270	32.6	–2.5	66.7	33.3

TIPSII [UPF] GPH21 CENSUS90 71583900 08/27/93 11:03 AM MACHINE: C DATA:CENSUS90*PH21TIPSDA00. 08/26/93 14:50:22 TAPE: NONE FRAME: 41
TSF:CENSUS90*92. 08/26/93 14:51:46 UTF:CENSUS90*93. 08/26/93 14:51:47 META:CENSUS90*PH21TABLES00. 08/26/93 15:23:55

[For information concerning historical counts, see "User Notes." For definitions of terms and meanings of symbols, see text]

United States Region and Division State	Urban	Rural	Percent change from preceding census: Urban	Percent change from preceding census: Rural	Percent of total population: Urban	Percent of total population: Rural
STATE—Con.						
New England Division—Con.						
Massachusetts—Con.						
1860 (June 1)	733 209	497 857	45.5	1.5	59.6	40.4
1850 (June 1)	503 861	490 653	80.3	7.1	50.7	49.3
1840 (June 1)	279 454	458 245	47.3	8.9	37.9	62.1
1830 (June 1)	189 657	420 751	59.1	4.1	31.1	68.9
1820 (Aug. 7)	119 187	404 100	18.5	8.8	22.8	77.2
1810 (Aug. 6)	100 617	371 423	54.1	3.9	21.3	78.7
1800 (Aug. 4)	65 300	357 545	27.5	9.1	15.4	84.6
1790 (Aug. 2)	51 202	327 585	…	…	13.5	86.5
Rhode Island						
Current urban definition:						
1990 (Apr. 1)	863 381	140 083	4.8	13.7	86.0	14.0
1980 (Apr. 1)	824 004	123 150	–.1	1.1	87.0	13.0
1970 (Apr. 1)	824 930	121 795	11.0	4.5	87.1	12.9
1960 (Apr. 1)	742 897	116 591	11.3	–6.5	86.4	13.6
1950 (Apr. 1)	667 212	124 684	…	…	84.3	15.7
Previous urban definition:						
1960 (Apr. 1)	772 638	86 850	12.1	–15.6	89.9	10.1
1950 (Apr. 1)	688 942	102 954	5.4	71.7	87.0	13.0
1940 (Apr. 1)	653 383	59 963	2.8	15.2	91.6	8.4
1930 (Apr. 1)	635 429	52 068	14.5	5.7	92.4	7.6
1920 (Jan. 1)	555 146	49 251	12.4	1.2	91.9	8.1
1910 (Apr. 15)	493 938	48 672	30.5	–2.8	91.0	9.0
1900 (June 1)	378 471	50 085	28.4	–1.1	88.3	11.7
1890 (June 1)	294 843	50 663	30.1	1.5	85.3	14.7
1880 (June 1)	226 618	49 913	39.8	–9.7	82.0	18.0
1870 (June 1)	162 107	55 246	46.7	–13.8	74.6	25.4
1860 (June 1)	110 535	64 085	34.7	–2.1	63.3	36.7
1850 (June 1)	82 084	65 461	72.2	7.0	55.6	44.4
1840 (June 1)	47 662	61 168	56.9	–8.5	43.8	56.2
1830 (June 1)	30 372	66 827	59.1	4.5	31.2	68.8
1820 (Aug. 7)	19 086	63 973	6.2	8.5	23.0	77.0
1810 (Aug. 6)	17 978	58 953	25.3	7.6	23.4	76.6
1800 (Aug. 4)	14 353	54 769	9.6	–1.7	20.8	79.2
1790 (Aug. 2)	13 096	55 729	…	…	19.0	81.0
Connecticut						
Current urban definition:						
1990 (Apr. 1)	2 601 548	685 568	6.2	4.2	79.1	20.9
1980 (Apr. 1)	2 449 774	657 802	3.1	.3	78.8	21.2
1970 (Apr. 1)	2 376 079	655 630	19.7	19.3	78.4	21.6
1960 (Apr. 1)	1 985 567	549 667	27.4	22.5	78.3	21.7
1950 (Apr. 1)	1 558 642	448 638	…	…	77.6	22.4
Previous urban definition:						
1960 (Apr. 1)	1 749 569	785 665	25.8	27.4	69.0	31.0
1950 (Apr. 1)	1 390 504	616 776	20.1	11.9	69.3	30.7
1940 (Apr. 1)	1 158 162	551 080	2.3	16.0	67.8	32.2
1930 (Apr. 1)	1 131 770	475 133	20.9	6.9	70.4	29.6
1920 (Jan. 1)	936 339	444 292	28.0	16.0	67.8	32.2
1910 (Apr. 15)	731 797	382 959	34.6	5.0	65.6	34.4
1900 (June 1)	543 755	364 665	43.1	–.5	59.9	40.1
1890 (June 1)	379 853	366 405	45.7	1.2	50.9	49.1
1880 (June 1)	260 718	361 982	47.2	.5	41.9	58.1
1870 (June 1)	177 153	360 301	45.1	6.6	33.0	67.0
1860 (June 1)	122 121	338 026	105.9	8.5	26.5	73.5
1850 (June 1)	59 321	311 471	52.3	14.9	16.0	84.0
1840 (June 1)	38 952	271 026	39.9	.4	12.6	87.4
1830 (June 1)	27 847	269 828	33.9	6.0	9.4	90.6
1820 (Aug. 7)	20 804	254 444	30.5	3.4	7.6	92.4
1810 (Aug. 6)	15 941	246 001	25.3	3.2	6.1	93.9
1800 (Aug. 4)	12 722	238 280	77.4	3.3	5.1	94.9
1790 (Aug. 2)	7 170	230 776	…	…	3.0	97.0
Middle Atlantic Division						
New York						
Current urban definition:						
1990 (Apr. 1)	15 164 047	2 826 408	2.1	4.7	84.3	15.7
1980 (Apr. 1)	14 858 068	2 700 004	–4.9	3.4	84.6	15.4
1970 (Apr. 1)	15 626 969	2 609 998	9.0	6.5	85.7	14.3
1960 (Apr. 1)	14 331 925	2 450 379	13.0	14.1	85.4	14.6
1950 (Apr. 1)	12 682 446	2 147 746	…	…	85.5	14.5
Previous urban definition:						
1960 (Apr. 1)	12 220 702	4 561 602	2.6	56.1	72.8	27.2
1950 (Apr. 1)	11 907 044	2 923 148	6.6	26.4	80.3	19.7
1940 (Apr. 1)	11 165 893	2 313 249	6.1	12.0	82.8	17.2
1930 (Apr. 1)	10 521 952	2 066 114	22.5	15.0	83.6	16.4
1920 (Jan. 1)	8 588 586	1 796 641	19.5	–6.7	82.7	17.3
1910 (Apr. 15)	7 188 131	1 925 483	35.7	–2.3	78.9	21.1
1900 (June 1)	5 298 111	1 970 783	35.5	–5.8	72.9	27.1
1890 (June 1)	3 910 278	2 092 896	36.3	–5.5	65.1	34.9
1880 (June 1)	2 868 529	2 214 342	31.0	1.0	56.4	43.6
1870 (June 1)	2 189 455	2 193 304	43.6	–6.9	50.0	50.0
1860 (June 1)	1 524 344	2 356 391	68.6	7.4	39.3	60.7
1850 (June 1)	r904 194	r2 193 200	91.9	12.0	29.2	70.8
1840 (June 1)	471 266	1 957 655	64.4	20.0	19.4	80.6
1830 (June 1)	286 618	1 631 990	78.0	34.7	14.9	85.1
1820 (Aug. 7)	160 996	1 211 816	32.5	44.7	11.7	88.3
1810 (Aug. 6)	121 488	837 561	62.5	62.9	12.7	87.3
1800 (Aug. 4)	74 757	514 294	90.6	70.9	12.7	87.3
1790 (Aug. 2)	39 213	300 907	…	…	11.5	88.5

TIPSII [UPF] GPH21 CENSUS90 71583900 08/27/93 11:03 AM MACHINE: C DATA:CENSUS90*PH21TIPSDA00. 08/26/93 14:50:22 TAPE: NONE FRAME: 42
TSF:CENSUS90*92. 08/26/93 14:51:46 UTF:CENSUS90*93. 08/26/93 14:51:47 META:CENSUS90*PH21TABLES00. 08/26/93 15:23:55

Table 23. **Urban and Rural Population: Earliest Census to 1990**—Con.

[For information concerning historical counts, see "User Notes." For definitions of terms and meanings of symbols, see text]

United States Region and Division State	Urban	Rural	Percent change from preceding census: Urban	Percent change from preceding census: Rural	Percent of total population: Urban	Percent of total population: Rural
STATE—Con.						
Middle Atlantic Division—Con.						
New Jersey						
Current urban definition:						
1990 (Apr. 1)	6 910 220	819 968	5.4	1.6	89.4	10.6
1980 (Apr. 1)	6 557 377	807 446	2.9	1.6	89.0	11.0
1970 (Apr. 1)	6 373 405	794 759	18.6	14.8	88.9	11.1
1960 (Apr. 1)	5 374 369	692 413	28.4	6.7	88.6	11.4
1950 (Apr. 1)	4 186 207	649 122	…	…	86.6	13.4
Previous urban definition:						
1960 (Apr. 1)	5 013 472	1 053 310	28.0	14.8	82.6	17.4
1950 (Apr. 1)	3 918 146	917 183	15.4	19.8	81.0	19.0
1940 (Apr. 1)	3 394 773	765 392	1.7	9.0	81.6	18.4
1930 (Apr. 1)	3 339 244	702 090	32.4	10.8	82.6	17.4
1920 (Jan. 1)	2 522 435	633 465	30.1	5.8	79.9	20.1
1910 (Apr. 15)	1 938 612	598 555	45.9	7.9	76.4	23.6
1900 (June 1)	1 329 162	554 507	46.9	2.6	70.6	29.4
1890 (June 1)	904 543	540 390	47.0	4.8	62.6	37.4
1880 (June 1)	615 311	515 805	55.4	1.1	54.4	45.6
1870 (June 1)	396 012	510 084	80.2	12.8	43.7	56.3
1860 (June 1)	219 798	452 237	155.0	12.1	32.7	67.3
1850 (June 1)	86 195	403 360	118.0	20.9	17.6	82.4
1840 (June 1)	39 548	333 758	115.7	10.3	10.6	89.4
1830 (June 1)	18 333	302 490	145.8	12.0	5.7	94.3
1820 (Aug. 7)	7 457	270 118	24.7	12.7	2.7	97.3
1810 (Aug. 6)	5 979	239 583	…	13.5	2.4	97.6
1800 (Aug. 4)	–	211 149	–	14.7	–	100.0
1790 (Aug. 2)	–	184 139	…	…	–	100.0
Pennsylvania						
Current urban definition:						
1990 (Apr. 1)	8 188 295	3 693 348	–.4	1.4	68.9	31.1
1980 (Apr. 1)	8 220 851	3 643 044	–2.6	8.5	69.3	30.7
1970 (Apr. 1)	8 436 397	3 357 512	4.1	4.4	71.5	28.5
1960 (Apr. 1)	8 102 051	3 217 315	9.4	4.0	71.6	28.4
1950 (Apr. 1)	7 403 036	3 094 976	…	…	70.5	29.5
Previous urban definition:						
1960 (Apr. 1)	7 419 910	3 899 456	6.2	11.0	65.6	34.4
1950 (Apr. 1)	6 985 409	3 512 603	6.1	6.0	66.5	33.5
1940 (Apr. 1)	6 586 877	3 313 303	.8	7.0	66.5	33.5
1930 (Apr. 1)	6 533 511	3 097 839	15.2	1.6	67.8	32.2
1920 (Jan. 1)	5 672 453	3 047 564	22.5	.4	65.1	34.9
1910 (Apr. 15)	4 630 669	3 034 442	34.3	6.3	60.4	39.6
1900 (June 1)	3 448 610	2 853 505	34.8	5.7	54.7	45.3
1890 (June 1)	2 557 397	2 700 716	43.4	8.0	48.6	51.4
1880 (June 1)	1 783 378	2 499 513	35.8	13.1	41.6	58.4
1870 (June 1)	1 312 833	2 209 118	46.7	9.8	37.3	62.7
1860 (June 1)	894 706	2 011 509	64.3	13.8	30.8	69.2
1850 (June 1)	544 654	1 767 132	76.8	24.8	23.6	76.4
1840 (June 1)	307 977	1 416 056	49.5	24.0	17.9	82.1
1830 (June 1)	205 964	1 142 269	50.9	25.1	15.3	84.7
1820 (Aug. 7)	136 465	912 993	31.5	29.3	13.0	87.0
1810 (Aug. 6)	103 785	706 306	51.8	32.3	12.8	87.2
1800 (Aug. 4)	68 354	534 011	55.0	36.8	11.3	88.7
1790 (Aug. 2)	44 096	390 277	…	…	10.2	89.8
East North Central Division						
Ohio						
Current urban definition:						
1990 (Apr. 1)	8 039 409	2 807 706	1.5	–2.5	74.1	25.9
1980 (Apr. 1)	7 918 259	2 879 371	–1.3	9.6	73.3	26.7
1970 (Apr. 1)	r8 025 763	r2 626 254	12.7	1.7	75.3	24.7
1960 (Apr. 1)	7 123 162	2 583 235	27.7	9.1	73.4	26.6
1950 (Apr. 1)	5 578 274	2 368 353	…	…	70.2	29.8
Previous urban definition:						
1960 (Apr. 1)	6 537 805	3 168 592	22.3	21.9	67.4	32.6
1950 (Apr. 1)	5 346 336	2 600 291	15.9	13.3	67.3	32.7
1940 (Apr. 1)	4 612 986	2 294 626	2.3	7.3	66.8	33.2
1930 (Apr. 1)	4 507 371	2 139 326	22.6	2.7	67.8	32.2
1920 (Jan. 1)	3 677 136	2 082 258	38.0	–.9	63.8	36.2
1910 (Apr. 15)	2 665 143	2 101 978	33.4	–2.6	55.9	44.1
1900 (June 1)	1 998 382	2 159 163	32.3	–.1	48.1	51.9
1890 (June 1)	1 510 153	2 162 176	46.5	–.2	41.1	58.9
1880 (June 1)	1 030 769	2 167 293	50.9	9.3	32.2	67.8
1870 (June 1)	682 922	1 982 338	70.5	2.2	25.6	74.4
1860 (June 1)	400 435	1 939 076	65.2	11.6	17.1	82.9
1850 (June 1)	242 418	1 737 911	190.4	21.0	12.2	87.8
1840 (June 1)	83 491	1 435 976	127.8	59.3	5.5	94.5
1830 (June 1)	36 658	901 245	280.2	57.6	3.9	96.1
1820 (Aug. 7)	9 642	571 792	279.6	150.5	1.7	98.3
1810 (Aug. 6)	2 540	228 220	…	403.1	1.1	98.9
1800 (Aug. 4)	–	45 365	…	…	–	100.0
Indiana						
Current urban definition:						
1990 (Apr. 1)	3 598 099	1 946 060	2.1	–1.0	64.9	35.1
1980 (Apr. 1)	3 525 298	1 964 926	4.5	7.9	64.2	35.8
1970 (Apr. 1)	3 372 060	1 821 609	15.9	4.0	64.9	35.1
1960 (Apr. 1)	2 910 149	1 752 349	23.5	11.1	62.4	37.6
1950 (Apr. 1)	2 357 196	1 577 028	…	…	59.9	40.1

TIPSII [UPF] GPH21 CENSUS90 71583900 08/27/93 11:03 AM MACHINE: C DATA:CENSUS90*PH21TIPSDA00. 08/26/93 14:50:22 TAPE: NONE FRAME: 43
TSF:CENSUS90*92. 08/26/93 14:51:46 UTF:CENSUS90*93. 08/26/93 14:51:47 META:CENSUS90*PH21TABLES00. 08/26/93 15:23:55

Table 23. **Urban and Rural Population: Earliest Census to 1990**—Con.

[For information concerning historical counts, see "User Notes." For definitions of terms and meanings of symbols, see text]

United States Region and Division State	Urban	Rural	Percent change from preceding census: Urban	Percent change from preceding census: Rural	Percent of total population: Urban	Percent of total population: Rural
STATE—Con.						
East North Central Division—Con.						
Indiana—Con.						
Previous urban definition:						
1960 (Apr. 1)	2 650 378	2 012 120	19.5	17.2	56.8	43.2
1950 (Apr. 1)	2 217 468	1 716 756	17.5	11.5	56.4	43.6
1940 (Apr. 1)	1 887 712	1 540 084	5.1	6.8	55.1	44.9
1930 (Apr. 1)	1 795 892	1 442 611	21.1	–.3	55.5	44.5
1920 (Jan. 1)	1 482 855	1 447 535	29.6	–7.0	50.6	49.4
1910 (Apr. 15)	1 143 835	1 557 041	32.6	–5.8	42.4	57.6
1900 (June 1)	862 689	1 653 773	46.2	3.2	34.3	65.7
1890 (June 1)	590 039	1 602 365	52.8	.6	26.9	73.1
1880 (June 1)	386 211	1 592 090	55.9	11.1	19.5	80.5
1870 (June 1)	247 657	1 432 980	113.7	16.1	14.7	85.3
1860 (June 1)	115 904	1 234 524	159.7	30.8	8.6	91.4
1850 (June 1)	44 632	943 784	316.5	39.8	4.5	95.5
1840 (June 1)	10 716	675 150	…	96.8	1.6	98.4
1830 (June 1)	–	343 031	–	133.1	–	100.0
1820 (Aug. 7)	–	147 178	–	500.2	–	100.0
1810 (Aug. 6)	–	24 520	–	334.7	–	100.0
1800 (Aug. 4)	–	5 641	…	…	–	100.0
Illinois						
Current urban definition:						
1990 (Apr. 1)	9 668 552	1 762 050	1.6	–7.7	84.6	15.4
1980 (Apr. 1)	9 518 039	1 908 479	2.9	2.5	83.3	16.7
1970 (Apr. 1)	9 251 930	1 862 046	13.7	–4.1	83.2	16.8
1960 (Apr. 1)	8 140 315	1 940 843	20.4	–.6	80.7	19.3
1950 (Apr. 1)	6 759 271	1 952 905	…	…	77.6	22.4
Previous urban definition:						
1960 (Apr. 1)	7 650 582	2 430 576	17.9	9.2	75.9	24.1
1950 (Apr. 1)	6 486 673	2 225 503	11.7	6.6	74.5	25.5
1940 (Apr. 1)	5 809 650	2 087 591	3.1	4.6	73.6	26.4
1930 (Apr. 1)	5 635 727	1 994 927	28.0	–4.2	73.9	26.1
1920 (Jan. 1)	4 403 677	2 081 603	26.5	–3.6	67.9	32.1
1910 (Apr. 15)	3 479 935	2 158 656	33.0	–2.1	61.7	38.3
1900 (June 1)	2 616 368	2 205 182	52.2	4.7	54.3	45.7
1890 (June 1)	1 719 172	2 107 180	82.8	–1.4	44.9	55.1
1880 (June 1)	940 504	2 137 367	57.8	10.0	30.6	69.4
1870 (June 1)	596 042	1 943 849	142.7	32.6	23.5	76.5
1860 (June 1)	245 545	1 466 406	281.1	86.3	14.3	85.7
1850 (June 1)	64 427	787 043	570.6	68.7	7.6	92.4
1840 (June 1)	9 607	466 576	…	196.3	2.0	98.0
1830 (June 1)	–	157 445	–	185.2	–	100.0
1820 (Aug. 7)	–	55 211	–	349.5	–	100.0
1810 (Aug. 6)	–	12 282	…	…	–	100.0
Michigan						
Current urban definition:						
1990 (Apr. 1)	6 555 842	2 739 455	.1	1.1	70.5	29.5
1980 (Apr. 1)	6 551 551	2 710 527	–.2	17.4	70.7	29.3
1970 (Apr. 1)	6 566 483	2 308 600	14.4	10.8	74.0	26.0
1960 (Apr. 1)	5 739 132	2 084 062	27.4	11.5	73.4	26.6
1950 (Apr. 1)	4 503 084	1 868 682	…	…	70.7	29.3
Previous urban definition:						
1960 (Apr. 1)	5 085 882	2 737 312	22.1	24.1	65.0	35.0
1950 (Apr. 1)	4 166 165	2 205 601	20.6	22.4	65.4	34.6
1940 (Apr. 1)	3 454 867	1 801 239	4.6	16.9	65.7	34.3
1930 (Apr. 1)	3 302 075	1 540 250	47.3	7.9	68.2	31.8
1920 (Jan. 1)	2 241 560	1 426 852	68.9	–3.8	61.1	38.9
1910 (Apr. 15)	1 327 044	1 483 129	39.3	1.0	47.2	52.8
1900 (June 1)	952 323	1 468 659	30.4	7.7	39.3	60.7
1890 (June 1)	730 294	1 363 596	80.1	10.7	34.9	65.1
1880 (June 1)	405 412	1 231 525	70.4	30.2	24.8	75.2
1870 (June 1)	237 985	946 074	138.7	45.7	20.1	79.9
1860 (June 1)	99 701	649 412	243.5	76.2	13.3	86.7
1850 (June 1)	29 025	368 629	218.9	81.4	7.3	92.7
1840 (June 1)	9 102	203 165	…	542.1	4.3	95.7
1830 (June 1)	–	31 639	–	255.7	–	100.0
1820 (Aug. 7)	–	8 896	–	86.8	–	100.0
1810 (Aug. 6)	–	4 762	…	…	–	100.0
Wisconsin						
Current urban definition:						
1990 (Apr. 1)	3 211 956	1 679 813	6.3	–.3	65.7	34.3
1980 (Apr. 1)	3 020 732	1 685 035	3.8	11.8	64.2	35.8
1970 (Apr. 1)	2 910 418	1 507 313	15.4	5.4	65.9	34.1
1960 (Apr. 1)	2 522 179	1 429 598	26.9	–1.2	63.8	36.2
1950 (Apr. 1)	1 987 888	1 446 687	…	…	57.9	42.1
Previous urban definition:						
1960 (Apr. 1)	2 452 295	1 499 482	25.8	1.0	62.1	37.9
1950 (Apr. 1)	1 949 260	1 485 315	16.1	1.8	56.8	43.2
1940 (Apr. 1)	1 679 144	1 458 443	8.1	5.3	53.5	46.5
1930 (Apr. 1)	1 553 843	1 385 163	24.8	–.1	52.9	47.1
1920 (Jan. 1)	1 244 858	1 387 209	24.0	4.3	47.3	52.7
1910 (Apr. 15)	1 004 320	1 329 540	27.1	4.0	43.0	57.0
1900 (June 1)	790 213	1 278 829	40.5	13.1	38.2	61.8
1890 (June 1)	562 286	1 131 044	77.3	13.3	33.2	66.8
1880 (June 1)	317 204	998 293	53.2	17.8	24.1	75.9
1870 (June 1)	207 099	847 571	85.1	27.6	19.6	80.4
1860 (June 1)	111 874	664 007	290.9	139.9	14.4	85.6
1850 (June 1)	28 623	276 768	…	794.4	9.4	90.6
1840 (June 1)	–	30 945	…	…	–	100.0

TIPSII [UPF] GPH21 CENSUS90 71583900 08/27/93 11:03 AM MACHINE: C DATA:CENSUS90*PH21TIPSDA00. 08/26/93 14:50:22 TAPE: NONE FRAME: 44
TSF:CENSUS90*92. 08/26/93 14:51:46 UTF:CENSUS90*93. 08/26/93 14:51:47 META:CENSUS90*PH21TABLES00. 08/26/93 15:23:55

Table 23. **Urban and Rural Population: Earliest Census to 1990**—Con.

[For information concerning historical counts, see "User Notes." For definitions of terms and meanings of symbols, see text]

United States Region and Division State			Percent change from preceding census		Percent of total population	
	Urban	Rural	Urban	Rural	Urban	Rural
STATE—Con.						
West North Central Division						
Minnesota						
Current urban definition:						
1990 (Apr. 1)	3 056 474	1 318 625	12.2	–2.4	69.9	30.1
1980 (Apr. 1)	2 725 202	1 350 768	7.6	6.1	66.9	33.1
1970 (Apr. 1)	2 531 801	1 273 170	19.3	–1.4	66.5	33.5
1960 (Apr. 1)	2 122 566	1 291 298	30.6	–4.9	62.2	37.8
1950 (Apr. 1)	1 624 914	1 357 569	…	…	54.5	45.5
Previous urban definition:						
1960 (Apr. 1)	2 081 140	1 332 724	29.5	–3.1	61.0	39.0
1950 (Apr. 1)	1 607 446	1 375 037	15.6	–1.9	53.9	46.1
1940 (Apr. 1)	1 390 098	1 402 202	10.5	7.3	49.8	50.2
1930 (Apr. 1)	1 257 616	1 306 337	19.6	–2.2	49.0	51.0
1920 (Jan. 1)	1 051 593	1 335 532	23.7	9.0	44.1	55.9
1910 (Apr. 15)	850 294	1 225 414	42.2	6.3	41.0	59.0
1900 (June 1)	598 100	1 153 294	35.0	33.0	34.1	65.9
1890 (June 1)	443 049	867 234	197.8	37.2	33.8	66.2
1880 (June 1)	148 758	632 015	110.2	71.3	19.1	80.9
1870 (June 1)	70 754	368 952	336.1	136.8	16.1	83.9
1860 (June 1)	16 223	155 800	…	1 000.0+	9.4	90.6
1850 (June 1)	–	6 077	…	…	–	100.0
Iowa						
Current urban definition:						
1990 (Apr. 1)	1 683 065	1 093 690	–1.5	–9.3	60.6	39.4
1980 (Apr. 1)	1 708 232	1 205 576	5.7	–.2	58.6	41.4
1970 (Apr. 1)	1 616 405	1 207 971	10.5	–6.7	57.2	42.8
1960 (Apr. 1)	1 462 512	1 295 025	16.9	–5.5	53.0	47.0
1950 (Apr. 1)	1 250 938	1 370 135	…	…	47.7	52.3
Previous urban definition:						
1960 (Apr. 1)	1 439 525	1 318 012	17.1	–5.3	52.2	47.8
1950 (Apr. 1)	1 229 433	1 391 640	13.4	–4.3	46.9	53.1
1940 (Apr. 1)	1 084 231	1 454 037	10.7	–2.5	42.7	57.3
1930 (Apr. 1)	979 292	1 491 647	11.9	–2.4	39.6	60.4
1920 (Jan. 1)	875 495	1 528 526	28.7	–1.0	36.4	63.6
1910 (Apr. 15)	680 054	1 544 717	18.8	–6.9	30.6	69.4
1900 (June 1)	572 386	1 659 467	41.1	10.2	25.6	74.4
1890 (June 1)	405 764	1 506 533	64.0	9.4	21.2	78.8
1880 (June 1)	247 427	1 377 188	58.3	32.7	15.2	84.8
1870 (June 1)	156 327	1 037 693	160.4	68.8	13.1	86.9
1860 (June 1)	60 028	614 885	516.9	237.0	8.9	91.1
1850 (June 1)	9 730	182 484	…	323.3	5.1	94.9
1840 (June 1)	–	43 112	…	…	–	100.0
Missouri						
Current urban definition:						
1990 (Apr. 1)	3 516 009	1 601 064	5.0	2.2	68.7	31.3
1980 (Apr. 1)	3 349 588	1 567 098	2.2	12.0	68.1	31.9
1970 (Apr. 1)	3 277 662	1 398 839	13.9	–3.1	70.1	29.9
1960 (Apr. 1)	2 876 557	1 443 256	18.2	–5.2	66.6	33.4
1950 (Apr. 1)	2 432 715	1 521 938	…	…	61.5	38.5
Previous urban definition:						
1960 (Apr. 1)	2 647 003	1 672 810	15.6	.5	61.3	38.7
1950 (Apr. 1)	2 290 149	1 664 504	16.8	–8.7	57.9	42.1
1940 (Apr. 1)	1 960 696	1 823 968	5.5	3.0	51.8	48.2
1930 (Apr. 1)	1 859 119	1 770 248	17.2	–2.6	51.2	48.8
1920 (Jan. 1)	1 586 903	1 817 152	13.9	–4.3	46.6	53.4
1910 (Apr. 15)	1 393 705	1 899 630	23.5	–4.0	42.3	57.7
1900 (June 1)	1 128 104	1 978 561	31.6	8.6	36.3	63.7
1890 (June 1)	856 966	1 822 219	57.0	12.3	32.0	68.0
1880 (June 1)	545 993	1 622 387	27.1	25.6	25.2	74.8
1870 (June 1)	429 578	1 291 717	111.1	32.0	25.0	75.0
1860 (June 1)	203 487	978 525	152.6	62.7	17.2	82.8
1850 (June 1)	80 558	601 486	389.1	63.8	11.8	88.2
1840 (June 1)	16 469	367 233	230.9	171.1	4.3	95.7
1830 (June 1)	4 977	135 478	…	103.5	3.5	96.5
1820 (Aug. 7)	–	66 586	–	236.6	–	100.0
1810 (Aug. 6)	–	19 783	…	…	–	100.0
North Dakota						
Current urban definition:						
1990 (Apr. 1)	340 339	298 461	6.9	–10.7	53.3	46.7
1980 (Apr. 1)	318 310	334 407	16.4	–2.9	48.8	51.2
1970 (Apr. 1)	273 442	344 319	22.8	–16.0	44.3	55.7
1960 (Apr. 1)	222 708	409 738	35.1	–9.9	35.2	64.8
1950 (Apr. 1)	164 817	454 819	…	…	26.6	73.4
Previous urban definition:						
1960 (Apr. 1)	221 694	410 752	34.5	–9.7	35.1	64.9
1950 (Apr. 1)	164 817	454 819	24.9	–10.8	26.6	73.4
1940 (Apr. 1)	131 923	510 012	16.4	–10.1	20.6	79.4
1930 (Apr. 1)	113 306	567 539	28.4	1.6	16.6	83.4
1920 (Jan. 1)	88 239	558 633	39.5	8.7	13.6	86.4
1910 (Apr. 15)	63 236	513 820	170.1	73.7	11.0	89.0
1900 (June 1)	23 413	295 733	120.0	64.0	7.3	92.7
1890 (June 1)	10 643	180 340	295.2	427.1	5.6	94.4
1880 (June 1)	2 693	34 216	…	1 000.0+	7.3	92.7
1870 (June 1)	–	2 405	…	…	–	100.0

TIPSII [UPF] GPH21 CENSUS90 71583900 08/27/93 11:03 AM MACHINE: C DATA:CENSUS90*PH21TIPSDA00. 08/26/93 14:50:22 TAPE: NONE FRAME: 45
TSF:CENSUS90*92. 08/26/93 14:51:46 UTF:CENSUS90*93. 08/26/93 14:51:47 META:CENSUS90*PH21TABLES00. 08/26/93 15:23:55

Table 23. **Urban and Rural Population: Earliest Census to 1990**—Con.

[For information concerning historical counts, see "User Notes." For definitions of terms and meanings of symbols, see text]

United States Region and Division State	Urban	Rural	Percent change from preceding census: Urban	Percent change from preceding census: Rural	Percent of total population: Urban	Percent of total population: Rural
STATE—Con.						
West North Central Division—Con.						
South Dakota						
Current urban definition:						
1990 (Apr. 1)	347 903	348 101	8.5	–5.9	50.0	50.0
1980 (Apr. 1)	320 777	369 991	8.1	.3	46.4	53.6
1970 (Apr. 1)	296 628	368 879	11.0	–10.8	44.6	55.4
1960 (Apr. 1)	267 180	413 334	23.3	–5.2	39.3	60.7
1950 (Apr. 1)	216 710	436 030	…	…	33.2	66.8
Previous urban definition:						
1960 (Apr. 1)	265 328	415 186	22.7	–4.9	39.0	61.0
1950 (Apr. 1)	216 157	436 583	36.7	–10.0	33.1	66.9
1940 (Apr. 1)	158 087	484 874	20.8	–13.7	24.6	75.4
1930 (Apr. 1)	130 907	561 942	28.5	5.1	18.9	81.1
1920 (Jan. 1)	101 872	534 675	33.2	5.4	16.0	84.0
1910 (Apr. 15)	76 469	507 419	86.8	40.7	13.1	86.9
1900 (June 1)	40 936	360 634	43.4	12.7	10.2	89.8
1890 (June 1)	28 555	320 045	296.2	251.5	8.2	91.8
1880 (June 1)	7 208	91 060	…	673.3	7.3	92.7
1870 (June 1)	–	11 776	…	…	–	100.0
Nebraska						
Current urban definition:						
1990 (Apr. 1)	1 043 984	534 401	5.7	–8.2	66.1	33.9
1980 (Apr. 1)	987 859	581 966	8.2	1.9	62.9	37.1
1970 (Apr. 1)	912 598	570 895	19.1	–11.5	61.5	38.5
1960 (Apr. 1)	766 053	645 277	23.2	–8.3	54.3	45.7
1950 (Apr. 1)	621 905	703 605	…	…	46.9	53.1
Previous urban definition:						
1960 (Apr. 1)	733 595	677 735	20.9	–5.7	52.0	48.0
1950 (Apr. 1)	606 530	718 980	18.0	–10.3	45.8	54.2
1940 (Apr. 1)	514 148	801 686	5.8	–10.1	39.1	60.9
1930 (Apr. 1)	486 107	891 856	19.9	.1	35.3	64.7
1920 (Jan. 1)	405 293	891 079	30.4	1.1	31.3	68.7
1910 (Apr. 15)	310 852	881 362	23.0	8.3	26.1	73.9
1900 (June 1)	252 702	813 598	–13.4	5.5	23.7	76.3
1890 (June 1)	291 641	771 015	375.7	97.1	27.4	72.6
1880 (June 1)	61 307	391 095	177.0	287.8	13.6	86.4
1870 (June 1)	22 133	100 860	…	249.7	18.0	82.0
1860 (June 1)	–	28 841	…	…	–	100.0
Kansas						
Current urban definition:						
1990 (Apr. 1)	1 712 564	765 010	8.7	–2.9	69.1	30.9
1980 (Apr. 1)	1 575 899	787 780	6.1	3.4	66.7	33.3
1970 (Apr. 1)	1 484 870	761 708	11.8	–10.4	66.1	33.9
1960 (Apr. 1)	1 328 741	849 870	33.8	–6.8	61.0	39.0
1950 (Apr. 1)	993 220	912 079	…	…	52.1	47.9
Previous urban definition:						
1960 (Apr. 1)	1 228 646	949 965	36.0	–5.2	56.4	43.6
1950 (Apr. 1)	903 468	1 001 831	19.8	–4.3	47.4	52.6
1940 (Apr. 1)	753 941	1 047 087	3.3	–9.0	41.9	58.1
1930 (Apr. 1)	729 834	1 151 165	18.4	–.1	38.8	61.2
1920 (Jan. 1)	616 485	1 152 772	25.2	–3.8	34.8	65.2
1910 (Apr. 15)	492 312	1 198 637	49.3	5.1	29.1	70.9
1900 (June 1)	329 696	1 140 799	22.3	–1.5	22.4	77.6
1890 (June 1)	269 539	1 158 569	156.8	30.0	18.9	81.1
1880 (June 1)	104 956	891 140	102.3	185.1	10.5	89.5
1870 (June 1)	51 870	312 529	416.4	221.7	14.2	85.8
1860 (June 1)	10 045	97 161	…	…	9.4	90.6
South Atlantic Division						
Delaware						
Current urban definition:						
1990 (Apr. 1)	486 501	179 667	15.9	2.9	73.0	27.0
1980 (Apr. 1)	419 819	174 519	6.1	14.4	70.6	29.4
1970 (Apr. 1)	395 569	152 535	35.1	–.6	72.2	27.8
1960 (Apr. 1)	292 788	153 504	47.0	29.0	65.6	34.4
1950 (Apr. 1)	199 122	118 963	…	…	62.6	37.4
Previous urban definition:						
1960 (Apr. 1)	145 469	300 823	–1.6	76.8	32.6	67.4
1950 (Apr. 1)	147 890	170 195	6.1	33.9	46.5	53.5
1940 (Apr. 1)	139 432	127 073	13.2	10.3	52.3	47.7
1930 (Apr. 1)	123 146	115 234	2.0	12.7	51.7	48.3
1920 (Jan. 1)	120 767	102 236	24.4	–2.9	54.2	45.8
1910 (Apr. 15)	97 085	105 237	13.3	6.3	48.0	52.0
1900 (June 1)	85 717	99 018	20.6	1.6	46.4	53.6
1890 (June 1)	71 067	97 426	45.1	–.2	42.2	57.8
1880 (June 1)	48 989	97 619	58.8	3.7	33.4	66.6
1870 (June 1)	30 841	94 174	45.1	3.5	24.7	75.3
1860 (June 1)	21 258	90 958	52.1	17.3	18.9	81.1
1850 (June 1)	13 979	77 553	67.1	11.2	15.3	84.7
1840 (June 1)	8 367	69 718	…	–9.2	10.7	89.3
1830 (June 1)	–	76 748	–	5.5	–	100.0
1820 (Aug. 7)	–	72 749	–	.1	–	100.0
1810 (Aug. 6)	–	72 674	–	13.1	–	100.0
1800 (Aug. 4)	–	64 273	–	8.8	–	100.0
1790 (Aug. 2)	–	59 096	…	…	–	100.0

TIPSII [UPF] GPH21 CENSUS90 71583900 08/27/93 11:03 AM MACHINE: C DATA:CENSUS90*PH21TIPSDA00. 08/26/93 14:50:22 TAPE: NONE FRAME: 46
TSF:CENSUS90*92. 08/26/93 14:51:46 UTF:CENSUS90*93. 08/26/93 14:51:47 META:CENSUS90*PH21TABLES00. 08/26/93 15:23:55

Table 23. **Urban and Rural Population: Earliest Census to 1990**—Con.

[For information concerning historical counts, see "User Notes." For definitions of terms and meanings of symbols, see text]

United States Region and Division State	Urban	Rural	Percent change from preceding census: Urban	Percent change from preceding census: Rural	Percent of total population: Urban	Percent of total population: Rural
STATE—Con.						
South Atlantic Division—Con.						
Maryland						
Current urban definition:						
1990 (Apr. 1)	3 888 429	893 039	14.8	7.5	81.3	18.7
1980 (Apr. 1)	3 386 555	830 420	12.7	–9.6	80.3	19.7
1970 (Apr. 1)	3 003 935	918 464	33.3	8.5	76.6	23.4
1960 (Apr. 1)	2 253 832	846 857	39.5	16.5	72.7	27.3
1950 (Apr. 1)	1 615 902	727 099	…	…	69.0	31.0
Previous urban definition:						
1960 (Apr. 1)	1 742 138	1 358 551	22.2	48.1	56.2	43.8
1950 (Apr. 1)	1 425 707	917 294	32.0	23.8	60.8	39.2
1940 (Apr. 1)	1 080 351	740 893	10.8	12.8	59.3	40.7
1930 (Apr. 1)	974 869	656 657	12.1	13.2	59.8	40.2
1920 (Jan. 1)	869 422	580 239	32.1	–8.9	60.0	40.0
1910 (Apr. 15)	658 192	637 154	11.3	6.8	50.8	49.2
1900 (June 1)	591 206	596 838	19.3	9.2	49.8	50.2
1890 (June 1)	495 702	546 688	31.9	–2.2	47.6	52.4
1880 (June 1)	375 843	559 100	27.2	15.2	40.2	59.8
1870 (June 1)	295 459	485 435	26.6	7.0	37.8	62.2
1860 (June 1)	233 300	453 749	24.1	14.9	34.0	66.0
1850 (June 1)	188 045	394 989	65.1	10.9	32.3	67.7
1840 (June 1)	113 912	356 107	25.1	–	24.2	75.8
1830 (June 1)	91 041	355 999	37.2	4.4	20.4	79.6
1820 (Aug. 7)	66 378	340 972	42.6	2.1	16.3	83.7
1810 (Aug. 6)	46 555	333 991	75.6	6.0	12.2	87.8
1800 (Aug. 4)	26 514	315 034	96.4	2.9	7.8	92.2
1790 (Aug. 2)	13 503	306 225	…	…	4.2	95.8
District Of Columbia						
Current urban definition:						
1990 (Apr. 1)	606 900	–	–4.9	…	100.0	–
1980 (Apr. 1)	638 333	–	–15.6	…	100.0	–
1970 (Apr. 1)	756 510	–	–1.0	…	100.0	–
1960 (Apr. 1)	763 956	–	–4.8	…	100.0	–
1950 (Apr. 1)	802 178	–	…	…	100.0	–
Previous urban definition:						
1960 (Apr. 1)	763 956	–	–4.8	…	100.0	–
1950 (Apr. 1)	802 178	–	21.0	…	100.0	–
1940 (Apr. 1)	663 091	–	36.2	…	100.0	–
1930 (Apr. 1)	486 869	–	11.3	…	100.0	–
1920 (Jan. 1)	437 571	–	32.2	…	100.0	–
1910 (Apr. 15)	331 069	–	18.8	…	100.0	–
1900 (June 1)	278 718	–	21.0	…	100.0	–
1890 (June 1)	230 392	–	44.1	–100.0	100.0	–
1880 (June 1)	159 871	17 753	32.6	59.7	90.0	10.0
1870 (June 1)	120 583	11 117	72.6	112.8	91.6	8.4
1860 (June 1)	69 855	5 225	44.4	57.4	93.0	7.0
1850 (June 1)	48 367	3 320	57.7	8.2	93.6	6.4
1840 (June 1)	30 676	3 069	12.5	2.5	90.9	9.1
1830 (June 1)	27 267	2 994	32.3	9.7	90.1	9.9
1820 (Aug. 7)	20 607	2 729	56.6	17.9	88.3	11.7
1810 (Aug. 6)	13 156	2 315	112.1	19.3	85.0	15.0
1800 (Aug. 4)	6 203	1 941	…	…	76.2	23.8
Virginia						
Current urban definition:						
1990 (Apr. 1)	4 293 443	1 893 915	21.6	4.2	69.4	30.6
1980 (Apr. 1)	3 529 423	1 817 395	20.1	6.3	66.0	34.0
1970 (Apr. 1)	2 938 917	1 709 577	33.3	–3.0	63.2	36.8
1960 (Apr. 1)	2 204 913	1 762 036	41.3	.2	55.6	44.4
1950 (Apr. 1)	1 560 115	1 758 565	…	…	47.0	53.0
Previous urban definition:						
1960 (Apr. 1)	1 932 468	2 034 481	40.5	4.7	48.7	51.3
1950 (Apr. 1)	1 375 036	1 943 644	45.6	12.1	41.4	58.6
1940 (Apr. 1)	944 675	1 733 098	20.3	5.9	35.3	64.7
1930 (Apr. 1)	785 537	1 636 314	16.6	.1	32.4	67.6
1920 (Jan. 1)	673 984	1 635 203	41.4	3.2	29.2	70.8
1910 (Apr. 15)	476 529	1 585 083	40.1	4.7	23.1	76.9
1900 (June 1)	340 067	1 514 117	20.3	10.3	18.3	81.7
1890 (June 1)	282 721	1 373 259	49.5	3.8	17.1	82.9
1880 (June 1)	189 079	1 323 486	29.8	22.6	12.5	87.5
1870 (June 1)	145 618	1 079 545	25.7	–2.2	11.9	88.1
1860 (June 1)	115 879	1 103 751	29.8	7.2	9.5	90.5
1850 (June 1)	89 255	1 030 093	25.8	7.9	8.0	92.0
1840 (June 1)	70 968	954 259	40.9	–4.0	6.9	93.1
1830 (June 1)	50 375	993 679	42.1	10.1	4.8	95.2
1820 (Aug. 7)	35 453	902 808	11.4	6.7	3.8	96.2
1810 (Aug. 6)	31 823	845 860	50.4	7.6	3.6	96.4
1800 (Aug. 4)	21 155	786 402	72.0	15.7	2.6	97.4
1790 (Aug. 2)	12 296	679 441	…	…	1.8	98.2
West Virginia						
Current urban definition:						
1990 (Apr. 1)	648 184	1 145 293	–8.1	–8.0	36.1	63.9
1980 (Apr. 1)	705 319	1 244 325	3.5	17.1	36.2	63.8
1970 (Apr. 1)	681 555	1 062 682	–4.2	–7.5	39.1	60.9
1960 (Apr. 1)	711 101	1 149 320	2.4	–12.3	38.2	61.8
1950 (Apr. 1)	694 487	1 311 065	…	…	34.6	65.4
Previous urban definition:						
1960 (Apr. 1)	665 504	1 194 917	3.9	–12.5	35.8	64.2
1950 (Apr. 1)	640 606	1 364 946	19.9	–.2	31.9	68.1
1940 (Apr. 1)	534 292	1 367 682	8.7	10.5	28.1	71.9
1930 (Apr. 1)	491 504	1 237 701	33.2	13.1	28.4	71.6
1920 (Jan. 1)	369 007	1 094 694	61.7	10.3	25.2	74.8

TIPSII [UPF] GPH21 CENSUS90 71583900 08/27/93 11:03 AM MACHINE: C DATA:CENSUS90*PH21TIPSDA00. 08/26/93 14:50:22 TAPE: NONE FRAME: 47
TSF:CENSUS90*92. 08/26/93 14:51:46 UTF:CENSUS90*93. 08/26/93 14:51:47 META:CENSUS90*PH21TABLES00. 08/26/93 15:23:55

Table 23. **Urban and Rural Population: Earliest Census to 1990**—Con.

[For information concerning historical counts, see "User Notes." For definitions of terms and meanings of symbols, see text]

United States Region and Division State			Percent change from preceding census		Percent of total population	
	Urban	Rural	Urban	Rural	Urban	Rural
STATE—Con.						
South Atlantic Division—Con.						
West Virginia—Con.						
1910 (Apr. 15)	228 242	992 877	81.9	19.1	18.7	81.3
1900 (June 1)	125 465	833 335	54.2	22.3	13.1	86.9
1890 (June 1)	81 365	681 429	50.5	20.7	10.7	89.3
1880 (June 1)	54 050	564 407	50.1	39.0	8.7	91.3
1870 (June 1)	36 009	406 005	79.4	13.9	8.1	91.9
1860 (June 1)	20 077	356 611	75.6	22.6	5.3	94.7
1850 (June 1)	11 435	290 878	45.0	34.3	3.8	96.2
1840 (June 1)	7 885	216 652	…	22.5	3.5	96.5
1830 (June 1)	–	176 924	–	29.3	–	100.0
1820 (Aug. 7)	–	136 808	–	29.7	–	100.0
1810 (Aug. 6)	–	105 469	–	34.2	–	100.0
1800 (Aug. 4)	–	78 592	–	40.7	–	100.0
1790 (Aug. 2)	–	55 873	…	…	–	100.0
North Carolina						
Current urban definition:						
1990 (Apr. 1)	3 337 778	3 290 859	18.2	7.6	50.4	49.6
1980 (Apr. 1)	2 822 852	3 058 914	22.2	10.4	48.0	52.0
1970 (Apr. 1)	2 310 381	2 771 678	28.2	.6	45.5	54.5
1960 (Apr. 1)	1 801 921	2 754 234	31.7	2.2	39.5	60.5
1950 (Apr. 1)	1 368 101	2 693 828	…	…	33.7	66.3
Previous urban definition:						
1960 (Apr. 1)	1 647 085	2 909 070	33.0	3.0	36.2	63.8
1950 (Apr. 1)	1 238 193	2 823 736	27.1	8.7	30.5	69.5
1940 (Apr. 1)	974 175	2 597 448	20.3	10.0	27.3	72.7
1930 (Apr. 1)	809 847	2 360 429	65.2	14.1	25.5	74.5
1920 (Jan. 1)	490 370	2 068 753	54.0	9.6	19.2	80.8
1910 (Apr. 15)	318 474	1 887 813	70.5	10.6	14.4	85.6
1900 (June 1)	186 790	1 707 020	61.4	13.6	9.9	90.1
1890 (June 1)	115 759	1 502 190	110.0	11.7	7.2	92.8
1880 (June 1)	55 116	1 344 634	52.2	29.9	3.9	96.1
1870 (June 1)	36 218	1 035 143	47.5	6.9	3.4	96.6
1860 (June 1)	24 554	968 068	16.3	14.2	2.5	97.5
1850 (June 1)	21 109	847 930	58.6	14.6	2.4	97.6
1840 (June 1)	13 310	740 109	27.3	1.7	1.8	98.2
1830 (June 1)	10 455	727 532	–16.4	16.2	1.4	98.6
1820 (Aug. 7)	12 502	626 327	…	12.8	2.0	98.0
1810 (Aug. 6)	–	555 500	–	16.2	–	100.0
1800 (Aug. 4)	–	478 103	–	21.4	–	100.0
1790 (Aug. 2)	–	393 751	…	…	–	100.0
South Carolina						
Current urban definition:						
1990 (Apr. 1)	1 905 378	1 581 325	12.8	10.4	54.6	45.4
1980 (Apr. 1)	1 689 253	1 432 567	35.1	6.9	54.1	45.9
1970 (Apr. 1)	1 250 725	1 339 791	27.4	–4.4	48.3	51.7
1960 (Apr. 1)	981 386	1 401 208	26.2	4.6	41.2	58.8
1950 (Apr. 1)	777 921	1 339 106	…	…	36.7	63.3
Previous urban definition:						
1960 (Apr. 1)	817 675	1 564 919	25.2	6.9	34.3	65.7
1950 (Apr. 1)	653 039	1 463 988	40.1	2.1	30.8	69.2
1940 (Apr. 1)	466 111	1 433 693	25.6	4.8	24.5	75.5
1930 (Apr. 1)	371 080	1 367 685	26.2	–1.6	21.3	78.7
1920 (Jan. 1)	293 987	1 389 737	30.8	7.7	17.5	82.5
1910 (Apr. 15)	224 832	1 290 568	31.3	10.4	14.8	85.2
1900 (June 1)	171 256	1 169 060	47.4	13.0	12.8	87.2
1890 (June 1)	116 183	1 034 966	55.9	12.4	10.1	89.9
1880 (June 1)	74 539	921 038	22.2	42.9	7.5	92.5
1870 (June 1)	61 011	644 595	25.6	–1.6	8.6	91.4
1860 (June 1)	48 574	655 134	–1.0	5.8	6.9	93.1
1850 (June 1)	49 045	619 462	46.0	10.5	7.3	92.7
1840 (June 1)	33 601	560 797	–	2.4	5.7	94.3
1830 (June 1)	33 599	547 586	35.6	14.6	5.8	94.2
1820 (Aug. 7)	24 780	477 961	.3	22.4	4.9	95.1
1810 (Aug. 6)	24 711	390 404	31.3	19.5	6.0	94.0
1800 (Aug. 4)	18 824	326 767	15.1	40.4	5.4	94.6
1790 (Aug. 2)	16 359	232 714	…	…	6.6	93.4
Georgia						
Current urban definition:						
1990 (Apr. 1)	4 097 339	2 380 877	20.2	15.9	63.2	36.8
1980 (Apr. 1)	3 409 081	2 054 024	23.2	12.8	62.4	37.6
1970 (Apr. 1)	2 768 074	1 821 501	27.0	3.3	60.3	39.7
1960 (Apr. 1)	2 180 236	1 762 880	39.8	–6.5	55.3	44.7
1950 (Apr. 1)	1 559 447	1 885 131	…	…	45.3	54.7
Previous urban definition:						
1960 (Apr. 1)	1 963 012	1 980 104	37.6	–1.9	49.8	50.2
1950 (Apr. 1)	1 426 206	2 018 372	32.8	–1.5	41.4	58.6
1940 (Apr. 1)	1 073 808	2 049 915	19.9	1.8	34.4	65.6
1930 (Apr. 1)	895 492	2 013 014	23.0	–7.1	30.8	69.2
1920 (Jan. 1)	727 859	2 167 973	35.1	4.7	25.1	74.9
1910 (Apr. 15)	538 650	2 070 471	55.5	10.7	20.6	79.4
1900 (June 1)	346 382	1 869 949	34.5	18.4	15.6	84.4
1890 (June 1)	257 472	1 579 881	77.5	13.1	14.0	86.0
1880 (June 1)	145 090	1 397 090	45.0	28.9	9.4	90.6
1870 (June 1)	100 053	1 084 056	32.6	10.4	8.4	91.6
1860 (June 1)	75 466	981 820	93.5	13.2	7.1	92.9
1850 (June 1)	38 994	867 191	58.1	30.1	4.3	95.7
1840 (June 1)	24 658	666 734	76.0	32.6	3.6	96.4
1830 (June 1)	14 013	502 810	86.3	50.8	2.7	97.3
1820 (Aug. 7)	7 523	333 466	44.3	34.9	2.2	97.8

TIPSII [UPF] GPH21 CENSUS90 71583900 08/27/93 11:03 AM MACHINE: C DATA:CENSUS90*PH21TIPSDA00. 08/26/93 14:50:22 TAPE: NONE FRAME: 48
TSF:CENSUS90*92. 08/26/93 14:51:46 UTF:CENSUS90*93. 08/26/93 14:51:47 META:CENSUS90*PH21TABLES00. 08/26/93 15:23:55

Table 23. **Urban and Rural Population: Earliest Census to 1990**—Con.

[For information concerning historical counts, see "User Notes." For definitions of terms and meanings of symbols, see text]

United States Region and Division State	Urban	Rural	Percent change from preceding census: Urban	Percent change from preceding census: Rural	Percent of total population: Urban	Percent of total population: Rural
STATE—Con.						
South Atlantic Division—Con.						
Georgia—Con.						
1810 (Aug. 6)	5 215	247 218	1.3	56.9	2.1	97.9
1800 (Aug. 4)	5 146	157 540	...	90.8	3.2	96.8
1790 (Aug. 2)	–	82 548	...	...	–	100.0
Florida						
Current urban definition:						
1990 (Apr. 1)	10 967 328	1 970 598	33.5	28.5	84.8	15.2
1980 (Apr. 1)	8 212 385	1 533 939	48.1	23.2	84.3	15.7
1970 (Apr. 1)	5 544 551	1 244 892	51.4	–3.5	81.7	18.3
1960 (Apr. 1)	3 661 383	1 290 177	101.9	34.8	73.9	26.1
1950 (Apr. 1)	1 813 890	957 415	...	...	65.5	34.5
Previous urban definition:						
1960 (Apr. 1)	3 077 989	1 873 571	96.5	55.5	62.2	37.8
1950 (Apr. 1)	1 566 788	1 204 517	49.8	41.4	56.5	43.5
1940 (Apr. 1)	1 045 791	851 623	37.6	20.2	55.1	44.9
1930 (Apr. 1)	759 778	708 433	114.9	15.2	51.7	48.3
1920 (Jan. 1)	353 515	614 955	61.4	15.3	36.5	63.5
1910 (Apr. 15)	219 080	533 539	104.7	26.6	29.1	70.9
1900 (June 1)	107 031	421 511	38.4	34.2	20.3	79.7
1890 (June 1)	77 358	314 064	187.1	29.5	19.8	80.2
1880 (June 1)	26 947	242 546	76.4	40.6	10.0	90.0
1870 (June 1)	15 275	172 473	167.6	28.0	8.1	91.9
1860 (June 1)	5 708	134 716	...	54.1	4.1	95.9
1850 (June 1)	–	87 445	–	60.5	–	100.0
1840 (June 1)	–	54 477	–	56.9	–	100.0
1830 (June 1)	–	34 730	...	...	–	100.0
East South Central Division						
Kentucky						
Current urban definition:						
1990 (Apr. 1)	1 910 325	1 774 971	2.6	–1.3	51.8	48.2
1980 (Apr. 1)	1 862 183	1 798 594	10.6	17.2	50.9	49.1
1970 (Apr. 1)	1 684 053	1 534 653	24.4	–8.9	52.3	47.7
1960 (Apr. 1)	1 353 215	1 684 941	24.8	–9.4	44.5	55.5
1950 (Apr. 1)	1 084 070	1 860 736	...	...	36.8	63.2
Previous urban definition:						
1960 (Apr. 1)	1 144 583	1 893 573	16.1	–3.3	37.7	62.3
1950 (Apr. 1)	985 739	1 959 067	16.1	–1.9	33.5	66.5
1940 (Apr. 1)	849 327	1 996 300	6.3	10.0	29.8	70.2
1930 (Apr. 1)	799 026	1 815 563	26.1	1.8	30.6	69.4
1920 (Jan. 1)	633 543	1 783 087	14.1	2.8	26.2	73.8
1910 (Apr. 15)	555 442	1 734 463	18.8	3.3	24.3	75.7
1900 (June 1)	467 668	1 679 506	31.1	11.8	21.8	78.2
1890 (June 1)	356 713	1 501 922	42.7	7.4	19.2	80.8
1880 (June 1)	249 923	1 398 767	27.6	24.3	15.2	84.8
1870 (June 1)	195 896	1 125 115	62.4	8.7	14.8	85.2
1860 (June 1)	120 624	1 035 060	63.4	13.9	10.4	89.6
1850 (June 1)	73 804	908 601	138.5	21.3	7.5	92.5
1840 (June 1)	30 948	748 880	89.1	11.5	4.0	96.0
1830 (June 1)	16 367	671 550	76.2	21.0	2.4	97.6
1820 (Aug. 7)	9 291	555 026	114.8	38.0	1.6	98.4
1810 (Aug. 6)	4 326	402 185	...	82.0	1.1	98.9
1800 (Aug. 4)	–	220 955	–	199.9	–	100.0
1790 (Aug. 2)	–	73 677	...	...	–	100.0
Tennessee						
Current urban definition:						
1990 (Apr. 1)	2 969 948	1 907 237	7.1	4.9	60.9	39.1
1980 (Apr. 1)	2 773 573	1 817 547	19.6	13.2	60.4	39.6
1970 (Apr. 1)	2 318 458	1 605 229	24.3	–5.7	59.1	40.9
1960 (Apr. 1)	1 864 828	1 702 261	28.4	–7.4	52.3	47.7
1950 (Apr. 1)	1 452 602	1 839 116	...	...	44.1	55.9
Previous urban definition:						
1960 (Apr. 1)	1 631 698	1 935 391	29.1	–4.5	45.7	54.3
1950 (Apr. 1)	1 264 159	2 027 559	23.1	7.4	38.4	61.6
1940 (Apr. 1)	1 027 206	1 888 635	14.6	9.8	35.2	64.8
1930 (Apr. 1)	896 538	1 720 018	46.7	–.4	34.3	65.7
1920 (Jan. 1)	611 226	1 726 659	38.6	–1.0	26.1	73.9
1910 (Apr. 15)	441 045	1 743 744	35.0	2.9	20.2	79.8
1900 (June 1)	326 639	1 693 977	37.0	10.8	16.2	83.8
1890 (June 1)	238 394	1 529 124	105.5	7.2	13.5	86.5
1880 (June 1)	115 984	1 426 375	23.1	22.5	7.5	92.5
1870 (June 1)	94 237	1 164 283	102.5	9.5	7.5	92.5
1860 (June 1)	46 541	1 063 260	111.7	8.4	4.2	95.8
1850 (June 1)	21 983	980 734	217.3	19.3	2.2	97.8
1840 (June 1)	6 929	822 281	24.5	21.6	.8	99.2
1830 (June 1)	5 566	676 338	...	60.0	.8	99.2
1820 (Aug. 7)	–	422 823	–	61.6	–	100.0
1810 (Aug. 6)	–	261 727	–	147.8	–	100.0
1800 (Aug. 4)	–	105 602	–	195.9	–	100.0
1790 (Aug. 2)	–	35 691	...	...	–	100.0
Alabama						
Current urban definition:						
1990 (Apr. 1)	2 439 549	1 601 038	4.4	2.9	60.4	39.6
1980 (Apr. 1)	2 337 713	1 556 175	15.9	9.1	60.0	40.0
1970 (Apr. 1)	2 017 485	1 426 680	12.6	–3.3	58.6	41.4
1960 (Apr. 1)	1 791 721	1 475 019	33.6	–14.3	54.8	45.2
1950 (Apr. 1)	1 340 937	1 720 806	...	...	43.8	56.2

TIPSII [UPF] GPH21 CENSUS90 71583900 08/27/93 11:03 AM MACHINE: C DATA:CENSUS90*PH21TIPSDA00. 08/26/93 14:50:22 TAPE: NONE FRAME: 49
TSF:CENSUS90*92. 08/26/93 14:51:46 UTF:CENSUS90*93. 08/26/93 14:51:47 META:CENSUS90*PH21TABLES00. 08/26/93 15:23:55

Table 23. **Urban and Rural Population: Earliest Census to 1990**—Con.

[For information concerning historical counts, see "User Notes." For definitions of terms and meanings of symbols, see text]

United States Region and Division State			Percent change from preceding census		Percent of total population	
	Urban	Rural	Urban	Rural	Urban	Rural
STATE—Con.						
East South Central Division—Con.						
Alabama—Con.						
Previous urban definition:						
1960 (Apr. 1)	1 696 657	1 570 083	38.1	–14.4	51.9	48.1
1950 (Apr. 1)	1 228 209	1 833 534	43.5	–7.3	40.1	59.9
1940 (Apr. 1)	855 941	1 977 020	15.0	3.9	30.2	69.8
1930 (Apr. 1)	744 273	1 901 975	46.1	3.4	28.1	71.9
1920 (Jan. 1)	509 317	1 838 857	37.5	4.0	21.7	78.3
1910 (Apr. 15)	370 431	1 767 662	70.9	9.7	17.3	82.7
1900 (June 1)	216 714	1 611 983	42.4	18.4	11.9	88.1
1890 (June 1)	152 235	1 361 166	122.2	14.0	10.1	89.9
1880 (June 1)	68 518	1 193 987	9.3	27.8	5.4	94.6
1870 (June 1)	62 700	934 292	28.2	2.1	6.3	93.7
1860 (June 1)	48 901	915 300	39.0	24.3	5.1	94.9
1850 (June 1)	35 179	736 444	177.6	27.4	4.6	95.4
1840 (June 1)	12 672	578 084	296.7	88.7	2.1	97.9
1830 (June 1)	3 194	306 333	…	139.5	1.0	99.0
1820 (Aug. 7)	–	127 901	–	1 000.0+	–	100.0
1810 (Aug. 6)	–	9 046	–	623.7	–	100.0
1800 (Aug. 4)	–	1 250	…	…	–	100.0
Mississippi						
Current urban definition:						
1990 (Apr. 1)	1 210 729	1 362 487	1.5	2.6	47.1	52.9
1980 (Apr. 1)	1 192 805	1 327 833	20.9	7.9	47.3	52.7
1970 (Apr. 1)	986 642	1 230 270	20.2	–9.4	44.5	55.5
1960 (Apr. 1)	820 805	1 357 336	35.2	–13.6	37.7	62.3
1950 (Apr. 1)	607 162	1 571 752	…	…	27.9	72.1
Previous urban definition:						
1960 (Apr. 1)	787 731	1 390 410	30.9	–11.8	36.2	63.8
1950 (Apr. 1)	601 772	1 577 142	39.0	–9.9	27.6	72.4
1940 (Apr. 1)	432 882	1 750 914	27.8	4.8	19.8	80.2
1930 (Apr. 1)	338 850	1 670 971	41.1	7.8	16.9	83.1
1920 (Jan. 1)	240 121	1 550 497	15.8	–2.5	13.4	86.6
1910 (Apr. 15)	207 311	1 589 803	72.7	11.1	11.5	88.5
1900 (June 1)	120 035	1 431 235	71.6	17.3	7.7	92.3
1890 (June 1)	69 966	1 219 634	102.3	11.2	5.4	94.6
1880 (June 1)	34 581	1 097 016	4.0	38.0	3.1	96.9
1870 (June 1)	33 255	794 667	60.7	3.1	4.0	96.0
1860 (June 1)	20 689	770 616	92.9	29.3	2.6	97.4
1850 (June 1)	10 723	595 803	196.9	60.1	1.8	98.2
1840 (June 1)	3 612	372 039	29.5	178.0	1.0	99.0
1830 (June 1)	2 789	133 832	…	77.4	2.0	98.0
1820 (Aug. 7)	–	75 448	–	141.0	–	100.0
1810 (Aug. 6)	–	31 306	–	311.9	–	100.0
1800 (Aug. 4)	–	7 600	…	…	–	100.0
West South Central Division						
Arkansas						
Current urban definition:						
1990 (Apr. 1)	1 258 021	1 092 704	6.7	–1.3	53.5	46.5
1980 (Apr. 1)	1 179 556	1 106 879	22.8	15.0	51.6	48.4
1970 (Apr. 1)	960 865	962 430	25.6	–5.7	50.0	50.0
1960 (Apr. 1)	765 303	1 020 969	21.4	–20.2	42.8	57.2
1950 (Apr. 1)	630 591	1 278 920	…	…	33.0	67.0
Previous urban definition:						
1960 (Apr. 1)	742 869	1 043 403	20.4	–19.3	41.6	58.4
1950 (Apr. 1)	617 153	1 292 358	42.9	–14.8	32.3	67.7
1940 (Apr. 1)	431 910	1 517 477	12.8	3.1	22.2	77.8
1930 (Apr. 1)	382 878	1 471 604	31.8	.7	20.6	79.4
1920 (Jan. 1)	290 497	1 461 707	43.3	6.6	16.6	83.4
1910 (Apr. 15)	202 681	1 371 768	81.4	14.3	12.9	87.1
1900 (June 1)	111 733	1 199 831	52.7	13.7	8.5	91.5
1890 (June 1)	73 159	1 055 052	128.5	36.9	6.5	93.5
1880 (June 1)	32 020	770 505	158.6	63.2	4.0	96.0
1870 (June 1)	12 380	472 091	232.2	9.4	2.6	97.4
1860 (June 1)	3 727	431 723	…	105.7	.9	99.1
1850 (June 1)	–	209 897	–	115.1	–	100.0
1840 (June 1)	–	97 574	–	221.1	–	100.0
1830 (June 1)	–	30 388	–	112.9	–	100.0
1820 (Aug. 7)	–	14 273	–	1 000.0+	–	100.0
1810 (Aug. 6)	–	1 062	…	…	–	100.0
Louisiana						
Current urban definition:						
1990 (Apr. 1)	2 871 759	1 348 214	–.5	2.2	68.1	31.9
1980 (Apr. 1)	2 887 309	1 318 591	19.2	8.2	68.6	31.4
1970 (Apr. 1)	2 422 175	1 219 131	17.5	1.9	66.5	33.5
1960 (Apr. 1)	2 060 606	1 196 416	40.0	–1.3	63.3	36.7
1950 (Apr. 1)	1 471 696	1 211 820	…	…	54.8	45.2
Previous urban definition:						
1960 (Apr. 1)	1 831 812	1 425 210	32.7	9.3	56.2	43.8
1950 (Apr. 1)	1 379 998	1 303 518	40.8	–5.8	51.4	48.6
1940 (Apr. 1)	980 439	1 383 441	17.6	9.1	41.5	58.5
1930 (Apr. 1)	833 532	1 268 061	32.7	8.3	39.7	60.3
1920 (Jan. 1)	628 163	1 170 346	26.5	.9	34.9	65.1
1910 (Apr. 15)	496 516	1 159 872	35.6	14.2	30.0	70.0
1900 (June 1)	366 288	1 015 337	29.0	21.6	26.5	73.5
1890 (June 1)	283 845	834 743	18.6	19.2	25.4	74.6
1880 (June 1)	239 390	700 556	18.2	33.6	25.5	74.5
1870 (June 1)	202 523	524 392	9.5	.3	27.9	72.1
1860 (June 1)	185 026	522 976	37.6	36.4	26.1	73.9

TIPSII [UPF] GPH21 CENSUS90 71583900 08/27/93 11:03 AM MACHINE: C DATA:CENSUS90*PH21TIPSDA00. 08/26/93 14:50:22 TAPE: NONE FRAME: 50
TSF:CENSUS90*92. 08/26/93 14:51:46 UTF:CENSUS90*93. 08/26/93 14:51:47 META:CENSUS90*PH21TABLES00. 08/26/93 15:23:55

Table 23. **Urban and Rural Population: Earliest Census to 1990**—Con.

[For information concerning historical counts, see "User Notes." For definitions of terms and meanings of symbols, see text]

United States Region and Division State			Percent change from preceding census		Percent of total population	
	Urban	Rural	Urban	Rural	Urban	Rural
STATE—Con.						
West South Central Division—Con.						
Louisiana—Con.						
1850 (June 1)	134 470	383 292	27.6	55.2	26.0	74.0
1840 (June 1)	105 400	247 011	128.7	45.6	29.9	70.1
1830 (June 1)	46 082	169 657	69.6	34.4	21.4	78.6
1820 (Aug. 7)	27 176	126 231	57.6	112.8	17.7	82.3
1810 (Aug. 6)	17 242	59 314	…	…	22.5	77.5
Oklahoma						
Current urban definition:						
1990 (Apr. 1)	2 130 139	1 015 446	4.7	2.5	67.7	32.3
1980 (Apr. 1)	2 035 082	990 208	16.9	20.9	67.3	32.7
1970 (Apr. 1)	1 740 137	819 092	18.8	–5.1	68.0	32.0
1960 (Apr. 1)	1 464 786	863 498	28.5	–21.1	62.9	37.1
1950 (Apr. 1)	1 139 481	1 093 870	…	…	51.0	49.0
Previous urban definition:						
1960 (Apr. 1)	1 419 793	908 491	28.2	–19.3	61.0	39.0
1950 (Apr. 1)	1 107 252	1 126 099	25.9	–22.7	49.6	50.4
1940 (Apr. 1)	879 663	1 456 771	7.1	–7.5	37.6	62.4
1930 (Apr. 1)	821 681	1 574 359	52.7	5.6	34.3	65.7
1920 (Jan. 1)	538 017	1 490 266	68.7	11.4	26.5	73.5
1910 (Apr. 15)	318 975	1 338 180	446.0	82.8	19.2	80.8
1900 (June 1)	58 417	731 974	516.0	193.8	7.4	92.6
1890 (June 1)	9 484	249 173	…	…	3.7	96.3
Texas						
Current urban definition:						
1990 (Apr. 1)	13 634 517	3 351 993	20.3	15.7	80.3	19.7
1980 (Apr. 1)	11 333 017	2 896 174	27.0	27.3	79.6	20.4
1970 (Apr. 1)	8 922 211	2 274 519	24.1	–4.9	79.7	20.3
1960 (Apr. 1)	7 187 470	2 392 207	48.6	–16.7	75.0	25.0
1950 (Apr. 1)	4 838 060	2 873 134	…	…	62.7	37.3
Previous urban definition:						
1960 (Apr. 1)	6 963 114	2 616 563	51.0	–15.6	72.7	27.3
1950 (Apr. 1)	4 612 666	3 098 528	58.4	–11.6	59.8	40.2
1940 (Apr. 1)	2 911 389	3 503 435	21.8	2.0	45.4	54.6
1930 (Apr. 1)	2 389 348	3 435 367	58.0	9.0	41.0	59.0
1920 (Jan. 1)	1 512 689	3 150 539	61.2	6.5	32.4	67.6
1910 (Apr. 15)	938 104	2 958 438	80.1	17.0	24.1	75.9
1900 (June 1)	520 759	2 527 951	49.0	34.0	17.1	82.9
1890 (June 1)	349 511	1 886 016	138.1	30.5	15.6	84.4
1880 (June 1)	146 795	1 444 954	169.2	89.1	9.2	90.8
1870 (June 1)	54 521	764 058	104.9	32.3	6.7	93.3
1860 (June 1)	26 615	577 600	247.2	181.9	4.4	95.6
1850 (June 1)	7 665	204 927	…	…	3.6	96.4
Mountain Division						
Montana						
Current urban definition:						
1990 (Apr. 1)	419 826	379 239	.8	2.4	52.5	47.5
1980 (Apr. 1)	416 402	370 288	12.3	14.4	52.9	47.1
1970 (Apr. 1)	370 676	323 733	9.5	–3.7	53.4	46.6
1960 (Apr. 1)	338 457	336 310	31.2	1.0	50.2	49.8
1950 (Apr. 1)	258 034	332 990	…	…	43.7	56.3
Previous urban definition:						
1960 (Apr. 1)	312 232	362 535	23.5	7.2	46.3	53.7
1950 (Apr. 1)	252 906	338 118	19.6	–2.8	42.8	57.2
1940 (Apr. 1)	211 535	347 921	16.8	–2.4	37.8	62.2
1930 (Apr. 1)	181 036	356 570	5.2	–5.4	33.7	66.3
1920 (Jan. 1)	172 011	376 878	28.9	55.3	31.3	68.7
1910 (Apr. 15)	133 420	242 633	57.8	52.8	35.5	64.5
1900 (June 1)	84 554	158 775	118.0	52.5	34.7	65.3
1890 (June 1)	38 787	104 137	455.1	223.7	27.1	72.9
1880 (June 1)	6 987	32 172	125.0	84.0	17.8	82.2
1870 (June 1)	3 106	17 489	…	…	15.1	84.9
Idaho						
Current urban definition:						
1990 (Apr. 1)	578 214	428 535	13.4	–1.3	57.4	42.6
1980 (Apr. 1)	509 702	434 233	32.2	32.7	54.0	46.0
1970 (Apr. 1)	385 434	327 133	21.6	–6.6	54.1	45.9
1960 (Apr. 1)	317 097	350 094	25.6	4.2	47.5	52.5
1950 (Apr. 1)	252 549	336 088	…	…	42.9	57.1
Previous urban definition:						
1960 (Apr. 1)	276 258	390 933	18.0	10.3	41.4	58.6
1950 (Apr. 1)	234 138	354 499	32.5	1.8	39.8	60.2
1940 (Apr. 1)	176 708	348 165	36.4	10.3	33.7	66.3
1930 (Apr. 1)	129 507	315 525	8.8	.9	29.1	70.9
1920 (Jan. 1)	119 037	312 829	70.3	22.3	27.6	72.4
1910 (Apr. 15)	69 898	255 696	598.8	68.5	21.5	78.5
1900 (June 1)	10 003	151 769	…	71.4	6.2	93.8
1890 (June 1)	–	88 548	–	171.5	–	100.0
1880 (June 1)	–	32 610	–	117.4	–	100.0
1870 (June 1)	–	14 999	…	…	–	100.0
Wyoming						
Current urban definition:						
1990 (Apr. 1)	294 635	158 953	–	–9.1	65.0	35.0
1980 (Apr. 1)	294 639	174 918	46.5	33.2	62.7	37.3
1970 (Apr. 1)	201 111	131 305	7.2	–7.9	60.5	39.5
1960 (Apr. 1)	187 551	142 515	29.7	–2.3	56.8	43.2
1950 (Apr. 1)	144 618	145 911	…	…	49.8	50.2

TIPSII [UPF] GPH21 CENSUS90 71583900 08/27/93 11:03 AM MACHINE: C DATA:CENSUS90*PH21TIPSDA00. 08/26/93 14:50:22 TAPE: NONE FRAME: 51
TSF:CENSUS90*92. 08/26/93 14:51:46 UTF:CENSUS90*93. 08/26/93 14:51:47 META:CENSUS90*PH21TABLES00. 08/26/93 15:23:55

Table 23. **Urban and Rural Population: Earliest Census to 1990**—Con.

[For information concerning historical counts, see "User Notes." For definitions of terms and meanings of symbols, see text]

United States Region and Division State			Percent change from preceding census		Percent of total population	
	Urban	Rural	Urban	Rural	Urban	Rural
STATE—Con.						
Mountain Division—Con.						
Wyoming—Con.						
Previous urban definition:						
1960 (Apr. 1)	187 551	142 515	29.7	–2.3	56.8	43.2
1950 (Apr. 1)	144 618	145 911	54.5	–7.2	49.8	50.2
1940 (Apr. 1)	93 577	157 165	33.5	1.1	37.3	62.7
1930 (Apr. 1)	70 097	155 468	22.8	13.2	31.1	68.9
1920 (Jan. 1)	57 095	137 307	32.1	33.6	29.4	70.6
1910 (Apr. 15)	43 221	102 744	62.1	56.0	29.6	70.4
1900 (June 1)	26 657	65 874	24.1	60.4	28.8	71.2
1890 (June 1)	21 484	41 071	249.2	180.6	34.3	65.7
1880 (June 1)	6 152	14 637	…	60.5	29.6	70.4
1870 (June 1)	–	9 118	…	…	–	100.0
Colorado						
Current urban definition:						
1990 (Apr. 1)	2 715 517	578 877	16.6	3.4	82.4	17.6
1980 (Apr. 1)	2 329 869	560 095	34.4	18.2	80.6	19.4
1970 (Apr. 1)	1 733 311	473 948	34.1	2.8	78.5	21.5
1960 (Apr. 1)	1 292 790	461 157	55.5	–6.6	73.7	26.3
1950 (Apr. 1)	831 318	493 771	…	…	62.7	37.3
Previous urban definition:						
1960 (Apr. 1)	1 090 012	663 935	43.4	17.5	62.1	37.9
1950 (Apr. 1)	759 939	565 150	28.6	6.1	57.4	42.6
1940 (Apr. 1)	590 756	532 540	13.6	3.2	52.6	47.4
1930 (Apr. 1)	519 882	515 909	14.7	6.1	50.2	49.8
1920 (Jan. 1)	453 259	486 370	12.7	22.6	48.2	51.8
1910 (Apr. 15)	402 192	396 832	54.3	42.2	50.3	49.7
1900 (June 1)	260 651	279 049	40.2	22.7	48.3	51.7
1890 (June 1)	185 905	227 344	205.0	70.5	45.0	55.0
1880 (June 1)	60 961	133 366	1 000.0+	279.9	31.4	68.6
1870 (June 1)	4 759	35 105	.2	18.9	11.9	88.1
1860 (June 1)	4 749	29 528	…	…	13.9	86.1
New Mexico						
Current urban definition:						
1990 (Apr. 1)	1 105 651	409 418	17.6	12.8	73.0	27.0
1980 (Apr. 1)	939 963	362 931	32.6	18.1	72.1	27.9
1970 (Apr. 1)	708 775	307 225	13.1	–5.3	69.8	30.2
1960 (Apr. 1)	626 479	324 544	83.2	–4.3	65.9	34.1
1950 (Apr. 1)	341 889	339 298	…	…	50.2	49.8
Previous urban definition:						
1960 (Apr. 1)	588 177	362 846	86.9	–1.0	61.8	38.2
1950 (Apr. 1)	314 636	366 551	78.4	3.1	46.2	53.8
1940 (Apr. 1)	176 401	355 417	65.1	12.3	33.2	66.8
1930 (Apr. 1)	106 816	316 501	64.4	7.1	25.2	74.8
1920 (Jan. 1)	64 960	295 390	39.5	5.2	18.0	82.0
1910 (Apr. 15)	46 571	280 730	70.1	67.2	14.2	85.8
1900 (June 1)	27 381	167 929	174.6	11.7	14.0	86.0
1890 (June 1)	9 970	150 312	50.3	33.1	6.2	93.8
1880 (June 1)	6 635	112 930	39.2	29.6	5.5	94.5
1870 (June 1)	4 765	87 109	2.8	–2.0	5.2	94.8
1860 (June 1)	4 635	88 881	2.1	55.9	5.0	95.0
1850 (June 1)	4 539	57 008	…	…	7.4	92.6
Arizona						
Current urban definition:						
1990 (Apr. 1)	3 206 973	458 255	40.7	4.3	87.5	12.5
1980 (Apr. 1)	2 278 728	439 487	61.7	21.4	83.8	16.2
1970 (Apr. 1)	1 408 864	362 036	45.2	9.2	79.6	20.4
1960 (Apr. 1)	970 616	331 545	133.3	–.6	74.5	25.5
1950 (Apr. 1)	416 000	333 587	…	…	55.5	44.5
Previous urban definition:						
1960 (Apr. 1)	909 903	392 258	232.3	–17.6	69.9	30.1
1950 (Apr. 1)	273 794	475 793	57.4	46.3	36.5	63.5
1940 (Apr. 1)	173 981	325 280	16.1	13.8	34.8	65.2
1930 (Apr. 1)	149 856	285 717	24.1	33.9	34.4	65.6
1920 (Jan. 1)	120 788	213 374	90.9	51.2	36.1	63.9
1910 (Apr. 15)	63 260	141 094	224.5	36.4	31.0	69.0
1900 (June 1)	19 495	103 436	134.8	29.4	15.9	84.1
1890 (June 1)	8 302	79 941	18.5	139.1	9.4	90.6
1880 (June 1)	7 007	33 433	117.3	419.6	17.3	82.7
1870 (June 1)	3 224	6 434	…	…	33.4	66.6
Utah						
Current urban definition:						
1990 (Apr. 1)	1 499 081	223 769	21.6	–1.8	87.0	13.0
1980 (Apr. 1)	1 233 060	227 977	44.8	9.7	84.4	15.6
1970 (Apr. 1)	851 472	207 801	27.6	–7.0	80.4	19.6
1960 (Apr. 1)	667 158	223 469	48.3	–6.5	74.9	25.1
1950 (Apr. 1)	449 855	239 007	…	…	65.3	34.7
Previous urban definition:						
1960 (Apr. 1)	592 027	298 600	36.7	16.7	66.5	33.5
1950 (Apr. 1)	432 993	255 869	41.7	4.5	62.9	37.1
1940 (Apr. 1)	305 493	244 817	14.7	1.3	55.5	44.5
1930 (Apr. 1)	266 264	241 583	23.5	3.3	52.4	47.6
1920 (Jan. 1)	215 584	233 812	24.7	16.7	48.0	52.0
1910 (Apr. 15)	172 934	200 417	64.0	17.0	46.3	53.7
1900 (June 1)	105 427	171 322	40.3	26.3	38.1	61.9
1890 (June 1)	75 155	135 624	123.2	23.0	35.7	64.3
1880 (June 1)	33 665	110 298	110.7	55.8	23.4	76.6
1870 (June 1)	15 981	70 805	94.0	121.0	18.4	81.6
1860 (June 1)	8 236	32 037	…	181.5	20.5	79.5
1850 (June 1)	–	11 380	…	…	–	100.0

TIPSII [UPF] GPH21 CENSUS90 71583900 08/27/93 11:03 AM MACHINE: C DATA:CENSUS90*PH21TIPSDA00. 08/26/93 14:50:22 TAPE: NONE FRAME: 52
TSF:CENSUS90*92. 08/26/93 14:51:46 UTF:CENSUS90*93. 08/26/93 14:51:47 META:CENSUS90*PH21TABLES00. 08/26/93 15:23:55

Table 23. **Urban and Rural Population: Earliest Census to 1990**—Con.

[For information concerning historical counts, see "User Notes." For definitions of terms and meanings of symbols, see text]

United States Region and Division State	Urban	Rural	Percent change from preceding census: Urban	Percent change from preceding census: Rural	Percent of total population: Urban	Percent of total population: Rural
STATE—Con.						
Mountain Division—Con.						
Nevada						
Current urban definition:						
1990 (Apr. 1)	1 061 444	140 389	55.4	19.4	88.3	11.7
1980 (Apr. 1)	682 947	117 546	72.8	25.8	85.3	14.7
1970 (Apr. 1)	395 336	93 402	97.0	10.4	80.9	19.1
1960 (Apr. 1)	200 704	84 574	119.0	23.5	70.4	29.6
1950 (Apr. 1)	91 625	68 458	...	...	57.2	42.8
Previous urban definition:						
1960 (Apr. 1)	189 165	96 113	125.0	26.5	66.3	33.7
1950 (Apr. 1)	84 079	76 004	94.2	13.5	52.5	47.5
1940 (Apr. 1)	43 291	66 956	25.6	18.3	39.3	60.7
1930 (Apr. 1)	34 464	56 594	125.9	–8.9	37.8	62.2
1920 (Jan. 1)	15 254	62 153	14.1	–9.3	19.7	80.3
1910 (Apr. 15)	13 367	68 508	85.8	95.0	16.3	83.7
1900 (June 1)	7 195	35 140	–55.1	12.2	17.0	83.0
1890 (June 1)	16 024	31 331	–17.2	–27.0	33.8	66.2
1880 (June 1)	19 353	42 913	174.6	21.1	31.1	68.9
1870 (June 1)	7 048	35 443	...	416.9	16.6	83.4
1860 (June 1)	–	6 857	...	...	–	100.0
Pacific Division						
Washington						
Current urban definition:						
1990 (Apr. 1)	3 717 948	1 148 744	22.4	4.9	76.4	23.6
1980 (Apr. 1)	3 037 014	1 095 142	21.4	20.6	73.5	26.5
1970 (Apr. 1)	2 501 051	908 118	28.7	–.2	73.4	26.6
1960 (Apr. 1)	1 943 249	909 965	29.3	3.9	68.1	31.9
1950 (Apr. 1)	1 503 166	875 797	...	...	63.2	36.8
Previous urban definition:						
1960 (Apr. 1)	1 666 500	1 186 714	30.8	7.4	58.4	41.6
1950 (Apr. 1)	1 274 152	1 104 811	38.2	35.7	53.6	46.4
1940 (Apr. 1)	921 969	814 222	4.2	19.9	53.1	46.9
1930 (Apr. 1)	884 539	678 857	19.1	10.6	56.6	43.4
1920 (Jan. 1)	742 801	613 820	22.7	14.4	54.8	45.2
1910 (Apr. 15)	605 530	536 460	186.3	75.0	53.0	47.0
1900 (June 1)	211 477	306 626	66.3	33.3	40.8	59.2
1890 (June 1)	127 178	230 054	1 000.0+	238.3	35.6	64.4
1880 (June 1)	7 121	67 995	...	183.8	9.5	90.5
1870 (June 1)	–	23 955	–	106.6	–	100.0
1860 (June 1)	–	11 594	–	865.4	–	100.0
1850 (June 1)	–	1 201	...	...	–	100.0
Oregon						
Current urban definition:						
1990 (Apr. 1)	2 003 271	839 050	12.0	–.7	70.5	29.5
1980 (Apr. 1)	1 788 354	844 751	27.5	22.7	67.9	32.1
1970 (Apr. 1)	1 402 704	688 681	27.5	3.0	67.1	32.9
1960 (Apr. 1)	1 100 122	668 565	34.3	–4.8	62.2	37.8
1950 (Apr. 1)	819 318	702 023	...	...	53.9	46.1
Previous urban definition:						
1960 (Apr. 1)	943 861	824 826	28.9	4.5	53.4	46.6
1950 (Apr. 1)	732 247	789 094	37.7	41.4	48.1	51.9
1940 (Apr. 1)	531 675	558 009	8.6	20.3	48.8	51.2
1930 (Apr. 1)	489 746	464 040	25.5	18.1	51.3	48.7
1920 (Jan. 1)	390 346	393 043	27.1	7.5	49.8	50.2
1910 (Apr. 15)	307 060	365 705	130.6	30.4	45.6	54.4
1900 (June 1)	133 180	280 356	50.5	22.3	32.2	67.8
1890 (June 1)	88 491	229 213	242.3	53.9	27.9	72.1
1880 (June 1)	25 852	148 916	211.7	80.2	14.8	85.2
1870 (June 1)	8 293	82 630	188.6	66.6	9.1	90.9
1860 (June 1)	2 874	49 591	...	310.1	5.5	94.5
1850 (June 1)	–	12 093	...	...	–	100.0
California						
Current urban definition:						
1990 (Apr. 1)	27 571 321	2 188 700	27.6	6.2	92.6	7.4
1980 (Apr. 1)	21 607 606	2 060 296	19.1	13.9	91.3	8.7
1970 (Apr. 1)	18 144 552	1 808 582	33.7	–15.6	90.9	9.1
1960 (Apr. 1)	13 573 155	2 144 049	58.9	4.8	86.4	13.6
1950 (Apr. 1)	8 539 420	2 046 803	...	...	80.7	19.3
Previous urban definition:						
1960 (Apr. 1)	11 274 401	4 442 803	56.4	31.5	71.7	28.3
1950 (Apr. 1)	7 208 825	3 377 398	47.1	68.4	68.1	31.9
1940 (Apr. 1)	4 902 265	2 005 122	17.8	32.2	71.0	29.0
1930 (Apr. 1)	4 160 596	1 516 655	78.8	37.9	73.3	26.7
1920 (Jan. 1)	2 326 959	1 099 902	58.5	21.0	67.9	32.1
1910 (Apr. 15)	1 468 419	909 130	89.0	28.4	61.8	38.2
1900 (June 1)	776 820	708 233	31.8	13.5	52.3	47.7
1890 (June 1)	589 464	623 934	59.1	26.3	48.6	51.4
1880 (June 1)	370 611	494 083	77.8	40.4	42.9	57.1
1870 (June 1)	208 438	351 809	165.0	16.7	37.2	62.8
1860 (June 1)	78 651	301 343	1 000.0+	251.3	20.7	79.3
1850 (June 1)	6 820	85 777	...	...	7.4	92.6

TIPSII [UPF] GPH21 CENSUS90 71583900 08/27/93 11:03 AM MACHINE: C DATA:CENSUS90*PH21TIPSDA00. 08/26/93 14:50:22 TAPE: NONE FRAME: 53
TSF:CENSUS90*92. 08/26/93 14:51:46 UTF:CENSUS90*93. 08/26/93 14:51:47 META:CENSUS90*PH21TABLES00. 08/26/93 15:23:55

Table 23. **Urban and Rural Population: Earliest Census to 1990**—Con.

[For information concerning historical counts, see "User Notes." For definitions of terms and meanings of symbols, see text]

United States Region and Division State	Urban	Rural	Percent change from preceding census: Urban	Percent change from preceding census: Rural	Percent of total population: Urban	Percent of total population: Rural
STATE—Con.						
Pacific Division—Con.						
Alaska						
Current urban definition:						
1990 (Apr. 1)	371 235	178 808	43.6	24.8	67.5	32.5
1980 (Apr. 1)	258 567	143 284	51.2	10.8	64.3	35.7
1970 (Apr. 1)	171 030	129 352	99.4	–7.9	56.9	43.1
1960 (Apr. 1)	85 767	140 400	150.3	48.8	37.9	62.1
1950 (Apr. 1)	34 262	94 381	...	...	26.6	73.4
Previous urban definition:						
1960 (Apr. 1)	85 767	140 400	150.3	48.8	37.9	62.1
1950 (Apr. 1)	34 262	94 381	97.2	71.1	26.6	73.4
1939 (Oct. 1)	17 374	55 150	121.6	7.2	24.0	76.0
1929 (Oct. 1)	7 839	51 439	156.3	–1.0	13.2	86.8
1920 (Jan. 1)	3 058	51 978	–50.2	–10.7	5.6	94.4
1910	6 141	58 215	–60.6	21.3	9.5	90.5
1900	15 605	47 987	...	49.7	24.5	75.5
1890	–	32 052	–	–4.1	–	100.0
1880	–	33 426	...	...	–	100.0
Hawaii						
Current urban definition:						
1990 (Apr. 1)	986 171	122 058	18.2	–6.2	89.0	11.0
1980 (Apr. 1)	834 592	130 099	30.7	.2	86.5	13.5
1970 (Apr. 1)	638 683	129 878	32.0	–12.7	83.1	16.9
1960 (Apr. 1)	483 961	148 811	40.3	–3.9	76.5	23.5
1950 (Apr. 1)	344 869	154 925	...	...	69.0	31.0
Previous urban definition:						
1960 (Apr. 1)	438 645	194 127	27.2	25.3	69.3	30.7
1950 (Apr. 1)	344 869	154 925	30.5	–2.3	69.0	31.0
1940 (Apr. 1)	264 262	158 508	33.5	–7.0	62.5	37.5
1930 (Apr. 1)	197 937	170 363	114.6	4.1	53.7	46.3
1920 (Jan. 1)	92 251	163 630	56.5	23.1	36.1	63.9
1910 (Apr. 15)	58 928	132 946	49.9	15.9	30.7	69.3
1900 (June 1)	39 306	114 695	...	...	25.5	74.5

TIPSII [UPF] GPH21 CENSUS90 71583900 08/27/93 11:03 AM MACHINE: C DATA:CENSUS90*PH21TIPSDA00. 08/26/93 14:50:22 TAPE: NONE FRAME: 54
TSF:CENSUS90*92. 08/26/93 14:51:46 UTF:CENSUS90*93. 08/26/93 14:51:47 META:CENSUS90*PH21TABLES00. 08/26/93 15:23:55

Table 24. Urban and Rural Housing Units: 1950 to 1990

[For information concerning historical counts, see "User Notes." For definitions of terms and meanings of symbols, see text]

United States Region and Division State	Urban	Rural	Percent change from preceding census: Urban	Percent change from preceding census: Rural	Percent of total housing units: Urban	Percent of total housing units: Rural
UNITED STATES						
Current urban definition:						
1990 (Apr. 1)	76 212 052	26 051 626	17.4	11.0	74.5	25.5
1980 (Apr. 1)	64 938 861	23 472 402	29.5	26.6	73.5	26.5
1970 (Apr. 1)	r50 142 597	r18 535 893	23.0	5.5	73.0	27.0
1960 (Apr. 1)	40 763 865	17 562 492	37.4	6.6	69.9	30.1
1950 (Apr. 1)	29 662 832	16 474 244	...	...	64.3	35.7
REGION AND DIVISION						
Northeast Region						
Current urban definition:						
1990 (Apr. 1)	16 180 567	4 630 070	8.1	12.3	77.8	22.2
1980 (Apr. 1)	14 963 385	4 123 208	13.1	20.9	78.4	21.6
1970 (Apr. 1)	13 231 587	3 410 538	13.6	8.4	79.5	20.5
1960 (Apr. 1)	11 652 564	3 145 796	24.6	16.5	78.7	21.3
1950 (Apr. 1)	9 351 830	2 699 352	...	...	77.6	22.4
New England Division						
Current urban definition:						
1990 (Apr. 1)	4 031 784	1 538 512	13.9	17.3	72.4	27.6
1980 (Apr. 1)	3 539 074	1 311 301	18.8	24.6	73.0	27.0
1970 (Apr. 1)	2 978 130	1 052 564	15.6	11.4	73.9	26.1
1960 (Apr. 1)	2 576 781	944 882	23.9	18.3	73.2	26.8
1950 (Apr. 1)	2 080 539	798 870	...	...	72.3	27.7
Middle Atlantic Division						
Current urban definition:						
1990 (Apr. 1)	12 148 783	3 091 558	6.3	9.9	79.7	20.3
1980 (Apr. 1)	11 424 311	2 811 907	11.4	19.3	80.2	19.8
1970 (Apr. 1)	10 253 457	2 357 974	13.0	7.1	81.3	18.7
1960 (Apr. 1)	9 075 783	2 200 914	24.8	15.8	80.5	19.5
1950 (Apr. 1)	7 271 291	1 900 482	...	...	79.3	20.7
Midwest Region						
Current urban definition:						
1990 (Apr. 1)	17 394 485	7 098 233	8.9	3.7	71.0	29.0
1980 (Apr. 1)	15 974 136	6 847 923	19.4	22.4	70.0	30.0
1970 (Apr. 1)	r13 377 541	r5 595 676	17.5	3.3	70.5	29.5
1960 (Apr. 1)	11 380 368	5 417 436	31.2	6.8	67.7	32.3
1950 (Apr. 1)	8 673 933	5 071 713	...	...	63.1	36.9
East North Central Division						
Current urban definition:						
1990 (Apr. 1)	12 524 498	4 503 468	7.5	4.1	73.6	26.4
1980 (Apr. 1)	11 647 657	4 325 724	18.0	25.1	72.9	27.1
1970 (Apr. 1)	r9 869 292	r3 456 566	17.4	6.3	74.1	25.9
1960 (Apr. 1)	8 404 841	3 252 669	31.3	10.8	72.1	27.9
1950 (Apr. 1)	6 399 303	2 934 908	...	...	68.6	31.4
West North Central Division						
Current urban definition:						
1990 (Apr. 1)	4 869 987	2 594 765	12.6	2.9	65.2	34.8
1980 (Apr. 1)	4 326 479	2 522 199	23.3	17.9	63.2	36.8
1970 (Apr. 1)	3 508 249	2 139 110	17.9	–1.2	62.1	37.9
1960 (Apr. 1)	2 975 527	2 164 767	30.8	1.3	57.9	42.1
1950 (Apr. 1)	2 274 630	2 136 805	...	...	51.6	48.4
South Region						
Current urban definition:						
1990 (Apr. 1)	24 918 637	11 146 465	25.7	16.1	69.1	30.9
1980 (Apr. 1)	19 818 376	9 601 316	45.5	29.5	67.4	32.6
1970 (Apr. 1)	13 616 604	7 414 742	31.9	8.2	64.7	35.3
1960 (Apr. 1)	10 322 933	6 849 755	48.2	2.4	60.1	39.9
1950 (Apr. 1)	6 963 307	6 690 478	...	...	51.0	49.0
South Atlantic Division						
Current urban definition:						
1990 (Apr. 1)	13 138 462	5 580 520	31.4	19.0	70.2	29.8
1980 (Apr. 1)	10 001 558	4 689 182	51.3	28.7	68.1	31.9
1970 (Apr. 1)	6 608 467	3 643 121	38.0	12.3	64.5	35.5
1960 (Apr. 1)	4 789 464	3 243 060	53.7	12.6	59.6	40.4
1950 (Apr. 1)	3 116 394	2 879 873	...	...	52.0	48.0
East South Central Division						
Current urban definition:						
1990 (Apr. 1)	3 555 916	2 657 798	14.6	11.1	57.2	42.8
1980 (Apr. 1)	3 104 096	2 391 452	35.1	26.8	56.5	43.5
1970 (Apr. 1)	2 298 136	1 886 593	27.0	5.0	54.9	45.1
1960 (Apr. 1)	1 810 212	1 796 136	36.1	–3.7	50.2	49.8
1950 (Apr. 1)	1 330 434	1 864 730	...	...	41.6	58.4
West South Central Division						
Current urban definition:						
1990 (Apr. 1)	8 224 259	2 908 147	22.5	15.4	73.9	26.1
1980 (Apr. 1)	6 712 722	2 520 682	42.5	33.7	72.7	27.3
1970 (Apr. 1)	4 710 001	1 885 028	26.5	4.1	71.4	28.6
1960 (Apr. 1)	3 723 257	1 810 559	48.0	–7.0	67.3	32.7
1950 (Apr. 1)	2 516 479	1 945 875	...	...	56.4	43.6
West Region						
Current urban definition:						
1990 (Apr. 1)	17 718 363	3 176 858	24.9	9.5	84.8	15.2
1980 (Apr. 1)	14 182 964	2 899 955	43.0	37.1	83.0	17.0
1970 (Apr. 1)	9 916 865	2 114 937	33.9	–1.6	82.4	17.6
1960 (Apr. 1)	7 408 000	2 149 505	58.5	6.8	77.5	22.5
1950 (Apr. 1)	4 673 762	2 012 701	...	...	69.9	30.1

TIPSII [UPF] GPH21 CENSUS90 71583900 08/27/93 11:03 AM MACHINE: C DATA:CENSUS90*PH21TIPSDA00. 08/26/93 14:50:22 TAPE: NONE FRAME: 55
TSF:CENSUS90*92. 08/26/93 14:51:46 UTF:CENSUS90*93. 08/26/93 14:51:47 META:CENSUS90*PH21TABLES00. 08/26/93 15:23:55

Table 24. **Urban and Rural Housing Units: 1950 to 1990**—Con.

[For information concerning historical counts, see "User Notes." For definitions of terms and meanings of symbols, see text]

United States Region and Division State	Urban	Rural	Percent change from preceding census: Urban	Percent change from preceding census: Rural	Percent of total housing units: Urban	Percent of total housing units: Rural
REGION AND DIVISION—Con.						
Mountain Division						
Current urban definition:						
1990 (Apr. 1)	4 574 338	1 289 638	34.3	14.4	78.0	22.0
1980 (Apr. 1)	3 406 381	1 127 707	72.2	43.7	75.1	24.9
1970 (Apr. 1)	1 977 937	784 970	33.9	4.8	71.6	28.4
1960 (Apr. 1)	1 477 560	749 004	67.1	3.5	66.4	33.6
1950 (Apr. 1)	884 417	724 004	...	...	55.0	45.0
Pacific Division						
Current urban definition:						
1990 (Apr. 1)	13 144 025	1 887 220	22.0	6.5	87.4	12.6
1980 (Apr. 1)	10 776 583	1 772 248	35.7	33.3	85.9	14.1
1970 (Apr. 1)	7 938 928	1 329 967	33.9	–5.0	85.7	14.3
1960 (Apr. 1)	5 930 440	1 400 501	56.5	8.7	80.9	19.1
1950 (Apr. 1)	3 789 345	1 288 697	...	...	74.6	25.4
STATE						
New England Division						
Maine						
Current urban definition:						
1990 (Apr. 1)	236 741	350 304	10.4	22.2	40.3	59.7
1980 (Apr. 1)	214 406	286 687	24.0	27.9	42.8	57.2
1970 (Apr. 1)	172 951	224 218	5.5	11.8	43.5	56.5
1960 (Apr. 1)	163 988	200 629	14.3	19.4	45.0	55.0
1950 (Apr. 1)	143 414	168 027	...	...	46.0	54.0
New Hampshire						
Current urban definition:						
1990 (Apr. 1)	238 714	265 190	30.5	30.3	47.4	52.6
1980 (Apr. 1)	182 896	203 485	33.3	41.5	47.3	52.7
1970 (Apr. 1)	137 175	143 787	21.0	29.5	48.8	51.2
1960 (Apr. 1)	113 368	111 072	20.8	14.9	50.5	49.5
1950 (Apr. 1)	93 883	96 680	...	...	49.3	50.7
Vermont						
Current urban definition:						
1990 (Apr. 1)	76 304	194 910	15.2	24.2	28.1	71.9
1980 (Apr. 1)	66 254	156 945	40.6	33.1	29.7	70.3
1970 (Apr. 1)	47 110	117 958	–1.5	33.3	28.5	71.5
1960 (Apr. 1)	47 834	88 473	17.7	8.9	35.1	64.9
1950 (Apr. 1)	40 632	81 279	...	...	33.3	66.7
Massachusetts						
Current urban definition:						
1990 (Apr. 1)	2 073 080	399 631	13.0	6.8	83.8	16.2
1980 (Apr. 1)	1 833 897	374 249	16.0	21.0	83.1	16.9
1970 (Apr. 1)	1 581 066	309 334	14.7	–.9	83.6	16.4
1960 (Apr. 1)	1 378 908	312 090	20.6	21.4	81.5	18.5
1950 (Apr. 1)	1 143 070	257 115	...	...	81.6	18.4
Rhode Island						
Current urban definition:						
1990 (Apr. 1)	353 354	61 218	10.1	18.5	85.2	14.8
1980 (Apr. 1)	321 019	51 653	17.0	22.4	86.1	13.9
1970 (Apr. 1)	274 271	42 206	13.8	–7.8	86.7	13.3
1960 (Apr. 1)	240 974	45 783	20.4	4.1	84.0	16.0
1950 (Apr. 1)	200 187	43 960	...	...	82.0	18.0
Connecticut						
Current urban definition:						
1990 (Apr. 1)	1 053 591	267 259	14.4	12.2	79.8	20.2
1980 (Apr. 1)	920 602	238 282	20.3	10.8	79.4	20.6
1970 (Apr. 1)	765 557	215 061	21.2	15.1	78.1	21.9
1960 (Apr. 1)	631 709	186 835	37.5	23.1	77.2	22.8
1950 (Apr. 1)	459 353	151 809	...	...	75.2	24.8
Middle Atlantic Division						
New York						
Current urban definition:						
1990 (Apr. 1)	5 998 702	1 228 189	4.2	10.6	83.0	17.0
1980 (Apr. 1)	5 757 363	1 110 275	7.7	16.2	83.8	16.2
1970 (Apr. 1)	5 343 548	955 115	11.6	5.0	84.8	15.2
1960 (Apr. 1)	4 786 214	909 666	23.8	18.4	84.0	16.0
1950 (Apr. 1)	3 865 513	768 293	...	...	83.4	16.6
New Jersey						
Current urban definition:						
1990 (Apr. 1)	2 742 794	332 516	11.5	6.7	89.2	10.8
1980 (Apr. 1)	2 460 407	311 742	17.9	3.3	88.8	11.2
1970 (Apr. 1)	2 086 215	301 796	21.4	7.4	87.4	12.6
1960 (Apr. 1)	1 717 900	281 040	36.4	16.3	85.9	14.1
1950 (Apr. 1)	1 259 810	241 663	...	...	83.9	16.1
Pennsylvania						
Current urban definition:						
1990 (Apr. 1)	3 407 287	1 530 853	6.3	10.1	69.0	31.0
1980 (Apr. 1)	3 206 541	1 389 890	13.6	26.2	69.8	30.2
1970 (Apr. 1)	2 823 694	1 101 063	9.8	9.0	71.9	28.1
1960 (Apr. 1)	2 571 669	1 010 208	19.8	13.4	71.8	28.2
1950 (Apr. 1)	2 145 968	890 526	...	...	70.7	29.3

TIPSII [UPF] GPH21 CENSUS90 71583900 08/27/93 11:03 AM MACHINE: C DATA:CENSUS90*PH21TIPSDA00. 08/26/93 14:50:22 TAPE: NONE FRAME: 56
TSF:CENSUS90*92. 08/26/93 14:51:46 UTF:CENSUS90*93. 08/26/93 14:51:47 META:CENSUS90*PH21TABLES00. 08/26/93 15:23:55

Table 24. **Urban and Rural Housing Units: 1950 to 1990**—Con.

[For information concerning historical counts, see "User Notes." For definitions of terms and meanings of symbols, see text]

United States Region and Division State	Urban	Rural	Percent change from preceding census: Urban	Percent change from preceding census: Rural	Percent of total housing units: Urban	Percent of total housing units: Rural
STATE—Con.						
East North Central Division						
Ohio						
Current urban definition:						
1990 (Apr. 1)	3 326 017	1 045 928	7.6	2.7	76.1	23.9
1980 (Apr. 1)	3 090 051	1 018 054	16.6	24.8	75.2	24.8
1970 (Apr. 1)	r2 649 539	r815 817	17.2	4.5	76.5	23.5
1960 (Apr. 1)	2 260 261	780 890	33.5	10.1	74.3	25.7
1950 (Apr. 1)	1 693 217	709 348	…	…	70.5	29.5
Indiana						
Current urban definition:						
1990 (Apr. 1)	1 489 891	756 155	9.1	4.2	66.3	33.7
1980 (Apr. 1)	1 366 213	725 582	21.2	20.4	65.3	34.7
1970 (Apr. 1)	1 127 446	602 653	20.1	6.8	65.2	34.8
1960 (Apr. 1)	938 668	564 480	27.5	13.8	62.4	37.6
1950 (Apr. 1)	736 144	496 170	…	…	59.7	40.3
Illinois						
Current urban definition:						
1990 (Apr. 1)	3 813 670	692 605	5.8	–3.2	84.6	15.4
1980 (Apr. 1)	3 604 193	715 479	17.2	13.9	83.4	16.6
1970 (Apr. 1)	3 075 412	627 955	16.5	–1.3	83.0	17.0
1960 (Apr. 1)	2 639 431	636 368	27.8	5.0	80.6	19.4
1950 (Apr. 1)	2 065 340	606 307	…	…	77.3	22.7
Michigan						
Current urban definition:						
1990 (Apr. 1)	2 610 833	1 237 093	7.1	7.3	67.9	32.1
1980 (Apr. 1)	2 436 806	1 153 106	17.0	32.3	67.9	32.1
1970 (Apr. 1)	2 083 139	871 431	17.3	12.8	70.5	29.5
1960 (Apr. 1)	1 775 990	772 802	35.3	17.2	69.7	30.3
1950 (Apr. 1)	1 312 531	659 311	…	…	66.6	33.4
Wisconsin						
Current urban definition:						
1990 (Apr. 1)	1 284 087	771 687	11.6	8.2	62.5	37.5
1980 (Apr. 1)	1 150 394	713 503	23.2	32.4	61.7	38.3
1970 (Apr. 1)	933 756	538 710	18.1	8.1	63.4	36.6
1960 (Apr. 1)	790 491	498 129	33.5	7.4	61.3	38.7
1950 (Apr. 1)	592 071	463 772	…	…	56.1	43.9
West North Central Division						
Minnesota						
Current urban definition:						
1990 (Apr. 1)	1 242 545	605 900	19.0	6.6	67.2	32.8
1980 (Apr. 1)	1 044 481	568 479	28.4	22.9	64.8	35.2
1970 (Apr. 1)	813 521	462 677	22.2	2.0	63.7	36.3
1960 (Apr. 1)	665 852	453 419	36.8	5.0	59.5	40.5
1950 (Apr. 1)	486 689	431 745	…	…	53.0	47.0
Iowa						
Current urban definition:						
1990 (Apr. 1)	694 667	449 002	3.6	–2.6	60.7	39.3
1980 (Apr. 1)	670 367	460 932	21.7	11.5	59.3	40.7
1970 (Apr. 1)	550 744	413 316	14.5	–2.5	57.1	42.9
1960 (Apr. 1)	481 198	424 097	23.1	.7	53.2	46.8
1950 (Apr. 1)	390 779	421 133	…	…	48.1	51.9
Missouri						
Current urban definition:						
1990 (Apr. 1)	1 499 258	699 871	12.2	7.1	68.2	31.8
1980 (Apr. 1)	1 335 686	653 229	17.0	22.7	67.2	32.8
1970 (Apr. 1)	1 141 140	532 221	16.8	3.5	68.2	31.8
1960 (Apr. 1)	977 245	514 152	27.7	2.2	65.5	34.5
1950 (Apr. 1)	765 449	502 905	…	…	60.3	39.7
North Dakota						
Current urban definition:						
1990 (Apr. 1)	139 382	136 958	14.2	.2	50.4	49.6
1980 (Apr. 1)	122 081	136 691	45.3	13.7	47.2	52.8
1970 (Apr. 1)	84 022	120 200	27.0	–6.4	41.1	58.9
1960 (Apr. 1)	66 177	128 420	43.2	–.9	34.0	66.0
1950 (Apr. 1)	46 210	129 559	…	…	26.3	73.7
South Dakota						
Current urban definition:						
1990 (Apr. 1)	142 947	149 489	12.4	–.2	48.9	51.1
1980 (Apr. 1)	127 201	149 796	32.2	16.1	45.9	54.1
1970 (Apr. 1)	96 188	129 065	14.6	–2.6	42.7	57.3
1960 (Apr. 1)	83 969	132 480	27.8	2.8	38.8	61.2
1950 (Apr. 1)	65 706	128 867	…	…	33.8	66.2
Nebraska						
Current urban definition:						
1990 (Apr. 1)	428 627	231 994	9.9	–1.3	64.9	35.1
1980 (Apr. 1)	389 863	234 966	26.1	14.1	62.4	37.6
1970 (Apr. 1)	309 172	205 897	22.0	–6.2	60.0	40.0
1960 (Apr. 1)	253 334	219 616	31.5	–2.2	53.6	46.4
1950 (Apr. 1)	192 610	224 635	…	…	46.2	53.8

TIPSII [UPF] GPH21 CENSUS90 71583900 08/27/93 11:03 AM MACHINE: C DATA:CENSUS90*PH21TIPSDA00. 08/26/93 14:50:22 TAPE: NONE FRAME: 57
TSF:CENSUS90*92. 08/26/93 14:51:46 UTF:CENSUS90*93. 08/26/93 14:51:47 META:CENSUS90*PH21TABLES00. 08/26/93 15:23:55

Table 24. **Urban and Rural Housing Units: 1950 to 1990**—Con.

[For information concerning historical counts, see "User Notes." For definitions of terms and meanings of symbols, see text]

United States Region and Division State	Urban	Rural	Percent change from preceding census: Urban	Percent change from preceding census: Rural	Percent of total housing units: Urban	Percent of total housing units: Rural
STATE—Con.						
West North Central Division—Con.						
Kansas						
Current urban definition:						
1990 (Apr. 1)	722 561	321 551	13.5	1.1	69.2	30.8
1980 (Apr. 1)	636 800	318 106	24.0	15.4	66.7	33.3
1970 (Apr. 1)	513 462	275 734	14.7	–5.8	65.1	34.9
1960 (Apr. 1)	447 752	292 583	36.8	–1.8	60.5	39.5
1950 (Apr. 1)	327 187	297 961	…	…	52.3	47.7
South Atlantic Division						
Delaware						
Current urban definition:						
1990 (Apr. 1)	191 643	98 276	22.2	20.1	66.1	33.9
1980 (Apr. 1)	156 813	81 798	26.7	44.8	65.7	34.3
1970 (Apr. 1)	123 732	56 501	34.7	8.9	68.7	31.3
1960 (Apr. 1)	91 827	51 898	57.0	34.8	63.9	36.1
1950 (Apr. 1)	58 505	38 508	…	…	60.3	39.7
Maryland						
Current urban definition:						
1990 (Apr. 1)	1 556 401	335 516	22.1	13.1	82.3	17.7
1980 (Apr. 1)	1 274 284	296 623	32.8	2.5	81.1	18.9
1970 (Apr. 1)	959 759	289 418	41.6	12.7	76.8	23.2
1960 (Apr. 1)	677 839	256 713	42.5	20.4	72.5	27.5
1950 (Apr. 1)	475 839	213 277	…	…	69.1	30.9
District Of Columbia						
Current urban definition:						
1990 (Apr. 1)	278 489	–	.5	…	100.0	–
1980 (Apr. 1)	276 984	–	–.5	…	100.0	–
1970 (Apr. 1)	278 444	–	6.0	…	100.0	–
1960 (Apr. 1)	262 641	–	14.3	…	100.0	–
1950 (Apr. 1)	229 738	–	…	…	100.0	–
Virginia						
Current urban definition:						
1990 (Apr. 1)	1 725 734	770 600	29.3	12.2	69.1	30.9
1980 (Apr. 1)	1 334 391	686 550	41.9	24.3	66.0	34.0
1970 (Apr. 1)	940 682	552 272	41.1	9.9	63.0	37.0
1960 (Apr. 1)	666 444	502 469	49.8	10.0	57.0	43.0
1950 (Apr. 1)	444 808	456 675	…	…	49.3	50.7
West Virginia						
Current urban definition:						
1990 (Apr. 1)	297 015	484 280	2.9	5.5	38.0	62.0
1980 (Apr. 1)	288 748	459 062	18.7	29.7	38.6	61.4
1970 (Apr. 1)	243 234	354 032	3.8	4.1	40.7	59.3
1960 (Apr. 1)	234 249	340 108	13.2	.9	40.8	59.2
1950 (Apr. 1)	206 926	337 149	…	…	38.0	62.0
North Carolina						
Current urban definition:						
1990 (Apr. 1)	1 399 991	1 418 202	30.7	17.9	49.7	50.3
1980 (Apr. 1)	1 071 489	1 203 248	46.2	32.5	47.1	52.9
1970 (Apr. 1)	732 916	908 306	33.0	17.7	44.7	55.3
1960 (Apr. 1)	551 260	771 697	44.4	14.1	41.7	58.3
1950 (Apr. 1)	381 807	676 560	…	…	36.1	63.9
South Carolina						
Current urban definition:						
1990 (Apr. 1)	799 979	624 176	26.7	19.6	56.2	43.8
1980 (Apr. 1)	631 631	522 078	61.6	23.0	54.7	45.3
1970 (Apr. 1)	390 805	424 318	30.2	12.2	47.9	52.1
1960 (Apr. 1)	300 146	378 233	35.1	12.8	44.2	55.8
1950 (Apr. 1)	222 224	335 448	…	…	39.8	60.2
Georgia						
Current urban definition:						
1990 (Apr. 1)	1 701 039	937 379	32.5	25.9	64.5	35.5
1980 (Apr. 1)	1 283 876	744 474	43.2	29.7	63.3	36.7
1970 (Apr. 1)	896 432	574 125	34.6	13.9	61.0	39.0
1960 (Apr. 1)	665 839	504 200	47.0	–1.8	56.9	43.1
1950 (Apr. 1)	453 035	513 637	…	…	46.9	53.1
Florida						
Current urban definition:						
1990 (Apr. 1)	5 188 171	912 091	40.9	31.2	85.0	15.0
1980 (Apr. 1)	3 683 342	695 349	80.3	43.6	84.1	15.9
1970 (Apr. 1)	2 042 463	484 149	52.5	10.6	80.8	19.2
1960 (Apr. 1)	1 339 219	437 742	108.1	41.8	75.4	24.6
1950 (Apr. 1)	643 512	308 619	…	…	67.6	32.4
East South Central Division						
Kentucky						
Current urban definition:						
1990 (Apr. 1)	797 705	709 140	11.7	8.2	52.9	47.1
1980 (Apr. 1)	713 884	655 241	28.1	29.1	52.1	47.9
1970 (Apr. 1)	557 075	507 376	28.3	3.3	52.3	47.7
1960 (Apr. 1)	434 239	491 333	32.2	–.1	46.9	53.1
1950 (Apr. 1)	328 509	491 632	…	…	40.1	59.9

TIPSII [UPF] GPH21 CENSUS90 71583900 08/27/93 11:03 AM MACHINE: C DATA:CENSUS90*PH21TIPSDA00. 08/26/93 14:50:22 TAPE: NONE FRAME: 58
TSF:CENSUS90*92. 08/26/93 14:51:46 UTF:CENSUS90*93. 08/26/93 14:51:47 META:CENSUS90*PH21TABLES00. 08/26/93 15:23:55

Table 24. **Urban and Rural Housing Units: 1950 to 1990**—Con.

[For information concerning historical counts, see "User Notes." For definitions of terms and meanings of symbols, see text]

United States Region and Division State	Urban	Rural	Percent change from preceding census: Urban	Percent change from preceding census: Rural	Percent of total housing units: Urban	Percent of total housing units: Rural
STATE—Con.						
East South Central Division—Con.						
Tennessee						
Current urban definition:						
1990 (Apr. 1)	1 255 073	770 994	17.6	13.3	61.9	38.1
1980 (Apr. 1)	1 066 913	680 509	39.7	26.7	61.1	38.9
1970 (Apr. 1)	763 678	537 230	31.5	6.6	58.7	41.3
1960 (Apr. 1)	580 573	503 792	35.0	2.4	53.5	46.5
1950 (Apr. 1)	430 030	491 807	...	...	46.6	53.4
Alabama						
Current urban definition:						
1990 (Apr. 1)	1 014 303	656 076	14.9	12.3	60.7	39.3
1980 (Apr. 1)	882 976	584 398	34.3	26.3	60.2	39.8
1970 (Apr. 1)	657 428	462 792	20.4	9.9	58.7	41.3
1960 (Apr. 1)	546 244	421 222	40.5	–7.5	56.5	43.5
1950 (Apr. 1)	388 723	455 134	...	...	46.1	53.9
Mississippi						
Current urban definition:						
1990 (Apr. 1)	488 835	521 588	11.0	10.7	48.4	51.6
1980 (Apr. 1)	440 323	471 304	37.6	24.3	48.3	51.7
1970 (Apr. 1)	319 955	379 195	28.4	–.2	45.8	54.2
1960 (Apr. 1)	249 156	379 789	36.0	–10.9	39.6	60.4
1950 (Apr. 1)	183 172	426 157	...	...	30.1	69.9
West South Central Division						
Arkansas						
Current urban definition:						
1990 (Apr. 1)	538 038	462 629	15.3	7.1	53.8	46.2
1980 (Apr. 1)	466 714	431 879	37.8	28.2	51.9	48.1
1970 (Apr. 1)	338 783	336 828	31.6	2.4	50.1	49.9
1960 (Apr. 1)	257 488	329 064	27.5	–11.8	43.9	56.1
1950 (Apr. 1)	202 018	373 145	...	...	35.1	64.9
Louisiana						
Current urban definition:						
1990 (Apr. 1)	1 182 358	533 883	10.5	11.5	68.9	31.1
1980 (Apr. 1)	1 069 589	478 830	39.0	25.8	69.1	30.9
1970 (Apr. 1)	769 754	380 481	21.2	10.8	66.9	33.1
1960 (Apr. 1)	635 137	343 315	44.2	1.9	64.9	35.1
1950 (Apr. 1)	440 596	337 076	...	...	56.7	43.3
Oklahoma						
Current urban definition:						
1990 (Apr. 1)	959 473	447 026	13.8	13.5	68.2	31.8
1980 (Apr. 1)	843 329	393 711	33.2	28.5	68.2	31.8
1970 (Apr. 1)	633 277	306 404	22.8	2.2	67.4	32.6
1960 (Apr. 1)	515 785	299 900	36.0	–10.8	63.2	36.8
1950 (Apr. 1)	379 327	336 364	...	...	53.0	47.0
Texas						
Current urban definition:						
1990 (Apr. 1)	5 544 390	1 464 609	28.0	20.4	79.1	20.9
1980 (Apr. 1)	4 333 090	1 216 262	46.0	41.2	78.1	21.9
1970 (Apr. 1)	2 968 187	861 315	28.2	2.7	77.5	22.5
1960 (Apr. 1)	2 314 847	838 280	54.9	–6.8	73.4	26.6
1950 (Apr. 1)	1 494 538	899 290	...	...	62.4	37.6
Mountain Division						
Montana						
Current urban definition:						
1990 (Apr. 1)	183 597	177 558	7.1	13.0	50.8	49.2
1980 (Apr. 1)	171 389	157 076	33.6	32.8	52.2	47.8
1970 (Apr. 1)	128 282	118 321	9.6	1.8	52.0	48.0
1960 (Apr. 1)	117 050	116 260	38.7	5.8	50.2	49.8
1950 (Apr. 1)	84 397	109 859	...	...	43.4	56.6
Idaho						
Current urban definition:						
1990 (Apr. 1)	228 581	184 746	14.8	4.9	55.3	44.7
1980 (Apr. 1)	199 026	176 101	53.6	52.9	53.1	46.9
1970 (Apr. 1)	129 545	115 150	23.1	–2.7	52.9	47.1
1960 (Apr. 1)	105 236	118 297	29.1	10.7	47.1	52.9
1950 (Apr. 1)	81 508	106 820	...	...	43.3	56.7
Wyoming						
Current urban definition:						
1990 (Apr. 1)	126 994	76 417	9.1	6.5	62.4	37.6
1980 (Apr. 1)	116 447	71 770	68.6	51.9	61.9	38.1
1970 (Apr. 1)	69 076	47 247	9.5	–5.5	59.4	40.6
1960 (Apr. 1)	63 110	49 986	34.1	11.0	55.8	44.2
1950 (Apr. 1)	47 057	45 029	...	...	51.1	48.9
Colorado						
Current urban definition:						
1990 (Apr. 1)	1 179 718	297 631	26.2	14.7	79.9	20.1
1980 (Apr. 1)	934 824	259 429	63.1	41.0	78.3	21.7
1970 (Apr. 1)	573 048	184 022	34.8	8.6	75.7	24.3
1960 (Apr. 1)	425 117	169 405	60.4	–1.0	71.5	28.5
1950 (Apr. 1)	265 056	171 170	...	...	60.8	39.2

TIPSII [UPF] GPH21 CENSUS90 71583900 08/27/93 11:03 AM MACHINE: C DATA:CENSUS90*PH21TIPSDA00. 08/26/93 14:50:22 TAPE: NONE FRAME: 59
TSF:CENSUS90*92. 08/26/93 14:51:46 UTF:CENSUS90*93. 08/26/93 14:51:47 META:CENSUS90*PH21TABLES00. 08/26/93 15:23:55

Table 24. **Urban and Rural Housing Units: 1950 to 1990**—Con.

[For information concerning historical counts, see "User Notes." For definitions of terms and meanings of symbols, see text]

United States Region and Division State	Urban	Rural	Percent change from preceding census: Urban	Percent change from preceding census: Rural	Percent of total housing units: Urban	Percent of total housing units: Rural
STATE—Con.						
Mountain Division—Con.						
New Mexico						
Current urban definition:						
1990 (Apr. 1)	454 670	177 388	25.5	22.2	71.9	28.1
1980 (Apr. 1)	362 324	145 189	59.0	48.5	71.4	28.6
1970 (Apr. 1)	227 938	97 784	21.2	4.1	70.0	30.0
1960 (Apr. 1)	188 015	93 961	79.7	–1.2	66.7	33.3
1950 (Apr. 1)	104 599	95 107	…	…	52.4	47.6
Arizona						
Current urban definition:						
1990 (Apr. 1)	1 437 551	221 879	55.4	19.7	86.6	13.4
1980 (Apr. 1)	925 125	185 433	100.1	52.3	83.3	16.7
1970 (Apr. 1)	462 376	121 795	47.7	18.5	79.2	20.8
1960 (Apr. 1)	313 060	102 774	127.2	–.2	75.3	24.7
1950 (Apr. 1)	137 814	102 936	…	…	57.2	42.8
Utah						
Current urban definition:						
1990 (Apr. 1)	506 434	91 954	24.2	11.9	84.6	15.4
1980 (Apr. 1)	407 850	82 156	63.0	25.4	83.2	16.8
1970 (Apr. 1)	250 236	65 529	27.9	–2.3	79.2	20.8
1960 (Apr. 1)	195 593	67 077	47.7	–1.5	74.5	25.5
1950 (Apr. 1)	132 437	68 117	…	…	66.0	34.0
Nevada						
Current urban definition:						
1990 (Apr. 1)	456 793	62 065	57.8	22.8	88.0	12.0
1980 (Apr. 1)	289 396	50 553	110.6	43.9	85.1	14.9
1970 (Apr. 1)	137 436	35 122	95.3	12.4	79.6	20.4
1960 (Apr. 1)	70 379	31 244	123.1	25.1	69.3	30.7
1950 (Apr. 1)	31 549	24 966	…	…	55.8	44.2
Pacific Division						
Washington						
Current urban definition:						
1990 (Apr. 1)	1 540 540	491 838	25.0	7.6	75.8	24.2
1980 (Apr. 1)	1 232 277	457 173	40.1	34.0	72.9	27.1
1970 (Apr. 1)	879 268	341 207	28.1	5.6	72.0	28.0
1960 (Apr. 1)	686 554	322 965	34.4	8.1	68.0	32.0
1950 (Apr. 1)	510 959	298 742	…	…	63.1	36.9
Oregon						
Current urban definition:						
1990 (Apr. 1)	837 826	355 741	12.5	5.2	70.2	29.8
1980 (Apr. 1)	744 985	338 300	47.6	41.0	68.8	31.2
1970 (Apr. 1)	504 746	239 870	30.6	1.5	67.8	32.2
1960 (Apr. 1)	386 508	236 345	36.7	–2.0	62.1	37.9
1950 (Apr. 1)	282 816	241 187	…	…	54.0	46.0
California						
Current urban definition:						
1990 (Apr. 1)	10 274 671	908 211	22.1	5.4	91.9	8.1
1980 (Apr. 1)	8 417 545	861 491	32.9	29.6	90.7	9.3
1970 (Apr. 1)	6 332 408	664 582	34.7	–12.9	90.5	9.5
1960 (Apr. 1)	4 702 637	763 233	62.1	10.8	86.0	14.0
1950 (Apr. 1)	2 901 811	688 849	…	…	80.8	19.2
Alaska						
Current urban definition:						
1990 (Apr. 1)	149 076	83 532	47.0	36.1	64.1	35.9
1980 (Apr. 1)	101 434	61 391	132.5	30.3	62.3	37.7
1970 (Apr. 1)	43 620	47 109	49.8	23.7	48.1	51.9
1960 (Apr. 1)	29 117	38 076	160.0	74.1	43.3	56.7
1950 (Apr. 1)	11 198	21 874	…	…	33.9	66.1
Hawaii						
Current urban definition:						
1990 (Apr. 1)	341 912	47 898	22.0	–11.1	87.7	12.3
1980 (Apr. 1)	280 342	53 893	56.7	44.9	83.9	16.1
1970 (Apr. 1)	178 886	37 199	42.4	–6.7	82.8	17.2
1960 (Apr. 1)	125 624	39 882	52.2	4.8	75.9	24.1
1950 (Apr. 1)	82 561	38 045	…	…	68.5	31.5

TIPSII [UPF] GPH21 CENSUS90 71583900 08/27/93 11:03 AM MACHINE: C DATA:CENSUS90*PH21TIPSDA00. 08/26/93 14:50:22 TAPE: NONE FRAME: 60
TSF:CENSUS90*92. 08/26/93 14:51:46 UTF:CENSUS90*93. 08/26/93 14:51:47 META:CENSUS90*PH21TABLES00. 08/26/93 15:23:55

TIPSII [UPF] GPH21 CENSUS90 71583900 08/27/93 11:03 AM MACHINE: C DATA:CENSUS90*PH21TIPSDA00. 08/26/93 14:50:22 TAPE: NONE FRAME: 61
TSF:CENSUS90*92. 08/26/93 14:51:46 UTF:CENSUS90*93. 08/26/93 14:51:47 META:CENSUS90*PH21TABLES00. 08/26/93 15:23:55

Table 25. Population, Housing Units, and Land Area by Urban and Rural Residence: 1990

[Places classified by population size. Portions of certain cities may be classified as rural (see "Extended City" in Appendix A). For definitions of terms and meanings of symbols, see text]

United States Region and Division State	Total	Urban					Rural					Percent of total		
				Outside urbanized area				In place				Urban		
		Total urban	Inside urbanized area	Total	Place of 10,000 or more	Place of 2,500 to 9,999	Total rural	Total	Place of 1,000 to 2,499	Place of less than 1,000	Other rural	Total	Inside urbanized area	Rural
UNITED STATES														
Population	248 709 873	187 053 487	158 258 878	28 794 609	13 825 022	14 969 587	61 656 386	10 851 909	7 050 858	3 801 051	50 804 477	75.2	63.6	24.8
Housing units	102 263 678	76 212 052	64 201 132	12 010 920	5 644 570	6 366 350	26 051 626	4 837 874	3 097 406	1 740 468	21 213 752	74.5	62.8	25.5
Land area (sq. km.)	9 158 960.4	226 303.8	158 027.6	68 276.2	23 903.0	44 373.3	8 932 656.6	85 661.7	35 573.9	50 087.9	8 846 994.8	2.5	1.7	97.5
Land area (sq. mi.)	3 536 278.1	87 376.0	61 014.5	26 361.5	9 228.9	17 132.5	3 448 902.2	33 074.0	13 735.1	19 339.0	3 415 828.1	2.5	1.7	97.5
REGION AND DIVISION														
Northeast Region														
Population	50 809 229	40 091 737	36 656 966	3 434 771	1 307 256	2 127 515	10 717 492	1 491 650	1 219 219	272 431	9 225 842	78.9	72.1	21.1
Housing units	20 810 637	16 180 567	14 702 463	1 478 104	536 271	941 833	4 630 070	679 430	554 669	124 761	3 950 640	77.8	70.6	22.2
Land area (sq. km.)	420 289.1	36 025.4	29 181.1	6 844.3	2 343.5	4 500.8	384 263.7	5 901.1	4 498.3	1 402.8	378 362.6	8.6	6.9	91.4
Land area (sq. mi.)	162 273.8	13 909.4	11 266.8	2 642.6	904.8	1 737.8	148 364.4	2 278.4	1 736.8	541.6	146 085.9	8.6	6.9	91.4
New England Division														
Population	13 206 943	9 829 175	8 703 887	1 125 288	477 502	647 786	3 377 768	331 709	319 668	12 041	3 046 059	74.4	65.9	25.6
Housing units	5 570 296	4 031 784	3 539 729	492 055	197 781	294 274	1 538 512	156 362	150 545	5 817	1 382 150	72.4	63.5	27.6
Land area (sq. km.)	162 681.9	13 156.9	9 867.5	3 289.4	1 334.3	1 955.1	149 525.1	1 506.1	1 426.6	79.5	148 018.9	8.1	6.1	91.9
Land area (sq. mi.)	62 811.6	5 079.9	3 809.8	1 270.0	515.2	754.9	57 731.7	581.5	550.8	30.7	57 150.2	8.1	6.1	91.9
Middle Atlantic Division														
Population	37 602 286	30 262 562	27 953 079	2 309 483	829 754	1 479 729	7 339 724	1 159 941	899 551	260 390	6 179 783	80.5	74.3	19.5
Housing units	15 240 341	12 148 783	11 162 734	986 049	338 490	647 559	3 091 558	523 068	404 124	118 944	2 568 490	79.7	73.2	20.3
Land area (sq. km.)	257 607.2	22 868.5	19 313.7	3 554.9	1 009.2	2 545.7	234 738.6	4 395.0	3 071.7	1 323.3	230 343.6	8.9	7.5	91.1
Land area (sq. mi.)	99 462.2	8 829.6	7 457.0	1 372.5	389.6	982.9	90 632.7	1 696.9	1 186.0	510.9	88 935.8	8.9	7.5	91.1
Midwest Region														
Population	59 668 632	42 774 196	34 274 656	8 499 540	4 251 020	4 248 520	16 894 436	4 119 689	2 279 843	1 839 846	12 774 747	71.7	57.4	28.3
Housing units	24 492 718	17 394 485	13 897 509	3 496 976	1 733 017	1 763 959	7 098 233	1 802 436	978 538	823 898	5 295 797	71.0	56.7	29.0
Land area (sq. km.)	1 946 435.1	49 698.6	35 605.8	14 092.8	5 901.4	8 191.4	1 896 736.4	17 065.2	6 788.5	10 276.7	1 879 671.3	2.6	1.8	97.4
Land area (sq. mi.)	751 519.3	19 188.7	13 747.4	5 441.3	2 278.5	3 162.7	732 330.7	6 588.9	2 621.0	3 967.8	725 741.8	2.6	1.8	97.4
East North Central Division														
Population	42 008 942	31 073 858	26 105 531	4 968 327	2 383 529	2 584 798	10 935 084	2 082 793	1 278 032	804 761	8 852 291	74.0	62.1	26.0
Housing units	17 027 966	12 524 498	10 496 237	2 028 261	968 621	1 059 640	4 503 468	880 092	538 035	342 057	3 623 376	73.6	61.6	26.4
Land area (sq. km.)	630 765.7	32 795.8	25 295.4	7 500.3	2 859.1	4 641.2	597 969.9	7 130.8	3 339.8	3 791.0	590 839.1	5.2	4.0	94.8
Land area (sq. mi.)	243 538.9	12 662.5	9 766.6	2 895.9	1 103.9	1 792.0	230 876.4	2 753.2	1 289.5	1 463.7	228 123.2	5.2	4.0	94.8
West North Central Division														
Population	17 659 690	11 700 338	8 169 125	3 531 213	1 867 491	1 663 722	5 959 352	2 036 896	1 001 811	1 035 085	3 922 456	66.3	46.3	33.7
Housing units	7 464 752	4 869 987	3 401 272	1 468 715	764 396	704 319	2 594 765	922 344	440 503	481 841	1 672 421	65.2	45.6	34.8
Land area (sq. km.)	1 315 669.4	16 902.9	10 310.4	6 592.5	3 042.3	3 550.2	1 298 766.5	9 934.3	3 448.7	6 485.6	1 288 832.2	1.3	.8	98.7
Land area (sq. mi.)	507 980.5	6 526.2	3 980.8	2 545.4	1 174.6	1 370.7	501 454.2	3 835.7	1 331.6	2 504.1	497 618.6	1.3	.8	98.7
South Region														
Population	85 445 930	58 656 267	47 741 859	10 914 408	5 253 036	5 661 372	26 789 663	3 767 351	2 532 571	1 234 780	23 022 312	68.6	55.9	31.4
Housing units	36 065 102	24 918 637	20 281 106	4 637 531	2 184 845	2 452 686	11 146 465	1 686 664	1 110 669	575 995	9 459 801	69.1	56.2	30.9
Land area (sq. km.)	2 255 916.2	92 155.1	62 640.7	29 514.3	10 863.1	18 651.2	2 163 761.1	25 341.7	13 862.0	11 479.7	2 138 419.4	4.1	2.8	95.9
Land area (sq. mi.)	871 010.1	35 581.1	24 185.6	11 395.5	4 194.2	7 201.3	835 429.0	9 784.4	5 352.1	4 432.3	825 644.6	4.1	2.8	95.9
South Atlantic Division														
Population	43 566 853	30 231 280	26 243 592	3 987 688	1 619 686	2 368 002	13 335 573	1 485 994	1 052 024	433 970	11 849 579	69.4	60.2	30.6
Housing units	18 718 982	13 138 462	11 372 843	1 765 619	689 690	1 075 929	5 580 520	696 330	477 047	219 283	4 884 190	70.2	60.8	29.8
Land area (sq. km.)	689 354.7	41 552.3	31 590.0	9 962.3	3 002.4	6 959.9	647 802.4	8 344.8	5 030.4	3 314.4	639 457.7	6.0	4.6	94.0
Land area (sq. mi.)	266 160.1	16 043.3	12 196.9	3 846.4	1 159.2	2 687.2	250 116.8	3 221.9	1 942.2	1 279.7	246 894.9	6.0	4.6	94.0
East South Central Division														
Population	15 176 284	8 530 551	5 952 240	2 578 311	1 329 202	1 249 109	6 645 733	857 266	570 041	287 225	5 788 467	56.2	39.2	43.8
Housing units	6 213 714	3 555 916	2 483 833	1 072 083	546 767	525 316	2 657 798	359 232	236 740	122 492	2 298 566	57.2	40.0	42.8
Land area (sq. km.)	462 614.7	18 706.8	10 472.9	8 233.9	3 168.0	5 065.9	443 907.9	6 539.0	3 599.5	2 939.5	437 368.9	4.0	2.3	96.0
Land area (sq. mi.)	178 615.7	7 222.7	4 043.6	3 179.1	1 223.2	1 956.0	171 393.0	2 524.7	1 389.8	1 134.9	168 868.3	4.0	2.3	96.0
West South Central Division														
Population	26 702 793	19 894 436	15 546 027	4 348 409	2 304 148	2 044 261	6 808 357	1 424 091	910 506	513 585	5 384 266	74.5	58.2	25.5
Housing units	11 132 406	8 224 259	6 424 430	1 799 829	948 388	851 441	2 908 147	631 102	396 882	234 220	2 277 045	73.9	57.7	26.1
Land area (sq. km.)	1 103 946.8	31 896.0	20 577.8	11 318.2	4 692.7	6 625.5	1 072 050.8	10 457.9	5 232.1	5 225.8	1 061 592.8	2.9	1.9	97.1
Land area (sq. mi.)	426 234.3	12 315.1	7 945.1	4 369.9	1 811.9	2 558.1	413 919.2	4 037.8	2 020.1	2 017.7	409 881.4	2.9	1.9	97.1

TIPSII [UPF] GPH21 CENSUS90 71583900 08/27/93 11:03 AM MACHINE: C DATA:CENSUS90*PH21TIPSDA00. 08/26/93 14:50:22 TAPE: NONE FRAME: 62
TSF:CENSUS90*92. 08/26/93 14:51:46 UTF:CENSUS90*93. 08/26/93 14:51:47 META:CENSUS90*PH21TABLES00. 08/26/93 15:23:55

Table 25. **Population, Housing Units, and Land Area by Urban and Rural Residence: 1990**—Con.

[Places classified by population size. Portions of certain cities may be classified as rural (see "Extended City" in Appendix A). For definitions of terms and meanings of symbols, see text]

United States Region and Division State	Total	Urban: Total urban	Urban: Inside urbanized area	Urban: Outside urbanized area: Total	Urban: Outside urbanized area: Place of 10,000 or more	Urban: Outside urbanized area: Place of 2,500 to 9,999	Rural: Total rural	Rural: In place: Total	Rural: In place: Place of 1,000 to 2,499	Rural: In place: Place of less than 1,000	Rural: Other rural	Percent of total: Urban: Total	Percent of total: Urban: Inside urbanized area	Percent of total: Rural
REGION AND DIVISION—Con.														
West Region														
Population	52 786 082	45 531 287	39 585 397	5 945 890	3 013 710	2 932 180	7 254 795	1 473 219	1 019 225	453 994	5 781 576	86.3	75.0	13.7
Housing units	20 895 221	17 718 363	15 320 054	2 398 309	1 190 437	1 207 872	3 176 858	669 344	453 530	215 814	2 507 514	84.8	73.3	15.2
Land area (sq. km.)	4 536 320.0	48 424.7	30 600.0	17 824.7	4 795.0	13 029.7	4 487 895.3	37 353.8	10 425.0	26 928.7	4 450 541.6	1.1	.7	98.9
Land area (sq. mi.)	1 751 474.9	18 696.8	11 814.7	6 882.1	1 851.3	5 030.8	1 732 778.1	14 422.3	4 025.1	10 397.2	1 718 355.8	1.1	.7	98.9
Mountain Division														
Population	13 658 776	10 881 341	8 515 477	2 365 864	1 176 517	1 189 347	2 777 435	730 438	469 129	261 309	2 046 997	79.7	62.3	20.3
Housing units	5 863 976	4 574 338	3 578 843	995 495	485 866	509 629	1 289 638	338 957	211 450	127 507	950 681	78.0	61.0	22.0
Land area (sq. km.)	2 217 353.5	17 178.9	8 678.2	8 500.7	2 124.7	6 376.0	2 200 174.6	9 152.4	5 011.0	4 141.4	2 191 022.2	.8	.4	99.2
Land area (sq. mi.)	856 121.0	6 632.8	3 350.7	3 282.1	820.3	2 461.8	849 488.3	3 533.7	1 934.8	1 599.0	845 954.5	.8	.4	99.2
Pacific Division														
Population	39 127 306	34 649 946	31 069 920	3 580 026	1 837 193	1 742 833	4 477 360	742 781	550 096	192 685	3 734 579	88.6	79.4	11.4
Housing units	15 031 245	13 144 025	11 741 211	1 402 814	704 571	698 243	1 887 220	330 387	242 080	88 307	1 556 833	87.4	78.1	12.6
Land area (sq. km.)	2 318 966.5	31 245.8	21 921.8	9 324.0	2 670.3	6 653.7	2 287 720.7	28 201.4	5 414.0	22 787.3	2 259 519.3	1.3	.9	98.7
Land area (sq. mi.)	895 353.9	12 064.0	8 464.0	3 600.0	1 031.0	2 569.0	883 289.8	10 888.6	2 090.4	8 798.2	872 401.3	1.3	.9	98.7
STATE														
New England Division														
Maine														
Population	1 227 928	547 824	266 732	281 092	107 970	173 122	680 104	79 677	79 677	–	600 427	44.6	21.7	55.4
Housing units	587 045	236 741	114 536	122 205	46 306	75 899	350 304	36 839	36 839	–	313 465	40.3	19.5	59.7
Land area (sq. km.)	79 939.1	1 873.3	630.3	1 243.0	440.4	802.6	78 065.8	446.5	446.5	–	77 619.3	2.3	.8	97.7
Land area (sq. mi.)	30 864.5	723.3	243.4	479.9	170.0	309.9	30 141.3	172.4	172.4	–	29 968.8	2.3	.8	97.7
New Hampshire														
Population	1 109 252	565 670	339 454	226 216	140 171	86 045	543 582	35 237	35 237	–	508 345	51.0	30.6	49.0
Housing units	503 904	238 714	140 993	97 721	61 183	36 538	265 190	16 487	16 487	–	248 703	47.4	28.0	52.6
Land area (sq. km.)	23 230.7	1 329.6	569.5	760.1	509.1	251.0	21 901.1	136.9	136.9	–	21 764.3	5.7	2.5	94.3
Land area (sq. mi.)	8 969.4	513.3	219.9	293.5	196.6	96.9	8 456.0	52.8	52.8	–	8 403.2	5.7	2.5	94.3
Vermont														
Population	562 758	181 149	87 088	94 061	18 230	75 831	381 609	52 796	41 601	11 195	328 813	32.2	15.5	67.8
Housing units	271 214	76 304	34 829	41 475	8 083	33 392	194 910	23 173	17 781	5 392	171 737	28.1	12.8	71.9
Land area (sq. km.)	23 955.8	366.6	135.4	231.2	19.7	211.4	23 589.1	220.7	144.9	75.8	23 368.4	1.5	.6	98.5
Land area (sq. mi.)	9 249.3	141.6	52.3	89.3	7.6	81.6	9 107.8	85.2	56.0	29.3	9 022.5	1.5	.6	98.5
Massachusetts														
Population	6 016 425	5 069 603	4 730 382	339 221	134 023	205 198	946 822	106 987	106 987	–	839 835	84.3	78.6	15.7
Housing units	2 472 711	2 073 080	1 916 999	156 081	52 425	103 656	399 631	54 299	54 299	–	345 332	83.8	77.5	16.2
Land area (sq. km.)	20 300.3	5 569.0	4 906.4	662.6	197.5	465.1	14 731.3	416.6	416.6	–	14 314.7	27.4	24.2	72.6
Land area (sq. mi.)	7 838.0	2 150.2	1 894.4	255.8	76.3	179.6	5 687.8	160.9	160.9	–	5 526.9	27.4	24.2	72.6
Rhode Island														
Population	1 003 464	863 381	824 534	38 847	16 477	22 370	140 083	6 288	6 288	–	133 795	86.0	82.2	14.0
Housing units	414 572	353 354	338 961	14 393	7 019	7 374	61 218	2 360	2 360	–	58 858	85.2	81.8	14.8
Land area (sq. km.)	2 706.5	772.5	696.1	76.4	37.6	38.8	1 934.0	23.5	23.5	–	1 910.6	28.5	25.7	71.5
Land area (sq. mi.)	1 045.0	298.3	268.8	29.5	14.5	15.0	746.7	9.1	9.1	–	737.7	28.5	25.7	71.5
Connecticut														
Population	3 287 116	2 601 548	2 455 697	145 851	60 631	85 220	685 568	50 724	49 878	846	634 844	79.1	74.7	20.9
Housing units	1 320 850	1 053 591	993 411	60 180	22 765	37 415	267 259	23 204	22 779	425	244 055	79.8	75.2	20.2
Land area (sq. km.)	12 549.6	3 246.0	2 929.8	316.1	130.0	186.2	9 303.6	261.8	258.1	3.7	9 041.8	25.9	23.3	74.1
Land area (sq. mi.)	4 845.4	1 253.3	1 131.2	122.1	50.2	71.9	3 592.1	101.1	99.7	1.4	3 491.0	25.9	23.3	74.1
Middle Atlantic Division														
New York														
Population	17 990 455	15 164 047	14 116 042	1 048 005	468 142	579 863	2 826 408	480 157	387 683	92 474	2 346 251	84.3	78.5	15.7
Housing units	7 226 891	5 998 702	5 566 874	431 828	190 332	241 496	1 228 189	214 808	172 248	42 560	1 013 381	83.0	77.0	17.0
Land area (sq. km.)	122 309.7	8 769.2	7 019.7	1 749.5	461.1	1 288.4	113 540.6	1 963.4	1 463.6	499.8	111 577.2	7.2	5.7	92.8
Land area (sq. mi.)	47 223.8	3 385.8	2 710.3	675.5	178.0	497.5	43 838.1	758.1	565.1	193.0	43 080.0	7.2	5.7	92.8
New Jersey														
Population	7 730 188	6 910 220	6 629 540	280 680	90 230	190 450	819 968	93 593	84 036	9 557	726 375	89.4	85.8	10.6
Housing units	3 075 310	2 742 794	2 607 388	135 406	29 955	105 451	332 516	58 317	51 387	6 930	274 199	89.2	84.8	10.8
Land area (sq. km.)	19 214.8	6 287.8	5 618.5	669.3	365.9	303.4	12 926.9	520.5	439.1	81.4	12 406.5	32.7	29.2	67.3
Land area (sq. mi.)	7 418.8	2 427.7	2 169.3	258.4	141.3	117.2	4 991.1	201.0	169.5	31.4	4 790.1	32.7	29.2	67.3

TIPSII [UPF] GPH21 CENSUS90 71583900 08/27/93 11:03 AM MACHINE: C DATA:CENSUS90*PH21TIPSDA00. 08/26/93 14:50:22 TAPE: NONE FRAME: 63
TSF:CENSUS90*92. 08/26/93 14:51:46 UTF:CENSUS90*93. 08/26/93 14:51:47 MET:ACENSUS90*PH21TABLES00. 08/26/93 15:23:55

Table 25. **Population, Housing Units, and Land Area by Urban and Rural Residence: 1990**—Con.

[Places classified by population size. Portions of certain cities may be classified as rural (see "Extended City" in Appendix A). For definitions of terms and meanings of symbols, see text]

United States Region and Division State	Total	Urban					Rural					Percent of total		
				Outside urbanized area				In place				Urban		
		Total urban	Inside urbanized area	Total	Place of 10,000 or more	Place of 2,500 to 9,999	Total rural	Total	Place of 1,000 to 2,499	Place of less than 1,000	Other rural	Total	Inside urbanized area	Rural
STATE—Con.														
Middle Atlantic Division—Con.														
Pennsylvania														
Population	11 881 643	8 188 295	7 207 497	980 798	271 382	709 416	3 693 348	586 191	427 832	158 359	3 107 157	68.9	60.7	31.1
Housing units	4 938 140	3 407 287	2 988 472	418 815	118 203	300 612	1 530 853	249 943	180 489	69 454	1 280 910	69.0	60.5	31.0
Land area (sq. km.)	116 082.7	7 811.5	6 675.4	1 136.1	182.2	953.9	108 271.2	1 911.1	1 169.0	742.2	106 360.0	6.7	5.8	93.3
Land area (sq. mi.)	44 819.6	3 016.0	2 577.4	438.7	70.4	368.3	41 803.5	737.9	451.3	286.6	41 065.6	6.7	5.8	93.3
East North Central Division														
Ohio														
Population	10 847 115	8 039 409	6 656 974	1 382 435	805 119	577 316	2 807 706	456 399	283 910	172 489	2 351 307	74.1	61.4	25.9
Housing units	4 371 945	3 326 017	2 766 626	559 391	329 690	229 701	1 045 928	181 646	112 990	68 656	864 282	76.1	63.3	23.9
Land area (sq. km.)	106 067.2	9 343.1	7 325.0	2 018.1	914.2	1 103.9	96 724.1	1 225.2	654.0	571.2	95 498.9	8.8	6.9	91.2
Land area (sq. mi.)	40 952.6	3 607.4	2 828.2	779.2	353.0	426.2	37 345.2	473.1	252.5	220.6	36 872.2	8.8	6.9	91.2
Indiana														
Population	5 544 159	3 598 099	2 692 676	905 423	487 498	417 925	1 946 060	326 210	198 140	128 070	1 619 850	64.9	48.6	35.1
Housing units	2 246 046	1 489 891	1 115 711	374 180	203 972	170 208	756 155	135 940	82 245	53 695	620 215	66.3	49.7	33.7
Land area (sq. km.)	92 903.6	4 613.6	3 315.0	1 298.6	612.5	686.1	88 290.0	795.9	430.7	365.2	87 494.1	5.0	3.6	95.0
Land area (sq. mi.)	35 870.1	1 781.3	1 279.9	501.4	236.5	264.9	34 088.8	307.3	166.3	141.0	33 781.5	5.0	3.6	95.0
Illinois														
Population	11 430 602	9 668 552	8 478 687	1 189 865	540 032	649 833	1 762 050	567 017	297 804	269 213	1 195 033	84.6	74.2	15.4
Housing units	4 506 275	3 813 670	3 321 464	492 206	219 740	272 466	692 605	237 686	123 982	113 704	454 919	84.6	73.7	15.4
Land area (sq. km.)	143 986.6	7 854.3	6 252.7	1 601.6	607.9	993.7	136 132.3	1 784.8	643.9	1 141.0	134 347.5	5.5	4.3	94.5
Land area (sq. mi.)	55 593.3	3 032.5	2 414.2	618.4	234.7	383.7	52 560.7	689.1	248.6	440.5	51 871.6	5.5	4.3	94.5
Michigan														
Population	9 295 297	6 555 842	5 812 473	743 369	254 347	489 022	2 739 455	350 875	251 881	98 994	2 388 580	70.5	62.5	29.5
Housing units	3 847 926	2 610 833	2 307 868	302 965	98 642	204 323	1 237 093	155 514	110 237	45 277	1 081 579	67.9	60.0	32.1
Land area (sq. km.)	147 135.8	6 898.6	5 565.0	1 333.6	357.1	976.5	140 237.2	1 230.9	733.1	497.8	139 006.3	4.7	3.8	95.3
Land area (sq. mi.)	56 809.2	2 663.6	2 148.6	514.9	137.9	377.0	54 145.6	475.3	283.0	192.2	53 670.4	4.7	3.8	95.3
Wisconsin														
Population	4 891 769	3 211 956	2 464 721	747 235	296 533	450 702	1 679 813	382 292	246 297	135 995	1 297 521	65.7	50.4	34.3
Housing units	2 055 774	1 284 087	984 568	299 519	116 577	182 942	771 687	169 306	108 581	60 725	602 381	62.5	47.9	37.5
Land area (sq. km.)	140 672.4	4 086.2	2 837.7	1 248.5	367.4	881.1	136 586.2	2 094.0	878.2	1 215.8	134 492.3	2.9	2.0	97.1
Land area (sq. mi.)	54 313.7	1 577.7	1 095.6	482.0	141.8	340.2	52 736.0	808.5	339.1	469.4	51 927.5	2.9	2.0	97.1
West North Central Division														
Minnesota														
Population	4 375 099	3 056 474	2 370 935	685 539	361 859	323 680	1 318 625	395 081	205 811	189 270	923 544	69.9	54.2	30.1
Housing units	1 848 445	1 242 545	965 196	277 349	143 811	133 538	605 900	176 414	89 152	87 262	429 486	67.2	52.2	32.8
Land area (sq. km.)	206 206.7	4 763.1	3 236.0	1 527.1	640.7	886.4	201 443.7	3 286.4	1 375.2	1 911.2	198 157.2	2.3	1.6	97.7
Land area (sq. mi.)	79 616.5	1 839.0	1 249.4	589.6	247.4	342.2	77 777.5	1 268.9	531.0	737.9	76 508.6	2.3	1.6	97.7
Iowa														
Population	2 776 755	1 683 065	942 653	740 412	333 371	407 041	1 093 690	460 526	223 084	237 442	633 164	60.6	33.9	39.4
Housing units	1 143 669	694 667	386 037	308 630	138 273	170 357	449 002	202 840	95 699	107 141	246 162	60.7	33.8	39.3
Land area (sq. km.)	144 716.0	2 850.7	1 447.8	1 402.9	563.1	839.8	141 865.3	1 756.3	632.3	1 124.0	140 109.0	2.0	1.0	98.0
Land area (sq. mi.)	55 874.9	1 100.7	559.0	541.7	217.4	324.2	54 774.2	678.1	244.1	434.0	54 096.1	2.0	1.0	98.0
Missouri														
Population	5 117 073	3 516 009	2 782 738	733 271	316 589	416 682	1 601 064	376 084	195 447	180 637	1 224 980	68.7	54.4	31.3
Housing units	2 199 129	1 499 258	1 189 230	310 028	129 191	180 837	699 871	173 072	87 710	85 362	526 799	68.2	54.1	31.8
Land area (sq. km.)	178 446.0	4 890.0	3 151.1	1 738.9	777.7	961.3	173 556.0	1 492.0	593.6	898.4	172 064.0	2.7	1.8	97.3
Land area (sq. mi.)	68 898.1	1 888.0	1 216.6	671.4	300.3	371.1	67 010.0	576.1	229.2	346.9	66 434.0	2.7	1.8	97.3
North Dakota														
Population	638 800	340 339	202 334	138 005	79 343	58 662	298 461	134 333	54 448	79 885	164 128	53.3	31.7	46.7
Housing units	276 340	139 382	82 503	56 879	34 701	22 178	136 958	64 340	25 261	39 079	72 618	50.4	29.9	49.6
Land area (sq. km.)	178 695.2	438.6	231.4	207.1	107.0	100.1	178 256.6	1 063.6	121.1	942.5	177 193.1	.2	.1	99.8
Land area (sq. mi.)	68 994.3	169.3	89.4	80.0	41.3	38.7	68 825.0	410.6	46.7	363.9	68 414.3	.2	.1	99.8
South Dakota														
Population	696 004	347 903	163 986	183 917	120 678	63 239	348 101	144 660	60 479	84 181	203 441	50.0	23.6	50.0
Housing units	292 436	142 947	67 244	75 703	50 041	25 662	149 489	65 173	26 510	38 663	84 316	48.9	23.0	51.1
Land area (sq. km.)	196 570.6	525.7	243.4	282.3	183.5	98.9	196 044.9	784.7	242.8	541.8	195 260.3	.3	.1	99.7
Land area (sq. mi.)	75 896.0	203.0	94.0	109.0	70.8	38.2	75 693.0	303.0	93.8	209.2	75 390.1	.3	.1	99.7
Nebraska														
Population	1 578 385	1 043 984	687 875	356 109	199 925	156 184	534 401	230 793	97 991	132 802	303 608	66.1	43.6	33.9
Housing units	660 621	428 627	278 693	149 934	83 057	66 877	231 994	105 724	43 563	62 161	126 270	64.9	42.2	35.1
Land area (sq. km.)	199 113.2	1 018.8	576.6	442.2	219.0	223.3	198 094.3	804.4	163.0	641.5	197 289.9	.5	.3	99.5
Land area (sq. mi.)	76 877.7	393.4	222.6	170.7	84.5	86.2	76 484.3	310.6	62.9	247.7	76 173.7	.5	.3	99.5

TIPSII [UPF] GPH21 CENSUS90 71583900 08/27/93 11:03 AM MACHINE: C DATA:CENSUS90*PH211PSDA00. 08/26/93 14:50:22 TAPE: NONE FRAME: 64
TSF:CENSUS90*92. 08/26/93 14:51:46 UTF:CENSUS90*93. 08/26/93 14:51:47 META:CENSUS90*PH211TABLES00. 08/26/93 15:23:55

Table 25. Population, Housing Units, and Land Area by Urban and Rural Residence: 1990—Con.

[Places classified by population size. Portions of certain cities may be classified as rural (see "Extended City" in Appendix A). For definitions of terms and meanings of symbols, see text]

United States Region and Division State	Total	Urban					Rural					Percent of total		
				Outside urbanized area				In place				Urban		
		Total urban	Inside urbanized area	Total	Place of 10,000 or more	Place of 2,500 to 9,999	Total rural	Total	Place of 1,000 to 2,499	Place of less than 1,000	Other rural	Total	Inside urbanized area	Rural
STATE—Con.														
West North Central Division—Con.														
Kansas														
Population	2 477 574	1 712 564	1 018 604	693 960	455 726	238 234	765 010	295 419	164 551	130 868	469 591	69.1	41.1	30.9
Housing units	1 044 112	722 561	432 369	290 192	185 322	104 870	321 551	134 781	72 608	62 173	186 770	69.2	41.4	30.8
Land area (sq. km.)	211 921.6	2 416.0	1 424.1	991.9	551.4	440.5	209 505.6	746.9	320.7	426.2	208 758.7	1.1	.7	98.9
Land area (sq. mi.)	81 823.0	932.8	549.9	383.0	212.9	170.1	80 890.2	288.4	123.8	164.6	80 601.8	1.1	.7	98.9
South Atlantic Division														
Delaware														
Population	666 168	486 501	458 749	27 752	–	27 752	179 667	26 489	15 428	11 061	153 178	73.0	68.9	27.0
Housing units	289 919	191 643	180 631	11 012	–	11 012	98 276	21 077	10 147	10 930	77 199	66.1	62.3	33.9
Land area (sq. km.)	5 062.5	540.5	493.1	47.4	–	47.4	4 522.0	82.2	41.6	40.6	4 439.8	10.7	9.7	89.3
Land area (sq. mi.)	1 954.6	208.7	190.4	18.3	–	18.3	1 745.9	31.7	16.1	15.7	1 714.2	10.7	9.7	89.3
Maryland														
Population	4 781 468	3 888 429	3 581 461	306 968	113 564	193 404	893 039	102 727	80 322	22 405	790 312	81.3	74.9	18.7
Housing units	1 891 917	1 556 401	1 415 244	141 157	43 112	98 045	335 516	42 988	33 138	9 850	292 528	82.3	74.8	17.7
Land area (sq. km.)	25 316.3	4 087.9	3 170.9	916.9	234.5	682.4	21 228.5	375.4	317.2	58.2	20 853.0	16.1	12.5	83.9
Land area (sq. mi.)	9 774.6	1 578.3	1 224.3	354.0	90.5	263.5	8 196.3	145.0	122.5	22.5	8 051.4	16.1	12.5	83.9
District Of Columbia														
Population	606 900	606 900	606 900	–	–	–	–	–	–	–	–	100.0	100.0	–
Housing units	278 489	278 489	278 489	–	–	–	–	–	–	–	–	100.0	100.0	–
Land area (sq. km.)	159.1	159.1	159.1	–	–	–	–	–	–	–	–	100.0	100.0	–
Land area (sq. mi.)	61.4	61.4	61.4	–	–	–	–	–	–	–	–	100.0	100.0	–
Virginia														
Population	6 187 358	4 293 443	3 829 739	463 704	205 288	258 416	1 893 915	168 403	123 577	44 826	1 725 512	69.4	61.9	30.6
Housing units	2 496 334	1 725 734	1 537 308	188 426	81 459	106 967	770 600	72 409	51 272	21 137	698 191	69.1	61.6	30.9
Land area (sq. km.)	102 558.2	5 669.3	4 590.6	1 078.7	321.7	757.0	96 888.9	777.6	563.7	213.9	96 111.3	5.5	4.5	94.5
Land area (sq. mi.)	39 597.8	2 188.9	1 772.4	416.5	124.2	292.3	37 408.8	300.2	217.6	82.6	37 108.6	5.5	4.5	94.5
West Virginia														
Population	1 793 477	648 184	388 840	259 344	109 273	150 071	1 145 293	185 809	135 402	50 407	959 484	36.1	21.7	63.9
Housing units	781 295	297 015	178 837	118 178	51 215	66 963	484 280	81 846	58 291	23 555	402 434	38.0	22.9	62.0
Land area (sq. km.)	62 384.2	978.5	531.9	446.6	116.7	329.9	61 405.7	945.1	790.3	154.8	60 460.6	1.6	.9	98.4
Land area (sq. mi.)	24 086.6	377.8	205.4	172.4	45.1	127.4	23 708.8	364.9	305.1	59.8	23 343.8	1.6	.9	98.4
North Carolina														
Population	6 628 637	3 337 778	2 512 866	824 912	401 062	423 850	3 290 859	357 325	251 901	105 424	2 933 534	50.4	37.9	49.6
Housing units	2 818 193	1 399 991	1 041 360	358 631	169 099	189 532	1 418 202	184 863	122 958	61 905	1 233 339	49.7	37.0	50.3
Land area (sq. km.)	126 179.8	5 859.4	4 113.5	1 745.9	703.9	1 042.0	120 320.4	1 942.2	1 161.5	780.7	118 378.1	4.6	3.3	95.4
Land area (sq. mi.)	48 718.1	2 262.3	1 588.2	674.1	271.8	402.3	46 455.7	749.9	448.5	301.4	45 705.8	4.6	3.3	95.4
South Carolina														
Population	3 486 703	1 905 378	1 426 739	478 639	108 218	370 421	1 581 325	160 166	109 604	50 562	1 421 159	54.6	40.9	45.4
Housing units	1 424 155	799 979	584 487	215 492	56 012	159 480	624 176	70 911	44 861	26 050	553 265	56.2	41.0	43.8
Land area (sq. km.)	77 987.8	3 692.5	2 477.7	1 214.7	240.0	974.7	74 295.3	985.9	459.2	526.6	73 309.5	4.7	3.2	95.3
Land area (sq. mi.)	30 111.1	1 425.7	956.7	469.0	92.7	376.3	28 685.5	380.6	177.3	203.3	28 304.8	4.7	3.2	95.3
Georgia														
Population	6 478 216	4 097 339	3 260 674	836 665	403 290	433 375	2 380 877	285 781	175 822	109 959	2 095 096	63.2	50.3	36.8
Housing units	2 638 418	1 701 039	1 368 285	332 754	157 370	175 384	937 379	116 921	71 283	45 638	820 458	64.5	51.9	35.5
Land area (sq. km.)	150 009.5	7 283.5	4 847.0	2 436.6	898.1	1 538.4	142 726.0	2 042.0	913.5	1 128.6	140 684.0	4.9	3.2	95.1
Land area (sq. mi.)	57 918.7	2 812.2	1 871.4	940.8	346.8	594.0	55 106.6	788.4	352.7	435.7	54 318.1	4.9	3.2	95.1
Florida														
Population	12 937 926	10 967 328	10 177 624	789 704	278 991	510 713	1 970 598	199 294	159 968	39 326	1 771 304	84.8	78.7	15.2
Housing units	6 100 262	5 188 171	4 788 202	399 969	131 423	268 546	912 091	105 315	85 097	20 218	806 776	85.0	78.5	15.0
Land area (sq. km.)	139 697.3	13 281.6	11 206.1	2 075.5	487.4	1 588.1	126 415.7	1 194.3	783.3	411.0	125 221.4	9.5	8.0	90.5
Land area (sq. mi.)	53 937.2	5 128.0	4 326.7	801.4	188.2	613.2	48 809.1	461.1	302.4	158.7	48 348.0	9.5	8.0	90.5
East South Central Division														
Kentucky														
Population	3 685 296	1 910 325	1 276 855	633 470	322 550	310 920	1 774 971	202 826	132 826	70 000	1 572 145	51.8	34.6	48.2
Housing units	1 506 845	797 705	533 278	264 427	132 244	132 183	709 140	85 888	55 636	30 252	623 252	52.9	35.4	47.1
Land area (sq. km.)	102 906.7	2 733.1	1 426.3	1 306.8	549.0	757.8	100 173.6	815.3	535.7	279.5	99 358.4	2.7	1.4	97.3
Land area (sq. mi.)	39 732.3	1 055.3	550.7	504.6	212.0	292.6	38 677.1	314.8	206.8	107.9	38 362.3	2.7	1.4	97.3
Tennessee														
Population	4 877 185	2 969 948	2 218 007	751 941	399 704	352 237	1 907 237	223 734	159 306	64 428	1 683 503	60.9	45.5	39.1
Housing units	2 026 067	1 255 073	937 097	317 976	166 589	151 387	770 994	94 815	66 921	27 894	676 179	61.9	46.3	38.1
Land area (sq. km.)	106 758.5	6 112.9	3 984.8	2 128.1	879.2	1 248.9	100 645.6	1 623.9	953.9	670.0	99 021.7	5.7	3.7	94.3
Land area (sq. mi.)	41 219.5	2 360.2	1 538.5	821.6	339.4	482.2	38 859.3	627.0	368.3	258.7	38 232.3	5.7	3.7	94.3

TIPSII [UPF] GPH21 CENSUS90 71583900 08/27/93 11:03 AM MACHINE: C DATA:CENSUS90*PH21TIPSDA00, 08/26/93 14:50:22 TAPE: NONE FRAME: 65
TSF:CENSUS90*92. 08/26/93 14:51:46 UTF:CENSUS90*93. 08/26/93 14:51:47 META:CENSUS90*PH21TABLES00. 08/26/93 15:23:55

Table 25. **Population, Housing Units, and Land Area by Urban and Rural Residence: 1990**—Con.

[Places classified by population size. Portions of certain cities may be classified as rural (see "Extended City" in Appendix A). For definitions of terms and meanings of symbols, see text]

United States Region and Division State	Total	Urban					Rural					Percent of total		
				Outside urbanized area				In place				Urban		
		Total urban	Inside urbanized area	Total	Place of 10,000 or more	Place of 2,500 to 9,999	Total rural	Total	Place of 1,000 to 2,499	Place of less than 1,000	Other rural	Total	Inside urbanized area	Rural
STATE—Con.														
East South Central Division—Con.														
Alabama														
Population	4 040 587	2 439 549	1 839 966	599 583	245 534	354 049	1 601 038	238 655	151 304	87 351	1 362 383	60.4	45.5	39.6
Housing units	1 670 379	1 014 303	763 642	250 661	101 922	148 739	656 076	103 856	65 935	37 921	552 220	60.7	45.7	39.3
Land area (sq. km.)	131 443.1	6 935.8	3 844.1	3 091.7	1 088.7	2 003.0	124 507.3	2 825.1	1 477.6	1 347.6	121 682.2	5.3	2.9	94.7
Land area (sq. mi.)	50 750.2	2 677.9	1 484.2	1 193.7	420.4	773.4	48 072.3	1 090.8	570.5	520.3	46 981.5	5.3	2.9	94.7
Mississippi														
Population	2 573 216	1 210 729	617 412	593 317	361 414	231 903	1 362 487	192 051	126 605	65 446	1 170 436	47.1	24.0	52.9
Housing units	1 010 423	488 835	249 816	239 019	146 012	93 007	521 588	74 673	48 248	26 425	446 915	48.4	24.7	51.6
Land area (sq. km.)	121 506.4	2 925.0	1 217.7	1 707.3	651.1	1 056.2	118 581.4	1 274.7	632.3	642.3	117 306.7	2.4	1.0	97.6
Land area (sq. mi.)	46 913.7	1 129.3	470.2	659.2	251.4	407.8	45 784.3	492.1	244.1	248.0	45 292.2	2.4	1.0	97.6
West South Central Division														
Arkansas														
Population	2 350 725	1 258 021	591 420	666 601	319 239	347 362	1 092 704	242 323	132 431	109 892	850 381	53.5	25.2	46.5
Housing units	1 000 667	538 038	253 847	284 191	134 868	149 323	462 629	107 191	58 887	48 304	355 438	53.8	25.4	46.2
Land area (sq. km.)	134 875.1	3 167.6	1 135.3	2 032.4	790.5	1 241.8	131 707.5	1 724.6	694.6	1 030.0	129 982.9	2.3	.8	97.7
Land area (sq. mi.)	52 075.3	1 223.0	438.3	784.7	305.2	479.5	50 852.3	665.9	268.2	397.7	50 186.4	2.3	.8	97.7
Louisiana														
Population	4 219 973	2 871 759	2 228 018	643 741	255 651	388 090	1 348 214	198 181	135 262	62 919	1 150 033	68.1	52.8	31.9
Housing units	1 716 241	1 182 358	933 187	249 171	99 592	149 579	533 883	82 170	55 143	27 027	451 713	68.9	54.4	31.1
Land area (sq. km.)	112 836.2	4 137.3	2 577.9	1 559.4	375.5	1 183.8	108 699.0	1 763.2	922.2	841.0	106 935.7	3.7	2.3	96.3
Land area (sq. mi.)	43 566.1	1 597.4	995.3	602.1	145.0	457.1	41 968.7	680.8	356.1	324.7	41 287.9	3.7	2.3	96.3
Oklahoma														
Population	3 145 585	2 130 139	1 354 343	775 796	468 855	306 941	1 015 446	275 287	146 931	128 356	740 159	67.7	43.1	32.3
Housing units	1 406 499	959 473	607 632	351 841	211 917	139 924	447 026	128 671	68 598	60 073	318 355	68.2	43.2	31.8
Land area (sq. km.)	177 877.4	4 722.9	2 593.4	2 129.4	1 023.5	1 105.9	173 154.5	2 402.6	964.8	1 437.7	170 752.0	2.7	1.5	97.3
Land area (sq. mi.)	68 678.5	1 823.5	1 001.3	822.2	395.2	427.0	66 855.0	927.6	372.5	555.1	65 927.4	2.7	1.5	97.3
Texas														
Population	16 986 510	13 634 517	11 372 246	2 262 271	1 260 403	1 001 868	3 351 993	708 300	495 882	212 418	2 643 693	80.3	66.9	19.7
Housing units	7 008 999	5 544 390	4 629 764	914 626	502 011	412 615	1 464 609	313 070	214 254	98 816	1 151 539	79.1	66.1	20.9
Land area (sq. km.)	678 358.1	19 868.2	14 271.2	5 597.0	2 503.2	3 093.9	658 489.8	4 567.5	2 650.5	1 917.1	653 922.3	2.9	2.1	97.1
Land area (sq. mi.)	261 914.3	7 671.1	5 510.1	2 161.0	966.5	1 194.5	254 243.2	1 763.5	1 023.4	740.2	252 479.6	2.9	2.1	97.1
Mountain Division														
Montana														
Population	799 065	419 826	208 883	210 943	108 190	102 753	379 239	93 269	54 534	38 735	285 970	52.5	26.1	47.5
Housing units	361 155	183 597	89 816	93 781	47 998	45 783	177 558	43 286	23 925	19 361	134 272	50.8	24.9	49.2
Land area (sq. km.)	376 990.9	640.1	243.2	396.9	145.5	251.3	376 350.8	905.3	481.5	423.8	375 445.5	.2	.1	99.8
Land area (sq. mi.)	145 556.3	247.1	93.9	153.2	56.2	97.0	145 309.2	349.5	185.9	163.6	144 959.7	.2	.1	99.8
Idaho														
Population	1 006 749	578 214	278 200	300 014	159 822	140 192	428 535	95 554	47 429	48 125	332 981	57.4	27.6	42.6
Housing units	413 327	228 581	109 326	119 255	62 212	57 043	184 746	43 724	20 538	23 186	141 022	55.3	26.5	44.7
Land area (sq. km.)	214 325.0	834.2	320.6	513.6	171.8	341.7	213 490.8	503.3	91.2	412.0	212 987.5	.4	.1	99.6
Land area (sq. mi.)	82 751.0	322.1	123.8	198.3	66.3	131.9	82 428.9	194.3	35.2	159.1	82 234.6	.4	.1	99.6
Wyoming														
Population	453 588	294 635	114 138	180 497	100 886	79 611	158 953	50 865	31 640	19 225	108 088	65.0	25.2	35.0
Housing units	203 411	126 994	50 501	76 493	41 617	34 876	76 417	23 134	13 694	9 440	53 283	62.4	24.8	37.6
Land area (sq. km.)	251 500.8	604.1	158.6	445.5	183.8	261.7	250 896.7	466.0	310.3	155.7	250 430.8	.2	.1	99.8
Land area (sq. mi.)	97 104.6	233.2	61.2	172.0	71.0	101.0	96 871.3	179.9	119.8	60.1	96 691.4	.2	.1	99.8
Colorado														
Population	3 294 394	2 715 517	2 377 820	337 697	113 943	223 754	578 877	151 671	96 637	55 034	427 206	82.4	72.2	17.6
Housing units	1 477 349	1 179 718	1 033 410	146 308	45 909	100 399	297 631	81 606	49 166	32 440	216 025	79.9	70.0	20.1
Land area (sq. km.)	268 657.7	3 411.1	2 236.2	1 174.8	178.4	996.5	265 246.6	832.2	538.2	293.9	264 414.5	1.3	.8	98.7
Land area (sq. mi.)	103 728.8	1 317.0	863.4	453.6	68.9	384.7	102 411.8	321.3	207.8	113.5	102 090.5	1.3	.8	98.7
New Mexico														
Population	1 515 069	1 105 651	649 793	455 858	279 583	176 275	409 418	90 686	58 765	31 921	318 732	73.0	42.9	27.0
Housing units	632 058	454 670	268 668	186 002	114 329	71 673	177 388	39 542	23 813	15 729	137 846	71.9	42.5	28.1
Land area (sq. km.)	314 334.0	2 062.8	862.0	1 200.8	484.0	716.8	312 271.2	1 056.6	585.6	471.0	311 214.6	.7	.3	99.3
Land area (sq. mi.)	121 364.5	796.4	332.8	463.6	186.9	276.7	120 568.0	408.0	226.1	181.8	120 160.1	.7	.3	99.3
Arizona														
Population	3 665 228	3 206 973	2 655 997	550 976	265 503	285 473	458 255	97 985	76 670	21 315	360 270	87.5	72.5	12.5
Housing units	1 659 430	1 437 551	1 196 154	241 397	116 905	124 492	221 879	47 379	39 389	7 990	174 500	86.6	72.1	13.4
Land area (sq. km.)	294 333.4	5 312.6	2 624.7	2 687.9	653.1	2 034.8	289 020.8	1 766.9	1 161.2	605.7	287 253.9	1.8	.9	98.2
Land area (sq. mi.)	113 642.2	2 051.2	1 013.4	1 037.8	252.2	785.6	111 591.0	682.2	448.3	233.8	110 908.8	1.8	.9	98.2

TIPSII [UPF] GPH21 CENSUS90 71583900 08/27/93 11:03 AM MACHINE: C DATA:CENSUS90*PH21TIPSDA00. 08/26/93 14:50:22 TAPE: NONE FRAME: 66
TSF:CENSUS90*92. 08/26/93 14:51:46 UTF:CENSUS90*93. 08/26/93 14:51:47 META:CENSUS90*PH21TABLES00. 08/26/93 15:23:55

Table 25. **Population, Housing Units, and Land Area by Urban and Rural Residence: 1990**—Con.

[Places classified by population size. Portions of certain cities may be classified as rural (see "Extended City" in Appendix A). For definitions of terms and meanings of symbols, see text]

United States Region and Division State	Total	Urban					Rural					Percent of total		
				Outside urbanized area				In place				Urban		
		Total urban	Inside urbanized area	Total	Place of 10,000 or more	Place of 2,500 to 9,999	Total rural	Total	Place of 1,000 to 2,499	Place of less than 1,000	Other rural	Total	Inside urbanized area	Rural
STATE—Con.														
Mountain Division—Con.														
Utah														
Population	1 722 850	1 499 081	1 319 551	179 530	82 534	96 996	223 769	114 993	71 244	43 749	108 776	87.0	76.6	13.0
Housing units	598 388	506 434	439 647	66 787	29 776	37 011	91 954	42 876	24 832	18 044	49 078	84.6	73.5	15.4
Land area (sq. km.)	212 815.5	1 876.9	1 393.0	483.9	202.1	281.7	210 938.6	1 531.2	475.9	1 055.3	209 407.4	.9	.7	99.1
Land area (sq. mi.)	82 168.1	724.7	537.8	186.8	78.0	108.8	81 443.5	591.2	183.8	407.4	80 852.3	.9	.7	99.1
Nevada														
Population	1 201 833	1 061 444	911 095	150 349	66 056	84 293	140 389	35 415	32 210	3 205	104 974	88.3	75.8	11.7
Housing units	518 858	456 793	391 321	65 472	27 120	38 352	62 065	17 410	16 093	1 317	44 655	88.0	75.4	12.0
Land area (sq. km.)	284 396.3	2 437.2	839.9	1 597.4	105.8	1 491.6	281 959.0	2 091.0	1 367.0	724.1	279 868.0	.9	.3	99.1
Land area (sq. mi.)	109 805.5	941.0	324.3	616.7	40.8	575.9	108 864.5	807.3	527.8	279.6	108 057.1	.9	.3	99.1
Pacific Division														
Washington														
Population	4 866 692	3 717 948	3 214 738	503 210	224 188	279 022	1 148 744	183 154	128 865	54 289	965 590	76.4	66.1	23.6
Housing units	2 032 378	1 540 540	1 340 846	199 694	88 871	110 823	491 838	82 284	56 913	25 371	409 554	75.8	66.0	24.2
Land area (sq. km.)	172 445.4	4 597.3	3 393.5	1 203.8	294.1	909.6	167 848.1	1 063.8	644.6	419.2	166 784.3	2.7	2.0	97.3
Land area (sq. mi.)	66 581.2	1 775.0	1 310.2	464.8	113.6	351.2	64 806.2	410.7	248.9	161.9	64 395.5	2.7	2.0	97.3
Oregon														
Population	2 842 321	2 003 271	1 420 059	583 212	310 241	272 971	839 050	134 454	88 322	46 132	704 596	70.5	50.0	29.5
Housing units	1 193 567	837 826	595 933	241 893	127 984	113 909	355 741	61 657	39 843	21 814	294 084	70.2	49.9	29.8
Land area (sq. km.)	248 646.4	2 147.0	1 229.7	917.2	381.4	535.9	246 499.5	535.7	348.4	187.3	245 963.8	.9	.5	99.1
Land area (sq. mi.)	96 002.5	828.9	474.8	354.1	147.2	206.9	95 173.5	206.8	134.5	72.3	94 966.7	.9	.5	99.1
California														
Population	29 760 021	27 571 321	25 466 131	2 105 190	1 159 790	945 400	2 188 700	258 330	250 230	8 100	1 930 370	92.6	85.6	7.4
Housing units	11 182 882	10 274 671	9 457 486	817 185	431 653	385 532	908 211	115 959	111 486	4 473	792 252	91.9	84.6	8.1
Land area (sq. km.)	403 970.7	21 174.4	16 430.8	4 743.6	1 433.2	3 310.4	382 796.3	2 645.0	2 554.0	91.0	380 151.3	5.2	4.1	94.8
Land area (sq. mi.)	155 973.2	8 175.4	6 343.9	1 831.5	553.4	1 278.1	147 797.8	1 021.2	986.1	35.1	146 776.6	5.2	4.1	94.8
Alaska														
Population	550 043	371 235	221 883	149 352	66 482	82 870	178 808	93 388	24 473	68 915	85 420	67.5	40.3	32.5
Housing units	232 608	149 076	91 734	57 342	26 448	30 894	83 532	39 751	11 327	28 424	43 781	64.1	39.4	35.9
Land area (sq. km.)	1 477 267.5	1 658.3	417.8	1 240.5	342.3	898.2	1 475 609.2	22 892.5	1 254.4	21 638.1	1 452 716.7	.1	–	99.9
Land area (sq. mi.)	570 373.6	640.3	161.3	479.0	132.2	346.8	569 733.3	8 838.8	484.3	8 354.5	560 894.5	.1	–	99.9
Hawaii														
Population	1 108 229	986 171	747 109	239 062	76 492	162 570	122 058	73 455	58 206	15 249	48 603	89.0	67.4	11.0
Housing units	389 810	341 912	255 212	86 700	29 615	57 085	47 898	30 736	22 511	8 225	17 162	87.7	65.5	12.3
Land area (sq. km.)	16 636.5	1 668.9	450.0	1 219.0	219.3	999.6	14 967.6	1 064.4	612.7	451.7	13 903.2	10.0	2.7	90.0
Land area (sq. mi.)	6 423.4	644.4	173.7	470.6	84.7	386.0	5 779.0	411.0	236.6	174.4	5 368.0	10.0	2.7	90.0

Table 26. Population, Housing Units, and Land Area by Size of Place: 1990

[Places classified by population size. Portions of certain cities may be classified as rural (see "Extended City" in Appendix A). For definitions of terms and meanings of symbols, see text]

United States Region and Division State		Urban							Rural		
	Place of 100,000 or more	Place of 50,000 to 99,999	Place of 25,000 to 49,999	Place of 10,000 to 24,999	Place of 5,000 to 9,999	Place of 2,500 to 4,999	Place of less than 2,500	Other urban	Place of 1,000 to 2,499	Place of less than 1,000	Other rural
UNITED STATES											
Number of places	200	355	741	1 852	2 336	3 026	911	...	4 424	9 590	...
Population	64 347 655	24 027 445	25 701 046	29 041 164	16 599 341	10 701 219	1 078 903	15 556 714	7 050 858	3 801 051	50 804 477
Housing units	26 808 387	9 653 190	10 283 453	11 616 079	6 805 892	4 532 894	481 312	6 030 845	3 097 406	1 740 468	21 213 752
Land area (sq. km.)	42 428.3	21 511.4	28 228.3	39 831.0	32 960.7	31 365.8	2 576.4	27 401.9	35 573.9	50 087.9	8 846 994.8
Land area (sq. mi.)	16 381.6	8 305.6	10 899.0	15 378.8	12 726.1	12 110.4	994.8	10 579.9	13 735.1	19 339.0	3 415 828.1
REGION AND DIVISION											
Northeast Region											
Number of places	24	64	147	374	551	648	252	...	763	552	...
Population	13 053 370	4 338 646	4 983 835	5 764 455	3 918 782	2 293 446	349 779	5 389 424	1 219 219	272 431	9 225 842
Housing units	5 402 802	1 783 346	1 958 743	2 269 051	1 579 423	991 990	160 826	2 034 386	554 669	124 761	3 950 640
Land area (sq. km.)	2 612.3	2 735.5	5 130.6	6 062.0	5 049.7	4 343.8	655.9	9 435.6	4 498.3	1 402.8	378 362.6
Land area (sq. mi.)	1 008.6	1 056.2	1 980.9	2 340.6	1 949.7	1 677.1	253.2	3 643.1	1 736.8	541.6	146 085.9
New England Division											
Number of places	10	32	54	69	91	128	4	...	195	27	...
Population	1 794 108	2 259 408	1 855 619	1 133 615	637 629	434 292	7 795	1 706 709	319 668	12 041	3 046 059
Housing units	747 478	943 715	760 019	458 268	261 871	207 088	4 861	648 484	150 545	5 817	1 382 150
Land area (sq. km.)	696.1	1 561.1	2 698.3	2 179.5	1 364.4	1 365.0	19.1	3 273.4	1 426.6	79.5	148 018.9
Land area (sq. mi.)	268.8	602.7	1 041.8	841.5	526.8	527.0	7.4	1 263.9	550.8	30.7	57 150.2
Middle Atlantic Division											
Number of places	14	32	93	305	460	520	248	...	568	525	...
Population	11 259 262	2 079 238	3 128 216	4 630 840	3 281 153	1 859 154	341 984	3 682 715	899 551	260 390	6 179 783
Housing units	4 655 324	839 631	1 198 724	1 810 783	1 317 552	784 902	155 965	1 385 902	404 124	118 944	2 568 490
Land area (sq. km.)	1 916.2	1 174.4	2 432.4	3 882.6	3 685.3	2 978.7	636.7	6 162.2	3 071.7	1 323.3	230 343.6
Land area (sq. mi.)	739.9	453.4	939.1	1 499.1	1 422.9	1 150.1	245.8	2 379.2	1 186.0	510.9	88 935.8
Midwest Region											
Number of places	43	95	202	555	622	880	277	...	1 531	5 068	...
Population	13 622 014	6 317 489	7 018 137	8 822 672	4 420 576	3 109 378	304 299	2 877 579	2 408 708	1 894 135	13 740 337
Housing units	5 832 438	2 549 054	2 807 026	3 494 020	1 773 186	1 270 058	122 891	1 086 352	1 035 451	849 269	5 705 351
Land area (sq. km.)	8 717.0	5 817.2	7 495.1	11 827.3	7 418.6	7 013.8	790.0	5 216.9	7 433.1	10 695.9	2 046 455.6
Land area (sq. mi.)	3 365.6	2 246.0	2 893.9	4 566.5	2 864.3	2 708.0	305.0	2 014.2	2 869.9	4 129.7	790 137.3
East North Central Division											
Number of places	25	68	130	356	385	510	161	...	812	1 741	...
Population	9 412 931	4 555 752	4 480 974	5 630 695	2 746 960	1 812 102	200 366	2 234 078	1 278 032	804 761	8 852 291
Housing units	3 936 296	1 830 426	1 773 334	2 226 076	1 100 768	729 009	79 727	848 862	538 035	342 057	3 623 376
Land area (sq. km.)	5 147.3	3 602.6	4 413.3	7 004.5	4 310.5	3 595.9	563.1	4 158.6	3 339.8	3 791.0	590 839.1
Land area (sq. mi.)	1 987.4	1 390.9	1 704.0	2 704.4	1 664.3	1 388.4	217.4	1 605.6	1 289.5	1 463.7	228 123.2
West North Central Division											
Number of places	15	21	52	146	173	291	108	...	639	3 214	...
Population	3 338 964	1 371 930	1 857 712	2 324 364	1 231 433	1 018 203	96 703	461 029	1 001 811	1 035 085	3 922 456
Housing units	1 492 088	553 006	747 636	936 777	501 157	430 247	40 248	168 828	440 503	481 841	1 672 421
Land area (sq. km.)	3 083.1	1 876.3	2 426.6	3 731.8	2 469.3	2 434.0	201.5	680.1	3 448.7	6 485.6	1 288 832.2
Land area (sq. mi.)	1 190.4	724.5	936.9	1 440.9	953.4	939.8	77.8	262.6	1 331.6	2 504.1	497 618.6
South Region											
Number of places	66	87	219	658	801	1 087	340	...	1 574	2 906	...
Population	19 110 744	5 909 077	7 622 775	10 297 285	5 696 356	3 836 931	367 670	5 815 429	2 532 571	1 234 780	23 022 312
Housing units	8 251 739	2 552 207	3 181 349	4 284 607	2 448 154	1 665 222	175 298	2 360 061	1 110 669	575 995	9 459 801
Land area (sq. km.)	20 022.6	7 784.4	9 758.9	17 053.4	13 397.2	12 718.3	917.2	10 503.1	13 862.0	11 479.7	2 138 419.4
Land area (sq. mi.)	7 730.7	3 005.5	3 767.9	6 584.3	5 172.7	4 910.5	354.1	4 055.3	5 352.1	4 432.3	825 644.6
South Atlantic Division											
Number of places	29	51	132	358	426	531	157	...	649	998	...
Population	7 164 765	3 377 940	4 628 258	5 578 863	3 065 193	1 889 519	198 299	4 328 443	1 052 024	433 970	11 849 579
Housing units	3 108 703	1 520 211	1 965 972	2 405 664	1 379 352	855 010	106 368	1 797 182	477 047	219 283	4 884 190
Land area (sq. km.)	6 293.6	3 956.2	4 747.6	7 519.3	5 669.0	5 430.9	437.4	7 498.3	5 030.4	3 314.4	639 457.7
Land area (sq. mi.)	2 429.9	1 527.5	1 833.0	2 903.2	2 188.8	2 096.9	168.9	2 895.1	1 942.2	1 279.7	246 894.9
East South Central Division											
Number of places	11	4	33	119	156	208	123	...	352	635	...
Population	2 902 693	260 391	1 167 634	1 843 845	1 084 865	725 059	92 862	453 202	570 041	287 225	5 788 467
Housing units	1 254 684	104 100	491 553	740 426	444 766	302 111	38 294	179 982	236 740	122 492	2 298 566
Land area (sq. km.)	3 938.8	556.3	2 072.0	4 085.4	3 339.4	3 330.7	217.3	1 166.9	3 599.5	2 939.5	437 368.9
Land area (sq. mi.)	1 520.8	214.8	800.0	1 577.4	1 289.3	1 286.0	83.9	450.5	1 389.8	1 134.9	168 868.3
West South Central Division											
Number of places	26	32	54	181	219	348	60	...	573	1 273	...
Population	9 043 286	2 270 746	1 826 883	2 874 577	1 546 298	1 222 353	76 509	1 033 784	910 506	513 585	5 384 266
Housing units	3 888 352	927 896	723 824	1 138 517	624 036	508 101	30 636	382 897	396 882	234 220	2 277 045
Land area (sq. km.)	9 790.3	3 271.8	2 939.3	5 448.7	4 388.8	3 956.8	262.4	1 837.9	5 232.1	5 225.8	1 061 592.8
Land area (sq. mi.)	3 780.0	1 263.2	1 134.9	2 103.7	1 694.5	1 527.7	101.3	709.6	2 020.1	2 017.7	409 881.4
West Region											
Number of places	67	109	173	265	362	411	42	...	556	1 064	...
Population	18 561 527	7 462 233	6 076 299	4 156 752	2 563 627	1 461 464	57 155	1 474 282	890 360	399 705	4 815 986
Housing units	7 321 408	2 768 583	2 336 335	1 568 401	1 005 129	605 624	22 297	550 046	396 617	190 443	2 097 960
Land area (sq. km.)	11 076.3	5 174.4	5 843.6	4 888.2	7 095.2	7 289.9	213.4	2 246.3	9 780.5	26 509.5	4 283 757.2
Land area (sq. mi.)	4 276.6	1 997.9	2 256.2	1 887.3	2 739.5	2 814.6	82.4	867.3	3 776.2	10 235.3	1 653 960.3
Mountain Division											
Number of places	16	26	39	86	137	180	19	...	298	646	...
Population	4 373 473	1 796 790	1 346 525	1 299 139	935 763	634 243	24 587	470 821	469 129	261 309	2 046 997
Housing units	1 981 824	693 417	542 452	514 526	375 150	264 206	9 687	193 076	211 450	127 507	950 681
Land area (sq. km.)	3 524.8	1 760.0	1 736.9	2 023.8	4 096.5	3 098.2	84.0	854.8	5 011.0	4 141.4	2 191 022.2
Land area (sq. mi.)	1 360.9	679.5	670.6	781.4	1 581.7	1 196.2	32.4	330.0	1 934.8	1 599.0	845 954.5
Pacific Division											
Number of places	54	89	154	232	289	310	31	...	338	531	...
Population	15 058 173	6 055 250	5 409 225	3 725 226	2 070 047	1 106 294	39 798	1 185 933	550 096	192 685	3 734 579
Housing units	5 743 638	2 240 788	2 079 939	1 385 042	801 240	452 220	15 526	425 632	242 080	88 307	1 556 833
Land area (sq. km.)	8 038.1	3 752.7	4 761.8	3 955.4	3 637.5	5 175.6	154.8	1 769.7	5 414.0	22 787.3	2 259 519.3
Land area (sq. mi.)	3 103.5	1 448.9	1 838.5	1 527.2	1 404.4	1 998.3	59.8	683.3	2 090.4	8 798.2	872 401.3

TIPSII [UPF] GPH21 CENSUS90 71583900 08/27/93 11:03 AM MACHINE: C DATA:CENSUS90*PH21TIPSDA00. 08/26/93 14:50:22 TAPE: NONE FRAME: 67
TSF:CENSUS90*92. 08/26/93 14:51:46 UTF:CENSUS90*93. 08/26/93 14:51:47 META:CENSUS90*PH21TABLES00. 08/26/93 15:23:55

Table 26. **Population, Housing Units, and Land Area by Size of Place: 1990** —Con.

[Places classified by population size. Portions of certain cities may be classified as rural (see "Extended City" in Appendix A). For definitions of terms and meanings of symbols, see text]

United States Region and Division State		Urban							Rural		
	Place of 100,000 or more	Place of 50,000 to 99,999	Place of 25,000 to 49,999	Place of 10,000 to 24,999	Place of 5,000 to 9,999	Place of 2,500 to 4,999	Place of less than 2,500	Other urban	Place of 1,000 to 2,499	Place of less than 1,000	Other rural
STATE											
New England Division											
Maine											
Number of places	–	1	2	10	18	28	–	...	47	–	...
Population	–	64 358	72 938	170 904	125 790	92 956	–	20 878	79 677	–	600 427
Housing units	–	31 293	31 484	72 805	52 830	39 768	–	8 561	36 839	–	313 465
Land area (sq. km.)	–	58.6	177.5	625.9	509.0	443.5	–	58.8	446.5	–	77 619.3
Land area (sq. mi.)	–	22.6	68.5	241.7	196.5	171.2	–	22.7	172.4	–	29 968.8
New Hampshire											
Number of places	–	2	4	8	8	14	–	...	24	–	...
Population	–	179 229	112 602	116 415	62 199	49 000	–	46 225	35 237	–	508 345
Housing units	–	77 744	49 086	50 568	23 126	21 294	–	16 896	16 487	–	248 703
Land area (sq. km.)	–	165.6	332.7	428.3	108.5	175.1	–	119.4	136.9	–	21 764.3
Land area (sq. mi.)	–	63.9	128.5	165.4	41.9	67.6	–	46.1	52.8	–	8 403.2
Vermont											
Number of places	–	–	1	2	9	6	–	...	26	25	...
Population	–	–	39 127	31 039	70 688	20 188	–	20 107	41 601	11 195	328 813
Housing units	–	–	15 480	13 520	30 411	9 282	–	7 611	17 781	5 392	171 737
Land area (sq. km.)	–	–	27.3	62.8	166.0	62.3	–	48.2	144.9	75.8	23 368.4
Land area (sq. mi.)	–	–	10.5	24.2	64.1	24.1	–	18.6	56.0	29.3	9 022.5
Massachusetts											
Number of places	4	17	30	32	31	53	3	...	61	–	...
Population	1 004 464	1 227 201	1 047 573	546 054	205 993	186 363	6 025	845 930	106 987	–	839 835
Housing units	421 821	507 300	421 895	219 107	86 812	99 591	4 051	312 503	54 299	–	345 332
Land area (sq. km.)	341.5	649.0	1 388.4	664.4	337.0	482.8	18.4	1 687.4	416.6	–	14 314.7
Land area (sq. mi.)	131.9	250.6	536.1	256.5	130.1	186.4	7.1	651.5	160.9	–	5 526.9
Rhode Island											
Number of places	1	4	4	6	6	2	–	...	4	–	...
Population	160 728	284 511	133 462	93 843	40 590	8 147	–	142 100	6 288	–	133 795
Housing units	66 794	118 080	58 455	37 223	13 980	2 961	–	55 861	2 360	–	58 858
Land area (sq. km.)	47.8	223.3	75.8	112.6	62.1	15.1	–	235.8	23.5	–	1 910.6
Land area (sq. mi.)	18.5	86.2	29.2	43.5	24.0	5.8	–	91.1	9.1	–	737.7
Connecticut											
Number of places	5	8	13	11	19	25	1	...	33	2	...
Population	628 916	504 109	449 917	175 360	132 369	77 638	1 770	631 469	49 878	846	634 844
Housing units	258 863	209 298	183 619	65 045	54 712	34 192	810	247 052	22 779	425	244 055
Land area (sq. km.)	306.8	464.5	696.5	285.5	181.8	186.3	.7	1 123.9	258.1	3.7	9 041.8
Land area (sq. mi.)	118.4	179.4	268.9	110.2	70.2	71.9	.3	433.9	99.7	1.4	3 491.0
Middle Atlantic Division											
New York											
Number of places	6	11	37	126	152	180	53	...	239	165	...
Population	8 335 347	693 017	1 226 602	2 020 059	1 079 254	650 196	76 641	1 082 931	387 683	92 474	2 346 251
Housing units	3 438 557	291 346	437 913	736 525	407 148	261 078	30 328	395 807	172 248	42 560	1 013 381
Land area (sq. km.)	1 165.3	366.8	892.7	1 515.6	1 365.9	1 391.9	151.7	1 919.2	1 463.6	499.8	111 577.2
Land area (sq. mi.)	449.9	141.6	344.7	585.2	527.4	537.4	58.6	741.0	565.1	193.0	43 080.0
New Jersey											
Number of places	4	13	37	108	125	98	46	...	53	15	...
Population	754 651	888 008	1 286 470	1 583 090	916 813	366 496	67 849	1 046 843	84 036	9 557	726 375
Housing units	280 649	341 503	508 343	637 253	369 525	169 836	40 135	395 550	51 387	6 930	274 199
Land area (sq. km.)	154.0	526.0	1 066.8	1 340.4	1 019.5	484.0	108.6	1 588.4	439.1	81.4	12 406.5
Land area (sq. mi.)	59.5	203.1	411.9	517.5	393.6	186.9	41.9	613.3	169.5	31.4	4 790.1
Pennsylvania											
Number of places	4	8	19	71	183	242	149	...	276	345	...
Population	2 169 264	498 213	615 144	1 027 691	1 285 086	842 462	197 494	1 552 941	427 832	158 359	3 107 157
Housing units	936 118	206 782	252 468	437 005	540 879	353 988	85 502	594 545	180 489	69 454	1 280 910
Land area (sq. km.)	596.9	281.5	472.8	1 026.5	1 299.9	1 102.8	376.4	2 654.6	1 169.0	742.2	106 360.0
Land area (sq. mi.)	230.5	108.7	182.6	396.3	501.9	425.8	145.3	1 024.9	451.3	286.6	41 065.6
East North Central Division											
Ohio											
Number of places	6	13	33	112	106	150	60	...	181	391	...
Population	2 240 572	858 249	1 116 207	1 740 656	758 042	533 948	70 206	721 529	283 910	172 489	2 351 307
Housing units	990 350	365 689	447 516	709 240	301 091	207 372	28 528	276 231	112 990	68 656	864 282
Land area (sq. km.)	1 406.2	631.7	1 164.6	2 177.5	1 315.7	1 092.1	209.4	1 345.9	654.0	571.2	95 498.9
Land area (sq. mi.)	542.9	243.9	449.7	840.7	508.0	421.6	80.9	519.6	252.5	220.6	36 872.2
Indiana											
Number of places	5	5	16	38	49	58	26	...	124	269	...
Population	1 252 828	332 846	541 986	608 597	327 902	204 091	26 879	302 970	198 140	128 070	1 619 850
Housing units	548 173	136 216	228 313	246 269	131 926	81 679	11 065	106 250	82 245	53 695	620 215
Land area (sq. km.)	1 428.9	327.3	624.9	786.9	442.3	434.0	41.0	528.3	430.7	365.2	87 494.1
Land area (sq. mi.)	551.7	126.4	241.3	303.8	170.8	167.6	15.8	204.0	166.3	141.0	33 781.5
Illinois											
Number of places	4	18	48	110	110	147	51	...	198	622	...
Population	3 141 883	1 219 363	1 654 968	1 773 170	795 535	523 806	69 706	490 121	297 804	269 213	1 195 033
Housing units	1 287 979	478 008	632 063	676 458	316 236	210 693	26 678	185 555	123 982	113 704	454 919
Land area (sq. km.)	921.1	796.1	1 224.9	1 719.7	1 066.1	915.6	217.9	992.9	643.9	1 141.0	134 347.5
Land area (sq. mi.)	355.6	307.4	472.9	664.0	411.6	353.5	84.1	383.3	248.6	440.5	51 871.6
Michigan											
Number of places	8	22	22	58	69	89	11	...	153	188	...
Population	1 958 298	1 483 306	769 708	920 855	489 127	313 748	15 005	605 795	251 881	98 994	2 388 580
Housing units	775 543	585 582	305 926	365 841	200 901	133 563	6 181	237 296	110 237	45 277	1 081 579
Land area (sq. km.)	992.7	1 292.9	804.9	1 232.8	822.6	634.2	38.8	1 079.8	733.1	497.8	139 006.3
Land area (sq. mi.)	383.3	499.2	310.8	476.0	317.6	244.9	15.0	416.9	283.0	192.2	53 670.4
Wisconsin											
Number of places	2	10	11	38	51	66	13	...	156	271	...
Population	819 350	661 988	398 105	587 417	376 354	236 509	18 570	113 663	246 297	135 995	1 297 521
Housing units	334 251	264 931	159 516	228 268	150 614	95 702	7 275	43 530	108 581	60 725	602 381
Land area (sq. km.)	398.4	554.5	594.1	1 087.6	663.8	520.1	56.1	211.7	878.2	1 215.8	134 492.3
Land area (sq. mi.)	153.8	214.1	229.4	419.9	256.3	200.8	21.6	81.7	339.1	469.4	51 927.5

TIPSII [UPF] GPH21 CENSUS90 71583900 08/27/93 11:03 AM MACHINE: C DATA:CENSUS90*PH21TIPSDA00. 08/26/93 14:50:22 TAPE: NONE FRAME: 68
TSF:CENSUS90*92. 08/26/93 14:51:46 UTF:CENSUS90*93. 08/26/93 14:51:47 META:CENSUS90*PH21TABLES00. 08/26/93 15:23:55

Table 26. **Population, Housing Units, and Land Area by Size of Place: 1990**—Con.

[Places classified by population size. Portions of certain cities may be classified as rural (see "Extended City" in Appendix A). For definitions of terms and meanings of symbols, see text]

United States Region and Division State	Place of 100,000 or more	Urban: Place of 50,000 to 99,999	Urban: Place of 25,000 to 49,999	Urban: Place of 10,000 to 24,999	Urban: Place of 5,000 to 9,999	Urban: Place of 2,500 to 4,999	Urban: Place of less than 2,500	Urban: Other urban	Rural: Place of 1,000 to 2,499	Rural: Place of less than 1,000	Rural: Other rural
STATE—Con.											
West North Central Division											
Minnesota											
Number of places	2	7	17	47	41	68	20	...	128	533	...
Population	640 618	454 109	632 307	760 761	299 023	229 122	21 086	19 448	205 811	189 270	923 544
Housing units	290 249	180 021	250 493	296 563	116 817	92 801	9 066	6 535	89 152	87 262	429 486
Land area (sq. km.)	279.0	619.7	770.0	1 378.4	888.4	725.9	46.0	55.7	1 375.2	1 911.2	198 157.2
Land area (sq. mi.)	107.7	239.3	297.3	532.2	343.0	280.3	17.7	21.5	531.0	737.9	76 508.6
Iowa											
Number of places	2	6	9	13	39	55	8	...	147	676	...
Population	301 938	413 513	277 364	204 389	269 936	192 086	7 457	16 382	223 084	237 442	633 164
Housing units	128 762	168 484	111 512	85 609	111 296	80 108	2 661	6 235	95 699	107 141	246 162
Land area (sq. km.)	333.4	622.4	463.0	348.0	485.1	508.5	35.2	55.0	632.3	1 124.0	140 109.0
Land area (sq. mi.)	128.7	240.3	178.8	134.3	187.3	196.3	13.6	21.3	244.1	434.0	54 096.1
Missouri											
Number of places	4	4	14	42	48	88	69	...	121	571	...
Population	1 082 376	246 714	489 097	657 377	337 943	320 971	58 091	323 440	195 447	180 637	1 224 980
Housing units	506 585	101 870	200 007	267 404	140 874	136 827	24 765	120 926	87 710	85 362	526 799
Land area (sq. km.)	1 065.0	296.5	598.3	1 108.0	600.8	734.5	93.8	393.0	593.6	898.4	172 064.0
Land area (sq. mi.)	411.2	114.5	231.0	427.8	232.0	283.6	36.2	151.8	229.2	346.9	66 434.0
North Dakota											
Number of places	–	1	3	5	5	5	1	...	35	321	...
Population	–	74 111	133 225	72 263	42 134	16 528	1 132	946	54 448	79 885	164 128
Housing units	–	31 711	54 667	30 145	15 057	7 121	346	335	25 261	39 079	72 618
Land area (sq. km.)	–	77.2	134.8	116.8	75.3	24.8	2.4	7.3	121.1	942.5	177 193.1
Land area (sq. mi.)	–	29.8	52.0	45.1	29.1	9.6	.9	2.8	46.7	363.9	68 414.3
South Dakota											
Number of places	1	1	–	8	5	11	1	...	39	268	...
Population	100 814	54 523	–	120 678	31 538	37 669	2 019	662	60 479	84 181	203 441
Housing units	41 568	22 530	–	50 041	11 854	15 902	795	257	26 510	38 663	84 316
Land area (sq. km.)	116.7	91.5	–	183.5	58.7	67.5	5.4	2.5	242.8	541.8	195 260.3
Land area (sq. mi.)	45.1	35.3	–	70.8	22.7	26.1	2.1	1.0	93.8	209.2	75 390.1
Nebraska											
Number of places	2	–	2	10	18	18	1	...	67	421	...
Population	527 767	–	70 368	181 794	126 306	62 968	794	73 987	97 991	132 802	303 608
Housing units	222 691	–	27 815	73 515	51 284	27 747	18	25 557	43 563	62 161	126 270
Land area (sq. km.)	424.6	–	74.1	182.9	162.0	89.4	5.1	80.8	163.0	641.5	197 289.9
Land area (sq. mi.)	163.9	–	28.6	70.6	62.6	34.5	2.0	31.2	62.9	247.7	76 173.7
Kansas											
Number of places	4	2	7	21	17	46	8	...	102	424	...
Population	685 451	128 960	255 351	327 102	124 553	158 859	6 124	26 164	164 551	130 868	469 591
Housing units	302 233	48 390	103 142	133 500	53 975	69 741	2 597	8 983	72 608	62 173	186 770
Land area (sq. km.)	864.5	169.0	386.5	414.3	198.9	283.4	13.6	85.8	320.7	426.2	208 758.7
Land area (sq. mi.)	333.8	65.2	149.2	160.0	76.8	109.4	5.3	33.1	123.8	164.6	80 601.8
South Atlantic Division											
Delaware											
Number of places	–	1	2	2	9	6	11	...	10	31	...
Population	–	71 529	52 728	25 470	58 490	23 156	13 827	241 301	15 428	11 061	153 178
Housing units	–	31 244	18 348	10 333	23 600	8 578	5 488	94 052	10 147	10 930	77 199
Land area (sq. km.)	–	27.9	77.5	17.9	56.7	30.4	26.6	303.5	41.6	40.6	4 439.8
Land area (sq. mi.)	–	10.8	29.9	6.9	21.9	11.7	10.3	117.2	16.1	15.7	1 714.2
Maryland											
Number of places	1	5	28	65	59	47	23	...	45	56	...
Population	736 014	334 385	981 655	1 057 513	432 999	169 415	25 955	150 493	80 322	22 405	790 312
Housing units	303 706	138 839	392 570	402 052	187 290	66 164	10 048	55 732	33 138	9 850	292 528
Land area (sq. km.)	209.3	191.1	827.8	1 213.9	727.5	538.1	21.3	358.8	317.2	58.2	20 853.0
Land area (sq. mi.)	80.8	73.8	319.6	468.7	280.9	207.8	8.2	138.5	122.5	22.5	8 051.4
District Of Columbia											
Number of places	1	–	–	–	–	–	–	...	–	–	...
Population	606 900	–	–	–	–	–	–	–	–	–	–
Housing units	278 489	–	–	–	–	–	–	–	–	–	–
Land area (sq. km.)	159.1	–	–	–	–	–	–	–	–	–	–
Land area (sq. mi.)	61.4	–	–	–	–	–	–	–	–	–	–
Virginia											
Number of places	9	6	15	46	52	35	3	...	79	100	...
Population	1 690 100	363 547	512 220	769 064	364 914	130 715	3 952	458 931	123 577	44 826	1 725 512
Housing units	701 248	149 340	196 807	305 951	144 502	56 514	1 908	169 464	51 272	21 137	698 191
Land area (sq. km.)	1 578.6	613.9	524.2	1 069.4	691.0	382.7	7.7	801.8	563.7	213.9	96 111.3
Land area (sq. mi.)	609.5	237.0	202.4	412.9	266.8	147.8	3.0	309.6	217.6	82.6	37 108.6
West Virginia											
Number of places	–	2	3	11	12	36	16	...	88	109	...
Population	–	112 131	94 623	162 850	82 541	121 028	20 124	54 887	135 402	50 407	959 484
Housing units	–	54 785	43 891	76 172	36 835	53 313	9 120	22 899	58 291	23 555	402 434
Land area (sq. km.)	–	114.9	84.7	201.1	102.5	316.2	27.0	132.2	790.3	154.8	60 460.6
Land area (sq. mi.)	–	44.4	32.7	77.6	39.6	122.1	10.4	51.0	305.1	59.8	23 343.8
North Carolina											
Number of places	5	5	14	28	42	110	16	...	157	234	...
Population	1 067 502	317 060	505 795	416 916	300 187	390 638	23 200	316 480	251 901	105 424	2 933 534
Housing units	469 722	139 498	187 250	175 841	124 480	169 056	10 079	124 065	122 958	61 905	1 233 339
Land area (sq. km.)	1 249.9	462.6	707.3	783.6	668.1	1 085.2	78.9	823.8	1 161.5	780.7	118 378.1
Land area (sq. mi.)	482.6	178.6	273.1	302.5	258.0	419.0	30.5	318.1	448.5	301.4	45 705.8
South Carolina											
Number of places	–	4	7	28	37	65	13	...	63	125	...
Population	–	304 857	238 850	424 980	270 384	224 439	17 554	424 314	109 604	50 562	1 421 159
Housing units	–	123 819	94 836	186 437	122 403	96 772	8 038	167 674	44 861	26 050	553 265
Land area (sq. km.)	–	437.2	313.0	777.4	582.2	649.5	74.4	858.7	459.2	526.6	73 309.5
Land area (sq. mi.)	–	168.8	120.9	300.2	224.8	250.8	28.7	331.6	177.3	203.3	28 304.8
Georgia											
Number of places	4	3	17	42	57	85	14	...	111	266	...
Population	811 385	201 962	583 742	630 529	408 304	301 635	17 649	1 142 133	175 822	109 959	2 095 096
Housing units	356 013	87 099	254 661	254 305	167 997	120 624	7 109	453 231	71 283	45 638	820 458
Land area (sq. km.)	875.2	311.3	770.1	1 208.5	976.9	1 116.8	45.1	1 979.6	913.5	1 128.6	140 684.0
Land area (sq. mi.)	337.9	120.2	297.3	466.6	377.2	431.2	17.4	764.3	352.7	435.7	54 318.1

TIPSII [UPF] GPH21 CENSUS90 71583900 08/27/93 11:03 AM MACHINE: C DATA:CENSUS90*PH21TIPSDA00. 08/26/93 14:50:22 TAPE: NONE FRAME: 69
TSF:CENSUS90*92. 08/26/93 14:51:46 UTF:CENSUS90*93. 08/26/93 14:51:47 META:CENSUS90*PH21TABLES00. 08/26/93 15:23:55

Table 26. Population, Housing Units, and Land Area by Size of Place: 1990—Con.

[Places classified by population size. Portions of certain cities may be classified as rural (see "Extended City" in Appendix A). For definitions of terms and meanings of symbols, see text]

United States Region and Division State	Place of 100,000 or more	Urban: Place of 50,000 to 99,999	Urban: Place of 25,000 to 49,999	Urban: Place of 10,000 to 24,999	Urban: Place of 5,000 to 9,999	Urban: Place of 2,500 to 4,999	Urban: Place of less than 2,500	Urban: Other urban	Rural: Place of 1,000 to 2,499	Rural: Place of less than 1,000	Rural: Other rural
STATE—Con.											
South Atlantic Division—Con.											
Florida											
Number of places	9	25	46	136	158	147	61	...	96	77	...
Population	2 252 864	1 672 469	1 658 645	2 091 541	1 147 374	528 493	76 038	1 539 904	159 968	39 326	1 771 304
Housing units	999 525	795 587	777 609	994 573	572 245	283 989	54 578	710 065	85 097	20 218	806 776
Land area (sq. km.)	2 221.5	1 797.2	1 442.9	2 247.6	1 864.1	1 312.2	156.3	2 239.8	783.3	411.0	125 221.4
Land area (sq. mi.)	857.7	693.9	557.1	867.8	719.7	506.6	60.4	864.8	302.4	158.7	48 348.0
East South Central Division											
Kentucky											
Number of places	2	1	7	29	42	54	102	...	83	151	...
Population	487 988	53 549	218 014	480 800	285 961	189 137	69 590	125 286	132 826	70 000	1 572 145
Housing units	219 140	23 074	94 777	186 743	117 680	80 097	28 268	47 926	55 636	30 252	623 252
Land area (sq. km.)	407.3	38.8	299.4	622.7	538.8	477.5	98.1	250.7	535.7	279.5	99 358.4
Land area (sq. mi.)	157.3	15.0	115.6	240.4	208.0	184.3	37.9	96.8	206.8	107.9	38 362.3
Tennessee											
Number of places	4	1	10	29	43	51	7	...	99	129	...
Population	1 411 351	75 494	357 476	432 182	294 015	176 932	7 948	214 550	159 306	64 428	1 683 503
Housing units	612 218	27 642	147 567	177 206	122 263	75 812	3 449	88 916	66 921	27 894	676 179
Land area (sq. km.)	2 045.2	189.3	664.9	1 002.1	896.1	782.3	22.9	510.1	953.9	670.0	99 021.7
Land area (sq. mi.)	789.7	73.1	256.7	386.9	346.0	302.1	8.8	197.0	368.3	258.7	38 232.3
Alabama											
Number of places	4	2	9	35	43	65	14	...	94	207	...
Population	806 717	131 348	320 763	529 726	316 295	233 158	15 324	86 218	151 304	87 351	1 362 383
Housing units	343 952	53 384	137 007	216 132	128 540	95 851	6 577	32 860	65 935	37 921	552 220
Land area (sq. km.)	1 203.9	328.3	658.7	1 675.2	1 277.6	1 362.8	96.4	332.9	1 477.6	1 347.6	121 682.2
Land area (sq. mi.)	464.8	126.8	254.3	646.8	493.3	526.2	37.2	128.5	570.5	520.3	46 981.5
Mississippi											
Number of places	1	–	7	26	28	38	–	...	76	148	...
Population	196 637	–	271 381	401 137	188 594	125 832	–	27 148	126 605	65 446	1 170 436
Housing units	79 374	–	112 202	160 345	76 283	50 351	–	10 280	48 248	26 425	446 915
Land area (sq. km.)	282.3	–	449.1	785.4	626.9	708.1	–	73.3	632.3	642.3	117 306.7
Land area (sq. mi.)	109.0	–	173.4	303.2	242.0	273.4	–	28.3	244.1	248.0	45 292.2
West South Central Division											
Arkansas											
Number of places	1	3	7	16	28	45	7	...	85	309	...
Population	175 795	191 679	234 152	270 990	205 840	161 974	6 033	11 558	132 431	109 892	850 381
Housing units	80 995	83 498	99 156	110 942	88 860	67 973	2 434	4 180	58 887	48 304	355 438
Land area (sq. km.)	266.4	333.7	546.2	624.7	749.8	571.3	25.0	50.5	694.6	1 030.0	129 982.9
Land area (sq. mi.)	102.9	128.8	210.9	241.2	289.5	220.6	9.6	19.5	268.2	397.7	50 186.4
Louisiana											
Number of places	4	5	5	31	54	67	2	...	85	138	...
Population	1 064 175	344 683	180 042	476 813	379 707	238 007	2 620	185 712	135 262	62 919	1 150 033
Housing units	477 002	140 907	69 850	188 991	144 509	90 790	868	69 441	55 143	27 027	451 713
Land area (sq. km.)	733.6	394.6	164.4	586.9	878.8	872.0	8.6	498.3	922.2	841.0	106 935.7
Land area (sq. mi.)	283.3	152.4	63.5	226.6	339.3	336.7	3.3	192.4	356.1	324.7	41 287.9
Oklahoma											
Number of places	2	5	7	25	24	57	10	...	96	372	...
Population	806 224	316 632	245 475	376 571	169 605	190 246	10 566	14 820	146 931	128 356	740 159
Housing units	386 229	131 567	109 444	160 932	74 282	87 336	4 208	5 475	68 598	60 073	318 355
Land area (sq. km.)	1 463.8	558.3	457.2	790.2	564.2	791.5	45.3	52.4	964.8	1 437.7	170 752.0
Land area (sq. mi.)	565.2	215.6	176.5	305.1	217.8	305.6	17.5	20.2	372.5	555.1	65 927.4
Texas											
Number of places	19	19	35	109	113	179	41	...	307	454	...
Population	6 997 092	1 417 752	1 167 214	1 750 203	791 146	632 126	57 290	821 694	495 882	212 418	2 643 693
Housing units	2 944 126	571 924	445 374	677 652	316 385	262 002	23 126	303 801	214 254	98 816	1 151 539
Land area (sq. km.)	7 326.4	1 985.2	1 771.6	3 446.9	2 196.0	1 721.9	183.5	1 236.7	2 650.5	1 917.1	653 922.3
Land area (sq. mi.)	2 828.7	766.5	684.0	1 330.9	847.9	664.8	70.9	477.5	1 023.4	740.2	252 479.6
Mountain Division											
Montana											
Number of places	–	2	2	6	7	20	–	...	36	89	...
Population	–	136 248	74 343	87 082	44 381	68 277	–	9 495	54 534	38 735	285 970
Housing units	–	60 121	32 834	37 991	18 746	30 033	–	3 872	23 925	19 361	134 272
Land area (sq. km.)	–	124.4	99.5	110.0	104.6	171.0	–	30.4	481.5	423.8	375 445.5
Land area (sq. mi.)	–	48.0	38.4	42.5	40.4	66.0	–	11.7	185.9	163.6	144 959.7
Idaho											
Number of places	1	–	5	4	13	21	1	...	29	129	...
Population	125 738	–	174 047	75 784	91 083	68 271	1 049	42 242	47 429	48 125	332 981
Housing units	53 271	–	69 436	28 389	34 628	29 068	311	13 478	20 538	23 186	141 022
Land area (sq. km.)	119.5	–	206.9	74.0	139.8	224.9	1.2	67.8	91.2	412.0	212 987.5
Land area (sq. mi.)	46.1	–	79.9	28.6	54.0	86.9	.5	26.2	35.2	159.1	82 234.6
Wyoming											
Number of places	–	1	2	5	8	10	2	...	22	59	...
Population	–	50 008	73 429	74 199	55 263	34 868	2 977	3 891	31 640	19 225	108 088
Housing units	–	21 859	32 776	30 541	23 712	14 802	1 563	1 741	13 694	9 440	53 283
Land area (sq. km.)	–	48.7	82.2	155.0	114.9	177.4	9.8	16.1	310.3	155.7	250 430.8
Land area (sq. mi.)	–	18.8	31.7	59.8	44.4	68.5	3.8	6.2	119.8	60.1	96 691.4
Colorado											
Number of places	4	8	7	20	31	28	7	...	63	141	...
Population	1 096 702	600 525	229 159	310 330	224 949	105 509	6 921	141 422	96 637	55 034	427 206
Housing units	519 390	242 275	98 430	116 126	93 276	50 875	3 748	55 598	49 166	32 440	216 025
Land area (sq. km.)	852.3	524.2	209.3	388.7	783.3	417.3	8.5	227.4	538.2	293.9	264 414.5
Land area (sq. mi.)	329.1	202.4	80.8	150.1	302.4	161.1	3.3	87.8	207.8	113.5	102 090.5
New Mexico											
Number of places	1	2	7	9	21	23	2	...	38	71	...
Population	384 736	117 985	234 460	125 774	140 737	77 136	3 177	21 646	58 765	31 921	318 732
Housing units	166 870	50 357	93 173	50 508	52 061	32 637	1 169	7 895	23 813	15 729	137 846
Land area (sq. km.)	342.4	191.9	398.0	239.1	384.7	427.5	14.7	64.5	585.6	471.0	311 214.6
Land area (sq. mi.)	132.2	74.1	153.6	92.3	148.5	165.1	5.7	24.9	226.1	181.8	120 160.1

TIPSII [UPF] GPH21 CENSUS90 71583900 08/27/93 11:03 AM MACHINE: C DATA:CENSUS90*PH21TIPSDA00. 08/26/93 14:50:22 TAPE: NONE FRAME: 70
TSF:CENSUS90*92. 08/26/93 14:51:46 UTF:CENSUS90*93. 08/26/93 14:51:47 META:CENSUS90*PH21TABLES00. 08/26/93 15:23:55

Table 26. **Population, Housing Units, and Land Area by Size of Place: 1990**—Con.

[Places classified by population size. Portions of certain cities may be classified as rural (see "Extended City" in Appendix A). For definitions of terms and meanings of symbols, see text]

United States Region and Division State		Urban							Rural		
	Place of 100,000 or more	Place of 50,000 to 99,999	Place of 25,000 to 49,999	Place of 10,000 to 24,999	Place of 5,000 to 9,999	Place of 2,500 to 4,999	Place of less than 2,500	Other urban	Place of 1,000 to 2,499	Place of less than 1,000	Other rural
STATE—Con.											
Mountain Division—Con.											
Arizona											
Number of places	6	3	5	14	29	38	–	...	47	37	...
Population	2 089 984	194 964	171 843	220 117	187 160	133 087	–	209 818	76 670	21 315	360 270
Housing units	933 783	78 938	80 366	108 863	85 890	53 764	–	95 947	39 389	7 990	174 500
Land area (sq. km.)	1 676.5	307.3	313.2	544.5	1 104.1	1 029.3	–	337.7	1 161.2	605.7	287 253.9
Land area (sq. mi.)	647.3	118.6	120.9	210.2	426.3	397.4	–	130.4	448.3	233.8	110 908.8
Utah											
Number of places	1	6	9	23	19	31	7	...	44	115	...
Population	159 727	432 609	302 587	332 931	131 801	114 814	10 463	14 149	71 244	43 749	108 776
Housing units	73 668	133 694	103 606	109 406	40 543	38 904	2 896	3 717	24 832	18 044	49 078
Land area (sq. km.)	101.1	314.5	307.7	421.4	221.3	394.9	49.7	66.3	475.9	1 055.3	209 407.4
Land area (sq. mi.)	39.0	121.4	118.8	162.7	85.4	152.5	19.2	25.6	183.8	407.4	80 852.3
Nevada											
Number of places	3	4	2	5	9	9	–	...	19	5	...
Population	516 586	264 451	86 657	72 922	60 389	32 281	–	28 158	32 210	3 205	104 974
Housing units	234 842	106 173	31 831	32 702	26 294	14 123	–	10 828	16 093	1 317	44 655
Land area (sq. km.)	433.0	249.0	120.0	91.0	1 243.7	255.9	–	44.7	1 367.0	724.1	279 868.0
Land area (sq. mi.)	167.2	96.1	46.4	35.1	480.2	98.8	–	17.3	527.8	279.6	108 057.1
Pacific Division											
Washington											
Number of places	3	6	20	53	64	79	8	...	80	113	...
Population	870 119	389 807	679 451	867 613	442 183	279 073	7 230	182 472	128 865	54 289	965 590
Housing units	404 054	165 622	286 056	331 167	171 261	110 802	2 916	68 662	56 913	25 371	409 554
Land area (sq. km.)	486.5	338.3	655.1	1 091.0	638.8	983.9	25.4	378.2	644.6	419.2	166 784.3
Land area (sq. mi.)	187.9	130.6	252.9	421.2	246.6	379.9	9.8	146.0	248.9	161.9	64 395.5
Oregon											
Number of places	3	2	9	29	37	38	8	...	58	100	...
Population	657 774	121 545	326 333	425 099	261 439	131 077	10 053	69 951	88 322	46 132	704 596
Housing units	288 960	51 061	129 319	172 541	108 877	53 159	4 522	29 387	39 843	21 814	294 084
Land area (sq. km.)	529.0	92.9	279.4	472.7	390.5	254.3	21.4	106.6	348.4	187.3	245 963.8
Land area (sq. mi.)	204.2	35.9	107.9	182.5	150.8	98.2	8.3	41.2	134.5	72.3	94 966.7
California											
Number of places	46	81	116	140	163	151	14	...	151	14	...
Population	12 943 125	5 543 898	4 116 380	2 294 401	1 186 609	547 617	20 523	918 768	250 230	8 100	1 930 370
Housing units	4 813 094	2 024 105	1 568 912	838 640	463 503	234 122	7 336	324 959	111 486	4 473	792 252
Land area (sq. km.)	6 390.3	3 321.5	3 306.3	2 235.1	2 185.2	2 402.6	107.2	1 226.1	2 554.0	91.0	380 151.3
Land area (sq. mi.)	2 467.3	1 282.4	1 276.6	863.0	843.7	927.7	41.4	473.4	986.1	35.1	146 776.6
Alaska											
Number of places	1	–	2	1	5	15	–	...	14	279	...
Population	221 883	–	55 233	11 249	32 487	50 383	–	–	24 473	68 915	85 420
Housing units	91 734	–	22 193	4 255	11 866	19 028	–	–	11 327	28 424	43 781
Land area (sq. km.)	417.8	–	301.1	41.2	92.9	805.4	–	–	1 254.4	21 638.1	1 452 716.7
Land area (sq. mi.)	161.3	–	116.3	15.9	35.9	310.9	–	–	484.3	8 354.5	560 894.5
Hawaii											
Number of places	1	–	7	9	20	27	1	...	35	25	...
Population	365 272	–	231 828	126 864	147 329	98 144	1 992	14 742	58 206	15 249	48 603
Housing units	145 796	–	73 459	38 439	45 733	35 109	752	2 624	22 511	8 225	17 162
Land area (sq. km.)	214.5	–	219.8	115.4	330.2	729.4	.8	58.8	612.7	451.7	13 903.2
Land area (sq. mi.)	82.8	–	84.9	44.6	127.5	281.6	.3	22.7	236.6	174.4	5 368.0

TIPSII [UPF] GPH21 CENSUS90 71583900 08/27/93 11:03 AM MACHINE: C DATA:CENSUS90*PH21TIPSDA00. 08/26/93 14:50:22 TAPE: NONE FRAME: 71
TSF:CENSUS90*92. 08/26/93 14:51:46 UTF:CENSUS90*93. 08/26/93 14:51:47 META:CENSUS90*PH21TABLES00. 08/26/93 15:23:55

Table 27. Urban Population, Housing Units, and Land Area by Inside and Outside Urbanized Area: 1990

[Places classified by population size. For definitions of terms and meanings of symbols, see text]

United States Region and Division State	Total urban	Inside urbanized area						Outside urbanized area		
		Total	In central place	Other incorporated place		Census designated place	Other urban	Total	Place of 2,500 or more	
				Place of 2,500 or more	Place of less than 2,500				Incorporated place	Census designated place
UNITED STATES										
Population	187 053 487	158 258 878	78 847 406	39 909 200	972 554	22 973 004	15 556 714	28 794 609	24 958 207	3 836 402
Housing units	76 212 052	64 201 132	33 030 250	15 837 887	429 691	8 872 459	6 030 845	12 010 920	10 425 620	1 585 300
Land area (sq. km.)	226 303.8	158 027.6	61 503.5	41 203.8	2 339.3	25 579.1	27 401.9	68 276.2	48 445.5	19 830.7
Land area (sq. mi.)	87 376.0	61 014.5	23 746.5	15 908.8	903.2	9 876.1	10 579.9	26 361.5	18 704.8	7 656.6
REGION AND DIVISION										
Northeast Region										
Population	40 091 737	36 656 966	16 731 592	6 710 470	303 458	7 522 022	5 389 424	3 434 771	2 335 690	1 099 081
Housing units	16 180 567	14 702 463	6 951 127	2 740 209	137 359	2 839 382	2 034 386	1 478 104	1 002 585	475 519
Land area (sq. km.)	36 025.4	29 181.1	6 308.5	5 235.5	549.5	7 652.1	9 435.6	6 844.3	3 696.9	3 147.4
Land area (sq. mi.)	13 909.4	11 266.8	2 435.7	2 021.4	212.2	2 954.5	3 643.1	2 642.6	1 427.4	1 215.2
New England Division										
Population	9 829 175	8 703 887	4 007 327	1 185 128	1 770	1 802 953	1 706 709	1 125 288	403 726	721 562
Housing units	4 031 784	3 539 729	1 678 049	486 067	810	726 319	648 484	492 055	178 613	313 442
Land area (sq. km.)	13 156.9	9 867.5	3 326.1	1 024.2	.7	2 243.0	3 273.4	3 289.4	1 460.7	1 828.7
Land area (sq. mi.)	5 079.9	3 809.8	1 284.2	395.5	.3	866.0	1 263.9	1 270.0	564.0	706.1
Middle Atlantic Division										
Population	30 262 562	27 953 079	12 724 265	5 525 342	301 688	5 719 069	3 682 715	2 309 483	1 931 964	377 519
Housing units	12 148 783	11 162 734	5 273 078	2 254 142	136 549	2 113 063	1 385 902	986 049	823 972	162 077
Land area (sq. km.)	22 868.5	19 313.7	2 982.4	4 211.2	548.8	5 409.0	6 162.2	3 554.9	2 236.2	1 318.7
Land area (sq. mi.)	8 829.6	7 457.0	1 151.5	1 626.0	211.9	2 088.4	2 379.2	1 372.5	863.4	509.1
Midwest Region										
Population	46 492 144	37 489 394	18 737 838	12 882 971	296 967	2 694 039	2 877 579	9 002 750	8 661 688	341 062
Housing units	18 935 025	15 238 355	7 911 960	5 093 691	120 152	1 026 200	1 086 352	3 696 670	3 579 351	117 319
Land area (sq. km.)	54 295.9	38 999.3	13 971.5	15 359.6	766.8	3 684.6	5 216.9	15 296.6	13 695.2	1 601.4
Land area (sq. mi.)	20 963.7	15 057.7	5 394.4	5 930.3	296.0	1 422.6	2 014.2	5 906.0	5 287.7	618.3
East North Central Division										
Population	31 073 858	26 105 531	12 933 470	9 402 653	193 034	1 342 296	2 234 078	4 968 327	4 790 068	178 259
Housing units	12 524 498	10 496 237	5 361 895	3 695 396	76 988	513 096	848 862	2 028 261	1 962 433	65 828
Land area (sq. km.)	32 795.8	25 295.4	8 303.9	10 298.5	539.9	1 994.6	4 158.6	7 500.3	6 896.7	603.6
Land area (sq. mi.)	12 662.5	9 766.6	3 206.1	3 976.2	208.5	770.1	1 605.6	2 895.9	2 662.8	233.1
West North Central Division										
Population	11 700 338	8 169 125	4 479 940	2 918 794	96 703	212 659	461 029	3 531 213	3 462 318	68 895
Housing units	4 869 987	3 401 272	1 951 452	1 158 474	40 248	82 270	168 828	1 468 715	1 452 466	16 249
Land area (sq. km.)	16 902.9	10 310.4	4 692.9	4 477.7	201.5	258.2	680.1	6 592.5	6 204.9	387.6
Land area (sq. mi.)	6 526.2	3 980.8	1 811.9	1 728.8	77.8	99.7	262.6	2 545.4	2 395.7	149.7
South Region										
Population	58 656 267	47 741 859	25 022 856	7 971 258	325 203	8 607 113	5 815 429	10 914 408	9 760 356	1 154 052
Housing units	24 918 637	20 281 106	10 874 924	3 393 171	153 337	3 499 613	2 360 061	4 637 531	4 148 643	488 888
Land area (sq. km.)	92 155.1	62 640.7	29 041.4	11 608.0	818.1	10 670.1	10 503.1	29 514.3	23 852.7	5 661.6
Land area (sq. mi.)	35 581.1	24 185.6	11 212.9	4 481.8	315.9	4 119.7	4 055.3	11 395.5	9 209.5	2 186.0
South Atlantic Division										
Population	30 231 280	26 243 592	10 497 604	3 977 423	163 444	7 276 678	4 328 443	3 987 688	3 252 167	735 521
Housing units	13 138 462	11 372 843	4 652 682	1 827 579	87 846	3 007 554	1 797 182	1 765 619	1 436 002	329 617
Land area (sq. km.)	41 552.3	31 590.0	10 523.1	4 770.9	361.6	8 436.1	7 498.3	9 962.3	7 126.4	2 835.9
Land area (sq. mi.)	16 043.3	12 196.9	4 063.0	1 842.0	139.6	3 257.2	2 895.1	3 846.4	2 751.5	1 094.9
East South Central Division										
Population	8 530 551	5 952 240	3 768 607	1 202 037	89 564	438 830	453 202	2 578 311	2 467 934	110 377
Housing units	3 555 916	2 483 833	1 620 987	483 753	36 420	162 691	179 982	1 072 083	1 033 152	38 931
Land area (sq. km.)	18 706.8	10 472.9	5 654.4	2 532.0	203.2	916.4	1 166.9	8 233.9	7 534.5	699.4
Land area (sq. mi.)	7 222.7	4 043.6	2 183.2	977.6	78.5	353.8	450.5	3 179.1	2 909.1	270.0
West South Central Division										
Population	19 894 436	15 546 027	10 756 645	2 791 798	72 195	891 605	1 033 784	4 348 409	4 040 255	308 154
Housing units	8 224 259	6 424 430	4 601 255	1 081 839	29 071	329 368	382 897	1 799 829	1 679 489	120 340
Land area (sq. km.)	31 896.0	20 577.8	12 864.0	4 305.1	253.3	1 317.5	1 837.9	11 318.2	9 191.8	2 126.4
Land area (sq. mi.)	12 315.1	7 945.1	4 966.8	1 662.2	97.8	508.7	709.6	4 369.9	3 548.9	821.0
West Region										
Population	41 813 339	36 370 659	18 355 120	12 344 501	46 926	4 149 830	1 474 282	5 442 680	4 200 473	1 242 207
Housing units	16 177 823	13 979 208	7 292 239	4 610 816	18 843	1 507 264	550 046	2 198 615	1 695 041	503 574
Land area (sq. km.)	43 827.4	27 206.4	12 182.1	9 000.8	204.9	3 572.3	2 246.3	16 621.0	7 200.7	9 420.2
Land area (sq. mi.)	16 921.8	10 504.4	4 703.5	3 475.2	79.1	1 379.3	867.3	6 417.4	2 780.2	3 637.2
Mountain Division										
Population	10 881 341	8 515 477	4 953 077	2 022 372	23 385	1 045 822	470 821	2 365 864	1 988 110	377 754
Housing units	4 574 338	3 578 843	2 183 876	772 427	9 305	420 159	193 076	995 495	839 889	155 606
Land area (sq. km.)	17 178.9	8 678.2	4 259.5	2 353.7	83.1	1 127.1	854.8	8 500.7	4 035.0	4 465.7
Land area (sq. mi.)	6 632.8	3 350.7	1 644.6	908.8	32.1	435.2	330.0	3 282.1	1 557.9	1 724.2
Pacific Division										
Population	34 649 946	31 069 920	14 726 471	10 883 653	30 771	4 243 092	1 185 933	3 580 026	2 621 665	958 361
Housing units	13 144 025	11 741 211	5 706 976	4 078 210	12 454	1 517 939	425 632	1 402 814	1 019 604	383 210
Land area (sq. km.)	31 245.8	21 921.8	8 897.3	7 230.5	147.2	3 877.0	1 769.7	9 324.0	3 759.2	5 564.8
Land area (sq. mi.)	12 064.0	8 464.0	3 435.3	2 791.7	56.9	1 496.9	683.3	3 600.0	1 451.4	2 148.6

TIPSII [UPF] GPH21 CENSUS90 71583900 08/27/93 11:03 AM MACHINE: C DATA:CENSUS90*PH21TIPSDA00. 08/26/93 14:50:22 TAPE: NONE FRAME: 72
TSF:CENSUS90*92. 08/26/93 14:51:46 UTF:CENSUS90*93. 08/26/93 14:51:47 META:CENSUS90*PH21TABLES00. 08/26/93 15:23:55

Table 27. **Urban Population, Housing Units, and Land Area by Inside and Outside Urbanized Area: 1990**—Con.

[Places classified by population size. For definitions of terms and meanings of symbols, see text]

United States Region and Division State	Total urban	Inside urbanized area: Total	Inside urbanized area: In central place	Inside urbanized area: Other incorporated place: Place of 2,500 or more	Inside urbanized area: Other incorporated place: Place of less than 2,500	Inside urbanized area: Census designated place	Inside urbanized area: Other urban	Outside urbanized area: Total	Outside urbanized area: Place of 2,500 or more: Incorporated place	Outside urbanized area: Place of 2,500 or more: Census designated place
STATE										
New England Division										
Maine										
Population	547 824	266 732	160 946	55 978	–	28 930	20 878	281 092	130 574	150 518
Housing units	236 741	114 536	72 946	23 358	–	9 671	8 561	122 205	57 252	64 953
Land area (sq. km.)	1 873.3	630.3	347.2	142.5	–	81.9	58.8	1 243.0	664.4	578.6
Land area (sq. mi.)	723.3	243.4	134.0	55.0	–	31.6	22.7	479.9	256.5	223.4
New Hampshire										
Population	565 670	339 454	256 826	11 249	–	25 154	46 225	226 216	117 636	108 580
Housing units	238 714	140 993	111 496	4 719	–	7 882	16 896	97 721	52 617	45 104
Land area (sq. km.)	1 329.6	569.5	392.2	25.3	–	32.6	119.4	760.1	471.0	289.1
Land area (sq. mi.)	513.3	219.9	151.4	9.8	–	12.6	46.1	293.5	181.8	111.6
Vermont										
Population	181 149	87 088	39 127	27 854	–	–	20 107	94 061	53 623	40 438
Housing units	76 304	34 829	15 480	11 738	–	–	7 611	41 475	24 006	17 469
Land area (sq. km.)	366.6	135.4	27.3	59.9	–	–	48.2	231.2	88.0	143.1
Land area (sq. mi.)	141.6	52.3	10.5	23.1	–	–	18.6	89.3	34.0	55.3
Massachusetts										
Population	5 069 603	4 730 382	2 119 649	700 040	–	1 064 763	845 930	339 221	53 104	286 117
Housing units	2 073 080	1 916 999	882 815	287 609	–	434 072	312 503	156 081	23 230	132 851
Land area (sq. km.)	5 569.0	4 906.4	1 557.4	406.3	–	1 255.3	1 687.4	662.6	117.3	545.4
Land area (sq. mi.)	2 150.2	1 894.4	601.3	156.9	–	484.7	651.5	255.8	45.3	210.6
Rhode Island										
Population	863 381	824 534	305 476	229 504	–	147 454	142 100	38 847	–	38 847
Housing units	353 354	338 961	130 242	93 802	–	59 056	55 861	14 393	–	14 393
Land area (sq. km.)	772.5	696.1	110.9	203.8	–	145.5	235.8	76.4	–	76.4
Land area (sq. mi.)	298.3	268.8	42.8	78.7	–	56.2	91.1	29.5	–	29.5
Connecticut										
Population	2 601 548	2 455 697	1 125 303	160 503	1 770	536 652	631 469	145 851	48 789	97 062
Housing units	1 053 591	993 411	465 070	64 841	810	215 638	247 052	60 180	21 508	38 672
Land area (sq. km.)	3 246.0	2 929.8	891.0	186.4	.7	727.8	1 123.9	316.1	120.0	196.1
Land area (sq. mi.)	1 253.3	1 131.2	344.0	72.0	.3	281.0	433.9	122.1	46.3	75.7
Middle Atlantic Division										
New York										
Population	15 164 047	14 116 042	8 675 958	1 576 744	65 661	2 714 748	1 082 931	1 048 005	896 072	151 933
Housing units	5 998 702	5 566 874	3 590 449	611 221	26 040	943 357	395 807	431 828	363 108	68 720
Land area (sq. km.)	8 769.2	7 019.7	1 492.9	956.7	121.3	2 529.7	1 919.2	1 749.5	992.2	757.2
Land area (sq. mi.)	3 385.8	2 710.3	576.4	369.4	46.8	976.7	741.0	675.5	383.1	292.4
New Jersey										
Population	6 910 220	6 629 540	1 166 651	2 467 498	51 073	1 897 475	1 046 843	280 680	139 817	140 863
Housing units	2 742 794	2 607 388	441 683	1 006 171	30 375	733 609	395 550	135 406	75 159	60 247
Land area (sq. km.)	6 287.8	5 618.5	542.9	1 785.5	81.8	1 620.0	1 588.4	669.3	266.2	403.1
Land area (sq. mi.)	2 427.7	2 169.3	209.6	689.4	31.6	625.5	613.3	258.4	102.8	155.6
Pennsylvania										
Population	8 188 295	7 207 497	2 881 656	1 481 100	184 954	1 106 846	1 552 941	980 798	896 075	84 723
Housing units	3 407 287	2 988 472	1 240 946	636 750	80 134	436 097	594 545	418 815	385 705	33 110
Land area (sq. km.)	7 811.5	6 675.4	946.6	1 469.1	345.7	1 259.3	2 654.6	1 136.1	977.8	158.3
Land area (sq. mi.)	3 016.0	2 577.4	365.5	567.2	133.5	486.2	1 024.9	438.7	377.5	61.1
East North Central Division										
Ohio										
Population	8 039 409	6 656 974	3 027 281	2 405 500	65 750	436 914	721 529	1 382 435	1 320 891	61 544
Housing units	3 326 017	2 766 626	1 317 219	978 760	26 935	167 481	276 231	559 391	537 029	22 362
Land area (sq. km.)	9 343.1	7 325.0	2 103.9	3 160.2	193.3	521.7	1 345.9	2 018.1	1 848.7	169.4
Land area (sq. mi.)	3 607.4	2 828.2	812.3	1 220.2	74.6	201.4	519.6	779.2	713.8	65.4
Indiana										
Population	3 598 099	2 692 676	1 880 553	419 811	26 879	62 463	302 970	905 423	887 352	18 071
Housing units	1 489 891	1 115 711	810 228	165 963	11 065	22 205	106 250	374 180	368 156	6 024
Land area (sq. km.)	4 613.6	3 315.0	2 016.1	600.8	41.0	128.8	528.3	1 298.6	1 151.8	146.8
Land area (sq. mi.)	1 781.3	1 279.9	778.4	232.0	15.8	49.7	204.0	501.4	444.7	56.7
Illinois										
Population	9 668 552	8 478 687	4 231 913	3 620 564	68 335	67 754	490 121	1 189 865	1 150 805	39 060
Housing units	3 813 670	3 321 464	1 712 777	1 372 744	26 185	24 203	185 555	492 206	479 606	12 600
Land area (sq. km.)	7 854.3	6 252.7	1 828.5	3 125.9	216.1	89.4	992.9	1 601.6	1 536.1	65.5
Land area (sq. mi.)	3 032.5	2 414.2	706.0	1 206.9	83.4	34.5	383.3	618.4	593.1	25.3
Michigan										
Population	6 555 842	5 812 473	2 202 944	2 245 184	13 500	745 050	605 795	743 369	691 027	52 342
Housing units	2 610 833	2 307 868	879 107	898 038	5 528	287 899	237 296	302 965	280 836	22 129
Land area (sq. km.)	6 898.6	5 565.0	1 204.2	2 105.4	33.5	1 142.0	1 079.8	1 333.6	1 131.2	202.4
Land area (sq. mi.)	2 663.6	2 148.6	465.0	812.9	12.9	440.9	416.9	514.9	436.8	78.1
Wisconsin										
Population	3 211 956	2 464 721	1 590 779	711 594	18 570	30 115	113 663	747 235	739 993	7 242
Housing units	1 284 087	984 568	642 564	279 891	7 275	11 308	43 530	299 519	296 806	2 713
Land area (sq. km.)	4 086.2	2 837.7	1 151.2	1 306.1	56.1	112.7	211.7	1 248.5	1 228.9	19.6
Land area (sq. mi.)	1 577.7	1 095.6	444.5	504.3	21.6	43.5	81.7	482.0	474.5	7.6

TIPSII [UPF] GPH21 CENSUS90 71583900 08/27/93 11:03 AM MACHINE: C DATA:CENSUS90*PH21TIPSDA00. 08/26/93 14:50:22 TAPE: NONE FRAME: 73
TSF:CENSUS90*92. 08/26/93 14:51:46 UTF:CENSUS90*93. 08/26/93 14:51:47 META:CENSUS90*PH21TABLES00. 08/26/93 15:23:55

Table 27. **Urban Population, Housing Units, and Land Area by Inside and Outside Urbanized Area: 1990**—Con.

[Places classified by population size. For definitions of terms and meanings of symbols, see text]

United States Region and Division State	Total urban	Inside urbanized area: Total	Inside urbanized area: In central place	Inside urbanized area: Other incorporated place: Place of 2,500 or more	Inside urbanized area: Other incorporated place: Place of less than 2,500	Inside urbanized area: Census designated place	Inside urbanized area: Other urban	Outside urbanized area: Total	Outside urbanized area: Place of 2,500 or more: Incorporated place	Outside urbanized area: Place of 2,500 or more: Census designated place
STATE—Con.										
West North Central Division										
Minnesota										
Population	3 056 474	2 370 935	964 298	1 366 103	21 086	–	19 448	685 539	682 648	2 891
Housing units	1 242 545	965 196	421 386	528 209	9 066	–	6 535	277 349	276 291	1 058
Land area (sq. km.)	4 763.1	3 236.0	686.1	2 448.2	46.0	–	55.7	1 527.1	1 497.1	30.0
Land area (sq. mi.)	1 839.0	1 249.4	264.9	945.3	17.7	–	21.5	589.6	578.0	11.6
Iowa										
Population	1 683 065	942 653	749 749	166 356	7 457	2 709	16 382	740 412	740 412	–
Housing units	694 667	386 037	309 312	66 808	2 661	1 021	6 235	308 630	308 630	–
Land area (sq. km.)	2 850.7	1 447.8	1 029.5	303.4	35.2	24.6	55.0	1 402.9	1 402.9	–
Land area (sq. mi.)	1 100.7	559.0	397.5	117.1	13.6	9.5	21.3	541.7	541.7	–
Missouri										
Population	3 516 009	2 782 738	1 207 376	1 011 309	58 091	182 522	323 440	733 271	710 729	22 542
Housing units	1 499 258	1 189 230	560 047	410 737	24 765	72 755	120 926	310 028	305 242	4 786
Land area (sq. km.)	4 890.0	3 151.1	1 277.6	1 200.3	93.8	186.3	393.0	1 738.9	1 453.6	285.3
Land area (sq. mi.)	1 888.0	1 216.6	493.3	463.4	36.2	71.9	151.8	671.4	561.3	110.2
North Dakota										
Population	340 339	202 334	172 792	27 464	1 132	–	946	138 005	119 567	18 438
Housing units	139 382	82 503	71 338	10 484	346	–	335	56 879	51 686	5 193
Land area (sq. km.)	438.6	231.4	177.6	44.1	2.4	–	7.3	207.1	166.4	40.7
Land area (sq. mi.)	169.3	89.4	68.6	17.0	.9	–	2.8	80.0	64.2	15.7
South Dakota										
Population	347 903	163 986	155 337	–	2 019	5 968	662	183 917	174 304	9 613
Housing units	142 947	67 244	64 098	–	795	2 094	257	75 703	73 133	2 570
Land area (sq. km.)	525.7	243.4	208.2	–	5.4	27.3	2.5	282.3	272.2	10.1
Land area (sq. mi.)	203.0	94.0	80.4	–	2.1	10.5	1.0	109.0	105.1	3.9
Nebraska										
Population	1 043 984	687 875	527 767	67 107	794	18 220	73 987	356 109	353 546	2 563
Housing units	428 627	278 693	222 691	25 193	18	5 234	25 557	149 934	149 147	787
Land area (sq. km.)	1 018.8	576.6	424.6	47.4	5.1	18.7	80.8	442.2	433.9	8.3
Land area (sq. mi.)	393.4	222.6	163.9	18.3	2.0	7.2	31.2	170.7	167.5	3.2
Kansas										
Population	1 712 564	1 018 604	702 621	280 455	6 124	3 240	26 164	693 960	681 112	12 848
Housing units	722 561	432 369	302 580	117 043	2 597	1 166	8 983	290 192	288 337	1 855
Land area (sq. km.)	2 416.0	1 424.1	889.2	434.1	13.6	1.4	85.8	991.9	978.6	13.2
Land area (sq. mi.)	932.8	549.9	343.3	167.6	5.3	.5	33.1	383.0	377.9	5.1
South Atlantic Division										
Delaware										
Population	486 501	458 749	99 159	35 870	6 443	75 976	241 301	27 752	27 752	–
Housing units	191 643	180 631	41 732	12 337	2 699	29 811	94 052	11 012	11 012	–
Land area (sq. km.)	540.5	493.1	83.1	30.6	8.7	67.1	303.5	47.4	47.4	–
Land area (sq. mi.)	208.7	190.4	32.1	11.8	3.4	25.9	117.2	18.3	18.3	–
Maryland										
Population	3 888 429	3 581 461	868 500	316 584	23 512	2 222 372	150 493	306 968	136 168	170 800
Housing units	1 556 401	1 415 244	363 361	122 803	9 306	864 042	55 732	141 157	79 314	61 843
Land area (sq. km.)	4 087.9	3 170.9	319.9	210.4	18.8	2 263.0	358.8	916.9	210.2	706.8
Land area (sq. mi.)	1 578.3	1 224.3	123.5	81.3	7.3	873.7	138.5	354.0	81.1	272.9
District Of Columbia										
Population	606 900	606 900	606 900	–	–	–	–	–	–	–
Housing units	278 489	278 489	278 489	–	–	–	–	–	–	–
Land area (sq. km.)	159.1	159.1	159.1	–	–	–	–	–	–	–
Land area (sq. mi.)	61.4	61.4	61.4	–	–	–	–	–	–	–
Virginia										
Population	4 293 443	3 829 739	1 803 520	445 601	3 952	1 117 735	458 931	463 704	405 015	58 689
Housing units	1 725 734	1 537 308	748 602	185 309	1 908	432 025	169 464	188 426	166 894	21 532
Land area (sq. km.)	5 669.3	4 590.6	1 862.6	635.8	7.7	1 282.7	801.8	1 078.7	823.1	255.6
Land area (sq. mi.)	2 188.9	1 772.4	719.1	245.5	3.0	495.2	309.6	416.5	317.8	98.7
West Virginia										
Population	648 184	388 840	202 999	79 018	20 124	31 812	54 887	259 344	235 311	24 033
Housing units	297 015	178 837	97 896	35 985	9 120	12 937	22 899	118 178	108 633	9 545
Land area (sq. km.)	978.5	531.9	226.0	85.4	27.0	61.3	132.2	446.6	300.9	145.6
Land area (sq. mi.)	377.8	205.4	87.3	33.0	10.4	23.7	51.0	172.4	116.2	56.2
North Carolina										
Population	3 337 778	2 512 866	1 685 467	265 034	23 200	222 685	316 480	824 912	777 498	47 414
Housing units	1 399 991	1 041 360	731 566	111 114	10 079	64 536	124 065	358 631	339 624	19 007
Land area (sq. km.)	5 859.4	4 113.5	2 100.7	532.9	78.9	577.2	823.8	1 745.9	1 550.3	195.6
Land area (sq. mi.)	2 262.3	1 588.2	811.1	205.7	30.5	222.8	318.1	674.1	598.6	75.5
South Carolina										
Population	1 905 378	1 426 739	442 537	288 529	13 797	257 562	424 314	478 639	402 666	75 973
Housing units	799 979	584 487	181 113	117 841	6 683	111 176	167 674	215 492	186 260	29 232
Land area (sq. km.)	3 692.5	2 477.7	583.8	524.5	57.5	453.3	858.7	1 214.7	906.0	308.8
Land area (sq. mi.)	1 425.7	956.7	225.4	202.5	22.2	175.0	331.6	469.0	349.8	119.2
Georgia										
Population	4 097 339	3 260 674	1 114 485	385 865	14 366	603 825	1 142 133	836 665	796 355	40 310
Housing units	1 701 039	1 368 285	487 943	168 791	5 991	252 329	453 231	332 754	320 967	11 787
Land area (sq. km.)	7 283.5	4 847.0	1 289.5	640.7	35.5	901.6	1 979.6	2 436.6	2 269.1	167.5
Land area (sq. mi.)	2 812.2	1 871.4	497.9	247.4	13.7	348.1	764.3	940.8	876.1	64.7
Florida										
Population	10 967 328	10 177 624	3 674 037	2 160 922	58 050	2 744 711	1 539 904	789 704	471 402	318 302
Housing units	5 188 171	4 788 202	1 721 980	1 073 399	42 060	1 240 698	710 065	399 969	223 298	176 671
Land area (sq. km.)	13 281.6	11 206.1	3 898.4	2 110.5	127.4	2 830.0	2 239.8	2 075.5	1 019.6	1 056.0
Land area (sq. mi.)	5 128.0	4 326.7	1 505.2	814.9	49.2	1 092.7	864.8	801.4	393.7	407.7

TIPSII [UPF] GPH21 CENSUS90 71583900 08/27/93 11:03 AM MACHINE: C DATA:CENSUS90*PH21TIPSDA00. 08/26/93 14:50:22 TAPE: NONE FRAME: 74
TSF:CENSUS90*92. 08/26/93 14:51:46 UTF:CENSUS90*93. 08/26/93 14:51:47 META:CENSUS90*PH21TABLES00. 08/26/93 15:23:55

Table 27. **Urban Population, Housing Units, and Land Area by Inside and Outside Urbanized Area: 1990**—Con.

[Places classified by population size. For definitions of terms and meanings of symbols, see text]

United States Region and Division State	Total urban	Inside urbanized area						Outside urbanized area		
		Total	In central place	Other incorporated place		Census designated place	Other urban	Total	Place of 2,500 or more	
				Place of 2,500 or more	Place of less than 2,500				Incorporated place	Census designated place
STATE—Con.										
East South Central Division										
Kentucky										
Population	1 910 325	1 276 855	591 104	312 821	69 590	178 054	125 286	633 470	595 522	37 948
Housing units	797 705	533 278	264 590	129 008	28 268	63 486	47 926	264 427	253 298	11 129
Land area (sq. km.)	2 733.1	1 426.3	507.7	385.1	98.1	184.9	250.7	1 306.8	1 201.2	105.6
Land area (sq. mi.)	1 055.3	550.7	196.0	148.7	37.9	71.4	96.8	504.6	463.8	40.8
Tennessee										
Population	2 969 948	2 218 007	1 644 961	252 525	6 490	99 481	214 550	751 941	728 139	23 802
Housing units	1 255 073	937 097	708 985	98 468	2 866	37 862	88 916	317 976	308 738	9 238
Land area (sq. km.)	6 112.9	3 984.8	2 556.4	605.6	16.6	296.0	510.1	2 128.1	1 981.8	146.3
Land area (sq. mi.)	2 360.2	1 538.5	987.0	233.8	6.4	114.3	197.0	821.6	765.2	56.5
Alabama										
Population	2 439 549	1 839 966	1 181 030	439 286	13 484	119 948	86 218	599 583	568 221	31 362
Housing units	1 014 303	763 642	502 210	177 539	5 286	45 747	32 860	250 661	239 841	10 820
Land area (sq. km.)	6 935.8	3 844.1	2 093.4	1 018.1	88.5	311.3	332.9	3 091.7	2 868.7	223.0
Land area (sq. mi.)	2 677.9	1 484.2	808.3	393.1	34.2	120.2	128.5	1 193.7	1 107.6	86.1
Mississippi										
Population	1 210 729	617 412	351 512	197 405	–	41 347	27 148	593 317	576 052	17 265
Housing units	488 835	249 816	145 202	78 738	–	15 596	10 280	239 019	231 275	7 744
Land area (sq. km.)	2 925.0	1 217.7	496.9	523.2	–	124.3	73.3	1 707.3	1 482.8	224.5
Land area (sq. mi.)	1 129.3	470.2	191.9	202.0	–	48.0	28.3	659.2	572.5	86.7
West South Central Division										
Arkansas										
Population	1 258 021	591 420	519 505	46 190	6 033	8 134	11 558	666 601	631 808	34 793
Housing units	538 038	253 847	226 585	17 596	2 434	3 052	4 180	284 191	265 811	18 380
Land area (sq. km.)	3 167.6	1 135.3	912.2	120.5	25.0	27.1	50.5	2 032.4	1 605.9	426.4
Land area (sq. mi.)	1 223.0	438.3	352.2	46.5	9.6	10.5	19.5	784.7	620.0	164.6
Louisiana										
Population	2 871 759	2 228 018	1 291 204	215 651	1 253	534 198	185 712	643 741	503 862	139 879
Housing units	1 182 358	933 187	564 540	85 416	385	213 405	69 441	249 171	199 340	49 831
Land area (sq. km.)	4 137.3	2 577.9	1 152.2	275.7	4.9	646.8	498.3	1 559.4	833.9	725.4
Land area (sq. mi.)	1 597.4	995.3	444.9	106.5	1.9	249.7	192.4	602.1	322.0	280.1
Oklahoma										
Population	2 130 139	1 354 343	961 056	352 864	10 566	15 037	14 820	775 796	772 766	3 030
Housing units	959 473	607 632	454 260	140 812	4 208	2 877	5 475	351 841	350 577	1 264
Land area (sq. km.)	4 722.9	2 593.4	1 740.0	717.6	45.3	38.2	52.4	2 129.4	2 112.0	17.4
Land area (sq. mi.)	1 823.5	1 001.3	671.8	277.1	17.5	14.7	20.2	822.2	815.5	6.7
Texas										
Population	13 634 517	11 372 246	7 984 880	2 177 093	54 343	334 236	821 694	2 262 271	2 131 819	130 452
Housing units	5 544 390	4 629 764	3 355 870	838 015	22 044	110 034	303 801	914 626	863 761	50 865
Land area (sq. km.)	19 868.2	14 271.2	9 059.7	3 191.3	178.1	605.5	1 236.7	5 597.0	4 639.9	957.1
Land area (sq. mi.)	7 671.1	5 510.1	3 497.9	1 232.2	68.8	233.8	477.5	2 161.0	1 791.5	369.5
Mountain Division										
Montana										
Population	419 826	208 883	179 166	–	–	20 222	9 495	210 943	190 125	20 818
Housing units	183 597	89 816	78 609	–	–	7 335	3 872	93 781	86 091	7 690
Land area (sq. km.)	640.1	243.2	167.5	–	–	45.3	30.4	396.9	236.7	160.2
Land area (sq. mi.)	247.1	93.9	64.7	–	–	17.5	11.7	153.2	91.4	61.9
Idaho										
Population	578 214	278 200	215 747	19 162	1 049	–	42 242	300 014	291 397	8 617
Housing units	228 581	109 326	88 884	6 653	311	–	13 478	119 255	116 844	2 411
Land area (sq. km.)	834.2	320.6	228.6	23.1	1.2	–	67.8	513.6	381.5	132.1
Land area (sq. mi.)	322.1	123.8	88.3	8.9	.5	–	26.2	198.3	147.3	51.0
Wyoming										
Population	294 635	114 138	96 750	–	2 977	10 520	3 891	180 497	176 459	4 038
Housing units	126 994	50 501	43 559	–	1 563	3 638	1 741	76 493	75 115	1 378
Land area (sq. km.)	604.1	158.6	102.0	–	9.8	30.7	16.1	445.5	338.9	106.7
Land area (sq. mi.)	233.2	61.2	39.4	–	3.8	11.8	6.2	172.0	130.8	41.2
Colorado										
Population	2 715 517	2 377 820	1 159 235	792 791	6 921	277 451	141 422	337 697	288 045	49 652
Housing units	1 179 718	1 033 410	534 586	338 929	3 748	100 549	55 598	146 308	129 629	16 679
Land area (sq. km.)	3 411.1	2 236.2	1 001.2	653.3	8.5	345.8	227.4	1 174.8	513.2	661.6
Land area (sq. mi.)	1 317.0	863.4	386.5	252.2	3.3	133.5	87.8	453.6	198.2	255.5
New Mexico										
Population	1 105 651	649 793	502 721	50 030	1 975	73 421	21 646	455 858	375 487	80 371
Housing units	454 670	268 668	217 227	18 043	787	24 716	7 895	186 002	159 361	26 641
Land area (sq. km.)	2 062.8	862.0	534.3	115.1	13.9	134.3	64.5	1 200.8	756.1	444.7
Land area (sq. mi.)	796.4	332.8	206.3	44.5	5.4	51.8	24.9	463.6	291.9	171.7
Arizona										
Population	3 206 973	2 655 997	1 996 773	381 270	–	68 136	209 818	550 976	409 749	141 227
Housing units	1 437 551	1 196 154	895 254	160 576	–	44 377	95 947	241 397	173 416	67 981
Land area (sq. km.)	5 312.6	2 624.7	1 597.8	618.1	–	71.1	337.7	2 687.9	1 229.5	1 458.4
Land area (sq. mi.)	2 051.2	1 013.4	616.9	238.6	–	27.4	130.4	1 037.8	474.7	563.1
Utah										
Population	1 499 081	1 319 551	410 781	614 076	10 463	270 082	14 149	179 530	173 464	6 066
Housing units	506 434	439 647	154 839	185 728	2 896	92 467	3 717	66 787	65 010	1 777
Land area (sq. km.)	1 876.9	1 393.0	318.5	774.0	49.7	184.6	66.3	483.9	438.1	45.8
Land area (sq. mi.)	724.7	537.8	123.0	298.8	19.2	71.3	25.6	186.8	169.1	17.7
Nevada										
Population	1 061 444	911 095	391 904	165 043	–	325 990	28 158	150 349	83 384	66 965
Housing units	456 793	391 321	170 918	62 498	–	147 077	10 828	65 472	34 423	31 049
Land area (sq. km.)	2 437.2	839.9	309.5	170.2	–	315.4	44.7	1 597.4	141.2	1 456.2
Land area (sq. mi.)	941.0	324.3	119.5	65.7	–	121.8	17.3	616.7	54.5	562.2

TIPSII [UPF] GPH21 CENSUS90 71583900 08/27/93 11:03 AM MACHINE: C DATA:CENSUS90*PH21TIPSDA00. 08/26/93 14:50:22 TAPE: NONE FRAME: 75
TSF:CENSUS90*92. 08/26/93 14:51:46 UTF:CENSUS90*93. 08/26/93 14:51:47 META:CENSUS90*PH21TABLES00. 08/26/93 15:23:55

Table 27. **Urban Population, Housing Units, and Land Area by Inside and Outside Urbanized Area: 1990**—Con.

[Places classified by population size. For definitions of terms and meanings of symbols, see text]

United States Region and Division State	Total urban	Inside urbanized area						Outside urbanized area		
		Total	In central place	Other incorporated place		Census designated place	Other urban	Total	Place of 2,500 or more	
				Place of 2,500 or more	Place of less than 2,500				Incorporated place	Census designated place
STATE—Con.										
Pacific Division										
Washington										
Population	3 717 948	3 214 738	1 324 428	561 524	7 230	1 139 084	182 472	503 210	409 302	93 908
Housing units	1 540 540	1 340 846	598 613	239 821	2 916	430 834	68 662	199 694	164 452	35 242
Land area (sq. km.)	4 597.3	3 393.5	974.7	583.5	25.4	1 431.8	378.2	1 203.8	593.5	610.2
Land area (sq. mi.)	1 775.0	1 310.2	376.3	225.3	9.8	552.8	146.0	464.8	229.2	235.6
Oregon										
Population	2 003 271	1 420 059	749 408	356 912	10 053	233 735	69 951	583 212	527 983	55 229
Housing units	837 826	595 933	326 765	143 340	4 522	91 919	29 387	241 893	220 248	21 645
Land area (sq. km.)	2 147.0	1 229.7	611.1	318.0	21.4	172.6	106.6	917.2	731.9	185.3
Land area (sq. mi.)	828.9	474.8	236.0	122.8	8.3	66.7	41.2	354.1	282.6	71.5
California										
Population	27 571 321	25 466 131	12 028 662	9 965 217	13 488	2 539 996	918 768	2 105 190	1 562 706	542 484
Housing units	10 274 671	9 457 486	4 531 843	3 695 049	5 016	900 619	324 959	817 185	587 507	229 678
Land area (sq. km.)	21 174.4	16 430.8	6 662.0	6 329.1	100.5	2 113.1	1 226.1	4 743.6	1 876.8	2 866.8
Land area (sq. mi.)	8 175.4	6 343.9	2 572.2	2 443.7	38.8	815.9	473.4	1 831.5	724.6	1 106.9
Alaska										
Population	371 235	221 883	221 883	–	–	–	–	149 352	121 674	27 678
Housing units	149 076	91 734	91 734	–	–	–	–	57 342	47 397	9 945
Land area (sq. km.)	1 658.3	417.8	417.8	–	–	–	–	1 240.5	557.0	683.5
Land area (sq. mi.)	640.3	161.3	161.3	–	–	–	–	479.0	215.1	263.9
Hawaii										
Population	986 171	747 109	402 090	–	–	330 277	14 742	239 062	–	239 062
Housing units	341 912	255 212	158 021	–	–	94 567	2 624	86 700	–	86 700
Land area (sq. km.)	1 668.9	450.0	231.7	–	–	159.4	58.8	1 219.0	–	1 219.0
Land area (sq. mi.)	644.4	173.7	89.5	–	–	61.6	22.7	470.6	–	470.6

TIPSII [UPF] GPH21 CENSUS90 71583900 08/27/93 11:03 AM MACHINE: C DATA:CENSUS90*PH21TIPSDA00. 08/26/93 14:50:22 TAPE: NONE FRAME: 76
TSF:CENSUS90*92. 08/26/93 14:51:46 UTF:CENSUS90*93. 08/26/93 14:51:47 META:CENSUS90*PH21TABLES00. 08/26/93 15:23:55

Table 28. **Rank by Population, Population Change, Urban, Rural, Area Measurements, and Density: 1970 to 1990**

[For information concerning historical counts, see "User Notes." Ranks determined on basis of data shown in other tables of this report. Density is computed using land area. For definitions of terms and meanings of symbols, see text]

Region and Division State	Total population			Population change						Urban population		
				Number			Percent			Number		
	1990	1980	1970	1980-1990	1970-1980	1960-1970	1980-1990	1970-1980	1960-1970	1990	1980	1970
REGION AND DIVISION												
Northeast	**4**	**3**	**3**	**3**	**4**	**4**	**3**	**4**	**3**	**4**	**3**	**3**
New England	9	8	8	5	8	7	5	7	5	8	7	7
Middle Atlantic	4	3	2	6	9	4	8	9	7	3	2	1
Midwest	**2**	**2**	**2**	**4**	**3**	**3**	**4**	**3**	**4**	**3**	**2**	**2**
East North Central	2	1	1	9	6	3	9	8	6	2	1	2
West North Central	6	6	6	8	7	8	7	6	9	6	6	6
South	**1**	**1**	**1**	**1**	**1**	**1**	**2**	**2**	**2**	**1**	**1**	**1**
South Atlantic	1	2	3	2	1	2	3	3	3	4	4	4
East South Central	7	7	7	7	5	9	6	5	8	9	9	8
West South Central	5	5	5	3	3	5	4	2	4	5	5	5
West	**3**	**4**	**4**	**2**	**2**	**2**	**1**	**1**	**1**	**2**	**4**	**4**
Mountain	8	9	9	4	4	6	2	1	2	7	8	9
Pacific	3	4	4	1	2	1	1	4	1	1	3	3
STATE												
New England	**9**	**8**	**8**	**5**	**8**	**7**	**5**	**7**	**5**	**8**	**7**	**7**
Maine	38	38	38	30	36	45	20	28	44	44	42	41
New Hampshire	40	42	42	22	33	34	6	13	10	43	44	42
Vermont	49	49	49	37	43	42	19	23	19	51	51	51
Massachusetts	13	11	10	17	45	13	28	47	26	10	10	10
Rhode Island	43	40	39	34	49	36	25	49	27	39	38	36
Connecticut	27	25	24	24	42	16	26	45	12	24	22	20
Middle Atlantic	**4**	**3**	**2**	**6**	**9**	**4**	**8**	**9**	**7**	**3**	**2**	**1**
New York	2	2	2	10	51	4	35	50	33	2	2	2
New Jersey	9	9	8	14	32	5	27	44	15	8	8	8
Pennsylvania	5	4	3	41	44	17	45	48	41	6	5	5
East North Central	**2**	**1**	**1**	**9**	**6**	**3**	**9**	**8**	**6**	**2**	**1**	**2**
Ohio	7	6	6	38	34	8	42	46	31	7	7	6
Indiana	14	12	11	35	23	14	38	36	25	15	12	11
Illinois	6	5	5	46	20	7	46	43	28	5	4	3
Michigan	8	8	7	39	18	6	43	40	20	9	9	7
Wisconsin	16	16	16	23	25	19	32	34	22	18	17	15
West North Central	**6**	**6**	**6**	**8**	**7**	**8**	**7**	**6**	**9**	**6**	**6**	**6**
Minnesota	20	21	19	15	27	21	22	33	24	20	21	17
Iowa	30	27	25	50	40	40	49	42	45	31	29	27
Missouri	15	15	13	21	28	24	30	39	34	16	15	12
North Dakota	47	46	46	47	47	50	47	37	50	49	48	48
South Dakota	45	45	45	45	48	49	39	41	49	48	47	47
Nebraska	36	35	35	44	41	38	41	35	40	37	35	34
Kansas	32	32	28	29	37	39	29	38	42	30	31	28
South Atlantic	**1**	**2**	**3**	**2**	**1**	**2**	**3**	**3**	**3**	**4**	**4**	**4**
Delaware	46	48	47	31	46	35	17	31	8	45	45	43
Maryland	19	18	18	9	24	9	15	32	6	13	14	13
District of Columbia	48	47	41	49	50	48	50	51	48	41	41	37
Virginia	12	14	14	6	8	10	12	24	16	11	11	14
West Virginia	34	34	34	51	30	51	51	30	51	40	39	39
North Carolina	10	10	12	7	6	15	16	21	23	17	19	22
South Carolina	25	24	26	13	13	27	18	15	32	29	30	31
Georgia	11	13	15	4	5	11	8	16	18	12	13	16
Florida	4	7	9	2	3	2	4	3	2	4	6	9
East South Central	**7**	**7**	**7**	**7**	**5**	**9**	**6**	**5**	**8**	**9**	**9**	**8**
Kentucky	23	23	23	40	16	29	40	26	38	28	27	26
Tennessee	17	17	17	16	10	23	24	20	29	21	20	21
Alabama	22	22	21	26	15	30	33	29	39	25	23	23
Mississippi	31	31	29	36	22	44	36	25	46	34	33	32
West South Central	**5**	**5**	**5**	**3**	**3**	**5**	**4**	**2**	**4**	**5**	**5**	**5**
Arkansas	33	33	32	32	19	33	34	17	35	33	34	33
Louisiana	21	19	20	42	11	22	44	22	21	22	18	19
Oklahoma	28	26	27	28	14	26	31	19	30	26	26	24
Texas	3	3	4	3	2	3	7	10	17	3	3	4
Mountain	**8**	**9**	**9**	**4**	**4**	**6**	**2**	**1**	**2**	**7**	**8**	**9**
Montana	44	44	44	43	39	46	37	27	43	46	46	46
Idaho	42	41	43	33	29	43	23	7	37	42	43	45
Wyoming	51	50	50	48	35	47	48	4	47	50	49	49
Colorado	26	28	30	11	9	20	14	8	7	23	24	25
New Mexico	37	37	37	19	26	41	11	9	36	35	36	38
Arizona	24	29	33	5	4	18	3	2	3	19	25	29
Utah	35	36	36	18	17	31	9	5	13	32	32	35
Nevada	39	43	48	12	21	28	1	1	1	36	40	44
Pacific	**3**	**4**	**4**	**1**	**2**	**1**	**1**	**4**	**1**	**1**	**3**	**3**
Washington	18	20	22	8	7	12	10	14	11	14	16	18
Oregon	29	30	31	20	12	25	21	11	14	27	28	30
California	1	1	1	1	1	1	5	18	5	1	1	1
Alaska	50	51	51	25	38	37	2	6	4	47	50	50
Hawaii	41	39	40	27	31	32	13	12	9	38	37	40

TIPSII [UPF] GPH21 CENSUS90 71583900 08/27/93 11:03 AM MACHINE: C DATA:CENSUS90*PH21TIPSDA00. 08/26/93 14:50:22 TAPE: NONE FRAME: 77
TSF:CENSUS90*92. 08/26/93 14:51:46 UTF:CENSUS90*93. 08/26/93 14:51:47 META:CENSUS90*PH21TABLES00. 08/26/93 15:23:55

Table 28. **Rank by Population, Population Change, Urban, Rural, Area Measurements, and Density: 1970 to 1990—Con.**

[For information concerning historical counts, see "User Notes." Ranks determined on basis of data shown in other tables of this report. Density is computed using land area. For definitions of terms and meanings of symbols, see text]

Region and Division State	Urban population—Con.			Rural population						1990 area measurements		Population density per unit of land area		
	Percent of total			Number			Percent of total							
	1990	1980	1970	1990	1980	1970	1990	1980	1970	Total area	Land area	1990	1980	1970
REGION AND DIVISION														
Northeast	**2**	**2**	**2**	**3**	**3**	**3**	**3**	**3**	**3**	**4**	**4**	**1**	**1**	**1**
New England	5	4	3	8	8	8	5	6	7	9	9	2	2	2
Middle Atlantic	2	2	2	3	3	3	8	8	8	8	8	1	1	1
Midwest	**3**	**3**	**3**	**2**	**2**	**2**	**2**	**2**	**2**	**3**	**3**	**3**	**3**	**2**
East North Central	6	6	4	2	2	2	4	4	6	5	6	3	3	3
West North Central	8	8	8	6	6	4	2	2	2	3	3	8	8	7
South	**4**	**4**	**4**	**1**	**1**	**1**	**1**	**1**	**1**	**2**	**2**	**2**	**2**	**3**
South Atlantic	7	7	7	1	1	1	3	3	3	6	5	4	4	4
East South Central	9	9	9	5	4	5	1	1	1	7	7	5	5	5
West South Central	4	5	6	5	5	6	6	5	4	4	4	6	6	6
West	**1**	**1**	**1**	**4**	**4**	**4**	**4**	**4**	**4**	**1**	**1**	**4**	**4**	**4**
Mountain	3	3	5	9	9	9	7	7	5	2	2	9	9	9
Pacific	1	1	1	7	7	7	9	9	9	1	1	7	7	8
STATE														
New England	**5**	**4**	**3**	**8**	**8**	**8**	**5**	**6**	**7**	**9**	**9**	**2**	**2**	**2**
Maine	49	47	43	33	33	34	3	5	9	39	39	37	37	37
New Hampshire	45	42	39	35	36	41	7	10	13	46	44	19	21	21
Vermont	51	51	51	40	42	43	1	1	1	45	43	31	30	32
Massachusetts	12	11	6	27	27	27	40	41	46	44	45	4	4	4
Rhode Island	8	4	4	49	49	49	44	48	48	50	50	3	3	3
Connecticut	16	16	15	32	32	32	36	36	37	48	48	5	5	5
Middle Atlantic	**2**	**2**	**2**	**3**	**3**	**3**	**8**	**8**	**8**	**8**	**8**	**1**	**1**	**1**
New York	11	7	5	4	6	4	41	45	47	27	30	7	7	7
New Jersey	3	3	3	30	30	29	49	49	49	47	46	2	2	2
Pennsylvania	26	22	21	1	1	1	26	30	31	33	32	9	9	9
East North Central	**6**	**6**	**4**	**2**	**2**	**2**	**4**	**4**	**6**	**5**	**6**	**3**	**3**	**3**
Ohio	18	18	17	5	4	3	34	34	35	34	35	10	10	10
Indiana	34	31	30	10	9	8	18	21	22	38	38	17	14	13
Illinois	10	12	7	14	10	7	42	40	45	25	24	12	11	11
Michigan	21	20	18	6	5	5	31	32	34	11	22	15	13	12
Wisconsin	32	32	29	15	14	14	20	20	23	23	25	25	25	24
West North Central	**8**	**8**	**8**	**6**	**6**	**4**	**2**	**2**	**2**	**3**	**3**	**8**	**8**	**7**
Minnesota	23	27	26	21	19	18	29	25	25	12	14	32	34	31
Iowa	37	38	37	24	23	22	15	14	14	26	23	34	33	30
Missouri	27	24	22	16	15	16	25	28	30	21	18	28	28	28
North Dakota	42	45	49	43	43	38	10	7	3	19	17	47	46	44
South Dakota	47	49	47	42	40	36	5	3	5	17	16	48	47	45
Nebraska	31	33	32	36	34	33	21	19	20	16	15	43	42	41
Kansas	25	28	28	31	31	30	27	24	24	15	13	40	38	38
South Atlantic	**7**	**7**	**7**	**1**	**1**	**1**	**3**	**3**	**3**	**6**	**5**	**4**	**4**	**4**
Delaware	19	21	20	45	46	45	33	31	32	49	49	8	8	8
Maryland	14	14	16	28	29	25	38	38	36	42	42	6	6	6
District of Columbia	1	1	1	51	51	51	51	51	51	51	51	1	1	1
Virginia	24	29	31	12	12	11	28	23	21	35	37	16	17	17
West Virginia	50	50	50	23	22	23	2	2	2	41	41	27	26	26
North Carolina	46	46	46	3	2	2	6	6	6	28	29	18	18	18
South Carolina	40	39	45	18	18	17	12	13	7	40	40	21	20	20
Georgia	35	35	34	7	8	9	17	17	18	24	21	22	23	25
Florida	9	9	9	9	17	19	43	43	43	22	26	11	12	15
East South Central	**9**	**9**	**9**	**5**	**4**	**5**	**1**	**1**	**1**	**7**	**7**	**5**	**5**	**5**
Kentucky	44	44	42	13	13	13	8	8	10	37	36	24	24	22
Tennessee	36	36	35	11	11	12	16	16	17	36	34	20	19	19
Alabama	38	37	36	17	16	15	14	15	16	30	28	26	27	27
Mississippi	48	48	48	19	20	20	4	4	4	32	31	33	32	33
West South Central	**4**	**5**	**6**	**5**	**5**	**6**	**6**	**5**	**4**	**4**	**4**	**6**	**6**	**6**
Arkansas	41	43	44	25	24	24	11	9	8	29	27	36	36	36
Louisiana	28	23	27	20	21	21	24	29	26	31	33	23	22	23
Oklahoma	29	26	24	26	26	28	23	26	28	20	19	35	35	35
Texas	15	15	12	2	3	6	37	37	40	2	2	30	31	34
Mountain	**3**	**3**	**5**	**9**	**9**	**9**	**7**	**7**	**5**	**2**	**2**	**9**	**9**	**9**
Montana	43	41	41	41	39	40	9	11	11	4	4	49	49	48
Idaho	39	40	40	38	38	39	13	12	12	14	11	45	44	46
Wyoming	33	34	33	47	45	46	19	18	19	10	9	50	50	50
Colorado	13	13	14	34	35	35	39	39	38	8	8	39	39	40
New Mexico	20	19	23	39	41	42	32	33	29	5	5	44	45	47
Arizona	6	10	13	37	37	37	46	42	39	6	6	38	41	42
Utah	7	8	11	44	44	44	45	44	41	13	12	42	43	43
Nevada	5	6	10	48	50	50	47	46	42	7	7	46	48	49
Pacific	**1**	**1**	**1**	**7**	**7**	**7**	**9**	**9**	**9**	**1**	**1**	**7**	**7**	**8**
Washington	17	17	19	22	25	26	35	35	33	18	20	29	29	29
Oregon	22	25	25	29	28	31	30	27	27	9	10	41	40	39
California	2	2	2	8	7	10	50	50	50	3	3	13	15	14
Alaska	30	30	38	46	47	48	22	22	15	1	1	51	51	51
Hawaii	4	5	8	50	48	47	48	47	44	43	47	14	16	16

TIPSII [UPF] GPH21 CENSUS90 71583900 08/27/93 11:03 AM MACHINE: C DATA:CENSUS90*PH21TIPSDA00. 08/26/93 14:50:22 TAPE: NONE FRAME: 78
TSF:CENSUS90*92. 08/26/93 14:51:46 UTF:CENSUS90*93. 08/26/93 14:51:47 META:CENSUS90*PH21TABLES00. 08/26/93 15:23:55

Table 29. Rank by Housing Units, Housing Unit Change, Urban, Rural, Area Measurements, and Density: 1970 to 1990

[For information concerning historical counts, see "User Notes." Ranks determined on basis of data shown in other tables of this report. Density is computed using land area. For definitions of terms and meanings of symbols, see text]

Region and Division State	Total housing units			Housing unit change						Urban housing units		
				Number			Percent			Number		
	1990	1980	1970	1980-1990	1970-1980	1960-1970	1980-1990	1970-1980	1960-1970	1990	1980	1970
REGION AND DIVISION												
Northeast	**4**	**3**	**3**	**3**	**4**	**4**	**3**	**4**	**4**	**4**	**3**	**3**
New England	9	8	8	7	9	8	5	7	6	8	7	7
Middle Atlantic	3	3	2	6	6	4	8	9	8	4	2	1
Midwest	**2**	**2**	**2**	**4**	**3**	**3**	**4**	**3**	**3**	**3**	**2**	**2**
East North Central	2	1	1	5	3	3	9	8	7	3	1	2
West North Central	6	6	6	9	8	9	7	6	9	6	6	6
South	**1**	**1**	**1**	**1**	**1**	**1**	**1**	**2**	**2**	**1**	**1**	**1**
South Atlantic	1	2	3	1	1	1	2	2	1	2	4	4
East South Central	7	7	7	8	7	6	6	5	5	9	9	8
West South Central	5	5	5	3	4	5	3	3	4	5	5	5
West	**3**	**4**	**4**	**2**	**2**	**2**	**2**	**1**	**1**	**2**	**4**	**4**
Mountain	8	9	9	4	5	7	1	1	3	7	8	9
Pacific	4	4	4	2	2	2	4	4	2	1	3	3
STATE												
New England	**9**	**8**	**8**	**7**	**9**	**8**	**5**	**7**	**6**	**8**	**7**	**7**
Maine	38	37	36	37	42	41	19	33	43	43	42	41
New Hampshire	40	39	40	31	41	34	5	17	12	42	44	43
Vermont	49	49	49	41	47	43	14	19	15	51	51	50
Massachusetts	13	11	10	16	25	17	26	47	36	10	10	10
Rhode Island	41	41	38	42	48	42	28	45	38	38	37	36
Connecticut	28	26	24	27	32	23	23	43	20	24	24	20
Middle Atlantic	**3**	**3**	**2**	**6**	**6**	**4**	**8**	**9**	**8**	**4**	**2**	**1**
New York	2	2	2	8	9	4	47	50	39	2	2	2
New Jersey	9	9	9	12	18	8	29	49	22	8	8	7
Pennsylvania	5	4	3	10	4	9	40	46	40	6	6	5
East North Central	**2**	**1**	**1**	**5**	**3**	**3**	**9**	**8**	**7**	**3**	**1**	**2**
Ohio	7	7	6	17	5	6	44	42	33	7	7	6
Indiana	14	12	11	28	19	14	41	40	29	16	11	12
Illinois	6	6	5	23	8	5	49	48	34	5	5	3
Michigan	8	8	7	18	6	7	42	37	24	9	9	8
Wisconsin	16	16	15	22	17	18	33	31	31	19	17	15
West North Central	**6**	**6**	**6**	**9**	**8**	**9**	**7**	**6**	**9**	**6**	**6**	**6**
Minnesota	20	19	18	19	23	24	22	32	32	21	21	18
Iowa	30	28	25	50	35	33	50	44	45	31	29	27
Missouri	15	15	12	20	26	19	32	41	35	15	12	11
North Dakota	48	47	46	47	49	49	43	30	48	49	48	48
South Dakota	45	46	44	48	50	50	46	36	49	48	47	47
Nebraska	35	35	35	44	40	39	45	38	42	37	35	34
Kansas	31	31	28	36	36	37	38	39	44	30	30	28
South Atlantic	**1**	**2**	**3**	**1**	**1**	**1**	**2**	**2**	**1**	**2**	**4**	**4**
Delaware	46	48	47	40	46	40	15	25	11	45	46	46
Maryland	19	20	19	11	24	12	17	34	5	13	15	13
District of Columbia	47	45	41	51	51	47	51	51	46	41	41	35
Virginia	12	14	14	7	11	10	11	18	8	11	13	14
West Virginia	34	34	33	45	37	45	48	35	50	40	39	38
North Carolina	10	10	13	6	7	11	9	14	13	18	18	22
South Carolina	26	27	27	15	22	27	12	13	18	28	31	31
Georgia	11	13	16	4	10	13	6	16	10	12	14	16
Florida	4	5	8	2	2	2	4	4	2	4	4	9
East South Central	**7**	**7**	**7**	**8**	**7**	**6**	**6**	**5**	**5**	**9**	**9**	**8**
Kentucky	24	23	23	29	27	26	36	29	30	29	28	26
Tennessee	18	17	17	14	14	15	21	21	19	20	20	21
Alabama	22	22	22	21	20	25	24	27	25	25	25	23
Mississippi	32	32	31	35	30	32	30	28	37	34	33	33
West South Central	**5**	**5**	**5**	**3**	**4**	**5**	**3**	**3**	**4**	**5**	**5**	**5**
Arkansas	33	33	32	34	29	30	27	23	28	32	32	32
Louisiana	21	21	21	26	16	20	31	20	23	22	19	19
Oklahoma	27	24	26	25	28	28	25	26	27	26	26	24
Texas	3	3	4	3	3	3	7	12	14	3	3	4
Mountain	**8**	**9**	**9**	**4**	**5**	**7**	**1**	**1**	**3**	**7**	**8**	**9**
Montana	44	44	42	46	43	48	37	22	47	46	45	45
Idaho	42	40	43	43	38	46	35	10	41	44	43	44
Wyoming	51	50	50	49	45	51	39	5	51	50	49	49
Colorado	25	25	29	13	15	22	10	6	9	23	22	25
New Mexico	36	36	37	30	31	38	8	7	26	36	36	39
Arizona	23	29	34	5	12	21	2	2	3	17	23	30
Utah	37	38	39	33	33	35	13	8	17	33	34	37
Nevada	39	42	48	24	34	31	1	1	1	35	38	42
Pacific	**4**	**4**	**4**	**2**	**2**	**2**	**4**	**4**	**2**	**1**	**3**	**3**
Washington	17	18	20	9	13	16	18	15	16	14	16	17
Oregon	29	30	30	32	21	29	34	11	21	27	27	29
California	1	1	1	1	1	1	16	24	7	1	1	1
Alaska	50	51	51	38	44	44	3	3	4	47	50	51
Hawaii	43	43	45	39	39	36	20	9	6	39	40	40

TIPSII [UPF] GPH21 CENSUS90 71583900 08/27/93 11:03 AM MACHINE: C DATA:CENSUS90*PH21TIPSDA00. 08/26/93 14:50:22 TAPE: NONE FRAME: 79
TSF:CENSUS90*92. 08/26/93 14:51:46 UTF:CENSUS90*93. 08/26/93 14:51:47 META:CENSUS90*PH21TABLES00. 08/26/93 15:23:55

Table 29. **Rank by Housing Units, Housing Unit Change, Urban, Rural, Area Measurements, and Density: 1970 to 1990**—Con.

[For information concerning historical counts, see "User Notes." Ranks determined on basis of data shown in other tables of this report. Density is computed using land area. For definitions of terms and meanings of symbols, see text]

Region and Division State	Urban housing units—Con.			Rural housing units						1990 area measurements		Housing unit density per unit of land area		
	Percent of total			Number			Percent of total							
	1990	1980	1970	1990	1980	1970	1990	1980	1970	Total area	Land area	1990	1980	1970
REGION AND DIVISION														
Northeast	**2**	**2**	**2**	**3**	**3**	**3**	**3**	**3**	**3**	**4**	**4**	**1**	**1**	**1**
New England	6	4	4	8	8	8	4	6	6	9	9	2	2	2
Middle Atlantic	2	2	2	3	3	3	8	8	8	8	8	1	1	1
Midwest	**3**	**3**	**3**	**2**	**2**	**2**	**2**	**2**	**2**	**3**	**3**	**3**	**3**	**2**
East North Central	5	5	3	2	2	2	5	5	7	5	6	4	3	3
West North Central	8	8	8	6	4	4	2	2	2	3	3	8	8	7
South	**4**	**4**	**4**	**1**	**1**	**1**	**1**	**1**	**1**	**2**	**2**	**2**	**2**	**3**
South Atlantic	7	7	7	1	1	1	3	3	3	6	5	3	4	4
East South Central	9	9	9	5	6	5	1	1	1	7	7	5	5	5
West South Central	4	6	6	4	5	6	6	4	4	4	4	6	6	6
West	**1**	**1**	**1**	**4**	**4**	**4**	**4**	**4**	**4**	**1**	**1**	**4**	**4**	**4**
Mountain	3	3	5	9	9	9	7	7	5	2	2	9	9	9
Pacific	1	1	1	7	7	7	9	9	9	1	1	7	7	8
STATE														
New England	**6**	**4**	**4**	**8**	**8**	**8**	**4**	**6**	**6**	**9**	**9**	**2**	**2**	**2**
Maine	49	49	47	29	32	32	3	3	5	39	39	37	37	37
New Hampshire	48	45	42	35	36	36	4	7	10	46	44	19	19	20
Vermont	51	51	51	38	40	41	1	1	1	45	43	30	30	30
Massachusetts	11	12	6	27	27	26	41	40	46	44	45	4	4	4
Rhode Island	7	4	4	49	49	48	45	48	48	50	50	3	3	3
Connecticut	15	14	13	34	34	33	37	38	39	48	48	5	5	5
Middle Atlantic	**2**	**2**	**2**	**3**	**3**	**3**	**8**	**8**	**8**	**8**	**8**	**1**	**1**	**1**
New York	12	8	5	5	5	2	40	44	47	27	30	7	7	6
New Jersey	3	3	3	31	30	28	49	49	49	47	46	2	2	2
Pennsylvania	23	20	19	1	1	1	29	32	33	33	32	10	9	9
East North Central	**5**	**5**	**3**	**2**	**2**	**2**	**5**	**5**	**7**	**5**	**6**	**4**	**3**	**3**
Ohio	17	17	16	6	6	6	35	35	36	34	35	11	10	10
Indiana	29	29	27	13	9	9	23	23	25	38	38	16	15	13
Illinois	10	9	7	16	10	8	42	43	45	25	24	12	12	11
Michigan	27	24	20	4	4	4	25	28	32	11	22	14	13	12
Wisconsin	34	35	30	10	11	12	18	17	22	23	25	25	25	21
West North Central	**8**	**8**	**8**	**6**	**4**	**4**	**2**	**2**	**2**	**3**	**3**	**8**	**8**	**7**
Minnesota	28	30	29	19	18	18	24	22	23	12	14	32	32	32
Iowa	37	38	37	25	22	20	15	14	15	26	23	35	33	31
Missouri	26	25	23	15	16	14	26	27	29	21	18	28	28	27
North Dakota	44	46	49	43	43	39	8	6	3	19	17	47	46	46
South Dakota	46	48	48	42	41	37	6	4	4	17	16	48	47	44
Nebraska	31	32	33	36	35	34	21	20	19	16	15	42	42	41
Kansas	21	26	28	32	29	30	31	26	24	15	13	40	38	38
South Atlantic	**7**	**7**	**7**	**1**	**1**	**1**	**3**	**3**	**3**	**6**	**5**	**3**	**4**	**4**
Delaware	30	28	22	44	45	45	22	24	30	49	49	8	8	8
Maryland	13	13	15	30	31	29	39	39	37	42	42	6	6	7
District of Columbia	1	1	1	51	51	51	51	51	51	51	51	1	1	1
Virginia	22	27	31	12	13	11	30	25	21	35	37	15	17	16
West Virginia	50	50	50	23	23	23	2	2	2	41	41	27	26	26
North Carolina	45	47	46	3	3	3	7	5	6	28	29	18	18	18
South Carolina	39	39	44	18	19	19	13	13	8	40	40	21	21	22
Georgia	32	31	32	7	8	10	20	21	20	24	21	22	22	25
Florida	8	6	9	8	12	16	44	46	43	22	26	9	11	14
East South Central	**9**	**9**	**9**	**5**	**6**	**5**	**1**	**1**	**1**	**7**	**7**	**5**	**5**	**5**
Kentucky	42	42	39	14	15	15	10	10	13	37	36	24	24	23
Tennessee	36	36	36	11	14	13	16	16	17	36	34	20	20	19
Alabama	38	37	35	17	17	17	14	15	16	30	28	26	27	28
Mississippi	47	44	45	21	21	22	5	8	7	32	31	33	34	33
West South Central	**4**	**6**	**6**	**4**	**5**	**6**	**6**	**4**	**4**	**4**	**4**	**6**	**6**	**6**
Arkansas	41	43	41	24	25	25	11	9	11	29	27	36	36	36
Louisiana	24	21	26	20	20	21	28	31	26	31	33	23	23	24
Oklahoma	25	23	25	26	26	27	27	29	27	20	19	34	35	35
Texas	16	16	14	2	2	5	36	36	38	2	2	31	31	34
Mountain	**3**	**3**	**5**	**9**	**9**	**9**	**7**	**7**	**5**	**2**	**2**	**9**	**9**	**9**
Montana	43	41	40	40	39	40	9	11	12	4	4	49	49	48
Idaho	40	40	38	39	38	42	12	12	14	14	11	45	44	45
Wyoming	35	34	34	47	46	46	17	18	18	10	9	50	50	50
Colorado	14	15	17	33	33	35	38	37	35	8	8	39	39	40
New Mexico	19	19	21	41	42	43	33	33	31	5	5	44	45	47
Arizona	6	10	12	37	37	38	46	42	40	6	6	38	41	42
Utah	9	11	11	45	44	44	43	41	41	13	12	43	43	43
Nevada	4	5	10	48	50	50	48	47	42	7	7	46	48	49
Pacific	**1**	**1**	**1**	**7**	**7**	**7**	**9**	**9**	**9**	**1**	**1**	**7**	**7**	**8**
Washington	18	18	18	22	24	24	34	34	34	18	20	29	29	29
Oregon	20	22	24	28	28	31	32	30	28	9	10	41	40	39
California	2	2	2	9	7	7	50	50	50	3	3	13	14	15
Alaska	33	33	43	46	47	47	19	19	9	1	1	51	51	51
Hawaii	5	7	8	50	48	49	47	45	44	43	47	17	16	17

TIPSII [UPF] GPH21 CENSUS90 71583900 08/27/93 11:03 AM MACHINE: C DATA:CENSUS90*PH21TIPSDA00. 08/26/93 14:50:22 TAPE: NONE FRAME: 80
TSF:CENSUS90*92. 08/26/93 14:51:46 UTF:CENSUS90*93. 08/26/93 14:51:47 META:CENSUS90*PH21TABLES00. 08/26/93 15:23:55

Table 30. **Population and Housing Units: 1940 to 1990**

[For information concerning historical counts, see "User Notes." For definitions of terms and meanings of symbols, see text]

State County	Population						Housing units					
	1990	1980	1970	1960	1950	1940	1990	1980	1970	1960	1950	1940
Alabama	4 040 587	r3 894 025	3 444 354	3 266 740	3 061 743	2 832 961	1 670 379	r1 467 427	1 120 239	967 466	843 857	708 043
Autauga County	34 222	32 259	24 460	18 739	18 186	20 977	12 732	10 963	7 396	5 236	4 953	5 407
Baldwin County	98 280	78 556	59 382	49 088	40 997	32 324	50 933	33 277	21 803	16 593	13 046	8 901
Barbour County	25 417	24 756	22 543	24 700	28 892	32 722	10 705	9 325	7 393	7 379	7 894	8 085
Bibb County	16 576	15 723	13 812	14 357	17 987	20 155	6 404	5 759	4 476	4 145	4 727	5 037
Blount County	39 248	36 459	26 853	25 449	28 975	29 490	15 790	13 846	9 212	7 908	7 898	7 096
Bullock County	11 042	10 596	11 824	13 462	16 054	19 810	4 458	3 895	3 712	3 873	4 389	5 025
Butler County	21 892	21 680	22 007	24 560	29 228	32 447	8 745	8 117	7 134	7 096	7 857	7 808
Calhoun County	116 034	119 761	103 092	95 878	79 539	63 319	46 753	42 582	32 563	27 897	21 350	15 564
Chambers County	36 876	39 191	36 356	37 828	39 528	42 146	14 910	14 428	11 974	11 173	11 205	10 677
Cherokee County	19 543	18 760	15 606	16 303	17 634	19 928	9 379	8 197	5 452	4 800	4 653	4 639
Chilton County	32 458	30 612	25 180	25 693	26 922	27 955	13 883	12 869	9 106	8 339	7 693	7 012
Choctaw County	16 018	16 839	16 589	17 870	19 152	20 195	6 789	6 084	5 286	4 700	4 840	4 919
Clarke County	27 240	27 702	26 724	25 738	26 548	27 636	10 853	10 019	8 353	7 028	7 062	6 713
Clay County	13 252	13 703	12 636	12 400	13 929	16 907	5 608	5 328	4 336	3 941	3 995	4 274
Cleburne County	12 730	12 595	10 996	10 911	11 904	13 629	5 232	4 798	3 634	3 223	3 285	3 282
Coffee County	40 240	38 533	34 872	30 583	30 720	31 987	16 951	14 582	11 492	9 063	8 685	7 712
Colbert County	51 666	54 519	49 632	46 506	39 561	34 093	21 812	20 796	16 083	13 952	10 857	8 514
Conecuh County	14 054	15 884	15 645	17 762	21 776	25 489	6 207	6 000	5 165	5 137	5 684	5 942
Coosa County	11 063	11 377	10 662	10 726	11 766	13 460	5 113	4 933	3 923	3 266	3 208	3 344
Covington County	36 478	36 850	34 079	35 631	40 373	42 417	16 178	15 213	12 479	11 596	11 533	10 491
Crenshaw County	13 635	14 110	13 188	14 909	18 981	23 631	5 938	5 503	4 684	4 669	5 741	6 074
Cullman County	67 613	61 642	52 445	45 572	49 046	47 343	28 369	24 729	17 478	13 548	12 954	10 952
Dale County	49 633	47 821	52 995	31 066	20 828	22 685	19 432	16 553	14 791	9 030	6 329	5 748
Dallas County	48 130	53 981	55 296	56 667	56 270	55 245	19 045	19 355	16 799	15 558	15 323	14 684
DeKalb County	54 651	53 658	41 981	41 417	45 048	43 075	22 939	20 888	14 729	13 097	12 346	10 230
Elmore County	49 210	43 390	33 661	30 524	31 649	34 546	19 497	17 215	12 117	9 743	9 110	8 408
Escambia County	35 518	38 440	34 912	33 511	31 443	30 671	14 356	13 557	10 817	9 491	8 212	7 130
Etowah County	99 840	103 057	94 144	96 980	93 892	72 580	41 787	39 891	31 987	30 068	26 426	17 559
Fayette County	17 962	18 809	16 252	16 148	19 388	21 651	7 555	7 514	5 794	5 323	5 271	5 275
Franklin County	27 814	28 350	23 933	21 988	25 705	27 552	11 772	11 239	8 363	7 121	7 083	6 447
Geneva County	23 647	24 253	21 924	22 310	25 899	29 172	10 416	9 344	7 681	6 846	7 438	6 957
Greene County	10 153	11 021	10 650	13 600	16 482	19 185	4 162	3 837	3 384	3 646	4 433	5 099
Hale County	15 498	15 604	15 888	19 537	20 832	25 533	6 370	5 568	4 849	5 048	5 311	6 340
Henry County	15 374	15 302	13 254	15 286	18 674	21 912	7 056	6 228	4 703	4 667	4 705	5 222
Houston County	81 331	74 632	56 574	50 718	46 522	45 665	33 196	28 580	19 287	15 670	13 380	11 708
Jackson County	47 796	51 407	39 202	36 681	38 998	41 802	19 768	19 620	12 966	10 765	10 219	9 571
Jefferson County	651 525	r671 371	644 991	634 864	558 928	459 930	273 097	r259 861	212 937	194 788	159 377	122 744
Lamar County	15 715	16 453	14 335	14 271	16 441	19 708	6 617	6 378	5 143	4 496	4 586	4 717
Lauderdale County	79 661	80 546	68 111	61 622	54 179	46 230	33 522	30 556	22 350	18 736	15 112	11 173
Lawrence County	31 513	30 170	27 281	24 501	27 128	27 880	12 212	10 966	8 516	7 107	7 087	6 549
Lee County	87 146	76 283	61 268	49 754	45 073	36 455	36 636	29 673	19 415	13 946	11 380	9 525
Limestone County	54 135	46 005	41 699	36 513	35 766	35 642	21 455	16 497	12 677	10 507	9 287	8 260
Lowndes County	12 658	13 253	12 897	15 417	18 018	22 661	4 792	4 223	3 448	3 768	4 772	5 776
Macon County	24 928	26 829	24 841	26 717	30 561	27 654	9 818	9 230	7 079	6 767	7 279	7 047
Madison County	238 912	196 966	186 540	117 348	72 903	66 317	97 855	71 123	56 826	33 506	19 433	15 897
Marengo County	23 084	25 047	23 819	27 098	29 494	35 736	9 144	8 911	7 341	7 418	8 010	9 375
Marion County	29 830	30 041	23 788	21 837	27 264	28 776	12 597	11 604	8 409	7 073	7 342	6 524
Marshall County	70 832	65 622	54 211	48 018	45 090	42 395	30 225	26 669	18 555	15 114	12 523	10 069
Mobile County	378 643	364 980	317 308	314 301	231 105	141 974	151 220	131 936	99 441	91 699	67 048	37 134
Monroe County	23 968	22 651	20 883	22 372	25 732	29 465	9 633	8 083	6 674	6 175	6 679	7 001
Montgomery County	209 085	197 038	167 790	169 210	138 965	114 420	84 525	73 725	55 718	49 158	40 459	30 462
Morgan County	100 043	90 231	77 306	60 454	52 924	48 148	40 419	33 811	24 821	18 466	15 162	12 148
Perry County	12 759	15 012	15 388	17 358	20 439	26 610	4 807	5 022	4 644	4 560	5 207	6 389
Pickens County	20 699	21 481	20 326	21 882	24 349	27 671	8 379	7 796	6 448	6 172	6 475	6 579
Pike County	27 595	28 050	25 038	25 987	30 608	32 493	11 506	10 200	8 119	7 882	8 546	8 276
Randolph County	19 881	20 075	18 331	19 477	22 513	25 516	8 728	7 847	6 442	6 014	6 173	6 232
Russell County	46 860	47 356	45 394	46 351	40 364	35 775	19 633	17 855	14 111	12 540	10 722	9 103
St. Clair County	50 009	41 205	27 956	25 388	26 687	27 336	20 382	15 613	9 449	7 747	7 231	6 709
Shelby County	99 358	66 298	38 037	32 132	30 362	28 962	39 201	24 644	12 144	9 521	8 192	7 181
Sumter County	16 174	16 908	16 974	20 041	23 610	27 321	6 545	6 106	5 071	5 115	5 986	6 918
Talladega County	74 107	73 826	65 280	65 495	63 639	51 832	29 861	26 059	20 490	18 375	16 245	11 932
Tallapoosa County	38 826	r38 766	33 840	35 007	35 074	35 270	17 312	r15 378	12 213	10 567	9 598	8 769
Tuscaloosa County	150 522	137 541	116 029	109 047	94 092	76 036	58 740	50 319	35 518	29 623	23 333	18 430
Walker County	67 670	68 660	56 246	54 211	63 769	64 201	28 427	27 060	19 404	16 537	17 046	15 007
Washington County	16 694	16 821	16 241	15 372	15 612	16 188	6 625	5 917	4 679	3 929	3 808	3 754
Wilcox County	13 568	14 755	16 303	18 739	23 476	26 279	5 119	5 036	4 715	4 886	5 819	6 355
Winston County	22 053	21 953	16 654	14 858	18 250	18 746	10 254	8 697	6 041	4 639	4 845	4 162
Alaska	550 043	401 851	302 583	226 167	128 643	72 524	232 608	162 825	90 827	67 193	33 072	22 414
Aleutians East Borough	2 464	...	...	...	...	...	693	...	...	...	...	–
Aleutians West Census Area	9 478	...	...	...	...	...	2 051	...	...	...	...	–
Anchorage Borough	226 338	174 431	126 385	...	...	...	94 153	70 363	37 670	...	...	–
Bethel Census Area	13 656	10 999	...	...	...	...	4 362	3 297	...	...	...	–
Bristol Bay Borough	1 410	1 094	1 147	...	...	...	596	369	214	...	...	–
Dillingham Census Area	4 012	4 616	...	...	...	...	1 691	1 952	...	...	...	–
Fairbanks North Star Borough	77 720	53 983	45 864	...	...	...	31 823	22 708	12 520	...	...	–
Haines Borough	2 117	1 680	...	...	...	...	1 112	743	...	...	...	–
Juneau Borough	26 751	19 528	13 556	...	...	...	10 638	7 656	4 529	...	...	–
Kenai Peninsula Borough	40 802	25 282	...	...	...	...	19 364	11 740	...	...	...	–
Ketchikan Gateway Borough	13 828	11 316	10 041	...	...	...	5 463	4 431	3 265	...	...	–
Kodiak Island Borough	13 309	9 939	9 409	...	...	...	4 885	3 557	2 539	...	...	–
Lake and Peninsula Borough	1 668	...	...	...	...	...	991	...	...	...	...	–
Matanuska-Susitna Borough	39 683	17 816	6 509	...	...	...	20 953	10 098	4 221	...	...	–
Nome Census Area	8 288	6 537	5 749	6 091	...	...	3 684	2 608	1 700	1 405	...	–
North Slope Borough	5 979	4 199	...	...	...	...	2 153	1 158	...	...	...	–
Northwest Arctic Borough	6 113	...	...	...	...	...	1 998	...	...	...	...	–
Prince of Wales-Outer Ketchikan Census Area	6 278	3 822	...	...	...	...	2 543	1 385	...	...	...	–
Sitka Borough	8 588	7 803	...	...	...	...	3 222	2 694	...	...	...	–
Skagway-Yakutat-Angoon Census Area	4 385	3 478	...	...	...	...	2 102	1 553	...	...	...	–
Southeast Fairbanks Census Area	5 913	5 676	...	...	...	...	3 149	2 450	...	...	...	–
Valdez-Cordova Census Area	9 952	8 348	...	...	...	...	5 196	4 145	...	...	...	–
Wade Hampton Census Area	5 791	4 665	3 917	3 128	...	...	1 882	1 173	690	568	...	–
Wrangell-Petersburg Census Area	7 042	6 167	...	...	...	...	3 005	2 363	...	...	...	–
Yukon-Koyukuk Census Area	8 478	7 873	...	...	...	...	4 899	3 192	...	...	...	–

TIPSII [UPF] GPH21 CENSUS90 71583900 08/27/93 11:03 AM MACHINE: C DATA:CENSUS90*PH21TIPSDA00. 08/26/93 14:50:22 TAPE: NONE FRAME: 81
TSF:CENSUS90*92. 08/26/93 14:51:46 UTF:CENSUS90*93. 08/26/93 14:51:47 META:CENSUS90*PH21TABLES00. 08/26/93 15:23:55

Table 30. **Population and Housing Units: 1940 to 1990**—Con.

[For information concerning historical counts, see "User Notes." For definitions of terms and meanings of symbols, see text]

State County	Population						Housing units					
	1990	1980	1970	1960	1950	1940	1990	1980	1970	1960	1950	1940
Arizona	3 665 228	r2 716 546	1 775 399	1 302 161	749 587	499 261	1 659 430	r1 110 083	585 751	415 834	240 750	147 079
Apache County	61 591	52 108	32 304	30 438	27 767	24 095	26 731	18 878	9 036	6 693	5 982	8 059
Cochise County	97 624	85 686	61 918	55 039	31 488	34 627	40 238	32 564	19 488	17 682	11 800	9 912
Coconino County	96 591	75 008	48 326	41 857	23 910	18 770	42 914	30 264	14 808	12 019	7 229	5 597
Gila County	40 216	37 080	29 255	25 745	24 158	23 867	22 961	18 756	11 131	9 059	7 725	7 174
Graham County	26 554	22 862	16 578	14 045	12 985	12 113	9 112	7 405	4 868	4 195	3 935	3 076
Greenlee County	8 008	11 406	10 330	11 509	12 805	8 698	3 582	4 342	3 532	3 672	3 510	2 255
La Paz County	13 844	...	...	...	...	...	10 182	...	...	...	...	–
Maricopa County	2 122 101	r1 509 175	971 228	663 510	331 770	186 193	952 041	r610 737	320 030	211 865	108 047	54 358
Mohave County	93 497	55 865	25 857	7 736	8 510	8 591	50 822	28 818	10 550	3 143	3 145	3 043
Navajo County	77 658	67 629	47 559	37 994	29 446	25 309	38 967	28 408	13 894	9 803	7 881	7 747
Pima County	666 880	531 443	351 667	265 660	141 216	72 838	298 207	218 609	118 623	85 216	47 294	21 266
Pinal County	116 379	90 918	68 579	62 673	43 191	28 841	52 732	34 080	19 837	21 589	13 196	7 223
Santa Cruz County	29 676	20 459	13 966	10 808	9 344	9 482	9 595	6 402	4 280	3 386	2 879	2 631
Yavapai County	107 714	68 145	37 005	28 912	24 991	26 511	54 805	33 759	16 221	12 628	9 265	9 286
Yuma County	106 895	r88 762	60 827	46 235	28 006	19 326	46 541	r37 061	19 453	14 884	8 862	5 452
Arkansas	2 350 725	r2 286 357	1 923 322	1 786 272	1 909 511	1 949 387	1 000 667	r898 568	675 620	586 552	575 163	520 613
Arkansas County	21 653	24 175	23 347	23 355	23 665	24 437	9 575	9 875	8 186	7 762	7 244	6 688
Ashley County	24 319	26 538	24 976	24 220	25 660	26 785	9 820	9 770	8 263	7 197	7 176	7 130
Baxter County	31 186	27 409	15 319	9 943	11 683	10 281	15 549	12 928	6 556	3 782	3 679	2 649
Benton County	97 499	78 115	50 476	36 272	38 076	36 148	41 444	32 206	18 755	13 299	12 641	11 091
Boone County	28 297	26 067	19 073	16 116	16 260	15 860	12 380	10 688	7 303	5 967	5 239	4 432
Bradley County	11 793	13 803	12 778	14 029	15 987	18 097	5 092	5 591	4 721	4 533	4 631	4 632
Calhoun County	5 826	6 079	5 573	5 991	7 132	9 636	2 437	2 372	2 032	1 949	2 123	2 423
Carroll County	18 654	16 203	12 301	11 284	13 244	14 737	8 740	7 345	5 198	4 493	4 518	4 421
Chicot County	15 713	17 793	18 164	18 990	22 306	27 452	6 191	6 584	6 177	6 040	7 489	7 941
Clark County	21 437	23 326	21 537	20 950	22 998	24 402	8 807	8 822	7 233	6 555	6 914	6 296
Clay County	18 107	20 616	18 771	21 258	26 674	28 386	8 362	8 688	7 085	7 391	7 963	7 167
Cleburne County	19 411	16 909	10 349	9 059	11 487	13 134	10 802	8 584	4 420	3 299	3 414	3 330
Cleveland County	7 781	7 868	6 605	6 944	8 956	12 570	3 322	3 078	2 363	2 288	2 512	3 059
Columbia County	25 691	26 644	25 952	26 400	28 770	29 822	10 690	10 445	8 988	8 530	8 585	7 743
Conway County	19 151	19 505	16 805	15 430	18 137	21 536	8 009	7 457	5 827	4 969	5 363	5 195
Craighead County	68 956	63 239	52 068	47 303	50 613	47 200	28 434	24 139	17 650	15 444	14 359	11 844
Crawford County	42 493	36 892	25 677	21 318	22 727	23 920	16 711	13 763	8 896	7 006	6 848	6 202
Crittenden County	49 939	49 499	48 106	47 564	47 184	42 473	18 875	16 980	14 274	13 829	13 897	12 517
Cross County	19 225	20 434	19 783	19 551	24 757	26 046	7 254	7 188	6 035	5 804	7 021	6 556
Dallas County	9 614	10 515	10 022	10 522	12 416	14 471	4 049	4 237	3 520	3 264	3 591	3 689
Desha County	16 798	19 760	18 761	20 770	25 155	27 160	6 706	7 267	6 318	6 484	7 433	7 363
Drew County	17 369	17 910	15 157	15 213	17 959	19 831	7 159	6 648	5 078	4 617	4 946	5 182
Faulkner County	60 006	46 192	31 578	24 303	25 289	25 880	23 397	16 814	10 198	7 902	7 295	6 599
Franklin County	14 897	14 705	11 301	10 213	12 358	15 683	6 228	5 689	4 070	3 567	3 777	3 970
Fulton County	10 037	9 975	7 699	6 657	9 187	10 253	4 839	4 360	3 037	2 556	2 776	2 715
Garland County	73 397	70 531	54 131	46 697	47 102	41 664	37 966	34 120	23 996	18 699	16 866	12 878
Grant County	13 948	13 008	9 711	8 294	9 024	10 477	5 540	4 901	3 349	2 759	2 662	2 681
Greene County	31 804	30 744	24 765	25 198	29 149	30 204	13 216	11 944	8 770	8 301	8 470	7 512
Hempstead County	21 621	23 635	19 308	19 661	25 080	32 770	9 690	9 702	7 137	6 763	7 700	8 351
Hot Spring County	26 115	26 819	21 963	21 893	22 181	18 916	11 378	10 699	7 713	7 081	6 544	4 952
Howard County	13 569	13 459	11 412	10 878	13 342	16 621	5 600	5 143	4 201	3 747	4 233	4 441
Independence County	31 192	30 147	22 723	20 048	23 488	25 643	12 838	11 630	8 371	6 912	7 036	6 417
Izard County	11 364	10 768	7 381	6 766	9 953	12 834	5 535	5 073	3 198	2 626	3 080	3 282
Jackson County	18 944	21 646	20 452	22 843	25 912	26 427	8 086	8 306	7 091	6 968	7 379	6 731
Jefferson County	85 487	90 718	85 329	81 373	76 075	65 101	33 311	33 032	28 347	24 929	22 793	18 881
Johnson County	18 221	17 423	13 630	12 421	16 138	18 795	7 984	7 179	5 278	4 400	4 950	4 876
Lafayette County	9 643	10 213	10 018	11 030	13 203	16 851	4 523	4 502	3 792	3 588	4 104	4 551
Lawrence County	17 457	18 447	16 320	17 267	21 303	22 651	7 692	7 479	6 085	5 717	6 234	5 623
Lee County	13 053	15 539	18 884	21 001	24 322	26 810	5 085	5 272	5 566	6 222	6 780	7 030
Lincoln County	13 690	13 369	12 913	14 447	17 079	19 709	4 295	4 229	3 786	3 702	4 805	5 134
Little River County	13 966	13 952	11 194	9 211	11 690	15 932	6 171	5 731	4 017	3 167	3 658	4 413
Logan County	20 557	20 144	16 789	15 957	20 260	25 967	8 539	7 900	6 186	5 440	5 792	6 383
Lonoke County	39 268	34 518	26 249	24 551	27 278	29 802	15 009	12 442	8 910	7 597	8 188	8 381
Madison County	11 618	11 373	9 453	9 068	11 734	14 531	5 182	4 747	3 554	3 337	3 591	3 746
Marion County	12 001	11 334	7 000	6 041	8 609	9 464	6 139	5 389	3 048	2 403	2 739	2 452
Miller County	38 467	37 766	33 385	31 686	32 614	31 874	16 172	14 695	11 875	10 955	10 009	8 823
Mississippi County	57 525	59 517	62 060	70 174	82 375	80 217	22 232	21 554	19 818	21 667	24 443	21 333
Monroe County	11 333	14 052	15 657	17 327	19 540	21 133	5 063	5 737	5 007	5 133	5 609	5 530
Montgomery County	7 841	7 771	5 821	5 370	6 680	8 876	4 269	3 600	2 357	2 054	2 111	2 376
Nevada County	10 101	11 097	10 111	10 700	14 781	19 869	4 287	4 436	3 825	3 763	4 573	5 087
Newton County	7 666	7 756	5 844	5 963	8 685	10 881	3 439	3 082	2 282	1 961	2 316	2 658
Ouachita County	30 574	30 541	30 896	31 641	33 051	31 151	13 204	12 116	11 113	10 822	10 163	8 004
Perry County	7 969	7 266	5 634	4 927	5 978	8 392	3 702	3 176	2 218	1 770	1 918	2 070
Phillips County	28 838	34 772	40 046	43 997	46 254	45 970	11 094	12 401	12 351	13 191	13 832	13 464
Pike County	10 086	10 373	8 711	7 864	10 032	11 786	4 550	4 254	3 369	2 910	3 139	3 091
Poinsett County	24 664	27 032	26 843	30 834	39 311	37 670	10 271	10 212	8 930	9 497	10 722	9 076
Polk County	17 347	17 007	13 297	11 981	14 182	15 832	7 732	6 998	5 192	4 548	4 634	4 247
Pope County	45 883	r38 964	28 607	21 177	23 291	25 682	18 430	r14 885	9 882	6 858	6 827	6 541
Prairie County	9 518	10 140	10 249	10 515	13 768	15 304	4 340	4 061	3 602	3 379	4 225	3 889
Pulaski County	349 660	r340 597	287 189	242 980	196 685	156 085	151 538	r132 805	98 201	76 449	59 228	43 567
Randolph County	16 558	16 834	12 645	12 520	15 982	18 319	7 343	6 720	4 655	4 334	4 743	4 640
St. Francis County	28 497	30 858	30 799	33 303	36 841	36 043	10 958	10 663	9 025	9 648	10 574	9 770
Saline County	64 183	r53 156	36 107	28 956	23 816	19 163	24 602	r18 852	11 684	8 148	6 248	4 527
Scott County	10 205	9 685	8 207	7 297	10 057	13 300	4 485	3 839	3 037	2 626	3 057	3 447
Searcy County	7 841	8 847	7 731	8 124	10 424	11 942	3 739	3 683	3 037	2 854	3 110	2 898
Sebastian County	99 590	95 172	79 237	66 685	64 202	62 809	43 621	39 130	28 606	24 669	21 200	17 136
Sevier County	13 637	14 060	11 272	10 156	12 293	15 248	5 880	5 527	4 169	3 655	3 889	3 971
Sharp County	14 109	14 607	8 233	6 319	8 999	11 497	7 617	7 203	4 375	2 571	2 679	3 097
Stone County	9 775	9 022	6 838	6 294	7 662	8 603	4 548	3 856	2 654	2 143	2 108	2 233
Union County	46 719	48 573	45 428	49 518	49 686	50 461	20 276	19 730	16 645	16 632	15 354	13 867
Van Buren County	14 008	13 357	8 275	7 228	9 687	12 518	7 580	6 061	3 361	2 677	2 962	3 253
Washington County	113 409	100 494	77 370	55 797	49 979	41 114	47 349	38 510	26 555	19 101	15 254	11 866
White County	54 676	50 835	39 253	32 745	38 040	37 176	21 658	18 482	13 806	10 928	11 188	9 825
Woodruff County	9 520	11 222	11 566	13 954	18 957	22 133	4 169	4 485	4 050	4 455	5 387	5 424
Yell County	17 759	17 026	14 208	11 940	14 057	20 970	7 868	6 877	5 361	4 269	4 623	5 354
California	29 760 021	r23 667 764	19 971 069	15 717 204	10 586 223	6 907 387	11 182 882	r9 279 041	7 000 174	5 465 870	3 590 660	2 340 373
Alameda County	1 279 182	1 105 379	1 071 446	908 209	740 315	513 011	504 109	444 607	378 833	310 312	247 145	173 031
Alpine County	1 113	1 097	484	397	241	323	1 319	933	521	168	304	159
Amador County	30 039	19 314	11 821	9 990	9 151	8 973	12 814	9 446	5 120	3 988	3 350	2 968
Butte County	182 120	143 851	101 969	82 030	64 930	42 840	76 115	61 360	38 110	31 494	23 309	14 488
Calaveras County	31 998	20 710	13 585	10 289	9 902	8 221	19 153	12 746	7 037	4 677	4 014	3 159
Colusa County	16 275	12 791	12 430	12 075	11 651	9 788	6 295	5 334	4 867	4 385	3 899	3 125
Contra Costa County	803 732	r656 331	556 116	409 030	298 984	100 450	316 170	r251 917	177 732	124 279	90 641	31 297
Del Norte County	23 460	18 217	14 580	17 771	8 078	4 745	9 091	7 581	5 341	5 831	2 804	1 836
El Dorado County	125 995	85 812	43 833	29 390	16 207	13 229	61 451	44 987	23 871	15 592	9 443	6 726
Fresno County	667 490	514 621	413 329	365 945	276 515	178 565	235 563	193 653	135 696	118 784	88 069	54 505

TIPSII [UPF] GPH21 CENSUS90 71583900 08/27/93 11:03 AM MACHINE: C DATA:CENSUS90*PH21TIPSDA00. 08/26/93 14:50:22 TAPE: NONE FRAME: 82
TSF:CENSUS90*92. 08/26/93 14:51:46 UTF:CENSUS90*93. 08/26/93 14:51:47 META:CENSUS90*PH21TABLES00. 08/26/93 15:23:55

Table 30. **Population and Housing Units: 1940 to 1990**—Con.

[For information concerning historical counts, see "User Notes." For definitions of terms and meanings of symbols, see text]

State County	Population						Housing units					
	1990	1980	1970	1960	1950	1940	1990	1980	1970	1960	1950	1940
California—Con.												
Glenn County	24 798	21 350	17 521	17 245	15 448	12 195	9 329	8 425	6 299	5 956	5 111	3 745
Humboldt County	119 118	r108 525	99 692	104 892	69 241	45 812	51 134	r45 389	35 222	34 691	22 975	15 386
Imperial County	109 303	92 110	74 492	72 105	62 975	59 740	36 559	32 088	23 401	21 916	17 904	16 400
Inyo County	18 281	17 895	15 571	11 684	11 658	7 625	8 712	8 484	6 135	5 104	4 229	2 770
Kern County	543 477	403 089	330 234	291 984	228 309	135 124	198 636	155 702	110 142	97 636	69 943	39 801
Kings County	101 469	73 738	66 717	49 954	46 768	35 168	30 843	25 694	20 131	16 098	14 506	11 110
Lake County	50 631	36 366	19 548	13 786	11 481	8 069	28 822	23 008	12 161	8 565	5 771	4 126
Lassen County	27 598	21 661	16 796	13 597	18 474	14 479	10 358	8 899	6 071	5 922	6 002	4 567
Los Angeles County	8 863 164	r7 477 238	7 041 980	6 038 771	4 151 687	2 785 643	3 163 343	r2 855 506	2 541 603	2 143 227	1 442 691	961 531
Madera County	88 090	63 116	41 519	40 468	36 964	23 314	30 831	24 607	14 788	13 593	11 489	6 945
Marin County	230 096	r222 592	208 652	146 820	85 619	52 907	99 757	r92 663	72 000	49 581	28 598	16 472
Mariposa County	14 302	11 108	6 015	5 064	5 145	5 605	7 700	5 762	3 089	2 436	2 207	2 229
Mendocino County	80 345	66 738	51 101	51 059	40 854	27 864	33 649	28 998	18 914	17 556	13 379	8 625
Merced County	178 403	r134 558	104 629	90 446	69 780	46 988	58 410	r50 016	32 708	28 538	21 024	14 464
Modoc County	9 678	8 610	7 469	8 308	9 678	8 713	4 672	3 738	2 892	3 317	3 287	2 979
Mono County	9 956	8 577	4 016	2 213	2 115	2 299	10 664	8 397	3 082	1 634	1 888	1 078
Monterey County	355 660	290 444	247 450	198 351	130 498	73 032	121 224	103 557	75 794	57 478	41 105	23 154
Napa County	110 765	99 199	79 140	65 890	46 603	28 503	44 199	40 052	26 838	21 176	13 746	8 752
Nevada County	78 510	51 645	26 346	20 911	19 888	19 283	37 352	24 759	11 960	9 184	7 932	6 846
Orange County	2 410 556	r1 932 921	1 421 233	703 925	216 224	130 760	875 072	r721 570	463 199	227 012	79 158	49 019
Placer County	172 796	117 247	77 632	56 998	41 649	28 108	77 879	54 014	30 441	21 362	15 665	10 332
Plumas County	19 739	17 340	11 707	11 620	13 519	11 548	11 942	9 451	6 016	5 523	5 386	4 159
Riverside County	1 170 413	r663 199	456 916	306 191	170 046	105 524	483 847	r295 069	169 136	115 392	62 397	36 663
Sacramento County	1 041 219	783 381	634 373	502 778	277 140	170 333	417 574	323 702	212 079	164 576	87 253	51 715
San Benito County	36 697	25 005	18 226	15 396	14 370	11 392	12 230	8 750	5 925	5 223	4 816	3 403
San Bernardino County	1 418 380	895 016	682 233	503 591	281 642	161 108	542 332	370 155	251 295	193 668	105 428	63 175
San Diego County	2 498 016	1 861 846	1 357 854	1 033 011	556 808	289 348	946 240	720 346	450 798	339 442	181 440	100 245
San Francisco County	723 959	678 974	715 674	740 316	775 357	634 536	328 471	316 608	310 402	310 559	265 726	222 176
San Joaquin County	480 628	347 342	291 073	249 989	200 750	134 207	166 274	136 001	96 476	80 697	61 430	38 210
San Luis Obispo County	217 162	155 435	105 690	81 044	51 417	33 246	90 200	66 780	37 612	29 399	18 813	11 891
San Mateo County	649 623	587 329	557 361	444 387	235 659	111 782	251 782	233 200	191 077	141 770	76 551	37 230
Santa Barbara County	369 608	298 694	264 324	168 962	98 220	70 555	138 149	114 910	88 806	57 290	33 166	22 664
Santa Clara County	1 497 577	1 295 071	1 065 313	642 315	290 547	174 949	540 240	473 817	336 873	199 922	91 670	56 406
Santa Cruz County	229 734	188 141	123 790	84 219	66 534	45 057	91 878	80 863	52 006	40 939	31 141	22 048
Shasta County	147 036	r115 613	77 640	59 468	36 413	28 800	60 552	r47 487	27 449	20 961	12 751	9 762
Sierra County	3 318	3 073	2 365	2 247	2 410	3 025	2 166	1 893	1 551	1 495	1 230	1 395
Siskiyou County	43 531	39 732	33 225	32 885	30 733	28 598	20 141	17 504	13 074	13 272	10 463	9 493
Solano County	340 421	235 203	171 989	134 597	104 833	49 118	119 533	84 270	53 762	41 894	33 007	15 312
Sonoma County	388 222	299 681	204 885	147 375	103 405	69 052	161 062	124 189	78 060	59 784	39 966	26 831
Stanislaus County	370 522	265 900	194 506	157 294	127 231	74 866	132 027	102 472	65 414	51 834	39 947	22 848
Sutter County	64 415	52 246	41 935	33 380	26 239	18 680	24 163	20 425	14 102	11 077	8 440	5 686
Tehama County	49 625	38 888	29 517	25 305	19 276	14 316	20 403	16 556	10 701	9 143	6 808	4 781
Trinity County	13 063	11 858	7 615	9 706	5 087	3 970	7 540	6 350	3 750	4 039	2 291	1 513
Tulare County	311 921	245 738	188 322	168 403	149 264	107 152	105 013	88 744	61 904	55 554	47 939	31 993
Tuolumne County	48 456	33 928	22 169	14 404	12 584	10 887	25 175	19 370	11 248	8 157	6 104	4 961
Ventura County	669 016	529 174	378 497	199 138	114 647	69 685	228 478	183 384	112 722	60 698	34 551	20 772
Yolo County	141 092	113 374	91 788	65 727	40 640	27 243	53 000	43 605	29 736	20 957	12 466	8 148
Yuba County	58 228	49 733	44 736	33 859	24 420	17 034	21 245	19 248	14 202	11 113	7 892	5 268
Colorado	3 294 394	r2 889 735	2 209 596	1 753 947	1 325 089	1 123 296	1 477 349	r1 194 135	757 835	594 522	436 226	354 660
Adams County	265 038	245 944	185 789	120 296	40 234	22 481	106 947	89 280	51 457	32 756	11 301	5 964
Alamosa County	13 617	11 799	11 422	10 000	10 531	10 484	5 254	4 433	3 678	3 174	3 131	2 885
Arapahoe County	391 511	r293 300	162 142	113 426	52 125	32 150	168 665	r112 986	48 925	33 127	16 111	9 355
Archuleta County	5 345	3 664	2 733	2 629	3 030	3 806	3 951	2 044	1 211	978	953	1 173
Baca County	4 556	5 419	5 674	6 310	7 964	6 207	2 434	2 480	2 262	2 290	2 661	2 016
Bent County	5 048	5 945	6 493	7 419	8 775	9 653	2 332	2 367	2 126	2 332	2 614	2 644
Boulder County	225 339	189 625	131 889	74 254	48 296	37 438	94 621	74 638	44 307	25 602	16 467	13 649
Chaffee County	12 684	13 227	10 162	8 298	7 168	8 109	6 547	5 781	3 749	3 044	2 774	2 996
Cheyenne County	2 397	2 153	2 396	2 789	3 453	2 964	1 083	958	899	957	1 106	993
Clear Creek County	7 619	7 308	4 819	2 793	3 289	3 784	4 811	4 198	2 493	1 819	2 065	1 969
Conejos County	7 453	7 794	7 846	8 428	10 171	11 648	3 574	3 117	2 545	2 716	3 086	2 893
Costilla County	3 190	3 071	3 091	4 219	6 067	7 533	1 743	1 437	1 114	1 388	1 662	1 765
Crowley County	3 946	2 988	3 086	3 978	5 222	5 398	1 415	1 361	1 296	1 417	1 588	1 521
Custer County	1 926	1 528	1 120	1 305	1 573	2 270	2 216	1 108	887	744	778	862
Delta County	20 980	21 225	15 286	15 602	17 365	16 470	10 082	9 239	6 186	5 897	5 898	4 966
Denver County	467 610	r492 686	514 678	493 887	415 786	322 412	239 636	r228 122	193 765	174 124	133 690	101 143
Dolores County	1 504	1 658	1 641	2 196	1 966	1 958	947	912	743	930	843	607
Douglas County	60 391	25 153	8 407	4 816	3 507	3 496	22 291	8 674	2 681	1 815	1 365	1 224
Eagle County	21 928	13 320	7 498	4 677	4 488	5 361	15 226	11 060	3 257	1 762	1 759	1 763
Elbert County	9 646	6 850	3 903	3 708	4 477	5 460	3 997	2 722	1 402	1 362	1 526	1 742
El Paso County	397 014	309 424	235 972	143 742	74 523	54 025	165 056	117 571	73 710	48 177	26 235	19 561
Fremont County	32 273	28 676	21 942	20 196	18 366	19 742	13 683	11 485	7 621	7 152	5 897	5 749
Garfield County	29 974	22 514	14 821	12 017	11 625	10 560	12 517	9 345	5 537	4 575	3 941	3 415
Gilpin County	3 070	2 441	1 272	685	850	1 625	2 438	2 012	1 265	1 224	888	1 045
Grand County	7 966	7 475	4 107	3 557	3 963	3 587	9 985	7 209	2 966	1 645	1 990	1 795
Gunnison County	10 273	10 689	7 578	5 477	5 716	6 192	7 294	5 734	3 361	2 056	2 755	2 577
Hinsdale County	467	408	202	208	263	349	1 254	697	651	241	268	323
Huerfano County	6 009	6 440	6 590	7 867	10 549	16 088	3 913	3 466	2 855	2 921	3 678	4 336
Jackson County	1 605	1 863	1 811	1 758	1 976	1 798	1 326	1 061	845	919	970	789
Jefferson County	438 430	371 753	235 368	127 520	55 687	30 725	178 611	138 542	72 820	41 678	20 308	11 799
Kiowa County	1 688	1 936	2 029	2 425	3 003	2 793	878	835	790	859	1 085	1 022
Kit Carson County	7 140	7 599	7 530	6 957	8 600	7 512	3 224	3 289	2 744	2 585	2 744	2 279
Lake County	6 007	8 830	8 282	7 101	6 150	6 883	3 527	3 753	2 959	2 636	2 400	2 391
La Plata County	32 284	r27 195	19 199	19 225	14 880	15 494	15 412	r12 036	6 989	6 815	4 785	4 692
Larimer County	186 136	149 184	89 900	53 343	43 554	35 539	77 811	62 191	33 898	20 937	16 596	14 281
Las Animas County	13 765	14 897	15 744	19 983	25 902	32 369	6 975	6 426	5 772	6 776	7 913	9 184
Lincoln County	4 529	4 663	4 836	5 310	5 909	5 882	2 204	2 145	1 877	1 934	2 012	1 862
Logan County	17 567	19 800	18 852	20 302	17 187	18 370	7 824	7 820	6 393	6 825	5 387	5 132
Mesa County	93 145	81 530	54 374	50 715	38 974	33 791	39 208	32 573	18 982	17 127	12 803	9 828
Mineral County	558	804	786	424	698	975	1 201	697	637	744	595	601
Moffat County	11 357	13 133	6 525	7 061	5 946	5 086	5 235	5 269	2 490	2 426	2 129	1 799
Montezuma County	18 672	16 510	12 952	14 024	9 991	10 463	8 050	6 498	4 480	4 733	3 237	2 919
Montrose County	24 423	24 352	18 366	18 286	15 220	15 418	10 353	9 378	6 208	5 847	4 863	4 463
Morgan County	21 939	22 513	20 105	21 192	18 074	17 214	9 230	9 019	7 032	7 028	5 563	4 830
Otero County	20 185	22 567	23 523	24 128	25 275	23 571	8 739	8 847	8 015	7 778	7 932	6 807
Ouray County	2 295	1 925	1 546	1 601	2 103	2 089	1 507	1 189	799	803	751	692
Park County	7 174	5 333	2 185	1 822	1 870	3 272	7 247	4 873	2 306	1 566	1 240	1 862
Phillips County	4 189	4 542	4 131	4 440	4 924	4 948	1 960	2 014	1 644	1 673	1 662	1 508
Pitkin County	12 661	10 338	6 185	2 381	1 646	1 836	9 837	8 501	2 748	1 060	812	799
Prowers County	13 347	13 070	13 258	13 296	14 836	12 304	5 855	5 452	4 664	4 513	4 616	3 752

TIPSII [UPF] GPH21 CENSUS90 71583900 08/27/93 11:03 AM MACHINE: C DATA:CENSUS90*PH21TIPSDA00. 08/26/93 14:50:22 TAPE: NONE FRAME: 83
TSF:CENSUS90*92. 08/26/93 14:51:46 UTF:CENSUS90*93. 08/26/93 14:51:47 META:CENSUS90*PH21TABLES00. 08/26/93 15:23:55

Table 30. **Population and Housing Units: 1940 to 1990**—Con.

[For information concerning historical counts, see "User Notes." For definitions of terms and meanings of symbols, see text]

State County	Population						Housing units					
	1990	1980	1970	1960	1950	1940	1990	1980	1970	1960	1950	1940
Colorado—Con.												
Pueblo County	123 051	125 972	118 238	118 707	90 188	68 870	50 872	49 095	37 636	34 680	25 551	19 331
Rio Blanco County	5 972	6 255	4 842	5 150	4 719	2 943	2 803	2 524	2 028	1 944	1 844	1 023
Rio Grande County	10 770	10 511	10 494	11 160	12 832	12 404	5 277	4 441	3 712	3 861	3 828	3 507
Routt County	14 088	13 404	6 592	5 900	8 940	10 525	9 252	7 281	3 092	2 508	3 046	3 497
Saguache County	4 619	3 935	3 827	4 473	5 664	6 173	2 306	1 884	1 614	1 901	1 991	1 826
San Juan County	745	833	831	849	1 471	1 439	481	475	372	380	402	521
San Miguel County	3 653	3 192	1 949	2 944	2 693	3 664	2 635	1 739	983	1 308	1 067	1 175
Sedgwick County	2 690	3 266	3 405	4 242	5 095	5 294	1 414	1 448	1 382	1 504	1 603	1 525
Summit County	12 881	8 848	2 665	2 073	1 135	1 754	17 091	10 261	2 198	993	802	975
Teller County	12 468	8 034	3 316	2 495	2 754	6 463	7 565	5 100	2 190	1 885	1 762	2 601
Washington County	4 812	5 304	5 550	6 625	7 520	8 336	2 307	2 413	2 141	2 374	2 437	2 424
Weld County	131 821	123 438	89 297	72 344	67 504	63 747	51 138	46 475	28 896	24 361	20 895	18 476
Yuma County	8 954	9 682	8 544	8 912	10 827	12 102	4 082	4 155	3 550	3 336	3 565	3 557
Connecticut	3 287 116	r3 107 564	3 032 217	2 535 234	2 007 280	1 709 242	1 320 850	r1 158 880	981 603	818 544	611 162	488 543
Fairfield County	827 645	807 143	792 814	653 589	504 342	418 384	324 355	295 065	254 618	208 997	153 716	119 117
Hartford County	851 783	807 766	816 737	689 555	539 661	450 189	341 812	300 683	262 881	215 370	155 973	119 302
Litchfield County	174 092	156 769	144 091	119 856	98 872	87 041	74 274	61 786	51 052	43 343	33 866	27 829
Middlesex County	143 196	129 017	115 018	88 865	67 332	55 999	61 593	51 220	38 608	32 426	23 238	17 908
New Haven County	804 219	r761 325	744 948	660 315	545 784	484 316	327 079	r287 180	242 851	212 735	163 974	138 934
New London County	254 957	238 409	230 654	185 745	144 821	125 224	104 461	90 271	73 475	62 100	47 099	38 319
Tolland County	128 699	114 823	103 440	68 737	44 709	31 866	46 677	38 039	29 735	20 281	13 710	10 398
Windham County	102 525	92 312	84 515	68 572	61 759	56 223	40 599	34 636	28 383	23 292	19 586	16 736
Delaware	666 168	594 338	548 104	446 292	318 085	266 505	289 919	238 611	180 233	143 725	97 013	75 567
Kent County	110 993	98 219	81 892	65 651	37 870	34 441	42 106	35 354	25 242	19 915	12 242	10 362
New Castle County	441 946	398 115	385 856	307 446	218 879	179 562	173 560	148 563	120 704	94 688	62 901	47 588
Sussex County	113 229	98 004	80 356	73 195	61 336	52 502	74 253	54 694	34 287	29 122	21 870	17 617
District of Columbia	606 900	r638 432	756 668	763 956	802 178	663 091	278 489	r277 249	278 327	262 641	229 738	185 128
District of Columbia	606 900	r638 432	756 668	763 956	802 178	663 091	278 489	r277 249	278 327	262 641	229 738	185 128
Florida	12 937 926	r9 746 961	6 791 418	4 951 560	2 771 305	1 897 414	6 100 262	r4 378 867	2 527 596	1 776 961	952 131	590 451
Alachua County	181 596	r151 369	104 764	74 074	57 026	38 607	79 022	r58 961	33 538	21 933	15 988	10 562
Baker County	18 486	15 289	9 242	7 363	6 313	6 510	5 975	4 548	2 352	1 951	1 857	1 551
Bay County	126 994	97 740	75 283	67 131	42 689	20 686	65 999	42 900	26 978	21 680	13 924	6 303
Bradford County	22 515	20 023	14 625	12 446	11 457	8 717	8 099	7 249	4 626	4 019	3 415	2 245
Brevard County	398 978	272 959	230 006	111 435	23 653	16 142	185 150	113 900	77 981	36 852	9 475	5 865
Broward County	1 255 488	r1 018 257	620 100	333 946	83 933	39 794	628 660	r486 161	253 320	128 559	36 284	15 944
Calhoun County	11 011	9 294	7 624	7 422	7 922	8 218	4 468	3 562	2 710	2 403	2 222	2 092
Charlotte County	110 975	58 460	27 559	12 594	4 286	3 663	64 641	34 798	13 752	6 188	2 178	1 412
Citrus County	93 515	54 703	19 196	9 268	6 111	5 846	49 854	29 195	9 769	4 512	2 261	1 912
Clay County	105 986	67 052	32 059	19 535	14 323	6 468	40 249	24 328	10 988	7 164	4 288	1 971
Collier County	152 099	85 971	38 040	15 753	6 488	5 102	94 165	50 743	17 580	5 950	2 340	1 991
Columbia County	42 613	35 399	25 250	20 077	18 216	16 859	17 818	13 628	8 450	6 377	5 305	4 667
Dade County	1 937 094	r1 625 509	1 267 792	935 047	495 084	267 739	771 288	r665 282	453 908	348 946	180 658	90 472
DeSoto County	23 865	19 039	13 060	11 683	9 242	7 792	10 310	7 458	4 095	3 399	2 695	2 394
Dixie County	10 585	7 751	5 480	4 479	3 928	7 018	6 445	4 010	1 884	1 584	1 280	1 965
Duval County	672 971	571 003	528 865	455 411	304 029	210 143	284 673	227 077	174 309	141 252	91 027	57 816
Escambia County	262 798	233 794	205 334	173 829	112 706	74 667	112 230	88 661	65 141	52 256	32 616	18 567
Flagler County	28 701	10 913	4 454	4 566	3 367	3 008	15 215	5 891	1 867	1 696	1 287	956
Franklin County	8 967	7 661	7 065	6 576	5 814	5 991	5 891	4 497	3 409	3 101	2 326	1 970
Gadsden County	41 105	r41 674	39 184	41 989	36 457	31 450	14 859	r13 387	10 268	9 625	8 305	6 918
Gilchrist County	9 667	5 767	3 551	2 868	3 499	4 250	4 071	2 647	1 253	1 024	1 045	1 087
Glades County	7 591	5 992	3 669	2 950	2 199	2 745	4 624	3 475	1 443	1 035	669	905
Gulf County	11 504	10 658	10 096	9 937	7 460	6 951	6 339	4 741	3 795	3 581	2 420	2 051
Hamilton County	10 930	8 761	7 787	7 705	8 981	9 778	4 119	3 342	2 562	2 345	2 667	2 594
Hardee County	19 499	r20 357	14 889	12 370	10 073	10 158	7 941	r7 432	4 801	4 063	3 230	2 807
Hendry County	25 773	18 599	11 859	8 119	6 051	5 237	9 945	7 032	3 985	2 569	1 924	1 864
Hernando County	101 115	44 469	17 004	11 205	6 693	5 641	50 018	22 541	7 776	4 406	2 284	1 762
Highlands County	68 432	47 526	29 507	21 338	13 636	9 246	40 114	25 994	12 547	8 584	5 277	2 687
Hillsborough County	834 054	r646 939	490 265	397 788	249 894	180 148	367 740	r263 608	168 555	135 406	81 372	53 050
Holmes County	15 778	14 723	10 720	10 844	13 988	15 447	6 785	5 751	4 082	3 473	3 857	3 575
Indian River County	90 208	59 896	35 992	25 309	11 872	8 957	47 128	29 417	14 109	9 703	4 615	2 944
Jackson County	41 375	39 154	34 434	36 208	34 645	34 428	16 320	14 588	11 379	10 962	9 817	8 693
Jefferson County	11 296	10 703	8 778	9 543	10 413	12 032	4 395	3 843	2 683	2 831	2 995	3 067
Lafayette County	5 578	4 035	2 892	2 889	3 440	4 405	2 266	1 764	1 036	1 066	1 066	1 162
Lake County	152 104	104 870	69 305	57 383	36 340	27 255	75 707	50 511	28 348	21 757	12 924	8 994
Lee County	335 113	205 266	105 216	54 539	23 404	17 488	189 051	111 013	43 511	21 032	8 978	5 787
Leon County	192 493	148 655	103 047	74 225	51 590	31 646	81 325	59 556	32 576	21 103	13 830	8 826
Levy County	25 923	19 870	12 756	10 364	10 637	12 550	12 307	9 068	4 760	3 622	3 454	3 569
Liberty County	5 569	4 260	3 379	3 138	3 182	3 752	2 157	2 027	1 287	990	909	954
Madison County	16 569	14 894	13 481	14 154	14 197	16 190	6 275	5 557	4 265	4 304	3 980	4 356
Manatee County	211 707	r148 445	97 115	69 168	34 704	26 098	115 245	r83 608	42 841	30 309	14 601	8 921
Marion County	194 833	122 488	69 030	51 616	38 187	31 243	94 567	55 345	26 129	17 960	11 941	9 051
Martin County	100 900	64 014	28 035	16 932	7 807	6 295	54 199	34 002	12 403	7 473	3 396	2 511
Monroe County	78 024	63 188	52 586	47 921	29 957	14 078	46 215	38 088	20 731	16 721	8 399	4 486
Nassau County	43 941	32 894	20 626	17 189	12 811	10 826	18 726	13 303	6 785	5 344	3 882	2 747
Okaloosa County	143 776	109 920	88 187	61 175	27 533	12 900	62 569	43 099	27 296	17 943	7 524	3 628
Okeechobee County	29 627	20 264	11 233	6 424	3 454	3 000	13 266	9 605	3 719	2 013	1 099	905
Orange County	677 491	r470 865	344 311	263 540	114 950	70 074	282 686	r184 701	117 298	88 420	40 212	23 298
Osceola County	107 728	49 287	25 267	19 029	11 406	10 119	47 959	23 825	10 540	7 906	4 928	3 771
Palm Beach County	863 518	r576 758	348 993	228 106	114 688	79 989	461 665	r295 536	141 363	89 396	46 502	28 360
Pasco County	281 131	r193 661	75 955	36 785	20 529	13 981	148 965	r100 846	34 816	14 854	7 672	4 873
Pinellas County	851 659	728 531	522 329	374 665	159 249	91 852	458 341	377 052	228 771	165 823	71 240	40 525
Polk County	405 382	321 652	228 515	195 139	123 997	86 665	186 225	134 873	81 244	64 116	39 450	25 954
Putnam County	65 070	50 549	36 424	32 212	23 615	18 698	31 840	23 645	13 019	10 880	7 789	5 917
St. Johns County	83 829	51 303	31 035	30 034	24 998	20 012	40 712	22 861	11 840	10 646	8 832	6 264
St. Lucie County	150 171	87 182	50 836	39 294	20 180	11 871	73 843	40 915	18 871	13 989	6 843	3 609
Santa Rosa County	81 608	55 988	37 741	29 547	18 554	16 085	32 831	20 356	12 151	8 673	5 285	4 000
Sarasota County	277 776	202 251	120 413	76 895	28 827	16 106	157 055	113 355	56 242	34 806	13 698	6 097
Seminole County	287 529	179 752	83 692	54 947	26 883	22 304	117 845	68 154	28 446	18 212	8 516	6 771
Sumter County	31 577	24 272	14 839	11 869	11 330	11 041	15 298	11 083	5 285	4 138	3 471	3 034
Suwannee County	26 780	22 287	15 559	14 961	16 986	17 073	11 699	8 765	5 227	4 748	5 186	4 426
Taylor County	17 111	16 532	13 641	13 168	10 416	11 565	7 908	6 982	4 991	4 407	3 382	3 447
Union County	10 252	10 166	8 112	6 043	8 906	7 094	2 975	2 329	1 745	1 298	1 389	1 397
Volusia County	370 712	258 762	169 487	125 319	74 229	53 710	180 972	124 427	70 605	52 351	30 148	19 993
Wakulla County	14 202	10 887	6 308	5 257	5 258	5 463	6 587	5 072	2 726	1 918	1 687	1 444
Walton County	27 760	21 300	16 087	15 576	14 725	14 246	18 728	10 918	6 597	5 591	4 529	3 562
Washington County	16 919	14 509	11 453	11 249	11 888	12 302	7 703	5 979	4 237	3 723	3 486	3 153

TIPSII [UPF] GPH21 CENSUS90 71583900 08/27/93 11:03 AM MACHINE: C DATA:CENSUS90*PH21TIPSDA00. 08/26/93 14:50:22 TAPE: NONE FRAME: 84
TSF:CENSUS90*92. 08/26/93 14:51:46 UTF:CENSUS90*93. 08/26/93 14:51:47 META:CENSUS90*PH21TABLES00. 08/26/93 15:23:55

Table 30. **Population and Housing Units: 1940 to 1990**—Con.

[For information concerning historical counts, see "User Notes." For definitions of terms and meanings of symbols, see text]

State County	Population						Housing units					
	1990	1980	1970	1960	1950	1940	1990	1980	1970	1960	1950	1940
Georgia	6 478 216	r5 462 982	4 587 930	3 943 116	3 444 578	3 123 723	2 638 418	r2 028 305	1 470 754	1 170 039	966 672	796 715
Appling County	15 744	15 565	12 726	13 246	14 003	14 497	6 629	5 808	3 942	3 627	3 636	3 158
Atkinson County	6 213	6 141	5 879	6 188	7 362	7 093	2 449	2 317	1 786	1 698	1 938	1 659
Bacon County	9 566	9 379	8 233	8 359	8 940	8 096	3 859	3 414	2 787	2 450	2 295	1 829
Baker County	3 615	3 808	3 875	4 543	5 952	7 344	1 499	1 274	1 173	1 398	1 524	1 796
Baldwin County	39 530	34 686	34 240	34 064	29 706	24 190	14 200	12 235	7 970	6 296	4 907	4 251
Banks County	10 308	8 702	6 833	6 497	6 935	8 733	4 193	3 281	2 320	1 884	2 044	2 162
Barrow County	29 721	21 354	16 859	14 485	13 115	13 064	11 812	7 776	5 682	4 489	3 838	3 355
Bartow County	55 911	40 760	32 911	28 267	27 370	25 283	21 757	14 836	10 522	8 561	7 543	6 105
Ben Hill County	16 245	16 000	13 171	13 633	14 879	14 523	6 875	6 201	4 601	4 351	4 239	3 720
Berrien County	14 153	13 525	11 556	12 038	13 966	15 370	5 858	5 121	3 859	3 603	3 576	3 683
Bibb County	149 967	150 256	143 366	141 249	114 079	83 783	61 462	55 579	47 397	42 638	32 939	23 848
Bleckley County	10 430	10 767	10 291	9 642	9 218	9 655	4 268	3 924	3 209	2 823	2 643	2 512
Brantley County	11 077	8 701	5 940	5 891	6 387	6 871	4 404	3 153	1 875	1 667	1 642	1 562
Brooks County	15 398	15 255	13 743	15 292	18 169	20 497	5 972	5 363	4 364	4 693	4 831	5 023
Bryan County	15 438	10 175	6 539	6 226	5 965	6 288	5 549	3 511	1 947	1 795	1 608	1 494
Bulloch County	43 125	35 785	31 585	24 263	24 740	26 010	16 541	12 682	10 512	6 902	6 675	6 332
Burke County	20 579	19 349	18 255	20 596	23 458	26 520	8 329	6 812	5 563	5 890	7 342	7 675
Butts County	15 326	13 665	10 560	8 976	9 079	9 182	5 536	4 974	3 685	3 180	2 814	2 537
Calhoun County	5 013	5 717	6 606	7 341	8 578	10 438	2 061	1 963	2 113	2 316	2 636	2 903
Camden County	30 167	13 371	11 334	9 975	7 322	5 910	10 885	5 380	3 539	2 932	2 062	1 690
Candler County	7 744	7 518	6 412	6 672	8 063	9 103	3 203	2 841	2 161	2 169	2 239	2 215
Carroll County	71 422	56 346	45 404	36 451	34 112	34 156	27 736	20 321	14 625	10 954	10 079	8 754
Catoosa County	42 464	36 991	28 271	21 101	15 146	12 199	16 762	13 401	8 807	6 060	4 150	2 683
Charlton County	8 496	7 343	5 680	5 313	4 821	5 256	3 222	2 506	1 666	1 511	1 279	1 290
Chatham County	216 935	202 226	187 816	188 299	151 481	117 970	91 178	77 485	61 958	59 325	46 928	33 281
Chattahoochee County	16 934	21 732	25 813	13 011	12 149	15 138	3 108	3 201	2 127	1 411	1 324	590
Chattooga County	22 242	21 856	20 541	19 954	21 197	18 532	9 142	8 287	6 817	6 131	5 752	4 416
Cherokee County	90 204	51 699	31 059	23 001	20 750	20 126	33 840	17 894	9 932	6 823	5 673	4 932
Clarke County	87 594	74 498	65 177	45 363	36 550	28 398	35 971	27 602	20 559	12 884	9 855	7 616
Clay County	3 364	3 553	3 636	4 551	5 844	7 064	1 586	1 339	1 282	1 454	1 705	1 874
Clayton County	182 052	150 357	98 126	46 365	22 872	11 655	71 926	53 014	29 443	12 864	6 273	3 010
Clinch County	6 160	6 660	6 405	6 545	6 007	6 437	2 423	2 353	2 014	1 944	1 744	1 776
Cobb County	447 745	297 718	196 793	114 174	61 830	38 272	189 872	113 311	61 190	33 135	17 410	9 737
Coffee County	29 592	26 894	22 828	21 953	23 961	21 541	11 650	9 794	7 162	6 381	6 068	5 069
Colquitt County	36 645	35 376	32 298	34 048	33 999	33 012	14 350	12 953	10 406	10 189	9 323	7 831
Columbia County	66 031	40 118	22 327	13 423	9 525	9 433	23 745	14 099	6 740	3 686	2 510	2 420
Cook County	13 456	13 490	12 129	11 822	12 201	11 919	5 340	4 857	3 921	3 610	3 263	2 831
Coweta County	53 853	39 268	32 310	28 893	27 786	26 972	20 413	14 119	10 210	8 637	8 111	7 178
Crawford County	8 991	7 684	5 748	5 816	6 080	7 128	3 279	2 573	1 666	1 642	1 632	1 693
Crisp County	20 011	19 489	18 087	17 768	17 663	17 540	8 318	7 383	6 096	5 649	5 373	4 700
Dade County	13 147	12 318	9 910	8 666	7 364	5 894	4 998	4 293	2 993	2 355	1 864	1 287
Dawson County	9 429	4 774	3 639	3 590	3 712	4 479	4 321	2 401	1 344	1 157	1 080	982
Decatur County	25 511	25 495	22 310	25 203	23 620	22 234	10 120	9 065	7 157	7 432	6 754	5 627
DeKalb County	545 837	483 024	415 387	256 782	136 395	86 942	231 520	181 849	129 712	76 875	40 694	23 680
Dodge County	17 607	16 955	15 658	16 483	17 865	21 022	7 094	6 395	5 468	4 897	5 053	5 090
Dooly County	9 901	10 826	10 404	11 474	14 159	16 886	4 003	3 772	3 433	3 480	4 095	4 378
Dougherty County	96 311	r100 710	89 639	75 680	43 617	28 565	37 373	r34 735	27 041	20 980	12 098	7 716
Douglas County	71 120	54 573	28 659	16 741	12 173	10 053	26 495	17 758	8 677	4 728	3 345	2 478
Early County	11 854	13 158	12 682	13 151	17 413	18 679	4 714	4 681	4 112	4 112	4 934	4 581
Echols County	2 334	2 297	1 924	1 876	2 494	2 964	942	827	628	544	785	859
Effingham County	25 687	18 327	13 632	10 144	9 133	9 646	9 492	6 325	4 002	2 726	2 657	2 468
Elbert County	18 949	18 758	17 262	17 835	18 585	19 618	7 891	7 050	5 826	5 355	5 154	4 887
Emanuel County	20 546	20 795	18 357	17 815	19 789	23 517	8 344	7 808	6 383	5 855	5 979	5 958
Evans County	8 724	8 428	7 290	6 952	6 653	7 401	3 512	3 191	2 376	2 065	1 888	1 883
Fannin County	15 992	14 748	13 357	13 620	15 192	14 752	8 363	6 730	4 916	4 401	3 898	3 211
Fayette County	62 415	29 043	11 364	8 199	7 978	8 170	22 428	9 619	3 437	2 330	2 280	2 167
Floyd County	81 251	79 800	73 742	69 130	62 899	56 141	32 821	30 246	24 093	21 054	17 056	14 080
Forsyth County	44 083	27 958	16 928	12 170	11 005	11 322	17 869	10 969	6 003	3 883	3 083	2 709
Franklin County	16 650	15 185	12 784	13 274	14 446	15 612	7 613	6 188	4 397	4 167	4 192	3 682
Fulton County	648 951	589 904	605 210	556 326	473 572	392 886	297 503	246 457	207 795	172 942	134 448	107 210
Gilmer County	13 368	11 110	8 956	8 922	9 963	9 001	6 986	4 424	3 148	2 686	2 591	2 094
Glascock County	2 357	2 382	2 280	2 672	3 579	4 547	1 036	910	875	887	1 137	1 035
Glynn County	62 496	54 981	50 528	41 954	29 046	21 920	27 724	22 358	16 659	13 158	9 204	6 194
Gordon County	35 072	30 070	23 570	19 228	18 922	18 445	13 777	10 935	7 748	5 909	5 268	4 428
Grady County	20 279	19 845	17 826	18 015	18 928	19 654	8 129	7 126	6 003	5 352	5 129	4 700
Greene County	11 793	11 391	10 212	11 193	12 843	13 709	4 699	4 147	3 268	3 114	3 547	3 565
Gwinnett County	352 910	r166 808	72 349	43 541	32 320	29 087	137 608	r58 109	22 235	12 754	9 054	7 173
Habersham County	27 621	25 020	20 691	18 116	16 553	14 771	11 076	8 930	6 574	5 298	4 651	3 532
Hall County	95 428	75 649	59 405	49 739	40 113	34 822	38 315	27 956	19 688	14 888	11 028	8 386
Hancock County	8 908	9 466	9 019	9 979	11 052	12 764	3 396	3 162	2 499	2 674	2 788	3 282
Haralson County	21 966	18 422	15 927	14 543	14 663	14 377	9 016	6 990	5 437	4 547	4 074	3 668
Harris County	17 788	15 464	11 520	11 167	11 265	11 428	7 814	6 053	4 159	3 304	3 237	2 816
Hart County	19 712	18 585	15 814	15 229	14 495	15 512	8 942	7 527	4 985	4 454	4 007	3 641
Heard County	8 628	6 520	5 354	5 333	6 975	8 610	3 536	2 459	1 823	1 617	1 977	2 173
Henry County	58 741	36 309	23 724	17 619	15 857	15 119	21 275	12 273	6 863	4 849	4 414	3 843
Houston County	89 208	77 605	62 924	39 154	20 964	11 303	34 785	27 423	19 106	11 175	5 920	2 974
Irwin County	8 649	8 988	8 036	9 211	11 973	12 936	3 479	3 341	2 637	2 651	3 022	2 895
Jackson County	30 005	25 343	21 093	18 499	18 997	20 089	11 775	9 105	6 826	5 667	5 417	4 873
Jasper County	8 453	7 553	5 760	6 135	7 473	8 772	3 637	3 083	2 120	1 965	2 343	2 504
Jeff Davis County	12 032	11 473	9 425	8 914	9 299	8 841	4 792	4 049	3 046	2 493	2 290	1 986
Jefferson County	17 408	18 403	17 174	17 468	18 855	20 040	7 065	6 519	5 233	5 043	5 133	5 281
Jenkins County	8 247	8 841	8 332	9 148	10 264	11 843	3 365	3 346	2 810	2 878	3 096	3 434
Johnson County	8 329	8 660	7 727	8 048	9 893	12 953	3 389	3 325	2 566	2 582	3 050	3 127
Jones County	20 739	16 579	12 270	8 468	7 538	8 331	7 722	5 831	3 576	2 282	2 075	2 096
Lamar County	13 038	12 215	10 688	10 240	10 242	10 091	5 066	4 332	3 351	2 977	2 897	2 677
Lanier County	5 531	5 654	5 031	5 097	5 151	5 632	2 202	2 036	1 584	1 533	1 409	1 238
Laurens County	39 988	36 990	32 738	32 313	33 123	33 606	16 504	13 484	10 598	9 582	9 287	8 352
Lee County	16 250	11 684	7 044	6 204	6 674	7 837	5 537	3 877	2 158	1 709	2 011	2 295
Liberty County	52 745	37 583	17 569	14 487	8 444	8 595	16 776	10 800	4 810	4 094	2 239	2 106
Lincoln County	7 442	6 716	5 895	5 906	6 462	7 042	3 870	3 089	2 032	1 553	1 667	1 748
Long County	6 202	4 524	3 746	3 874	3 598	4 086	2 638	1 734	1 179	1 086	937	1 006
Lowndes County	75 981	67 972	55 112	49 270	35 211	31 860	28 906	24 333	17 404	14 369	9 918	7 882
Lumpkin County	14 573	10 762	8 728	7 241	6 574	6 223	5 729	3 835	2 554	2 103	1 608	1 479
McDuffie County	20 119	18 546	15 276	12 627	11 443	10 878	8 043	6 899	4 924	3 787	3 308	2 727
McIntosh County	8 634	8 046	7 371	6 364	6 008	5 292	4 276	3 643	2 644	2 131	1 893	1 588
Macon County	13 114	14 003	12 933	13 170	14 213	15 947	4 848	4 677	3 750	3 631	4 159	4 209
Madison County	21 050	17 747	13 517	11 246	12 238	13 431	8 428	6 480	4 344	3 415	3 320	3 293
Marion County	5 590	5 297	5 099	5 477	6 521	6 954	2 152	1 841	1 542	1 471	1 817	1 746
Meriwether County	22 411	21 229	19 461	19 756	21 055	22 055	8 409	7 600	5 947	5 575	5 989	5 545
Miller County	6 280	7 038	6 424	6 908	9 023	9 998	2 602	2 562	2 150	2 069	2 478	2 244

TIPSII [UPF] GPH21 CENSUS90 71583900 08/27/93 11:03 AM MACHINE: C DATA:CENSUS90*PH21TIPSDA00. 08/26/93 14:50:22 TAPE: NONE FRAME: 85
TSF:CENSUS90*92. 08/26/93 14:51:46 UTF:CENSUS90*93. 08/26/93 14:51:47 META:CENSUS90*PH21TABLES00. 08/26/93 15:23:55

Table 30. **Population and Housing Units: 1940 to 1990**—Con.

[For information concerning historical counts, see "User Notes." For definitions of terms and meanings of symbols, see text]

State County	Population						Housing units					
	1990	1980	1970	1960	1950	1940	1990	1980	1970	1960	1950	1940
Georgia—Con.												
Mitchell County	20 275	21 114	18 956	19 652	22 528	23 261	7 443	7 046	5 802	5 531	6 015	5 699
Monroe County	17 113	14 610	10 991	10 495	10 523	10 749	6 401	4 996	3 215	2 965	2 986	2 874
Montgomery County	7 163	7 011	6 099	6 284	7 901	9 668	2 885	2 540	1 931	1 780	2 121	2 168
Morgan County	12 883	11 572	9 904	10 280	11 899	12 713	4 814	3 918	3 027	3 069	3 522	3 432
Murray County	26 147	19 685	12 986	10 447	10 676	11 137	10 207	6 942	4 096	2 986	2 795	2 416
Muscogee County	179 278	170 108	167 377	158 623	118 028	75 494	70 902	63 818	56 690	45 112	31 684	19 906
Newton County	41 808	r34 666	26 282	20 999	20 185	18 576	15 494	r12 102	8 125	6 348	5 772	4 819
Oconee County	17 618	12 427	7 915	6 304	7 009	7 576	6 561	4 501	2 607	1 828	2 050	1 893
Oglethorpe County	9 763	8 929	7 598	7 926	9 958	12 430	3 936	3 149	2 361	2 145	2 811	2 951
Paulding County	41 611	26 110	17 520	13 101	11 752	12 832	15 237	9 167	5 408	3 920	3 293	2 910
Peach County	21 189	19 151	15 990	13 846	11 705	10 378	7 537	6 640	4 528	3 767	3 253	2 753
Pickens County	14 432	11 652	9 620	8 903	8 855	9 136	6 403	4 834	3 183	2 659	2 480	2 262
Pierce County	13 328	11 897	9 281	9 678	11 112	11 800	5 271	4 297	2 945	2 982	3 031	2 677
Pike County	10 224	8 937	7 316	7 138	8 459	10 375	3 797	3 098	2 352	2 132	2 577	2 615
Polk County	33 815	r32 382	29 656	28 015	30 976	28 467	13 585	r12 061	9 912	8 588	8 300	6 517
Pulaski County	8 108	8 950	8 066	8 204	8 808	9 829	3 470	3 404	2 819	2 533	2 517	2 703
Putnam County	14 137	10 295	8 394	7 798	7 731	8 514	7 113	5 259	3 110	2 240	2 031	2 421
Quitman County	2 209	2 357	2 180	2 432	3 015	3 435	1 346	975	632	622	871	883
Rabun County	11 648	10 466	8 327	7 456	7 424	7 821	7 883	6 162	4 235	3 189	2 512	2 194
Randolph County	8 023	9 599	8 734	11 078	13 804	16 609	3 225	3 561	2 992	3 593	4 018	4 345
Richmond County	189 719	181 629	162 437	135 601	108 876	81 863	77 288	64 846	47 754	38 205	29 828	22 247
Rockdale County	54 091	r36 570	18 152	10 572	8 464	7 724	19 963	r12 105	5 538	2 888	2 205	1 948
Schley County	3 588	3 433	3 097	3 256	4 036	5 033	1 447	1 245	983	914	1 197	1 238
Screven County	13 842	14 043	12 591	14 919	18 000	20 353	5 861	5 507	4 223	4 279	5 310	5 214
Seminole County	9 010	9 057	7 059	6 802	7 904	8 492	3 962	3 853	2 519	2 041	2 118	1 983
Spalding County	54 457	47 899	39 514	35 404	31 045	28 427	20 702	17 037	13 077	10 538	8 874	7 388
Stephens County	23 257	r21 761	20 331	18 391	16 647	12 972	10 254	r8 570	6 912	5 520	4 618	3 030
Stewart County	5 654	5 896	6 511	7 371	9 194	10 603	2 156	2 089	1 961	2 303	2 465	2 698
Sumter County	30 228	29 360	26 931	24 652	24 208	24 502	11 726	10 167	8 427	7 456	7 231	6 947
Talbot County	6 524	6 536	6 625	7 127	7 687	8 141	2 645	2 387	1 934	1 909	2 157	2 192
Taliaferro County	1 915	2 032	2 423	3 370	4 515	6 278	886	871	896	971	1 298	1 606
Tattnall County	17 722	18 134	16 557	15 837	15 939	16 243	6 756	6 351	4 536	3 871	4 085	3 690
Taylor County	7 642	7 902	7 865	8 311	9 113	10 768	3 162	2 865	2 455	2 392	2 787	2 735
Telfair County	11 000	11 445	11 394	11 715	13 221	15 145	4 756	4 382	3 815	3 499	3 675	3 692
Terrell County	10 653	12 017	11 416	12 742	14 314	16 675	4 069	4 146	3 555	3 988	4 317	4 403
Thomas County	38 986	38 098	34 562	34 319	33 932	31 289	15 936	13 801	11 042	10 198	9 647	8 156
Tift County	34 998	32 862	27 288	23 487	22 645	18 599	13 359	11 007	8 437	6 878	6 238	4 781
Toombs County	24 072	22 592	19 151	16 837	17 382	16 952	9 952	8 495	6 230	4 862	4 627	3 834
Towns County	6 754	5 638	4 565	4 538	4 803	4 925	4 577	3 415	1 828	1 538	1 298	1 077
Treutlen County	5 994	6 087	5 647	5 874	6 522	7 632	2 437	2 346	1 832	1 680	1 740	1 750
Troup County	55 536	50 003	44 466	47 189	49 841	43 879	22 426	18 346	14 928	14 537	13 786	10 852
Turner County	8 703	9 510	8 790	8 439	10 479	10 846	3 426	3 209	2 960	2 658	3 076	2 864
Twiggs County	9 806	9 354	8 222	7 935	8 308	9 117	3 648	3 145	2 246	2 006	2 157	2 158
Union County	11 993	9 390	6 811	6 510	7 318	7 680	6 624	4 389	2 668	2 211	2 035	1 787
Upson County	26 300	25 998	23 505	23 800	25 078	25 064	10 667	9 741	7 818	7 103	6 852	6 018
Walker County	58 340	56 470	50 691	45 264	38 198	31 024	23 347	20 918	16 415	13 552	10 645	7 586
Walton County	38 586	31 211	23 404	20 481	20 230	20 777	14 514	10 442	7 137	6 048	5 646	5 122
Ware County	35 471	37 180	33 525	34 219	30 289	27 929	14 628	13 794	11 123	10 603	8 408	7 117
Warren County	6 078	6 583	6 669	7 360	8 779	10 236	2 443	2 325	1 969	2 142	2 541	2 576
Washington County	19 112	18 842	17 480	18 903	21 012	24 230	7 416	6 627	5 484	5 669	6 317	6 254
Wayne County	22 356	20 750	17 858	17 921	14 248	13 122	8 812	7 643	5 936	5 298	3 729	3 247
Webster County	2 263	2 341	2 362	3 247	4 081	4 726	898	830	696	912	1 181	1 095
Wheeler County	4 903	5 155	4 596	5 342	6 712	8 535	2 148	1 922	1 496	1 533	1 865	1 946
White County	13 006	10 120	7 742	6 935	5 951	6 417	6 082	4 091	2 635	2 169	1 643	1 460
Whitfield County	72 462	r65 775	55 108	42 109	34 432	26 105	28 832	r23 836	17 201	12 126	9 432	6 207
Wilcox County	7 008	7 682	6 998	7 905	10 167	12 755	2 865	2 795	2 511	2 413	3 152	3 087
Wilkes County	10 597	10 951	10 184	10 961	12 388	15 084	4 548	4 196	3 489	3 351	3 621	4 136
Wilkinson County	10 228	10 368	9 393	9 250	9 781	11 025	4 151	3 801	2 974	2 694	2 921	2 854
Worth County	19 745	18 064	14 770	16 682	19 357	21 374	7 597	6 401	4 868	4 793	5 162	5 344
Hawaii	1 108 229	964 691	769 913	632 772	499 794	422 770	389 810	334 235	216 538	165 506	120 606	90 830
Hawaii County	120 317	92 053	63 468	61 332	68 350	73 276	48 253	34 215	18 972	18 118	17 176	16 921
Honolulu County	836 231	762 565	630 528	500 409	353 020	257 696	281 683	252 038	174 623	125 795	83 175	53 500
Kalawao County	130	144	...	279	...	...	101	121	...	135	...	...
Kauai County	51 177	39 082	29 761	28 176	29 905	35 818	17 613	14 828	9 021	8 996	8 378	8 364
Maui County	100 374	70 847	46 156	42 576	48 519	55 980	42 160	33 033	13 922	12 462	11 877	12 045
Idaho	1 006 749	r944 127	713 015	667 191	588 637	524 873	413 327	r375 201	244 623	223 533	188 328	152 835
Ada County	205 775	r173 125	112 230	93 460	70 649	50 401	80 849	r67 869	37 145	30 782	23 014	15 062
Adams County	3 254	3 347	2 877	2 978	3 347	3 407	1 778	1 580	1 151	1 170	1 170	1 057
Bannock County	66 026	65 421	52 200	49 342	41 745	34 759	25 694	24 819	16 516	15 237	12 404	9 401
Bear Lake County	6 084	6 931	5 801	7 148	6 834	7 911	2 934	2 792	2 173	2 300	2 158	2 192
Benewah County	7 937	8 292	6 230	6 036	6 173	7 332	3 731	3 499	2 360	2 342	2 399	2 319
Bingham County	37 583	36 489	29 167	28 218	23 271	21 044	12 664	12 084	8 429	8 027	6 244	5 328
Blaine County	13 552	9 841	5 749	4 598	5 384	5 295	9 500	7 319	3 064	2 292	1 951	1 708
Boise County	3 509	2 999	1 763	1 646	1 776	2 333	2 894	2 372	1 212	1 096	718	972
Bonner County	26 622	24 163	15 560	15 587	14 853	15 667	15 152	13 055	7 412	6 946	5 774	5 122
Bonneville County	72 207	65 980	52 457	46 906	30 210	25 697	26 049	23 492	15 908	13 821	8 867	6 812
Boundary County	8 332	7 289	5 484	5 809	5 908	5 987	3 242	2 755	1 830	2 006	1 958	1 817
Butte County	2 918	3 342	2 925	3 498	2 722	1 877	1 265	1 280	1 021	1 209	849	568
Camas County	727	818	728	917	1 079	1 360	481	527	373	426	384	428
Canyon County	90 076	83 756	61 288	57 662	53 597	40 987	33 137	30 616	20 235	18 717	16 499	11 653
Caribou County	6 963	8 695	6 534	5 976	5 576	2 284	2 867	3 105	2 184	1 946	1 692	739
Cassia County	19 532	19 427	17 017	16 121	14 629	14 430	7 212	7 010	5 371	4 922	4 428	3 769
Clark County	762	798	741	915	918	1 005	502	445	325	386	360	300
Clearwater County	8 505	10 390	10 871	8 548	8 217	8 243	3 805	4 112	3 633	2 978	2 519	2 407
Custer County	4 133	3 385	2 967	2 996	3 318	3 549	2 437	2 100	1 320	1 182	1 139	1 127
Elmore County	21 205	21 565	17 479	16 719	6 687	5 518	8 430	8 055	5 286	4 756	2 722	1 651
Franklin County	9 232	8 895	7 373	8 457	9 867	10 229	3 240	3 047	2 465	2 452	2 698	2 452
Fremont County	10 937	10 813	8 710	8 679	9 351	10 304	5 961	5 376	3 655	3 557	3 038	2 883
Gem County	11 844	11 972	9 387	9 127	8 730	9 544	4 725	4 578	3 332	3 006	2 808	2 730
Gooding County	11 633	11 874	8 645	9 544	11 101	9 257	4 800	4 591	3 127	3 190	3 362	2 594
Idaho County	13 783	14 769	12 891	13 542	11 423	12 691	6 346	6 344	4 272	4 466	3 759	3 825
Jefferson County	16 543	15 304	11 740	11 672	10 495	10 762	5 353	4 994	3 537	3 222	2 801	2 625
Jerome County	15 138	14 840	10 253	11 712	12 080	9 900	5 886	5 531	3 637	3 803	3 613	2 657
Kootenai County	69 795	59 770	35 332	29 556	24 947	22 283	31 964	26 959	14 713	12 285	10 038	8 031
Latah County	30 617	28 749	24 898	21 170	20 971	18 804	11 870	11 013	8 064	6 716	6 168	5 738
Lemhi County	6 899	7 460	5 566	5 816	6 278	6 521	3 752	3 452	2 253	2 321	2 238	2 068

TIPSII [UPF] GPH21 CENSUS90 71583900 08/27/93 11:03 AM MACHINE: C DATA:CENSUS90*PH21TIPSDA00. 08/26/93 14:50:22 TAPE: NONE FRAME: 86
TSF:CENSUS90*92. 08/26/93 14:51:46 UTF:CENSUS90*93. 08/26/93 14:51:47 META:CENSUS90*PH21TABLES00. 08/26/93 15:23:55

Table 30. **Population and Housing Units: 1940 to 1990**—Con.

[For information concerning historical counts, see "User Notes." For definitions of terms and meanings of symbols, see text]

State County	Population						Housing units					
	1990	1980	1970	1960	1950	1940	1990	1980	1970	1960	1950	1940
Idaho—Con.												
Lewis County	3 516	4 118	3 867	4 423	4 208	4 666	1 681	1 807	1 412	1 559	1 392	1 508
Lincoln County	3 308	3 436	3 057	3 686	4 256	4 230	1 386	1 343	1 152	1 231	1 230	1 222
Madison County	23 674	19 480	13 452	9 417	9 156	9 186	6 133	5 537	3 175	2 616	2 506	2 274
Minidoka County	19 361	19 718	15 731	14 394	9 785	9 870	7 044	6 876	4 816	4 090	2 864	2 711
Nez Perce County	33 754	33 220	30 376	27 066	22 658	18 873	14 463	13 507	10 687	9 290	7 485	5 920
Oneida County	3 492	3 258	2 864	3 603	4 387	5 417	1 496	1 475	1 233	1 377	1 548	1 586
Owyhee County	8 392	8 272	6 422	6 375	6 307	5 652	3 332	3 015	2 135	2 191	2 139	1 729
Payette County	16 434	r15 825	12 401	12 363	11 921	9 511	6 520	r6 154	4 453	4 271	3 944	2 838
Power County	7 086	6 844	4 864	4 111	3 988	3 965	2 701	2 558	1 607	1 417	1 289	1 208
Shoshone County	13 931	19 226	19 718	20 876	22 806	21 230	6 923	7 673	6 817	7 319	7 224	6 291
Teton County	3 439	2 897	2 351	2 639	3 204	3 601	1 645	1 245	913	867	919	878
Twin Falls County	53 580	52 927	41 807	41 842	40 979	36 403	21 158	20 528	14 929	14 445	13 229	10 694
Valley County	6 109	5 604	3 609	3 663	4 270	4 035	6 640	5 107	2 431	2 393	1 950	1 316
Washington County	8 550	8 803	7 633	8 378	8 576	8 853	3 685	3 605	2 860	2 908	2 837	2 625
Illinois	11 430 602	r11 427 409	11 110 285	10 081 158	8 712 176	7 897 241	4 506 275	r4 319 715	3 702 449	3 275 799	2 671 647	2 280 826
Adams County	66 090	71 622	70 861	68 467	64 690	65 229	28 021	28 584	24 796	23 251	20 738	19 366
Alexander County	10 626	12 264	12 015	16 061	20 316	25 496	4 902	5 266	4 874	5 884	6 714	7 330
Bond County	14 991	16 224	14 012	14 060	14 157	14 540	6 136	6 378	5 111	4 918	4 726	4 474
Boone County	30 806	28 630	25 440	20 326	17 070	15 202	11 477	10 060	8 161	6 434	5 287	4 478
Brown County	5 836	5 411	5 586	6 210	7 132	8 053	2 357	2 385	2 226	2 394	2 496	2 625
Bureau County	35 688	39 114	38 541	37 594	37 711	37 600	14 762	15 160	13 494	12 896	12 002	11 057
Calhoun County	5 322	5 867	5 675	5 933	6 898	8 207	2 951	3 026	2 690	2 531	2 340	2 325
Carroll County	16 805	18 779	19 276	19 507	18 976	17 987	7 481	7 622	6 891	6 652	6 127	5 481
Cass County	13 437	15 084	14 219	14 539	15 097	16 425	5 698	6 081	5 244	5 204	5 041	4 904
Champaign County	173 025	168 392	163 281	132 436	106 100	70 578	68 416	62 518	49 014	38 352	27 705	19 865
Christian County	34 418	36 446	35 948	37 207	38 816	38 564	14 640	14 603	12 984	12 789	12 497	11 252
Clark County	15 921	16 913	16 216	16 546	17 362	18 842	7 115	7 247	6 277	6 169	6 089	5 775
Clay County	14 460	15 283	14 735	15 815	17 445	18 947	6 270	6 483	5 926	5 781	6 021	5 656
Clinton County	33 944	32 617	28 315	24 029	22 594	22 912	12 746	11 898	8 841	7 334	6 624	6 064
Coles County	51 644	52 260	47 815	42 860	40 328	38 470	20 329	20 078	16 308	14 728	13 310	11 556
Cook County	5 105 067	r5 253 628	5 493 766	5 129 725	4 508 792	4 063 342	2 021 833	r1 994 211	1 855 373	1 676 412	1 361 363	1 170 557
Crawford County	19 464	20 818	19 824	20 751	21 137	21 294	8 464	8 701	7 780	7 773	7 161	6 472
Cumberland County	10 670	11 062	9 772	9 936	10 496	11 698	4 448	4 407	3 514	3 585	3 541	3 397
DeKalb County	77 932	r74 628	71 654	51 714	40 781	34 388	27 351	r25 296	20 268	15 527	12 046	10 123
De Witt County	16 516	18 108	16 975	17 253	16 894	18 244	6 942	7 327	6 127	6 126	5 748	5 394
Douglas County	19 464	19 774	18 997	19 243	16 706	17 590	7 607	7 738	6 638	6 580	5 542	5 205
DuPage County	781 666	r658 858	487 966	313 459	154 599	103 480	292 537	r234 819	141 119	87 860	44 503	28 291
Edgar County	19 595	21 725	21 591	22 550	23 407	24 430	8 733	9 121	8 249	8 332	7 929	7 554
Edwards County	7 440	7 961	7 090	7 940	9 056	8 974	3 260	3 403	2 911	3 051	3 106	2 806
Effingham County	31 704	30 944	24 608	23 107	21 675	22 034	12 189	11 681	8 309	7 257	6 556	6 060
Fayette County	20 893	22 167	20 752	21 946	24 582	29 159	8 551	8 922	7 612	7 651	7 835	7 972
Ford County	14 275	15 265	16 382	16 606	15 901	15 007	6 118	6 329	5 806	5 721	5 148	4 488
Franklin County	40 319	43 201	38 329	39 281	48 685	53 137	18 430	18 933	15 995	15 626	16 859	15 642
Fulton County	38 080	43 687	41 900	41 954	43 716	44 627	16 480	17 531	15 432	15 168	14 723	13 585
Gallatin County	6 909	7 590	7 418	7 638	9 818	11 414	3 197	3 190	2 989	2 880	3 229	3 316
Greene County	15 317	16 661	17 014	17 460	18 852	20 292	6 575	6 816	6 431	6 232	6 266	5 955
Grundy County	32 337	30 582	26 535	22 350	19 217	18 398	12 652	11 529	8 831	7 252	6 109	5 350
Hamilton County	8 499	9 172	8 665	10 010	12 256	13 454	4 013	4 177	3 645	4 079	4 240	3 916
Hancock County	21 373	23 877	23 664	24 574	25 790	26 297	9 692	10 005	8 761	8 906	8 833	8 645
Hardin County	5 189	5 383	4 914	5 879	7 530	7 759	2 403	2 475	2 088	2 269	2 327	2 061
Henderson County	8 096	9 114	8 451	8 237	8 416	8 949	4 089	4 257	3 354	3 106	2 950	2 830
Henry County	51 159	57 968	53 217	49 317	46 492	43 798	20 881	21 661	18 160	16 521	15 078	12 970
Iroquois County	30 787	32 976	33 532	33 562	32 348	32 496	12 819	13 486	11 893	11 472	10 297	9 478
Jackson County	61 067	r61 649	55 008	42 151	38 124	37 920	25 539	r24 475	17 272	13 804	12 139	10 776
Jasper County	10 609	11 318	10 741	11 346	12 266	13 431	4 297	4 433	3 923	4 068	4 056	3 985
Jefferson County	37 020	r36 558	31 848	32 315	35 892	34 375	16 075	r15 375	12 019	12 062	12 174	10 129
Jersey County	20 539	20 538	18 492	17 023	15 264	13 636	8 216	7 948	6 623	6 003	4 895	3 939
Jo Daviess County	21 821	23 520	21 766	21 821	21 459	19 989	10 757	9 676	7 447	7 259	6 754	5 999
Johnson County	11 347	9 624	7 550	6 928	8 729	10 727	4 671	4 187	2 965	2 774	3 028	3 013
Kane County	317 471	278 405	251 005	208 246	150 388	130 206	111 496	98 547	77 088	61 451	43 864	35 666
Kankakee County	96 255	102 926	97 250	92 063	73 524	60 877	37 001	37 587	29 660	25 917	19 206	14 804
Kendall County	39 413	37 202	26 374	17 540	12 115	11 105	13 747	12 518	7 774	5 511	3 749	3 291
Knox County	56 393	61 607	60 939	61 280	54 366	52 250	23 722	24 634	20 860	19 745	17 581	15 980
Lake County	516 418	r440 388	382 638	293 656	179 097	121 094	183 283	r150 505	110 448	85 627	55 872	40 635
La Salle County	106 913	112 033	111 409	110 800	100 610	97 801	43 827	43 500	37 650	35 800	30 616	27 038
Lawrence County	15 972	17 807	17 522	18 540	20 539	21 075	6 980	7 358	6 648	6 651	6 667	5 982
Lee County	34 392	36 328	37 947	38 749	36 451	34 604	13 314	13 358	11 602	11 293	9 765	8 751
Livingston County	39 301	41 381	40 690	40 341	37 809	38 838	14 365	14 984	13 277	12 508	11 367	10 257
Logan County	30 798	31 802	33 538	33 656	30 671	29 438	11 638	12 043	10 696	9 685	8 307	7 316
McDonough County	35 244	37 467	36 653	28 928	28 199	26 944	13 257	13 935	10 909	9 952	9 082	8 441
McHenry County	183 241	147 897	111 555	84 210	50 656	37 311	65 985	52 976	36 288	29 345	19 432	12 798
McLean County	129 180	119 149	104 389	83 877	76 577	73 930	49 164	45 414	33 327	27 812	23 668	21 564
Macon County	117 206	131 375	125 010	118 257	98 853	84 693	50 049	51 607	42 683	39 478	31 484	24 868
Macoupin County	47 679	49 384	44 557	43 524	44 210	46 304	20 068	20 081	16 326	15 391	14 899	14 316
Madison County	249 238	r247 661	250 911	224 689	182 307	149 349	101 098	r93 673	82 278	70 593	55 544	41 751
Marion County	41 561	43 523	38 986	39 349	41 700	47 989	18 123	17 816	14 919	14 192	14 072	14 012
Marshall County	12 846	14 479	13 302	13 334	13 025	13 179	5 317	5 687	4 677	4 538	4 240	3 901
Mason County	16 269	19 492	16 180	15 193	15 326	15 358	7 684	8 475	6 788	6 174	5 488	5 219
Massac County	14 752	14 990	13 889	14 341	13 594	14 937	6 446	6 217	5 330	5 266	4 638	4 323
Menard County	11 164	11 700	9 685	9 248	9 639	10 663	4 650	4 607	3 768	3 307	3 289	3 156
Mercer County	17 290	19 286	17 294	17 149	17 374	17 701	7 244	7 605	5 962	5 896	5 671	5 368
Monroe County	22 422	20 117	18 831	15 507	13 282	12 754	8 774	7 446	6 195	4 944	4 244	3 593
Montgomery County	30 728	31 686	30 260	31 244	32 460	34 499	12 456	12 918	11 425	11 402	11 010	10 390
Morgan County	36 397	37 502	36 174	36 571	35 568	36 378	14 724	14 568	12 296	11 194	10 007	9 501
Moultrie County	13 930	14 546	13 263	13 635	13 171	13 477	5 384	5 491	4 534	4 576	4 200	3 924
Ogle County	45 957	46 338	42 867	38 106	33 429	29 869	18 052	17 288	14 254	12 747	10 694	9 022
Peoria County	182 827	200 466	195 318	189 044	174 347	153 374	75 211	79 356	66 259	61 315	52 935	44 330
Perry County	21 412	21 714	19 757	19 184	21 684	23 438	9 235	9 006	7 636	7 139	7 254	6 745
Piatt County	15 548	16 581	15 509	14 960	13 970	14 659	6 227	6 318	5 448	5 086	4 476	4 266
Pike County	17 577	18 896	19 185	20 552	22 155	25 340	8 057	8 268	7 832	7 928	7 913	7 822
Pope County	4 373	4 404	3 857	4 061	5 779	7 999	2 154	1 931	1 676	1 858	2 081	2 438
Pulaski County	7 523	8 840	8 741	10 490	13 639	15 875	3 410	3 660	3 464	3 919	4 368	4 335
Putnam County	5 730	6 085	5 007	4 570	4 746	5 289	2 600	2 461	1 840	1 710	1 642	1 622
Randolph County	34 583	35 652	31 379	29 988	31 673	33 608	13 179	12 926	10 254	9 706	9 261	8 521
Richland County	16 545	17 587	16 829	16 299	16 889	17 137	7 142	7 440	6 158	5 875	5 809	5 341

TIPSII [UPF] GPH21 CENSUS90 71583900 08/27/93 11:03 AM MACHINE: C DATA:CENSUS90*PH21TIPSDA00. 08/26/93 14:50:22 TAPE: NONE FRAME: 87
TSF:CENSUS90*92. 08/26/93 14:51:46 UTF:CENSUS90*93. 08/26/93 14:51:47 META:CENSUS90*PH21TABLES00. 08/26/93 15:23:55

Table 30. **Population and Housing Units: 1940 to 1990**—Con.

[For information concerning historical counts, see "User Notes." For definitions of terms and meanings of symbols, see text]

State County	Population						Housing units					
	1990	1980	1970	1960	1950	1940	1990	1980	1970	1960	1950	1940
Illinois—Con.												
Rock Island County	148 723	r166 759	166 734	150 991	133 558	113 323	63 327	r63 546	56 551	48 100	40 232	32 494
St. Clair County	262 852	267 531	285 591	262 509	205 995	166 899	103 432	97 443	91 482	81 689	60 512	48 138
Saline County	26 551	28 448	25 721	26 227	33 420	38 066	12 350	12 321	10 618	10 787	11 270	10 983
Sangamon County	178 386	r176 070	161 335	146 539	131 484	117 912	76 873	r72 879	57 034	50 011	41 848	33 943
Schuyler County	7 498	8 365	8 135	8 746	9 613	11 430	3 329	3 608	3 223	3 320	3 410	3 402
Scott County	5 644	6 142	6 096	6 377	7 245	8 176	2 442	2 536	2 461	2 413	2 503	2 509
Shelby County	22 261	23 923	22 589	23 404	24 434	26 290	9 329	9 883	8 534	8 443	8 264	8 005
Stark County	6 534	7 389	7 510	8 152	8 721	8 881	2 716	2 874	2 611	2 794	2 744	2 616
Stephenson County	48 052	49 536	48 861	46 207	41 595	40 646	20 378	19 309	16 731	15 130	13 120	12 036
Tazewell County	123 692	132 078	118 649	99 789	76 165	58 362	49 315	48 897	37 649	31 378	23 740	16 783
Union County	17 619	17 765	16 071	17 645	20 500	21 528	7 408	7 069	5 948	5 920	5 871	5 288
Vermilion County	88 257	95 222	97 047	96 176	87 079	86 791	37 061	38 354	33 492	32 207	27 318	25 222
Wabash County	13 111	13 713	12 841	14 047	14 651	13 724	5 572	5 707	4 695	4 966	4 753	4 054
Warren County	19 181	21 943	21 595	21 587	21 981	21 286	8 229	8 570	7 337	7 354	6 917	6 466
Washington County	14 965	15 472	13 780	13 569	14 460	15 801	6 261	6 269	5 341	5 020	4 996	4 664
Wayne County	17 241	18 059	17 004	19 008	20 933	22 092	7 622	7 790	6 752	7 064	7 011	6 302
White County	16 522	17 864	17 312	19 373	20 935	20 027	7 797	7 846	7 065	7 360	7 041	5 864
Whiteside County	60 186	65 970	62 877	59 887	49 336	43 338	24 000	24 098	20 417	18 803	15 209	12 597
Will County	357 313	324 460	247 825	191 617	134 336	114 210	122 870	109 754	73 328	56 694	38 683	29 979
Williamson County	57 733	56 538	49 021	46 117	48 621	51 424	25 183	24 277	18 929	16 925	16 237	15 107
Winnebago County	252 913	250 884	246 623	209 765	152 385	121 178	101 666	93 184	80 931	65 487	46 875	35 483
Woodford County	32 653	33 320	28 012	24 579	21 335	19 124	11 932	11 799	8 720	7 730	6 546	5 488
Indiana	5 544 159	r5 490 210	5 195 392	4 662 498	3 934 224	3 427 796	2 246 046	r2 091 796	1 730 496	1 503 148	1 232 314	1 005 952
Adams County	31 095	29 619	26 871	24 643	22 393	21 254	10 931	10 200	8 351	7 436	6 498	5 565
Allen County	300 836	294 335	280 455	232 196	183 722	155 084	122 923	110 767	90 297	72 722	56 444	43 315
Bartholomew County	63 657	65 088	57 022	48 198	36 108	28 276	25 432	23 989	18 401	15 138	11 147	8 406
Benton County	9 441	10 218	11 262	11 912	11 462	11 117	3 833	3 955	3 773	3 710	3 469	3 169
Blackford County	14 067	15 570	15 888	14 792	14 026	13 783	5 856	6 074	5 484	4 914	4 545	4 057
Boone County	38 147	36 446	30 870	27 543	23 993	22 081	14 516	13 484	10 331	9 159	7 902	6 881
Brown County	14 080	12 377	9 057	7 024	6 209	6 189	6 997	6 033	4 161	2 773	2 300	1 907
Carroll County	18 809	19 722	17 734	16 934	16 010	15 410	8 431	8 400	7 044	6 649	6 016	5 131
Cass County	38 413	40 936	40 456	40 931	38 793	36 908	15 633	15 769	13 894	13 428	11 831	10 588
Clark County	87 777	88 838	75 876	62 795	48 330	31 020	35 313	33 083	24 088	19 286	14 334	9 141
Clay County	24 705	24 862	23 933	24 207	23 918	25 365	10 606	10 283	9 074	9 163	8 201	7 663
Clinton County	30 974	31 545	30 547	30 765	29 734	28 411	12 100	12 155	10 969	10 608	9 719	8 562
Crawford County	9 914	9 820	8 033	8 379	9 289	10 171	4 374	4 126	3 283	3 033	2 968	2 865
Daviess County	27 533	27 836	26 602	26 636	26 762	26 163	10 985	10 557	9 200	8 716	8 122	7 331
Dearborn County	38 835	34 291	29 430	28 674	25 141	23 053	14 532	12 412	9 624	8 836	7 636	6 672
Decatur County	23 645	23 841	22 738	20 019	18 218	17 722	9 098	8 750	7 573	6 553	5 916	5 385
De Kalb County	35 324	33 606	30 837	28 271	26 023	24 756	13 601	12 284	10 000	9 100	8 348	7 493
Delaware County	119 659	128 587	129 219	110 938	90 252	74 963	48 793	47 583	41 455	35 294	28 330	22 181
Dubois County	36 616	34 238	30 934	27 463	23 785	22 579	13 964	11 813	9 093	7 826	6 632	5 738
Elkhart County	156 198	137 330	126 529	106 790	84 512	72 634	60 182	51 861	40 736	33 520	26 666	21 218
Fayette County	26 015	28 272	26 216	24 454	23 391	19 411	10 525	10 633	8 750	7 931	7 008	5 613
Floyd County	64 404	r61 205	55 622	51 397	43 955	35 061	25 238	r22 786	18 294	16 462	13 694	10 452
Fountain County	17 808	19 033	18 257	18 706	17 836	18 299	7 344	7 731	6 581	6 417	5 979	5 478
Franklin County	19 580	19 612	16 943	17 015	16 034	14 412	7 176	6 676	5 222	4 944	4 525	4 067
Fulton County	18 840	19 335	16 984	16 957	16 565	15 577	8 656	8 632	7 112	6 786	6 173	5 409
Gibson County	31 913	33 156	30 444	29 949	30 720	30 709	13 454	13 057	10 991	10 308	9 785	8 810
Grant County	74 169	80 934	83 955	75 741	62 156	55 813	29 904	30 176	27 077	23 962	19 601	16 185
Greene County	30 410	30 416	26 894	26 327	27 886	31 330	13 337	12 625	10 682	10 132	9 623	9 488
Hamilton County	108 936	82 027	54 532	40 132	28 491	24 614	41 074	29 071	17 321	12 856	9 365	7 924
Hancock County	45 527	43 939	35 096	26 665	20 332	17 302	16 495	15 156	11 217	8 598	6 593	5 479
Harrison County	29 890	27 276	20 423	19 207	17 858	17 106	11 456	9 972	6 873	6 046	5 386	4 746
Hendricks County	75 717	69 804	53 974	40 896	24 594	20 151	26 962	23 639	16 720	12 716	7 681	6 107
Henry County	48 139	53 336	52 603	48 899	45 505	40 208	19 835	19 985	17 582	16 187	13 986	11 670
Howard County	80 827	86 896	83 198	69 509	54 498	47 752	33 820	32 919	27 751	21 913	16 954	13 693
Huntington County	35 427	35 596	34 970	33 814	31 400	29 931	13 629	13 280	11 691	11 011	10 178	8 870
Jackson County	37 730	36 523	33 187	30 556	28 237	26 612	14 820	13 885	11 345	9 733	8 760	7 468
Jasper County	24 960	26 138	20 429	18 842	17 031	14 397	8 984	8 750	6 315	5 820	4 973	3 940
Jay County	21 512	23 239	23 575	22 572	23 157	22 601	8 905	9 072	8 444	7 854	7 735	6 871
Jefferson County	29 797	30 419	27 006	24 061	21 613	19 912	11 921	11 159	8 598	7 276	6 104	5 614
Jennings County	23 661	22 854	19 454	17 267	15 250	13 680	9 129	7 817	5 947	4 824	4 102	3 632
Johnson County	88 109	77 240	61 138	43 704	26 183	22 493	33 289	27 228	18 546	13 435	8 158	6 760
Knox County	39 884	41 838	41 546	41 561	43 415	43 973	16 730	16 416	14 617	14 492	13 714	12 662
Kosciusko County	65 294	59 555	48 127	40 373	33 002	29 561	30 516	29 337	21 275	18 138	14 887	11 771
Lagrange County	29 477	25 550	20 890	17 380	15 347	14 352	12 218	10 575	8 148	6 723	5 624	4 762
Lake County	475 594	r522 917	546 253	513 269	368 152	293 195	183 014	r186 375	167 175	150 183	106 072	79 140
La Porte County	107 066	108 632	105 342	95 111	76 808	63 660	42 268	40 545	34 206	30 303	24 599	18 534
Lawrence County	42 836	42 472	38 038	36 564	34 346	35 045	17 587	16 577	13 918	12 324	10 776	10 116
Madison County	130 669	139 336	138 522	125 819	103 911	88 575	53 353	53 361	46 796	40 678	32 920	26 178
Marion County	797 159	765 233	793 769	697 567	551 777	460 926	349 403	309 557	269 407	223 534	171 642	136 877
Marshall County	42 182	39 155	34 986	32 443	29 468	25 935	16 820	15 371	12 105	11 070	9 672	7 952
Martin County	10 369	11 001	10 969	10 608	10 678	10 300	4 116	4 115	3 641	3 318	3 311	2 704
Miami County	36 897	39 820	39 246	38 000	28 201	27 926	14 639	14 617	12 814	12 114	9 292	8 472
Monroe County	108 978	r98 783	85 221	59 225	50 080	36 534	41 948	r36 212	26 738	18 030	13 222	10 228
Montgomery County	34 436	35 501	33 930	32 089	29 122	27 231	13 957	13 771	11 828	10 879	9 607	8 656
Morgan County	55 920	51 999	44 176	33 875	23 726	19 801	20 500	18 249	13 706	10 671	7 662	5 976
Newton County	13 551	14 844	11 606	11 502	11 006	10 775	5 276	5 502	4 141	3 961	3 630	3 156
Noble County	37 877	35 443	31 382	28 162	25 075	22 776	15 516	14 423	11 505	10 055	9 008	7 649
Ohio County	5 315	5 114	4 289	4 165	4 223	3 782	2 161	2 170	1 525	1 385	1 345	1 188
Orange County	18 409	18 677	16 968	16 877	16 879	17 311	7 732	7 449	6 125	5 563	5 346	5 034
Owen County	17 281	15 841	12 163	11 400	11 763	12 090	8 011	6 976	5 007	4 599	4 142	3 760
Parke County	15 410	16 372	14 628	14 804	15 674	17 358	7 189	7 451	5 820	5 515	5 411	5 254
Perry County	19 107	19 346	19 075	17 232	17 367	17 770	7 404	7 335	6 286	5 473	5 104	4 653
Pike County	12 509	13 465	12 281	12 797	14 995	17 045	5 487	5 440	4 838	4 675	4 867	4 940
Porter County	128 932	119 816	87 114	60 279	40 076	27 836	47 240	41 529	26 205	18 857	12 837	8 449
Posey County	25 968	26 414	21 740	19 214	19 818	19 183	10 401	9 937	7 465	6 658	6 202	5 740
Pulaski County	12 643	13 258	12 534	12 837	12 493	12 056	5 541	5 417	4 493	4 455	4 042	3 358
Putnam County	30 315	29 163	26 932	24 927	22 950	20 839	10 981	10 252	8 485	7 480	6 734	6 138
Randolph County	27 148	29 997	28 915	28 434	27 141	26 766	11 327	11 532	10 166	9 752	9 022	8 320
Ripley County	24 616	24 398	21 138	20 641	18 763	18 898	9 587	9 183	6 995	6 499	5 666	5 426
Rush County	18 129	19 604	20 352	20 393	19 799	18 927	7 014	7 133	6 679	6 534	6 047	5 677

TIPSII [UPF] GPH21 CENSUS90 71583900 08/27/93 11:03 AM MACHINE: C DATA:CENSUS90*PH21TIPSDA00. 08/26/93 14:50:22 TAPE: NONE FRAME: 88
TSF:CENSUS90*92. 08/26/93 14:51:46 UTF:CENSUS90*93. 08/26/93 14:51:47 META:CENSUS90*PH21TABLES00. 08/26/93 15:23:55

Table 30. **Population and Housing Units: 1940 to 1990**—Con.

[For information concerning historical counts, see "User Notes." For definitions of terms and meanings of symbols, see text]

State County	Population						Housing units					
	1990	1980	1970	1960	1950	1940	1990	1980	1970	1960	1950	1940
Indiana—Con.												
St. Joseph County	247 052	241 617	244 827	238 614	205 058	161 823	97 956	91 165	78 823	73 138	60 732	44 842
Scott County	20 991	20 422	17 144	14 643	11 519	8 978	8 078	7 277	5 651	4 474	3 590	2 642
Shelby County	40 307	39 887	37 797	34 093	28 026	25 953	15 654	14 935	12 625	11 334	9 459	8 353
Spencer County	19 490	19 361	17 134	16 074	16 174	16 211	7 636	6 975	5 491	5 071	4 872	4 605
Starke County	22 747	21 997	19 280	17 911	15 282	12 258	9 888	9 238	7 518	7 028	5 651	4 025
Steuben County	27 446	24 694	20 159	17 184	17 087	13 740	15 768	15 000	10 447	9 265	7 918	6 332
Sullivan County	18 993	21 107	19 889	21 721	23 667	27 014	8 487	8 818	7 788	8 169	8 273	8 163
Switzerland County	7 738	7 153	6 306	7 092	7 599	8 167	3 732	3 203	2 451	2 547	2 510	2 562
Tippecanoe County	130 598	121 702	109 378	89 122	74 473	51 020	48 134	43 130	34 197	26 374	20 590	14 750
Tipton County	16 119	16 819	16 650	15 856	15 566	15 135	6 427	6 443	5 723	5 321	4 959	4 531
Union County	6 976	6 860	6 582	6 457	6 412	6 017	2 813	2 627	2 247	2 057	2 037	1 886
Vanderburgh County	165 058	167 515	168 772	165 794	160 422	130 783	72 637	67 502	58 011	55 073	49 573	36 949
Vermillion County	16 773	18 229	16 793	17 683	19 723	21 787	7 288	7 464	6 587	6 682	6 641	6 697
Vigo County	106 107	112 385	114 528	108 458	105 160	99 709	44 203	43 075	38 603	37 004	34 988	31 135
Wabash County	35 069	36 640	35 553	32 605	29 047	26 601	13 394	13 465	11 384	10 572	9 250	7 763
Warren County	8 176	8 976	8 705	8 545	8 535	9 055	3 275	3 402	3 060	2 870	2 786	2 635
Warrick County	44 920	41 474	27 972	23 577	21 527	19 435	16 926	14 753	9 140	7 721	6 728	5 692
Washington County	23 717	21 932	19 278	17 819	16 520	17 008	9 520	8 512	6 616	5 821	5 196	4 766
Wayne County	71 951	76 058	79 109	74 039	68 566	59 229	29 586	29 298	26 633	23 536	20 628	16 779
Wells County	25 948	25 401	23 821	21 220	19 564	19 099	9 928	9 502	8 073	6 937	6 403	5 712
White County	23 265	23 867	20 995	19 709	18 042	17 037	11 875	11 159	9 111	7 877	7 227	5 358
Whitley County	27 651	26 215	23 395	20 954	18 828	17 001	10 852	10 219	8 318	7 284	6 513	5 461
Iowa	2 776 755	2 913 808	2 825 368	2 757 537	2 621 073	2 538 268	1 143 669	1 131 299	964 293	905 295	811 912	726 654
Adair County	8 409	9 509	9 487	10 893	12 292	13 196	3 714	3 963	3 645	3 978	4 032	3 889
Adams County	4 866	5 731	6 322	7 468	8 753	10 156	2 234	2 478	2 381	2 733	2 924	3 114
Allamakee County	13 855	15 108	14 968	15 982	16 351	17 184	6 603	6 578	5 233	5 027	4 880	4 688
Appanoose County	13 743	15 511	15 007	16 015	19 683	24 245	6 402	6 706	6 120	6 391	6 930	7 223
Audubon County	7 334	8 559	9 595	10 919	11 579	11 790	3 247	3 524	3 394	3 668	3 638	3 311
Benton County	22 429	23 649	22 885	23 422	22 656	22 879	9 125	9 090	7 925	7 744	7 170	6 584
Black Hawk County	123 798	137 961	132 916	122 482	100 448	79 946	49 688	50 290	41 513	37 347	29 938	23 053
Boone County	25 186	26 184	26 470	28 037	28 139	29 782	10 371	10 427	9 186	9 133	8 709	8 194
Bremer County	22 813	24 820	22 737	21 108	18 884	17 932	8 847	8 811	7 220	6 448	5 645	5 056
Buchanan County	20 844	22 900	21 762	22 293	21 927	20 991	8 272	8 222	7 055	6 647	6 137	5 542
Buena Vista County	19 965	20 774	20 693	21 189	21 113	19 838	8 140	8 198	7 242	7 145	6 606	5 651
Butler County	15 731	17 668	16 953	17 467	17 394	17 986	6 483	6 779	5 850	5 776	5 430	5 074
Calhoun County	11 508	13 542	14 292	15 923	16 925	17 584	5 362	5 782	5 582	5 705	5 480	5 058
Carroll County	21 423	22 951	22 912	23 431	23 065	22 770	8 356	8 379	7 213	6 991	6 541	5 815
Cass County	15 128	16 932	17 007	17 919	18 532	18 647	6 788	7 025	6 440	6 438	6 120	5 680
Cedar County	17 381	18 635	17 655	17 791	16 910	16 884	7 146	7 312	6 064	5 930	5 415	4 929
Cerro Gordo County	46 733	48 458	49 223	49 894	46 053	43 845	20 954	20 931	17 882	17 068	14 624	12 766
Cherokee County	14 098	16 238	17 269	18 598	19 052	19 258	5 973	6 475	5 889	5 648	5 186	4 670
Chickasaw County	13 295	15 437	14 969	15 034	15 228	15 227	5 486	5 701	4 792	4 633	4 467	4 201
Clarke County	8 287	8 612	7 581	8 222	9 369	10 233	3 599	3 715	2 988	3 106	3 220	3 204
Clay County	17 585	19 576	18 464	18 504	18 103	17 762	7 659	8 043	6 663	6 285	5 656	5 016
Clayton County	19 054	21 098	20 606	21 962	22 522	24 334	8 344	8 557	7 450	7 380	7 145	6 957
Clinton County	51 040	57 122	56 749	55 060	49 664	44 722	21 296	21 370	18 747	17 293	15 307	12 768
Crawford County	16 775	18 935	19 116	18 569	19 741	20 538	6 920	7 094	6 436	6 164	5 869	5 550
Dallas County	29 755	29 513	26 085	24 123	23 661	24 649	11 812	11 555	9 146	8 403	7 883	7 388
Davis County	8 312	9 104	8 207	9 199	9 959	11 136	3 365	3 579	3 066	3 214	3 438	3 394
Decatur County	8 338	9 794	9 737	10 539	12 601	14 012	3 692	3 974	3 624	3 890	4 086	4 174
Delaware County	18 035	18 933	18 770	18 483	17 734	18 487	7 408	6 542	6 261	5 878	5 347	5 135
Des Moines County	42 614	46 203	46 982	44 605	42 056	36 804	18 248	18 567	16 893	15 119	13 357	11 144
Dickinson County	14 909	15 629	12 565	12 574	12 756	12 185	9 723	10 187	8 366	7 690	6 989	5 609
Dubuque County	86 403	93 745	90 609	80 048	71 337	63 768	32 053	31 506	25 280	22 007	19 011	16 268
Emmet County	11 569	13 336	14 009	14 871	14 102	13 406	4 914	5 268	4 676	4 762	4 204	3 634
Fayette County	21 843	25 488	26 898	28 581	28 294	29 151	9 262	9 721	8 967	9 111	8 596	8 152
Floyd County	17 058	19 597	19 860	21 102	21 505	20 169	7 233	7 587	6 882	6 904	6 622	5 839
Franklin County	11 364	13 036	13 255	15 472	16 268	16 379	5 018	5 421	4 999	5 268	5 043	4 538
Fremont County	8 226	9 401	9 282	10 282	12 323	14 645	3 607	4 016	3 454	3 830	4 237	4 364
Greene County	10 045	12 119	12 716	14 379	15 544	16 599	4 707	5 020	4 798	5 235	4 998	4 840
Grundy County	12 029	14 366	14 119	14 132	13 722	13 518	5 158	5 480	4 868	4 690	4 308	3 727
Guthrie County	10 935	11 983	12 243	13 607	15 197	17 210	5 179	5 287	4 766	4 981	5 126	5 059
Hamilton County	16 071	17 862	18 383	20 032	19 660	19 922	6 879	7 144	6 605	6 708	6 221	5 494
Hancock County	12 638	13 833	13 506	14 604	15 077	15 402	5 236	5 410	4 802	4 712	4 478	4 025
Hardin County	19 094	21 776	22 248	22 533	22 218	22 530	8 419	8 799	8 056	7 942	7 353	6 451
Harrison County	14 730	16 348	16 240	17 600	19 560	22 767	6 175	6 357	5 793	6 067	6 256	6 536
Henry County	19 226	18 890	18 114	18 187	18 708	17 994	7 507	7 241	6 430	6 135	5 598	5 028
Howard County	9 809	11 114	11 442	12 734	13 105	13 531	4 155	4 271	3 925	4 065	3 905	3 673
Humboldt County	10 756	12 246	12 519	13 156	13 117	13 459	4 670	5 017	4 325	4 307	3 999	3 620
Ida County	8 365	8 908	9 283	10 269	10 697	11 047	3 473	3 634	3 339	3 483	3 333	3 073
Iowa County	14 630	15 429	15 419	16 396	15 835	17 016	6 003	5 872	5 231	5 268	4 832	4 762
Jackson County	19 950	22 503	20 839	20 754	18 622	19 181	8 426	8 564	6 868	6 522	5 776	5 393
Jasper County	34 795	36 425	35 425	35 282	32 305	31 496	14 338	14 447	12 255	11 753	10 105	9 179
Jefferson County	16 310	16 316	15 774	15 818	15 696	15 762	6 739	6 034	5 738	5 506	5 193	4 808
Johnson County	96 119	81 717	72 127	53 663	45 756	33 191	37 210	31 583	23 654	15 802	11 978	9 623
Jones County	19 444	20 401	19 868	20 693	19 401	19 950	7 366	7 349	6 249	6 136	5 653	5 237
Keokuk County	11 624	12 921	13 943	15 492	16 797	18 406	5 024	5 398	5 242	5 659	5 831	5 725
Kossuth County	18 591	21 891	22 937	25 314	26 241	26 630	7 765	8 243	7 386	7 598	7 287	6 587
Lee County	38 687	43 106	42 996	44 207	43 102	41 074	16 443	16 684	14 890	14 391	13 441	12 045
Linn County	168 767	169 775	163 213	136 899	104 274	89 142	68 357	64 778	54 137	43 825	32 753	27 156
Louisa County	11 592	12 055	10 682	10 290	11 101	11 384	5 044	4 828	3 970	3 730	3 717	3 419
Lucas County	9 070	10 313	10 163	10 923	12 069	14 571	4 179	4 503	4 014	4 075	4 210	4 363
Lyon County	11 952	12 896	13 340	14 468	14 697	15 374	4 561	4 776	4 363	4 397	4 171	3 811
Madison County	12 483	12 597	11 558	12 295	13 131	14 525	4 995	4 967	4 245	4 406	4 418	4 423
Mahaska County	21 522	22 867	22 177	23 602	24 672	26 485	8 977	9 323	8 247	8 349	8 211	7 929
Marion County	30 001	29 669	26 352	25 886	25 930	27 019	11 420	11 021	8 594	8 274	7 866	7 477
Marshall County	38 276	41 652	41 076	37 984	35 611	35 406	15 862	16 338	13 986	12 616	11 017	9 914
Mills County	13 202	13 406	11 832	13 050	14 064	15 064	5 004	4 832	3 950	3 949	3 871	3 866
Mitchell County	10 928	12 329	13 108	14 043	13 945	14 121	4 514	4 735	4 335	4 410	4 247	3 969
Monona County	10 034	11 692	12 069	13 916	16 303	18 238	4 555	4 877	4 511	5 000	5 094	5 065
Monroe County	8 114	9 209	9 357	10 463	11 814	14 553	3 740	3 822	3 481	3 599	3 943	4 127
Montgomery County	12 076	13 413	12 781	14 467	15 685	15 697	5 363	5 800	4 996	5 334	5 165	4 778
Muscatine County	39 907	40 436	37 181	33 840	32 148	31 296	16 044	15 245	12 728	11 815	10 395	9 572

TIPSII [UPF] GPH21 CENSUS90 71583900 08/27/93 11:03 AM MACHINE: C DATA:CENSUS90*PH21TIPSDA00. 08/26/93 14:50:22 TAPE: NONE FRAME: 89
TSF:CENSUS90*92. 08/26/93 14:51:46 UTF:CENSUS90*93. 08/26/93 14:51:47 META:CENSUS90*PH21TABLES00. 08/26/93 15:23:55

Table 30. **Population and Housing Units: 1940 to 1990**—Con.

[For information concerning historical counts, see "User Notes." For definitions of terms and meanings of symbols, see text]

State County	Population						Housing units					
	1990	1980	1970	1960	1950	1940	1990	1980	1970	1960	1950	1940
Iowa—Con.												
O'Brien County	15 444	16 972	17 522	18 840	18 970	19 293	6 476	6 659	6 099	6 163	5 784	5 230
Osceola County	7 267	8 371	8 555	10 064	10 181	10 607	2 998	3 266	2 958	3 176	2 984	2 706
Page County	16 870	19 063	18 537	21 023	23 921	24 887	7 339	8 073	7 136	7 448	7 421	6 963
Palo Alto County	10 669	12 721	13 289	14 736	15 891	16 170	4 826	5 244	4 764	4 763	4 487	4 071
Plymouth County	23 388	24 743	24 322	23 906	23 252	23 502	8 806	8 860	7 567	7 218	6 699	6 145
Pocahontas County	9 525	11 369	12 793	14 234	15 496	16 266	4 193	4 661	4 491	4 673	4 612	4 263
Polk County	327 140	303 170	286 130	266 315	226 010	195 835	135 979	122 136	98 336	89 084	72 099	58 444
Pottawattamie County	82 628	86 561	86 991	83 102	69 682	66 756	32 831	32 419	28 121	26 247	21 268	19 320
Poweshiek County	19 033	19 306	18 803	19 300	19 344	18 758	8 199	8 075	6 694	6 212	5 701	5 527
Ringgold County	5 420	6 112	6 373	7 910	9 528	11 137	2 713	2 975	2 781	3 063	3 259	3 426
Sac County	12 324	14 118	15 573	17 007	17 518	17 639	5 648	6 073	5 758	5 909	5 563	5 001
Scott County	150 979	160 022	142 687	119 067	100 698	84 748	61 379	59 764	46 397	37 060	30 094	24 773
Shelby County	13 230	15 043	15 528	15 825	15 942	16 720	5 430	5 611	4 953	4 860	4 613	4 366
Sioux County	29 903	30 813	27 996	26 375	26 381	27 209	10 333	10 414	8 412	7 870	7 417	6 749
Story County	74 252	72 326	62 783	49 327	44 294	33 434	26 847	25 154	19 062	14 978	12 643	9 406
Tama County	17 419	19 533	20 147	21 413	21 688	22 428	7 417	7 716	7 115	7 180	6 926	6 354
Taylor County	7 114	8 353	8 790	10 288	12 420	14 258	3 307	3 682	3 551	4 097	4 294	4 400
Union County	12 750	13 858	13 557	13 712	15 651	16 280	5 622	5 748	5 184	5 166	5 206	5 009
Van Buren County	7 676	8 626	8 643	9 778	11 007	12 053	3 529	3 484	3 426	3 751	3 934	3 933
Wapello County	35 687	40 241	42 149	46 126	47 397	44 280	15 640	16 350	15 478	15 874	15 152	13 207
Warren County	36 033	34 878	27 432	20 829	17 758	17 695	13 157	12 177	8 425	6 645	5 634	5 334
Washington County	19 612	20 141	18 967	19 406	19 557	20 055	7 866	7 693	6 634	6 535	6 341	5 968
Wayne County	7 067	8 199	8 405	9 800	11 737	13 308	3 334	3 852	3 499	3 995	4 250	4 243
Webster County	40 342	45 953	48 391	47 810	44 241	41 521	17 063	17 799	16 314	15 848	13 298	11 618
Winnebago County	12 122	13 010	12 990	13 099	13 450	13 972	5 030	5 251	4 526	4 271	3 906	3 609
Winneshiek County	20 847	21 876	21 758	21 651	21 639	22 263	7 726	7 420	6 434	6 309	6 166	5 942
Woodbury County	98 276	100 884	103 052	107 849	103 917	103 627	39 071	39 022	35 127	35 421	31 945	29 630
Worth County	7 991	9 075	8 984	10 259	11 068	11 449	3 443	3 724	3 340	3 353	3 295	3 055
Wright County	14 269	16 319	17 294	19 447	19 652	20 038	6 636	6 945	6 410	6 633	6 290	5 576
Kansas	2 477 574	r2 364 236	2 249 071	2 178 611	1 905 299	1 801 028	1 044 112	r955 207	789 735	740 335	625 148	545 721
Allen County	14 638	15 654	15 043	16 369	18 187	19 874	6 454	6 838	5 884	6 263	6 298	6 439
Anderson County	7 803	8 749	8 501	9 035	10 267	11 658	3 514	3 628	3 205	3 407	3 533	3 721
Atchison County	16 932	18 397	19 165	20 898	21 496	22 222	6 691	6 910	6 309	6 750	6 620	6 660
Barber County	5 874	6 548	7 016	8 713	8 521	9 073	3 120	3 033	3 051	3 374	3 083	2 799
Barton County	29 382	31 343	30 663	32 368	29 909	25 010	13 144	12 871	10 636	10 718	9 194	7 191
Bourbon County	14 966	15 969	15 215	16 090	19 153	20 944	6 920	7 194	6 214	6 555	6 782	6 657
Brown County	11 128	11 955	11 685	13 229	14 651	17 395	4 890	5 224	4 674	5 164	5 372	5 454
Butler County	50 580	44 782	38 658	38 395	31 001	32 013	20 072	17 248	13 824	13 240	10 552	9 776
Chase County	3 021	3 309	3 408	3 921	4 831	6 345	1 547	1 568	1 522	1 650	1 780	1 933
Chautauqua County	4 407	5 016	4 642	5 956	7 376	9 233	2 249	2 320	2 270	2 550	2 776	2 874
Cherokee County	21 374	22 304	21 549	22 279	25 144	29 817	9 428	9 315	8 564	8 577	8 861	8 904
Cheyenne County	3 243	3 678	4 256	4 708	5 668	6 221	1 687	1 782	1 716	1 806	1 792	1 724
Clark County	2 418	2 599	2 896	3 396	3 946	4 081	1 327	1 278	1 301	1 300	1 333	1 227
Clay County	9 158	9 802	9 890	10 675	11 697	13 281	4 138	4 247	4 004	4 145	4 187	4 171
Cloud County	11 023	12 494	13 466	14 407	16 104	17 247	5 198	5 497	5 206	5 291	5 593	5 265
Coffey County	8 404	9 370	7 397	8 403	10 408	12 278	3 712	3 861	3 083	3 449	3 683	3 998
Comanche County	2 313	2 554	2 702	3 271	3 888	4 412	1 256	1 171	1 209	1 371	1 326	1 374
Cowley County	36 915	36 824	35 012	37 861	36 905	38 139	15 569	15 133	13 251	13 510	12 154	11 931
Crawford County	35 568	37 916	37 850	37 032	40 231	44 191	16 526	16 822	14 970	14 499	14 419	14 106
Decatur County	4 021	4 509	4 988	5 778	6 185	7 434	2 063	2 154	2 175	2 142	2 273	2 368
Dickinson County	18 958	20 175	19 993	21 572	21 190	22 929	8 415	8 684	7 805	7 600	7 304	7 107
Doniphan County	8 134	9 268	9 107	9 574	10 499	12 936	3 337	3 805	3 264	3 439	3 694	3 956
Douglas County	81 798	67 640	57 932	43 720	34 086	25 171	31 782	25 494	18 275	13 383	9 774	8 428
Edwards County	3 787	4 271	4 581	5 118	5 936	6 377	1 867	1 990	1 882	1 929	2 054	2 023
Elk County	3 327	3 918	3 858	5 048	6 679	8 180	1 743	1 975	1 869	2 258	2 487	2 620
Ellis County	26 004	26 098	24 730	21 270	19 043	17 508	11 115	10 248	7 760	6 112	5 117	4 229
Ellsworth County	6 586	6 640	6 146	7 677	8 465	9 855	3 317	3 270	2 723	2 965	2 904	2 822
Finney County	33 070	23 825	19 029	16 093	15 092	10 092	11 696	8 994	6 034	5 072	4 630	2 911
Ford County	27 463	24 315	22 587	20 938	19 670	17 254	10 842	9 832	7 752	6 909	6 338	4 966
Franklin County	21 994	22 062	20 007	19 548	19 928	20 889	8 926	8 763	7 205	7 110	6 769	6 582
Geary County	30 453	29 852	28 111	28 779	21 671	15 222	11 952	11 088	8 751	8 337	6 369	3 692
Gove County	3 231	3 726	3 940	4 107	4 447	4 793	1 494	1 596	1 312	1 363	1 271	1 256
Graham County	3 543	3 995	4 751	5 586	5 020	6 071	1 753	1 809	1 655	1 830	1 602	1 900
Grant County	7 159	6 977	5 961	5 269	4 638	1 946	2 599	2 602	1 924	1 543	1 401	574
Gray County	5 396	5 138	4 516	4 380	4 894	4 773	2 114	2 010	1 626	1 499	1 483	1 378
Greeley County	1 774	1 845	1 819	2 087	2 010	1 638	801	815	674	674	600	482
Greenwood County	7 847	8 764	9 141	11 253	13 574	16 495	4 243	4 451	4 088	4 670	4 786	5 099
Hamilton County	2 388	2 514	2 747	3 144	3 696	2 645	1 214	1 273	1 092	1 161	1 184	904
Harper County	7 124	7 778	7 871	9 541	10 263	12 068	3 481	3 563	3 488	3 757	3 665	3 659
Harvey County	31 028	30 531	27 236	25 865	21 698	21 712	12 290	11 563	9 215	8 548	6 930	6 261
Haskell County	3 886	3 814	3 672	2 990	2 606	2 088	1 586	1 495	1 247	959	802	618
Hodgeman County	2 177	2 269	2 662	3 115	3 310	3 535	1 022	1 054	1 007	1 012	1 011	1 013
Jackson County	11 525	11 644	10 342	10 309	11 098	13 382	4 564	4 492	3 874	3 888	3 937	4 259
Jefferson County	15 905	15 207	11 945	11 252	11 084	12 718	6 314	5 817	4 081	3 862	3 839	4 027
Jewell County	4 251	5 241	6 099	7 217	9 698	11 970	2 409	2 791	2 633	3 094	3 436	4 264
Johnson County	355 054	270 269	220 073	143 792	62 783	33 327	144 155	102 827	67 997	43 429	20 267	10 237
Kearny County	4 027	3 435	3 047	3 108	3 492	2 525	1 561	1 409	1 045	998	1 042	795
Kingman County	8 292	8 960	8 886	9 958	10 324	12 001	3 645	3 681	3 328	3 444	3 387	3 411
Kiowa County	3 660	4 046	4 088	4 626	4 743	5 112	1 738	1 712	1 665	1 642	1 605	1 551
Labette County	23 693	25 682	25 775	26 805	29 285	30 352	10 641	10 619	9 813	10 070	9 894	9 255
Lane County	2 375	2 472	2 707	3 060	2 808	2 821	1 117	1 159	1 034	1 063	867	873
Leavenworth County	64 371	54 809	53 340	48 524	42 361	41 112	21 264	18 441	14 996	13 069	11 542	9 648
Lincoln County	3 653	4 145	4 582	5 556	6 643	8 338	1 864	2 110	2 039	2 184	2 365	2 526
Linn County	8 254	8 234	7 770	8 274	10 053	11 969	4 811	3 977	3 339	3 383	3 672	3 970
Logan County	3 081	3 478	3 814	4 036	4 206	3 688	1 466	1 616	1 383	1 370	1 326	1 107
Lyon County	34 732	35 108	32 071	26 928	26 576	26 424	14 346	13 980	11 014	9 134	8 853	8 156
McPherson County	27 268	26 855	24 778	24 285	23 670	24 152	10 941	10 464	8 582	8 076	7 690	7 002
Marion County	12 888	13 522	13 935	15 143	16 307	18 951	5 659	5 864	5 285	5 264	5 373	5 468
Marshall County	11 705	12 787	13 139	15 598	17 926	20 986	5 269	5 584	5 405	5 961	6 324	6 362
Meade County	4 247	4 788	4 912	5 505	5 710	5 522	2 049	2 048	1 914	1 924	1 823	1 637
Miami County	23 466	21 618	19 254	19 884	19 698	19 489	8 971	8 457	6 635	6 627	6 087	5 813
Mitchell County	7 203	8 117	8 010	8 866	10 320	11 339	3 359	3 510	3 131	3 391	3 643	3 529
Montgomery County	38 816	42 281	39 949	45 007	46 487	49 729	17 920	18 153	16 233	17 056	16 403	15 468
Morris County	6 198	6 419	6 432	7 392	8 485	10 363	3 149	3 187	2 908	3 032	3 128	3 250
Morton County	3 480	3 454	3 576	3 354	2 610	2 186	1 515	1 454	1 273	1 138	842	861
Nemaha County	10 446	11 211	11 825	12 897	14 341	16 761	4 319	4 432	4 214	4 375	4 659	4 820
Neosho County	17 035	18 967	18 812	19 455	20 348	22 210	7 726	7 887	7 134	7 102	6 929	6 867
Ness County	4 033	4 498	4 791	5 470	6 322	6 864	2 048	2 107	1 950	2 007	2 000	2 002
Norton County	5 947	6 689	7 279	8 035	8 808	9 831	2 798	2 983	2 815	2 893	2 918	3 202
Osage County	15 248	15 319	13 352	12 886	12 811	15 118	6 324	6 152	4 918	4 788	4 462	5 007

TIPSII [UPF] GPH21 CENSUS90 71583900 08/27/93 11:03 AM MACHINE: C DATA:CENSUS90*PH21TIPSDA00. 08/26/93 14:50:22 TAPE: NONE FRAME: 90
TSF:CENSUS90*92. 08/26/93 14:51:46 UTF:CENSUS90*93. 08/26/93 14:51:47 META:CENSUS90*PH21TABLES00. 08/26/93 15:23:55

Table 30. **Population and Housing Units: 1940 to 1990**—Con.

[For information concerning historical counts, see "User Notes." For definitions of terms and meanings of symbols, see text]

State County	Population						Housing units					
	1990	1980	1970	1960	1950	1940	1990	1980	1970	1960	1950	1940
Kansas—Con.												
Osborne County	4 867	5 959	6 416	7 506	8 558	9 835	2 496	2 774	2 729	2 940	3 119	3 167
Ottawa County	5 634	5 971	6 183	6 779	7 265	9 224	2 591	2 667	2 505	2 740	2 666	2 940
Pawnee County	7 555	8 065	8 484	10 254	11 041	10 300	3 412	3 442	3 181	3 359	2 883	2 677
Phillips County	6 590	7 406	7 888	8 709	9 273	10 435	3 264	3 503	3 091	3 324	3 386	3 390
Pottawatomie County	16 128	14 782	11 755	11 957	12 344	14 015	6 472	6 033	4 313	4 234	4 095	4 145
Pratt County	9 702	10 275	10 056	12 122	12 156	12 348	4 620	4 450	4 099	4 485	4 217	3 678
Rawlins County	3 404	4 105	4 393	5 279	5 728	6 618	1 744	1 826	1 724	1 822	1 843	1 866
Reno County	62 389	64 983	60 765	59 055	54 058	52 165	26 607	26 574	21 792	20 551	17 957	15 770
Republic County	6 482	7 569	8 498	9 768	11 478	13 124	3 283	3 801	3 634	4 007	4 272	4 427
Rice County	10 610	11 900	12 320	13 909	15 635	17 213	4 868	4 974	4 745	5 003	5 215	5 200
Riley County	67 139	63 505	56 788	41 914	33 405	20 617	22 868	20 873	14 865	11 631	8 390	6 465
Rooks County	6 039	7 006	7 628	9 734	9 043	8 497	2 979	3 136	2 847	3 413	2 943	2 546
Rush County	3 842	4 516	5 117	6 160	7 231	8 285	1 999	2 100	2 080	2 336	2 305	2 347
Russell County	7 835	8 868	9 428	11 348	13 406	13 464	4 079	4 129	3 735	4 143	4 431	3 937
Saline County	49 301	48 905	46 592	54 715	33 409	29 535	21 129	20 316	16 588	17 295	11 242	8 854
Scott County	5 289	5 782	5 606	5 228	4 921	3 773	2 305	2 344	1 955	1 686	1 478	1 131
Sedgwick County	403 662	r367 088	350 694	343 231	222 290	143 311	170 159	r145 863	120 666	114 038	73 829	44 503
Seward County	18 743	17 071	15 744	15 930	9 972	6 540	7 572	6 707	5 290	4 991	3 219	1 995
Shawnee County	160 976	154 916	155 322	141 286	105 418	91 247	68 991	64 446	51 940	46 015	33 917	28 009
Sheridan County	3 043	3 544	3 859	4 267	4 607	5 312	1 324	1 444	1 307	1 324	1 406	1 433
Sherman County	6 926	7 759	7 792	6 682	7 373	6 421	3 177	3 292	2 763	2 351	2 395	1 887
Smith County	5 078	5 947	6 757	7 776	8 846	10 582	2 615	2 815	2 750	3 182	3 449	3 811
Stafford County	5 365	5 694	5 943	7 451	8 816	10 487	2 666	2 709	2 602	2 927	3 157	3 142
Stanton County	2 333	2 339	2 287	2 108	2 263	1 443	956	960	777	706	580	486
Stevens County	5 048	4 736	4 198	4 400	4 516	3 193	2 116	1 978	1 543	1 480	1 365	947
Sumner County	25 841	24 928	23 553	25 316	23 646	26 163	10 769	10 356	8 977	9 318	8 195	8 001
Thomas County	8 258	8 451	7 501	7 358	7 572	6 425	3 534	3 496	2 757	2 542	2 437	1 958
Trego County	3 694	4 165	4 436	5 473	5 868	5 822	1 851	1 991	1 731	1 844	1 773	1 664
Wabaunsee County	6 603	6 867	6 397	6 648	7 212	9 219	2 853	2 891	2 560	2 720	2 749	2 815
Wallace County	1 821	2 045	2 215	2 069	2 508	2 216	840	892	805	707	778	677
Washington County	7 073	8 543	9 249	10 739	12 977	15 921	3 355	3 579	3 705	4 115	4 501	4 950
Wichita County	2 758	3 041	3 274	2 765	2 640	2 185	1 190	1 293	1 029	925	801	618
Wilson County	10 289	12 128	11 317	13 077	14 815	17 723	5 091	5 372	4 780	5 173	5 267	5 484
Woodson County	4 116	4 600	4 789	5 423	6 711	8 014	2 199	2 294	2 032	2 270	2 394	2 443
Wyandotte County	161 993	172 335	186 845	185 495	165 318	145 071	69 102	68 506	63 484	58 583	50 395	41 939
Kentucky	3 685 296	r3 660 324	3 220 711	3 038 156	2 944 806	2 845 627	1 506 845	r1 368 901	1 064 826	925 572	820 141	729 206
Adair County	15 360	15 233	13 037	14 699	17 603	18 566	6 434	6 163	4 793	4 636	4 783	4 395
Allen County	14 628	14 128	12 598	12 269	13 787	15 496	6 381	6 011	4 662	4 175	4 301	4 108
Anderson County	14 571	12 567	9 358	8 618	8 984	8 936	5 804	4 803	3 284	2 802	2 742	2 426
Ballard County	7 902	8 798	8 276	8 291	8 545	9 480	3 553	3 543	3 153	3 128	2 767	2 772
Barren County	34 001	34 009	28 677	28 303	28 461	27 559	14 202	13 503	10 164	9 282	8 292	7 268
Bath County	9 692	10 025	9 235	9 114	10 410	11 451	4 021	3 695	3 213	2 874	2 926	2 829
Bell County	31 506	34 330	31 121	35 336	47 602	43 812	12 568	12 049	9 978	9 900	11 293	9 534
Boone County	57 589	45 842	32 812	21 940	13 015	10 820	21 476	16 070	9 853	6 291	3 986	3 179
Bourbon County	19 236	19 405	18 476	18 178	17 752	17 932	7 781	7 213	6 350	5 824	5 415	5 105
Boyd County	51 150	55 513	52 376	52 163	49 949	45 938	21 365	21 445	17 779	16 185	13 885	11 280
Boyle County	25 641	25 066	21 861	21 257	20 532	17 075	10 191	9 516	7 267	6 302	5 501	4 610
Bracken County	7 766	7 738	7 227	7 422	8 424	9 389	3 166	2 980	2 607	2 518	2 745	2 642
Breathitt County	15 703	17 004	14 221	15 490	19 964	23 946	6 127	5 543	4 285	4 025	4 360	4 870
Breckinridge County	16 312	16 861	14 789	14 734	15 528	17 744	8 261	7 146	5 686	4 741	4 632	4 829
Bullitt County	47 567	43 346	26 090	15 726	11 349	9 511	16 629	13 664	7 732	4 713	3 512	2 517
Butler County	11 245	11 064	9 723	9 586	11 309	14 371	4 698	4 275	3 467	3 119	3 208	3 576
Caldwell County	13 232	13 473	13 179	13 073	13 199	14 499	5 794	5 353	4 936	4 571	4 091	4 199
Calloway County	30 735	30 031	27 692	20 972	20 147	19 041	13 242	12 010	9 863	7 205	6 453	5 403
Campbell County	83 866	83 317	88 704	86 803	76 196	71 918	32 910	30 268	28 150	26 714	22 980	21 183
Carlisle County	5 238	5 487	5 354	5 608	6 206	7 650	2 295	2 212	2 027	2 032	1 985	2 136
Carroll County	9 292	9 270	8 523	7 978	8 517	8 657	3 870	3 822	2 967	2 734	2 745	2 481
Carter County	24 340	25 060	19 850	20 817	22 559	25 545	9 290	8 771	6 407	5 860	5 561	5 552
Casey County	14 211	14 818	12 930	14 327	17 446	19 962	6 046	5 814	4 550	4 194	4 460	4 519
Christian County	68 941	66 878	56 224	56 904	42 359	36 129	23 429	21 195	16 227	15 308	11 300	9 842
Clark County	29 496	28 322	24 090	21 075	18 898	17 988	11 635	10 414	8 193	6 775	5 652	5 172
Clay County	21 746	22 752	18 481	20 748	23 116	23 901	7 930	7 403	5 464	4 993	5 071	4 687
Clinton County	9 135	9 321	8 174	8 886	10 605	10 279	4 189	4 031	2 854	2 643	2 744	2 384
Crittenden County	9 196	9 207	8 493	8 648	10 818	12 115	4 039	3 830	3 373	3 186	3 549	3 438
Cumberland County	6 784	7 289	6 850	7 835	9 309	11 923	3 051	3 147	2 604	2 531	2 634	2 779
Daviess County	87 189	85 949	79 486	70 588	57 241	52 335	35 041	31 665	25 374	21 387	16 155	14 192
Edmonson County	10 357	9 962	8 751	8 085	9 376	11 344	5 009	4 221	3 105	2 573	2 543	2 630
Elliott County	6 455	6 908	5 933	6 330	7 085	8 713	2 639	2 499	1 881	1 783	1 672	1 762
Estill County	14 614	14 495	12 752	12 466	14 677	17 978	5 863	5 251	4 241	3 905	3 825	3 996
Fayette County	225 366	204 165	174 323	131 906	100 746	78 899	97 742	81 747	59 528	40 263	27 905	21 963
Fleming County	12 292	12 323	11 366	10 890	11 962	13 327	5 163	4 628	4 099	3 607	3 630	3 728
Floyd County	43 586	48 764	35 889	41 642	53 500	52 986	17 169	17 354	11 412	10 880	12 065	10 792
Franklin County	43 781	41 830	34 481	29 421	25 933	23 308	18 543	16 971	11 732	9 351	7 668	6 280
Fulton County	8 271	8 971	10 183	11 256	13 668	15 413	3 684	3 631	3 788	3 908	4 227	4 205
Gallatin County	5 393	4 842	4 134	3 867	3 969	4 307	2 290	1 779	1 465	1 310	1 246	1 239
Garrard County	11 579	10 853	9 457	9 747	11 029	11 910	4 929	4 333	3 568	3 388	3 430	3 040
Grant County	15 737	13 308	9 999	9 489	9 809	9 876	6 543	5 355	3 984	3 371	3 096	2 859
Graves County	33 550	34 049	30 939	30 021	31 364	31 763	14 528	13 631	11 655	10 663	9 971	9 063
Grayson County	21 050	20 854	16 445	15 834	17 063	17 562	10 446	9 549	6 314	5 247	4 996	4 585
Green County	10 371	11 043	10 350	11 249	11 261	12 321	4 523	4 281	3 940	3 614	3 375	3 094
Greenup County	36 742	39 132	33 192	29 238	24 887	24 917	14 657	13 847	10 426	8 470	6 563	5 763
Hancock County	7 864	7 742	7 080	5 330	6 009	6 807	3 080	2 810	2 371	1 863	1 855	1 879
Hardin County	89 240	r88 911	78 421	67 789	50 312	29 108	32 375	r27 172	18 388	14 883	10 842	6 394
Harlan County	36 574	41 889	37 370	51 107	71 751	75 275	14 735	14 815	12 464	14 864	16 782	16 141
Harrison County	16 248	15 166	14 158	13 704	13 736	15 124	6 488	5 985	5 068	4 604	4 459	4 362
Hart County	14 890	15 402	13 980	14 119	15 321	17 239	6 501	6 431	5 025	4 672	4 688	4 603
Henderson County	43 044	40 849	36 031	33 519	30 715	27 020	17 932	15 523	12 267	11 219	9 301	7 679
Henry County	12 823	12 740	10 910	10 987	11 394	12 220	5 447	5 103	3 927	3 738	3 562	3 485
Hickman County	5 566	6 065	6 264	6 747	7 778	9 142	2 374	2 406	2 394	2 326	2 417	2 551
Hopkins County	46 126	46 174	38 167	38 458	38 815	37 789	19 325	17 675	13 490	12 643	11 900	10 749
Jackson County	11 955	11 996	10 005	10 677	13 101	16 339	4 895	4 368	3 359	3 219	3 244	3 542
Jefferson County	664 937	r684 638	695 055	610 947	484 615	385 392	282 578	r265 734	226 493	188 311	142 830	111 234
Jessamine County	30 508	r26 065	17 430	13 625	12 458	12 174	11 209	r9 028	5 596	3 971	3 556	3 351
Johnson County	23 248	24 432	17 539	19 748	23 846	25 771	9 381	8 817	6 023	5 876	5 992	5 705
Kenton County	142 031	137 058	129 440	120 700	104 254	93 139	56 086	51 241	42 455	37 743	32 144	27 528
Knott County	17 906	17 940	14 698	17 362	20 320	20 007	6 718	5 868	4 368	4 284	4 275	3 815

TIPSII [UPF] GPH21 CENSUS90 71583900 08/27/93 11:03 AM MACHINE: C DATA:CENSUS90*PH21TIPSDA00. 08/26/93 14:50:22 TAPE: NONE FRAME: 91
TSF:CENSUS90*92. 08/26/93 14:51:46 UTF:CENSUS90*93. 08/26/93 14:51:47 META:CENSUS90*PH21TABLES00. 08/26/93 15:23:55

Table 30. **Population and Housing Units: 1940 to 1990**—Con.

[For information concerning historical counts, see "User Notes." For definitions of terms and meanings of symbols, see text]

State County	Population						Housing units					
	1990	1980	1970	1960	1950	1940	1990	1980	1970	1960	1950	1940
Kentucky—Con.												
Knox County	29 676	30 239	23 689	25 258	30 409	31 029	11 731	10 821	7 709	7 046	7 441	6 777
Larue County	11 679	11 922	10 672	10 346	9 956	9 622	4 824	4 648	3 641	3 271	2 970	2 565
Laurel County	43 438	38 982	27 386	24 901	25 797	25 640	16 923	14 151	8 757	7 023	6 617	5 689
Lawrence County	13 998	14 121	10 726	12 134	14 418	17 275	5 684	5 223	3 957	3 778	3 920	4 015
Lee County	7 422	7 754	6 587	7 420	8 739	10 860	3 025	2 798	2 314	2 153	2 360	2 421
Leslie County	13 642	14 882	11 623	10 941	15 537	14 981	5 038	4 856	3 277	2 379	3 153	2 850
Letcher County	27 000	30 687	23 165	30 102	39 522	40 592	10 808	10 662	7 599	8 260	9 236	8 536
Lewis County	13 029	14 545	12 355	13 115	13 520	15 686	5 328	5 061	4 120	3 934	3 734	3 935
Lincoln County	20 045	19 053	16 663	16 503	18 668	19 859	7 985	7 194	5 762	5 090	5 049	4 790
Livingston County	9 062	9 219	7 596	7 029	7 184	9 127	4 177	3 841	2 982	2 531	2 375	2 549
Logan County	24 416	24 138	21 793	20 896	22 335	23 345	10 303	9 468	7 627	6 789	6 462	6 257
Lyon County	6 624	6 490	5 562	5 924	6 853	9 067	3 460	2 538	1 887	1 802	1 975	2 083
McCracken County	62 879	61 310	58 281	57 306	49 137	48 534	27 581	24 797	21 131	19 739	15 491	13 826
McCreary County	15 603	15 634	12 548	12 463	16 660	16 451	6 039	5 176	3 903	3 191	3 771	3 384
McLean County	9 628	10 090	9 062	9 355	10 021	11 446	4 042	3 853	3 380	3 167	3 154	3 117
Madison County	57 508	53 352	42 730	33 482	31 179	28 541	21 456	17 975	12 597	10 175	8 729	7 434
Magoffin County	13 077	13 515	10 443	11 156	13 839	17 490	4 800	4 486	3 089	3 008	3 222	3 466
Marion County	16 499	17 910	16 714	16 887	17 212	16 913	6 115	5 922	4 767	4 308	4 278	3 866
Marshall County	27 205	25 637	20 381	16 736	13 387	16 602	12 528	10 643	7 915	6 046	4 577	4 611
Martin County	12 526	13 925	9 377	10 201	11 677	10 970	4 697	4 449	2 614	2 462	2 443	2 128
Mason County	16 666	r17 760	17 273	18 454	18 486	19 066	7 089	r6 757	6 007	5 916	5 667	5 282
Meade County	24 170	22 854	18 796	18 938	9 422	8 827	8 907	7 640	5 787	5 282	2 520	2 265
Menifee County	5 092	5 117	4 050	4 276	4 798	5 691	2 421	1 868	1 338	1 256	1 247	1 275
Mercer County	19 148	19 011	15 960	14 596	14 643	14 629	8 212	7 558	6 099	5 145	4 633	4 006
Metcalfe County	8 963	9 484	8 177	8 367	9 851	10 853	3 793	3 566	2 936	2 801	2 845	2 807
Monroe County	11 401	12 353	11 642	11 799	13 770	14 070	4 882	5 143	4 283	3 718	3 763	3 393
Montgomery County	19 561	20 046	15 364	13 461	13 025	12 280	7 759	7 238	5 128	4 230	3 804	3 325
Morgan County	11 648	12 103	10 019	11 056	13 624	16 827	4 562	4 330	3 313	3 258	3 457	3 710
Muhlenberg County	31 318	32 238	27 537	27 791	32 501	37 554	12 754	11 584	9 578	8 773	9 167	9 479
Nelson County	29 710	27 584	23 477	22 168	19 521	18 004	11 078	9 227	6 742	5 673	5 010	4 278
Nicholas County	6 725	7 157	6 508	6 677	7 532	8 617	2 930	2 771	2 426	2 289	2 368	2 510
Ohio County	21 105	21 765	18 790	17 725	20 840	24 421	8 680	8 073	6 722	6 144	6 475	6 697
Oldham County	33 263	27 795	14 687	13 388	11 018	10 716	11 202	8 694	4 248	3 555	2 817	2 225
Owen County	9 035	8 924	7 470	8 237	9 755	10 942	4 723	3 972	3 103	3 054	3 031	3 130
Owsley County	5 036	5 709	5 023	5 369	7 324	8 957	2 137	2 039	1 766	1 684	1 812	1 987
Pendleton County	12 036	10 989	9 949	9 968	9 610	10 392	4 782	4 192	3 417	3 255	3 178	3 016
Perry County	30 283	33 763	26 259	34 961	46 566	47 828	11 565	11 268	8 049	8 794	10 403	9 629
Pike County	72 583	81 123	61 059	68 264	81 154	71 122	28 760	28 183	18 725	18 203	18 745	15 250
Powell County	11 686	11 101	7 704	6 674	6 812	7 671	4 458	3 822	2 401	1 904	1 759	1 750
Pulaski County	49 489	45 803	35 234	34 403	38 452	39 863	22 328	19 532	13 004	11 074	10 531	9 420
Robertson County	2 124	r2 270	2 163	2 443	2 881	3 419	955	r905	830	863	897	977
Rockcastle County	14 803	13 973	12 305	12 334	13 925	17 165	5 958	5 036	4 007	3 597	3 603	3 869
Rowan County	20 353	19 049	17 010	12 808	12 708	12 734	7 375	6 648	4 495	3 532	3 157	2 903
Russell County	14 716	13 708	10 542	11 076	13 717	13 615	7 375	6 345	4 297	3 878	3 677	3 097
Scott County	23 867	21 813	17 948	15 376	15 141	14 314	9 173	7 782	5 856	4 788	4 483	4 061
Shelby County	24 824	23 328	18 999	18 493	17 912	17 759	9 617	8 622	6 450	5 846	5 309	5 029
Simpson County	15 145	14 673	13 054	11 548	11 678	11 752	6 172	5 717	4 551	3 764	3 497	3 238
Spencer County	6 801	5 929	5 488	5 680	6 157	6 757	2 640	2 180	1 790	1 709	1 699	1 707
Taylor County	21 146	21 178	17 138	16 285	14 403	13 556	8 798	8 211	5 836	4 955	4 116	3 480
Todd County	10 940	11 874	10 823	11 364	12 890	14 234	4 415	4 577	3 798	3 781	3 825	3 929
Trigg County	10 361	9 384	8 620	8 870	9 683	12 784	5 284	4 379	3 087	2 857	2 926	3 332
Trimble County	6 090	6 253	5 349	5 102	5 148	5 601	2 510	2 428	1 831	1 621	1 513	1 552
Union County	16 557	17 821	15 882	14 537	14 893	17 411	6 091	5 671	4 909	4 663	4 594	4 602
Warren County	76 673	71 828	57 884	45 491	42 758	36 631	31 065	26 695	18 664	14 323	12 611	10 284
Washington County	10 441	10 764	10 728	11 168	12 777	12 965	4 009	3 759	3 333	3 221	3 297	3 097
Wayne County	17 468	17 022	14 268	14 700	16 475	17 204	7 791	7 168	4 918	4 156	4 139	3 938
Webster County	13 955	14 832	13 282	14 244	15 555	19 198	5 914	5 790	5 238	5 318	5 257	5 682
Whitley County	33 326	33 396	24 145	25 815	31 940	33 186	13 399	12 384	8 252	7 871	8 335	7 575
Wolfe County	6 503	6 698	5 669	6 534	7 615	9 997	2 779	2 570	1 774	1 685	1 938	2 084
Woodford County	19 955	17 778	14 434	11 913	11 212	11 847	7 689	6 408	4 722	3 787	3 292	3 113
Louisiana	4 219 973	r4 206 116	3 644 637	3 257 022	2 683 516	2 363 880	1 716 241	r1 548 523	1 150 950	978 452	777 672	619 233
Acadia Parish	55 882	56 427	52 109	49 931	47 050	46 260	21 441	19 265	16 004	14 633	13 056	11 203
Allen Parish	21 226	r21 408	20 794	19 867	18 835	17 540	8 275	r7 848	6 483	5 967	5 300	4 526
Ascension Parish	58 214	50 068	37 086	27 927	22 387	21 215	21 165	16 622	11 229	7 802	6 327	5 429
Assumption Parish	22 753	22 084	19 654	17 991	17 278	18 541	8 644	7 554	5 345	5 090	4 748	4 476
Avoyelles Parish	39 159	41 393	37 751	37 606	38 031	39 256	15 428	14 724	12 043	11 445	11 028	9 824
Beauregard Parish	30 083	29 692	22 888	19 191	17 766	14 847	12 666	11 429	7 903	6 676	5 341	3 840
Bienville Parish	15 979	16 387	16 024	16 726	19 105	23 933	7 085	6 955	5 635	5 279	5 362	6 020
Bossier Parish	86 088	80 721	65 877	57 622	40 139	33 162	34 994	28 884	19 993	17 404	10 985	8 456
Caddo Parish	248 253	r252 437	230 184	223 859	176 547	150 203	107 615	r97 605	78 719	72 119	52 477	42 566
Calcasieu Parish	168 134	167 223	145 415	145 475	89 635	56 506	66 426	60 845	45 534	43 469	26 750	15 151
Caldwell Parish	9 810	10 761	9 354	9 004	10 293	12 046	4 533	4 624	3 283	2 812	3 001	3 051
Cameron Parish	9 260	9 336	8 194	6 909	6 244	7 203	5 031	4 487	3 303	2 613	2 096	1 842
Catahoula Parish	11 065	12 287	11 769	11 421	11 834	14 618	5 138	4 880	3 791	3 372	3 529	3 980
Claiborne Parish	17 405	17 095	17 024	19 407	25 063	29 855	7 513	7 043	5 906	6 417	7 236	7 626
Concordia Parish	20 828	22 981	22 578	20 467	14 398	14 562	9 043	8 919	7 162	6 256	4 617	4 513
De Soto Parish	25 346	25 727	22 764	24 248	24 398	31 803	10 919	9 969	7 882	7 437	7 114	8 462
East Baton Rouge Parish	380 105	366 191	285 167	230 058	158 236	88 415	156 767	133 635	88 959	66 059	45 937	23 940
East Carroll Parish	9 709	11 772	12 884	14 433	16 302	19 023	3 563	4 108	3 867	4 122	5 015	5 327
East Feliciana Parish	19 211	19 015	17 657	20 198	19 133	18 039	6 476	5 860	4 106	3 924	3 715	3 384
Evangeline Parish	33 274	33 343	31 932	31 639	31 629	30 497	13 311	12 315	10 369	9 583	9 349	7 910
Franklin Parish	22 387	24 141	23 946	26 088	29 376	32 382	8 719	8 884	7 525	7 302	8 085	8 544
Grant Parish	17 526	16 703	13 671	13 330	14 263	15 933	7 494	6 781	5 139	4 521	4 410	4 266
Iberia Parish	68 297	63 752	57 397	51 657	40 059	37 183	25 472	21 282	16 595	14 490	11 466	9 312
Iberville Parish	31 049	32 159	30 746	29 939	26 750	27 721	11 352	10 980	9 149	8 469	7 921	7 674
Jackson Parish	15 705	17 321	15 963	15 828	15 434	17 807	7 041	6 886	5 555	4 966	4 355	4 490
Jefferson Parish	448 306	454 592	338 229	208 769	103 873	50 427	185 072	166 124	101 522	60 163	30 246	13 286
Jefferson Davis Parish	30 722	32 168	29 554	29 825	26 298	24 191	11 963	11 041	9 298	8 910	7 746	6 336
Lafayette Parish	164 762	150 017	111 643	84 656	57 743	43 941	67 431	53 136	32 536	23 642	15 689	10 709
Lafourche Parish	85 860	82 483	68 941	55 381	42 209	38 615	31 332	27 033	19 205	15 177	11 340	8 972
La Salle Parish	13 662	17 004	13 295	13 011	12 717	10 959	5 969	6 611	4 781	4 293	3 817	2 929
Lincoln Parish	41 745	39 763	33 800	28 535	25 782	24 790	15 286	13 354	9 763	7 605	6 909	6 270
Livingston Parish	70 526	58 806	36 511	26 974	20 054	17 790	26 848	21 190	11 979	8 585	5 858	4 596
Madison Parish	12 463	r15 682	15 065	16 444	17 451	18 443	4 823	r5 893	4 850	5 055	5 205	5 125
Morehouse Parish	31 938	34 803	32 463	33 709	32 038	27 571	12 314	12 826	10 442	9 848	9 003	7 685
Natchitoches Parish	36 689	39 863	35 219	35 653	38 144	40 997	15 210	14 895	11 251	10 614	10 788	10 492
Orleans Parish	496 938	r557 927	593 471	627 525	570 445	494 537	225 573	r226 680	208 524	202 643	173 608	137 165
Ouachita Parish	142 191	139 241	115 387	101 663	74 713	59 168	56 300	51 477	36 872	31 070	22 361	16 317
Plaquemines Parish	25 575	26 049	25 225	22 545	14 239	12 318	9 432	9 550	6 836	6 217	3 980	3 013
Pointe Coupee Parish	22 540	24 045	22 002	22 488	21 841	24 004	9 695	8 750	6 991	6 456	6 269	5 965
Rapides Parish	131 556	135 282	118 078	111 351	90 648	73 370	51 239	48 264	37 216	32 624	26 084	18 425

TIPSII [UPF] GPH21 CENSUS90 71583900 08/27/93 11:03 AM MACHINE: C DATA:CENSUS90*PH21TIPSDA00. 08/26/93 14:50:22 TAPE: NONE FRAME: 92
TSF:CENSUS90*92. 08/26/93 14:51:46 UTF:CENSUS90*93. 08/26/93 14:51:47 META:CENSUS90*PH21TABLES00. 08/26/93 15:23:55

Table 30. **Population and Housing Units: 1940 to 1990**—Con.

[For information concerning historical counts, see "User Notes." For definitions of terms and meanings of symbols, see text]

State County	Population						Housing units					
	1990	1980	1970	1960	1950	1940	1990	1980	1970	1960	1950	1940
Louisiana—Con.												
Red River Parish	9 387	10 433	9 226	9 978	12 113	15 881	3 839	4 045	3 172	3 177	3 562	4 201
Richland Parish	20 629	22 187	21 774	23 824	26 672	28 829	8 031	7 892	7 244	6 703	7 436	7 478
Sabine Parish	22 646	25 280	18 638	18 564	20 880	23 586	12 789	12 105	6 631	5 727	6 023	5 800
St. Bernard Parish	66 631	64 097	51 185	32 186	11 087	7 280	25 147	21 592	14 228	8 836	3 232	1 833
St. Charles Parish	42 437	37 259	29 550	21 219	13 363	12 321	16 016	12 409	8 248	5 746	3 692	3 027
St. Helena Parish	9 874	9 827	9 937	9 162	9 013	9 542	3 840	3 582	2 816	2 315	2 368	2 394
St. James Parish	20 879	21 495	19 733	18 369	15 334	16 596	6 934	6 452	4 815	4 358	4 061	3 992
St. John the Baptist Parish	39 996	31 924	23 813	18 439	14 861	14 766	14 255	10 522	6 470	4 714	3 891	3 522
St. Landry Parish	80 331	84 128	80 364	81 493	78 476	71 481	31 137	29 481	24 208	22 078	19 582	15 882
St. Martin Parish	43 978	40 214	32 453	29 063	26 353	26 394	17 592	13 702	9 729	8 187	6 823	5 842
St. Mary Parish	58 086	64 253	60 752	48 833	35 848	31 458	21 884	21 539	17 279	13 538	10 360	8 015
St. Tammany Parish	144 508	110 869	63 585	38 643	26 988	23 624	57 993	41 309	21 495	13 685	9 213	6 829
Tangipahoa Parish	85 709	80 698	65 875	59 434	53 218	45 519	33 640	29 263	20 724	17 734	15 096	11 908
Tensas Parish	7 103	8 525	9 732	11 796	13 209	15 940	3 334	3 892	3 299	3 616	4 434	4 974
Terrebonne Parish	96 982	94 393	76 049	60 771	43 328	35 880	35 416	30 831	20 854	15 862	11 239	8 573
Union Parish	20 690	21 167	18 447	17 624	19 141	20 943	9 304	8 625	6 511	5 421	5 519	5 172
Vermilion Parish	50 055	48 458	43 071	38 855	36 929	37 750	20 361	17 869	13 747	12 037	11 032	9 254
Vernon Parish	61 961	53 475	53 794	18 301	18 974	19 142	21 622	18 141	10 465	7 541	5 890	4 891
Washington Parish	43 185	44 207	41 987	44 015	38 371	34 443	17 617	16 758	14 167	13 079	10 832	9 004
Webster Parish	41 989	43 631	39 939	39 701	35 704	33 676	18 365	17 820	14 140	13 111	10 341	8 931
West Baton Rouge Parish	19 419	19 086	16 864	14 796	11 738	11 263	7 298	6 434	4 812	4 096	3 403	3 148
West Carroll Parish	12 093	12 922	13 028	14 177	17 248	19 252	4 831	5 073	4 245	4 205	4 612	4 751
West Feliciana Parish	12 915	12 186	10 761	12 395	10 169	11 720	3 392	2 898	2 177	2 294	2 011	2 365
Winn Parish	16 269	17 253	16 369	16 034	16 119	16 923	7 006	7 081	5 929	5 263	4 897	4 350
Maine	1 227 928	r1 125 043	993 722	969 265	913 774	847 226	587 045	r501 333	397 182	364 617	311 441	260 659
Androscoggin County	105 259	r99 509	91 279	86 312	83 594	76 679	43 815	r38 382	31 994	29 584	25 584	21 012
Aroostook County	86 936	r91 344	94 078	106 064	96 039	94 436	38 421	r35 922	30 837	30 537	25 233	20 716
Cumberland County	243 135	215 789	192 528	182 751	169 201	146 000	109 890	91 791	74 065	68 217	58 911	47 174
Franklin County	29 008	r27 447	22 444	20 069	20 682	19 896	17 280	r14 133	10 496	9 125	7 618	6 640
Hancock County	46 948	41 781	34 590	32 293	32 105	32 422	30 396	25 062	19 955	17 850	14 951	13 278
Kennebec County	115 904	109 889	95 306	89 150	83 881	77 231	51 648	45 478	34 794	31 170	26 839	22 034
Knox County	36 310	32 941	29 013	28 575	28 121	27 191	19 009	16 331	13 270	12 432	11 384	10 664
Lincoln County	30 357	25 691	20 537	18 497	18 004	16 294	17 538	14 977	11 702	10 430	9 185	7 912
Oxford County	52 602	r49 043	43 457	44 345	44 221	42 662	29 689	r23 796	19 150	16 480	15 294	13 176
Penobscot County	146 601	137 015	125 393	126 346	108 198	97 104	61 359	53 415	42 791	39 675	31 246	26 571
Piscataquis County	18 653	17 634	16 285	17 379	18 617	18 467	13 194	10 731	9 324	7 991	6 525	6 008
Sagadahoc County	33 535	28 795	23 452	22 793	20 911	19 123	14 633	12 021	9 449	8 948	8 004	6 505
Somerset County	49 767	r45 049	40 597	39 749	39 785	38 245	24 927	r20 910	16 558	14 452	13 674	11 779
Waldo County	33 018	28 414	23 328	22 632	21 687	21 159	16 181	13 464	10 246	9 194	8 559	7 849
Washington County	35 308	34 963	29 859	32 908	35 187	37 767	19 124	18 149	14 021	13 782	13 365	11 215
York County	164 587	r139 739	111 576	99 402	93 541	82 550	79 941	r66 771	48 530	44 750	35 069	28 126
Maryland	4 781 468	r4 216 933	3 923 897	3 100 689	2 343 001	1 821 244	1 891 917	r1 570 895	1 249 814	934 552	689 116	500 156
Allegany County	74 946	80 548	84 044	84 169	89 556	86 973	32 513	31 893	29 660	27 165	26 172	22 333
Anne Arundel County	427 239	370 775	298 042	206 634	117 392	68 375	157 194	129 031	89 036	61 278	36 345	22 151
Baltimore County	692 134	655 615	620 409	492 428	270 273	155 825	281 553	243 994	190 682	142 949	78 038	41 653
Calvert County	51 372	34 638	20 682	15 826	12 100	10 484	18 974	12 782	7 932	5 978	5 072	4 252
Caroline County	27 035	23 143	19 781	19 462	18 234	17 549	10 745	8 818	7 033	6 708	6 281	5 172
Carroll County	123 372	96 356	69 006	52 785	44 907	39 054	43 553	32 115	20 175	15 002	11 902	9 857
Cecil County	71 347	60 430	53 291	48 408	33 356	26 407	27 656	22 977	16 421	14 730	10 417	7 695
Charles County	101 154	72 751	47 678	32 572	23 415	17 612	34 487	22 721	13 577	9 286	6 355	4 306
Dorchester County	30 236	30 623	29 405	29 666	27 815	28 006	14 269	12 753	11 008	10 519	9 224	7 803
Frederick County	150 208	114 792	84 927	71 930	62 287	57 312	54 872	39 671	26 292	21 443	17 220	14 674
Garrett County	28 138	r26 490	21 476	20 420	21 259	21 981	14 119	r12 229	8 683	7 197	6 438	5 416
Harford County	182 132	145 930	115 378	76 722	51 782	35 060	66 446	49 435	33 487	22 489	14 044	8 799
Howard County	187 328	118 572	62 394	36 152	23 119	17 175	72 583	42 499	18 096	10 156	6 205	4 068
Kent County	17 842	16 695	16 146	15 481	13 677	13 465	8 181	7 347	6 300	5 776	4 851	4 363
Montgomery County	757 027	579 053	522 809	340 928	164 401	83 912	295 723	216 221	161 378	97 141	47 199	23 255
Prince George's County	729 268	665 071	661 719	357 395	194 182	89 490	270 090	236 465	200 637	99 617	54 394	22 348
Queen Anne's County	33 953	25 508	18 422	16 569	14 579	14 476	13 944	10 030	6 841	5 901	4 705	4 282
St. Mary's County	75 974	59 895	47 388	38 915	29 111	14 626	27 863	21 278	14 214	11 218	7 724	3 593
Somerset County	23 440	19 188	18 924	19 623	20 745	20 965	9 393	7 809	6 996	6 964	6 721	6 108
Talbot County	30 549	25 604	23 682	21 578	19 428	18 784	14 697	11 230	9 070	7 917	6 624	6 092
Washington County	121 393	113 086	103 829	91 219	78 886	68 838	47 448	42 391	34 585	29 091	23 302	18 351
Wicomico County	74 339	64 540	54 236	49 050	39 641	34 530	30 108	24 672	18 430	16 020	12 662	10 101
Worcester County	35 028	30 889	24 442	23 733	23 148	21 245	41 800	29 863	13 751	9 852	9 341	7 042
Baltimore city	736 014	r786 741	905 787	939 024	949 708	859 100	303 706	r302 671	305 530	290 155	277 880	236 442
Massachusetts	6 016 425	r5 737 093	5 689 170	5 148 578	4 690 514	4 316 721	2 472 711	r2 208 168	1 890 400	1 690 998	1 400 185	1 221 252
Barnstable County	186 605	147 925	96 656	70 286	46 805	37 295	135 192	99 946	65 676	54 703	30 306	21 861
Berkshire County	139 352	145 110	149 402	142 135	132 966	122 273	64 324	59 245	51 321	48 690	41 710	35 481
Bristol County	506 325	474 641	444 301	398 488	381 569	364 637	201 235	176 657	148 106	133 675	116 666	100 710
Dukes County	11 639	8 942	6 117	5 829	5 633	5 669	11 604	8 819	5 510	5 340	3 987	3 799
Essex County	670 080	r633 688	637 887	568 831	522 384	496 313	271 977	r244 357	216 201	190 231	164 567	146 960
Franklin County	70 092	64 317	59 210	54 864	52 747	49 453	30 394	26 832	21 576	19 186	17 470	15 228
Hampden County	456 310	443 018	459 050	429 353	367 971	332 107	180 025	167 229	151 498	138 904	107 793	92 240
Hampshire County	146 568	138 813	123 981	103 229	87 594	72 461	53 068	46 641	35 951	30 308	23 490	19 200
Middlesex County	1 398 468	1 367 034	1 398 397	1 238 742	1 064 569	971 390	543 796	492 966	431 168	366 946	296 983	258 613
Nantucket County	6 012	5 087	3 774	3 559	3 484	3 401	7 021	4 784	3 063	2 817	2 503	1 645
Norfolk County	616 087	606 587	604 854	510 256	392 308	325 180	236 816	212 827	181 101	149 789	112 258	89 405
Plymouth County	435 276	405 437	333 314	248 449	189 468	168 824	168 555	151 299	110 662	95 684	73 933	64 391
Suffolk County	663 906	650 142	735 190	791 329	896 615	863 248	289 276	276 731	264 471	268 600	249 289	236 340
Worcester County	709 705	646 352	637 037	583 228	546 401	504 470	279 428	239 835	204 096	186 125	159 230	135 379
Michigan	9 295 297	r9 262 044	8 881 826	7 823 194	6 371 766	5 256 106	3 847 926	r3 589 898	2 957 303	2 548 792	1 971 842	1 519 378
Alcona County	10 145	9 740	7 113	6 352	5 856	5 463	10 414	9 376	6 267	4 986	3 721	1 766
Alger County	8 972	9 225	8 568	9 250	10 007	10 167	5 775	5 067	3 906	3 820	3 681	2 836
Allegan County	90 509	81 555	66 575	57 729	47 493	41 839	36 395	31 864	23 679	20 764	17 757	14 062
Alpena County	30 605	32 315	30 708	28 556	22 189	20 766	14 431	13 977	10 468	9 584	6 959	5 809
Antrim County	18 185	16 194	12 612	10 373	10 721	10 964	13 145	10 781	7 380	6 693	4 794	4 170
Arenac County	14 931	14 706	11 149	9 860	9 644	9 233	8 891	7 695	5 340	4 669	3 990	2 911
Baraga County	7 954	8 484	7 789	7 151	8 037	9 356	4 684	4 270	3 112	3 049	2 771	2 430
Barry County	50 057	45 781	38 166	31 738	26 183	22 613	20 887	19 149	14 733	12 723	10 569	8 553
Bay County	111 723	119 881	117 339	107 042	88 461	74 981	44 234	43 395	36 579	32 295	26 417	20 514
Benzie County	12 200	11 205	8 593	7 834	8 306	7 800	8 557	7 509	5 869	5 154	4 201	3 435
Berrien County	161 378	171 276	163 940	149 865	115 702	89 117	69 532	68 758	59 669	53 896	42 025	29 704
Branch County	41 502	40 188	37 906	34 903	30 202	25 845	18 449	17 997	13 865	12 391	10 533	8 879
Calhoun County	135 982	r141 579	141 963	138 858	120 813	94 206	55 619	r54 248	46 856	44 005	36 399	28 406
Cass County	49 477	49 499	43 312	36 932	28 185	21 910	22 644	21 583	17 276	14 762	11 807	8 992
Charlevoix County	21 468	19 907	16 541	13 421	13 475	13 031	13 119	11 117	7 617	6 832	5 969	4 523
Cheboygan County	21 398	20 649	16 573	14 550	13 731	13 644	14 090	12 488	8 924	7 560	6 566	4 768
Chippewa County	34 604	29 029	32 412	32 655	29 206	27 807	18 023	16 411	13 071	12 263	10 458	7 634
Clare County	24 952	23 822	16 695	11 647	10 253	9 163	19 135	18 544	12 802	8 033	5 286	2 963
Clinton County	57 883	55 893	48 492	37 969	31 195	26 671	20 959	18 468	14 100	11 178	9 331	7 754
Crawford County	12 260	9 465	6 482	4 971	4 151	3 765	8 727	7 489	4 010	2 388	2 313	1 288

TIPSII [UPF] GPH21 CENSUS90 71583900 08/27/93 11:03 AM MACHINE: C DATA:CENSUS90*PH21TIPSDA00. 08/26/93 14:50:22 TAPE: NONE FRAME: 93
TSF:CENSUS90*92. 08/26/93 14:51:46 UTF:CENSUS90*93. 08/26/93 14:51:47 META:CENSUS90*PH21TABLES00. 08/26/93 15:23:55

Table 30. **Population and Housing Units: 1940 to 1990**—Con.

[For information concerning historical counts, see "User Notes." For definitions of terms and meanings of symbols, see text]

State County	Population						Housing units					
	1990	1980	1970	1960	1950	1940	1990	1980	1970	1960	1950	1940
Michigan—Con.												
Delta County	37 780	38 947	35 924	34 298	32 913	34 037	17 928	16 905	13 185	11 917	10 539	9 216
Dickinson County	26 831	25 341	23 753	23 917	24 844	28 731	12 902	11 250	9 417	8 702	8 141	7 706
Eaton County	92 879	88 337	68 892	49 684	40 023	34 124	35 517	31 522	20 849	15 780	12 776	10 584
Emmet County	25 040	22 992	18 331	15 904	16 534	15 791	14 731	12 506	8 904	7 951	7 691	5 748
Genesee County	430 459	450 449	445 589	374 313	270 963	227 944	170 808	162 989	136 381	112 876	80 652	62 779
Gladwin County	21 896	19 957	13 471	10 769	9 451	9 385	14 885	13 509	8 855	6 841	4 218	2 808
Gogebic County	18 052	19 686	20 676	24 370	27 053	31 797	10 997	10 112	8 906	9 287	8 518	8 328
Grand Traverse County	64 273	54 899	39 175	33 490	28 598	23 390	28 740	23 613	15 447	12 870	9 390	7 151
Gratiot County	38 982	40 448	39 246	37 012	33 429	32 205	14 699	14 278	12 298	11 584	10 429	9 397
Hillsdale County	43 431	42 071	37 171	34 742	31 916	29 092	18 547	17 095	13 488	12 054	10 898	9 373
Houghton County	35 446	37 872	34 652	35 654	39 771	47 631	17 296	16 470	14 081	13 477	14 054	13 374
Huron County	34 951	36 459	34 083	34 006	33 149	32 584	19 755	17 852	14 647	13 889	11 685	9 287
Ingham County	281 912	275 520	261 039	211 296	172 941	130 616	108 542	99 517	81 140	64 125	50 953	38 491
Ionia County	57 024	51 815	45 848	43 132	38 158	35 710	19 674	17 612	14 207	13 054	11 771	10 573
Iosco County	30 209	28 349	24 905	16 505	10 906	8 560	19 517	18 006	13 937	8 946	7 716	3 651
Iron County	13 175	13 635	13 813	17 184	17 692	20 243	9 039	7 739	6 874	7 106	5 765	5 427
Isabella County	54 624	54 110	44 594	35 348	28 964	25 982	19 950	18 167	12 447	10 018	8 378	7 010
Jackson County	149 756	151 495	143 274	131 994	107 925	93 108	57 979	55 740	45 011	41 160	33 254	27 764
Kalamazoo County	223 411	212 378	201 550	169 712	126 707	100 085	88 955	79 813	62 529	52 437	38 853	29 768
Kalkaska County	13 497	10 952	5 372	4 382	4 597	5 159	9 151	7 596	3 109	3 801	2 360	1 683
Kent County	500 631	444 506	411 044	363 187	288 292	246 338	192 698	165 282	131 820	113 141	89 191	72 903
Keweenaw County	1 701	1 963	2 264	2 417	2 918	4 004	2 257	2 149	1 744	1 918	1 721	1 449
Lake County	8 583	7 711	5 661	5 338	5 257	4 798	12 114	10 518	6 551	5 434	3 993	2 613
Lapeer County	74 768	70 038	52 361	41 926	35 794	32 116	26 445	23 026	15 699	12 872	10 334	8 398
Leelanau County	16 527	14 007	10 872	9 321	8 647	8 436	11 171	9 073	6 327	5 686	3 985	3 243
Lenawee County	91 476	89 948	81 951	77 789	64 629	53 110	35 104	33 750	27 760	25 621	21 103	16 666
Livingston County	115 645	100 289	58 967	38 233	26 725	20 863	41 863	34 951	20 591	15 946	11 307	8 740
Luce County	5 763	6 659	6 789	7 827	8 147	7 423	3 594	3 574	2 503	2 893	1 886	1 596
Mackinac County	10 674	10 178	9 660	10 853	9 287	9 438	9 254	7 624	6 011	6 168	4 953	3 577
Macomb County	717 400	694 600	625 309	405 804	184 961	107 638	274 843	236 602	176 491	113 362	52 306	29 473
Manistee County	21 265	23 019	20 393	19 042	18 524	18 450	13 330	12 235	9 460	8 642	7 428	6 148
Marquette County	70 887	74 101	64 686	56 154	47 654	47 144	31 049	30 530	21 898	18 219	14 449	12 367
Mason County	25 537	26 365	22 612	21 929	20 474	19 378	14 119	13 228	10 491	9 515	8 027	6 672
Mecosta County	37 308	36 961	27 992	21 051	18 968	16 902	17 274	15 516	11 092	8 058	6 901	5 355
Menominee County	24 920	26 201	24 587	24 685	25 299	24 883	12 509	11 545	9 258	8 391	7 916	6 813
Midland County	75 651	73 578	63 769	51 450	35 662	27 094	29 343	26 355	19 753	15 290	10 423	7 352
Missaukee County	12 147	10 009	7 126	6 784	7 458	8 034	7 112	6 116	3 752	3 080	2 725	2 264
Monroe County	133 600	134 659	119 215	101 120	75 666	58 620	48 312	45 361	34 725	31 159	23 664	17 628
Montcalm County	53 059	47 555	39 660	35 795	31 013	28 581	22 817	20 886	16 428	14 378	11 798	9 929
Montmorency County	8 936	7 492	5 247	4 424	4 125	3 840	8 791	7 886	4 830	4 544	2 658	1 620
Muskegon County	158 983	157 589	157 426	149 943	121 545	94 501	61 962	58 241	49 895	46 447	38 420	28 012
Newaygo County	38 202	34 917	27 992	24 160	21 567	19 286	20 105	18 306	12 982	10 773	8 767	6 908
Oakland County	1 083 592	1 011 793	907 871	690 259	396 001	254 068	432 684	373 250	275 652	204 632	120 096	74 653
Oceana County	22 454	22 002	17 984	16 547	16 105	14 812	12 857	11 394	8 257	7 585	6 129	5 172
Ogemaw County	18 681	16 436	11 903	9 680	9 345	8 720	13 977	12 977	9 262	5 794	4 927	3 041
Ontonagon County	8 854	9 861	10 548	10 584	10 282	11 359	5 332	5 042	4 334	4 150	3 800	3 161
Osceola County	20 146	18 928	14 838	13 595	13 797	13 309	11 444	9 927	6 766	5 413	4 913	4 111
Oscoda County	7 842	6 858	4 726	3 447	3 134	2 543	8 112	7 308	5 014	2 691	2 729	813
Otsego County	17 957	14 993	10 422	7 545	6 435	5 827	10 669	9 078	5 150	4 210	2 958	1 863
Ottawa County	187 768	157 174	128 181	98 719	73 751	59 660	66 624	53 960	38 411	30 766	23 715	18 256
Presque Isle County	13 743	14 267	12 836	13 117	11 996	12 250	8 917	8 361	5 706	5 411	4 370	3 335
Roscommon County	19 776	16 374	9 892	7 200	5 916	3 668	19 881	17 925	13 210	8 059	5 679	2 572
Saginaw County	211 946	228 059	219 743	190 752	153 515	130 468	81 931	79 543	65 817	55 905	44 491	35 802
St. Clair County	145 607	138 802	120 175	107 201	91 599	76 222	57 494	51 903	41 553	37 877	29 996	24 920
St. Joseph County	58 913	56 083	47 392	42 332	35 071	31 749	24 242	22 479	17 816	15 766	12 851	11 257
Sanilac County	39 928	40 789	35 181	32 314	30 837	30 114	19 465	18 492	14 841	13 721	11 879	9 613
Schoolcraft County	8 302	8 575	8 226	8 953	9 148	9 524	5 487	4 974	3 864	3 632	3 626	2 655
Shiawassee County	69 770	71 140	63 075	53 446	45 967	41 207	25 833	24 464	19 401	16 805	14 212	11 915
Tuscola County	55 498	56 961	48 603	43 305	38 258	35 694	21 231	20 052	15 523	13 701	11 861	10 070
Van Buren County	70 060	66 814	56 173	48 395	39 184	35 111	31 530	28 801	23 903	22 349	17 237	13 820
Washtenaw County	282 937	r264 740	234 103	172 440	134 606	80 810	111 256	r98 167	72 340	51 408	36 613	24 116
Wayne County	2 111 687	r2 337 843	2 670 368	2 666 297	2 435 235	2 015 623	832 710	r874 995	871 342	835 249	685 625	541 523
Wexford County	26 360	25 102	19 717	18 466	18 628	17 976	12 862	11 575	7 845	7 211	6 592	5 469
Minnesota	4 375 099	4 075 970	3 806 103	3 413 864	2 982 483	2 792 300	1 848 445	1 612 960	1 276 552	1 119 271	918 434	773 042
Aitkin County	12 425	13 404	11 403	12 162	14 327	17 865	12 934	11 124	7 798	7 922	7 338	5 264
Anoka County	243 641	195 998	154 712	85 916	35 579	22 443	85 519	62 904	40 857	23 193	10 550	6 343
Becker County	27 881	29 336	24 372	23 959	24 836	26 562	15 563	15 430	10 912	10 844	8 653	7 756
Beltrami County	34 384	30 982	26 373	23 425	24 962	26 107	14 670	13 099	9 590	9 420	8 618	7 335
Benton County	30 185	25 187	20 841	17 287	15 911	16 106	11 521	8 812	6 018	4 804	4 146	3 779
Big Stone County	6 285	7 716	7 941	8 954	9 607	10 447	3 192	3 493	3 024	3 014	2 857	2 750
Blue Earth County	54 044	52 314	52 322	44 385	38 327	36 203	20 358	19 381	15 767	13 542	11 206	10 012
Brown County	26 984	28 645	28 887	27 676	25 895	25 544	10 814	10 469	9 070	8 310	7 464	6 559
Carlton County	29 259	29 936	28 072	27 932	24 584	24 212	12 342	11 782	9 044	8 641	7 432	6 501
Carver County	47 915	37 046	28 331	21 358	18 155	17 606	17 449	12 585	8 266	6 250	5 244	4 592
Cass County	21 791	21 050	17 323	16 720	19 468	20 646	18 863	17 586	11 004	12 604	10 463	5 952
Chippewa County	13 228	14 941	15 109	16 320	16 739	16 927	5 755	6 120	5 308	5 313	4 957	4 352
Chisago County	30 521	25 717	17 492	13 419	12 669	13 124	11 946	9 561	6 430	5 282	4 469	4 099
Clay County	50 422	49 327	46 608	39 080	30 363	25 337	18 546	17 811	13 950	11 225	8 331	6 380
Clearwater County	8 309	8 761	8 013	8 864	10 204	11 153	4 008	3 824	3 167	3 256	3 280	2 983
Cook County	3 868	4 092	3 423	3 377	2 900	3 030	4 312	3 456	2 360	2 067	1 699	1 492
Cottonwood County	12 694	14 854	14 887	16 166	15 763	16 143	5 495	5 804	5 130	5 175	4 696	4 052
Crow Wing County	44 249	41 722	34 826	32 134	30 875	30 226	29 916	25 688	19 799	18 290	14 936	9 469
Dakota County	275 227	194 279	139 808	78 303	49 019	39 660	102 707	66 872	39 224	21 554	13 391	9 924
Dodge County	15 731	14 773	13 037	13 259	12 624	12 931	5 771	5 531	4 128	4 008	3 645	3 360
Douglas County	28 674	27 839	22 910	21 313	21 304	20 369	14 590	13 179	9 073	8 542	7 428	6 299
Faribault County	16 937	19 714	20 896	23 685	23 879	23 941	7 416	7 950	7 232	7 622	6 936	6 233
Fillmore County	20 777	21 930	21 916	23 768	24 465	25 830	8 356	8 445	7 637	7 673	7 469	7 007
Freeborn County	33 060	36 329	38 064	37 891	34 517	31 780	13 783	13 815	12 412	11 875	10 039	8 304
Goodhue County	40 690	38 749	34 804	33 035	32 118	31 564	15 936	14 368	11 436	10 559	9 819	8 635
Grant County	6 246	7 171	7 462	8 870	9 542	9 828	3 178	3 192	2 908	3 026	2 905	2 634
Hennepin County	1 032 431	941 411	960 080	842 854	676 579	568 899	443 583	379 503	320 479	271 784	208 122	170 721
Houston County	18 497	18 382	17 556	16 588	14 435	14 735	7 257	6 673	5 486	5 001	4 313	3 961
Hubbard County	14 939	14 098	10 583	9 962	11 085	11 085	10 042	9 103	6 062	6 529	5 754	3 632
Isanti County	25 921	23 600	16 560	13 530	12 123	12 950	9 693	8 372	5 574	4 404	3 640	3 390

TIPSII [UPF] GPH21 CENSUS90 71583900 08/27/93 11:03 AM MACHINE: C DATA:CENSUS90*PH21TIPSDA00. 08/26/93 14:50:22 TAPE: NONE FRAME: 94
TSF:CENSUS90*92. 08/26/93 14:51:46 UTF:CENSUS90*93. 08/26/93 14:51:47 META:CENSUS90*PH21TABLES00. 08/26/93 15:23:55

Table 30. **Population and Housing Units: 1940 to 1990**—Con.

[For information concerning historical counts, see "User Notes." For definitions of terms and meanings of symbols, see text]

State County	Population						Housing units					
	1990	1980	1970	1960	1950	1940	1990	1980	1970	1960	1950	1940
Minnesota—Con.												
Itasca County	40 863	43 069	35 530	38 006	33 321	32 996	22 494	21 221	14 944	15 675	11 061	9 381
Jackson County	11 677	13 690	14 352	15 501	16 306	16 805	5 121	5 525	4 918	4 954	4 682	4 218
Kanabec County	12 802	12 161	9 775	9 007	9 192	9 651	6 098	5 485	3 735	3 268	2 933	2 671
Kandiyohi County	38 761	36 763	30 548	29 987	28 644	26 524	16 669	15 100	11 109	10 106	8 631	6 930
Kittson County	5 767	6 672	6 853	8 343	9 649	10 717	2 865	3 018	2 747	2 922	2 865	2 623
Koochiching County	16 299	17 571	17 131	18 190	16 910	16 930	7 825	7 241	6 277	5 876	5 969	4 822
Lac qui Parle County	8 924	10 592	11 164	13 330	14 545	15 509	3 955	4 272	3 984	4 214	4 116	3 776
Lake County	10 415	13 043	13 351	13 702	7 781	6 956	6 776	6 110	4 942	5 821	3 328	2 282
Lake of the Woods County	4 076	3 764	3 987	4 304	4 955	5 975	3 050	2 709	1 730	2 047	1 849	1 686
Le Sueur County	23 239	23 434	21 332	19 906	19 088	19 227	9 785	9 509	7 672	6 818	6 207	5 397
Lincoln County	6 890	8 207	8 143	9 651	10 150	10 797	3 050	3 298	2 882	3 122	2 955	2 706
Lyon County	24 789	25 207	24 273	22 655	22 253	21 569	9 675	9 196	7 526	6 830	6 434	5 404
McLeod County	32 030	29 657	27 662	24 401	22 198	21 380	12 391	10 916	8 767	7 469	6 507	5 579
Mahnomen County	5 044	5 535	5 638	6 341	7 059	8 054	2 505	2 410	2 148	2 104	1 925	1 879
Marshall County	10 993	13 027	13 060	14 262	16 125	18 364	5 049	5 253	4 660	4 674	4 631	4 507
Martin County	22 914	24 687	24 316	26 986	25 655	24 656	9 847	9 784	8 451	8 562	7 482	6 393
Meeker County	20 846	20 594	18 387	18 887	18 966	19 277	9 139	8 539	6 598	6 207	5 656	4 857
Mille Lacs County	18 670	18 430	15 703	14 560	15 165	15 558	9 065	8 290	6 055	5 417	5 507	4 942
Morrison County	29 604	29 311	26 949	26 641	25 832	27 473	12 434	11 619	9 055	8 448	7 590	6 908
Mower County	37 385	40 390	44 919	48 498	42 277	36 113	15 831	15 679	14 364	14 481	11 964	9 482
Murray County	9 660	11 507	12 508	14 743	14 801	15 060	4 611	4 679	4 236	4 384	3 970	3 524
Nicollet County	28 076	26 929	24 518	23 196	20 929	18 282	9 963	8 959	6 843	5 897	5 091	4 124
Nobles County	20 098	21 840	23 208	23 365	22 435	21 215	8 094	8 212	7 386	6 913	6 366	5 328
Norman County	7 975	9 379	10 008	11 253	12 909	14 746	3 648	4 018	3 722	3 824	3 827	3 677
Olmsted County	106 470	92 006	84 104	65 532	48 228	42 658	41 603	34 345	26 639	20 008	13 530	10 473
Otter Tail County	50 714	51 937	46 097	48 960	51 320	53 192	29 295	26 953	20 486	20 121	17 111	15 123
Pennington County	13 306	15 258	13 266	12 468	12 965	12 913	5 682	5 981	4 451	4 040	3 854	3 325
Pine County	21 264	19 871	16 821	17 004	18 223	21 478	12 738	10 299	7 102	6 502	6 302	6 147
Pipestone County	10 491	11 690	12 791	13 605	14 003	13 794	4 387	4 636	4 286	4 255	3 897	3 442
Polk County	32 498	34 844	34 435	36 182	35 900	37 734	14 275	14 766	12 343	12 159	10 728	9 586
Pope County	10 745	11 657	11 107	11 914	12 862	13 544	5 836	5 658	4 500	4 527	4 149	3 690
Ramsey County	485 765	459 784	476 255	422 525	355 332	309 935	201 016	176 995	153 623	130 468	105 729	89 587
Red Lake County	4 525	5 471	5 388	5 830	6 806	7 413	1 899	2 041	1 675	1 785	1 801	1 743
Redwood County	17 254	19 341	20 024	21 718	22 127	22 290	7 144	7 388	6 718	6 730	6 334	5 525
Renville County	17 673	20 401	21 139	23 249	23 954	24 625	7 442	7 905	7 190	7 135	6 704	6 010
Rice County	49 183	46 087	41 582	38 988	36 235	32 160	17 520	15 667	12 330	10 574	9 148	7 881
Rock County	9 806	10 703	11 346	11 864	11 278	10 933	3 963	4 095	3 680	3 512	3 212	2 818
Roseau County	15 026	12 574	11 569	12 154	14 505	15 103	6 236	5 034	3 983	4 151	4 068	3 777
St. Louis County	198 213	222 229	220 693	231 588	206 062	206 917	95 403	95 324	80 859	81 522	69 414	61 979
Scott County	57 846	43 784	32 423	21 909	16 486	15 585	20 302	14 187	8 789	6 146	4 817	4 000
Sherburne County	41 945	29 908	18 344	12 861	10 661	10 456	14 964	10 338	6 448	4 664	3 434	2 657
Sibley County	14 366	15 448	15 845	16 228	15 816	16 625	5 625	5 628	4 991	4 769	4 431	4 084
Stearns County	118 791	108 161	95 400	80 345	70 681	67 200	43 806	35 961	26 089	21 395	17 608	14 793
Steele County	30 729	30 328	26 931	25 029	21 155	19 749	11 840	11 255	8 758	7 698	6 065	5 048
Stevens County	10 634	11 322	11 218	11 262	11 106	11 039	4 108	4 222	3 594	3 324	3 053	2 694
Swift County	10 724	12 920	13 177	14 936	15 837	15 469	4 795	5 182	4 717	4 656	4 494	3 826
Todd County	23 363	24 991	22 114	23 119	25 420	27 438	11 234	10 691	8 253	8 218	7 762	7 005
Traverse County	4 463	5 542	6 254	7 503	8 053	8 283	2 220	2 409	2 298	2 484	2 363	2 077
Wabasha County	19 744	19 335	17 224	17 007	16 878	17 653	8 205	7 604	5 827	5 208	5 101	4 761
Wadena County	13 154	14 192	12 412	12 199	12 806	12 772	5 801	5 438	4 280	3 943	3 738	3 245
Waseca County	18 079	18 448	16 663	16 041	14 957	15 186	7 011	6 884	5 406	5 071	4 564	3 979
Washington County	145 896	113 571	83 003	52 432	34 544	26 430	51 648	37 182	22 765	16 111	11 022	8 669
Watonwan County	11 682	12 361	13 298	14 460	13 881	13 902	4 886	4 949	4 583	4 465	4 094	3 607
Wilkin County	7 516	8 454	9 389	10 650	10 567	10 475	3 140	3 285	3 041	3 071	2 858	2 499
Winona County	47 828	46 256	44 409	40 937	39 841	37 795	17 630	16 503	13 682	12 516	11 760	10 270
Wright County	68 710	58 681	38 933	29 935	27 716	27 550	26 353	21 795	14 238	11 200	9 245	7 583
Yellow Medicine County	11 684	13 653	14 523	15 523	16 279	16 917	4 983	5 386	5 032	5 081	4 698	4 273
Mississippi	2 573 216	r2 520 770	2 216 994	2 178 141	2 178 914	2 183 796	1 010 423	r911 666	699 178	628 945	609 329	557 246
Adams County	35 356	r38 071	37 293	37 730	32 256	27 238	14 715	r13 589	11 949	11 109	9 556	7 769
Alcorn County	31 722	33 036	27 179	25 282	27 158	26 969	13 704	12 805	9 376	8 107	7 939	6 964
Amite County	13 328	13 369	13 763	15 573	19 261	21 892	5 695	5 279	4 339	4 352	5 246	5 390
Attala County	18 481	19 865	19 570	21 335	26 652	30 227	7 674	7 621	6 590	6 393	7 411	7 233
Benton County	8 046	8 153	7 505	7 723	8 793	10 429	3 379	3 059	2 631	2 190	2 307	2 484
Bolivar County	41 875	45 965	49 409	54 464	63 004	67 574	14 514	14 561	13 829	15 508	18 319	19 191
Calhoun County	14 908	15 664	14 623	15 941	18 369	20 893	6 260	6 039	4 885	4 670	5 033	5 090
Carroll County	9 237	9 776	9 397	11 177	15 499	20 651	3 948	3 581	2 993	3 184	3 884	4 893
Chickasaw County	18 085	r17 851	16 805	16 891	18 951	21 427	6 997	r6 345	5 358	4 902	5 309	5 274
Choctaw County	9 071	8 996	8 440	8 423	11 009	13 548	3 539	3 416	2 849	2 591	3 102	3 212
Claiborne County	11 370	12 279	10 086	10 845	11 944	12 810	4 099	4 398	3 047	2 862	3 283	3 691
Clarke County	17 313	16 945	15 049	16 493	19 362	20 596	7 065	6 465	5 077	5 005	5 200	4 998
Clay County	21 120	21 082	18 840	18 933	17 757	19 030	7 737	7 306	5 663	5 433	5 008	4 888
Coahoma County	31 665	36 918	40 447	46 212	49 361	48 333	11 495	12 937	12 736	13 087	14 574	14 035
Copiah County	27 592	26 503	24 764	27 051	30 493	33 974	10 260	9 571	7 654	7 691	8 620	8 711
Covington County	16 527	15 927	14 002	13 637	16 036	17 030	6 535	5 770	4 254	4 048	4 203	3 994
DeSoto County	67 910	53 930	35 885	23 891	24 599	26 663	24 472	17 144	10 205	6 253	6 705	6 854
Forrest County	68 314	66 018	57 849	52 722	45 055	34 901	27 740	25 024	18 961	15 958	13 417	9 436
Franklin County	8 377	8 208	8 011	9 286	10 929	12 504	3 555	3 409	2 781	2 909	3 145	3 267
George County	16 673	15 297	12 459	11 098	10 012	8 704	6 663	5 726	3 924	3 084	2 638	2 008
Greene County	10 220	9 827	8 545	8 366	8 215	9 512	3 864	3 419	2 718	2 252	2 110	2 077
Grenada County	21 555	r21 115	19 854	18 409	18 830	19 052	8 712	r7 698	6 509	5 592	5 398	4 586
Hancock County	31 760	r24 496	17 387	14 039	11 891	11 328	16 561	r12 517	7 330	6 413	4 505	3 620
Harrison County	165 365	157 665	134 582	119 489	84 073	50 799	67 813	57 954	41 541	35 227	23 164	14 062
Hinds County	254 441	250 998	214 973	187 045	142 164	107 273	99 860	91 582	67 261	53 613	40 111	27 404
Holmes County	21 604	22 970	23 120	27 096	33 301	39 710	7 972	7 791	7 097	7 673	9 114	9 815
Humphreys County	12 134	13 931	14 601	19 093	23 115	26 257	4 231	4 739	4 233	5 103	6 605	7 111
Issaquena County	1 909	2 513	2 737	3 576	4 966	6 433	698	907	866	1 155	1 651	1 974
Itawamba County	20 017	20 518	16 847	15 080	17 216	19 922	8 116	7 640	5 616	4 703	4 749	4 856
Jackson County	115 243	118 015	87 975	55 522	31 401	20 601	45 542	42 635	27 584	16 226	9 838	5 451
Jasper County	17 114	17 265	15 994	16 909	18 912	19 484	6 700	6 186	4 973	4 512	4 862	4 445
Jefferson County	8 653	9 181	9 295	10 142	11 306	13 969	3 167	3 133	2 648	2 843	3 204	3 796
Jefferson Davis County	14 051	13 846	12 936	13 540	15 500	15 869	5 336	4 904	3 883	3 561	3 928	3 747
Jones County	62 031	61 912	56 357	59 542	57 235	49 227	25 044	23 922	18 171	16 840	15 478	11 869
Kemper County	10 356	10 148	10 233	12 277	15 893	21 867	4 151	3 558	3 147	3 308	4 160	4 922
Lafayette County	31 826	31 030	24 181	21 355	22 798	21 257	12 478	10 913	7 226	5 681	5 905	5 298
Lamar County	30 424	23 821	15 209	13 675	13 225	12 096	11 849	8 597	4 929	4 092	3 716	3 003
Lauderdale County	75 555	77 285	67 087	67 119	64 171	58 247	31 232	29 066	22 728	20 803	19 061	15 324
Lawrence County	12 458	12 518	11 137	10 215	12 639	13 983	5 160	4 624	3 586	2 999	3 286	3 299
Leake County	18 436	18 790	17 085	18 660	21 610	24 570	7 614	7 089	5 745	5 335	5 828	5 644

TIPSII [UPF] GPH21 CENSUS90 71583900 08/27/93 11:03 AM MACHINE: C DATA:CENSUS90*PH21TIPSDA00. 08/26/93 14:50:22 TAPE: NONE FRAME: 95
TSF:CENSUS90*92. 08/26/93 14:51:46 UTF:CENSUS90*93. 08/26/93 14:51:47 META:CENSUS90*PH21TABLES00. 08/26/93 15:23:55

Table 30. **Population and Housing Units: 1940 to 1990**—Con.

[For information concerning historical counts, see "User Notes." For definitions of terms and meanings of symbols, see text]

State County	Population						Housing units					
	1990	1980	1970	1960	1950	1940	1990	1980	1970	1960	1950	1940
Mississippi—Con.												
Lee County	65 581	57 061	46 148	40 589	38 237	38 838	25 971	21 373	15 405	12 260	10 966	9 893
Leflore County	37 341	41 525	42 111	47 142	51 813	53 406	13 799	13 741	13 022	13 370	14 718	14 712
Lincoln County	30 278	30 174	26 198	26 759	27 899	27 506	12 133	11 033	8 650	7 897	7 854	6 830
Lowndes County	59 308	57 304	49 700	46 639	37 852	35 245	23 117	19 878	15 395	12 732	10 211	9 302
Madison County	53 794	41 613	29 737	32 904	33 860	37 504	20 761	13 993	8 194	7 945	8 686	9 133
Marion County	25 544	25 708	22 871	23 293	23 967	24 085	10 132	9 465	7 356	6 838	6 829	5 811
Marshall County	30 361	29 296	24 027	24 503	25 106	25 522	10 984	9 439	6 542	5 772	6 348	6 185
Monroe County	36 582	36 404	34 043	33 953	36 543	37 648	14 285	13 247	11 151	10 173	10 167	9 409
Montgomery County	12 388	13 366	12 918	13 320	14 470	15 703	4 987	4 986	4 235	3 955	4 099	3 953
Neshoba County	24 800	23 789	20 802	20 927	25 730	27 882	9 770	8 892	7 048	6 700	6 925	6 606
Newton County	20 291	r19 967	18 983	19 517	22 681	24 249	8 095	r7 770	6 534	5 859	6 182	5 684
Noxubee County	12 604	13 212	14 288	16 826	20 022	25 669	4 645	4 377	4 393	4 456	5 430	6 630
Oktibbeha County	38 375	36 018	28 752	26 175	24 569	22 151	13 861	11 790	8 000	6 448	5 814	5 204
Panola County	29 996	28 164	26 829	28 791	31 271	34 421	11 482	10 298	7 944	8 329	8 822	8 371
Pearl River County	38 714	33 795	27 802	22 411	20 641	19 125	15 793	12 737	8 850	6 633	5 724	4 750
Perry County	10 865	9 864	9 065	8 745	9 108	9 292	4 292	3 514	2 852	2 486	2 368	2 137
Pike County	36 882	36 173	31 813	35 063	35 137	35 002	14 995	13 370	10 617	10 291	9 895	8 934
Pontotoc County	22 237	20 918	17 363	17 232	19 994	22 904	9 001	8 148	5 908	5 463	5 840	5 674
Prentiss County	23 278	24 025	20 133	17 949	19 810	20 921	9 155	8 951	6 758	5 583	5 543	5 092
Quitman County	10 490	12 636	15 888	21 019	25 885	27 191	3 880	4 294	4 890	5 567	7 377	7 325
Rankin County	87 161	69 427	43 933	34 322	28 881	27 934	31 872	24 001	12 097	8 482	6 310	5 890
Scott County	24 137	24 556	21 369	21 187	21 681	23 144	9 488	8 922	6 644	5 890	5 799	5 374
Sharkey County	7 066	7 964	8 937	10 738	12 903	15 433	2 290	2 512	2 474	3 093	3 855	4 170
Simpson County	23 953	23 441	19 947	20 454	21 819	22 024	9 374	8 725	6 419	5 755	5 859	5 232
Smith County	14 798	15 077	13 561	14 303	16 740	19 403	5 850	5 714	4 444	4 250	4 505	4 415
Stone County	10 750	9 716	8 101	7 013	6 264	6 155	4 148	3 468	2 499	1 986	1 700	1 550
Sunflower County	32 867	34 844	37 047	45 750	56 031	61 007	10 167	10 274	10 183	11 818	15 214	15 598
Tallahatchie County	15 210	17 157	19 338	24 081	30 486	34 166	5 492	5 810	6 159	6 872	8 427	9 005
Tate County	21 432	20 119	18 544	18 138	18 011	19 309	7 474	6 396	5 204	4 765	5 006	4 843
Tippah County	19 523	18 739	15 852	15 093	17 522	19 680	7 846	7 127	5 611	4 549	4 883	4 786
Tishomingo County	17 683	18 434	14 940	13 889	15 544	16 974	8 455	7 876	5 725	4 857	4 505	4 209
Tunica County	8 164	9 652	11 854	16 826	21 664	22 610	2 990	3 051	3 876	5 130	6 471	6 532
Union County	22 085	21 741	19 096	18 904	20 262	21 867	9 104	8 265	6 714	5 992	5 854	5 585
Walthall County	14 352	13 761	12 500	13 512	15 563	17 534	5 643	4 934	4 011	3 931	4 023	4 050
Warren County	47 880	51 627	44 981	42 206	39 616	39 595	19 512	19 289	15 004	13 311	12 560	11 751
Washington County	67 935	72 344	70 581	78 638	70 504	67 576	24 567	24 191	21 018	23 030	21 852	19 760
Wayne County	19 517	19 135	16 650	16 258	17 010	16 928	7 723	6 848	5 088	4 512	4 356	3 816
Webster County	10 222	10 300	10 047	10 580	11 607	14 160	4 326	3 918	3 391	3 185	3 322	3 410
Wilkinson County	9 678	10 021	11 099	13 235	14 116	15 955	4 242	3 769	3 322	3 473	3 678	4 001
Winston County	19 433	19 474	18 406	19 246	22 231	22 751	7 613	7 187	5 863	5 350	5 790	5 204
Yalobusha County	12 033	r13 183	11 915	12 502	15 191	18 387	5 414	r5 648	4 145	3 893	4 221	4 616
Yazoo County	25 506	27 349	27 314	31 653	35 712	40 091	9 549	9 526	8 651	8 797	9 769	10 129
Missouri	5 117 073	r4 916 766	4 677 623	4 319 813	3 954 653	3 784 664	2 199 129	r1 988 956	1 673 638	1 491 397	1 268 354	1 140 493
Adair County	24 577	24 870	22 472	20 105	19 689	20 246	10 097	9 833	8 249	7 283	6 707	6 457
Andrew County	14 632	13 980	11 913	11 062	11 727	13 015	5 841	5 513	4 425	4 147	4 091	4 112
Atchison County	7 457	8 605	9 240	9 213	11 127	12 897	3 298	3 617	3 472	3 516	3 780	3 756
Audrain County	23 599	26 458	25 362	26 079	23 829	22 673	10 039	10 540	9 106	8 956	8 018	7 053
Barry County	27 547	24 408	19 597	18 921	21 755	23 546	12 908	11 176	8 053	7 062	7 061	6 529
Barton County	11 312	11 292	10 431	11 113	12 678	14 148	5 014	4 841	4 406	4 597	4 522	4 366
Bates County	15 025	15 873	15 468	15 905	17 534	19 531	6 782	7 008	6 489	6 380	6 373	6 364
Benton County	13 859	12 183	9 695	8 737	9 080	11 142	10 280	8 321	6 610	5 290	3 612	3 644
Bollinger County	10 619	10 301	8 820	9 167	11 019	12 898	4 542	4 255	3 550	3 405	3 467	3 427
Boone County	112 379	100 376	80 935	55 202	48 432	34 991	44 695	37 419	25 912	17 131	13 649	11 038
Buchanan County	83 083	87 888	86 915	90 581	96 826	94 067	35 652	36 200	32 213	31 764	29 624	28 673
Butler County	38 765	37 693	33 529	34 656	37 707	34 276	17 046	15 901	13 016	11 934	11 019	8 747
Caldwell County	8 380	8 660	8 351	8 830	9 929	11 629	3 649	3 855	3 470	3 627	3 772	3 795
Callaway County	32 809	32 252	25 991	23 858	23 316	23 094	13 003	11 727	8 136	7 170	6 596	6 190
Camden County	27 495	20 017	13 315	9 116	7 861	8 971	25 662	16 945	9 927	5 689	2 785	2 850
Cape Girardeau County	61 633	58 837	49 350	42 020	38 397	37 775	25 315	22 737	16 703	13 735	11 651	10 057
Carroll County	10 748	12 131	12 565	13 847	15 589	17 814	5 001	5 482	5 125	5 264	5 452	5 648
Carter County	5 515	5 428	3 878	3 973	4 777	6 226	2 693	2 267	1 606	1 587	1 517	1 550
Cass County	63 808	51 029	39 448	29 702	19 325	19 534	24 337	19 129	13 122	9 824	6 756	6 350
Cedar County	12 093	11 894	9 424	9 185	10 663	11 697	6 035	5 628	4 105	4 013	4 056	3 730
Chariton County	9 202	10 489	11 084	12 720	14 944	18 084	4 479	4 812	4 609	5 006	5 411	5 470
Christian County	32 644	22 402	15 124	12 359	12 412	13 538	12 812	8 629	5 497	4 341	4 083	4 001
Clark County	7 547	8 493	8 260	8 725	9 003	10 166	3 398	3 497	3 187	3 266	3 208	3 361
Clay County	153 411	136 488	123 702	87 474	45 221	30 417	63 000	52 332	40 060	27 290	14 555	9 722
Clinton County	16 595	15 916	12 462	11 588	11 726	13 261	6 559	6 122	4 698	4 398	4 287	4 330
Cole County	63 579	56 663	46 228	40 761	35 464	34 912	24 939	21 116	14 908	12 039	9 601	8 679
Cooper County	14 835	14 643	14 732	15 448	16 608	18 075	6 002	5 868	5 312	5 457	5 417	5 280
Crawford County	19 173	18 300	14 828	12 647	11 615	12 693	9 030	8 665	6 406	5 494	4 276	3 620
Dade County	7 449	7 383	6 850	7 577	9 324	11 248	3 543	3 476	2 934	3 155	3 337	3 477
Dallas County	12 646	12 096	10 054	9 314	10 392	11 523	5 484	5 067	4 052	3 680	3 566	3 166
Daviess County	7 865	8 905	8 420	9 502	11 180	13 398	3 613	3 823	3 728	3 969	4 325	4 445
DeKalb County	9 967	8 222	7 305	7 226	8 047	9 751	3 358	3 482	2 869	2 896	3 050	3 138
Dent County	13 702	14 517	11 457	10 445	10 936	11 763	6 115	6 318	4 503	4 172	3 763	3 321
Douglas County	11 876	11 594	9 268	9 653	12 638	15 600	5 105	4 660	3 626	3 546	3 831	3 930
Dunklin County	33 112	36 324	33 742	39 139	45 329	44 957	14 102	14 820	12 724	12 940	13 539	11 382
Franklin County	80 603	71 233	55 127	44 566	36 046	33 868	32 451	27 523	19 927	15 595	12 527	10 377
Gasconade County	14 006	13 181	11 878	12 195	12 342	12 414	7 158	6 620	5 145	4 672	4 135	3 693
Gentry County	6 848	7 887	8 060	8 793	11 036	13 359	3 232	3 577	3 492	3 720	4 058	4 195
Greene County	207 949	185 302	152 929	126 276	104 823	90 541	87 910	74 918	54 178	44 062	34 562	27 612
Grundy County	10 536	11 959	11 819	12 220	13 220	15 716	5 113	5 564	5 038	5 000	4 957	5 064
Harrison County	8 469	9 890	10 257	11 603	14 107	16 525	4 245	4 850	4 571	4 915	5 120	5 185
Henry County	20 044	19 672	18 451	19 226	20 043	22 313	9 317	8 855	7 758	7 649	7 243	7 115
Hickory County	7 335	6 367	4 481	4 516	5 387	6 506	5 482	4 732	2 589	1 984	2 031	2 038
Holt County	6 034	6 882	6 654	7 885	9 833	12 476	3 190	3 708	3 287	3 379	3 640	3 877
Howard County	9 631	10 008	10 561	10 859	11 857	13 026	4 025	4 099	3 834	3 898	3 840	4 064
Howell County	31 447	28 807	23 521	22 027	22 725	22 270	13 326	11 864	9 099	7 987	7 164	6 195
Iron County	10 726	11 084	9 529	8 041	9 458	10 440	4 700	4 389	3 806	3 066	2 741	2 657
Jackson County	633 232	629 266	654 178	622 732	541 035	477 828	280 729	262 356	241 822	225 714	178 551	156 982
Jasper County	90 465	86 958	79 852	78 863	79 106	78 705	39 554	36 227	31 023	30 044	27 901	24 128
Jefferson County	171 380	146 183	105 248	66 377	38 007	32 023	63 423	51 159	33 677	22 074	13 219	11 117

TIPSII [UPF] GPH21 CENSUS90 71583900 08/27/93 11:03 AM MACHINE: C DATA:CENSUS90*PH21TIPSDA00. 08/26/93 14:50:22 TAPE: NONE FRAME: 96
TSF:CENSUS90*92. 08/26/93 14:51:46 UTF:CENSUS90*93. 08/26/93 14:51:47 META:CENSUS90*PH21TABLES00. 08/26/93 15:23:55

Table 30. **Population and Housing Units: 1940 to 1990**—Con.

[For information concerning historical counts, see "User Notes." For definitions of terms and meanings of symbols, see text]

State County	Population						Housing units					
	1990	1980	1970	1960	1950	1940	1990	1980	1970	1960	1950	1940
Missouri—Con.												
Johnson County	42 514	39 059	34 172	28 981	20 716	21 617	16 010	13 897	10 558	9 159	7 069	6 768
Knox County	4 482	5 508	5 692	6 558	7 617	8 878	2 254	2 512	2 403	2 624	2 827	3 015
Laclede County	27 158	24 323	19 944	18 991	19 010	18 718	11 564	9 843	7 318	6 703	6 207	5 294
Lafayette County	31 107	r29 931	26 626	25 274	25 272	27 856	12 820	r11 872	9 432	9 010	8 437	8 370
Lawrence County	30 236	28 973	24 585	23 260	23 420	24 637	12 788	11 752	9 394	8 510	7 970	7 183
Lewis County	10 233	10 901	10 993	10 984	10 733	11 490	4 244	4 378	3 924	3 864	3 876	3 869
Lincoln County	28 892	22 193	18 041	14 783	13 478	14 395	12 284	9 657	7 480	6 294	5 199	4 791
Linn County	13 885	15 495	15 125	16 815	18 865	21 416	6 566	7 137	6 588	6 737	6 778	6 809
Livingston County	14 592	15 739	15 368	15 771	16 532	18 000	6 294	6 703	5 954	5 953	5 747	5 340
McDonald County	16 938	14 917	12 357	11 798	14 144	15 749	7 327	6 404	5 064	4 773	4 673	4 574
Macon County	15 345	16 313	15 432	16 473	18 332	21 396	6 955	7 213	6 487	6 737	6 677	6 964
Madison County	11 127	10 725	8 641	9 366	10 380	9 656	5 282	5 018	3 829	3 518	3 391	2 620
Maries County	7 976	7 551	6 851	7 282	7 423	8 638	3 715	3 417	2 920	2 578	2 428	2 310
Marion County	27 682	28 638	28 121	29 522	29 765	31 576	12 026	11 800	10 925	10 747	10 357	9 929
Mercer County	3 723	4 685	4 910	5 750	7 235	8 766	2 225	2 460	2 265	2 383	2 781	2 851
Miller County	20 700	r18 539	15 026	13 800	13 734	14 798	9 766	r7 931	5 817	4 804	4 338	4 070
Mississippi County	14 442	15 726	16 647	20 695	22 551	23 149	5 757	6 035	5 584	6 173	6 310	5 963
Moniteau County	12 298	12 068	10 742	10 500	10 840	11 775	5 043	4 633	4 115	3 928	3 693	3 616
Monroe County	9 104	9 716	9 542	10 688	11 314	13 195	4 114	4 092	3 821	4 090	4 194	4 378
Montgomery County	11 355	11 537	11 000	11 097	11 555	12 442	5 241	5 169	4 565	4 361	4 187	3 986
Morgan County	15 574	13 807	10 083	9 476	10 207	11 140	12 642	10 413	6 735	4 634	4 185	3 337
New Madrid County	20 928	22 945	23 420	31 350	39 444	39 787	8 557	9 023	8 473	9 686	10 698	9 607
Newton County	44 445	40 555	32 981	30 093	28 240	29 039	18 384	16 048	12 169	10 859	9 496	8 301
Nodaway County	21 709	21 996	22 467	22 215	24 033	25 556	8 349	8 514	7 793	7 673	7 772	7 702
Oregon County	9 470	10 238	9 180	9 845	11 978	13 390	4 484	4 497	3 822	3 807	3 706	3 440
Osage County	12 018	12 014	10 994	10 867	11 301	12 375	5 414	5 051	3 812	3 564	3 341	3 105
Ozark County	8 598	7 961	6 226	6 744	8 856	10 766	4 451	3 746	2 785	2 917	2 731	2 729
Pemiscot County	21 921	24 987	26 373	38 095	45 624	46 857	8 806	9 819	10 067	12 056	13 335	12 595
Perry County	16 648	16 784	14 393	14 642	14 890	15 358	6 867	6 452	5 206	4 685	4 376	3 870
Pettis County	35 437	36 378	34 137	35 120	31 577	33 336	15 443	15 262	12 919	12 719	10 862	10 318
Phelps County	35 248	33 633	29 567	25 396	21 504	17 437	14 715	12 916	9 992	8 459	6 419	5 050
Pike County	15 969	17 568	16 928	16 706	16 844	18 327	7 128	7 389	6 665	6 229	6 111	6 060
Platte County	57 867	46 341	32 081	23 350	14 973	13 862	24 362	17 944	10 493	7 595	5 105	4 373
Polk County	21 826	18 822	15 415	13 753	16 062	17 400	8 979	7 747	5 913	5 456	5 614	5 244
Pulaski County	41 307	42 011	53 967	46 567	10 392	10 775	13 838	11 863	10 675	9 173	3 648	3 056
Putnam County	5 079	6 092	5 916	6 999	9 166	11 327	2 590	2 888	2 619	2 897	3 390	3 398
Ralls County	8 476	r8 984	7 764	8 078	8 686	10 040	3 766	r3 449	3 011	3 044	3 071	3 101
Randolph County	24 370	25 460	22 434	22 014	22 918	24 458	10 131	10 134	8 498	8 587	8 236	7 992
Ray County	21 971	21 378	17 599	16 075	15 932	18 584	8 611	8 233	6 453	6 050	5 860	5 882
Reynolds County	6 661	7 230	6 106	5 161	6 918	9 370	3 537	3 448	2 789	1 895	2 249	2 443
Ripley County	12 303	12 458	9 803	9 096	11 414	12 606	5 597	5 337	4 018	3 650	3 604	3 293
St. Charles County	212 907	144 107	92 954	52 970	29 834	25 562	79 113	50 028	28 119	16 501	9 223	7 154
St. Clair County	8 457	8 622	7 667	8 421	10 482	13 146	4 645	4 162	4 047	4 092	4 168	4 112
Ste. Genevieve County	16 037	15 180	12 867	12 116	11 237	10 905	6 766	5 932	4 299	3 781	3 365	2 839
St. Francois County	48 904	42 600	36 875	36 516	35 276	35 950	20 321	17 410	13 425	12 177	10 270	9 003
St. Louis County	993 529	r974 180	951 671	703 532	406 349	274 230	401 839	r358 186	291 765	207 408	118 897	80 015
Saline County	23 523	r24 913	24 837	25 148	26 694	29 416	10 033	r10 292	9 064	8 686	8 551	8 581
Schuyler County	4 236	4 979	4 665	5 052	5 760	6 627	1 986	2 107	2 051	2 053	2 145	2 226
Scotland County	4 822	5 415	5 499	6 484	7 332	8 557	2 302	2 355	2 267	2 630	2 834	2 853
Scott County	39 376	39 647	33 250	32 748	32 842	30 377	15 881	15 213	11 468	10 328	9 677	8 005
Shannon County	7 613	7 885	7 196	7 087	8 377	11 831	3 312	3 241	2 808	2 591	2 753	2 996
Shelby County	6 942	7 826	7 906	9 063	9 730	11 224	3 277	3 619	3 272	3 634	3 940	3 785
Stoddard County	28 895	29 009	25 771	29 490	33 463	33 009	12 288	11 987	9 564	9 781	9 842	8 244
Stone County	19 078	15 587	9 921	8 176	9 748	11 298	11 294	8 844	4 882	2 962	3 238	3 093
Sullivan County	6 326	7 434	7 572	8 783	11 299	13 701	3 093	3 503	3 342	3 706	4 123	4 116
Taney County	25 561	20 467	13 023	10 238	9 863	10 323	13 273	10 276	5 638	4 265	3 407	3 605
Texas County	21 476	21 070	18 320	17 758	18 992	19 813	9 525	8 706	6 951	6 659	6 219	5 535
Vernon County	19 041	19 806	19 065	20 540	22 685	25 586	8 181	8 338	7 074	7 458	7 281	7 394
Warren County	19 534	14 900	9 699	8 750	7 666	7 734	8 841	6 538	3 626	3 019	2 582	2 354
Washington County	20 380	17 983	15 086	14 346	14 689	17 492	8 075	7 111	5 519	4 961	4 260	4 357
Wayne County	11 543	11 277	8 546	8 638	10 514	12 794	6 406	5 662	4 131	3 561	3 152	3 283
Webster County	23 753	20 414	15 562	13 753	15 072	17 226	9 067	7 701	5 606	5 034	4 981	4 830
Worth County	2 440	3 008	3 359	3 936	5 120	6 345	1 269	1 458	1 426	1 628	1 870	1 940
Wright County	16 758	16 188	13 667	14 183	15 834	17 967	7 214	6 702	5 405	5 135	5 145	5 010
St. Louis city	396 685	r452 801	622 236	750 026	856 796	816 048	194 919	r201 967	238 485	262 984	263 037	251 610
Montana	799 065	786 690	694 409	674 767	591 024	559 456	361 155	328 465	246 603	233 310	194 256	177 443
Beaverhead County	8 424	8 186	8 187	7 194	6 671	6 943	4 128	3 741	3 210	2 885	2 562	2 627
Big Horn County	11 337	11 096	10 057	10 007	9 824	10 419	4 304	3 867	2 900	2 842	2 896	2 688
Blaine County	6 728	6 999	6 727	8 091	8 516	9 566	2 930	2 583	2 382	2 940	2 738	2 791
Broadwater County	3 318	3 267	2 526	2 804	2 922	3 451	1 593	1 449	925	946	941	1 049
Carbon County	8 080	8 099	7 080	8 317	10 241	11 865	4 828	4 360	3 369	3 321	3 447	3 397
Carter County	1 503	1 799	1 956	2 493	2 798	3 280	816	795	761	884	929	1 142
Cascade County	77 691	80 696	81 804	73 418	53 027	41 999	33 063	32 199	27 190	24 086	16 520	13 368
Chouteau County	5 452	6 092	6 473	7 348	6 974	7 316	2 668	2 689	2 625	3 022	2 498	2 881
Custer County	11 697	13 109	12 174	13 227	12 661	10 422	5 405	5 473	4 356	4 665	4 037	3 245
Daniels County	2 266	2 835	3 083	3 755	3 946	4 563	1 220	1 303	1 281	1 381	1 314	1 400
Dawson County	9 505	11 805	11 269	12 314	9 092	8 618	4 487	4 637	3 755	3 895	2 961	2 476
Deer Lodge County	10 278	12 518	15 652	18 640	16 553	13 627	4 830	5 199	5 150	5 768	4 281	4 323
Fallon County	3 103	3 763	4 050	3 997	3 660	3 719	1 525	1 519	1 357	1 288	1 112	1 203
Fergus County	12 083	13 076	12 611	14 018	14 015	14 040	5 732	5 392	4 738	4 772	4 560	4 292
Flathead County	59 218	51 966	39 460	32 965	31 495	24 271	26 979	22 485	14 098	12 510	10 808	7 827
Gallatin County	50 463	42 865	32 505	26 045	21 902	18 269	21 350	17 173	10 761	9 074	6 988	6 385
Garfield County	1 589	1 656	1 796	1 981	2 172	2 641	924	868	732	729	833	891
Glacier County	12 121	10 628	10 783	11 565	9 645	9 034	4 797	4 002	3 458	3 471	2 933	2 573
Golden Valley County	912	1 026	931	1 203	1 337	1 607	432	472	366	435	447	512
Granite County	2 548	2 700	2 737	3 014	2 773	3 401	1 924	1 635	1 345	1 234	1 384	1 525
Hill County	17 654	17 985	17 358	18 653	14 285	13 304	7 345	7 194	5 843	5 742	4 537	4 021
Jefferson County	7 939	7 029	5 238	4 297	4 014	4 664	3 302	2 867	1 566	1 283	1 369	1 307
Judith Basin County	2 282	2 646	2 667	3 085	3 200	3 655	1 346	1 360	1 115	1 197	979	1 272
Lake County	21 041	19 056	14 445	13 104	13 835	13 490	10 972	9 038	5 927	5 394	4 863	4 357
Lewis and Clark County	47 495	43 039	33 281	28 006	24 540	22 131	21 412	18 571	12 359	10 442	8 408	7 434
Liberty County	2 295	2 329	2 359	2 624	2 180	2 209	1 007	1 154	792	783	789	679
Lincoln County	17 481	17 752	18 063	12 537	8 693	7 882	8 002	7 018	5 907	4 245	2 917	2 684
McCone County	2 276	2 702	2 875	3 321	3 258	3 798	1 161	1 121	1 055	1 150	1 069	1 223
Madison County	5 989	5 448	5 014	5 211	5 998	7 294	3 902	2 741	2 141	2 076	2 360	2 298
Meagher County	1 819	2 154	2 122	2 616	2 079	2 237	1 259	1 201	1 043	842	766	744

TIPSII [UPF] GPH21 CENSUS90 71583900 08/27/93 11:03 AM MACHINE: C DATA:CENSUS90*PH21TIPSDA00. 08/26/93 14:50:22 TAPE: NONE FRAME: 97
TSF:CENSUS90*92. 08/26/93 14:51:46 UTF:CENSUS90*93. 08/26/93 14:51:47 META:CENSUS90*PH21TABLES00. 08/26/93 15:23:55

Table 30. **Population and Housing Units: 1940 to 1990**—Con.

[For information concerning historical counts, see "User Notes." For definitions of terms and meanings of symbols, see text]

State County	Population						Housing units					
	1990	1980	1970	1960	1950	1940	1990	1980	1970	1960	1950	1940
Montana—Con.												
Mineral County	3 315	3 675	2 958	3 037	2 081	2 135	1 635	1 646	1 083	953	903	791
Missoula County	78 687	76 016	58 263	44 663	35 493	29 038	33 466	30 534	18 891	15 232	11 197	8 779
Musselshell County	4 106	4 428	3 734	4 888	5 408	5 717	2 183	2 039	1 577	1 713	1 881	1 752
Park County	14 562	r12 869	11 197	13 168	11 999	11 566	6 926	r6 074	4 648	4 597	4 194	3 787
Petroleum County	519	655	675	894	1 026	1 083	293	306	269	333	376	381
Phillips County	5 163	5 367	5 386	6 027	6 334	7 892	2 765	2 514	2 153	2 206	2 294	2 657
Pondera County	6 433	6 731	6 611	7 653	6 392	6 716	2 618	2 702	2 267	2 415	1 993	2 089
Powder River County	2 090	2 520	2 862	2 485	2 693	3 159	1 096	1 123	962	850	920	1 191
Powell County	6 620	6 958	6 660	7 002	6 301	6 152	2 835	2 830	2 453	2 456	2 018	2 251
Prairie County	1 383	1 836	1 752	2 318	2 377	2 410	749	808	706	878	788	716
Ravalli County	25 010	22 493	14 409	12 341	13 101	12 978	11 099	9 133	5 333	4 518	4 491	3 981
Richland County	10 716	12 243	9 837	10 504	10 366	10 209	4 825	4 690	3 514	3 580	3 343	2 925
Roosevelt County	10 999	10 467	10 365	11 731	9 580	9 806	4 265	3 809	3 386	3 584	2 915	2 793
Rosebud County	10 505	9 899	6 032	6 187	6 570	6 477	4 251	3 787	2 055	1 989	2 161	1 964
Sanders County	8 669	8 675	7 093	6 880	6 983	6 926	4 335	3 843	2 833	2 850	2 610	2 402
Sheridan County	4 732	5 414	5 779	6 458	6 674	7 814	2 417	2 416	2 086	2 315	2 246	2 270
Silver Bow County	33 941	38 092	41 981	46 454	48 422	53 207	15 474	16 071	15 631	18 222	16 583	17 161
Stillwater County	6 536	5 598	4 632	5 526	5 416	5 694	3 291	2 681	1 959	2 039	1 994	1 810
Sweet Grass County	3 154	3 216	2 980	3 290	3 621	3 719	1 639	1 479	1 387	1 196	1 161	1 192
Teton County	6 271	6 491	6 116	7 295	7 232	6 922	2 725	2 747	2 265	2 529	2 303	2 417
Toole County	5 046	5 559	5 839	7 904	6 867	6 769	2 354	2 432	2 163	2 351	2 213	2 149
Treasure County	874	981	1 069	1 345	1 402	1 499	448	462	448	443	450	421
Valley County	8 239	10 250	11 471	17 080	11 353	15 181	5 304	5 611	5 289	5 293	3 661	5 094
Wheatland County	2 246	2 359	2 529	3 026	3 187	3 286	1 129	1 140	1 009	1 053	1 032	1 011
Wibaux County	1 191	1 476	1 465	1 698	1 907	2 161	563	680	536	563	599	665
Yellowstone County	113 419	108 035	87 367	79 016	55 875	41 182	48 781	42 756	29 169	25 833	17 664	12 162
Yellowstone National Park	52	r66	64	47	58	43	46	r46	24	17	20	18
Nebraska	1 578 385	1 569 825	1 485 333	1 411 330	1 325 510	1 315 834	660 621	624 829	515 530	472 950	417 245	387 368
Adams County	29 625	30 656	30 553	28 944	28 855	24 576	12 491	12 657	10 738	9 949	8 837	6 764
Antelope County	7 965	8 675	9 047	10 176	11 624	13 289	3 478	3 689	3 365	3 646	3 792	3 873
Arthur County	462	513	606	680	803	1 045	242	233	237	247	244	276
Banner County	852	918	1 034	1 269	1 325	1 403	366	410	402	411	461	434
Blaine County	675	867	847	1 016	1 203	1 538	381	368	334	387	365	427
Boone County	6 667	7 391	8 190	9 134	10 721	12 127	2 878	3 066	2 878	3 123	3 390	3 590
Box Butte County	13 130	13 696	10 094	11 688	12 279	10 736	5 534	5 548	3 811	4 104	3 818	3 152
Boyd County	2 835	3 331	3 752	4 513	4 911	6 060	1 538	1 457	1 372	1 508	1 502	1 753
Brown County	3 657	4 377	4 021	4 436	5 164	5 962	1 950	1 996	1 627	1 725	1 598	1 750
Buffalo County	37 447	34 797	31 222	26 236	25 134	23 655	14 538	13 439	10 449	8 710	8 210	7 200
Burt County	7 868	8 813	9 247	10 192	11 536	12 546	3 740	3 803	3 413	3 675	3 676	3 563
Butler County	8 601	9 330	9 461	10 312	11 432	13 106	3 801	3 809	3 516	3 724	3 848	3 970
Cass County	21 318	20 297	18 076	17 821	16 361	16 992	8 951	8 322	6 496	5 963	5 465	5 300
Cedar County	10 131	11 375	12 192	13 368	13 843	15 126	4 149	4 094	3 873	3 878	3 926	3 919
Chase County	4 381	4 758	4 129	4 317	5 176	5 310	2 011	2 099	1 614	1 658	1 699	1 500
Cherry County	6 307	6 758	6 846	8 218	8 397	9 637	3 023	2 963	2 716	2 788	2 539	2 723
Cheyenne County	9 494	10 057	10 778	14 828	12 081	9 505	4 345	4 473	4 116	4 744	3 704	2 652
Clay County	7 123	8 106	8 266	8 717	8 700	10 445	3 173	3 354	3 031	3 160	3 253	3 683
Colfax County	9 139	9 890	9 498	9 595	10 010	10 627	3 971	4 042	3 553	3 473	3 309	3 195
Cuming County	10 117	11 664	12 034	12 435	12 994	13 562	4 132	4 324	3 929	3 947	3 774	3 582
Custer County	12 270	13 877	14 092	16 517	19 170	22 591	5 728	6 180	5 596	6 114	6 402	6 697
Dakota County	16 742	16 573	13 137	12 168	10 401	9 836	6 486	6 129	4 174	3 748	3 114	2 722
Dawes County	9 021	9 609	9 761	9 536	9 708	10 128	3 909	3 965	3 388	3 319	3 330	3 083
Dawson County	19 940	22 304	19 771	19 405	19 393	17 890	9 021	9 363	7 440	6 820	6 215	5 179
Deuel County	2 237	2 462	2 717	3 125	3 330	3 580	1 075	1 118	1 101	1 154	1 116	1 016
Dixon County	6 143	7 137	7 453	8 106	9 129	10 413	2 613	2 849	2 703	2 723	2 806	2 883
Dodge County	34 500	35 847	34 782	32 471	26 265	23 799	14 601	14 243	12 152	10 732	8 407	7 244
Douglas County	416 444	397 038	389 455	343 490	281 020	247 562	172 335	155 636	129 842	109 249	82 248	72 373
Dundy County	2 582	2 861	2 926	3 570	4 354	5 122	1 326	1 438	1 281	1 410	1 501	1 524
Fillmore County	7 103	7 920	8 137	9 425	9 610	11 417	3 102	3 276	3 080	3 390	3 385	3 610
Franklin County	3 938	4 377	4 566	5 449	7 096	7 740	1 950	2 054	1 904	2 048	2 424	2 583
Frontier County	3 101	3 647	3 982	4 311	5 282	6 417	1 565	1 790	1 556	1 634	1 888	2 093
Furnas County	5 553	6 486	6 897	7 711	9 385	10 098	2 905	3 080	2 824	3 041	3 360	3 388
Gage County	22 794	24 456	25 731	26 818	28 052	29 588	9 735	9 911	8 794	8 851	8 889	8 410
Garden County	2 460	2 802	2 929	3 472	4 114	4 680	1 343	1 401	1 208	1 312	1 414	1 309
Garfield County	2 141	2 363	2 411	2 699	2 912	3 444	1 021	1 075	982	958	958	942
Gosper County	1 928	2 140	2 178	2 489	2 734	3 687	1 212	1 249	922	830	1 047	1 170
Grant County	769	877	1 019	1 009	1 057	1 327	425	430	380	408	337	347
Greeley County	3 006	3 462	4 000	4 595	5 575	6 845	1 284	1 424	1 424	1 603	1 643	1 929
Hall County	48 925	47 690	42 851	35 757	32 186	27 523	19 528	18 769	14 859	11 950	10 039	8 331
Hamilton County	8 862	9 301	8 867	8 714	8 778	9 982	3 589	3 602	3 029	3 025	3 025	3 267
Harlan County	3 810	4 292	4 357	5 081	7 189	7 130	2 409	2 129	1 829	1 971	2 459	2 329
Hayes County	1 222	1 356	1 530	1 919	2 404	2 958	583	671	638	697	747	846
Hitchcock County	3 750	4 079	4 051	4 829	5 867	6 404	1 873	1 741	1 670	1 796	1 941	1 880
Holt County	12 599	13 552	12 933	13 722	14 859	16 552	5 472	5 411	4 506	4 497	4 420	4 428
Hooker County	793	990	939	1 130	1 061	1 253	433	449	405	418	360	349
Howard County	6 055	6 773	6 807	6 541	7 226	8 422	2 598	2 662	2 395	2 445	2 496	2 628
Jefferson County	8 759	9 817	10 436	11 620	13 623	15 532	4 082	4 271	4 162	4 213	4 585	4 772
Johnson County	4 673	5 285	5 743	6 281	7 251	8 662	2 153	2 201	2 169	2 308	2 505	2 582
Kearney County	6 629	7 053	6 707	6 580	6 409	6 854	2 756	2 826	2 385	2 229	2 161	2 263
Keith County	8 584	9 364	8 487	7 958	7 449	8 333	4 938	4 785	3 210	2 748	2 414	2 262
Keya Paha County	1 029	1 301	1 340	1 672	2 160	3 235	584	566	583	607	647	853
Kimball County	4 108	4 882	6 009	7 975	4 283	3 913	1 967	2 032	2 056	2 396	1 397	1 242
Knox County	9 534	11 457	11 723	13 300	14 820	16 478	4 799	4 804	4 340	4 471	4 578	4 606
Lancaster County	213 641	192 884	167 972	155 272	119 742	100 585	86 734	76 378	57 255	50 522	37 116	30 844
Lincoln County	32 508	36 455	29 538	28 491	27 380	25 425	14 210	14 760	10 654	10 191	9 012	7 103
Logan County	878	983	991	1 108	1 357	1 742	387	402	365	410	428	464
Loup County	683	859	854	1 097	1 348	1 777	399	367	363	400	418	459
McPherson County	546	593	623	735	825	1 175	257	264	246	267	267	359
Madison County	32 655	31 382	27 402	25 145	24 338	24 269	13 069	12 327	9 620	8 381	7 146	6 829
Merrick County	8 042	8 945	8 751	8 363	8 812	9 354	3 533	3 604	3 048	2 944	2 906	2 878
Morrill County	5 423	6 085	5 813	7 057	8 263	9 436	2 530	2 592	2 256	2 524	2 694	2 406
Nance County	4 275	4 740	5 142	5 635	6 512	7 653	1 807	1 977	1 955	1 969	2 118	2 216
Nemaha County	7 980	8 367	8 976	9 099	10 973	12 781	3 432	3 497	3 336	3 476	3 773	3 953
Nuckolls County	5 786	6 726	7 404	8 217	9 609	10 446	2 699	2 899	2 847	3 052	3 309	3 331
Otoe County	14 252	15 183	15 576	16 503	17 056	18 994	6 137	6 320	5 857	5 902	5 627	5 659
Pawnee County	3 317	3 937	4 473	5 356	6 744	8 514	1 674	1 799	1 801	2 125	2 403	2 534
Perkins County	3 367	3 637	3 423	4 189	4 809	5 197	1 537	1 559	1 371	1 505	1 558	1 449
Phelps County	9 715	9 769	9 553	9 800	9 048	8 452	4 084	4 082	3 482	3 486	3 004	2 779
Pierce County	7 827	8 481	8 493	8 722	9 405	10 211	3 177	3 240	3 004	2 839	2 873	2 803

TIPSII [UPF] GPH21 CENSUS90 71583900 08/27/93 11:03 AM MACHINE: C DATA:CENSUS90*PH21TIPSDA00. 08/26/93 14:50:22 TAPE: NONE FRAME: 98
TSF:CENSUS90*92. 08/26/93 14:51:46 UTF:CENSUS90*93. 08/26/93 14:51:47 META:CENSUS90*PH21TABLES00. 08/26/93 15:23:55

Table 30. **Population and Housing Units: 1940 to 1990**—Con.

[For information concerning historical counts, see "User Notes." For definitions of terms and meanings of symbols, see text]

State County	Population						Housing units					
	1990	1980	1970	1960	1950	1940	1990	1980	1970	1960	1950	1940
Nebraska—Con.												
Platte County	29 820	28 852	26 544	23 992	19 910	20 191	11 716	10 937	8 450	7 440	5 806	5 292
Polk County	5 675	6 320	6 468	7 210	8 044	8 748	2 742	2 575	2 517	2 579	2 670	2 703
Red Willow County	11 705	12 615	12 191	12 940	12 977	11 951	5 279	5 309	4 604	4 520	4 231	3 670
Richardson County	9 937	11 315	12 277	13 903	16 886	19 178	4 704	4 918	4 858	5 237	5 552	5 511
Rock County	2 019	2 383	2 231	2 554	3 026	3 977	1 001	1 040	939	921	988	1 081
Saline County	12 715	13 131	12 809	12 542	14 046	15 010	5 299	5 393	4 900	4 897	5 085	4 856
Sarpy County	102 583	86 015	66 200	31 281	15 693	10 835	35 994	27 692	17 527	8 166	4 246	2 821
Saunders County	18 285	18 716	17 018	17 270	16 923	17 892	7 594	7 589	5 950	5 945	5 712	5 574
Scotts Bluff County	36 025	38 344	36 432	33 809	33 939	33 917	15 514	15 320	12 516	11 747	10 930	9 075
Seward County	15 450	15 789	14 460	13 581	13 155	14 167	5 908	5 692	4 699	4 475	4 338	4 351
Sheridan County	6 750	7 544	7 285	9 049	9 539	9 869	3 211	3 177	2 633	3 196	3 024	2 967
Sherman County	3 718	4 226	4 725	5 382	6 421	7 764	1 874	1 815	1 876	2 018	2 070	2 328
Sioux County	1 549	1 845	2 034	2 575	3 124	4 001	869	821	890	960	1 076	1 207
Stanton County	6 244	6 549	5 758	5 783	6 387	6 887	2 355	2 289	2 048	1 935	1 983	2 017
Thayer County	6 635	7 582	7 779	9 118	10 563	12 262	3 017	3 182	3 066	3 344	3 587	3 694
Thomas County	851	973	954	1 078	1 206	1 553	404	426	391	427	413	448
Thurston County	6 936	7 186	6 942	7 237	8 590	10 243	2 548	2 571	2 211	2 246	2 436	2 532
Valley County	5 169	5 633	5 783	6 590	7 252	8 163	2 469	2 543	2 306	2 431	2 462	2 522
Washington County	16 607	15 508	13 310	12 103	11 511	11 578	6 378	5 688	4 397	3 839	3 549	3 385
Wayne County	9 364	9 858	10 400	9 959	10 129	9 880	3 517	3 571	3 240	3 115	2 909	2 740
Webster County	4 279	4 858	5 396	6 224	7 395	8 071	2 048	2 205	2 154	2 266	2 631	2 772
Wheeler County	948	1 060	1 051	1 297	1 526	2 170	561	542	457	496	547	599
York County	14 428	14 798	13 685	13 724	14 346	14 874	5 861	5 791	4 984	4 822	4 680	4 711
Nevada	1 201 833	r800 508	488 738	285 278	160 083	110 247	518 858	r339 956	172 558	101 623	56 515	36 770
Churchill County	17 938	13 917	10 513	8 452	6 161	5 317	7 290	5 774	3 724	2 863	2 159	1 722
Clark County	741 459	463 087	273 288	127 016	48 289	16 414	317 188	190 607	93 047	43 302	16 298	5 082
Douglas County	27 637	19 421	6 882	3 481	2 029	2 056	14 121	9 399	3 205	1 981	998	1 028
Elko County	33 530	17 269	13 958	12 011	11 654	10 912	13 461	7 667	5 313	4 479	3 787	3 607
Esmeralda County	1 344	777	629	619	614	1 554	966	368	422	362	513	789
Eureka County	1 547	1 198	948	767	896	1 361	817	605	370	478	464	571
Humboldt County	12 844	r9 449	6 375	5 708	4 838	4 743	5 044	r3 835	2 388	2 143	1 550	1 462
Lander County	6 266	4 076	2 666	1 566	1 850	1 745	2 586	1 664	907	778	691	730
Lincoln County	3 775	3 732	2 557	2 431	3 837	4 130	1 800	1 685	1 043	1 180	1 409	1 242
Lyon County	20 001	13 594	8 221	6 143	3 679	4 076	8 722	5 815	2 922	2 073	1 291	1 429
Mineral County	6 475	6 217	7 051	6 329	5 560	2 342	2 994	3 019	2 478	2 607	2 326	897
Nye County	17 781	9 048	5 599	4 374	3 101	3 606	8 073	4 292	2 098	1 726	1 634	1 722
Pershing County	4 336	3 408	2 670	3 199	3 103	2 713	1 908	1 414	1 121	1 617	1 128	920
Storey County	2 526	1 503	695	568	671	1 216	1 085	726	361	310	354	423
Washoe County	254 667	193 623	121 068	84 743	50 205	32 476	112 193	86 051	44 722	29 675	17 186	10 766
White Pine County	9 264	8 167	10 150	9 808	9 424	12 377	3 982	3 664	3 339	3 555	3 358	3 389
Carson City	40 443	32 022	15 468	5 163	4 172	3 209	16 628	13 371	5 098	...	...	...
New Hampshire	1 109 252	920 610	737 681	606 921	533 242	491 524	503 904	386 381	280 962	224 440	190 563	158 044
Belknap County	49 216	42 884	32 367	28 912	26 632	24 328	30 306	24 004	16 230	12 170	12 490	9 978
Carroll County	35 410	27 931	18 548	15 829	15 868	15 589	32 146	22 854	14 838	9 869	8 763	6 705
Cheshire County	70 121	62 116	52 364	43 342	38 811	34 953	30 350	25 368	20 202	16 772	14 222	11 905
Coos County	34 828	35 147	34 291	37 140	35 932	39 274	18 712	16 004	13 213	12 723	11 210	10 264
Grafton County	74 929	65 806	54 914	48 857	47 923	44 645	42 206	32 246	22 937	19 616	17 196	14 646
Hillsborough County	336 073	276 608	223 941	178 161	156 987	144 888	135 622	101 208	74 666	59 279	50 430	42 797
Merrimack County	120 005	98 302	80 925	67 785	63 022	60 710	50 870	39 636	29 250	24 492	21 124	18 697
Rockingham County	245 845	190 345	138 951	99 029	70 059	58 142	101 773	76 115	53 132	38 941	29 623	21 900
Strafford County	104 233	85 408	70 431	59 799	51 567	43 553	42 387	32 460	23 874	19 681	16 292	13 120
Sullivan County	38 592	36 063	30 949	28 067	26 441	25 442	19 532	16 486	12 620	10 897	9 213	8 032
New Jersey	7 730 188	r7 365 011	7 171 112	6 066 782	4 835 329	4 160 165	3 075 310	r2 772 248	2 388 689	1 998 940	1 501 473	1 223 887
Atlantic County	224 327	194 119	175 043	160 880	132 399	124 066	106 877	89 342	73 848	64 601	48 604	43 223
Bergen County	825 380	845 385	897 148	780 255	539 139	409 646	324 817	306 774	283 311	236 696	162 427	115 672
Burlington County	395 066	362 542	323 132	224 499	135 910	97 013	143 236	121 231	88 175	60 126	36 113	27 498
Camden County	502 824	471 650	456 291	392 035	300 743	255 727	190 145	173 653	143 266	119 178	88 429	70 457
Cape May County	95 089	82 266	59 554	48 555	37 131	28 919	85 537	72 107	53 152	47 377	32 233	25 065
Cumberland County	138 053	132 866	121 374	106 850	88 597	73 184	50 294	47 345	40 005	35 297	27 793	21 519
Essex County	778 206	r851 304	932 526	923 545	905 949	837 340	298 710	r317 329	312 479	299 832	260 870	230 916
Gloucester County	230 082	199 917	172 681	134 840	91 727	72 219	82 459	69 113	51 708	42 053	28 493	21 233
Hudson County	553 099	556 972	607 839	610 734	647 437	652 040	229 682	221 276	214 338	204 800	189 614	184 121
Hunterdon County	107 776	87 361	69 718	54 107	42 736	36 766	39 987	30 029	22 267	18 029	14 081	11 385
Mercer County	325 824	307 863	304 116	266 392	229 781	197 318	123 666	111 610	96 430	79 477	60 784	49 802
Middlesex County	671 780	595 893	583 813	433 856	264 872	217 077	250 174	203 418	171 711	125 347	76 353	55 948
Monmouth County	553 124	503 173	461 849	334 401	225 327	161 238	218 408	185 770	150 469	115 619	82 668	63 544
Morris County	421 353	407 630	383 454	261 620	164 371	125 732	155 745	137 992	116 032	82 327	53 237	39 929
Ocean County	433 203	346 038	208 470	108 241	56 622	37 706	219 863	173 532	110 311	71 657	38 485	24 376
Passaic County	453 060	447 585	460 782	406 618	337 093	309 353	162 512	159 585	152 767	134 391	107 577	90 191
Salem County	65 294	64 676	60 346	58 711	49 508	42 274	25 349	24 165	19 598	19 208	15 582	12 437
Somerset County	240 279	203 129	198 372	143 913	99 052	74 390	92 653	69 774	58 310	42 323	27 742	19 499
Sussex County	130 943	116 119	77 528	49 255	34 423	29 632	51 574	43 869	31 218	25 098	17 900	13 344
Union County	493 819	504 094	543 116	504 255	398 138	328 344	187 033	182 835	174 330	154 180	114 849	88 450
Warren County	91 607	84 429	73 960	63 220	54 374	50 181	36 589	31 499	24 964	21 324	17 639	15 278
New Mexico	1 515 069	r1 303 302	1 017 055	951 023	681 187	531 818	632 058	r507 744	326 108	281 976	199 706	145 642
Bernalillo County	480 577	r420 261	315 774	262 199	145 673	69 391	201 235	r162 399	98 638	76 809	43 443	19 026
Catron County	2 563	2 720	2 198	2 773	3 533	4 881	1 552	1 396	970	1 062	1 157	1 856
Chaves County	57 849	51 103	43 335	57 649	40 605	23 980	23 386	20 823	17 773	17 119	12 142	6 578
Cibola County	23 794	...	...	...	...	...	9 692	...	...	...	...	...
Colfax County	12 925	13 667	12 170	13 806	16 761	18 718	8 265	6 896	4 804	4 808	4 990	5 707
Curry County	42 207	42 019	39 517	32 691	23 351	18 159	16 906	16 213	12 401	10 174	7 674	5 149
DeBaca County	2 252	2 454	2 547	2 991	3 464	3 725	1 329	1 350	1 247	1 108	1 234	1 011
Dona Ana County	135 510	96 340	69 773	59 948	39 557	30 411	49 148	33 944	19 818	16 372	10 896	7 703
Eddy County	48 605	47 855	41 119	50 783	40 640	24 311	20 134	18 154	15 070	15 756	12 499	6 207
Grant County	27 676	26 204	22 030	18 700	21 649	20 050	11 349	9 631	6 946	6 028	6 413	5 252
Guadalupe County	4 156	4 496	4 969	5 610	6 772	8 646	2 149	2 143	1 649	1 617	2 050	2 062
Harding County	987	1 090	1 348	1 874	3 013	4 374	614	553	611	646	805	1 222
Hidalgo County	5 958	6 049	4 734	4 961	5 095	4 821	2 413	2 326	1 558	1 657	1 503	1 319
Lea County	55 765	55 993	49 554	53 429	30 717	21 154	23 333	21 083	17 158	17 131	9 972	6 750
Lincoln County	12 219	10 997	7 560	7 744	7 409	8 557	12 622	9 739	4 950	4 091	3 553	3 132
Los Alamos County	18 115	17 599	15 198	13 037	10 476	...	7 565	6 585	4 706	3 848	3 501	...
Luna County	18 110	15 585	11 706	9 839	8 753	6 457	7 766	6 290	3 923	3 085	2 719	1 857
McKinley County	60 686	r56 536	43 208	37 209	27 451	23 641	20 933	r18 185	10 586	8 199	6 197	6 870
Mora County	4 264	4 205	4 673	6 028	8 720	10 981	2 486	2 105	1 750	2 258	2 468	2 653
Otero County	51 928	44 665	41 097	36 976	14 909	10 522	23 177	17 961	12 098	11 245	4 591	3 107

TIPSII [UPF] GPH21 CENSUS90 71583900 08/27/93 11:03 AM MACHINE: C DATA:CENSUS90*PH21TIPSDA00. 08/26/93 14:50:22 TAPE: NONE FRAME: 99
TSF:CENSUS90*92. 08/26/93 14:51:46 UTF:CENSUS90*93. 08/26/93 14:51:47 META:CENSUS90*PH21TABLES00. 08/26/93 15:23:55

Table 30. **Population and Housing Units: 1940 to 1990**—Con.

[For information concerning historical counts, see "User Notes." For definitions of terms and meanings of symbols, see text]

State County	Population						Housing units					
	1990	1980	1970	1960	1950	1940	1990	1980	1970	1960	1950	1940
New Mexico—Con.												
Quay County	10 823	10 577	10 903	12 279	13 971	12 111	5 576	4 914	4 256	4 191	4 430	3 595
Rio Arriba County	34 365	29 282	25 170	24 193	24 997	25 352	14 357	11 107	7 503	6 721	6 224	6 095
Roosevelt County	16 702	15 695	16 479	16 198	16 409	14 549	6 902	6 510	5 759	5 485	5 233	3 840
Sandoval County	63 319	r34 400	17 492	14 201	12 438	13 898	23 667	r12 138	4 785	3 354	2 966	3 885
San Juan County	91 605	81 433	52 517	53 306	18 292	17 115	34 248	29 730	14 960	14 280	4 550	4 690
San Miguel County	25 743	22 751	21 951	23 468	26 512	27 910	11 066	9 904	7 214	6 952	7 037	7 229
Santa Fe County	98 928	r75 519	54 774	44 970	38 153	30 826	41 464	r28 363	16 512	12 384	10 288	8 049
Sierra County	9 912	8 454	7 189	6 409	7 186	6 962	6 457	5 392	3 743	3 069	3 027	2 349
Socorro County	14 764	12 566	9 763	10 168	9 670	11 422	6 289	4 636	3 029	3 223	2 693	3 020
Taos County	23 118	19 456	17 516	15 934	17 146	18 528	12 020	9 341	6 216	4 985	4 813	4 772
Torrance County	10 285	7 491	5 290	6 497	8 012	11 026	4 878	3 309	1 919	2 098	2 456	2 862
Union County	4 124	4 725	4 925	6 068	7 372	9 095	2 299	2 271	1 993	2 174	2 306	2 749
Valencia County	45 235	61 115	40 576	39 085	22 481	20 245	16 781	22 353	11 563	10 047	5 876	5 046
New York	17 990 455	r17 558 165	18 241 391	16 782 304	14 830 192	13 479 142	7 226 891	r6 867 674	6 299 684	5 695 880	4 633 806	4 032 460
Albany County	292 594	285 909	286 742	272 926	239 386	221 315	124 255	115 733	98 412	90 977	74 582	66 641
Allegany County	50 470	51 742	46 458	43 978	43 784	39 681	21 951	20 737	16 327	14 792	13 737	12 303
Bronx County	1 203 789	1 168 972	1 471 701	1 424 815	1 451 277	1 394 711	440 955	451 118	508 789	473 159	432 259	395 245
Broome County	212 160	213 648	221 815	212 661	184 698	165 749	87 969	81 982	73 371	66 727	55 264	46 942
Cattaraugus County	84 234	85 697	81 666	80 187	77 901	72 652	36 839	34 851	28 601	26 840	23 745	21 466
Cayuga County	82 313	79 894	77 439	73 942	70 136	65 508	33 280	30 955	26 348	24 987	22 520	20 310
Chautauqua County	141 895	146 925	147 305	145 377	135 189	123 580	62 682	60 905	54 572	52 454	46 132	40 527
Chemung County	95 195	97 656	101 537	98 706	86 827	73 718	37 290	36 706	33 051	31 084	26 539	21 751
Chenango County	51 768	49 344	46 368	43 243	39 138	36 454	22 164	18 864	15 427	13 901	12 719	11 670
Clinton County	85 969	80 750	72 934	72 722	53 622	54 006	32 190	28 092	21 201	20 348	14 857	12 730
Columbia County	62 982	59 487	51 519	47 322	43 182	41 464	29 139	25 948	20 062	18 212	15 826	14 189
Cortland County	48 963	48 820	45 894	41 113	37 158	33 668	18 681	17 683	14 759	12 964	11 421	10 555
Delaware County	47 225	46 824	44 718	43 540	44 420	40 989	27 361	22 746	17 734	15 543	14 670	13 372
Dutchess County	259 462	245 055	222 295	176 008	136 781	120 542	97 632	86 852	69 126	54 647	38 344	31 824
Erie County	968 532	1 015 472	1 113 491	1 064 688	899 238	798 377	402 131	389 038	360 893	334 941	261 157	219 553
Essex County	37 152	36 176	34 631	35 300	35 086	34 178	21 493	19 124	14 474	14 506	13 019	10 538
Franklin County	46 540	44 929	43 931	44 742	44 830	44 286	21 962	20 331	16 221	16 209	13 798	12 249
Fulton County	54 191	55 153	52 637	51 304	51 021	48 597	26 260	25 507	21 977	21 451	19 143	17 251
Genesee County	60 060	59 400	58 722	53 994	47 584	44 481	22 596	21 264	18 381	16 580	14 159	12 535
Greene County	44 739	40 861	33 136	31 372	28 745	27 926	25 000	21 350	15 317	14 054	10 912	10 500
Hamilton County	5 279	5 034	4 714	4 267	4 105	4 188	8 234	7 062	4 461	2 707	3 203	2 548
Herkimer County	65 797	66 714	67 407	66 370	61 407	59 527	30 799	28 526	24 380	24 056	20 097	18 972
Jefferson County	110 943	88 151	88 508	87 835	85 521	84 003	50 519	42 012	34 698	33 783	30 492	26 943
Kings County	2 300 664	r2 231 028	2 602 012	2 627 319	2 738 175	2 698 285	873 671	r881 399	902 622	875 757	814 134	762 526
Lewis County	26 796	25 035	23 644	23 249	22 521	22 815	13 182	11 604	8 965	8 055	7 528	6 668
Livingston County	62 372	57 006	54 041	44 053	40 257	38 510	23 084	20 301	16 845	13 996	12 348	11 285
Madison County	69 120	65 150	62 864	54 635	46 214	39 598	26 641	23 918	20 486	18 734	15 743	12 765
Monroe County	713 968	702 238	711 917	586 387	487 632	438 230	285 524	264 352	228 554	185 476	147 923	127 776
Montgomery County	51 981	53 439	55 883	57 240	59 594	59 142	21 851	21 192	20 087	19 876	18 737	17 338
Nassau County	1 287 348	1 321 582	1 428 838	1 300 171	672 765	406 748	446 292	434 045	410 379	366 303	206 701	123 401
New York County	1 487 536	1 428 285	1 539 233	1 698 281	1 960 101	1 889 924	785 127	754 796	714 593	727 424	635 944	617 373
Niagara County	220 756	227 354	235 720	242 269	189 992	160 110	90 385	85 209	74 695	74 824	56 266	44 509
Oneida County	250 836	253 466	273 070	264 401	222 855	203 636	101 251	95 834	88 258	82 990	66 052	57 411
Onondaga County	468 973	463 920	472 835	423 028	341 719	295 108	190 878	177 107	153 609	131 049	101 296	85 649
Ontario County	95 101	88 909	78 849	68 070	60 172	55 307	38 947	34 082	27 225	22 942	19 310	16 951
Orange County	307 647	259 603	221 657	183 734	152 255	140 113	110 814	93 274	76 753	67 133	50 964	43 142
Orleans County	41 846	38 496	37 305	34 159	29 832	27 760	16 345	15 030	12 901	11 822	10 005	8 772
Oswego County	121 771	113 901	100 897	86 118	77 181	71 275	48 548	42 879	32 857	28 324	24 608	21 958
Otsego County	60 517	59 075	56 181	51 942	50 763	46 082	26 385	23 877	19 684	18 722	17 324	15 914
Putnam County	83 941	77 193	56 696	31 722	20 307	16 555	31 898	27 867	22 326	17 701	11 574	7 985
Queens County	1 951 598	1 891 325	1 987 174	1 809 578	1 550 849	1 297 634	752 690	740 129	708 316	617 077	495 308	394 389
Rensselaer County	154 429	151 966	152 510	142 585	132 607	121 834	62 591	57 363	50 305	47 791	40 898	38 159
Richmond County	378 977	r352 029	295 443	221 991	191 555	174 441	139 726	r118 968	89 961	65 156	55 820	48 839
Rockland County	265 475	259 530	229 903	136 803	89 276	74 261	88 264	80 171	62 401	38 988	25 382	18 615
St. Lawrence County	111 974	r114 347	112 309	111 239	98 897	91 098	47 521	r43 704	36 864	34 862	29 650	25 324
Saratoga County	181 276	153 759	121 764	89 096	74 869	65 606	75 105	60 370	40 388	31 392	25 596	20 622
Schenectady County	149 285	149 946	161 078	152 896	142 497	122 494	62 769	59 540	55 623	52 375	44 634	37 235
Schoharie County	31 859	29 710	24 750	22 616	22 703	20 812	14 431	12 651	8 923	8 418	7 730	7 657
Schuyler County	18 662	17 686	16 737	15 044	14 182	12 979	8 472	7 560	6 270	5 643	5 004	4 232
Seneca County	33 683	33 733	35 083	31 984	29 253	25 732	14 314	13 349	11 488	10 299	9 280	7 061
Steuben County	99 088	99 217	99 546	97 691	91 439	84 927	43 019	40 520	34 502	32 396	28 724	25 532
Suffolk County	1 321 864	1 284 231	1 127 030	666 784	276 129	197 355	481 317	431 722	335 041	224 451	108 402	75 586
Sullivan County	69 277	65 155	52 580	45 272	40 731	37 901	41 814	45 863	47 401	45 020	35 419	23 206
Tioga County	52 337	49 812	46 513	37 802	30 166	27 072	20 254	17 987	14 161	11 534	9 436	8 521
Tompkins County	94 097	87 085	77 064	66 164	59 122	42 340	35 338	31 006	24 104	19 910	16 251	13 393
Ulster County	165 304	158 158	141 241	118 804	92 621	87 017	71 716	69 280	55 739	49 359	36 788	30 961
Warren County	59 209	54 854	49 402	44 002	39 205	36 035	31 737	26 825	20 879	20 614	14 985	13 203
Washington County	59 330	54 795	52 725	48 476	47 144	46 726	24 216	21 917	18 679	16 857	15 130	14 047
Wayne County	89 123	84 581	79 404	67 989	57 323	52 747	35 188	32 094	26 314	23 283	19 336	16 668
Westchester County	874 866	866 599	894 406	808 891	625 816	573 558	336 727	316 658	291 550	254 766	187 257	161 213
Wyoming County	42 507	39 895	37 688	34 793	32 822	31 394	15 848	15 083	12 882	11 612	10 645	9 662
Yates County	22 810	21 459	19 831	18 614	17 615	16 381	11 629	10 762	8 472	8 027	7 079	6 298
North Carolina	6 628 637	r5 880 095	5 084 411	4 556 155	4 061 929	3 571 623	2 818 193	r2 274 196	1 642 015	1 322 957	1 058 367	820 888
Alamance County	108 213	99 319	96 502	85 674	71 220	57 427	45 312	38 179	30 935	25 413	19 120	13 254
Alexander County	27 544	24 999	19 466	15 625	14 554	13 454	11 197	9 386	6 436	4 505	3 756	3 021
Alleghany County	9 590	9 587	8 134	7 734	8 155	8 341	5 344	4 670	3 413	2 738	2 318	2 181
Anson County	23 474	25 649	23 488	24 962	26 781	28 443	9 255	9 074	7 431	6 947	6 753	6 242
Ashe County	22 209	22 325	19 571	19 768	21 878	22 664	11 119	9 525	7 018	5 892	5 691	5 233
Avery County	14 867	14 409	12 655	12 009	13 352	13 561	8 923	7 075	4 444	3 452	3 490	2 910
Beaufort County	42 283	40 355	35 980	36 014	37 134	36 431	19 598	17 172	13 015	11 384	10 326	8 736
Bertie County	20 388	21 024	20 528	24 350	26 439	26 201	8 331	7 902	6 640	6 256	6 120	5 399
Bladen County	28 663	30 491	26 477	28 881	29 703	27 156	12 685	11 427	8 451	7 895	7 268	6 095
Brunswick County	50 985	35 777	24 223	20 278	19 238	17 125	37 114	21 551	11 729	6 616	5 175	3 817
Buncombe County	174 821	160 934	145 056	130 074	124 403	108 755	77 951	66 131	51 618	42 390	35 616	28 233
Burke County	75 744	72 504	60 364	52 701	45 518	38 615	31 575	27 533	18 732	14 501	11 195	8 099
Cabarrus County	98 935	85 895	74 629	68 137	63 783	59 393	39 713	32 468	24 436	20 757	17 287	13 430
Caldwell County	70 709	67 746	56 699	49 552	43 352	35 795	29 454	25 557	18 064	13 870	11 082	8 026
Camden County	5 904	5 829	5 453	5 598	5 223	5 440	2 466	2 148	1 747	1 597	1 579	1 308
Carteret County	52 556	41 092	31 603	27 438	23 059	18 284	34 576	23 740	12 720	9 866	6 710	4 600
Caswell County	20 693	20 705	19 055	19 912	20 870	20 032	8 254	7 656	5 623	5 138	4 860	4 065
Catawba County	118 412	105 208	90 873	73 191	61 794	51 653	49 192	40 731	30 106	21 931	16 714	12 049
Chatham County	38 759	33 415	29 554	26 785	25 392	24 726	16 642	12 896	9 621	7 572	6 702	5 758
Cherokee County	20 170	18 933	16 330	16 335	18 294	18 813	10 319	8 536	5 844	4 897	4 743	4 229

TIPSII [UPF] GPH21 CENSUS90 71583900 08/27/93 11:03 AM MACHINE: C DATA:CENSUS90*PH21TIPSDA00. 08/26/93 14:50:22 TAPE: NONE FRAME: 100
TSF:CENSUS90*92. 08/26/93 14:51:46 UTF:CENSUS90*93. 08/26/93 14:51:47 META:CENSUS90*PH21TABLES00. 08/26/93 15:23:55

Table 30. **Population and Housing Units: 1940 to 1990**—Con.

[For information concerning historical counts, see "User Notes." For definitions of terms and meanings of symbols, see text]

State County	Population						Housing units					
	1990	1980	1970	1960	1950	1940	1990	1980	1970	1960	1950	1940
North Carolina—Con.												
Chowan County	13 506	12 558	10 764	11 729	12 540	11 572	5 910	5 265	3 614	3 378	3 092	2 691
Clay County	7 155	6 619	5 180	5 526	6 006	6 405	4 158	3 370	2 059	1 701	1 566	1 483
Cleveland County	84 714	83 435	72 556	66 048	64 357	58 055	34 232	30 410	22 609	18 731	16 326	12 810
Columbus County	49 587	51 037	46 937	48 973	50 621	45 663	20 513	19 059	14 973	13 475	12 590	10 146
Craven County	81 613	71 043	62 554	58 773	48 823	31 298	32 293	25 549	18 937	16 457	12 127	7 697
Cumberland County	274 566	247 160	212 042	148 418	96 006	59 320	98 360	81 340	56 864	36 531	21 850	12 161
Currituck County	13 736	11 089	6 976	6 601	6 201	6 709	7 367	5 405	2 735	2 280	2 054	1 739
Dare County	22 746	13 377	6 995	5 935	5 405	6 041	21 567	11 006	5 057	4 045	2 009	1 813
Davidson County	126 677	113 162	95 627	79 493	62 244	53 377	53 266	44 285	30 931	23 700	16 705	12 174
Davie County	27 859	24 599	18 855	16 728	15 420	14 909	11 496	9 477	6 190	5 029	4 238	3 398
Duplin County	39 995	40 952	38 015	40 270	41 074	39 739	16 395	15 591	12 630	11 407	10 839	9 177
Durham County	181 835	r152 235	132 681	111 995	101 639	80 244	77 710	r58 090	43 026	32 994	26 917	20 618
Edgecombe County	56 558	55 988	52 341	54 226	51 634	49 162	21 827	20 278	16 071	14 216	12 375	10 776
Forsyth County	265 878	r243 704	215 118	189 428	146 135	126 475	115 715	r95 884	70 848	57 241	41 338	32 265
Franklin County	36 414	30 055	26 820	28 755	31 341	30 382	14 957	11 154	8 242	7 988	7 690	6 692
Gaston County	175 093	162 568	148 415	127 074	110 836	87 531	69 133	59 205	46 165	36 630	28 751	19 697
Gates County	9 305	8 875	8 524	9 254	9 555	10 060	3 696	3 224	2 622	2 456	2 297	2 174
Graham County	7 196	7 217	6 562	6 432	6 886	6 418	4 132	3 578	2 528	1 962	1 945	1 345
Granville County	38 345	34 043	32 762	33 110	31 793	29 344	14 164	11 563	8 970	8 311	7 198	6 472
Greene County	15 384	16 117	14 967	16 741	18 024	18 548	5 944	5 588	4 707	4 170	3 994	3 573
Guilford County	347 420	317 154	288 645	246 520	191 057	153 916	146 812	120 479	91 076	72 726	51 547	37 868
Halifax County	55 516	r55 076	53 884	58 956	58 377	56 512	22 480	r20 135	16 281	15 418	13 872	11 898
Harnett County	67 822	59 570	49 667	48 236	47 605	44 239	27 896	22 175	15 867	13 579	11 927	9 475
Haywood County	46 942	46 495	41 710	39 711	37 631	34 804	23 975	20 363	15 030	13 108	10 623	8 142
Henderson County	69 285	58 580	42 804	36 163	30 921	26 049	34 131	27 205	17 502	14 556	10 752	7 540
Hertford County	22 523	23 368	24 439	22 718	21 453	19 352	8 870	8 259	7 075	5 842	4 987	4 109
Hoke County	22 856	20 383	16 436	16 356	15 756	14 937	7 999	6 477	4 305	3 881	3 516	2 960
Hyde County	5 411	5 873	5 571	5 765	6 479	7 860	2 905	2 836	2 002	1 903	1 867	1 927
Iredell County	92 931	82 538	72 197	62 526	56 303	50 424	39 191	32 361	23 867	18 748	15 272	11 660
Jackson County	26 846	25 811	21 593	17 780	19 261	19 366	14 052	11 960	7 254	5 607	4 981	4 214
Johnston County	81 306	70 599	61 737	62 936	65 906	63 798	34 172	27 961	21 023	18 477	16 810	14 256
Jones County	9 414	9 705	9 779	11 005	11 004	10 926	3 829	3 655	3 027	2 882	2 542	2 272
Lee County	41 374	36 718	30 467	26 561	23 522	18 743	16 954	13 998	9 764	7 628	5 975	4 249
Lenoir County	57 274	59 819	55 204	55 276	45 953	41 211	23 739	22 563	17 289	15 289	11 378	9 098
Lincoln County	50 319	42 372	32 682	28 814	27 459	24 187	20 189	16 166	10 664	8 153	6 854	5 336
McDowell County	35 681	35 135	30 648	26 742	25 720	22 996	15 091	13 946	10 213	8 178	6 745	5 173
Macon County	23 499	20 178	15 788	14 935	16 174	15 880	17 174	13 358	8 446	5 702	5 004	3 855
Madison County	16 953	16 827	16 003	17 217	20 522	22 522	7 667	7 167	5 565	4 840	5 156	5 150
Martin County	25 078	25 948	24 730	27 139	27 938	26 111	10 104	9 319	7 601	7 068	6 307	5 300
Mecklenburg County	511 433	404 270	354 656	272 111	197 052	151 826	216 416	156 134	114 974	82 461	54 332	37 175
Mitchell County	14 433	14 428	13 447	13 906	15 143	15 980	6 983	6 055	4 895	4 120	4 024	3 518
Montgomery County	23 346	22 469	19 267	18 408	17 260	16 280	10 421	9 520	6 888	5 439	4 597	3 669
Moore County	59 013	50 505	39 048	36 733	33 129	30 969	27 358	21 048	13 265	11 259	9 033	7 222
Nash County	76 677	67 153	59 122	61 002	59 919	55 608	31 024	25 719	18 512	16 676	14 174	12 154
New Hanover County	120 284	103 471	82 996	71 742	63 272	47 935	57 076	43 319	31 475	24 578	20 717	13 681
Northampton County	20 798	r22 195	23 099	26 811	28 432	28 299	8 974	r8 721	6 883	6 856	6 467	5 748
Onslow County	149 838	112 784	103 126	86 208	42 047	17 939	47 526	35 437	24 547	18 648	8 625	3 950
Orange County	93 851	77 055	57 567	42 970	34 435	23 072	38 683	28 712	16 950	11 418	8 422	5 425
Pamlico County	11 372	10 398	9 467	9 850	9 993	9 706	6 050	5 011	3 563	3 038	2 780	2 271
Pasquotank County	31 298	28 462	26 824	25 630	24 347	20 568	12 298	10 502	8 634	7 588	6 798	5 022
Pender County	28 855	r22 262	18 149	18 508	18 423	17 710	15 437	r10 398	6 758	5 964	4 894	4 133
Perquimans County	10 447	9 486	8 351	9 178	9 602	9 773	4 972	4 170	2 894	2 717	2 596	2 437
Person County	30 180	29 164	25 914	26 394	24 361	25 029	12 548	10 685	8 222	7 163	6 032	5 272
Pitt County	107 924	90 146	73 900	69 942	63 789	61 244	43 070	32 973	22 874	18 505	15 074	13 115
Polk County	14 416	12 984	11 735	11 395	11 627	11 874	7 273	5 927	4 646	4 322	3 557	2 948
Randolph County	106 546	r91 300	76 358	61 497	50 804	44 554	43 634	r35 082	24 949	18 879	13 867	10 555
Richmond County	44 518	r45 161	39 889	39 202	39 597	36 810	18 218	r16 897	13 115	11 534	10 382	8 400
Robeson County	105 179	101 610	84 842	89 102	87 769	76 860	39 045	33 319	24 121	21 726	20 068	16 163
Rockingham County	86 064	83 426	72 402	69 629	64 816	57 898	35 657	32 258	23 898	20 944	17 544	13 228
Rowan County	110 605	99 186	90 035	82 817	75 410	69 206	46 264	39 049	29 796	25 777	21 061	16 788
Rutherford County	56 918	53 787	47 337	45 091	46 356	45 577	25 220	21 800	16 407	14 273	12 537	10 303
Sampson County	47 297	49 687	44 954	48 013	49 780	47 440	19 183	18 235	14 175	13 217	12 318	10 173
Scotland County	33 754	32 273	26 929	25 183	26 336	23 232	12 759	11 112	7 848	6 679	6 342	5 007
Stanly County	51 765	48 517	42 822	40 873	37 130	32 834	21 808	19 185	15 139	12 878	10 231	7 759
Stokes County	37 223	33 086	23 782	22 314	21 520	22 656	15 160	12 710	7 979	6 502	5 713	5 133
Surry County	61 704	59 449	51 415	48 205	45 593	41 783	26 022	23 284	17 322	14 480	11 828	9 512
Swain County	11 268	10 283	8 835	8 387	9 921	12 177	5 664	4 853	3 305	2 781	2 575	2 608
Transylvania County	25 520	23 417	19 713	16 372	15 194	12 241	12 893	10 234	7 032	5 199	4 248	2 966
Tyrrell County	3 856	3 975	3 806	4 520	5 048	5 556	1 907	1 766	1 371	1 322	1 337	1 259
Union County	84 211	r70 436	54 714	44 670	42 034	39 097	30 760	r24 092	16 623	12 665	10 667	8 678
Vance County	38 892	36 748	32 691	32 002	32 101	29 961	15 743	13 808	10 099	9 008	7 997	6 550
Wake County	423 380	r301 429	229 006	169 082	136 450	109 544	177 146	r113 439	71 520	48 920	34 539	25 248
Warren County	17 265	16 232	15 810	19 652	23 539	23 145	8 714	7 010	4 855	5 050	5 298	4 660
Washington County	13 997	14 801	14 038	13 488	13 180	12 323	5 644	5 432	4 243	3 589	3 306	2 702
Watauga County	36 952	31 666	23 404	17 529	18 342	18 114	19 538	14 662	8 595	5 554	4 945	4 146
Wayne County	104 666	97 054	85 408	82 059	64 267	58 328	39 483	35 032	25 370	21 935	16 233	12 274
Wilkes County	59 393	58 657	49 524	45 269	45 243	43 003	24 960	22 117	15 906	12 659	11 474	9 283
Wilson County	66 061	63 132	57 486	57 716	54 506	50 219	26 662	23 447	17 846	15 804	13 255	11 217
Yadkin County	30 488	28 439	24 599	22 804	22 133	20 657	12 921	11 099	8 306	6 865	5 850	4 692
Yancey County	15 419	14 934	12 629	14 008	16 306	17 202	7 994	6 882	4 563	4 061	4 109	3 776
North Dakota	638 800	652 717	617 792	632 446	619 636	641 935	276 340	258 772	204 235	194 597	175 769	162 881
Adams County	3 174	3 584	3 832	4 449	4 910	4 664	1 504	1 563	1 317	1 418	1 454	1 372
Barnes County	12 545	13 960	14 669	16 719	16 884	17 814	5 801	5 976	5 302	5 151	4 939	4 791
Benson County	7 198	7 944	8 245	9 435	10 675	12 629	3 163	3 084	2 718	3 003	3 086	3 093
Billings County	1 108	1 138	1 198	1 513	1 777	2 531	533	517	392	429	487	614
Bottineau County	8 011	9 239	9 496	11 315	12 140	13 253	4 661	4 679	4 009	4 219	3 878	3 800
Bowman County	3 596	4 229	3 901	4 154	4 001	3 860	1 691	1 722	1 365	1 371	1 272	1 165
Burke County	3 002	3 822	4 739	5 886	6 621	7 653	1 691	1 816	1 813	2 202	2 241	2 194
Burleigh County	60 131	54 811	40 714	34 016	25 673	22 736	23 803	20 848	12 983	10 311	7 185	5 790
Cass County	102 874	88 247	73 653	66 947	58 877	52 849	42 407	35 215	24 278	20 679	16 506	13 722
Cavalier County	6 064	7 636	8 213	10 064	11 840	13 923	3 038	3 123	2 932	3 213	3 332	3 426
Dickey County	6 107	7 207	6 976	8 147	9 121	9 696	2 763	2 838	2 471	2 605	2 665	2 516
Divide County	2 899	3 494	4 564	5 566	5 967	7 086	1 667	1 783	1 667	2 008	2 022	2 216
Dunn County	4 005	4 627	4 895	6 350	7 212	8 376	2 057	1 849	1 605	1 851	1 869	1 973
Eddy County	2 951	3 554	4 103	4 936	5 372	5 741	1 470	1 541	1 477	1 518	1 509	1 439
Emmons County	4 830	5 877	7 200	8 462	9 715	11 699	2 200	2 322	2 167	2 317	2 478	2 379
Foster County	3 983	4 611	4 832	5 361	5 337	5 824	1 876	1 827	1 649	1 635	1 551	1 497
Golden Valley County	2 108	2 391	2 611	3 100	3 499	3 498	1 035	1 033	915	995	1 034	1 015
Grand Forks County	70 683	66 100	61 102	48 677	39 443	34 518	27 085	24 563	18 192	14 185	10 788	9 004
Grant County	3 549	4 274	5 009	6 248	7 114	8 264	2 011	1 969	1 649	1 886	1 875	2 002
Griggs County	3 303	3 714	4 184	5 023	5 460	5 818	1 660	1 739	1 658	1 684	1 640	1 611

TIPSII [UPF] GPH21 CENSUS90 71583900 08/27/93 11:03 AM MACHINE: C DATA:CENSUS90*PH21TIPSDA00. 08/26/93 14:50:22 TAPE: NONE FRAME: 101
TSF:CENSUS90*92. 08/26/93 14:51:46 UTF:CENSUS90*93. 08/26/93 14:51:47 META:CENSUS90*PH21TABLES00. 08/26/93 15:23:55

Table 30. **Population and Housing Units: 1940 to 1990**—Con.

[For information concerning historical counts, see "User Notes." For definitions of terms and meanings of symbols, see text]

State County	Population						Housing units					
	1990	1980	1970	1960	1950	1940	1990	1980	1970	1960	1950	1940
North Dakota—Con.												
Hettinger County	3 445	4 275	5 075	6 317	7 100	7 457	1 637	1 668	1 579	1 810	1 845	1 833
Kidder County	3 332	3 833	4 362	5 386	6 168	6 692	1 672	1 740	1 505	1 615	1 685	1 632
LaMoure County	5 383	6 473	7 117	8 705	9 498	10 298	2 434	2 527	2 550	2 639	2 647	2 627
Logan County	2 847	3 493	4 245	5 369	6 357	7 561	1 335	1 422	1 384	1 586	1 616	1 637
McHenry County	6 528	7 858	8 977	11 099	12 556	14 034	3 320	3 437	3 223	3 505	3 615	3 594
McIntosh County	4 021	4 800	5 545	6 702	7 590	8 984	2 031	2 197	1 982	2 153	2 150	2 061
McKenzie County	6 383	7 132	6 127	7 296	6 849	8 426	3 178	2 944	2 227	2 451	2 183	2 519
McLean County	10 457	12 383	11 251	14 030	18 824	16 082	5 515	5 754	4 282	4 723	5 356	4 051
Mercer County	9 808	9 404	6 175	6 805	8 686	9 611	4 496	3 978	2 253	2 336	2 375	2 197
Morton County	23 700	25 177	20 310	20 992	19 295	20 184	9 467	9 382	6 317	6 091	5 204	4 659
Mountrail County	7 021	7 679	8 437	10 077	9 418	10 482	3 675	3 201	3 176	3 254	3 060	3 017
Nelson County	4 410	5 233	5 807	7 034	8 090	9 129	2 261	2 442	2 214	2 416	2 449	2 337
Oliver County	2 381	2 495	2 322	2 610	3 091	3 859	968	960	753	749	813	898
Pembina County	9 238	10 399	10 728	12 946	13 990	15 671	4 294	4 438	3 894	4 001	3 979	3 809
Pierce County	5 052	6 166	6 323	7 394	8 326	9 208	2 355	2 376	2 076	2 185	2 271	2 108
Ramsey County	12 681	13 048	12 915	13 443	14 373	15 626	5 616	5 259	4 387	4 121	4 049	3 981
Ransom County	5 921	6 698	7 102	8 078	8 876	10 061	2 569	2 712	2 602	2 633	2 608	2 581
Renville County	3 160	3 608	3 828	4 698	5 405	5 533	1 558	1 530	1 395	1 628	1 711	1 617
Richland County	18 148	19 207	18 089	18 824	19 865	20 519	7 394	7 182	5 749	5 719	5 535	4 983
Rolette County	12 772	12 177	11 549	10 641	11 102	12 583	4 742	3 923	3 015	2 675	2 702	2 751
Sargent County	4 549	5 512	5 937	6 856	7 616	8 693	2 057	2 210	2 025	2 032	2 141	2 228
Sheridan County	2 148	2 819	3 232	4 350	5 253	6 616	1 061	1 180	1 202	1 386	1 486	1 568
Sioux County	3 761	3 620	3 632	3 662	3 696	4 419	1 175	1 062	943	851	862	1 043
Slope County	907	1 157	1 484	1 893	2 315	2 932	481	513	477	622	702	897
Stark County	22 832	23 697	19 613	18 451	16 137	15 414	9 585	8 487	5 748	5 103	4 194	3 599
Steele County	2 420	3 106	3 749	4 719	5 145	6 193	1 311	1 447	1 394	1 549	1 528	1 564
Stutsman County	22 241	24 154	23 550	25 137	24 158	23 495	9 770	9 663	7 741	7 037	6 285	5 676
Towner County	3 627	4 052	4 645	5 624	6 360	7 200	1 770	1 692	1 684	1 855	1 938	1 888
Traill County	8 752	9 624	9 571	10 583	11 359	12 300	3 770	3 926	3 529	3 412	3 342	3 042
Walsh County	13 840	15 371	16 251	17 997	18 859	20 747	6 093	6 153	5 307	5 508	5 199	4 814
Ward County	57 921	58 392	58 560	47 072	34 782	31 981	23 585	21 521	17 402	14 098	10 130	8 567
Wells County	5 864	6 979	7 847	9 237	10 417	11 198	2 869	2 886	2 881	3 025	3 017	2 913
Williams County	21 129	22 237	19 301	22 051	16 442	16 315	10 180	8 953	6 780	7 149	5 281	4 571
Ohio	10 847 115	r10 797 603	10 657 423	9 706 397	7 946 627	6 907 612	4 371 945	r4 108 089	3 466 688	3 041 151	2 402 565	1 977 693
Adams County	25 371	24 328	18 957	19 982	20 499	21 705	10 237	9 117	6 890	6 759	6 648	6 106
Allen County	109 755	112 241	111 144	103 691	88 183	73 303	42 758	41 887	35 477	32 265	26 662	20 650
Ashland County	47 507	46 178	43 303	38 771	33 040	29 785	18 139	17 079	13 790	12 746	10 620	8 984
Ashtabula County	99 821	104 215	98 237	93 067	78 695	68 674	41 214	40 528	33 835	32 506	26 875	22 327
Athens County	59 549	56 399	55 747	46 998	45 839	46 166	21 737	19 877	16 570	13 614	12 855	12 713
Auglaize County	44 585	42 554	38 602	36 147	30 637	28 037	16 907	15 499	12 374	11 314	9 583	8 139
Belmont County	71 074	82 569	80 917	83 864	87 740	95 614	30 575	31 863	27 768	27 716	26 700	25 597
Brown County	34 966	31 920	26 635	25 178	22 221	21 638	13 720	11 846	8 936	8 103	7 082	6 629
Butler County	291 479	258 787	226 207	199 076	147 203	120 249	110 353	92 528	69 284	58 544	42 173	33 366
Carroll County	26 521	25 598	21 579	20 857	19 039	17 449	11 536	10 323	7 881	6 934	5 807	4 958
Champaign County	36 019	33 649	30 491	29 714	26 793	25 258	14 030	12 503	10 172	9 488	8 571	7 516
Clark County	147 548	150 236	157 115	131 440	111 661	95 647	58 377	56 398	50 071	40 901	33 507	27 540
Clermont County	150 187	128 483	95 372	80 530	42 182	34 109	55 315	44 760	27 530	22 939	12 917	10 208
Clinton County	35 415	34 603	31 464	30 004	25 572	22 574	13 740	12 866	10 412	9 690	8 123	7 005
Columbiana County	108 276	113 572	108 310	107 004	98 920	90 121	44 035	43 029	35 960	34 396	30 255	25 307
Coshocton County	35 427	36 024	33 486	32 224	31 141	30 594	14 964	14 230	12 044	11 157	10 168	9 196
Crawford County	47 870	50 075	50 364	46 775	38 738	35 571	19 514	19 537	16 914	15 231	12 564	10 755
Cuyahoga County	1 412 140	1 498 400	1 720 835	1 647 895	1 389 532	1 217 250	604 538	596 637	577 483	518 682	414 889	348 063
Darke County	53 619	55 096	49 141	45 612	41 799	38 831	20 338	20 016	16 464	14 800	13 140	11 494
Defiance County	39 350	39 987	36 949	31 508	25 925	24 367	14 737	14 257	11 318	9 607	8 080	7 152
Delaware County	66 929	53 840	42 908	36 107	30 278	26 780	24 377	18 816	13 269	10 895	8 943	8 072
Erie County	76 779	79 655	75 909	68 000	52 565	43 201	32 827	31 335	25 812	22 993	17 787	13 748
Fairfield County	103 461	93 678	73 301	63 951	52 130	48 490	39 014	33 883	24 866	21 318	17 214	14 572
Fayette County	27 466	27 467	25 461	24 775	22 554	21 385	10 816	10 380	8 802	8 073	7 067	6 256
Franklin County	961 437	r869 126	833 249	682 923	503 410	388 712	405 418	r347 234	271 253	214 056	148 214	109 737
Fulton County	38 498	37 751	33 071	29 301	25 580	23 626	14 095	13 330	10 788	9 016	7 924	7 087
Gallia County	30 954	30 098	25 239	26 120	24 910	24 930	12 564	11 443	8 226	7 632	6 753	6 400
Geauga County	81 129	74 474	62 977	47 573	26 646	19 430	27 922	24 286	17 878	14 128	8 456	6 027
Greene County	136 731	129 769	125 057	94 642	58 892	35 863	50 238	45 040	36 226	26 493	16 404	9 959
Guernsey County	39 024	42 024	37 665	38 579	38 452	38 822	17 262	16 648	13 389	13 069	12 221	11 672
Hamilton County	866 228	r873 203	925 944	864 121	723 952	621 987	361 421	r343 309	311 938	279 429	228 833	192 218
Hancock County	65 536	64 581	61 217	53 686	44 280	40 793	26 107	24 610	20 485	17 699	14 493	12 198
Hardin County	31 111	32 719	30 813	29 633	28 673	27 061	11 976	11 997	10 179	9 642	9 059	8 261
Harrison County	16 085	18 152	17 013	17 995	19 054	20 313	7 301	7 068	6 186	6 067	5 988	5 794
Henry County	29 108	28 383	27 058	25 392	22 423	22 756	11 000	10 806	9 429	7 999	7 018	6 594
Highland County	35 728	33 477	28 996	29 716	28 188	27 099	14 842	13 898	10 648	10 296	9 164	8 320
Hocking County	25 533	24 304	20 322	20 168	19 520	21 504	10 481	9 580	7 518	6 809	6 264	5 988
Holmes County	32 849	29 416	23 024	21 591	18 760	17 876	10 007	8 786	6 412	5 840	5 116	4 736
Huron County	56 240	54 608	49 587	47 326	39 353	34 800	21 382	20 184	15 823	14 464	12 077	10 334
Jackson County	30 230	30 592	27 174	29 372	27 767	27 004	12 452	11 662	9 571	9 556	8 341	7 381
Jefferson County	80 298	91 564	96 193	99 201	96 495	98 129	33 911	35 668	31 392	30 655	27 538	25 119
Knox County	47 473	46 304	41 795	38 808	35 287	31 024	18 508	17 269	14 007	12 589	10 922	9 571
Lake County	215 499	212 801	197 200	148 700	75 979	50 020	83 194	75 166	57 485	43 770	24 013	16 471
Lawrence County	61 834	63 849	56 868	55 438	49 115	46 705	24 788	23 564	19 180	17 186	14 158	11 896
Licking County	128 300	120 981	107 799	90 242	70 645	62 279	50 032	45 002	35 731	29 465	23 160	19 818
Logan County	42 310	39 155	35 072	34 803	31 329	29 624	19 473	18 549	14 703	13 964	12 464	10 919
Lorain County	271 126	274 909	256 843	217 500	148 162	112 390	99 937	95 953	75 916	62 349	43 044	31 666
Lucas County	462 361	471 741	483 551	456 931	395 551	344 333	191 388	184 988	159 466	146 878	119 111	99 965
Madison County	37 068	33 004	28 318	26 454	22 300	21 811	12 621	11 361	8 703	7 518	6 163	5 660
Mahoning County	264 806	289 487	304 545	300 480	257 629	240 251	107 915	108 583	96 985	90 675	71 984	60 283
Marion County	64 274	67 974	64 724	60 221	49 959	44 898	25 149	25 308	21 257	18 871	15 254	13 119
Medina County	122 354	113 150	82 717	65 315	40 417	33 034	43 330	38 021	24 058	19 595	12 804	9 961
Meigs County	22 987	23 641	19 799	22 159	23 227	24 104	9 795	9 290	7 329	7 531	7 407	7 145
Mercer County	39 443	38 334	35 558	32 559	28 311	26 256	14 969	14 233	11 387	10 208	8 620	7 188
Miami County	93 182	90 381	84 342	72 901	61 309	52 632	35 985	33 688	27 792	23 694	19 324	15 433
Monroe County	15 497	17 382	15 739	15 268	15 362	18 641	6 567	6 492	5 474	5 306	5 131	5 337
Montgomery County	573 809	571 697	608 413	527 080	398 441	295 480	240 820	227 582	198 046	162 609	117 123	83 963
Morgan County	14 194	14 241	12 375	12 747	12 836	14 227	6 681	6 134	4 879	4 665	4 473	4 426
Morrow County	27 749	26 480	21 348	19 405	17 168	15 646	10 312	9 497	6 811	5 967	5 277	4 771
Muskingum County	82 068	83 340	77 826	79 159	74 535	69 795	33 029	31 898	26 369	25 502	22 977	20 602

TIPSII [UPF] GPH21 CENSUS90 71583900 08/27/93 11:03 AM MACHINE: C DATA:CENSUS90*PH21TIPSDA00. 08/26/93 14:50:22 TAPE: NONE FRAME: 102
TSF:CENSUS90*92. 08/26/93 14:51:46 UTF:CENSUS90*93. 08/26/93 14:51:47 META:CENSUS90*PH21TABLES00. 08/26/93 15:23:55

Table 30. **Population and Housing Units: 1940 to 1990**—Con.

[For information concerning historical counts, see "User Notes." For definitions of terms and meanings of symbols, see text]

State County	Population						Housing units					
	1990	1980	1970	1960	1950	1940	1990	1980	1970	1960	1950	1940
Ohio—Con.												
Noble County	11 336	11 310	10 428	10 982	11 750	14 587	4 998	4 792	3 830	3 946	3 795	4 415
Ottawa County	40 029	40 076	37 099	35 323	29 469	24 360	23 340	23 057	15 250	14 687	11 021	8 294
Paulding County	20 488	21 302	19 329	16 792	15 047	15 527	7 951	7 629	6 255	5 386	4 823	4 627
Perry County	31 557	31 032	27 434	27 864	28 999	31 087	12 260	11 473	9 400	9 156	9 009	8 665
Pickaway County	48 255	43 662	40 071	35 855	29 352	27 889	16 385	15 132	11 905	10 129	7 786	7 177
Pike County	24 249	22 802	19 114	19 380	14 607	16 113	9 722	8 715	6 348	6 416	4 240	4 103
Portage County	142 585	135 856	125 868	91 798	63 954	46 660	52 299	47 530	35 038	26 266	18 685	13 293
Preble County	40 113	38 223	34 719	32 498	27 081	23 329	15 174	13 960	10 957	9 984	8 226	6 970
Putnam County	33 819	32 991	31 134	28 331	25 248	25 016	11 600	10 993	9 674	7 981	7 242	6 779
Richland County	126 137	131 205	129 997	117 761	91 305	73 853	50 350	49 171	41 631	36 581	27 129	20 611
Ross County	69 330	65 004	61 211	61 215	54 424	52 147	26 173	23 743	19 769	18 242	15 476	13 459
Sandusky County	61 963	63 267	60 983	56 486	46 114	41 014	23 753	23 205	19 924	18 048	14 403	12 034
Scioto County	80 327	84 545	76 951	84 216	82 910	86 565	32 408	31 675	27 262	27 959	24 840	22 397
Seneca County	59 733	61 901	60 696	59 326	52 978	48 499	22 473	22 247	18 957	17 839	15 796	13 638
Shelby County	44 915	43 089	37 748	33 586	28 488	26 071	16 509	15 299	11 822	10 318	8 636	7 233
Stark County	367 585	378 823	372 210	340 345	283 194	234 887	146 910	143 147	118 940	104 238	83 153	63 471
Summit County	514 990	524 472	553 371	513 569	410 032	339 405	211 477	200 366	179 240	159 860	122 845	93 994
Trumbull County	227 813	241 863	232 579	208 526	158 915	132 315	90 533	88 205	71 295	62 352	45 698	34 187
Tuscarawas County	84 090	84 614	77 211	76 789	70 320	68 816	33 982	32 226	26 123	24 679	21 612	19 263
Union County	31 969	29 536	23 786	22 853	20 687	20 012	11 599	10 619	8 014	7 287	6 435	5 938
Van Wert County	30 464	30 458	29 194	28 840	26 971	26 759	11 998	11 628	10 195	9 589	8 751	7 886
Vinton County	11 098	11 584	9 420	10 274	10 759	11 573	4 856	4 403	3 440	3 393	3 164	3 141
Warren County	113 909	99 276	85 505	65 711	38 505	29 894	40 636	33 292	24 167	18 481	11 219	8 706
Washington County	62 254	64 266	57 160	51 689	44 407	43 537	25 752	23 960	19 004	16 605	13 929	12 701
Wayne County	101 461	97 408	87 123	75 497	58 716	50 520	37 036	34 331	25 907	21 424	16 617	13 779
Williams County	36 956	36 369	33 669	29 968	26 202	25 510	14 745	13 948	11 637	10 014	8 822	7 979
Wood County	113 269	107 372	89 722	72 596	59 605	51 796	41 760	37 723	26 824	21 670	17 554	14 986
Wyandot County	22 254	22 651	21 826	21 648	19 785	19 218	8 596	8 299	7 039	6 758	6 157	5 595
Oklahoma	3 145 585	r3 025 487	2 559 463	2 328 284	2 233 351	2 336 434	1 406 499	r1 237 146	939 564	815 685	715 691	647 485
Adair County	18 421	18 575	15 141	13 112	14 918	15 755	7 124	6 627	5 009	3 999	4 027	3 709
Alfalfa County	6 416	7 077	7 224	8 445	10 699	14 129	3 357	3 254	3 265	3 632	3 858	4 192
Atoka County	12 778	12 748	10 972	10 352	14 269	18 702	5 110	4 623	3 778	3 441	4 108	4 473
Beaver County	6 023	6 806	6 282	6 965	7 411	8 648	2 923	2 770	2 399	2 487	2 603	2 740
Beckham County	18 812	19 243	15 754	17 782	21 627	22 169	9 117	8 215	6 948	7 020	7 219	6 634
Blaine County	11 470	13 443	11 794	12 077	15 049	18 543	5 729	5 870	4 931	4 820	5 160	5 132
Bryan County	32 089	30 535	25 552	24 252	28 999	38 138	14 875	13 334	10 056	8 772	9 077	9 637
Caddo County	29 550	30 905	28 931	28 621	34 913	41 567	13 191	12 419	10 552	10 261	10 989	11 015
Canadian County	74 409	56 452	32 245	24 727	25 644	27 329	28 560	20 683	11 186	8 590	8 058	7 378
Carter County	42 919	43 610	37 349	39 044	36 455	43 292	19 201	17 837	14 295	14 888	11 782	11 784
Cherokee County	34 049	30 684	23 174	17 762	18 989	21 030	15 935	12 762	8 391	5 765	5 310	5 119
Choctaw County	15 302	17 203	15 141	15 637	20 405	28 358	6 844	7 218	5 960	5 886	6 084	7 275
Cimarron County	3 301	3 648	4 145	4 496	4 589	3 654	1 690	1 592	1 599	1 642	1 527	1 304
Cleveland County	174 253	133 173	81 839	47 600	41 443	27 728	71 038	49 544	25 864	14 254	11 171	7 234
Coal County	5 780	6 041	5 525	5 546	8 056	12 811	2 725	2 519	2 084	2 081	2 415	3 166
Comanche County	111 486	112 456	108 144	90 803	55 165	38 988	43 589	39 954	31 864	24 697	16 532	10 177
Cotton County	6 651	7 338	6 832	8 031	10 180	12 884	3 152	3 162	2 801	2 874	3 430	3 699
Craig County	14 104	15 014	14 722	16 303	18 263	21 083	6 041	6 069	5 258	5 108	5 032	5 058
Creek County	60 915	59 016	45 532	40 495	43 143	55 503	25 143	22 649	16 327	14 443	14 095	15 239
Custer County	26 897	25 995	22 665	21 040	21 097	23 068	11 636	10 439	8 579	7 528	6 867	6 548
Delaware County	28 070	23 946	17 767	13 198	14 734	18 592	16 808	10 652	8 287	5 670	5 167	4 824
Dewey County	5 551	5 922	5 656	6 051	8 789	11 981	2 733	2 681	2 333	2 662	3 034	3 472
Ellis County	4 497	5 596	5 129	5 457	7 326	8 466	2 449	2 465	2 206	2 247	2 492	2 587
Garfield County	56 735	62 820	56 343	52 975	52 820	45 484	26 502	25 582	20 985	18 733	16 954	13 700
Garvin County	26 605	27 856	24 874	28 290	29 500	31 150	11 932	11 377	9 494	9 684	8 948	8 036
Grady County	41 747	39 490	29 354	29 590	34 872	41 116	17 788	15 756	11 072	10 841	11 367	11 290
Grant County	5 689	6 518	7 117	8 140	10 461	13 128	2 955	2 982	3 130	3 458	3 852	4 011
Greer County	6 559	7 028	7 979	8 877	11 749	14 550	3 126	3 303	3 284	3 452	3 910	4 403
Harmon County	3 793	4 519	5 136	5 852	8 079	10 019	1 793	1 953	2 047	2 682	2 671	2 980
Harper County	4 063	4 715	5 151	5 956	5 977	6 454	2 077	2 138	2 052	2 139	2 015	1 985
Haskell County	10 940	11 010	9 578	9 121	13 313	17 324	5 138	4 750	3 539	3 234	3 751	4 043
Hughes County	13 023	14 338	13 228	15 144	20 664	29 189	6 021	6 306	5 436	5 642	6 376	7 297
Jackson County	28 764	30 356	30 902	29 736	20 082	22 708	12 125	11 735	10 355	9 668	6 905	6 695
Jefferson County	7 010	r8 294	7 125	8 192	11 122	15 107	3 522	r3 748	3 136	3 186	3 687	4 079
Johnston County	10 032	10 356	7 870	8 517	10 608	15 960	4 478	4 337	3 053	3 008	3 314	3 997
Kay County	48 056	49 852	48 791	51 042	48 892	47 084	22 456	21 266	19 078	18 169	16 535	13 854
Kingfisher County	13 212	14 187	12 857	10 635	12 860	15 617	5 791	5 667	4 603	3 990	4 497	4 584
Kiowa County	11 347	12 711	12 532	14 825	18 926	22 817	5 645	5 835	5 323	5 811	6 496	6 971
Latimer County	10 333	9 840	8 601	7 738	9 690	12 380	4 303	3 983	3 031	2 724	2 850	3 109
Le Flore County	43 270	40 698	32 137	29 106	35 276	45 866	18 029	15 665	11 567	10 301	10 637	11 314
Lincoln County	29 216	26 601	19 482	18 783	22 102	29 529	12 302	10 637	7 720	7 096	7 419	8 173
Logan County	29 011	26 881	19 645	18 662	22 170	25 245	12 277	10 569	7 278	7 066	7 487	7 662
Love County	8 157	7 469	5 637	5 862	7 721	11 433	3 583	3 206	2 130	2 177	2 368	2 832
McClain County	22 795	20 291	14 157	12 740	14 681	19 205	9 300	7 711	5 210	4 401	4 555	4 820
McCurtain County	33 433	36 151	28 642	25 851	31 588	41 318	13 828	13 728	10 049	8 620	9 207	10 062
McIntosh County	16 779	15 562	12 472	12 371	17 829	24 097	10 708	8 326	5 109	4 238	5 247	5 618
Major County	8 055	8 772	7 529	7 808	10 279	11 946	3 855	3 567	3 035	3 098	3 307	3 320
Marshall County	10 829	10 550	7 682	7 263	8 177	12 384	7 389	5 159	3 679	3 198	2 827	3 034
Mayes County	33 366	32 261	23 302	20 073	19 743	21 668	15 470	13 885	9 094	7 663	6 521	5 892
Murray County	12 042	12 147	10 669	10 622	10 775	13 841	5 742	5 150	4 268	4 125	3 711	3 653
Muskogee County	68 078	r67 033	59 542	61 866	65 573	65 914	28 882	r27 539	21 960	20 959	20 473	17 545
Noble County	11 045	11 573	10 043	10 376	12 156	14 826	4 894	4 870	3 954	4 010	4 305	4 323
Nowata County	9 992	11 486	9 773	10 848	12 734	15 774	4 534	4 852	3 940	3 997	4 227	4 341
Okfuskee County	11 551	11 125	10 683	11 706	16 948	26 279	4 894	4 774	4 150	4 227	5 381	6 626
Oklahoma County	599 611	568 933	527 717	439 506	325 352	244 159	279 340	241 813	190 162	150 098	108 083	76 025
Okmulgee County	36 490	39 169	35 358	36 945	44 561	50 101	16 431	15 622	13 564	13 216	14 022	13 633
Osage County	41 645	39 327	29 750	32 441	33 071	41 502	18 196	16 309	11 714	11 894	11 212	11 776
Ottawa County	30 561	32 870	29 800	28 301	32 218	35 849	14 064	13 950	11 408	10 947	11 183	10 423
Pawnee County	15 575	15 310	11 338	10 884	13 616	17 395	7 407	6 438	4 771	4 344	4 404	4 851
Payne County	61 507	62 435	50 654	44 231	46 430	36 057	27 381	24 252	17 558	14 768	13 825	10 696
Pittsburg County	40 581	40 524	37 521	34 360	41 031	48 985	19 433	17 954	14 395	12 692	12 753	11 989
Pontotoc County	34 119	32 598	27 867	28 089	30 875	39 792	15 094	13 293	10 712	10 270	9 841	10 642
Pottawatomie County	58 760	55 239	43 134	41 486	43 517	54 377	24 528	22 001	15 975	15 136	14 439	14 570
Pushmataha County	10 997	11 773	9 385	9 088	12 001	19 466	5 190	5 000	3 756	3 533	3 765	4 798
Roger Mills County	4 147	4 799	4 452	5 090	7 395	10 736	2 048	2 005	1 953	1 979	2 457	3 022
Rogers County	55 170	46 436	28 425	20 614	19 532	21 078	21 455	16 954	9 974	7 347	6 130	5 623
Seminole County	25 412	r27 465	25 144	28 066	40 672	61 201	11 404	r11 249	9 903	10 295	12 337	15 715
Sequoyah County	33 828	30 749	23 370	18 001	19 773	23 138	14 314	11 884	7 851	5 771	5 323	5 358
Stephens County	42 299	43 419	35 902	37 990	34 071	31 090	19 675	17 968	14 121	13 496	11 124	8 374
Texas County	16 419	17 727	16 352	14 162	14 235	9 896	7 328	7 080	5 816	4 700	4 591	3 277

TIPSII [UPF] GPH21 CENSUS90 71583900 08/27/93 11:03 AM MACHINE: C DATA:CENSUS90*PH21TIPSDA00. 08/26/93 14:50:22 TAPE: NONE FRAME: 103
TSF:CENSUS90*92. 08/26/93 14:51:46 UTF:CENSUS90*93. 08/26/93 14:51:47 META:CENSUS90*PH21TABLES00. 08/26/93 15:23:55

Table 30. **Population and Housing Units: 1940 to 1990**—Con.

[For information concerning historical counts, see "User Notes." For definitions of terms and meanings of symbols, see text]

State County	Population						Housing units					
	1990	1980	1970	1960	1950	1940	1990	1980	1970	1960	1950	1940
Oklahoma—Con.												
Tillman County	10 384	12 398	12 901	14 654	17 598	20 754	4 704	5 254	5 214	5 649	6 034	6 508
Tulsa County	503 341	470 593	399 982	346 038	251 686	193 363	227 834	195 449	143 161	119 525	81 251	57 857
Wagoner County	47 883	41 801	22 163	15 673	16 741	21 642	19 262	15 700	8 309	5 777	4 951	5 287
Washington County	48 066	48 113	42 302	42 347	32 880	30 559	21 707	20 248	16 189	14 578	10 738	8 910
Washita County	11 441	13 798	12 141	18 121	17 657	22 279	6 101	5 940	5 818	6 113	5 901	6 525
Woods County	9 103	10 923	11 920	11 932	14 526	14 915	4 782	4 922	4 747	4 536	4 917	4 624
Woodward County	18 976	21 172	15 537	13 902	14 383	16 270	8 512	8 167	5 760	4 657	4 573	4 357
Oregon	2 842 321	r2 633 156	2 091 533	1 768 687	1 521 341	1 089 684	1 193 567	r1 083 303	744 784	622 853	524 003	369 811
Baker County	15 317	16 134	14 919	17 295	16 175	18 297	7 525	7 308	5 829	6 435	5 743	5 824
Benton County	70 811	68 211	53 776	39 165	31 570	18 629	27 024	25 189	16 617	11 715	9 449	6 224
Clackamas County	278 850	r241 911	166 088	113 038	86 716	57 130	109 003	r90 238	54 603	40 032	31 081	20 752
Clatsop County	33 301	32 489	28 473	27 380	30 776	24 697	17 367	16 613	12 502	12 392	12 438	9 447
Columbia County	37 557	35 646	28 790	22 379	22 967	20 971	14 576	13 640	9 540	8 007	8 095	6 603
Coos County	60 273	64 047	56 515	54 955	42 265	32 466	26 668	25 686	19 337	18 489	14 344	11 212
Crook County	14 111	13 091	9 985	9 430	8 991	5 533	6 066	5 633	3 605	3 233	2 842	1 721
Curry County	19 327	16 992	13 006	13 983	6 048	4 301	9 885	7 486	4 641	4 675	2 332	1 572
Deschutes County	74 958	62 142	30 442	23 100	21 812	18 631	35 928	28 108	11 563	8 472	7 297	5 786
Douglas County	94 649	93 748	71 743	68 458	54 549	25 728	38 298	35 644	23 851	22 238	17 501	8 556
Gilliam County	1 717	2 057	2 342	3 069	2 817	2 844	932	1 049	945	1 186	982	1 010
Grant County	7 853	8 210	6 996	7 726	8 329	6 380	3 774	3 812	2 791	2 910	2 683	2 043
Harney County	7 060	8 314	7 215	6 744	6 113	5 374	3 305	3 375	2 647	2 343	2 051	1 844
Hood River County	16 903	15 835	13 187	13 395	12 740	11 580	7 569	7 152	6 545	6 476	5 670	4 348
Jackson County	146 389	132 456	94 533	73 962	58 510	36 213	60 376	52 261	33 562	26 102	20 424	12 509
Jefferson County	13 676	11 599	8 548	7 130	5 536	2 042	6 311	5 198	2 976	2 464	1 734	771
Josephine County	62 649	58 855	35 746	29 917	26 542	16 301	26 912	23 326	13 141	11 059	9 519	6 034
Klamath County	57 702	59 117	50 021	47 475	42 150	40 497	25 954	25 363	18 317	16 942	14 877	13 122
Lake County	7 186	7 532	6 343	7 158	6 649	6 293	3 434	3 326	2 405	2 890	2 540	2 433
Lane County	282 912	275 226	215 401	162 890	125 776	69 096	116 676	111 084	71 997	52 042	41 069	22 195
Lincoln County	38 889	35 264	25 755	24 635	21 308	14 549	22 389	20 952	12 521	10 380	8 986	5 990
Linn County	91 227	89 495	71 914	58 867	54 317	30 485	36 482	35 162	24 197	19 489	17 558	9 628
Malheur County	26 038	26 896	23 169	22 764	23 223	19 767	10 649	10 636	7 856	8 053	7 100	5 459
Marion County	228 483	204 692	151 309	120 888	101 401	75 246	86 869	79 652	51 920	40 296	32 206	23 569
Morrow County	7 625	7 519	4 465	4 871	4 783	4 337	3 412	3 213	1 764	1 778	1 631	1 421
Multnomah County	583 887	r562 647	554 668	522 813	471 537	355 099	255 751	r246 136	208 271	189 548	163 941	125 047
Polk County	49 541	45 203	35 349	26 523	26 317	19 989	18 978	17 553	11 808	9 526	9 979	6 220
Sherman County	1 918	2 172	2 139	2 446	2 271	2 321	900	983	874	885	746	868
Tillamook County	21 570	21 164	18 034	18 955	18 606	12 263	13 324	12 744	8 137	7 830	7 931	4 752
Umatilla County	59 249	58 861	44 923	44 352	41 703	26 030	24 333	23 504	16 264	15 782	13 997	8 221
Union County	23 598	23 921	19 377	18 180	17 962	17 399	9 974	9 693	7 116	6 490	6 188	5 744
Wallowa County	6 911	7 273	6 247	7 102	7 264	7 623	3 755	3 636	2 821	2 842	2 692	2 541
Wasco County	21 683	21 732	20 133	20 205	15 552	13 069	10 476	9 889	7 289	7 372	5 355	4 400
Washington County	311 554	r245 860	157 920	92 237	61 269	39 194	124 716	r97 038	52 437	29 996	20 844	12 825
Wheeler County	1 396	1 513	1 849	2 722	3 313	2 974	782	775	776	987	1 109	959
Yamhill County	65 551	55 332	40 213	32 478	33 484	26 336	23 194	20 246	13 319	11 497	11 069	8 161
Pennsylvania	11 881 643	r11 864 720	11 800 766	11 319 366	10 498 012	9 900 180	4 938 140	r4 596 743	3 927 206	3 581 877	3 036 494	2 618 056
Adams County	78 274	r68 231	56 937	51 906	44 197	39 435	30 141	r24 495	18 571	15 966	12 854	10 648
Allegheny County	1 336 449	r1 450 195	1 605 133	1 628 587	1 515 237	1 411 539	580 738	r571 003	533 554	503 006	430 680	368 485
Armstrong County	73 478	77 768	75 590	79 524	80 842	81 087	31 757	31 040	26 264	25 851	23 531	20 718
Beaver County	186 093	204 441	208 418	206 948	175 192	156 754	76 336	75 033	66 146	61 755	48 845	39 485
Bedford County	47 919	46 784	42 353	42 451	40 775	40 809	21 738	19 815	15 525	13 951	12 130	10 463
Berks County	336 523	312 509	296 382	275 414	255 740	241 884	134 482	119 937	101 027	91 895	75 843	66 503
Blair County	130 542	136 621	135 356	137 270	139 514	140 358	54 349	52 050	45 122	43 561	40 941	37 227
Bradford County	60 967	62 919	57 962	54 925	51 722	50 615	27 058	25 186	19 517	17 617	16 330	15 370
Bucks County	541 174	r479 180	416 728	308 567	144 620	107 715	199 934	r165 429	122 220	89 483	44 331	30 624
Butler County	152 013	147 912	127 941	114 639	97 320	87 590	59 061	53 024	40 299	35 263	28 326	23 573
Cambria County	163 029	183 263	186 785	203 283	209 541	213 459	67 374	67 135	58 701	60 772	55 431	49 240
Cameron County	5 913	6 674	7 096	7 586	7 023	6 852	4 399	4 430	3 491	2 704	2 530	1 882
Carbon County	56 846	53 285	50 573	52 889	57 558	61 735	27 380	23 190	19 199	17 794	16 616	15 415
Centre County	123 786	112 760	99 267	78 580	65 922	52 608	46 195	39 564	29 800	22 022	16 959	13 854
Chester County	376 396	316 660	277 746	210 608	159 141	135 626	139 597	110 183	80 473	58 974	42 143	34 470
Clarion County	41 699	43 362	38 414	37 408	38 344	38 410	18 022	17 200	13 260	12 319	11 085	10 072
Clearfield County	78 097	83 578	74 619	81 534	85 957	92 094	34 300	33 209	26 496	26 111	24 762	23 288
Clinton County	37 182	38 971	37 721	37 619	36 532	34 557	16 478	16 049	13 190	12 000	11 090	9 172
Columbia County	63 202	61 967	55 114	53 489	53 460	51 413	25 598	23 889	19 136	17 936	16 321	14 042
Crawford County	86 169	88 869	81 342	77 956	78 948	71 644	40 462	39 394	30 850	28 103	25 979	21 878
Cumberland County	195 257	r179 625	158 177	124 816	94 457	74 806	77 108	r66 012	49 656	39 088	28 441	21 459
Dauphin County	237 813	232 317	223 713	220 255	197 784	177 410	102 684	95 728	78 971	72 281	58 915	48 051
Delaware County	547 651	r555 029	603 456	553 154	414 234	310 756	211 024	r201 479	185 366	162 030	116 935	83 596
Elk County	34 878	38 338	37 770	37 328	34 503	34 443	17 249	16 347	13 708	11 945	9 698	8 329
Erie County	275 572	279 780	263 654	250 682	219 388	180 889	108 585	103 738	83 898	78 926	64 813	50 346
Fayette County	145 351	159 417	154 667	169 340	189 899	200 999	61 406	61 047	52 523	53 739	52 869	48 970
Forest County	4 802	5 072	4 926	4 485	4 944	5 791	8 445	8 638	6 201	4 618	2 933	2 131
Franklin County	121 082	113 629	100 833	88 172	75 927	69 378	48 629	42 624	33 310	28 073	22 111	18 469
Fulton County	13 837	12 842	10 776	10 597	10 387	10 673	6 184	5 301	3 911	3 281	2 940	2 721
Greene County	39 550	40 476	36 090	39 424	45 394	44 671	15 982	15 057	12 546	12 842	12 702	11 355
Huntingdon County	44 164	42 253	39 108	39 457	40 872	41 836	19 286	16 901	13 985	13 712	12 362	10 728
Indiana County	89 994	92 281	79 451	75 366	77 106	79 854	34 770	32 460	24 539	22 953	21 678	19 723
Jefferson County	46 083	48 303	43 695	46 792	49 147	54 090	21 242	20 661	16 291	15 939	14 810	13 943
Juniata County	20 625	19 188	16 712	15 874	15 243	15 373	8 505	7 786	5 825	5 216	4 655	4 131
Lackawanna County	219 039	227 908	234 504	234 531	257 396	301 243	91 707	89 572	79 291	74 721	74 060	74 450
Lancaster County	422 822	362 346	320 079	278 359	234 717	212 504	156 462	129 368	100 771	84 104	67 376	56 950
Lawrence County	96 246	107 150	107 374	112 965	105 120	96 877	38 844	39 586	34 615	34 607	29 985	25 471
Lebanon County	113 744	108 582	99 665	90 853	81 683	72 641	44 634	40 090	32 264	28 445	23 665	20 226
Lehigh County	291 130	272 349	255 304	227 536	198 207	177 533	118 335	106 005	85 809	72 614	56 898	47 074
Luzerne County	328 149	343 079	341 956	346 972	392 241	441 518	138 724	136 201	116 843	113 505	110 981	105 633
Lycoming County	118 710	118 416	113 296	109 367	101 249	93 633	49 580	47 534	38 763	36 586	31 577	27 108
Mc Kean County	47 131	50 635	51 915	54 517	56 607	56 673	21 454	21 566	18 961	18 652	17 847	15 731
Mercer County	121 003	128 299	127 225	127 519	111 954	101 039	48 689	47 660	40 300	39 078	31 941	26 542
Mifflin County	46 197	46 908	45 268	44 348	43 691	42 993	19 641	18 566	15 806	14 532	13 104	11 200
Monroe County	95 709	69 409	45 422	39 567	33 773	29 802	54 823	37 222	21 047	19 150	14 345	10 295
Montgomery County	678 111	r643 371	624 080	516 682	353 068	289 247	265 856	r232 570	193 679	153 085	96 598	74 303
Montour County	17 735	16 675	16 508	16 730	16 001	15 466	6 885	5 978	4 676	4 419	3 797	3 565
Northampton County	247 105	225 418	214 545	201 412	185 243	168 959	95 345	84 265	70 548	64 028	52 645	44 519
Northumberland County	96 771	100 381	99 190	104 138	117 115	126 887	41 900	40 888	36 245	34 926	34 106	32 194
Perry County	41 172	35 718	28 615	26 582	24 782	23 213	17 063	14 784	9 313	8 454	7 542	6 539

TIPSII [UPF] GPH21 CENSUS90 71583900 08/27/93 11:03 AM MACHINE: C DATA:CENSUS90*PH21TIPSDA00. 08/26/93 14:50:22 TAPE: NONE FRAME: 104
TSF:CENSUS90*92. 08/26/93 14:51:46 UTF:CENSUS90*93. 08/26/93 14:51:47 META:CENSUS90*PH21TABLES00. 08/26/93 15:23:55

Table 30. **Population and Housing Units: 1940 to 1990**—Con.

[For information concerning historical counts, see "User Notes." For definitions of terms and meanings of symbols, see text]

State County	Population						Housing units					
	1990	1980	1970	1960	1950	1940	1990	1980	1970	1960	1950	1940
Pennsylvania—Con.												
Philadelphia County	1 585 577	1 688 210	1 949 996	2 002 512	2 071 605	1 931 334	674 899	685 629	674 223	649 033	599 495	533 332
Pike County	27 966	18 271	11 818	9 158	8 425	7 452	30 852	17 727	10 139	9 612	5 960	2 930
Potter County	16 717	17 726	16 395	16 483	16 810	18 201	11 334	10 859	7 911	6 829	6 275	5 823
Schuylkill County	152 585	160 630	160 089	173 027	200 577	228 331	66 457	64 825	57 880	58 039	56 658	54 469
Snyder County	36 680	33 584	29 269	25 922	22 912	20 208	13 629	11 683	8 819	7 528	6 408	5 578
Somerset County	78 218	81 243	76 037	77 450	81 813	84 957	35 713	33 409	26 055	24 640	23 318	21 207
Sullivan County	6 104	6 349	5 961	6 251	6 745	7 504	5 458	4 857	3 538	3 055	2 417	2 411
Susquehanna County	40 380	37 876	34 344	33 137	31 970	33 893	20 308	17 202	13 196	11 429	10 818	10 513
Tioga County	41 126	40 973	39 691	36 614	35 474	35 004	18 202	16 997	13 357	11 535	11 068	10 390
Union County	36 176	32 870	28 603	25 646	23 150	20 247	12 886	11 195	8 712	7 131	6 120	5 140
Venango County	59 381	64 444	62 353	65 295	65 328	63 958	26 961	26 650	21 457	21 521	19 276	17 475
Warren County	45 050	47 449	47 682	45 582	42 698	42 789	22 236	21 896	18 423	16 298	13 400	12 058
Washington County	204 584	217 074	210 876	217 271	209 628	210 852	84 113	81 098	69 153	67 447	59 940	53 514
Wayne County	39 944	35 237	29 581	28 237	28 478	29 934	28 480	19 598	12 580	12 011	9 926	9 135
Westmoreland County	370 321	r392 184	376 935	352 629	313 179	303 411	153 554	r148 002	120 952	108 630	89 005	76 325
Wyoming County	28 076	26 433	19 082	16 813	16 766	16 702	11 857	10 666	7 801	6 859	6 300	5 431
York County	339 574	r313 024	272 603	238 336	202 737	178 022	134 761	r117 561	90 508	77 648	61 054	50 164
Rhode Island	1 003 464	947 154	949 723	859 488	791 896	713 346	414 572	372 672	317 689	286 757	244 147	203 469
Bristol County	48 859	46 942	45 937	37 146	29 079	25 548	18 567	16 373	14 106	12 051	9 566	7 910
Kent County	161 135	154 163	142 382	112 619	77 763	58 311	65 450	57 013	45 116	35 969	25 956	18 302
Newport County	87 194	81 383	94 228	81 891	61 539	46 696	37 475	32 898	27 639	24 796	18 949	14 594
Providence County	596 270	571 349	581 470	568 778	574 973	550 298	243 224	225 489	199 877	190 286	172 011	150 350
Washington County	110 006	93 317	85 706	59 054	48 542	32 493	49 856	40 899	30 951	23 655	17 665	12 313
South Carolina	3 486 703	r3 120 729	2 590 713	2 382 594	2 117 027	1 899 804	1 424 155	r1 153 381	815 309	678 379	557 672	458 899
Abbeville County	23 862	22 627	21 112	21 417	22 456	22 931	9 846	8 547	7 099	6 262	6 329	5 754
Aiken County	120 940	r105 630	91 023	81 038	53 137	49 916	49 266	r39 793	29 400	25 365	15 230	12 993
Allendale County	11 722	10 700	9 783	11 362	11 773	13 040	4 242	3 973	3 043	3 306	3 070	3 008
Anderson County	145 196	133 235	105 474	98 478	90 664	88 712	60 745	51 359	35 981	30 083	24 890	21 506
Bamberg County	16 902	18 118	15 950	16 274	17 533	18 643	6 408	6 384	4 852	4 690	4 858	4 407
Barnwell County	20 293	19 868	17 176	17 659	17 266	20 138	7 854	7 282	5 384	5 704	4 874	5 251
Beaufort County	86 425	65 364	51 136	44 187	26 993	22 037	45 981	27 309	14 097	10 747	7 087	5 197
Berkeley County	128 776	r94 745	56 199	38 196	30 251	27 128	45 697	r31 775	16 240	9 732	7 207	5 986
Calhoun County	12 753	12 206	10 780	12 256	14 753	16 229	5 225	4 327	3 246	3 415	4 079	3 899
Charleston County	295 039	r276 556	247 650	216 382	164 856	121 105	123 550	r99 685	77 067	61 951	47 187	34 249
Cherokee County	44 506	40 983	36 669	35 205	34 992	33 290	17 610	14 955	11 605	10 060	9 051	7 612
Chester County	32 170	30 148	29 811	30 888	32 597	32 579	12 293	10 737	9 326	8 713	8 621	7 895
Chesterfield County	38 577	38 161	33 667	33 717	36 236	35 963	15 101	13 927	10 287	9 323	8 661	8 041
Clarendon County	28 450	27 464	25 604	29 490	32 215	31 500	12 101	11 085	7 567	7 119	7 116	6 518
Colleton County	34 377	31 776	27 622	27 816	28 242	26 268	14 926	12 144	8 581	8 069	7 761	6 640
Darlington County	61 851	62 717	53 442	52 928	50 016	45 198	23 601	21 504	16 116	13 954	12 375	10 639
Dillon County	29 114	31 083	28 838	30 584	30 930	29 625	10 590	10 152	8 439	7 902	7 308	6 477
Dorchester County	83 060	r59 045	32 276	24 383	22 601	19 928	30 632	r20 342	9 726	7 025	5 879	4 711
Edgefield County	18 375	17 528	15 692	15 735	16 591	17 894	7 290	6 207	4 552	4 618	4 291	4 498
Fairfield County	22 295	20 700	19 999	20 713	21 780	24 187	8 730	7 452	5 892	5 652	5 393	5 736
Florence County	114 344	110 163	89 636	84 438	79 710	70 582	43 209	39 186	27 578	22 558	19 529	16 314
Georgetown County	46 302	42 461	33 500	34 798	31 762	26 352	21 134	16 416	10 813	9 634	8 174	6 396
Greenville County	320 167	r287 895	240 774	209 776	168 152	136 580	131 645	r108 172	79 939	64 145	47 857	35 093
Greenwood County	59 567	r55 859	49 686	44 346	41 628	40 083	24 735	r21 017	16 524	13 980	11 560	9 859
Hampton County	18 191	18 159	15 878	17 425	18 027	17 465	7 058	6 637	5 080	4 795	4 850	4 420
Horry County	144 053	101 419	69 992	68 247	59 820	51 951	89 960	55 003	29 109	24 684	16 635	12 393
Jasper County	15 487	14 504	11 885	12 237	10 995	11 011	6 070	5 292	3 668	3 248	2 724	2 597
Kershaw County	43 599	39 015	34 727	33 585	32 287	32 913	17 479	15 243	11 494	9 737	8 335	7 923
Lancaster County	54 516	53 361	43 328	39 352	37 071	33 542	20 929	19 212	13 499	10 968	9 559	7 865
Laurens County	58 092	52 214	49 713	47 609	46 974	44 185	23 201	19 628	15 810	14 082	12 423	10 782
Lee County	18 437	18 929	18 323	21 832	23 173	24 908	6 537	6 138	5 178	5 286	5 402	5 727
Lexington County	167 611	140 353	89 012	60 726	44 279	35 994	67 556	52 650	29 678	17 916	12 093	8 708
McCormick County	8 868	7 797	7 955	8 629	9 577	10 367	3 347	2 979	2 363	2 255	2 381	2 589
Marion County	33 899	34 179	30 270	32 014	33 110	30 107	12 777	11 936	9 604	8 723	8 219	6 822
Marlboro County	29 361	31 634	27 151	28 529	31 766	33 281	10 955	10 691	8 147	8 025	8 247	7 859
Newberry County	33 172	31 242	29 273	29 416	31 771	33 577	14 455	12 296	9 896	9 170	8 511	8 424
Oconee County	57 494	48 611	40 728	40 204	39 050	36 512	25 983	20 226	14 032	11 757	9 999	8 595
Orangeburg County	84 803	82 276	69 789	68 559	68 726	63 707	32 340	29 114	20 857	18 602	17 355	15 526
Pickens County	93 894	79 292	58 956	46 030	40 058	37 111	35 865	28 469	18 673	13 799	10 898	8 737
Richland County	285 720	r269 600	233 868	200 102	142 565	104 843	109 564	r91 881	65 020	50 761	38 159	25 230
Saluda County	16 357	r16 136	14 528	14 554	15 924	17 192	6 792	r5 975	4 656	4 162	4 078	4 246
Spartanburg County	226 800	r203 023	173 724	156 830	150 349	127 733	89 927	r75 833	56 801	45 971	39 699	30 048
Sumter County	102 637	88 243	79 425	74 941	57 634	52 463	35 016	29 578	22 723	19 748	13 936	11 835
Union County	30 337	r30 764	29 230	30 015	31 334	31 360	12 230	r11 393	9 499	8 396	7 990	7 266
Williamsburg County	36 815	38 226	34 243	40 932	43 807	41 011	13 265	12 506	9 839	9 958	9 782	8 675
York County	131 497	106 720	85 216	78 760	71 596	58 663	50 438	36 971	26 329	22 329	18 010	13 953
South Dakota	696 004	690 768	666 257	680 514	652 740	642 961	292 436	276 997	225 417	216 449	194 573	179 744
Aurora County	3 135	3 628	4 183	4 749	5 020	5 387	1 342	1 450	1 496	1 559	1 544	1 639
Beadle County	18 253	19 195	20 877	21 682	21 082	19 648	8 093	8 229	7 347	7 179	6 274	5 657
Bennett County	3 206	3 044	3 088	3 053	3 396	3 983	1 292	1 146	1 017	964	1 013	1 138
Bon Homme County	7 089	8 059	8 577	9 229	9 440	10 241	3 087	3 238	2 959	3 115	3 000	2 942
Brookings County	25 207	24 332	22 158	20 046	17 851	16 560	9 824	9 074	6 889	6 098	4 999	4 420
Brown County	35 580	36 962	36 920	34 106	32 617	29 676	15 101	14 674	12 068	10 575	9 680	8 219
Brule County	5 485	5 245	5 870	6 319	6 076	6 195	2 275	2 170	2 070	2 048	1 870	1 872
Buffalo County	1 759	1 795	1 739	1 547	1 615	1 853	535	499	489	408	438	474
Butte County	7 914	8 372	7 825	8 592	8 161	8 004	3 502	3 403	2 836	2 900	2 804	2 442
Campbell County	1 965	2 243	2 866	3 531	4 046	5 033	944	960	965	1 085	1 117	1 196
Charles Mix County	9 131	9 680	9 994	11 785	15 558	13 449	3 751	3 802	3 408	3 851	4 566	3 709
Clark County	4 403	4 894	5 515	7 134	8 369	8 955	2 026	2 176	2 050	2 504	2 546	2 610
Clay County	13 186	13 689	12 923	10 810	10 993	9 592	4 892	4 924	3 920	3 313	3 082	2 744
Codington County	22 698	20 885	19 140	20 220	18 944	17 014	9 539	8 512	6 763	6 525	5 787	4 670
Corson County	4 195	5 196	4 994	5 798	6 168	6 755	1 557	1 683	1 452	1 580	1 607	1 959
Custer County	6 179	6 000	4 698	4 906	5 517	6 023	3 003	2 785	1 901	1 857	2 014	2 035
Davison County	17 503	17 820	17 319	16 681	16 522	15 336	7 490	7 229	5 847	5 418	4 996	4 445
Day County	6 978	8 133	8 713	10 516	12 294	13 565	3 914	4 033	3 684	3 977	3 960	3 661
Deuel County	4 522	5 289	5 686	6 782	7 689	8 450	2 208	2 330	2 188	2 280	2 183	2 078
Dewey County	5 523	5 366	5 170	5 257	4 968	5 751	2 123	1 871	1 554	1 517	1 305	1 548
Douglas County	3 746	4 181	4 569	5 113	5 636	6 348	1 517	1 595	1 527	1 607	1 607	1 668
Edmunds County	4 356	5 159	5 548	6 079	7 275	7 814	2 004	2 111	1 939	2 028	2 031	1 977
Fall River County	7 353	8 439	7 505	10 688	10 439	8 089	3 692	3 995	3 203	3 548	3 230	2 364
Faulk County	2 744	3 327	3 893	4 397	4 752	5 168	1 286	1 426	1 387	1 451	1 487	1 531
Grant County	8 372	9 013	9 005	9 913	10 233	10 552	3 549	3 567	2 999	3 125	3 063	2 811
Gregory County	5 359	6 015	6 710	7 399	8 556	9 554	2 595	2 610	2 507	2 589	2 588	2 606
Haakon County	2 624	2 794	2 802	3 303	3 167	3 515	1 071	1 128	1 025	1 092	1 064	1 218
Hamlin County	4 974	5 261	5 520	6 303	7 058	7 562	2 500	2 554	2 265	2 290	2 125	1 988
Hand County	4 272	4 948	5 883	6 712	7 149	7 166	2 053	2 018	2 054	2 092	2 143	2 064
Hanson County	2 994	3 415	3 781	4 584	4 896	5 400	1 232	1 253	1 278	1 390	1 409	1 453

TIPSII [UPF] GPH21 CENSUS90 71583900 08/27/93 11:03 AM MACHINE: C DATA:CENSUS90*PH21TIPSDA00. 08/26/93 14:50:22 TAPE: NONE FRAME: 105
TSF:CENSUS90*92. 08/26/93 14:51:46 UTF:CENSUS90*93. 08/26/93 14:51:47 META:CENSUS90*PH21TABLES00. 08/26/93 15:23:55

Table 30. **Population and Housing Units: 1940 to 1990**—Con.

[For information concerning historical counts, see "User Notes." For definitions of terms and meanings of symbols, see text]

State County	Population						Housing units					
	1990	1980	1970	1960	1950	1940	1990	1980	1970	1960	1950	1940
South Dakota—Con.												
Harding County	1 669	1 700	1 855	2 371	2 289	3 010	776	803	629	811	818	959
Hughes County	14 817	14 220	11 632	12 725	8 111	6 624	6 255	5 607	3 773	3 879	2 412	2 050
Hutchinson County	8 262	9 350	10 379	11 085	11 423	12 668	3 657	3 867	3 604	3 572	3 388	3 289
Hyde County	1 696	2 069	2 515	2 602	2 811	3 113	816	863	879	871	861	861
Jackson County	2 811	3 437	1 531	1 985	1 768	1 955	1 147	1 296	589	628	568	644
Jerauld County	2 425	2 929	3 310	4 048	4 476	4 752	1 182	1 210	1 246	1 388	1 387	1 398
Jones County	1 324	1 463	1 882	2 066	2 281	2 509	699	725	741	729	734	808
Kingsbury County	5 925	6 679	7 657	9 227	9 962	10 831	2 765	3 042	2 759	3 087	3 084	3 126
Lake County	10 550	10 724	11 456	11 764	11 792	12 412	5 148	5 082	4 221	3 993	3 632	3 423
Lawrence County	20 655	18 339	17 453	17 075	16 648	19 093	9 092	7 955	6 156	5 983	5 612	5 731
Lincoln County	15 427	13 942	11 761	12 371	12 767	13 171	5 823	5 348	4 077	4 014	3 842	3 521
Lyman County	3 638	3 864	4 060	4 428	4 572	5 045	1 523	1 579	1 343	1 377	1 350	1 461
McCook County	5 688	6 444	7 246	8 268	8 828	9 793	2 371	2 585	2 439	2 628	2 561	2 574
McPherson County	3 228	4 027	5 022	5 821	7 071	8 353	1 566	1 699	1 747	1 952	2 005	1 930
Marshall County	4 844	5 404	5 965	6 663	7 835	8 880	2 640	2 765	2 374	2 448	2 248	2 234
Meade County	21 878	20 717	17 020	12 044	11 516	9 735	7 592	7 098	4 556	3 578	3 002	3 114
Mellette County	2 137	2 249	2 420	2 664	3 046	4 107	910	868	850	804	909	1 138
Miner County	3 272	3 739	4 454	5 398	6 268	6 836	1 474	1 657	1 614	1 811	1 902	1 971
Minnehaha County	123 809	109 435	95 209	86 575	70 910	57 697	49 780	42 680	30 386	26 094	21 027	15 923
Moody County	6 507	6 692	7 622	8 810	9 252	9 341	2 666	2 729	2 484	2 600	2 591	2 506
Pennington County	81 343	70 361	59 349	58 195	34 053	23 799	33 741	28 217	20 021	18 090	10 450	7 393
Perkins County	3 932	4 700	4 769	5 977	6 776	6 585	2 007	2 082	1 720	1 888	2 016	1 956
Potter County	3 190	3 674	4 449	4 926	4 688	4 614	1 664	1 534	1 496	1 518	1 401	1 316
Roberts County	9 914	10 911	11 678	13 190	14 929	15 887	4 728	4 768	4 296	4 396	4 283	4 120
Sanborn County	2 833	3 213	3 697	4 641	5 142	5 754	1 326	1 438	1 426	1 575	1 647	1 739
Shannon County	9 902	11 323	8 198	6 000	5 669	5 366	2 699	2 666	2 174	1 309	1 266	1 287
Spink County	7 981	9 201	10 595	11 706	12 204	12 527	3 545	3 799	3 562	3 682	3 628	3 637
Stanley County	2 453	2 533	2 457	4 085	2 055	1 959	1 056	968	815	1 206	629	670
Sully County	1 589	1 990	2 362	2 607	2 713	2 668	811	831	783	822	809	807
Todd County	8 352	7 328	6 606	4 661	4 758	5 714	2 572	2 366	1 805	1 183	1 192	1 332
Tripp County	6 924	7 268	8 171	8 761	9 139	9 937	3 023	3 036	2 920	2 781	2 783	2 754
Turner County	8 576	9 255	9 872	11 159	12 100	13 270	3 800	4 023	3 748	3 913	3 853	3 742
Union County	10 189	10 938	9 643	10 197	10 792	11 675	4 286	4 452	3 533	3 380	3 343	3 187
Walworth County	6 087	7 011	7 842	8 097	7 648	7 274	2 928	2 965	2 657	2 516	2 232	1 981
Yankton County	19 252	18 952	19 039	17 551	16 804	16 725	7 571	7 168	5 837	4 989	4 404	4 123
Ziebach County	2 220	2 308	2 221	2 495	2 606	2 875	800	781	636	696	731	950
Tennessee	4 877 185	r4 591 023	3 926 018	3 567 089	3 291 718	2 915 841	2 026 067	r1 747 390	1 301 490	1 084 365	921 837	742 030
Anderson County	68 250	67 346	60 300	60 032	59 407	26 504	29 323	25 849	20 451	17 949	17 848	6 286
Bedford County	30 411	27 916	25 039	23 150	23 627	23 151	12 638	10 814	8 820	7 593	7 259	6 498
Benton County	14 524	14 901	12 126	10 662	11 495	11 976	7 107	6 526	4 637	4 025	3 494	3 095
Bledsoe County	9 669	9 478	7 643	7 811	8 561	8 358	3 771	3 406	2 357	2 158	2 064	1 814
Blount County	85 969	77 770	63 744	57 525	54 691	41 116	36 532	30 836	21 835	17 543	14 706	10 063
Bradley County	73 712	67 547	50 686	38 324	32 338	28 498	29 562	24 705	16 446	11 438	8 693	6 970
Campbell County	35 079	34 923	26 045	27 936	34 369	31 131	14 817	13 250	8 916	8 142	8 464	6 944
Cannon County	10 467	10 234	8 467	8 537	9 174	9 880	4 368	4 002	3 075	2 688	2 580	2 483
Carroll County	27 514	28 285	25 741	23 476	26 553	25 978	11 783	11 306	9 401	8 076	7 957	6 913
Carter County	51 505	50 205	43 259	41 578	42 432	35 127	21 779	19 315	14 721	12 143	10 905	7 893
Cheatham County	27 140	21 616	13 199	9 428	9 167	9 928	10 297	7 481	4 223	2 970	2 630	2 491
Chester County	12 819	12 727	9 927	9 569	11 149	11 124	4 944	4 470	3 243	3 068	3 170	2 801
Claiborne County	26 137	24 595	19 420	19 067	24 788	24 657	10 711	9 385	6 484	5 507	6 124	5 590
Clay County	7 238	7 676	6 624	7 289	8 701	10 904	3 340	3 015	2 383	2 263	2 276	2 446
Cocke County	29 141	28 792	25 283	23 390	22 991	24 083	12 282	11 305	8 159	6 701	6 054	5 561
Coffee County	40 339	38 311	32 572	28 603	23 049	18 959	16 786	14 992	11 104	8 972	6 811	4 889
Crockett County	13 378	14 941	14 402	14 594	16 624	17 330	5 521	5 655	5 028	4 558	4 913	4 494
Cumberland County	34 736	28 676	20 733	19 135	18 877	15 592	15 864	10 998	6 766	5 334	4 783	3 635
Davidson County	510 784	477 811	447 877	399 743	321 758	257 267	229 064	187 430	147 269	120 847	91 575	69 639
Decatur County	10 472	10 857	9 457	8 324	9 442	10 261	5 346	4 877	3 804	3 021	2 748	2 579
DeKalb County	14 360	13 589	11 151	10 774	11 680	14 588	6 694	6 080	4 374	3 718	3 466	3 806
Dickson County	35 061	30 037	21 977	18 839	18 805	19 718	14 149	11 140	7 563	6 000	5 631	5 046
Dyer County	34 854	34 663	30 427	29 537	33 473	34 920	14 384	13 332	10 680	9 752	10 081	9 214
Fayette County	25 559	25 305	22 692	24 577	27 535	30 322	9 115	8 152	5 947	5 899	6 879	7 254
Fentress County	14 669	14 826	12 593	13 288	14 917	14 262	6 120	5 606	4 049	3 449	3 467	3 043
Franklin County	34 725	31 983	27 289	25 528	25 431	23 892	13 717	11 583	8 781	7 388	6 644	5 718
Gibson County	46 315	49 467	47 871	44 699	48 132	44 835	19 635	19 577	17 103	15 303	14 348	12 190
Giles County	25 741	24 625	22 138	22 410	26 961	29 240	10 828	9 557	7 966	7 282	7 814	7 535
Grainger County	17 095	16 751	13 948	12 506	13 086	14 356	7 501	7 082	4 951	3 991	3 558	3 603
Greene County	55 853	54 422	47 630	42 163	41 048	39 405	23 270	21 132	16 024	12 862	11 328	9 447
Grundy County	13 362	13 787	10 631	11 512	12 558	11 552	5 155	5 137	3 571	3 288	3 401	2 802
Hamblen County	50 480	49 300	38 696	33 092	23 976	18 611	20 514	18 464	12 716	9 979	6 510	4 645
Hamilton County	285 536	r287 643	255 077	237 905	208 255	180 478	122 588	r110 287	87 603	74 377	60 713	47 414
Hancock County	6 739	6 887	6 719	7 757	9 116	11 231	2 890	2 686	2 303	2 393	2 396	2 436
Hardeman County	23 377	23 873	22 435	21 517	23 311	23 590	9 174	8 405	6 473	5 591	5 678	5 282
Hardin County	22 633	22 280	18 212	17 397	16 908	17 806	10 275	8 947	6 474	5 527	4 917	4 375
Hawkins County	44 565	43 751	33 757	30 468	30 494	28 523	18 779	17 016	10 973	8 973	8 050	6 687
Haywood County	19 437	20 318	19 596	23 393	26 212	27 699	7 475	7 045	6 084	6 337	6 815	6 740
Henderson County	21 844	21 390	17 360	16 115	17 173	19 220	9 278	8 297	6 187	5 327	4 984	4 847
Henry County	27 888	28 656	23 749	22 275	23 828	25 877	13 774	13 494	9 305	8 198	7 713	7 249
Hickman County	16 754	15 151	12 096	11 862	13 353	14 873	6 662	5 634	4 222	3 793	3 814	3 623
Houston County	7 018	6 871	5 853	4 794	5 318	6 432	3 085	2 799	2 128	1 683	1 499	1 576
Humphreys County	15 795	15 957	13 560	11 511	11 030	12 421	7 136	6 512	4 802	3 916	3 382	3 074
Jackson County	9 297	9 398	8 141	9 233	12 348	15 082	4 219	3 704	2 912	3 010	3 425	3 556
Jefferson County	33 016	31 284	24 940	21 493	19 667	18 621	14 170	12 230	8 275	6 518	5 298	4 398
Johnson County	13 766	13 745	11 569	10 765	12 278	12 998	6 090	5 385	4 090	3 257	3 122	2 890
Knox County	335 749	319 694	276 293	250 523	223 007	178 468	143 582	125 883	93 011	77 187	62 056	45 483
Lake County	7 129	7 455	8 074	9 572	11 655	11 235	2 610	3 000	2 826	3 334	3 574	3 271
Lauderdale County	23 491	24 555	20 271	21 844	25 047	24 461	9 343	9 269	6 843	6 494	6 963	6 132
Lawrence County	35 303	34 110	29 097	28 049	28 818	28 726	14 229	12 540	9 546	8 463	7 950	6 777
Lewis County	9 247	9 700	6 761	6 269	6 078	5 849	3 943	3 249	2 395	1 947	1 775	1 369
Lincoln County	28 157	26 483	24 318	23 829	25 624	27 214	11 902	10 292	8 386	7 593	7 300	7 030
Loudon County	31 255	28 553	24 266	23 757	23 182	19 838	12 995	10 835	8 439	7 141	6 279	4 779
McMinn County	42 383	41 878	35 462	33 662	32 024	30 781	17 616	15 797	12 074	10 329	8 813	7 655
McNairy County	22 422	22 525	18 369	18 085	20 390	20 424	9 734	9 016	6 469	5 792	5 663	5 014
Macon County	15 906	15 700	12 315	12 197	13 599	14 904	6 879	6 096	4 420	4 044	4 022	3 757
Madison County	77 982	74 546	65 774	60 655	60 128	54 115	31 809	28 834	21 881	19 069	17 442	14 845
Marion County	24 860	24 416	20 577	21 036	20 520	19 140	10 011	9 031	6 562	5 822	5 253	4 358
Marshall County	21 539	19 698	17 319	16 859	17 768	16 030	8 909	7 646	6 124	5 648	5 363	4 470
Maury County	54 812	51 095	44 028	41 699	40 368	40 357	22 286	19 540	14 889	13 040	12 014	10 850

TIPSII [UPF] GPH21 CENSUS90 71583900 08/27/93 11:03 AM MACHINE: C DATA:CENSUS90*PH21TIPSDA00. 08/26/93 14:50:22 TAPE: NONE FRAME: 106
TSF:CENSUS90*92. 08/26/93 14:51:46 UTF:CENSUS90*93. 08/26/93 14:51:47 META:CENSUS90*PH21TABLES00. 08/26/93 15:23:55

Table 30. **Population and Housing Units: 1940 to 1990**—Con.

[For information concerning historical counts, see "User Notes." For definitions of terms and meanings of symbols, see text]

State County	Population						Housing units					
	1990	1980	1970	1960	1950	1940	1990	1980	1970	1960	1950	1940
Tennessee—Con.												
Meigs County	8 033	7 431	5 219	5 160	6 080	6 393	3 689	2 996	1 842	1 476	1 548	1 491
Monroe County	30 541	28 700	23 475	23 316	24 513	24 275	12 803	11 002	7 736	6 683	6 259	5 509
Montgomery County	100 498	83 342	62 721	55 645	44 186	33 346	37 233	29 724	18 815	15 183	10 862	8 754
Moore County	4 721	4 510	3 568	3 454	3 948	4 093	1 912	1 669	1 242	1 111	1 107	1 059
Morgan County	17 300	16 604	13 619	14 304	15 727	15 242	6 378	5 924	4 168	3 783	3 654	3 198
Obion County	31 717	32 781	30 247	26 957	29 056	30 978	13 359	13 059	11 173	9 252	9 026	8 402
Overton County	17 636	17 575	14 866	14 661	17 566	18 883	7 388	6 526	5 109	4 458	4 549	4 206
Perry County	6 612	6 111	5 238	5 273	6 462	7 535	3 225	2 842	2 160	1 817	1 914	1 915
Pickett County	4 548	4 358	3 774	4 431	5 093	6 213	2 253	1 867	1 382	1 407	1 292	1 361
Polk County	13 643	13 602	11 669	12 160	14 074	15 473	5 659	5 090	3 954	3 564	3 671	3 378
Putnam County	51 373	47 690	35 487	29 236	29 869	26 250	21 417	17 801	11 993	8 836	8 093	6 298
Rhea County	24 344	24 235	17 202	15 863	16 041	16 353	10 361	9 382	5 901	4 840	4 378	4 001
Roane County	47 227	48 425	38 881	39 133	31 665	27 795	20 334	18 732	13 189	11 645	8 441	6 515
Robertson County	41 494	37 021	29 102	27 335	27 024	29 046	15 823	13 308	9 859	8 448	7 954	7 366
Rutherford County	118 570	84 058	59 428	52 368	40 696	33 604	45 755	30 541	19 035	14 654	11 049	8 857
Scott County	18 358	19 259	14 762	15 413	17 362	15 966	7 122	6 608	4 648	4 018	4 140	3 395
Sequatchie County	8 863	8 605	6 331	5 915	5 685	5 038	3 570	3 162	2 003	1 640	1 407	1 137
Sevier County	51 043	41 418	28 241	24 251	23 375	23 291	24 166	17 504	10 268	7 971	6 567	5 436
Shelby County	826 330	777 113	722 111	627 019	482 393	358 250	327 796	286 381	222 649	184 868	137 985	99 413
Smith County	14 143	14 935	12 509	12 059	14 098	16 148	6 049	6 051	4 489	4 234	4 274	4 313
Stewart County	9 479	8 665	7 319	7 851	9 175	13 549	4 384	3 581	2 751	2 596	2 580	3 086
Sullivan County	143 596	143 968	127 329	114 139	95 063	69 085	60 623	54 976	42 187	34 285	25 815	16 372
Sumner County	103 281	85 790	56 266	36 217	33 533	32 719	39 807	30 153	18 657	11 629	9 706	8 359
Tipton County	37 568	32 930	28 001	28 564	29 782	28 036	14 071	11 574	8 517	7 860	7 953	6 891
Trousdale County	5 920	6 137	5 155	4 914	5 520	6 113	2 537	2 496	1 813	1 531	1 608	1 549
Unicoi County	16 549	16 362	15 254	15 082	15 886	14 128	7 076	6 400	5 194	4 520	4 138	3 153
Union County	13 694	11 707	9 072	8 498	8 670	9 030	5 696	4 642	3 119	2 491	2 283	2 174
Van Buren County	4 846	4 728	3 758	3 671	3 985	4 090	2 001	1 753	1 292	982	1 018	924
Warren County	32 992	32 653	26 972	23 102	22 271	19 764	13 802	12 968	9 501	7 480	6 627	5 218
Washington County	92 315	88 755	73 924	64 832	59 971	51 631	38 378	33 673	24 240	18 738	15 633	11 980
Wayne County	13 935	13 946	12 365	11 908	13 864	13 638	5 741	5 175	4 180	3 632	3 672	3 187
Weakley County	31 972	32 896	28 827	24 227	27 962	29 498	12 857	12 463	10 146	8 602	8 829	8 343
White County	20 090	19 567	16 329	15 577	16 204	15 983	8 369	7 585	5 778	4 987	4 538	3 966
Williamson County	81 021	58 108	34 423	25 267	24 307	25 220	29 875	19 719	11 060	7 304	6 787	6 493
Wilson County	67 675	56 064	36 999	27 668	26 318	25 267	26 198	20 135	12 900	9 130	8 026	7 007
Texas	16 986 510	r14 225 513	11 198 655	9 579 677	7 711 194	6 414 824	7 008 999	r5 548 214	3 830 091	3 153 127	2 393 828	1 804 884
Anderson County	48 024	38 381	27 789	28 162	31 875	37 092	16 909	13 934	10 674	10 206	10 385	10 207
Andrews County	14 338	13 323	10 372	13 450	5 002	1 277	5 462	4 664	3 704	4 182	1 693	407
Angelina County	69 884	64 172	49 349	39 814	36 032	32 201	28 796	24 645	17 310	13 327	11 376	8 884
Aransas County	17 892	14 260	8 902	7 006	4 252	3 469	10 889	7 951	4 431	2 731	1 851	1 060
Archer County	7 973	7 266	5 759	6 110	6 816	7 599	3 680	3 341	2 413	2 439	2 197	2 155
Armstrong County	2 021	1 994	1 895	1 966	2 215	2 495	916	896	799	764	783	829
Atascosa County	30 533	25 055	18 696	18 828	20 048	19 275	11 614	9 301	6 222	5 624	5 517	4 394
Austin County	19 832	17 726	13 831	13 777	14 663	17 384	8 885	7 844	5 500	5 047	4 760	4 969
Bailey County	7 064	8 168	8 487	9 090	7 592	6 318	3 109	3 151	3 078	3 319	2 495	1 738
Bandera County	10 562	7 084	4 747	3 892	4 410	4 234	6 485	4 759	3 402	2 367	1 808	1 772
Bastrop County	38 263	24 726	17 297	16 925	19 622	21 610	16 301	10 691	6 757	5 848	6 681	5 947
Baylor County	4 385	4 919	5 221	5 893	6 875	7 755	3 006	3 140	3 051	2 825	2 548	2 400
Bee County	25 135	26 030	22 737	23 755	18 174	16 481	10 208	8 955	7 297	6 901	5 580	4 467
Bell County	191 088	r157 820	124 483	94 097	73 824	44 863	75 957	r59 640	38 155	28 669	20 134	13 035
Bexar County	1 185 394	r988 971	830 460	687 151	500 460	338 176	455 832	r345 262	249 025	196 881	137 853	90 252
Blanco County	5 972	4 681	3 567	3 657	3 780	4 264	3 135	2 443	1 647	1 507	1 396	1 242
Borden County	799	859	888	1 076	1 106	1 396	478	559	397	637	332	366
Bosque County	15 125	13 401	10 966	10 809	11 836	15 761	8 074	7 439	5 653	4 847	4 387	4 478
Bowie County	81 665	75 301	68 909	59 971	61 966	50 208	34 234	29 810	24 347	21 254	19 364	13 887
Brazoria County	191 707	169 587	108 312	76 204	46 549	27 069	74 504	60 458	34 694	24 156	13 805	6 787
Brazos County	121 862	93 588	57 978	44 895	38 390	26 977	48 799	35 708	18 619	14 482	11 312	7 664
Brewster County	8 681	7 573	7 780	6 434	7 309	6 478	4 486	3 247	2 709	2 267	2 195	1 831
Briscoe County	1 971	2 579	2 794	3 577	3 528	4 056	1 074	1 146	1 193	1 337	1 151	1 191
Brooks County	8 204	8 428	8 005	8 609	9 195	6 362	3 104	2 919	2 492	2 501	2 470	1 463
Brown County	34 371	33 057	25 877	24 728	28 607	25 924	16 909	15 018	10 733	9 516	10 431	7 652
Burleson County	13 625	12 313	9 999	11 177	13 000	18 334	7 044	6 247	4 127	4 297	4 475	5 181
Burnet County	22 677	17 803	11 420	9 265	10 356	10 771	12 801	9 909	5 945	3 916	3 322	3 048
Caldwell County	26 392	23 637	21 178	17 222	19 350	24 893	10 123	8 222	6 436	5 924	6 217	6 668
Calhoun County	19 053	19 574	17 831	16 592	9 222	5 911	9 559	8 381	6 304	5 688	3 302	1 945
Callahan County	11 859	10 992	8 205	7 929	9 087	11 568	5 503	4 856	3 454	3 152	3 181	3 288
Cameron County	260 120	209 727	140 368	151 098	125 170	83 202	88 759	65 970	41 457	42 083	33 844	20 607
Camp County	9 904	9 275	8 005	7 849	8 740	10 285	4 530	3 811	2 946	2 741	2 812	2 782
Carson County	6 576	6 672	6 358	7 781	6 852	6 624	2 856	2 635	2 333	2 462	2 235	1 892
Cass County	29 982	29 430	24 133	23 496	26 732	33 496	13 191	11 745	8 735	7 745	8 227	8 840
Castro County	9 070	10 556	10 394	8 923	5 417	4 631	3 357	3 689	3 338	3 162	1 673	1 187
Chambers County	20 088	18 538	12 187	10 379	7 871	7 511	8 061	7 289	4 687	3 779	2 637	2 347
Cherokee County	41 049	38 127	32 008	33 120	38 694	43 970	17 629	15 611	11 916	11 229	11 282	11 206
Childress County	5 953	6 950	6 605	8 421	12 123	12 149	3 046	3 061	2 932	3 355	4 221	3 765
Clay County	10 024	9 582	8 079	8 351	9 896	12 524	4 708	4 386	3 323	3 173	3 428	3 708
Cochran County	4 377	4 825	5 326	6 417	5 928	3 735	1 763	1 895	1 948	2 211	1 811	931
Coke County	3 424	3 196	3 087	3 589	4 045	4 590	2 793	2 098	1 590	1 607	1 362	1 473
Coleman County	9 710	10 439	10 288	12 458	15 503	20 571	5 382	5 239	4 797	5 055	5 527	5 865
Collin County	264 036	144 576	66 920	41 247	41 692	47 190	103 827	51 164	23 945	15 080	13 942	13 326
Collingsworth County	3 573	4 648	4 755	6 276	9 139	10 331	1 952	2 163	2 048	2 566	3 150	3 204
Colorado County	18 383	18 823	17 638	18 463	17 576	17 812	8 537	8 575	6 707	6 508	5 709	5 040
Comal County	51 832	36 446	24 165	19 844	16 357	12 321	22 987	15 595	9 454	6 878	5 219	3 552
Comanche County	13 381	12 617	11 898	11 865	15 516	19 245	6 724	6 116	5 203	5 095	5 488	5 416
Concho County	3 044	2 915	2 937	3 672	5 078	6 192	1 514	1 424	1 302	1 557	1 654	1 788
Cooke County	30 777	27 656	23 471	22 560	22 146	24 909	13 315	11 519	8 453	7 741	7 509	6 708
Coryell County	64 213	56 767	35 311	23 961	16 284	20 226	18 970	16 029	8 641	6 586	5 480	5 422
Cottle County	2 247	2 947	3 204	4 207	6 099	7 079	1 286	1 373	1 451	1 782	2 215	2 434
Crane County	4 652	4 600	4 172	4 699	3 965	2 841	1 795	1 687	1 481	1 599	1 309	903
Crockett County	4 078	4 608	3 885	4 209	3 981	2 809	1 897	1 983	1 743	1 395	1 281	770
Crosby County	7 304	8 859	9 085	10 347	9 582	10 046	3 312	3 510	3 421	4 132	3 493	3 474
Culberson County	3 407	3 315	3 429	2 794	1 825	1 653	1 286	1 178	1 082	889	580	512
Dallam County	5 461	6 531	6 012	6 302	7 640	6 494	2 577	2 804	2 321	2 416	2 497	1 994
Dallas County	1 852 810	r1 556 419	1 327 695	951 527	614 799	398 564	795 513	r625 108	451 473	316 029	197 203	120 164
Dawson County	14 349	16 184	16 604	19 185	19 113	15 367	5 969	6 187	6 060	6 845	6 091	4 606
Deaf Smith County	19 153	21 165	18 999	13 187	9 111	6 056	7 152	7 296	6 418	4 513	2 867	1 755
Delta County	4 857	4 839	4 927	5 860	8 964	12 858	2 305	2 275	2 168	2 539	3 175	3 536

TIPSII [UPF] GPH21 CENSUS90 71583900 08/27/93 11:03 AM MACHINE: C DATA:CENSUS90*PH21TIPSDA00. 08/26/93 14:50:22 TAPE: NONE FRAME: 107
TSF:CENSUS90*92. 08/26/93 14:51:46 UTF:CENSUS90*93. 08/26/93 14:51:47 META:CENSUS90*PH21TABLES00. 08/26/93 15:23:55

Table 30. **Population and Housing Units: 1940 to 1990**—Con.

[For information concerning historical counts, see "User Notes." For definitions of terms and meanings of symbols, see text]

State County	Population						Housing units					
	1990	1980	1970	1960	1950	1940	1990	1980	1970	1960	1950	1940
Texas—Con.												
Denton County	273 525	143 126	75 633	47 432	41 365	33 658	112 263	54 825	25 217	16 156	12 487	9 627
DeWitt County	18 840	18 903	18 660	20 683	22 973	24 935	8 568	8 228	7 110	7 175	7 313	6 907
Dickens County	2 571	3 539	3 737	4 963	7 177	7 847	1 564	1 614	1 686	2 161	2 291	2 362
Dimmit County	10 433	11 367	9 039	10 095	10 654	8 542	3 991	3 646	2 742	2 736	2 616	2 231
Donley County	3 696	4 075	3 641	4 449	6 216	7 487	2 304	2 112	1 652	1 845	2 107	2 324
Duval County	12 918	12 517	11 722	13 398	15 643	20 565	5 127	4 309	3 936	4 124	4 112	5 373
Eastland County	18 488	19 480	18 092	19 526	23 942	30 345	9 768	9 366	8 274	8 249	8 489	8 874
Ector County	118 934	115 374	92 660	90 995	42 102	15 051	48 789	42 610	30 715	29 432	13 358	4 677
Edwards County	2 266	2 033	2 107	2 317	2 908	2 933	1 550	1 263	943	1 047	1 031	843
Ellis County	85 167	59 743	46 638	43 395	45 645	47 733	31 314	21 323	16 064	15 092	14 595	14 058
El Paso County	591 610	479 899	359 291	314 070	194 968	131 067	187 473	147 964	101 224	85 939	50 794	33 808
Erath County	27 991	22 560	18 141	16 236	18 434	20 760	12 758	10 152	7 687	6 633	6 478	6 176
Falls County	17 712	17 946	17 300	21 263	26 724	35 984	7 733	7 940	6 895	7 875	9 008	9 741
Fannin County	24 804	24 285	22 705	23 880	31 253	41 064	11 504	10 395	9 216	9 577	10 837	11 375
Fayette County	20 095	18 832	17 650	20 384	24 176	29 246	10 756	9 527	7 949	7 637	7 732	7 870
Fisher County	4 842	5 891	6 344	7 865	11 023	12 932	2 413	2 644	2 788	3 401	3 702	3 557
Floyd County	8 497	9 834	11 044	12 369	10 535	10 659	3 535	3 859	4 093	4 968	3 469	3 225
Foard County	1 794	2 158	2 211	3 125	4 216	5 237	890	1 091	1 071	1 340	1 481	1 557
Fort Bend County	225 421	r130 962	52 314	40 527	31 056	32 963	77 075	r43 201	15 035	11 551	8 694	8 080
Franklin County	7 802	6 893	5 291	5 101	6 257	8 378	4 219	3 182	2 158	2 013	2 180	2 384
Freestone County	15 818	14 830	11 116	12 525	15 696	21 138	7 812	6 839	4 929	4 776	5 112	5 796
Frio County	13 472	13 785	11 159	10 112	10 357	9 207	4 879	4 861	3 455	3 172	2 658	2 398
Gaines County	14 123	13 150	11 593	12 267	8 909	8 136	5 221	4 671	3 968	4 107	2 885	2 548
Galveston County	217 399	r195 738	169 812	140 364	113 066	81 173	99 451	r82 890	61 890	51 003	37 510	24 550
Garza County	5 143	5 336	5 289	6 611	6 281	5 678	2 184	2 039	2 018	2 258	2 050	1 818
Gillespie County	17 204	13 532	10 553	10 048	10 520	10 670	8 265	6 225	4 481	3 743	3 615	3 161
Glasscock County	1 447	1 304	1 155	1 118	1 089	1 193	600	575	433	508	359	399
Goliad County	5 980	5 193	4 869	5 429	6 219	8 798	2 835	2 119	1 855	1 842	1 903	2 368
Gonzales County	17 205	r16 949	16 375	17 845	21 164	26 075	7 810	r7 306	6 306	6 191	6 322	6 800
Gray County	23 967	26 386	26 949	31 535	24 728	23 911	11 532	11 230	10 617	10 981	8 480	7 155
Grayson County	95 021	89 796	83 225	73 043	70 467	69 499	44 223	39 483	31 617	25 887	23 041	20 032
Gregg County	104 948	r99 495	75 929	69 436	61 258	58 027	44 689	r39 528	27 329	23 901	19 932	17 637
Grimes County	18 828	13 580	11 855	12 709	15 135	21 960	7 744	6 385	4 966	4 817	4 883	6 039
Guadalupe County	64 873	46 708	33 554	29 017	25 392	25 596	25 592	18 008	11 900	9 808	7 969	7 500
Hale County	34 671	37 592	34 137	36 798	28 211	18 813	13 168	14 031	12 345	11 975	8 955	5 411
Hall County	3 905	5 594	6 015	7 322	10 930	12 117	2 189	2 632	2 617	3 682	3 659	3 925
Hamilton County	7 733	8 297	7 198	8 488	10 660	13 303	4 266	4 376	3 436	3 628	3 831	3 876
Hansford County	5 848	6 209	6 351	6 208	4 202	2 783	2 525	2 536	2 174	1 983	1 370	808
Hardeman County	5 283	6 368	6 795	8 275	10 212	11 073	2 678	2 858	3 145	3 312	3 587	3 427
Hardin County	41 320	40 721	29 996	24 629	19 535	15 875	16 486	15 367	10 275	8 013	5 900	4 385
Harris County	2 818 199	2 409 547	1 741 912	1 243 158	806 701	528 961	1 173 808	984 579	587 671	408 138	257 154	154 628
Harrison County	57 483	52 265	44 841	45 594	47 745	50 900	23 481	20 253	15 663	14 582	14 304	13 633
Hartley County	3 634	3 987	2 782	2 171	1 913	1 873	1 541	1 539	1 003	772	628	579
Haskell County	6 820	7 725	8 512	11 174	13 736	14 905	3 843	3 659	3 707	4 916	4 550	4 427
Hays County	65 614	40 594	27 642	19 934	17 840	15 349	25 247	14 472	8 259	6 775	5 358	4 166
Hemphill County	3 720	5 304	3 084	3 185	4 123	4 170	1 712	2 024	1 167	1 232	1 334	1 241
Henderson County	58 543	42 606	26 466	21 786	23 405	31 822	31 779	23 396	11 421	7 994	7 688	8 591
Hidalgo County	383 545	r283 323	181 535	180 904	160 446	106 059	128 241	r89 265	50 694	47 711	41 468	24 908
Hill County	27 146	25 024	22 596	23 650	31 282	38 355	12 899	11 945	9 666	10 013	11 111	11 265
Hockley County	24 199	23 230	20 396	22 340	20 407	12 693	9 279	8 410	7 024	7 793	6 984	3 465
Hood County	28 981	17 714	6 368	5 443	5 287	6 674	14 958	8 921	2 666	2 183	1 944	2 017
Hopkins County	28 833	25 247	20 710	18 594	23 490	30 274	12 676	10 719	8 188	7 172	8 121	8 367
Houston County	21 375	22 299	17 855	19 376	22 825	31 137	10 265	9 258	6 616	6 407	7 448	8 457
Howard County	32 343	33 142	37 796	40 139	26 722	20 990	13 651	13 878	12 807	12 583	8 243	5 892
Hudspeth County	2 915	2 728	2 392	3 343	4 298	3 149	1 288	1 145	1 003	1 093	1 308	1 080
Hunt County	64 343	55 248	47 948	39 399	42 731	48 793	28 959	24 084	19 112	14 761	14 838	14 163
Hutchinson County	25 689	26 304	24 443	34 419	31 580	19 069	11 419	10 897	9 688	11 346	9 959	5 614
Irion County	1 629	1 386	1 070	1 183	1 590	1 963	842	702	530	514	603	635
Jack County	6 981	7 408	6 711	7 418	7 755	10 206	3 497	3 371	2 886	2 878	2 773	2 961
Jackson County	13 039	13 352	12 975	14 040	12 916	11 720	5 841	5 384	4 537	4 612	3 807	2 982
Jasper County	31 102	30 781	24 692	22 100	20 049	17 491	13 824	12 889	8 800	7 152	5 803	4 455
Jeff Davis County	1 946	1 647	1 527	1 582	2 090	2 375	1 348	963	921	536	767	818
Jefferson County	239 397	r248 652	246 402	245 659	195 083	145 329	101 289	r96 956	82 745	79 226	59 866	40 984
Jim Hogg County	5 109	5 168	4 654	5 022	5 389	5 449	2 103	1 766	1 518	1 548	1 520	1 410
Jim Wells County	37 679	36 498	33 032	34 548	27 991	20 239	13 948	12 158	10 133	9 909	7 711	4 954
Johnson County	97 165	67 649	45 769	34 720	31 390	30 384	37 029	24 777	16 057	12 244	10 500	9 284
Jones County	16 490	17 268	16 106	19 299	22 147	23 378	7 639	7 461	6 715	7 705	7 439	6 516
Karnes County	12 455	13 593	13 462	14 995	17 139	19 248	5 117	5 283	4 509	4 597	4 809	4 872
Kaufman County	52 220	r39 038	32 392	29 931	31 170	38 308	20 097	r14 303	10 681	9 520	9 563	9 969
Kendall County	14 589	10 635	6 964	5 889	5 423	5 080	6 137	4 710	3 244	2 379	2 042	1 678
Kenedy County	460	543	678	884	632	700	213	205	193	238	136	137
Kent County	1 010	1 145	1 434	1 727	2 249	3 413	603	549	649	696	769	964
Kerr County	36 304	28 780	19 454	16 800	14 022	11 650	17 161	13 137	7 898	6 383	4 899	3 739
Kimble County	4 122	4 063	3 904	3 943	4 619	5 064	2 593	2 415	1 951	1 762	1 750	1 415
King County	354	425	464	640	870	1 066	191	215	201	331	296	291
Kinney County	3 119	2 279	2 006	2 452	2 668	4 533	1 821	1 101	711	899	954	940
Kleberg County	30 274	33 358	33 166	30 052	21 991	13 344	12 008	11 209	9 624	8 649	5 916	3 375
Knox County	4 837	5 329	5 972	7 857	10 082	10 090	2 459	2 438	2 665	3 103	3 278	2 820
Lamar County	43 949	42 156	36 062	34 234	43 033	50 425	18 964	17 619	13 813	12 853	14 514	13 600
Lamb County	15 072	18 669	17 770	21 896	20 015	17 606	6 531	6 992	7 040	8 419	8 518	5 130
Lampasas County	13 521	12 005	9 323	9 418	9 929	9 167	6 193	5 091	3 814	3 664	3 468	2 850
La Salle County	5 254	5 514	5 014	5 972	7 485	8 003	2 244	2 172	1 712	1 930	2 265	2 199
Lavaca County	18 690	19 004	17 903	20 174	22 159	25 485	9 549	8 743	7 494	7 282	6 903	6 852
Lee County	12 854	10 952	8 048	8 949	10 144	12 751	5 773	4 375	3 351	3 192	3 168	3 238
Leon County	12 665	9 594	8 738	9 951	12 024	17 733	7 019	4 888	4 485	3 856	3 911	4 952
Liberty County	52 726	47 088	33 014	31 595	26 729	24 541	22 243	19 806	12 642	10 650	8 077	6 773
Limestone County	20 946	20 224	18 100	20 413	25 251	33 781	9 922	8 905	6 869	7 279	8 403	9 577
Lipscomb County	3 143	3 766	3 486	3 406	3 658	3 764	1 683	1 558	1 395	1 221	1 223	1 062
Live Oak County	9 556	9 606	6 697	7 846	9 054	9 799	5 519	4 898	3 079	2 451	2 582	2 434
Llano County	11 631	10 144	6 979	5 240	5 377	5 996	9 773	7 570	4 783	3 230	2 179	1 852
Loving County	107	91	164	226	227	285	59	50	76	98	74	97
Lubbock County	222 636	211 651	179 295	156 271	101 048	51 782	91 770	80 509	58 690	49 307	31 475	14 888
Lynn County	6 758	8 605	9 107	10 914	11 030	11 931	2 978	3 171	3 438	4 495	3 728	3 963
McCulloch County	8 778	8 735	8 571	8 815	11 701	13 208	4 424	4 070	3 642	3 888	4 040	3 863
McLennan County	189 123	170 755	147 553	150 091	130 194	101 898	78 857	65 934	52 529	50 493	40 168	29 114
McMullen County	817	789	1 095	1 116	1 187	1 374	565	510	437	425	489	457
Madison County	10 931	10 649	7 693	6 749	7 996	12 029	4 326	3 900	2 838	2 553	2 941	3 379
Marion County	9 984	10 360	8 517	8 049	10 172	11 457	5 729	5 633	3 637	2 728	3 090	2 992
Martin County	4 956	4 684	4 774	5 068	5 541	5 556	2 039	1 835	1 758	1 812	1 963	1 514
Mason County	3 423	3 683	3 356	3 780	4 945	5 378	2 356	2 010	1 565	1 703	1 787	1 614

TIPSII [UPF] GPH21 CENSUS90 71583900 08/27/93 11:03 AM MACHINE: C DATA:CENSUS90*PH21TIPSDA00. 08/26/93 14:50:22 TAPE: NONE FRAME: 108
TSF:CENSUS90*92. 08/26/93 14:51:46 UTF:CENSUS90*93. 08/26/93 14:51:47 META:CENSUS90*PH21TABLES00. 08/26/93 15:23:55

Table 30. **Population and Housing Units: 1940 to 1990**—Con.

[For information concerning historical counts, see "User Notes." For definitions of terms and meanings of symbols, see text]

State County	Population						Housing units					
	1990	1980	1970	1960	1950	1940	1990	1980	1970	1960	1950	1940
Texas—Con.												
Matagorda County	36 928	37 828	27 913	25 744	21 559	20 066	18 540	16 210	10 964	9 476	7 231	5 733
Maverick County	36 378	31 398	18 093	14 508	12 292	10 071	11 143	8 669	4 687	3 818	3 118	2 247
Medina County	27 312	23 164	20 249	18 904	17 013	16 106	10 860	8 768	7 113	6 028	4 924	4 419
Menard County	2 252	2 346	2 646	2 964	4 175	4 521	1 562	1 408	1 260	1 349	1 429	1 270
Midland County	106 611	82 636	65 433	67 717	25 785	11 721	45 181	31 360	22 845	22 336	8 194	3 576
Milam County	22 946	22 732	20 028	22 263	23 585	33 120	10 511	9 387	7 845	8 858	8 262	8 944
Mills County	4 531	4 477	4 212	4 467	5 999	7 951	2 582	2 276	1 982	1 988	2 154	2 313
Mitchell County	8 016	9 088	9 073	11 255	14 357	12 477	4 559	4 356	3 937	4 385	4 436	3 704
Montague County	17 274	17 410	15 326	14 893	17 070	20 442	9 262	8 534	6 684	5 982	6 122	5 689
Montgomery County	182 201	r127 222	49 479	26 839	24 504	23 055	73 871	r49 493	18 412	9 600	7 927	6 297
Moore County	17 865	16 575	14 060	14 773	13 349	4 461	6 837	6 082	4 903	4 690	4 169	1 288
Morris County	13 200	14 629	12 310	12 576	9 433	9 810	5 800	5 689	4 334	3 975	3 029	2 605
Motley County	1 532	1 950	2 178	2 870	3 963	4 994	1 026	958	1 041	1 324	1 421	1 530
Nacogdoches County	54 753	46 786	36 362	28 046	30 326	35 392	22 768	18 317	12 304	9 557	9 226	9 305
Navarro County	39 926	35 323	31 150	34 423	39 916	51 308	17 219	14 951	12 495	12 851	13 454	14 676
Newton County	13 569	13 254	11 657	10 372	10 832	13 700	6 378	6 107	4 591	3 764	3 066	3 355
Nolan County	16 594	17 359	16 220	18 963	19 808	17 309	7 462	7 471	6 529	7 117	6 378	4 919
Nueces County	291 145	268 215	237 544	221 573	165 471	92 661	114 326	94 381	74 695	68 475	48 077	27 641
Ochiltree County	9 128	9 588	9 704	9 380	6 024	4 213	3 996	3 865	3 319	3 054	2 009	1 255
Oldham County	2 278	2 283	2 258	1 928	1 672	1 385	861	797	713	576	455	378
Orange County	80 509	83 838	71 170	60 357	40 567	17 382	32 032	30 649	22 204	18 511	12 589	4 680
Palo Pinto County	25 055	24 062	28 962	20 516	17 154	18 456	13 349	12 236	11 733	8 251	6 482	5 599
Panola County	22 035	20 724	15 894	16 870	19 250	22 513	9 700	8 774	6 243	5 833	5 720	5 934
Parker County	64 785	44 609	33 888	22 880	21 528	20 482	26 044	17 715	11 766	8 386	7 207	5 902
Parmer County	9 863	11 038	10 509	9 583	5 787	5 890	3 685	3 981	3 680	3 318	1 758	1 621
Pecos County	14 675	14 618	13 748	11 957	9 939	8 185	5 841	5 326	4 543	3 890	2 962	2 120
Polk County	30 687	24 407	14 457	13 861	16 194	20 635	18 662	14 180	6 090	4 534	4 966	5 439
Potter County	97 874	98 637	90 511	115 580	73 366	54 265	42 927	41 042	36 589	36 360	24 003	15 650
Presidio County	6 637	5 188	4 842	5 460	7 354	10 925	2 890	2 115	1 782	1 892	2 283	2 388
Rains County	6 715	4 839	3 752	2 993	4 266	7 334	3 533	2 471	1 817	1 203	1 527	1 924
Randall County	89 673	75 062	53 885	33 913	13 774	7 185	37 807	28 544	17 346	10 540	4 390	2 149
Reagan County	4 514	4 135	3 239	3 782	3 127	1 997	1 685	1 499	1 203	1 416	1 098	585
Real County	2 412	2 469	2 013	2 079	2 479	2 420	2 049	1 537	1 030	986	953	708
Red River County	14 317	16 101	14 298	15 682	21 851	29 769	6 650	6 803	5 584	5 780	7 298	7 867
Reeves County	15 852	15 801	16 526	17 644	11 745	8 006	6 044	5 624	5 346	6 058	3 506	2 232
Refugio County	7 976	9 289	9 494	10 975	10 113	10 383	3 739	3 612	3 343	3 761	3 123	3 124
Roberts County	1 025	1 187	967	1 075	1 031	1 289	492	492	429	404	365	428
Robertson County	15 511	14 653	14 389	16 157	19 908	25 710	7 338	6 939	5 696	6 117	6 468	7 031
Rockwall County	25 604	14 528	7 046	5 878	6 156	7 051	9 816	5 528	2 493	2 206	2 126	2 281
Runnels County	11 294	11 872	12 108	15 016	16 771	18 903	5 345	5 523	5 132	5 465	5 741	5 513
Rusk County	43 735	41 382	34 102	36 421	42 348	51 023	19 092	17 001	13 460	12 657	13 224	13 924
Sabine County	9 586	8 702	7 187	7 302	8 568	10 896	6 996	6 322	2 983	2 464	2 569	2 945
San Augustine County	7 999	8 785	7 858	7 722	8 837	12 471	4 168	4 267	2 951	2 550	2 742	3 280
San Jacinto County	16 372	11 434	6 702	6 153	7 172	9 056	9 823	6 507	2 984	2 167	2 145	2 454
San Patricio County	58 749	58 013	47 288	45 021	35 842	28 871	22 126	19 476	15 163	15 107	10 708	10 767
San Saba County	5 401	r5 841	5 540	6 381	8 666	11 012	3 078	r2 870	2 439	2 723	2 816	2 995
Schleicher County	2 990	2 820	2 277	2 791	2 852	3 083	1 288	1 211	1 035	1 020	1 008	957
Scurry County	18 634	18 192	15 760	20 369	22 779	11 545	7 702	7 240	6 209	7 218	7 409	3 313
Shackelford County	3 316	3 915	3 323	3 990	5 001	6 211	1 755	1 771	1 555	1 613	1 785	1 822
Shelby County	22 034	23 084	19 672	20 479	23 479	29 235	10 616	10 484	7 539	7 204	7 615	8 013
Sherman County	2 858	3 174	3 657	2 605	2 443	2 026	1 293	1 286	1 235	922	850	633
Smith County	151 309	128 366	97 096	86 350	74 701	69 090	64 369	51 153	33 993	28 708	23 031	19 280
Somervell County	5 360	4 154	2 793	2 577	2 542	3 071	2 429	1 877	1 255	1 151	1 103	858
Starr County	40 518	27 266	17 707	17 137	13 948	13 312	12 209	7 833	4 988	4 489	3 446	2 713
Stephens County	9 010	9 926	8 414	8 885	10 597	12 356	4 982	4 897	3 706	3 731	3 683	3 951
Sterling County	1 438	1 206	1 056	1 177	1 282	1 404	623	553	434	499	442	406
Stonewall County	2 013	2 406	2 397	3 017	3 679	5 589	1 085	1 138	1 035	1 310	1 209	1 586
Sutton County	4 135	5 130	3 175	3 738	3 746	3 977	1 924	2 011	1 308	1 366	1 194	1 109
Swisher County	8 133	9 723	10 373	10 607	8 249	6 528	3 497	3 908	3 801	3 699	2 652	1 953
Tarrant County	1 170 103	860 880	715 587	538 495	361 253	225 521	491 152	337 768	241 724	182 621	114 615	67 948
Taylor County	119 655	110 932	97 853	101 078	63 370	44 147	49 988	41 611	33 716	32 020	19 857	12 477
Terrell County	1 410	1 595	1 940	2 600	3 189	2 952	810	949	855	908	982	824
Terry County	13 218	14 581	14 118	16 286	13 107	11 160	5 296	5 444	4 799	5 671	4 370	3 071
Throckmorton County	1 880	2 053	2 205	2 767	3 618	4 275	1 106	1 112	1 051	1 144	1 268	1 250
Titus County	24 009	21 442	16 702	16 785	17 302	19 228	9 357	8 443	6 313	5 958	5 638	5 362
Tom Green County	98 458	84 784	71 047	64 630	58 929	39 302	40 135	32 868	24 917	22 076	18 175	11 283
Travis County	576 407	419 573	295 516	212 136	160 980	111 053	264 173	175 030	100 882	65 439	45 945	30 260
Trinity County	11 445	9 450	7 628	7 539	10 040	13 705	7 200	5 861	3 169	2 934	3 437	3 594
Tyler County	16 646	16 223	12 417	10 666	11 292	11 948	9 047	8 366	5 833	4 141	3 491	3 090
Upshur County	31 370	28 595	20 976	19 793	20 822	26 178	12 887	11 501	7 467	6 625	6 603	6 930
Upton County	4 447	4 619	4 697	6 239	5 307	4 297	1 868	1 875	1 830	2 258	1 765	1 424
Uvalde County	23 340	22 441	17 348	16 814	16 015	13 246	9 692	8 350	6 281	5 626	4 746	3 683
Val Verde County	38 721	35 910	27 471	24 461	16 635	15 453	13 905	12 261	8 375	7 285	4 780	4 036
Van Zandt County	37 944	31 426	22 155	19 091	22 593	31 155	17 013	13 633	9 085	7 246	7 801	8 326
Victoria County	74 361	68 807	53 766	46 475	31 241	23 741	29 162	24 655	16 865	15 697	9 239	6 579
Walker County	50 917	41 789	27 680	21 475	20 163	19 868	18 349	14 464	7 965	5 861	5 531	4 850
Waller County	23 390	19 798	14 285	12 071	11 961	10 280	8 824	6 718	4 390	3 685	3 192	2 893
Ward County	13 115	13 976	13 019	14 917	13 346	9 575	5 365	5 260	4 421	4 826	4 171	2 969
Washington County	26 154	21 998	18 842	19 145	20 542	25 387	11 717	9 644	7 344	6 837	6 662	7 005
Webb County	133 239	99 258	72 859	64 791	56 141	45 916	37 197	27 753	19 528	17 200	14 117	11 044
Wharton County	39 955	40 242	36 729	38 152	36 077	36 158	16 277	15 292	12 220	12 454	10 917	9 870
Wheeler County	5 879	7 137	6 434	7 947	10 317	12 411	3 071	3 203	2 884	3 002	3 216	3 426
Wichita County	122 378	121 082	120 563	123 528	98 493	73 604	51 413	48 360	41 776	38 504	27 374	20 577
Wilbarger County	15 121	15 931	15 355	17 748	20 552	20 474	6 812	6 539	6 161	6 764	6 706	6 026
Willacy County	17 705	17 495	15 570	20 084	20 920	13 230	6 072	5 344	4 715	5 776	5 769	3 541
Williamson County	139 551	r76 521	37 305	35 044	38 853	41 698	54 466	r28 240	13 216	12 865	12 779	12 189
Wilson County	22 650	16 756	13 041	13 267	14 672	17 066	8 516	6 208	4 332	4 095	4 103	4 216
Winkler County	8 626	9 944	9 640	13 652	10 064	6 141	3 708	3 854	3 578	4 553	3 265	2 088
Wise County	34 679	26 575	19 687	17 012	16 141	19 074	14 219	11 010	7 430	6 204	5 686	5 395
Wood County	29 380	24 697	18 589	17 653	21 308	24 360	14 541	11 438	7 680	6 631	6 761	6 540
Yoakum County	8 786	8 299	7 344	8 032	4 339	5 354	3 372	3 024	2 469	2 658	1 346	1 712
Young County	18 126	19 083	15 400	17 254	16 810	19 004	8 523	8 241	6 432	6 480	5 695	5 614
Zapata County	9 279	6 628	4 352	4 393	4 405	3 916	4 225	3 054	1 666	1 287	1 210	1 085
Zavala County	12 162	11 666	11 370	12 696	11 201	11 603	4 180	3 531	3 185	3 302	3 015	2 841

TIPSII [UPF] GPH21 CENSUS90 71583900 08/27/93 11:03 AM MACHINE: C DATA:CENSUS90*PH21TIPSDA00. 08/26/93 14:50:22 TAPE: NONE FRAME: 109
TSF:CENSUS90*92. 08/26/93 14:51:46 UTF:CENSUS90*93. 08/26/93 14:51:47 META:CENSUS90*PH21TABLES00. 08/26/93 15:23:55

Table 30. **Population and Housing Units: 1940 to 1990**—Con.

[For information concerning historical counts, see "User Notes." For definitions of terms and meanings of symbols, see text]

State County	Population						Housing units					
	1990	1980	1970	1960	1950	1940	1990	1980	1970	1960	1950	1940
Utah	1 722 850	1 461 037	1 059 273	890 627	688 862	550 310	598 388	490 006	315 765	262 670	200 554	147 291
Beaver County	4 765	4 378	3 800	4 331	4 856	5 014	2 200	1 817	1 429	1 422	1 478	1 312
Box Elder County	36 485	33 222	28 129	25 061	19 734	18 832	11 890	10 298	8 326	7 198	5 649	4 810
Cache County	70 183	57 176	42 331	35 788	33 536	29 797	22 053	18 864	12 483	10 499	9 617	7 878
Carbon County	20 228	22 179	15 647	21 135	24 901	18 459	8 713	8 192	5 642	7 110	6 818	5 101
Daggett County	690	769	666	1 164	364	564	825	737	306	377	103	131
Davis County	187 941	146 540	99 028	64 760	30 867	15 784	55 777	41 566	24 223	16 426	8 438	3 862
Duchesne County	12 645	12 565	7 299	7 179	8 134	8 958	5 860	4 478	2 348	2 116	2 189	2 208
Emery County	10 332	11 451	5 137	5 546	6 304	7 072	3 928	3 703	1 766	1 812	1 883	1 818
Garfield County	3 980	3 673	3 157	3 577	4 151	5 253	2 488	1 770	1 216	1 336	1 138	1 216
Grand County	6 620	8 241	6 688	6 345	1 903	2 070	2 992	3 046	2 044	1 941	633	565
Iron County	20 789	17 349	12 177	10 795	9 642	8 331	8 499	6 248	3 728	3 269	2 753	2 171
Juab County	5 817	5 530	4 574	4 597	5 981	7 392	2 311	1 969	1 578	1 647	1 834	2 037
Kane County	5 169	4 024	2 421	2 667	2 299	2 561	3 237	2 186	1 026	940	738	649
Millard County	11 333	8 970	6 988	7 866	9 387	9 613	4 125	3 290	2 455	2 563	2 635	2 351
Morgan County	5 528	4 917	3 983	2 837	2 519	2 611	1 681	1 400	1 110	857	773	745
Piute County	1 277	1 329	1 164	1 436	1 911	2 203	704	619	476	519	548	585
Rich County	1 725	2 100	1 615	1 685	1 673	2 028	1 859	1 497	800	584	537	582
Salt Lake County	725 956	619 066	458 607	383 035	274 895	211 623	257 339	214 572	139 593	114 425	81 490	59 071
San Juan County	12 621	12 253	9 606	9 040	5 315	4 712	4 650	3 746	2 417	2 271	1 328	1 087
Sanpete County	16 259	14 620	10 976	11 053	13 891	16 063	6 570	5 639	3 911	4 093	4 366	4 167
Sevier County	15 431	14 727	10 103	10 565	12 072	12 112	6 059	5 422	3 600	3 748	3 676	3 139
Summit County	15 518	10 198	5 879	5 673	6 745	8 714	11 256	5 879	2 883	2 405	2 246	2 402
Tooele County	26 601	26 033	21 545	17 868	14 636	9 133	9 510	8 566	6 455	5 468	4 969	2 416
Uintah County	22 211	20 506	12 684	11 582	10 300	9 898	8 142	6 621	3 713	3 187	2 824	2 493
Utah County	263 590	218 106	137 776	106 991	81 912	57 382	72 820	62 337	35 963	28 561	21 976	14 324
Wasatch County	10 089	8 523	5 863	5 308	5 574	5 754	4 465	4 472	2 447	1 677	1 557	1 456
Washington County	48 560	26 065	13 669	10 271	9 836	9 269	19 523	9 723	4 387	3 299	3 047	2 281
Wayne County	2 177	1 911	1 483	1 728	2 205	2 394	1 061	848	556	591	615	520
Weber County	158 330	144 616	126 278	110 744	83 319	56 714	57 851	50 501	38 884	32 329	24 696	15 914
Vermont	562 758	511 456	444 732	389 881	377 747	359 231	271 214	223 199	165 211	136 307	121 911	106 362
Addison County	32 953	29 406	24 266	20 076	19 442	17 944	14 022	12 002	8 535	7 025	6 420	5 690
Bennington County	35 845	33 345	29 282	25 088	24 115	22 286	18 501	15 597	11 900	9 117	8 228	7 358
Caledonia County	27 846	25 808	22 789	22 786	24 049	24 320	13 449	11 611	8 859	8 277	7 974	7 545
Chittenden County	131 761	115 534	99 131	74 425	62 570	52 098	52 095	41 347	30 668	22 467	17 852	14 020
Essex County	6 405	6 313	5 416	6 083	6 257	6 490	4 403	3 704	2 590	2 490	2 239	1 920
Franklin County	39 980	34 788	31 282	29 474	29 894	29 601	17 250	14 460	11 416	9 963	9 324	8 245
Grand Isle County	5 318	4 613	3 574	2 927	3 406	3 802	4 135	3 556	2 618	2 166	1 448	1 391
Lamoille County	19 735	16 767	13 309	11 027	11 388	11 028	9 872	7 537	4 989	3 835	3 498	3 175
Orange County	26 149	22 739	17 676	16 014	17 027	17 048	12 336	10 483	7 018	5 856	5 703	5 209
Orleans County	24 053	23 440	20 153	20 143	21 190	21 718	12 997	11 175	8 637	7 955	7 382	6 894
Rutland County	62 142	58 347	52 637	46 719	45 905	45 638	31 181	25 778	19 555	16 440	15 117	13 500
Washington County	54 928	52 393	47 659	42 860	42 870	41 546	25 328	22 113	16 258	13 994	12 727	11 515
Windham County	41 588	36 933	33 476	29 776	28 749	27 850	25 796	19 561	14 660	11 439	10 420	8 788
Windsor County	54 055	51 030	44 082	42 483	40 885	37 862	29 849	24 275	17 508	15 283	13 579	11 112
Virginia	6 187 358	r5 346 797	4 651 448	3 966 949	3 318 680	2 677 773	2 496 334	r2 020 934	1 493 939	1 168 913	901 483	659 787
Accomack County	31 703	31 268	29 004	30 635	33 832	33 030	15 840	13 815	11 729	11 850	11 079	9 674
Albemarle County	68 040	55 783	37 780	30 969	26 662	24 652	25 958	20 363	11 738	8 838	7 070	5 942
Alleghany County	13 176	14 333	12 461	12 128	23 139	22 688	5 481	5 433	4 128	3 557	6 182	5 415
Amelia County	8 787	8 405	7 592	7 815	7 908	8 495	3 439	3 016	2 331	2 150	2 035	2 169
Amherst County	28 578	29 122	26 072	22 953	20 332	20 273	10 598	9 672	6 966	5 709	4 602	4 458
Appomattox County	12 298	11 971	9 784	9 148	8 764	9 020	4 913	4 509	3 303	2 595	2 387	2 172
Arlington County	170 936	152 599	174 284	163 401	135 449	57 040	84 847	75 182	71 241	56 949	41 051	16 444
Augusta County	54 677	53 732	44 220	37 363	34 154	42 772	21 202	19 613	14 016	10 890	8 760	10 264
Bath County	4 799	5 860	5 192	5 335	6 296	7 191	2 596	2 537	2 240	2 016	1 850	1 668
Bedford County	45 656	34 927	26 728	31 028	29 627	29 687	19 641	13 892	8 917	9 108	7 794	7 126
Bland County	6 514	6 349	5 423	5 982	6 436	6 731	2 706	2 265	1 873	1 664	1 724	1 554
Botetourt County	24 992	23 270	18 193	16 715	15 766	16 447	9 785	8 710	6 180	5 215	4 243	3 887
Brunswick County	15 987	15 632	16 172	17 779	20 136	19 575	6 456	6 195	4 982	4 955	4 897	4 506
Buchanan County	31 333	37 989	32 071	36 724	35 748	31 477	12 222	12 772	8 973	8 486	7 507	6 212
Buckingham County	12 873	11 751	10 597	10 877	12 288	13 398	5 013	4 542	3 375	3 128	3 198	3 156
Campbell County	47 572	45 424	43 319	32 958	28 877	26 048	19 008	16 341	13 670	9 330	7 700	5 909
Caroline County	19 217	17 904	13 925	12 725	12 471	13 945	7 292	6 527	4 110	3 440	3 123	3 186
Carroll County	26 594	27 270	23 092	23 178	26 695	25 904	12 209	11 685	8 128	6 901	7 052	5 859
Charles City County	6 282	6 692	6 158	5 492	4 676	4 275	2 314	2 172	1 576	1 270	1 154	988
Charlotte County	11 688	12 266	12 366	13 368	14 057	15 861	4 947	4 561	4 087	3 911	3 666	3 597
Chesterfield County	209 274	141 372	77 045	71 197	40 400	31 183	77 329	48 883	22 554	19 931	10 584	7 975
Clarke County	12 101	9 965	8 102	7 942	7 074	7 159	4 531	3 961	3 071	2 590	2 097	1 821
Craig County	4 372	3 948	3 524	3 356	3 452	3 769	1 993	1 873	1 378	1 195	995	994
Culpeper County	27 791	22 620	18 218	15 088	13 242	13 365	10 471	8 271	5 860	4 568	3 717	3 327
Cumberland County	7 825	7 881	6 179	6 360	7 252	7 505	3 170	3 060	2 090	1 933	1 987	1 891
Dickenson County	17 620	19 806	16 077	20 211	23 393	21 266	7 112	6 904	5 076	5 122	5 045	4 274
Dinwiddie County	20 960	22 602	25 046	22 183	18 839	18 166	8 023	6 838	6 120	4 646	3 615	3 371
Essex County	8 689	8 864	7 099	6 690	6 530	7 006	4 073	4 082	2 784	2 288	2 093	1 957
Fairfax County	818 584	596 901	454 275	275 002	98 557	40 929	307 966	215 739	130 508	69 184	26 558	9 602
Fauquier County	48 741	35 889	26 375	24 066	21 248	21 039	17 716	12 565	8 437	7 305	5 964	5 296
Floyd County	12 005	11 563	9 775	10 462	11 351	11 967	5 505	4 915	3 613	3 281	3 296	2 937
Fluvanna County	12 429	10 244	7 621	7 227	7 121	7 088	5 035	3 828	2 496	2 091	2 087	1 808
Franklin County	39 549	35 740	28 163	25 925	24 560	25 864	17 526	13 512	9 164	7 146	6 404	5 851
Frederick County	45 723	34 150	28 893	21 941	17 537	14 008	17 864	12 759	9 492	6 598	5 026	3 457
Giles County	16 366	17 810	16 741	17 219	18 956	14 635	7 098	6 733	5 636	5 211	4 920	3 281
Gloucester County	30 131	20 107	14 059	11 919	10 343	9 548	12 451	8 312	5 294	4 338	3 524	2 993
Goochland County	14 163	11 761	10 069	9 206	8 934	8 454	5 203	4 031	2 873	2 314	2 042	1 825
Grayson County	16 278	16 579	15 439	17 390	21 379	21 916	7 529	6 790	5 596	5 315	5 843	5 153
Greene County	10 297	7 625	5 248	4 715	4 745	5 218	4 154	3 059	1 627	1 259	1 163	1 158
Greensville County	8 853	10 903	9 604	16 155	16 319	14 866	3 393	3 792	2 824	4 296	3 973	3 280
Halifax County	29 033	30 599	30 076	33 637	41 442	41 271	11 790	11 350	9 528	9 131	10 433	9 103
Hanover County	63 306	50 398	37 479	27 550	21 985	18 500	23 727	17 278	10 948	7 728	5 736	4 449
Henrico County	217 881	180 735	154 463	117 339	57 340	41 960	94 539	70 428	49 528	34 722	17 521	11 279
Henry County	56 942	57 654	50 901	40 335	31 219	26 481	23 169	20 968	15 726	11 052	7 601	5 678
Highland County	2 635	2 937	2 529	3 221	4 069	4 875	1 759	1 463	1 169	1 141	1 157	1 143
Isle of Wight County	25 053	21 603	18 285	17 164	14 906	13 381	9 753	7 705	5 457	4 755	4 037	3 246
James City County	34 859	22 763	17 853	11 539	6 317	4 907	14 330	8 672	5 073	2 981	1 540	1 173
King and Queen County	6 289	5 968	5 491	5 889	6 299	6 954	2 698	2 510	1 831	1 740	1 796	1 845
King George County	13 527	10 543	8 039	7 243	6 710	5 431	5 280	3 997	2 719	2 343	2 043	1 515
King William County	10 913	9 334	7 497	7 563	7 589	7 855	4 193	3 441	2 417	2 183	2 210	2 071

TIPSII [UPF] GPH21 CENSUS90 71583900 08/27/93 11:03 AM MACHINE: C DATA:CENSUS90*PH21TIPSDA00. 08/26/93 14:50:22 TAPE: NONE FRAME: 110
TSF:CENSUS90*92. 08/26/93 14:51:46 UTF:CENSUS90*93. 08/26/93 14:51:47 META:CENSUS90*PH21TABLES00. 08/26/93 15:23:55

Table 30. **Population and Housing Units: 1940 to 1990**—Con.

[For information concerning historical counts, see "User Notes." For definitions of terms and meanings of symbols, see text]

State County	Population						Housing units					
	1990	1980	1970	1960	1950	1940	1990	1980	1970	1960	1950	1940
Virginia—Con.												
Lancaster County	10 896	10 129	9 126	9 174	8 640	8 786	5 918	5 107	3 940	3 387	2 916	2 353
Lee County	24 496	25 956	20 321	25 824	36 106	39 296	10 263	9 659	7 289	7 640	8 716	8 296
Loudoun County	86 129	57 427	37 150	24 549	21 147	20 291	32 932	19 742	11 381	7 370	5 988	5 219
Louisa County	20 325	17 825	14 004	12 959	12 826	13 665	9 080	7 063	4 892	3 832	3 782	3 682
Lunenburg County	11 419	12 124	11 687	12 523	14 116	13 844	5 065	4 808	3 999	3 905	3 755	3 429
Madison County	11 949	10 232	8 638	8 187	8 273	8 465	4 547	3 997	3 001	2 774	2 272	1 945
Mathews County	8 348	7 995	7 168	7 121	7 148	7 149	4 725	4 225	3 362	2 939	2 510	2 159
Mecklenburg County	29 241	29 444	29 426	31 428	33 497	31 933	14 589	13 036	9 774	8 912	8 359	7 466
Middlesex County	8 653	7 719	6 295	6 319	6 715	6 673	5 486	4 936	3 523	3 051	2 541	2 184
Montgomery County	73 913	63 516	47 157	32 923	29 780	21 206	27 770	22 386	14 568	9 289	7 491	5 258
Nelson County	12 778	12 204	11 702	12 752	14 042	16 241	7 063	5 500	4 010	3 760	3 745	3 611
New Kent County	10 445	8 781	5 300	4 504	3 995	4 092	3 968	3 256	1 641	1 288	1 168	1 133
Northampton County	13 061	14 625	14 442	16 966	17 300	17 597	6 183	6 132	5 798	6 232	5 450	4 834
Northumberland County	10 524	9 828	9 239	10 185	10 012	10 463	6 841	5 584	4 339	3 831	3 203	2 733
Nottoway County	14 993	14 666	14 260	15 141	15 479	15 556	5 732	5 619	4 787	4 730	4 268	3 673
Orange County	21 421	18 063	13 792	12 900	12 755	12 649	9 038	7 358	4 918	3 947	3 661	3 347
Page County	21 690	19 401	16 581	15 572	15 152	14 863	8 948	8 329	5 938	4 925	4 238	3 675
Patrick County	17 473	17 647	15 282	15 282	15 642	16 613	8 125	7 054	5 491	4 451	3 951	3 839
Pittsylvania County	55 655	66 147	58 789	58 296	66 096	61 697	22 861	24 255	17 975	15 800	16 020	13 345
Powhatan County	15 328	13 062	7 696	6 747	5 556	5 671	4 910	3 838	1 968	1 682	1 499	1 304
Prince Edward County	17 320	16 456	14 379	14 121	15 398	14 922	6 075	5 548	4 376	4 178	4 023	3 603
Prince George County	27 394	25 733	29 092	20 270	19 679	12 226	8 640	6 944	5 867	4 224	3 705	2 748
Prince William County	215 686	144 703	111 102	50 164	22 612	17 738	74 759	46 490	29 885	13 207	5 755	3 430
Pulaski County	34 496	35 229	29 564	27 258	27 758	22 767	14 740	13 736	10 055	8 169	7 418	5 168
Rappahannock County	6 622	6 093	5 199	5 368	6 112	7 208	2 964	2 704	2 024	1 865	1 739	1 658
Richmond County	7 273	6 952	6 504	6 375	6 189	6 634	3 179	3 007	2 373	2 066	1 876	1 612
Roanoke County	79 332	72 945	67 339	61 693	41 486	42 897	31 689	26 800	21 291	17 803	10 771	10 468
Rockbridge County	18 350	17 911	16 637	24 039	23 359	22 384	7 975	7 125	5 590	6 929	6 076	5 487
Rockingham County	57 482	57 038	47 890	40 485	35 079	31 289	22 614	20 862	15 278	11 858	9 498	7 681
Russell County	28 667	31 761	24 533	26 290	26 818	26 627	11 558	11 518	7 619	6 848	6 310	5 570
Scott County	23 204	25 068	24 376	25 813	27 640	26 989	10 003	9 778	8 136	7 250	7 082	5 890
Shenandoah County	31 636	27 559	22 852	21 825	21 169	20 898	15 160	12 000	8 773	7 208	6 344	5 578
Smyth County	32 370	r33 345	31 349	31 066	30 187	28 861	13 132	r12 306	9 728	8 394	7 274	5 850
Southampton County	17 550	18 731	18 582	27 195	26 522	26 442	6 560	6 256	5 440	7 529	6 651	5 806
Spotsylvania County	57 403	34 435	16 424	13 819	11 920	9 905	20 483	11 850	5 196	3 999	3 343	2 381
Stafford County	61 236	40 470	24 587	16 876	11 902	9 548	20 529	13 271	7 316	5 021	3 372	2 276
Surry County	6 145	6 046	5 882	6 220	6 220	6 193	2 982	2 724	2 041	1 934	1 822	1 639
Sussex County	10 248	10 874	11 464	12 411	12 785	12 485	4 252	3 958	3 257	3 234	3 262	2 904
Tazewell County	45 960	50 511	39 816	44 791	47 512	41 607	18 901	18 274	12 878	12 545	11 318	9 029
Warren County	26 142	21 200	15 301	14 655	14 801	11 352	11 223	9 516	5 992	4 805	4 198	2 751
Washington County	45 887	46 487	40 835	38 076	37 536	38 197	19 183	17 884	13 522	11 141	9 334	8 646
Westmoreland County	15 480	14 041	12 142	11 042	10 148	9 512	8 378	7 471	5 618	4 661	3 829	3 033
Wise County	39 573	43 863	35 947	43 579	56 336	52 458	15 927	15 666	11 548	11 938	13 790	11 391
Wythe County	25 466	25 522	22 139	21 975	23 327	22 721	10 659	9 833	7 274	6 494	5 877	5 159
York County	42 422	35 463	33 203	21 583	11 750	8 857	15 284	11 427	9 257	6 333	3 372	2 259
Alexandria city	111 183	103 217	110 927	91 023	61 787	33 523	58 252	52 041	44 421	29 754	18 753	9 220
Bedford city	6 073	5 991	6 011	5 921	...	...	2 625	2 608	2 057	...	...	...
Bristol city	18 426	19 042	14 857	17 144	15 954	9 768	8 174	7 744	5 069	5 099	4 266	2 394
Buena Vista city	6 406	6 717	6 425	6 300	5 214	4 335	2 494	2 406	1 980	1 752	1 356	1 027
Charlottesville city	40 341	39 916	38 880	29 427	25 969	19 400	16 785	15 998	14 291	9 818	7 277	5 519
Chesapeake city	151 976	114 486	89 580	–	...	...	55 742	38 060	25 867	...	...	...
Clifton Forge city	4 679	5 046	5 501	5 268	5 795	6 461	2 131	2 064	2 011	1 807	1 738	1 732
Colonial Heights city	16 064	16 509	15 097	9 587	6 077	...	6 592	6 078	4 901	3 142	1 876	...
Covington city	6 991	9 063	10 060	11 062	...	...	3 269	3 734	3 565	3 495	...	...
Danville city	53 056	45 642	46 391	46 577	35 066	32 749	23 297	18 405	16 291	15 196	10 218	8 410
Emporia city	5 306	4 840	5 300	5 535	...	...	2 178	1 951	1 816	...	...	...
Fairfax city	19 622	19 390	22 727	13 585	...	...	7 677	7 050	6 574	...	...	...
Falls Church city	9 578	9 515	10 772	10 192	7 535	...	4 668	4 503	3 762	2 894	2 193	...
Franklin city	7 864	7 308	6 880	7 264	...	...	3 166	2 688	2 206	...	...	...
Fredericksburg city	19 027	15 322	14 450	13 639	12 158	10 066	8 063	6 347	4 813	4 102	3 328	2 653
Galax city	6 670	6 524	6 278	5 254	...	...	2 943	2 811	2 278	1 657	...	...
Hampton city	133 793	122 617	120 779	89 258	5 966	5 898	53 623	43 671	36 556	26 193	1 977	1 688
Harrisonburg city	30 707	19 671	14 605	11 916	10 810	8 768	10 900	6 170	4 514	3 662	2 978	2 369
Hopewell city	23 101	23 397	23 471	17 895	10 219	8 679	9 625	9 291	7 650	5 390	2 903	2 490
Lexington city	6 959	7 292	7 597	7 537	...	...	2 311	2 389	2 260	...	...	...
Lynchburg city	66 049	66 743	54 083	54 790	47 727	44 541	27 233	25 421	18 398	16 826	13 831	11 887
Manassas city	27 957	15 438	...	...	...	...	10 232	5 511	...	...	...	...
Manassas Park city	6 734	6 524	...	...	...	...	2 252	1 931	...	...	...	...
Martinsville city	16 162	18 149	19 653	18 798	17 251	10 080	7 310	7 079	6 359	5 557	4 525	2 335
Newport News city	170 045	144 903	138 177	113 662	42 358	37 067	69 728	54 994	41 692	31 946	12 350	10 004
Norfolk city	261 229	266 979	307 951	304 869	213 513	144 332	98 762	94 871	91 061	87 560	56 122	38 753
Norton city	4 247	4 757	4 172	5 013	...	...	1 845	1 839	1 478	...	...	...
Petersburg city	38 386	41 055	36 103	36 750	35 054	30 631	16 196	16 139	11 999	11 769	10 264	8 595
Poquoson city	11 005	8 726	...	...	...	...	3 890	2 954	...	...	...	...
Portsmouth city	103 907	104 577	110 963	114 773	80 039	50 745	42 283	38 611	36 469	33 349	20 796	13 611
Radford city	15 940	13 225	11 596	9 371	9 026	6 990	5 496	4 162	3 287	2 727	2 481	1 729
Richmond city	203 056	219 214	249 332	219 958	230 310	193 042	94 141	91 527	87 026	69 105	66 434	52 440
Roanoke city	96 397	100 220	92 115	97 110	91 921	69 287	44 384	42 690	33 637	32 277	27 219	18 437
Salem city	23 756	23 958	21 982	16 058	...	...	9 609	9 017	6 922	...	...	...
South Boston city	6 997	7 093	6 889	5 974	...	...	2 997	2 816	2 414	1 916	...	...
Staunton city	24 461	21 857	24 504	22 232	19 927	13 337	10 003	8 630	7 740	6 360	5 075	3 002
Suffolk city	52 141	47 621	9 858	12 609	12 339	11 343	20 011	16 719	3 613	4 112	3 664	3 026
Virginia Beach city	393 069	262 199	172 106	8 091	...	...	147 037	92 032	47 957	3 611	...	...
Waynesboro city	18 549	15 329	16 707	15 694	12 357	...	7 902	6 202	5 519	4 748	3 527	...
Williamsburg city	11 530	9 870	9 069	6 832	6 735	3 942	3 960	3 041	2 591	1 566	1 195	692
Winchester city	21 947	20 217	14 643	15 110	13 841	12 095	9 808	8 386	5 263	5 111	4 335	3 390
Washington	4 866 692	r4 132 353	3 413 244	2 853 214	2 378 963	1 736 191	2 032 378	r1 689 478	1 221 931	1 009 519	809 701	590 439
Adams County	13 603	13 267	12 014	9 929	6 584	6 209	5 263	5 049	3 936	3 173	2 194	1 884
Asotin County	17 605	16 823	13 799	12 909	10 878	8 365	7 519	7 043	5 068	4 527	3 622	2 632
Benton County	112 560	109 444	67 540	62 070	51 370	12 053	44 877	42 651	21 826	19 046	15 234	3 526
Chelan County	52 250	45 061	41 103	40 744	39 301	34 412	25 048	22 140	18 431	15 936	15 890	12 238
Clallam County	56 464	51 648	34 770	30 022	26 396	21 848	25 225	21 851	12 842	10 578	8 893	6 916
Clark County	238 053	192 227	128 454	93 809	85 307	49 852	92 849	72 806	42 916	31 215	27 974	15 566
Columbia County	4 024	4 057	4 439	4 569	4 860	5 549	2 046	1 819	1 845	1 753	1 734	1 750
Cowlitz County	82 119	79 548	68 616	57 801	53 369	40 155	33 304	31 748	23 512	19 543	17 301	12 431
Douglas County	26 205	22 144	16 787	14 890	10 817	8 651	10 640	9 139	6 211	5 505	3 881	2 862
Ferry County	6 295	5 811	3 655	3 889	4 096	4 701	3 239	2 394	1 553	1 481	1 362	1 514

TIPSII [UPF] GPH21 CENSUS90 71583900 08/27/93 11:03 AM MACHINE: C DATA:CENSUS90*PH21TIPSDA00. 08/26/93 14:50:22 TAPE: NONE FRAME: 111
TSF:CENSUS90*92. 08/26/93 14:51:46 UTF:CENSUS90*93. 08/26/93 14:51:47 META:CENSUS90*PH21TABLES00. 08/26/93 15:23:55

Table 30. **Population and Housing Units: 1940 to 1990**—Con.

[For information concerning historical counts, see "User Notes." For definitions of terms and meanings of symbols, see text]

State County	Population						Housing units					
	1990	1980	1970	1960	1950	1940	1990	1980	1970	1960	1950	1940
Washington—Con.												
Franklin County	37 473	35 025	25 816	23 342	13 563	6 307	13 664	13 316	8 425	7 325	4 523	1 984
Garfield County	2 248	2 468	2 911	2 976	3 204	3 383	1 209	1 142	1 138	1 043	1 059	1 104
Grant County	54 758	48 522	41 881	46 477	24 346	14 668	22 809	20 271	14 825	14 396	7 564	5 977
Grays Harbor County	64 175	66 314	59 553	54 465	53 644	53 166	29 932	28 598	22 174	20 121	19 019	17 869
Island County	60 195	44 048	27 011	19 638	11 079	6 098	25 860	20 872	12 084	8 920	5 719	2 861
Jefferson County	20 146	15 965	10 661	9 639	11 618	8 918	11 014	8 826	4 882	4 103	4 116	2 963
King County	1 507 319	r1 269 898	1 159 369	935 014	732 992	504 980	647 343	r525 562	424 837	333 959	252 396	183 151
Kitsap County	189 731	147 152	101 732	84 176	75 724	44 387	74 038	57 327	36 095	31 648	29 060	16 803
Kittitas County	26 725	24 877	25 039	20 467	22 235	20 230	13 215	11 709	9 127	7 364	7 503	6 464
Klickitat County	16 616	15 822	12 138	13 455	12 049	11 357	7 213	6 498	4 668	4 912	4 103	3 653
Lewis County	59 358	56 025	45 467	41 858	43 755	41 393	25 487	23 119	16 690	15 307	15 011	12 973
Lincoln County	8 864	9 604	9 572	10 919	10 970	11 361	4 607	4 336	3 827	3 722	3 855	3 577
Mason County	38 341	31 184	20 918	16 251	15 022	11 603	22 292	17 532	10 591	7 866	6 065	4 663
Okanogan County	33 350	r30 663	25 867	25 520	29 131	24 546	16 629	r13 599	11 532	10 643	10 550	7 510
Pacific County	18 882	17 237	15 796	14 674	16 558	15 928	12 404	10 949	7 677	7 156	6 841	6 000
Pend Oreille County	8 915	8 580	6 025	6 914	7 413	7 156	5 404	4 688	3 258	3 282	2 822	2 635
Pierce County	586 203	r485 667	412 344	321 590	275 876	182 081	228 842	r187 443	133 716	105 304	85 258	59 372
San Juan County	10 035	7 838	3 856	2 872	3 245	3 157	6 075	5 310	2 673	2 136	1 583	1 295
Skagit County	79 555	64 138	52 381	51 350	43 273	37 650	33 580	27 775	19 575	19 360	14 926	11 835
Skamania County	8 289	7 919	5 845	5 207	4 788	4 633	3 922	3 435	2 174	2 132	1 936	1 690
Snohomish County	465 642	337 720	265 236	172 199	111 580	88 754	183 942	131 206	89 425	58 697	39 915	30 239
Spokane County	361 364	341 835	287 487	278 333	221 561	164 652	150 105	137 673	99 869	97 458	72 505	54 376
Stevens County	30 948	28 979	17 405	17 884	18 580	19 275	14 601	12 550	7 167	7 461	6 605	6 484
Thurston County	161 238	124 264	76 894	55 049	44 884	37 285	66 464	50 712	28 354	19 888	16 588	12 980
Wahkiakum County	3 327	3 832	3 592	3 426	3 835	4 286	1 496	1 504	1 279	1 212	1 248	1 266
Walla Walla County	48 439	47 435	42 176	42 195	40 135	30 547	19 029	18 138	14 559	13 895	12 698	9 111
Whatcom County	127 780	106 701	81 983	70 317	66 733	60 355	55 742	47 479	30 423	27 052	23 527	20 599
Whitman County	38 775	40 103	37 900	31 263	32 469	27 221	14 598	14 418	11 480	9 957	9 778	8 671
Yakima County	188 823	172 508	145 212	145 112	135 723	99 019	70 852	66 851	51 267	50 443	44 843	31 015
West Virginia	1 793 477	r1 950 186	1 744 237	1 860 421	2 005 552	1 901 974	781 295	r747 992	597 266	574 357	544 075	459 725
Barbour County	15 699	16 639	14 030	15 474	19 745	19 869	6 956	6 191	5 164	5 043	5 584	5 070
Berkeley County	59 253	46 775	36 356	33 791	30 359	29 016	25 385	18 572	12 495	10 527	8 942	7 854
Boone County	25 870	30 447	25 118	28 764	33 173	28 556	10 705	10 757	8 132	8 112	7 941	6 105
Braxton County	12 998	13 894	12 666	15 152	18 082	21 658	5 708	5 583	4 726	4 811	4 890	4 873
Brooke County	26 992	31 117	30 443	28 940	26 904	25 513	10 838	11 194	9 341	8 369	7 422	6 261
Cabell County	96 827	106 835	106 918	108 202	108 035	97 459	43 596	43 606	37 966	35 313	31 917	25 827
Calhoun County	7 885	8 250	7 046	7 948	10 259	12 455	3 446	3 187	2 487	2 446	2 745	2 630
Clay County	9 983	11 265	9 330	11 942	14 961	15 206	4 359	4 142	3 370	3 382	3 659	3 136
Doddridge County	6 994	7 433	6 389	6 970	9 026	10 923	3 251	3 187	2 533	2 652	2 792	2 722
Fayette County	47 952	57 863	49 332	61 731	82 443	80 628	20 841	21 472	16 929	19 071	21 009	18 623
Gilmer County	7 669	8 334	7 782	8 050	9 746	12 046	3 243	3 156	2 664	2 520	2 652	2 860
Grant County	10 428	10 210	8 607	8 304	8 756	8 805	4 746	4 095	2 999	2 501	2 291	2 089
Greenbrier County	34 693	37 665	32 090	34 446	39 295	38 520	16 757	15 200	11 727	10 938	10 355	8 957
Hampshire County	16 498	14 867	11 710	11 705	12 577	12 974	8 817	6 999	4 951	3 830	3 483	3 312
Hancock County	35 233	r41 053	39 749	39 615	34 388	31 572	14 697	r15 228	12 489	11 605	9 330	7 607
Hardy County	10 977	10 030	8 855	9 308	10 032	10 813	5 573	4 473	3 311	2 918	2 699	2 453
Harrison County	69 371	77 710	73 028	77 856	85 296	82 911	29 988	30 196	26 119	25 695	24 829	21 381
Jackson County	25 938	25 794	20 903	18 541	15 299	16 598	10 571	9 348	6 915	5 774	4 404	4 134
Jefferson County	35 926	30 302	21 280	18 665	17 184	16 762	14 606	11 542	7 411	5 857	4 884	4 329
Kanawha County	207 619	231 414	229 515	252 925	239 629	195 619	92 747	90 823	78 999	77 622	66 476	48 011
Lewis County	17 223	18 813	17 847	19 711	21 074	22 271	7 454	7 187	5 860	5 862	5 615	5 275
Lincoln County	21 382	23 675	18 912	20 267	22 466	22 886	8 429	8 131	5 984	5 411	5 340	4 816
Logan County	43 032	50 679	46 269	61 570	77 391	67 768	16 848	17 166	14 602	17 126	17 891	14 503
McDowell County	35 233	49 899	50 666	71 359	98 887	94 354	15 330	17 235	15 592	19 392	22 861	20 291
Marion County	57 249	65 789	61 356	63 717	71 521	68 683	25 491	26 217	22 264	21 247	21 053	17 689
Marshall County	37 356	41 608	37 598	38 041	36 893	40 189	15 630	15 511	12 350	11 763	10 742	9 821
Mason County	25 178	27 045	24 306	24 459	23 537	22 270	10 932	10 237	8 252	7 426	6 441	5 528
Mercer County	64 980	r73 870	63 206	68 206	75 013	68 289	28 426	r28 393	21 716	20 774	19 664	15 991
Mineral County	26 697	27 234	23 109	22 354	22 333	22 215	10 930	10 239	7 849	6 894	6 318	5 779
Mingo County	33 739	37 336	32 780	39 742	47 409	40 802	13 087	12 552	10 022	10 857	11 286	8 853
Monongalia County	75 509	75 024	63 714	55 617	60 797	51 252	31 563	29 085	21 094	17 686	16 420	13 658
Monroe County	12 406	12 873	11 272	11 584	13 123	13 577	5 994	5 173	3 846	3 580	3 593	3 049
Morgan County	12 128	10 711	8 547	8 376	8 276	8 743	6 757	4 884	3 422	2 877	2 534	2 247
Nicholas County	26 775	28 126	22 552	25 414	27 696	24 070	11 235	10 424	7 442	7 241	6 814	5 277
Ohio County	50 871	61 389	63 439	68 437	71 672	73 115	23 229	24 411	22 398	23 303	21 912	19 843
Pendleton County	8 054	7 910	7 031	8 093	9 313	10 884	4 516	3 696	2 585	2 405	2 352	2 392
Pleasants County	7 546	8 236	7 274	7 124	6 369	6 692	3 134	3 032	2 322	2 150	1 900	1 719
Pocahontas County	9 008	9 919	8 870	10 136	12 480	13 906	5 579	5 477	3 551	3 498	3 384	3 197
Preston County	29 037	30 460	25 455	27 233	31 399	30 416	12 137	11 489	8 670	8 238	8 546	7 639
Putnam County	42 835	38 181	27 625	23 561	21 021	19 511	16 884	13 750	9 097	6 812	5 632	4 578
Raleigh County	76 819	86 821	70 080	77 826	96 273	86 687	33 278	32 089	23 478	23 861	24 158	19 440
Randolph County	27 803	28 734	24 596	26 349	30 558	30 259	12 548	11 066	8 587	7 934	7 861	7 036
Ritchie County	10 233	11 442	10 145	10 877	12 535	15 389	4 936	4 846	3 766	3 777	4 026	4 048
Roane County	15 120	15 952	14 111	15 720	18 408	20 787	6 611	6 043	5 043	4 871	4 931	4 648
Summers County	14 204	15 875	13 213	15 640	19 183	20 409	6 769	6 563	5 374	5 282	5 449	4 902
Taylor County	15 144	16 584	13 878	15 010	18 422	19 919	6 528	6 512	5 157	5 200	5 295	5 017
Tucker County	7 728	8 675	7 447	7 750	10 600	13 173	3 900	3 823	2 783	2 666	3 006	3 276
Tyler County	9 796	11 320	9 929	10 026	10 535	12 559	4 441	4 595	3 529	3 574	3 420	3 532
Upshur County	22 867	23 427	19 092	18 292	19 242	18 360	9 506	9 023	6 657	5 931	5 421	4 683
Wayne County	41 636	46 021	37 581	38 977	38 696	35 566	16 991	16 829	12 357	11 383	10 205	7 931
Webster County	10 729	12 245	9 809	13 719	17 888	18 080	5 072	4 781	3 616	4 146	4 363	3 858
Wetzel County	19 258	21 874	20 314	19 347	20 154	22 342	8 129	8 240	7 044	6 287	6 056	5 531
Wirt County	5 192	4 922	4 154	4 391	5 119	6 475	2 795	2 022	1 740	1 584	1 610	1 656
Wood County	86 915	r93 627	86 818	78 331	66 540	62 399	37 620	r36 171	29 655	25 168	20 636	17 516
Wyoming County	28 990	35 993	30 095	34 836	37 540	29 774	11 756	12 149	8 834	9 165	9 036	6 272
Wisconsin	4 891 769	r4 705 642	4 417 821	3 951 777	3 434 575	3 137 587	2 055 774	r1 863 857	1 472 322	1 288 620	1 055 843	897 719
Adams County	15 682	13 457	9 234	7 566	7 906	8 449	12 418	10 084	5 242	3 560	2 864	2 621
Ashland County	16 307	16 783	16 743	17 375	19 461	21 801	8 371	7 781	6 516	6 203	6 232	6 125
Barron County	40 750	38 730	33 955	34 270	34 703	34 289	19 363	17 153	12 673	12 699	11 540	10 129
Bayfield County	14 008	13 822	11 683	11 910	13 760	15 827	10 918	9 642	6 789	5 867	5 870	5 181
Brown County	194 594	175 280	158 244	125 082	98 314	83 109	74 740	62 282	45 198	35 524	27 461	21 576
Buffalo County	13 584	14 309	13 743	14 202	14 719	16 090	5 586	5 478	4 597	4 499	4 415	4 314
Burnett County	13 084	12 340	9 276	9 214	10 236	11 382	11 743	10 359	6 698	4 450	4 503	4 292
Calumet County	34 291	30 867	27 604	22 268	18 840	17 618	12 465	10 428	7 884	6 603	5 626	4 803
Chippewa County	52 360	52 127	47 717	45 096	42 839	40 703	21 024	19 203	14 999	13 544	12 257	10 416
Clark County	31 647	32 910	30 361	31 527	32 459	33 972	12 904	12 384	9 913	9 678	9 556	9 091

TIPSII [UPF] GPH21 CENSUS90 71583900 08/27/93 11:03 AM MACHINE: C DATA:CENSUS90*PH21TIPSDA00. 08/26/93 14:50:22 TAPE: NONE FRAME: 112
TSF:CENSUS90*92. 08/26/93 14:51:46 UTF:CENSUS90*93. 08/26/93 14:51:47 META:CENSUS90*PH21TABLES00. 08/26/93 15:23:55

Table 30. **Population and Housing Units: 1940 to 1990**—Con.

[For information concerning historical counts, see "User Notes." For definitions of terms and meanings of symbols, see text]

State County	Population						Housing units					
	1990	1980	1970	1960	1950	1940	1990	1980	1970	1960	1950	1940
Wisconsin—Con.												
Columbia County	45 088	43 222	40 150	36 708	34 023	32 517	19 258	17 794	14 367	12 498	11 045	9 639
Crawford County	15 940	16 556	15 252	16 351	17 652	18 328	7 315	6 770	5 207	4 987	5 103	4 632
Dane County	367 085	323 545	290 272	222 095	169 357	130 660	147 851	126 275	92 442	67 207	48 022	37 514
Dodge County	76 559	75 064	69 004	63 170	57 611	54 280	28 720	26 985	21 786	19 379	16 929	14 789
Door County	25 690	25 029	20 106	20 685	20 870	19 095	18 037	15 324	10 779	12 147	9 015	6 591
Douglas County	41 758	44 421	44 657	45 008	46 715	47 119	20 610	20 141	16 882	16 914	15 487	14 168
Dunn County	35 909	34 314	28 991	26 156	27 341	27 375	13 252	11 886	8 825	8 312	8 128	7 386
Eau Claire County	85 183	78 805	67 219	58 300	54 187	46 999	32 741	28 973	21 209	18 268	16 148	12 870
Florence County	4 590	4 172	3 298	3 437	3 756	4 177	3 775	3 341	2 118	1 735	1 623	1 590
Fond du Lac County	90 083	88 964	84 567	75 085	67 829	62 353	34 548	31 739	25 881	22 921	20 010	17 256
Forest County	8 776	9 044	7 691	7 542	9 437	11 805	7 203	6 749	4 583	3 976	3 529	3 303
Grant County	49 264	51 736	48 398	44 419	41 460	40 639	18 450	18 204	14 451	13 507	12 270	11 311
Green County	30 339	30 012	26 714	25 851	24 172	23 146	12 087	11 317	8 889	8 233	7 370	6 689
Green Lake County	18 651	18 370	16 878	15 418	14 749	14 092	9 202	8 319	6 859	6 125	5 288	4 673
Iowa County	20 150	19 802	19 306	19 631	19 610	20 595	8 220	7 568	6 150	5 988	5 877	5 624
Iron County	6 153	6 730	6 533	7 830	8 714	10 049	5 243	5 098	3 747	3 701	2 786	3 131
Jackson County	16 588	16 831	15 325	15 151	16 073	16 599	7 627	6 975	5 649	5 254	5 063	4 496
Jefferson County	67 783	66 152	60 060	50 094	43 069	38 868	25 719	24 030	19 198	16 648	13 662	11 652
Juneau County	21 650	r21 037	18 455	17 490	18 930	18 708	11 422	r9 937	6 954	6 245	5 744	5 225
Kenosha County	128 181	123 137	117 917	100 615	75 238	63 505	51 262	47 506	39 110	33 643	25 413	19 387
Kewaunee County	18 878	19 539	18 961	18 282	17 366	16 680	7 544	7 023	5 888	5 512	5 008	4 420
La Crosse County	97 904	91 056	80 468	72 465	67 587	59 653	38 239	33 277	25 433	22 507	19 501	16 310
Lafayette County	16 076	17 412	17 456	18 142	18 137	18 695	6 313	6 293	5 358	5 374	5 188	5 026
Langlade County	19 505	19 978	19 220	19 916	21 975	23 227	10 825	9 821	7 819	7 070	7 099	6 414
Lincoln County	26 993	26 555	23 499	22 338	22 235	22 536	13 256	12 780	9 809	8 478	7 342	6 456
Manitowoc County	80 421	82 918	82 294	75 215	67 159	61 617	31 843	30 140	25 411	22 736	19 695	16 446
Marathon County	115 400	111 270	97 457	88 874	80 337	75 915	43 774	39 752	29 771	26 003	22 415	18 725
Marinette County	40 548	39 314	35 810	34 660	35 748	36 225	25 650	22 559	15 487	13 595	12 006	10 298
Marquette County	12 321	11 672	8 865	8 516	8 839	9 097	8 035	7 128	4 675	4 083	3 554	2 909
Menominee County	3 890	3 373	2 607	–	…	…	1 742	1 327	704	…	…	–
Milwaukee County	959 275	964 988	1 054 249	1 036 041	871 047	766 885	390 715	378 000	349 762	327 736	253 384	216 530
Monroe County	36 633	35 074	31 610	31 241	31 378	30 080	14 135	12 741	10 168	9 261	8 755	7 837
Oconto County	30 226	28 947	25 553	25 110	26 238	27 075	18 832	16 940	11 947	10 568	9 008	7 391
Oneida County	31 679	31 216	24 427	22 112	20 648	18 938	25 173	23 157	14 977	11 640	8 395	7 683
Outagamie County	140 510	r128 730	119 398	101 794	81 722	70 032	51 923	r43 893	33 643	28 116	22 510	17 914
Ozaukee County	72 831	66 981	54 461	38 441	23 361	18 985	26 482	22 520	15 351	11 128	7 046	5 446
Pepin County	7 107	7 477	7 319	7 332	7 462	7 897	2 919	2 881	2 357	2 205	2 231	2 111
Pierce County	32 765	31 149	26 652	22 503	21 448	21 471	11 536	10 354	7 826	6 770	6 342	6 021
Polk County	34 773	32 351	26 666	24 968	24 944	26 197	18 562	16 228	11 799	10 144	9 029	7 753
Portage County	61 405	57 420	47 541	36 964	34 858	35 800	22 910	19 901	13 808	11 032	9 797	8 820
Price County	15 600	15 788	14 520	14 370	16 344	18 467	9 052	8 727	6 151	6 232	5 590	5 493
Racine County	175 034	173 132	170 838	141 781	109 585	94 047	66 945	62 565	52 829	43 895	34 112	27 633
Richland County	17 521	17 476	17 079	17 684	19 245	20 381	7 325	6 984	5 928	5 686	5 688	5 462
Rock County	139 510	139 420	131 970	113 913	92 778	80 173	54 840	52 103	41 814	35 778	28 402	23 526
Rusk County	15 079	15 589	14 238	14 794	16 790	17 737	7 904	7 194	5 476	5 270	5 345	4 930
St. Croix County	50 251	43 262	34 354	29 164	25 905	24 842	18 519	14 924	10 376	8 787	7 647	6 727
Sauk County	46 975	43 469	39 057	36 179	38 120	33 700	20 439	17 454	13 654	12 153	11 843	10 104
Sawyer County	14 181	12 843	9 670	9 475	10 323	11 540	13 025	11 053	6 452	7 230	5 591	4 745
Shawano County	37 157	35 928	32 650	34 351	35 249	35 378	16 737	15 246	12 088	11 430	10 816	9 572
Sheboygan County	103 877	100 935	96 660	86 484	80 631	76 221	40 695	37 351	31 207	28 064	24 712	21 640
Taylor County	18 901	18 817	16 958	17 843	18 456	20 105	7 710	7 163	5 517	5 527	5 398	5 343
Trempealeau County	25 263	26 158	23 344	23 377	23 730	24 381	10 097	9 744	7 639	7 360	6 941	6 400
Vernon County	25 617	25 642	24 557	25 663	27 906	29 940	10 830	10 141	8 448	8 344	8 362	7 999
Vilas County	17 707	16 535	10 958	9 332	9 363	8 894	20 225	18 388	9 823	9 409	6 630	4 836
Walworth County	75 000	71 507	63 444	52 368	41 584	33 103	36 937	33 397	25 773	22 539	19 032	15 110
Washburn County	13 772	13 174	10 601	10 301	11 665	12 496	9 829	8 716	5 736	5 342	5 051	4 126
Washington County	95 328	84 848	63 839	46 119	33 902	28 430	34 382	28 363	18 692	14 519	10 915	8 833
Waukesha County	304 715	r280 203	231 335	158 249	85 901	62 744	110 452	r92 583	65 241	47 301	27 490	20 681
Waupaca County	46 104	42 831	37 780	35 340	35 056	34 614	20 141	18 142	13 974	12 294	11 419	9 985
Waushara County	19 385	18 526	14 795	13 497	13 920	14 268	12 246	11 242	8 037	6 973	5 716	4 809
Winnebago County	140 320	r131 772	129 946	107 928	91 103	80 507	56 123	r49 751	40 133	33 276	27 800	23 236
Wood County	73 605	72 799	65 362	59 105	50 500	44 465	28 839	26 186	19 744	16 938	14 202	11 545
Wyoming	453 588	469 557	332 416	330 066	290 529	250 742	203 411	188 217	116 323	113 096	92 086	76 868
Albany County	30 797	29 062	26 431	21 290	19 055	13 946	13 844	11 954	8 800	7 727	6 014	4 551
Big Horn County	10 525	11 896	10 202	11 898	13 176	12 911	5 048	4 835	3 775	4 063	4 012	3 600
Campbell County	29 370	24 367	12 957	5 861	4 839	6 048	11 538	9 505	3 951	1 931	1 656	1 944
Carbon County	16 659	21 896	13 354	14 937	15 742	12 644	8 190	8 659	5 071	5 684	5 118	4 089
Converse County	11 128	14 069	5 938	6 366	5 933	6 631	5 234	5 350	2 291	2 337	2 080	2 170
Crook County	5 294	5 308	4 535	4 691	4 738	5 463	2 605	2 434	1 617	1 578	1 755	1 682
Fremont County	33 662	38 992	28 352	26 168	19 580	16 095	14 437	14 570	8 814	7 949	6 032	4 756
Goshen County	12 373	12 040	10 885	11 941	12 634	12 207	5 551	5 017	4 095	4 309	4 093	3 483
Hot Springs County	4 809	5 710	4 952	6 365	5 250	4 607	2 429	2 537	1 984	2 329	1 823	1 684
Johnson County	6 145	6 700	5 587	5 475	4 707	4 980	3 112	3 029	2 255	2 167	1 626	1 890
Laramie County	73 142	68 649	56 360	60 149	47 662	33 651	30 507	27 390	19 437	19 236	13 317	8 728
Lincoln County	12 625	12 177	8 640	9 018	9 023	10 286	5 409	4 671	2 942	2 923	2 694	2 783
Natrona County	61 226	71 856	51 264	49 623	31 437	23 858	29 082	28 493	17 324	16 690	10 359	8 381
Niobrara County	2 499	2 924	2 924	3 750	4 701	5 988	1 456	1 434	1 330	1 553	1 683	1 810
Park County	23 178	21 639	17 752	16 874	15 182	10 976	10 306	8 774	6 193	5 691	5 018	3 776
Platte County	8 145	11 975	6 486	7 195	7 925	8 013	4 026	5 053	2 448	2 631	2 737	2 566
Sheridan County	23 562	25 048	17 852	18 989	20 185	19 255	11 154	10 928	6 893	6 918	6 645	5 993
Sublette County	4 843	4 548	3 755	3 778	2 481	2 778	2 911	2 393	1 537	1 537	916	1 028
Sweetwater County	38 823	41 723	18 391	17 920	22 017	19 407	15 444	15 116	6 516	6 470	6 831	5 903
Teton County	11 172	9 355	4 823	3 062	2 593	2 543	7 060	4 894	1 995	1 516	928	801
Uinta County	18 705	13 021	7 100	7 484	7 331	7 223	7 246	4 497	2 204	2 125	2 113	1 919
Washakie County	8 388	9 496	7 569	8 883	7 252	5 858	3 732	3 784	2 659	2 958	2 277	1 578
Weston County	6 518	7 106	6 307	7 929	6 733	4 958	3 090	2 900	2 192	2 535	2 167	1 531

TIPSII [UPF] GPH21 CENSUS90 71583900 08/27/93 11:03 AM MACHINE: C DATA:CENSUS90*PH21TIPSDA00. 08/26/93 14:50:22 TAPE: NONE FRAME: 113
TSF:CENSUS90*92. 08/26/93 14:51:46 UTF:CENSUS90*93. 08/26/93 14:51:47 META:CENSUS90*PH21TABLES00. 08/26/93 15:23:55

Table 31. Land Area, Population, and Housing Units: 1990

[For information concerning historical counts, see "User Notes." Density is computed using land area. For definitions of terms and meanings of symbols, see text]

State County	Land area		Population			Housing units			Percent change			
									Population		Housing units	
	Square kilometers	Square miles	Total	Per square kilometer	Per square mile	Total	Per square kilometer	Per square mile	1980 to 1990	1970 to 1980	1980 to 1990	1970 to 1980
Alabama	131 443.1	50 750.2	4 040 587	30.7	79.6	1 670 379	12.7	32.9	3.8	13.1	13.8	31.0
Autauga County	1 543.7	596.0	34 222	22.2	57.4	12 732	8.2	21.4	6.1	31.9	16.1	48.2
Baldwin County	4 135.0	1 596.5	98 280	23.8	61.6	50 933	12.3	31.9	25.1	32.3	53.1	52.6
Barbour County	2 292.1	885.0	25 417	11.1	28.7	10 705	4.7	12.1	2.7	9.8	14.8	26.1
Bibb County	1 611.9	622.4	16 576	10.3	26.6	6 404	4.0	10.3	5.4	13.8	11.2	28.7
Blount County	1 672.3	645.7	39 248	23.5	60.8	15 790	9.4	24.5	7.6	35.8	14.0	50.3
Bullock County	1 618.9	625.1	11 042	6.8	17.7	4 458	2.8	7.1	4.2	–10.3	14.5	4.9
Butler County	2 012.3	776.9	21 892	10.9	28.2	8 745	4.3	11.3	1.0	–1.4	7.7	13.8
Calhoun County	1 576.0	608.5	116 034	73.6	190.7	46 753	29.7	76.8	–3.0	16.2	9.8	30.8
Chambers County	1 547.3	597.4	36 876	23.8	61.7	14 910	9.6	25.0	–5.8	7.8	3.3	20.5
Cherokee County	1 432.7	553.2	19 543	13.6	35.3	9 379	6.5	17.0	4.2	20.2	14.4	50.3
Chilton County	1 797.6	694.1	32 458	18.1	46.8	13 883	7.7	20.0	6.0	21.6	7.9	41.3
Choctaw County	2 366.2	913.6	16 018	6.8	17.5	6 789	2.9	7.4	–4.8	1.5	11.6	15.1
Clarke County	3 207.7	1 238.5	27 240	8.5	22.0	10 853	3.4	8.8	–1.6	3.7	8.3	19.9
Clay County	1 567.3	605.1	13 252	8.5	21.9	5 608	3.6	9.3	–3.2	8.4	5.3	22.9
Cleburne County	1 450.9	560.2	12 730	8.8	22.7	5 232	3.6	9.3	1.1	14.5	9.0	32.0
Coffee County	1 759.1	679.2	40 240	22.9	59.2	16 951	9.6	25.0	4.4	10.5	16.2	26.9
Colbert County	1 539.9	594.6	51 666	33.6	86.9	21 812	14.2	36.7	–5.1	9.8	4.9	29.3
Conecuh County	2 203.8	850.9	14 054	6.4	16.5	6 207	2.8	7.3	–11.4	1.5	3.5	16.2
Coosa County	1 690.0	652.5	11 063	6.5	17.0	5 113	3.0	7.8	–2.7	6.7	3.6	25.7
Covington County	2 679.9	1 034.7	36 478	13.6	35.3	16 178	6.0	15.6	–.9	8.1	6.3	21.9
Crenshaw County	1 578.9	609.6	13 635	8.6	22.4	5 938	3.8	9.7	–3.3	7.0	7.9	17.5
Cullman County	1 912.7	738.5	67 613	35.3	91.6	28 369	14.8	38.4	9.7	17.5	14.7	41.5
Dale County	1 453.3	561.1	49 633	34.2	88.5	19 432	13.4	34.6	3.8	–9.7	17.4	11.9
Dallas County	2 540.3	980.8	48 130	18.9	49.1	19 045	7.5	19.4	–10.7	–2.3	–1.5	15.2
DeKalb County	2 015.0	778.0	54 651	27.1	70.2	22 939	11.4	29.5	1.9	27.8	9.8	41.8
Elmore County	1 609.9	621.6	49 210	30.6	79.2	19 497	12.1	31.4	13.4	28.9	13.3	42.1
Escambia County	2 454.0	947.5	35 518	14.5	37.5	14 356	5.9	15.2	–7.5	10.1	5.9	25.3
Etowah County	1 385.2	534.8	99 840	72.1	186.7	41 787	30.2	78.1	–3.0	9.5	4.8	24.7
Fayette County	1 626.0	627.8	17 962	11.0	28.6	7 555	4.6	12.0	–4.4	15.7	.5	29.7
Franklin County	1 646.4	635.7	27 814	16.9	43.8	11 772	7.2	18.5	–1.8	18.5	4.7	34.4
Geneva County	1 492.8	576.4	23 647	15.8	41.0	10 416	7.0	18.1	–2.4	10.6	11.5	21.7
Greene County	1 673.0	646.0	10 153	6.1	15.7	4 162	2.5	6.4	–7.8	3.5	8.5	13.4
Hale County	1 667.4	643.8	15 498	9.3	24.1	6 370	3.8	9.9	–.6	–1.7	14.4	14.8
Henry County	1 455.5	562.0	15 374	10.6	27.4	7 056	4.8	12.6	.5	15.5	13.3	32.4
Houston County	1 503.3	580.4	81 331	54.1	140.1	33 196	22.1	57.2	9.0	31.9	16.2	48.2
Jackson County	2 794.1	1 078.8	47 796	17.1	44.3	19 768	7.1	18.3	–6.9	31.1	.8	51.3
Jefferson County	2 881.8	1 112.7	651 525	226.1	585.5	273 097	94.8	245.4	–2.9	4.1	5.1	22.0
Lamar County	1 566.7	604.9	15 715	10.0	26.0	6 617	4.2	10.9	–4.4	14.8	3.7	24.0
Lauderdale County	1 734.1	669.5	79 661	45.9	119.0	33 522	19.3	50.1	–1.0	18.3	9.7	36.7
Lawrence County	1 796.0	693.4	31 513	17.5	45.4	12 212	6.8	17.6	4.5	10.6	11.4	28.8
Lee County	1 576.8	608.8	87 146	55.3	143.1	36 636	23.2	60.2	14.2	24.5	23.5	52.8
Limestone County	1 471.4	568.1	54 135	36.8	95.3	21 455	14.6	37.8	17.7	10.3	30.1	30.1
Lowndes County	1 859.6	718.0	12 658	6.8	17.6	4 792	2.6	6.7	–4.4	2.8	13.5	22.5
Macon County	1 581.4	610.6	24 928	15.8	40.8	9 818	6.2	16.1	–7.0	8.0	6.4	30.4
Madison County	2 084.8	805.0	238 912	114.6	296.8	97 855	46.9	121.6	21.3	5.6	37.6	25.2
Marengo County	2 530.7	977.1	23 084	9.1	23.6	9 144	3.6	9.4	–7.7	5.2	2.6	21.4
Marion County	1 920.4	741.5	29 830	15.5	40.2	12 597	6.6	17.0	–.6	26.3	8.6	38.0
Marshall County	1 468.8	567.1	70 832	48.2	124.9	30 225	20.6	53.3	7.9	21.0	13.3	43.7
Mobile County	3 194.4	1 233.4	378 643	118.5	307.0	151 220	47.3	122.6	3.7	15.0	14.6	32.7
Monroe County	2 657.3	1 026.0	23 968	9.0	23.4	9 633	3.6	9.4	5.8	8.5	19.2	21.1
Montgomery County	2 045.8	789.9	209 085	102.2	264.7	84 525	41.3	107.0	6.1	17.4	14.6	32.3
Morgan County	1 508.0	582.2	100 043	66.3	171.8	40 419	26.8	69.4	10.9	16.7	19.5	36.2
Perry County	1 863.6	719.5	12 759	6.8	17.7	4 807	2.6	6.7	–14.9	–2.3	–4.2	8.1
Pickens County	2 283.0	881.5	20 699	9.1	23.5	8 379	3.7	9.5	–3.5	5.7	7.5	20.9
Pike County	1 738.1	671.1	27 595	15.9	41.1	11 506	6.6	17.1	–1.5	12.0	12.8	25.6
Randolph County	1 505.0	581.1	19 881	13.2	34.2	8 728	5.8	15.0	–.9	9.5	11.2	21.8
Russell County	1 660.5	641.1	46 860	28.2	73.1	19 633	11.8	30.6	–.9	4.3	10.0	26.5
St. Clair County	1 642.0	634.0	50 009	30.5	78.9	20 382	12.4	32.1	21.4	47.4	30.5	65.2
Shelby County	2 058.8	794.9	99 358	48.3	125.0	39 201	19.0	49.3	49.9	74.3	59.1	102.9
Sumter County	2 343.9	905.0	16 174	6.9	17.9	6 545	2.8	7.2	–4.2	–.3	7.2	20.4
Talladega County	1 915.6	739.6	74 107	38.7	100.2	29 861	15.6	40.4	.4	13.1	14.6	27.2
Tallapoosa County	1 859.7	718.0	38 826	20.9	54.1	17 312	9.3	24.1	.2	14.6	12.6	25.9
Tuscaloosa County	3 432.4	1 325.3	150 522	43.9	113.6	58 740	17.1	44.3	9.4	18.5	16.7	41.7
Walker County	2 057.6	794.5	67 670	32.9	85.2	28 427	13.8	35.8	–1.3	22.1	5.1	39.5
Washington County	2 799.1	1 080.7	16 694	6.0	15.4	6 625	2.4	6.1	–.7	3.6	12.0	26.5
Wilcox County	2 301.9	888.8	13 568	5.9	15.3	5 119	2.2	5.8	–7.9	–9.4	1.6	6.8
Winston County	1 591.5	614.5	22 053	13.9	35.9	10 254	6.4	16.7	.5	31.8	17.9	44.0
Alaska	1 477 267.5	570 373.6	550 043	.4	1.0	232 608	.2	.4	36.9	32.8	42.9	79.3
Aleutians East Borough	18 090.5	6 984.8	2 464	.1	.4	693	–	.1	–	–	–	–
Aleutians West Census Area	11 401.5	4 402.1	9 478	.8	2.2	2 051	.2	.5	–	–	–	–
Anchorage Borough	4 396.9	1 697.6	226 338	51.5	133.3	94 153	21.4	55.5	29.8	38.0	33.8	86.8
Bethel Census Area	106 416.4	41 087.4	13 656	.1	.3	4 362	–	.1	24.2	–	32.3	–
Bristol Bay Borough	1 344.8	519.2	1 410	1.0	2.7	596	.4	1.1	28.9	–4.5	61.5	72.4
Dillingham Census Area	47 829.3	18 466.9	4 012	.1	.2	1 691	–	.1	–13.0	–	–13.3	–
Fairbanks North Star Borough	19 068.7	7 362.4	77 720	4.1	10.6	31 823	1.7	4.3	44.0	17.7	40.1	81.4
Haines Borough	6 104.6	2 357.0	2 117	.3	.9	1 112	.2	.5	26.0	–	49.7	–
Juneau Borough	6 717.3	2 593.6	26 751	4.0	10.3	10 638	1.6	4.1	37.0	44.1	38.9	69.0
Kenai Peninsula Borough	41 644.4	16 078.9	40 802	1.0	2.5	19 364	.5	1.2	61.4	–	64.9	–
Ketchikan Gateway Borough	3 158.9	1 219.6	13 828	4.4	11.3	5 463	1.7	4.5	22.2	12.7	23.3	35.7
Kodiak Island Borough	16 738.1	6 462.6	13 309	.8	2.1	4 885	.3	.8	33.9	5.6	37.3	40.1
Lake and Peninsula Borough	61 207.7	23 632.3	1 668	–	.1	991	–	–	–	–	–	–
Matanuska-Susitna Borough	63 956.5	24 693.6	39 683	.6	1.6	20 953	.3	.8	122.7	173.7	107.5	139.2
Nome Census Area	59 602.5	23 012.6	8 288	.1	.4	3 684	.1	.2	26.8	13.7	41.3	53.4
North Slope Borough	227 558.7	87 860.5	5 979	–	.1	2 153	–	–	42.4	–	85.9	–
Northwest Arctic Borough	92 883.8	35 862.5	6 113	.1	.2	1 998	–	.1	–	–	–	–
Prince of Wales-Outer Ketchikan Census Area	18 970.4	7 324.5	6 278	.3	.9	2 543	.1	.3	64.3	–	83.6	–
Sitka Borough	7 463.0	2 881.5	8 588	1.2	3.0	3 222	.4	1.1	10.1	–	19.6	–
Skagway-Yakutat-Angoon Census Area	33 360.8	12 880.6	4 385	.1	.3	2 102	.1	.2	26.1	–	35.4	–
Southeast Fairbanks Census Area	67 324.7	25 994.1	5 913	.1	.2	3 149	–	.1	4.2	–	28.5	–
Valdez-Cordova Census Area	95 688.5	36 945.4	9 952	.1	.3	5 196	.1	.1	19.2	–	25.4	–
Wade Hampton Census Area	44 351.4	17 124.1	5 791	.1	.3	1 882	–	.1	24.1	19.1	60.4	70.0
Wrangell-Petersburg Census Area	15 044.1	5 808.5	7 042	.5	1.2	3 005	.2	.5	14.2	–	27.2	–
Yukon-Koyukuk Census Area	406 944.1	157 121.3	8 478	–	.1	4 899	–	–	7.7	–	53.5	–

TIPSII [UPF] GPH21 CENSUS90 71583900 08/27/93 11:03 AM MACHINE: C DATA:CENSUS90*PH21TIPSDA00. 08/26/93 14:50:22 TAPE: NONE FRAME: 114
TSF:CENSUS90*92. 08/26/93 14:51:46 UTF:CENSUS90*93. 08/26/93 14:51:47 META:CENSUS90*PH21TABLES00. 08/26/93 15:23:55

Table 31. **Land Area, Population, and Housing Units: 1990**—Con.

[For information concerning historical counts, see "User Notes." Density is computed using land area. For definitions of terms and meanings of symbols, see text]

State County	Land area		Population			Housing units			Percent change			
									Population		Housing units	
	Square kilometers	Square miles	Total	Per square kilometer	Per square mile	Total	Per square kilometer	Per square mile	1980 to 1990	1970 to 1980	1980 to 1990	1970 to 1980
Arizona	294 333.4	113 642.2	3 665 228	12.5	32.3	1 659 430	5.6	14.6	34.9	53.0	49.5	89.5
Apache County	29 022.7	11 205.7	61 591	2.1	5.5	26 731	.9	2.4	18.2	61.3	41.6	108.9
Cochise County	15 980.3	6 170.0	97 624	6.1	15.8	40 238	2.5	6.5	13.9	38.4	23.6	67.1
Coconino County	48 223.5	18 619.1	96 591	2.0	5.2	42 914	.9	2.3	28.8	55.2	41.8	104.4
Gila County	12 349.3	4 768.1	40 216	3.3	8.4	22 961	1.9	4.8	8.5	26.7	22.4	68.5
Graham County	11 990.8	4 629.6	26 554	2.2	5.7	9 112	.8	2.0	16.1	37.9	23.1	52.1
Greenlee County	4 784.1	1 847.1	8 008	1.7	4.3	3 582	.7	1.9	–29.7	10.4	–17.4	22.9
La Paz County	11 653.9	4 499.6	13 844	1.2	3.1	10 182	.9	2.3	–	–	–	–
Maricopa County	23 838.5	9 204.0	2 122 101	89.0	230.6	952 041	39.9	103.4	40.6	55.4	55.9	90.8
Mohave County	34 479.2	13 312.4	93 497	2.7	7.0	50 822	1.5	3.8	67.4	116.1	76.4	173.2
Navajo County	25 780.3	9 953.8	77 658	3.0	7.8	38 967	1.5	3.9	14.8	42.2	37.2	104.5
Pima County	23 794.3	9 187.0	666 880	28.0	72.6	298 207	12.5	32.5	25.5	51.1	36.4	84.3
Pinal County	13 908.3	5 370.0	116 379	8.4	21.7	52 732	3.8	9.8	28.0	32.6	54.7	71.8
Santa Cruz County	3 205.8	1 237.7	29 676	9.3	24.0	9 595	3.0	7.8	45.1	46.5	49.9	49.6
Yavapai County	21 040.0	8 123.5	107 714	5.1	13.3	54 805	2.6	6.7	58.1	84.2	62.3	108.1
Yuma County	14 282.4	5 514.4	106 895	7.5	19.4	46 541	3.3	8.4	20.4	45.9	25.6	90.5
Arkansas	134 875.1	52 075.3	2 350 725	17.4	45.1	1 000 667	7.4	19.2	2.8	18.9	11.4	33.0
Arkansas County	2 560.3	988.5	21 653	8.5	21.9	9 575	3.7	9.7	–10.3	3.5	–2.9	20.6
Ashley County	2 386.3	921.4	24 319	10.2	26.4	9 820	4.1	10.7	–8.3	6.3	.5	18.2
Baxter County	1 435.9	554.4	31 186	21.7	56.3	15 549	10.8	28.0	13.8	78.9	20.3	97.2
Benton County	2 184.2	843.3	97 499	44.6	115.6	41 444	19.0	49.1	24.8	54.8	28.7	71.7
Boone County	1 531.3	591.2	28 297	18.5	47.9	12 380	8.1	20.9	8.6	36.7	15.8	46.4
Bradley County	1 685.3	650.7	11 793	7.0	18.1	5 092	3.0	7.8	–14.5	8.0	–8.8	18.4
Calhoun County	1 627.4	628.3	5 826	3.6	9.3	2 437	1.5	3.9	–4.1	9.1	2.7	16.7
Carroll County	1 641.5	633.8	18 654	11.4	29.4	8 740	5.3	13.8	15.1	31.7	19.0	41.3
Chicot County	1 668.1	644.1	15 713	9.4	24.4	6 191	3.7	9.6	–11.6	–1.9	–5.9	6.6
Clark County	2 241.7	865.5	21 437	9.6	24.8	8 807	3.9	10.2	–8.0	8.3	–.1	22.0
Clay County	1 655.9	639.3	18 107	10.9	28.3	8 362	5.0	13.1	–12.1	9.8	–3.7	22.6
Cleburne County	1 432.5	553.1	19 411	13.6	35.1	10 802	7.5	19.5	14.8	63.4	25.8	94.2
Cleveland County	1 548.2	597.8	7 781	5.0	13.0	3 322	2.1	5.6	–1.0	19.1	7.9	30.3
Columbia County	1 984.4	766.2	25 691	12.9	33.5	10 690	5.4	14.0	–3.5	2.7	2.3	16.2
Conway County	1 440.6	556.2	19 151	13.3	34.4	8 009	5.6	14.4	–1.7	16.1	7.4	28.0
Craighead County	1 841.0	710.8	68 956	37.5	97.0	28 434	15.4	40.0	9.0	21.5	17.8	36.8
Crawford County	1 542.3	595.5	42 493	27.6	71.4	16 711	10.8	28.1	15.2	43.7	21.4	54.7
Crittenden County	1 581.2	610.5	49 939	31.6	81.8	18 875	11.9	30.9	.9	2.9	11.2	19.0
Cross County	1 595.2	615.9	19 225	12.1	31.2	7 254	4.5	11.8	–5.8	3.3	.9	19.1
Dallas County	1 728.7	667.5	9 614	5.6	14.4	4 049	2.3	6.1	–8.5	4.9	–4.3	20.4
Desha County	1 981.4	765.0	16 798	8.5	22.0	6 706	3.4	8.8	–14.9	5.3	–7.6	15.0
Drew County	2 145.1	828.2	17 369	8.1	21.0	7 159	3.3	8.6	–2.9	18.2	7.7	30.9
Faulkner County	1 676.7	647.4	60 006	35.8	92.7	23 397	14.0	36.1	29.9	46.3	39.2	64.9
Franklin County	1 578.9	609.6	14 897	9.4	24.4	6 228	3.9	10.2	1.3	30.1	9.5	39.8
Fulton County	1 601.2	618.2	10 037	6.3	16.2	4 839	3.0	7.8	.6	29.6	11.0	43.6
Garland County	1 756.2	678.1	73 397	41.8	108.2	37 966	21.6	56.0	4.1	30.3	11.3	42.2
Grant County	1 636.4	631.8	13 948	8.5	22.1	5 540	3.4	8.8	7.2	34.0	13.0	46.3
Greene County	1 495.9	577.6	31 804	21.3	55.1	13 216	8.8	22.9	3.4	24.1	10.6	36.2
Hempstead County	1 887.7	728.8	21 621	11.5	29.7	9 690	5.1	13.3	–8.4	22.4	–	35.9
Hot Spring County	1 592.8	615.0	26 115	16.4	42.5	11 378	7.1	18.5	–2.5	22.1	6.3	38.7
Howard County	1 521.5	587.5	13 569	8.9	23.1	5 600	3.7	9.5	.8	17.9	8.9	22.4
Independence County	1 978.4	763.8	31 192	15.8	40.8	12 838	6.5	16.8	3.5	32.7	10.4	38.9
Izard County	1 504.1	580.7	11 364	7.6	19.6	5 535	3.7	9.5	5.5	45.9	9.1	58.6
Jackson County	1 641.0	633.6	18 944	11.5	29.9	8 086	4.9	12.8	–12.4	5.8	–2.5	17.1
Jefferson County	2 291.6	884.8	85 487	37.3	96.6	33 311	14.5	37.6	–5.7	6.3	.8	16.5
Johnson County	1 715.1	662.2	18 221	10.6	27.5	7 984	4.7	12.1	4.6	27.8	11.2	36.0
Lafayette County	1 363.7	526.5	9 643	7.1	18.3	4 523	3.3	8.6	–5.5	1.9	.5	18.7
Lawrence County	1 519.3	586.6	17 457	11.5	29.8	7 692	5.1	13.1	–5.3	13.0	2.8	22.9
Lee County	1 558.4	601.7	13 053	8.4	21.7	5 085	3.3	8.5	–15.9	–17.6	–3.4	–5.2
Lincoln County	1 453.6	561.2	13 690	9.4	24.4	4 295	3.0	7.7	2.4	3.5	1.6	11.7
Little River County	1 377.3	531.8	13 966	10.1	26.3	6 171	4.5	11.6	.1	24.6	7.7	42.7
Logan County	1 838.7	709.9	20 557	11.2	29.0	8 539	4.6	12.0	2.1	20.0	8.1	27.7
Lonoke County	1 982.6	765.5	39 268	19.8	51.3	15 009	7.6	19.6	13.8	31.5	20.6	39.6
Madison County	2 167.7	837.0	11 618	5.4	13.9	5 182	2.4	6.2	2.2	20.3	9.2	33.6
Marion County	1 548.1	597.7	12 001	7.8	20.1	6 139	4.0	10.3	5.9	61.9	13.9	76.8
Miller County	1 616.3	624.1	38 467	23.8	61.6	16 172	10.0	25.9	1.9	13.1	10.1	23.7
Mississippi County	2 326.6	898.3	57 525	24.7	64.0	22 232	9.6	24.7	–3.2	–4.0	3.1	8.8
Monroe County	1 571.4	606.7	11 333	7.2	18.7	5 063	3.2	8.3	–19.2	–10.2	–11.6	14.6
Montgomery County	2 022.7	781.0	7 841	3.9	10.0	4 269	2.1	5.5	.9	33.5	18.6	52.7
Nevada County	1 605.8	620.0	10 101	6.3	16.3	4 287	2.7	6.9	–8.9	9.8	–3.3	16.0
Newton County	2 131.6	823.0	7 666	3.6	9.3	3 439	1.6	4.2	–1.1	32.7	11.6	35.1
Ouachita County	1 897.2	732.5	30 574	16.1	41.7	13 204	7.0	18.0	.1	–1.0	9.0	9.0
Perry County	1 427.0	551.0	7 969	5.6	14.5	3 702	2.6	6.7	9.7	29.0	16.6	43.2
Phillips County	1 794.2	692.7	28 838	16.1	41.6	11 094	6.2	16.0	–17.0	–13.1	–10.4	.4
Pike County	1 561.9	603.1	10 086	6.5	16.7	4 550	2.9	7.5	–2.7	19.1	7.0	26.3
Poinsett County	1 962.7	757.8	24 664	12.6	32.5	10 271	5.2	13.6	–8.7	.7	.6	14.4
Polk County	2 226.0	859.5	17 347	7.8	20.2	7 732	3.5	9.0	2.0	27.9	10.5	34.8
Pope County	2 103.0	812.0	45 883	21.8	56.5	18 430	8.8	22.7	17.8	36.2	23.8	50.6
Prairie County	1 673.1	646.0	9 518	5.7	14.7	4 340	2.6	6.7	–6.0	–1.0	6.9	12.7
Pulaski County	1 996.8	771.0	349 660	175.1	453.5	151 538	75.9	196.5	2.7	18.6	14.1	35.2
Randolph County	1 688.3	651.9	16 558	9.8	25.4	7 343	4.3	11.3	–1.5	33.1	9.3	44.4
St. Francis County	1 641.8	633.9	28 497	17.4	45.0	10 958	6.7	17.3	–7.6	.2	2.8	18.1
Saline County	1 877.1	724.8	64 183	34.2	88.6	24 602	13.1	33.9	20.7	47.2	30.5	61.3
Scott County	2 315.3	893.9	10 205	4.4	11.4	4 485	1.9	5.0	5.4	18.0	16.8	26.4
Searcy County	1 728.0	667.2	7 841	4.5	11.8	3 739	2.2	5.6	–11.3	14.4	1.5	21.3
Sebastian County	1 389.2	536.4	99 590	71.7	185.7	43 621	31.4	81.3	4.6	20.1	11.5	36.8
Sevier County	1 460.7	564.0	13 637	9.3	24.2	5 880	4.0	10.4	–2.9	24.7	6.4	32.6
Sharp County	1 565.4	604.4	14 109	9.0	23.3	7 617	4.9	12.6	–3.3	77.4	5.7	64.6
Stone County	1 571.2	606.6	9 775	6.2	16.1	4 548	2.9	7.5	8.3	31.9	17.9	45.3
Union County	2 691.0	1 039.0	46 719	17.4	45.0	20 276	7.5	19.5	–3.7	6.9	2.8	18.5
Van Buren County	1 842.9	711.6	14 008	7.6	19.7	7 580	4.1	10.7	4.9	61.4	25.1	80.3
Washington County	2 461.1	950.2	113 409	46.1	119.4	47 349	19.2	49.8	12.9	29.9	23.0	45.0
White County	2 678.4	1 034.1	54 676	20.4	52.9	21 658	8.1	20.9	7.6	29.5	17.2	33.9
Woodruff County	1 519.3	586.6	9 520	6.3	16.2	4 169	2.7	7.1	–15.1	–2.9	–6.9	10.7
Yell County	2 403.2	927.9	17 759	7.4	19.1	7 868	3.3	8.5	4.3	19.8	14.4	28.3

TIPSII [UPF] GPH21 CENSUS90 71583900 08/27/93 11:03 AM MACHINE: C DATA:CENSUS90*PH21TIPSDA00. 08/26/93 14:50:22 TAPE: NONE FRAME: 115
TSF:CENSUS90*92. 08/26/93 14:51:46 UTF:CENSUS90*93. 08/26/93 14:51:47 META:CENSUS90*PH21TABLES00. 08/26/93 15:23:55

Table 31. **Land Area, Population, and Housing Units: 1990**—Con.

[For information concerning historical counts, see "User Notes." Density is computed using land area. For definitions of terms and meanings of symbols, see text]

State County	Land area		Population			Housing units			Percent change			
									Population		Housing units	
	Square kilometers	Square miles	Total	Per square kilometer	Per square mile	Total	Per square kilometer	Per square mile	1980 to 1990	1970 to 1980	1980 to 1990	1970 to 1980
California	403 970.7	155 973.2	29 760 021	73.7	190.8	11 182 882	27.7	71.7	25.7	18.5	20.5	32.6
Alameda County	1 910.1	737.5	1 279 182	669.7	1 734.5	504 109	263.9	683.5	15.7	3.2	13.4	17.4
Alpine County	1 913.1	738.7	1 113	.6	1.5	1 319	.7	1.8	1.5	126.7	41.4	79.1
Amador County	1 534.7	592.6	30 039	19.6	50.7	12 814	8.3	21.6	55.5	63.4	35.7	84.5
Butte County	4 246.6	1 639.6	182 120	42.9	111.1	76 115	17.9	46.4	26.6	41.1	24.0	61.0
Calaveras County	2 642.3	1 020.2	31 998	12.1	31.4	19 153	7.2	18.8	54.5	52.4	50.3	81.1
Colusa County	2 980.5	1 150.8	16 275	5.5	14.1	6 295	2.1	5.5	27.2	2.9	18.0	9.6
Contra Costa County	1 865.5	720.3	803 732	430.8	1 115.8	316 170	169.5	438.9	22.5	18.0	25.5	41.7
Del Norte County	2 610.4	1 007.9	23 460	9.0	23.3	9 091	3.5	9.0	28.8	24.9	19.9	41.9
El Dorado County	4 432.8	1 711.5	125 995	28.4	73.6	61 451	13.9	35.9	46.8	95.8	36.6	88.5
Fresno County	15 444.7	5 963.2	667 490	43.2	111.9	235 563	15.3	39.5	29.7	24.5	21.6	42.7
Glenn County	3 405.6	1 314.9	24 798	7.3	18.9	9 329	2.7	7.1	16.1	21.9	10.7	33.8
Humboldt County	9 253.5	3 572.8	119 118	12.9	33.3	51 134	5.5	14.3	9.8	8.9	12.7	28.9
Imperial County	10 813.4	4 175.1	109 303	10.1	26.2	36 559	3.4	8.8	18.7	23.7	13.9	37.1
Inyo County	26 397.5	10 192.1	18 281	.7	1.8	8 712	.3	.9	2.2	14.9	2.7	38.3
Kern County	21 086.8	8 141.6	543 477	25.8	66.8	198 636	9.4	24.4	34.8	22.1	27.6	41.4
Kings County	3 598.8	1 389.5	101 469	28.2	73.0	30 843	8.6	22.2	37.6	10.5	20.0	27.6
Lake County	3 259.4	1 258.5	50 631	15.5	40.2	28 822	8.8	22.9	39.2	86.0	25.3	89.2
Lassen County	11 803.9	4 557.5	27 598	2.3	6.1	10 358	.9	2.3	27.4	29.0	16.4	46.6
Los Angeles County	10 515.3	4 060.0	8 863 164	842.9	2 183.0	3 163 343	300.8	779.1	18.5	6.2	10.8	12.4
Madera County	5 538.5	2 138.4	88 090	15.9	41.2	30 831	5.6	14.4	39.6	52.0	25.3	66.4
Marin County	1 346.2	519.8	230 096	170.9	442.7	99 757	74.1	191.9	3.4	6.7	7.7	28.7
Mariposa County	3 758.6	1 451.2	14 302	3.8	9.9	7 700	2.0	5.3	28.8	84.7	33.6	86.5
Mendocino County	9 089.0	3 509.3	80 345	8.8	22.9	33 649	3.7	9.6	20.4	30.6	16.0	53.3
Merced County	4 995.8	1 928.9	178 403	35.7	92.5	58 410	11.7	30.3	32.6	28.6	16.8	52.9
Modoc County	10 215.9	3 944.4	9 678	.9	2.5	4 672	.5	1.2	12.4	15.3	25.0	29.3
Mono County	7 885.2	3 044.5	9 956	1.3	3.3	10 664	1.4	3.5	16.1	113.6	27.0	172.5
Monterey County	8 603.8	3 321.9	355 660	41.3	107.1	121 224	14.1	36.5	22.5	17.4	17.1	36.6
Napa County	1 952.5	753.9	110 765	56.7	146.9	44 199	22.6	58.6	11.7	25.3	10.4	49.2
Nevada County	2 480.3	957.7	78 510	31.7	82.0	37 352	15.1	39.0	52.0	96.0	50.9	107.0
Orange County	2 045.3	789.7	2 410 556	1 178.6	3 052.5	875 072	427.8	1 108.1	24.7	36.0	21.3	55.8
Placer County	3 637.4	1 404.4	172 796	47.5	123.0	77 879	21.4	55.5	47.4	51.0	44.2	77.4
Plumas County	6 614.8	2 554.0	19 739	3.0	7.7	11 942	1.8	4.7	13.8	48.1	26.4	57.1
Riverside County	18 669.1	7 208.2	1 170 413	62.7	162.4	483 847	25.9	67.1	76.5	45.1	64.0	74.5
Sacramento County	2 501.1	965.7	1 041 219	416.3	1 078.2	417 574	167.0	432.4	32.9	23.5	29.0	52.6
San Benito County	3 597.9	1 389.1	36 697	10.2	26.4	12 230	3.4	8.8	46.8	37.2	39.8	47.7
San Bernardino County	51 961.2	20 062.2	1 418 380	27.3	70.7	542 332	10.4	27.0	58.5	31.2	46.5	47.3
San Diego County	10 889.6	4 204.5	2 498 016	229.4	594.1	946 240	86.9	225.1	34.2	37.1	31.4	59.8
San Francisco County	121.0	46.7	723 959	5 983.1	15 502.3	328 471	2 714.6	7 033.6	6.6	–5.0	3.7	2.0
San Joaquin County	3 624.1	1 399.3	480 628	132.6	343.5	166 274	45.9	118.8	38.4	19.3	22.3	41.0
San Luis Obispo County	8 558.7	3 304.5	217 162	25.4	65.7	90 200	10.5	27.3	39.7	47.1	35.1	77.5
San Mateo County	1 163.2	449.1	649 623	558.5	1 446.5	251 782	216.5	560.6	10.6	5.4	8.0	22.0
Santa Barbara County	7 092.6	2 738.5	369 608	52.1	135.0	138 149	19.5	50.4	23.7	13.0	20.2	29.4
Santa Clara County	3 344.3	1 291.2	1 497 577	447.8	1 159.8	540 240	161.5	418.4	15.6	21.6	14.0	40.7
Santa Cruz County	1 154.3	445.7	229 734	199.0	515.4	91 878	79.6	206.1	22.1	52.0	13.6	55.5
Shasta County	9 804.8	3 785.7	147 036	15.0	38.8	60 552	6.2	16.0	27.2	48.9	27.5	73.0
Sierra County	2 469.4	953.4	3 318	1.3	3.5	2 166	.9	2.3	8.0	29.9	14.4	22.1
Siskiyou County	16 284.0	6 287.3	43 531	2.7	6.9	20 141	1.2	3.2	9.6	19.6	15.1	33.9
Solano County	2 145.0	828.2	340 421	158.7	411.0	119 533	55.7	144.3	44.7	36.8	41.8	56.7
Sonoma County	4 082.4	1 576.2	388 222	95.1	246.3	161 062	39.5	102.2	29.5	46.3	29.7	59.1
Stanislaus County	3 870.9	1 494.6	370 522	95.7	247.9	132 027	34.1	88.3	39.3	36.7	28.8	56.7
Sutter County	1 561.0	602.7	64 415	41.3	106.9	24 163	15.5	40.1	23.3	24.6	18.3	44.8
Tehama County	7 643.2	2 951.0	49 625	6.5	16.8	20 403	2.7	6.9	27.6	31.7	23.2	54.7
Trinity County	8 233.3	3 178.9	13 063	1.6	4.1	7 540	.9	2.4	10.2	55.7	18.7	69.3
Tulare County	12 495.0	4 824.3	311 921	25.0	64.7	105 013	8.4	21.8	26.9	30.5	18.3	43.4
Tuolumne County	5 790.3	2 235.6	48 456	8.4	21.7	25 175	4.3	11.3	42.8	53.0	30.0	72.2
Ventura County	4 781.0	1 845.9	669 016	139.9	362.4	228 478	47.8	123.8	26.4	39.8	24.6	62.7
Yolo County	2 622.2	1 012.4	141 092	53.8	139.4	53 000	20.2	52.4	24.4	23.5	21.5	46.6
Yuba County	1 632.9	630.5	58 228	35.7	92.4	21 245	13.0	33.7	17.1	11.2	10.4	35.5
Colorado	268 657.7	103 728.8	3 294 394	12.3	31.8	1 477 349	5.5	14.2	14.0	30.8	23.7	57.6
Adams County	3 087.3	1 192.0	265 038	85.8	222.3	106 947	34.6	89.7	7.8	32.4	19.8	73.5
Alamosa County	1 872.0	722.8	13 617	7.3	18.8	5 254	2.8	7.3	15.4	3.3	18.5	20.5
Arapahoe County	2 080.2	803.2	391 511	188.2	487.4	168 665	81.1	210.0	33.5	80.9	49.3	130.9
Archuleta County	3 494.9	1 349.4	5 345	1.5	4.0	3 951	1.1	2.9	45.9	34.1	93.3	68.8
Baca County	6 619.7	2 555.9	4 556	.7	1.8	2 434	.4	1.0	–15.8	–4.4	–1.8	9.6
Bent County	3 921.3	1 514.0	5 048	1.3	3.3	2 332	.6	1.5	–15.0	–8.3	–1.4	11.3
Boulder County	1 923.0	742.5	225 339	117.2	303.5	94 621	49.2	127.4	18.8	43.8	26.8	68.5
Chaffee County	2 625.0	1 013.5	12 684	4.8	12.5	6 547	2.5	6.5	–4.0	30.2	13.3	54.2
Cheyenne County	4 614.0	1 781.5	2 397	.5	1.3	1 083	.2	.6	11.3	–10.0	13.0	6.6
Clear Creek County	1 024.2	395.5	7 619	7.4	19.3	4 811	4.7	12.2	4.3	51.6	14.6	68.4
Conejos County	3 334.2	1 287.3	7 453	2.2	5.8	3 574	1.1	2.8	–4.3	–.6	14.7	22.5
Costilla County	3 177.9	1 227.0	3 190	1.0	2.6	1 743	.5	1.4	3.9	–.5	21.3	29.0
Crowley County	2 043.6	789.0	3 946	1.9	5.0	1 415	.7	1.8	32.1	–3.1	4.0	5.0
Custer County	1 913.8	738.9	1 926	1.0	2.6	2 216	1.2	3.0	26.0	36.4	100.0	24.9
Delta County	2 958.3	1 142.2	20 980	7.1	18.4	10 082	3.4	8.8	–1.1	38.9	9.1	49.4
Denver County	397.0	153.3	467 610	1 177.9	3 050.3	239 636	603.6	1 563.2	–5.0	–4.2	5.0	17.7
Dolores County	2 763.6	1 067.0	1 504	.5	1.4	947	.3	.9	–9.2	1.0	3.8	22.7
Douglas County	2 176.0	840.2	60 391	27.8	71.9	22 291	10.2	26.5	140.1	199.2	157.0	223.5
Eagle County	4 371.8	1 688.0	21 928	5.0	13.0	15 226	3.5	9.0	64.6	77.6	37.7	239.6
Elbert County	4 793.8	1 850.9	9 646	2.0	5.2	3 997	.8	2.2	40.8	75.5	46.8	94.2
El Paso County	5 508.1	2 126.7	397 014	72.1	186.7	165 056	30.0	77.6	28.3	31.1	40.4	59.5
Fremont County	3 970.6	1 533.0	32 273	8.1	21.1	13 683	3.4	8.9	12.5	30.7	19.1	50.7
Garfield County	7 634.0	2 947.5	29 974	3.9	10.2	12 517	1.6	4.2	33.1	51.9	33.9	68.8
Gilpin County	388.2	149.9	3 070	7.9	20.5	2 438	6.3	16.3	25.8	91.9	21.2	59.1
Grand County	4 790.9	1 849.8	7 966	1.7	4.3	9 985	2.1	5.4	6.6	82.0	38.5	143.1
Gunnison County	8 389.5	3 239.2	10 273	1.2	3.2	7 294	.9	2.3	–3.8	41.1	27.2	70.6
Hinsdale County	2 895.0	1 117.8	467	.2	.4	1 254	.4	1.1	14.5	102.0	79.9	7.1
Huerfano County	4 120.3	1 590.9	6 009	1.5	3.8	3 913	.9	2.5	–6.6	–2.2	12.9	21.4
Jackson County	4 178.5	1 613.3	1 605	.4	1.0	1 326	.3	.8	–13.7	2.9	25.0	25.6
Jefferson County	2 000.1	772.2	438 430	219.2	567.8	178 611	89.3	231.3	17.9	57.9	28.9	90.3
Kiowa County	4 587.2	1 771.1	1 688	.4	1.0	878	.2	.5	–12.7	–4.5	5.1	5.7
Kit Carson County	5 597.0	2 161.0	7 140	1.3	3.3	3 224	.6	1.5	–5.9	.9	–1.9	19.9
Lake County	976.2	376.9	6 007	6.2	15.9	3 527	3.6	9.4	–31.9	6.6	–5.9	26.8
La Plata County	4 382.5	1 692.1	32 284	7.4	19.1	15 412	3.5	9.1	18.7	41.6	28.0	72.2
Larimer County	6 737.7	2 601.4	186 136	27.6	71.6	77 811	11.5	29.9	24.8	65.9	25.1	83.5
Las Animas County	12 362.0	4 773.0	13 765	1.1	2.9	6 975	.6	1.5	–7.5	–5.3	8.5	11.3
Lincoln County	6 698.4	2 586.3	4 529	.7	1.8	2 204	.3	.9	–2.8	–3.5	2.8	14.3
Logan County	4 762.0	1 838.6	17 567	3.7	9.6	7 824	1.6	4.3	–11.2	5.0	.1	22.3
Mesa County	8 619.3	3 327.9	93 145	10.8	28.0	39 208	4.5	11.8	14.2	49.9	20.4	71.6
Mineral County	2 268.4	875.8	558	.2	.6	1 201	.5	1.4	–30.5	2.3	72.3	9.4

TIPSII [UPF] GPH21 CENSUS90 71583900 08/27/93 11:03 AM MACHINE: C DATA:CENSUS90*PH21TIPSDA00. 08/26/93 14:50:22 TAPE: NONE FRAME: 116
TSF:CENSUS90*92. 08/26/93 14:51:46 UTF:CENSUS90*93. 08/26/93 14:51:47 META:CENSUS90*PH21TABLES00. 08/26/93 15:23:55

Table 31. **Land Area, Population, and Housing Units: 1990**—Con.

[For information concerning historical counts, see "User Notes." Density is computed using land area. For definitions of terms and meanings of symbols, see text]

State County	Land area		Population			Housing units			Percent change			
									Population		Housing units	
	Square kilometers	Square miles	Total	Per square kilometer	Per square mile	Total	Per square kilometer	Per square mile	1980 to 1990	1970 to 1980	1980 to 1990	1970 to 1980
Colorado—Con.												
Moffat County	12 283.1	4 742.5	11 357	.9	2.4	5 235	.4	1.1	–13.4	101.3	–.5	111.6
Montezuma County	5 275.7	2 036.9	18 672	3.5	9.2	8 050	1.5	4.0	13.1	27.5	23.9	45.0
Montrose County	5 803.5	2 240.7	24 423	4.2	10.9	10 353	1.8	4.6	.3	32.6	10.4	51.1
Morgan County	3 329.3	1 285.5	21 939	6.6	17.1	9 230	2.8	7.2	–2.4	12.0	2.3	28.3
Otero County	3 271.0	1 262.9	20 185	6.2	16.0	8 739	2.7	6.9	–10.5	–4.0	–1.1	10.4
Ouray County	1 404.0	542.1	2 295	1.6	4.2	1 507	1.1	2.8	19.2	24.5	26.7	48.8
Park County	5 700.1	2 200.8	7 174	1.3	3.3	7 247	1.3	3.3	34.5	144.1	48.7	111.3
Phillips County	1 781.0	687.7	4 189	2.4	6.1	1 960	1.1	2.9	–7.7	9.9	–2.6	22.5
Pitkin County	2 512.8	970.2	12 661	5.0	13.0	9 837	3.9	10.1	22.5	67.1	15.7	209.4
Prowers County	4 248.9	1 640.5	13 347	3.1	8.1	5 855	1.4	3.6	2.1	–1.3	7.4	16.9
Pueblo County	6 187.0	2 388.8	123 051	19.9	51.5	50 872	8.2	21.3	–2.2	6.5	3.6	30.4
Rio Blanco County	8 342.8	3 221.2	5 972	.7	1.9	2 803	.3	.9	–4.4	29.2	11.1	24.5
Rio Grande County	2 363.6	912.6	10 770	4.6	11.8	5 277	2.2	5.8	2.5	.2	18.8	19.6
Routt County	6 117.0	2 361.8	14 088	2.3	6.0	9 252	1.5	3.9	5.1	103.3	27.1	135.5
Saguache County	8 206.8	3 168.7	4 619	.6	1.5	2 306	.3	.7	17.4	2.8	22.4	16.7
San Juan County	1 003.5	387.5	745	.7	1.9	481	.5	1.2	–10.5	.2	1.3	27.7
San Miguel County	3 332.1	1 286.5	3 653	1.1	2.8	2 635	.8	2.0	14.4	63.8	51.5	76.9
Sedgwick County	1 420.0	548.3	2 690	1.9	4.9	1 414	1.0	2.6	–17.5	–4.0	–2.2	4.8
Summit County	1 575.3	608.2	12 881	8.2	21.2	17 091	10.8	28.1	45.6	232.0	66.6	366.8
Teller County	1 442.9	557.1	12 468	8.6	22.4	7 565	5.2	13.6	55.2	142.3	48.3	132.9
Washington County	6 529.8	2 521.2	4 812	.7	1.9	2 307	.4	.9	–9.2	–4.3	–4.3	12.7
Weld County	10 341.3	3 992.8	131 821	12.7	33.0	51 138	4.9	12.8	6.8	38.2	10.0	60.8
Yuma County	6 128.3	2 366.1	8 954	1.5	3.8	4 082	.7	1.7	–7.4	13.3	–1.7	17.0
Connecticut	12 549.6	4 845.4	3 287 116	261.9	678.4	1 320 850	105.3	272.6	5.8	2.5	14.0	18.1
Fairfield County	1 621.0	625.9	827 645	510.6	1 322.3	324 355	200.1	518.2	2.5	1.8	9.9	15.9
Hartford County	1 904.9	735.5	851 783	447.2	1 158.1	341 812	179.4	464.7	5.4	–1.0	13.7	14.4
Litchfield County	2 382.8	920.0	174 092	73.1	189.2	74 274	31.2	80.7	11.1	8.8	20.2	21.0
Middlesex County	956.4	369.3	143 196	149.7	387.7	61 593	64.4	166.8	11.0	12.2	20.3	32.7
New Haven County	1 569.0	605.8	804 219	512.6	1 327.5	327 079	208.5	539.9	5.6	2.2	13.9	18.3
New London County	1 725.1	666.1	254 957	147.8	382.8	104 461	60.6	156.8	6.9	3.4	15.7	22.9
Tolland County	1 062.1	410.1	128 699	121.2	313.8	46 677	43.9	113.8	12.1	11.0	22.7	27.9
Windham County	1 328.2	512.8	102 525	77.2	199.9	40 599	30.6	79.2	11.1	9.2	17.2	22.0
Delaware	5 062.5	1 954.6	666 168	131.6	340.8	289 919	57.3	148.3	12.1	8.4	21.5	32.4
Kent County	1 529.8	590.7	110 993	72.6	187.9	42 106	27.5	71.3	13.0	19.9	19.1	40.1
New Castle County	1 104.1	426.3	441 946	400.3	1 036.7	173 560	157.2	407.1	11.0	3.2	16.8	23.1
Sussex County	2 428.5	937.7	113 229	46.6	120.8	74 253	30.6	79.2	15.5	22.0	35.8	59.5
District of Columbia	159.1	61.4	606 900	3 814.6	9 884.4	278 489	1 750.4	4 535.7	–4.8	–15.5	.4	–.3
District of Columbia	159.1	61.4	606 900	3 814.6	9 884.4	278 489	1 750.4	4 535.7	–4.8	–15.5	.4	–.3
Florida	139 697.3	53 937.2	12 937 926	92.6	239.9	6 100 262	43.7	113.1	32.7	43.5	39.3	73.2
Alachua County	2 264.4	874.3	181 596	80.2	207.7	79 022	34.9	90.4	20.0	44.5	34.0	75.8
Baker County	1 515.8	585.2	18 486	12.2	31.6	5 975	3.9	10.2	20.9	65.4	31.4	93.4
Bay County	1 978.1	763.7	126 994	64.2	166.3	65 999	33.4	86.4	29.9	29.8	53.8	59.0
Bradford County	759.3	293.2	22 515	29.7	76.8	8 099	10.7	27.6	12.4	36.9	11.7	56.7
Brevard County	2 637.9	1 018.5	398 978	151.2	391.7	185 150	70.2	181.8	46.2	18.7	62.6	46.1
Broward County	3 131.0	1 208.9	1 255 488	401.0	1 038.5	628 660	200.8	520.0	23.3	64.2	29.3	91.9
Calhoun County	1 469.5	567.4	11 011	7.5	19.4	4 468	3.0	7.9	18.5	21.9	25.4	31.4
Charlotte County	1 796.6	693.7	110 975	61.8	160.0	64 641	36.0	93.2	89.8	112.1	85.8	153.0
Citrus County	1 511.5	583.6	93 515	61.9	160.2	49 854	33.0	85.4	71.0	185.0	70.8	198.9
Clay County	1 557.0	601.1	105 986	68.1	176.3	40 249	25.9	67.0	58.1	109.2	65.4	121.4
Collier County	5 245.9	2 025.5	152 099	29.0	75.1	94 165	18.0	46.5	76.9	126.0	85.6	188.6
Columbia County	2 064.6	797.2	42 613	20.6	53.5	17 818	8.6	22.4	20.4	40.2	30.7	61.3
Dade County	5 036.7	1 944.7	1 937 094	384.6	996.1	771 288	153.1	396.6	19.2	28.2	15.9	46.6
DeSoto County	1 650.7	637.3	23 865	14.5	37.4	10 310	6.2	16.2	25.3	45.8	38.2	82.1
Dixie County	1 823.5	704.1	10 585	5.8	15.0	6 445	3.5	9.2	36.6	41.4	60.7	112.8
Duval County	2 004.3	773.9	672 971	335.8	869.6	284 673	142.0	367.8	17.9	8.0	25.4	30.3
Escambia County	1 718.8	663.6	262 798	152.9	396.0	112 230	65.3	169.1	12.4	13.9	26.6	36.1
Flagler County	1 256.2	485.0	28 701	22.8	59.2	15 215	12.1	31.4	163.0	145.0	158.3	215.5
Franklin County	1 383.0	534.0	8 967	6.5	16.8	5 891	4.3	11.0	17.0	8.4	31.0	31.9
Gadsden County	1 336.9	516.2	41 105	30.7	79.6	14 859	11.1	28.8	–1.3	6.4	11.0	30.4
Gilchrist County	903.6	348.9	9 667	10.7	27.7	4 071	4.5	11.7	67.6	62.4	53.8	111.3
Glades County	2 003.4	773.5	7 591	3.8	9.8	4 624	2.3	6.0	26.7	63.3	33.1	140.8
Gulf County	1 463.5	565.1	11 504	7.9	20.4	6 339	4.3	11.2	7.9	5.6	33.7	24.9
Hamilton County	1 333.5	514.9	10 930	8.2	21.2	4 119	3.1	8.0	24.8	12.5	23.2	30.4
Hardee County	1 650.8	637.4	19 499	11.8	30.6	7 941	4.8	12.5	–4.1	36.7	6.8	54.8
Hendry County	2 985.5	1 152.7	25 773	8.6	22.4	9 945	3.3	8.6	38.6	56.8	41.4	76.5
Hernando County	1 238.8	478.3	101 115	81.6	211.4	50 018	40.4	104.6	127.4	161.5	121.9	189.9
Highlands County	2 663.8	1 028.5	68 432	25.7	66.5	40 114	15.1	39.0	44.0	61.1	54.3	107.2
Hillsborough County	2 722.1	1 051.0	834 054	306.4	793.6	367 740	135.1	349.9	28.9	32.0	39.5	56.4
Holmes County	1 249.8	482.5	15 778	12.6	32.7	6 785	5.4	14.1	7.2	37.3	18.0	40.9
Indian River County	1 303.4	503.2	90 208	69.2	179.3	47 128	36.2	93.7	50.6	66.4	60.2	108.5
Jackson County	2 371.9	915.8	41 375	17.4	45.2	16 320	6.9	17.8	5.7	13.7	11.9	28.2
Jefferson County	1 548.3	597.8	11 296	7.3	18.9	4 395	2.8	7.4	5.5	21.9	14.4	43.2
Lafayette County	1 405.9	542.8	5 578	4.0	10.3	2 266	1.6	4.2	38.2	39.5	28.5	70.3
Lake County	2 468.5	953.1	152 104	61.6	159.6	75 707	30.7	79.4	45.0	51.3	49.9	78.2
Lee County	2 081.3	803.6	335 113	161.0	417.0	189 051	90.8	235.3	63.3	95.1	70.3	155.1
Leon County	1 727.0	666.8	192 493	111.5	288.7	81 325	47.1	122.0	29.5	44.3	36.6	82.8
Levy County	2 896.8	1 118.4	25 923	8.9	23.2	12 307	4.2	11.0	30.5	55.8	35.7	90.5
Liberty County	2 165.1	835.9	5 569	2.6	6.7	2 157	1.0	2.6	30.7	26.1	6.4	57.5
Madison County	1 792.2	692.0	16 569	9.2	23.9	6 275	3.5	9.1	11.2	10.5	12.9	30.3
Manatee County	1 919.7	741.2	211 707	110.3	285.6	115 245	60.0	155.5	42.6	52.9	37.8	95.2
Marion County	4 089.6	1 579.0	194 833	47.6	123.4	94 567	23.1	59.9	59.1	77.4	70.9	111.8
Martin County	1 439.2	555.7	100 900	70.1	181.6	54 199	37.7	97.5	57.6	128.3	59.4	174.1
Monroe County	2 582.9	997.3	78 024	30.2	78.2	46 215	17.9	46.3	23.5	20.2	21.3	83.7
Nassau County	1 687.7	651.6	43 941	26.0	67.4	18 726	11.1	28.7	33.6	59.5	40.8	96.1
Okaloosa County	2 423.7	935.8	143 776	59.3	153.6	62 569	25.8	66.9	30.8	24.6	45.2	57.9
Okeechobee County	2 005.5	774.3	29 627	14.8	38.3	13 266	6.6	17.1	46.2	80.4	38.1	158.3
Orange County	2 350.8	907.6	677 491	288.2	746.5	282 686	120.3	311.5	43.9	36.8	53.1	57.5
Osceola County	3 424.0	1 322.0	107 728	31.5	81.5	47 959	14.0	36.3	118.6	95.1	101.3	126.0
Palm Beach County	5 113.3	1 974.2	863 518	168.9	437.4	461 665	90.3	233.8	49.7	65.3	56.2	109.1

TIPSII [UPF] GPH21 CENSUS90 71583900 08/27/93 11:03 AM MACHINE: C DATA:CENSUS90*PH21TIPSDA00. 08/26/93 14:50:22 TAPE: NONE FRAME: 117
TSF:CENSUS90*92. 08/26/93 14:51:46 UTF:CENSUS90*93. 08/26/93 14:51:47 META:CENSUS90*PH21TABLES00. 08/26/93 15:23:55

Table 31. **Land Area, Population, and Housing Units: 1990**—Con.

[For information concerning historical counts, see "User Notes." Density is computed using land area. For definitions of terms and meanings of symbols, see text]

State County	Land area		Population			Housing units			Percent change			
									Population		Housing units	
	Square kilometers	Square miles	Total	Per square kilometer	Per square mile	Total	Per square kilometer	Per square mile	1980 to 1990	1970 to 1980	1980 to 1990	1970 to 1980
Florida—Con.												
Pasco County	1 929.5	745.0	281 131	145.7	377.4	148 965	77.2	200.0	45.2	155.0	47.7	189.7
Pinellas County	725.6	280.2	851 659	1 173.7	3 039.5	458 341	631.7	1 635.8	16.9	39.5	21.6	64.8
Polk County	4 856.1	1 874.9	405 382	83.5	216.2	186 225	38.3	99.3	26.0	40.8	38.1	66.0
Putnam County	1 870.4	722.2	65 070	34.8	90.1	31 840	17.0	44.1	28.7	38.8	34.7	81.6
St. Johns County	1 577.4	609.0	83 829	53.1	137.7	40 712	25.8	66.9	63.4	65.3	78.1	93.1
St. Lucie County	1 482.8	572.5	150 171	101.3	262.3	73 843	49.8	129.0	72.3	71.5	80.5	116.8
Santa Rosa County	2 631.0	1 015.8	81 608	31.0	80.3	32 831	12.5	32.3	45.8	48.3	61.3	67.5
Sarasota County	1 480.8	571.8	277 776	187.6	485.8	157 055	106.1	274.7	37.3	68.0	38.6	101.5
Seminole County	798.3	308.2	287 529	360.2	932.9	117 845	147.6	382.4	60.0	114.8	72.9	139.6
Sumter County	1 413.3	545.7	31 577	22.3	57.9	15 298	10.8	28.0	30.1	63.6	38.0	109.7
Suwannee County	1 781.1	687.7	26 780	15.0	38.9	11 699	6.6	17.0	20.2	43.2	33.5	67.7
Taylor County	2 698.6	1 041.9	17 111	6.3	16.4	7 908	2.9	7.6	3.5	21.2	13.3	39.9
Union County	622.4	240.3	10 252	16.5	42.7	2 975	4.8	12.4	.8	25.3	27.7	33.5
Volusia County	2 864.2	1 105.9	370 712	129.4	335.2	180 972	63.2	163.6	43.3	52.7	45.4	76.2
Wakulla County	1 571.3	606.7	14 202	9.0	23.4	6 587	4.2	10.9	30.4	72.6	29.9	86.1
Walton County	2 739.4	1 057.7	27 760	10.1	26.2	18 728	6.8	17.7	30.3	32.4	71.5	65.5
Washington County	1 501.9	579.9	16 919	11.3	29.2	7 703	5.1	13.3	16.6	26.7	28.8	41.1
Georgia	150 009.5	57 918.7	6 478 216	43.2	111.9	2 638 418	17.6	45.6	18.6	19.1	30.1	37.9
Appling County	1 317.7	508.8	15 744	11.9	30.9	6 629	5.0	13.0	1.2	22.3	14.1	47.3
Atkinson County	875.7	338.1	6 213	7.1	18.4	2 449	2.8	7.2	1.2	4.5	5.7	29.7
Bacon County	738.1	285.0	9 566	13.0	33.6	3 859	5.2	13.5	2.0	13.9	13.0	22.5
Baker County	889.0	343.2	3 615	4.1	10.5	1 499	1.7	4.4	–5.0	–1.6	17.7	8.6
Baldwin County	669.5	258.5	39 530	59.0	152.9	14 200	21.2	54.9	14.0	1.3	16.1	53.5
Banks County	605.2	233.7	10 308	17.0	44.1	4 193	6.9	17.9	18.5	27.4	27.8	41.4
Barrow County	420.2	162.2	29 721	70.7	183.2	11 812	28.1	72.8	39.2	26.7	51.9	36.9
Bartow County	1 191.1	459.9	55 911	46.9	121.6	21 757	18.3	47.3	37.2	23.8	46.7	41.0
Ben Hill County	652.3	251.8	16 245	24.9	64.5	6 875	10.5	27.3	1.5	21.5	10.9	34.8
Berrien County	1 171.9	452.5	14 153	12.1	31.3	5 858	5.0	12.9	4.6	17.0	14.4	32.7
Bibb County	647.5	250.0	149 967	231.6	599.9	61 462	94.9	245.8	–.1	4.8	10.6	17.3
Bleckley County	563.1	217.4	10 430	18.5	48.0	4 268	7.6	19.6	–3.0	4.6	8.8	22.3
Brantley County	1 151.1	444.4	11 077	9.6	24.9	4 404	3.8	9.9	27.3	46.5	39.7	68.2
Brooks County	1 278.7	493.7	15 398	12.0	31.2	5 972	4.7	12.1	.9	11.0	11.4	22.9
Bryan County	1 144.1	441.8	15 438	13.5	34.9	5 549	4.9	12.6	51.7	55.6	58.0	80.3
Bulloch County	1 767.9	682.6	43 125	24.4	63.2	16 541	9.4	24.2	20.5	13.3	30.4	20.6
Burke County	2 151.1	830.6	20 579	9.6	24.8	8 329	3.9	10.0	6.4	6.0	22.3	22.5
Butts County	483.3	186.6	15 326	31.7	82.1	5 536	11.5	29.7	12.2	29.4	11.3	35.0
Calhoun County	725.7	280.2	5 013	6.9	17.9	2 061	2.8	7.4	–12.2	–13.4	5.0	–7.0
Camden County	1 631.6	629.9	30 167	18.5	47.9	10 885	6.7	17.3	125.6	18.0	102.3	52.0
Candler County	639.7	247.0	7 744	12.1	31.4	3 203	5.0	13.0	3.0	17.2	12.7	31.5
Carroll County	1 293.1	499.3	71 422	55.2	143.0	27 736	21.4	55.5	26.8	24.1	36.5	38.9
Catoosa County	420.2	162.2	42 464	101.1	261.8	16 762	39.9	103.3	14.8	30.8	25.1	52.2
Charlton County	2 022.3	780.8	8 496	4.2	10.9	3 222	1.6	4.1	15.7	29.3	28.6	50.4
Chatham County	1 140.6	440.4	216 935	190.2	492.6	91 178	79.9	207.0	7.3	7.7	17.7	25.1
Chattahoochee County	644.4	248.8	16 934	26.3	68.1	3 108	4.8	12.5	–22.0	–15.7	–2.8	50.5
Chattooga County	812.6	313.8	22 242	27.4	70.9	9 142	11.3	29.1	1.8	6.4	10.3	21.6
Cherokee County	1 097.5	423.7	90 204	82.2	212.9	33 840	30.8	79.9	74.5	66.5	89.1	80.2
Clarke County	313.0	120.8	87 594	279.9	725.1	35 971	114.9	297.8	17.6	14.3	30.3	34.3
Clay County	505.6	195.2	3 364	6.7	17.2	1 586	3.1	8.1	–5.2	–2.2	18.4	4.4
Clayton County	369.5	142.6	182 052	492.7	1 276.7	71 926	194.7	504.4	21.1	53.2	35.7	80.1
Clinch County	2 096.2	809.4	6 160	2.9	7.6	2 423	1.2	3.0	–7.4	4.0	3.0	16.8
Cobb County	881.2	340.2	447 745	508.1	1 316.1	189 872	215.5	558.1	50.4	51.3	67.6	85.2
Coffee County	1 551.7	599.1	29 592	19.1	49.4	11 650	7.5	19.4	10.0	17.8	19.0	36.7
Colquitt County	1 430.5	552.3	36 645	25.6	66.3	14 350	10.0	26.0	3.6	9.5	10.8	24.5
Columbia County	751.2	290.0	66 031	87.9	227.7	23 745	31.6	81.9	64.6	79.7	68.4	109.2
Cook County	593.4	229.1	13 456	22.7	58.7	5 340	9.0	23.3	–.2	11.2	9.9	23.9
Coweta County	1 147.5	443.1	53 853	46.9	121.5	20 413	17.8	46.1	37.1	21.5	44.6	38.3
Crawford County	842.1	325.1	8 991	10.7	27.7	3 279	3.9	10.1	17.0	33.7	27.4	54.4
Crisp County	709.2	273.8	20 011	28.2	73.1	8 318	11.7	30.4	2.7	7.8	12.7	21.1
Dade County	450.5	173.9	13 147	29.2	75.6	4 998	11.1	28.7	6.7	24.3	16.4	43.4
Dawson County	546.6	211.0	9 429	17.3	44.7	4 321	7.9	20.5	97.5	31.2	80.0	78.6
Decatur County	1 545.8	596.8	25 511	16.5	42.7	10 120	6.5	17.0	.1	14.3	11.6	26.7
DeKalb County	694.9	268.3	545 837	785.5	2 034.4	231 520	333.2	862.9	13.0	16.3	27.3	40.2
Dodge County	1 296.7	500.6	17 607	13.6	35.2	7 094	5.5	14.2	3.8	8.3	10.9	17.0
Dooly County	1 017.8	393.0	9 901	9.7	25.2	4 003	3.9	10.2	–8.4	4.1	6.1	9.9
Dougherty County	853.9	329.7	96 311	112.8	292.1	37 373	43.8	113.4	–4.3	12.4	7.6	28.5
Douglas County	516.2	199.3	71 120	137.8	356.8	26 495	51.3	132.9	30.3	90.4	49.2	104.7
Early County	1 324.2	511.3	11 854	9.0	23.2	4 714	3.6	9.2	–9.8	3.8	.7	13.8
Echols County	1 046.8	404.2	2 334	2.2	5.8	942	.9	2.3	1.6	19.4	13.9	31.7
Effingham County	1 241.9	479.5	25 687	20.7	53.6	9 492	7.6	19.8	40.2	34.4	50.1	58.0
Elbert County	955.2	368.8	18 949	19.8	51.4	7 891	8.3	21.4	1.0	8.7	11.9	21.0
Emanuel County	1 776.6	686.0	20 546	11.6	30.0	8 344	4.7	12.2	–1.1	13.3	6.9	22.3
Evans County	479.2	185.0	8 724	18.2	47.2	3 512	7.3	19.0	3.5	15.6	10.1	34.3
Fannin County	999.1	385.8	15 992	16.0	41.5	8 363	8.4	21.7	8.4	10.4	24.3	36.9
Fayette County	511.3	197.4	62 415	122.1	316.2	22 428	43.9	113.6	114.9	155.6	133.2	179.9
Floyd County	1 329.4	513.3	81 251	61.1	158.3	32 821	24.7	63.9	1.8	8.2	8.5	25.5
Forsyth County	584.8	225.8	44 083	75.4	195.2	17 869	30.6	79.1	57.7	65.2	62.9	82.7
Franklin County	682.0	263.3	16 650	24.4	63.2	7 613	11.2	28.9	9.6	18.8	23.0	40.7
Fulton County	1 369.3	528.7	648 951	473.9	1 227.4	297 503	217.3	562.7	10.0	–2.4	20.7	18.6
Gilmer County	1 105.2	426.7	13 368	12.1	31.3	6 986	6.3	16.4	20.3	24.1	57.9	40.5
Glascock County	373.5	144.2	2 357	6.3	16.3	1 036	2.8	7.2	–.9	4.5	13.8	4.0
Glynn County	1 094.0	422.4	62 496	57.1	148.0	27 724	25.3	65.6	13.7	8.8	24.0	34.2
Gordon County	919.8	355.2	35 072	38.1	98.7	13 777	15.0	38.8	16.6	27.6	26.0	41.1
Grady County	1 186.6	458.2	20 279	17.1	44.3	8 129	6.9	17.7	2.2	11.3	14.1	18.7
Greene County	1 005.9	388.4	11 793	11.7	30.4	4 699	4.7	12.1	3.5	11.5	13.3	26.9
Gwinnett County	1 121.1	432.9	352 910	314.8	815.2	137 608	122.7	317.9	111.6	130.6	136.8	161.3
Habersham County	720.6	278.2	27 621	38.3	99.3	11 076	15.4	39.8	10.4	20.9	24.0	35.8
Hall County	1 019.6	393.7	95 428	93.6	242.4	38 315	37.6	97.3	26.1	27.3	37.1	42.0
Hancock County	1 225.9	473.3	8 908	7.3	18.8	3 396	2.8	7.2	–5.8	5.0	7.4	26.5
Haralson County	730.8	282.2	21 966	30.1	77.8	9 016	12.3	31.9	19.2	15.7	29.0	28.6
Harris County	1 201.1	463.8	17 788	14.8	38.4	7 814	6.5	16.8	15.0	34.2	29.1	45.5
Hart County	601.5	232.2	19 712	32.8	84.9	8 942	14.9	38.5	6.1	17.5	18.8	51.0
Heard County	766.8	296.1	8 628	11.3	29.1	3 536	4.6	11.9	32.3	21.8	43.8	34.9
Henry County	835.8	322.7	58 741	70.3	182.0	21 275	25.5	65.9	61.8	53.0	73.3	78.8
Houston County	975.9	376.8	89 208	91.4	236.8	34 785	35.6	92.3	15.0	23.3	26.8	43.5
Irwin County	924.2	356.8	8 649	9.4	24.2	3 479	3.8	9.8	–3.7	11.8	4.1	26.7
Jackson County	886.8	342.4	30 005	33.8	87.6	11 775	13.3	34.4	18.4	20.1	29.3	33.4
Jasper County	959.5	370.5	8 453	8.8	22.8	3 637	3.8	9.8	11.9	31.1	18.0	45.4
Jeff Davis County	863.5	333.4	12 032	13.9	36.1	4 792	5.5	14.4	4.9	21.7	18.4	32.9

TIPSII [UPF] GPH21 CENSUS90 71583900 08/27/93 11:03 AM MACHINE: C DATA:CENSUS90*PH21TIPSDA00. 08/26/93 14:50:22 TAPE: NONE FRAME: 118
TSF:CENSUS90*92. 08/26/93 14:51:46 UTF:CENSUS90*93. 08/26/93 14:51:47 META:CENSUS90*PH21TABLES00. 08/26/93 15:23:55

Table 31. **Land Area, Population, and Housing Units: 1990**—Con.

[For information concerning historical counts, see "User Notes." Density is computed using land area. For definitions of terms and meanings of symbols, see text]

State County	Land area		Population			Housing units			Percent change			
									Population		Housing units	
	Square kilometers	Square miles	Total	Per square kilometer	Per square mile	Total	Per square kilometer	Per square mile	1980 to 1990	1970 to 1980	1980 to 1990	1970 to 1980
Georgia—Con.												
Jefferson County	1 366.7	527.7	17 408	12.7	33.0	7 065	5.2	13.4	–5.3	7.2	8.4	24.6
Jenkins County	906.1	349.8	8 247	9.1	23.6	3 365	3.7	9.6	–6.6	6.1	.6	19.1
Johnson County	788.5	304.4	8 329	10.6	27.4	3 389	4.3	11.1	–3.7	12.1	1.9	29.6
Jones County	1 019.9	393.8	20 739	20.3	52.7	7 722	7.6	19.6	25.1	35.1	32.4	63.1
Lamar County	478.7	184.8	13 038	27.2	70.6	5 066	10.6	27.4	6.7	14.3	16.9	29.3
Lanier County	483.9	186.8	5 531	11.4	29.6	2 202	4.6	11.8	–2.1	12.4	8.2	28.5
Laurens County	2 104.7	812.6	39 988	19.0	49.2	16 504	7.8	20.3	8.1	13.0	22.4	27.2
Lee County	921.5	355.8	16 250	17.6	45.7	5 537	6.0	15.6	39.1	65.9	42.8	79.7
Liberty County	1 344.5	519.1	52 745	39.2	101.6	16 776	12.5	32.3	40.3	113.9	55.3	124.5
Lincoln County	546.8	211.1	7 442	13.6	35.3	3 870	7.1	18.3	10.8	13.9	25.3	52.0
Long County	1 038.7	401.0	6 202	6.0	15.5	2 638	2.5	6.6	37.1	20.8	52.1	47.1
Lowndes County	1 306.0	504.3	75 981	58.2	150.7	28 906	22.1	57.3	11.8	23.3	18.8	39.8
Lumpkin County	736.8	284.5	14 573	19.8	51.2	5 729	7.8	20.1	35.4	23.3	49.4	50.2
McDuffie County	672.9	259.8	20 119	29.9	77.4	8 043	12.0	31.0	8.5	21.4	16.6	40.1
McIntosh County	1 122.7	433.5	8 634	7.7	19.9	4 276	3.8	9.9	7.3	9.2	17.4	37.8
Macon County	1 044.6	403.3	13 114	12.6	32.5	4 848	4.6	12.0	–6.2	8.3	3.7	24.7
Madison County	736.7	284.4	21 050	28.6	74.0	8 428	11.4	29.6	18.6	31.3	30.1	49.2
Marion County	950.7	367.1	5 590	5.9	15.2	2 152	2.3	5.9	5.5	3.9	16.9	19.4
Meriwether County	1 303.7	503.4	22 411	17.2	44.5	8 409	6.5	16.7	5.6	9.1	10.6	27.8
Miller County	733.1	283.1	6 280	8.6	22.2	2 602	3.5	9.2	–10.7	9.6	1.6	19.2
Mitchell County	1 326.2	512.0	20 275	15.3	39.6	7 443	5.6	14.5	–3.9	11.4	5.6	21.4
Monroe County	1 024.8	395.7	17 113	16.7	43.2	6 401	6.2	16.2	17.1	32.9	28.1	55.4
Montgomery County	635.5	245.3	7 163	11.3	29.2	2 885	4.5	11.8	2.2	15.0	13.6	31.5
Morgan County	905.6	349.7	12 883	14.2	36.8	4 814	5.3	13.8	11.3	16.8	22.9	29.4
Murray County	892.1	344.4	26 147	29.3	75.9	10 207	11.4	29.6	32.8	51.6	47.0	69.5
Muscogee County	560.2	216.3	179 278	320.0	828.8	70 902	126.6	327.8	5.4	1.6	11.1	12.6
Newton County	716.0	276.4	41 808	58.4	151.3	15 494	21.6	56.1	20.6	31.9	28.0	48.9
Oconee County	481.1	185.8	17 618	36.6	94.8	6 561	13.6	35.3	41.8	57.0	45.8	72.7
Oglethorpe County	1 142.6	441.1	9 763	8.5	22.1	3 936	3.4	8.9	9.3	17.5	25.0	33.4
Paulding County	812.1	313.6	41 611	51.2	132.7	15 237	18.8	48.6	59.4	49.0	66.2	69.5
Peach County	391.3	151.1	21 189	54.2	140.2	7 537	19.3	49.9	10.6	19.8	13.5	46.6
Pickens County	601.3	232.1	14 432	24.0	62.2	6 403	10.6	27.6	23.9	21.1	32.5	51.9
Pierce County	888.4	343.0	13 328	15.0	38.9	5 271	5.9	15.4	12.0	28.2	22.7	45.9
Pike County	565.8	218.4	10 224	18.1	46.8	3 797	6.7	17.4	14.4	22.2	22.6	31.7
Polk County	805.9	311.2	33 815	42.0	108.7	13 585	16.9	43.7	4.4	9.2	12.6	21.7
Pulaski County	640.8	247.4	8 108	12.7	32.8	3 470	5.4	14.0	–9.3	11.0	1.9	20.8
Putnam County	892.3	344.5	14 137	15.8	41.0	7 113	8.0	20.6	37.3	22.6	35.3	69.1
Quitman County	392.5	151.6	2 209	5.6	14.6	1 346	3.4	8.9	–6.2	8.1	38.1	54.3
Rabun County	961.1	371.1	11 648	12.1	31.4	7 883	8.2	21.2	11.3	25.7	27.9	45.5
Randolph County	1 111.8	429.3	8 023	7.2	18.7	3 225	2.9	7.5	–16.3	9.9	–9.3	19.0
Richmond County	839.3	324.1	189 719	226.0	585.4	77 288	92.1	238.5	4.5	11.8	19.2	35.8
Rockdale County	338.5	130.7	54 091	159.8	413.9	19 963	59.0	152.7	47.9	101.5	64.9	118.6
Schley County	434.1	167.6	3 588	8.3	21.4	1 447	3.3	8.6	4.5	10.8	16.2	26.7
Screven County	1 679.7	648.5	13 842	8.2	21.3	5 861	3.5	9.0	–1.3	11.5	6.4	30.4
Seminole County	616.6	238.1	9 010	14.6	37.8	3 962	6.4	16.6	–.4	28.3	2.8	53.0
Spalding County	512.8	198.0	54 457	106.2	275.0	20 702	40.4	104.6	13.7	21.2	21.5	30.3
Stephens County	464.3	179.3	23 257	50.1	129.7	10 254	22.1	57.2	6.9	7.0	19.6	24.0
Stewart County	1 188.1	458.7	5 654	4.8	12.3	2 156	1.8	4.7	–4.0	–9.3	3.2	6.5
Sumter County	1 257.0	485.3	30 228	24.0	62.3	11 726	9.3	24.2	3.0	9.0	15.3	20.6
Talbot County	1 018.5	393.2	6 524	6.4	16.6	2 645	2.6	6.7	–.1	–1.2	10.8	23.4
Taliaferro County	506.1	195.4	1 915	3.8	9.8	886	1.8	4.5	–5.7	–16.0	1.7	–2.7
Tattnall County	1 252.9	483.7	17 722	14.1	36.6	6 756	5.4	14.0	–2.2	9.5	6.4	40.0
Taylor County	977.7	377.5	7 642	7.8	20.2	3 162	3.2	8.4	–3.2	.5	10.4	16.7
Telfair County	1 142.6	441.2	11 000	9.6	24.9	4 756	4.2	10.8	–3.8	.4	8.5	14.9
Terrell County	868.9	335.5	10 653	12.3	31.8	4 069	4.7	12.1	–11.3	5.3	–1.8	16.6
Thomas County	1 420.5	548.4	38 986	27.4	71.1	15 936	11.2	29.1	2.3	10.2	15.5	25.0
Tift County	686.7	265.1	34 998	51.0	132.0	13 359	19.5	50.4	6.5	20.4	21.4	30.5
Toombs County	949.8	366.7	24 072	25.3	65.6	9 952	10.5	27.1	6.6	18.0	17.2	36.4
Towns County	431.3	166.5	6 754	15.7	40.6	4 577	10.6	27.5	19.8	23.5	34.0	86.8
Treutlen County	519.9	200.7	5 994	11.5	29.9	2 437	4.7	12.1	–1.4	7.8	3.9	28.1
Troup County	1 072.1	413.9	55 536	51.8	134.2	22 426	20.9	54.2	11.1	12.5	22.2	22.9
Turner County	741.0	286.1	8 703	11.7	30.4	3 426	4.6	12.0	–8.4	8.2	6.8	8.4
Twiggs County	933.4	360.4	9 806	10.5	27.2	3 648	3.9	10.1	4.8	13.8	16.0	40.0
Union County	835.8	322.7	11 993	14.3	37.2	6 624	7.9	20.5	27.7	37.9	50.9	64.5
Upson County	843.1	325.5	26 300	31.2	80.8	10 667	12.7	32.8	1.2	10.6	9.5	24.6
Walker County	1 155.9	446.3	58 340	50.5	130.7	23 347	20.2	52.3	3.3	11.4	11.6	27.4
Walton County	852.8	329.3	38 586	45.2	117.2	14 514	17.0	44.1	23.6	33.4	39.0	46.3
Ware County	2 337.7	902.6	35 471	15.2	39.3	14 628	6.3	16.2	–4.5	10.9	6.0	24.0
Warren County	739.6	285.5	6 078	8.2	21.3	2 443	3.3	8.6	–7.6	–1.2	5.1	18.1
Washington County	1 762.4	680.5	19 112	10.8	28.1	7 416	4.2	10.9	1.4	7.8	11.9	20.8
Wayne County	1 669.9	644.7	22 356	13.4	34.7	8 812	5.3	13.7	7.7	16.2	15.3	28.8
Webster County	542.7	209.6	2 263	4.2	10.8	898	1.7	4.3	–3.2	–.8	8.2	19.3
Wheeler County	771.1	297.7	4 903	6.4	16.5	2 148	2.8	7.2	–4.8	12.2	11.8	28.5
White County	625.8	241.6	13 006	20.8	53.8	6 082	9.7	25.2	28.5	30.7	48.7	55.3
Whitfield County	751.1	290.0	72 462	96.5	249.9	28 832	38.4	99.4	10.2	19.4	21.0	38.6
Wilcox County	985.2	380.4	7 008	7.1	18.4	2 865	2.9	7.5	–8.7	9.8	2.5	11.3
Wilkes County	1 220.9	471.4	10 597	8.7	22.5	4 548	3.7	9.6	–3.1	7.5	8.4	20.3
Wilkinson County	1 156.7	446.6	10 228	8.8	22.9	4 151	3.6	9.3	–1.3	10.4	9.2	27.8
Worth County	1 475.8	569.8	19 745	13.4	34.7	7 597	5.1	13.3	9.3	22.3	18.7	31.5
Hawaii	16 636.5	6 423.4	1 108 229	66.6	172.5	389 810	23.4	60.7	14.9	25.3	16.6	54.4
Hawaii County	10 433.1	4 028.2	120 317	11.5	29.9	48 253	4.6	12.0	30.7	45.0	41.0	80.3
Honolulu County	1 554.5	600.2	836 231	537.9	1 393.3	281 683	181.2	469.3	9.7	20.9	11.8	44.3
Kalawao County	34.2	13.2	130	3.8	9.8	101	3.0	7.7	–9.6	–	–16.4	–
Kauai County	1 612.2	622.5	51 177	31.7	82.2	17 613	10.9	28.3	30.9	31.3	18.8	64.4
Maui County	3 002.5	1 159.3	100 374	33.4	86.6	42 160	14.0	36.4	41.7	53.5	27.6	137.3
Idaho	214 325.0	82 751.0	1 006 749	4.7	12.2	413 327	1.9	5.0	6.6	32.4	10.2	53.4
Ada County	2 732.6	1 055.0	205 775	75.3	195.0	80 849	29.6	76.6	18.9	54.3	19.1	82.7
Adams County	3 534.5	1 364.7	3 254	.9	2.4	1 778	.5	1.3	–2.7	16.3	12.5	37.3
Bannock County	2 883.2	1 113.2	66 026	22.9	59.3	25 694	8.9	23.1	.9	25.3	3.5	50.3
Bear Lake County	2 516.0	971.4	6 084	2.4	6.3	2 934	1.2	3.0	–12.1	19.5	5.1	28.5
Benewah County	2 009.9	776.0	7 937	3.9	10.2	3 731	1.9	4.8	–4.2	33.1	6.6	48.3
Bingham County	5 425.6	2 094.8	37 583	6.9	17.9	12 664	2.3	6.0	3.0	25.1	4.8	43.4
Blaine County	6 850.3	2 644.9	13 552	2.0	5.1	9 500	1.4	3.6	37.7	71.2	29.8	138.9
Boise County	4 927.5	1 902.5	3 509	.7	1.8	2 894	.6	1.5	17.0	70.1	22.0	95.7
Bonner County	4 500.4	1 737.6	26 622	5.9	15.3	15 152	3.4	8.7	10.2	55.3	16.1	76.1
Bonneville County	4 839.6	1 868.6	72 207	14.9	38.6	26 049	5.4	13.9	9.4	25.8	10.9	47.7

TIPSII [UPF] GPH21 CENSUS90 71583900 08/27/93 11:03 AM MACHINE: C DATA:CENSUS90*PH21TIPSDA00. 08/26/93 14:50:22 TAPE: NONE FRAME: 119
TSF:CENSUS90*92. 08/26/93 14:51:46 UTF:CENSUS90*93. 08/26/93 14:51:47 META:CENSUS90*PH21TABLES00. 08/26/93 15:23:55

Table 31. **Land Area, Population, and Housing Units: 1990**—Con.

[For information concerning historical counts, see "User Notes." Density is computed using land area. For definitions of terms and meanings of symbols, see text]

State County	Land area		Population			Housing units			Percent change			
									Population		Housing units	
	Square kilometers	Square miles	Total	Per square kilometer	Per square mile	Total	Per square kilometer	Per square mile	1980 to 1990	1970 to 1980	1980 to 1990	1970 to 1980
Idaho—Con.												
Boundary County	3 286.2	1 268.8	8 332	2.5	6.6	3 242	1.0	2.6	14.3	32.9	17.7	50.5
Butte County	5 783.3	2 232.9	2 918	.5	1.3	1 265	.2	.6	–12.6	14.3	–1.1	25.4
Camas County	2 784.3	1 075.0	727	.3	.7	481	.2	.4	–11.0	12.4	–8.6	41.3
Canyon County	1 527.5	589.8	90 076	59.0	152.7	33 137	21.7	56.2	7.5	36.7	8.2	51.3
Caribou County	4 574.2	1 766.1	6 963	1.5	3.9	2 867	.6	1.6	–19.8	33.1	–7.6	42.2
Cassia County	6 647.5	2 566.6	19 532	2.9	7.6	7 212	1.1	2.8	.5	14.2	2.9	30.5
Clark County	4 570.6	1 764.7	762	.2	.4	502	.1	.3	–4.4	7.7	12.8	36.9
Clearwater County	6 375.4	2 461.6	8 505	1.3	3.5	3 805	.6	1.5	–18.0	–4.3	–7.4	13.2
Custer County	12 757.3	4 925.6	4 133	.3	.8	2 437	.2	.5	22.1	14.1	16.0	59.1
Elmore County	7 971.4	3 077.8	21 205	2.7	6.9	8 430	1.1	2.7	–1.6	23.4	4.7	52.4
Franklin County	1 723.6	665.5	9 232	5.4	13.9	3 240	1.9	4.9	3.8	20.6	6.3	23.6
Fremont County	4 835.1	1 866.8	10 937	2.3	5.9	5 961	1.2	3.2	1.1	24.1	10.9	47.1
Gem County	1 457.1	562.6	11 844	8.1	21.1	4 725	3.2	8.4	–1.0	27.5	3.2	37.4
Gooding County	1 892.9	730.8	11 633	6.1	15.9	4 800	2.5	6.6	–1.9	37.4	4.6	46.8
Idaho County	21 976.6	8 485.2	13 783	.6	1.6	6 346	.3	.7	–6.6	14.6	–	48.5
Jefferson County	2 836.4	1 095.1	16 543	5.8	15.1	5 353	1.9	4.9	8.1	30.4	7.2	41.2
Jerome County	1 553.7	599.9	15 138	9.7	25.2	5 886	3.8	9.8	2.0	44.7	6.4	52.1
Kootenai County	3 225.1	1 245.2	69 795	21.6	56.1	31 964	9.9	25.7	16.8	69.2	18.6	83.2
Latah County	2 788.7	1 076.7	30 617	11.0	28.4	11 870	4.3	11.0	6.5	15.5	7.8	36.6
Lemhi County	11 821.6	4 564.3	6 899	.6	1.5	3 752	.3	.8	–7.4	34.0	8.7	53.2
Lewis County	1 240.8	479.1	3 516	2.8	7.3	1 681	1.4	3.5	–14.5	6.5	–6.9	28.0
Lincoln County	3 122.5	1 205.6	3 308	1.1	2.7	1 386	.4	1.1	–3.6	12.4	3.2	16.6
Madison County	1 221.3	471.6	23 674	19.4	50.2	6 133	5.0	13.0	21.5	44.8	10.8	74.4
Minidoka County	1 967.6	759.7	19 361	9.8	25.5	7 044	3.6	9.3	–1.7	25.3	2.4	42.8
Nez Perce County	2 199.2	849.1	33 754	15.3	39.8	14 463	6.6	17.0	1.6	9.4	7.1	26.4
Oneida County	3 109.1	1 200.4	3 492	1.1	2.9	1 496	.5	1.2	7.2	13.8	1.4	19.6
Owyhee County	19 887.0	7 678.4	8 392	.4	1.1	3 332	.2	.4	1.5	28.8	10.5	41.2
Payette County	1 055.5	407.5	16 434	15.6	40.3	6 520	6.2	16.0	3.8	27.6	5.9	38.2
Power County	3 640.7	1 405.7	7 086	1.9	5.0	2 701	.7	1.9	3.5	40.7	5.6	59.2
Shoshone County	6 822.1	2 634.0	13 931	2.0	5.3	6 923	1.0	2.6	–27.4	–2.4	–9.7	12.6
Teton County	1 166.5	450.4	3 439	2.9	7.6	1 645	1.4	3.7	18.7	23.2	32.1	36.4
Twin Falls County	4 986.1	1 925.1	53 580	10.7	27.8	21 158	4.2	11.0	1.2	26.6	3.1	37.5
Valley County	9 526.5	3 678.2	6 109	.6	1.7	6 640	.7	1.8	9.0	55.3	30.0	110.1
Washington County	3 772.0	1 456.4	8 550	2.3	5.9	3 685	1.0	2.5	–2.8	15.3	2.2	26.0
Illinois	143 986.6	55 593.3	11 430 602	79.4	205.6	4 506 275	31.3	81.1	–	2.9	4.3	16.7
Adams County	2 218.9	856.7	66 090	29.8	77.1	28 021	12.6	32.7	–7.6	1.1	–1.9	15.3
Alexander County	612.3	236.4	10 626	17.4	44.9	4 902	8.0	20.7	–13.3	2.1	–6.8	8.0
Bond County	984.7	380.2	14 991	15.2	39.4	6 136	6.2	16.1	–7.5	15.8	–3.7	24.8
Boone County	728.8	281.4	30 806	42.3	109.5	11 477	15.7	40.8	7.6	12.5	14.1	23.3
Brown County	791.7	305.7	5 836	7.4	19.1	2 357	3.0	7.7	7.9	–3.0	–1.1	7.1
Bureau County	2 249.7	868.6	35 688	15.9	41.1	14 762	6.6	17.0	–8.7	1.5	–2.5	12.3
Calhoun County	657.5	253.8	5 322	8.1	21.0	2 951	4.5	11.6	–9.2	3.4	–2.4	12.5
Carroll County	1 150.6	444.2	16 805	14.6	37.8	7 481	6.5	16.8	–10.4	–2.5	–1.7	10.6
Cass County	973.7	376.0	13 437	13.8	35.7	5 698	5.9	15.2	–10.8	6.1	–6.2	16.0
Champaign County	2 582.7	997.2	173 025	67.0	173.5	68 416	26.5	68.6	2.8	3.1	9.4	27.6
Christian County	1 836.5	709.1	34 418	18.7	48.5	14 640	8.0	20.6	–5.5	1.4	.3	12.5
Clark County	1 299.0	501.5	15 921	12.3	31.7	7 115	5.5	14.2	–5.8	4.3	–1.7	15.5
Clay County	1 215.4	469.3	14 460	11.9	30.8	6 270	5.2	13.4	–5.3	3.7	–3.2	9.4
Clinton County	1 228.3	474.3	33 944	27.6	71.6	12 746	10.4	26.9	4.1	15.2	7.1	34.6
Coles County	1 316.5	508.3	51 644	39.2	101.6	20 329	15.4	40.0	–1.1	9.3	1.3	23.1
Cook County	2 449.3	945.7	5 105 067	2 084.3	5 398.2	2 021 833	825.5	2 137.9	–2.7	–4.3	1.4	7.5
Crawford County	1 148.8	443.6	19 464	16.9	43.9	8 464	7.4	19.1	–6.4	5.0	–2.6	11.8
Cumberland County	896.2	346.0	10 670	11.9	30.8	4 448	5.0	12.9	–3.4	13.2	.9	25.4
DeKalb County	1 642.5	634.2	77 932	47.4	122.9	27 351	16.7	43.1	4.4	4.2	8.1	24.8
De Witt County	1 029.8	397.6	16 516	16.0	41.5	6 942	6.7	17.5	–8.7	6.7	–5.2	19.6
Douglas County	1 079.7	416.9	19 464	18.0	46.7	7 607	7.0	18.2	–1.5	4.1	–1.6	16.6
DuPage County	866.2	334.4	781 666	902.4	2 337.5	292 537	337.7	874.8	18.6	35.0	24.6	66.4
Edgar County	1 615.1	623.6	19 595	12.1	31.4	8 733	5.4	14.0	–9.7	.6	–4.2	10.6
Edwards County	575.9	222.4	7 440	12.9	33.5	3 260	5.7	14.7	–6.4	12.3	–4.1	16.9
Effingham County	1 239.9	478.7	31 704	25.6	66.2	12 189	9.8	25.5	2.5	25.7	4.3	40.6
Fayette County	1 855.8	716.5	20 893	11.3	29.2	8 551	4.6	11.9	–5.6	6.8	–4.1	17.2
Ford County	1 258.5	485.9	14 275	11.3	29.4	6 118	4.9	12.6	–6.4	–6.7	–3.2	9.0
Franklin County	1 067.3	412.1	40 319	37.8	97.8	18 430	17.3	44.7	–6.6	12.7	–2.6	18.4
Fulton County	2 242.1	865.7	38 080	17.0	44.0	16 480	7.4	19.0	–12.7	4.3	–5.9	13.6
Gallatin County	838.5	323.7	6 909	8.2	21.3	3 197	3.8	9.9	–8.9	2.3	.2	6.7
Greene County	1 406.7	543.1	15 317	10.9	28.2	6 575	4.7	12.1	–8.0	–2.0	–3.4	6.0
Grundy County	1 088.2	420.1	32 337	29.7	77.0	12 652	11.6	30.1	5.7	15.3	9.7	30.6
Hamilton County	1 127.1	435.2	8 499	7.5	19.5	4 013	3.6	9.2	–7.2	5.9	–3.8	14.6
Hancock County	2 058.2	794.7	21 373	10.4	26.9	9 692	4.7	12.2	–10.4	.9	–3.0	14.2
Hardin County	461.9	178.3	5 189	11.2	29.1	2 403	5.2	13.5	–3.5	9.5	–2.8	18.5
Henderson County	981.2	378.8	8 096	8.3	21.4	4 089	4.2	10.8	–11.1	7.8	–3.8	26.9
Henry County	2 132.2	823.3	51 159	24.0	62.1	20 881	9.8	25.4	–11.6	8.9	–3.5	19.3
Iroquois County	2 891.8	1 116.5	30 787	10.6	27.6	12 819	4.4	11.5	–6.5	–1.6	–4.8	13.4
Jackson County	1 523.3	588.1	61 067	40.1	103.8	25 539	16.8	43.4	–.8	12.1	4.3	41.7
Jasper County	1 280.6	494.4	10 609	8.3	21.5	4 297	3.4	8.7	–6.2	5.4	–3.0	13.0
Jefferson County	1 479.1	571.1	37 020	25.0	64.8	16 075	10.9	28.1	1.3	14.8	4.6	27.9
Jersey County	956.3	369.2	20 539	21.5	55.6	8 216	8.6	22.3	–	11.1	3.4	20.0
Jo Daviess County	1 557.0	601.2	21 821	14.0	36.3	10 757	6.9	17.9	–7.1	8.1	11.2	29.9
Johnson County	896.2	346.0	11 347	12.7	32.8	4 671	5.2	13.5	17.9	27.5	11.6	41.2
Kane County	1 348.6	520.7	317 471	235.4	609.7	111 496	82.7	214.1	14.0	10.9	13.1	27.8
Kankakee County	1 754.7	677.5	96 255	54.9	142.1	37 001	21.1	54.6	–6.4	5.8	–1.5	26.7
Kendall County	830.5	320.7	39 413	47.5	122.9	13 747	16.6	42.9	5.9	41.1	9.8	61.0
Knox County	1 855.3	716.3	56 393	30.4	78.7	23 722	12.8	33.1	–8.4	1.1	–3.6	18.1
Lake County	1 159.8	447.8	516 418	445.3	1 153.2	183 283	158.0	409.3	17.3	15.1	21.8	36.3
La Salle County	2 939.8	1 135.0	106 913	36.4	94.2	43 827	14.9	38.6	–4.5	.6	.8	15.5
Lawrence County	963.5	372.0	15 972	16.6	42.9	6 980	7.2	18.8	–10.2	1.6	–5.0	10.7
Lee County	1 878.8	725.4	34 392	18.3	47.4	13 314	7.1	18.4	–5.2	–4.2	–.2	15.1
Livingston County	2 703.5	1 043.8	39 301	14.5	37.7	14 365	5.3	13.8	–4.9	1.7	–4.0	12.9
Logan County	1 601.1	618.2	30 798	19.2	49.8	11 638	7.3	18.8	–3.1	–5.1	–3.3	12.6
McDonough County	1 526.3	589.3	35 244	23.1	59.8	13 257	8.7	22.5	–5.8	2.2	–4.8	27.7
McHenry County	1 564.7	604.1	183 241	117.1	303.3	65 985	42.2	109.2	23.9	32.6	24.6	46.0
McLean County	3 065.6	1 183.6	129 180	42.1	109.1	49 164	16.0	41.5	8.4	14.1	8.3	36.3
Macon County	1 503.6	580.6	117 206	78.0	201.9	50 049	33.3	86.2	–10.7	5.1	–2.9	20.9
Macoupin County	2 236.9	863.7	47 679	21.3	55.2	20 068	9.0	23.2	–3.4	10.8	–	23.0
Madison County	1 877.9	725.1	249 238	132.7	343.7	101 098	53.8	139.4	.6	–1.2	7.9	13.8

TIPSII [UPF] GPH21 CENSUS90 71583900 08/27/93 11:03 AM MACHINE: C DATA:CENSUS90*PH21TIPSDA00. 08/26/93 14:50:22 TAPE: NONE FRAME: 120
TSF:CENSUS90*92. 08/26/93 14:51:46 UTF:CENSUS90*93. 08/26/93 14:51:47 META:CENSUS90*PH21TABLES00. 08/26/93 15:23:55

Table 31. **Land Area, Population, and Housing Units: 1990**—Con.

[For information concerning historical counts, see "User Notes." Density is computed using land area. For definitions of terms and meanings of symbols, see text]

State County	Land area		Population			Housing units			Percent change			
									Population		Housing units	
	Square kilometers	Square miles	Total	Per square kilometer	Per square mile	Total	Per square kilometer	Per square mile	1980 to 1990	1970 to 1980	1980 to 1990	1970 to 1980
Illinois—Con.												
Marion County	1 482.2	572.3	41 561	28.0	72.6	18 123	12.2	31.7	–4.4	11.6	1.7	19.4
Marshall County	1 000.0	386.1	12 846	12.8	33.3	5 317	5.3	13.8	–11.2	8.8	–6.4	21.6
Mason County	1 396.0	539.0	16 269	11.7	30.2	7 684	5.5	14.3	–16.4	20.5	–9.2	24.9
Massac County	619.1	239.1	14 752	23.8	61.7	6 446	10.4	27.0	–1.5	7.9	3.7	16.6
Menard County	814.0	314.3	11 164	13.7	35.5	4 650	5.7	14.8	–4.5	20.8	.9	22.3
Mercer County	1 453.1	561.1	17 290	11.9	30.8	7 244	5.0	12.9	–10.2	11.5	–4.6	27.6
Monroe County	1 005.8	388.3	22 422	22.3	57.7	8 774	8.7	22.6	11.5	6.8	17.8	20.2
Montgomery County	1 823.0	703.8	30 728	16.9	43.7	12 456	6.8	17.7	–2.9	4.7	–3.5	13.1
Morgan County	1 473.2	568.8	36 397	24.7	64.0	14 724	10.0	25.9	–2.8	3.7	1.1	18.5
Moultrie County	869.2	335.6	13 930	16.0	41.5	5 384	6.2	16.0	–4.1	9.7	–1.8	21.1
Ogle County	1 965.5	758.9	45 957	23.4	60.6	18 052	9.2	23.8	–.7	8.1	4.4	21.3
Peoria County	1 604.6	619.6	182 827	113.9	295.1	75 211	46.9	121.4	–8.7	2.6	–5.1	19.8
Perry County	1 142.2	441.0	21 412	18.7	48.6	9 235	8.1	20.9	–1.3	9.9	2.5	17.9
Piatt County	1 139.7	440.0	15 548	13.6	35.3	6 227	5.5	14.2	–6.1	6.9	–1.3	16.0
Pike County	2 150.6	830.3	17 577	8.2	21.2	8 057	3.7	9.7	–6.9	–1.4	–2.5	5.6
Pope County	960.6	370.9	4 373	4.6	11.8	2 154	2.2	5.8	–.6	14.2	11.5	15.2
Pulaski County	520.1	200.8	7 523	14.5	37.5	3 410	6.6	17.0	–14.8	1.1	–6.7	5.7
Putnam County	413.9	159.8	5 730	13.8	35.9	2 600	6.3	16.3	–5.7	21.5	5.6	33.8
Randolph County	1 498.2	578.4	34 583	23.1	59.8	13 179	8.8	22.8	–2.9	13.6	2.0	26.1
Richland County	932.8	360.2	16 545	17.7	45.9	7 142	7.7	19.8	–5.8	4.5	–3.9	20.8
Rock Island County	1 105.4	426.8	148 723	134.5	348.5	63 327	57.3	148.4	–10.7	–	–.2	12.4
St. Clair County	1 719.5	663.9	262 852	152.9	395.9	103 432	60.2	155.8	–1.6	–6.2	6.1	6.5
Saline County	992.8	383.3	26 551	26.7	69.3	12 350	12.4	32.2	–6.6	10.6	.2	16.0
Sangamon County	2 248.8	868.3	178 386	79.3	205.4	76 873	34.2	88.5	1.3	9.1	5.5	27.8
Schuyler County	1 132.8	437.4	7 498	6.6	17.1	3 329	2.9	7.6	–10.3	2.8	–7.6	11.9
Scott County	650.0	251.0	5 644	8.7	22.5	2 442	3.8	9.7	–8.0	.8	–3.6	3.0
Shelby County	1 964.6	758.6	22 261	11.3	29.3	9 329	4.7	12.3	–6.8	5.9	–5.5	15.8
Stark County	745.7	287.9	6 534	8.8	22.7	2 716	3.6	9.4	–11.5	–1.5	–5.4	10.1
Stephenson County	1 461.5	564.3	48 052	32.9	85.2	20 378	13.9	36.1	–2.9	1.4	5.5	15.4
Tazewell County	1 680.7	648.9	123 692	73.6	190.6	49 315	29.3	76.0	–6.2	11.3	.9	29.9
Union County	1 077.9	416.2	17 619	16.3	42.3	7 408	6.9	17.8	–.7	10.5	4.8	18.8
Vermilion County	2 328.7	899.1	88 257	37.9	98.2	37 061	15.9	41.2	–7.2	–1.8	–3.3	14.5
Wabash County	578.8	223.5	13 111	22.7	58.7	5 572	9.6	24.9	–4.3	6.8	–2.3	21.6
Warren County	1 405.3	542.6	19 181	13.6	35.4	8 229	5.9	15.2	–12.5	1.6	–3.9	16.8
Washington County	1 457.3	562.7	14 965	10.3	26.6	6 261	4.3	11.1	–3.2	12.3	–	17.4
Wayne County	1 849.1	713.9	17 241	9.3	24.2	7 622	4.1	10.7	–4.4	6.2	–2.1	15.4
White County	1 281.9	494.9	16 522	12.9	33.4	7 797	6.1	15.8	–7.4	3.2	–.5	11.1
Whiteside County	1 773.7	684.8	60 186	33.9	87.9	24 000	13.5	35.0	–8.7	4.9	–.3	18.0
Will County	2 168.5	837.3	357 313	164.8	426.7	122 870	56.7	146.7	10.1	30.9	12.0	49.7
Williamson County	1 098.6	424.2	57 733	52.6	136.1	25 183	22.9	59.4	2.1	15.3	3.7	28.3
Winnebago County	1 330.8	513.8	252 913	190.0	492.2	101 666	76.4	197.9	.8	1.7	9.1	15.1
Woodford County	1 367.6	528.0	32 653	23.9	61.8	11 932	8.7	22.6	–1.9	18.9	1.1	35.3
Indiana	92 903.6	35 870.1	5 544 159	59.7	154.6	2 246 046	24.2	62.6	1.0	5.7	7.4	20.9
Adams County	879.0	339.4	31 095	35.4	91.6	10 931	12.4	32.2	5.0	10.2	7.2	22.1
Allen County	1 702.4	657.3	300 836	176.7	457.7	122 923	72.2	187.0	2.2	4.9	11.0	22.7
Bartholomew County	1 053.8	406.9	63 657	60.4	156.4	25 432	24.1	62.5	–2.1	14.1	6.0	30.4
Benton County	1 052.4	406.3	9 441	9.0	23.2	3 833	3.6	9.4	–7.5	–9.2	–3.0	4.8
Blackford County	427.7	165.1	14 067	32.9	85.2	5 856	13.7	35.5	–9.6	–1.9	–3.5	10.8
Boone County	1 094.9	422.7	38 147	34.8	90.2	14 516	13.3	34.3	4.7	18.1	7.7	30.5
Brown County	808.8	312.3	14 080	17.4	45.1	6 997	8.7	22.4	13.8	36.7	16.0	45.0
Carroll County	964.2	372.3	18 809	19.5	50.5	8 431	8.7	22.6	–4.5	11.2	.4	19.3
Cass County	1 069.4	412.9	38 413	35.9	93.0	15 633	14.6	37.9	–6.1	1.2	–.8	13.5
Clark County	971.7	375.2	87 777	90.3	233.9	35 313	36.3	94.1	–1.1	17.1	6.7	37.3
Clay County	926.3	357.6	24 705	26.7	69.1	10 606	11.4	29.7	–.5	3.9	3.1	13.3
Clinton County	1 049.3	405.1	30 974	29.5	76.5	12 100	11.5	29.9	–1.7	3.3	–.4	10.8
Crawford County	791.8	305.7	9 914	12.5	32.4	4 374	5.5	14.3	1.0	22.2	6.0	25.7
Daviess County	1 115.6	430.7	27 533	24.7	63.9	10 985	9.8	25.5	–1.0	4.6	4.1	14.8
Dearborn County	790.6	305.2	38 835	49.1	127.2	14 532	18.4	47.6	13.3	16.5	17.1	29.0
Decatur County	965.1	372.6	23 645	24.5	63.5	9 098	9.4	24.4	–.7	4.9	4.0	15.5
De Kalb County	939.9	362.9	35 324	37.6	97.3	13 601	14.5	37.5	5.1	9.0	10.7	22.8
Delaware County	1 018.7	393.3	119 659	117.5	304.2	48 793	47.9	124.1	–6.8	–.4	2.5	14.8
Dubois County	1 114.0	430.1	36 616	32.9	85.1	13 964	12.5	32.5	6.9	10.7	18.2	29.9
Elkhart County	1 201.3	463.8	156 198	130.0	336.8	60 182	50.1	129.8	13.7	8.5	16.0	27.3
Fayette County	556.8	215.0	26 015	46.7	121.0	10 525	18.9	49.0	–7.9	7.8	–.9	21.5
Floyd County	383.4	148.0	64 404	168.0	435.2	25 238	65.8	170.5	5.2	10.0	10.8	24.6
Fountain County	1 024.9	395.7	17 808	17.4	45.0	7 344	7.2	18.6	–6.3	4.3	–4.9	17.5
Franklin County	999.8	386.0	19 580	19.6	50.7	7 176	7.2	18.6	–.1	15.8	7.5	27.8
Fulton County	954.5	368.5	18 840	19.7	51.1	8 656	9.1	23.5	–2.5	13.8	.3	21.4
Gibson County	1 266.1	488.9	31 913	25.2	65.3	13 454	10.6	27.5	–3.6	8.9	3.0	18.8
Grant County	1 072.4	414.0	74 169	69.2	179.2	29 904	27.9	72.2	–8.3	–3.5	–.8	11.4
Greene County	1 404.1	542.1	30 410	21.7	56.1	13 337	9.5	24.6	–	13.1	5.6	18.2
Hamilton County	1 030.9	398.0	108 936	105.7	273.7	41 074	39.8	103.2	32.8	50.4	41.3	67.8
Hancock County	793.0	306.2	45 527	57.4	148.7	16 495	20.8	53.9	3.6	25.2	8.8	35.1
Harrison County	1 256.8	485.3	29 890	23.8	61.6	11 456	9.1	23.6	9.6	33.6	14.9	45.1
Hendricks County	1 057.8	408.4	75 717	71.6	185.4	26 962	25.5	66.0	8.5	29.3	14.1	41.4
Henry County	1 017.8	393.0	48 139	47.3	122.5	19 835	19.5	50.5	–9.6	1.4	–.7	13.7
Howard County	759.1	293.1	80 827	106.5	275.8	33 820	44.6	115.4	–6.9	4.4	2.7	18.6
Huntington County	991.0	382.6	35 427	35.7	92.6	13 629	13.8	35.6	–.4	1.8	2.6	13.6
Jackson County	1 319.2	509.3	37 730	28.6	74.1	14 820	11.2	29.1	3.3	10.1	6.7	22.4
Jasper County	1 450.1	559.9	24 960	17.2	44.6	8 984	6.2	16.0	–4.4	27.9	2.7	38.6
Jay County	993.7	383.7	21 512	21.6	56.1	8 905	9.0	23.2	–7.3	–1.3	–1.7	7.4
Jefferson County	936.0	361.4	29 797	31.8	82.4	11 921	12.7	33.0	–1.9	12.6	6.8	29.8
Jennings County	977.1	377.3	23 661	24.2	62.7	9 129	9.3	24.2	3.5	17.5	16.8	31.4
Johnson County	829.4	320.2	88 109	106.2	275.2	33 289	40.1	104.0	14.1	26.3	22.3	46.8
Knox County	1 336.1	515.9	39 884	29.9	77.3	16 730	12.5	32.4	–4.6	.7	1.9	12.3
Kosciusko County	1 392.2	537.5	65 294	46.9	121.5	30 516	21.9	56.8	9.6	23.7	4.0	37.9
Lagrange County	983.1	379.6	29 477	30.0	77.7	12 218	12.4	32.2	15.4	22.3	15.5	29.8
Lake County	1 287.3	497.0	475 594	369.5	956.9	183 014	142.2	368.2	–8.9	–4.2	–1.7	11.5
La Porte County	1 549.5	598.3	107 066	69.1	179.0	42 268	27.3	70.6	–1.3	3.1	4.2	18.5
Lawrence County	1 162.6	448.9	42 836	36.8	95.4	17 587	15.1	39.2	.9	11.7	6.1	19.1
Madison County	1 171.1	452.2	130 669	111.6	289.0	53 353	45.6	118.0	–6.1	.6	–	14.0
Marion County	1 026.7	396.4	797 159	776.4	2 011.0	349 403	340.3	881.4	4.2	–3.5	12.9	14.9
Marshall County	1 150.7	444.3	42 182	36.7	94.9	16 820	14.6	37.9	7.7	11.9	9.4	27.0

TIPSII [UPF] GPH21 CENSUS90 71583900 08/27/93 11:03 AM MACHINE: C DATA:CENSUS90*PH21TIPSDA00. 08/26/93 14:50:22 TAPE: NONE FRAME: 121
TSF:CENSUS90*92. 08/26/93 14:51:46 UTF:CENSUS90*93. 08/26/93 14:51:47 META:CENSUS90*PH21TABLES00. 08/26/93 15:23:55

Table 31. **Land Area, Population, and Housing Units: 1990**—Con.

[For information concerning historical counts, see "User Notes." Density is computed using land area. For definitions of terms and meanings of symbols, see text]

State County	Land area		Population			Housing units			Percent change			
									Population		Housing units	
	Square kilometers	Square miles	Total	Per square kilometer	Per square mile	Total	Per square kilometer	Per square mile	1980 to 1990	1970 to 1980	1980 to 1990	1970 to 1980
Indiana—Con.												
Martin County	870.6	336.2	10 369	11.9	30.8	4 116	4.7	12.2	–5.6	.3	–	13.0
Miami County	973.2	375.8	36 897	37.9	98.2	14 639	15.0	39.0	–7.2	1.5	.2	14.1
Monroe County	1 021.4	394.4	108 978	106.7	276.3	41 948	41.1	106.4	10.3	15.9	15.8	35.4
Montgomery County	1 306.9	504.6	34 436	26.3	68.2	13 957	10.7	27.7	–2.9	4.6	1.4	16.4
Morgan County	1 052.8	406.5	55 920	53.1	137.6	20 500	19.5	50.4	7.5	17.7	12.3	33.1
Newton County	1 040.9	401.9	13 551	13.0	33.7	5 276	5.1	13.1	–8.6	27.9	–4.0	32.9
Noble County	1 064.8	411.1	37 877	35.6	92.1	15 516	14.6	37.7	6.9	12.9	7.6	25.4
Ohio County	224.6	86.7	5 315	23.7	61.3	2 161	9.6	24.9	3.9	19.2	–.3	42.3
Orange County	1 034.8	399.6	18 409	17.8	46.1	7 732	7.5	19.3	–1.3	10.1	3.8	21.6
Owen County	997.7	385.2	17 281	17.3	44.9	8 011	8.0	20.8	9.1	30.2	14.8	39.3
Parke County	1 152.1	444.8	15 410	13.4	34.6	7 189	6.2	16.2	–5.8	11.9	–3.4	28.0
Perry County	987.9	381.4	19 107	19.3	50.1	7 404	7.5	19.4	–1.1	1.4	.9	16.7
Pike County	870.7	336.2	12 509	14.4	37.2	5 487	6.3	16.3	–7.0	9.6	.9	12.4
Porter County	1 083.2	418.2	128 932	119.0	308.3	47 240	43.6	113.0	7.6	37.5	13.8	58.5
Posey County	1 058.1	408.5	25 968	24.5	63.6	10 401	9.8	25.5	–1.6	21.5	4.7	33.1
Pulaski County	1 123.3	433.7	12 643	11.3	29.2	5 541	4.9	12.8	–4.5	5.8	2.3	20.6
Putnam County	1 244.1	480.3	30 315	24.4	63.1	10 981	8.8	22.9	4.0	8.3	7.1	20.8
Randolph County	1 173.0	452.9	27 148	23.1	59.9	11 327	9.7	25.0	–9.4	3.7	–1.7	13.4
Ripley County	1 156.1	446.4	24 616	21.3	55.1	9 587	8.3	21.5	.9	15.4	4.4	31.3
Rush County	1 057.6	408.3	18 129	17.1	44.4	7 014	6.6	17.2	–7.4	–3.6	–1.6	6.8
St. Joseph County	1 184.5	457.3	247 052	208.6	540.2	97 956	82.7	214.2	2.2	–1.2	7.4	15.7
Scott County	493.1	190.4	20 991	42.6	110.2	8 078	16.4	42.4	2.8	19.1	11.0	28.8
Shelby County	1 068.8	412.7	40 307	37.7	97.7	15 654	14.6	37.9	1.1	5.5	4.8	18.3
Spencer County	1 032.7	398.7	19 490	18.9	48.9	7 636	7.4	19.2	.7	13.0	9.5	27.0
Starke County	801.1	309.3	22 747	28.4	73.5	9 888	12.3	32.0	3.4	14.1	7.0	22.9
Steuben County	799.6	308.7	27 446	34.3	88.9	15 768	19.7	51.1	11.1	22.5	5.1	43.6
Sullivan County	1 158.3	447.2	18 993	16.4	42.5	8 487	7.3	19.0	–9.9	6.1	–3.7	13.2
Switzerland County	572.9	221.2	7 738	13.5	35.0	3 732	6.5	16.9	8.2	13.4	16.5	30.7
Tippecanoe County	1 294.6	499.8	130 598	100.9	261.3	48 134	37.2	96.3	7.3	11.3	11.6	26.1
Tipton County	674.5	260.4	16 119	23.9	61.9	6 427	9.5	24.7	–4.1	1.0	–.1	12.6
Union County	418.4	161.6	6 976	16.7	43.2	2 813	6.7	17.4	1.7	4.2	7.1	16.9
Vanderburgh County	607.6	234.6	165 058	271.7	703.6	72 637	119.5	309.6	–1.4	–.6	7.6	16.4
Vermillion County	665.4	256.9	16 773	25.2	65.3	7 288	11.0	28.4	–7.9	8.6	–2.3	13.3
Vigo County	1 044.6	403.3	106 107	101.6	263.1	44 203	42.3	109.6	–5.5	–1.8	2.6	11.6
Wabash County	1 070.2	413.2	35 069	32.8	84.9	13 394	12.5	32.4	–4.2	3.1	–.4	18.3
Warren County	945.1	364.9	8 176	8.7	22.4	3 275	3.5	9.0	–8.8	3.1	–3.6	11.2
Warrick County	994.8	384.1	44 920	45.2	116.9	16 926	17.0	44.1	8.3	48.3	14.7	61.4
Washington County	1 332.4	514.5	23 717	17.8	46.1	9 520	7.1	18.5	8.1	13.8	11.8	28.7
Wayne County	1 045.3	403.6	71 951	68.8	178.3	29 586	28.3	73.3	–5.3	–3.8	1.0	10.0
Wells County	958.3	370.0	25 948	27.1	70.1	9 928	10.4	26.8	2.2	6.6	4.5	17.7
White County	1 308.6	505.3	23 265	17.8	46.0	11 875	9.1	23.5	–2.4	13.7	6.4	22.5
Whitley County	869.0	335.5	27 651	31.8	82.4	10 852	12.5	32.3	5.5	12.1	6.2	22.9
Iowa	144 716.0	55 874.9	2 776 755	19.2	49.7	1 143 669	7.9	20.5	–4.6	3.1	1.1	17.3
Adair County	1 474.6	569.3	8 409	5.7	14.8	3 714	2.5	6.5	–11.5	.2	–6.2	8.7
Adams County	1 097.0	423.6	4 866	4.4	11.5	2 234	2.0	5.3	–15.0	–9.2	–9.7	4.1
Allamakee County	1 656.6	639.6	13 855	8.4	21.7	6 603	4.0	10.3	–8.2	.9	.4	25.7
Appanoose County	1 285.4	496.3	13 743	10.7	27.7	6 402	5.0	12.9	–11.3	3.4	–4.4	9.6
Audubon County	1 147.8	443.2	7 334	6.4	16.5	3 247	2.8	7.3	–14.2	–10.7	–7.8	3.8
Benton County	1 855.6	716.5	22 429	12.1	31.3	9 125	4.9	12.7	–5.1	3.3	.4	14.7
Black Hawk County	1 469.5	567.4	123 798	84.2	218.2	49 688	33.8	87.6	–10.2	3.8	–1.1	21.1
Boone County	1 480.2	571.5	25 186	17.0	44.1	10 371	7.0	18.1	–3.7	–1.0	–.4	13.5
Bremer County	1 134.3	437.9	22 813	20.1	52.1	8 847	7.8	20.2	–8.0	9.2	.4	22.0
Buchanan County	1 479.6	571.3	20 844	14.1	36.5	8 272	5.6	14.5	–8.9	5.2	.6	16.5
Buena Vista County	1 488.8	574.8	19 965	13.4	34.7	8 140	5.5	14.2	–3.8	.4	–.6	13.2
Butler County	1 503.3	580.4	15 731	10.5	27.1	6 483	4.3	11.2	–10.9	4.2	–4.3	15.9
Calhoun County	1 476.8	570.2	11 508	7.8	20.2	5 362	3.6	9.4	–14.9	–5.1	–7.2	3.6
Carroll County	1 474.6	569.3	21 423	14.5	37.6	8 356	5.7	14.7	–6.6	.2	–.2	16.2
Cass County	1 461.7	564.3	15 128	10.3	26.8	6 788	4.6	12.0	–10.6	–.3	–3.3	9.1
Cedar County	1 501.1	579.6	17 381	11.6	30.0	7 146	4.8	12.3	–6.6	5.6	–2.2	20.6
Cerro Gordo County	1 472.2	568.4	46 733	31.7	82.2	20 954	14.2	36.9	–3.5	–1.5	.1	17.1
Cherokee County	1 495.0	577.2	14 098	9.4	24.4	5 973	4.0	10.3	–13.1	–5.9	–7.7	10.0
Chickasaw County	1 307.2	504.7	13 295	10.2	26.3	5 486	4.2	10.9	–13.8	3.1	–3.7	19.0
Clarke County	1 116.7	431.2	8 287	7.4	19.2	3 599	3.2	8.3	–3.7	13.6	–3.0	24.3
Clay County	1 473.5	568.9	17 585	11.9	30.9	7 659	5.2	13.5	–10.1	6.0	–4.7	20.7
Clayton County	2 017.2	778.8	19 054	9.4	24.5	8 344	4.1	10.7	–9.6	2.4	–2.4	14.9
Clinton County	1 800.2	695.0	51 040	28.4	73.4	21 296	11.8	30.6	–10.5	.7	–.2	14.0
Crawford County	1 850.3	714.4	16 775	9.1	23.5	6 920	3.7	9.7	–11.3	–.8	–2.4	10.2
Dallas County	1 519.0	586.5	29 755	19.6	50.7	11 812	7.8	20.1	.8	13.1	2.2	26.3
Davis County	1 303.5	503.3	8 312	6.4	16.5	3 365	2.6	6.7	–8.6	10.9	–5.9	16.7
Decatur County	1 378.5	532.3	8 338	6.0	15.7	3 692	2.7	6.9	–14.8	.6	–7.0	9.7
Delaware County	1 496.7	577.9	18 035	12.0	31.2	7 408	4.9	12.8	–4.6	.9	13.2	4.5
Des Moines County	1 077.9	416.2	42 614	39.5	102.4	18 248	16.9	43.8	–7.7	–1.6	–1.6	9.9
Dickinson County	987.0	381.1	14 909	15.1	39.1	9 723	9.9	25.5	–4.5	24.4	–4.5	21.8
Dubuque County	1 575.3	608.2	86 403	54.8	142.1	32 053	20.3	52.7	–7.7	3.5	1.7	24.6
Emmet County	1 025.0	395.8	11 569	11.3	29.2	4 914	4.8	12.4	–13.1	–4.7	–6.6	12.7
Fayette County	1 893.2	731.0	21 843	11.5	29.9	9 262	4.9	12.7	–14.2	–5.1	–4.6	8.4
Floyd County	1 296.5	500.6	17 058	13.2	34.1	7 233	5.6	14.4	–12.9	–1.2	–4.6	10.2
Franklin County	1 508.6	582.5	11 364	7.5	19.5	5 018	3.3	8.6	–12.7	–1.6	–7.3	8.4
Fremont County	1 324.3	511.3	8 226	6.2	16.1	3 607	2.7	7.1	–12.4	1.3	–10.1	16.3
Greene County	1 472.3	568.4	10 045	6.8	17.7	4 707	3.2	8.3	–17.0	–4.6	–6.1	4.6
Grundy County	1 301.6	502.6	12 029	9.2	23.9	5 158	4.0	10.3	–16.2	1.7	–5.8	12.6
Guthrie County	1 529.7	590.6	10 935	7.1	18.5	5 179	3.4	8.8	–8.6	–2.0	–1.9	10.9
Hamilton County	1 493.7	576.7	16 071	10.8	27.9	6 879	4.6	11.9	–9.9	–2.7	–3.6	8.2
Hancock County	1 479.3	571.1	12 638	8.5	22.1	5 236	3.5	9.2	–8.5	2.4	–3.1	12.7
Hardin County	1 474.5	569.3	19 094	12.9	33.5	8 419	5.7	14.8	–12.2	–2.0	–4.2	9.2
Harrison County	1 804.9	696.9	14 730	8.2	21.1	6 175	3.4	8.9	–9.8	.7	–2.8	9.7
Henry County	1 125.3	434.5	19 226	17.1	44.2	7 507	6.7	17.3	1.8	4.3	3.7	12.6
Howard County	1 226.2	473.4	9 809	8.0	20.7	4 155	3.4	8.8	–11.6	–2.8	–2.6	8.8
Humboldt County	1 125.2	434.4	10 756	9.6	24.8	4 670	4.2	10.8	–12.1	–2.1	–6.8	16.0
Ida County	1 118.2	431.7	8 365	7.5	19.4	3 473	3.1	8.0	–6.0	–3.9	–4.3	8.8
Iowa County	1 519.0	586.5	14 630	9.6	24.9	6 003	4.0	10.2	–5.1	.1	2.2	12.3
Jackson County	1 647.6	636.1	19 950	12.1	31.4	8 426	5.1	13.2	–11.2	8.0	–1.5	24.7
Jasper County	1 890.8	730.0	34 795	18.4	47.7	14 338	7.6	19.6	–4.4	2.8	–.7	17.9

TIPSII [UPF] GPH21 CENSUS90 71583900 08/27/93 11:03 AM MACHINE: C DATA:CENSUS90*PH21TIPSDA00. 08/26/93 14:50:22 TAPE: NONE FRAME: 122
TSF:CENSUS90*92. 08/26/93 14:51:46 UTF:CENSUS90*93. 08/26/93 14:51:47 META:CENSUS90*PH21TABLES00. 08/26/93 15:23:55

Table 31. **Land Area, Population, and Housing Units: 1990**—Con.

[For information concerning historical counts, see "User Notes." Density is computed using land area. For definitions of terms and meanings of symbols, see text]

State County	Land area		Population			Housing units			Percent change			
									Population		Housing units	
	Square kilometers	Square miles	Total	Per square kilometer	Per square mile	Total	Per square kilometer	Per square mile	1980 to 1990	1970 to 1980	1980 to 1990	1970 to 1980
Iowa—Con.												
Jefferson County	1 127.6	435.4	16 310	14.5	37.5	6 739	6.0	15.5	–	3.4	11.7	5.2
Johnson County	1 591.7	614.5	96 119	60.4	156.4	37 210	23.4	60.6	17.6	13.3	17.8	33.5
Jones County	1 490.2	575.4	19 444	13.0	33.8	7 366	4.9	12.8	–4.6	2.7	.2	17.6
Keokuk County	1 500.2	579.2	11 624	7.7	20.1	5 024	3.3	8.7	–9.9	–7.2	–6.8	3.0
Kossuth County	2 520.3	973.1	18 591	7.4	19.1	7 765	3.1	8.0	–15.0	–4.5	–5.7	11.6
Lee County	1 340.1	517.4	38 687	28.9	74.8	16 443	12.3	31.8	–10.2	.3	–1.3	12.0
Linn County	1 858.4	717.5	168 767	90.8	235.2	68 357	36.8	95.3	–.5	4.0	5.5	19.7
Louisa County	1 041.0	401.9	11 592	11.1	28.8	5 044	4.8	12.6	–3.7	12.9	4.5	21.6
Lucas County	1 115.2	430.6	9 070	8.1	21.1	4 179	3.7	9.7	–12.0	1.5	–7.1	12.2
Lyon County	1 521.8	587.6	11 952	7.9	20.3	4 561	3.0	7.8	–7.2	–3.2	–4.4	9.5
Madison County	1 453.4	561.2	12 483	8.6	22.2	4 995	3.4	8.9	–.8	9.0	.6	17.0
Mahaska County	1 478.8	570.9	21 522	14.6	37.7	8 977	6.1	15.7	–5.8	3.1	–3.6	13.0
Marion County	1 435.5	554.3	30 001	20.9	54.1	11 420	8.0	20.6	1.1	12.6	3.6	28.2
Marshall County	1 482.4	572.4	38 276	25.8	66.9	15 862	10.7	27.7	–8.0	1.4	–2.8	16.8
Mills County	1 130.7	436.6	13 202	11.7	30.2	5 004	4.4	11.5	–1.4	13.3	3.6	22.3
Mitchell County	1 214.6	469.0	10 928	9.0	23.3	4 514	3.7	9.6	–11.3	–5.8	–4.6	9.2
Monona County	1 795.3	693.2	10 034	5.6	14.5	4 555	2.5	6.6	–14.1	–3.0	–6.5	8.1
Monroe County	1 122.6	433.4	8 114	7.2	18.7	3 740	3.3	8.6	–11.8	–1.5	–2.0	9.8
Montgomery County	1 097.9	423.9	12 076	11.0	28.5	5 363	4.9	12.7	–9.9	4.9	–7.4	16.1
Muscatine County	1 136.2	438.7	39 907	35.1	91.0	16 044	14.1	36.6	–1.2	8.8	5.2	19.8
O'Brien County	1 484.4	573.1	15 444	10.4	26.9	6 476	4.4	11.3	–8.9	–3.0	–2.6	9.2
Osceola County	1 032.9	398.8	7 267	7.0	18.2	2 998	2.9	7.5	–13.1	–2.1	–8.1	10.4
Page County	1 385.3	534.9	16 870	12.2	31.5	7 339	5.3	13.7	–11.4	2.8	–9.0	13.1
Palo Alto County	1 460.4	563.9	10 669	7.3	18.9	4 826	3.3	8.6	–16.0	–4.2	–7.9	10.1
Plymouth County	2 236.8	863.6	23 388	10.5	27.1	8 806	3.9	10.2	–5.4	1.7	–.5	17.1
Pocahontas County	1 496.4	577.7	9 525	6.4	16.5	4 193	2.8	7.3	–16.1	–11.0	–9.9	3.8
Polk County	1 475.0	569.5	327 140	221.8	574.4	135 979	92.2	238.8	7.9	6.0	11.3	24.2
Pottawattamie County	2 471.7	954.3	82 628	33.4	86.6	32 831	13.3	34.4	–4.4	–.4	1.3	15.3
Poweshiek County	1 515.4	585.1	19 033	12.6	32.5	8 199	5.4	14.0	–1.3	2.7	1.5	20.6
Ringgold County	1 392.7	537.7	5 420	3.9	10.1	2 713	1.9	5.0	–11.2	–4.0	–8.7	7.0
Sac County	1 491.4	575.8	12 324	8.3	21.4	5 648	3.8	9.8	–12.6	–9.2	–6.9	5.5
Scott County	1 186.0	457.9	150 979	127.3	329.7	61 379	51.8	134.0	–5.6	12.1	2.7	28.8
Shelby County	1 530.5	590.9	13 230	8.6	22.4	5 430	3.5	9.2	–12.0	–3.0	–3.1	13.3
Sioux County	1 989.0	767.9	29 903	15.0	38.9	10 333	5.2	13.5	–2.9	10.1	–.7	23.8
Story County	1 483.8	572.9	74 252	50.0	129.6	26 847	18.1	46.9	2.7	15.2	6.7	32.0
Tama County	1 868.3	721.4	17 419	9.3	24.1	7 417	4.0	10.3	–10.7	–2.9	–3.8	8.4
Taylor County	1 383.0	534.0	7 114	5.1	13.3	3 307	2.4	6.2	–14.7	–4.9	–10.1	3.7
Union County	1 099.2	424.4	12 750	11.6	30.0	5 622	5.1	13.2	–7.9	2.2	–2.1	10.9
Van Buren County	1 256.8	485.3	7 676	6.1	15.8	3 529	2.8	7.3	–10.9	–.1	1.3	1.7
Wapello County	1 118.5	431.8	35 687	31.9	82.6	15 640	14.0	36.2	–11.2	–4.4	–4.2	5.6
Warren County	1 480.7	571.7	36 033	24.3	63.0	13 157	8.9	23.0	3.3	27.1	8.0	44.5
Washington County	1 473.3	568.8	19 612	13.3	34.5	7 866	5.3	13.8	–2.5	6.2	2.2	16.0
Wayne County	1 361.4	525.6	7 067	5.2	13.4	3 334	2.4	6.3	–13.7	–2.4	–13.3	10.1
Webster County	1 852.6	715.3	40 342	21.8	56.4	17 063	9.2	23.9	–12.1	–4.9	–4.0	9.1
Winnebago County	1 037.3	400.5	12 122	11.7	30.3	5 030	4.8	12.6	–6.7	.2	–4.1	16.0
Winneshiek County	1 786.2	689.7	20 847	11.7	30.2	7 726	4.3	11.2	–4.6	.5	4.1	15.3
Woodbury County	2 260.2	872.7	98 276	43.5	112.6	39 071	17.3	44.8	–2.5	–2.0	.1	11.1
Worth County	1 036.0	400.0	7 991	7.7	20.0	3 443	3.3	8.6	–11.8	1.0	–7.4	11.5
Wright County	1 504.2	580.8	14 269	9.5	24.6	6 636	4.4	11.4	–12.5	–5.5	–4.3	8.3
Kansas	211 921.6	81 823.0	2 477 574	11.7	30.3	1 044 112	4.9	12.8	4.8	5.1	9.3	21.0
Allen County	1 302.9	503.1	14 638	11.2	29.1	6 454	5.0	12.8	–6.4	4.1	–5.5	16.2
Anderson County	1 509.9	583.0	7 803	5.2	13.4	3 514	2.3	6.0	–10.7	2.9	–3.0	13.2
Atchison County	1 119.8	432.4	16 932	15.1	39.2	6 691	6.0	15.5	–7.9	–3.9	–3.1	9.5
Barber County	2 937.5	1 134.2	5 874	2.0	5.2	3 120	1.1	2.8	–10.2	–6.6	2.9	–.5
Barton County	2 315.6	894.0	29 382	12.7	32.9	13 144	5.7	14.7	–6.2	2.2	2.1	21.0
Bourbon County	1 650.2	637.1	14 966	9.1	23.5	6 920	4.2	10.9	–6.2	5.0	–3.7	15.8
Brown County	1 478.1	570.7	11 128	7.5	19.5	4 890	3.3	8.6	–6.8	2.3	–6.3	11.8
Butler County	3 698.9	1 428.2	50 580	13.7	35.4	20 072	5.4	14.1	12.9	15.8	16.4	24.8
Chase County	2 009.7	775.9	3 021	1.5	3.9	1 547	.8	2.0	–8.6	–2.8	–1.2	3.0
Chautauqua County	1 662.1	641.7	4 407	2.7	6.9	2 249	1.4	3.5	–12.0	8.1	–3.0	2.2
Cherokee County	1 520.8	587.2	21 374	14.1	36.4	9 428	6.2	16.1	–4.1	3.5	1.2	8.8
Cheyenne County	2 641.6	1 019.9	3 243	1.2	3.2	1 687	.6	1.7	–11.7	–13.5	–5.2	3.8
Clark County	2 524.6	974.7	2 418	1.0	2.5	1 327	.5	1.4	–6.9	–10.2	3.8	–1.7
Clay County	1 667.6	643.9	9 158	5.5	14.2	4 138	2.5	6.4	–6.5	–.8	–2.5	6.1
Cloud County	1 853.6	715.7	11 023	5.9	15.4	5 198	2.8	7.3	–11.7	–7.1	–5.3	5.6
Coffey County	1 632.4	630.3	8 404	5.1	13.3	3 712	2.3	5.9	–10.2	26.7	–3.8	25.2
Comanche County	2 041.9	788.4	2 313	1.1	2.9	1 256	.6	1.6	–9.3	–5.4	7.3	–3.0
Cowley County	2 917.2	1 126.3	36 915	12.7	32.8	15 569	5.3	13.8	.2	5.2	2.9	14.2
Crawford County	1 535.8	593.0	35 568	23.2	60.0	16 526	10.8	27.9	–6.1	.2	–1.7	12.4
Decatur County	2 314.4	893.6	4 021	1.7	4.5	2 063	.9	2.3	–10.7	–9.5	–4.1	–.9
Dickinson County	2 197.5	848.4	18 958	8.6	22.3	8 415	3.8	9.9	–5.9	.9	–3.0	11.3
Doniphan County	1 015.8	392.2	8 134	8.0	20.7	3 337	3.3	8.5	–12.1	1.8	–12.2	16.6
Douglas County	1 183.5	457.0	81 798	69.1	179.0	31 782	26.9	69.5	20.9	16.8	24.7	39.5
Edwards County	1 611.1	622.1	3 787	2.4	6.1	1 867	1.2	3.0	–11.2	–6.7	–6.1	5.7
Elk County	1 677.9	647.9	3 327	2.0	5.1	1 743	1.0	2.7	–15.0	1.6	–11.6	5.7
Ellis County	2 331.0	900.0	26 004	11.2	28.9	11 115	4.8	12.4	–.3	5.5	8.5	32.1
Ellsworth County	1 854.3	715.9	6 586	3.6	9.2	3 317	1.8	4.6	–.7	8.0	1.4	20.1
Finney County	3 367.4	1 300.2	33 070	9.8	25.4	11 696	3.5	9.0	38.8	25.2	30.0	49.1
Ford County	2 845.3	1 098.6	27 463	9.7	25.0	10 842	3.8	9.9	12.9	7.7	10.3	26.8
Franklin County	1 486.4	573.9	21 994	14.8	38.3	8 926	6.0	15.6	–.2	10.3	1.9	21.6
Geary County	995.3	384.3	30 453	30.6	79.2	11 952	12.0	31.1	2.0	6.2	7.8	26.7
Gove County	2 775.1	1 071.5	3 231	1.2	3.0	1 494	.5	1.4	–13.2	–5.3	–6.3	21.6
Graham County	2 326.7	898.3	3 543	1.5	3.9	1 753	.8	2.0	–11.2	–15.8	–3.0	9.3
Grant County	1 489.0	574.9	7 159	4.8	12.5	2 599	1.7	4.5	2.6	17.0	–	35.2
Gray County	2 250.6	868.9	5 396	2.4	6.2	2 114	.9	2.4	5.0	13.8	5.2	23.6
Greeley County	2 015.2	778.1	1 774	.9	2.3	801	.4	1.0	–3.7	1.4	–1.6	20.9
Greenwood County	2 952.1	1 139.8	7 847	2.7	6.9	4 243	1.4	3.7	–10.4	–4.0	–4.6	8.9
Hamilton County	2 581.0	996.5	2 388	.9	2.4	1 214	.5	1.2	–4.9	–8.4	–4.5	16.6
Harper County	2 075.8	801.5	7 124	3.4	8.9	3 481	1.7	4.3	–8.3	–1.1	–2.2	2.2
Harvey County	1 397.1	539.4	31 028	22.2	57.5	12 290	8.8	22.8	1.6	12.1	6.3	25.5

TIPSII [UPF] GPH21 CENSUS90 71583900 08/27/93 11:03 AM MACHINE: C DATA:CENSUS90*PH21TIPSDA00. 08/26/93 14:50:22 TAPE: NONE FRAME: 123
TSF:CENSUS90*92. 08/26/93 14:51:46 UTF:CENSUS90*93. 08/26/93 14:51:47 META:CENSUS90*PH21TABLES00. 08/26/93 15:23:55

Table 31. **Land Area, Population, and Housing Units: 1990**—Con.

[For information concerning historical counts, see "User Notes." Density is computed using land area. For definitions of terms and meanings of symbols, see text]

State County	Land area		Population			Housing units			Percent change			
									Population		Housing units	
	Square kilometers	Square miles	Total	Per square kilometer	Per square mile	Total	Per square kilometer	Per square mile	1980 to 1990	1970 to 1980	1980 to 1990	1970 to 1980
Kansas—Con.												
Haskell County	1 495.4	577.4	3 886	2.6	6.7	1 586	1.1	2.7	1.9	3.9	6.1	19.9
Hodgeman County	2 227.3	860.0	2 177	1.0	2.5	1 022	.5	1.2	–4.0	–14.7	–2.9	4.7
Jackson County	1 701.2	656.9	11 525	6.8	17.5	4 564	2.7	6.9	–.9	12.6	1.6	16.0
Jefferson County	1 388.6	536.2	15 905	11.5	29.7	6 314	4.5	11.8	4.6	27.3	8.5	42.5
Jewell County	2 354.9	909.2	4 251	1.8	4.7	2 409	1.0	2.6	–18.8	–14.0	–13.6	6.0
Johnson County	1 234.9	476.8	355 054	287.5	744.7	144 155	116.7	302.3	31.4	22.8	40.2	51.2
Kearny County	2 253.4	870.0	4 027	1.8	4.6	1 561	.7	1.8	17.2	12.7	10.8	34.8
Kingman County	2 237.0	863.7	8 292	3.7	9.6	3 645	1.6	4.2	–7.4	.8	–.9	10.6
Kiowa County	1 871.1	722.4	3 660	2.0	5.1	1 738	.9	2.4	–9.4	–.9	1.5	2.8
Labette County	1 680.7	648.9	23 693	14.1	36.5	10 641	6.3	16.4	–7.6	–.3	.2	8.2
Lane County	1 857.7	717.3	2 375	1.3	3.3	1 117	.6	1.6	–3.8	–8.6	–3.5	12.1
Leavenworth County	1 200.0	463.3	64 371	53.6	138.9	21 264	17.7	45.9	17.4	2.8	15.3	23.0
Lincoln County	1 862.0	718.9	3 653	2.0	5.1	1 864	1.0	2.6	–11.8	–9.4	–11.6	3.5
Linn County	1 550.8	598.8	8 254	5.3	13.8	4 811	3.1	8.0	.2	6.0	21.0	19.1
Logan County	2 779.2	1 073.1	3 081	1.1	2.9	1 466	.5	1.4	–11.3	–8.7	–9.2	16.8
Lyon County	2 204.1	851.0	34 732	15.8	40.8	14 346	6.5	16.9	–1.0	9.5	2.6	26.9
McPherson County	2 330.5	899.8	27 268	11.7	30.3	10 941	4.7	12.2	1.5	8.4	4.6	21.9
Marion County	2 442.8	943.2	12 888	5.3	13.7	5 659	2.3	6.0	–4.6	–2.9	–3.4	11.0
Marshall County	2 337.8	902.6	11 705	5.0	13.0	5 269	2.3	5.8	–8.4	–2.6	–5.5	3.3
Meade County	2 534.3	978.5	4 247	1.7	4.3	2 049	.8	2.1	–11.2	–2.4	–	7.0
Miami County	1 493.8	576.8	23 466	15.7	40.7	8 971	6.0	15.6	8.5	12.3	6.1	27.5
Mitchell County	1 812.8	699.9	7 203	4.0	10.3	3 359	1.9	4.8	–11.2	1.3	–4.2	12.1
Montgomery County	1 671.2	645.3	38 816	23.2	60.2	17 920	10.7	27.8	–8.1	5.8	–1.2	11.8
Morris County	1 806.4	697.4	6 198	3.4	8.9	3 149	1.7	4.5	–3.3	–.1	–1.1	9.6
Morton County	1 890.6	730.0	3 480	1.8	4.8	1 515	.8	2.1	.8	–3.3	4.2	14.2
Nemaha County	1 862.4	719.1	10 446	5.6	14.5	4 319	2.3	6.0	–6.7	–5.1	–2.4	5.2
Neosho County	1 481.3	571.9	17 035	11.5	29.8	7 726	5.2	13.5	–10.1	.8	–1.9	10.6
Ness County	2 783.8	1 074.8	4 033	1.4	3.8	2 048	.7	1.9	–10.2	–6.0	–2.7	8.1
Norton County	2 273.7	877.9	5 947	2.6	6.8	2 798	1.2	3.2	–11.0	–8.0	–6.1	6.0
Osage County	1 822.3	703.6	15 248	8.4	21.7	6 324	3.5	9.0	–.4	14.7	2.8	25.1
Osborne County	2 311.9	892.6	4 867	2.1	5.5	2 496	1.1	2.8	–18.2	–7.0	–9.9	1.6
Ottawa County	1 867.8	721.2	5 634	3.0	7.8	2 591	1.4	3.6	–5.5	–3.3	–2.7	6.5
Pawnee County	1 953.4	754.2	7 555	3.9	10.0	3 412	1.7	4.5	–6.2	–4.8	–.8	8.2
Phillips County	2 295.4	886.3	6 590	2.9	7.4	3 264	1.4	3.7	–10.9	–6.0	–6.7	13.3
Pottawatomie County	2 186.7	844.3	16 128	7.4	19.1	6 472	3.0	7.7	9.1	25.8	7.3	39.9
Pratt County	1 903.7	735.0	9 702	5.1	13.2	4 620	2.4	6.3	–5.5	2.2	3.8	8.6
Rawlins County	2 770.5	1 069.7	3 404	1.2	3.2	1 744	.6	1.6	–17.0	–6.5	–4.4	5.9
Reno County	3 249.2	1 254.5	62 389	19.2	49.7	26 607	8.2	21.2	–3.9	6.9	.1	21.9
Republic County	1 855.9	716.5	6 482	3.5	9.0	3 283	1.8	4.6	–14.3	–10.8	–13.5	4.6
Rice County	1 881.9	726.6	10 610	5.6	14.6	4 868	2.6	6.7	–10.7	–3.3	–2.0	4.8
Riley County	1 579.0	609.6	67 139	42.5	110.1	22 868	14.5	37.5	5.7	11.8	9.6	40.4
Rooks County	2 300.9	888.4	6 039	2.6	6.8	2 979	1.3	3.4	–13.7	–8.1	–4.9	10.2
Rush County	1 860.3	718.2	3 842	2.1	5.3	1 999	1.1	2.8	–14.8	–11.6	–4.7	1.0
Russell County	2 291.5	884.7	7 835	3.4	8.9	4 079	1.8	4.6	–11.5	–5.8	–1.1	10.5
Saline County	1 863.9	719.6	49 301	26.5	68.5	21 129	11.3	29.4	.8	5.0	4.0	22.5
Scott County	1 858.5	717.6	5 289	2.8	7.4	2 305	1.2	3.2	–8.4	3.1	–1.6	19.9
Sedgwick County	2 590.6	1 000.2	403 662	155.8	403.6	170 159	65.7	170.1	10.0	4.7	16.7	20.9
Seward County	1 656.5	639.6	18 743	11.3	29.3	7 572	4.6	11.8	9.8	8.4	12.9	26.8
Shawnee County	1 424.1	549.9	160 976	113.0	292.7	68 991	48.4	125.5	3.9	–.2	7.1	24.1
Sheridan County	2 321.7	896.4	3 043	1.3	3.4	1 324	.6	1.5	–14.0	–8.1	–8.2	10.5
Sherman County	2 734.7	1 055.9	6 926	2.5	6.6	3 177	1.2	3.0	–10.6	–.3	–3.4	19.1
Smith County	2 319.2	895.5	5 078	2.2	5.7	2 615	1.1	2.9	–14.5	–11.9	–7.0	2.4
Stafford County	2 051.5	792.1	5 365	2.6	6.8	2 666	1.3	3.4	–5.7	–4.1	–1.5	4.1
Stanton County	1 761.4	680.1	2 333	1.3	3.4	956	.5	1.4	–.2	2.3	–.3	23.6
Stevens County	1 884.5	727.6	5 048	2.7	6.9	2 116	1.1	2.9	6.6	12.8	7.0	28.2
Sumner County	3 061.1	1 181.9	25 841	8.4	21.9	10 769	3.5	9.1	3.7	5.8	4.0	15.4
Thomas County	2 783.9	1 074.9	8 258	3.0	7.7	3 534	1.3	3.3	–2.2	12.7	1.1	26.8
Trego County	2 300.9	888.4	3 694	1.6	4.2	1 851	.8	2.1	–11.2	–6.0	–6.9	15.0
Wabaunsee County	2 065.4	797.5	6 603	3.2	8.3	2 853	1.4	3.6	–3.7	7.3	–1.2	12.9
Wallace County	2 367.4	914.1	1 821	.8	2.0	840	.4	.9	–10.9	–7.6	–5.7	10.8
Washington County	2 327.1	898.5	7 073	3.0	7.9	3 355	1.4	3.7	–17.1	–7.5	–6.2	–3.3
Wichita County	1 861.1	718.6	2 758	1.5	3.8	1 190	.6	1.7	–9.2	–7.0	–7.9	25.7
Wilson County	1 486.4	573.9	10 289	6.9	17.9	5 091	3.4	8.9	–15.1	7.2	–5.1	12.4
Woodson County	1 296.7	500.7	4 116	3.2	8.2	2 199	1.7	4.4	–10.4	–3.8	–4.0	12.9
Wyandotte County	392.1	151.4	161 993	413.1	1 070.0	69 102	176.2	456.4	–5.9	–7.7	.9	7.9
Kentucky	102 906.7	39 732.3	3 685 296	35.8	92.8	1 506 845	14.6	37.9	.7	13.6	10.1	28.6
Adair County	1 053.8	406.9	15 360	14.6	37.7	6 434	6.1	15.8	.8	16.8	4.4	28.6
Allen County	896.5	346.1	14 628	16.3	42.3	6 381	7.1	18.4	3.5	12.1	6.2	28.9
Anderson County	525.0	202.7	14 571	27.8	71.9	5 804	11.1	28.6	15.9	34.3	20.8	46.3
Ballard County	650.5	251.2	7 902	12.1	31.5	3 553	5.5	14.1	–10.1	6.3	.3	12.4
Barren County	1 271.6	491.0	34 001	26.7	69.2	14 202	11.2	28.9	–	18.6	5.2	32.9
Bath County	723.8	279.4	9 692	13.4	34.7	4 021	5.6	14.4	–3.2	8.6	8.8	15.0
Bell County	934.4	360.8	31 506	33.7	87.3	12 568	13.5	34.8	–8.1	10.3	4.3	20.8
Boone County	637.8	246.3	57 589	90.3	233.8	21 476	33.7	87.2	25.6	39.7	33.6	63.1
Bourbon County	754.8	291.4	19 236	25.5	66.0	7 781	10.3	26.7	–.8	5.0	7.9	13.6
Boyd County	414.9	160.2	51 150	123.3	319.3	21 365	51.5	133.4	–7.8	6.0	–.3	20.6
Boyle County	470.4	181.6	25 641	54.5	141.2	10 191	21.7	56.1	2.3	14.7	7.1	30.9
Bracken County	526.4	203.2	7 766	14.8	38.2	3 166	6.0	15.6	.4	7.1	6.2	14.3
Breathitt County	1 282.6	495.2	15 703	12.2	31.7	6 127	4.8	12.4	–7.6	19.6	10.5	29.4
Breckinridge County	1 482.6	572.4	16 312	11.0	28.5	8 261	5.6	14.4	–3.2	14.0	15.6	25.7
Bullitt County	774.7	299.1	47 567	61.4	159.0	16 629	21.5	55.6	9.7	66.1	21.7	76.7
Butler County	1 108.8	428.1	11 245	10.1	26.3	4 698	4.2	11.0	1.6	13.8	9.9	23.3
Caldwell County	898.7	347.0	13 232	14.7	38.1	5 794	6.4	16.7	–1.7	2.2	8.2	8.4
Calloway County	1 000.5	386.3	30 735	30.7	79.6	13 242	13.2	34.3	2.3	8.4	10.3	21.8
Campbell County	392.6	151.6	83 866	213.6	553.2	32 910	83.8	217.1	.7	–6.0	8.7	7.5
Carlisle County	498.6	192.5	5 238	10.5	27.2	2 295	4.6	11.9	–4.4	2.5	3.8	9.1
Carroll County	337.0	130.1	9 292	27.6	71.4	3 870	11.5	29.7	.2	8.8	1.3	28.8
Carter County	1 063.5	410.6	24 340	22.9	59.3	9 290	8.7	22.6	–2.8	26.2	5.9	36.9
Casey County	1 154.2	445.6	14 211	12.3	31.9	6 046	5.2	13.6	–4.0	14.6	4.0	27.8
Christian County	1 868.3	721.4	68 941	36.9	95.6	23 429	12.5	32.5	3.1	18.9	10.5	30.6
Clark County	658.7	254.3	29 496	44.8	116.0	11 635	17.7	45.8	4.1	17.6	11.7	27.1
Clay County	1 219.9	471.0	21 746	17.8	46.2	7 930	6.5	16.8	–4.3	23.1	7.1	35.5
Clinton County	511.4	197.5	9 135	17.9	46.3	4 189	8.2	21.2	–1.9	14.0	3.9	41.2
Crittenden County	938.0	362.2	9 196	9.8	25.4	4 039	4.3	11.2	–	8.4	5.5	13.5
Cumberland County	792.1	305.8	6 784	8.6	22.2	3 051	3.9	10.0	–6.8	6.4	–3.0	20.9
Daviess County	1 197.7	462.4	87 189	72.8	188.6	35 041	29.3	75.8	1.4	8.1	10.7	24.8

TIPSII [UPF] GPH21 CENSUS90 71583900 08/27/93 11:03 AM MACHINE: C DATA:CENSUS90*PH21TIPSDA00. 08/26/93 14:50:22 TAPE: NONE FRAME: 124
TSF:CENSUS90*92. 08/26/93 14:51:46 UTF:CENSUS90*93. 08/26/93 14:51:47 META:CENSUS90*PH21TABLES00. 08/26/93 15:23:55

Table 31. **Land Area, Population, and Housing Units: 1990**—Con.

[For information concerning historical counts, see "User Notes." Density is computed using land area. For definitions of terms and meanings of symbols, see text]

State County	Land area		Population			Housing units			Percent change			
									Population		Housing units	
	Square kilometers	Square miles	Total	Per square kilometer	Per square mile	Total	Per square kilometer	Per square mile	1980 to 1990	1970 to 1980	1980 to 1990	1970 to 1980
Kentucky—Con.												
Edmonson County	783.8	302.6	10 357	13.2	34.2	5 009	6.4	16.6	4.0	13.8	18.7	35.9
Elliott County	606.0	234.0	6 455	10.7	27.6	2 639	4.4	11.3	–6.5	16.4	5.6	32.9
Estill County	657.9	254.0	14 614	22.2	57.5	5 863	8.9	23.1	.8	13.7	11.7	23.8
Fayette County	736.9	284.5	225 366	305.8	792.1	97 742	132.6	343.6	10.4	17.1	19.6	37.3
Fleming County	909.3	351.1	12 292	13.5	35.0	5 163	5.7	14.7	–.2	8.4	11.6	12.9
Floyd County	1 021.3	394.3	43 586	42.7	110.5	17 169	16.8	43.5	–10.5	35.9	–1.0	52.1
Franklin County	545.2	210.5	43 781	80.3	208.0	18 543	34.0	88.1	4.7	21.3	9.3	44.7
Fulton County	541.2	209.0	8 271	15.3	39.6	3 684	6.8	17.6	–7.7	–11.8	1.5	–4.0
Gallatin County	256.0	98.8	5 393	21.1	54.6	2 290	8.9	23.2	11.4	17.1	28.7	21.4
Garrard County	598.9	231.2	11 579	19.3	50.1	4 929	8.2	21.3	6.7	14.8	13.8	21.4
Grant County	673.1	259.9	15 737	23.4	60.6	6 543	9.7	25.2	18.3	33.1	22.2	34.4
Graves County	1 439.1	555.7	33 550	23.3	60.4	14 528	10.1	26.1	–1.4	10.1	6.6	17.0
Grayson County	1 304.6	503.7	21 050	16.1	41.8	10 446	8.0	20.7	.9	26.8	9.4	51.2
Green County	747.9	288.7	10 371	13.9	35.9	4 523	6.0	15.7	–6.0	6.7	5.7	8.7
Greenup County	896.7	346.2	36 742	41.0	106.1	14 657	16.3	42.3	–6.0	17.9	5.8	32.8
Hancock County	489.0	188.8	7 864	16.1	41.7	3 080	6.3	16.3	1.6	9.4	9.6	18.5
Hardin County	1 626.6	628.0	89 240	54.9	142.1	32 375	19.9	51.6	.4	13.4	19.1	47.8
Harlan County	1 210.0	467.2	36 574	30.2	78.3	14 735	12.2	31.5	–12.6	12.1	–.4	18.9
Harrison County	802.2	309.7	16 248	20.3	52.5	6 488	8.1	20.9	7.1	7.1	8.4	18.1
Hart County	1 077.3	416.0	14 890	13.8	35.8	6 501	6.0	15.6	–3.2	10.2	1.1	28.0
Henderson County	1 140.0	440.2	43 044	37.8	97.8	17 932	15.7	40.7	5.4	13.4	15.5	26.5
Henry County	749.4	289.3	12 823	17.1	44.3	5 447	7.3	18.8	.7	16.8	6.7	29.9
Hickman County	633.2	244.5	5 566	8.8	22.8	2 374	3.7	9.7	–8.1	–3.1	–1.2	.5
Hopkins County	1 426.0	550.6	46 126	32.3	83.8	19 325	13.6	35.1	–	21.0	9.3	31.0
Jackson County	897.0	346.3	11 955	13.3	34.5	4 895	5.5	14.1	–.2	19.9	12.1	30.0
Jefferson County	997.4	385.1	664 937	666.7	1 726.7	282 578	283.3	733.8	–2.8	–1.4	6.3	17.3
Jessamine County	448.5	173.2	30 508	68.0	176.1	11 209	25.0	64.7	17.0	49.5	24.2	61.3
Johnson County	677.4	261.6	23 248	34.3	88.9	9 381	13.8	35.9	–4.7	39.3	6.4	46.4
Kenton County	421.1	162.6	142 031	337.3	873.5	56 086	133.2	344.9	3.6	5.9	9.5	20.7
Knott County	912.2	352.2	17 906	19.6	50.8	6 718	7.4	19.1	–.1	22.1	14.5	34.3
Knox County	1 004.1	387.7	29 676	29.6	76.5	11 731	11.7	30.3	–1.8	27.6	8.4	40.4
Larue County	682.3	263.4	11 679	17.1	44.3	4 824	7.1	18.3	–1.9	11.7	3.8	27.7
Laurel County	1 128.4	435.7	43 438	38.5	99.7	16 923	15.0	38.8	11.4	42.3	19.6	61.6
Lawrence County	1 084.8	418.9	13 998	12.9	33.4	5 684	5.2	13.6	–.8	31.7	8.8	32.0
Lee County	543.6	209.9	7 422	13.7	35.4	3 025	5.6	14.4	–4.2	17.7	8.1	20.9
Leslie County	1 046.5	404.0	13 642	13.0	33.8	5 038	4.8	12.5	–8.2	28.0	3.7	48.2
Letcher County	878.1	339.1	27 000	30.7	79.6	10 808	12.3	31.9	–11.9	32.5	1.4	40.3
Lewis County	1 254.9	484.5	13 029	10.4	26.9	5 328	4.2	11.0	–10.3	17.7	5.3	22.8
Lincoln County	871.7	336.6	20 045	23.0	59.6	7 985	9.2	23.7	5.2	14.3	11.0	24.9
Livingston County	818.7	316.1	9 062	11.1	28.7	4 177	5.1	13.2	–1.6	21.4	8.7	28.8
Logan County	1 439.3	555.7	24 416	17.0	43.9	10 303	7.2	18.5	1.2	10.8	8.8	24.1
Lyon County	558.8	215.8	6 624	11.9	30.7	3 460	6.2	16.0	2.1	16.7	36.3	34.5
McCracken County	650.5	251.1	62 879	96.7	250.4	27 581	42.4	109.8	2.6	5.2	11.2	17.3
McCreary County	1 107.8	427.7	15 603	14.1	36.5	6 039	5.5	14.1	–.1	24.6	16.7	32.6
McLean County	658.7	254.3	9 628	14.6	37.9	4 042	6.1	15.9	–4.5	11.3	4.9	14.0
Madison County	1 141.5	440.7	57 508	50.4	130.5	21 456	18.8	48.7	7.8	24.9	19.4	42.7
Magoffin County	801.5	309.5	13 077	16.3	42.3	4 800	6.0	15.5	–3.1	29.4	7.0	45.2
Marion County	897.9	346.7	16 499	18.4	47.6	6 115	6.8	17.6	–7.8	7.2	3.3	24.2
Marshall County	789.7	304.9	27 205	34.4	89.2	12 528	15.9	41.1	6.1	25.8	17.7	34.5
Martin County	597.6	230.7	12 526	21.0	54.3	4 697	7.9	20.4	–9.9	48.5	5.6	70.2
Mason County	624.5	241.1	16 666	26.7	69.1	7 089	11.4	29.4	–6.1	2.8	4.9	12.5
Meade County	799.1	308.5	24 170	30.2	78.3	8 907	11.1	28.9	5.8	21.6	16.6	32.0
Menifee County	528.1	203.9	5 092	9.6	25.0	2 421	4.6	11.9	–.4	26.3	29.6	39.6
Mercer County	649.9	250.9	19 148	29.5	76.3	8 212	12.6	32.7	.7	19.1	8.7	23.9
Metcalfe County	753.5	290.9	8 963	11.9	30.8	3 793	5.0	13.0	–5.4	16.0	6.4	21.5
Monroe County	856.8	330.8	11 401	13.3	34.5	4 882	5.7	14.8	–7.6	6.1	–5.0	20.1
Montgomery County	514.4	198.6	19 561	38.0	98.5	7 759	15.1	39.1	–2.3	30.5	7.2	41.1
Morgan County	987.6	381.3	11 648	11.8	30.5	4 562	4.6	12.0	–3.7	20.8	5.4	30.7
Muhlenberg County	1 229.6	474.7	31 318	25.5	66.0	12 754	10.4	26.9	–2.8	17.1	10.1	20.9
Nelson County	1 094.8	422.7	29 710	27.1	70.3	11 078	10.1	26.2	7.7	17.5	20.1	36.9
Nicholas County	509.2	196.6	6 725	13.2	34.2	2 930	5.8	14.9	–5.9	10.0	5.7	14.2
Ohio County	1 538.0	593.8	21 105	13.7	35.5	8 680	5.6	14.6	–2.9	15.8	7.5	20.1
Oldham County	490.0	189.2	33 263	67.9	175.8	11 202	22.9	59.2	19.7	89.2	28.8	104.7
Owen County	912.1	352.2	9 035	9.9	25.7	4 723	5.2	13.4	1.2	19.5	18.9	28.0
Owsley County	513.1	198.1	5 036	9.8	25.4	2 137	4.2	10.8	–11.7	13.7	4.8	15.5
Pendleton County	725.3	280.0	12 036	16.6	43.0	4 782	6.6	17.1	9.5	10.5	14.1	22.7
Perry County	886.2	342.2	30 283	34.2	88.5	11 565	13.1	33.8	–10.2	28.6	2.6	40.0
Pike County	2 040.2	787.7	72 583	35.6	92.1	28 760	14.1	36.5	–10.4	32.9	2.0	50.5
Powell County	466.6	180.1	11 686	25.0	64.9	4 458	9.6	24.8	5.3	44.1	16.6	59.2
Pulaski County	1 713.6	661.6	49 489	28.9	74.8	22 328	13.0	33.7	8.0	30.0	14.3	50.2
Robertson County	259.2	100.1	2 124	8.2	21.2	955	3.7	9.5	–6.3	4.9	5.5	9.0
Rockcastle County	822.4	317.5	14 803	18.0	46.6	5 958	7.2	18.8	5.9	13.6	18.3	25.7
Rowan County	727.4	280.8	20 353	28.0	72.5	7 375	10.1	26.3	6.8	12.0	10.9	47.9
Russell County	656.7	253.5	14 716	22.4	58.1	7 375	11.2	29.1	7.4	30.0	16.2	47.7
Scott County	738.6	285.2	23 867	32.3	83.7	9 173	12.4	32.2	9.4	21.5	17.9	32.9
Shelby County	995.0	384.2	24 824	24.9	64.6	9 617	9.7	25.0	6.4	22.8	11.5	33.7
Simpson County	611.8	236.2	15 145	24.8	64.1	6 172	10.1	26.1	3.2	12.4	8.0	25.6
Spencer County	481.5	185.9	6 801	14.1	36.6	2 640	5.5	14.2	14.7	8.0	21.1	21.8
Taylor County	698.9	269.8	21 146	30.3	78.4	8 798	12.6	32.6	–.1	23.6	7.1	40.7
Todd County	974.8	376.4	10 940	11.2	29.1	4 415	4.5	11.7	–7.8	9.7	–3.4	20.5
Trigg County	1 148.3	443.4	10 361	9.0	23.4	5 284	4.6	11.9	10.4	8.9	20.7	41.9
Trimble County	385.5	148.9	6 090	15.8	40.9	2 510	6.5	16.9	–2.5	16.9	3.4	32.6
Union County	893.8	345.1	16 557	18.5	48.0	6 091	6.8	17.6	–7.0	12.2	7.4	15.5
Warren County	1 412.2	545.2	76 673	54.3	140.6	31 065	22.0	57.0	6.7	24.1	16.4	43.0
Washington County	778.6	300.6	10 441	13.4	34.7	4 009	5.1	13.3	–2.9	.3	6.7	12.8
Wayne County	1 189.9	459.4	17 468	14.7	38.0	7 791	6.5	17.0	2.6	19.3	8.7	45.8
Webster County	866.9	334.7	13 955	16.1	41.7	5 914	6.8	17.7	–5.8	11.7	2.1	10.5
Whitley County	1 140.0	440.2	33 326	29.2	75.7	13 399	11.8	30.4	–.1	38.3	8.2	50.1
Wolfe County	577.1	222.8	6 503	11.3	29.2	2 779	4.8	12.5	–2.8	18.2	8.1	44.9
Woodford County	493.9	190.7	19 955	40.4	104.6	7 689	15.6	40.3	12.2	23.2	20.0	35.7

TIPSII [UPF] GPH21 CENSUS90 71583900 08/27/93 11:03 AM MACHINE: C DATA:CENSUS90*PH21TIPSDA00. 08/26/93 14:50:22 TAPE: NONE FRAME: 125
TSF:CENSUS90*92. 08/26/93 14:51:46 UTF:CENSUS90*93. 08/26/93 14:51:47 META:CENSUS90*PH21TABLES00. 08/26/93 15:23:55

Table 31. **Land Area, Population, and Housing Units: 1990**—Con.

[For information concerning historical counts, see "User Notes." Density is computed using land area. For definitions of terms and meanings of symbols, see text]

State County	Land area		Population			Housing units			Percent change			
									Population		Housing units	
	Square kilometers	Square miles	Total	Per square kilometer	Per square mile	Total	Per square kilometer	Per square mile	1980 to 1990	1970 to 1980	1980 to 1990	1970 to 1980
Louisiana	112 836.2	43 566.1	4 219 973	37.4	96.9	1 716 241	15.2	39.4	.3	15.4	10.8	34.5
Acadia Parish	1 697.3	655.3	55 882	32.9	85.3	21 441	12.6	32.7	–.9	8.3	11.3	20.4
Allen Parish	1 980.3	764.6	21 226	10.7	27.8	8 275	4.2	10.8	–.8	3.0	5.4	21.1
Ascension Parish	755.1	291.6	58 214	77.1	199.6	21 165	28.0	72.6	16.3	35.0	27.3	48.0
Assumption Parish	877.3	338.7	22 753	25.9	67.2	8 644	9.9	25.5	3.0	12.4	14.4	41.3
Avoyelles Parish	2 156.2	832.5	39 159	18.2	47.0	15 428	7.2	18.5	–5.3	9.6	4.8	22.3
Beauregard Parish	3 004.8	1 160.2	30 083	10.0	25.9	12 666	4.2	10.9	1.3	29.7	10.8	44.6
Bienville Parish	2 099.7	810.7	15 979	7.6	19.7	7 085	3.4	8.7	–2.4	2.3	1.9	23.4
Bossier Parish	2 171.6	838.5	86 088	39.6	102.7	34 994	16.1	41.7	6.6	22.5	21.2	44.5
Caddo Parish	2 284.7	882.1	248 253	108.7	281.4	107 615	47.1	122.0	–1.6	9.7	10.3	24.0
Calcasieu Parish	2 774.4	1 071.2	168 134	60.6	157.0	66 426	23.9	62.0	.5	15.0	9.2	33.6
Caldwell Parish	1 371.3	529.5	9 810	7.2	18.5	4 533	3.3	8.6	–8.7	15.0	–1.9	40.8
Cameron Parish	3 400.8	1 313.0	9 260	2.7	7.1	5 031	1.5	3.8	–.7	13.9	12.1	35.8
Catahoula Parish	1 822.6	703.7	11 065	6.1	15.7	5 138	2.8	7.3	–9.8	4.4	5.3	28.7
Claiborne Parish	1 954.7	754.7	17 405	8.9	23.1	7 513	3.8	10.0	1.8	.4	6.7	19.3
Concordia Parish	1 803.6	696.4	20 828	11.5	29.9	9 043	5.0	13.0	–9.3	1.8	1.4	24.5
De Soto Parish	2 272.1	877.3	25 346	11.2	28.9	10 919	4.8	12.4	–1.4	13.0	9.5	26.5
East Baton Rouge Parish	1 180.2	455.7	380 105	322.1	834.1	156 767	132.8	344.0	3.8	28.4	17.3	50.2
East Carroll Parish	1 091.6	421.5	9 709	8.9	23.0	3 563	3.3	8.5	–17.4	–8.5	–13.2	6.2
East Feliciana Parish	1 174.4	453.4	19 211	16.4	42.4	6 476	5.5	14.3	1.0	7.7	10.5	42.7
Evangeline Parish	1 720.6	664.3	33 274	19.3	50.1	13 311	7.7	20.0	–.1	4.4	8.1	18.8
Franklin Parish	1 614.7	623.4	22 387	13.9	35.9	8 719	5.4	14.0	–7.2	.8	–1.8	18.1
Grant Parish	1 670.9	645.1	17 526	10.5	27.2	7 494	4.5	11.6	4.9	22.2	10.5	32.0
Iberia Parish	1 489.7	575.2	68 297	45.8	118.7	25 472	17.1	44.3	7.1	11.1	19.7	28.2
Iberville Parish	1 602.4	618.7	31 049	19.4	50.2	11 352	7.1	18.3	–3.4	4.6	3.4	20.0
Jackson Parish	1 476.2	570.0	15 705	10.6	27.6	7 041	4.8	12.4	–9.2	8.5	2.3	24.0
Jefferson Parish	792.4	305.9	448 306	565.8	1 465.5	185 072	233.6	605.0	–1.3	34.4	11.4	63.6
Jefferson Davis Parish	1 689.6	652.4	30 722	18.2	47.1	11 963	7.1	18.3	–4.4	8.8	8.4	18.7
Lafayette Parish	699.0	269.9	164 762	235.7	610.5	67 431	96.5	249.8	9.8	34.4	26.9	63.3
Lafourche Parish	2 809.7	1 084.8	85 860	30.6	79.1	31 332	11.2	28.9	4.1	19.6	15.9	40.8
La Salle Parish	1 615.9	623.9	13 662	8.5	21.9	5 969	3.7	9.6	–19.6	27.9	–9.6	38.3
Lincoln Parish	1 220.9	471.4	41 745	34.2	88.6	15 286	12.5	32.4	5.0	17.6	14.5	36.8
Livingston Parish	1 678.5	648.1	70 526	42.0	108.8	26 848	16.0	41.4	19.9	61.1	26.7	76.9
Madison Parish	1 616.5	624.1	12 463	7.7	20.0	4 823	3.0	7.7	–20.4	4.1	–18.1	21.5
Morehouse Parish	2 057.3	794.3	31 938	15.5	40.2	12 314	6.0	15.5	–8.1	7.2	–3.9	22.8
Natchitoches Parish	3 254.1	1 256.4	36 689	11.3	29.2	15 210	4.7	12.1	–7.9	13.2	2.1	32.4
Orleans Parish	467.9	180.6	496 938	1 062.1	2 751.6	225 573	482.1	1 249.0	–10.8	–5.9	–.4	8.7
Ouachita Parish	1 582.5	611.0	142 191	89.9	232.7	56 300	35.6	92.1	2.1	20.7	9.4	39.6
Plaquemines Parish	2 187.6	844.6	25 575	11.7	30.3	9 432	4.3	11.2	–1.7	3.3	–1.1	39.7
Pointe Coupee Parish	1 443.7	557.4	22 540	15.6	40.4	9 695	6.7	17.4	–6.2	9.3	10.8	25.2
Rapides Parish	3 425.7	1 322.7	131 556	38.4	99.5	51 239	15.0	38.7	–2.7	14.6	6.2	29.7
Red River Parish	1 006.5	388.6	9 387	9.3	24.2	3 839	3.8	9.9	–9.9	13.1	–5.0	27.5
Richland Parish	1 446.5	558.5	20 629	14.3	36.9	8 031	5.6	14.4	–6.9	1.9	1.8	8.9
Sabine Parish	2 241.2	865.3	22 646	10.1	26.2	12 789	5.7	14.8	–10.3	35.6	5.7	82.6
St. Bernard Parish	1 204.8	465.2	66 631	55.3	143.2	25 147	20.9	54.1	4.0	25.2	16.5	51.8
St. Charles Parish	734.7	283.7	42 437	57.8	149.6	16 016	21.8	56.5	13.9	26.1	29.1	50.4
St. Helena Parish	1 057.7	408.4	9 874	9.3	24.2	3 840	3.6	9.4	.5	–1.0	7.2	27.2
St. James Parish	637.5	246.1	20 879	32.8	84.8	6 934	10.9	28.2	–2.8	8.9	7.5	34.0
St. John the Baptist Parish	567.0	218.9	39 996	70.5	182.7	14 255	25.1	65.1	25.3	34.1	35.5	62.6
St. Landry Parish	2 405.3	928.7	80 331	33.4	86.5	31 137	12.9	33.5	–4.4	4.7	5.6	21.8
St. Martin Parish	1 916.4	739.9	43 978	22.9	59.4	17 592	9.2	23.8	9.4	23.9	28.4	40.8
St. Mary Parish	1 587.5	612.9	58 086	36.6	94.8	21 884	13.8	35.7	–9.5	5.8	1.6	24.7
St. Tammany Parish	2 213.0	854.4	144 508	65.3	169.1	57 993	26.2	67.9	30.3	74.4	40.4	92.2
Tangipahoa Parish	2 046.9	790.3	85 709	41.9	108.5	33 640	16.4	42.6	6.2	22.5	15.0	41.2
Tensas Parish	1 560.6	602.5	7 103	4.6	11.8	3 334	2.1	5.5	–16.6	–12.3	–14.2	18.0
Terrebonne Parish	3 250.6	1 255.1	96 982	29.8	77.3	35 416	10.9	28.2	2.7	24.1	14.9	47.8
Union Parish	2 273.2	877.7	20 690	9.1	23.6	9 304	4.1	10.6	–2.2	14.7	7.9	32.5
Vermilion Parish	3 040.3	1 173.9	50 055	16.5	42.6	20 361	6.7	17.3	3.3	12.5	13.9	30.0
Vernon Parish	3 440.8	1 328.5	61 961	18.0	46.6	21 622	6.3	16.3	15.9	–.5	19.2	73.3
Washington Parish	1 734.3	669.6	43 185	24.9	64.5	17 617	10.2	26.3	–2.2	5.3	5.1	18.3
Webster Parish	1 543.5	595.9	41 989	27.2	70.5	18 365	11.9	30.8	–3.7	9.2	3.1	26.0
West Baton Rouge Parish	495.3	191.2	19 419	39.2	101.6	7 298	14.7	38.2	1.7	13.2	13.4	33.7
West Carroll Parish	930.9	359.4	12 093	13.0	33.6	4 831	5.2	13.4	–6.3	–.7	–4.7	19.5
West Feliciana Parish	1 051.6	406.0	12 915	12.3	31.8	3 392	3.2	8.4	6.0	13.2	17.0	33.1
Winn Parish	2 461.9	950.6	16 269	6.6	17.1	7 006	2.8	7.4	–5.6	5.4	–1.0	19.4
Maine	79 939.1	30 864.5	1 227 928	15.4	39.8	587 045	7.3	19.0	9.1	13.2	17.1	26.2
Androscoggin County	1 218.1	470.3	105 259	86.4	223.8	43 815	36.0	93.2	5.8	9.0	14.2	20.0
Aroostook County	17 280.3	6 671.9	86 936	5.0	13.0	38 421	2.2	5.8	–4.7	–2.8	7.0	16.5
Cumberland County	2 164.2	835.6	243 135	112.3	291.0	109 890	50.8	131.5	12.7	12.1	19.7	23.9
Franklin County	4 397.8	1 698.0	29 008	6.6	17.1	17 280	3.9	10.2	5.7	22.3	22.3	34.7
Hancock County	4 115.8	1 589.1	46 948	11.4	29.5	30 396	7.4	19.1	12.4	20.8	21.3	25.6
Kennebec County	2 246.8	867.5	115 904	51.6	133.6	51 648	23.0	59.5	5.5	15.3	13.6	30.7
Knox County	946.9	365.6	36 310	38.3	99.3	19 009	20.1	52.0	10.2	13.5	16.4	23.1
Lincoln County	1 180.0	455.6	30 357	25.7	66.6	17 538	14.9	38.5	18.2	25.1	17.1	28.0
Oxford County	5 382.5	2 078.2	52 602	9.8	25.3	29 689	5.5	14.3	7.3	12.9	24.8	24.3
Penobscot County	8 795.7	3 396.0	146 601	16.7	43.2	61 359	7.0	18.1	7.0	9.3	14.9	24.8
Piscataquis County	10 273.3	3 966.5	18 653	1.8	4.7	13 194	1.3	3.3	5.8	8.3	23.0	15.1
Sagadahoc County	657.9	254.0	33 535	51.0	132.0	14 633	22.2	57.6	16.5	22.8	21.7	27.2
Somerset County	10 170.5	3 926.8	49 767	4.9	12.7	24 927	2.5	6.3	10.5	11.0	19.2	26.3
Waldo County	1 890.2	729.8	33 018	17.5	45.2	16 181	8.6	22.2	16.2	21.8	20.2	31.4
Washington County	6 652.6	2 568.6	35 308	5.3	13.7	19 124	2.9	7.4	1.0	17.1	5.4	29.4
York County	2 566.7	991.0	164 587	64.1	166.1	79 941	31.1	80.7	17.8	25.2	19.7	37.6
Maryland	25 316.3	9 774.6	4 781 468	188.9	489.2	1 891 917	74.7	193.6	13.4	7.5	20.4	25.7
Allegany County	1 101.6	425.3	74 946	68.0	176.2	32 513	29.5	76.4	–6.9	–4.1	1.9	7.5
Anne Arundel County	1 077.3	416.0	427 239	396.6	1 027.0	157 194	145.9	377.9	15.2	24.4	21.8	44.9
Baltimore County	1 550.3	598.6	692 134	446.5	1 156.3	281 553	181.6	470.4	5.6	5.7	15.4	28.0
Calvert County	557.4	215.2	51 372	92.2	238.7	18 974	34.0	88.2	48.3	67.5	48.4	61.1
Caroline County	829.2	320.2	27 035	32.6	84.4	10 745	13.0	33.6	16.8	17.0	21.9	25.4
Carroll County	1 163.3	449.2	123 372	106.1	274.6	43 553	37.4	97.0	28.0	39.6	35.6	59.2
Cecil County	901.7	348.2	71 347	79.1	204.9	27 656	30.7	79.4	18.1	13.4	20.4	39.9
Charles County	1 194.2	461.1	101 154	84.7	219.4	34 487	28.9	74.8	39.0	52.6	51.8	67.3
Dorchester County	1 444.1	557.6	30 236	20.9	54.2	14 269	9.9	25.6	–1.2	4.1	11.9	15.9
Frederick County	1 717.0	662.9	150 208	87.5	226.6	54 872	32.0	82.8	30.9	35.2	38.3	50.9

TIPSII [UPF] GPH21 CENSUS90 71583900 08/27/93 11:03 AM MACHINE: C DATA:CENSUS90*PH21TIPSDA00. 08/26/93 14:50:22 TAPE: NONE FRAME: 126
TSF:CENSUS90*92. 08/26/93 14:51:46 UTF:CENSUS90*93. 08/26/93 14:51:47 META:CENSUS90*PH21TABLES00. 08/26/93 15:23:55

Table 31. **Land Area, Population, and Housing Units: 1990**—Con.

[For information concerning historical counts, see "User Notes." Density is computed using land area. For definitions of terms and meanings of symbols, see text]

State County	Land area		Population			Housing units			Percent change			
									Population		Housing units	
	Square kilometers	Square miles	Total	Per square kilometer	Per square mile	Total	Per square kilometer	Per square mile	1980 to 1990	1970 to 1980	1980 to 1990	1970 to 1980
Maryland—Con.												
Garrett County	1 678.7	648.1	28 138	16.8	43.4	14 119	8.4	21.8	6.2	23.3	15.5	40.8
Harford County	1 140.6	440.4	182 132	159.7	413.6	66 446	58.3	150.9	24.8	26.5	34.4	47.6
Howard County	653.1	252.2	187 328	286.8	742.8	72 583	111.1	287.8	58.0	90.0	70.8	134.9
Kent County	723.8	279.4	17 842	24.7	63.9	8 181	11.3	29.3	6.9	3.4	11.4	16.6
Montgomery County	1 280.9	494.6	757 027	591.0	1 530.6	295 723	230.9	597.9	30.7	10.8	36.8	34.0
Prince George's County	1 259.8	486.4	729 268	578.9	1 499.3	270 090	214.4	555.3	9.7	.5	14.2	17.9
Queen Anne's County	964.1	372.2	33 953	35.2	91.2	13 944	14.5	37.5	33.1	38.5	39.0	46.6
St. Mary's County	935.7	361.3	75 974	81.2	210.3	27 863	29.8	77.1	26.8	26.4	30.9	49.7
Somerset County	847.5	327.2	23 440	27.7	71.6	9 393	11.1	28.7	22.2	1.4	20.3	11.6
Talbot County	697.2	269.2	30 549	43.8	113.5	14 697	21.1	54.6	19.3	8.1	30.9	23.8
Washington County	1 186.6	458.2	121 393	102.3	264.9	47 448	40.0	103.6	7.3	8.9	11.9	22.6
Wicomico County	977.0	377.2	74 339	76.1	197.1	30 108	30.8	79.8	15.2	19.0	22.0	33.9
Worcester County	1 225.7	473.2	35 028	28.6	74.0	41 800	34.1	88.3	13.4	26.4	40.0	117.2
Baltimore city	209.3	80.8	736 014	3 516.6	9 109.1	303 706	1 451.1	3 758.7	–6.3	–13.0	.3	–.8
Massachusetts	20 300.3	7 838.0	6 016 425	296.4	767.6	2 472 711	121.8	315.5	4.9	.8	12.0	16.8
Barnstable County	1 025.0	395.8	186 605	182.1	471.5	135 192	131.9	341.6	26.1	53.0	35.3	52.2
Berkshire County	2 412.3	931.4	139 352	57.8	149.6	64 324	26.7	69.1	–3.9	–2.8	8.6	15.4
Bristol County	1 440.1	556.0	506 325	351.6	910.7	201 235	139.7	361.9	6.7	6.8	13.9	19.3
Dukes County	268.9	103.8	11 639	43.3	112.1	11 604	43.2	111.8	30.2	46.2	31.6	60.1
Essex County	1 290.0	498.1	670 080	519.4	1 345.3	271 977	210.8	546.0	5.7	–.6	11.3	13.0
Franklin County	1 818.6	702.1	70 092	38.5	99.8	30 394	16.7	43.3	9.0	8.6	13.3	24.4
Hampden County	1 602.0	618.5	456 310	284.8	737.8	180 025	112.4	291.1	3.0	–3.4	7.7	10.4
Hampshire County	1 370.2	529.0	146 568	107.0	277.1	53 068	38.7	100.3	5.6	12.0	13.8	29.7
Middlesex County	2 133.0	823.5	1 398 468	655.6	1 698.2	543 796	254.9	660.3	2.3	–2.1	10.3	14.3
Nantucket County	123.8	47.8	6 012	48.6	125.8	7 021	56.7	146.9	18.2	34.8	46.8	56.2
Norfolk County	1 035.0	399.6	616 087	595.3	1 541.8	236 816	228.8	592.6	1.6	.3	11.3	17.5
Plymouth County	1 710.9	660.6	435 276	254.4	658.9	168 555	98.5	255.2	7.4	21.6	11.4	36.7
Suffolk County	151.6	58.5	663 906	4 379.3	11 348.8	289 276	1 908.2	4 944.9	2.1	–11.5	4.5	4.6
Worcester County	3 919.1	1 513.2	709 705	181.1	469.0	279 428	71.3	184.7	9.8	1.5	16.5	17.5
Michigan	147 135.8	56 809.2	9 295 297	63.2	163.6	3 847 926	26.2	67.7	.4	4.3	7.2	21.4
Alcona County	1 746.9	674.5	10 145	5.8	15.0	10 414	6.0	15.4	4.2	36.9	11.1	49.6
Alger County	2 377.5	917.9	8 972	3.8	9.8	5 775	2.4	6.3	–2.6	7.7	14.0	29.7
Allegan County	2 143.3	827.5	90 509	42.2	109.4	36 395	17.0	44.0	11.0	22.5	14.2	34.6
Alpena County	1 487.1	574.2	30 605	20.6	53.3	14 431	9.7	25.1	–5.2	5.2	3.2	33.5
Antrim County	1 235.3	476.9	18 185	14.7	38.1	13 145	10.6	27.6	12.3	28.4	21.9	46.1
Arenac County	950.2	366.9	14 931	15.7	40.7	8 891	9.4	24.2	1.5	31.9	15.5	44.1
Baraga County	2 341.8	904.2	7 954	3.4	8.8	4 684	2.0	5.2	–6.1	8.9	9.7	37.2
Barry County	1 440.5	556.2	50 057	34.7	90.0	20 887	14.5	37.6	9.3	20.0	9.1	30.0
Bay County	1 150.6	444.3	111 723	97.1	251.5	44 234	38.4	99.6	–6.7	2.2	1.9	18.6
Benzie County	832.3	321.3	12 200	14.7	38.0	8 557	10.3	26.6	8.9	30.4	14.0	27.9
Berrien County	1 479.0	571.0	161 378	109.1	282.6	69 532	47.0	121.8	–5.7	4.5	1.1	15.2
Branch County	1 314.2	507.4	41 502	31.6	81.8	18 449	14.0	36.4	3.3	6.0	2.5	29.8
Calhoun County	1 836.0	708.9	135 982	74.1	191.8	55 619	30.3	78.5	–3.9	–.2	2.5	15.8
Cass County	1 274.9	492.2	49 477	38.8	100.5	22 644	17.8	46.0	–	14.3	4.9	24.9
Charlevoix County	1 079.6	416.9	21 468	19.9	51.5	13 119	12.2	31.5	7.8	20.3	18.0	45.9
Cheboygan County	1 853.4	715.6	21 398	11.5	29.9	14 090	7.6	19.7	3.6	24.6	12.8	39.9
Chippewa County	4 043.2	1 561.1	34 604	8.6	22.2	18 023	4.5	11.5	19.2	–10.3	9.8	25.6
Clare County	1 468.2	566.9	24 952	17.0	44.0	19 135	13.0	33.8	4.7	42.7	3.2	44.9
Clinton County	1 480.1	571.5	57 883	39.1	101.3	20 959	14.2	36.7	3.6	15.3	13.5	31.0
Crawford County	1 445.6	558.2	12 260	8.5	22.0	8 727	6.0	15.6	29.5	46.0	16.5	86.8
Delta County	3 030.8	1 170.2	37 780	12.5	32.3	17 928	5.9	15.3	–2.9	8.4	6.1	28.2
Dickinson County	1 985.0	766.4	26 831	13.5	35.0	12 902	6.5	16.8	5.9	6.7	14.7	19.5
Eaton County	1 493.3	576.5	92 879	62.2	161.1	35 517	23.8	61.6	5.1	28.2	12.7	51.2
Emmet County	1 212.0	468.0	25 040	20.7	53.5	14 731	12.2	31.5	8.9	25.4	17.8	40.5
Genesee County	1 656.7	639.7	430 459	259.8	672.9	170 808	103.1	267.0	–4.3	1.1	4.8	19.5
Gladwin County	1 312.7	506.8	21 896	16.7	43.2	14 885	11.3	29.4	9.7	48.1	10.2	52.6
Gogebic County	2 854.0	1 101.9	18 052	6.3	16.4	10 997	3.9	10.0	–8.2	–4.7	8.8	13.5
Grand Traverse County	1 204.6	465.1	64 273	53.4	138.2	28 740	23.9	61.8	17.1	40.1	21.7	52.9
Gratiot County	1 476.7	570.2	38 982	26.4	68.4	14 699	10.0	25.8	–3.5	3.1	2.9	16.1
Hillsdale County	1 551.0	598.9	43 431	28.0	72.5	18 547	12.0	31.0	3.2	13.2	8.5	26.7
Houghton County	2 620.4	1 011.7	35 446	13.5	35.0	17 296	6.6	17.1	–6.3	9.3	5.0	17.0
Huron County	2 166.8	836.6	34 951	16.1	41.8	19 755	9.1	23.6	–4.0	7.0	10.7	21.9
Ingham County	1 448.4	559.2	281 912	194.6	504.1	108 542	74.9	194.1	2.3	5.5	9.1	22.6
Ionia County	1 484.7	573.2	57 024	38.4	99.5	19 674	13.3	34.3	10.1	13.0	11.7	24.0
Iosco County	1 422.3	549.1	30 209	21.2	55.0	19 517	13.7	35.5	6.6	13.8	8.4	29.2
Iron County	3 021.2	1 166.5	13 175	4.4	11.3	9 039	3.0	7.7	–3.3	–1.2	16.8	12.6
Isabella County	1 487.5	574.3	54 624	36.7	95.1	19 950	13.4	34.7	.9	21.3	9.8	46.0
Jackson County	1 830.2	706.6	149 756	81.8	211.9	57 979	31.7	82.1	–1.0	5.7	4.0	23.8
Kalamazoo County	1 455.3	561.9	223 411	153.5	397.6	88 955	61.1	158.3	5.2	5.4	11.5	27.6
Kalkaska County	1 453.1	561.0	13 497	9.3	24.1	9 151	6.3	16.3	23.2	103.9	20.5	144.3
Kent County	2 217.7	856.2	500 631	225.7	584.7	192 698	86.9	225.1	12.6	8.1	16.6	25.4
Keweenaw County	1 401.7	541.2	1 701	1.2	3.1	2 257	1.6	4.2	–13.2	–13.2	5.0	23.2
Lake County	1 470.0	567.6	8 583	5.8	15.1	12 114	8.2	21.3	11.3	36.2	15.2	60.6
Lapeer County	1 694.7	654.3	74 768	44.1	114.3	26 445	15.6	40.4	6.8	33.8	14.8	46.7
Leelanau County	902.6	348.5	16 527	18.3	47.4	11 171	12.4	32.1	18.0	28.8	23.1	43.4
Lenawee County	1 944.0	750.6	91 476	47.1	121.9	35 104	18.1	46.8	1.7	9.8	4.0	21.6
Livingston County	1 472.2	568.4	115 645	78.6	203.5	41 863	28.4	73.7	15.3	70.1	19.8	69.7
Luce County	2 338.9	903.1	5 763	2.5	6.4	3 594	1.5	4.0	–13.4	–1.8	.6	42.8
Mackinac County	2 646.0	1 021.6	10 674	4.0	10.4	9 254	3.5	9.1	4.9	5.4	21.4	26.8
Macomb County	1 244.3	480.4	717 400	576.5	1 493.3	274 843	220.9	572.1	3.3	11.1	16.2	34.1
Manistee County	1 408.6	543.9	21 265	15.1	39.1	13 330	9.5	24.5	–7.5	12.9	8.9	29.3
Marquette County	4 717.2	1 821.3	70 887	15.0	38.9	31 049	6.6	17.0	–4.2	14.6	1.7	39.4
Mason County	1 282.5	495.2	25 537	19.9	51.6	14 119	11.0	28.5	–3.0	16.6	6.7	26.1
Mecosta County	1 439.5	555.8	37 308	25.9	67.1	17 274	12.0	31.1	.9	32.0	11.3	39.9
Menominee County	2 703.1	1 043.7	24 920	9.2	23.9	12 509	4.6	12.0	–4.8	6.6	8.3	24.7
Midland County	1 350.0	521.2	75 651	56.0	145.1	29 343	21.7	56.3	2.8	15.4	11.3	33.4
Missaukee County	1 468.0	566.8	12 147	8.3	21.4	7 112	4.8	12.5	21.4	40.5	16.3	63.0
Monroe County	1 427.4	551.1	133 600	93.6	242.4	48 312	33.8	87.7	–.7	13.0	6.5	30.6
Montcalm County	1 833.9	708.1	53 059	28.9	74.9	22 817	12.4	32.2	11.6	19.9	9.2	27.1
Montmorency County	1 418.4	547.6	8 936	6.3	16.3	8 791	6.2	16.1	19.3	42.8	11.5	63.3
Muskegon County	1 318.8	509.2	158 983	120.6	312.2	61 962	47.0	121.7	.9	.1	6.4	16.7
Newaygo County	2 181.9	842.4	38 202	17.5	45.3	20 105	9.2	23.9	9.4	24.7	9.8	41.0
Oakland County	2 260.3	872.7	1 083 592	479.4	1 241.7	432 684	191.4	495.8	7.1	11.4	15.9	35.4
Oceana County	1 399.9	540.5	22 454	16.0	41.5	12 857	9.2	23.8	2.1	22.3	12.8	38.0
Ogemaw County	1 461.7	564.4	18 681	12.8	33.1	13 977	9.6	24.8	13.7	38.1	7.7	40.1
Ontonagon County	3 397.1	1 311.6	8 854	2.6	6.8	5 332	1.6	4.1	–10.1	–6.4	5.8	16.3
Osceola County	1 466.2	566.1	20 146	13.7	35.6	11 444	7.8	20.2	6.4	27.6	15.3	46.7
Oscoda County	1 463.4	565.0	7 842	5.4	13.9	8 112	5.5	14.4	14.3	45.1	11.0	45.8
Otsego County	1 332.8	514.6	17 957	13.5	34.9	10 669	8.0	20.7	19.8	43.9	17.5	76.3

TIPSII [UPF] GPH21 CENSUS90 71583900 08/27/93 11:03 AM MACHINE: C DATA:CENSUS90*PH21TIPSDA00. 08/26/93 14:50:22 TAPE: NONE FRAME: 127
TSF:CENSUS90*92. 08/26/93 14:51:46 UTF:CENSUS90*93. 08/26/93 14:51:47 META:CENSUS90*PH21TABLES00. 08/26/93 15:23:55

Table 31. **Land Area, Population, and Housing Units: 1990**—Con.

[For information concerning historical counts, see "User Notes." Density is computed using land area. For definitions of terms and meanings of symbols, see text]

State County	Land area		Population			Housing units			Percent change			
									Population		Housing units	
	Square kilometers	Square miles	Total	Per square kilometer	Per square mile	Total	Per square kilometer	Per square mile	1980 to 1990	1970 to 1980	1980 to 1990	1970 to 1980
Michigan—Con.												
Ottawa County	1 465.2	565.7	187 768	128.2	331.9	66 624	45.5	117.8	19.5	22.6	23.5	40.5
Presque Isle County	1 709.5	660.1	13 743	8.0	20.8	8 917	5.2	13.5	–3.6	11.1	6.6	46.5
Roscommon County	1 350.5	521.4	19 776	14.6	37.9	19 881	14.7	38.1	20.8	65.5	10.9	35.7
Saginaw County	2 095.2	809.0	211 946	101.2	262.0	81 931	39.1	101.3	–7.0	3.8	3.0	20.9
St. Clair County	1 876.3	724.5	145 607	77.6	201.0	57 494	30.6	79.4	4.9	15.5	10.8	24.9
St. Joseph County	1 304.7	503.7	58 913	45.2	117.0	24 242	18.6	48.1	5.0	18.3	7.8	26.2
Sanilac County	2 496.4	963.9	39 928	16.0	41.4	19 465	7.8	20.2	–2.0	15.9	5.3	24.6
Schoolcraft County	3 051.5	1 178.2	8 302	2.7	7.0	5 487	1.8	4.7	–3.1	4.2	10.3	28.7
Shiawassee County	1 395.6	538.8	69 770	50.0	129.5	25 833	18.5	47.9	–1.8	12.8	5.6	26.1
Tuscola County	2 104.6	812.6	55 498	26.4	68.3	21 231	10.1	26.1	–2.5	17.2	5.9	29.2
Van Buren County	1 582.5	611.0	70 060	44.3	114.7	31 530	19.9	51.6	4.9	18.9	9.5	20.5
Washtenaw County	1 839.1	710.1	282 937	153.8	398.4	111 256	60.5	156.7	6.9	13.1	13.3	35.7
Wayne County	1 590.6	614.1	2 111 687	1 327.6	3 438.7	832 710	523.5	1 356.0	–9.6	–12.4	–4.7	.4
Wexford County	1 464.8	565.5	26 360	18.0	46.6	12 862	8.8	22.7	5.0	27.3	11.1	47.5
Minnesota	206 206.7	79 616.5	4 375 099	21.2	55.0	1 848 445	9.0	23.2	7.3	7.1	14.6	26.4
Aitkin County	4 712.2	1 819.4	12 425	2.6	6.8	12 934	2.7	7.1	–7.2	17.5	16.3	42.7
Anoka County	1 098.1	424.0	243 641	221.9	574.6	85 519	77.9	201.7	24.3	26.7	36.0	54.0
Becker County	3 394.2	1 310.5	27 881	8.2	21.3	15 563	4.6	11.9	–4.9	20.4	.9	41.4
Beltrami County	6 488.9	2 505.4	34 384	5.3	13.7	14 670	2.3	5.9	11.0	17.5	12.0	36.6
Benton County	1 057.5	408.3	30 185	28.5	73.9	11 521	10.9	28.2	19.8	20.9	30.7	46.4
Big Stone County	1 287.2	497.0	6 285	4.9	12.6	3 192	2.5	6.4	–18.4	–2.7	–8.5	15.5
Blue Earth County	1 948.7	752.4	54 044	27.7	71.8	20 358	10.4	27.1	3.3	–	5.0	22.9
Brown County	1 582.2	610.9	26 984	17.1	44.2	10 814	6.8	17.7	–5.7	–.7	3.3	15.4
Carlton County	2 228.4	860.4	29 259	13.1	34.0	12 342	5.5	14.3	–2.2	6.6	4.8	30.3
Carver County	924.9	357.1	47 915	51.8	134.2	17 449	18.9	48.9	29.3	30.8	38.6	52.3
Cass County	5 225.8	2 017.7	21 791	4.2	10.8	18 863	3.6	9.3	3.5	21.5	7.3	59.8
Chippewa County	1 509.5	582.8	13 228	8.8	22.7	5 755	3.8	9.9	–11.4	–1.0	–5.9	15.3
Chisago County	1 081.8	417.7	30 521	28.2	73.1	11 946	11.0	28.6	18.7	47.0	24.9	48.7
Clay County	2 707.3	1 045.3	50 422	18.6	48.2	18 546	6.9	17.7	2.2	5.8	4.1	27.7
Clearwater County	2 576.4	994.8	8 309	3.2	8.4	4 008	1.6	4.0	–5.1	9.3	4.8	20.7
Cook County	3 757.4	1 450.7	3 868	1.0	2.7	4 312	1.1	3.0	–5.4	19.5	24.8	46.4
Cottonwood County	1 657.6	640.0	12 694	7.7	19.8	5 495	3.3	8.6	–14.4	–.1	–5.2	13.1
Crow Wing County	2 581.4	996.7	44 249	17.1	44.4	29 916	11.6	30.0	6.1	19.8	16.5	29.7
Dakota County	1 475.6	569.7	275 227	186.5	483.1	102 707	69.6	180.3	41.7	39.0	53.6	70.5
Dodge County	1 138.4	439.5	15 731	13.8	35.8	5 771	5.1	13.1	6.5	13.3	4.3	34.0
Douglas County	1 642.9	634.3	28 674	17.5	45.2	14 590	8.9	23.0	3.0	21.5	10.7	45.3
Faribault County	1 848.4	713.7	16 937	9.2	23.7	7 416	4.0	10.4	–14.0	–5.6	–6.6	9.9
Fillmore County	2 230.7	861.3	20 777	9.3	24.1	8 356	3.7	9.7	–5.2	.1	–1.0	10.6
Freeborn County	1 832.9	707.7	33 060	18.0	46.7	13 783	7.5	19.5	–8.9	–4.5	–.1	11.3
Goodhue County	1 964.7	758.6	40 690	20.7	53.6	15 936	8.1	21.0	5.0	11.3	10.9	25.6
Grant County	1 415.3	546.5	6 246	4.4	11.4	3 178	2.2	5.8	–12.8	–3.8	–.3	9.8
Hennepin County	1 441.7	556.6	1 032 431	716.1	1 854.9	443 583	307.7	797.0	9.7	–1.8	16.9	18.4
Houston County	1 446.4	558.4	18 497	12.8	33.1	7 257	5.0	13.0	.6	4.7	8.8	21.6
Hubbard County	2 389.4	922.6	14 939	6.3	16.2	10 042	4.2	10.9	6.0	33.2	10.3	50.2
Isanti County	1 137.2	439.1	25 921	22.8	59.0	9 693	8.5	22.1	9.8	42.5	15.8	50.2
Itasca County	6 903.1	2 665.3	40 863	5.9	15.3	22 494	3.3	8.4	–5.0	21.2	6.0	42.0
Jackson County	1 818.0	701.9	11 677	6.4	16.6	5 121	2.8	7.3	–14.6	–4.5	–7.2	12.3
Kanabec County	1 359.6	525.0	12 802	9.4	24.4	6 098	4.5	11.6	5.3	24.4	11.2	46.9
Kandiyohi County	2 062.2	796.2	38 761	18.8	48.7	16 669	8.1	20.9	5.4	20.3	10.4	35.9
Kittson County	2 841.5	1 097.1	5 767	2.0	5.3	2 865	1.0	2.6	–13.5	–2.5	–5.0	9.9
Koochiching County	8 035.2	3 102.4	16 299	2.0	5.3	7 825	1.0	2.5	–7.1	2.6	8.1	15.4
Lac qui Parle County	1 981.1	764.9	8 924	4.5	11.7	3 955	2.0	5.2	–15.6	–5.0	–7.3	7.2
Lake County	5 437.4	2 099.4	10 415	1.9	5.0	6 776	1.2	3.2	–20.0	–2.2	10.9	23.6
Lake of the Woods County	3 358.5	1 296.7	4 076	1.2	3.1	3 050	.9	2.4	8.3	–5.5	12.6	56.6
Le Sueur County	1 161.7	448.5	23 239	20.0	51.8	9 785	8.4	21.8	–.7	9.9	2.9	23.9
Lincoln County	1 391.0	537.1	6 890	5.0	12.8	3 050	2.2	5.7	–15.9	.8	–7.4	14.4
Lyon County	1 849.9	714.2	24 789	13.4	34.7	9 675	5.2	13.5	–1.6	3.8	5.2	22.2
McLeod County	1 274.1	491.9	32 030	25.1	65.1	12 391	9.7	25.2	8.0	7.2	13.5	24.5
Mahnomen County	1 440.5	556.2	5 044	3.5	9.1	2 505	1.7	4.5	–8.8	–1.7	3.9	12.2
Marshall County	4 590.2	1 772.3	10 993	2.4	6.2	5 049	1.1	2.8	–15.5	–.2	–3.8	12.7
Martin County	1 837.3	709.4	22 914	12.5	32.3	9 847	5.4	13.9	–7.1	1.5	.6	15.8
Meeker County	1 576.2	608.6	20 846	13.2	34.3	9 139	5.8	15.0	1.2	12.0	7.0	29.4
Mille Lacs County	1 487.9	574.5	18 670	12.5	32.5	9 065	6.1	15.8	1.3	17.4	9.3	36.9
Morrison County	2 912.6	1 124.5	29 604	10.2	26.3	12 434	4.3	11.1	1.0	8.8	7.0	28.3
Mower County	1 842.9	711.5	37 385	20.3	52.5	15 831	8.6	22.3	–7.3	–10.0	1.0	9.2
Murray County	1 824.6	704.5	9 660	5.3	13.7	4 611	2.5	6.5	–16.0	–7.9	–1.4	10.5
Nicollet County	1 171.5	452.3	28 076	24.0	62.1	9 963	8.5	22.0	4.3	9.8	11.2	30.9
Nobles County	1 853.0	715.5	20 098	10.8	28.1	8 094	4.4	11.3	–7.9	–5.8	–1.3	11.2
Norman County	2 269.6	876.3	7 975	3.5	9.1	3 648	1.6	4.2	–14.9	–6.2	–9.1	8.0
Olmsted County	1 691.4	653.0	106 470	62.9	163.0	41 603	24.6	63.7	15.7	9.4	21.1	28.9
Otter Tail County	5 127.8	1 979.8	50 714	9.9	25.6	29 295	5.7	14.8	–2.3	12.7	8.7	31.6
Pennington County	1 596.9	616.6	13 306	8.3	21.6	5 682	3.6	9.2	–12.7	15.0	–4.9	34.4
Pine County	3 654.9	1 411.2	21 264	5.8	15.1	12 738	3.5	9.0	7.0	18.1	23.7	45.0
Pipestone County	1 206.7	465.9	10 491	8.7	22.5	4 387	3.6	9.4	–10.2	–8.5	–5.3	8.2
Polk County	5 103.6	1 970.5	32 498	6.4	16.5	14 275	2.8	7.2	–6.6	1.2	–3.2	19.6
Pope County	1 735.8	670.2	10 745	6.2	16.0	5 836	3.4	8.7	–7.7	5.0	3.1	25.7
Ramsey County	403.6	155.8	485 765	1 203.6	3 117.9	201 016	498.1	1 290.2	5.7	–3.4	13.6	15.2
Red Lake County	1 120.0	432.4	4 525	4.0	10.5	1 899	1.7	4.4	–17.2	1.5	–6.9	21.9
Redwood County	2 278.9	879.9	17 254	7.6	19.6	7 144	3.1	8.1	–10.7	–3.3	–3.2	10.0
Renville County	2 545.9	983.0	17 673	6.9	18.0	7 442	2.9	7.6	–13.3	–3.4	–5.8	9.9
Rice County	1 288.7	497.6	49 183	38.2	98.8	17 520	13.6	35.2	6.7	10.8	11.8	27.1
Rock County	1 250.0	482.6	9 806	7.8	20.3	3 963	3.2	8.2	–8.3	–5.6	–3.1	11.3
Roseau County	4 306.0	1 662.6	15 026	3.5	9.0	6 236	1.4	3.8	19.5	8.7	23.9	26.4
St. Louis County	16 124.5	6 225.7	198 213	12.3	31.8	95 403	5.9	15.3	–10.7	.7	.1	17.9
Scott County	924.1	356.8	57 846	62.6	162.1	20 302	22.0	56.9	32.1	35.0	43.1	61.4
Sherburne County	1 130.7	436.6	41 945	37.1	96.1	14 964	13.2	34.3	40.2	63.0	44.7	60.3
Sibley County	1 524.6	588.7	14 366	9.4	24.4	5 625	3.7	9.6	–6.9	–2.4	–	12.8
Stearns County	3 482.5	1 344.6	118 791	34.1	88.3	43 806	12.6	32.6	9.8	13.4	21.8	37.8
Steele County	1 112.6	429.6	30 729	27.6	71.5	11 840	10.6	27.6	1.3	12.6	5.2	28.5
Stevens County	1 455.8	562.1	10 634	7.3	18.9	4 108	2.8	7.3	–6.0	.9	–2.6	17.5
Swift County	1 925.8	743.6	10 724	5.6	14.4	4 795	2.5	6.4	–16.9	–1.9	–7.4	9.9
Todd County	2 439.9	942.1	23 363	9.6	24.8	11 234	4.6	11.9	–6.4	13.0	5.1	29.5
Traverse County	1 487.0	574.1	4 463	3.0	7.8	2 220	1.5	3.9	–19.4	–11.3	–7.7	4.8
Wabasha County	1 359.9	525.0	19 744	14.5	37.6	8 205	6.0	15.6	2.1	12.3	7.9	30.5
Wadena County	1 386.8	535.5	13 154	9.5	24.6	5 801	4.2	10.8	–7.2	14.3	6.7	27.1

TIPSII [UPF] GPH21 CENSUS90 71583900 08/27/93 11:03 AM MACHINE: C DATA:CENSUS90*PH21TIPSDA00. 08/26/93 14:50:22 TAPE: NONE FRAME: 128
TSF:CENSUS90*92. 08/26/93 14:51:46 UTF:CENSUS90*93. 08/26/93 14:51:47 META:CENSUS90*PH21TABLES00. 08/26/93 15:23:55

Table 31. **Land Area, Population, and Housing Units: 1990**—Con.

[For information concerning historical counts, see "User Notes." Density is computed using land area. For definitions of terms and meanings of symbols, see text]

State County	Land area		Population			Housing units			Percent change			
									Population		Housing units	
	Square kilometers	Square miles	Total	Per square kilometer	Per square mile	Total	Per square kilometer	Per square mile	1980 to 1990	1970 to 1980	1980 to 1990	1970 to 1980
Minnesota—Con.												
Waseca County	1 096.3	423.3	18 079	16.5	42.7	7 011	6.4	16.6	–1.9	10.7	1.8	27.3
Washington County	1 014.6	391.7	145 896	143.8	372.5	51 648	50.9	131.9	28.5	36.8	38.9	63.3
Watonwan County	1 125.4	434.5	11 682	10.4	26.9	4 886	4.3	11.2	–5.4	–6.9	–1.2	8.0
Wilkin County	1 946.3	751.5	7 516	3.9	10.0	3 140	1.6	4.2	–11.0	–9.9	–4.3	8.0
Winona County	1 622.2	626.3	47 828	29.5	76.4	17 630	10.9	28.1	3.4	4.2	6.8	20.6
Wright County	1 711.6	660.8	68 710	40.1	104.0	26 353	15.4	39.9	17.1	50.7	20.9	53.1
Yellow Medicine County	1 963.2	758.0	11 684	6.0	15.4	4 983	2.5	6.6	–14.3	–5.9	–7.4	7.0
Mississippi	121 506.4	46 913.7	2 573 216	21.2	54.8	1 010 423	8.3	21.5	2.1	13.7	10.8	30.4
Adams County	1 192.2	460.3	35 356	29.7	76.8	14 715	12.3	32.0	–7.0	2.1	8.3	13.7
Alcorn County	1 035.9	400.0	31 722	30.6	79.3	13 704	13.2	34.3	–3.9	21.5	7.0	36.6
Amite County	1 889.8	729.7	13 328	7.1	18.3	5 695	3.0	7.8	–.2	–2.8	7.9	21.7
Attala County	1 904.1	735.2	18 481	9.7	25.1	7 674	4.0	10.4	–6.9	1.5	.7	15.6
Benton County	1 053.7	406.8	8 046	7.6	19.8	3 379	3.2	8.3	–1.2	8.6	10.5	16.3
Bolivar County	2 269.7	876.3	41 875	18.4	47.8	14 514	6.4	16.6	–8.8	–6.9	–.2	5.3
Calhoun County	1 519.2	586.6	14 908	9.8	25.4	6 260	4.1	10.7	–4.7	7.1	3.7	23.6
Carroll County	1 625.9	627.8	9 237	5.7	14.7	3 948	2.4	6.3	–5.4	4.0	10.2	19.6
Chickasaw County	1 299.1	501.6	18 085	13.9	36.1	6 997	5.4	13.9	1.3	6.2	10.3	18.4
Choctaw County	1 085.5	419.1	9 071	8.4	21.6	3 539	3.3	8.4	.8	6.6	3.6	19.9
Claiborne County	1 260.9	486.8	11 370	9.0	23.4	4 099	3.3	8.4	–7.3	21.7	–6.7	44.3
Clarke County	1 790.5	691.3	17 313	9.7	25.0	7 065	3.9	10.2	2.2	12.6	9.3	27.3
Clay County	1 058.2	408.6	21 120	20.0	51.7	7 737	7.3	18.9	.2	11.9	5.9	29.0
Coahoma County	1 435.4	554.2	31 665	22.1	57.1	11 495	8.0	20.7	–14.1	–8.6	–11.0	1.6
Copiah County	2 011.6	776.7	27 592	13.7	35.5	10 260	5.1	13.2	4.1	7.0	7.2	25.0
Covington County	1 071.8	413.8	16 527	15.4	39.9	6 535	6.1	15.8	3.8	13.7	13.3	35.6
DeSoto County	1 238.7	478.3	67 910	54.8	142.0	24 472	19.8	51.2	25.9	50.3	42.7	68.0
Forrest County	1 208.8	466.7	68 314	56.5	146.4	27 740	22.9	59.4	3.5	14.1	10.9	32.0
Franklin County	1 462.4	564.6	8 377	5.7	14.8	3 555	2.4	6.3	2.1	2.5	4.3	22.6
George County	1 238.8	478.3	16 673	13.5	34.9	6 663	5.4	13.9	9.0	22.8	16.4	45.9
Greene County	1 846.5	712.9	10 220	5.5	14.3	3 864	2.1	5.4	4.0	15.0	13.0	25.8
Grenada County	1 092.8	421.9	21 555	19.7	51.1	8 712	8.0	20.6	2.1	6.4	13.2	18.3
Hancock County	1 235.2	476.9	31 760	25.7	66.6	16 561	13.4	34.7	29.7	40.9	32.3	70.8
Harrison County	1 504.8	581.0	165 365	109.9	284.6	67 813	45.1	116.7	4.9	17.2	17.0	39.5
Hinds County	2 251.4	869.3	254 441	113.0	292.7	99 860	44.4	114.9	1.4	16.8	9.0	36.2
Holmes County	1 958.2	756.1	21 604	11.0	28.6	7 972	4.1	10.5	–5.8	–.5	2.3	9.8
Humphreys County	1 082.9	418.1	12 134	11.2	29.0	4 231	3.9	10.1	–12.8	–4.5	–10.6	12.0
Issaquena County	1 069.7	413.0	1 909	1.8	4.6	698	.7	1.7	–23.9	–8.1	–22.9	4.7
Itawamba County	1 378.9	532.4	20 017	14.5	37.6	8 116	5.9	15.2	–2.3	21.8	6.2	36.0
Jackson County	1 882.0	726.6	115 243	61.2	158.6	45 542	24.2	62.7	–2.2	34.1	6.8	54.6
Jasper County	1 751.0	676.0	17 114	9.8	25.3	6 700	3.8	9.9	–.8	7.9	8.3	24.4
Jefferson County	1 345.3	519.4	8 653	6.4	16.7	3 167	2.4	6.1	–5.7	–1.1	1.1	18.3
Jefferson Davis County	1 057.9	408.4	14 051	13.3	34.4	5 336	5.0	13.1	1.5	7.0	8.8	26.3
Jones County	1 797.2	693.9	62 031	34.5	89.4	25 044	13.9	36.1	.2	9.9	4.7	31.6
Kemper County	1 984.4	766.2	10 356	5.2	13.5	4 151	2.1	5.4	2.0	–.7	16.7	13.1
Lafayette County	1 634.7	631.2	31 826	19.5	50.4	12 478	7.6	19.8	2.6	28.3	14.3	51.0
Lamar County	1 288.3	497.4	30 424	23.6	61.2	11 849	9.2	23.8	27.7	56.6	37.8	74.4
Lauderdale County	1 822.2	703.6	75 555	41.5	107.4	31 232	17.1	44.4	–2.1	15.2	7.5	27.9
Lawrence County	1 115.4	430.6	12 458	11.2	28.9	5 160	4.6	12.0	–.4	12.4	11.6	28.9
Leake County	1 509.3	582.7	18 436	12.2	31.6	7 614	5.0	13.1	–1.8	10.0	7.4	23.4
Lee County	1 164.6	449.7	65 581	56.3	145.8	25 971	22.3	57.8	14.9	23.6	21.5	38.7
Leflore County	1 533.2	592.0	37 341	24.4	63.1	13 799	9.0	23.3	–10.0	–1.3	.4	5.5
Lincoln County	1 517.1	585.8	30 278	20.0	51.7	12 133	8.0	20.7	.3	15.2	10.0	27.5
Lowndes County	1 301.0	502.3	59 308	45.6	118.1	23 117	17.8	46.0	3.5	15.3	16.3	29.1
Madison County	1 862.6	719.1	53 794	28.9	74.8	20 761	11.1	28.9	29.3	39.9	48.4	70.8
Marion County	1 404.8	542.4	25 544	18.2	47.1	10 132	7.2	18.7	–.5	12.4	7.0	28.7
Marshall County	1 829.6	706.4	30 361	16.6	43.0	10 984	6.0	15.5	3.6	21.9	16.4	44.3
Monroe County	1 979.4	764.2	36 582	18.5	47.9	14 285	7.2	18.7	.5	6.9	7.8	18.8
Montgomery County	1 053.8	406.9	12 388	11.8	30.4	4 987	4.7	12.3	–7.2	3.5	–	17.7
Neshoba County	1 476.4	570.0	24 800	16.8	43.5	9 770	6.6	17.1	4.2	14.4	9.9	26.2
Newton County	1 497.2	578.1	20 291	13.6	35.1	8 095	5.4	14.0	1.6	5.2	4.2	18.9
Noxubee County	1 799.7	694.9	12 604	7.0	18.1	4 645	2.6	6.7	–4.5	–7.4	6.1	–.3
Oktibbeha County	1 185.6	457.8	38 375	32.4	83.8	13 861	11.7	30.3	6.5	25.3	17.6	47.4
Panola County	1 772.2	684.3	29 996	16.9	43.8	11 482	6.5	16.8	6.5	5.0	11.5	29.6
Pearl River County	2 101.9	811.5	38 714	18.4	47.7	15 793	7.5	19.5	14.6	21.6	24.0	43.9
Perry County	1 676.3	647.2	10 865	6.5	16.8	4 292	2.6	6.6	10.1	8.8	22.1	23.2
Pike County	1 059.1	408.9	36 882	34.8	90.2	14 995	14.2	36.7	2.0	13.7	12.2	25.9
Pontotoc County	1 288.3	497.4	22 237	17.3	44.7	9 001	7.0	18.1	6.3	20.5	10.5	37.9
Prentiss County	1 074.8	415.0	23 278	21.7	56.1	9 155	8.5	22.1	–3.0	19.3	2.3	32.5
Quitman County	1 048.6	404.9	10 490	10.0	25.9	3 880	3.7	9.6	–16.9	–20.4	–9.5	–12.1
Rankin County	2 006.2	774.6	87 161	43.4	112.5	31 872	15.9	41.1	25.5	58.0	32.8	98.4
Scott County	1 577.7	609.1	24 137	15.3	39.6	9 488	6.0	15.6	–1.6	14.9	6.3	34.3
Sharkey County	1 107.9	427.7	7 066	6.4	16.5	2 290	2.1	5.4	–11.2	–10.8	–8.7	1.5
Simpson County	1 524.9	588.8	23 953	15.7	40.7	9 374	6.1	15.9	2.2	17.5	7.4	35.9
Smith County	1 647.0	635.9	14 798	9.0	23.3	5 850	3.6	9.2	–1.8	11.2	2.4	28.6
Stone County	1 153.6	445.4	10 750	9.3	24.1	4 148	3.6	9.3	10.6	19.9	19.6	38.8
Sunflower County	1 797.0	693.8	32 867	18.3	47.4	10 167	5.7	14.7	–5.6	–5.8	–.9	.9
Tallahatchie County	1 667.9	644.0	15 210	9.1	23.6	5 492	3.3	8.5	–11.2	–11.2	–5.4	–5.6
Tate County	1 047.7	404.5	21 432	20.5	53.0	7 474	7.1	18.5	6.5	8.5	16.9	22.9
Tippah County	1 186.1	457.9	19 523	16.5	42.6	7 846	6.6	17.1	4.2	18.2	10.1	27.0
Tishomingo County	1 098.6	424.2	17 683	16.1	41.7	8 455	7.7	19.9	–4.0	23.4	7.4	37.6
Tunica County	1 178.0	454.8	8 164	6.9	18.0	2 990	2.5	6.6	–15.3	–18.5	–1.9	–21.2
Union County	1 076.2	415.5	22 085	20.5	53.2	9 104	8.5	21.9	1.6	13.9	10.2	23.1
Walthall County	1 046.0	403.8	14 352	13.7	35.5	5 643	5.4	14.0	4.3	10.1	14.4	23.0
Warren County	1 519.5	586.7	47 880	31.5	81.6	19 512	12.8	33.3	–7.2	14.8	1.2	28.6
Washington County	1 875.2	724.0	67 935	36.2	93.8	24 567	13.1	33.9	–6.0	2.5	1.6	15.1
Wayne County	2 098.9	810.4	19 517	9.3	24.1	7 723	3.7	9.5	2.0	14.9	12.8	34.6
Webster County	1 095.2	422.8	10 222	9.3	24.2	4 326	3.9	10.2	–.7	2.5	10.4	15.5
Wilkinson County	1 752.8	676.8	9 678	5.5	14.3	4 242	2.4	6.3	–3.3	–9.6	12.5	13.5
Winston County	1 572.2	607.0	19 433	12.4	32.0	7 613	4.8	12.5	–.1	5.8	5.9	22.6
Yalobusha County	1 209.9	467.2	12 033	9.9	25.8	5 414	4.5	11.6	–8.6	10.6	–4.0	36.3
Yazoo County	2 381.7	919.6	25 506	10.7	27.7	9 549	4.0	10.4	–6.6	.1	.2	10.1

TIPSII [UPF] GPH21 CENSUS90 71583900 08/27/93 11:03 AM MACHINE: C DATA:CENSUS90*PH21TIPSDA00. 08/26/93 14:50:22 TAPE: NONE FRAME: 129
TSF:CENSUS90*92. 08/26/93 14:51:46 UTF:CENSUS90*93. 08/26/93 14:51:47 META:CENSUS90*PH21TABLES00. 08/26/93 15:23:55

Table 31. **Land Area, Population, and Housing Units: 1990**—Con.

[For information concerning historical counts, see "User Notes." Density is computed using land area. For definitions of terms and meanings of symbols, see text]

State County	Land area		Population			Housing units			Percent change			
									Population		Housing units	
	Square kilometers	Square miles	Total	Per square kilometer	Per square mile	Total	Per square kilometer	Per square mile	1980 to 1990	1970 to 1980	1980 to 1990	1970 to 1980
Missouri	178 446.0	68 898.1	5 117 073	28.7	74.3	2 199 129	12.3	31.9	4.1	5.1	10.6	18.8
Adair County	1 470.4	567.7	24 577	16.7	43.3	10 097	6.9	17.8	–1.1	10.7	2.7	19.2
Andrew County	1 127.2	435.2	14 632	13.0	33.6	5 841	5.2	13.4	4.7	17.4	5.9	24.6
Atchison County	1 410.9	544.7	7 457	5.3	13.7	3 298	2.3	6.1	–13.2	–6.8	–8.7	4.2
Audrain County	1 795.8	693.4	23 599	13.1	34.0	10 039	5.6	14.5	–10.7	4.3	–4.7	15.7
Barry County	2 018.0	779.1	27 547	13.7	35.4	12 908	6.4	16.6	12.9	24.5	15.5	38.8
Barton County	1 539.4	594.3	11 312	7.3	19.0	5 014	3.3	8.4	.2	8.3	3.6	9.9
Bates County	2 197.7	848.5	15 025	6.8	17.7	6 782	3.1	8.0	–5.2	2.6	–3.1	8.0
Benton County	1 827.4	705.6	13 859	7.6	19.6	10 280	5.6	14.6	13.8	25.7	23.5	25.9
Bollinger County	1 607.8	620.8	10 619	6.6	17.1	4 542	2.8	7.3	3.1	16.8	6.7	19.9
Boone County	1 775.1	685.4	112 379	63.3	164.0	44 695	25.2	65.2	12.0	24.0	19.4	44.4
Buchanan County	1 061.3	409.8	83 083	78.3	202.7	35 652	33.6	87.0	–5.4	1.1	–1.4	12.4
Butler County	1 806.7	697.6	38 765	21.5	55.6	17 046	9.4	24.4	2.8	12.4	7.2	22.2
Caldwell County	1 112.1	429.4	8 380	7.5	19.5	3 649	3.3	8.5	–3.1	3.7	–5.2	11.1
Callaway County	2 173.3	839.1	32 809	15.1	39.1	13 003	6.0	15.5	1.7	24.1	10.9	44.1
Camden County	1 697.1	655.2	27 495	16.2	42.0	25 662	15.1	39.2	37.4	50.3	51.4	70.7
Cape Girardeau County	1 498.7	578.7	61 633	41.1	106.5	25 315	16.9	43.7	4.8	19.2	11.3	36.1
Carroll County	1 799.0	694.6	10 748	6.0	15.5	5 001	2.8	7.2	–11.3	–3.4	–8.7	7.0
Carter County	1 314.7	507.6	5 515	4.2	10.9	2 693	2.0	5.3	1.6	40.0	18.8	41.2
Cass County	1 810.7	699.1	63 808	35.2	91.3	24 337	13.4	34.8	25.0	29.4	27.2	45.8
Cedar County	1 232.8	476.0	12 093	9.8	25.4	6 035	4.9	12.7	1.7	26.2	7.2	37.1
Chariton County	1 957.8	755.9	9 202	4.7	12.2	4 479	2.3	5.9	–12.2	–5.3	–6.8	4.4
Christian County	1 458.7	563.2	32 644	22.4	58.0	12 812	8.8	22.7	45.7	48.1	48.5	57.0
Clark County	1 314.0	507.3	7 547	5.7	14.9	3 398	2.6	6.7	–11.0	2.8	–2.7	9.7
Clay County	1 026.8	396.5	153 411	149.4	386.9	63 000	61.4	158.9	12.4	10.3	20.4	30.6
Clinton County	1 084.7	418.8	16 595	15.3	39.6	6 559	6.0	15.7	4.3	27.7	7.1	30.3
Cole County	1 014.1	391.6	63 579	62.7	162.4	24 939	24.6	63.7	12.2	22.6	18.1	41.6
Cooper County	1 463.5	565.1	14 835	10.1	26.3	6 002	4.1	10.6	1.3	–.5	2.3	10.5
Crawford County	1 923.3	742.6	19 173	10.0	25.8	9 030	4.7	12.2	4.8	23.4	4.2	35.3
Dade County	1 270.1	490.4	7 449	5.9	15.2	3 543	2.8	7.2	.9	7.8	1.9	18.5
Dallas County	1 402.7	541.6	12 646	9.0	23.3	5 484	3.9	10.1	4.5	20.3	8.2	25.0
Daviess County	1 468.5	567.0	7 865	5.4	13.9	3 613	2.5	6.4	–11.6	5.8	–5.4	2.5
DeKalb County	1 098.7	424.2	9 967	9.1	23.5	3 358	3.1	7.9	21.2	12.6	–3.5	21.4
Dent County	1 951.8	753.6	13 702	7.0	18.2	6 115	3.1	8.1	–5.5	26.7	–3.1	40.3
Douglas County	2 109.8	814.6	11 876	5.6	14.6	5 105	2.4	6.3	2.4	25.1	9.5	28.5
Dunklin County	1 413.2	545.6	33 112	23.4	60.7	14 102	10.0	25.8	–8.7	7.7	–4.7	16.5
Franklin County	2 388.2	922.1	80 603	33.8	87.4	32 451	13.6	35.2	13.2	29.2	17.9	38.1
Gasconade County	1 345.5	519.5	14 006	10.4	27.0	7 158	5.3	13.8	6.3	11.0	8.1	28.7
Gentry County	1 273.1	491.6	6 848	5.4	13.9	3 232	2.5	6.6	–13.1	–2.0	–9.5	2.4
Greene County	1 748.3	675.0	207 949	118.9	308.1	87 910	50.3	130.2	12.2	21.2	17.3	38.3
Grundy County	1 128.9	435.9	10 536	9.3	24.2	5 113	4.5	11.7	–11.8	1.2	–8.0	10.4
Harrison County	1 878.2	725.2	8 469	4.5	11.7	4 245	2.3	5.9	–14.3	–3.5	–12.4	6.1
Henry County	1 819.5	702.5	20 044	11.0	28.5	9 317	5.1	13.3	1.9	6.6	5.2	14.1
Hickory County	1 032.5	398.7	7 335	7.1	18.4	5 482	5.3	13.7	15.2	42.1	15.8	82.8
Holt County	1 196.3	461.9	6 034	5.0	13.1	3 190	2.7	6.9	–12.2	3.4	–13.9	12.8
Howard County	1 206.3	465.8	9 631	8.0	20.7	4 025	3.3	8.6	–3.7	–5.1	–1.7	6.9
Howell County	2 403.1	927.8	31 447	13.1	33.9	13 326	5.5	14.4	9.2	22.5	12.3	30.4
Iron County	1 428.2	551.4	10 726	7.5	19.5	4 700	3.3	8.5	–3.1	16.3	7.1	15.3
Jackson County	1 566.5	604.8	633 232	404.2	1 047.0	280 729	179.2	464.2	.6	–3.7	7.0	8.5
Jasper County	1 657.1	639.8	90 465	54.6	141.4	39 554	23.9	61.8	4.0	8.9	9.2	16.8
Jefferson County	1 701.2	656.8	171 380	100.7	260.9	63 423	37.3	96.6	17.2	38.9	24.0	51.9
Johnson County	2 151.3	830.6	42 514	19.8	51.2	16 010	7.4	19.3	8.8	14.3	15.2	31.6
Knox County	1 309.8	505.7	4 482	3.4	8.9	2 254	1.7	4.5	–18.5	–3.1	–10.2	4.5
Laclede County	1 983.6	765.9	27 158	13.7	35.5	11 564	5.8	15.1	11.7	22.0	17.5	34.5
Lafayette County	1 630.1	629.4	31 107	19.1	49.4	12 820	7.9	20.4	3.9	12.4	8.0	25.9
Lawrence County	1 588.0	613.1	30 236	19.0	49.3	12 788	8.1	20.9	4.4	17.8	8.8	25.1
Lewis County	1 308.1	505.1	10 233	7.8	20.3	4 244	3.2	8.4	–6.0	–.7	–3.0	11.6
Lincoln County	1 633.0	630.5	28 892	17.7	45.8	12 284	7.5	19.5	30.2	23.0	27.2	29.1
Linn County	1 606.8	620.4	13 885	8.6	22.4	6 566	4.1	10.6	–10.3	2.4	–7.9	8.3
Livingston County	1 384.7	534.6	14 592	10.5	27.3	6 294	4.5	11.8	–7.2	2.4	–6.0	12.6
McDonald County	1 397.4	539.5	16 938	12.1	31.4	7 327	5.2	13.6	13.5	20.7	14.4	26.5
Macon County	2 081.9	803.8	15 345	7.4	19.1	6 955	3.3	8.7	–5.8	5.7	–3.5	11.2
Madison County	1 286.6	496.8	11 127	8.6	22.4	5 282	4.1	10.6	3.7	24.1	5.3	31.1
Maries County	1 367.0	527.8	7 976	5.8	15.1	3 715	2.7	7.0	5.6	10.2	8.7	17.0
Marion County	1 134.7	438.1	27 682	24.4	63.2	12 026	10.6	27.5	–3.2	1.8	1.9	8.0
Mercer County	1 177.0	454.5	3 723	3.2	8.2	2 225	1.9	4.9	–20.4	–4.5	–9.5	8.6
Miller County	1 534.0	592.3	20 700	13.5	34.9	9 766	6.4	16.5	11.7	23.4	23.1	36.3
Mississippi County	1 070.1	413.2	14 442	13.5	35.0	5 757	5.4	13.9	–8.1	–5.4	–4.5	8.1
Moniteau County	1 078.8	416.5	12 298	11.4	29.5	5 043	4.7	12.1	1.9	12.3	8.8	12.6
Monroe County	1 673.2	646.0	9 104	5.4	14.1	4 114	2.5	6.4	–6.2	1.8	.5	7.1
Montgomery County	1 395.3	538.7	11 355	8.1	21.1	5 241	3.8	9.7	–1.5	4.9	1.4	13.2
Morgan County	1 547.5	597.5	15 574	10.1	26.1	12 642	8.2	21.2	12.8	36.9	21.4	54.6
New Madrid County	1 756.2	678.1	20 928	11.9	30.9	8 557	4.9	12.6	–8.7	–1.9	–5.1	6.5
Newton County	1 622.6	626.5	44 445	27.4	70.9	18 384	11.3	29.3	9.6	23.0	14.6	31.9
Nodaway County	2 270.6	876.7	21 709	9.6	24.8	8 349	3.7	9.5	–1.2	–2.0	–1.8	9.3
Oregon County	2 049.9	791.5	9 470	4.6	12.0	4 484	2.2	5.7	–7.4	11.5	–.2	17.7
Osage County	1 569.9	606.1	12 018	7.7	19.8	5 414	3.4	8.9	–	9.3	7.2	32.5
Ozark County	1 934.3	746.8	8 598	4.4	11.5	4 451	2.3	6.0	8.0	27.9	18.8	34.5
Pemiscot County	1 277.2	493.1	21 921	17.2	44.5	8 806	6.9	17.9	–12.2	–5.2	–10.2	–2.4
Perry County	1 229.5	474.7	16 648	13.5	35.1	6 867	5.6	14.5	–.7	16.6	6.4	23.9
Pettis County	1 774.2	685.0	35 437	20.0	51.7	15 443	8.7	22.5	–2.5	6.6	1.2	18.1
Phelps County	1 742.8	672.9	35 248	20.2	52.4	14 715	8.4	21.9	4.8	13.8	13.9	29.3
Pike County	1 742.9	672.9	15 969	9.2	23.7	7 128	4.1	10.6	–9.0	3.8	–3.4	10.9
Platte County	1 088.8	420.4	57 867	53.1	137.6	24 362	22.4	57.9	24.9	44.4	35.8	71.0
Polk County	1 650.5	637.2	21 826	13.2	34.3	8 979	5.4	14.1	16.0	22.1	15.9	31.0
Pulaski County	1 416.9	547.1	41 307	29.2	75.5	13 838	9.8	25.3	–1.6	–22.1	16.6	11.1
Putnam County	1 341.5	518.0	5 079	3.8	9.8	2 590	1.9	5.0	–16.5	3.0	–10.2	10.3
Ralls County	1 220.0	471.0	8 476	6.9	18.0	3 766	3.1	8.0	–5.6	15.7	9.2	14.5
Randolph County	1 249.5	482.4	24 370	19.5	50.5	10 131	8.1	21.0	–4.2	13.5	–	19.3
Ray County	1 475.0	569.5	21 971	14.9	38.6	8 611	5.8	15.1	2.8	21.5	4.6	27.6
Reynolds County	2 101.1	811.3	6 661	3.2	8.2	3 537	1.7	4.4	–7.8	18.4	2.6	23.6

TIPSII [UPF] GPH21 CENSUS90 71583900 08/27/93 11:03 AM MACHINE: C DATA:CENSUS90*PH21TIPSDA00. 08/26/93 14:50:22 TAPE: NONE FRAME: 130
TSF:CENSUS90*92. 08/26/93 14:51:46 UTF:CENSUS90*93. 08/26/93 14:51:47 META:CENSUS90*PH21TABLES00. 08/26/93 15:23:55

Table 31. **Land Area, Population, and Housing Units: 1990**—Con.

[For information concerning historical counts, see "User Notes." Density is computed using land area. For definitions of terms and meanings of symbols, see text]

State County	Land area		Population			Housing units			Percent change			
									Population		Housing units	
	Square kilometers	Square miles	Total	Per square kilometer	Per square mile	Total	Per square kilometer	Per square mile	1980 to 1990	1970 to 1980	1980 to 1990	1970 to 1980
Missouri—Con.												
Ripley County	1 630.4	629.5	12 303	7.5	19.5	5 597	3.4	8.9	–1.1	27.1	4.9	32.8
St. Charles County	1 454.1	561.4	212 907	146.4	379.2	79 113	54.4	140.9	47.7	55.0	58.1	77.9
St. Clair County	1 752.7	676.7	8 457	4.8	12.5	4 645	2.7	6.9	–1.8	12.5	11.6	2.8
Ste. Genevieve County	1 301.3	502.4	16 037	12.3	31.9	6 766	5.2	13.5	5.6	18.0	14.1	38.0
St. Francois County	1 164.2	449.5	48 904	42.0	108.8	20 321	17.5	45.2	14.8	15.5	16.7	29.7
St. Louis County	1 315.1	507.8	993 529	755.5	1 956.5	401 839	305.6	791.3	2.0	2.4	12.2	22.8
Saline County	1 957.0	755.6	23 523	12.0	31.1	10 033	5.1	13.3	–5.5	.3	–2.4	13.5
Schuyler County	797.5	307.9	4 236	5.3	13.8	1 986	2.5	6.5	–14.8	6.7	–5.6	2.7
Scotland County	1 135.7	438.5	4 822	4.2	11.0	2 302	2.0	5.2	–10.9	–1.4	–2.2	3.9
Scott County	1 090.5	421.0	39 376	36.1	93.5	15 881	14.6	37.7	–.6	19.2	4.4	32.7
Shannon County	2 600.1	1 003.9	7 613	2.9	7.6	3 312	1.3	3.3	–3.3	9.6	2.2	15.4
Shelby County	1 297.4	500.9	6 942	5.4	13.9	3 277	2.5	6.5	–11.2	–.9	–9.4	10.6
Stoddard County	2 142.4	827.2	28 895	13.5	34.9	12 288	5.7	14.9	–.3	12.6	2.5	25.3
Stone County	1 199.9	463.3	19 078	15.9	41.2	11 294	9.4	24.4	22.4	57.1	27.7	81.2
Sullivan County	1 686.1	651.0	6 326	3.8	9.7	3 093	1.8	4.8	–14.8	–1.7	–11.6	4.8
Taney County	1 638.0	632.4	25 561	15.6	40.4	13 273	8.1	21.0	24.9	57.2	29.2	82.3
Texas County	3 052.7	1 178.6	21 476	7.0	18.2	9 525	3.1	8.1	1.9	15.0	9.4	25.2
Vernon County	2 160.1	834.0	19 041	8.8	22.8	8 181	3.8	9.8	–3.8	3.9	–1.8	17.9
Warren County	1 118.1	431.7	19 534	17.5	45.2	8 841	7.9	20.5	31.1	53.6	35.2	80.3
Washington County	1 968.0	759.8	20 380	10.4	26.8	8 075	4.1	10.6	13.3	19.2	13.6	28.8
Wayne County	1 971.2	761.1	11 543	5.9	15.2	6 406	3.2	8.4	2.4	32.0	13.1	37.1
Webster County	1 536.9	593.4	23 753	15.5	40.0	9 067	5.9	15.3	16.4	31.2	17.7	37.4
Worth County	690.3	266.5	2 440	3.5	9.2	1 269	1.8	4.8	–18.8	–10.3	–12.9	2.2
Wright County	1 767.3	682.3	16 758	9.5	24.6	7 214	4.1	10.6	3.5	18.4	7.6	24.0
St. Louis city	160.4	61.9	396 685	2 473.1	6 408.5	194 919	1 215.2	3 148.9	–12.3	–27.1	–3.4	–15.2
Montana	376 990.9	145 556.3	799 065	2.1	5.5	361 155	1.0	2.5	1.6	13.3	10.0	33.2
Beaverhead County	14 355.4	5 542.6	8 424	.6	1.5	4 128	.3	.7	2.9	–	10.3	16.5
Big Horn County	12 936.7	4 994.9	11 337	.9	2.3	4 304	.3	.9	2.2	10.3	11.3	33.3
Blaine County	10 946.0	4 226.2	6 728	.6	1.6	2 930	.3	.7	–3.8	4.0	13.4	8.4
Broadwater County	3 085.9	1 191.5	3 318	1.1	2.8	1 593	.5	1.3	1.6	29.3	9.9	56.6
Carbon County	5 304.5	2 048.1	8 080	1.5	3.9	4 828	.9	2.4	–.1	14.4	10.7	29.4
Carter County	8 649.8	3 339.7	1 503	.2	.5	816	.1	.2	–16.4	–7.9	2.6	4.5
Cascade County	6 987.9	2 698.0	77 691	11.1	28.8	33 063	4.7	12.3	–3.6	–1.3	2.7	18.4
Chouteau County	10 291.2	3 973.4	5 452	.5	1.4	2 668	.3	.7	–10.4	–5.8	–.7	2.4
Custer County	9 798.7	3 783.3	11 697	1.2	3.1	5 405	.6	1.4	–10.7	7.7	–1.1	25.6
Daniels County	3 693.7	1 426.1	2 266	.6	1.6	1 220	.3	.9	–20.0	–7.9	–6.3	1.7
Dawson County	6 146.8	2 373.3	9 505	1.5	4.0	4 487	.7	1.9	–19.4	4.8	–3.1	23.5
Deer Lodge County	1 908.7	736.9	10 278	5.4	13.9	4 830	2.5	6.6	–17.8	–19.9	–7.0	1.0
Fallon County	4 196.8	1 620.4	3 103	.7	1.9	1 525	.4	.9	–17.4	–7.0	.4	11.9
Fergus County	11 238.8	4 339.3	12 083	1.1	2.8	5 732	.5	1.3	–7.5	3.7	6.3	13.8
Flathead County	13 205.4	5 098.6	59 218	4.5	11.6	26 979	2.0	5.3	14.0	31.7	20.0	59.5
Gallatin County	6 492.8	2 506.9	50 463	7.8	20.1	21 350	3.3	8.5	17.7	31.9	24.3	59.6
Garfield County	12 090.6	4 668.2	1 589	.1	.3	924	.1	.2	–3.9	–7.7	6.5	18.6
Glacier County	7 756.4	2 994.7	12 121	1.6	4.0	4 797	.6	1.6	14.0	–1.3	19.9	15.7
Golden Valley County	3 044.1	1 175.3	912	.3	.8	432	.1	.4	–11.0	10.2	–8.4	29.0
Granite County	4 474.3	1 727.5	2 548	.6	1.5	1 924	.4	1.1	–5.5	–1.3	17.7	21.6
Hill County	7 501.6	2 896.4	17 654	2.4	6.1	7 345	1.0	2.5	–1.7	3.6	2.1	23.1
Jefferson County	4 290.9	1 656.7	7 939	1.9	4.8	3 302	.8	2.0	12.9	34.2	15.2	83.1
Judith Basin County	4 843.0	1 869.9	2 282	.5	1.2	1 346	.3	.7	–13.7	–.7	–.9	22.0
Lake County	3 869.0	1 493.8	21 041	5.4	14.1	10 972	2.8	7.3	10.4	31.9	21.4	52.5
Lewis and Clark County	8 964.1	3 461.0	47 495	5.3	13.7	21 412	2.4	6.2	10.4	29.3	15.3	50.3
Liberty County	3 703.2	1 429.8	2 295	.6	1.6	1 007	.3	.7	–1.4	–1.2	–12.6	45.7
Lincoln County	9 357.1	3 612.8	17 481	1.9	4.8	8 002	.9	2.2	–1.4	–1.6	14.0	18.8
McCone County	6 844.3	2 642.6	2 276	.3	.9	1 161	.2	.4	–15.7	–5.9	3.6	6.3
Madison County	9 289.4	3 586.6	5 989	.6	1.7	3 902	.4	1.1	9.9	8.7	42.4	28.0
Meagher County	6 194.9	2 391.9	1 819	.3	.8	1 259	.2	.5	–15.5	1.5	4.8	15.1
Mineral County	3 159.5	1 219.9	3 315	1.0	2.7	1 635	.5	1.3	–9.7	24.2	–.6	52.0
Missoula County	6 729.4	2 598.2	78 687	11.7	30.3	33 466	5.0	12.9	3.5	30.5	9.6	61.6
Musselshell County	4 836.0	1 867.2	4 106	.8	2.2	2 183	.5	1.2	–7.2	18.6	7.1	29.3
Park County	6 879.5	2 656.2	14 562	2.1	5.5	6 926	1.0	2.6	13.2	14.9	14.0	30.7
Petroleum County	4 283.7	1 653.9	519	.1	.3	293	.1	.2	–20.7	–2.9	–4.1	13.8
Phillips County	13 312.3	5 139.9	5 163	.4	1.0	2 765	.2	.5	–3.7	–.3	10.0	16.8
Pondera County	4 207.9	1 624.7	6 433	1.5	4.0	2 618	.6	1.6	–4.3	1.8	–3.0	19.2
Powder River County	8 539.9	3 297.3	2 090	.2	.6	1 096	.1	.3	–17.0	–11.8	–2.3	16.7
Powell County	6 024.3	2 326.0	6 620	1.1	2.8	2 835	.5	1.2	–4.8	4.5	.2	15.4
Prairie County	4 497.8	1 736.6	1 383	.3	.8	749	.2	.4	–24.6	4.8	–7.2	14.4
Ravalli County	6 201.2	2 394.3	25 010	4.0	10.4	11 099	1.8	4.6	11.2	56.1	21.5	71.3
Richland County	5 398.0	2 084.2	10 716	2.0	5.1	4 825	.9	2.3	–12.4	24.5	2.9	33.5
Roosevelt County	6 101.1	2 355.7	10 999	1.8	4.7	4 265	.7	1.8	5.1	1.0	12.0	12.5
Rosebud County	12 982.1	5 012.4	10 505	.8	2.1	4 251	.3	.8	6.1	64.1	12.3	84.3
Sanders County	7 154.3	2 762.3	8 669	1.2	3.1	4 335	.6	1.6	–	22.3	12.8	35.7
Sheridan County	4 342.5	1 676.7	4 732	1.1	2.8	2 417	.6	1.4	–12.5	–6.2	–	15.8
Silver Bow County	1 860.5	718.3	33 941	18.2	47.3	15 474	8.3	21.5	–10.8	–9.2	–3.6	2.8
Stillwater County	4 648.4	1 794.7	6 536	1.4	3.6	3 291	.7	1.8	16.8	20.9	22.8	36.9
Sweet Grass County	4 804.9	1 855.2	3 154	.7	1.7	1 639	.3	.9	–1.8	7.9	10.8	6.6
Teton County	5 886.0	2 272.6	6 271	1.1	2.8	2 725	.5	1.2	–3.3	6.1	–.7	21.3
Toole County	4 949.3	1 910.9	5 046	1.0	2.6	2 354	.5	1.2	–9.1	–4.7	–3.1	12.4
Treasure County	2 535.4	978.9	874	.3	.9	448	.2	.5	–10.8	–8.1	–2.9	3.1
Valley County	12 745.2	4 920.9	8 239	.6	1.7	5 304	.4	1.1	–19.5	–10.5	–5.4	6.1
Wheatland County	3 686.0	1 423.2	2 246	.6	1.6	1 129	.3	.8	–4.7	–6.6	–.9	13.0
Wibaux County	2 303.4	889.3	1 191	.5	1.3	563	.2	.6	–19.2	.8	–17.1	26.9
Yellowstone County	6 825.2	2 635.2	113 419	16.6	43.0	48 781	7.1	18.5	5.0	23.7	14.1	46.6
Yellowstone National Park	635.6	245.4	52	.1	.2	46	.1	.2	–21.1	3.1	–	91.7
Nebraska	199 113.2	76 877.7	1 578 385	7.9	20.5	660 621	3.3	8.6	.5	5.7	5.7	21.2
Adams County	1 459.3	563.4	29 625	20.3	52.6	12 491	8.6	22.2	–3.3	.3	–1.2	17.9
Antelope County	2 220.0	857.1	7 965	3.6	9.3	3 478	1.6	4.1	–8.1	–4.0	–5.6	9.6
Arthur County	1 852.9	715.4	462	.2	.6	242	.1	.3	–9.8	–15.2	3.9	–1.6
Banner County	1 932.9	746.3	852	.4	1.1	366	.2	.5	–7.1	–11.1	–10.6	2.0
Blaine County	1 841.0	710.8	675	.4	.9	381	.2	.5	–22.0	2.4	3.5	10.2
Boone County	1 778.7	686.7	6 667	3.7	9.7	2 878	1.6	4.2	–9.7	–9.7	–6.0	6.5
Box Butte County	2 785.2	1 075.4	13 130	4.7	12.2	5 534	2.0	5.1	–4.0	35.7	–.2	45.6
Boyd County	1 398.8	540.1	2 835	2.0	5.2	1 538	1.1	2.8	–14.8	–11.1	5.6	6.2
Brown County	3 163.3	1 221.4	3 657	1.2	3.0	1 950	.6	1.6	–16.3	8.9	–2.2	22.7
Buffalo County	2 507.3	968.1	37 447	14.9	38.7	14 538	5.8	15.0	7.6	11.5	8.2	28.6

TIPSII [UPF] GPH21 CENSUS90 71583900 08/27/93 11:03 AM MACHINE: C DATA:CENSUS90*PH21TIPSDA00. 08/26/93 14:50:22 TAPE: NONE FRAME: 131
TSF:CENSUS90*92. 08/26/93 14:51:46 UTF:CENSUS90*93. 08/26/93 14:51:47 META:CENSUS90*PH21TABLES00. 08/26/93 15:23:55

Table 31. **Land Area, Population, and Housing Units: 1990**—Con.

[For information concerning historical counts, see "User Notes." Density is computed using land area. For definitions of terms and meanings of symbols, see text]

State County	Land area		Population			Housing units			Percent change			
									Population		Housing units	
	Square kilometers	Square miles	Total	Per square kilometer	Per square mile	Total	Per square kilometer	Per square mile	1980 to 1990	1970 to 1980	1980 to 1990	1970 to 1980
Nebraska—Con.												
Burt County	1 276.3	492.8	7 868	6.2	16.0	3 740	2.9	7.6	–10.6	–4.6	–1.6	11.4
Butler County	1 511.6	583.6	8 601	5.7	14.7	3 801	2.5	6.5	–7.7	–1.3	–.1	8.3
Cass County	1 448.6	559.3	21 318	14.7	38.1	8 951	6.2	16.0	5.0	12.3	7.6	28.1
Cedar County	1 917.3	740.3	10 131	5.3	13.7	4 149	2.2	5.6	–10.8	–6.6	1.3	5.7
Chase County	2 316.8	894.5	4 381	1.9	4.9	2 011	.9	2.2	–7.8	15.2	–4.1	30.0
Cherry County	15 438.3	5 960.7	6 307	.4	1.1	3 023	.2	.5	–6.6	–1.2	2.0	9.1
Cheyenne County	3 098.8	1 196.4	9 494	3.1	7.9	4 345	1.4	3.6	–5.5	–6.6	–2.8	8.7
Clay County	1 484.2	573.1	7 123	4.8	12.4	3 173	2.1	5.5	–12.0	–1.8	–5.3	10.7
Colfax County	1 070.1	413.2	9 139	8.5	22.1	3 971	3.7	9.6	–7.5	4.1	–1.7	13.8
Cuming County	1 481.6	572.0	10 117	6.8	17.7	4 132	2.8	7.2	–13.2	–3.0	–4.3	10.1
Custer County	6 671.4	2 575.8	12 270	1.8	4.8	5 728	.9	2.2	–11.5	–1.4	–7.2	10.4
Dakota County	683.7	264.0	16 742	24.5	63.4	6 486	9.5	24.6	1.0	26.2	5.8	46.8
Dawes County	3 616.4	1 396.3	9 021	2.5	6.5	3 909	1.1	2.8	–6.0	–1.5	–1.3	17.0
Dawson County	2 623.5	1 012.9	19 940	7.6	19.7	9 021	3.4	8.9	–10.5	12.8	–3.6	25.8
Deuel County	1 139.4	439.9	2 237	2.0	5.1	1 075	.9	2.4	–9.0	–9.3	–3.7	1.5
Dixon County	1 233.9	476.4	6 143	5.0	12.9	2 613	2.1	5.5	–13.8	–4.1	–8.2	5.4
Dodge County	1 384.3	534.5	34 500	24.9	64.5	14 601	10.5	27.3	–3.7	3.1	2.5	17.2
Douglas County	857.4	331.0	416 444	485.7	1 258.1	172 335	201.0	520.6	4.9	1.9	10.7	19.9
Dundy County	2 382.6	919.9	2 582	1.1	2.8	1 326	.6	1.4	–9.7	–2.1	–7.7	12.3
Fillmore County	1 493.1	576.5	7 103	4.8	12.3	3 102	2.1	5.4	–10.2	–2.6	–5.2	6.4
Franklin County	1 491.7	575.9	3 938	2.6	6.8	1 950	1.3	3.4	–9.9	–4.0	–5.0	7.9
Frontier County	2 524.2	974.6	3 101	1.2	3.2	1 565	.6	1.6	–14.9	–8.3	–12.5	15.0
Furnas County	1 859.9	718.1	5 553	3.0	7.7	2 905	1.6	4.0	–14.3	–5.9	–5.6	9.1
Gage County	2 215.3	855.3	22 794	10.3	26.7	9 735	4.4	11.4	–6.7	–4.9	–1.7	12.7
Garden County	4 414.8	1 704.6	2 460	.6	1.4	1 343	.3	.8	–12.1	–4.2	–4.0	16.0
Garfield County	1 476.4	570.1	2 141	1.5	3.8	1 021	.7	1.8	–9.3	–1.9	–4.9	9.5
Gosper County	1 186.7	458.2	1 928	1.6	4.2	1 212	1.0	2.6	–9.8	–1.6	–2.9	35.5
Grant County	2 010.5	776.3	769	.4	1.0	425	.2	.5	–12.2	–13.8	–1.1	13.2
Greeley County	1 476.0	569.9	3 006	2.0	5.3	1 284	.9	2.3	–13.1	–13.4	–9.7	–
Hall County	1 415.3	546.4	48 925	34.6	89.5	19 528	13.8	35.7	2.6	11.3	4.0	26.3
Hamilton County	1 408.1	543.7	8 862	6.3	16.3	3 589	2.5	6.6	–4.6	4.9	–.3	18.9
Harlan County	1 431.7	552.8	3 810	2.7	6.9	2 409	1.7	4.4	–11.1	–1.4	13.2	16.4
Hayes County	1 847.1	713.1	1 222	.7	1.7	583	.3	.8	–9.8	–11.3	–13.0	5.2
Hitchcock County	1 839.1	710.1	3 750	2.0	5.3	1 873	1.0	2.6	–8.0	.7	7.6	4.3
Holt County	6 249.2	2 412.8	12 599	2.0	5.2	5 472	.9	2.3	–6.9	4.8	1.1	20.1
Hooker County	1 867.9	721.2	793	.4	1.1	433	.2	.6	–19.8	5.4	–3.5	10.9
Howard County	1 475.0	569.5	6 055	4.1	10.6	2 598	1.8	4.6	–10.5	–.4	–2.3	11.1
Jefferson County	1 484.2	573.1	8 759	5.9	15.3	4 082	2.8	7.1	–10.7	–5.8	–4.3	2.6
Johnson County	974.3	376.2	4 673	4.8	12.4	2 153	2.2	5.7	–11.5	–7.9	–2.1	1.5
Kearney County	1 336.6	516.1	6 629	5.0	12.8	2 756	2.1	5.3	–5.9	5.2	–2.4	18.5
Keith County	2 748.9	1 061.3	8 584	3.1	8.1	4 938	1.8	4.7	–8.2	10.3	3.2	49.1
Keya Paha County	2 002.9	773.3	1 029	.5	1.3	584	.3	.8	–20.8	–2.8	3.2	–2.8
Kimball County	2 465.1	951.8	4 108	1.7	4.3	1 967	.8	2.1	–15.8	–18.7	–3.1	–1.1
Knox County	2 870.3	1 108.2	9 534	3.3	8.6	4 799	1.7	4.3	–16.7	–2.2	–	10.7
Lancaster County	2 172.7	838.9	213 641	98.3	254.7	86 734	39.9	103.4	10.8	14.8	13.6	33.4
Lincoln County	6 641.2	2 564.2	32 508	4.9	12.7	14 210	2.1	5.5	–10.7	23.4	–3.6	38.5
Logan County	1 478.1	570.7	878	.6	1.5	387	.3	.7	–10.6	–.7	–3.6	10.1
Loup County	1 475.6	569.7	683	.5	1.2	399	.3	.7	–20.4	.6	8.7	1.1
McPherson County	2 224.9	859.0	546	.2	.6	257	.1	.3	–7.8	–4.7	–2.6	7.3
Madison County	1 483.1	572.6	32 655	22.0	57.0	13 069	8.8	22.8	4.1	14.5	6.0	28.1
Merrick County	1 255.2	484.6	8 042	6.4	16.6	3 533	2.8	7.3	–10.0	2.2	–1.9	18.2
Morrill County	3 687.8	1 423.9	5 423	1.5	3.8	2 530	.7	1.8	–10.8	4.7	–2.3	14.9
Nance County	1 143.1	441.3	4 275	3.7	9.7	1 807	1.6	4.1	–9.7	–7.7	–8.5	1.1
Nemaha County	1 060.1	409.3	7 980	7.5	19.5	3 432	3.2	8.4	–4.5	–6.7	–1.8	4.8
Nuckolls County	1 490.1	575.3	5 786	3.9	10.1	2 699	1.8	4.7	–13.9	–9.1	–6.8	1.8
Otoe County	1 595.1	615.9	14 252	8.9	23.1	6 137	3.8	10.0	–6.0	–2.4	–2.8	7.9
Pawnee County	1 118.1	431.7	3 317	3.0	7.7	1 674	1.5	3.9	–15.6	–11.9	–6.8	–
Perkins County	2 287.4	883.2	3 367	1.5	3.8	1 537	.7	1.7	–7.3	6.3	–1.3	13.7
Phelps County	1 398.6	540.0	9 715	6.9	18.0	4 084	2.9	7.6	–.5	2.3	–	17.2
Pierce County	1 486.6	574.0	7 827	5.3	13.6	3 177	2.1	5.5	–7.6	–	–1.8	7.9
Platte County	1 756.2	678.1	29 820	17.0	44.0	11 716	6.7	17.3	3.4	8.7	7.1	29.4
Polk County	1 137.3	439.1	5 675	5.0	12.9	2 742	2.4	6.2	–10.1	–2.2	6.5	2.3
Red Willow County	1 856.2	716.7	11 705	6.3	16.3	5 279	2.8	7.4	–7.1	3.5	–.5	15.3
Richardson County	1 433.5	553.5	9 937	6.9	18.0	4 704	3.3	8.5	–12.1	–7.7	–4.3	1.2
Rock County	2 612.0	1 008.5	2 019	.8	2.0	1 001	.4	1.0	–15.2	6.8	–3.7	10.8
Saline County	1 490.2	575.4	12 715	8.5	22.1	5 299	3.6	9.2	–3.1	2.5	–1.6	10.1
Sarpy County	623.3	240.7	102 583	164.6	426.2	35 994	57.7	149.5	19.3	29.9	30.0	58.0
Saunders County	1 953.0	754.1	18 285	9.4	24.2	7 594	3.9	10.1	–2.2	10.0	.1	27.5
Scotts Bluff County	1 914.9	739.3	36 025	18.8	48.7	15 514	8.1	21.0	–5.9	5.2	1.3	22.4
Seward County	1 488.7	574.8	15 450	10.4	26.9	5 908	4.0	10.3	–2.0	9.2	3.8	21.1
Sheridan County	6 322.7	2 441.2	6 750	1.1	2.8	3 211	.5	1.3	–10.4	3.6	1.1	20.7
Sherman County	1 465.6	565.9	3 718	2.5	6.6	1 874	1.3	3.3	–11.9	–10.5	3.3	–3.2
Sioux County	5 352.7	2 066.7	1 549	.3	.7	869	.2	.4	–15.9	–9.2	5.8	–7.7
Stanton County	1 113.3	429.9	6 244	5.6	14.5	2 355	2.1	5.5	–4.6	13.7	2.9	11.8
Thayer County	1 488.2	574.6	6 635	4.5	11.5	3 017	2.0	5.3	–12.4	–2.4	–5.1	3.8
Thomas County	1 846.4	712.9	851	.5	1.2	404	.2	.6	–12.4	2.0	–5.1	9.0
Thurston County	1 020.0	393.8	6 936	6.8	17.6	2 548	2.5	6.5	–3.4	3.5	–.8	16.3
Valley County	1 471.5	568.1	5 169	3.5	9.1	2 469	1.7	4.3	–8.1	–2.5	–2.8	10.3
Washington County	1 011.4	390.5	16 607	16.4	42.5	6 378	6.3	16.3	7.1	16.5	12.1	29.4
Wayne County	1 148.6	443.5	9 364	8.2	21.1	3 517	3.1	7.9	–4.9	–5.1	–1.4	10.2
Webster County	1 489.0	574.9	4 279	2.9	7.4	2 048	1.4	3.6	–11.8	–9.9	–7.0	2.4
Wheeler County	1 489.8	575.2	948	.6	1.6	561	.4	1.0	–10.5	.9	3.5	18.6
York County	1 491.0	575.7	14 428	9.7	25.1	5 861	3.9	10.2	–2.4	8.1	1.2	16.2
Nevada	284 396.3	109 805.5	1 201 833	4.2	10.9	518 858	1.8	4.7	50.1	63.8	52.6	97.0
Churchill County	12 767.0	4 929.3	17 938	1.4	3.6	7 290	.6	1.5	28.9	32.4	26.3	55.0
Clark County	20 488.7	7 910.7	741 459	36.2	93.7	317 188	15.5	40.1	60.1	69.5	66.4	104.9
Douglas County	1 838.6	709.9	27 637	15.0	38.9	14 121	7.7	19.9	42.3	182.2	50.2	193.3
Elko County	44 500.2	17 181.6	33 530	.8	2.0	13 461	.3	.8	94.2	23.7	75.6	44.3
Esmeralda County	9 294.7	3 588.7	1 344	.1	.4	966	.1	.3	73.0	23.5	162.5	–12.7
Eureka County	10 815.8	4 176.0	1 547	.1	.4	817	.1	.2	29.1	26.4	35.0	63.5
Humboldt County	24 989.2	9 648.3	12 844	.5	1.3	5 044	.2	.5	35.9	48.2	31.5	60.6
Lander County	14 228.3	5 493.5	6 266	.4	1.1	2 586	.2	.5	53.7	52.9	55.4	83.5
Lincoln County	27 543.8	10 634.7	3 775	.1	.4	1 800	.1	.2	1.2	46.0	6.8	61.6
Lyon County	5 163.9	1 993.8	20 001	3.9	10.0	8 722	1.7	4.4	47.1	65.4	50.0	99.0

TIPSII [UPF] GPH21 CENSUS90 71583900 08/27/93 11:03 AM MACHINE: C DATA:CENSUS90*PH21TIPSDA00. 08/26/93 14:50:22 TAPE: NONE FRAME: 132
TSF:CENSUS90*92. 08/26/93 14:51:46 UTF:CENSUS90*93. 08/26/93 14:51:47 META:CENSUS90*PH21TABLES00. 08/26/93 15:23:55

Table 31. **Land Area, Population, and Housing Units: 1990**—Con.

[For information concerning historical counts, see "User Notes." Density is computed using land area. For definitions of terms and meanings of symbols, see text]

State County	Land area		Population			Housing units			Percent change			
									Population		Housing units	
	Square kilometers	Square miles	Total	Per square kilometer	Per square mile	Total	Per square kilometer	Per square mile	1980 to 1990	1970 to 1980	1980 to 1990	1970 to 1980
Nevada—Con.												
Mineral County	9 729.6	3 756.6	6 475	.7	1.7	2 994	.3	.8	4.1	–11.7	–.7	21.8
Nye County	47 001.4	18 147.2	17 781	.4	1.0	8 073	.2	.4	96.5	61.6	88.1	104.6
Pershing County	15 563.6	6 009.1	4 336	.3	.7	1 908	.1	.3	27.2	27.6	34.9	26.1
Storey County	682.4	263.5	2 526	3.7	9.6	1 085	1.6	4.1	68.1	116.3	49.4	101.1
Washoe County	16 427.0	6 342.5	254 667	15.5	40.2	112 193	6.8	17.7	31.5	59.9	30.4	92.4
White Pine County	22 990.3	8 876.6	9 264	.4	1.0	3 982	.2	.4	13.4	–19.4	8.7	9.7
Carson City	371.8	143.5	40 443	108.8	281.8	16 628	44.7	115.9	26.3	107.0	24.4	162.3
New Hampshire	23 230.7	8 969.4	1 109 252	47.7	123.7	503 904	21.7	56.2	20.5	24.8	30.4	37.5
Belknap County	1 039.4	401.3	49 216	47.4	122.6	30 306	29.2	75.5	14.8	32.5	26.3	47.9
Carroll County	2 418.8	933.9	35 410	14.6	37.9	32 146	13.3	34.4	26.8	50.6	40.7	54.0
Cheshire County	1 832.4	707.5	70 121	38.3	99.1	30 350	16.6	42.9	12.9	18.6	19.6	25.6
Coos County	4 663.7	1 800.6	34 828	7.5	19.3	18 712	4.0	10.4	–.8	2.5	16.9	21.1
Grafton County	4 438.0	1 713.5	74 929	16.9	43.7	42 206	9.5	24.6	13.9	19.8	30.9	40.6
Hillsborough County	2 270.1	876.5	336 073	148.0	383.4	135 622	59.7	154.7	21.5	23.5	34.0	35.5
Merrimack County	2 420.4	934.5	120 005	49.6	128.4	50 870	21.0	54.4	22.1	21.5	28.3	35.5
Rockingham County	1 800.7	695.2	245 845	136.5	353.6	101 773	56.5	146.4	29.2	37.0	33.7	43.3
Strafford County	955.3	368.8	104 233	109.1	282.6	42 387	44.4	114.9	22.0	21.3	30.6	36.0
Sullivan County	1 392.0	537.4	38 592	27.7	71.8	19 532	14.0	36.3	7.0	16.5	18.5	30.6
New Jersey	19 214.8	7 418.8	7 730 188	402.3	1 042.0	3 075 310	160.0	414.5	5.0	2.7	10.9	16.1
Atlantic County	1 453.4	561.2	224 327	154.3	399.7	106 877	73.5	190.4	15.6	10.9	19.6	21.0
Bergen County	606.6	234.2	825 380	1 360.7	3 524.3	324 817	535.5	1 386.9	–2.3	–5.7	5.9	8.3
Burlington County	2 084.4	804.8	395 066	189.5	490.9	143 236	68.7	178.0	9.0	12.2	18.2	37.5
Camden County	575.8	222.3	502 824	873.3	2 261.9	190 145	330.2	855.4	6.6	3.4	9.5	21.2
Cape May County	661.0	255.2	95 089	143.9	372.6	85 537	129.4	335.2	15.6	38.1	18.6	35.7
Cumberland County	1 267.3	489.3	138 053	108.9	282.1	50 294	39.7	102.8	3.9	9.5	6.2	18.3
Essex County	327.1	126.3	778 206	2 379.1	6 161.6	298 710	913.2	2 365.1	–8.5	–8.6	–5.8	1.6
Gloucester County	841.4	324.9	230 082	273.5	708.2	82 459	98.0	253.8	15.1	15.8	19.3	33.7
Hudson County	120.8	46.7	553 099	4 578.6	11 843.7	229 682	1 901.3	4 918.2	–.6	–8.3	3.8	3.2
Hunterdon County	1 113.9	430.1	107 776	96.8	250.6	39 987	35.9	93.0	23.4	25.3	33.2	34.9
Mercer County	585.2	226.0	325 824	556.8	1 441.7	123 666	211.3	547.2	5.8	1.2	10.8	15.7
Middlesex County	804.5	310.6	671 780	835.0	2 162.8	250 174	311.0	805.5	12.7	2.1	23.0	18.5
Monmouth County	1 222.1	471.9	553 124	452.6	1 172.1	218 408	178.7	462.8	9.9	8.9	17.6	23.5
Morris County	1 214.9	469.1	421 353	346.8	898.2	155 745	128.2	332.0	3.4	6.3	12.9	18.9
Ocean County	1 648.1	636.3	433 203	262.8	680.8	219 863	133.4	345.5	25.2	66.0	26.7	57.3
Passaic County	479.3	185.0	453 060	945.3	2 449.0	162 512	339.1	878.4	1.2	–2.8	1.8	4.5
Salem County	875.0	337.8	65 294	74.6	193.3	25 349	29.0	75.0	1.0	7.2	4.9	23.3
Somerset County	789.2	304.7	240 279	304.5	788.6	92 653	117.4	304.1	18.3	2.4	32.8	19.7
Sussex County	1 350.0	521.2	130 943	97.0	251.2	51 574	38.2	99.0	12.8	49.8	17.6	40.5
Union County	267.5	103.3	493 819	1 846.1	4 780.4	187 033	699.2	1 810.6	–1.9	–7.1	2.3	4.9
Warren County	927.0	357.9	91 607	98.8	256.0	36 589	39.5	102.2	8.5	14.2	16.2	26.2
New Mexico	314 334.0	121 364.5	1 515 069	4.8	12.5	632 058	2.0	5.2	16.2	28.1	24.5	55.7
Bernalillo County	3 020.4	1 166.2	480 577	159.1	412.1	201 235	66.6	172.6	14.4	33.1	23.9	64.6
Catron County	17 944.2	6 928.3	2 563	.1	.4	1 552	.1	.2	–5.7	23.7	11.2	43.9
Chaves County	15 724.9	6 071.4	57 849	3.7	9.5	23 386	1.5	3.9	13.2	17.9	12.3	17.2
Cibola County	11 757.5	4 539.6	23 794	2.0	5.2	9 692	.8	2.1	–	–	–	–
Colfax County	9 730.4	3 756.9	12 925	1.3	3.4	8 265	.8	2.2	–5.3	12.3	19.9	43.5
Curry County	3 641.7	1 406.1	42 207	11.6	30.0	16 906	4.6	12.0	.4	6.3	4.3	30.7
DeBaca County	6 021.9	2 325.1	2 252	.4	1.0	1 329	.2	.6	–8.1	–3.6	–1.5	8.3
Dona Ana County	9 861.3	3 807.4	135 510	13.7	35.6	49 148	5.0	12.9	40.7	38.1	44.8	71.3
Eddy County	10 832.0	4 182.2	48 605	4.5	11.6	20 134	1.9	4.8	1.6	16.4	10.9	20.5
Grant County	10 272.4	3 966.2	27 676	2.7	7.0	11 349	1.1	2.9	5.6	18.9	17.8	38.7
Guadalupe County	7 849.2	3 030.6	4 156	.5	1.4	2 149	.3	.7	–7.5	–9.4	.3	30.0
Harding County	5 505.0	2 125.5	987	.2	.5	614	.1	.3	–9.3	–19.0	11.0	–9.4
Hidalgo County	8 924.9	3 445.9	5 958	.7	1.7	2 413	.3	.7	–1.4	27.8	3.7	49.3
Lea County	11 378.6	4 393.3	55 765	4.9	12.7	23 333	2.1	5.3	–.3	13.0	10.7	22.9
Lincoln County	12 513.4	4 831.4	12 219	1.0	2.5	12 622	1.0	2.6	11.1	45.5	29.6	96.7
Los Alamos County	283.2	109.4	18 115	64.0	165.6	7 565	26.7	69.1	2.9	15.8	14.9	39.9
Luna County	7 680.2	2 965.3	18 110	2.4	6.1	7 766	1.0	2.6	16.2	33.1	23.5	60.3
McKinley County	14 113.2	5 449.1	60 686	4.3	11.1	20 933	1.5	3.8	7.3	30.8	15.1	71.8
Mora County	5 001.9	1 931.2	4 264	.9	2.2	2 486	.5	1.3	1.4	–9.9	18.1	20.3
Otero County	17 163.8	6 626.9	51 928	3.0	7.8	23 177	1.4	3.5	16.3	8.7	29.0	48.5
Quay County	7 446.6	2 875.1	10 823	1.5	3.8	5 576	.7	1.9	2.3	–2.9	13.5	15.5
Rio Arriba County	15 172.4	5 858.1	34 365	2.3	5.9	14 357	.9	2.5	17.4	16.3	29.3	48.0
Roosevelt County	6 342.1	2 448.7	16 702	2.6	6.8	6 902	1.1	2.8	6.4	–4.7	6.0	13.0
Sandoval County	9 608.0	3 709.7	63 319	6.6	17.1	23 667	2.5	6.4	84.1	96.7	95.0	153.7
San Juan County	14 282.3	5 514.4	91 605	6.4	16.6	34 248	2.4	6.2	12.5	55.1	15.2	98.7
San Miguel County	12 218.1	4 717.4	25 743	2.1	5.5	11 066	.9	2.3	13.2	3.6	11.7	37.3
Santa Fe County	4 945.2	1 909.4	98 928	20.0	51.8	41 464	8.4	21.7	31.0	37.9	46.2	71.8
Sierra County	10 827.5	4 180.5	9 912	.9	2.4	6 457	.6	1.5	17.2	17.6	19.8	44.1
Socorro County	17 215.9	6 647.1	14 764	.9	2.2	6 289	.4	.9	17.5	28.7	35.7	53.1
Taos County	5 706.6	2 203.3	23 118	4.1	10.5	12 020	2.1	5.5	18.8	11.1	28.7	50.3
Torrance County	8 663.8	3 345.1	10 285	1.2	3.1	4 878	.6	1.5	37.3	41.6	47.4	72.4
Union County	9 920.3	3 830.2	4 124	.4	1.1	2 299	.2	.6	–12.6	–4.0	1.2	13.9
Valencia County	2 765.2	1 067.6	45 235	16.4	42.4	16 781	6.1	15.7	–25.9	50.6	–24.8	93.3
New York	122 309.7	47 223.8	17 990 455	147.1	381.0	7 226 891	59.1	153.0	2.5	–3.6	5.2	9.0
Albany County	1 356.6	523.8	292 594	215.7	558.6	124 255	91.6	237.2	2.3	–.2	7.4	17.6
Allegany County	2 668.4	1 030.3	50 470	18.9	49.0	21 951	8.2	21.3	–2.4	11.4	5.9	27.0
Bronx County	108.9	42.0	1 203 789	11 054.1	28 661.6	440 955	4 049.2	10 498.9	3.0	–20.5	–2.2	–11.2
Broome County	1 830.8	706.9	212 160	115.9	300.1	87 969	48.0	124.4	–.6	–3.6	7.3	11.7
Cattaraugus County	3 392.7	1 309.9	84 234	24.8	64.3	36 839	10.9	28.1	–1.6	4.9	5.7	21.9
Cayuga County	1 795.6	693.3	82 313	45.8	118.7	33 280	18.5	48.0	3.0	3.2	7.5	17.5
Chautauqua County	2 751.0	1 062.1	141 895	51.6	133.6	62 682	22.8	59.0	–3.3	–.2	2.9	11.6
Chemung County	1 057.2	408.2	95 195	90.0	233.2	37 290	35.3	91.4	–2.4	–3.7	1.6	11.1
Chenango County	2 316.5	894.4	51 768	22.3	57.9	22 164	9.6	24.8	4.9	6.4	17.5	22.3
Clinton County	2 692.1	1 039.4	85 969	31.9	82.7	32 190	12.0	31.0	6.5	10.7	14.6	32.5
Columbia County	1 646.7	635.8	62 982	38.2	99.1	29 139	17.7	45.8	5.9	15.5	12.3	29.3
Cortland County	1 294.2	499.7	48 963	37.8	98.0	18 681	14.4	37.4	.3	6.4	5.6	19.8
Delaware County	3 746.3	1 446.4	47 225	12.6	32.7	27 361	7.3	18.9	.9	4.7	20.3	28.3
Dutchess County	2 076.3	801.7	259 462	125.0	323.6	97 632	47.0	121.8	5.9	10.2	12.4	25.6
Erie County	2 705.7	1 044.7	968 532	358.0	927.1	402 131	148.6	384.9	–4.5	–8.7	3.4	7.8
Essex County	4 654.1	1 797.0	37 152	8.0	20.7	21 493	4.6	12.0	2.7	4.5	12.4	32.1
Franklin County	4 225.9	1 631.6	46 540	11.0	28.5	21 962	5.2	13.5	3.6	2.3	8.0	25.3
Fulton County	1 285.1	496.2	54 191	42.2	109.2	26 260	20.4	52.9	–1.6	4.8	3.0	16.1
Genesee County	1 279.8	494.1	60 060	46.9	121.6	22 596	17.7	45.7	1.1	1.2	6.3	15.7
Greene County	1 677.9	647.9	44 739	26.7	69.1	25 000	14.9	38.6	9.5	23.3	17.1	39.4

TIPSII [UPF] GPH21 CENSUS90 71583900 08/27/93 11:03 AM MACHINE: C DATA:CENSUS90*PH21TIPSDA00. 08/26/93 14:50:22 TAPE: NONE FRAME: 133
TSF:CENSUS90*92. 08/26/93 14:51:46 UTF:CENSUS90*93. 08/26/93 14:51:47 META:CENSUS90*PH21TABLES00. 08/26/93 15:23:55

Table 31. **Land Area, Population, and Housing Units: 1990**—Con.

[For information concerning historical counts, see "User Notes." Density is computed using land area. For definitions of terms and meanings of symbols, see text]

State County	Land area		Population			Housing units			Percent change			
									Population		Housing units	
	Square kilometers	Square miles	Total	Per square kilometer	Per square mile	Total	Per square kilometer	Per square mile	1980 to 1990	1970 to 1980	1980 to 1990	1970 to 1980
New York—Con.												
Hamilton County	4 456.6	1 720.7	5 279	1.2	3.1	8 234	1.8	4.8	4.9	6.8	16.6	58.3
Herkimer County	3 656.7	1 411.8	65 797	18.0	46.6	30 799	8.4	21.8	–1.3	–.9	8.0	17.0
Jefferson County	3 295.3	1 272.3	110 943	33.7	87.2	50 519	15.3	39.7	25.9	–.3	20.2	21.1
Kings County	182.7	70.5	2 300 664	12 592.6	32 633.5	873 671	4 782.0	12 392.5	3.1	–14.2	–.8	–2.3
Lewis County	3 303.7	1 275.6	26 796	8.1	21.0	13 182	4.0	10.3	7.0	5.9	13.6	29.4
Livingston County	1 637.3	632.2	62 372	38.1	98.7	23 084	14.1	36.5	9.4	5.5	13.7	20.5
Madison County	1 698.7	655.9	69 120	40.7	105.4	26 641	15.7	40.6	6.1	3.6	11.4	16.8
Monroe County	1 707.6	659.3	713 968	418.1	1 082.9	285 524	167.2	433.1	1.7	–1.3	8.0	15.7
Montgomery County	1 048.5	404.8	51 981	49.6	128.4	21 851	20.8	54.0	–2.6	–4.3	3.1	5.5
Nassau County	742.7	286.8	1 287 348	1 733.3	4 488.7	446 292	600.9	1 556.1	–2.5	–7.4	2.8	5.8
New York County	73.5	28.4	1 487 536	20 238.6	52 378.0	785 127	10 682.0	27 645.3	4.1	–7.1	4.0	5.6
Niagara County	1 354.5	523.0	220 756	163.0	422.1	90 385	66.7	172.8	–2.8	–3.4	6.1	14.1
Oneida County	3 141.0	1 212.8	250 836	79.9	206.8	101 251	32.2	83.5	–.9	–7.1	5.7	8.6
Onondaga County	2 021.0	780.3	468 973	232.0	601.0	190 878	94.4	244.6	1.1	–1.8	7.8	15.3
Ontario County	1 669.0	644.4	95 101	57.0	147.6	38 947	23.3	60.4	7.0	12.8	14.3	25.2
Orange County	2 114.4	816.4	307 647	145.5	376.8	110 814	52.4	135.7	18.5	17.1	18.8	21.5
Orleans County	1 013.8	391.4	41 846	41.3	106.9	16 345	16.1	41.8	8.7	3.2	8.7	16.5
Oswego County	2 469.1	953.3	121 771	49.3	127.7	48 548	19.7	50.9	6.9	12.9	13.2	30.5
Otsego County	2 597.6	1 002.9	60 517	23.3	60.3	26 385	10.2	26.3	2.4	5.2	10.5	21.3
Putnam County	599.7	231.5	83 941	140.0	362.6	31 898	53.2	137.8	8.7	36.2	14.5	24.8
Queens County	283.3	109.4	1 951 598	6 888.8	17 839.1	752 690	2 656.9	6 880.2	3.2	–4.7	1.7	4.5
Rensselaer County	1 693.9	654.0	154 429	91.2	236.1	62 591	37.0	95.7	1.6	–.3	9.1	14.0
Richmond County	151.8	58.6	378 977	2 496.6	6 467.2	139 726	920.5	2 384.4	7.7	19.2	17.4	32.2
Rockland County	451.2	174.2	265 475	588.4	1 524.0	88 264	195.6	506.7	2.3	12.9	10.1	28.5
St. Lawrence County	6 956.0	2 685.7	111 974	16.1	41.7	47 521	6.8	17.7	–2.0	1.8	8.7	18.6
Saratoga County	2 102.8	811.9	181 276	86.2	223.3	75 105	35.7	92.5	17.9	26.3	24.4	49.5
Schenectady County	533.9	206.1	149 285	279.6	724.3	62 769	117.6	304.6	–.3	–6.8	5.4	7.0
Schoharie County	1 610.6	621.8	31 859	19.8	51.2	14 431	9.0	23.2	7.2	20.0	14.1	41.8
Schuyler County	851.4	328.7	18 662	21.9	56.8	8 472	10.0	25.8	5.5	5.7	12.1	20.6
Seneca County	841.6	324.9	33 683	40.0	103.7	14 314	17.0	44.1	–	–3.7	7.2	16.2
Steuben County	3 607.2	1 392.7	99 088	27.5	71.1	43 019	11.9	30.9	–	–.2	6.2	17.4
Suffolk County	2 360.1	911.2	1 321 864	560.1	1 450.7	481 317	203.9	528.2	2.9	13.9	11.5	28.9
Sullivan County	2 511.8	969.8	69 277	27.6	71.4	41 814	16.6	43.1	6.3	23.9	–8.7	–3.1
Tioga County	1 343.5	518.7	52 337	39.0	100.9	20 254	15.1	39.0	5.1	7.1	12.6	27.0
Tompkins County	1 233.0	476.1	94 097	76.3	197.6	35 338	28.7	74.2	8.1	13.0	14.0	28.6
Ulster County	2 917.8	1 126.6	165 304	56.7	146.7	71 716	24.6	63.7	4.5	12.0	3.5	24.3
Warren County	2 252.6	869.7	59 209	26.3	68.1	31 737	14.1	36.5	7.9	11.0	18.3	28.5
Washington County	2 164.0	835.5	59 330	27.4	71.0	24 216	11.2	29.0	8.3	3.9	10.5	17.3
Wayne County	1 565.0	604.2	89 123	56.9	147.5	35 188	22.5	58.2	5.4	6.5	9.6	22.0
Westchester County	1 121.2	432.9	874 866	780.3	2 020.9	336 727	300.3	777.8	1.0	–3.0	6.3	8.6
Wyoming County	1 535.8	593.0	42 507	27.7	71.7	15 848	10.3	26.7	6.5	5.9	5.1	17.1
Yates County	876.1	338.2	22 810	26.0	67.4	11 629	13.3	34.4	6.3	8.2	8.1	27.0
North Carolina	126 179.8	48 718.1	6 628 637	52.5	136.1	2 818 193	22.3	57.8	12.7	15.6	23.9	38.5
Alamance County	1 115.5	430.7	108 213	97.0	251.2	45 312	40.6	105.2	9.0	2.9	18.7	23.4
Alexander County	674.2	260.3	27 544	40.9	105.8	11 197	16.6	43.0	10.2	28.4	19.3	45.8
Alleghany County	607.8	234.7	9 590	15.8	40.9	5 344	8.8	22.8	–	17.9	14.4	36.8
Anson County	1 376.9	531.6	23 474	17.0	44.2	9 255	6.7	17.4	–8.4	9.2	2.0	22.1
Ashe County	1 103.8	426.2	22 209	20.1	52.1	11 119	10.1	26.1	–.4	14.1	16.7	35.7
Avery County	639.8	247.0	14 867	23.2	60.2	8 923	13.9	36.1	3.2	13.9	26.1	59.2
Beaufort County	2 143.5	827.6	42 283	19.7	51.1	19 598	9.1	23.7	4.8	12.2	14.1	31.9
Bertie County	1 811.0	699.2	20 388	11.3	29.2	8 331	4.6	11.9	–2.9	2.4	5.4	19.0
Bladen County	2 266.3	875.0	28 663	12.6	32.8	12 685	5.6	14.5	–5.9	15.2	11.0	35.2
Brunswick County	2 214.2	854.9	50 985	23.0	59.6	37 114	16.8	43.4	42.5	47.7	72.2	83.7
Buncombe County	1 699.8	656.3	174 821	102.8	266.4	77 951	45.9	118.8	8.6	10.9	17.9	28.1
Burke County	1 312.5	506.7	75 744	57.7	149.5	31 575	24.1	62.3	4.5	20.1	14.7	47.0
Cabarrus County	943.9	364.4	98 935	104.8	271.5	39 713	42.1	109.0	15.2	15.1	22.3	32.9
Caldwell County	1 221.6	471.7	70 709	57.9	149.9	29 454	24.1	62.4	4.4	19.5	15.2	41.5
Camden County	623.4	240.7	5 904	9.5	24.5	2 466	4.0	10.2	1.3	6.9	14.8	23.0
Carteret County	1 376.3	531.4	52 556	38.2	98.9	34 576	25.1	65.1	27.9	30.0	45.6	86.6
Caswell County	1 102.6	425.7	20 693	18.8	48.6	8 254	7.5	19.4	–	8.7	7.8	36.2
Catawba County	1 036.0	400.0	118 412	114.3	296.0	49 192	47.5	123.0	12.6	15.8	20.8	35.3
Chatham County	1 769.2	683.1	38 759	21.9	56.7	16 642	9.4	24.4	16.0	13.1	29.0	34.0
Cherokee County	1 179.0	455.2	20 170	17.1	44.3	10 319	8.8	22.7	6.5	15.9	20.9	46.1
Chowan County	447.1	172.6	13 506	30.2	78.3	5 910	13.2	34.2	7.5	16.7	12.3	45.7
Clay County	556.1	214.7	7 155	12.9	33.3	4 158	7.5	19.4	8.1	27.8	23.4	63.7
Cleveland County	1 202.7	464.3	84 714	70.4	182.5	34 232	28.5	73.7	1.5	15.0	12.6	34.5
Columbus County	2 426.4	936.8	49 587	20.4	52.9	20 513	8.5	21.9	–2.7	8.7	7.6	27.3
Craven County	1 801.5	695.6	81 613	45.3	117.3	32 293	17.9	46.4	14.9	13.6	26.4	34.9
Cumberland County	1 691.6	653.1	274 566	162.3	420.4	98 360	58.1	150.6	11.1	16.6	20.9	43.0
Currituck County	677.8	261.7	13 736	20.3	52.5	7 367	10.9	28.2	23.9	59.0	36.3	97.6
Dare County	988.5	381.7	22 746	23.0	59.6	21 567	21.8	56.5	70.0	91.2	96.0	117.6
Davidson County	1 430.3	552.2	126 677	88.6	229.4	53 266	37.2	96.5	11.9	18.3	20.3	43.2
Davie County	686.9	265.2	27 859	40.6	105.0	11 496	16.7	43.3	13.3	30.5	21.3	53.1
Duplin County	2 118.2	817.8	39 995	18.9	48.9	16 395	7.7	20.0	–2.2	7.7	5.2	23.4
Durham County	752.7	290.6	181 835	241.6	625.7	77 710	103.2	267.4	19.4	14.7	33.8	35.0
Edgecombe County	1 308.1	505.1	56 558	43.2	112.0	21 827	16.7	43.2	1.0	7.0	7.6	26.2
Forsyth County	1 061.0	409.7	265 878	250.6	649.0	115 715	109.1	282.4	9.1	13.3	20.7	35.3
Franklin County	1 273.2	491.6	36 414	28.6	74.1	14 957	11.7	30.4	21.2	12.1	34.1	35.3
Gaston County	923.4	356.5	175 093	189.6	491.1	69 133	74.9	193.9	7.7	9.5	16.8	28.2
Gates County	882.2	340.6	9 305	10.5	27.3	3 696	4.2	10.9	4.8	4.1	14.6	23.0
Graham County	756.5	292.1	7 196	9.5	24.6	4 132	5.5	14.1	–.2	10.0	15.5	41.5
Granville County	1 375.7	531.2	38 345	27.9	72.2	14 164	10.3	26.7	12.6	3.9	22.5	28.9
Greene County	687.5	265.4	15 384	22.4	58.0	5 944	8.6	22.4	–4.4	7.7	6.4	18.7
Guilford County	1 683.8	650.1	347 420	206.3	534.4	146 812	87.2	225.8	9.5	9.9	21.9	32.3
Halifax County	1 878.9	725.4	55 516	29.5	76.5	22 480	12.0	31.0	.8	2.2	11.6	23.7
Harnett County	1 541.2	595.0	67 822	44.0	114.0	27 896	18.1	46.9	13.9	19.9	25.8	39.8
Haywood County	1 434.5	553.9	46 942	32.7	84.7	23 975	16.7	43.3	1.0	11.5	17.7	35.5
Henderson County	968.3	373.8	69 285	71.6	185.4	34 131	35.2	91.3	18.3	36.9	25.5	55.4
Hertford County	916.0	353.7	22 523	24.6	63.7	8 870	9.7	25.1	–3.5	–4.3	7.4	16.7
Hoke County	1 013.3	391.2	22 856	22.6	58.4	7 999	7.9	20.4	12.1	24.0	23.5	50.5
Hyde County	1 587.2	612.8	5 411	3.4	8.8	2 905	1.8	4.7	–7.8	5.4	2.4	41.7
Iredell County	1 487.7	574.4	92 931	62.5	161.8	39 191	26.3	68.2	12.6	14.3	21.1	35.6
Jackson County	1 270.6	490.6	26 846	21.1	54.7	14 052	11.1	28.6	4.0	19.5	17.5	64.9

TIPSII [UPF] GPH21 CENSUS90 71583900 08/27/93 11:03 AM MACHINE: C DATA:CENSUS90*PH21TIPSDA00. 08/26/93 14:50:22 TAPE: NONE FRAME: 134
TSF:CENSUS90*92. 08/26/93 14:51:46 UTF:CENSUS90*93. 08/26/93 14:51:47 META:CENSUS90*PH21TABLES00. 08/26/93 15:23:55

Table 31. **Land Area, Population, and Housing Units: 1990**—Con.

[For information concerning historical counts, see "User Notes." Density is computed using land area. For definitions of terms and meanings of symbols, see text]

State County	Land area		Population			Housing units			Percent change			
									Population		Housing units	
	Square kilometers	Square miles	Total	Per square kilometer	Per square mile	Total	Per square kilometer	Per square mile	1980 to 1990	1970 to 1980	1980 to 1990	1970 to 1980
North Carolina—Con.												
Johnston County	2 051.2	792.0	81 306	39.6	102.7	34 172	16.7	43.1	15.2	14.4	22.2	33.0
Jones County	1 225.9	473.3	9 414	7.7	19.9	3 829	3.1	8.1	–2.9	–.7	4.8	20.7
Lee County	666.4	257.3	41 374	62.1	160.8	16 954	25.4	65.9	12.7	20.5	21.1	43.4
Lenoir County	1 035.7	399.9	57 274	55.3	143.2	23 739	22.9	59.4	–4.2	8.4	5.2	30.5
Lincoln County	773.9	298.8	50 319	65.0	168.4	20 189	26.1	67.6	18.8	29.6	24.9	51.6
McDowell County	1 144.0	441.7	35 681	31.2	80.8	15 091	13.2	34.2	1.6	14.6	8.2	36.6
Macon County	1 337.6	516.5	23 499	17.6	45.5	17 174	12.8	33.3	16.5	27.8	28.6	58.2
Madison County	1 164.1	449.4	16 953	14.6	37.7	7 667	6.6	17.1	.7	5.1	7.0	28.8
Martin County	1 198.1	462.6	25 078	20.9	54.2	10 104	8.4	21.8	–3.3	4.9	8.4	22.6
Mecklenburg County	1 366.0	527.4	511 433	374.4	969.7	216 416	158.4	410.3	26.5	14.0	38.6	35.8
Mitchell County	573.6	221.5	14 433	25.2	65.2	6 983	12.2	31.5	–	7.3	15.3	23.7
Montgomery County	1 271.8	491.1	23 346	18.4	47.5	10 421	8.2	21.2	3.9	16.6	9.5	38.2
Moore County	1 809.8	698.8	59 013	32.6	84.4	27 358	15.1	39.1	16.8	29.3	30.0	58.7
Nash County	1 399.4	540.3	76 677	54.8	141.9	31 024	22.2	57.4	14.2	13.6	20.6	38.9
New Hanover County	515.3	198.9	120 284	233.4	604.7	57 076	110.8	287.0	16.2	24.7	31.8	37.6
Northampton County	1 388.6	536.1	20 798	15.0	38.8	8 974	6.5	16.7	–6.2	–3.8	2.9	26.7
Onslow County	1 986.2	766.9	149 838	75.4	195.4	47 526	23.9	62.0	32.9	9.4	34.1	44.4
Orange County	1 035.5	399.8	93 851	90.6	234.7	38 683	37.4	96.8	21.8	33.9	34.7	69.4
Pamlico County	872.7	336.9	11 372	13.0	33.8	6 050	6.9	18.0	9.4	9.8	20.7	40.6
Pasquotank County	587.7	226.9	31 298	53.3	137.9	12 298	20.9	54.2	10.0	6.1	17.1	21.6
Pender County	2 255.2	870.7	28 855	12.8	33.1	15 437	6.8	17.7	29.6	22.7	48.5	53.9
Perquimans County	640.2	247.2	10 447	16.3	42.3	4 972	7.8	20.1	10.1	13.6	19.2	44.1
Person County	1 016.2	392.3	30 180	29.7	76.9	12 548	12.3	32.0	3.5	12.5	17.4	30.0
Pitt County	1 687.7	651.6	107 924	63.9	165.6	43 070	25.5	66.1	19.7	22.0	30.6	44.2
Polk County	616.0	237.8	14 416	23.4	60.6	7 273	11.8	30.6	11.0	10.6	22.7	27.6
Randolph County	2 039.5	787.5	106 546	52.2	135.3	43 634	21.4	55.4	16.7	19.6	24.4	40.6
Richmond County	1 227.8	474.0	44 518	36.3	93.9	18 218	14.8	38.4	–1.3	13.2	7.8	28.8
Robeson County	2 457.7	948.9	105 179	42.8	110.8	39 045	15.9	41.1	3.5	19.8	17.2	38.1
Rockingham County	1 467.2	566.5	86 064	58.7	151.9	35 657	24.3	62.9	3.2	15.2	10.5	35.0
Rowan County	1 324.5	511.4	110 605	83.5	216.3	46 264	34.9	90.5	11.5	10.2	18.5	31.1
Rutherford County	1 461.3	564.2	56 918	39.0	100.9	25 220	17.3	44.7	5.8	13.6	15.7	32.9
Sampson County	2 448.9	945.5	47 297	19.3	50.0	19 183	7.8	20.3	–4.7	10.5	5.2	28.6
Scotland County	826.6	319.2	33 754	40.8	105.7	12 759	15.4	40.0	4.6	19.8	14.8	41.6
Stanly County	1 023.3	395.1	51 765	50.6	131.0	21 808	21.3	55.2	6.7	13.3	13.7	26.7
Stokes County	1 170.3	451.9	37 223	31.8	82.4	15 160	13.0	33.5	12.5	39.1	19.3	59.3
Surry County	1 389.7	536.6	61 704	44.4	115.0	26 022	18.7	48.5	3.8	15.6	11.8	34.4
Swain County	1 367.9	528.1	11 268	8.2	21.3	5 664	4.1	10.7	9.6	16.4	16.7	46.8
Transylvania County	979.9	378.4	25 520	26.0	67.4	12 893	13.2	34.1	9.0	18.8	26.0	45.5
Tyrrell County	1 009.9	389.9	3 856	3.8	9.9	1 907	1.9	4.9	–2.9	4.4	8.0	28.8
Union County	1 650.9	637.4	84 211	51.0	132.1	30 760	18.6	48.3	19.6	28.7	27.7	44.9
Vance County	656.7	253.5	38 892	59.2	153.4	15 743	24.0	62.1	5.8	12.4	14.0	36.7
Wake County	2 159.8	833.9	423 380	196.0	507.7	177 146	82.0	212.4	40.5	31.6	56.2	58.6
Warren County	1 110.5	428.7	17 265	15.5	40.3	8 714	7.8	20.3	6.4	2.7	24.3	44.4
Washington County	900.9	347.8	13 997	15.5	40.2	5 644	6.3	16.2	–5.3	5.4	3.9	28.0
Watauga County	809.5	312.5	36 952	45.6	118.2	19 538	24.1	62.5	16.7	35.3	33.3	70.6
Wayne County	1 431.2	552.6	104 666	73.1	189.4	39 483	27.6	71.4	7.8	13.6	12.7	38.1
Wilkes County	1 961.2	757.2	59 393	30.3	78.4	24 960	12.7	33.0	1.3	18.4	12.9	39.0
Wilson County	961.1	371.1	66 061	68.7	178.0	26 662	27.7	71.8	4.6	9.8	13.7	31.4
Yadkin County	869.2	335.6	30 488	35.1	90.8	12 921	14.9	38.5	7.2	15.6	16.4	33.6
Yancey County	809.2	312.4	15 419	19.1	49.4	7 994	9.9	25.6	3.2	18.3	16.2	50.8
North Dakota	178 695.2	68 994.3	638 800	3.6	9.3	276 340	1.5	4.0	–2.0	5.7	6.8	26.7
Adams County	2 558.8	988.0	3 174	1.2	3.2	1 504	.6	1.5	–11.3	–6.4	–3.7	18.7
Barnes County	3 863.7	1 491.8	12 545	3.2	8.4	5 801	1.5	3.9	–10.0	–4.7	–2.8	12.7
Benson County	3 596.4	1 388.6	7 198	2.0	5.2	3 163	.9	2.3	–9.3	–3.6	2.6	13.5
Billings County	2 982.4	1 151.5	1 108	.4	1.0	533	.2	.5	–2.5	–4.9	3.1	31.9
Bottineau County	4 321.9	1 668.7	8 011	1.9	4.8	4 661	1.1	2.8	–13.2	–2.6	–.3	16.7
Bowman County	3 009.8	1 162.1	3 596	1.2	3.1	1 691	.6	1.5	–14.9	8.4	–1.7	26.2
Burke County	2 858.3	1 103.6	3 002	1.1	2.7	1 691	.6	1.5	–21.4	–19.3	–6.8	.2
Burleigh County	4 229.9	1 633.2	60 131	14.2	36.8	23 803	5.6	14.6	9.7	34.6	14.2	60.6
Cass County	4 573.3	1 765.7	102 874	22.5	58.3	42 407	9.3	24.0	16.6	19.8	20.4	45.0
Cavalier County	3 856.7	1 489.1	6 064	1.6	4.1	3 038	.8	2.0	–20.5	–6.9	–2.6	6.5
Dickey County	2 929.5	1 131.1	6 107	2.1	5.4	2 763	.9	2.4	–15.2	3.3	–2.5	14.9
Divide County	3 261.9	1 259.4	2 899	.9	2.3	1 667	.5	1.3	–16.9	–23.3	–6.4	7.0
Dunn County	5 205.9	2 010.0	4 005	.8	2.0	2 057	.4	1.0	–13.3	–5.4	11.2	15.2
Eddy County	1 637.1	632.1	2 951	1.8	4.7	1 470	.9	2.3	–16.9	–13.3	–4.5	4.3
Emmons County	3 910.9	1 510.0	4 830	1.2	3.2	2 200	.6	1.5	–17.7	–18.3	–5.2	7.2
Foster County	1 645.3	635.3	3 983	2.4	6.3	1 876	1.1	3.0	–13.5	–4.5	2.7	10.8
Golden Valley County	2 595.2	1 002.0	2 108	.8	2.1	1 035	.4	1.0	–11.7	–8.3	.2	12.9
Grand Forks County	3 724.1	1 437.9	70 683	19.0	49.2	27 085	7.3	18.8	6.9	8.2	10.3	35.0
Grant County	4 298.3	1 659.6	3 549	.8	2.1	2 011	.5	1.2	–16.9	–14.6	2.1	19.4
Griggs County	1 835.1	708.5	3 303	1.8	4.7	1 660	.9	2.3	–11.0	–11.1	–4.4	4.9
Hettinger County	2 932.7	1 132.3	3 445	1.2	3.0	1 637	.6	1.4	–19.3	–15.7	–1.8	5.6
Kidder County	3 500.8	1 351.6	3 332	1.0	2.5	1 672	.5	1.2	–13.0	–12.0	–3.8	15.6
LaMoure County	2 971.3	1 147.2	5 383	1.8	4.7	2 434	.8	2.1	–16.7	–8.9	–3.6	–.8
Logan County	2 571.1	992.7	2 847	1.1	2.9	1 335	.5	1.3	–18.4	–17.6	–6.0	2.7
McHenry County	4 854.2	1 874.2	6 528	1.3	3.5	3 320	.7	1.8	–16.8	–12.4	–3.3	6.6
McIntosh County	2 526.0	975.3	4 021	1.6	4.1	2 031	.8	2.1	–16.1	–13.3	–7.5	10.8
McKenzie County	7 102.2	2 742.2	6 383	.9	2.3	3 178	.4	1.2	–10.4	16.4	7.9	32.2
McLean County	5 466.0	2 110.4	10 457	1.9	5.0	5 515	1.0	2.6	–15.5	10.1	–4.1	34.4
Mercer County	2 707.7	1 045.4	9 808	3.6	9.4	4 496	1.7	4.3	4.3	52.3	13.0	76.6
Morton County	4 989.4	1 926.4	23 700	4.8	12.3	9 467	1.9	4.9	–5.8	24.0	.9	48.5
Mountrail County	4 724.2	1 824.0	7 021	1.5	3.8	3 675	.8	2.0	–8.5	–8.9	14.8	.8
Nelson County	2 542.6	981.7	4 410	1.7	4.5	2 261	.9	2.3	–15.6	–9.8	–7.3	10.3
Oliver County	1 874.0	723.6	2 381	1.3	3.3	968	.5	1.3	–4.5	7.5	.8	27.5
Pembina County	2 897.7	1 118.8	9 238	3.2	8.3	4 294	1.5	3.8	–11.1	–3.0	–3.1	14.0
Pierce County	2 636.4	1 017.9	5 052	1.9	5.0	2 355	.9	2.3	–18.0	–2.4	–.8	14.5
Ramsey County	3 072.3	1 186.2	12 681	4.1	10.7	5 616	1.8	4.7	–2.7	1.0	6.8	19.9
Ransom County	2 234.6	862.8	5 921	2.6	6.9	2 569	1.1	3.0	–11.5	–5.6	–5.2	4.2
Renville County	2 265.7	874.8	3 160	1.4	3.6	1 558	.7	1.8	–12.3	–5.6	1.8	9.7
Richland County	3 721.6	1 436.9	18 148	4.9	12.6	7 394	2.0	5.1	–5.4	6.2	3.0	24.9
Rolette County	2 337.6	902.5	12 772	5.5	14.2	4 742	2.0	5.3	4.9	5.4	20.9	30.1

TIPSII [UPF] GPH21 CENSUS90 71583900 08/27/93 11:03 AM MACHINE: C DATA:CENSUS90*PH21TIPSDA00. 08/26/93 14:50:22 TAPE: NONE FRAME: 135
TSF:CENSUS90*92. 08/26/93 14:51:46 UTF:CENSUS90*93. 08/26/93 14:51:47 META:CENSUS90*PH21TABLES00. 08/26/93 15:23:55

Table 31. **Land Area, Population, and Housing Units: 1990**—Con.

[For information concerning historical counts, see "User Notes." Density is computed using land area. For definitions of terms and meanings of symbols, see text]

State County	Land area		Population			Housing units			Percent change			
									Population		Housing units	
	Square kilometers	Square miles	Total	Per square kilometer	Per square mile	Total	Per square kilometer	Per square mile	1980 to 1990	1970 to 1980	1980 to 1990	1970 to 1980
North Dakota—Con.												
Sargent County	2 224.3	858.8	4 549	2.0	5.3	2 057	.9	2.4	–17.4	–7.1	–6.8	9.1
Sheridan County	2 517.0	971.8	2 148	.9	2.2	1 061	.4	1.1	–23.7	–12.7	–10.0	–1.7
Sioux County	2 834.0	1 094.2	3 761	1.3	3.4	1 175	.4	1.1	3.9	–.2	10.6	12.6
Slope County	3 154.5	1 218.0	907	.3	.7	481	.2	.4	–21.5	–21.9	–6.1	7.5
Stark County	3 466.1	1 338.3	22 832	6.6	17.1	9 585	2.8	7.2	–3.6	20.8	12.9	47.7
Steele County	1 845.1	712.4	2 420	1.3	3.4	1 311	.7	1.8	–22.0	–17.1	–9.3	3.8
Stutsman County	5 753.7	2 221.5	22 241	3.9	10.0	9 770	1.7	4.4	–7.8	2.6	1.1	24.8
Towner County	2 655.7	1 025.4	3 627	1.4	3.5	1 770	.7	1.7	–10.4	–12.7	4.6	.5
Traill County	2 232.4	861.9	8 752	3.9	10.2	3 770	1.7	4.4	–9.0	.6	–3.9	11.2
Walsh County	3 320.4	1 282.0	13 840	4.2	10.8	6 093	1.8	4.8	–9.9	–5.3	–.9	15.9
Ward County	5 213.6	2 013.0	57 921	11.1	28.8	23 585	4.5	11.7	–.7	–.2	9.6	23.7
Wells County	3 292.8	1 271.4	5 864	1.8	4.6	2 869	.9	2.3	–15.9	–11.0	–.5	.2
Williams County	5 362.7	2 070.6	21 129	3.9	10.2	10 180	1.9	4.9	–4.9	15.2	13.7	32.1
Ohio	106 067.2	40 952.6	10 847 115	102.3	264.9	4 371 945	41.2	106.8	.5	1.3	6.4	18.5
Adams County	1 512.4	584.0	25 371	16.8	43.4	10 237	6.8	17.5	4.3	28.3	12.3	32.3
Allen County	1 047.6	404.5	109 755	104.8	271.3	42 758	40.8	105.7	–2.1	1.0	2.1	18.1
Ashland County	1 099.2	424.4	47 507	43.2	111.9	18 139	16.5	42.7	2.9	6.6	6.2	23.9
Ashtabula County	1 820.0	702.7	99 821	54.8	142.1	41 214	22.6	58.7	–4.1	6.1	1.7	19.8
Athens County	1 312.6	506.8	59 549	45.4	117.5	21 737	16.6	42.9	5.6	1.2	9.4	20.0
Auglaize County	1 039.3	401.3	44 585	42.9	111.1	16 907	16.3	42.1	4.8	10.2	9.1	25.3
Belmont County	1 391.6	537.3	71 074	51.1	132.3	30 575	22.0	56.9	–13.8	2.0	–3.9	14.7
Brown County	1 273.8	491.8	34 966	27.5	71.1	13 720	10.8	27.9	9.5	19.8	15.8	32.6
Butler County	1 210.3	467.3	291 479	240.8	623.8	110 353	91.2	236.2	12.6	14.4	19.3	33.5
Carroll County	1 022.2	394.7	26 521	25.9	67.2	11 536	11.3	29.2	3.6	18.6	11.8	31.0
Champaign County	1 110.1	428.6	36 019	32.4	84.0	14 030	12.6	32.7	7.0	10.4	12.2	22.9
Clark County	1 036.1	400.0	147 548	142.4	368.9	58 377	56.3	145.9	–1.7	–4.3	3.5	12.6
Clermont County	1 170.8	452.1	150 187	128.3	332.2	55 315	47.2	122.4	16.9	34.7	23.6	62.6
Clinton County	1 064.2	410.9	35 415	33.3	86.2	13 740	12.9	33.4	2.3	10.0	6.8	23.6
Columbiana County	1 379.3	532.5	108 276	78.5	203.3	44 035	31.9	82.7	–4.6	4.9	2.3	19.7
Coshocton County	1 461.1	564.1	35 427	24.2	62.8	14 964	10.2	26.5	–1.6	7.6	5.2	18.2
Crawford County	1 042.0	402.3	47 870	45.9	119.0	19 514	18.7	48.5	–4.3	–.5	–	15.5
Cuyahoga County	1 186.9	458.3	1 412 140	1 189.8	3 081.3	604 538	509.3	1 319.1	–5.7	–12.8	1.3	3.3
Darke County	1 553.8	599.9	53 619	34.5	89.4	20 338	13.1	33.9	–2.6	12.1	1.6	21.6
Defiance County	1 065.1	411.2	39 350	36.9	95.7	14 737	13.8	35.8	–1.5	8.2	3.4	26.0
Delaware County	1 146.2	442.5	66 929	58.4	151.3	24 377	21.3	55.1	24.3	25.5	29.6	41.8
Erie County	659.2	254.5	76 779	116.5	301.7	32 827	49.8	129.0	–3.5	4.9	4.8	21.4
Fairfield County	1 309.9	505.7	103 461	79.0	204.6	39 014	29.8	77.1	10.4	27.8	15.1	36.3
Fayette County	1 053.1	406.6	27 466	26.1	67.6	10 816	10.3	26.6	–	7.9	4.2	17.9
Franklin County	1 398.5	540.0	961 437	687.5	1 780.4	405 418	289.9	750.8	10.6	4.3	16.8	28.0
Fulton County	1 053.7	406.8	38 498	36.5	94.6	14 095	13.4	34.6	2.0	14.2	5.7	23.6
Gallia County	1 214.2	468.8	30 954	25.5	66.0	12 564	10.3	26.8	2.8	19.3	9.8	39.1
Geauga County	1 046.7	404.1	81 129	77.5	200.8	27 922	26.7	69.1	8.9	18.3	15.0	35.8
Greene County	1 074.6	414.9	136 731	127.2	329.6	50 238	46.8	121.1	5.4	3.8	11.5	24.3
Guernsey County	1 352.1	522.0	39 024	28.9	74.8	17 262	12.8	33.1	–7.0	11.6	3.7	24.3
Hamilton County	1 055.1	407.4	866 228	821.0	2 126.2	361 421	342.5	887.1	–.7	–5.6	5.3	10.1
Hancock County	1 376.3	531.4	65 536	47.6	123.3	26 107	19.0	49.1	1.5	5.5	6.1	20.1
Hardin County	1 218.1	470.3	31 111	25.5	66.2	11 976	9.8	25.5	–4.8	6.2	–.1	17.9
Harrison County	1 045.2	403.6	16 085	15.4	39.9	7 301	7.0	18.1	–11.3	6.7	3.3	14.3
Henry County	1 078.8	416.5	29 108	27.0	69.9	11 000	10.2	26.4	2.6	4.9	1.8	14.6
Highland County	1 433.1	553.3	35 728	24.9	64.6	14 842	10.4	26.8	6.7	15.5	6.8	30.5
Hocking County	1 095.0	422.8	25 533	23.3	60.4	10 481	9.6	24.8	5.1	19.6	9.4	27.4
Holmes County	1 095.6	423.0	32 849	30.0	77.7	10 007	9.1	23.7	11.7	27.8	13.9	37.0
Huron County	1 277.1	493.1	56 240	44.0	114.1	21 382	16.7	43.4	3.0	10.1	5.9	27.6
Jackson County	1 088.6	420.3	30 230	27.8	71.9	12 452	11.4	29.6	–1.1	12.6	6.8	21.8
Jefferson County	1 061.0	409.6	80 298	75.7	196.0	33 911	32.0	82.8	–12.2	–4.7	–4.8	13.6
Knox County	1 365.3	527.2	47 473	34.8	90.0	18 508	13.6	35.1	2.5	10.8	7.2	23.3
Lake County	591.1	228.2	215 499	364.6	944.3	83 194	140.7	364.6	1.3	7.9	10.7	30.8
Lawrence County	1 179.6	455.4	61 834	52.4	135.8	24 788	21.0	54.4	–3.1	12.3	5.2	22.9
Licking County	1 778.1	686.5	128 300	72.2	186.9	50 032	28.1	72.9	6.0	12.2	11.2	25.9
Logan County	1 187.5	458.5	42 310	35.6	92.3	19 473	16.4	42.5	8.1	11.6	5.0	26.2
Lorain County	1 275.8	492.6	271 126	212.5	550.4	99 937	78.3	202.9	–1.3	7.0	4.2	26.4
Lucas County	881.6	340.4	462 361	524.5	1 358.3	191 388	217.1	562.2	–1.9	–2.3	3.5	16.0
Madison County	1 205.0	465.2	37 068	30.8	79.7	12 621	10.5	27.1	12.3	16.5	11.1	30.5
Mahoning County	1 075.5	415.3	264 806	246.2	637.6	107 915	100.3	259.8	–8.4	–4.8	–.5	12.0
Marion County	1 046.0	403.9	64 274	61.4	159.1	25 149	24.0	62.3	–5.3	5.0	–.5	19.1
Medina County	1 091.8	421.6	122 354	112.1	290.2	43 330	39.7	102.8	8.1	36.8	14.0	58.0
Meigs County	1 112.3	429.5	22 987	20.7	53.5	9 795	8.8	22.8	–2.7	19.4	5.4	26.8
Mercer County	1 199.9	463.3	39 443	32.9	85.1	14 969	12.5	32.3	2.9	7.8	5.2	25.0
Miami County	1 054.2	407.0	93 182	88.4	228.9	35 985	34.1	88.4	3.1	7.2	6.8	21.2
Monroe County	1 179.9	455.6	15 497	13.1	34.0	6 567	5.6	14.4	–10.7	10.4	1.2	18.6
Montgomery County	1 195.8	461.7	573 809	479.9	1 242.8	240 820	201.4	521.6	.4	–5.9	5.8	14.9
Morgan County	1 081.8	417.7	14 194	13.1	34.0	6 681	6.2	16.0	–.2	15.1	8.9	25.7
Morrow County	1 050.4	405.5	27 749	26.4	68.4	10 312	9.8	25.4	4.8	24.0	8.6	39.4
Muskingum County	1 721.4	664.6	82 068	47.7	123.5	33 029	19.2	49.7	–1.4	7.1	3.5	21.0
Noble County	1 033.5	399.0	11 336	11.0	28.4	4 998	4.8	12.5	.2	8.5	4.3	25.1
Ottawa County	660.7	255.1	40 029	60.6	156.9	23 340	35.3	91.5	–	8.0	1.2	51.2
Paulding County	1 078.2	416.3	20 488	19.0	49.2	7 951	7.4	19.1	–3.7	10.2	4.2	22.0
Perry County	1 062.0	410.0	31 557	29.7	77.0	12 260	11.5	29.9	1.7	13.1	6.9	22.1
Pickaway County	1 300.6	502.2	48 255	37.1	96.1	16 385	12.6	32.6	10.5	9.0	8.3	27.1
Pike County	1 143.5	441.5	24 249	21.2	54.9	9 722	8.5	22.0	6.3	19.3	11.6	37.3
Portage County	1 275.4	492.4	142 585	111.8	289.6	52 299	41.0	106.2	5.0	7.9	10.0	35.7
Preble County	1 100.3	424.8	40 113	36.5	94.4	15 174	13.8	35.7	4.9	10.1	8.7	27.4
Putnam County	1 253.3	483.9	33 819	27.0	69.9	11 600	9.3	24.0	2.5	6.0	5.5	13.6
Richland County	1 287.3	497.0	126 137	98.0	253.8	50 350	39.1	101.3	–3.8	.9	2.4	18.1
Ross County	1 783.1	688.5	69 330	38.9	100.7	26 173	14.7	38.0	6.7	6.2	10.2	20.1
Sandusky County	1 059.8	409.2	61 963	58.5	151.4	23 753	22.4	58.0	–2.0	3.7	2.4	16.5
Scioto County	1 585.9	612.3	80 327	50.7	131.2	32 408	20.4	52.9	–4.9	9.9	2.3	16.2
Seneca County	1 426.1	550.6	59 733	41.9	108.5	22 473	15.8	40.8	–3.4	2.0	1.0	17.4
Shelby County	1 060.1	409.3	44 915	42.4	109.7	16 509	15.6	40.3	4.2	14.1	7.9	29.4
Stark County	1 492.3	576.2	367 585	246.3	637.9	146 910	98.4	255.0	–2.9	1.8	2.6	20.4
Summit County	1 069.2	412.8	514 990	481.7	1 247.6	211 477	197.8	512.3	–1.7	–5.1	5.5	11.8
Trumbull County	1 595.0	615.8	227 813	142.8	369.9	90 533	56.8	147.0	–5.7	4.0	2.6	23.7
Tuscarawas County	1 470.2	567.6	84 090	57.2	148.2	33 982	23.1	59.9	–.5	9.6	5.4	23.4
Union County	1 131.0	436.7	31 969	28.3	73.2	11 599	10.3	26.6	8.2	24.2	9.2	32.5

TIPSII [UPF] GPH21 CENSUS90 71583900 08/27/93 11:03 AM MACHINE: C DATA:CENSUS90*PH21TIPSDA00. 08/26/93 14:50:22 TAPE: NONE FRAME: 136
TSF:CENSUS90*92. 08/26/93 14:51:46 UTF:CENSUS90*93. 08/26/93 14:51:47 META:CENSUS90*PH21TABLES00. 08/26/93 15:23:55

Table 31. **Land Area, Population, and Housing Units: 1990**—Con.

[For information concerning historical counts, see "User Notes." Density is computed using land area. For definitions of terms and meanings of symbols, see text]

State County	Land area		Population			Housing units			Percent change			
									Population		Housing units	
	Square kilometers	Square miles	Total	Per square kilometer	Per square mile	Total	Per square kilometer	Per square mile	1980 to 1990	1970 to 1980	1980 to 1990	1970 to 1980
Ohio—Con.												
Van Wert County	1 062.2	410.1	30 464	28.7	74.3	11 998	11.3	29.3	–	4.3	3.2	14.1
Vinton County	1 072.5	414.1	11 098	10.3	26.8	4 856	4.5	11.7	–4.1	23.0	10.3	28.0
Warren County	1 035.7	399.9	113 909	110.0	284.8	40 636	39.2	101.6	14.7	16.1	22.1	37.8
Washington County	1 645.3	635.2	62 254	37.8	98.0	25 752	15.7	40.5	–3.0	12.4	7.5	26.1
Wayne County	1 438.5	555.4	101 461	70.5	182.7	37 036	25.7	66.7	4.2	11.8	7.9	32.5
Williams County	1 092.4	421.8	36 956	33.8	87.6	14 745	13.5	35.0	1.6	8.0	5.7	19.9
Wood County	1 599.0	617.4	113 269	70.8	183.5	41 760	26.1	67.6	5.5	19.7	10.7	40.6
Wyandot County	1 050.6	405.6	22 254	21.2	54.9	8 596	8.2	21.2	–1.7	3.8	3.6	17.9
Oklahoma	177 877.4	68 678.5	3 145 585	17.7	45.8	1 406 499	7.9	20.5	4.0	18.2	13.7	31.7
Adair County	1 491.1	575.7	18 421	12.4	32.0	7 124	4.8	12.4	–.7	22.7	7.5	32.3
Alfalfa County	2 244.8	866.7	6 416	2.9	7.4	3 357	1.5	3.9	–9.2	–1.9	3.2	–.2
Atoka County	2 533.9	978.4	12 778	5.0	13.1	5 110	2.0	5.2	.2	16.2	10.5	22.4
Beaver County	4 699.5	1 814.5	6 023	1.3	3.3	2 923	.6	1.6	–11.4	8.3	5.5	15.5
Beckham County	2 335.9	901.9	18 812	8.1	20.9	9 117	3.9	10.1	–2.1	22.1	11.0	18.2
Blaine County	2 405.0	928.6	11 470	4.8	12.4	5 729	2.4	6.2	–14.6	14.0	–2.3	19.0
Bryan County	2 353.9	908.9	32 089	13.6	35.3	14 875	6.3	16.4	5.1	19.5	11.6	32.6
Caddo County	3 311.1	1 278.4	29 550	8.9	23.1	13 191	4.0	10.3	–4.3	6.8	6.2	17.7
Canadian County	2 330.7	899.9	74 409	31.9	82.7	28 560	12.3	31.7	31.8	75.1	38.1	84.9
Carter County	2 133.8	823.9	42 919	20.1	52.1	19 201	9.0	23.3	–1.5	16.8	7.6	24.8
Cherokee County	1 945.3	751.1	34 049	17.5	45.3	15 935	8.2	21.2	11.0	32.4	24.9	52.1
Choctaw County	2 004.6	774.0	15 302	7.6	19.8	6 844	3.4	8.8	–11.0	13.6	–5.1	21.1
Cimarron County	4 753.0	1 835.1	3 301	.7	1.8	1 690	.4	.9	–9.4	–11.9	6.2	–.3
Cleveland County	1 388.7	536.2	174 253	125.5	325.0	71 038	51.2	132.5	30.8	62.7	43.4	91.6
Coal County	1 342.3	518.2	5 780	4.3	11.2	2 725	2.0	5.3	–4.2	9.3	8.2	20.9
Comanche County	2 769.8	1 069.4	111 486	40.3	104.3	43 589	15.7	40.8	–.8	4.0	9.1	25.4
Cotton County	1 649.0	636.7	6 651	4.0	10.4	3 152	1.9	5.0	–9.3	7.4	–.2	12.9
Craig County	1 971.2	761.1	14 104	7.2	18.5	6 041	3.1	7.9	–6.0	2.0	–.4	15.4
Creek County	2 475.0	955.6	60 915	24.6	63.7	25 143	10.2	26.3	3.2	29.6	11.0	38.7
Custer County	2 555.2	986.6	26 897	10.5	27.3	11 636	4.6	11.8	3.5	14.7	11.5	21.7
Delaware County	1 918.5	740.7	28 070	14.6	37.9	16 808	8.8	22.7	17.2	34.8	57.8	28.5
Dewey County	2 590.5	1 000.2	5 551	2.1	5.5	2 733	1.1	2.7	–6.2	4.7	1.9	14.9
Ellis County	3 183.7	1 229.2	4 497	1.4	3.7	2 449	.8	2.0	–19.5	9.1	–.5	11.7
Garfield County	2 741.5	1 058.5	56 735	20.7	53.6	26 502	9.7	25.0	–9.6	11.5	3.6	21.9
Garvin County	2 095.7	809.2	26 605	12.7	32.9	11 932	5.7	14.7	–4.4	12.0	4.9	19.8
Grady County	2 851.7	1 101.0	41 747	14.6	37.9	17 788	6.2	16.2	5.7	34.5	12.9	42.3
Grant County	2 591.6	1 000.6	5 689	2.2	5.7	2 955	1.1	3.0	–12.6	–8.3	–.8	–4.6
Greer County	1 656.1	639.4	6 559	4.0	10.3	3 126	1.9	4.9	–6.6	–11.8	–5.3	.6
Harmon County	1 393.1	537.9	3 793	2.7	7.1	1 793	1.3	3.3	–16.0	–11.9	–8.1	–4.5
Harper County	2 691.2	1 039.1	4 063	1.5	3.9	2 077	.8	2.0	–13.7	–8.4	–2.8	4.2
Haskell County	1 494.6	577.1	10 940	7.3	19.0	5 138	3.4	8.9	–.5	15.0	8.2	34.2
Hughes County	2 089.6	806.8	13 023	6.2	16.1	6 021	2.9	7.5	–9.1	8.4	–4.4	16.0
Jackson County	2 079.1	802.8	28 764	13.8	35.8	12 125	5.8	15.1	–5.1	–1.7	3.3	13.3
Jefferson County	1 965.5	758.9	7 010	3.6	9.2	3 522	1.8	4.6	–15.4	16.4	–5.9	19.5
Johnston County	1 669.4	644.6	10 032	6.0	15.6	4 478	2.7	6.9	–3.0	31.6	3.3	42.1
Kay County	2 379.7	918.8	48 056	20.2	52.3	22 456	9.4	24.4	–3.5	2.2	5.6	11.5
Kingfisher County	2 338.9	903.1	13 212	5.6	14.6	5 791	2.5	6.4	–6.8	10.3	2.2	23.1
Kiowa County	2 628.0	1 014.7	11 347	4.3	11.2	5 645	2.1	5.6	–10.6	1.4	–3.2	9.6
Latimer County	1 870.5	722.2	10 333	5.5	14.3	4 303	2.3	6.0	5.0	14.4	8.0	31.4
Le Flore County	4 107.8	1 586.0	43 270	10.5	27.3	18 029	4.4	11.4	6.3	26.6	15.1	35.4
Lincoln County	2 482.9	958.6	29 216	11.8	30.5	12 302	5.0	12.8	9.8	36.5	15.7	37.8
Logan County	1 928.6	744.6	29 011	15.0	39.0	12 277	6.4	16.5	7.9	36.8	16.2	45.2
Love County	1 335.0	515.4	8 157	6.1	15.8	3 583	2.7	7.0	9.2	32.5	11.8	50.5
McClain County	1 475.5	569.7	22 795	15.4	40.0	9 300	6.3	16.3	12.3	43.3	20.6	48.0
McCurtain County	4 797.7	1 852.4	33 433	7.0	18.0	13 828	2.9	7.5	–7.4	26.2	.7	36.6
McIntosh County	1 605.9	620.0	16 779	10.4	27.1	10 708	6.7	17.3	7.8	24.8	28.6	63.0
Major County	2 478.2	956.8	8 055	3.3	8.4	3 855	1.6	4.0	–8.1	16.5	8.1	17.5
Marshall County	961.2	371.1	10 829	11.3	29.2	7 389	7.7	19.9	2.6	37.3	43.2	40.2
Mayes County	1 699.5	656.2	33 366	19.6	50.8	15 470	9.1	23.6	3.4	38.4	11.4	52.7
Murray County	1 083.5	418.3	12 042	11.1	28.8	5 742	5.3	13.7	–.8	13.9	11.5	20.7
Muskogee County	2 107.9	813.9	68 078	32.3	83.6	28 882	13.7	35.5	1.6	12.6	4.9	25.4
Noble County	1 895.8	732.0	11 045	5.8	15.1	4 894	2.6	6.7	–4.5	15.2	.5	23.2
Nowata County	1 463.3	565.0	9 992	6.8	17.7	4 534	3.1	8.0	–12.9	17.5	–6.5	23.1
Okfuskee County	1 618.2	624.8	11 551	7.1	18.5	4 894	3.0	7.8	3.8	4.1	2.5	15.0
Oklahoma County	1 836.7	709.2	599 611	326.5	845.5	279 340	152.1	393.9	5.4	7.8	15.5	27.2
Okmulgee County	1 805.3	697.0	36 490	20.2	52.4	16 431	9.1	23.6	–6.7	10.8	5.2	15.2
Osage County	5 830.0	2 251.0	41 645	7.1	18.5	18 196	3.1	8.1	5.9	32.2	11.6	39.2
Ottawa County	1 220.8	471.4	30 561	25.0	64.8	14 064	11.5	29.8	–6.9	10.3	.8	22.3
Pawnee County	1 475.0	569.5	15 575	10.6	27.3	7 407	5.0	13.0	1.7	35.0	15.1	34.9
Payne County	1 777.8	686.4	61 507	34.6	89.6	27 381	15.4	39.9	–1.4	23.3	12.9	38.1
Pittsburg County	3 382.5	1 306.0	40 581	12.0	31.1	19 433	5.7	14.9	.1	8.0	8.2	24.7
Pontotoc County	1 864.0	719.7	34 119	18.3	47.4	15 094	8.1	21.0	4.7	17.0	13.5	24.1
Pottawatomie County	2 040.6	787.9	58 760	28.8	74.6	24 528	12.0	31.1	6.4	28.1	11.5	37.7
Pushmataha County	3 619.2	1 397.4	10 997	3.0	7.9	5 190	1.4	3.7	–6.5	25.4	3.8	33.1
Roger Mills County	2 957.6	1 141.9	4 147	1.4	3.6	2 048	.7	1.8	–13.5	7.8	2.1	2.7
Rogers County	1 748.2	675.0	55 170	31.6	81.7	21 455	12.3	31.8	18.8	63.4	26.5	70.0
Seminole County	1 638.2	632.5	25 412	15.5	40.2	11 404	7.0	18.0	–7.4	9.2	1.4	13.6
Sequoyah County	1 745.3	673.9	33 828	19.4	50.2	14 314	8.2	21.2	10.0	31.6	20.4	51.4
Stephens County	2 271.8	877.2	42 299	18.6	48.2	19 675	8.7	22.4	–2.5	20.9	9.5	27.2
Texas County	5 276.6	2 037.3	16 419	3.1	8.1	7 328	1.4	3.6	–7.3	8.4	3.5	21.7
Tillman County	2 259.5	872.4	10 384	4.6	11.9	4 704	2.1	5.4	–16.1	–3.8	–10.4	.8
Tulsa County	1 477.2	570.3	503 341	340.7	882.6	227 834	154.2	399.5	7.0	17.7	16.6	36.5
Wagoner County	1 458.3	563.1	47 883	32.8	85.0	19 262	13.2	34.2	14.5	88.6	22.7	89.0
Washington County	1 079.7	416.9	48 066	44.5	115.3	21 707	20.1	52.1	–	13.7	7.2	25.1
Washita County	2 599.0	1 003.5	11 441	4.4	11.4	6 101	2.3	6.1	–17.0	13.6	2.7	2.1
Woods County	3 332.4	1 286.6	9 103	2.7	7.1	4 782	1.4	3.7	–16.6	–8.3	–2.7	3.7
Woodward County	3 217.8	1 242.4	18 976	5.9	15.3	8 512	2.6	6.9	–10.3	36.3	4.2	41.8
Oregon	248 646.4	96 002.5	2 842 321	11.4	29.6	1 193 567	4.8	12.4	7.9	25.9	10.2	45.5
Baker County	7 946.9	3 068.3	15 317	1.9	5.0	7 525	.9	2.5	–5.0	8.1	3.0	25.4
Benton County	1 752.1	676.5	70 811	40.4	104.7	27 024	15.4	39.9	3.8	26.8	7.3	51.6
Clackamas County	4 838.9	1 868.3	278 850	57.6	149.3	109 003	22.5	58.3	15.3	45.7	20.8	65.3
Clatsop County	2 142.7	827.3	33 301	15.5	40.3	17 367	8.1	21.0	2.5	14.1	4.5	32.9
Columbia County	1 701.0	656.8	37 557	22.1	57.2	14 576	8.6	22.2	5.4	23.8	6.9	43.0
Coos County	4 145.4	1 600.5	60 273	14.5	37.7	26 668	6.4	16.7	–5.8	13.3	3.8	32.8
Crook County	7 717.0	2 979.5	14 111	1.8	4.7	6 066	.8	2.0	7.8	31.1	7.7	56.3
Curry County	4 215.0	1 627.4	19 327	4.6	11.9	9 885	2.3	6.1	13.7	30.6	32.0	61.3
Deschutes County	7 817.4	3 018.3	74 958	9.6	24.8	35 928	4.6	11.9	20.6	104.1	27.8	143.1
Douglas County	13 045.4	5 036.8	94 649	7.3	18.8	38 298	2.9	7.6	1.0	30.7	7.4	49.4

TIPSII [UPF] GPH21 CENSUS90 71583900 08/27/93 11:03 AM MACHINE: C DATA:CENSUS90*PH21TIPSDA00. 08/26/93 14:50:22 TAPE: NONE FRAME: 137
TSF:CENSUS90*92. 08/26/93 14:51:46 UTF:CENSUS90*93. 08/26/93 14:51:47 META:CENSUS90*PH21TABLES00. 08/26/93 15:23:55

Table 31. **Land Area, Population, and Housing Units: 1990**—Con.

[For information concerning historical counts, see "User Notes." Density is computed using land area. For definitions of terms and meanings of symbols, see text]

State County	Land area		Population			Housing units			Percent change			
									Population		Housing units	
	Square kilometers	Square miles	Total	Per square kilometer	Per square mile	Total	Per square kilometer	Per square mile	1980 to 1990	1970 to 1980	1980 to 1990	1970 to 1980
Oregon—Con.												
Gilliam County	3 118.7	1 204.1	1 717	.6	1.4	932	.3	.8	–16.4	–12.1	–11.1	11.0
Grant County	11 729.6	4 528.8	7 853	.7	1.7	3 774	.3	.8	–4.2	17.4	–.9	36.6
Harney County	26 249.4	10 134.9	7 060	.3	.7	3 305	.1	.3	–15.0	15.2	–2.0	27.5
Hood River County	1 353.0	522.4	16 903	12.5	32.4	7 569	5.6	14.5	6.7	20.1	5.8	9.3
Jackson County	7 214.1	2 785.4	146 389	20.3	52.6	60 376	8.4	21.7	10.5	40.1	15.5	55.7
Jefferson County	4 612.5	1 780.9	13 676	3.0	7.7	6 311	1.4	3.5	17.9	35.7	21.4	74.7
Josephine County	4 246.4	1 639.5	62 649	14.8	38.2	26 912	6.3	16.4	6.4	64.6	15.4	77.5
Klamath County	15 396.5	5 944.6	57 702	3.7	9.7	25 954	1.7	4.4	–2.3	18.2	2.3	38.5
Lake County	21 073.1	8 136.3	7 186	.3	.9	3 434	.2	.4	–4.5	18.7	3.2	38.3
Lane County	11 795.3	4 554.2	282 912	24.0	62.1	116 676	9.9	25.6	2.8	27.8	5.0	54.3
Lincoln County	2 537.3	979.7	38 889	15.3	39.7	22 389	8.8	22.9	10.3	36.9	6.9	67.3
Linn County	5 934.8	2 291.4	91 227	15.4	39.8	36 482	6.1	15.9	1.9	24.4	3.8	45.3
Malheur County	25 609.3	9 887.7	26 038	1.0	2.6	10 649	.4	1.1	–3.1	16.1	.1	35.4
Marion County	3 069.1	1 185.0	228 483	74.4	192.8	86 869	28.3	73.3	11.6	35.3	9.1	53.4
Morrow County	5 265.1	2 032.8	7 625	1.4	3.8	3 412	.6	1.7	1.4	68.4	6.2	82.1
Multnomah County	1 127.3	435.3	583 887	518.0	1 341.3	255 751	226.9	587.5	3.8	1.4	3.9	18.2
Polk County	1 919.4	741.1	49 541	25.8	66.8	18 978	9.9	25.6	9.6	27.9	8.1	48.7
Sherman County	2 132.3	823.3	1 918	.9	2.3	900	.4	1.1	–11.6	1.5	–8.3	12.5
Tillamook County	2 854.7	1 102.2	21 570	7.6	19.6	13 324	4.7	12.1	1.9	17.4	4.6	56.6
Umatilla County	8 327.7	3 215.3	59 249	7.1	18.4	24 333	2.9	7.6	.7	31.0	3.5	44.5
Union County	5 275.0	2 036.7	23 598	4.5	11.6	9 974	1.9	4.9	–1.3	23.5	2.9	36.2
Wallowa County	8 146.6	3 145.4	6 911	.8	2.2	3 755	.5	1.2	–4.9	16.4	3.3	28.9
Wasco County	6 167.3	2 381.2	21 683	3.5	9.1	10 476	1.7	4.4	–.1	7.9	5.9	35.7
Washington County	1 874.6	723.8	311 554	166.2	430.4	124 716	66.5	172.3	26.7	55.7	28.5	85.1
Wheeler County	4 441.9	1 715.0	1 396	.3	.8	782	.2	.5	–7.6	–18.1	.9	–
Yamhill County	1 853.4	715.6	65 551	35.4	91.6	23 194	12.5	32.4	18.5	37.6	14.6	52.0
Pennsylvania	116 082.7	44 819.6	11 881 643	102.4	265.1	4 938 140	42.5	110.2	.1	.5	7.4	17.0
Adams County	1 346.9	520.1	78 274	58.1	150.5	30 141	22.4	58.0	14.7	19.8	23.0	31.9
Allegheny County	1 891.3	730.2	1 336 449	706.6	1 830.3	580 738	307.1	795.3	–7.7	–9.6	1.7	7.0
Armstrong County	1 693.8	654.0	73 478	43.4	112.4	31 757	18.7	48.6	–5.4	2.9	2.3	18.2
Beaver County	1 127.3	435.3	186 093	165.1	427.5	76 336	67.7	175.4	–8.9	–1.8	1.7	13.4
Bedford County	2 627.8	1 014.6	47 919	18.2	47.2	21 738	8.3	21.4	2.4	10.5	9.7	27.6
Berks County	2 225.4	859.2	336 523	151.2	391.7	134 482	60.4	156.5	7.7	5.4	12.1	18.7
Blair County	1 361.9	525.8	130 542	95.9	248.3	54 349	39.9	103.4	–4.3	.9	4.4	15.4
Bradford County	2 980.4	1 150.7	60 967	20.5	53.0	27 058	9.1	23.5	–3.0	8.6	7.4	29.0
Bucks County	1 573.8	607.6	541 174	343.9	890.7	199 934	127.0	329.1	12.9	15.0	20.9	35.4
Butler County	2 042.4	788.6	152 013	74.4	192.8	59 061	28.9	74.9	2.8	15.6	11.4	31.6
Cambria County	1 782.1	688.1	163 029	91.5	236.9	67 374	37.8	97.9	–10.9	–1.8	.4	14.4
Cameron County	1 028.7	397.2	5 913	5.7	14.9	4 399	4.3	11.1	–11.3	–5.8	–.6	26.9
Carbon County	990.8	382.6	56 846	57.4	148.6	27 380	27.6	71.6	6.7	5.4	18.1	20.8
Centre County	2 868.7	1 107.6	123 786	43.2	111.8	46 195	16.1	41.7	9.8	13.6	16.8	32.8
Chester County	1 958.1	756.0	376 396	192.2	497.9	139 597	71.3	184.7	18.9	14.0	26.7	36.9
Clarion County	1 560.4	602.5	41 699	26.7	69.2	18 022	11.5	29.9	–3.7	12.9	4.8	29.7
Clearfield County	2 971.7	1 147.4	78 097	26.3	68.1	34 300	11.5	29.9	–6.5	12.0	3.3	25.3
Clinton County	2 307.4	890.9	37 182	16.1	41.7	16 478	7.1	18.5	–4.5	3.3	2.7	21.7
Columbia County	1 257.6	485.6	63 202	50.3	130.2	25 598	20.4	52.7	2.0	12.4	7.2	24.8
Crawford County	2 623.4	1 012.9	86 169	32.8	85.1	40 462	15.4	39.9	–2.9	9.3	2.7	27.7
Cumberland County	1 425.0	550.2	195 257	137.0	354.9	77 108	54.1	140.1	8.7	13.6	16.8	32.9
Dauphin County	1 360.6	525.3	237 813	174.8	452.7	102 684	75.5	195.5	2.4	3.8	7.3	21.2
Delaware County	477.1	184.2	547 651	1 147.9	2 973.1	211 024	442.3	1 145.6	–1.2	–7.9	4.7	8.7
Elk County	2 146.3	828.7	34 878	16.3	42.1	17 249	8.0	20.8	–8.9	1.5	5.5	19.3
Erie County	2 077.2	802.0	275 572	132.7	343.6	108 585	52.3	135.4	–1.4	6.1	4.7	23.6
Fayette County	2 046.4	790.1	145 351	71.0	184.0	61 406	30.0	77.7	–8.7	3.1	.6	16.2
Forest County	1 108.9	428.1	4 802	4.3	11.2	8 445	7.6	19.7	–5.2	3.0	–2.1	39.3
Franklin County	1 999.4	772.0	121 082	60.6	156.8	48 629	24.3	63.0	6.6	12.7	14.1	28.0
Fulton County	1 133.4	437.6	13 837	12.2	31.6	6 184	5.5	14.1	7.7	19.2	16.7	35.5
Greene County	1 491.6	575.9	39 550	26.5	68.7	15 982	10.7	27.8	–2.2	12.2	6.1	20.0
Huntingdon County	2 267.2	875.4	44 164	19.5	50.5	19 286	8.5	22.0	4.5	8.0	14.1	20.9
Indiana County	2 148.5	829.5	89 994	41.9	108.5	34 770	16.2	41.9	–2.4	16.1	7.1	32.3
Jefferson County	1 697.8	655.5	46 083	27.1	70.3	21 242	12.5	32.4	–4.5	10.5	2.8	26.8
Juniata County	1 014.3	391.6	20 625	20.3	52.7	8 505	8.4	21.7	7.5	14.8	9.2	33.7
Lackawanna County	1 188.3	458.8	219 039	184.3	477.4	91 707	77.2	199.9	–3.8	–2.7	2.4	13.0
Lancaster County	2 458.2	949.1	422 822	172.0	445.5	156 462	63.6	164.9	16.7	13.2	20.9	28.4
Lawrence County	933.7	360.5	96 246	103.1	267.0	38 844	41.6	107.8	–10.1	–.1	–1.8	14.4
Lebanon County	937.1	361.8	113 744	121.4	314.4	44 634	47.6	123.4	4.8	8.9	11.3	24.3
Lehigh County	897.9	346.7	291 130	324.2	839.7	118 335	131.8	341.3	6.9	6.7	11.6	23.5
Luzerne County	2 307.6	891.0	328 149	142.2	368.3	138 724	60.1	155.7	–4.3	.3	1.9	16.6
Lycoming County	3 198.5	1 234.9	118 710	37.1	96.1	49 580	15.5	40.1	.2	4.5	4.3	22.6
Mc Kean County	2 542.4	981.6	47 131	18.5	48.0	21 454	8.4	21.9	–6.8	–2.4	–.4	13.7
Mercer County	1 740.1	671.9	121 003	69.5	180.1	48 689	28.0	72.5	–5.6	.8	2.2	18.3
Mifflin County	1 063.7	410.7	46 197	43.4	112.5	19 641	18.5	47.8	–1.4	3.6	5.8	17.5
Monroe County	1 573.0	607.3	95 709	60.8	157.6	54 823	34.9	90.3	37.9	52.8	47.3	76.9
Montgomery County	1 251.3	483.1	678 111	541.9	1 403.7	265 856	212.5	550.3	5.4	3.1	14.3	20.1
Montour County	338.7	130.8	17 735	52.4	135.6	6 885	20.3	52.6	6.4	1.0	15.2	27.8
Northampton County	968.3	373.9	247 105	255.2	660.9	95 345	98.5	255.0	9.6	5.1	13.1	19.4
Northumberland County	1 191.2	459.9	96 771	81.2	210.4	41 900	35.2	91.1	–3.5	1.2	2.5	12.8
Perry County	1 433.7	553.6	41 172	28.7	74.4	17 063	11.9	30.8	15.3	24.8	15.4	58.7
Philadelphia County	350.0	135.1	1 585 577	4 530.2	11 736.3	674 899	1 928.3	4 995.6	–6.0	–13.3	–1.5	1.7
Pike County	1 416.9	547.1	27 966	19.7	51.1	30 852	21.8	56.4	53.1	54.6	74.0	74.8
Potter County	2 800.4	1 081.2	16 717	6.0	15.5	11 334	4.0	10.5	–5.6	8.1	4.4	37.3
Schuylkill County	2 016.6	778.6	152 585	75.7	196.0	66 457	33.0	85.4	–4.9	.3	2.5	12.0
Snyder County	857.9	331.2	36 680	42.8	110.7	13 629	15.9	41.2	9.2	14.7	16.7	32.5
Somerset County	2 783.6	1 074.8	78 218	28.1	72.8	35 713	12.8	33.2	–3.6	6.8	6.9	28.2
Sullivan County	1 165.4	450.0	6 104	5.2	13.6	5 458	4.7	12.1	–3.8	6.5	12.4	37.3
Susquehanna County	2 131.6	823.0	40 380	18.9	49.1	20 308	9.5	24.7	6.6	10.3	18.1	30.4
Tioga County	2 936.5	1 133.8	41 126	14.0	36.3	18 202	6.2	16.1	.4	3.2	7.1	27.3
Union County	820.4	316.8	36 176	44.1	114.2	12 886	15.7	40.7	10.1	14.9	15.1	28.5
Venango County	1 748.5	675.1	59 381	34.0	88.0	26 961	15.4	39.9	–7.8	3.4	1.2	24.2
Warren County	2 288.2	883.5	45 050	19.7	51.0	22 236	9.7	25.2	–5.0	–.4	1.6	18.9
Washington County	2 220.0	857.1	204 584	92.2	238.7	84 113	37.9	98.1	–5.7	2.9	3.7	17.3
Wayne County	1 889.0	729.4	39 944	21.1	54.8	28 480	15.1	39.0	13.4	19.1	45.3	55.8
Westmoreland County	2 648.5	1 022.6	370 321	139.8	362.1	153 554	58.0	150.2	–5.5	4.0	3.8	22.4
Wyoming County	1 028.8	397.2	28 076	27.3	70.7	11 857	11.5	29.9	6.2	38.5	11.2	36.7
York County	2 343.0	904.6	339 574	144.9	375.4	134 761	57.5	149.0	8.5	14.8	14.6	29.9

TIPSII [UPF] GPH21 CENSUS90 71583900 08/27/93 11:03 AM MACHINE: C DATA:CENSUS90*PH21TIPSDA00. 08/26/93 14:50:22 TAPE: NONE FRAME: 138
TSF:CENSUS90*92. 08/26/93 14:51:46 UTF:CENSUS90*93. 08/26/93 14:51:47 META:CENSUS90*PH21TABLES00. 08/26/93 15:23:55

Table 31. **Land Area, Population, and Housing Units: 1990**—Con.

[For information concerning historical counts, see "User Notes." Density is computed using land area. For definitions of terms and meanings of symbols, see text]

State County	Land area		Population			Housing units			Percent change			
									Population		Housing units	
	Square kilometers	Square miles	Total	Per square kilometer	Per square mile	Total	Per square kilometer	Per square mile	1980 to 1990	1970 to 1980	1980 to 1990	1970 to 1980
Rhode Island	2 706.5	1 045.0	1 003 464	370.8	960.3	414 572	153.2	396.7	5.9	–.2	11.2	17.3
Bristol County	63.9	24.7	48 859	764.6	1 978.1	18 567	290.6	751.7	4.1	2.2	13.4	16.1
Kent County	440.5	170.1	161 135	365.8	947.3	65 450	148.6	384.8	4.5	8.3	14.8	26.4
Newport County	269.5	104.1	87 194	323.5	837.6	37 475	139.1	360.0	7.1	–13.5	13.9	19.0
Providence County	1 070.4	413.3	596 270	557.1	1 442.7	243 224	227.2	588.5	4.4	–1.6	7.9	12.8
Washington County	862.2	332.9	110 006	127.6	330.4	49 856	57.8	149.8	17.9	8.9	21.9	32.1
South Carolina	77 987.8	30 111.1	3 486 703	44.7	115.8	1 424 155	18.3	47.3	11.7	20.5	23.5	41.5
Abbeville County	1 315.8	508.0	23 862	18.1	47.0	9 846	7.5	19.4	5.5	7.2	15.2	20.4
Aiken County	2 779.3	1 073.1	120 940	43.5	112.7	49 266	17.7	45.9	14.5	16.0	23.8	35.4
Allendale County	1 057.3	408.2	11 722	11.1	28.7	4 242	4.0	10.4	9.6	9.4	6.8	30.6
Anderson County	1 859.7	718.0	145 196	78.1	202.2	60 745	32.7	84.6	9.0	26.3	18.3	42.7
Bamberg County	1 018.6	393.3	16 902	16.6	43.0	6 408	6.3	16.3	–6.6	13.6	.4	31.6
Barnwell County	1 420.6	548.5	20 293	14.3	37.0	7 854	5.5	14.3	2.1	15.7	7.9	35.3
Beaufort County	1 520.4	587.0	86 425	56.8	147.2	45 981	30.2	78.3	32.2	27.8	68.4	93.7
Berkeley County	2 847.8	1 099.5	128 776	45.2	117.1	45 697	16.0	41.6	35.9	68.6	43.8	95.7
Calhoun County	985.0	380.3	12 753	12.9	33.5	5 225	5.3	13.7	4.5	13.2	20.8	33.3
Charleston County	2 376.1	917.4	295 039	124.2	321.6	123 550	52.0	134.7	6.7	11.7	23.9	29.3
Cherokee County	1 017.1	392.7	44 506	43.8	113.3	17 610	17.3	44.8	8.6	11.8	17.8	28.9
Chester County	1 503.7	580.6	32 170	21.4	55.4	12 293	8.2	21.2	6.7	1.1	14.5	15.1
Chesterfield County	2 068.8	798.8	38 577	18.6	48.3	15 101	7.3	18.9	1.1	13.3	8.4	35.4
Clarendon County	1 572.8	607.2	28 450	18.1	46.9	12 101	7.7	19.9	3.6	7.3	9.2	46.5
Colleton County	2 736.3	1 056.5	34 377	12.6	32.5	14 926	5.5	14.1	8.2	15.0	22.9	41.5
Darlington County	1 455.7	562.1	61 851	42.5	110.0	23 601	16.2	42.0	–1.3	17.4	9.8	33.4
Dillon County	1 048.7	404.9	29 114	27.8	71.9	10 590	10.1	26.2	–6.2	7.8	4.3	20.3
Dorchester County	1 488.7	574.8	83 060	55.8	144.5	30 632	20.6	53.3	40.7	82.9	50.6	109.2
Edgefield County	1 300.0	501.9	18 375	14.1	36.6	7 290	5.6	14.5	4.8	11.7	17.4	36.4
Fairfield County	1 778.2	686.6	22 295	12.5	32.5	8 730	4.9	12.7	7.7	3.5	17.1	26.5
Florence County	2 070.0	799.2	114 344	55.2	143.1	43 209	20.9	54.1	3.8	22.9	10.3	42.1
Georgetown County	2 110.5	814.9	46 302	21.9	56.8	21 134	10.0	25.9	9.0	26.7	28.7	51.8
Greenville County	2 051.5	792.1	320 167	156.1	404.2	131 645	64.2	166.2	11.2	19.6	21.7	35.3
Greenwood County	1 179.8	455.5	59 567	50.5	130.8	24 735	21.0	54.3	6.6	12.4	17.7	27.2
Hampton County	1 450.2	559.9	18 191	12.5	32.5	7 058	4.9	12.6	.2	14.4	6.3	30.6
Horry County	2 936.3	1 133.7	144 053	49.1	127.1	89 960	30.6	79.4	42.0	44.9	63.6	89.0
Jasper County	1 694.7	654.3	15 487	9.1	23.7	6 070	3.6	9.3	6.8	22.0	14.7	44.3
Kershaw County	1 881.1	726.3	43 599	23.2	60.0	17 479	9.3	24.1	11.7	12.3	14.7	32.6
Lancaster County	1 422.0	549.0	54 516	38.3	99.3	20 929	14.7	38.1	2.2	23.2	8.9	42.3
Laurens County	1 847.1	713.2	58 092	31.5	81.5	23 201	12.6	32.5	11.3	5.0	18.2	24.1
Lee County	1 062.8	410.3	18 437	17.3	44.9	6 537	6.2	15.9	–2.5	3.3	6.5	18.5
Lexington County	1 815.1	700.8	167 611	92.3	239.2	67 556	37.2	96.4	19.4	57.7	28.3	77.4
McCormick County	931.3	359.6	8 868	9.5	24.7	3 347	3.6	9.3	13.7	–1.9	12.4	26.1
Marion County	1 266.8	489.1	33 899	26.8	69.3	12 777	10.1	26.1	–.7	12.9	7.0	24.3
Marlboro County	1 242.5	479.7	29 361	23.6	61.2	10 955	8.8	22.8	–7.1	16.5	2.5	31.2
Newberry County	1 633.8	630.8	33 172	20.3	52.6	14 455	8.8	22.9	6.2	6.7	17.6	24.3
Oconee County	1 619.0	625.1	57 494	35.5	92.0	25 983	16.0	41.6	18.3	19.4	28.5	44.1
Orangeburg County	2 864.5	1 106.0	84 803	29.6	76.7	32 340	11.3	29.2	3.1	17.9	11.1	39.6
Pickens County	1 287.0	496.9	93 894	73.0	189.0	35 865	27.9	72.2	18.4	34.5	26.0	52.5
Richland County	1 959.4	756.5	285 720	145.8	377.7	109 564	55.9	144.8	6.0	15.3	19.2	41.3
Saluda County	1 169.1	451.4	16 357	14.0	36.2	6 792	5.8	15.0	1.4	11.1	13.7	28.3
Spartanburg County	2 100.5	811.0	226 800	108.0	279.7	89 927	42.8	110.9	11.7	16.9	18.6	33.5
Sumter County	1 723.5	665.5	102 637	59.6	154.2	35 016	20.3	52.6	16.3	11.1	18.4	30.2
Union County	1 331.8	514.2	30 337	22.8	59.0	12 230	9.2	23.8	–1.3	5.2	7.3	19.9
Williamsburg County	2 419.1	934.0	36 815	15.2	39.4	13 265	5.5	14.2	–3.6	11.6	6.1	27.1
York County	1 767.8	682.5	131 497	74.4	192.7	50 438	28.5	73.9	23.2	25.2	36.4	40.4
South Dakota	196 570.6	75 896.0	696 004	3.5	9.2	292 436	1.5	3.9	.8	3.7	5.6	22.9
Aurora County	1 834.3	708.2	3 135	1.7	4.4	1 342	.7	1.9	–13.5	–13.2	–7.3	–3.0
Beadle County	3 261.9	1 259.4	18 253	5.6	14.5	8 093	2.5	6.4	–4.8	–8.0	–1.6	12.0
Bennett County	3 070.2	1 185.4	3 206	1.0	2.7	1 292	.4	1.1	5.3	–1.3	12.7	12.7
Bon Homme County	1 459.3	563.4	7 089	4.9	12.6	3 087	2.1	5.5	–11.9	–5.9	–4.6	9.4
Brookings County	2 057.8	794.5	25 207	12.2	31.7	9 824	4.8	12.4	3.6	9.8	8.3	31.7
Brown County	4 436.2	1 712.8	35 580	8.0	20.8	15 101	3.4	8.8	–3.6	.1	2.9	21.6
Brule County	2 121.3	819.0	5 485	2.6	6.7	2 275	1.1	2.8	4.6	–10.5	4.8	4.8
Buffalo County	1 218.9	470.6	1 759	1.4	3.7	535	.4	1.1	–1.9	3.2	7.2	2.0
Butte County	5 823.8	2 248.6	7 914	1.4	3.5	3 502	.6	1.6	–5.4	7.0	2.9	20.0
Campbell County	1 905.8	735.8	1 965	1.0	2.7	944	.5	1.3	–12.3	–21.6	–1.6	–.4
Charles Mix County	2 844.5	1 098.3	9 131	3.2	8.3	3 751	1.3	3.4	–5.6	–3.0	–1.2	11.6
Clark County	2 481.2	958.0	4 403	1.8	4.6	2 026	.8	2.1	–9.9	–11.2	–6.8	6.1
Clay County	1 066.1	411.6	13 186	12.4	32.0	4 892	4.6	11.9	–3.6	5.9	–.5	25.6
Codington County	1 781.3	687.8	22 698	12.7	33.0	9 539	5.4	13.9	8.7	9.1	12.1	25.9
Corson County	6 405.2	2 473.1	4 195	.7	1.7	1 557	.2	.6	–19.2	4.0	–7.4	15.9
Custer County	4 034.6	1 557.8	6 179	1.5	4.0	3 003	.7	1.9	3.0	27.7	7.8	46.5
Davison County	1 127.8	435.5	17 503	15.5	40.2	7 490	6.6	17.2	–1.7	2.9	3.6	23.6
Day County	2 664.2	1 028.6	6 978	2.6	6.8	3 914	1.5	3.8	–14.1	–6.6	–2.9	9.5
Deuel County	1 615.1	623.6	4 522	2.8	7.3	2 208	1.4	3.5	–14.4	–6.9	–5.1	6.5
Dewey County	5 964.3	2 302.8	5 523	.9	2.4	2 123	.4	.9	2.9	3.8	13.5	20.4
Douglas County	1 123.1	433.6	3 746	3.3	8.6	1 517	1.4	3.5	–10.3	–8.4	–4.8	4.5
Edmunds County	2 967.2	1 145.7	4 356	1.5	3.8	2 004	.7	1.7	–15.5	–6.9	–5.0	8.9
Fall River County	4 506.4	1 739.9	7 353	1.6	4.2	3 692	.8	2.1	–12.8	12.4	–7.5	24.7
Faulk County	2 590.6	1 000.2	2 744	1.1	2.7	1 286	.5	1.3	–17.4	–14.4	–9.7	2.8
Grant County	1 767.7	682.5	8 372	4.7	12.3	3 549	2.0	5.2	–7.0	.1	–.4	18.9
Gregory County	2 631.4	1 016.0	5 359	2.0	5.3	2 595	1.0	2.6	–10.8	–10.3	–.5	4.1
Haakon County	4 696.0	1 813.1	2 624	.6	1.4	1 071	.2	.6	–6.0	–.2	–5.0	10.0
Hamlin County	1 324.0	511.2	4 974	3.8	9.7	2 500	1.9	4.9	–5.4	–4.6	–2.0	12.8
Hand County	3 721.1	1 436.7	4 272	1.1	3.0	2 053	.6	1.4	–13.6	–15.8	1.7	–1.7
Hanson County	1 125.9	434.7	2 994	2.7	6.9	1 232	1.1	2.8	–12.2	–9.6	–1.6	–1.9
Harding County	6 916.8	2 670.6	1 669	.2	.6	776	.1	.3	–1.7	–8.3	–3.3	27.7
Hughes County	1 919.1	741.0	14 817	7.7	20.0	6 255	3.3	8.4	4.2	22.2	11.6	48.6
Hutchinson County	2 105.8	813.0	8 262	3.9	10.2	3 657	1.7	4.5	–11.5	–9.8	–5.3	7.3
Hyde County	2 230.2	861.1	1 696	.8	2.0	816	.4	.9	–17.9	–17.6	–5.3	–1.7
Jackson County	4 841.5	1 869.3	2 811	.6	1.5	1 147	.2	.6	–18.1	124.5	–11.4	120.0
Jerauld County	1 373.4	530.3	2 425	1.8	4.6	1 182	.9	2.2	–17.1	–11.4	–2.2	–2.8
Jones County	2 514.0	970.6	1 324	.5	1.4	699	.3	.7	–9.4	–22.2	–3.5	–2.1
Kingsbury County	2 171.5	838.4	5 925	2.7	7.1	2 765	1.3	3.3	–11.2	–12.7	–9.0	10.3
Lake County	1 458.9	563.3	10 550	7.2	18.7	5 148	3.5	9.1	–1.5	–6.3	1.3	20.4
Lawrence County	2 072.2	800.1	20 655	10.0	25.8	9 092	4.4	11.4	12.6	5.1	14.3	29.2

TIPSII [UPF] GPH21 CENSUS90 71583900 08/27/93 11:03 AM MACHINE: C DATA:CENSUS90*PH21TIPSDA00. 08/26/93 14:50:22 TAPE: NONE FRAME: 139
TSF:CENSUS90*92. 08/26/93 14:51:46 UTF:CENSUS90*93. 08/26/93 14:51:47 META:CENSUS90*PH21TABLES00. 08/26/93 15:23:55

Table 31. **Land Area, Population, and Housing Units: 1990**—Con.

[For information concerning historical counts, see "User Notes." Density is computed using land area. For definitions of terms and meanings of symbols, see text]

State County	Land area		Population			Housing units			Percent change			
									Population		Housing units	
	Square kilometers	Square miles	Total	Per square kilometer	Per square mile	Total	Per square kilometer	Per square mile	1980 to 1990	1970 to 1980	1980 to 1990	1970 to 1980
South Dakota—Con.												
Lincoln County	1 497.4	578.1	15 427	10.3	26.7	5 823	3.9	10.1	10.7	18.5	8.9	31.2
Lyman County	4 247.8	1 640.1	3 638	.9	2.2	1 523	.4	.9	–5.7	–4.7	–3.4	17.6
McCook County	1 488.1	574.6	5 688	3.8	9.9	2 371	1.6	4.1	–11.6	–11.0	–8.2	6.0
McPherson County	2 944.9	1 137.0	3 228	1.1	2.8	1 566	.5	1.4	–19.7	–19.7	–7.7	–2.6
Marshall County	2 172.7	838.9	4 844	2.2	5.8	2 640	1.2	3.1	–10.3	–9.3	–4.4	16.5
Meade County	8 989.5	3 470.8	21 878	2.4	6.3	7 592	.8	2.2	5.6	21.7	7.0	55.8
Mellette County	3 384.1	1 306.6	2 137	.6	1.6	910	.3	.7	–4.9	–7.0	4.8	2.1
Miner County	1 477.3	570.4	3 272	2.2	5.7	1 474	1.0	2.6	–12.4	–16.0	–10.9	2.7
Minnehaha County	2 095.8	809.2	123 809	59.1	153.0	49 780	23.8	61.5	13.1	14.9	16.6	40.5
Moody County	1 346.0	519.7	6 507	4.8	12.5	2 666	2.0	5.1	–2.7	–12.1	–2.2	9.9
Pennington County	7 190.8	2 776.4	81 343	11.3	29.3	33 741	4.7	12.2	15.6	18.6	19.6	40.9
Perkins County	7 437.9	2 871.8	3 932	.5	1.4	2 007	.3	.7	–16.2	–1.3	–3.5	21.0
Potter County	2 244.3	866.5	3 190	1.4	3.7	1 664	.7	1.9	–13.1	–17.3	8.5	2.5
Roberts County	2 852.5	1 101.3	9 914	3.5	9.0	4 728	1.7	4.3	–9.0	–6.5	–.7	11.0
Sanborn County	1 473.8	569.0	2 833	1.9	5.0	1 326	.9	2.3	–11.7	–13.0	–7.7	.8
Shannon County	5 423.3	2 094.0	9 902	1.8	4.7	2 699	.5	1.3	–12.4	38.1	1.2	22.6
Spink County	3 895.3	1 504.0	7 981	2.0	5.3	3 545	.9	2.4	–13.2	–13.1	–6.6	6.7
Stanley County	3 738.3	1 443.4	2 453	.7	1.7	1 056	.3	.7	–3.1	3.1	9.1	18.8
Sully County	2 608.0	1 007.0	1 589	.6	1.6	811	.3	.8	–20.1	–15.6	–2.3	6.1
Todd County	3 595.5	1 388.2	8 352	2.3	6.0	2 572	.7	1.9	14.0	10.9	8.7	31.1
Tripp County	4 179.3	1 613.6	6 924	1.7	4.3	3 023	.7	1.9	–4.6	–11.0	–.3	4.0
Turner County	1 597.7	616.9	8 576	5.4	13.9	3 800	2.4	6.2	–7.2	–6.2	–5.4	7.3
Union County	1 192.4	460.4	10 189	8.5	22.1	4 286	3.6	9.3	–6.7	13.4	–3.6	26.0
Walworth County	1 833.3	707.8	6 087	3.3	8.6	2 928	1.6	4.1	–13.1	–10.5	–1.1	11.6
Yankton County	1 351.0	521.6	19 252	14.3	36.9	7 571	5.6	14.5	1.6	–.4	5.6	22.8
Ziebach County	5 082.9	1 962.5	2 220	.4	1.1	800	.2	.4	–3.7	3.9	2.4	22.8
Tennessee	106 758.5	41 219.5	4 877 185	45.7	118.3	2 026 067	19.0	49.2	6.2	16.9	15.9	34.3
Anderson County	874.2	337.5	68 250	78.1	202.2	29 323	33.5	86.9	1.3	11.7	13.4	26.4
Bedford County	1 226.9	473.7	30 411	24.8	64.2	12 638	10.3	26.7	8.9	11.5	16.9	22.6
Benton County	1 022.6	394.8	14 524	14.2	36.8	7 107	6.9	18.0	–2.4	22.9	8.9	40.7
Bledsoe County	1 052.4	406.3	9 669	9.2	23.8	3 771	3.6	9.3	2.0	24.0	10.7	44.5
Blount County	1 446.7	558.6	85 969	59.4	153.9	36 532	25.3	65.4	10.5	22.0	18.5	41.2
Bradley County	851.5	328.8	73 712	86.6	224.2	29 562	34.7	89.9	9.1	33.3	19.7	50.2
Campbell County	1 243.4	480.1	35 079	28.2	73.1	14 817	11.9	30.9	.4	34.1	11.8	48.6
Cannon County	688.1	265.7	10 467	15.2	39.4	4 368	6.3	16.4	2.3	20.9	9.1	30.1
Carroll County	1 551.6	599.1	27 514	17.7	45.9	11 783	7.6	19.7	–2.6	9.9	4.2	20.3
Carter County	883.4	341.1	51 505	58.3	151.0	21 779	24.7	63.8	2.6	16.1	12.8	31.2
Cheatham County	784.0	302.7	27 140	34.6	89.7	10 297	13.1	34.0	25.6	63.8	37.6	77.1
Chester County	747.3	288.5	12 819	17.2	44.4	4 944	6.6	17.1	.7	28.2	10.6	37.8
Claiborne County	1 124.8	434.3	26 137	23.2	60.2	10 711	9.5	24.7	6.3	26.6	14.1	44.7
Clay County	611.5	236.1	7 238	11.8	30.7	3 340	5.5	14.1	–5.6	15.9	10.8	26.5
Cocke County	1 125.2	434.4	29 141	25.9	67.1	12 282	10.9	28.3	1.2	13.9	8.6	38.6
Coffee County	1 110.9	428.9	40 339	36.3	94.1	16 786	15.1	39.1	5.3	17.6	12.0	35.0
Crockett County	687.1	265.3	13 378	19.5	50.4	5 521	8.0	20.8	–10.4	3.7	–2.3	12.5
Cumberland County	1 765.4	681.6	34 736	19.7	51.0	15 864	9.0	23.3	21.1	38.3	44.2	62.5
Davidson County	1 300.9	502.3	510 784	392.6	1 016.9	229 064	176.1	456.0	6.9	6.7	22.2	27.3
Decatur County	864.8	333.9	10 472	12.1	31.4	5 346	6.2	16.0	–3.4	14.8	9.6	28.2
DeKalb County	788.9	304.6	14 360	18.2	47.1	6 694	8.5	22.0	5.7	21.9	10.1	39.0
Dickson County	1 268.9	489.9	35 061	27.6	71.6	14 149	11.2	28.9	16.7	36.7	27.0	47.3
Dyer County	1 322.4	510.6	34 854	26.4	68.3	14 384	10.9	28.2	.6	13.9	7.9	24.8
Fayette County	1 824.8	704.5	25 559	14.0	36.3	9 115	5.0	12.9	1.0	11.5	11.8	37.1
Fentress County	1 291.5	498.7	14 669	11.4	29.4	6 120	4.7	12.3	–1.0	17.7	9.2	38.5
Franklin County	1 432.6	553.1	34 725	24.2	62.8	13 717	9.6	24.8	8.6	17.2	18.4	31.9
Gibson County	1 561.0	602.7	46 315	29.7	76.8	19 635	12.6	32.6	–6.3	3.3	.3	14.5
Giles County	1 582.4	611.0	25 741	16.3	42.1	10 828	6.8	17.7	4.5	11.2	13.3	20.0
Grainger County	726.1	280.4	17 095	23.5	61.0	7 501	10.3	26.8	2.1	20.1	5.9	43.0
Greene County	1 610.6	621.8	55 853	34.7	89.8	23 270	14.4	37.4	2.6	14.3	10.1	31.9
Grundy County	933.9	360.6	13 362	14.3	37.1	5 155	5.5	14.3	–3.0	29.7	.4	43.9
Hamblen County	417.1	161.0	50 480	121.0	313.5	20 514	49.2	127.4	2.4	27.4	11.1	45.2
Hamilton County	1 405.1	542.5	285 536	203.2	526.3	122 588	87.2	226.0	–.6	12.8	11.2	25.9
Hancock County	575.8	222.3	6 739	11.7	30.3	2 890	5.0	13.0	–2.0	2.5	7.6	16.6
Hardeman County	1 729.0	667.6	23 377	13.5	35.0	9 174	5.3	13.7	–2.0	6.4	9.1	29.8
Hardin County	1 496.8	577.9	22 633	15.1	39.2	10 275	6.9	17.8	1.6	22.3	14.8	38.2
Hawkins County	1 260.5	486.7	44 565	35.4	91.6	18 779	14.9	38.6	1.9	29.6	10.4	55.1
Haywood County	1 381.1	533.2	19 437	14.1	36.5	7 475	5.4	14.0	–4.2	3.7	6.1	15.8
Henderson County	1 347.0	520.1	21 844	16.2	42.0	9 278	6.9	17.8	2.1	23.2	11.8	34.1
Henry County	1 454.9	561.8	27 888	19.2	49.6	13 774	9.5	24.5	–2.6	20.7	2.1	45.0
Hickman County	1 586.9	612.7	16 754	10.6	27.3	6 662	4.2	10.9	10.6	25.3	18.2	33.4
Houston County	518.6	200.2	7 018	13.5	35.1	3 085	5.9	15.4	2.1	17.4	10.2	31.5
Humphreys County	1 378.5	532.2	15 795	11.5	29.7	7 136	5.2	13.4	–.9	17.7	9.6	35.6
Jackson County	800.0	308.9	9 297	11.6	30.1	4 219	5.3	13.7	–1.0	15.4	13.9	27.2
Jefferson County	709.2	273.8	33 016	46.6	120.6	14 170	20.0	51.8	5.5	25.4	15.9	47.8
Johnson County	773.1	298.5	13 766	17.8	46.1	6 090	7.9	20.4	.2	18.8	13.1	31.7
Knox County	1 317.0	508.5	335 749	254.9	660.3	143 582	109.0	282.4	5.0	15.7	14.1	35.3
Lake County	423.3	163.4	7 129	16.8	43.6	2 610	6.2	16.0	–4.3	–7.6	–12.9	6.2
Lauderdale County	1 218.5	470.5	23 491	19.3	49.9	9 343	7.7	19.9	–4.2	21.1	.8	35.5
Lawrence County	1 598.6	617.2	35 303	22.1	57.2	14 229	8.9	23.1	3.5	17.2	13.5	31.4
Lewis County	730.7	282.1	9 247	12.7	32.8	3 943	5.4	14.0	–4.6	43.5	21.4	35.7
Lincoln County	1 477.1	570.3	28 157	19.1	49.4	11 902	8.1	20.9	6.3	8.9	15.6	22.7
Loudon County	592.1	228.6	31 255	52.8	136.7	12 995	21.9	56.8	9.5	17.7	19.9	28.4
McMinn County	1 114.5	430.3	42 383	38.0	98.5	17 616	15.8	40.9	1.2	18.1	11.5	30.8
McNairy County	1 450.6	560.1	22 422	15.5	40.0	9 734	6.7	17.4	–.4	22.6	8.0	39.4
Macon County	795.5	307.1	15 906	20.0	51.8	6 879	8.6	22.4	1.3	27.5	12.8	37.9
Madison County	1 442.9	557.1	77 982	54.0	140.0	31 809	22.0	57.1	4.6	13.3	10.3	31.8
Marion County	1 294.6	499.8	24 860	19.2	49.7	10 011	7.7	20.0	1.8	18.7	10.9	37.6
Marshall County	972.3	375.4	21 539	22.2	57.4	8 909	9.2	23.7	9.3	13.7	16.5	24.9
Maury County	1 587.5	612.9	54 812	34.5	89.4	22 286	14.0	36.4	7.3	16.1	14.1	31.2
Meigs County	504.7	194.9	8 033	15.9	41.2	3 689	7.3	18.9	8.1	42.4	23.1	62.6
Monroe County	1 645.3	635.2	30 541	18.6	48.1	12 803	7.8	20.2	6.4	22.3	16.4	42.2
Montgomery County	1 396.4	539.2	100 498	72.0	186.4	37 233	26.7	69.1	20.6	32.9	25.3	58.0
Moore County	334.6	129.2	4 721	14.1	36.5	1 912	5.7	14.8	4.7	26.4	14.6	34.4
Morgan County	1 352.2	522.1	17 300	12.8	33.1	6 378	4.7	12.2	4.2	21.9	7.7	42.1
Obion County	1 411.4	544.9	31 717	22.5	58.2	13 359	9.5	24.5	–3.1	8.4	2.3	16.9
Overton County	1 122.4	433.4	17 636	15.7	40.7	7 388	6.6	17.0	.3	18.2	13.2	27.7
Perry County	1 074.7	414.9	6 612	6.2	15.9	3 225	3.0	7.8	8.2	16.7	13.5	31.6
Pickett County	421.9	162.9	4 548	10.8	27.9	2 253	5.3	13.8	4.4	15.5	20.7	35.1
Polk County	1 126.9	435.1	13 643	12.1	31.4	5 659	5.0	13.0	.3	16.6	11.2	28.7

TIPSII [UPF] GPH21 CENSUS90 71583900 08/27/93 11:03 AM MACHINE: C DATA:CENSUS90*PH21TIPSDA00. 08/26/93 14:50:22 TAPE: NONE FRAME: 140
TSF:CENSUS90*92. 08/26/93 14:51:46 UTF:CENSUS90*93. 08/26/93 14:51:47 META:CENSUS90*PH21TABLES00. 08/26/93 15:23:55

Table 31. **Land Area, Population, and Housing Units: 1990**—Con.

[For information concerning historical counts, see "User Notes." Density is computed using land area. For definitions of terms and meanings of symbols, see text]

State County	Land area		Population			Housing units			Percent change			
									Population		Housing units	
	Square kilometers	Square miles	Total	Per square kilometer	Per square mile	Total	Per square kilometer	Per square mile	1980 to 1990	1970 to 1980	1980 to 1990	1970 to 1980
Tennessee—Con.												
Putnam County	1 038.5	401.0	51 373	49.5	128.1	21 417	20.6	53.4	7.7	34.4	20.3	48.4
Rhea County	818.3	315.9	24 344	29.7	77.1	10 361	12.7	32.8	.4	40.9	10.4	59.0
Roane County	935.0	361.0	47 227	50.5	130.8	20 334	21.7	56.3	–2.4	24.5	8.6	42.0
Robertson County	1 234.2	476.5	41 494	33.6	87.1	15 823	12.8	33.2	12.1	27.2	18.9	35.0
Rutherford County	1 603.1	619.0	118 570	74.0	191.6	45 755	28.5	73.9	41.1	41.4	49.8	60.4
Scott County	1 378.2	532.1	18 358	13.3	34.5	7 122	5.2	13.4	–4.6	30.5	7.8	42.2
Sequatchie County	688.6	265.9	8 863	12.9	33.3	3 570	5.2	13.4	3.0	35.9	12.9	57.9
Sevier County	1 534.1	592.3	51 043	33.3	86.2	24 166	15.8	40.8	23.2	46.7	38.1	70.5
Shelby County	1 955.1	754.9	826 330	422.7	1 094.6	327 796	167.7	434.2	6.3	7.6	14.5	28.6
Smith County	814.4	314.4	14 143	17.4	45.0	6 049	7.4	19.2	–5.2	19.4	–	34.8
Stewart County	1 185.4	457.7	9 479	8.0	20.7	4 384	3.7	9.6	9.4	18.4	22.4	30.2
Sullivan County	1 069.8	413.0	143 596	134.2	347.7	60 623	56.7	146.8	–.2	13.1	10.3	30.3
Sumner County	1 371.0	529.4	103 281	75.3	195.1	39 807	29.0	75.2	20.4	52.5	32.0	61.6
Tipton County	1 189.8	459.4	37 568	31.6	81.8	14 071	11.8	30.6	14.1	17.6	21.6	35.9
Trousdale County	295.9	114.2	5 920	20.0	51.8	2 537	8.6	22.2	–3.4	19.0	1.6	37.7
Unicoi County	482.1	186.1	16 549	34.3	88.9	7 076	14.7	38.0	1.1	7.3	10.6	23.2
Union County	579.1	223.6	13 694	23.6	61.2	5 696	9.8	25.5	17.0	29.0	22.7	48.8
Van Buren County	708.3	273.5	4 846	6.8	17.7	2 001	2.8	7.3	2.5	25.8	14.1	35.7
Warren County	1 120.7	432.7	32 992	29.4	76.2	13 802	12.3	31.9	1.0	21.1	6.4	36.5
Washington County	844.9	326.2	92 315	109.3	283.0	38 378	45.4	117.7	4.0	20.1	14.0	38.9
Wayne County	1 901.1	734.0	13 935	7.3	19.0	5 741	3.0	7.8	–	12.8	10.9	23.8
Weakley County	1 502.9	580.3	31 972	21.3	55.1	12 857	8.6	22.2	–2.7	14.1	3.2	22.8
White County	975.8	376.7	20 090	20.6	53.3	8 369	8.6	22.2	2.7	19.8	10.3	31.3
Williamson County	1 509.3	582.7	81 021	53.7	139.0	29 875	19.8	51.3	39.4	68.8	51.5	78.3
Wilson County	1 477.9	570.6	67 675	45.8	118.6	26 198	17.7	45.9	20.7	51.5	30.1	56.1
Texas	678 358.1	261 914.3	16 986 510	25.0	64.9	7 008 999	10.3	26.8	19.4	27.0	26.3	44.9
Anderson County	2 773.7	1 070.9	48 024	17.3	44.8	16 909	6.1	15.8	25.1	38.1	21.4	30.5
Andrews County	3 886.9	1 500.7	14 338	3.7	9.6	5 462	1.4	3.6	7.6	28.5	17.1	25.9
Angelina County	2 076.2	801.6	69 884	33.7	87.2	28 796	13.9	35.9	8.9	30.0	16.8	42.4
Aransas County	652.6	252.0	17 892	27.4	71.0	10 889	16.7	43.2	25.5	60.2	37.0	79.4
Archer County	2 356.3	909.8	7 973	3.4	8.8	3 680	1.6	4.0	9.7	26.2	10.1	38.5
Armstrong County	2 366.4	913.7	2 021	.9	2.2	916	.4	1.0	1.4	5.2	2.2	12.1
Atascosa County	3 191.4	1 232.2	30 533	9.6	24.8	11 614	3.6	9.4	21.9	34.0	24.9	49.5
Austin County	1 690.4	652.6	19 832	11.7	30.4	8 885	5.3	13.6	11.9	28.2	13.3	42.6
Bailey County	2 141.3	826.7	7 064	3.3	8.5	3 109	1.5	3.8	–13.4	–3.7	–1.2	2.4
Bandera County	2 050.7	791.8	10 562	5.2	13.3	6 485	3.2	8.2	49.1	49.2	36.3	39.9
Bastrop County	2 301.1	888.5	38 263	16.6	43.1	16 301	7.1	18.3	54.7	42.9	52.5	58.2
Baylor County	2 255.5	870.8	4 385	1.9	5.0	3 006	1.3	3.5	–10.8	–5.7	–4.2	2.9
Bee County	2 279.8	880.2	25 135	11.0	28.6	10 208	4.5	11.6	–3.3	14.5	14.0	22.7
Bell County	2 742.8	1 059.0	191 088	69.7	180.4	75 957	27.7	71.7	21.1	26.8	27.4	56.3
Bexar County	3 229.5	1 246.9	1 185 394	367.1	950.7	455 832	141.1	365.6	19.9	19.1	32.0	38.6
Blanco County	1 842.3	711.3	5 972	3.2	8.4	3 135	1.7	4.4	27.6	31.2	28.3	48.3
Borden County	2 328.1	898.9	799	.3	.9	478	.2	.5	–6.9	–3.2	–14.4	40.8
Bosque County	2 562.2	989.3	15 125	5.9	15.3	8 074	3.2	8.2	12.9	22.2	8.5	31.6
Bowie County	2 299.8	887.9	81 665	35.5	92.0	34 234	14.9	38.6	8.5	9.3	14.8	22.4
Brazoria County	3 592.0	1 386.9	191 707	53.4	138.2	74 504	20.7	53.7	13.0	56.6	23.2	74.3
Brazos County	1 517.3	585.8	121 862	80.3	208.0	48 799	32.2	83.3	30.2	61.4	36.7	91.8
Brewster County	16 040.0	6 193.0	8 681	.5	1.4	4 486	.3	.7	14.6	–2.6	38.2	19.9
Briscoe County	2 331.8	900.3	1 971	.8	2.2	1 074	.5	1.2	–23.5	–7.6	–6.2	–3.8
Brooks County	2 443.3	943.3	8 204	3.4	8.7	3 104	1.3	3.3	–2.6	5.3	6.3	17.1
Brown County	2 444.9	944.0	34 371	14.1	36.4	16 909	6.9	17.9	4.0	27.7	12.6	39.9
Burleson County	1 723.9	665.6	13 625	7.9	20.5	7 044	4.1	10.6	10.7	23.1	12.8	51.4
Burnet County	2 577.8	995.3	22 677	8.8	22.8	12 801	5.0	12.9	27.4	55.9	29.2	66.7
Caldwell County	1 413.6	545.8	26 392	18.7	48.4	10 123	7.2	18.5	11.7	11.6	23.1	27.8
Calhoun County	1 327.0	512.4	19 053	14.4	37.2	9 559	7.2	18.7	–2.6	9.8	14.1	32.9
Callahan County	2 327.6	898.7	11 859	5.1	13.2	5 503	2.4	6.1	7.9	34.0	13.3	40.6
Cameron County	2 345.4	905.6	260 120	110.9	287.2	88 759	37.8	98.0	24.0	49.4	34.5	59.1
Camp County	511.6	197.5	9 904	19.4	50.1	4 530	8.9	22.9	6.8	15.9	18.9	29.4
Carson County	2 391.2	923.2	6 576	2.8	7.1	2 856	1.2	3.1	–1.3	4.9	8.4	12.9
Cass County	2 428.0	937.5	29 982	12.3	32.0	13 191	5.4	14.1	1.9	21.9	12.3	34.5
Castro County	2 326.9	898.4	9 070	3.9	10.1	3 357	1.4	3.7	–14.0	1.6	–8.9	10.5
Chambers County	1 552.4	599.4	20 088	12.9	33.5	8 061	5.2	13.4	8.4	52.1	10.6	55.5
Cherokee County	2 725.5	1 052.3	41 049	15.1	39.0	17 629	6.5	16.8	7.7	19.1	12.9	31.0
Childress County	1 839.9	710.4	5 953	3.2	8.4	3 046	1.7	4.3	–14.2	5.2	–.4	4.4
Clay County	2 843.5	1 097.9	10 024	3.5	9.1	4 708	1.7	4.3	4.6	18.6	7.3	32.0
Cochran County	2 007.9	775.2	4 377	2.2	5.6	1 763	.9	2.3	–9.2	–9.3	–6.9	–2.6
Coke County	2 328.1	898.9	3 424	1.5	3.8	2 793	1.2	3.1	7.1	3.5	33.1	31.9
Coleman County	3 296.9	1 272.9	9 710	2.9	7.6	5 382	1.6	4.2	–6.9	1.5	2.7	9.2
Collin County	2 195.6	847.7	264 036	120.3	311.5	103 827	47.3	122.5	82.6	116.0	102.9	113.7
Collingsworth County	2 379.8	918.8	3 573	1.5	3.9	1 952	.8	2.1	–23.0	–2.2	–9.7	5.6
Colorado County	2 494.3	963.0	18 383	7.4	19.1	8 537	3.4	8.9	–2.2	6.7	–.3	27.9
Comal County	1 454.3	561.5	51 832	35.6	92.3	22 987	15.8	40.9	42.2	50.8	47.4	65.0
Comanche County	2 428.8	937.8	13 381	5.5	14.3	6 724	2.8	7.2	6.1	6.0	9.9	17.5
Concho County	2 568.0	991.5	3 044	1.2	3.1	1 514	.6	1.5	4.4	–.6	6.3	9.4
Cooke County	2 263.1	873.8	30 777	13.6	35.2	13 315	5.9	15.2	11.3	17.8	15.6	36.3
Coryell County	2 724.3	1 051.9	64 213	23.6	61.0	18 970	7.0	18.0	13.1	60.8	18.3	85.5
Cottle County	2 334.2	901.2	2 247	1.0	2.5	1 286	.6	1.4	–23.7	–7.9	–6.2	–5.3
Crane County	2 034.8	785.6	4 652	2.3	5.9	1 795	.9	2.3	1.1	10.3	6.4	13.9
Crockett County	7 271.8	2 807.6	4 078	.6	1.5	1 897	.3	.7	–11.4	18.6	–4.2	13.8
Crosby County	2 329.9	899.6	7 304	3.1	8.1	3 312	1.4	3.7	–17.5	–2.4	–5.5	2.6
Culberson County	9 874.9	3 812.7	3 407	.3	.9	1 286	.1	.3	2.8	–3.2	9.2	8.9
Dallam County	3 897.4	1 504.8	5 461	1.4	3.6	2 577	.7	1.7	–16.3	8.6	–8.0	20.8
Dallas County	2 278.9	879.9	1 852 810	813.0	2 105.7	795 513	349.1	904.1	19.0	17.2	27.3	38.5
Dawson County	2 336.4	902.1	14 349	6.1	15.9	5 969	2.6	6.6	–11.2	–2.4	–3.4	2.1
Deaf Smith County	3 878.4	1 497.4	19 153	4.9	12.8	7 152	1.8	4.8	–9.4	11.4	–1.9	13.7
Delta County	717.9	277.2	4 857	6.8	17.5	2 305	3.2	8.3	.4	–1.7	1.3	4.9
Denton County	2 301.2	888.5	273 525	118.9	307.9	112 263	48.8	126.4	91.1	89.2	104.8	117.4
DeWitt County	2 355.0	909.3	18 840	8.0	20.7	8 568	3.6	9.4	–.2	1.3	4.1	15.7
Dickens County	2 342.0	904.3	2 571	1.1	2.8	1 564	.7	1.7	–27.3	–5.2	–3.0	–4.2
Dimmit County	3 447.3	1 331.0	10 433	3.0	7.8	3 991	1.2	3.0	–8.1	25.8	9.5	33.0
Donley County	2 408.2	929.8	3 696	1.5	4.0	2 304	1.0	2.5	–9.2	11.9	9.1	27.8
Duval County	4 643.5	1 792.9	12 918	2.8	7.2	5 127	1.1	2.9	3.2	6.8	19.0	9.5
Eastland County	2 398.6	926.1	18 488	7.7	20.0	9 768	4.1	10.5	–5.0	7.7	4.3	13.2
Ector County	2 333.9	901.1	118 934	51.0	132.0	48 789	20.9	54.1	3.1	24.5	14.5	38.7
Edwards County	5 490.7	2 119.9	2 266	.4	1.1	1 550	.3	.7	11.5	–3.4	22.7	33.9
Ellis County	2 434.6	940.0	85 167	35.0	90.6	31 314	12.9	33.3	42.6	28.1	46.9	32.7

TIPSII [UPF] GPH21 CENSUS90 71583900 08/27/93 11:03 AM MACHINE: C DATA:CENSUS90*PH21TIPSDA00. 08/26/93 14:50:22 TAPE: NONE FRAME: 141
TSF:CENSUS90*92. 08/26/93 14:51:46 UTF:CENSUS90*93. 08/26/93 14:51:47 META:CENSUS90*PH21TABLES00. 08/26/93 15:23:55

Table 31. **Land Area, Population, and Housing Units: 1990**—Con.

[For information concerning historical counts, see "User Notes." Density is computed using land area. For definitions of terms and meanings of symbols, see text]

State County	Land area		Population			Housing units			Percent change			
									Population		Housing units	
	Square kilometers	Square miles	Total	Per square kilometer	Per square mile	Total	Per square kilometer	Per square mile	1980 to 1990	1970 to 1980	1980 to 1990	1970 to 1980
Texas—Con.												
El Paso County	2 623.9	1 013.1	591 610	225.5	584.0	187 473	71.4	185.0	23.3	33.6	26.7	46.2
Erath County	2 813.8	1 086.4	27 991	9.9	25.8	12 758	4.5	11.7	24.1	24.4	25.7	32.1
Falls County	1 992.1	769.1	17 712	8.9	23.0	7 733	3.9	10.1	–1.2	3.7	–2.5	15.2
Fannin County	2 309.1	891.6	24 804	10.7	27.8	11 504	5.0	12.9	2.1	7.0	10.7	12.8
Fayette County	2 460.8	950.1	20 095	8.2	21.2	10 756	4.4	11.3	6.7	6.7	12.9	19.9
Fisher County	2 334.2	901.2	4 842	2.1	5.4	2 413	1.0	2.7	–17.7	–7.0	–8.6	–5.1
Floyd County	2 570.1	992.3	8 497	3.3	8.6	3 535	1.4	3.6	–13.5	–10.9	–8.3	–5.6
Foard County	1 830.4	706.7	1 794	1.0	2.5	890	.5	1.3	–16.8	–2.3	–18.3	1.9
Fort Bend County	2 266.4	875.0	225 421	99.5	257.6	77 075	34.0	88.1	72.1	150.3	78.4	187.3
Franklin County	739.9	285.7	7 802	10.5	27.3	4 219	5.7	14.8	13.2	30.3	32.6	47.5
Freestone County	2 292.8	885.3	15 818	6.9	17.9	7 812	3.4	8.8	6.7	33.4	14.2	38.8
Frio County	2 934.8	1 133.1	13 472	4.6	11.9	4 879	1.7	4.3	–2.2	23.5	.4	40.7
Gaines County	3 891.3	1 502.4	14 123	3.6	9.4	5 221	1.3	3.5	7.4	13.4	11.8	17.7
Galveston County	1 032.6	398.7	217 399	210.5	545.3	99 451	96.3	249.4	11.1	15.3	20.0	33.9
Garza County	2 319.7	895.6	5 143	2.2	5.7	2 184	.9	2.4	–3.5	.9	7.1	1.0
Gillespie County	2 748.4	1 061.2	17 204	6.3	16.2	8 265	3.0	7.8	27.1	28.2	32.8	38.9
Glasscock County	2 333.1	900.8	1 447	.6	1.6	600	.3	.7	11.0	12.9	4.3	32.8
Goliad County	2 210.8	853.6	5 980	2.7	7.0	2 835	1.3	3.3	15.2	6.7	33.8	14.2
Gonzales County	2 765.7	1 067.9	17 205	6.2	16.1	7 810	2.8	7.3	1.5	3.5	6.9	15.9
Gray County	2 404.4	928.3	23 967	10.0	25.8	11 532	4.8	12.4	–9.1	–2.0	2.7	5.8
Grayson County	2 418.2	933.7	95 021	39.3	101.8	44 223	18.3	47.4	5.8	7.9	12.0	24.9
Gregg County	709.8	274.1	104 948	147.9	382.9	44 689	63.0	163.0	5.5	31.0	13.1	44.6
Grimes County	2 056.0	793.8	18 828	9.2	23.7	7 744	3.8	9.8	38.6	14.6	21.3	28.6
Guadalupe County	1 842.0	711.2	64 873	35.2	91.2	25 592	13.9	36.0	38.9	39.2	42.1	51.3
Hale County	2 602.3	1 004.7	34 671	13.3	34.5	13 168	5.1	13.1	–7.7	10.1	–6.1	13.7
Hall County	2 339.1	903.1	3 905	1.7	4.3	2 189	.9	2.4	–30.1	–6.9	–16.7	.6
Hamilton County	2 164.7	835.8	7 733	3.6	9.3	4 266	2.0	5.1	–6.7	15.3	–2.4	27.4
Hansford County	2 382.5	919.9	5 848	2.5	6.4	2 525	1.1	2.7	–5.7	–2.1	–.3	16.7
Hardeman County	1 801.2	695.4	5 283	2.9	7.6	2 678	1.5	3.9	–16.9	–6.2	–6.2	–9.0
Hardin County	2 316.4	894.4	41 320	17.8	46.2	16 486	7.1	18.4	1.5	35.8	7.3	49.6
Harris County	4 478.1	1 729.0	2 818 199	629.3	1 630.0	1 173 808	262.1	678.9	17.0	38.3	19.2	67.5
Harrison County	2 328.0	898.8	57 483	24.7	64.0	23 481	10.1	26.1	10.0	16.6	15.9	29.3
Hartley County	3 787.5	1 462.4	3 634	1.0	2.5	1 541	.4	1.1	–8.8	43.3	.1	53.4
Haskell County	2 338.9	903.0	6 820	2.9	7.6	3 843	1.6	4.3	–11.6	–9.1	5.0	–1.2
Hays County	1 755.9	677.9	65 614	37.4	96.8	25 247	14.4	37.2	61.6	46.9	74.5	75.2
Hemphill County	2 356.2	909.7	3 720	1.6	4.1	1 712	.7	1.9	–29.8	72.0	–15.3	73.4
Henderson County	2 264.6	874.4	58 543	25.9	67.0	31 779	14.0	36.3	37.4	61.0	35.8	104.9
Hidalgo County	4 063.9	1 569.1	383 545	94.4	244.4	128 241	31.6	81.7	35.4	56.1	43.7	76.1
Hill County	2 492.7	962.4	27 146	10.9	28.2	12 899	5.2	13.4	8.5	10.7	8.0	23.6
Hockley County	2 352.5	908.3	24 199	10.3	26.6	9 279	3.9	10.2	4.2	13.9	10.3	19.7
Hood County	1 092.0	421.6	28 981	26.5	68.7	14 958	13.7	35.5	63.6	178.2	67.7	234.6
Hopkins County	2 032.5	784.8	28 833	14.2	36.7	12 676	6.2	16.2	14.2	21.9	18.3	30.9
Houston County	3 188.3	1 231.0	21 375	6.7	17.4	10 265	3.2	8.3	–4.0	24.9	10.9	39.9
Howard County	2 338.6	902.9	32 343	13.8	35.8	13 651	5.8	15.1	–2.3	–12.2	–1.5	8.4
Hudspeth County	11 839.8	4 571.3	2 915	.2	.6	1 288	.1	.3	6.9	14.0	12.5	14.2
Hunt County	2 178.8	841.2	64 343	29.5	76.5	28 959	13.3	34.4	16.5	15.2	20.2	26.0
Hutchinson County	2 298.4	887.4	25 689	11.2	28.9	11 419	5.0	12.9	–2.2	7.6	4.8	12.5
Irion County	2 723.6	1 051.6	1 629	.6	1.5	842	.3	.8	17.5	29.5	19.9	32.5
Jack County	2 376.2	917.4	6 981	2.9	7.6	3 497	1.5	3.8	–5.7	10.4	3.7	16.8
Jackson County	2 148.5	829.5	13 039	6.1	15.7	5 841	2.7	7.0	–2.2	2.9	8.5	18.7
Jasper County	2 428.0	937.5	31 102	12.8	33.2	13 824	5.7	14.7	1.0	24.7	7.3	46.5
Jeff Davis County	5 865.3	2 264.6	1 946	.3	.9	1 348	.2	.6	18.2	7.9	40.0	4.6
Jefferson County	2 340.3	903.6	239 397	102.3	264.9	101 289	43.3	112.1	–3.6	.9	4.5	17.2
Jim Hogg County	2 942.7	1 136.2	5 109	1.7	4.5	2 103	.7	1.9	–1.0	11.0	19.1	16.3
Jim Wells County	2 239.4	864.7	37 679	16.8	43.6	13 948	6.2	16.1	3.2	10.5	14.7	20.0
Johnson County	1 889.2	729.4	97 165	51.4	133.2	37 029	19.6	50.8	43.6	47.8	49.4	54.3
Jones County	2 411.5	931.1	16 490	6.8	17.7	7 639	3.2	8.2	–4.4	7.2	2.4	11.1
Karnes County	1 943.5	750.4	12 455	6.4	16.6	5 117	2.6	6.8	–8.3	1.0	–3.0	17.2
Kaufman County	2 036.1	786.1	52 220	25.6	66.4	20 097	9.9	25.6	33.8	20.5	40.5	33.9
Kendall County	1 715.9	662.5	14 589	8.5	22.0	6 137	3.6	9.3	37.2	52.7	30.3	45.2
Kenedy County	3 773.3	1 456.9	460	.1	.3	213	.1	.1	–15.2	–19.8	3.9	6.2
Kent County	2 337.2	902.4	1 010	.4	1.1	603	.3	.7	–11.7	–20.1	9.8	–15.3
Kerr County	2 865.3	1 106.3	36 304	12.7	32.8	17 161	6.0	15.5	26.1	47.9	30.6	66.3
Kimble County	3 239.6	1 250.8	4 122	1.3	3.3	2 593	.8	2.1	1.5	4.1	7.4	23.8
King County	2 363.0	912.3	354	.1	.4	191	.1	.2	–16.6	–8.3	–11.1	7.0
Kinney County	3 531.6	1 363.5	3 119	.9	2.3	1 821	.5	1.3	36.9	13.6	65.4	54.9
Kleberg County	2 256.0	871.1	30 274	13.4	34.8	12 008	5.3	13.8	–9.1	.6	7.1	16.5
Knox County	2 212.3	854.2	4 837	2.2	5.7	2 459	1.1	2.9	–9.1	–10.7	.9	–8.4
Lamar County	2 375.2	917.1	43 949	18.5	47.9	18 964	8.0	20.7	4.3	16.9	7.6	27.6
Lamb County	2 632.2	1 016.3	15 072	5.7	14.8	6 531	2.5	6.4	–19.2	5.1	–6.5	–.6
Lampasas County	1 844.3	712.1	13 521	7.3	19.0	6 193	3.4	8.7	12.6	28.8	21.6	33.5
La Salle County	3 856.5	1 489.0	5 254	1.4	3.5	2 244	.6	1.5	–4.6	10.0	3.3	26.9
Lavaca County	2 512.3	970.0	18 690	7.4	19.3	9 549	3.8	9.8	–1.6	6.1	9.2	16.7
Lee County	1 628.0	628.6	12 854	7.9	20.4	5 773	3.5	9.2	17.4	36.1	32.0	30.6
Leon County	2 776.8	1 072.1	12 665	4.6	11.8	7 019	2.5	6.5	32.0	9.8	43.6	9.0
Liberty County	3 003.9	1 159.8	52 726	17.6	45.5	22 243	7.4	19.2	12.0	42.6	12.3	56.7
Limestone County	2 354.0	908.9	20 946	8.9	23.0	9 922	4.2	10.9	3.6	11.7	11.4	29.6
Lipscomb County	2 414.3	932.2	3 143	1.3	3.4	1 683	.7	1.8	–16.4	8.0	8.0	11.7
Live Oak County	2 684.3	1 036.4	9 556	3.6	9.2	5 519	2.1	5.3	–.4	43.4	12.7	59.1
Llano County	2 421.3	934.9	11 631	4.8	12.4	9 773	4.0	10.5	14.7	45.4	29.1	58.3
Loving County	1 743.4	673.1	107	.1	.2	59	–	.1	17.6	–44.4	18.0	–34.1
Lubbock County	2 330.0	899.6	222 636	95.6	247.5	91 770	39.4	102.0	5.2	18.0	14.0	37.2
Lynn County	2 310.1	891.9	6 758	2.9	7.6	2 978	1.3	3.3	–21.4	–5.4	–6.0	–7.7
McCulloch County	2 769.7	1 069.4	8 778	3.2	8.2	4 424	1.6	4.1	.5	1.9	8.7	11.8
McLennan County	2 698.6	1 041.9	189 123	70.1	181.5	78 857	29.2	75.7	10.8	15.7	19.6	25.5
McMullen County	2 882.9	1 113.1	817	.3	.7	565	.2	.5	3.5	–27.8	10.8	16.7
Madison County	1 216.5	469.7	10 931	9.0	23.3	4 326	3.6	9.2	2.6	38.4	10.9	37.4
Marion County	987.4	381.2	9 984	10.1	26.2	5 729	5.8	15.0	–3.5	21.6	1.7	54.9
Martin County	2 369.5	914.9	4 956	2.1	5.4	2 039	.9	2.2	5.8	–1.8	11.1	4.4
Mason County	2 414.3	932.1	3 423	1.4	3.7	2 356	1.0	2.5	–7.0	9.7	17.2	28.4

TIPSII [UPF] GPH21 CENSUS90 71583900 08/27/93 11:03 AM MACHINE: C DATA:CENSUS90*PH21TIPSDA00. 08/26/93 14:50:22 TAPE: NONE FRAME: 142
TSF:CENSUS90*92. 08/26/93 14:51:46 UTF:CENSUS90*93. 08/26/93 14:51:47 META:CENSUS90*PH21TABLES00. 08/26/93 15:23:55

Table 31. **Land Area, Population, and Housing Units: 1990**—Con.

[For information concerning historical counts, see "User Notes." Density is computed using land area. For definitions of terms and meanings of symbols, see text]

State County	Land area		Population			Housing units			Percent change			
									Population		Housing units	
	Square kilometers	Square miles	Total	Per square kilometer	Per square mile	Total	Per square kilometer	Per square mile	1980 to 1990	1970 to 1980	1980 to 1990	1970 to 1980
Texas—Con.												
Matagorda County	2 886.7	1 114.5	36 928	12.8	33.1	18 540	6.4	16.6	–2.3	35.5	14.4	47.8
Maverick County	3 315.6	1 280.2	36 378	11.0	28.4	11 143	3.4	8.7	15.9	73.5	28.5	85.0
Medina County	3 439.2	1 327.9	27 312	7.9	20.6	10 860	3.2	8.2	17.9	14.4	23.9	23.3
Menard County	2 336.1	902.0	2 252	1.0	2.5	1 562	.7	1.7	–3.9	–11.2	10.9	11.7
Midland County	2 331.8	900.3	106 611	45.7	118.4	45 181	19.4	50.2	29.0	26.3	44.1	37.3
Milam County	2 633.5	1 016.8	22 946	8.7	22.6	10 511	4.0	10.3	.9	13.5	12.0	19.7
Mills County	1 937.8	748.2	4 531	2.3	6.1	2 582	1.3	3.5	1.2	6.3	13.4	14.8
Mitchell County	2 357.2	910.1	8 016	3.4	8.8	4 559	1.9	5.0	–11.7	.2	4.7	10.6
Montague County	2 410.6	930.7	17 274	7.2	18.6	9 262	3.8	10.0	–.7	13.6	8.5	27.7
Montgomery County	2 704.8	1 044.3	182 201	67.4	174.5	73 871	27.3	70.7	43.2	157.1	49.3	168.8
Moore County	2 330.3	899.7	17 865	7.7	19.9	6 837	2.9	7.6	7.8	17.9	12.4	24.0
Morris County	659.2	254.5	13 200	20.0	51.9	5 800	8.8	22.8	–9.7	18.8	2.0	31.3
Motley County	2 562.6	989.4	1 532	.6	1.5	1 026	.4	1.0	–21.3	–10.4	7.1	–7.9
Nacogdoches County	2 452.3	946.8	54 753	22.3	57.8	22 768	9.3	24.0	17.0	28.7	24.3	48.9
Navarro County	2 774.4	1 071.2	39 926	14.4	37.3	17 219	6.2	16.1	13.0	13.4	15.2	19.7
Newton County	2 415.8	932.8	13 569	5.6	14.5	6 378	2.6	6.8	2.4	13.7	4.4	33.0
Nolan County	2 362.2	912.1	16 594	7.0	18.2	7 462	3.2	8.2	–4.3	7.0	–	14.4
Nueces County	2 165.0	835.9	291 145	134.5	348.3	114 326	52.8	136.8	8.5	12.9	21.1	26.4
Ochiltree County	2 376.7	917.6	9 128	3.8	9.9	3 996	1.7	4.4	–4.7	–1.1	3.4	16.5
Oldham County	3 886.9	1 500.7	2 278	.6	1.5	861	.2	.6	–.1	1.1	8.0	11.8
Orange County	923.1	356.4	80 509	87.2	225.9	32 032	34.7	89.9	–3.9	17.8	4.5	38.0
Palo Pinto County	2 468.2	953.0	25 055	10.2	26.3	13 349	5.4	14.0	4.1	–16.8	9.1	4.3
Panola County	2 074.5	801.0	22 035	10.6	27.5	9 700	4.7	12.1	6.3	30.4	10.6	40.5
Parker County	2 340.3	903.6	64 785	27.7	71.7	26 044	11.1	28.8	45.2	31.6	47.0	50.6
Parmer County	2 283.7	881.7	9 863	4.3	11.2	3 685	1.6	4.2	–10.5	5.0	–7.3	8.2
Pecos County	12 338.8	4 764.0	14 675	1.2	3.1	5 841	.5	1.2	.4	6.3	9.7	17.2
Polk County	2 738.6	1 057.4	30 687	11.2	29.0	18 662	6.8	17.6	25.7	68.8	31.6	132.8
Potter County	2 355.5	909.4	97 874	41.6	107.6	42 927	18.2	47.2	–.7	9.0	4.6	12.2
Presidio County	9 986.5	3 855.8	6 637	.7	1.7	2 890	.3	.7	27.9	7.1	36.6	18.7
Rains County	601.1	232.1	6 715	11.2	28.9	3 533	5.9	15.2	38.8	29.0	43.0	36.0
Randall County	2 368.5	914.5	89 673	37.9	98.1	37 807	16.0	41.3	19.5	39.3	32.5	64.6
Reagan County	3 044.3	1 175.4	4 514	1.5	3.8	1 685	.6	1.4	9.2	27.7	12.4	24.6
Real County	1 812.9	700.0	2 412	1.3	3.4	2 049	1.1	2.9	–2.2	22.7	33.3	49.2
Red River County	2 720.1	1 050.2	14 317	5.3	13.6	6 650	2.4	6.3	–11.0	12.6	–2.1	21.8
Reeves County	6 827.4	2 636.1	15 852	2.3	6.0	6 044	.9	2.3	.3	–4.3	7.5	5.2
Refugio County	1 995.2	770.3	7 976	4.0	10.4	3 739	1.9	4.9	–14.0	–2.1	3.5	8.0
Roberts County	2 393.5	924.1	1 025	.4	1.1	492	.2	.5	–13.5	22.8	–	14.7
Robertson County	2 213.5	854.6	15 511	7.0	18.2	7 338	3.3	8.6	5.9	1.8	5.8	21.8
Rockwall County	333.6	128.8	25 604	76.8	198.8	9 816	29.4	76.2	76.2	106.2	77.6	121.7
Runnels County	2 731.2	1 054.5	11 294	4.1	10.7	5 345	2.0	5.1	–4.8	–1.8	–3.1	7.6
Rusk County	2 392.2	923.6	43 735	18.3	47.4	19 092	8.0	20.7	5.7	21.3	12.3	26.3
Sabine County	1 269.9	490.3	9 586	7.5	19.6	6 996	5.5	14.3	10.2	21.1	10.7	111.9
San Augustine County	1 367.3	527.9	7 999	5.9	15.2	4 168	3.0	7.9	–8.8	11.8	–2.2	44.6
San Jacinto County	1 478.1	570.7	16 372	11.1	28.7	9 823	6.6	17.2	43.2	70.6	51.0	118.1
San Patricio County	1 791.7	691.8	58 749	32.8	84.9	22 126	12.3	32.0	1.3	22.7	13.6	28.4
San Saba County	2 938.5	1 134.5	5 401	1.8	4.8	3 078	1.0	2.7	–7.4	5.4	7.2	17.7
Schleicher County	3 394.7	1 310.7	2 990	.9	2.3	1 288	.4	1.0	6.0	23.8	6.4	17.0
Scurry County	2 337.7	902.6	18 634	8.0	20.6	7 702	3.3	8.5	2.4	15.4	6.4	16.6
Shackelford County	2 367.3	914.0	3 316	1.4	3.6	1 755	.7	1.9	–15.2	17.8	–.8	13.9
Shelby County	2 057.0	794.2	22 034	10.7	27.7	10 616	5.2	13.4	–4.4	17.3	1.3	39.1
Sherman County	2 390.8	923.1	2 858	1.2	3.1	1 293	.5	1.4	–9.9	–13.1	.5	4.1
Smith County	2 404.8	928.5	151 309	62.9	163.0	64 369	26.8	69.3	17.9	32.2	25.8	50.5
Somervell County	484.8	187.2	5 360	11.1	28.6	2 429	5.0	13.0	29.0	48.7	29.4	49.6
Starr County	3 167.9	1 223.1	40 518	12.8	33.1	12 209	3.9	10.0	48.6	54.0	55.9	57.0
Stephens County	2 317.3	894.7	9 010	3.9	10.1	4 982	2.1	5.6	–9.1	18.0	1.7	32.1
Sterling County	2 391.7	923.4	1 438	.6	1.6	623	.3	.7	19.2	14.2	12.7	27.4
Stonewall County	2 379.6	918.7	2 013	.8	2.2	1 085	.5	1.2	–16.2	.4	–4.6	10.0
Sutton County	3 765.6	1 453.9	4 135	1.1	2.8	1 924	.5	1.3	–19.3	61.6	–4.2	53.7
Swisher County	2 332.3	900.5	8 133	3.5	9.0	3 497	1.5	3.9	–16.3	–6.2	–10.4	2.8
Tarrant County	2 236.5	863.5	1 170 103	523.2	1 355.1	491 152	219.6	568.8	35.9	20.3	45.4	39.7
Taylor County	2 371.7	915.7	119 655	50.5	130.7	49 988	21.1	54.6	7.9	13.4	20.1	23.4
Terrell County	6 107.0	2 357.9	1 410	.2	.6	810	.1	.3	–11.5	–17.7	–14.5	11.0
Terry County	2 304.8	889.9	13 218	5.7	14.9	5 296	2.3	6.0	–9.2	3.3	–2.6	13.4
Throckmorton County	2 363.1	912.4	1 880	.8	2.1	1 106	.5	1.2	–8.3	–6.8	–.4	5.8
Titus County	1 063.4	410.6	24 009	22.6	58.5	9 357	8.8	22.8	12.0	28.4	10.8	33.7
Tom Green County	3 942.5	1 522.2	98 458	25.0	64.7	40 135	10.2	26.4	16.1	19.3	22.1	31.9
Travis County	2 562.6	989.4	576 407	224.9	582.6	264 173	103.1	267.0	37.4	42.0	50.9	73.5
Trinity County	1 794.6	692.9	11 445	6.4	16.5	7 200	4.0	10.4	21.1	23.9	22.8	84.9
Tyler County	2 390.5	923.0	16 646	7.0	18.0	9 047	3.8	9.8	2.6	30.7	8.1	43.4
Upshur County	1 522.2	587.7	31 370	20.6	53.4	12 887	8.5	21.9	9.7	36.3	12.1	54.0
Upton County	3 216.2	1 241.8	4 447	1.4	3.6	1 868	.6	1.5	–3.6	–1.6	–.3	2.5
Uvalde County	4 031.7	1 556.6	23 340	5.8	15.0	9 692	2.4	6.2	4.0	29.4	16.1	32.9
Val Verde County	8 212.0	3 170.7	38 721	4.7	12.2	13 905	1.7	4.4	7.8	30.7	13.4	46.4
Van Zandt County	2 198.4	848.8	37 944	17.3	44.7	17 013	7.7	20.0	20.7	41.8	24.8	50.1
Victoria County	2 285.9	882.6	74 361	32.5	84.3	29 162	12.8	33.0	8.1	28.0	18.3	46.2
Walker County	2 039.7	787.5	50 917	25.0	64.7	18 349	9.0	23.3	21.8	51.0	26.9	81.6
Waller County	1 330.3	513.6	23 390	17.6	45.5	8 824	6.6	17.2	18.1	38.6	31.3	53.0
Ward County	2 164.1	835.6	13 115	6.1	15.7	5 365	2.5	6.4	–6.1	7.4	2.0	19.0
Washington County	1 578.0	609.3	26 154	16.6	42.9	11 717	7.4	19.2	18.9	16.7	21.5	31.3
Webb County	8 694.6	3 357.0	133 239	15.3	39.7	37 197	4.3	11.1	34.2	36.2	34.0	42.1
Wharton County	2 823.6	1 090.2	39 955	14.2	36.6	16 277	5.8	14.9	–.6	9.6	6.4	25.1
Wheeler County	2 368.0	914.3	5 879	2.5	6.4	3 071	1.3	3.4	–17.5	10.9	–4.0	11.1
Wichita County	1 625.7	627.7	122 378	75.3	195.0	51 413	31.6	81.9	1.1	.4	6.3	15.8
Wilbarger County	2 515.2	971.1	15 121	6.0	15.6	6 812	2.7	7.0	–5.0	3.8	4.2	6.1
Willacy County	1 545.5	596.7	17 705	11.5	29.7	6 072	3.9	10.2	1.2	12.4	13.6	13.3
Williamson County	2 912.1	1 124.4	139 551	47.9	124.1	54 466	18.7	48.4	82.4	105.1	92.9	113.7
Wilson County	2 090.6	807.2	22 650	10.8	28.1	8 516	4.1	10.6	35.2	28.5	37.2	43.3
Winkler County	2 178.5	841.1	8 626	4.0	10.3	3 708	1.7	4.4	–13.2	3.2	–3.7	7.7
Wise County	2 343.1	904.7	34 679	14.8	38.3	14 219	6.1	15.7	30.5	35.0	29.1	48.2
Wood County	1 684.3	650.3	29 380	17.4	45.2	14 541	8.6	22.4	19.0	32.9	27.1	48.9
Yoakum County	2 071.4	799.8	8 786	4.2	11.0	3 372	1.6	4.2	5.9	13.0	11.5	22.5
Young County	2 389.0	922.4	18 126	7.6	19.7	8 523	3.6	9.2	–4.9	23.9	3.4	28.1
Zapata County	2 581.8	996.8	9 279	3.6	9.3	4 225	1.6	4.2	40.0	52.3	38.3	83.3
Zavala County	3 363.3	1 298.6	12 162	3.6	9.4	4 180	1.2	3.2	4.3	2.6	18.4	10.9

TIPSII [UPF] GPH21 CENSUS90 71583900 08/27/93 11:03 AM MACHINE: C DATA:CENSUS90*PH21TIPSDA00. 08/26/93 14:50:22 TAPE: NONE FRAME: 143
TSF:CENSUS90*92. 08/26/93 14:51:46 UTF:CENSUS90*93. 08/26/93 14:51:47 META:CENSUS90*PH21TABLES00. 08/26/93 15:23:55

Table 31. **Land Area, Population, and Housing Units: 1990**—Con.

[For information concerning historical counts, see "User Notes." Density is computed using land area. For definitions of terms and meanings of symbols, see text]

State County	Land area		Population			Housing units			Percent change			
									Population		Housing units	
	Square kilometers	Square miles	Total	Per square kilometer	Per square mile	Total	Per square kilometer	Per square mile	1980 to 1990	1970 to 1980	1980 to 1990	1970 to 1980
Utah	212 815.5	82 168.1	1 722 850	8.1	21.0	598 388	2.8	7.3	17.9	37.9	22.1	55.2
Beaver County	6 708.4	2 590.1	4 765	.7	1.8	2 200	.3	.8	8.8	15.2	21.1	27.2
Box Elder County	14 824.3	5 723.7	36 485	2.5	6.4	11 890	.8	2.1	9.8	18.1	15.5	23.7
Cache County	3 016.4	1 164.6	70 183	23.3	60.3	22 053	7.3	18.9	22.7	35.1	16.9	51.1
Carbon County	3 829.5	1 478.6	20 228	5.3	13.7	8 713	2.3	5.9	–8.7	41.7	6.4	45.2
Daggett County	1 808.8	698.4	690	.4	1.0	825	.5	1.2	–10.2	15.5	11.9	140.8
Davis County	788.6	304.5	187 941	238.3	617.2	55 777	70.7	183.2	28.3	48.0	34.2	71.6
Duchesne County	8 387.4	3 238.4	12 645	1.5	3.9	5 860	.7	1.8	.6	72.1	30.9	90.7
Emery County	11 531.0	4 452.1	10 332	.9	2.3	3 928	.3	.9	–9.7	122.9	6.1	109.7
Garfield County	13 402.0	5 174.5	3 980	.3	.8	2 488	.2	.5	8.4	16.3	40.6	45.6
Grand County	9 535.8	3 681.8	6 620	.7	1.8	2 992	.3	.8	–19.6	23.2	–1.7	49.0
Iron County	8 543.1	3 298.5	20 789	2.4	6.3	8 499	1.0	2.6	19.8	42.5	36.0	67.6
Juab County	8 785.0	3 391.9	5 817	.7	1.7	2 311	.3	.7	5.2	20.9	17.4	24.8
Kane County	10 339.7	3 992.2	5 169	.5	1.3	3 237	.3	.8	28.5	66.2	48.1	113.1
Millard County	17 067.1	6 589.6	11 333	.7	1.7	4 125	.2	.6	26.3	28.4	25.4	34.0
Morgan County	1 577.6	609.1	5 528	3.5	9.1	1 681	1.1	2.8	12.4	23.4	20.1	26.1
Piute County	1 962.9	757.9	1 277	.7	1.7	704	.4	.9	–3.8	14.2	13.7	30.0
Rich County	2 664.1	1 028.6	1 725	.6	1.7	1 859	.7	1.8	–17.8	30.0	24.2	87.1
Salt Lake County	1 909.9	737.4	725 956	380.1	984.5	257 339	134.7	349.0	17.3	35.0	19.9	53.7
San Juan County	20 255.7	7 820.7	12 621	.6	1.6	4 650	.2	.6	3.0	27.6	24.1	55.0
Sanpete County	4 113.3	1 588.2	16 259	4.0	10.2	6 570	1.6	4.1	11.2	33.2	16.5	44.2
Sevier County	4 947.9	1 910.4	15 431	3.1	8.1	6 059	1.2	3.2	4.8	45.8	11.7	50.6
Summit County	4 846.3	1 871.2	15 518	3.2	8.3	11 256	2.3	6.0	52.2	73.5	91.5	103.9
Tooele County	17 989.9	6 945.9	26 601	1.5	3.8	9 510	.5	1.4	2.2	20.8	11.0	32.7
Uintah County	11 596.2	4 477.3	22 211	1.9	5.0	8 142	.7	1.8	8.3	61.7	23.0	78.3
Utah County	5 175.9	1 998.4	263 590	50.9	131.9	72 820	14.1	36.4	20.9	58.3	16.8	73.3
Wasatch County	3 058.6	1 180.9	10 089	3.3	8.5	4 465	1.5	3.8	18.4	45.4	–.1	82.8
Washington County	6 286.4	2 427.2	48 560	7.7	20.0	19 523	3.1	8.0	86.3	90.7	100.8	121.6
Wayne County	6 372.6	2 460.5	2 177	.3	.9	1 061	.2	.4	13.9	28.9	25.1	52.5
Weber County	1 490.8	575.6	158 330	106.2	275.1	57 851	38.8	100.5	9.5	14.5	14.6	29.9
Vermont	23 955.8	9 249.3	562 758	23.5	60.8	271 214	11.3	29.3	10.0	15.0	21.5	35.1
Addison County	1 994.4	770.0	32 953	16.5	42.8	14 022	7.0	18.2	12.1	21.2	16.8	40.6
Bennington County	1 751.7	676.3	35 845	20.5	53.0	18 501	10.6	27.4	7.5	13.9	18.6	31.1
Caledonia County	1 686.0	651.0	27 846	16.5	42.8	13 449	8.0	20.7	7.9	13.2	15.8	31.1
Chittenden County	1 395.9	539.0	131 761	94.4	244.5	52 095	37.3	96.7	14.0	16.5	26.0	34.8
Essex County	1 723.1	665.3	6 405	3.7	9.6	4 403	2.6	6.6	1.5	16.6	18.9	43.0
Franklin County	1 650.0	637.1	39 980	24.2	62.8	17 250	10.5	27.1	14.9	11.2	19.3	26.7
Grand Isle County	214.0	82.6	5 318	24.9	64.4	4 135	19.3	50.1	15.3	29.1	16.3	35.8
Lamoille County	1 192.9	460.6	19 735	16.5	42.8	9 872	8.3	21.4	17.7	26.0	31.0	51.1
Orange County	1 783.8	688.7	26 149	14.7	38.0	12 336	6.9	17.9	15.0	28.6	17.7	49.4
Orleans County	1 804.9	696.9	24 053	13.3	34.5	12 997	7.2	18.6	2.6	16.3	16.3	29.4
Rutland County	2 414.4	932.2	62 142	25.7	66.7	31 181	12.9	33.4	6.5	10.8	21.0	31.8
Washington County	1 786.0	689.6	54 928	30.8	79.7	25 328	14.2	36.7	4.8	9.9	14.5	36.0
Windham County	2 042.9	788.8	41 588	20.4	52.7	25 796	12.6	32.7	12.6	10.3	31.9	33.4
Windsor County	2 515.7	971.3	54 055	21.5	55.7	29 849	11.9	30.7	5.9	15.8	23.0	38.7
Virginia	102 558.2	39 597.8	6 187 358	60.3	156.3	2 496 334	24.3	63.0	15.7	14.9	23.5	35.3
Accomack County	1 177.4	454.6	31 703	26.9	69.7	15 840	13.5	34.8	1.4	7.8	14.7	17.8
Albemarle County	1 871.9	722.8	68 040	36.3	94.1	25 958	13.9	35.9	22.0	47.7	27.5	73.5
Alleghany County	1 154.8	445.9	13 176	11.4	29.5	5 481	4.7	12.3	–8.0	15.0	.9	31.6
Amelia County	924.2	356.8	8 787	9.5	24.6	3 439	3.7	9.6	4.5	10.7	14.0	29.4
Amherst County	1 230.9	475.3	28 578	23.2	60.1	10 598	8.6	22.3	–1.8	11.7	9.6	38.8
Appomattox County	864.3	333.7	12 298	14.2	36.9	4 913	5.7	14.7	2.7	22.4	9.0	36.5
Arlington County	67.0	25.9	170 936	2 551.3	6 599.8	84 847	1 266.4	3 275.9	12.0	–12.3	12.9	5.5
Augusta County	2 516.7	971.7	54 677	21.7	56.3	21 202	8.4	21.8	1.8	21.5	8.1	39.9
Bath County	1 377.6	531.9	4 799	3.5	9.0	2 596	1.9	4.9	–18.0	12.9	2.3	13.3
Bedford County	1 955.0	754.8	45 656	23.4	60.5	19 641	10.0	26.0	30.7	30.7	41.4	55.8
Bland County	929.0	358.7	6 514	7.0	18.2	2 706	2.9	7.5	2.6	17.1	19.5	20.9
Botetourt County	1 405.6	542.7	24 992	17.8	46.1	9 785	7.0	18.0	7.4	27.9	12.3	40.9
Brunswick County	1 466.4	566.2	15 987	10.9	28.2	6 456	4.4	11.4	2.3	–3.2	4.2	24.3
Buchanan County	1 305.1	503.9	31 333	24.0	62.2	12 222	9.4	24.3	–17.4	18.5	–4.2	42.3
Buckingham County	1 504.5	580.9	12 873	8.6	22.2	5 013	3.3	8.6	9.5	10.9	10.4	34.6
Campbell County	1 306.7	504.5	47 572	36.4	94.3	19 008	14.5	37.7	4.7	4.9	16.3	19.5
Caroline County	1 379.5	532.6	19 217	13.9	36.1	7 292	5.3	13.7	7.3	28.6	11.7	58.8
Carroll County	1 234.2	476.5	26 594	21.5	55.8	12 209	9.9	25.6	–2.4	18.1	4.5	43.8
Charles City County	472.6	182.5	6 282	13.3	34.4	2 314	4.9	12.7	–6.0	8.7	6.5	37.8
Charlotte County	1 230.3	475.0	11 688	9.5	24.6	4 947	4.0	10.4	–4.6	–.7	8.5	11.6
Chesterfield County	1 102.6	425.7	209 274	189.8	491.6	77 329	70.1	181.7	48.0	83.5	58.2	116.7
Clarke County	457.5	176.6	12 101	26.5	68.5	4 531	9.9	25.7	21.4	23.0	14.4	29.0
Craig County	854.9	330.1	4 372	5.1	13.2	1 993	2.3	6.0	10.7	12.0	6.4	35.9
Culpeper County	987.2	381.2	27 791	28.2	72.9	10 471	10.6	27.5	22.9	24.2	26.6	41.1
Cumberland County	773.2	298.5	7 825	10.1	26.2	3 170	4.1	10.6	–.6	27.5	3.6	46.4
Dickenson County	861.6	332.7	17 620	20.5	53.0	7 112	8.3	21.4	–10.9	23.2	3.0	36.0
Dinwiddie County	1 304.7	503.8	20 960	16.1	41.6	8 023	6.1	15.9	–7.2	–9.7	17.3	11.7
Essex County	667.7	257.8	8 689	13.0	33.7	4 073	6.1	15.8	–1.9	24.9	–.1	46.6
Fairfax County	1 024.5	395.6	818 584	799.0	2 069.2	307 966	300.6	778.5	37.1	31.4	42.7	65.3
Fauquier County	1 684.3	650.3	48 741	28.9	75.0	17 716	10.5	27.2	35.8	36.1	41.0	48.9
Floyd County	988.0	381.5	12 005	12.2	31.5	5 505	5.6	14.4	3.8	18.3	12.0	36.0
Fluvanna County	744.4	287.4	12 429	16.7	43.2	5 035	6.8	17.5	21.3	34.4	31.5	53.4
Franklin County	1 792.6	692.1	39 549	22.1	57.1	17 526	9.8	25.3	10.7	26.9	29.7	47.4
Frederick County	1 073.8	414.6	45 723	42.6	110.3	17 864	16.6	43.1	33.9	18.2	40.0	34.4
Giles County	927.0	357.9	16 366	17.7	45.7	7 098	7.7	19.8	–8.0	6.4	5.4	19.5
Gloucester County	561.0	216.6	30 131	53.7	139.1	12 451	22.2	57.5	49.9	43.0	49.8	57.0
Goochland County	736.7	284.5	14 163	19.2	49.8	5 203	7.1	18.3	20.4	16.8	29.1	40.3
Grayson County	1 146.5	442.7	16 278	14.2	36.8	7 529	6.6	17.0	–1.7	7.4	10.9	21.3
Greene County	405.6	156.6	10 297	25.4	65.8	4 154	10.2	26.5	35.0	45.3	35.8	88.0
Greensville County	765.2	295.5	8 853	11.6	30.0	3 393	4.4	11.5	–18.7	13.5	–10.4	34.3
Halifax County	2 107.7	813.8	29 033	13.8	35.7	11 790	5.6	14.5	–5.0	1.7	3.9	19.1
Hanover County	1 224.5	472.8	63 306	51.7	133.9	23 727	19.4	50.2	25.6	34.5	37.3	57.8
Henrico County	616.8	238.1	217 881	353.2	915.1	94 539	153.3	397.1	20.6	17.0	34.2	42.2
Henry County	990.4	382.4	56 942	57.5	148.9	23 169	23.4	60.6	–1.1	13.3	10.5	33.3
Highland County	1 077.1	415.9	2 635	2.4	6.3	1 759	1.6	4.2	–10.2	16.1	20.2	25.1
Isle of Wight County	818.2	315.9	25 053	30.6	79.3	9 753	11.9	30.9	16.0	18.1	26.6	41.2
James City County	370.1	142.9	34 859	94.2	243.9	14 330	38.7	100.3	53.1	27.5	65.2	70.9
King and Queen County	819.2	316.3	6 289	7.7	19.9	2 698	3.3	8.5	5.4	8.7	7.5	37.1
King George County	466.2	180.0	13 527	29.0	75.2	5 280	11.3	29.3	28.3	31.1	32.1	47.0
King William County	713.4	275.4	10 913	15.3	39.6	4 193	5.9	15.2	16.9	24.5	21.9	42.4

TIPSII [UPF] GPH21 CENSUS90 71583900 08/27/93 11:03 AM MACHINE: C DATA:CENSUS90*PH21TIPSDA00. 08/26/93 14:50:22 TAPE: NONE FRAME: 144
TSF:CENSUS90*92. 08/26/93 14:51:46 UTF:CENSUS90*93. 08/26/93 14:51:47 META:CENSUS90*PH21TABLES00. 08/26/93 15:23:55

Table 31. **Land Area, Population, and Housing Units: 1990**—Con.

[For information concerning historical counts, see "User Notes." Density is computed using land area. For definitions of terms and meanings of symbols, see text]

State County	Land area		Population			Housing units			Percent change			
									Population		Housing units	
	Square kilometers	Square miles	Total	Per square kilometer	Per square mile	Total	Per square kilometer	Per square mile	1980 to 1990	1970 to 1980	1980 to 1990	1970 to 1980
Virginia—Con.												
Lancaster County	344.9	133.2	10 896	31.6	81.8	5 918	17.2	44.4	7.6	11.0	15.9	29.6
Lee County	1 132.2	437.2	24 496	21.6	56.0	10 263	9.1	23.5	–5.5	27.7	6.3	32.5
Loudoun County	1 346.6	519.9	86 129	64.0	165.7	32 932	24.5	63.3	50.0	54.6	66.8	73.5
Louisa County	1 288.5	497.5	20 325	15.8	40.9	9 080	7.0	18.3	14.0	27.3	28.6	44.4
Lunenburg County	1 118.3	431.8	11 419	10.2	26.4	5 065	4.5	11.7	–5.7	3.7	5.3	20.2
Madison County	832.6	321.5	11 949	14.4	37.2	4 547	5.5	14.1	16.8	18.5	13.8	33.2
Mathews County	221.9	85.7	8 348	37.6	97.4	4 725	21.3	55.1	4.4	11.5	11.8	25.7
Mecklenburg County	1 616.1	624.0	29 241	18.1	46.9	14 589	9.0	23.4	–.6	.1	11.9	33.4
Middlesex County	337.5	130.3	8 653	25.6	66.4	5 486	16.3	42.1	12.1	22.6	11.1	40.1
Montgomery County	1 005.5	388.2	73 913	73.5	190.4	27 770	27.6	71.5	16.4	34.7	24.1	53.7
Nelson County	1 223.5	472.4	12 778	10.4	27.0	7 063	5.8	15.0	4.7	4.3	28.4	37.2
New Kent County	543.5	209.8	10 445	19.2	49.8	3 968	7.3	18.9	19.0	65.7	21.9	98.4
Northampton County	537.1	207.4	13 061	24.3	63.0	6 183	11.5	29.8	–10.6	1.3	.8	5.8
Northumberland County	498.1	192.3	10 524	21.1	54.7	6 841	13.7	35.6	7.1	6.4	22.5	28.7
Nottoway County	815.2	314.7	14 993	18.4	47.6	5 732	7.0	18.2	2.2	2.8	2.0	17.4
Orange County	885.1	341.7	21 421	24.2	62.7	9 038	10.2	26.5	18.6	31.0	22.8	49.6
Page County	805.9	311.1	21 690	26.9	69.7	8 948	11.1	28.8	11.8	17.0	7.4	40.3
Patrick County	1 251.4	483.2	17 473	14.0	36.2	8 125	6.5	16.8	–.9	15.5	15.2	28.5
Pittsylvania County	2 514.5	970.9	55 655	22.1	57.3	22 861	9.1	23.5	–15.8	12.5	–5.6	34.9
Powhatan County	676.8	261.3	15 328	22.6	58.7	4 910	7.3	18.8	17.3	69.7	27.9	95.0
Prince Edward County	913.8	352.8	17 320	19.0	49.1	6 075	6.6	17.2	5.3	14.4	9.5	26.8
Prince George County	687.9	265.6	27 394	39.8	103.1	8 640	12.6	32.5	6.5	–11.4	24.4	18.4
Prince William County	876.5	338.4	215 686	246.1	637.4	74 759	85.3	220.9	49.1	30.2	60.8	55.6
Pulaski County	830.3	320.6	34 496	41.5	107.6	14 740	17.8	46.0	–2.0	19.2	7.3	36.6
Rappahannock County	690.5	266.6	6 622	9.6	24.8	2 964	4.3	11.1	8.7	17.2	9.6	33.6
Richmond County	495.9	191.5	7 273	14.7	38.0	3 179	6.4	16.6	4.6	6.9	5.7	26.7
Roanoke County	649.2	250.7	79 332	122.2	316.4	31 689	48.8	126.4	8.8	8.3	18.2	25.9
Rockbridge County	1 553.1	599.7	18 350	11.8	30.6	7 975	5.1	13.3	2.5	7.7	11.9	27.5
Rockingham County	2 204.6	851.2	57 482	26.1	67.5	22 614	10.3	26.6	.8	19.1	8.4	36.5
Russell County	1 229.4	474.7	28 667	23.3	60.4	11 558	9.4	24.3	–9.6	29.5	.3	51.2
Scott County	1 389.8	536.6	23 204	16.7	43.2	10 003	7.2	18.6	–7.3	2.8	2.3	20.2
Shenandoah County	1 326.7	512.2	31 636	23.8	61.8	15 160	11.4	29.6	14.8	20.6	26.3	36.8
Smyth County	1 171.0	452.1	32 370	27.6	71.6	13 132	11.2	29.0	–2.8	6.4	6.7	26.5
Southampton County	1 554.7	600.3	17 550	11.3	29.2	6 560	4.2	10.9	–6.2	.8	4.9	15.0
Spotsylvania County	1 038.3	400.9	57 403	55.3	143.2	20 483	19.7	51.1	66.7	109.7	72.9	128.1
Stafford County	699.3	270.0	61 236	87.6	226.8	20 529	29.4	76.0	51.3	64.6	54.7	81.4
Surry County	722.9	279.1	6 145	8.5	22.0	2 982	4.1	10.7	1.6	2.8	9.5	33.5
Sussex County	1 271.1	490.8	10 248	8.1	20.9	4 252	3.3	8.7	–5.7	–5.0	7.4	21.5
Tazewell County	1 346.2	519.8	45 960	34.1	88.4	18 901	14.0	36.4	–8.9	26.9	3.4	41.9
Warren County	553.5	213.7	26 142	47.2	122.3	11 223	20.3	52.5	23.3	38.6	17.9	58.8
Washington County	1 461.3	564.2	45 887	31.4	81.3	19 183	13.1	34.0	–1.2	13.8	7.3	32.3
Westmoreland County	593.6	229.2	15 480	26.1	67.5	8 378	14.1	36.6	10.2	15.6	12.1	33.0
Wise County	1 044.7	403.4	39 573	37.9	98.1	15 927	15.2	39.5	–9.7	22.0	1.7	35.7
Wythe County	1 199.8	463.3	25 466	21.2	55.0	10 659	8.9	23.0	–.1	15.3	8.4	35.2
York County	273.5	105.6	42 422	155.1	401.7	15 284	55.9	144.7	19.6	6.8	33.8	23.4
Alexandria city	39.6	15.3	111 183	2 807.7	7 266.9	58 252	1 471.0	3 807.3	7.7	–6.9	11.9	17.2
Bedford city	17.7	6.8	6 073	343.1	893.1	2 625	148.3	386.0	1.4	–.2	.7	26.8
Bristol city	30.0	11.6	18 426	614.2	1 588.4	8 174	272.5	704.7	–3.1	28.2	5.6	52.8
Buena Vista city	17.7	6.8	6 406	361.9	942.1	2 494	140.9	366.8	–4.5	4.5	3.7	21.5
Charlottesville city	26.6	10.3	40 341	1 516.6	3 916.6	16 785	631.0	1 629.6	1.1	2.7	4.9	11.9
Chesapeake city	882.4	340.7	151 976	172.2	446.1	55 742	63.2	163.6	32.7	27.8	46.5	47.1
Clifton Forge city	8.0	3.1	4 679	584.9	1 509.4	2 131	266.4	687.4	–7.2	–8.2	3.2	2.6
Colonial Heights city	19.3	7.5	16 064	832.3	2 141.9	6 592	341.6	878.9	–2.6	9.4	8.5	24.0
Covington city	11.5	4.4	6 991	607.9	1 588.9	3 269	284.3	743.0	–22.8	–9.8	–12.4	4.7
Danville city	111.5	43.1	53 056	475.8	1 231.0	23 297	208.9	540.5	16.2	–1.5	26.6	13.0
Emporia city	17.8	6.9	5 306	298.1	769.0	2 178	122.4	315.7	9.6	–8.6	11.6	7.4
Fairfax city	16.0	6.2	19 622	1 226.4	3 164.8	7 677	479.8	1 238.2	1.2	–14.6	8.9	7.2
Falls Church city	5.2	2.0	9 578	1 841.9	4 789.0	4 668	897.7	2 334.0	.7	–11.6	3.7	19.7
Franklin city	19.9	7.7	7 864	395.2	1 021.3	3 166	159.1	411.2	7.6	6.2	17.8	21.8
Fredericksburg city	27.2	10.5	19 027	699.5	1 812.1	8 063	296.4	767.9	24.2	6.0	27.0	31.9
Galax city	20.9	8.1	6 670	319.1	823.5	2 943	140.8	363.3	2.2	3.9	4.7	23.4
Hampton city	134.2	51.8	133 793	997.0	2 582.9	53 623	399.6	1 035.2	9.1	1.5	22.8	19.5
Harrisonburg city	45.5	17.6	30 707	674.9	1 744.7	10 900	239.6	619.3	56.1	34.7	76.7	36.7
Hopewell city	26.5	10.2	23 101	871.7	2 264.8	9 625	363.2	943.6	–1.2	–.2	3.6	21.5
Lexington city	6.5	2.5	6 959	1 070.6	2 783.6	2 311	355.5	924.4	–4.5	–3.9	–3.2	5.7
Lynchburg city	127.9	49.4	66 049	516.4	1 337.0	27 233	212.9	551.3	–.9	23.4	7.1	38.2
Manassas city	25.9	10.0	27 957	1 079.4	2 795.7	10 232	395.1	1 023.2	81.1	–	85.7	–
Manassas Park city	4.7	1.8	6 734	1 432.8	3 741.1	2 252	479.1	1 251.1	3.2	–	16.6	–
Martinsville city	28.4	11.0	16 162	569.1	1 469.3	7 310	257.4	664.5	–10.8	–7.6	3.3	11.3
Newport News city	177.0	68.3	170 045	960.7	2 489.7	69 728	393.9	1 020.9	17.4	4.9	26.8	31.9
Norfolk city	139.2	53.8	261 229	1 876.6	4 855.6	98 762	709.5	1 835.7	–2.1	–13.2	4.1	4.2
Norton city	18.8	7.3	4 247	225.9	581.8	1 845	98.1	252.7	–10.6	14.0	.3	24.4
Petersburg city	59.3	22.9	38 386	647.3	1 676.2	16 196	273.1	707.2	–6.4	13.7	.4	34.5
Poquoson city	40.2	15.5	11 005	273.8	710.0	3 890	96.8	251.0	26.1	–	31.7	–
Portsmouth city	85.8	33.1	103 907	1 211.0	3 139.2	42 283	492.8	1 277.4	–.5	–5.7	9.5	5.9
Radford city	25.4	9.8	15 940	627.6	1 626.5	5 496	216.4	560.8	20.5	14.0	32.1	26.6
Richmond city	155.7	60.1	203 056	1 304.1	3 378.6	94 141	604.6	1 566.4	–7.3	–12.0	2.9	5.2
Roanoke city	111.1	42.9	96 397	867.7	2 247.0	44 384	399.5	1 034.6	–3.7	8.8	4.0	26.9
Salem city	37.7	14.6	23 756	630.1	1 627.1	9 609	254.9	658.2	–.7	9.0	6.6	30.3
South Boston city	14.3	5.5	6 997	489.3	1 272.2	2 997	209.6	544.9	–1.3	3.0	6.4	16.7
Staunton city	51.2	19.8	24 461	477.8	1 235.4	10 003	195.4	505.2	11.9	–10.7	15.9	11.5
Suffolk city	1 036.2	400.1	52 141	50.3	130.3	20 011	19.3	50.0	9.5	383.1	19.7	362.7
Virginia Beach city	643.2	248.3	393 069	611.1	1 583.0	147 037	228.6	592.2	49.9	52.3	59.8	91.9
Waynesboro city	36.4	14.0	18 549	509.6	1 324.9	7 902	217.1	564.4	21.0	–8.1	27.4	12.4
Williamsburg city	22.3	8.6	11 530	517.0	1 340.7	3 960	177.6	460.5	16.8	8.8	30.2	17.4
Winchester city	24.2	9.3	21 947	906.9	2 359.9	9 808	405.3	1 054.6	8.6	38.1	17.0	59.3
Washington	172 445.4	66 581.2	4 866 692	28.2	73.1	2 032 378	11.8	30.5	17.8	21.1	20.3	38.3
Adams County	4 985.7	1 925.0	13 603	2.7	7.1	5 263	1.1	2.7	2.5	10.4	4.2	28.3
Asotin County	1 647.0	635.9	17 605	10.7	27.7	7 519	4.6	11.8	4.6	21.9	6.8	39.0
Benton County	4 411.1	1 703.1	112 560	25.5	66.1	44 877	10.2	26.4	2.8	62.0	5.2	95.4
Chelan County	7 567.0	2 921.6	52 250	6.9	17.9	25 048	3.3	8.6	16.0	9.6	13.1	20.1
Clallam County	4 520.0	1 745.2	56 464	12.5	32.4	25 225	5.6	14.5	9.3	48.5	15.4	70.2
Clark County	1 626.2	627.9	238 053	146.4	379.1	92 849	57.1	147.9	23.8	49.6	27.5	69.6
Columbia County	2 250.2	868.8	4 024	1.8	4.6	2 046	.9	2.4	–.7	–8.5	12.5	–1.3
Cowlitz County	2 949.3	1 138.7	82 119	27.8	72.1	33 304	11.3	29.2	3.2	15.9	4.9	35.0
Douglas County	4 715.3	1 820.6	26 205	5.6	14.4	10 640	2.3	5.8	18.3	31.9	16.4	47.1
Ferry County	5 708.3	2 204.0	6 295	1.1	2.9	3 239	.6	1.5	8.3	59.0	35.3	54.2

TIPSII [UPF] GPH21 CENSUS90 71583900 08/27/93 11:03 AM MACHINE: C DATA:CENSUS90*PH21TIPSDA00. 08/26/93 14:50:22 TAPE: NONE FRAME: 145
TSF:CENSUS90*92. 08/26/93 14:51:46 UTF:CENSUS90*93. 08/26/93 14:51:47 META:CENSUS90*PH21TABLES00. 08/26/93 15:23:55

Table 31. **Land Area, Population, and Housing Units: 1990**—Con.

[For information concerning historical counts, see "User Notes." Density is computed using land area. For definitions of terms and meanings of symbols, see text]

State County	Land area		Population			Housing units			Percent change			
									Population		Housing units	
	Square kilometers	Square miles	Total	Per square kilometer	Per square mile	Total	Per square kilometer	Per square mile	1980 to 1990	1970 to 1980	1980 to 1990	1970 to 1980
Washington—Con.												
Franklin County	3 217.3	1 242.2	37 473	11.6	30.2	13 664	4.2	11.0	7.0	35.7	2.6	58.1
Garfield County	1 840.3	710.5	2 248	1.2	3.2	1 209	.7	1.7	–8.8	–15.1	5.9	.4
Grant County	6 931.8	2 676.4	54 758	7.9	20.5	22 809	3.3	8.5	12.9	15.9	12.5	36.7
Grays Harbor County	4 965.7	1 917.3	64 175	12.9	33.5	29 932	6.0	15.6	–3.1	11.4	4.7	29.0
Island County	540.3	208.6	60 195	111.4	288.6	25 860	47.9	124.0	36.7	63.1	23.9	72.7
Jefferson County	4 684.8	1 808.8	20 146	4.3	11.1	11 014	2.4	6.1	26.2	49.8	24.8	80.8
King County	5 506.6	2 126.1	1 507 319	273.7	709.0	647 343	117.6	304.5	18.7	9.5	23.2	23.7
Kitsap County	1 025.6	396.0	189 731	185.0	479.1	74 038	72.2	187.0	28.9	44.6	29.2	58.8
Kittitas County	5 948.3	2 296.7	26 725	4.5	11.6	13 215	2.2	5.8	7.4	–.5	12.9	28.3
Klickitat County	4 849.7	1 872.5	16 616	3.4	8.9	7 213	1.5	3.9	5.0	30.4	11.0	39.2
Lewis County	6 236.2	2 407.8	59 358	9.5	24.7	25 487	4.1	10.6	5.9	23.2	10.2	38.5
Lincoln County	5 986.1	2 311.2	8 864	1.5	3.8	4 607	.8	2.0	–7.6	.3	6.3	13.3
Mason County	2 489.3	961.1	38 341	15.4	39.9	22 292	9.0	23.2	23.0	49.1	27.2	65.5
Okanogan County	13 644.8	5 268.3	33 350	2.4	6.3	16 629	1.2	3.2	8.8	18.5	22.3	17.9
Pacific County	2 524.1	974.6	18 882	7.5	19.4	12 404	4.9	12.7	9.5	9.1	13.3	42.6
Pend Oreille County	3 627.2	1 400.5	8 915	2.5	6.4	5 404	1.5	3.9	3.9	42.4	15.3	43.9
Pierce County	4 339.7	1 675.5	586 203	135.1	349.9	228 842	52.7	136.6	20.7	17.8	22.1	40.2
San Juan County	453.1	174.9	10 035	22.1	57.4	6 075	13.4	34.7	28.0	103.3	14.4	98.7
Skagit County	4 494.4	1 735.3	79 555	17.7	45.8	33 580	7.5	19.4	24.0	22.4	20.9	41.9
Skamania County	4 290.4	1 656.5	8 289	1.9	5.0	3 922	.9	2.4	4.7	35.5	14.2	58.0
Snohomish County	5 413.6	2 090.2	465 642	86.0	222.8	183 942	34.0	88.0	37.9	27.3	40.2	46.7
Spokane County	4 568.3	1 763.8	361 364	79.1	204.9	150 105	32.9	85.1	5.7	18.9	9.0	37.9
Stevens County	6 418.9	2 478.3	30 948	4.8	12.5	14 601	2.3	5.9	6.8	66.5	16.3	75.1
Thurston County	1 883.1	727.1	161 238	85.6	221.8	66 464	35.3	91.4	29.8	61.6	31.1	78.9
Wahkiakum County	684.4	264.3	3 327	4.9	12.6	1 496	2.2	5.7	–13.1	6.7	–.4	17.6
Walla Walla County	3 290.5	1 270.5	48 439	14.7	38.1	19 029	5.8	15.0	2.1	12.5	4.9	24.6
Whatcom County	5 490.9	2 120.1	127 780	23.3	60.3	55 742	10.2	26.3	19.8	30.2	17.4	56.1
Whitman County	5 592.8	2 159.4	38 775	6.9	18.0	14 598	2.6	6.8	–3.2	5.8	1.2	25.6
Yakima County	11 126.9	4 296.1	188 823	17.0	44.0	70 852	6.4	16.5	9.5	18.8	6.0	30.4
West Virginia	62 384.2	24 086.6	1 793 477	28.7	74.5	781 295	12.5	32.4	–7.9	11.8	4.5	25.2
Barbour County	882.7	340.8	15 699	17.8	46.1	6 956	7.9	20.4	–5.5	18.6	12.4	19.9
Berkeley County	831.8	321.2	59 253	71.2	184.5	25 385	30.5	79.0	26.7	28.7	36.7	48.6
Boone County	1 302.8	503.0	25 870	19.9	51.4	10 705	8.2	21.3	–14.9	21.2	–.4	32.3
Braxton County	1 330.0	513.5	12 998	9.8	25.3	5 708	4.3	11.1	–6.3	9.7	2.2	18.1
Brooke County	230.1	88.9	26 992	117.3	303.6	10 838	47.1	121.9	–13.2	2.2	–3.1	19.8
Cabell County	729.4	281.6	96 827	132.7	343.8	43 596	59.8	154.8	–9.3	–	–	14.9
Calhoun County	726.8	280.6	7 885	10.8	28.1	3 446	4.7	12.3	–4.3	17.1	8.1	28.1
Clay County	886.9	342.4	9 983	11.3	29.2	4 359	4.9	12.7	–11.3	20.7	5.2	22.9
Doddridge County	830.0	320.5	6 994	8.4	21.8	3 251	3.9	10.1	–5.8	16.3	2.0	25.8
Fayette County	1 719.7	664.0	47 952	27.9	72.2	20 841	12.1	31.4	–17.0	17.3	–2.8	26.8
Gilmer County	880.8	340.1	7 669	8.7	22.5	3 243	3.7	9.5	–7.9	7.1	2.8	18.5
Grant County	1 236.1	477.2	10 428	8.4	21.9	4 746	3.8	9.9	2.1	18.6	15.9	36.5
Greenbrier County	2 645.2	1 021.3	34 693	13.1	34.0	16 757	6.3	16.4	–7.8	17.4	10.2	29.6
Hampshire County	1 662.2	641.8	16 498	9.9	25.7	8 817	5.3	13.7	11.0	27.0	26.0	41.4
Hancock County	215.1	83.0	35 233	163.8	424.5	14 697	68.3	177.1	–14.1	3.3	–3.4	21.9
Hardy County	1 511.1	583.4	10 977	7.3	18.8	5 573	3.7	9.6	9.4	13.3	24.6	35.1
Harrison County	1 077.7	416.1	69 371	64.4	166.7	29 988	27.8	72.1	–10.6	6.4	–.6	15.6
Jackson County	1 206.4	465.8	25 938	21.5	55.7	10 571	8.8	22.7	.6	23.4	13.1	35.2
Jefferson County	542.8	209.6	35 926	66.2	171.4	14 606	26.9	69.7	18.6	42.4	26.5	55.7
Kanawha County	2 339.2	903.2	207 619	88.8	229.9	92 747	39.6	102.7	–10.2	.8	2.1	15.0
Lewis County	1 007.1	388.8	17 223	17.1	44.3	7 454	7.4	19.2	–8.4	5.4	3.7	22.6
Lincoln County	1 133.0	437.5	21 382	18.9	48.9	8 429	7.4	19.3	–9.6	25.2	3.7	35.9
Logan County	1 176.5	454.2	43 032	36.6	94.7	16 848	14.3	37.1	–15.0	9.5	–1.8	17.6
McDowell County	1 385.0	534.8	35 233	25.4	65.9	15 330	11.1	28.7	–29.3	–1.4	–11.0	10.5
Marion County	802.1	309.7	57 249	71.4	184.9	25 491	31.8	82.3	–12.9	7.2	–2.7	17.8
Marshall County	795.2	307.0	37 356	47.0	121.7	15 630	19.7	50.9	–10.1	10.7	.8	25.6
Mason County	1 118.6	431.9	25 178	22.5	58.3	10 932	9.8	25.3	–6.8	11.3	6.8	24.1
Mercer County	1 089.1	420.5	64 980	59.7	154.5	28 426	26.1	67.6	–11.9	16.9	.1	30.7
Mineral County	848.9	327.8	26 697	31.4	81.4	10 930	12.9	33.3	–1.9	17.9	6.7	30.4
Mingo County	1 094.6	422.6	33 739	30.8	79.8	13 087	12.0	31.0	–9.5	13.9	4.3	25.2
Monongalia County	935.5	361.2	75 509	80.7	209.1	31 563	33.7	87.4	.6	17.8	8.5	37.9
Monroe County	1 226.1	473.4	12 406	10.1	26.2	5 994	4.9	12.7	–3.5	14.2	15.9	34.5
Morgan County	593.2	229.0	12 128	20.4	53.0	6 757	11.4	29.5	13.2	25.3	38.3	42.7
Nicholas County	1 680.1	648.7	26 775	15.9	41.3	11 235	6.7	17.3	–4.7	24.7	7.8	40.1
Ohio County	275.0	106.2	50 871	185.0	479.0	23 229	84.5	218.7	–17.0	–3.1	–4.7	9.0
Pendleton County	1 807.8	698.0	8 054	4.5	11.5	4 516	2.5	6.5	1.8	12.5	22.2	43.0
Pleasants County	338.6	130.7	7 546	22.3	57.7	3 134	9.3	24.0	–8.3	13.2	3.4	30.6
Pocahontas County	2 435.5	940.3	9 008	3.7	9.6	5 579	2.3	5.9	–9.1	11.8	1.9	54.2
Preston County	1 679.3	648.4	29 037	17.3	44.8	12 137	7.2	18.7	–4.6	19.7	5.6	32.5
Putnam County	896.8	346.3	42 835	47.8	123.7	16 884	18.8	48.8	12.2	38.2	22.8	51.1
Raleigh County	1 572.1	607.0	76 819	48.9	126.6	33 278	21.2	54.8	–11.4	23.9	3.7	36.7
Randolph County	2 693.1	1 039.8	27 803	10.3	26.7	12 548	4.7	12.1	–3.1	16.8	13.4	28.9
Ritchie County	1 174.7	453.5	10 233	8.7	22.6	4 936	4.2	10.9	–10.5	12.8	1.9	28.7
Roane County	1 252.6	483.6	15 120	12.1	31.3	6 611	5.3	13.7	–5.1	13.0	9.4	19.8
Summers County	935.5	361.2	14 204	15.2	39.3	6 769	7.2	18.7	–10.4	20.1	3.1	22.1
Taylor County	447.5	172.8	15 144	33.8	87.6	6 528	14.6	37.8	–8.6	19.5	.2	26.3
Tucker County	1 084.9	418.9	7 728	7.1	18.4	3 900	3.6	9.3	–10.8	16.5	2.0	37.4
Tyler County	667.1	257.6	9 796	14.7	38.0	4 441	6.7	17.2	–13.4	14.0	–3.3	30.2
Upshur County	918.9	354.8	22 867	24.9	64.5	9 506	10.3	26.8	–2.3	22.7	5.4	35.5
Wayne County	1 310.0	505.8	41 636	31.8	82.3	16 991	13.0	33.6	–9.4	22.5	1.0	36.2
Webster County	1 440.4	556.1	10 729	7.4	19.3	5 072	3.5	9.1	–12.3	24.8	6.1	32.2
Wetzel County	930.4	359.2	19 258	20.7	53.6	8 129	8.7	22.6	–11.9	7.7	–1.2	17.0
Wirt County	603.5	233.0	5 192	8.6	22.3	2 795	4.6	12.0	5.5	18.5	38.2	16.2
Wood County	951.4	367.4	86 915	91.4	236.6	37 620	39.5	102.4	–7.1	7.8	4.0	22.0
Wyoming County	1 297.3	500.9	28 990	22.3	57.9	11 756	9.1	23.5	–19.4	19.6	–3.1	37.5
Wisconsin	140 672.4	54 313.7	4 891 769	34.8	90.1	2 055 774	14.6	37.9	4.0	6.5	10.3	26.6
Adams County	1 677.8	647.8	15 682	9.3	24.2	12 418	7.4	19.2	16.5	45.7	23.1	92.4
Ashland County	2 703.7	1 043.9	16 307	6.0	15.6	8 371	3.1	8.0	–2.7	.2	7.6	19.4
Barron County	2 234.9	862.9	40 750	18.2	47.2	19 363	8.7	22.4	5.2	14.1	12.9	35.4
Bayfield County	3 823.9	1 476.4	14 008	3.7	9.5	10 918	2.9	7.4	1.3	18.3	13.2	42.0
Brown County	1 369.4	528.7	194 594	142.1	368.1	74 740	54.6	141.4	11.0	10.8	20.0	37.8
Buffalo County	1 772.9	684.5	13 584	7.7	19.8	5 586	3.2	8.2	–5.0	4.1	2.0	19.2
Burnett County	2 127.8	821.5	13 084	6.1	15.9	11 743	5.5	14.3	6.0	33.0	13.4	54.7
Calumet County	828.5	319.9	34 291	41.4	107.2	12 465	15.0	39.0	11.1	11.8	19.5	32.3
Chippewa County	2 617.1	1 010.5	52 360	20.0	51.8	21 024	8.0	20.8	.4	9.2	9.5	28.0
Clark County	3 148.7	1 215.7	31 647	10.1	26.0	12 904	4.1	10.6	–3.7	8.4	4.2	24.9

TIPSII [UPF] GPH21 CENSUS90 71583900 08/27/93 11:03 AM MACHINE: C DATA:CENSUS90*PH21TIPSDA00. 08/26/93 14:50:22 TAPE: NONE FRAME: 146
TSF:CENSUS90*92. 08/26/93 14:51:46 UTF:CENSUS90*93. 08/26/93 14:51:47 META:CENSUS90*PH21TABLES00. 08/26/93 15:23:55

Table 31. **Land Area, Population, and Housing Units: 1990**—Con.

[For information concerning historical counts, see "User Notes." Density is computed using land area. For definitions of terms and meanings of symbols, see text]

State County	Land area		Population			Housing units			Percent change			
									Population		Housing units	
	Square kilometers	Square miles	Total	Per square kilometer	Per square mile	Total	Per square kilometer	Per square mile	1980 to 1990	1970 to 1980	1980 to 1990	1970 to 1980
Wisconsin—Con.												
Columbia County	2 004.3	773.9	45 088	22.5	58.3	19 258	9.6	24.9	4.3	7.7	8.2	23.9
Crawford County	1 483.4	572.8	15 940	10.7	27.8	7 315	4.9	12.8	–3.6	8.5	8.1	30.0
Dane County	3 113.6	1 202.2	367 085	117.9	305.3	147 851	47.5	123.0	13.5	11.5	17.1	36.6
Dodge County	2 285.4	882.4	76 559	33.5	86.8	28 720	12.6	32.5	2.0	8.8	6.4	23.9
Door County	1 250.3	482.7	25 690	20.5	53.2	18 037	14.4	37.4	2.6	24.5	17.7	42.2
Douglas County	3 391.0	1 309.3	41 758	12.3	31.9	20 610	6.1	15.7	–5.9	–.4	2.3	19.3
Dunn County	2 206.9	852.1	35 909	16.3	42.1	13 252	6.0	15.6	4.6	18.4	11.5	34.7
Eau Claire County	1 651.5	637.7	85 183	51.6	133.6	32 741	19.8	51.3	8.1	17.2	13.0	36.6
Florence County	1 264.1	488.1	4 590	3.6	9.4	3 775	3.0	7.7	10.0	26.5	13.0	57.7
Fond du Lac County	1 872.5	723.0	90 083	48.1	124.6	34 548	18.5	47.8	1.3	5.2	8.9	22.6
Forest County	2 626.6	1 014.1	8 776	3.3	8.7	7 203	2.7	7.1	–2.9	17.6	6.7	47.3
Grant County	2 973.1	1 147.9	49 264	16.6	42.9	18 450	6.2	16.1	–4.7	6.9	1.4	26.0
Green County	1 512.7	584.0	30 339	20.1	52.0	12 087	8.0	20.7	1.1	12.3	6.8	27.3
Green Lake County	917.7	354.3	18 651	20.3	52.6	9 202	10.0	26.0	1.5	8.8	10.6	21.3
Iowa County	1 975.5	762.7	20 150	10.2	26.4	8 220	4.2	10.8	1.8	2.6	8.6	23.1
Iron County	1 961.4	757.3	6 153	3.1	8.1	5 243	2.7	6.9	–8.5	3.0	2.8	36.1
Jackson County	2 557.1	987.3	16 588	6.5	16.8	7 627	3.0	7.7	–1.3	9.8	9.3	23.5
Jefferson County	1 442.8	557.1	67 783	47.0	121.7	25 719	17.8	46.2	2.5	10.1	7.0	25.2
Juneau County	1 988.3	767.7	21 650	10.9	28.2	11 422	5.7	14.9	2.9	14.0	14.9	42.9
Kenosha County	706.6	272.8	128 181	181.4	469.9	51 262	72.5	187.9	4.1	4.4	7.9	21.5
Kewaunee County	887.5	342.7	18 878	21.3	55.1	7 544	8.5	22.0	–3.3	3.0	7.4	19.3
La Crosse County	1 172.7	452.8	97 904	83.5	216.2	38 239	32.6	84.5	7.5	13.2	14.9	30.8
Lafayette County	1 641.1	633.6	16 076	9.8	25.4	6 313	3.8	10.0	–7.6	–.2	.3	17.5
Langlade County	2 260.4	872.7	19 505	8.6	22.4	10 825	4.8	12.4	–2.3	3.9	10.2	25.6
Lincoln County	2 287.1	883.0	26 993	11.8	30.6	13 256	5.8	15.0	1.6	13.0	3.7	30.3
Manitowoc County	1 532.1	591.6	80 421	52.5	135.9	31 843	20.8	53.8	–2.9	.8	5.7	18.6
Marathon County	4 001.7	1 545.1	115 400	28.8	74.7	43 774	10.9	28.3	3.7	14.2	10.1	33.5
Marinette County	3 631.1	1 402.0	40 548	11.2	28.9	25 650	7.1	18.3	3.1	9.8	13.7	45.7
Marquette County	1 179.8	455.5	12 321	10.4	27.0	8 035	6.8	17.6	5.6	31.7	12.7	52.5
Menominee County	927.2	358.0	3 890	4.2	10.9	1 742	1.9	4.9	15.3	29.4	31.3	88.5
Milwaukee County	625.6	241.6	959 275	1 533.4	3 970.5	390 715	624.5	1 617.2	–.5	–8.4	3.4	8.1
Monroe County	2 333.4	900.9	36 633	15.7	40.7	14 135	6.1	15.7	4.4	11.0	10.9	25.3
Oconto County	2 585.1	998.1	30 226	11.7	30.3	18 832	7.3	18.9	4.4	13.3	11.2	41.8
Oneida County	2 913.0	1 124.7	31 679	10.9	28.2	25 173	8.6	22.4	1.5	27.8	8.7	54.6
Outagamie County	1 658.6	640.4	140 510	84.7	219.4	51 923	31.3	81.1	9.2	7.8	18.3	30.5
Ozaukee County	600.8	232.0	72 831	121.2	313.9	26 482	44.1	114.1	8.7	23.0	17.6	46.7
Pepin County	601.7	232.3	7 107	11.8	30.6	2 919	4.9	12.6	–4.8	2.2	1.3	22.2
Pierce County	1 493.2	576.5	32 765	21.9	56.8	11 536	7.7	20.0	5.2	16.9	11.4	32.3
Polk County	2 375.9	917.3	34 773	14.6	37.9	18 562	7.8	20.2	7.5	21.3	14.4	37.5
Portage County	2 088.5	806.4	61 405	29.4	76.1	22 910	11.0	28.4	6.9	20.8	15.1	44.1
Price County	3 244.5	1 252.7	15 600	4.8	12.5	9 052	2.8	7.2	–1.1	8.7	3.7	41.9
Racine County	862.8	333.1	175 034	202.9	525.5	66 945	77.6	201.0	1.1	1.3	7.0	18.4
Richland County	1 518.4	586.3	17 521	11.5	29.9	7 325	4.8	12.5	.3	2.3	4.9	17.8
Rock County	1 866.2	720.5	139 510	74.8	193.6	54 840	29.4	76.1	.1	5.6	5.3	24.6
Rusk County	2 365.2	913.2	15 079	6.4	16.5	7 904	3.3	8.7	–3.2	9.5	9.9	31.4
St. Croix County	1 869.9	722.0	50 251	26.9	69.6	18 519	9.9	25.6	16.2	25.9	24.1	43.8
Sauk County	2 169.7	837.7	46 975	21.7	56.1	20 439	9.4	24.4	8.1	11.3	17.1	27.8
Sawyer County	3 254.4	1 256.5	14 181	4.4	11.3	13 025	4.0	10.4	10.4	32.8	17.8	71.3
Shawano County	2 311.8	892.6	37 157	16.1	41.6	16 737	7.2	18.8	3.4	10.0	9.8	26.1
Sheboygan County	1 330.4	513.7	103 877	78.1	202.2	40 695	30.6	79.2	2.9	4.4	9.0	19.7
Taylor County	2 525.1	975.0	18 901	7.5	19.4	7 710	3.1	7.9	.4	11.0	7.6	29.8
Trempealeau County	1 901.4	734.1	25 263	13.3	34.4	10 097	5.3	13.8	–3.3	12.1	3.6	27.6
Vernon County	2 058.9	795.0	25 617	12.4	32.2	10 830	5.3	13.6	–	4.4	6.8	20.0
Vilas County	2 260.6	872.8	17 707	7.8	20.3	20 225	8.9	23.2	7.1	50.9	10.0	87.2
Walworth County	1 438.5	555.4	75 000	52.1	135.0	36 937	25.7	66.5	4.9	12.7	10.6	29.6
Washburn County	2 097.2	809.7	13 772	6.6	17.0	9 829	4.7	12.1	4.5	24.3	12.8	52.0
Washington County	1 115.9	430.8	95 328	85.4	221.3	34 382	30.8	79.8	12.4	32.9	21.2	51.7
Waukesha County	1 439.0	555.6	304 715	211.8	548.4	110 452	76.8	198.8	8.7	21.1	19.3	41.9
Waupaca County	1 945.5	751.1	46 104	23.7	61.4	20 141	10.4	26.8	7.6	13.4	11.0	29.8
Waushara County	1 621.6	626.1	19 385	12.0	31.0	12 246	7.6	19.6	4.6	25.2	8.9	39.9
Winnebago County	1 136.1	438.6	140 320	123.5	319.9	56 123	49.4	128.0	6.5	1.4	12.8	24.0
Wood County	2 053.5	792.9	73 605	35.8	92.8	28 839	14.0	36.4	1.1	11.4	10.1	32.6
Wyoming	251 500.8	97 104.6	453 588	1.8	4.7	203 411	.8	2.1	–3.3	41.3	8.1	61.8
Albany County	11 069.3	4 273.8	30 797	2.8	7.2	13 844	1.3	3.2	6.0	10.0	15.8	35.8
Big Horn County	8 125.2	3 137.1	10 525	1.3	3.4	5 048	.6	1.6	–11.4	16.6	4.4	28.1
Campbell County	12 423.9	4 796.9	29 370	2.4	6.1	11 538	.9	2.4	20.5	88.1	21.4	140.6
Carbon County	20 452.1	7 896.6	16 659	.8	2.1	8 190	.4	1.0	–23.8	64.0	–5.3	70.8
Converse County	11 020.1	4 254.9	11 128	1.0	2.6	5 234	.5	1.2	–20.8	136.9	–2.1	133.5
Crook County	7 404.0	2 858.7	5 294	.7	1.9	2 605	.4	.9	–.2	17.0	7.0	50.5
Fremont County	23 783.1	9 182.7	33 662	1.4	3.7	14 437	.6	1.6	–13.6	37.5	–.8	65.3
Goshen County	5 764.0	2 225.5	12 373	2.1	5.6	5 551	1.0	2.5	2.8	10.6	10.6	22.5
Hot Springs County	5 190.3	2 004.0	4 809	.9	2.4	2 429	.5	1.2	–15.7	15.3	–4.2	27.9
Johnson County	10 791.1	4 166.4	6 145	.6	1.5	3 112	.3	.7	–8.2	19.9	2.7	34.3
Laramie County	6 957.4	2 686.2	73 142	10.5	27.2	30 507	4.4	11.4	6.5	21.8	11.4	40.9
Lincoln County	10 539.5	4 069.3	12 625	1.2	3.1	5 409	.5	1.3	3.7	40.9	15.8	58.8
Natrona County	13 830.7	5 340.1	61 226	4.4	11.5	29 082	2.1	5.4	–14.7	40.2	2.1	64.5
Niobrara County	6 801.1	2 625.9	2 499	.4	1.0	1 456	.2	.6	–14.4	–	1.5	7.8
Park County	17 981.7	6 942.7	23 178	1.3	3.3	10 306	.6	1.5	7.1	21.9	17.5	41.7
Platte County	5 400.3	2 085.0	8 145	1.5	3.9	4 026	.7	1.9	–31.9	84.6	–20.2	106.4
Sheridan County	6 535.7	2 523.4	23 562	3.6	9.3	11 154	1.7	4.4	–5.8	40.3	2.1	58.5
Sublette County	12 643.4	4 881.6	4 843	.4	1.0	2 911	.2	.6	6.5	21.1	21.6	55.7
Sweetwater County	27 003.0	10 425.9	38 823	1.4	3.7	15 444	.6	1.5	–6.9	126.9	2.2	132.0
Teton County	10 380.6	4 007.9	11 172	1.1	2.8	7 060	.7	1.8	19.4	94.0	44.3	145.3
Uinta County	5 391.7	2 081.8	18 705	3.5	9.0	7 246	1.3	3.5	43.7	83.4	61.1	104.0
Washakie County	5 802.0	2 240.2	8 388	1.4	3.7	3 732	.6	1.7	–11.6	25.5	–1.3	42.3
Weston County	6 210.6	2 397.9	6 518	1.0	2.7	3 090	.5	1.3	–8.2	12.7	6.6	32.3

TIPSII [UPF] GPH21 CENSUS90 71583900 08/27/93 11:03 AM MACHINE: C DATA:CENSUS90*PH21TIPSDA00. 08/26/93 14:50:22 TAPE: NONE FRAME: 147
TSF:CENSUS90*92. 08/26/93 14:51:46 UTF:CENSUS90*93. 08/26/93 14:51:47 META:CENSUS90*PH21TABLES00. 08/26/93 15:23:55

TIPSII [UPF] GPH21 CENSUS90 71583900 08/27/93 11:03 AM MACHINE: C DATA:CENSUS90*PH21TIPSDA00. 08/26/93 14:50:22 TAPE: NONE FRAME: 148
TSF:CENSUS90*92. 08/26/93 14:51:46 UTF:CENSUS90*93. 08/26/93 14:51:47 META:CENSUS90*PH21TABLES00. 08/26/93 15:23:55

Table 32. Population by Urban and Rural Residence: 1990

[Portions of certain cities may be classified as rural (see "Extended City" in Appendix A). For information concerning historical counts, see "User Notes." For definitions of terms and meanings of symbols, see text]

State County	Total population	Urban: Total urban population	Urban: Inside urbanized area	Urban: Outside urbanized area: Total	Urban: Outside urbanized area: Place of 10,000 or more	Urban: Outside urbanized area: Place of 2,500 to 9,999	Rural: Total rural population	Rural: In place: Total	Rural: In place: Place of 1,000 to 2,499	Rural: In place: Place of less than 1,000	Rural: Other rural	Percent of total population: Urban: Total	Percent of total population: Urban: Inside urbanized area	Percent of total population: Rural	Percent change, 1980 to 1990: Urban	Percent change, 1980 to 1990: Rural
Alabama	4 040 587	2 439 549	1 839 966	599 583	245 534	354 049	1 601 038	238 655	151 304	87 351	1 362 383	60.4	45.5	39.6	4.4	2.9
Autauga County	34 222	19 738	19 738	–	–	–	14 484	831	–	831	13 653	57.7	57.7	42.3	2.6	11.2
Baldwin County	98 280	38 846	–	38 846	11 290	27 556	59 434	9 513	7 940	1 573	49 921	39.5	–	60.5	33.7	20.1
Barbour County	25 417	12 289	–	12 289	12 289	–	13 128	3 765	2 929	836	9 363	48.3	–	51.7	1.6	3.7
Bibb County	16 576	5 284	–	5 284	–	5 284	11 292	1 468	1 468	–	9 824	31.9	–	68.1	–1.5	9.0
Blount County	39 248	4 844	–	4 844	–	4 844	34 404	6 912	2 894	4 018	27 492	12.3	–	87.7	.4	8.8
Bullock County	11 042	3 975	–	3 975	–	3 975	7 067	455	–	455	6 612	36.0	–	64.0	–10.3	14.6
Butler County	21 892	7 492	–	7 492	–	7 492	14 400	2 397	1 933	464	12 003	34.2	–	65.8	–4.0	3.8
Calhoun County	116 034	82 810	67 241	15 569	10 283	5 286	33 224	2 959	2 959	–	30 265	71.4	57.9	28.6	–8.5	13.4
Chambers County	36 876	23 470	–	23 470	–	23 470	13 406	318	–	318	13 088	63.6	–	36.4	17.0	–29.9
Cherokee County	19 543	2 895	–	2 895	–	2 895	16 648	1 988	1 183	805	14 660	14.8	–	85.2	–	–11.3
Chilton County	32 458	7 669	–	7 669	–	7 669	24 789	4 088	3 363	725	20 701	23.6	–	76.4	31.5	–
Choctaw County	16 018	–	–	–	–	–	16 018	3 445	1 872	1 573	12 573	–	–	100.0	–	–4.9
Clarke County	27 240	10 120	–	10 120	–	10 120	17 120	2 366	1 551	815	14 754	37.2	–	62.8	–3.3	–.7
Clay County	13 252	–	–	–	–	–	13 252	4 428	4 428	–	8 824	–	–	100.0	–	–3.3
Cleburne County	12 730	2 906	–	2 906	–	2 906	9 824	742	–	742	9 082	22.8	–	77.2	–3.6	2.5
Coffee County	40 240	23 833	–	23 833	19 822	4 011	16 407	1 779	1 184	595	14 628	59.2	–	40.8	7.7	–
Colbert County	51 666	28 581	28 581	–	–	–	23 085	3 392	1 479	1 913	19 693	55.3	55.3	44.7	–5.3	–5.1
Conecuh County	14 054	3 649	–	3 649	–	3 649	10 405	962	–	962	9 443	26.0	–	74.0	–12.5	–11.2
Coosa County	11 063	–	–	–	–	–	11 063	2 301	1 840	461	8 762	–	–	100.0	–	–2.8
Covington County	36 478	16 177	–	16 177	–	16 177	20 301	5 773	2 075	3 698	14 528	44.3	–	55.7	–8.2	5.6
Crenshaw County	13 635	2 555	–	2 555	–	2 555	11 080	2 259	1 015	1 244	8 821	18.7	–	81.3	–3.2	–3.4
Cullman County	67 613	13 389	–	13 389	13 367	22	54 224	6 959	3 946	3 013	47 265	19.8	–	80.2	2.3	11.7
Dale County	49 633	29 176	3 243	25 933	13 223	12 710	20 457	4 825	3 053	1 772	15 632	58.8	6.5	41.2	–1.3	12.0
Dallas County	48 130	27 578	–	27 578	23 755	3 823	20 552	234	–	234	20 318	57.3	–	42.7	–13.7	–6.8
DeKalb County	54 651	15 713	–	15 713	11 838	3 875	38 938	11 129	5 847	5 282	27 809	28.8	–	71.2	2.1	1.8
Elmore County	49 210	14 739	709	14 030	–	14 030	34 471	3 150	2 238	912	31 321	30.0	1.4	70.0	32.9	6.7
Escambia County	35 518	16 510	–	16 510	–	16 510	19 008	2 001	1 811	190	17 007	46.5	–	53.5	–10.7	–4.8
Etowah County	99 840	72 071	71 479	592	–	592	27 769	4 019	1 249	2 770	23 750	72.2	71.6	27.8	–4.0	–.7
Fayette County	17 962	5 048	–	5 048	–	5 048	12 914	1 778	1 218	560	11 136	28.1	–	71.9	–6.8	–3.6
Franklin County	27 814	11 263	–	11 263	–	11 263	16 551	1 945	1 317	628	14 606	40.5	–	59.5	–1.4	–2.2
Geneva County	23 647	4 681	–	4 681	–	4 681	18 966	7 781	6 544	1 237	11 185	19.8	–	80.2	–37.7	13.3
Greene County	10 153	–	–	–	–	–	10 153	3 537	2 281	1 256	6 616	–	–	100.0	–	–7.9
Hale County	15 498	3 047	–	3 047	–	3 047	12 451	2 002	1 312	690	10 449	19.7	–	80.3	–6.2	.8
Henry County	15 374	5 822	–	5 822	–	5 822	9 552	628	–	628	8 924	37.9	–	62.1	–10.2	8.3
Houston County	81 331	55 682	55 682	–	–	–	25 649	9 190	7 102	2 088	16 459	68.5	68.5	31.5	13.5	.2
Jackson County	47 796	16 722	–	16 722	13 786	2 936	31 074	6 482	2 046	4 436	24 592	35.0	–	65.0	–17.6	–.1
Jefferson County	651 525	582 502	570 464	12 038	–	12 038	69 023	5 107	3 597	1 510	63 916	89.4	87.6	10.6	–3.0	–2.6
Lamar County	15 715	–	–	–	–	–	15 715	6 469	5 336	1 133	9 246	–	–	100.0	–100.0	13.5
Lauderdale County	79 661	40 605	40 605	–	–	–	39 056	3 970	2 172	1 798	35 086	51.0	51.0	49.0	–4.4	2.6
Lawrence County	31 513	3 248	–	3 248	–	3 248	28 265	3 742	1 379	2 363	24 523	10.3	–	89.7	1.6	4.8
Lee County	87 146	61 963	58 507	3 456	–	3 456	25 183	320	–	320	24 863	71.1	67.1	28.9	15.2	12.0
Limestone County	54 135	16 956	55	16 901	16 901	–	37 179	1 622	1 090	532	35 557	31.3	.1	68.7	16.5	18.2
Lowndes County	12 658	–	–	–	–	–	12 658	4 282	2 312	1 970	8 376	–	–	100.0	–	–4.5
Macon County	24 928	12 257	–	12 257	12 257	–	12 671	1 565	–	1 565	11 106	49.2	–	50.8	–8.0	–6.2
Madison County	238 912	186 529	180 315	6 214	–	6 214	52 383	9 673	8 479	1 194	42 710	78.1	75.5	21.9	21.2	21.5
Marengo County	23 084	10 060	–	10 060	–	10 060	13 024	1 417	–	1 417	11 607	43.6	–	56.4	–3.7	–10.8
Marion County	29 830	9 390	–	9 390	–	9 390	20 440	5 961	3 625	2 336	14 479	31.5	–	68.5	7.4	–4.0
Marshall County	70 832	34 180	–	34 180	14 507	19 673	36 652	1 234	3	1 231	35 418	48.3	–	51.7	7.5	8.4
Mobile County	378 643	307 966	300 912	7 054	–	7 054	70 677	4 676	2 456	2 220	66 001	81.3	79.5	18.7	2.1	11.4
Monroe County	23 968	6 993	–	6 993	–	6 993	16 975	2 919	1 581	1 338	14 056	29.2	–	70.8	23.2	–
Montgomery County	209 085	189 560	189 560	–	–	–	19 525	–	–	–	19 525	90.7	90.7	9.3	6.7	.5
Morgan County	100 043	63 486	63 486	–	–	–	36 557	3 366	2 717	649	33 191	63.5	63.5	36.5	16.0	2.9
Perry County	12 759	4 211	–	4 211	–	4 211	8 548	1 730	1 730	–	6 818	33.0	–	67.0	–5.7	–18.9
Pickens County	20 699	3 009	–	3 009	–	3 009	17 690	5 580	5 193	387	12 110	14.5	–	85.5	–6.2	–3.2
Pike County	27 595	13 051	–	13 051	13 051	–	14 544	2 969	2 472	497	11 575	47.3	–	52.7	–19.2	22.3
Randolph County	19 881	6 362	–	6 362	–	6 362	13 519	1 502	–	1 502	12 017	32.0	–	68.0	7.9	–4.7
Russell County	46 860	30 291	30 291	–	–	–	16 569	707	–	707	15 862	64.6	64.6	35.4	.9	–4.3
St. Clair County	50 009	14 100	–	14 100	–	14 100	35 909	9 914	7 261	2 653	25 995	28.2	–	71.8	94.2	5.8
Shelby County	99 358	58 932	51 610	7 322	–	7 322	40 426	7 791	6 417	1 374	32 635	59.3	51.9	40.7	150.8	–5.5
Sumter County	16 174	6 690	–	6 690	–	6 690	9 484	1 420	–	1 420	8 064	41.4	–	58.6	1.7	–8.2
Talladega County	74 107	39 275	1 060	38 215	30 695	7 520	34 832	2 539	1 548	991	32 293	53.0	1.4	47.0	5.0	–4.4
Tallapoosa County	38 826	19 752	–	19 752	14 917	4 835	19 074	3 195	1 415	1 780	15 879	50.9	–	49.1	8.0	–6.4
Tuscaloosa County	150 522	106 428	106 428	–	–	–	44 094	942	36	906	43 152	70.7	70.7	29.3	6.9	16.1
Walker County	67 670	18 780	–	18 780	13 553	5 227	48 890	7 865	5 762	2 103	41 025	27.8	–	72.2	5.3	–3.8
Washington County	16 694	–	–	–	–	–	16 694	2 125	1 094	1 031	14 569	–	–	100.0	–	–.8
Wilcox County	13 568	–	–	–	–	–	13 568	3 533	2 414	1 119	10 035	–	–	100.0	–	–8.0
Winston County	22 053	4 399	–	4 399	–	4 399	17 654	2 719	1 138	1 581	14 935	19.9	–	80.1	–17.1	6.0

TIPSII [UPF] GPH21 CENSUS90 71583900 08/27/93 11:03 AM MACHINE: C DATA:CENSUS90*PH21TIPSDA00, 08/26/93 14:50:22 TAPE: NONE FRAME: 149
TSF:CENSUS90*92, 08/26/93 14:51:46 UTF:CENSUS90*93, 08/26/93 14:51:47 META:CENSUS90*PH21TABLES00, 08/26/93 15:23:55

Table 32. **Population by Urban and Rural Residence: 1990**—Con.

[Portions of certain cities may be classified as rural (see "Extended City" in Appendix A). For information concerning historical counts, see "User Notes." For definitions of terms and meanings of symbols, see text]

State County	Total population	Urban: Total urban population	Urban: Inside urbanized area	Urban: Outside urbanized area: Total	Urban: Outside urbanized area: Place of 10,000 or more	Urban: Outside urbanized area: Place of 2,500 to 9,999	Rural: Total rural population	Rural: In place: Total	Rural: In place: Place of 1,000 to 2,499	Rural: In place: Place of less than 1,000	Rural: Other rural	Percent of total population: Urban: Total	Percent of total population: Urban: Inside urbanized area	Percent of total population: Rural	Percent change, 1980 to 1990: Urban	Percent change, 1980 to 1990: Rural
Alaska	550 043	371 235	221 883	149 352	66 482	82 870	178 808	93 388	24 473	68 915	85 420	67.5	40.3	32.5	43.6	24.8
Aleutians East Borough	2 464	–	–	–	–	–	2 464	2 217	–	2 217	247	–	–	100.0	–	–
Aleutians West Census Area	9 478	7 722	–	7 722	–	7 722	1 756	1 034	–	1 034	722	81.5	–	18.5	–	–
Anchorage Borough	226 338	221 883	221 883	–	–	–	4 455	–	–	–	4 455	98.0	98.0	2.0	30.3	6.5
Bethel Census Area	13 656	4 228	–	4 228	–	4 228	9 428	8 899	–	8 899	529	31.0	–	69.0	18.2	27.0
Bristol Bay Borough	1 410	–	–	–	–	–	1 410	1 407	–	1 407	3	–	–	100.0	–	28.9
Dillingham Census Area	4 012	–	–	–	–	–	4 012	3 975	2 017	1 958	37	–	–	100.0	–	–13.1
Fairbanks North Star Borough	77 720	47 338	–	47 338	42 087	5 251	30 382	3 723	1 456	2 267	26 659	60.9	–	39.1	48.3	37.7
Haines Borough	2 117	–	–	–	–	–	2 117	1 410	1 238	172	707	–	–	100.0	–	26.0
Juneau Borough	26 751	24 395	–	24 395	24 395	–	2 356	–	–	–	2 356	91.2	–	8.8	24.9	–
Kenai Peninsula Borough	40 802	20 713	–	20 713	–	20 713	20 089	9 957	3 444	6 513	10 132	50.8	–	49.2	379.0	–4.1
Ketchikan Gateway Borough	13 828	8 263	–	8 263	–	8 263	5 565	369	–	369	5 196	59.8	–	40.2	14.8	35.1
Kodiak Island Borough	13 309	6 365	–	6 365	–	6 365	6 944	3 724	2 025	1 699	3 220	47.8	–	52.2	33.8	34.0
Lake and Peninsula Borough	1 668	–	–	–	–	–	1 668	1 630	–	1 630	38	–	–	100.0	–	–
Matanuska-Susitna Borough	39 683	6 894	–	6 894	–	6 894	32 789	9 104	5 890	3 214	23 685	17.4	–	82.6	–	84.0
Nome Census Area	8 288	3 464	–	3 464	–	3 464	4 824	4 603	–	4 603	221	41.8	–	58.2	–	–26.2
North Slope Borough	5 979	3 089	–	3 089	–	3 089	2 890	2 396	–	2 396	494	51.7	–	48.3	–	–31.2
Northwest Arctic Borough	6 113	2 737	–	2 737	–	2 737	3 376	3 240	–	3 240	136	44.8	–	55.2	–	–
Prince of Wales-Outer Ketchikan Census Area	6 278	–	–	–	–	–	6 278	5 796	2 667	3 129	482	–	–	100.0	–	64.3
Sitka Borough	8 588	7 804	–	7 804	–	7 804	784	–	–	–	784	90.9	–	9.1	–	–
Skagway-Yakutat-Angoon Census Area	4 385	–	–	–	–	–	4 385	4 055	–	4 055	330	–	–	100.0	–	26.1
Southeast Fairbanks Census Area	5 913	–	–	–	–	–	5 913	4 104	1 147	2 957	1 809	–	–	100.0	–	4.2
Valdez-Cordova Census Area	9 952	3 356	–	3 356	–	3 356	6 596	4 750	2 110	2 640	1 846	33.7	–	66.3	9.0	25.2
Wade Hampton Census Area	5 791	–	–	–	–	–	5 791	5 774	–	5 774	17	–	–	100.0	–	24.1
Wrangell-Petersburg Census Area	7 042	2 984	–	2 984	–	2 984	4 058	3 523	2 479	1 044	535	42.4	–	57.6	5.8	21.3
Yukon-Koyukuk Census Area	8 478	–	–	–	–	–	8 478	7 698	–	7 698	780	–	–	100.0	–	7.7
Arizona	3 665 228	3 206 973	2 655 997	550 976	265 503	285 473	458 255	97 985	76 670	21 315	360 270	87.5	72.5	12.5	40.7	4.3
Apache County	61 591	20 173	–	20 173	–	20 173	41 418	8 793	6 515	2 278	32 625	32.8	–	67.2	62.6	4.3
Cochise County	97 624	68 265	–	68 265	45 794	22 471	29 359	7 123	7 123	–	22 236	69.9	–	30.1	29.8	–11.3
Coconino County	96 591	64 136	–	64 136	45 740	18 396	32 455	7 755	4 417	3 338	24 700	66.4	–	33.6	38.0	13.7
Gila County	40 216	20 326	–	20 326	–	20 326	19 890	6 662	3 960	2 702	13 228	50.5	–	49.5	1.9	16.1
Graham County	26 554	11 122	–	11 122	–	11 122	15 432	4 844	4 147	697	10 588	41.9	–	58.1	7.1	23.7
Greenlee County	8 008	2 820	–	2 820	–	2 820	5 188	2 461	1 799	662	2 727	35.2	–	64.8	–59.6	17.2
La Paz County	13 844	2 897	–	2 897	–	2 897	10 947	5 733	4 748	985	5 214	20.9	–	79.1	–	–
Maricopa County	2 122 101	2 045 271	1 987 472	57 799	25 333	32 466	76 830	4 529	4 529	–	72 301	96.4	93.7	3.6	42.3	7.2
Mohave County	93 497	80 008	–	80 008	70 427	9 581	13 489	6 358	5 216	1 142	7 131	85.6	–	14.4	125.2	–33.7
Navajo County	77 658	28 770	–	28 770	–	28 770	48 888	14 756	8 783	5 973	34 132	37.0	–	63.0	15.7	14.3
Pima County	666 880	616 367	579 235	37 132	13 231	23 901	50 513	5 196	4 362	834	45 317	92.4	86.9	7.6	31.5	–19.4
Pinal County	116 379	68 903	18 767	50 136	19 034	31 102	47 476	10 268	8 855	1 413	37 208	59.2	16.1	40.8	27.4	28.9
Santa Cruz County	29 676	19 489	–	19 489	19 489	–	10 187	2 295	1 407	888	7 892	65.7	–	34.3	24.3	113.3
Yavapai County	107 714	70 672	–	70 672	26 455	44 217	37 042	10 146	9 743	403	26 896	65.6	–	34.4	127.6	–.1
Yuma County	106 895	87 754	70 523	17 231	–	17 231	19 141	1 066	1 066	–	18 075	82.1	66.0	17.9	40.3	–31.6
Arkansas	2 350 725	1 258 021	591 420	666 601	319 239	347 362	1 092 704	242 323	132 431	109 892	850 381	53.5	25.2	46.5	6.7	–1.3
Arkansas County	21 653	13 973	–	13 973	10 420	3 553	7 680	1 736	–	1 736	5 944	64.5	–	35.5	–6.0	–17.5
Ashley County	24 319	12 738	–	12 738	–	12 738	11 581	4 742	3 066	1 676	6 839	52.4	–	47.6	–6.4	–10.4
Baxter County	31 186	9 027	–	9 027	–	9 027	22 159	3 380	1 167	2 213	18 779	28.9	–	71.1	11.9	14.6
Benton County	97 499	54 120	937	53 183	35 949	17 234	43 379	11 598	7 250	4 348	31 781	55.5	1.0	44.5	44.6	6.6
Boone County	28 297	9 922	–	9 922	–	9 922	18 375	2 632	–	2 632	15 743	35.1	–	64.9	3.7	11.4
Bradley County	11 793	6 455	–	6 455	–	6 455	5 338	727	–	727	4 611	54.7	–	45.3	–15.6	–13.3
Calhoun County	5 826	–	–	–	–	–	5 826	2 391	1 562	829	3 435	–	–	100.0	–	–4.2
Carroll County	18 654	3 212	–	3 212	–	3 212	15 442	4 276	3 950	326	11 166	17.2	–	82.8	8.3	16.7
Chicot County	15 713	10 661	–	10 661	–	10 661	5 052	–	–	–	5 052	67.8	–	32.2	–8.6	–17.6
Clark County	21 437	10 014	–	10 014	10 014	–	11 423	3 500	2 199	1 301	7 923	46.7	–	53.3	–21.2	7.6
Clay County	18 107	7 100	–	7 100	–	7 100	11 007	4 018	2 268	1 750	6 989	39.2	–	60.8	–4.2	–16.6
Cleburne County	19 411	5 628	–	5 628	–	5 628	13 783	1 821	118	1 703	11 962	29.0	–	71.0	22.6	11.9
Cleveland County	7 781	–	–	–	–	–	7 781	1 653	1 258	395	6 128	–	–	100.0	–	–1.1
Columbia County	25 691	11 151	–	11 151	11 151	–	14 540	3 119	1 495	1 624	11 421	43.4	–	56.6	–6.4	–1.3
Conway County	19 151	6 551	–	6 551	–	6 551	12 600	1 830	–	1 830	10 770	34.2	–	65.8	–10.9	3.7
Craighead County	68 956	45 809	–	45 809	45 809	–	23 147	8 539	7 006	1 533	14 608	66.4	–	33.6	45.3	–27.0
Crawford County	42 493	17 953	14 994	2 959	–	2 959	24 540	3 539	1 448	2 091	21 001	42.2	35.3	57.8	21.4	11.0
Crittenden County	49 939	37 993	34 600	3 393	–	3 393	11 946	2 914	–	2 914	9 032	76.1	69.3	23.9	4.3	–8.6
Cross County	19 225	8 187	–	8 187	–	8 187	11 038	2 942	1 847	1 095	8 096	42.6	–	57.4	4.9	–12.6
Dallas County	9 614	4 729	–	4 729	–	4 729	4 885	1 005	–	1 005	3 880	49.2	–	50.8	–8.6	–8.5
Desha County	16 798	10 517	–	10 517	–	10 517	6 281	1 715	–	1 715	4 566	62.6	–	37.4	–10.6	–21.5
Drew County	17 369	8 116	–	8 116	–	8 116	9 253	1 102	–	1 102	8 151	46.7	–	53.3	–1.7	–4.1
Faulkner County	60 006	26 481	–	26 481	26 481	–	33 525	5 822	4 678	1 144	27 703	44.1	–	55.9	30.0	29.9
Franklin County	14 897	3 330	–	3 330	–	3 330	11 567	3 108	2 128	980	8 459	22.4	–	77.6	–7.4	4.1
Fulton County	10 037	611	–	611	–	611	9 426	2 909	2 589	320	6 517	6.1	–	93.9	127.1	–2.9
Garland County	73 397	42 735	–	42 735	32 462	10 273	30 662	2 324	1 331	993	28 338	58.2	–	41.8	11.1	–4.4
Grant County	13 948	3 098	–	3 098	–	3 098	10 850	1 343	–	1 343	9 507	22.2	–	77.8	1.8	8.9

TIPSII [UPF] GPH21 CENSUS90 71583900 08/27/93 11:03 AM MACHINE: C DATA:CENSUS90*PH21TIPSDA00. 08/26/93 14:50:22 TAPE: NONE FRAME: 150
TSF:CENSUS90*92. 08/26/93 14:51:46 UTF:CENSUS90*93. 08/26/93 14:51:47 META:CENSUS90*PH21TABLES00. 08/26/93 15:23:55

Table 32. **Population by Urban and Rural Residence: 1990**—Con.

[Portions of certain cities may be classified as rural (see "Extended City" in Appendix A). For information concerning historical counts, see "User Notes." For definitions of terms and meanings of symbols, see text]

State County	Total population	Urban: Total urban population	Urban: Inside urbanized area	Urban: Outside urbanized area: Total	Urban: Outside urbanized area: Place of 10,000 or more	Urban: Outside urbanized area: Place of 2,500 to 9,999	Rural: Total rural population	Rural: In place: Total	Rural: In place: Place of 1,000 to 2,499	Rural: In place: Place of less than 1,000	Rural: Other rural	Percent of total population: Urban: Total	Percent of total population: Urban: Inside urbanized area	Percent of total population: Rural	Percent change, 1980 to 1990: Urban	Percent change, 1980 to 1990: Rural
Arkansas—Con.																
Greene County	31 804	18 540	–	18 540	18 540	–	13 264	2 138	1 164	974	11 126	58.3	–	41.7	21.6	–14.4
Hempstead County	21 621	9 643	–	9 643	–	9 643	11 978	1 228	–	1 228	10 750	44.6	–	55.4	–6.3	–10.2
Hot Spring County	26 115	9 256	–	9 256	–	9 256	16 859	693	–	693	16 166	35.4	–	64.6	–8.9	1.2
Howard County	13 569	4 639	–	4 639	–	4 639	8 930	2 583	2 267	316	6 347	34.2	–	65.8	1.9	.3
Independence County	31 192	9 187	–	9 187	–	9 187	22 005	2 796	1 230	1 566	19 209	29.5	–	70.5	11.2	.6
Izard County	11 364	–	–	–	–	–	11 364	6 216	3 776	2 440	5 148	–	–	100.0	–	5.5
Jackson County	18 944	7 230	–	7 230	–	7 230	11 714	5 815	3 383	2 432	5 899	38.2	–	61.8	–13.3	–12.0
Jefferson County	85 487	61 941	61 941	–	–	–	23 546	2 811	1 082	1 729	20 735	72.5	72.5	27.5	–1.4	–15.6
Johnson County	18 221	5 833	–	5 833	–	5 833	12 388	2 417	–	2 417	9 971	32.0	–	68.0	11.4	1.7
Lafayette County	9 643	–	–	–	–	–	9 643	4 812	3 902	910	4 831	–	–	100.0	–100.0	31.1
Lawrence County	17 457	7 064	–	7 064	–	7 064	10 393	3 618	–	3 618	6 775	40.5	–	59.5	–.7	–8.3
Lee County	13 053	5 910	–	5 910	–	5 910	7 143	1 150	–	1 150	5 993	45.3	–	54.7	–5.0	–23.4
Lincoln County	13 690	–	–	–	–	–	13 690	4 194	3 608	586	9 496	–	–	100.0	–	2.4
Little River County	13 966	5 150	–	5 150	–	5 150	8 816	2 207	1 267	940	6 609	36.9	–	63.1	22.1	–9.4
Logan County	20 557	7 478	–	7 478	–	7 478	13 079	2 189	–	2 189	10 890	36.4	–	63.6	–3.0	5.2
Lonoke County	39 268	15 692	–	15 692	–	15 692	23 576	4 552	3 522	1 030	19 024	40.0	–	60.0	7.6	18.3
Madison County	11 618	–	–	–	–	–	11 618	1 762	1 605	157	9 856	–	–	100.0	–	2.2
Marion County	12 001	–	–	–	–	–	12 001	4 386	3 721	665	7 615	–	–	100.0	–	5.9
Miller County	38 467	22 776	22 776	–	–	–	15 691	1 049	–	1 049	14 642	59.2	59.2	40.8	2.5	.9
Mississippi County	57 525	38 254	–	38 254	22 906	15 348	19 271	7 013	4 149	2 864	12 258	66.5	–	33.5	–.6	–8.3
Monroe County	11 333	4 234	–	4 234	–	4 234	7 099	3 022	2 072	950	4 077	37.4	–	62.6	–13.8	–22.4
Montgomery County	7 841	–	–	–	–	–	7 841	1 380	–	1 380	6 461	–	–	100.0	–	.9
Nevada County	10 101	3 673	–	3 673	–	3 673	6 428	1 364	–	1 364	5 064	36.4	–	63.6	–10.5	–8.1
Newton County	7 666	–	–	–	–	–	7 666	747	–	747	6 919	–	–	100.0	–	–1.2
Ouachita County	30 574	14 380	–	14 380	14 380	–	16 194	3 638	2 158	1 480	12 556	47.0	–	53.0	–6.4	6.6
Perry County	7 969	–	–	–	–	–	7 969	2 259	1 141	1 118	5 710	–	–	100.0	–	9.7
Phillips County	28 838	17 186	–	17 186	–	17 186	11 652	3 212	1 545	1 667	8 440	59.6	–	40.4	–18.0	–15.6
Pike County	10 086	–	–	–	–	–	10 086	3 489	2 896	593	6 597	–	–	100.0	–	–2.8
Poinsett County	24 664	9 404	–	9 404	–	9 404	15 260	5 837	3 976	1 861	9 423	38.1	–	61.9	1.7	–14.2
Polk County	17 347	5 475	–	5 475	–	5 475	11 872	1 948	–	1 948	9 924	31.6	–	68.4	6.2	.2
Pope County	45 883	24 094	–	24 094	21 260	2 834	21 789	3 342	1 055	2 287	18 447	52.5	–	47.5	41.5	–.9
Prairie County	9 518	–	–	–	–	–	9 518	5 048	3 669	1 379	4 470	–	–	100.0	–	–6.1
Pulaski County	349 660	312 126	301 801	10 325	–	10 325	37 534	1 062	1 062	–	36 472	89.3	86.3	10.7	5.1	–13.8
Randolph County	16 558	6 151	–	6 151	–	6 151	10 407	1 539	–	1 539	8 868	37.1	–	62.9	2.6	–4.0
St. Francis County	28 497	13 364	–	13 364	13 364	–	15 133	5 246	3 073	2 173	9 887	46.9	–	53.1	–3.2	–11.3
Saline County	64 183	31 050	3 552	27 498	18 177	9 321	33 133	2 242	1 342	900	30 891	48.4	5.5	51.6	40.3	6.8
Scott County	10 205	3 024	–	3 024	–	3 024	7 181	416	416	–	6 765	29.6	–	70.4	14.5	2.0
Searcy County	7 841	–	–	–	–	–	7 841	1 942	1 318	624	5 899	–	–	100.0	–	–11.4
Sebastian County	99 590	80 860	76 876	3 984	–	3 984	18 730	4 940	1 855	3 085	13 790	81.2	77.2	18.8	2.5	14.8
Sevier County	13 637	4 633	–	4 633	–	4 633	9 004	1 768	–	1 768	7 236	34.0	–	66.0	.8	–4.9
Sharp County	14 109	3 805	–	3 805	–	3 805	10 304	3 312	1 439	1 873	6 992	27.0	–	73.0	.4	–4.8
Stone County	9 775	–	–	–	–	–	9 775	2 595	2 439	156	7 180	–	–	100.0	–	8.3
Union County	46 719	23 146	–	23 146	23 146	–	23 573	5 720	2 232	3 488	17 853	49.5	–	50.5	–8.4	1.2
Van Buren County	14 008	–	–	–	–	–	14 008	4 925	4 427	498	9 083	–	–	100.0	–	4.9
Washington County	113 409	73 943	73 943	–	–	–	39 466	7 804	4 828	2 976	31 662	65.2	65.2	34.8	19.3	2.5
White County	54 676	22 288	–	22 288	15 180	7 108	32 388	7 338	3 656	3 682	25 050	40.8	–	59.2	11.6	4.9
Woodruff County	9 520	2 759	–	2 759	–	2 759	6 761	3 703	3 121	582	3 058	29.0	–	71.0	–21.1	–12.5
Yell County	17 759	3 722	–	3 722	–	3 722	14 037	4 171	2 675	1 496	9 866	21.0	–	79.0	2.8	4.7
California	29 760 021	27 571 321	25 466 131	2 105 190	1 159 790	945 400	2 188 700	258 330	250 230	8 100	1 930 370	92.6	85.6	7.4	27.6	6.2
Alameda County	1 279 182	1 274 202	1 274 202	–	–	–	4 980	–	–	–	4 980	99.6	99.6	.4	16.5	–57.9
Alpine County	1 113	–	–	–	–	–	1 113	–	–	–	1 113	–	–	100.0	–	1.5
Amador County	30 039	10 061	–	10 061	–	10 061	19 978	2 842	1 835	1 007	17 136	33.5	–	66.5	–	3.4
Butte County	182 120	154 432	71 831	82 601	37 368	45 233	27 688	2 973	2 973	–	24 715	84.8	39.4	15.2	51.5	–34.0
Calaveras County	31 998	3 788	–	3 788	–	3 788	28 210	6 041	6 041	–	22 169	11.8	–	88.2	–	36.2
Colusa County	16 275	4 934	–	4 934	–	4 934	11 341	4 209	4 209	–	7 132	30.3	–	69.7	21.1	30.1
Contra Costa County	803 732	789 460	784 109	5 351	–	5 351	14 272	2 115	2 115	–	12 157	98.2	97.6	1.8	23.9	–26.6
Del Norte County	23 460	8 233	–	8 233	–	8 233	15 227	827	–	827	14 400	35.1	–	64.9	39.0	23.8
El Dorado County	125 995	55 396	–	55 396	33 483	21 913	70 599	2 049	2 049	–	68 550	44.0	–	56.0	51.9	43.1
Fresno County	667 490	554 406	453 388	101 018	47 387	53 631	113 084	14 363	14 363	–	98 721	83.1	67.9	16.9	37.5	1.4
Glenn County	24 798	11 040	–	11 040	–	11 040	13 758	1 811	1 811	–	11 947	44.5	–	55.5	25.3	9.7
Humboldt County	119 118	74 996	–	74 996	52 971	22 025	44 122	10 790	10 428	362	33 332	63.0	–	37.0	22.6	–6.8
Imperial County	109 303	83 561	432	83 129	68 940	14 189	25 742	3 791	3 791	–	21 951	76.4	.4	23.6	30.1	–7.6
Inyo County	18 281	8 944	–	8 944	–	8 944	9 337	2 976	2 976	–	6 361	48.9	–	51.1	168.3	–35.9
Kern County	543 477	454 963	302 605	152 358	74 416	77 942	88 514	24 393	24 393	–	64 121	83.7	55.7	16.3	37.7	21.9
Kings County	101 469	70 736	–	70 736	57 883	12 853	30 733	2 960	2 960	–	27 773	69.7	–	30.3	44.6	23.8
Lake County	50 631	19 055	–	19 055	11 804	7 251	31 576	11 211	11 211	–	20 365	37.6	–	62.4	120.1	14.0
Lassen County	27 598	7 279	–	7 279	–	7 279	20 319	2 017	2 017	–	18 302	26.4	–	73.6	11.6	34.2
Los Angeles County	8 863 164	8 786 268	8 775 373	10 895	–	10 895	76 896	4 480	4 480	–	72 416	99.1	99.0	.9	18.9	–9.9
Madera County	88 090	48 763	–	48 763	29 281	19 482	39 327	5 937	5 937	–	33 390	55.4	–	44.6	61.9	19.2

TIPSII [UPF] GPH21 CENSUS90 71583900 08/27/93 11:03 AM MACHINE: C DATA:CENSUS90*PH21TIPSDA00, 08/26/93 14:50:22 TAPE: NONE FRAME: 151
TSF:CENSUS90*92, 08/26/93 14:51:46 UTF:CENSUS90*93, 08/26/93 14:51:47 META:CENSUS90*PH21TABLES00, 08/26/93 15:23:55

Table 32. **Population by Urban and Rural Residence: 1990**—Con.

[Portions of certain cities may be classified as rural (see "Extended City" in Appendix A). For information concerning historical counts, see "User Notes." For definitions of terms and meanings of symbols, see text]

State County	Total population	Urban: Total urban population	Urban: Inside urbanized area	Urban: Outside urbanized area: Total	Urban: Outside urbanized area: Place of 10,000 or more	Urban: Outside urbanized area: Place of 2,500 to 9,999	Rural: Total rural population	Rural: In place: Total	Rural: In place: Place of 1,000 to 2,499	Rural: In place: Place of less than 1,000	Rural: Other rural	Percent of total population: Urban: Total	Percent of total population: Urban: Inside urbanized area	Percent of total population: Rural	Percent change, 1980 to 1990: Urban	Percent change, 1980 to 1990: Rural
California—Con.																
Marin County	230 096	214 525	214 525	–	–	–	15 571	5 819	5 819	–	9 752	93.2	93.2	6.8	3.3	4.5
Mariposa County	14 302	–	–	–	–	–	14 302	2 447	2 447	–	11 855	–	–	100.0	–	28.8
Mendocino County	80 345	25 704	–	25 704	14 599	11 105	54 641	2 597	2 190	407	52 044	32.0	–	68.0	22.0	19.6
Merced County	178 403	134 749	64 742	70 007	36 801	33 206	43 654	2 419	2 419	–	41 235	75.5	36.3	24.5	60.8	–14.0
Modoc County	9 678	3 231	–	3 231	–	3 231	6 447	–	–	–	6 447	33.4	–	66.6	6.8	15.4
Mono County	9 956	4 511	–	4 511	–	4 511	5 445	–	–	–	5 445	45.3	–	54.7	14.8	17.1
Monterey County	355 660	295 328	258 745	36 583	–	36 583	60 332	4 711	4 711	–	55 621	83.0	72.8	17.0	31.3	–7.9
Napa County	110 765	91 975	75 755	16 220	–	16 220	18 790	1 825	1 825	–	16 965	83.0	68.4	17.0	14.7	–1.2
Nevada County	78 510	24 986	–	24 986	–	24 986	53 524	3 375	3 375	–	50 149	31.8	–	68.2	273.1	19.1
Orange County	2 410 556	2 406 212	2 406 212	–	–	–	4 344	–	–	–	4 344	99.8	99.8	.2	24.9	–27.2
Placer County	172 796	113 991	74 282	39 709	20 893	18 816	58 805	6 951	6 951	–	51 854	66.0	43.0	34.0	92.9	1.1
Plumas County	19 739	4 271	–	4 271	–	4 271	15 468	5 671	5 671	–	9 797	21.6	–	78.4	–4.0	20.0
Riverside County	1 170 413	1 010 047	832 413	177 634	124 174	53 460	160 366	16 024	16 024	–	144 342	86.3	71.1	13.7	84.7	37.8
Sacramento County	1 041 219	1 006 803	994 056	12 747	–	12 747	34 416	3 169	2 336	833	31 247	96.7	95.5	3.3	33.8	10.6
San Benito County	36 697	19 212	–	19 212	19 212	–	17 485	2 719	2 719	–	14 766	52.4	–	47.6	67.2	29.4
San Bernardino County	1 418 380	1 317 991	1 205 531	112 460	57 070	55 390	100 389	3 969	3 003	966	96 420	92.9	85.0	7.1	63.5	13.0
San Diego County	2 498 016	2 378 026	2 348 417	29 609	13 040	16 569	119 990	17 174	17 174	–	102 816	95.2	94.0	4.8	37.0	–4.7
San Francisco County	723 959	723 959	723 959	–	–	–	–	–	–	–	–	100.0	100.0	–	6.6	–
San Joaquin County	480 628	413 422	317 636	95 786	74 331	21 455	67 206	1 339	1 339	–	65 867	86.0	66.1	14.0	44.6	9.5
San Luis Obispo County	217 162	174 277	50 305	123 972	82 132	41 840	42 885	2 679	2 679	–	40 206	80.3	23.2	19.7	47.8	14.3
San Mateo County	649 623	642 236	642 236	–	–	–	7 387	–	–	–	7 387	98.9	98.9	1.1	11.4	–30.6
Santa Barbara County	369 608	345 669	327 743	17 926	–	17 926	23 939	–	–	–	23 939	93.5	88.7	6.5	27.4	–12.5
Santa Clara County	1 497 577	1 466 506	1 435 019	31 487	31 487	–	31 071	3 777	3 777	–	27 294	97.9	95.8	2.1	15.9	5.4
Santa Cruz County	229 734	202 914	200 401	2 513	–	2 513	26 820	2 205	2 205	–	24 615	88.3	87.2	11.7	32.5	–23.3
Shasta County	147 036	90 086	78 364	11 722	–	11 722	56 950	1 747	1 747	–	55 203	61.3	53.3	38.7	42.0	8.9
Sierra County	3 318	–	–	–	–	–	3 318	931	–	931	2 387	–	–	100.0	–	8.0
Siskiyou County	43 531	13 470	–	13 470	–	13 470	30 061	8 475	6 109	2 366	21 586	30.9	–	69.1	15.8	7.0
Solano County	340 421	321 763	308 046	13 717	10 401	3 316	18 658	–	–	–	18 658	94.5	90.5	5.5	45.2	37.5
Sonoma County	388 222	280 861	194 560	86 301	43 184	43 117	107 361	15 256	15 256	–	92 105	72.3	50.1	27.7	41.9	5.5
Stanislaus County	370 522	317 815	230 609	87 206	54 159	33 047	52 707	–	–	–	52 707	85.8	62.2	14.2	47.7	4.0
Sutter County	64 415	48 872	41 946	6 926	–	6 926	15 543	–	–	–	15 543	75.9	65.1	24.1	39.6	–9.8
Tehama County	49 625	18 233	–	18 233	12 363	5 870	31 392	3 253	2 852	401	28 139	36.7	–	63.3	28.1	27.3
Trinity County	13 063	5 975	–	5 975	–	5 975	7 088	1 187	1 187	–	5 901	45.7	–	54.3	114.4	–21.9
Tulare County	311 921	214 316	83 594	130 722	75 555	55 167	97 605	13 188	13 188	–	84 417	68.7	26.8	31.3	39.9	5.5
Tuolumne County	48 456	13 074	–	13 074	–	13 074	35 382	12 415	12 415	–	22 967	27.0	–	73.0	302.6	15.3
Ventura County	669 016	637 842	578 496	59 346	37 054	22 292	31 174	1 157	1 157	–	30 017	95.3	86.5	4.7	27.4	9.0
Yolo County	141 092	125 819	81 378	44 441	39 802	4 639	15 273	1 487	1 487	–	13 786	89.2	57.7	10.8	35.5	–25.5
Yuba County	58 228	42 133	35 221	6 912	–	6 912	16 095	4 579	4 579	–	11 516	72.4	60.5	27.6	18.6	13.3
Colorado	3 294 394	2 715 517	2 377 820	337 697	113 943	223 754	578 877	151 671	96 637	55 034	427 206	82.4	72.2	17.6	16.6	3.4
Adams County	265 038	253 061	238 875	14 186	14 186	–	11 977	1 757	1 757	–	10 220	95.5	90.1	4.5	7.4	14.9
Alamosa County	13 617	7 579	–	7 579	–	7 579	6 038	1 501	1 389	112	4 537	55.7	–	44.3	11.0	21.5
Arapahoe County	391 511	382 367	382 367	–	–	–	9 144	1 541	1 065	476	7 603	97.7	97.7	2.3	33.6	22.2
Archuleta County	5 345	–	–	–	–	–	5 345	1 207	1 207	–	4 138	–	–	100.0	–	45.9
Baca County	4 556	–	–	–	–	–	4 556	2 609	1 475	1 134	1 947	–	–	100.0	–	–15.9
Bent County	5 048	–	–	–	–	–	5 048	2 481	2 481	–	2 567	–	–	100.0	–100.0	61.4
Boulder County	225 339	197 331	167 756	29 575	26 909	2 666	28 008	3 005	2 340	665	25 003	87.6	74.4	12.4	24.5	–10.2
Chaffee County	12 684	4 737	–	4 737	–	4 737	7 947	1 996	1 752	244	5 951	37.3	–	62.7	–2.7	–4.9
Cheyenne County	2 397	–	–	–	–	–	2 397	1 433	1 128	305	964	–	–	100.0	–	11.3
Clear Creek County	7 619	–	–	–	–	–	7 619	3 260	1 834	1 426	4 359	–	–	100.0	–	4.3
Conejos County	7 453	–	–	–	–	–	7 453	3 679	–	3 679	3 774	–	–	100.0	–	–4.4
Costilla County	3 190	–	–	–	–	–	3 190	1 072	–	1 072	2 118	–	–	100.0	–	3.9
Crowley County	3 946	–	–	–	–	–	3 946	1 842	1 025	817	2 104	–	–	100.0	–	32.1
Custer County	1 926	–	–	–	–	–	1 926	634	–	634	1 292	–	–	100.0	–	26.0
Delta County	20 980	3 789	–	3 789	–	3 789	17 191	5 966	5 001	965	11 225	18.1	–	81.9	–3.6	–.6
Denver County	467 610	467 572	467 572	–	–	–	38	–	–	–	38	100.0	100.0	–	–5.0	–
Dolores County	1 504	–	–	–	–	–	1 504	735	–	735	769	–	–	100.0	–	–9.3
Douglas County	60 391	36 480	17 975	18 505	–	18 505	23 911	232	–	232	23 679	60.4	29.8	39.6	801.0	13.3
Eagle County	21 928	6 264	–	6 264	–	6 264	15 664	9 415	9 118	297	6 249	28.6	–	71.4	–	17.6
Elbert County	9 646	–	–	–	–	–	9 646	3 214	1 640	1 574	6 432	–	–	100.0	–	40.8
El Paso County	397 014	374 052	352 989	21 063	–	21 063	22 962	6 930	5 640	1 290	16 032	94.2	88.9	5.8	29.5	11.9
Fremont County	32 273	19 405	–	19 405	12 687	6 718	12 868	3 168	2 235	933	9 700	60.1	–	39.9	–.2	39.5
Garfield County	29 974	14 201	–	14 201	–	14 201	15 773	3 909	2 572	1 337	11 864	47.4	–	52.6	80.9	7.6
Gilpin County	3 070	–	–	–	–	–	3 070	562	–	562	2 508	–	–	100.0	–	25.8
Grand County	7 966	–	–	–	–	–	7 966	3 841	1 166	2 675	4 125	–	–	100.0	–	6.6
Gunnison County	10 273	4 636	–	4 636	–	4 636	5 637	1 259	–	1 259	4 378	45.1	–	54.9	–19.9	14.9
Hinsdale County	467	–	–	–	–	–	467	223	–	223	244	–	–	100.0	–	14.5
Huerfano County	6 009	3 300	–	3 300	–	3 300	2 709	726	–	726	1 983	54.9	–	45.1	–16.3	8.6
Jackson County	1 605	–	–	–	–	–	1 605	890	–	890	715	–	–	100.0	–	–13.8
Jefferson County	438 430	405 125	394 806	10 319	–	10 319	33 305	465	–	465	32 840	92.4	90.0	7.6	18.3	14.1

TIPSII [UPF] GPH21 CENSUS90 71583900 08/27/93 11:03 AM MACHINE: C DATA:CENSUS90*PH21TIPSDA00. 08/26/93 14:50:22 TAPE: NONE FRAME: 152
TSF:CENSUS90*92. 08/26/93 14:51:46 UTF:CENSUS90*93. 08/26/93 14:51:47 META:CENSUS90*PH21TABLES00. 08/26/93 15:23:55

Table 32. **Population by Urban and Rural Residence: 1990**—Con.

[Portions of certain cities may be classified as rural (see "Extended City" in Appendix A). For information concerning historical counts, see "User Notes." For definitions of terms and meanings of symbols, see text]

State County	Total population	Urban: Total urban population	Urban: Inside urbanized area	Urban: Outside urbanized area: Total	Urban: Outside urbanized area: Place of 10,000 or more	Urban: Outside urbanized area: Place of 2,500 to 9,999	Rural: Total rural population	Rural: In place: Total	Rural: In place: Place of 1,000 to 2,499	Rural: In place: Place of less than 1,000	Rural: Other rural	Percent of total population: Urban: Total	Percent of total population: Urban: Inside urbanized area	Percent of total population: Rural	Percent change, 1980 to 1990: Urban	Percent change, 1980 to 1990: Rural
Colorado—Con.																
Kiowa County	1 688	–	–	–	–	–	1 688	937	–	937	751	–	–	100.0	–	–12.8
Kit Carson County	7 140	2 941	–	2 941	–	2 941	4 199	1 671	–	1 671	2 528	41.2	–	58.8	–5.3	–6.5
Lake County	6 007	2 629	–	2 629	–	2 629	3 378	1 757	1 757	–	1 621	43.8	–	56.2	–32.2	–31.8
La Plata County	32 284	12 430	–	12 430	12 430	–	19 854	1 810	1 090	720	18 044	38.5	–	61.5	8.8	24.1
Larimer County	186 136	149 335	105 809	43 526	37 352	6 174	36 801	3 222	3 032	190	33 579	80.2	56.8	19.8	34.3	–3.0
Las Animas County	13 765	8 580	–	8 580	–	8 580	5 185	874	–	874	4 311	62.3	–	37.7	–11.2	–.9
Lincoln County	4 529	–	–	–	–	–	4 529	2 878	1 831	1 047	1 651	–	–	100.0	–	–2.9
Logan County	17 567	10 362	–	10 362	10 362	–	7 205	1 083	–	1 083	6 122	59.0	–	41.0	–9.0	–14.4
Mesa County	93 145	75 983	71 938	4 045	–	4 045	17 162	2 356	1 871	485	14 806	81.6	77.2	18.4	27.4	–21.5
Mineral County	558	–	–	–	–	–	558	362	–	362	196	–	–	100.0	–	–30.6
Moffat County	11 357	8 091	–	8 091	–	8 091	3 266	324	–	324	2 942	71.2	–	28.8	–.5	–34.7
Montezuma County	18 672	7 284	–	7 284	–	7 284	11 388	2 408	–	2 408	8 980	39.0	–	61.0	2.7	21.0
Montrose County	24 423	8 854	–	8 854	–	8 854	15 569	2 353	1 263	1 090	13 216	36.3	–	63.7	1.5	–.4
Morgan County	21 939	13 233	–	13 233	–	13 233	8 706	1 335	–	1 335	7 371	60.3	–	39.7	3.0	–9.9
Otero County	20 185	11 799	–	11 799	–	11 799	8 386	2 440	1 154	1 286	5 946	58.5	–	41.5	–10.2	–11.0
Ouray County	2 295	–	–	–	–	–	2 295	1 067	–	1 067	1 228	–	–	100.0	–	19.2
Park County	7 174	–	–	–	–	–	7 174	535	–	535	6 639	–	–	100.0	–	34.5
Phillips County	4 189	–	–	–	–	–	4 189	2 912	1 931	981	1 277	–	–	100.0	–	–7.8
Pitkin County	12 661	5 049	–	5 049	–	5 049	7 612	1 575	1 575	–	6 037	39.9	–	60.1	37.3	14.3
Prowers County	13 347	8 343	–	8 343	–	8 343	5 004	1 904	–	1 904	3 100	62.5	–	37.5	8.2	–6.6
Pueblo County	123 051	110 541	106 155	4 386	–	4 386	12 510	1 658	1 149	509	10 852	89.8	86.3	10.2	1.0	–24.3
Rio Blanco County	5 972	–	–	–	–	–	5 972	4 376	4 376	–	1 596	–	–	100.0	–	–4.5
Rio Grande County	10 770	4 324	–	4 324	–	4 324	6 446	1 678	1 678	–	4 768	40.1	–	59.9	10.8	–2.5
Routt County	14 088	6 695	–	6 695	–	6 695	7 393	2 434	1 444	990	4 959	47.5	–	52.5	31.3	–11.0
Saguache County	4 619	–	–	–	–	–	4 619	2 697	1 959	738	1 922	–	–	100.0	–	17.4
San Juan County	745	–	–	–	–	–	745	716	–	716	29	–	–	100.0	–	–10.6
San Miguel County	3 653	–	–	–	–	–	3 653	1 843	1 309	534	1 810	–	–	100.0	–	14.4
Sedgwick County	2 690	–	–	–	–	–	2 690	1 827	1 295	532	863	–	–	100.0	–	–17.6
Summit County	12 881	–	–	–	–	–	12 881	5 707	4 654	1 053	7 174	–	–	100.0	–	45.6
Teller County	12 468	4 610	–	4 610	–	4 610	7 858	871	–	871	6 987	37.0	–	63.0	75.0	45.5
Washington County	4 812	–	–	–	–	–	4 812	2 050	1 599	451	2 762	–	–	100.0	–	–9.3
Weld County	131 821	81 816	71 578	10 238	17	10 221	50 005	20 250	14 847	5 403	29 755	62.1	54.3	37.9	15.5	–5.0
Yuma County	8 954	2 719	–	2 719	–	2 719	6 235	2 209	1 998	211	4 026	30.4	–	69.6	–3.7	–9.1
Connecticut	3 287 116	2 601 548	2 455 697	145 851	60 631	85 220	685 568	50 724	49 878	846	634 844	79.1	74.7	20.9	6.2	4.2
Fairfield County	827 645	724 159	717 796	6 363	–	6 363	103 486	3 494	3 494	–	99 992	87.5	86.7	12.5	2.7	1.6
Hartford County	851 783	750 898	740 209	10 689	–	10 689	100 885	11 226	11 226	–	89 659	88.2	86.9	11.8	7.2	–6.0
Litchfield County	174 092	86 249	41 009	45 240	33 687	11 553	87 843	9 003	8 246	757	78 840	49.5	23.6	50.5	13.9	8.4
Middlesex County	143 196	75 479	61 341	14 138	–	14 138	67 717	11 634	11 545	89	56 083	52.7	42.8	47.3	21.3	1.4
New Haven County	804 219	709 438	703 227	6 211	–	6 211	94 781	2 139	2 139	–	92 642	88.2	87.4	11.8	6.5	–.2
New London County	254 957	168 136	156 286	11 850	–	11 850	86 821	1 100	1 100	–	85 721	65.9	61.3	34.1	4.7	11.5
Tolland County	128 699	54 467	35 274	19 193	12 198	6 995	74 232	4 076	4 076	–	70 156	42.3	27.4	57.7	15.5	9.7
Windham County	102 525	32 722	555	32 167	14 746	17 421	69 803	8 052	8 052	–	61 751	31.9	.5	68.1	1.7	16.1
Delaware	666 168	486 501	458 749	27 752	–	27 752	179 667	26 489	15 428	11 061	153 178	73.0	68.9	27.0	15.9	2.9
Kent County	110 993	58 494	50 787	7 707	–	7 707	52 499	8 411	4 612	3 799	44 088	52.7	45.8	47.3	54.8	–13.1
New Castle County	441 946	411 796	407 962	3 834	–	3 834	30 150	2 307	1 682	625	27 843	93.2	92.3	6.8	11.1	9.2
Sussex County	113 229	16 211	–	16 211	–	16 211	97 018	15 771	9 134	6 637	81 247	14.3	–	85.7	40.8	12.2
District of Columbia	606 900	606 900	606 900	–	–	–	–	–	–	–	–	100.0	100.0	–	–4.9	–
District of Columbia	606 900	606 900	606 900	–	–	–	–	–	–	–	–	100.0	100.0	–	–4.9	–
Florida	12 937 926	10 967 328	10 177 624	789 704	278 991	510 713	1 970 598	199 294	159 968	39 326	1 771 304	84.8	78.7	15.2	33.5	28.5
Alachua County	181 596	132 844	126 215	6 629	–	6 629	48 752	6 072	5 338	734	42 680	73.2	69.5	26.8	23.8	10.8
Baker County	18 486	3 966	–	3 966	–	3 966	14 520	480	–	480	14 040	21.5	–	78.5	3.0	26.9
Bay County	126 994	107 718	103 667	4 051	–	4 051	19 276	2 868	1 876	992	16 408	84.8	81.6	15.2	31.0	24.0
Bradford County	22 515	5 226	–	5 226	–	5 226	17 289	1 284	–	1 284	16 005	23.2	–	76.8	–1.5	17.5
Brevard County	398 978	366 284	357 527	8 757	–	8 757	32 694	210	–	210	32 484	91.8	89.6	8.2	43.1	92.7
Broward County	1 255 488	1 241 692	1 238 134	3 558	–	3 558	13 796	–	–	–	13 796	98.9	98.6	1.1	23.1	41.8
Calhoun County	11 011	–	–	–	–	–	11 011	2 901	2 404	497	8 110	–	–	100.0	–100.0	65.3
Charlotte County	110 975	88 907	79 912	8 995	–	8 995	22 068	–	–	–	22 068	80.1	72.0	19.9	146.6	–1.5
Citrus County	93 515	28 957	–	28 957	–	28 957	64 558	7 672	7 672	–	56 886	31.0	–	69.0	143.4	50.8
Clay County	105 986	69 616	58 896	10 720	–	10 720	36 370	3 996	3 387	609	32 374	65.7	55.6	34.3	77.5	30.7
Collier County	152 099	117 957	94 344	23 613	14 120	9 493	34 142	321	–	321	33 821	77.6	62.0	22.4	60.0	178.7
Columbia County	42 613	13 345	–	13 345	10 005	3 340	29 268	1 404	1 136	268	27 864	31.3	–	68.7	2.2	31.0
Dade County	1 937 094	1 914 660	1 914 660	–	–	–	22 434	13	–	13	22 421	98.8	98.8	1.2	19.1	27.7
DeSoto County	23 865	10 633	–	10 633	–	10 633	13 232	–	–	–	13 232	44.6	–	55.4	77.2	1.5
Dixie County	10 585	–	–	–	–	–	10 585	2 293	2 041	252	8 292	–	–	100.0	–	36.6
Duval County	672 971	664 869	664 869	–	–	–	8 102	–	–	–	8 102	98.8	98.8	1.2	18.4	–14.9
Escambia County	262 798	225 628	225 628	–	–	–	37 170	3 196	3 196	–	33 974	85.9	85.9	14.1	9.8	31.4
Flagler County	28 701	18 107	–	18 107	14 287	3 820	10 594	2 206	1 873	333	8 388	63.1	–	36.9	538.2	31.2
Franklin County	8 967	2 602	–	2 602	–	2 602	6 365	2 777	2 777	–	3 588	29.0	–	71.0	1.4	24.9
Gadsden County	41 105	11 826	–	11 826	–	11 826	29 279	5 073	3 635	1 438	24 206	28.8	–	71.2	–29.2	17.8

TIPSII [UPF] GPH21 CENSUS90 71583900 08/27/93 11:03 AM MACHINE: C DATA:CENSUS90*PH211IPSDA00, 08/26/93 14:50:22 TAPE: NONE FRAME: 153
TSF:CENSUS90*92. 08/26/93 14:51:46 UTF:CENSUS90*93. 08/26/93 14:51:47 META:CENSUS90*PH211TABLES00. 08/26/93 15:23:55

Table 32. Population by Urban and Rural Residence: 1990—Con.

[Portions of certain cities may be classified as rural (see "Extended City" in Appendix A). For information concerning historical counts, see "User Notes." For definitions of terms and meanings of symbols, see text]

State County	Total population	Urban: Total urban population	Urban: Inside urbanized area	Urban: Outside urbanized area: Total	Urban: Outside urbanized area: Place of 10,000 or more	Urban: Outside urbanized area: Place of 2,500 to 9,999	Rural: Total rural population	Rural: In place: Total	Rural: In place: Place of 1,000 to 2,499	Rural: In place: Place of less than 1,000	Rural: Other rural	Percent of total population: Urban: Total	Percent of total population: Urban: Inside urbanized area	Percent of total population: Rural	Percent change, 1980 to 1990: Urban	Percent change, 1980 to 1990: Rural
Florida—Con.																
Gilchrist County	9 667	–	–	–	–	–	9 667	1 784	1 287	497	7 883	–	–	100.0	–	67.6
Glades County	7 591	–	–	–	–	–	7 591	2 711	2 711	–	4 880	–	–	100.0	–	26.7
Gulf County	11 504	4 044	–	4 044	–	4 044	7 460	1 779	1 779	–	5 681	35.2	–	64.8	.4	12.5
Hamilton County	10 930	–	–	–	–	–	10 930	3 515	2 099	1 416	7 415	–	–	100.0	–	24.8
Hardee County	19 499	3 253	–	3 253	–	3 253	16 246	3 055	3 055	–	13 191	16.7	–	83.3	8.9	–.9
Hendry County	25 773	11 614	–	11 614	–	11 614	14 159	1 512	1 512	–	12 647	45.1	–	54.9	47.2	32.2
Hernando County	101 115	61 652	51 407	10 245	–	10 245	39 463	7 929	7 929	–	31 534	61.0	50.8	39.0	411.6	21.7
Highlands County	68 432	16 942	–	16 942	–	16 942	51 490	5 358	5 358	–	46 132	24.8	–	75.2	1.1	67.4
Hillsborough County	834 054	743 741	695 052	48 689	22 754	25 935	90 313	–	–	–	90 313	89.2	83.3	10.8	32.7	4.4
Holmes County	15 778	2 612	–	2 612	–	2 612	13 166	1 123	–	1 123	12 043	16.6	–	83.4	3.1	8.0
Indian River County	90 208	74 912	64 707	10 205	10 205	–	15 296	4 713	4 703	10	10 583	83.0	71.7	17.0	74.7	–10.2
Jackson County	41 375	8 967	–	8 967	–	8 967	32 408	5 446	1 746	3 700	26 962	21.7	–	78.3	–9.6	10.9
Jefferson County	11 296	2 573	–	2 573	–	2 573	8 723	–	–	–	8 723	22.8	–	77.2	–14.1	13.2
Lafayette County	5 578	–	–	–	–	–	5 578	917	–	917	4 661	–	–	100.0	–	38.2
Lake County	152 104	65 712	–	65 712	27 870	37 842	86 392	20 842	18 247	2 595	65 550	43.2	–	56.8	59.7	35.6
Lee County	335 113	288 780	220 552	68 228	38 996	29 232	46 333	4 433	4 433	–	41 900	86.2	65.8	13.8	66.8	44.2
Leon County	192 493	158 644	155 884	2 760	–	2 760	33 849	–	–	–	33 849	82.4	81.0	17.6	32.9	15.5
Levy County	25 923	–	–	–	–	–	25 923	7 914	5 337	2 577	18 009	–	–	100.0	–	30.5
Liberty County	5 569	–	–	–	–	–	5 569	937	–	937	4 632	–	–	100.0	–	30.7
Madison County	16 569	3 345	–	3 345	–	3 345	13 224	1 256	–	1 256	11 968	20.2	–	79.8	–4.1	15.9
Manatee County	211 707	187 630	187 630	–	–	–	24 077	–	–	–	24 077	88.6	88.6	11.4	42.1	46.6
Marion County	194 833	77 091	68 004	9 087	–	9 087	117 742	2 589	1 624	965	115 153	39.6	34.9	60.4	40.6	74.1
Martin County	100 900	83 909	79 115	4 794	–	4 794	16 991	549	–	549	16 442	83.2	78.4	16.8	149.1	–44.0
Monroe County	78 024	57 249	–	57 249	36 168	21 081	20 775	10 405	9 245	1 160	10 370	73.4	–	26.6	22.5	26.2
Nassau County	43 941	19 727	–	19 727	–	19 727	24 214	2 697	1 751	946	21 517	44.9	–	55.1	89.8	7.6
Okaloosa County	143 776	120 764	110 878	9 886	–	9 886	23 012	543	–	543	22 469	84.0	77.1	16.0	29.9	35.5
Okeechobee County	29 627	9 024	–	9 024	–	9 024	20 603	1 343	1 343	–	19 260	30.5	–	69.5	113.6	28.5
Orange County	677 491	630 276	620 566	9 710	–	9 710	47 215	2 476	1 776	700	44 739	93.0	91.6	7.0	45.3	27.1
Osceola County	107 728	71 490	55 419	16 071	12 453	3 618	36 238	–	–	–	36 238	66.4	51.4	33.6	172.2	57.4
Palm Beach County	863 518	817 843	791 286	26 557	16 177	10 380	45 675	1 616	1 616	–	44 059	94.7	91.6	5.3	52.8	10.2
Pasco County	281 131	189 797	166 123	23 674	–	23 674	91 334	6 177	5 401	776	85 157	67.5	59.1	32.5	45.6	44.4
Pinellas County	851 659	848 184	848 184	–	–	–	3 475	–	–	–	3 475	99.6	99.6	.4	17.0	–1.9
Polk County	405 382	284 491	234 055	50 436	26 399	24 037	120 891	14 711	14 335	376	106 180	70.2	57.7	29.8	24.0	31.2
Putnam County	65 070	10 201	–	10 201	10 201	–	54 869	6 204	5 008	1 196	48 665	15.7	–	84.3	.3	35.9
St. Johns County	83 829	47 907	14 648	33 259	11 692	21 567	35 922	3 543	2 948	595	32 379	57.1	17.5	42.9	140.4	14.5
St. Lucie County	150 171	138 069	130 858	7 211	–	7 211	12 102	–	–	–	12 102	91.9	87.1	8.1	86.9	–9.2
Santa Rosa County	81 608	36 204	28 988	7 216	–	7 216	45 404	2 123	1 457	666	43 281	44.4	35.5	55.6	104.7	18.6
Sarasota County	277 776	259 090	243 876	15 214	11 173	4 041	18 686	1 885	1 885	–	16 801	93.3	87.8	6.7	36.8	45.8
Seminole County	287 529	266 560	266 560	–	–	–	20 969	1 441	1 441	–	19 528	92.7	92.7	7.3	62.4	34.6
Sumter County	31 577	6 126	–	6 126	–	6 126	25 451	4 336	1 998	2 338	21 115	19.4	–	80.6	129.9	17.8
Suwannee County	26 780	6 332	–	6 332	–	6 332	20 448	670	–	670	19 778	23.6	–	76.4	–5.9	31.5
Taylor County	17 111	7 151	–	7 151	–	7 151	9 960	–	–	–	9 960	41.8	–	58.2	–13.4	20.3
Union County	10 252	–	–	–	–	–	10 252	2 492	2 116	376	7 760	–	–	100.0	–	.8
Volusia County	370 712	311 013	279 394	31 619	16 491	15 128	59 699	9 766	8 849	917	49 933	83.9	75.4	16.1	46.3	29.4
Wakulla County	14 202	–	–	–	–	–	14 202	674	–	674	13 528	–	–	100.0	–	30.4
Walton County	27 760	5 706	586	5 120	–	5 120	22 054	3 087	1 644	1 443	18 967	20.6	2.1	79.4	2.6	40.1
Washington County	16 919	3 866	–	3 866	–	3 866	13 053	1 977	–	1 977	11 076	22.9	–	77.1	16.1	16.8
Georgia	6 478 216	4 097 339	3 260 674	836 665	403 290	433 375	2 380 877	285 781	175 822	109 959	2 095 096	63.2	50.3	36.8	20.2	15.9
Appling County	15 744	3 841	–	3 841	–	3 841	11 903	253	–	253	11 650	24.4	–	75.6	7.1	–.6
Atkinson County	6 213	–	–	–	–	–	6 213	2 919	2 919	–	3 294	–	–	100.0	–	1.2
Bacon County	9 566	3 663	–	3 663	–	3 663	5 903	–	–	–	5 903	38.3	–	61.7	–4.1	6.2
Baker County	3 615	–	–	–	–	–	3 615	703	–	703	2 912	–	–	100.0	–	–5.1
Baldwin County	39 530	22 621	–	22 621	17 711	4 910	16 909	–	–	–	16 909	57.2	–	42.8	6.9	24.9
Banks County	10 308	–	–	–	–	–	10 308	1 777	428	1 349	8 531	–	–	100.0	–	18.5
Barrow County	29 721	10 512	–	10 512	–	10 512	19 209	2 876	1 360	1 516	16 333	35.4	–	64.6	56.8	31.1
Bartow County	55 911	13 803	1 768	12 035	12 035	–	42 108	5 542	3 332	2 210	36 566	24.7	3.2	75.3	45.2	34.7
Ben Hill County	16 245	8 612	–	8 612	–	8 612	7 633	–	–	–	7 633	53.0	–	47.0	–15.5	31.3
Berrien County	14 153	4 782	–	4 782	–	4 782	9 371	2 026	–	2 026	7 345	33.8	–	66.2	–1.0	7.8
Bibb County	149 967	125 742	125 742	–	–	–	24 225	–	–	–	24 225	83.8	83.8	16.2	–1.7	8.5
Bleckley County	10 430	4 390	–	4 390	–	4 390	6 040	–	–	–	6 040	42.1	–	57.9	–14.3	7.0
Brantley County	11 077	–	–	–	–	–	11 077	1 489	1 049	440	9 588	–	–	100.0	–	27.3
Brooks County	15 398	5 292	–	5 292	–	5 292	10 106	971	–	971	9 135	34.4	–	65.6	2.0	.4
Bryan County	15 438	2 934	–	2 934	–	2 934	12 504	1 503	1 503	–	11 001	19.0	–	81.0	–	22.9
Bulloch County	43 125	15 854	–	15 854	15 854	–	27 271	1 730	1 013	717	25 541	36.8	–	63.2	6.6	30.4
Burke County	20 579	5 701	–	5 701	–	5 701	14 878	2 206	1 116	1 090	12 672	27.7	–	72.3	–1.0	9.5
Butts County	15 326	4 076	–	4 076	–	4 076	11 250	815	–	815	10 435	26.6	–	73.4	–1.4	18.0
Calhoun County	5 013	–	–	–	–	–	5 013	3 323	2 370	953	1 690	–	–	100.0	–	–12.3
Camden County	30 167	15 974	–	15 974	–	15 974	14 193	1 212	1 212	–	12 981	53.0	–	47.0	344.2	45.2

TIPSII [UPF] GPH21 CENSUS90 71583900 08/27/93 11:03 AM MACHINE: C DATA:CENSUS90*PH21TIPSDA00, 08/26/93 14:50:22 TAPE: NONE FRAME: 154
TSF:CENSUS90*92, 08/26/93 14:51:46 UTF:CENSUS90*93, 08/26/93 14:51:47 META:CENSUS90*PH21TABLES00, 08/26/93 15:23:55

Table 32. **Population by Urban and Rural Residence: 1990**—Con.

[Portions of certain cities may be classified as rural (see "Extended City" in Appendix A). For information concerning historical counts, see "User Notes." For definitions of terms and meanings of symbols, see text]

State County	Total population	Urban: Total urban population	Urban: Inside urbanized area	Urban: Outside urbanized area: Total	Urban: Outside urbanized area: Place of 10,000 or more	Urban: Outside urbanized area: Place of 2,500 to 9,999	Rural: Total rural population	Rural: In place: Total	Rural: In place: Place of 1,000 to 2,499	Rural: In place: Place of less than 1,000	Rural: Other rural	Percent of total population: Urban: Total	Percent of total population: Urban: Inside urbanized area	Percent of total population: Rural	Percent change, 1980 to 1990: Urban	Percent change, 1980 to 1990: Rural
Georgia—Con.																
Candler County	7 744	3 707	–	3 707	–	3 707	4 037	264	–	264	3 773	47.9	–	52.1	5.0	1.3
Carroll County	71 422	22 506	–	22 506	16 029	6 477	48 916	5 253	3 851	1 402	43 663	31.5	–	68.5	28.7	25.9
Catoosa County	42 464	23 782	23 782	–	–	–	18 682	1 675	1 675	–	17 007	56.0	56.0	44.0	30.2	–.3
Charlton County	8 496	–	–	–	–	–	8 496	3 266	2 285	981	5 230	–	–	100.0	–	15.7
Chatham County	216 935	205 967	198 630	7 337	–	7 337	10 968	–	–	–	10 968	94.9	91.6	5.1	8.8	–14.9
Chattahoochee County	16 934	14 617	14 617	–	–	–	2 317	1 107	1 107	–	1 210	86.3	86.3	13.7	–3.0	–65.2
Chattooga County	22 242	5 025	–	5 025	–	5 025	17 217	2 692	1 661	1 031	14 525	22.6	–	77.4	3.0	1.4
Cherokee County	90 204	37 904	33 087	4 817	–	4 817	52 300	4 095	2 406	1 689	48 205	42.0	36.7	58.0	149.9	43.2
Clarke County	87 594	72 486	72 486	–	–	–	15 108	196	196	–	14 912	82.8	82.8	17.2	16.0	26.0
Clay County	3 364	–	–	–	–	–	3 364	1 386	1 248	138	1 978	–	–	100.0	–	–5.3
Clayton County	182 052	174 044	174 044	–	–	–	8 008	754	–	754	7 254	95.6	95.6	4.4	23.4	–14.2
Clinch County	6 160	2 560	–	2 560	–	2 560	3 600	383	–	383	3 217	41.6	–	58.4	–17.7	1.5
Cobb County	447 745	422 075	422 075	–	–	–	25 670	–	–	–	25 670	94.3	94.3	5.7	55.6	–2.8
Coffee County	29 592	10 464	–	10 464	10 464	–	19 128	2 502	2 214	288	16 626	35.4	–	64.6	–4.7	20.2
Colquitt County	36 645	14 865	–	14 865	14 865	–	21 780	2 640	–	2 640	19 140	40.6	–	59.4	–5.4	10.7
Columbia County	66 031	45 887	45 887	–	–	–	20 144	2 199	2 199	–	17 945	69.5	69.5	30.5	93.2	23.1
Cook County	13 456	5 093	–	5 093	–	5 093	8 363	2 364	1 205	1 159	5 999	37.8	–	62.2	–8.9	5.9
Coweta County	53 853	12 818	–	12 818	12 497	321	41 035	4 228	2 353	1 875	36 807	23.8	–	76.2	12.0	47.5
Crawford County	8 991	–	–	–	–	–	8 991	939	–	939	8 052	–	–	100.0	–	17.0
Crisp County	20 011	10 321	–	10 321	10 321	–	9 690	433	–	433	9 257	51.6	–	48.4	–5.4	13.0
Dade County	13 147	476	476	–	–	–	12 671	1 994	1 994	–	10 677	3.6	3.6	96.4	–	2.9
Dawson County	9 429	–	–	–	–	–	9 429	467	–	467	8 962	–	–	100.0	–	97.5
Decatur County	25 511	10 712	–	10 712	10 712	–	14 799	844	–	844	13 955	42.0	–	58.0	1.5	–1.0
DeKalb County	545 837	532 201	532 201	–	–	–	13 636	–	–	–	13 636	97.5	97.5	2.5	13.0	12.2
Dodge County	17 607	5 153	–	5 153	–	5 153	12 454	2 409	1 631	778	10 045	29.3	–	70.7	–3.3	7.1
Dooly County	9 901	2 708	–	2 708	–	2 708	7 193	2 626	1 620	1 006	4 567	27.4	–	72.6	–6.2	–9.4
Dougherty County	96 311	86 734	83 626	3 108	–	3 108	9 577	–	–	–	9 577	90.1	86.8	9.9	–.6	–29.0
Douglas County	71 120	52 223	52 145	78	–	78	18 897	–	–	–	18 897	73.4	73.3	26.6	39.9	9.5
Early County	11 854	5 595	–	5 595	–	5 595	6 259	752	325	427	5 507	47.2	–	52.8	–4.8	–14.0
Echols County	2 334	–	–	–	–	–	2 334	–	–	–	2 334	–	–	100.0	–	1.6
Effingham County	25 687	2 697	–	2 697	–	2 697	22 990	2 155	1 415	740	20 835	10.5	–	89.5	–	25.4
Elbert County	18 949	5 682	–	5 682	–	5 682	13 267	791	–	791	12 476	30.0	–	70.0	–.1	1.5
Emanuel County	20 546	7 361	–	7 361	–	7 361	13 185	3 186	1 466	1 720	9 999	35.8	–	64.2	–3.2	–.1
Evans County	8 724	–	–	–	–	–	8 724	3 581	2 464	1 117	5 143	–	–	100.0	–100.0	52.1
Fannin County	15 992	–	–	–	–	–	15 992	2 849	2 401	448	13 143	–	–	100.0	–	8.4
Fayette County	62 415	28 867	1 297	27 570	19 019	8 551	33 548	448	–	448	33 100	46.3	2.1	53.7	180.5	78.9
Floyd County	81 251	51 589	51 589	–	–	–	29 662	2 653	1 703	950	27 009	63.5	63.5	36.5	1.0	3.3
Forsyth County	44 083	2 828	–	2 828	–	2 828	41 255	–	–	–	41 255	6.4	–	93.6	–	47.6
Franklin County	16 650	2 120	–	2 120	–	2 120	14 530	5 000	3 310	1 690	9 530	12.7	–	87.3	–	–4.3
Fulton County	648 951	621 573	619 282	2 291	–	2 291	27 378	–	–	–	27 378	95.8	95.4	4.2	10.0	11.1
Gilmer County	13 368	–	–	–	–	–	13 368	1 481	1 178	303	11 887	–	–	100.0	–	20.3
Glascock County	2 357	–	–	–	–	–	2 357	882	–	882	1 475	–	–	100.0	–	–1.0
Glynn County	62 496	50 066	50 066	–	–	–	12 430	–	–	–	12 430	80.1	80.1	19.9	64.9	–49.5
Gordon County	35 072	7 135	–	7 135	–	7 135	27 937	1 451	–	1 451	26 486	20.3	–	79.7	28.3	14.0
Grady County	20 279	9 035	–	9 035	–	9 035	11 244	605	–	605	10 639	44.6	–	55.4	2.9	1.6
Greene County	11 793	2 860	–	2 860	–	2 860	8 933	2 783	1 753	1 030	6 150	24.3	–	75.7	–4.2	6.3
Gwinnett County	352 910	305 041	291 305	13 736	–	13 736	47 869	5 315	4 629	686	42 554	86.4	82.5	13.6	161.6	–4.8
Habersham County	27 621	3 219	–	3 219	–	3 219	24 402	6 093	4 991	1 102	18 309	11.7	–	88.3	.5	11.8
Hall County	95 428	17 911	–	17 911	17 885	26	77 517	7 673	7 167	506	69 844	18.8	–	81.2	–.8	34.6
Hancock County	8 908	–	–	–	–	–	8 908	1 710	1 710	–	7 198	–	–	100.0	–	–5.9
Haralson County	21 966	7 148	–	7 148	–	7 148	14 818	1 470	1 009	461	13 348	32.5	–	67.5	8.5	25.2
Harris County	17 788	749	–	749	–	749	17 039	2 427	–	2 427	14 612	4.2	–	95.8	–23.7	17.7
Hart County	19 712	5 190	–	5 190	–	5 190	14 522	2 202	1 854	348	12 320	26.3	–	73.7	6.9	5.8
Heard County	8 628	–	–	–	–	–	8 628	1 632	–	1 632	6 996	–	–	100.0	–	32.3
Henry County	58 741	14 034	8 411	5 623	–	5 623	44 707	2 793	2 793	–	41 914	23.9	14.3	76.1	125.2	48.6
Houston County	89 208	70 424	60 976	9 448	–	9 448	18 784	–	–	–	18 784	78.9	68.4	21.1	9.4	42.0
Irwin County	8 649	3 182	–	3 182	–	3 182	5 467	–	–	–	5 467	36.8	–	63.2	–7.4	–1.5
Jackson County	30 005	6 601	–	6 601	–	6 601	23 404	3 078	–	3 078	20 326	22.0	–	78.0	61.3	10.1
Jasper County	8 453	–	–	–	–	–	8 453	2 469	2 289	180	5 984	–	–	100.0	–	11.9
Jeff Davis County	12 032	4 202	–	4 202	–	4 202	7 830	335	–	335	7 495	34.9	–	65.1	–1.1	8.4
Jefferson County	17 408	–	–	–	–	–	17 408	8 165	7 316	849	9 243	–	–	100.0	–100.0	11.7
Jenkins County	8 247	3 808	–	3 808	–	3 808	4 439	–	–	–	4 439	46.2	–	53.8	–4.5	–8.5
Johnson County	8 329	–	–	–	–	–	8 329	2 950	2 331	619	5 379	–	–	100.0	–100.0	35.8
Jones County	20 739	3 754	3 754	–	–	–	16 985	2 189	2 189	–	14 796	18.1	18.1	81.9	27.6	24.5
Lamar County	13 038	4 747	–	4 747	–	4 747	8 291	448	–	448	7 843	36.4	–	63.6	–2.9	13.1
Lanier County	5 531	–	–	–	–	–	5 531	2 467	2 467	–	3 064	–	–	100.0	–100.0	83.9
Laurens County	39 988	18 836	–	18 836	16 312	2 524	21 152	1 846	–	1 846	19 306	47.1	–	52.9	–.9	17.6
Lee County	16 250	3 597	3 597	–	–	–	12 653	2 256	1 452	804	10 397	22.1	22.1	77.9	140.4	24.2
Liberty County	52 745	35 377	–	35 377	35 377	–	17 368	4 796	2 024	2 772	12 572	67.1	–	32.9	34.3	54.5
Lincoln County	7 442	–	–	–	–	–	7 442	1 476	1 476	–	5 966	–	–	100.0	–	10.8

TIPSII [UPF] GPH21 CENSUS90 71583900 08/27/93 11:03 AM MACHINE: C DATA:CENSUS90*PH21TIPSDA00. 08/26/93 14:50:22 TAPE: NONE FRAME: 155
TSF:CENSUS90*92. 08/26/93 14:51:46 UTF:CENSUS90*93. 08/26/93 14:51:47 META:CENSUS90*PH21TABLES00. 08/26/93 15:23:55

Table 32. **Population by Urban and Rural Residence: 1990**—Con.

[Portions of certain cities may be classified as rural (see "Extended City" in Appendix A). For information concerning historical counts, see "User Notes." For definitions of terms and meanings of symbols, see text]

State County	Total population	Urban: Total urban population	Urban: Inside urbanized area	Urban: Outside urbanized area: Total	Urban: Outside urbanized area: Place of 10,000 or more	Urban: Outside urbanized area: Place of 2,500 to 9,999	Rural: Total rural population	Rural: In place: Total	Rural: In place: Place of 1,000 to 2,499	Rural: In place: Place of less than 1,000	Rural: Other rural	Percent of total population: Urban: Total	Percent of total population: Urban: Inside urbanized area	Percent of total population: Rural	Percent change, 1980 to 1990: Urban	Percent change, 1980 to 1990: Rural
Georgia—Con.																
Long County	6 202	–	–	–	–	–	6 202	1 291	1 291	–	4 911	–	–	100.0	–	37.1
Lowndes County	75 981	39 806	–	39 806	39 806	–	36 175	3 715	2 641	1 074	32 460	52.4	–	47.6	5.9	19.1
Lumpkin County	14 573	3 086	–	3 086	–	3 086	11 487	–	–	–	11 487	21.2	–	78.8	8.5	45.1
McDuffie County	20 119	6 862	–	6 862	–	6 862	13 257	547	–	547	12 710	34.1	–	65.9	–2.0	14.8
McIntosh County	8 634	–	–	–	–	–	8 634	1 783	1 783	–	6 851	–	–	100.0	–	7.3
Macon County	13 114	4 506	–	4 506	–	4 506	8 608	3 313	2 759	554	5 295	34.4	–	65.6	–6.7	–6.2
Madison County	21 050	3	–	3	–	3	21 047	2 435	–	2 435	18 612	–	–	100.0	–	18.6
Marion County	5 590	–	–	–	–	–	5 590	1 472	1 472	–	4 118	–	–	100.0	–	5.5
Meriwether County	22 411	3 973	–	3 973	–	3 973	18 438	4 042	2 596	1 446	14 396	17.7	–	82.3	–14.1	11.1
Miller County	6 280	–	–	–	–	–	6 280	1 991	1 991	–	4 289	–	–	100.0	–	–10.8
Mitchell County	20 275	8 877	–	8 877	–	8 877	11 398	1 000	53	947	10 398	43.8	–	56.2	–8.7	–
Monroe County	17 113	4 268	–	4 268	–	4 268	12 845	242	–	242	12 603	24.9	–	75.1	–7.7	28.6
Montgomery County	7 163	111	–	111	111	–	7 052	3 618	1 914	1 704	3 434	1.5	–	98.5	5 450.0	.6
Morgan County	12 883	3 483	–	3 483	–	3 483	9 400	1 142	–	1 142	8 258	27.0	–	73.0	17.9	9.1
Murray County	26 147	2 865	–	2 865	–	2 865	23 282	315	–	315	22 967	11.0	–	89.0	–	18.3
Muscogee County	179 278	173 793	173 793	–	–	–	5 485	–	–	–	5 485	96.9	96.9	3.1	3.8	110.2
Newton County	41 808	10 026	–	10 026	10 026	–	31 782	3 968	3 223	745	27 814	24.0	–	76.0	–5.3	33.0
Oconee County	17 618	796	796	–	–	–	16 822	2 848	2 422	426	13 974	4.5	4.5	95.5	106.8	39.7
Oglethorpe County	9 763	–	–	–	–	–	9 763	1 379	–	1 379	8 384	–	–	100.0	–	9.3
Paulding County	41 611	2 810	–	2 810	–	2 810	38 801	1 572	1 389	183	37 229	6.8	–	93.2	12.0	64.4
Peach County	21 189	8 202	–	8 202	–	8 202	12 987	2 276	2 276	–	10 711	38.7	–	61.3	–8.9	27.9
Pickens County	14 432	–	–	–	–	–	14 432	2 236	1 772	464	12 196	–	–	100.0	–	23.9
Pierce County	13 328	3 431	–	3 431	168	3 263	9 897	626	–	626	9 271	25.7	–	74.3	6.5	14.1
Pike County	10 224	–	–	–	–	–	10 224	2 230	1 035	1 195	7 994	–	–	100.0	–	14.4
Polk County	33 815	11 334	–	11 334	–	11 334	22 481	1 033	–	1 033	21 448	33.5	–	66.5	–7.6	11.7
Pulaski County	8 108	3 527	–	3 527	–	3 527	4 581	–	–	–	4 581	43.5	–	56.5	–19.3	.1
Putnam County	14 137	4 737	–	4 737	–	4 737	9 400	–	–	–	9 400	33.5	–	66.5	–2.0	72.1
Quitman County	2 209	–	–	–	–	–	2 209	913	–	913	1 296	–	–	100.0	–	–6.3
Rabun County	11 648	–	–	–	–	–	11 648	3 139	1 613	1 526	8 509	–	–	100.0	–	11.3
Randolph County	8 023	3 730	–	3 730	–	3 730	4 293	1 299	1 162	137	2 994	46.5	–	53.5	–14.1	–18.4
Richmond County	189 719	171 115	171 115	–	–	–	18 604	2 763	2 466	297	15 841	90.2	90.2	9.8	3.0	19.5
Rockdale County	54 091	22 191	22 191	–	–	–	31 900	1 477	1 477	–	30 423	41.0	41.0	59.0	97.6	25.0
Schley County	3 588	–	–	–	–	–	3 588	1 724	1 724	–	1 864	–	–	100.0	–	4.5
Screven County	13 842	2 871	–	2 871	–	2 871	10 971	1 160	–	1 160	9 811	20.7	–	79.3	–14.3	2.6
Seminole County	9 010	2 761	–	2 761	–	2 761	6 249	503	–	503	5 746	30.6	–	69.4	–16.8	8.9
Spalding County	54 457	25 109	–	25 109	21 347	3 762	29 348	2 200	1 746	454	27 148	46.1	–	53.9	2.7	25.2
Stephens County	23 257	8 266	–	8 266	–	8 266	14 991	401	–	401	14 590	35.5	–	64.5	–9.2	18.4
Stewart County	5 654	–	–	–	–	–	5 654	3 034	2 918	116	2 620	–	–	100.0	–	–4.1
Sumter County	30 228	16 512	–	16 512	16 512	–	13 716	1 696	–	1 696	12 020	54.6	–	45.4	2.4	3.6
Talbot County	6 524	131	–	131	–	131	6 393	1 962	1 046	916	4 431	2.0	–	98.0	–22.9	.4
Taliaferro County	1 915	–	–	–	–	–	1 915	671	–	671	1 244	–	–	100.0	–	–5.8
Tattnall County	17 722	3 676	–	3 676	–	3 676	14 046	3 458	2 469	989	10 588	20.7	–	79.3	–11.3	.4
Taylor County	7 642	–	–	–	–	–	7 642	2 839	2 839	–	4 803	–	–	100.0	–	–3.3
Telfair County	11 000	3 007	–	3 007	–	3 007	7 993	3 537	3 182	355	4 456	27.3	–	72.7	–11.8	–.5
Terrell County	10 653	5 295	–	5 295	–	5 295	5 358	988	–	988	4 370	49.7	–	50.3	–7.1	–15.2
Thomas County	38 986	17 457	–	17 457	17 457	–	21 529	4 384	2 462	1 922	17 145	44.8	–	55.2	–5.4	9.6
Tift County	34 998	16 925	–	16 925	14 215	2 710	18 073	2 534	1 044	1 490	15 539	48.4	–	51.6	23.1	–5.4
Toombs County	24 072	15 469	–	15 469	10 967	4 502	8 603	154	–	154	8 449	64.3	–	35.7	6.0	7.6
Towns County	6 754	–	–	–	–	–	6 754	1 151	–	1 151	5 603	–	–	100.0	–	19.8
Treutlen County	5 994	2 797	–	2 797	–	2 797	3 197	–	–	–	3 197	46.7	–	53.3	–6.2	2.9
Troup County	55 536	31 395	–	31 395	25 597	5 798	24 141	–	–	–	24 141	56.5	–	43.5	1.7	26.2
Turner County	8 703	4 827	–	4 827	–	4 827	3 876	565	–	565	3 311	55.5	–	44.5	1.3	–18.3
Twiggs County	9 806	–	–	–	–	–	9 806	2 040	1 545	495	7 766	–	–	100.0	–	4.8
Union County	11 993	–	–	–	–	–	11 993	564	–	564	11 429	–	–	100.0	–	27.7
Upson County	26 300	9 127	–	9 127	–	9 127	17 173	497	–	497	16 676	34.7	–	65.3	–25.8	25.4
Walker County	58 340	32 337	21 936	10 401	–	10 401	26 003	342	–	342	25 661	55.4	37.6	44.6	5.3	1.0
Walton County	38 586	15 260	–	15 260	–	15 260	23 326	870	–	870	22 456	39.5	–	60.5	33.3	18.0
Ware County	35 471	16 242	–	16 242	16 242	–	19 229	3 561	3 561	–	15 668	45.8	–	54.2	–29.2	35.1
Warren County	6 078	–	–	–	–	–	6 078	2 514	2 056	458	3 564	–	–	100.0	–	–7.7
Washington County	19 112	6 290	–	6 290	–	6 290	12 822	2 797	1 552	1 245	10 025	32.9	–	67.1	2.5	.9
Wayne County	22 356	8 958	–	8 958	–	8 958	13 398	1 207	–	1 207	12 191	40.1	–	59.9	–4.9	18.2
Webster County	2 263	–	–	–	–	–	2 263	430	–	430	1 833	–	–	100.0	–	–3.3
Wheeler County	4 903	–	–	–	–	–	4 903	1 753	–	1 753	3 150	–	–	100.0	–	–4.9
White County	13 006	–	–	–	–	–	13 006	1 953	1 653	300	11 053	–	–	100.0	–	28.5
Whitfield County	72 462	21 761	–	21 761	21 761	–	50 701	1 857	–	1 857	48 844	30.0	–	70.0	3.9	13.0
Wilcox County	7 008	–	–	–	–	–	7 008	3 225	1 510	1 715	3 783	–	–	100.0	–	–8.8
Wilkes County	10 597	4 279	–	4 279	–	4 279	6 318	818	–	818	5 500	40.4	–	59.6	–8.2	.5
Wilkinson County	10 228	–	–	–	–	–	10 228	5 587	3 521	2 066	4 641	–	–	100.0	–100.0	34.6
Worth County	19 745	5 702	–	5 702	–	5 702	14 043	1 672	–	1 672	12 371	28.9	–	71.1	–2.7	15.1

TIPSII [UPF] GPH21 CENSUS90 71583900 08/27/93 11:03 AM MACHINE: C DATA:CENSUS90*PH21TIPSDA00 08/26/93 14:50:22 TAPE: NONE FRAME: 156
TSF:CENSUS90*92 08/26/93 14:51:46 UTF:CENSUS90*93 08/26/93 14:51:47 META:CENSUS90*PH21TABLES00 08/26/93 15:23:55

Table 32. **Population by Urban and Rural Residence: 1990**—Con.

[Portions of certain cities may be classified as rural (see "Extended City" in Appendix A). For information concerning historical counts, see "User Notes." For definitions of terms and meanings of symbols, see text]

State County	Total population	Urban: Total urban population	Urban: Inside urbanized area	Urban: Outside urbanized area: Total	Urban: Outside urbanized area: Place of 10,000 or more	Urban: Outside urbanized area: Place of 2,500 to 9,999	Rural: Total rural population	Rural: In place: Total	Rural: In place: Place of 1,000 to 2,499	Rural: In place: Place of less than 1,000	Rural: Other rural	Percent of total population: Urban: Total	Percent of total population: Urban: Inside urbanized area	Percent of total population: Rural	Percent change, 1980 to 1990: Urban	Percent change, 1980 to 1990: Rural
Hawaii	1 108 229	986 171	747 109	239 062	76 492	162 570	122 058	73 455	58 206	15 249	48 603	89.0	67.4	11.0	18.2	–6.2
Hawaii County	120 317	73 135	–	73 135	37 808	35 327	47 182	30 790	24 623	6 167	16 392	60.8	–	39.2	82.7	–9.3
Honolulu County	836 231	806 429	747 109	59 320	–	59 320	29 802	12 404	10 649	1 755	17 398	96.4	89.3	3.6	9.7	9.3
Kalawao County	130	–	–	–	–	–	130	–	–	–	130	–	–	100.0	–	–9.7
Kauai County	51 177	28 264	–	28 264	–	28 264	22 913	20 021	16 782	3 239	2 892	55.2	–	44.8	61.9	5.9
Maui County	100 374	78 343	–	78 343	38 684	39 659	22 031	10 240	6 152	4 088	11 791	78.1	–	21.9	87.3	–24.1
Idaho	1 006 749	578 214	278 200	300 014	159 822	140 192	428 535	95 554	47 429	48 125	332 981	57.4	27.6	42.6	13.4	–1.3
Ada County	205 775	180 864	167 941	12 923	–	12 923	24 911	1 955	1 955	–	22 956	87.9	81.6	12.1	25.5	–13.8
Adams County	3 254	–	–	–	–	–	3 254	1 365	–	1 365	1 889	–	–	100.0	–	–2.8
Bannock County	66 026	55 220	53 850	1 370	–	1 370	10 806	2 848	–	2 848	7 958	83.6	81.6	16.4	3.4	–10.1
Bear Lake County	6 084	2 656	–	2 656	–	2 656	3 428	1 525	–	1 525	1 903	43.7	–	56.3	–14.5	–10.4
Benewah County	7 937	–	–	–	–	–	7 937	3 408	2 442	966	4 529	–	–	100.0	–100.0	44.4
Bingham County	37 583	14 493	–	14 493	–	14 493	23 090	2 267	1 406	861	20 823	38.6	–	61.4	8.4	–.1
Blaine County	13 552	6 210	–	6 210	–	6 210	7 342	2 213	1 275	938	5 129	45.8	–	54.2	–	–25.4
Boise County	3 509	–	–	–	–	–	3 509	1 054	–	1 054	2 455	–	–	100.0	–	17.0
Bonner County	26 622	5 203	–	5 203	–	5 203	21 419	3 543	1 560	1 983	17 876	19.5	–	80.5	16.7	8.7
Bonneville County	72 207	56 356	56 356	–	–	–	15 851	1 218	–	1 218	14 633	78.0	78.0	22.0	27.3	–27.0
Boundary County	8 332	–	–	–	–	–	8 332	2 608	2 193	415	5 724	–	–	100.0	–	14.3
Butte County	2 918	–	–	–	–	–	2 918	1 265	1 016	249	1 653	–	–	100.0	–	–12.7
Camas County	727	–	–	–	–	–	727	371	–	371	356	–	–	100.0	–	–11.1
Canyon County	90 076	46 765	–	46 765	46 765	–	43 311	5 960	4 680	1 280	37 351	51.9	–	48.1	9.2	5.8
Caribou County	6 963	3 111	–	3 111	–	3 111	3 852	1 366	–	1 366	2 486	44.7	–	55.3	–23.2	–17.1
Cassia County	19 532	8 420	–	8 420	–	8 420	11 112	1 390	–	1 390	9 722	43.1	–	56.9	–1.2	1.9
Clark County	762	–	–	–	–	–	762	431	–	431	331	–	–	100.0	–	–4.5
Clearwater County	8 505	2 868	–	2 868	–	2 868	5 637	1 427	–	1 427	4 210	33.7	–	66.3	–22.7	–15.6
Custer County	4 133	–	–	–	–	–	4 133	1 773	1 073	700	2 360	–	–	100.0	–	22.1
Elmore County	21 205	13 849	–	13 849	–	13 849	7 356	1 304	1 304	–	6 052	65.3	–	34.7	–.7	–3.5
Franklin County	9 232	3 710	–	3 710	–	3 710	5 522	1 497	–	1 497	4 025	40.2	–	59.8	–1.3	7.5
Fremont County	10 937	3 010	–	3 010	–	3 010	7 927	2 554	1 114	1 440	5 373	27.5	–	72.5	–6.3	4.3
Gem County	11 844	4 601	–	4 601	–	4 601	7 243	–	–	–	7 243	38.8	–	61.2	–.1	–1.7
Gooding County	11 633	2 820	–	2 820	–	2 820	8 813	2 748	1 963	785	6 065	24.2	–	75.8	–4.4	–1.3
Idaho County	13 783	3 226	–	3 226	–	3 226	10 557	2 407	3	2 404	8 150	23.4	–	76.6	–12.0	–4.9
Jefferson County	16 543	2 681	–	2 681	–	2 681	13 862	2 409	–	2 409	11 453	16.2	–	83.8	2.2	9.3
Jerome County	15 138	6 529	–	6 529	–	6 529	8 609	708	–	708	7 901	43.1	–	56.9	–5.3	8.3
Kootenai County	69 795	35 656	–	35 656	24 563	11 093	34 139	6 491	3 951	2 540	27 648	51.1	–	48.9	25.7	8.7
Latah County	30 617	18 519	–	18 519	18 519	–	12 098	4 015	–	4 015	8 083	60.5	–	39.5	12.1	–1.1
Lemhi County	6 899	2 941	–	2 941	–	2 941	3 958	74	–	74	3 884	42.6	–	57.4	–11.1	–4.7
Lewis County	3 516	–	–	–	–	–	3 516	2 457	1 154	1 303	1 059	–	–	100.0	–	–14.6
Lincoln County	3 308	–	–	–	–	–	3 308	1 759	1 249	510	1 549	–	–	100.0	–	–3.7
Madison County	23 674	14 302	–	14 302	14 302	–	9 372	1 275	1 275	–	8 097	60.4	–	39.6	23.7	18.3
Minidoka County	19 361	8 451	–	8 451	–	8 451	10 910	1 074	–	1 074	9 836	43.6	–	56.4	–1.7	–1.9
Nez Perce County	33 754	28 082	–	28 082	28 082	–	5 672	1 372	–	1 372	4 300	83.2	–	16.8	.3	8.4
Oneida County	3 492	–	–	–	–	–	3 492	1 946	1 946	–	1 546	–	–	100.0	–	7.2
Owyhee County	8 392	–	–	–	–	–	8 392	3 091	1 963	1 128	5 301	–	–	100.0	–	1.5
Payette County	16 434	5 592	–	5 592	–	5 592	10 842	3 713	3 713	–	7 129	34.0	–	66.0	2.6	5.5
Power County	7 086	3 810	53	3 757	–	3 757	3 276	877	–	877	2 399	53.8	.7	46.2	5.1	1.8
Shoshone County	13 931	2 591	–	2 591	–	2 591	11 340	5 842	4 311	1 531	5 498	18.6	–	81.4	–24.2	–28.3
Teton County	3 439	–	–	–	–	–	3 439	1 270	–	1 270	2 169	–	–	100.0	–	18.7
Twin Falls County	53 580	31 107	–	31 107	27 591	3 516	22 473	5 183	3 878	1 305	17 290	58.1	–	41.9	4.3	–2.7
Valley County	6 109	–	–	–	–	–	6 109	3 017	2 005	1 012	3 092	–	–	100.0	–	9.0
Washington County	8 550	4 571	–	4 571	–	4 571	3 979	484	–	484	3 495	53.5	–	46.5	–4.2	–1.3
Illinois	11 430 602	9 668 552	8 478 687	1 189 865	540 032	649 833	1 762 050	567 017	297 804	269 213	1 195 033	84.6	74.2	15.4	1.6	–7.7
Adams County	66 090	39 681	–	39 681	39 681	–	26 409	6 605	2 344	4 261	19 804	60.0	–	40.0	–6.8	–9.1
Alexander County	10 626	4 846	–	4 846	–	4 846	5 780	1 660	–	1 660	4 120	45.6	–	54.4	–18.3	–8.7
Bond County	14 991	4 806	–	4 806	–	4 806	10 185	3 253	–	3 253	6 932	32.1	–	67.9	–8.8	–7.0
Boone County	30 806	15 958	–	15 958	15 958	–	14 848	1 425	–	1 425	13 423	51.8	–	48.2	5.2	10.4
Brown County	5 836	–	–	–	–	–	5 836	2 652	1 922	730	3 184	–	–	100.0	–	7.9
Bureau County	35 688	12 443	–	12 443	–	12 443	23 245	12 578	5 492	7 086	10 667	34.9	–	65.1	–5.5	–10.4
Calhoun County	5 322	–	–	–	–	–	5 322	1 970	1 071	899	3 352	–	–	100.0	–	–9.3
Carroll County	16 805	3 819	–	3 819	–	3 819	12 986	6 166	4 184	1 982	6 820	22.7	–	77.3	–15.7	–8.9
Cass County	13 437	5 270	–	5 270	–	5 270	8 167	4 145	3 024	1 121	4 022	39.2	–	60.8	–16.9	–6.6
Champaign County	173 025	141 192	115 524	25 668	17 212	8 456	31 833	12 575	8 147	4 428	19 258	81.6	66.8	18.4	9.1	–18.3
Christian County	34 418	16 929	–	16 929	11 133	5 796	17 489	7 707	4 716	2 991	9 782	49.2	–	50.8	–2.9	–8.0
Clark County	15 921	6 463	–	6 463	–	6 463	9 458	1 837	1 161	676	7 621	40.6	–	59.4	–3.0	–7.7
Clay County	14 460	5 054	–	5 054	–	5 054	9 406	2 750	1 098	1 652	6 656	35.0	–	65.0	–6.0	–5.0
Clinton County	33 944	12 357	–	12 357	2 787	9 570	21 587	8 722	5 359	3 363	12 865	36.4	–	63.6	1.4	5.6
Coles County	51 644	38 839	–	38 839	38 839	–	12 805	2 567	–	2 567	10 238	75.2	–	24.8	1.1	–7.5
Cook County	5 105 067	5 092 810	5 081 206	11 604	–	11 604	12 257	–	–	–	12 257	99.8	99.5	.2	–2.8	–17.2
Crawford County	19 464	6 740	–	6 740	–	6 740	12 724	4 413	3 235	1 178	8 311	34.6	–	65.4	–7.5	–6.0
Cumberland County	10 670	6	–	6	–	6	10 664	4 687	4 493	194	5 977	.1	–	99.9	–68.4	–3.4
DeKalb County	77 932	53 282	–	53 282	34 925	18 357	24 650	8 232	4 798	3 434	16 418	68.4	–	31.6	4.8	3.6
De Witt County	16 516	7 437	–	7 437	–	7 437	9 079	4 035	2 114	1 921	5 044	45.0	–	55.0	–7.2	–10.1

TIPSII [UPF] GPH21 CENSUS90 71583900 08/27/93 11:03 AM MACHINE: C DATA:CENSUS90*PH21TIPSDA00, 08/26/93 14:50:22 TAPE: NONE FRAME: 157
TSF:CENSUS90*92, 08/26/93 14:51:46 UTF:CENSUS90*93, 08/26/93 14:51:47 META:CENSUS90*PH21TABLES00, 08/26/93 15:23:55

Table 32. **Population by Urban and Rural Residence: 1990**—Con.

[Portions of certain cities may be classified as rural (see "Extended City" in Appendix A). For information concerning historical counts, see "User Notes." For definitions of terms and meanings of symbols, see text]

State County	Total population	Urban: Total urban population	Urban: Inside urbanized area	Urban: Outside urbanized area: Total	Urban: Outside urbanized area: Place of 10,000 or more	Urban: Outside urbanized area: Place of 2,500 to 9,999	Rural: Total rural population	Rural: In place: Total	Rural: In place: Place of 1,000 to 2,499	Rural: In place: Place of less than 1,000	Rural: Other rural	Percent of total population: Urban: Total	Percent of total population: Urban: Inside urbanized area	Percent of total population: Rural	Percent change, 1980 to 1990: Urban	Percent change, 1980 to 1990: Rural
Illinois—Con.																
Douglas County	19 464	9 567	–	9 567	–	9 567	9 897	3 814	1 967	1 847	6 083	49.2	–	50.8	3.3	–5.9
DuPage County	781 666	773 080	773 080	–	–	–	8 586	718	718	–	7 868	98.9	98.9	1.1	19.3	–18.6
Edgar County	19 595	8 987	–	8 987	–	8 987	10 608	3 462	1 136	2 326	7 146	45.9	–	54.1	–9.1	–10.4
Edwards County	7 440	–	–	–	–	–	7 440	4 546	4 068	478	2 894	–	–	100.0	–	–6.5
Effingham County	31 704	11 851	–	11 851	11 851	–	19 853	6 802	3 713	3 089	13 051	37.4	–	62.6	5.2	.9
Fayette County	20 893	6 114	–	6 114	–	6 114	14 779	4 130	1 473	2 657	10 649	29.3	–	70.7	14.5	–12.2
Ford County	14 275	7 685	–	7 685	–	7 685	6 590	2 693	–	2 693	3 897	53.8	–	46.2	–.9	–12.2
Franklin County	40 319	18 516	–	18 516	–	18 516	21 803	9 347	5 024	4 323	12 456	45.9	–	54.1	–8.8	–4.8
Fulton County	38 080	19 029	–	19 029	13 922	5 107	19 051	8 453	2 645	5 808	10 598	50.0	–	50.0	–7.2	–17.8
Gallatin County	6 909	–	–	–	–	–	6 909	4 715	2 678	2 037	2 194	–	–	100.0	–	–9.0
Greene County	15 317	5 321	–	5 321	–	5 321	9 996	4 623	3 301	1 322	5 373	34.7	–	65.3	–7.5	–8.4
Grundy County	32 337	15 934	–	15 934	10 270	5 664	16 403	5 209	2 314	2 895	11 194	49.3	–	50.7	34.0	–12.2
Hamilton County	8 499	2 677	–	2 677	–	2 677	5 822	827	–	827	4 995	31.5	–	68.5	–9.6	–6.3
Hancock County	21 373	5 938	–	5 938	–	5 938	15 435	7 819	5 237	2 582	7 616	27.8	–	72.2	–8.5	–11.2
Hardin County	5 189	–	–	–	–	–	5 189	2 186	1 378	808	3 003	–	–	100.0	–	–3.6
Henderson County	8 096	–	–	–	–	–	8 096	4 031	1 639	2 392	4 065	–	–	100.0	–	–11.2
Henry County	51 159	27 024	5 323	21 701	12 969	8 732	24 135	8 447	3 945	4 502	15 688	52.8	10.4	47.2	–8.7	–14.9
Iroquois County	30 787	5 424	–	5 424	–	5 424	25 363	13 249	7 722	5 527	12 114	17.6	–	82.4	–2.1	–7.5
Jackson County	61 067	36 209	–	36 209	27 033	9 176	24 858	5 731	1 500	4 231	19 127	59.3	–	40.7	.2	–2.0
Jasper County	10 609	3 154	–	3 154	–	3 154	7 455	1 004	–	1 004	6 451	29.7	–	70.3	–1.0	–8.3
Jefferson County	37 020	16 988	–	16 988	16 988	–	20 032	3 712	–	3 712	16 320	45.9	–	54.1	–1.2	3.5
Jersey County	20 539	7 382	–	7 382	–	7 382	13 157	2 530	303	2 227	10 627	35.9	–	64.1	–1.7	1.0
Jo Daviess County	21 821	6 304	2 657	3 647	–	3 647	15 517	6 121	3 421	2 700	9 396	28.9	12.2	71.1	3.7	–11.0
Johnson County	11 347	–	–	–	–	–	11 347	3 246	1 446	1 800	8 101	–	–	100.0	–	17.9
Kane County	317 471	271 230	271 106	124	–	124	46 241	7 121	5 946	1 175	39 120	85.4	85.4	14.6	13.3	18.5
Kankakee County	96 255	66 151	59 695	6 456	–	6 456	30 104	6 488	3 880	2 608	23 616	68.7	62.0	31.3	–2.6	–14.0
Kendall County	39 413	25 291	16 261	9 030	–	9 030	14 122	1 314	–	1 314	12 808	64.2	41.3	35.8	16.0	–8.3
Knox County	56 393	40 370	–	40 370	33 530	6 840	16 023	5 648	–	5 648	10 375	71.6	–	28.4	–6.0	–14.1
Lake County	516 418	483 031	465 707	17 324	–	17 324	33 387	9 239	8 719	520	24 148	93.5	90.2	6.5	23.3	–31.4
La Salle County	106 913	65 946	–	65 946	31 479	34 467	40 967	11 072	4 833	6 239	29 895	61.7	–	38.3	–5.8	–2.6
Lawrence County	15 972	4 897	–	4 897	–	4 897	11 075	4 345	3 201	1 144	6 730	30.7	–	69.3	–13.4	–8.9
Lee County	34 392	15 144	–	15 144	15 144	–	19 248	6 923	3 419	3 504	12 325	44.0	–	56.0	–3.5	–6.7
Livingston County	39 301	19 394	–	19 394	11 521	7 873	19 907	6 488	3 340	3 148	13 419	49.3	–	50.7	2.3	–11.2
Logan County	30 798	15 418	–	15 418	15 418	–	15 380	6 019	3 226	2 793	9 361	50.1	–	49.9	–5.6	–.6
McDonough County	35 244	23 240	–	23 240	19 952	3 288	12 004	4 390	1 645	2 745	7 614	65.9	–	34.1	–1.8	–13.0
McHenry County	183 241	138 532	103 083	35 449	14 353	21 096	44 709	9 511	5 559	3 952	35 198	75.6	56.3	24.4	59.7	–26.9
McLean County	129 180	96 963	94 186	2 777	–	2 777	32 217	14 722	7 478	7 244	17 495	75.1	72.9	24.9	13.7	–4.9
Macon County	117 206	96 039	96 039	–	–	–	21 167	9 003	6 569	2 434	12 164	81.9	81.9	18.1	–11.0	–10.0
Macoupin County	47 679	17 481	–	17 481	–	17 481	30 198	14 757	9 583	5 174	15 441	36.7	–	63.3	–1.8	–4.4
Madison County	249 238	208 814	201 289	7 525	–	7 525	40 424	5 746	–	5 746	34 678	83.8	80.8	16.2	3.1	–10.5
Marion County	41 561	18 957	–	18 957	11 487	7 470	22 604	8 208	4 805	3 403	14 396	45.6	–	54.4	–6.0	–3.2
Marshall County	12 846	2 591	–	2 591	–	2 591	10 255	5 565	3 336	2 229	4 690	20.2	–	79.8	–5.4	–12.6
Mason County	16 269	3 610	–	3 610	–	3 610	12 659	5 897	4 034	1 863	6 762	22.2	–	77.8	–48.4	1.3
Massac County	14 752	6 734	–	6 734	–	6 734	8 018	1 562	1 070	492	6 456	45.6	–	54.4	–6.1	2.5
Menard County	11 164	–	–	–	–	–	11 164	5 357	3 665	1 692	5 807	–	–	100.0	–	–4.6
Mercer County	17 290	3 681	–	3 681	–	3 681	13 609	5 826	–	5 826	7 783	21.3	–	78.7	–5.2	–11.7
Monroe County	22 422	10 700	5 628	5 072	–	5 072	11 722	1 592	–	1 592	10 130	47.7	25.1	52.3	18.7	5.6
Montgomery County	30 728	13 817	–	13 817	–	13 817	16 911	6 698	–	6 698	10 213	45.0	–	55.0	–3.2	–2.9
Morgan County	36 397	22 511	–	22 511	19 324	3 187	13 886	5 244	2 536	2 708	8 642	61.8	–	38.2	–4.9	.4
Moultrie County	13 930	4 354	–	4 354	–	4 354	9 576	4 235	3 259	976	5 341	31.3	–	68.7	–3.8	–4.4
Ogle County	45 957	18 093	–	18 093	–	18 093	27 864	6 789	3 645	3 144	21 075	39.4	–	60.6	–.4	–1.1
Peoria County	182 827	153 175	147 216	5 959	–	5 959	29 652	9 641	7 484	2 157	20 011	83.8	80.5	16.2	–9.3	–6.0
Perry County	21 412	10 069	–	10 069	–	10 069	11 343	2 142	–	2 142	9 201	47.0	–	53.0	1.6	–3.9
Piatt County	15 548	4 549	–	4 549	–	4 549	10 999	5 951	3 755	2 196	5 048	29.3	–	70.7	–4.3	–7.0
Pike County	17 577	4 231	–	4 231	–	4 231	13 346	6 883	3 639	3 244	6 463	24.1	–	75.9	1.5	–9.4
Pope County	4 373	–	–	–	–	–	4 373	1 059	–	1 059	3 314	–	–	100.0	–	–.7
Pulaski County	7 523	–	–	–	–	–	7 523	4 147	1 407	2 740	3 376	–	–	100.0	–	–14.9
Putnam County	5 730	–	–	–	–	–	5 730	3 298	1 407	1 891	2 432	–	–	100.0	–	–5.8
Randolph County	34 583	15 954	–	15 954	–	15 954	18 629	7 383	2 059	5 324	11 246	46.1	–	53.9	–1.6	–4.2
Richland County	16 545	8 664	–	8 664	–	8 664	7 881	1 455	–	1 455	6 426	52.4	–	47.6	–4.0	–7.9
Rock Island County	148 723	129 745	129 745	–	–	–	18 978	4 619	2 054	2 565	14 359	87.2	87.2	12.8	–9.1	–18.2
St. Clair County	262 852	229 816	207 618	22 198	–	22 198	33 036	8 517	5 972	2 545	24 519	87.4	79.0	12.6	–1.8	–1.4
Saline County	26 551	13 825	–	13 825	–	13 825	12 726	3 499	1 991	1 508	9 227	52.1	–	47.9	–11.4	–.9
Sangamon County	178 386	139 657	124 524	15 133	–	15 133	38 729	13 259	6 782	6 477	25 470	78.3	69.8	21.7	1.6	.1
Schuyler County	7 498	3 229	–	3 229	–	3 229	4 269	489	–	489	3 780	43.1	–	56.9	–3.6	–14.9
Scott County	5 644	–	–	–	–	–	5 644	3 495	1 769	1 726	2 149	–	–	100.0	–	–8.1
Shelby County	22 261	4 943	–	4 943	–	4 943	17 318	7 059	2 928	4 131	10 259	22.2	–	77.8	–6.0	–7.2
Stark County	6 534	–	–	–	–	–	6 534	3 699	2 790	909	2 835	–	–	100.0	–	–11.6
Stephenson County	48 052	28 445	–	28 445	25 840	2 605	19 607	4 810	609	4 201	14 797	59.2	–	40.8	8.3	–15.7
Tazewell County	123 692	95 094	95 094	–	–	–	28 598	9 929	7 400	2 529	18 669	76.9	76.9	23.1	–6.2	–6.7

TIPSII [UPF] GPH21 CENSUS90 71583900 08/27/93 11:03 AM MACHINE: C DATA:CENSUS90*PH21TIPSDA00, 08/26/93 14:50:22 TAPE: NONE FRAME: 158
TSF:CENSUS90*92, 08/26/93 14:51:46 UTF:CENSUS90*93, 08/26/93 14:51:47 META:CENSUS90*PH21TABLES00, 08/26/93 15:23:55

Table 32. **Population by Urban and Rural Residence: 1990**—Con.

[Portions of certain cities may be classified as rural (see "Extended City" in Appendix A). For information concerning historical counts, see "User Notes." For definitions of terms and meanings of symbols, see text]

State County	Total population	Urban: Total urban population	Urban: Inside urbanized area	Urban: Outside urbanized area: Total	Urban: Outside urbanized area: Place of 10,000 or more	Urban: Outside urbanized area: Place of 2,500 to 9,999	Rural: Total rural population	Rural: In place: Total	Rural: In place: Place of 1,000 to 2,499	Rural: In place: Place of less than 1,000	Rural: Other rural	Percent of total population: Urban: Total	Percent of total population: Urban: Inside urbanized area	Percent of total population: Rural	Percent change, 1980 to 1990: Urban	Percent change, 1980 to 1990: Rural
Illinois—Con.																
Union County	17 619	4 805	–	4 805	–	4 805	12 814	4 050	2 818	1 232	8 764	27.3	–	72.7	–11.2	3.7
Vermilion County	88 257	49 493	–	49 493	33 828	15 665	38 764	11 040	5 040	6 000	27 724	56.1	–	43.9	–21.3	19.8
Wabash County	13 111	8 287	–	8 287	–	8 287	4 824	985	–	985	3 839	63.2	–	36.8	–7.0	.4
Warren County	19 181	9 489	–	9 489	–	9 489	9 692	2 910	1 151	1 759	6 782	49.5	–	50.5	–11.4	–13.7
Washington County	14 965	3 202	–	3 202	–	3 202	11 763	4 832	1 404	3 428	6 931	21.4	–	78.6	.5	–4.3
Wayne County	17 241	5 439	–	5 439	–	5 439	11 802	2 731	1 099	1 632	9 071	31.5	–	68.5	–8.6	–2.5
White County	16 522	5 564	–	5 564	–	5 564	10 958	4 613	2 474	2 139	6 345	33.7	–	66.3	–11.2	–5.5
Whiteside County	60 186	32 847	–	32 847	15 132	17 715	27 339	5 802	3 321	2 481	21 537	54.6	–	45.4	–7.4	–10.4
Will County	357 313	298 992	262 466	36 526	14 054	22 472	58 321	9 882	8 549	1 333	48 439	83.7	73.5	16.3	18.3	–18.8
Williamson County	57 733	32 738	–	32 738	25 402	7 336	24 995	6 989	3 355	3 634	18 006	56.7	–	43.3	2.6	1.4
Winnebago County	252 913	221 197	221 197	–	–	–	31 716	5 387	5 387	–	26 329	87.5	87.5	12.5	4.6	–19.6
Woodford County	32 653	6 998	43	6 955	–	6 955	25 655	11 309	8 626	2 683	14 346	21.4	.1	78.6	.2	–2.6
Indiana	5 544 159	3 598 099	2 692 676	905 423	487 498	417 925	1 946 060	326 210	198 140	128 070	1 619 850	64.9	48.6	35.1	2.1	–1.0
Adams County	31 095	12 203	–	12 203	–	12 203	18 892	2 068	1 280	788	16 824	39.2	–	60.8	2.1	6.9
Allen County	300 836	248 424	248 424	–	–	–	52 412	4 634	3 883	751	47 778	82.6	82.6	17.4	5.1	–9.4
Bartholomew County	63 657	32 207	–	32 207	31 802	405	31 450	4 630	3 215	1 415	26 820	50.6	–	49.4	3.6	–7.5
Benton County	9 441	–	–	–	–	–	9 441	5 975	4 516	1 459	3 466	–	–	100.0	–	–7.6
Blackford County	14 067	7 112	–	7 112	–	7 112	6 955	2 087	1 880	207	4 868	50.6	–	49.4	–8.6	–10.7
Boone County	38 147	17 561	5 502	12 059	12 059	–	20 586	3 316	1 506	1 810	17 270	46.0	14.4	54.0	14.0	–2.2
Brown County	14 080	–	–	–	–	–	14 080	873	–	873	13 207	–	–	100.0	–	13.8
Carroll County	18 809	2 531	–	2 531	–	2 531	16 278	3 485	2 179	1 306	12 793	13.5	–	86.5	–16.8	–2.4
Cass County	38 413	16 812	–	16 812	16 812	–	21 601	3 584	2 662	922	18 017	43.8	–	56.2	–6.1	–6.2
Clark County	87 777	65 054	59 165	5 889	–	5 889	22 723	681	–	681	22 042	74.1	67.4	25.9	1.4	–7.8
Clay County	24 705	7 640	–	7 640	–	7 640	17 065	3 534	–	3 534	13 531	30.9	–	69.1	–2.7	.3
Clinton County	30 974	14 754	–	14 754	14 754	–	16 220	4 343	2 437	1 906	11 877	47.6	–	52.4	–2.7	–1.0
Crawford County	9 914	–	–	–	–	–	9 914	2 362	–	2 362	7 552	–	–	100.0	–	1.0
Daviess County	27 533	10 838	–	10 838	10 838	–	16 695	3 120	1 475	1 645	13 575	39.4	–	60.6	–4.3	1.1
Dearborn County	38 835	16 026	–	16 026	–	16 026	22 809	4 776	3 316	1 460	18 033	41.3	–	58.7	33.4	2.4
Decatur County	23 645	9 286	–	9 286	–	9 286	14 359	2 627	2 054	573	11 732	39.3	–	60.7	.3	–1.6
De Kalb County	35 324	17 329	–	17 329	–	17 329	17 995	3 471	2 040	1 431	14 524	49.1	–	50.9	11.8	–.6
Delaware County	119 659	89 763	89 763	–	–	–	29 896	4 744	3 765	979	25 152	75.0	75.0	25.0	–5.3	–11.6
Dubois County	36 616	15 272	–	15 272	10 030	5 242	21 344	3 465	2 318	1 147	17 879	41.7	–	58.3	5.5	8.0
Elkhart County	156 198	105 240	99 730	5 510	–	5 510	50 958	6 665	5 811	854	44 293	67.4	63.8	32.6	18.8	4.6
Fayette County	26 015	15 550	–	15 550	15 550	–	10 465	110	–	110	10 355	59.8	–	40.2	–8.7	–7.0
Floyd County	64 404	40 994	40 994	–	–	–	23 410	3 831	3 323	508	19 579	63.7	63.7	36.3	4.5	6.7
Fountain County	17 808	6 204	–	6 204	–	6 204	11 604	3 806	2 192	1 614	7 798	34.8	–	65.2	–7.7	–5.7
Franklin County	19 580	3 380	–	3 380	–	3 380	16 200	1 613	–	1 613	14 587	17.3	–	82.7	–5.0	.9
Fulton County	18 840	5 969	–	5 969	–	5 969	12 871	1 914	1 001	913	10 957	31.7	–	68.3	18.2	–9.9
Gibson County	31 913	10 937	–	10 937	–	10 937	20 976	6 888	4 955	1 933	14 088	34.3	–	65.7	–26.0	14.2
Grant County	74 169	45 339	–	45 339	32 618	12 721	28 830	6 046	3 311	2 735	22 784	61.1	–	38.9	–7.2	–10.1
Greene County	30 410	8 406	–	8 406	–	8 406	22 004	4 890	3 673	1 217	17 114	27.6	–	72.4	–6.8	2.8
Hamilton County	108 936	75 665	54 742	20 923	17 655	3 268	33 271	4 217	3 514	703	29 054	69.5	50.3	30.5	69.3	–10.9
Hancock County	45 527	17 585	3 238	14 347	11 657	2 690	27 942	2 695	–	2 695	25 247	38.6	7.1	61.4	8.8	.6
Harrison County	29 890	2 661	–	2 661	–	2 661	27 229	2 143	–	2 143	25 086	8.9	–	91.1	–2.3	10.9
Hendricks County	75 717	27 398	4 992	22 406	10 433	11 973	48 319	3 481	–	3 481	44 838	36.2	6.6	63.8	14.6	5.3
Henry County	48 139	17 753	–	17 753	17 753	–	30 386	8 334	4 381	3 953	22 052	36.9	–	63.1	–22.9	.3
Howard County	80 827	57 146	57 146	–	–	–	23 681	3 160	2 172	988	20 521	70.7	70.7	29.3	–6.7	–7.8
Huntington County	35 427	16 389	–	16 389	16 389	–	19 038	4 221	4 110	111	14 817	46.3	–	53.7	1.2	–1.8
Jackson County	37 730	18 448	–	18 448	15 576	2 872	19 282	2 492	1 687	805	16 790	48.9	–	51.1	3.9	2.7
Jasper County	24 960	5 045	–	5 045	–	5 045	19 915	5 343	3 729	1 614	14 572	20.2	–	79.8	–32.8	6.9
Jay County	21 512	9 070	–	9 070	–	9 070	12 442	2 431	1 383	1 048	10 011	42.2	–	57.8	–10.1	–5.4
Jefferson County	29 797	15 616	–	15 616	12 006	3 610	14 181	470	–	470	13 711	52.4	–	47.6	–5.5	2.1
Jennings County	23 661	5 311	–	5 311	–	5 311	18 350	370	–	370	17 980	22.4	–	77.6	–7.9	7.4
Johnson County	88 109	66 166	49 128	17 038	12 907	4 131	21 943	3 267	2 736	531	18 676	75.1	55.8	24.9	23.2	–6.8
Knox County	39 884	23 216	–	23 216	19 859	3 357	16 668	3 219	–	3 219	13 449	58.2	–	41.8	–9.2	2.5
Kosciusko County	65 294	17 750	–	17 750	10 968	6 782	47 544	6 679	2 418	4 261	40 865	27.2	–	72.8	10.6	9.3
Lagrange County	29 477	–	–	–	–	–	29 477	4 214	2 382	1 832	25 263	–	–	100.0	–	15.4
Lake County	475 594	453 918	434 879	19 039	–	19 039	21 676	1 586	1 276	310	20 090	95.4	91.4	4.6	–8.7	–15.9
La Porte County	107 066	60 584	–	60 584	55 329	5 255	46 482	8 439	5 993	2 446	38 043	56.6	–	43.4	–5.5	4.4
Lawrence County	42 836	18 486	–	18 486	13 817	4 669	24 350	1 424	1 424	–	22 926	43.2	–	56.8	–3.0	4.0
Madison County	130 669	87 546	72 347	15 199	–	15 199	43 123	8 556	6 797	1 759	34 567	67.0	55.4	33.0	–7.2	–4.2
Marion County	797 159	797 159	797 159	–	–	–	–	–	–	–	–	100.0	100.0	–	4.2	–
Marshall County	42 182	13 028	–	13 028	–	13 028	29 154	5 445	4 883	562	23 709	30.9	–	69.1	15.7	4.5
Martin County	10 369	2 884	–	2 884	–	2 884	7 485	1 069	–	1 069	6 416	27.8	–	72.2	–7.0	–5.3
Miami County	36 897	17 114	–	17 114	12 843	4 271	19 783	4 070	2 978	1 092	15 713	46.4	–	53.6	–7.2	–7.5
Monroe County	108 978	74 715	71 440	3 275	–	3 275	34 263	204	–	204	34 059	68.6	65.6	31.4	11.8	7.3
Montgomery County	34 436	13 584	–	13 584	13 584	–	20 852	5 611	1 124	4 487	15 241	39.4	–	60.6	1.9	–6.0
Morgan County	55 920	17 218	–	17 218	11 677	5 541	38 702	2 958	1 162	1 796	35 744	30.8	–	69.2	3.3	9.5
Newton County	13 551	–	–	–	–	–	13 551	4 925	3 875	1 050	8 626	–	–	100.0	–	–8.7
Noble County	37 877	11 216	–	11 216	–	11 216	26 661	5 330	4 327	1 003	21 331	29.6	–	70.4	7.5	6.6
Ohio County	5 315	–	–	–	–	–	5 315	2 311	2 311	–	3 004	–	–	100.0	–	3.9

TIPSII [UPF] GPH21 CENSUS90 71583900 08/27/93 11:03 AM MACHINE: C DATA:CENSUS90*PH21TIPSDA00. 08/26/93 14:50:22 TAPE: NONE FRAME: 159
TSF:CENSUS90*92. 08/26/93 14:51:46 UTF:CENSUS90*93. 08/26/93 14:51:47 META:CENSUS90*PH21TABLES00. 08/26/93 15:23:55

Table 32. **Population by Urban and Rural Residence: 1990**—Con.

[Portions of certain cities may be classified as rural (see "Extended City" in Appendix A). For information concerning historical counts, see "User Notes." For definitions of terms and meanings of symbols, see text]

State County	Total population	Urban: Total urban population	Urban: Inside urbanized area	Urban: Outside urbanized area: Total	Urban: Outside urbanized area: Place of 10,000 or more	Urban: Outside urbanized area: Place of 2,500 to 9,999	Rural: Total rural population	Rural: In place: Total	Rural: In place: Place of 1,000 to 2,499	Rural: In place: Place of less than 1,000	Rural: Other rural	Percent of total population: Urban: Total	Percent of total population: Urban: Inside urbanized area	Percent of total population: Rural	Percent change, 1980 to 1990: Urban	Percent change, 1980 to 1990: Rural
Indiana—Con.																
Orange County	18 409	3 542	–	3 542	–	3 542	14 867	4 845	4 170	675	10 022	19.2	–	80.8	–2.6	–1.2
Owen County	17 281	2 609	–	2 609	–	2 609	14 672	764	–	764	13 908	15.1	–	84.9	–4.5	11.9
Parke County	15 410	2 706	–	2 706	–	2 706	12 704	3 029	1 134	1 895	9 675	17.6	–	82.4	–2.8	–6.5
Perry County	19 107	8 088	–	8 088	–	8 088	11 019	2 251	1 786	465	8 768	42.3	–	57.7	–7.1	3.5
Pike County	12 509	–	–	–	–	–	12 509	3 473	2 449	1 024	9 036	–	–	100.0	–100.0	19.4
Porter County	128 932	86 525	56 096	30 429	24 414	6 015	42 407	4 065	1 603	2 462	38 342	67.1	43.5	32.9	11.7	.2
Posey County	25 968	7 217	–	7 217	–	7 217	18 751	2 775	1 089	1 686	15 976	27.8	–	72.2	–5.7	–
Pulaski County	12 643	–	–	–	–	–	12 643	4 150	2 262	1 888	8 493	–	–	100.0	–	–4.6
Putnam County	30 315	8 984	–	8 984	–	8 984	21 331	4 098	1 681	2 417	17 233	29.6	–	70.4	6.9	2.8
Randolph County	27 148	8 707	–	8 707	–	8 707	18 441	5 669	4 124	1 545	12 772	32.1	–	67.9	–11.3	–8.6
Ripley County	24 616	3 869	–	3 869	–	3 869	20 747	6 320	5 008	1 312	14 427	15.7	–	84.3	11.5	–.9
Rush County	18 129	5 533	–	5 533	–	5 533	12 596	1 062	–	1 062	11 534	30.5	–	69.5	–9.5	–6.6
St. Joseph County	247 052	214 239	214 239	–	–	–	32 813	5 528	4 873	655	27 285	86.7	86.7	13.3	5.8	–16.1
Scott County	20 991	9 644	–	9 644	–	9 644	11 347	–	–	–	11 347	45.9	–	54.1	–2.8	8.1
Shelby County	40 307	15 336	–	15 336	15 336	–	24 971	2 784	1 804	980	22 187	38.0	–	62.0	2.3	.3
Spencer County	19 490	–	–	–	–	–	19 490	6 344	3 868	2 476	13 146	–	–	100.0	–100.0	16.2
Starke County	22 747	3 705	–	3 705	–	3 705	19 042	3 821	3 032	789	15 221	16.3	–	83.7	.8	3.9
Steuben County	27 446	5 824	–	5 824	–	5 824	21 622	3 347	1 407	1 940	18 275	21.2	–	78.8	6.2	12.6
Sullivan County	18 993	4 663	–	4 663	–	4 663	14 330	4 883	2 306	2 577	9 447	24.6	–	75.4	–2.3	–12.3
Switzerland County	7 738	–	–	–	–	–	7 738	1 583	1 393	190	6 155	–	–	100.0	–	8.2
Tippecanoe County	130 598	100 103	100 103	–	–	–	30 495	4 573	2 055	2 518	25 922	76.6	76.6	23.4	9.5	.6
Tipton County	16 119	4 755	–	4 755	–	4 755	11 364	1 910	–	1 910	9 454	29.5	–	70.5	–9.7	–1.7
Union County	6 976	–	–	–	–	–	6 976	2 737	2 051	686	4 239	–	–	100.0	–	1.7
Vanderburgh County	165 058	141 143	141 143	–	–	–	23 915	1 346	1 346	–	22 569	85.5	85.5	14.5	–1.4	–1.8
Vermillion County	16 773	5 040	–	5 040	–	5 040	11 733	4 603	2 529	2 074	7 130	30.0	–	70.0	–4.3	–9.5
Vigo County	106 107	77 019	77 019	–	–	–	29 088	232	–	232	28 856	72.6	72.6	27.4	3.1	–22.7
Wabash County	35 069	18 510	–	18 510	12 127	6 383	16 559	1 852	–	1 852	14 707	52.8	–	47.2	–2.5	–6.2
Warren County	8 176	–	–	–	–	–	8 176	2 874	1 798	1 076	5 302	–	–	100.0	–	–8.9
Warrick County	44 920	25 250	15 427	9 823	–	9 823	19 670	1 542	–	1 542	18 128	56.2	34.3	43.8	18.8	–2.7
Washington County	23 717	5 619	–	5 619	–	5 619	18 098	2 586	1 095	1 491	15 512	23.7	–	76.3	6.2	8.7
Wayne County	71 951	38 705	–	38 705	38 705	–	33 246	10 296	6 324	3 972	22 950	53.8	–	46.2	–6.4	–4.2
Wells County	25 948	9 020	–	9 020	–	9 020	16 928	3 455	2 847	608	13 473	34.8	–	65.2	3.6	1.4
White County	23 265	5 237	–	5 237	–	5 237	18 028	5 729	3 389	2 340	12 299	22.5	–	77.5	1.5	–3.6
Whitley County	27 651	9 005	–	9 005	–	9 005	18 646	3 482	3 263	219	15 164	32.6	–	67.4	76.9	–11.7
Iowa	2 776 755	1 683 065	942 653	740 412	333 371	407 041	1 093 690	460 526	223 084	237 442	633 164	60.6	33.9	39.4	–1.5	–9.3
Adair County	8 409	–	–	–	–	–	8 409	4 745	2 603	2 142	3 664	–	–	100.0	–	–11.6
Adams County	4 866	–	–	–	–	–	4 866	2 306	1 806	500	2 560	–	–	100.0	–	–15.1
Allamakee County	13 855	4 019	–	4 019	–	4 019	9 836	3 430	2 472	958	6 406	29.0	–	71.0	.9	–11.6
Appanoose County	13 743	5 936	–	5 936	–	5 936	7 807	2 911	–	2 911	4 896	43.2	–	56.8	–9.5	–12.8
Audubon County	7 334	2 524	–	2 524	–	2 524	4 810	1 475	–	1 475	3 335	34.4	–	65.6	–11.2	–15.9
Benton County	22 429	7 937	–	7 937	–	7 937	14 492	6 223	–	6 223	8 269	35.4	–	64.6	–.1	–7.7
Black Hawk County	123 798	108 260	108 260	–	–	–	15 538	5 792	4 165	1 627	9 746	87.4	87.4	12.6	–10.0	–12.1
Boone County	25 186	12 392	–	12 392	12 392	–	12 794	5 098	4 304	794	7 696	49.2	–	50.8	–1.7	–5.8
Bremer County	22 813	8 539	–	8 539	–	8 539	14 274	6 971	4 866	2 105	7 303	37.4	–	62.6	1.1	–12.8
Buchanan County	20 844	5 972	–	5 972	–	5 972	14 872	6 401	2 972	3 429	8 471	28.7	–	71.3	–6.6	–9.9
Buena Vista County	19 965	8 769	–	8 769	–	8 769	11 196	5 846	2 909	2 937	5 350	43.9	–	56.1	–.5	–6.4
Butler County	15 731	–	–	–	–	–	15 731	9 420	7 747	1 673	6 311	–	–	100.0	–	–11.0
Calhoun County	11 508	–	–	–	–	–	11 508	7 757	5 666	2 091	3 751	–	–	100.0	–	–15.0
Carroll County	21 423	9 579	–	9 579	–	9 579	11 844	6 174	3 849	2 325	5 670	44.7	–	55.3	–1.3	–10.6
Cass County	15 128	7 432	–	7 432	–	7 432	7 696	3 526	2 117	1 409	4 170	49.1	–	50.9	–4.6	–15.8
Cedar County	17 381	3 002	–	3 002	–	3 002	14 379	7 163	4 460	2 703	7 216	17.3	–	82.7	–2.0	–7.7
Cerro Gordo County	46 733	37 151	–	37 151	29 040	8 111	9 582	3 201	1 008	2 193	6 381	79.5	–	20.5	–1.2	–11.7
Cherokee County	14 098	6 026	–	6 026	–	6 026	8 072	3 466	2 205	1 261	4 606	42.7	–	57.3	–14.0	–12.6
Chickasaw County	13 295	3 660	–	3 660	–	3 660	9 635	3 735	2 487	1 248	5 900	27.5	–	72.5	–7.1	–16.2
Clarke County	8 287	4 164	–	4 164	–	4 164	4 123	971	–	971	3 152	50.2	–	49.8	11.0	–15.2
Clay County	17 585	11 066	–	11 066	11 066	–	6 519	2 367	–	2 367	4 152	62.9	–	37.1	–5.6	–17.0
Clayton County	19 054	–	–	–	–	–	19 054	10 411	6 651	3 760	8 643	–	–	100.0	–	–9.7
Clinton County	51 040	37 664	–	37 664	28 714	8 950	13 376	3 973	–	3 973	9 403	73.8	–	26.2	–10.5	–11.2
Crawford County	16 775	6 604	–	6 604	–	6 604	10 171	4 343	–	4 343	5 828	39.4	–	60.6	–1.1	–17.0
Dallas County	29 755	12 475	7	12 468	–	12 468	17 280	7 440	3 684	3 756	9 840	41.9	–	58.1	26.0	–11.9
Davis County	8 312	2 580	–	2 580	–	2 580	5 732	565	–	565	5 167	31.0	–	69.0	–9.4	–8.4
Decatur County	8 338	–	–	–	–	–	8 338	5 692	4 366	1 326	2 646	–	–	100.0	–100.0	17.6
Delaware County	18 035	5 174	–	5 174	–	5 174	12 861	4 074	–	4 074	8 787	28.7	–	71.3	3.7	–7.8
Des Moines County	42 614	30 291	–	30 291	27 208	3 083	12 323	2 949	1 637	1 312	9 374	71.1	–	28.9	–7.9	–7.4
Dickinson County	14 909	3 871	–	3 871	–	3 871	11 038	6 712	2 170	4 542	4 326	26.0	–	74.0	–2.6	–5.3

TIPSII [UPF] GPH21 CENSUS90 71583900 08/27/93 11:03 AM MACHINE: C DATA:CENSUS90*PH21TIPSDA00. 08/26/93 14:50:22 TAPE: NONE FRAME: 160
TSF:CENSUS90*92. 08/26/93 14:51:46 UTF:CENSUS90*93. 08/26/93 14:51:47 META:CENSUS90*PH21TABLES00. 08/26/93 15:23:55

Table 32. Population by Urban and Rural Residence: 1990—Con.

[Portions of certain cities may be classified as rural (see "Extended City" in Appendix A). For information concerning historical counts, see "User Notes." For definitions of terms and meanings of symbols, see text]

State County	Total population	Urban: Total urban population	Urban: Inside urbanized area	Urban: Outside urbanized area: Total	Urban: Outside urbanized area: Place of 10,000 or more	Urban: Outside urbanized area: Place of 2,500 to 9,999	Rural: Total rural population	Rural: In place: Total	Rural: In place: Place of 1,000 to 2,499	Rural: In place: Place of less than 1,000	Rural: Other rural	Percent of total population: Urban: Total	Percent of total population: Urban: Inside urbanized area	Percent of total population: Rural	Percent change, 1980 to 1990: Urban	Percent change, 1980 to 1990: Rural
Iowa—Con.																
Dubuque County	86 403	64 714	61 048	3 666	–	3 666	21 689	6 733	4 081	2 652	14 956	74.9	70.7	25.1	–7.2	–9.7
Emmet County	11 569	6 720	–	6 720	–	6 720	4 849	1 907	1 025	882	2 942	58.1	–	41.9	–10.6	–16.7
Fayette County	21 843	6 493	–	6 493	–	6 493	15 350	7 561	3 974	3 587	7 789	29.7	–	70.3	–37.2	1.4
Floyd County	17 058	7 878	–	7 878	–	7 878	9 180	3 611	1 505	2 106	5 569	46.2	–	53.8	–10.3	–15.1
Franklin County	11 364	4 133	–	4 133	–	4 133	7 231	2 524	1 228	1 296	4 707	36.4	–	63.6	–10.7	–14.0
Fremont County	8 226	–	–	–	–	–	8 226	4 803	2 501	2 302	3 423	–	–	100.0	–	–12.5
Greene County	10 045	4 292	–	4 292	–	4 292	5 753	2 423	–	2 423	3 330	42.7	–	57.3	–11.6	–20.8
Grundy County	12 029	–	–	–	–	–	12 029	7 320	4 096	3 224	4 709	–	–	100.0	–100.0	4.7
Guthrie County	10 935	–	–	–	–	–	10 935	5 819	3 707	2 112	5 116	–	–	100.0	–	–8.7
Hamilton County	16 071	7 894	–	7 894	–	7 894	8 177	3 684	1 106	2 578	4 493	49.1	–	50.9	–7.9	–12.0
Hancock County	12 638	3 271	–	3 271	–	3 271	9 367	4 563	2 133	2 430	4 804	25.9	–	74.1	.4	–11.4
Hardin County	19 094	8 462	–	8 462	–	8 462	10 632	5 187	1 642	3 545	5 445	44.3	–	55.7	–8.4	–15.2
Harrison County	14 730	2 888	–	2 888	–	2 888	11 842	5 833	4 152	1 681	6 009	19.6	–	80.4	–7.0	–10.6
Henry County	19 226	8 027	–	8 027	–	8 027	11 199	5 021	2 973	2 048	6 178	41.8	–	58.2	9.6	–3.2
Howard County	9 809	3 669	–	3 669	–	3 669	6 140	1 888	–	1 888	4 252	37.4	–	62.6	–4.9	–15.4
Humboldt County	10 756	4 438	–	4 438	–	4 438	6 318	3 098	1 024	2 074	3 220	41.3	–	58.7	–7.4	–15.2
Ida County	8 365	–	–	–	–	–	8 365	5 294	3 806	1 488	3 071	–	–	100.0	–	–6.1
Iowa County	14 630	–	–	–	–	–	14 630	6 923	4 444	2 479	7 707	–	–	100.0	–	–5.2
Jackson County	19 950	6 111	–	6 111	–	6 111	13 839	5 670	3 264	2 406	8 169	30.6	–	69.4	–3.2	–14.5
Jasper County	34 795	14 789	–	14 789	14 789	–	20 006	9 235	5 561	3 674	10 771	42.5	–	57.5	–3.3	–5.3
Jefferson County	16 310	9 768	–	9 768	–	9 768	6 542	1 395	–	1 395	5 147	59.9	–	40.1	3.6	–5.0
Johnson County	96 119	74 298	71 372	2 926	–	2 926	21 821	4 682	1 050	3 632	17 139	77.3	74.3	22.7	25.3	–2.7
Jones County	19 444	8 622	–	8 622	–	8 622	10 822	3 042	382	2 660	7 780	44.3	–	55.7	.3	–8.3
Keokuk County	11 624	–	–	–	–	–	11 624	7 053	3 111	3 942	4 571	–	–	100.0	–	–10.0
Kossuth County	18 591	6 015	–	6 015	–	6 015	12 576	4 913	–	4 913	7 663	32.4	–	67.6	–4.4	–19.4
Lee County	38 687	24 069	–	24 069	24 069	–	14 618	3 375	1 079	2 296	11 243	62.2	–	37.8	–11.0	–8.9
Linn County	168 767	139 847	136 190	3 657	–	3 657	28 920	9 288	5 276	4 012	19 632	82.9	80.7	17.1	.5	–5.7
Louisa County	11 592	–	–	–	–	–	11 592	6 398	3 629	2 769	5 194	–	–	100.0	–	–3.8
Lucas County	9 070	4 616	–	4 616	–	4 616	4 454	1 056	–	1 056	3 398	50.9	–	49.1	–7.4	–16.4
Lyon County	11 952	2 601	–	2 601	–	2 601	9 351	4 059	1 066	2 993	5 292	21.8	–	78.2	–3.4	–8.4
Madison County	12 483	4 196	–	4 196	–	4 196	8 287	2 499	1 157	1 342	5 788	33.6	–	66.4	4.4	–3.4
Mahaska County	21 522	10 632	–	10 632	10 632	–	10 890	3 733	1 309	2 424	7 157	49.4	–	50.6	–3.2	–8.3
Marion County	30 001	17 502	–	17 502	–	17 502	12 499	3 823	2 838	985	8 676	58.3	–	41.7	6.1	–5.1
Marshall County	38 276	25 178	–	25 178	25 178	–	13 098	5 338	1 248	4 090	7 760	65.8	–	34.2	–6.5	–11.0
Mills County	13 202	4 571	–	4 571	–	4 571	8 631	2 935	1 210	1 725	5 696	34.6	–	65.4	–13.4	6.2
Mitchell County	10 928	3 439	–	3 439	–	3 439	7 489	2 549	1 063	1 486	4 940	31.5	–	68.5	–7.5	–13.0
Monona County	10 034	2 936	–	2 936	–	2 936	7 098	3 405	1 294	2 111	3 693	29.3	–	70.7	–10.6	–15.6
Monroe County	8 114	3 870	–	3 870	–	3 870	4 244	701	–	701	3 543	47.7	–	52.3	–7.5	–15.5
Montgomery County	12 076	6 264	–	6 264	–	6 264	5 812	2 604	1 332	1 272	3 208	51.9	–	48.1	–8.0	–12.0
Muscatine County	39 907	28 389	–	28 389	22 881	5 508	11 518	1 762	7	1 755	9 756	71.1	–	28.9	–1.0	–2.0
O'Brien County	15 444	4 866	–	4 866	–	4 866	10 578	6 095	4 111	1 984	4 483	31.5	–	68.5	–2.4	–11.7
Osceola County	7 267	2 815	–	2 815	–	2 815	4 452	1 421	–	1 421	3 031	38.7	–	61.3	–7.7	–16.3
Page County	16 870	10 676	–	10 676	–	10 676	6 194	2 119	–	2 119	4 075	63.3	–	36.7	–9.0	–15.5
Palo Alto County	10 669	3 940	–	3 940	–	3 940	6 729	3 155	–	3 155	3 574	36.9	–	63.1	–14.7	–16.9
Plymouth County	23 388	8 454	–	8 454	–	8 454	14 934	6 111	4 092	2 019	8 823	36.1	–	63.9	2.2	–9.3
Pocahontas County	9 525	–	–	–	–	–	9 525	5 978	3 635	2 343	3 547	–	–	100.0	–	–16.2
Polk County	327 140	307 698	286 608	21 090	18 482	2 608	19 442	6 318	5 162	1 156	13 124	94.1	87.6	5.9	10.2	–18.6
Pottawattamie County	82 628	59 890	59 890	–	–	–	22 738	8 141	2 993	5 148	14 597	72.5	72.5	27.5	–3.7	–6.8
Poweshiek County	19 033	8 902	–	8 902	–	8 902	10 131	4 378	3 090	1 288	5 753	46.8	–	53.2	.4	–2.9
Ringgold County	5 420	–	–	–	–	–	5 420	2 890	1 796	1 094	2 530	–	–	100.0	–	–11.3
Sac County	12 324	–	–	–	–	–	12 324	7 918	4 953	2 965	4 406	–	–	100.0	–100.0	10.8
Scott County	150 979	132 226	128 950	3 276	–	3 276	18 753	7 310	4 764	2 546	11 443	87.6	85.4	12.4	–5.6	–6.2
Shelby County	13 230	5 148	–	5 148	–	5 148	8 082	3 144	–	3 144	4 938	38.9	–	61.1	–3.9	–16.6
Sioux County	29 903	12 625	–	12 625	–	12 625	17 278	7 853	5 226	2 627	9 425	42.2	–	57.8	–13.6	6.7
Story County	74 252	56 166	–	56 166	47 198	8 968	18 086	9 197	4 350	4 847	8 889	75.6	–	24.4	3.2	1.2
Tama County	17 419	2 697	–	2 697	–	2 697	14 722	7 897	5 162	2 735	6 825	15.5	–	84.5	–9.1	–11.1
Taylor County	7 114	–	–	–	–	–	7 114	4 327	2 831	1 496	2 787	–	–	100.0	–	–14.8
Union County	12 750	7 911	–	7 911	–	7 911	4 839	1 778	–	1 778	3 061	62.0	–	38.0	–6.1	–10.9
Van Buren County	7 676	–	–	–	–	–	7 676	3 607	1 020	2 587	4 069	–	–	100.0	–	–11.0
Wapello County	35 687	24 488	–	24 488	24 488	–	11 199	3 152	1 907	1 245	8 047	68.6	–	31.4	–10.6	–12.9
Warren County	36 033	21 627	7 051	14 576	11 340	3 236	14 406	3 392	–	3 392	11 014	60.0	19.6	40.0	8.6	–3.7
Washington County	19 612	7 074	–	7 074	–	7 074	12 538	5 496	3 027	2 469	7 042	36.1	–	63.9	7.4	–7.5
Wayne County	7 067	–	–	–	–	–	7 067	4 264	1 675	2 589	2 803	–	–	100.0	–	–13.8
Webster County	40 342	25 894	–	25 894	25 894	–	14 448	5 423	1 028	4 395	9 025	64.2	–	35.8	–12.0	–12.6
Winnebago County	12 122	4 075	–	4 075	–	4 075	8 047	4 363	3 224	1 139	3 684	33.6	–	66.4	4.0	–11.5
Winneshiek County	20 847	8 063	–	8 063	–	8 063	12 784	3 149	1 026	2 123	9 635	38.7	–	61.3	.9	–7.9
Woodbury County	98 276	83 277	83 277	–	–	–	14 999	6 403	1 306	5 097	8 596	84.7	84.7	15.3	–1.4	–8.9
Worth County	7 991	–	–	–	–	–	7 991	4 689	3 289	1 400	3 302	–	–	100.0	–	–11.9
Wright County	14 269	8 874	–	8 874	–	8 874	5 395	1 714	–	1 714	3 681	62.2	–	37.8	–10.3	–16.1

TIPSII [UPF] GPH21 CENSUS90 71583900 08/27/93 11:03 AM MACHINE: C DATA:CENSUS90*PH21TIPSDA00. 08/26/93 14:50:22 TAPE: NONE FRAME: 161
TSF:CENSUS90*92. 08/26/93 14:51:46 UTF:CENSUS90*93. 08/26/93 14:51:47 META:CENSUS90*PH21TABLES00. 08/26/93 15:23:55

Table 32. **Population by Urban and Rural Residence: 1990**—Con.

[Portions of certain cities may be classified as rural (see "Extended City" in Appendix A). For information concerning historical counts, see "User Notes." For definitions of terms and meanings of symbols, see text]

State County	Total population	Urban: Total urban population	Urban: Inside urbanized area	Urban: Outside urbanized area: Total	Urban: Outside urbanized area: Place of 10,000 or more	Urban: Outside urbanized area: Place of 2,500 to 9,999	Rural: Total rural population	Rural: In place: Total	Rural: In place: Place of 1,000 to 2,499	Rural: In place: Place of less than 1,000	Rural: Other rural	Percent of total population: Urban: Total	Percent of total population: Urban: Inside urbanized area	Percent of total population: Rural	Percent change, 1980 to 1990: Urban	Percent change, 1980 to 1990: Rural
Kansas	2 477 574	1 712 564	1 018 604	693 960	455 726	238 234	765 010	295 419	164 551	130 868	469 591	69.1	41.1	30.9	8.7	–2.9
Allen County	14 638	6 351	–	6 351	–	6 351	8 287	4 134	2 178	1 956	4 153	43.4	–	56.6	–8.5	–4.9
Anderson County	7 803	3 210	–	3 210	–	3 210	4 593	1 179	–	1 179	3 414	41.1	–	58.9	–3.0	–15.6
Atchison County	16 932	10 656	–	10 656	10 656	–	6 276	1 108	–	1 108	5 168	62.9	–	37.1	–6.6	–10.2
Barber County	5 874	–	–	–	–	–	5 874	4 387	3 613	774	1 487	–	–	100.0	–	–10.3
Barton County	29 382	18 609	–	18 609	15 427	3 182	10 773	3 841	2 329	1 512	6 932	63.3	–	36.7	–18.4	26.0
Bourbon County	14 966	8 362	–	8 362	–	8 362	6 604	1 063	–	1 063	5 541	55.9	–	44.1	–6.0	–6.7
Brown County	11 128	3 603	–	3 603	–	3 603	7 525	3 429	1 891	1 538	4 096	32.4	–	67.6	–2.7	–8.8
Butler County	50 580	23 427	–	23 427	11 504	11 923	27 153	8 356	5 410	2 946	18 797	46.3	–	53.7	15.5	10.8
Chase County	3 021	–	–	–	–	–	3 021	1 661	–	1 661	1 360	–	–	100.0	–	–8.7
Chautauqua County	4 407	–	–	–	–	–	4 407	2 621	1 306	1 315	1 786	–	–	100.0	–	–12.1
Cherokee County	21 374	10 927	–	10 927	–	10 927	10 447	1 692	–	1 692	8 755	51.1	–	48.9	–7.3	–.7
Cheyenne County	3 243	–	–	–	–	–	3 243	1 962	1 495	467	1 281	–	–	100.0	–	–11.8
Clark County	2 418	–	–	–	–	–	2 418	1 833	1 032	801	585	–	–	100.0	–	–7.0
Clay County	9 158	4 613	–	4 613	–	4 613	4 545	1 574	–	1 574	2 971	50.4	–	49.6	–6.8	–6.4
Cloud County	11 023	6 167	–	6 167	–	6 167	4 856	2 259	–	2 259	2 597	55.9	–	44.1	–9.9	–14.0
Coffey County	8 404	2 735	–	2 735	–	2 735	5 669	2 805	–	2 805	2 864	32.5	–	67.5	–5.7	–12.4
Comanche County	2 313	–	–	–	–	–	2 313	1 642	–	1 642	671	–	–	100.0	–	–9.4
Cowley County	36 915	24 693	–	24 693	24 693	–	12 222	2 002	–	2 002	10 220	66.9	–	33.1	3.2	–5.2
Crawford County	35 568	23 157	–	23 157	17 775	5 382	12 411	3 912	1 542	2 370	8 499	65.1	–	34.9	–4.5	–9.2
Decatur County	4 021	–	–	–	–	–	4 021	2 670	2 197	473	1 351	–	–	100.0	–	–10.8
Dickinson County	18 958	8 927	–	8 927	–	8 927	10 031	3 777	1 264	2 513	6 254	47.1	–	52.9	–6.1	–6.0
Doniphan County	8 134	1 100	1 100	–	–	–	7 034	3 733	2 233	1 500	3 301	13.5	13.5	86.5	–14.0	–12.0
Douglas County	81 798	71 722	65 755	5 967	–	5 967	10 076	619	–	619	9 457	87.7	80.4	12.3	22.4	11.1
Edwards County	3 787	–	–	–	–	–	3 787	2 670	1 875	795	1 117	–	–	100.0	–	–11.3
Elk County	3 327	–	–	–	–	–	3 327	2 055	–	2 055	1 272	–	–	100.0	–	–15.1
Ellis County	26 004	17 767	–	17 767	17 767	–	8 237	3 099	2 971	128	5 138	68.3	–	31.7	9.0	–15.9
Ellsworth County	6 586	–	–	–	–	–	6 586	4 372	2 294	2 078	2 214	–	–	100.0	–	–.8
Finney County	33 070	24 097	–	24 097	24 097	–	8 973	1 400	1 400	–	7 573	72.9	–	27.1	32.0	61.1
Ford County	27 463	21 129	–	21 129	21 129	–	6 334	1 673	–	1 673	4 661	76.9	–	23.1	17.4	.3
Franklin County	21 994	10 667	–	10 667	10 667	–	11 327	3 909	1 563	2 346	7 418	48.5	–	51.5	–3.2	2.5
Geary County	30 453	21 287	–	21 287	21 287	–	9 166	3 696	3 200	496	5 470	69.9	–	30.1	1.6	3.1
Gove County	3 231	–	–	–	–	–	3 231	1 903	–	1 903	1 328	–	–	100.0	–	–13.3
Graham County	3 543	–	–	–	–	–	3 543	2 219	1 835	384	1 324	–	–	100.0	–	–11.3
Grant County	7 159	5 474	–	5 474	–	5 474	1 685	–	–	–	1 685	76.5	–	23.5	17.6	–27.5
Gray County	5 396	–	–	–	–	–	5 396	3 247	1 626	1 621	2 149	–	–	100.0	–	5.0
Greeley County	1 774	–	–	–	–	–	1 774	1 086	–	1 086	688	–	–	100.0	–	–3.8
Greenwood County	7 847	2 974	–	2 974	–	2 974	4 873	1 764	–	1 764	3 109	37.9	–	62.1	–13.2	–8.7
Hamilton County	2 388	–	–	–	–	–	2 388	1 696	1 606	90	692	–	–	100.0	–	–5.0
Harper County	7 124	2 516	–	2 516	–	2 516	4 608	2 603	1 735	868	2 005	35.3	–	64.7	–5.4	–9.9
Harvey County	31 028	19 712	–	19 712	16 700	3 012	11 316	5 675	4 583	1 092	5 641	63.5	–	36.5	1.9	1.2
Haskell County	3 886	–	–	–	–	–	3 886	2 451	2 451	–	1 435	–	–	100.0	–	1.9
Hodgeman County	2 177	–	–	–	–	–	2 177	1 176	–	1 176	1 001	–	–	100.0	–	–4.1
Jackson County	11 525	3 196	–	3 196	–	3 196	8 329	1 821	–	1 821	6 508	27.7	–	72.3	2.0	–2.1
Jefferson County	15 905	–	–	–	–	–	15 905	6 208	2 327	3 881	9 697	–	–	100.0	–	4.6
Jewell County	4 251	–	–	–	–	–	4 251	2 274	1 037	1 237	1 977	–	–	100.0	–	–18.9
Johnson County	355 054	333 636	330 442	3 194	–	3 194	21 418	5 619	5 619	–	15 799	94.0	93.1	6.0	36.3	–15.8
Kearny County	4 027	–	–	–	–	–	4 027	2 737	2 060	677	1 290	–	–	100.0	–	17.2
Kingman County	8 292	3 196	–	3 196	–	3 196	5 096	1 313	–	1 313	3 783	38.5	–	61.5	–10.3	–5.6
Kiowa County	3 660	–	–	–	–	–	3 660	2 705	1 792	913	955	–	–	100.0	–	–9.5
Labette County	23 693	11 924	–	11 924	11 924	–	11 769	5 299	4 275	1 024	6 470	50.3	–	49.7	–7.6	–7.9
Lane County	2 375	–	–	–	–	–	2 375	1 361	1 361	–	1 014	–	–	100.0	–	–3.9
Leavenworth County	64 371	45 615	–	45 615	38 495	7 120	18 756	4 752	3 938	814	14 004	70.9	–	29.1	17.1	18.4
Lincoln County	3 653	–	–	–	–	–	3 653	1 962	1 381	581	1 691	–	–	100.0	–	–11.9
Linn County	8 254	–	–	–	–	–	8 254	3 894	2 297	1 597	4 360	–	–	100.0	–	.2
Logan County	3 081	–	–	–	–	–	3 081	2 210	1 987	223	871	–	–	100.0	–	–11.4
Lyon County	34 732	25 512	–	25 512	25 512	–	9 220	2 757	–	2 757	6 463	73.5	–	26.5	.9	–6.1
McPherson County	27 268	15 498	–	15 498	12 422	3 076	11 770	4 740	2 566	2 174	7 030	56.8	–	43.2	4.0	–1.5
Marion County	12 888	2 704	–	2 704	–	2 704	10 184	5 444	3 255	2 189	4 740	21.0	–	79.0	–.5	–5.7
Marshall County	11 705	3 359	–	3 359	–	3 359	8 346	3 710	1 131	2 579	4 636	28.7	–	71.3	–8.5	–8.5
Meade County	4 247	–	–	–	–	–	4 247	3 054	1 526	1 528	1 193	–	–	100.0	–	–11.3
Miami County	23 466	9 288	–	9 288	–	9 288	14 178	2 202	2 071	131	11 976	39.6	–	60.4	3.0	12.5
Mitchell County	7 203	4 066	–	4 066	–	4 066	3 137	1 552	–	1 552	1 585	56.4	–	43.6	–6.9	–16.3
Montgomery County	38 816	22 859	–	22 859	12 917	9 942	15 957	5 792	4 526	1 266	10 165	58.9	–	41.1	–19.9	16.2
Morris County	6 198	–	–	–	–	–	6 198	3 388	2 228	1 160	2 810	–	–	100.0	–	–3.4
Morton County	3 480	–	–	–	–	–	3 480	2 755	2 318	437	725	–	–	100.0	–	.8
Nemaha County	10 446	–	–	–	–	–	10 446	5 665	4 362	1 303	4 781	–	–	100.0	–	–6.8
Neosho County	17 035	9 488	–	9 488	–	9 488	7 547	2 706	1 276	1 430	4 841	55.7	–	44.3	–9.7	–10.8
Ness County	4 033	–	–	–	–	–	4 033	2 735	1 724	1 011	1 298	–	–	100.0	–	–10.3
Norton County	5 947	3 017	–	3 017	–	3 017	2 930	866	–	866	2 064	50.7	–	49.3	–11.3	–10.9
Osage County	15 248	2 689	–	2 689	–	2 689	12 559	6 009	2 600	3 409	6 550	17.6	–	82.4	.8	–.7

TIPSII [UPF] GPH21 CENSUS90 71583900 08/27/93 11:03 AM MACHINE: C DATA:CENSUS90*PH21TIPSDA00, 08/26/93 14:50:22 TAPE: NONE FRAME: 162
TSF:CENSUS90*92, 08/26/93 14:51:46 UTF:CENSUS90*93, 08/26/93 14:51:47 META:CENSUS90*PH21TABLES00, 08/26/93 15:23:55

Table 32. **Population by Urban and Rural Residence: 1990**—Con.

[Portions of certain cities may be classified as rural (see "Extended City" in Appendix A). For information concerning historical counts, see "User Notes." For definitions of terms and meanings of symbols, see text]

State County	Total population	Urban: Total urban population	Urban: Inside urbanized area	Urban: Outside urbanized area: Total	Urban: Outside urbanized area: Place of 10,000 or more	Urban: Outside urbanized area: Place of 2,500 to 9,999	Rural: Total rural population	Rural: In place: Total	Rural: In place: Place of 1,000 to 2,499	Rural: In place: Place of less than 1,000	Rural: Other rural	Percent of total population: Urban: Total	Percent of total population: Urban: Inside urbanized area	Percent of total population: Rural	Percent change, 1980 to 1990: Urban	Percent change, 1980 to 1990: Rural
Kansas—Con.																
Osborne County	4 867	–	–	–	–	–	4 867	3 533	2 897	636	1 334	–	–	100.0	–	–18.3
Ottawa County	5 634	–	–	–	–	–	5 634	3 524	1 983	1 541	2 110	–	–	100.0	–	–5.6
Pawnee County	7 555	4 490	–	4 490	–	4 490	3 065	671	–	671	2 394	59.4	–	40.6	–6.7	–5.8
Phillips County	6 590	2 828	–	2 828	–	2 828	3 762	1 670	–	1 670	2 092	42.9	–	57.1	–12.4	–9.9
Pottawatomie County	16 128	3 849	–	3 849	143	3 706	12 279	4 510	1 791	2 719	7 769	23.9	–	76.1	15.9	7.1
Pratt County	9 702	6 687	–	6 687	–	6 687	3 015	850	–	850	2 165	68.9	–	31.1	–2.9	–11.1
Rawlins County	3 404	–	–	–	–	–	3 404	1 742	1 388	354	1 662	–	–	100.0	–	–17.1
Reno County	62 389	39 308	–	39 308	39 308	–	23 081	8 442	6 056	2 386	14 639	63.0	–	37.0	–2.4	–6.6
Republic County	6 482	2 517	–	2 517	–	2 517	3 965	1 520	–	1 520	2 445	38.8	–	61.2	–10.3	–16.8
Rice County	10 610	3 688	–	3 688	–	3 688	6 922	4 236	2 115	2 121	2 686	34.8	–	65.2	–11.2	–10.7
Riley County	67 139	49 734	–	49 734	49 734	–	17 405	2 801	1 494	1 307	14 604	74.1	–	25.9	6.0	4.9
Rooks County	6 039	–	–	–	–	–	6 039	4 359	3 680	679	1 680	–	–	100.0	–	–13.8
Rush County	3 842	–	–	–	–	–	3 842	2 756	1 427	1 329	1 086	–	–	100.0	–	–14.9
Russell County	7 835	4 781	–	4 781	–	4 781	3 054	1 426	–	1 426	1 628	61.0	–	39.0	–11.9	–11.2
Saline County	49 301	42 297	–	42 297	42 297	–	7 004	1 325	–	1 325	5 679	85.8	–	14.2	1.1	–.8
Scott County	5 289	3 785	–	3 785	–	3 785	1 504	–	–	–	1 504	71.6	–	28.4	–8.9	–7.6
Sedgwick County	403 662	360 578	338 789	21 789	14 699	7 090	43 084	10 629	7 982	2 647	32 455	89.3	83.9	10.7	10.7	5.3
Seward County	18 743	16 573	–	16 573	16 573	–	2 170	421	–	421	1 749	88.4	–	11.6	11.1	.5
Shawnee County	160 976	132 711	132 711	–	–	–	28 265	3 460	2 442	1 018	24 805	82.4	82.4	17.6	5.4	–2.5
Sheridan County	3 043	–	–	–	–	–	3 043	1 590	1 342	248	1 453	–	–	100.0	–	–14.1
Sherman County	6 926	4 983	–	4 983	–	4 983	1 943	276	–	276	1 667	71.9	–	28.1	–12.7	–5.3
Smith County	5 078	–	–	–	–	–	5 078	3 217	2 016	1 201	1 861	–	–	100.0	–	–14.6
Stafford County	5 365	–	–	–	–	–	5 365	3 466	2 701	765	1 899	–	–	100.0	–	–5.8
Stanton County	2 333	–	–	–	–	–	2 333	1 534	1 348	186	799	–	–	100.0	–	–.3
Stevens County	5 048	3 179	–	3 179	–	3 179	1 869	252	–	252	1 617	63.0	–	37.0	.4	19.0
Sumner County	25 841	9 619	–	9 619	–	9 619	16 222	6 967	5 527	1 440	9 255	37.2	–	62.8	1.6	5.0
Thomas County	8 258	5 396	–	5 396	–	5 396	2 862	679	58	621	2 183	65.3	–	34.7	–2.7	–1.5
Trego County	3 694	–	–	–	–	–	3 694	2 305	2 161	144	1 389	–	–	100.0	–	–11.3
Wabaunsee County	6 603	–	–	–	–	–	6 603	2 937	–	2 937	3 666	–	–	100.0	–	–3.8
Wallace County	1 821	–	–	–	–	–	1 821	947	–	947	874	–	–	100.0	–	–11.0
Washington County	7 073	–	–	–	–	–	7 073	3 961	1 304	2 657	3 112	–	–	100.0	–	–17.2
Wichita County	2 758	–	–	–	–	–	2 758	1 738	1 738	–	1 020	–	–	100.0	–	–9.3
Wilson County	10 289	5 436	–	5 436	–	5 436	4 853	903	–	903	3 950	52.8	–	47.2	–15.9	–14.4
Woodson County	4 116	–	–	–	–	–	4 116	2 289	1 815	474	1 827	–	–	100.0	–	–10.5
Wyandotte County	161 993	160 196	149 807	10 389	–	10 389	1 797	–	–	–	1 797	98.9	92.5	1.1	–6.2	19.9
Kentucky	3 685 296	1 910 325	1 276 855	633 470	322 550	310 920	1 774 971	202 826	132 826	70 000	1 572 145	51.8	34.6	48.2	2.6	–1.3
Adair County	15 360	3 845	–	3 845	–	3 845	11 515	–	–	–	11 515	25.0	–	75.0	3.6	–.1
Allen County	14 628	4 278	–	4 278	–	4 278	10 350	–	–	–	10 350	29.2	–	70.8	–	5.1
Anderson County	14 571	5 911	–	5 911	–	5 911	8 660	–	–	–	8 660	40.6	–	59.4	14.4	17.0
Ballard County	7 902	–	–	–	–	–	7 902	3 029	1 040	1 989	4 873	–	–	100.0	–	–10.2
Barren County	34 001	12 351	–	12 351	12 351	–	21 650	2 722	1 953	769	18 928	36.3	–	63.7	–4.7	2.8
Bath County	9 692	–	–	–	–	–	9 692	2 148	1 491	657	7 544	–	–	100.0	–	–3.3
Bell County	31 506	11 328	–	11 328	11 328	–	20 178	2 198	2 198	–	17 980	36.0	–	64.0	–23.7	3.6
Boone County	57 589	35 358	35 358	–	–	–	22 231	3 035	3 035	–	19 196	61.4	61.4	38.6	85.9	–17.1
Bourbon County	19 236	8 730	–	8 730	–	8 730	10 506	1 539	–	1 539	8 967	45.4	–	54.6	10.0	–8.4
Boyd County	51 150	37 780	37 780	–	–	–	13 370	–	–	–	13 370	73.9	73.9	26.1	–9.1	–4.3
Boyle County	25 641	12 420	–	12 420	12 420	–	13 221	2 798	1 983	815	10 423	48.4	–	51.6	–4.0	9.0
Bracken County	7 766	–	–	–	–	–	7 766	2 204	1 336	868	5 562	–	–	100.0	–	.4
Breathitt County	15 703	–	–	–	–	–	15 703	2 466	2 466	–	13 237	–	–	100.0	–100.0	9.4
Breckinridge County	16 312	–	–	–	–	–	16 312	4 293	4 293	–	12 019	–	–	100.0	–	–3.3
Bullitt County	47 567	22 323	12 292	10 031	–	10 031	25 244	4 205	4 205	–	21 039	46.9	25.8	53.1	12.1	7.7
Butler County	11 245	–	–	–	–	–	11 245	2 592	2 284	308	8 653	–	–	100.0	–	1.6
Caldwell County	13 232	6 940	–	6 940	–	6 940	6 292	490	–	490	5 802	52.4	–	47.6	–1.9	–1.7
Calloway County	30 735	14 439	–	14 439	14 439	–	16 296	460	–	460	15 836	47.0	–	53.0	1.3	3.3
Campbell County	83 866	69 234	69 234	–	–	–	14 632	2 337	2 038	299	12 295	82.6	82.6	17.4	–1.0	9.4
Carlisle County	5 238	–	–	–	–	–	5 238	1 268	–	1 268	3 970	–	–	100.0	–	–4.5
Carroll County	9 292	3 715	–	3 715	–	3 715	5 577	992	–	992	4 585	40.0	–	60.0	–6.4	5.2
Carter County	24 340	3 510	–	3 510	–	3 510	20 830	1 809	1 809	–	19 021	14.4	–	85.6	–41.1	9.1
Casey County	14 211	–	–	–	–	–	14 211	1 937	1 937	–	12 274	–	–	100.0	–	–4.1
Christian County	68 941	51 533	21 724	29 809	29 809	–	17 408	1 445	–	1 445	15 963	74.7	31.5	25.3	10.5	–14.1
Clark County	29 496	15 799	–	15 799	15 799	–	13 697	–	–	–	13 697	53.6	–	46.4	3.8	4.5
Clay County	21 746	–	–	–	–	–	21 746	1 634	1 634	–	20 112	–	–	100.0	–	–4.4
Clinton County	9 135	–	–	–	–	–	9 135	2 062	2 062	–	7 073	–	–	100.0	–	–2.0
Crittenden County	9 196	3 320	–	3 320	–	3 320	5 876	47	–	47	5 829	36.1	–	63.9	–2.1	1.0
Cumberland County	6 784	–	–	–	–	–	6 784	1 815	1 815	–	4 969	–	–	100.0	–	–6.9
Daviess County	87 189	60 645	60 645	–	–	–	26 544	1 801	1 119	682	24 743	69.6	69.6	30.4	5.4	–6.5

TIPSII [UPF] GPH21 CENSUS90 71583900 08/27/93 11:03 AM MACHINE: C DATA:CENSUS90*PH21TIPSDA00, 08/26/93 14:50:22 TAPE: NONE FRAME: 163
TSF:CENSUS90*92, 08/26/93 14:51:46 UTF:CENSUS90*93, 08/26/93 14:51:47 META:CENSUS90*PH21TABLES00, 08/26/93 15:23:55

Table 32. **Population by Urban and Rural Residence: 1990**—Con.

[Portions of certain cities may be classified as rural (see "Extended City" in Appendix A). For information concerning historical counts, see "User Notes." For definitions of terms and meanings of symbols, see text]

State County	Total population	Urban: Total urban population	Urban: Inside urbanized area	Urban: Outside urbanized area: Total	Urban: Outside urbanized area: Place of 10,000 or more	Urban: Outside urbanized area: Place of 2,500 to 9,999	Rural: Total rural population	Rural: In place: Total	Rural: In place: Place of 1,000 to 2,499	Rural: In place: Place of less than 1,000	Rural: Other rural	Percent of total population: Urban: Total	Percent of total population: Urban: Inside urbanized area	Percent of total population: Rural	Percent change, 1980 to 1990: Urban	Percent change, 1980 to 1990: Rural
Kentucky—Con.																
Edmonson County	10 357	–	–	–	–	–	10 357	897	–	897	9 460	–	–	100.0	–	4.0
Elliott County	6 455	–	–	–	–	–	6 455	548	–	548	5 907	–	–	100.0	–	–6.6
Estill County	14 614	2 836	–	2 836	–	2 836	11 778	804	–	804	10 974	19.4	–	80.6	–1.8	1.5
Fayette County	225 366	218 925	218 925	–	–	–	6 441	–	–	–	6 441	97.1	97.1	2.9	12.8	–36.1
Fleming County	12 292	3 071	–	3 071	–	3 071	9 221	268	–	268	8 953	25.0	–	75.0	8.3	–2.8
Floyd County	43 586	3 558	–	3 558	–	3 558	40 028	2 003	–	2 003	38 025	8.2	–	91.8	–11.3	–10.6
Franklin County	43 781	25 968	–	25 968	25 968	–	17 813	–	–	–	17 813	59.3	–	40.7	–	12.3
Fulton County	8 271	5 767	–	5 767	–	5 767	2 504	–	–	–	2 504	69.7	–	30.3	–4.4	–14.8
Gallatin County	5 393	–	–	–	–	–	5 393	1 554	1 202	352	3 839	–	–	100.0	–	11.4
Garrard County	11 579	3 421	–	3 421	–	3 421	8 158	–	–	–	8 158	29.5	–	70.5	1.7	8.9
Grant County	15 737	3 023	–	3 023	–	3 023	12 714	2 464	1 601	863	10 250	19.2	–	80.8	20.8	17.7
Graves County	33 550	9 935	–	9 935	–	9 935	23 615	889	–	889	22 726	29.6	–	70.4	–7.2	1.2
Grayson County	21 050	4 965	–	4 965	–	4 965	16 085	1 160	–	1 160	14 925	23.6	–	76.4	9.5	–1.4
Green County	10 371	–	–	–	–	–	10 371	1 990	1 990	–	8 381	–	–	100.0	–	–6.1
Greenup County	36 742	18 342	18 342	–	–	–	18 400	2 476	2 476	–	15 924	49.9	49.9	50.1	–2.1	–9.8
Hancock County	7 864	–	–	–	–	–	7 864	2 776	1 778	998	5 088	–	–	100.0	–	1.6
Hardin County	89 240	56 932	–	56 932	53 346	3 586	32 308	1 917	1 216	701	30 391	63.8	–	36.2	–2.2	5.2
Harlan County	36 574	5 798	–	5 798	–	5 798	30 776	5 329	4 351	978	25 447	15.9	–	84.1	–13.9	–12.5
Harrison County	16 248	6 497	–	6 497	–	6 497	9 751	240	–	240	9 511	40.0	–	60.0	10.5	5.0
Hart County	14 890	–	–	–	–	–	14 890	4 140	3 840	300	10 750	–	–	100.0	–	–3.3
Henderson County	43 044	26 517	26 517	–	–	–	16 527	790	–	790	15 737	61.6	61.6	38.4	6.0	4.4
Henry County	12 823	–	–	–	–	–	12 823	4 396	2 055	2 341	8 427	–	–	100.0	–	.7
Hickman County	5 566	–	–	–	–	–	5 566	1 799	1 547	252	3 767	–	–	100.0	–	–8.2
Hopkins County	46 126	19 329	–	19 329	16 200	3 129	26 797	5 620	3 042	2 578	21 177	41.9	–	58.1	–4.6	3.4
Jackson County	11 955	–	–	–	–	–	11 955	1 340	–	1 340	10 615	–	–	100.0	–	–.3
Jefferson County	664 937	642 505	642 505	–	–	–	22 432	2 673	–	2 673	19 759	96.6	96.6	3.4	–1.9	–25.4
Jessamine County	30 508	19 594	1 776	17 818	13 603	4 215	10 914	–	–	–	10 914	64.2	5.8	35.8	38.1	–8.7
Johnson County	23 248	4 354	–	4 354	–	4 354	18 894	1 050	1 050	–	17 844	18.7	–	81.3	14.1	–8.4
Kenton County	142 031	131 757	131 757	–	–	–	10 274	469	–	469	9 805	92.8	92.8	7.2	4.7	–8.6
Knott County	17 906	–	–	–	–	–	17 906	993	–	993	16 913	–	–	100.0	–	–.2
Knox County	29 676	5 271	–	5 271	–	5 271	24 405	510	510	–	23 895	17.8	–	82.2	12.9	–4.6
Larue County	11 679	2 721	–	2 721	–	2 721	8 958	313	–	313	8 645	23.3	–	76.7	7.5	–4.6
Laurel County	43 438	5 757	–	5 757	–	5 757	37 681	1 091	1 091	–	36 590	13.3	–	86.7	43.9	7.7
Lawrence County	13 998	–	–	–	–	–	13 998	2 261	1 990	271	11 737	–	–	100.0	–	–.9
Lee County	7 422	–	–	–	–	–	7 422	1 131	1 131	–	6 291	–	–	100.0	–	–4.3
Leslie County	13 642	–	–	–	–	–	13 642	375	–	375	13 267	–	–	100.0	–	–8.3
Letcher County	27 000	2 751	–	2 751	–	2 751	24 249	3 496	2 737	759	20 753	10.2	–	89.8	–15.9	–11.6
Lewis County	13 029	–	–	–	–	–	13 029	1 778	1 713	65	11 251	–	–	100.0	–	–10.4
Lincoln County	20 045	2 686	–	2 686	–	2 686	17 359	1 173	–	1 173	16 186	13.4	–	86.6	–2.8	6.6
Livingston County	9 062	–	–	–	–	–	9 062	3 297	1 694	1 603	5 765	–	–	100.0	–	–1.7
Logan County	24 416	7 454	–	7 454	–	7 454	16 962	2 951	1 273	1 678	14 011	30.5	–	69.5	–.9	2.1
Lyon County	6 624	–	–	–	–	–	6 624	2 424	1 889	535	4 200	–	–	100.0	–	2.1
McCracken County	62 879	43 709	–	43 709	27 256	16 453	19 170	2 025	1 560	465	17 145	69.5	–	30.5	15.7	–18.6
McCreary County	15 603	–	–	–	–	–	15 603	4 232	4 232	–	11 371	–	–	100.0	–	–.2
McLean County	9 628	–	–	–	–	–	9 628	3 397	1 534	1 863	6 231	–	–	100.0	–	–4.6
Madison County	57 508	30 281	–	30 281	21 155	9 126	27 227	–	–	–	27 227	52.7	–	47.3	1.2	16.3
Magoffin County	13 077	–	–	–	–	–	13 077	1 917	1 917	–	11 160	–	–	100.0	–	–3.2
Marion County	16 499	5 695	–	5 695	–	5 695	10 804	1 176	–	1 176	9 628	34.5	–	65.5	–13.6	–4.6
Marshall County	27 205	6 419	–	6 419	–	6 419	20 786	595	–	595	20 191	23.6	–	76.4	73.5	–5.2
Martin County	12 526	–	–	–	–	–	12 526	875	–	875	11 651	–	–	100.0	–	–10.0
Mason County	16 666	7 169	–	7 169	–	7 169	9 497	1 343	–	1 343	8 154	43.0	–	57.0	–10.2	–2.9
Meade County	24 170	6 088	–	6 088	6 088	–	18 082	3 343	3 233	110	14 739	25.2	–	74.8	–3.6	9.3
Menifee County	5 092	–	–	–	–	–	5 092	625	–	625	4 467	–	–	100.0	–	–.5
Mercer County	19 148	7 335	–	7 335	–	7 335	11 813	1 009	1 009	–	10 804	38.3	–	61.7	1.0	.6
Metcalfe County	8 963	–	–	–	–	–	8 963	1 477	1 477	–	7 486	–	–	100.0	–	–5.5
Monroe County	11 401	2 861	–	2 861	–	2 861	8 540	721	–	721	7 819	25.1	–	74.9	–34.5	6.9
Montgomery County	19 561	5 362	–	5 362	–	5 362	14 199	2 876	2 876	–	11 323	27.4	–	72.6	–7.9	–.2
Morgan County	11 648	–	–	–	–	–	11 648	1 887	1 887	–	9 761	–	–	100.0	–	–3.8
Muhlenberg County	31 318	9 668	–	9 668	–	9 668	21 650	1 782	–	1 782	19 868	30.9	–	69.1	–1.8	–3.3
Nelson County	29 710	6 801	–	6 801	–	6 801	22 909	1 783	–	1 783	21 126	22.9	–	77.1	10.5	6.9
Nicholas County	6 725	–	–	–	–	–	6 725	1 639	1 639	–	5 086	–	–	100.0	–	–6.0
Ohio County	21 105	5 436	–	5 436	–	5 436	15 669	1 704	–	1 704	13 965	25.8	–	74.2	–4.6	–2.5
Oldham County	33 263	3 853	–	3 853	–	3 853	29 410	6 938	6 223	715	22 472	11.6	–	88.4	29.7	18.5
Owen County	9 035	–	–	–	–	–	9 035	1 573	1 306	267	7 462	–	–	100.0	–	1.2
Owsley County	5 036	–	–	–	–	–	5 036	232	–	232	4 804	–	–	100.0	–	–11.8
Pendleton County	12 036	–	–	–	–	–	12 036	3 003	2 378	625	9 033	–	–	100.0	–	9.5
Perry County	30 283	5 416	–	5 416	–	5 416	24 867	244	–	244	24 623	17.9	–	82.1	.8	–12.4
Pike County	72 583	6 324	–	6 324	–	6 324	66 259	2 438	1 298	1 140	63 821	8.7	–	91.3	33.0	–13.2
Powell County	11 686	2 795	–	2 795	–	2 795	8 891	1 258	1 258	–	7 633	23.9	–	76.1	3.9	5.7
Pulaski County	49 489	10 733	–	10 733	10 733	–	38 756	2 576	–	2 576	36 180	21.7	–	78.3	.8	10.2

TIPSII [UPF] GPH21 CENSUS90 71583900 08/27/93 11:03 AM MACHINE: C DATA:CENSUS90*PH211PSDA00. 08/26/93 14:50:22 TAPE: NONE FRAME: 164
TSF:CENSUS90*92. 08/26/93 14:51:46 UTF:CENSUS90*93. 08/26/93 14:51:47 META:CENSUS90*PH211TABLES00. 08/26/93 15:23:55

Table 32. **Population by Urban and Rural Residence: 1990**—Con.

[Portions of certain cities may be classified as rural (see "Extended City" in Appendix A). For information concerning historical counts, see "User Notes." For definitions of terms and meanings of symbols, see text]

State County	Total population	Urban: Total urban population	Urban: Inside urbanized area	Urban: Outside urbanized area: Total	Urban: Outside urbanized area: Place of 10,000 or more	Urban: Outside urbanized area: Place of 2,500 to 9,999	Rural: Total rural population	Rural: In place: Total	Rural: In place: Place of 1,000 to 2,499	Rural: In place: Place of less than 1,000	Rural: Other rural	Percent of total population: Urban: Total	Percent of total population: Urban: Inside urbanized area	Percent of total population: Rural	Percent change, 1980 to 1990: Urban	Percent change, 1980 to 1990: Rural
Kentucky—Con.																
Robertson County	2 124	–	–	–	–	–	2 124	384	–	384	1 740	–	–	100.0	–	–6.2
Rockcastle County	14 803	2 654	–	2 654	–	2 654	12 149	1 381	1 140	241	10 768	17.9	–	82.1	–	–13.1
Rowan County	20 353	8 357	–	8 357	–	8 357	11 996	252	–	252	11 744	41.1	–	58.9	7.3	6.5
Russell County	14 716	–	–	–	–	–	14 716	4 004	4 004	–	10 712	–	–	100.0	–	7.4
Scott County	23 867	11 414	–	11 414	11 414	–	12 453	958	–	958	11 495	47.8	–	52.2	4.0	14.9
Shelby County	24 824	6 238	–	6 238	–	6 238	18 586	939	–	939	17 647	25.1	–	74.9	17.1	3.3
Simpson County	15 145	7 607	–	7 607	–	7 607	7 538	–	–	–	7 538	50.2	–	49.8	–1.7	8.7
Spencer County	6 801	–	–	–	–	–	6 801	774	–	774	6 027	–	–	100.0	–	14.7
Taylor County	21 146	9 577	–	9 577	–	9 577	11 569	–	–	–	11 569	45.3	–	54.7	9.9	–7.2
Todd County	10 940	–	–	–	–	–	10 940	3 889	3 293	596	7 051	–	–	100.0	–	–7.9
Trigg County	10 361	–	–	–	–	–	10 361	2 148	2 148	–	8 213	–	–	100.0	–	10.4
Trimble County	6 090	–	–	–	–	–	6 090	1 324	–	1 324	4 766	–	–	100.0	–	–2.6
Union County	16 557	3 776	–	3 776	–	3 776	12 781	5 912	5 567	345	6 869	22.8	–	77.2	–46.6	18.9
Warren County	76 673	40 641	–	40 641	40 641	–	36 032	1 609	–	1 609	34 423	53.0	–	47.0	.5	14.8
Washington County	10 441	2 875	–	2 875	–	2 875	7 566	423	–	423	7 143	27.5	–	72.5	–9.6	–.3
Wayne County	17 468	5 357	–	5 357	–	5 357	12 111	–	–	–	12 111	30.7	–	69.3	–5.6	6.8
Webster County	13 955	4 123	–	4 123	–	4 123	9 832	3 676	2 683	993	6 156	29.5	–	70.5	–7.0	–5.4
Whitley County	33 326	11 299	–	11 299	–	11 299	22 027	–	–	–	22 027	33.9	–	66.1	–8.1	4.4
Wolfe County	6 503	–	–	–	–	–	6 503	484	–	484	6 019	–	–	100.0	–	–2.9
Woodford County	19 955	7 269	–	7 269	–	7 269	12 686	1 290	1 290	–	11 396	36.4	–	63.6	13.1	11.8
Louisiana	4 219 973	2 871 759	2 228 018	643 741	255 651	388 090	1 348 214	198 181	135 262	62 919	1 150 033	68.1	52.8	31.9	–.5	2.2
Acadia Parish	55 882	27 394	–	27 394	14 215	13 179	28 488	3 716	1 429	2 287	24 772	49.0	–	51.0	–8.4	7.5
Allen Parish	21 226	6 832	–	6 832	–	6 832	14 394	4 656	4 054	602	9 738	32.2	–	67.8	–30.0	23.7
Ascension Parish	58 214	14 952	–	14 952	–	14 952	43 262	1 119	1 119	–	42 143	25.7	–	74.3	–1.6	24.0
Assumption Parish	22 753	3 053	–	3 053	–	3 053	19 700	5 193	4 391	802	14 507	13.4	–	86.6	–3.2	4.1
Avoyelles Parish	39 159	13 170	–	13 170	–	13 170	25 989	5 660	3 693	1 967	20 329	33.6	–	66.4	25.7	–15.9
Beauregard Parish	30 083	9 511	–	9 511	–	9 511	20 572	1 235	1 235	–	19 337	31.6	–	68.4	–14.0	10.4
Bienville Parish	15 979	3 079	–	3 079	–	3 079	12 900	4 559	3 080	1 479	8 341	19.3	–	80.7	–9.5	–.6
Bossier Parish	86 088	61 714	53 296	8 418	–	8 418	24 374	4 785	4 785	–	19 589	71.7	61.9	28.3	19.5	–16.2
Caddo Parish	248 253	207 349	203 193	4 156	–	4 156	40 904	6 834	4 549	2 285	34 070	83.5	81.8	16.5	–4.2	13.5
Calcasieu Parish	168 134	131 588	119 067	12 521	–	12 521	36 546	–	–	–	36 546	78.3	70.8	21.7	.1	2.1
Caldwell Parish	9 810	–	–	–	–	–	9 810	1 565	–	1 565	8 245	–	–	100.0	–	–8.8
Cameron Parish	9 260	–	–	–	–	–	9 260	3 705	3 705	–	5 555	–	–	100.0	–	–.8
Catahoula Parish	11 065	2 720	–	2 720	–	2 720	8 345	874	–	874	7 471	24.6	–	75.4	–3.8	–11.8
Claiborne Parish	17 405	7 006	–	7 006	–	7 006	10 399	543	–	543	9 856	40.3	–	59.7	–9.7	11.4
Concordia Parish	20 828	9 064	–	9 064	–	9 064	11 764	3 353	1 632	1 721	8 411	43.5	–	56.5	–12.9	–6.4
De Soto Parish	25 346	5 389	–	5 389	–	5 389	19 957	3 893	2 656	1 237	16 064	21.3	–	78.7	–16.9	3.7
East Baton Rouge Parish	380 105	344 339	344 339	–	–	–	35 766	–	–	–	35 766	90.6	90.6	9.4	3.9	2.6
East Carroll Parish	9 709	5 380	–	5 380	–	5 380	4 329	–	–	–	4 329	55.4	–	44.6	–15.4	–20.0
East Feliciana Parish	19 211	3 891	–	3 891	–	3 891	15 320	3 755	1 904	1 851	11 565	20.3	–	79.7	24.2	–3.5
Evangeline Parish	33 274	12 520	–	12 520	–	12 520	20 754	3 085	1 808	1 277	17 669	37.6	–	62.4	–16.7	13.3
Franklin Parish	22 387	5 755	–	5 755	–	5 755	16 632	2 100	1 153	947	14 532	25.7	–	74.3	–2.8	–8.7
Grant Parish	17 526	–	–	–	–	–	17 526	3 324	1 696	1 628	14 202	–	–	100.0	–	4.9
Iberia Parish	68 297	38 033	–	38 033	31 828	6 205	30 264	2 536	1 676	860	27 728	55.7	–	44.3	–3.2	23.7
Iberville Parish	31 049	7 186	–	7 186	–	7 186	23 863	5 707	4 359	1 348	18 156	23.1	–	76.9	–31.0	9.7
Jackson Parish	15 705	4 305	–	4 305	–	4 305	11 400	2 416	–	2 416	8 984	27.4	–	72.6	–14.9	–7.0
Jefferson Parish	448 306	441 693	441 693	–	–	–	6 613	5 591	5 591	–	1 022	98.5	98.5	1.5	–1.3	–5.1
Jefferson Davis Parish	30 722	17 798	–	17 798	11 305	6 493	12 924	1 542	1 277	265	11 382	57.9	–	42.1	–8.9	2.3
Lafayette Parish	164 762	129 592	129 592	–	–	–	35 170	2 487	2 487	–	32 683	78.7	78.7	21.3	13.7	–2.4
Lafourche Parish	85 860	44 735	3 824	40 911	14 035	26 876	41 125	4 325	4 325	–	36 800	52.1	4.5	47.9	11.1	–2.6
La Salle Parish	13 662	2 626	–	2 626	–	2 626	11 036	4 205	2 996	1 209	6 831	19.2	–	80.8	–39.4	–12.9
Lincoln Parish	41 745	25 511	–	25 511	20 027	5 484	16 234	2 457	–	2 457	13 777	61.1	–	38.9	2.8	8.6
Livingston Parish	70 526	18 599	14 872	3 727	–	3 727	51 927	4 079	–	4 079	47 848	26.4	21.1	73.6	19.5	20.1
Madison Parish	12 463	8 526	–	8 526	–	8 526	3 937	697	–	697	3 240	68.4	–	31.6	–26.7	–9.3
Morehouse Parish	31 938	13 916	–	13 916	13 916	–	18 022	1 400	–	1 400	16 622	43.6	–	56.4	–10.4	–6.5
Natchitoches Parish	36 689	16 609	–	16 609	16 609	–	20 080	3 480	–	3 480	16 600	45.3	–	54.7	–.3	–13.4
Orleans Parish	496 938	496 691	496 691	–	–	–	247	–	–	–	247	100.0	100.0	–	–10.8	–49.3
Ouachita Parish	142 191	110 737	110 737	–	–	–	31 454	1 140	1 140	–	30 314	77.9	77.9	22.1	–1.6	17.8
Plaquemines Parish	25 575	21 134	8 512	12 622	–	12 622	4 441	–	–	–	4 441	82.6	33.3	17.4	39.1	–59.1
Pointe Coupee Parish	22 540	5 303	–	5 303	–	5 303	17 237	2 598	–	2 598	14 639	23.5	–	76.5	35.1	–14.3
Rapides Parish	131 556	86 001	86 001	–	–	–	45 555	8 167	6 757	1 410	37 388	65.4	65.4	34.6	–7.3	7.1
Red River Parish	9 387	–	–	–	–	–	9 387	2 824	1 845	979	6 563	–	–	100.0	–	–10.0
Richland Parish	20 629	7 580	–	7 580	–	7 580	13 049	598	–	598	12 451	36.7	–	63.3	–4.1	–8.7
Sabine Parish	22 646	3 112	–	3 112	–	3 112	19 534	4 167	1 779	2 388	15 367	13.7	–	86.3	–52.8	4.5
St. Bernard Parish	66 631	63 566	63 566	–	–	–	3 065	–	–	–	3 065	95.4	95.4	4.6	3.4	17.8
St. Charles Parish	42 437	37 843	29 764	8 079	–	8 079	4 594	–	–	–	4 594	89.2	70.1	10.8	71.5	–69.8
St. Helena Parish	9 874	–	–	–	–	–	9 874	830	–	830	9 044	–	–	100.0	–	.5
St. James Parish	20 879	7 369	–	7 369	–	7 369	13 510	4 766	4 766	–	8 744	35.3	–	64.7	–33.8	30.3
St. John the Baptist Parish	39 996	38 975	–	38 975	24 194	14 781	1 021	–	–	–	1 021	97.4	–	2.6	48.4	–82.0
St. Landry Parish	80 331	29 081	–	29 081	29 081	–	51 250	12 293	10 916	1 377	38 957	36.2	–	63.8	–13.9	1.8
St. Martin Parish	43 978	13 652	–	13 652	–	13 652	30 326	3 408	3 008	400	26 918	31.0	–	69.0	–1.7	15.2

TIPSII [UPF] GPH21 CENSUS90 71583900 08/27/93 11:03 AM MACHINE: C DATA:CENSUS90*PH211PSDA00. 08/26/93 14:50:22 TAPE: NONE FRAME: 165
TSF:CENSUS90*92. 08/26/93 14:51:46 UTF:CENSUS90*93. 08/26/93 14:51:47 META:CENSUS90*PH211TABLES00. 08/26/93 15:23:55

Table 32. Population by Urban and Rural Residence: 1990—Con.

[Portions of certain cities may be classified as rural (see "Extended City" in Appendix A). For information concerning historical counts, see "User Notes." For definitions of terms and meanings of symbols, see text]

State County	Total population	Urban: Total urban population	Urban: Inside urbanized area	Urban: Outside urbanized area: Total	Urban: Outside urbanized area: Place of 10,000 or more	Urban: Outside urbanized area: Place of 2,500 to 9,999	Rural: Total rural population	Rural: In place: Total	Rural: In place: Place of 1,000 to 2,499	Rural: In place: Place of less than 1,000	Rural: Other rural	Percent of total population: Urban: Total	Percent of total population: Urban: Inside urbanized area	Percent of total population: Rural	Percent change, 1980 to 1990: Urban	Percent change, 1980 to 1990: Rural
Louisiana—Con.																
St. Mary Parish	58 086	37 379	–	37 379	14 531	22 848	20 707	6 410	6 410	–	14 297	64.4	–	35.6	–20.3	19.5
St. Tammany Parish	144 508	75 381	54 084	21 297	–	21 297	69 127	4 360	2 803	1 557	64 767	52.2	37.4	47.8	64.5	6.3
Tangipahoa Parish	85 709	25 532	–	25 532	15 871	9 661	60 177	7 616	6 482	1 134	52 561	29.8	–	70.2	–7.1	13.1
Tensas Parish	7 103	–	–	–	–	–	7 103	4 173	4 173	–	2 930	–	–	100.0	–	–16.7
Terrebonne Parish	96 982	73 661	62 055	11 606	–	11 606	23 321	1 784	1 784	–	21 537	76.0	64.0	24.0	10.3	–15.5
Union Parish	20 690	3 334	–	3 334	–	3 334	17 356	3 321	1 543	1 778	14 035	16.1	–	83.9	–11.5	–.2
Vermilion Parish	50 055	15 722	–	15 722	11 187	4 535	34 333	5 909	5 477	432	28 424	31.4	–	68.6	–9.7	10.6
Vernon Parish	61 961	25 385	–	25 385	10 911	14 474	36 576	2 921	1 135	1 786	33 655	41.0	–	59.0	17.8	14.6
Washington Parish	43 185	18 287	–	18 287	14 280	4 007	24 898	471	–	471	24 427	42.3	–	57.7	–13.3	7.7
Webster Parish	41 989	19 329	–	19 329	13 661	5 668	22 660	6 553	2 772	3 781	16 107	46.0	–	54.0	–10.5	2.9
West Baton Rouge Parish	19 419	6 732	6 732	–	–	–	12 687	3 046	3 046	–	9 641	34.7	34.7	65.3	.4	2.5
West Carroll Parish	12 093	–	–	–	–	–	12 093	3 455	2 126	1 329	8 638	–	–	100.0	–	–6.4
West Feliciana Parish	12 915	–	–	–	–	–	12 915	1 700	1 700	–	11 215	–	–	100.0	–	6.0
Winn Parish	16 269	6 138	–	6 138	–	6 138	10 131	795	–	795	9 336	37.7	–	62.3	–16.0	1.9
Maine	1 227 928	547 824	266 732	281 092	107 970	173 122	680 104	79 677	79 677	–	600 427	44.6	21.7	55.4	2.6	15.2
Androscoggin County	105 259	71 598	71 598	–	–	–	33 661	4 323	4 323	–	29 338	68.0	68.0	32.0	2.1	13.9
Aroostook County	86 936	36 475	–	36 475	8 602	27 873	50 461	6 814	6 814	–	43 647	42.0	–	58.0	–10.7	–.1
Cumberland County	243 135	142 318	120 220	22 098	14 683	7 415	100 817	11 166	11 166	–	89 651	58.5	49.4	41.5	9.0	18.4
Franklin County	29 008	4 197	–	4 197	–	4 197	24 811	4 106	4 106	–	20 705	14.5	–	85.5	17.1	5.5
Hancock County	46 948	9 394	–	9 394	–	9 394	37 554	–	–	–	37 554	20.0	–	80.0	–12.3	20.9
Kennebec County	115 904	59 543	–	59 543	38 498	21 045	56 361	5 504	5 504	–	50 857	51.4	–	48.6	–2.6	15.6
Knox County	36 310	11 826	–	11 826	–	11 826	24 484	2 445	2 445	–	22 039	32.6	–	67.4	1.4	15.1
Lincoln County	30 357	–	–	–	–	–	30 357	5 487	5 487	–	24 870	–	–	100.0	–	18.2
Oxford County	52 602	8 442	–	8 442	–	8 442	44 160	8 786	8 786	–	35 374	16.0	–	84.0	–30.3	19.8
Penobscot County	146 601	78 268	61 402	16 866	–	16 866	68 333	7 450	7 450	–	60 883	53.4	41.9	46.6	.7	15.3
Piscataquis County	18 653	3 077	–	3 077	–	3 077	15 576	4 812	4 812	–	10 764	16.5	–	83.5	3.5	6.2
Sagadahoc County	33 535	15 946	–	15 946	–	15 946	17 589	1 775	1 775	–	15 814	47.6	–	52.4	7.0	26.6
Somerset County	49 767	15 962	–	15 962	–	15 962	33 805	3 605	3 605	–	30 200	32.1	–	67.9	2.4	14.8
Waldo County	33 018	6 006	–	6 006	–	6 006	27 012	2 425	2 425	–	24 587	18.2	–	81.8	–3.8	21.8
Washington County	35 308	3 052	–	3 052	–	3 052	32 256	5 025	5 025	–	27 231	8.6	–	91.4	–28.4	5.1
York County	164 587	81 720	13 512	68 208	46 187	22 021	82 867	5 954	5 954	–	76 913	49.7	8.2	50.3	14.2	21.7
Maryland	4 781 468	3 888 429	3 581 461	306 968	113 564	193 404	893 039	102 727	80 322	22 405	790 312	81.3	74.9	18.7	14.8	7.5
Allegany County	74 946	51 648	51 648	–	–	–	23 298	4 864	3 576	1 288	18 434	68.9	68.9	31.1	–12.1	7.0
Anne Arundel County	427 239	386 201	377 943	8 258	–	8 258	41 038	5 648	5 648	–	35 390	90.4	88.5	9.6	18.9	–11.0
Baltimore County	692 134	631 143	627 593	3 550	–	3 550	60 991	–	–	–	60 991	91.2	90.7	8.8	4.5	18.5
Calvert County	51 372	5 423	–	5 423	–	5 423	45 949	7 189	7 189	–	38 760	10.6	–	89.4	–	32.7
Caroline County	27 035	2 977	–	2 977	–	2 977	24 058	5 857	4 840	1 017	18 201	11.0	–	89.0	–	4.0
Carroll County	123 372	38 418	–	38 418	13 068	25 350	84 954	6 048	4 381	1 667	78 906	31.1	–	68.9	93.0	11.1
Cecil County	71 347	13 732	13 732	–	–	–	57 615	8 119	5 632	2 487	49 496	19.2	19.2	80.8	14.7	18.9
Charles County	101 154	60 516	–	60 516	43 775	16 741	40 638	4 739	4 703	36	35 899	59.8	–	40.2	85.6	1.2
Dorchester County	30 236	11 514	–	11 514	11 514	–	18 722	3 000	1 706	1 294	15 722	38.1	–	61.9	–1.6	–1.0
Frederick County	150 208	86 686	58 393	28 293	–	28 293	63 522	5 277	3 522	1 755	58 245	57.7	38.9	42.3	95.6	–9.9
Garrett County	28 138	–	–	–	–	–	28 138	6 265	3 679	2 586	21 873	–	–	100.0	–	6.2
Harford County	182 132	126 789	91 162	35 627	13 087	22 540	55 343	4 308	4 308	–	51 035	69.6	50.1	30.4	39.6	.4
Howard County	187 328	157 972	157 972	–	–	–	29 356	–	–	–	29 356	84.3	84.3	15.7	73.2	7.2
Kent County	17 842	4 005	–	4 005	–	4 005	13 837	2 643	1 584	1 059	11 194	22.4	–	77.6	21.4	3.3
Montgomery County	757 027	722 946	706 241	16 705	–	16 705	34 081	418	–	418	33 663	95.5	93.3	4.5	31.4	17.5
Prince George's County	729 268	711 416	692 537	18 879	11 528	7 351	17 852	2 189	1 406	783	15 663	97.6	95.0	2.4	11.7	–36.2
Queen Anne's County	33 953	–	–	–	–	–	33 953	11 559	9 809	1 750	22 394	–	–	100.0	–	33.1
St. Mary's County	75 974	20 513	–	20 513	–	20 513	55 461	2 851	2 851	–	52 610	27.0	–	73.0	27.2	26.7
Somerset County	23 440	2 880	–	2 880	–	2 880	20 560	2 992	2 992	–	17 568	12.3	–	87.7	–1.5	26.4
Talbot County	30 549	9 372	–	9 372	–	9 372	21 177	3 084	1 301	1 783	18 093	30.7	–	69.3	24.4	17.2
Washington County	121 393	68 226	68 226	–	–	–	53 167	7 158	5 620	1 538	46 009	56.2	56.2	43.8	4.9	10.6
Wicomico County	74 339	24 103	–	24 103	20 592	3 511	50 236	4 374	1 430	2 944	45 862	32.4	–	67.6	26.0	10.6
Worcester County	35 028	15 935	–	15 935	–	15 935	19 093	4 145	4 145	–	14 948	45.5	–	54.5	87.4	–14.7
Baltimore city	736 014	736 014	736 014	–	–	–	–	–	–	–	–	100.0	100.0	–	–6.5	–
Massachusetts	6 016 425	5 069 603	4 730 382	339 221	134 023	205 198	946 822	106 987	106 987	–	839 835	84.3	78.6	15.7	5.4	2.0
Barnstable County	186 605	114 947	66 713	48 234	–	48 234	71 658	22 523	22 523	–	49 135	61.6	35.8	38.4	123.5	–25.7
Berkshire County	139 352	85 801	55 047	30 754	16 797	13 957	53 551	4 891	4 891	–	48 660	61.6	39.5	38.4	–7.8	2.9
Bristol County	506 325	424 151	424 151	–	–	–	82 174	1 899	1 899	–	80 275	83.8	83.8	16.2	9.2	–4.8
Dukes County	11 639	–	–	–	–	–	11 639	1 762	1 762	–	9 877	–	–	100.0	–	30.2
Essex County	670 080	604 745	565 747	38 998	28 426	10 572	65 335	4 723	4 723	–	60 612	90.2	84.4	9.8	5.9	4.1
Franklin County	70 092	22 538	–	22 538	14 016	8 522	47 554	6 308	6 308	–	41 246	32.2	–	67.8	–1.4	14.7
Hampden County	456 310	412 244	401 817	10 427	–	10 427	44 066	5 176	5 176	–	38 890	90.3	88.1	9.7	3.5	–1.2
Hampshire County	146 568	98 534	62 885	35 649	17 824	17 825	48 034	5 148	5 148	–	42 886	67.2	42.9	32.8	.5	17.7
Middlesex County	1 398 468	1 289 128	1 282 066	7 062	–	7 062	109 340	10 718	10 718	–	98 622	92.2	91.7	7.8	2.4	.6
Nantucket County	6 012	3 069	–	3 069	–	3 069	2 943	–	–	–	2 943	51.0	–	49.0	–5.0	58.4
Norfolk County	616 087	577 891	573 356	4 535	–	4 535	38 196	2 163	2 163	–	36 033	93.8	93.1	6.2	3.2	–18.0
Plymouth County	435 276	266 045	226 610	39 435	–	39 435	169 231	19 161	19 161	–	150 070	61.1	52.1	38.9	6.0	9.6
Suffolk County	663 906	663 906	663 906	–	–	–	–	–	–	–	–	100.0	100.0	–	2.1	–
Worcester County	709 705	506 604	408 084	98 520	56 960	41 560	203 101	22 515	22 515	–	180 586	71.4	57.5	28.6	9.5	10.5

TIPSII [UPF] GPH21 CENSUS90 71583900 08/27/93 11:03 AM MACHINE: C DATA:CENSUS90*PH21TIPSDA00. 08/26/93 14:50:22 TAPE: NONE FRAME: 166
TSF:CENSUS90*92. 08/26/93 14:51:46 UTF:CENSUS90*93. 08/26/93 14:51:47 META:CENSUS90*PH21TABLES00. 08/26/93 15:23:55

Table 32. **Population by Urban and Rural Residence: 1990**—Con.

[Portions of certain cities may be classified as rural (see "Extended City" in Appendix A). For information concerning historical counts, see "User Notes." For definitions of terms and meanings of symbols, see text]

State County	Total population	Urban: Total urban population	Urban: Inside urbanized area	Urban: Outside urbanized area: Total	Urban: Outside urbanized area: Place of 10,000 or more	Urban: Outside urbanized area: Place of 2,500 to 9,999	Rural: Total rural population	Rural: In place: Total	Rural: In place: Place of 1,000 to 2,499	Rural: In place: Place of less than 1,000	Rural: Other rural	Percent of total population: Urban: Total	Percent of total population: Urban: Inside urbanized area	Percent of total population: Rural	Percent change, 1980 to 1990: Urban	Percent change, 1980 to 1990: Rural
Michigan	9 295 297	6 555 842	5 812 473	743 369	254 347	489 022	2 739 455	350 875	251 881	98 994	2 388 580	70.5	62.5	29.5	.1	1.1
Alcona County	10 145	–	–	–	–	–	10 145	807	–	807	9 338	–	–	100.0	–	4.2
Alger County	8 972	2 783	–	2 783	–	2 783	6 189	268	–	268	5 921	31.0	–	69.0	–9.7	.8
Allegan County	90 509	22 043	6 751	15 292	–	15 292	68 466	4 025	2 063	1 962	64 441	24.4	7.5	75.6	32.4	5.5
Alpena County	30 605	11 354	–	11 354	11 354	–	19 251	1 091	1 091	–	18 160	37.1	–	62.9	–7.0	–4.2
Antrim County	18 185	–	–	–	–	–	18 185	5 472	4 100	1 372	12 713	–	–	100.0	–	12.3
Arenac County	14 931	–	–	–	–	–	14 931	3 447	1 377	2 070	11 484	–	–	100.0	–	1.5
Baraga County	7 954	–	–	–	–	–	7 954	3 382	3 382	–	4 572	–	–	100.0	–100.0	32.9
Barry County	50 057	6 549	–	6 549	–	6 549	43 508	4 544	3 620	924	38 964	13.1	–	86.9	2.0	10.5
Bay County	111 723	74 352	74 118	234	234	–	37 371	3 146	3 146	–	34 225	66.6	66.3	33.4	–4.6	–11.0
Benzie County	12 200	–	–	–	–	–	12 200	3 819	1 546	2 273	8 381	–	–	100.0	–	8.9
Berrien County	161 378	86 603	77 829	8 774	–	8 774	74 775	17 103	15 046	2 057	57 672	53.7	48.2	46.3	–7.7	–3.5
Branch County	41 502	9 607	–	9 607	–	9 607	31 895	6 102	5 782	320	25 793	23.1	–	76.9	1.5	3.8
Calhoun County	135 982	94 855	77 898	16 957	10 066	6 891	41 127	3 771	1 765	2 006	37 356	69.8	57.3	30.2	–1.2	–9.6
Cass County	49 477	9 074	2 665	6 409	–	6 409	40 403	4 514	4 157	357	35 889	18.3	5.4	81.7	–.4	–
Charlevoix County	21 468	6 594	–	6 594	–	6 594	14 874	2 609	2 240	369	12 265	30.7	–	69.3	–.8	12.1
Cheboygan County	21 398	4 999	–	4 999	–	4 999	16 399	691	–	691	15 708	23.4	–	76.6	–2.1	5.5
Chippewa County	34 604	14 689	–	14 689	14 689	–	19 915	407	–	407	19 508	42.4	–	57.6	1.7	36.6
Clare County	24 952	3 013	–	3 013	–	3 013	21 939	2 686	1 835	851	19 253	12.1	–	87.9	–8.7	6.9
Clinton County	57 883	15 679	4 431	11 248	–	11 248	42 204	4 910	1 442	3 468	37 294	27.1	7.7	72.9	3.6	3.6
Crawford County	12 260	–	–	–	–	–	12 260	1 944	1 944	–	10 316	–	–	100.0	–	29.5
Delta County	37 780	18 224	–	18 224	13 659	4 565	19 556	268	–	268	19 288	48.2	–	51.8	–3.5	–2.5
Dickinson County	26 831	16 732	–	16 732	–	16 732	10 099	1 254	1 254	–	8 845	62.4	–	37.6	1.1	14.9
Eaton County	92 879	47 410	27 053	20 357	–	20 357	45 469	7 751	5 775	1 976	37 718	51.0	29.1	49.0	8.2	2.1
Emmet County	25 040	6 056	–	6 056	–	6 056	18 984	3 267	1 540	1 727	15 717	24.2	–	75.8	–.7	12.4
Genesee County	430 459	338 558	326 023	12 535	–	12 535	91 901	8 339	6 133	2 206	83 562	78.7	75.7	21.3	–2.1	–12.1
Gladwin County	21 896	2 682	–	2 682	–	2 682	19 214	1 150	1 150	–	18 064	12.2	–	87.8	–	–3.7
Gogebic County	18 052	6 849	–	6 849	–	6 849	11 203	4 590	4 590	–	6 613	37.9	–	62.1	–46.8	64.7
Grand Traverse County	64 273	15 116	–	15 116	15 116	–	49 157	1 132	–	1 132	48 025	23.5	–	76.5	–2.6	24.8
Gratiot County	38 982	15 871	–	15 871	–	15 871	23 111	2 212	1 301	911	20 899	40.7	–	59.3	–5.0	–2.6
Hillsdale County	43 431	8 170	–	8 170	–	8 170	35 261	6 891	4 727	2 164	28 370	18.8	–	81.2	9.9	1.8
Houghton County	35 446	12 045	–	12 045	–	12 045	23 401	6 406	4 645	1 761	16 995	34.0	–	66.0	–21.3	3.7
Huron County	34 951	3 484	–	3 484	–	3 484	31 467	9 741	5 219	4 522	21 726	10.0	–	90.0	9.4	–5.4
Ingham County	281 912	243 301	233 611	9 690	–	9 690	38 611	5 209	4 772	437	33 402	86.3	82.9	13.7	3.5	–4.7
Ionia County	57 024	15 793	–	15 793	–	15 793	41 231	6 473	3 717	2 756	34 758	27.7	–	72.3	1.8	13.6
Iosco County	30 209	7 967	–	7 967	–	7 967	22 242	5 075	4 612	463	17 167	26.4	–	73.6	2.8	8.0
Iron County	13 175	–	–	–	–	–	13 175	7 124	6 329	795	6 051	–	–	100.0	–	–3.4
Isabella County	54 624	23 293	–	23 293	23 285	8	31 331	2 787	1 413	1 374	28 544	42.6	–	57.4	–1.9	3.2
Jackson County	149 756	78 126	78 126	–	–	–	71 630	8 241	4 369	3 872	63 389	52.2	52.2	47.8	–3.8	1.9
Kalamazoo County	223 411	164 453	164 453	–	–	–	58 958	10 378	8 309	2 069	48 580	73.6	73.6	26.4	6.1	2.7
Kalkaska County	13 497	–	–	–	–	–	13 497	1 952	1 952	–	11 545	–	–	100.0	–	23.2
Kent County	500 631	416 536	402 235	14 301	–	14 301	84 095	2 429	–	2 429	81 666	83.2	80.3	16.8	14.6	3.8
Keweenaw County	1 701	–	–	–	–	–	1 701	148	–	148	1 553	–	–	100.0	–	–13.3
Lake County	8 583	–	–	–	–	–	8 583	1 164	–	1 164	7 419	–	–	100.0	–	11.3
Lapeer County	74 768	10 680	–	10 680	–	10 680	64 088	7 472	4 690	2 782	56 616	14.3	–	85.7	72.3	.4
Leelanau County	16 527	39	–	39	39	–	16 488	2 686	1 165	1 521	13 802	.2	–	99.8	–	17.7
Lenawee County	91 476	35 311	–	35 311	22 097	13 214	56 165	10 776	6 878	3 898	45 389	38.6	–	61.4	3.4	.7
Livingston County	115 645	18 212	–	18 212	–	18 212	97 433	1 603	1 603	–	95 830	15.7	–	84.3	41.9	11.4
Luce County	5 763	–	–	–	–	–	5 763	1 873	1 873	–	3 890	–	–	100.0	–	–13.5
Mackinac County	10 674	2 568	–	2 568	–	2 568	8 106	469	–	469	7 637	24.1	–	75.9	–2.4	7.4
Macomb County	717 400	684 799	677 138	7 661	–	7 661	32 601	4 775	4 775	–	27 826	95.5	94.4	4.5	4.0	–10.3
Manistee County	21 265	6 734	–	6 734	–	6 734	14 531	2 033	–	2 033	12 498	31.7	–	68.3	–11.0	–6.0
Marquette County	70 887	40 340	–	40 340	21 977	18 363	30 547	5 578	5 578	–	24 969	56.9	–	43.1	–7.0	–.6
Mason County	25 537	8 507	–	8 507	–	8 507	17 030	1 912	1 287	625	15 118	33.3	–	66.7	–4.8	–2.3
Mecosta County	37 308	12 603	–	12 603	12 603	–	24 705	1 488	–	1 488	23 217	33.8	–	66.2	–12.2	9.3
Menominee County	24 920	9 398	–	9 398	–	9 398	15 522	1 632	–	1 632	13 890	37.7	–	62.3	–6.9	–3.6
Midland County	75 651	37 819	–	37 819	37 819	–	37 832	2 126	1 237	889	35 706	50.0	–	50.0	2.2	3.5
Missaukee County	12 147	–	–	–	–	–	12 147	1 550	–	1 550	10 597	–	–	100.0	–	21.4
Monroe County	133 600	59 338	20 837	38 501	22 902	15 599	74 262	9 658	8 728	930	64 604	44.4	15.6	55.6	12.3	–9.2
Montcalm County	53 059	8 101	–	8 101	–	8 101	44 958	7 420	6 247	1 173	37 538	15.3	–	84.7	1.0	13.7
Montmorency County	8 936	–	–	–	–	–	8 936	643	–	643	8 293	–	–	100.0	–	19.3
Muskegon County	158 983	113 389	106 252	7 137	–	7 137	45 594	6 459	4 694	1 765	39 135	71.3	66.8	28.7	.9	.8
Newaygo County	38 202	3 875	–	3 875	–	3 875	34 327	3 507	2 483	1 024	30 820	10.1	–	89.9	5.5	9.9
Oakland County	1 083 592	970 000	947 051	22 949	–	22 949	113 592	1 609	1 252	357	111 983	89.5	87.4	10.5	7.1	6.9
Oceana County	22 454	–	–	–	–	–	22 454	6 638	4 863	1 775	15 816	–	–	100.0	–	2.1
Ogemaw County	18 681	2 569	–	2 569	–	2 569	16 112	2 914	1 914	1 000	13 198	13.8	–	86.2	–	–2.0
Ontonagon County	8 854	–	–	–	–	–	8 854	2 040	2 040	–	6 814	–	–	100.0	–	–10.2
Osceola County	20 146	–	–	–	–	–	20 146	5 771	4 123	1 648	14 375	–	–	100.0	–	6.4
Oscoda County	7 842	–	–	–	–	–	7 842	1 886	1 886	–	5 956	–	–	100.0	–	14.3
Otsego County	17 957	3 256	–	3 256	–	3 256	14 701	605	–	605	14 096	18.1	–	81.9	8.1	22.7
Ottawa County	187 768	117 546	89 768	27 778	11 951	15 827	70 222	–	–	–	70 222	62.6	47.8	37.4	72.4	–21.1

TIPSII [UPF] GPH21 CENSUS90 71583900 08/27/93 11:03 AM MACHINE: C DATA:CENSUS90*PH21TIPSDA00, 08/26/93 14:50:22 TAPE: NONE FRAME: 167
TSF:CENSUS90*92. 08/26/93 14:51:46 UTF:CENSUS90*93. 08/26/93 14:51:47 META:CENSUS90*PH21TABLES00. 08/26/93 15:23:55

Table 32. **Population by Urban and Rural Residence: 1990**—Con.

[Portions of certain cities may be classified as rural (see "Extended City" in Appendix A). For information concerning historical counts, see "User Notes." For definitions of terms and meanings of symbols, see text]

State County	Total population	Urban: Total urban population	Urban: Inside urbanized area	Urban: Outside urbanized area: Total	Urban: Outside urbanized area: Place of 10,000 or more	Urban: Outside urbanized area: Place of 2,500 to 9,999	Rural: Total rural population	Rural: In place: Total	Rural: In place: Place of 1,000 to 2,499	Rural: In place: Place of less than 1,000	Rural: Other rural	Percent of total population: Urban: Total	Percent of total population: Urban: Inside urbanized area	Percent of total population: Rural	Percent change, 1980 to 1990: Urban	Percent change, 1980 to 1990: Rural
Michigan—Con.																
Presque Isle County	13 743	3 642	–	3 642	–	3 642	10 101	1 552	1 039	513	8 549	26.5	–	73.5	–7.2	–2.3
Roscommon County	19 776	3 353	–	3 353	–	3 353	16 423	4 761	3 903	858	11 662	17.0	–	83.0	–	.3
Saginaw County	211 946	147 054	140 079	6 975	–	6 975	64 892	9 839	7 730	2 109	55 053	69.4	66.1	30.6	–4.0	–13.3
St. Clair County	145 607	81 137	68 636	12 501	–	12 501	64 470	6 156	5 859	297	58 314	55.7	47.1	44.3	11.6	–2.5
St. Joseph County	58 913	17 543	–	17 543	10 130	7 413	41 370	8 032	6 230	1 802	33 338	29.8	–	70.2	6.4	4.5
Sanilac County	39 928	–	–	–	–	–	39 928	12 158	8 751	3 407	27 770	–	–	100.0	–	–2.1
Schoolcraft County	8 302	3 456	–	3 456	–	3 456	4 846	–	–	–	4 846	41.6	–	58.4	–12.8	5.1
Shiawassee County	69 770	23 696	–	23 696	16 322	7 374	46 074	8 082	4 321	3 761	37 992	34.0	–	66.0	–.9	–2.5
Tuscola County	55 498	6 613	–	6 613	–	6 613	48 885	8 193	5 814	2 379	40 692	11.9	–	88.1	–6.1	–2.1
Van Buren County	70 060	8 732	–	8 732	–	8 732	61 328	12 564	10 164	2 400	48 764	12.5	–	87.5	–4.6	6.4
Washtenaw County	282 937	216 179	201 130	15 049	–	15 049	66 758	3 570	3 250	320	63 188	76.4	71.1	23.6	5.2	12.5
Wayne County	2 111 687	2 086 389	2 086 389	–	–	–	25 298	–	–	–	25 298	98.8	98.8	1.2	–9.3	–31.7
Wexford County	26 360	10 104	–	10 104	10 104	–	16 256	2 126	1 161	965	14 130	38.3	–	61.7	–.9	9.1
Minnesota	4 375 099	3 056 474	2 370 935	685 539	361 859	323 680	1 318 625	395 081	205 811	189 270	923 544	69.9	54.2	30.1	12.2	–2.4
Aitkin County	12 425	–	–	–	–	–	12 425	2 802	1 698	1 104	9 623	–	–	100.0	–	–7.3
Anoka County	243 641	224 020	215 307	8 713	–	8 713	19 621	2 027	1 633	394	17 594	91.9	88.4	8.1	24.6	21.0
Becker County	27 881	6 635	–	6 635	–	6 635	21 246	2 955	1 176	1 779	18 291	23.8	–	76.2	–6.6	–4.4
Beltrami County	34 384	11 245	–	11 245	11 245	–	23 139	4 845	1 068	3 777	18 294	32.7	–	67.3	2.7	15.5
Benton County	30 185	16 062	16 062	–	–	–	14 123	2 714	1 854	860	11 409	53.2	53.2	46.8	37.5	4.6
Big Stone County	6 285	–	–	–	–	–	6 285	4 048	2 205	1 843	2 237	–	–	100.0	–100.0	21.7
Blue Earth County	54 044	31 468	–	31 468	31 468	–	22 576	8 506	5 313	3 193	14 070	58.2	–	41.8	9.9	–4.6
Brown County	26 984	16 826	–	16 826	13 132	3 694	10 158	3 191	2 173	1 018	6 967	62.4	–	37.6	–2.9	–10.2
Carlton County	29 259	9 998	–	9 998	9 998	–	19 261	4 472	1 206	3 266	14 789	34.2	–	65.8	–10.3	2.5
Carver County	47 915	28 775	14 086	14 689	11 191	3 498	19 140	7 736	5 113	2 623	11 404	60.1	29.4	39.9	66.0	–2.9
Cass County	21 791	–	–	–	–	–	21 791	5 921	–	5 921	15 870	–	–	100.0	–	3.5
Chippewa County	13 228	6 236	–	6 236	–	6 236	6 992	2 290	1 307	983	4 702	47.1	–	52.9	–5.9	–15.9
Chisago County	30 521	–	–	–	–	–	30 521	15 813	13 457	2 356	14 708	–	–	100.0	–	18.7
Clay County	50 422	34 923	34 923	–	–	–	15 499	7 334	4 747	2 587	8 165	69.3	69.3	30.7	6.9	–7.0
Clearwater County	8 309	–	–	–	–	–	8 309	2 433	1 388	1 045	5 876	–	–	100.0	–	–5.2
Cook County	3 868	–	–	–	–	–	3 868	1 171	1 171	–	2 697	–	–	100.0	–	–5.5
Cottonwood County	12 694	4 283	–	4 283	–	4 283	8 411	3 643	1 906	1 737	4 768	33.7	–	66.3	–8.2	–17.4
Crow Wing County	44 249	15 989	–	15 989	12 353	3 636	28 260	8 787	4 596	4 191	19 473	36.1	–	63.9	13.3	2.4
Dakota County	275 227	259 969	244 359	15 610	15 610	–	15 258	1 621	–	1 621	13 637	94.5	88.8	5.5	45.2	.1
Dodge County	15 731	3 514	–	3 514	–	3 514	12 217	5 512	3 237	2 275	6 705	22.3	–	77.7	24.3	2.3
Douglas County	28 674	7 838	–	7 838	–	7 838	20 836	3 697	1 198	2 499	17 139	27.3	–	72.7	3.0	3.0
Faribault County	16 937	3 745	–	3 745	–	3 745	13 192	7 248	4 030	3 218	5 944	22.1	–	77.9	–45.8	3.0
Fillmore County	20 777	–	–	–	–	–	20 777	11 925	7 806	4 119	8 852	–	–	100.0	–100.0	7.6
Freeborn County	33 060	18 310	–	18 310	18 310	–	14 750	4 503	–	4 503	10 247	55.4	–	44.6	–4.6	–13.9
Goodhue County	40 690	18 476	–	18 476	14 742	3 734	22 214	7 631	5 989	1 642	14 583	45.4	–	54.6	9.6	1.5
Grant County	6 246	–	–	–	–	–	6 246	3 311	1 186	2 125	2 935	–	–	100.0	–	–12.9
Hennepin County	1 032 431	1 022 707	1 016 104	6 603	–	6 603	9 724	3 597	2 630	967	6 127	99.1	98.4	.9	9.7	7.6
Houston County	18 497	7 571	4 725	2 846	–	2 846	10 926	3 489	2 166	1 323	7 437	40.9	25.5	59.1	15.2	–7.5
Hubbard County	14 939	2 863	–	2 863	–	2 863	12 076	869	–	869	11 207	19.2	–	80.8	–3.8	8.6
Isanti County	25 921	5 094	–	5 094	–	5 094	20 827	2 367	2 367	–	18 460	19.7	–	80.3	60.7	1.9
Itasca County	40 863	7 976	–	7 976	–	7 976	32 887	7 286	3 185	4 101	25 601	19.5	–	80.5	.5	–6.4
Jackson County	11 677	3 559	–	3 559	–	3 559	8 118	2 820	1 679	1 141	5 298	30.5	–	69.5	–6.3	–17.9
Kanabec County	12 802	2 905	–	2 905	–	2 905	9 897	753	–	753	9 144	22.7	–	77.3	.5	6.8
Kandiyohi County	38 761	17 531	–	17 531	17 531	–	21 230	5 776	2 073	3 703	15 454	45.2	–	54.8	10.3	1.7
Kittson County	5 767	–	–	–	–	–	5 767	3 456	1 304	2 152	2 311	–	–	100.0	–	–13.6
Koochiching County	16 299	8 325	–	8 325	–	8 325	7 974	1 911	–	1 911	6 063	51.1	–	48.9	–1.1	–12.9
Lac qui Parle County	8 924	–	–	–	–	–	8 924	4 411	3 577	834	4 513	–	–	100.0	–	–15.7
Lake County	10 415	3 651	–	3 651	–	3 651	6 764	2 041	1 894	147	4 723	35.1	–	64.9	–47.5	11.1
Lake of the Woods County	4 076	–	–	–	–	–	4 076	1 368	1 146	222	2 708	–	–	100.0	–	8.3
Le Sueur County	23 239	4 927	–	4 927	–	4 927	18 312	8 213	6 176	2 037	10 099	21.2	–	78.8	2.3	–1.6
Lincoln County	6 890	–	–	–	–	–	6 890	3 489	1 257	2 232	3 401	–	–	100.0	–	–16.0
Lyon County	24 789	12 023	–	12 023	12 023	–	12 766	6 569	3 476	3 093	6 197	48.5	–	51.5	7.7	–9.1
McLeod County	32 030	16 171	–	16 171	11 523	4 648	15 859	5 340	2 761	2 579	10 519	50.5	–	49.5	18.6	–1.0
Mahnomen County	5 044	–	–	–	–	–	5 044	1 972	1 154	818	3 072	–	–	100.0	–	–8.9
Marshall County	10 993	–	–	–	–	–	10 993	5 013	1 813	3 200	5 980	–	–	100.0	–	–15.6
Martin County	22 914	11 265	–	11 265	11 265	–	11 649	5 282	2 397	2 885	6 367	49.2	–	50.8	–2.1	–11.6
Meeker County	20 846	6 041	–	6 041	–	6 041	14 805	3 968	1 082	2 886	10 837	29.0	–	71.0	2.3	.8
Mille Lacs County	18 670	3 717	–	3 717	–	3 717	14 953	4 706	2 182	2 524	10 247	19.9	–	80.1	18.2	–2.2
Morrison County	29 604	7 232	–	7 232	–	7 232	22 372	4 844	1 014	3 830	17 528	24.4	–	75.6	–.2	1.4
Mower County	37 385	21 907	–	21 907	21 907	–	15 478	5 459	–	5 459	10 019	58.6	–	41.4	–4.8	–10.9
Murray County	9 660	–	–	–	–	–	9 660	4 759	3 359	1 400	4 901	–	–	100.0	–	–16.1
Nicollet County	28 076	19 594	–	19 594	10 173	9 421	8 482	1 669	–	1 669	6 813	69.8	–	30.2	7.6	–2.7
Nobles County	20 098	9 977	–	9 977	–	9 977	10 121	4 053	1 141	2 912	6 068	49.6	–	50.4	–2.6	–12.7
Norman County	7 975	–	–	–	–	–	7 975	4 125	1 708	2 417	3 850	–	–	100.0	–	–15.0
Olmsted County	106 470	78 080	73 560	4 520	–	4 520	28 390	6 009	4 866	1 143	22 381	73.3	69.1	26.7	21.2	2.8
Otter Tail County	50 714	12 384	–	12 384	12 362	22	38 330	9 988	3 961	6 027	28 342	24.4	–	75.6	–1.1	–2.8
Pennington County	13 306	8 010	–	8 010	–	8 010	5 296	413	–	413	4 883	60.2	–	39.8	–12.0	–13.9

TIPSII [UPF] GPH21 CENSUS90 71583900 08/27/93 11:03 AM MACHINE: C DATA:CENSUS90*PH211PSDA00, 08/26/93 14:50:22 TAPE: NONE FRAME: 168
TSF:CENSUS90*92, 08/26/93 14:51:46 UTF:CENSUS90*93, 08/26/93 14:51:47 META:CENSUS90*PH211TABLES00, 08/26/93 15:23:55

Table 32. **Population by Urban and Rural Residence: 1990**—Con.

[Portions of certain cities may be classified as rural (see "Extended City" in Appendix A). For information concerning historical counts, see "User Notes." For definitions of terms and meanings of symbols, see text]

State County	Total population	Urban: Total urban population	Urban: Inside urbanized area	Urban: Outside urbanized area: Total	Urban: Outside urbanized area: Place of 10,000 or more	Urban: Outside urbanized area: Place of 2,500 to 9,999	Rural: Total rural population	Rural: In place: Total	Rural: In place: Place of 1,000 to 2,499	Rural: In place: Place of less than 1,000	Rural: Other rural	Percent of total population: Urban: Total	Percent of total population: Urban: Inside urbanized area	Percent of total population: Rural	Percent change, 1980 to 1990: Urban	Percent change, 1980 to 1990: Rural
Minnesota—Con.																
Pine County	21 264	2 613	–	2 613	–	2 613	18 651	5 678	3 097	2 581	12 973	12.3	–	87.7	–	–6.1
Pipestone County	10 491	4 554	–	4 554	–	4 554	5 937	2 620	1 106	1 514	3 317	43.4	–	56.6	–6.8	–12.7
Polk County	32 498	16 777	8 658	8 119	–	8 119	15 721	4 951	1 529	3 422	10 770	51.6	26.6	48.4	–2.3	–11.0
Pope County	10 745	2 573	–	2 573	–	2 573	8 172	2 339	1 143	1 196	5 833	23.9	–	76.1	2.0	–10.5
Ramsey County	485 765	485 172	485 172	–	–	–	593	–	–	–	593	99.9	99.9	.1	5.9	–59.1
Red Lake County	4 525	–	–	–	–	–	4 525	2 357	1 481	876	2 168	–	–	100.0	–	–17.3
Redwood County	17 254	4 859	–	4 859	–	4 859	12 395	5 692	–	5 692	6 703	28.2	–	71.8	–6.7	–12.3
Renville County	17 673	2 623	–	2 623	–	2 623	15 050	7 850	5 062	2 788	7 200	14.8	–	85.2	–6.4	–14.5
Rice County	49 183	31 599	–	31 599	31 599	–	17 584	2 719	1 252	1 467	14 865	64.2	–	35.8	9.8	1.7
Rock County	9 806	4 382	–	4 382	–	4 382	5 424	1 577	–	1 577	3 847	44.7	–	55.3	–4.1	–11.6
Roseau County	15 026	–	–	–	–	–	15 026	5 466	4 075	1 391	9 560	–	–	100.0	–	19.5
St. Louis County	198 213	139 848	95 356	44 492	15 945	28 547	58 365	12 808	8 906	3 902	45 557	70.6	48.1	29.4	–14.3	–1.1
Scott County	57 846	40 487	21 475	19 012	10 598	8 414	17 359	450	–	450	16 909	70.0	37.1	30.0	42.1	13.5
Sherburne County	41 945	18 607	5 280	13 327	10 212	3 115	23 338	2 567	1 350	1 217	20 771	44.4	12.6	55.6	66.0	24.8
Sibley County	14 366	–	–	–	–	–	14 366	7 160	5 100	2 060	7 206	–	–	100.0	–	–7.0
Stearns County	118 791	62 131	52 695	9 436	–	9 436	56 660	14 483	6 282	8 201	42 177	52.3	44.4	47.7	26.9	–4.3
Steele County	30 729	19 386	–	19 386	19 386	–	11 343	3 325	2 043	1 282	8 018	63.1	–	36.9	4.0	–3.0
Stevens County	10 634	5 613	–	5 613	–	5 613	5 021	1 601	–	1 601	3 420	52.8	–	47.2	4.6	–15.7
Swift County	10 724	3 235	–	3 235	–	3 235	7 489	3 108	1 552	1 556	4 381	30.2	–	69.8	–11.5	–19.2
Todd County	23 363	5 143	–	5 143	–	5 143	18 220	3 356	58	3 298	14 864	22.0	–	78.0	–6.2	–6.6
Traverse County	4 463	–	–	–	–	–	4 463	2 619	1 615	1 004	1 844	–	–	100.0	–	–19.5
Wabasha County	19 744	6 657	–	6 657	–	6 657	13 087	4 933	2 384	2 549	8 154	33.7	–	66.3	65.0	–14.5
Wadena County	13 154	4 506	–	4 506	–	4 506	8 648	2 433	1 076	1 357	6 215	34.3	–	65.7	–9.2	–6.3
Waseca County	18 079	8 385	–	8 385	–	8 385	9 694	3 451	3 206	245	6 243	46.4	–	53.6	2.0	–5.2
Washington County	145 896	114 877	83 122	31 755	13 887	17 868	31 019	5 633	3 078	2 555	25 386	78.7	57.0	21.3	31.8	17.3
Watonwan County	11 682	4 364	–	4 364	–	4 364	7 318	3 436	2 237	1 199	3 882	37.4	–	62.6	.4	–8.7
Wilkin County	7 516	3 708	–	3 708	–	3 708	3 808	1 080	–	1 080	2 728	49.3	–	50.7	–5.1	–16.2
Winona County	47 828	30 919	–	30 919	25 399	5 520	16 909	3 992	1 298	2 694	12 917	64.6	–	35.4	11.9	–9.2
Wright County	68 710	19 288	51	19 237	–	19 237	49 422	11 138	9 230	1 908	38 284	28.1	.1	71.9	158.6	–3.5
Yellow Medicine County	11 684	2 346	–	2 346	–	2 346	9 338	4 108	1 826	2 282	5 230	20.1	–	79.9	–12.0	–15.0
Mississippi	2 573 216	1 210 729	617 412	593 317	361 414	231 903	1 362 487	192 051	126 605	65 446	1 170 436	47.1	24.0	52.9	1.5	2.6
Adams County	35 356	19 460	–	19 460	19 460	–	15 896	–	–	–	15 896	55.0	–	45.0	–23.6	26.4
Alcorn County	31 722	11 820	–	11 820	11 820	–	19 902	584	–	584	19 318	37.3	–	62.7	–14.6	3.7
Amite County	13 328	–	–	–	–	–	13 328	2 394	1 604	790	10 934	–	–	100.0	–	–.3
Attala County	18 481	6 986	–	6 986	–	6 986	11 495	762	–	762	10 733	37.8	–	62.2	–5.8	–7.7
Benton County	8 046	–	–	–	–	–	8 046	1 025	–	1 025	7 021	–	–	100.0	–	–1.3
Bolivar County	41 875	20 785	–	20 785	15 384	5 401	21 090	9 368	4 563	4 805	11 722	49.6	–	50.4	–8.7	–9.1
Calhoun County	14 908	–	–	–	–	–	14 908	6 362	3 965	2 397	8 546	–	–	100.0	–	–4.8
Carroll County	9 237	–	–	–	–	–	9 237	1 588	–	1 588	7 649	–	–	100.0	–	–5.5
Chickasaw County	18 085	7 170	–	7 170	–	7 170	10 915	740	–	740	10 175	39.6	–	60.4	.2	2.0
Choctaw County	9 071	–	–	–	–	–	9 071	2 511	1 573	938	6 560	–	–	100.0	–	.8
Claiborne County	11 370	–	–	–	–	–	11 370	1 810	1 810	–	9 560	–	–	100.0	–	–7.4
Clarke County	17 313	2 736	–	2 736	–	2 736	14 577	2 470	1 148	1 322	12 107	15.8	–	84.2	4.0	1.8
Clay County	21 120	8 489	–	8 489	–	8 489	12 631	–	–	–	12 631	40.2	–	59.8	–3.7	2.9
Coahoma County	31 665	19 717	–	19 717	19 717	–	11 948	3 725	2 801	924	8 223	62.3	–	37.7	–6.7	–24.3
Copiah County	27 592	9 864	–	9 864	–	9 864	17 728	2 048	1 510	538	15 680	35.7	–	64.3	5.6	3.3
Covington County	16 527	2 541	–	2 541	–	2 541	13 986	1 145	–	1 145	12 841	15.4	–	84.6	–	–12.2
DeSoto County	67 910	36 033	29 341	6 692	–	6 692	31 877	2 176	2 071	105	29 701	53.1	43.2	46.9	40.4	12.8
Forrest County	68 314	51 690	51 690	–	–	–	16 624	–	–	–	16 624	75.7	75.7	24.3	–1.3	21.7
Franklin County	8 377	–	–	–	–	–	8 377	1 990	–	1 990	6 387	–	–	100.0	–	2.1
George County	16 673	2 592	–	2 592	–	2 592	14 081	–	–	–	14 081	15.5	–	84.5	–	–7.9
Greene County	10 220	–	–	–	–	–	10 220	1 907	1 129	778	8 313	–	–	100.0	–	4.0
Grenada County	21 555	10 864	–	10 864	10 864	–	10 691	–	–	–	10 691	50.4	–	49.6	–14.1	27.2
Hancock County	31 760	19 171	13 735	5 436	–	5 436	12 589	2 865	2 865	–	9 724	60.4	43.2	39.6	57.3	2.0
Harrison County	165 365	139 396	139 396	–	–	–	25 969	2 283	2 283	–	23 686	84.3	84.3	15.7	–.7	50.0
Hinds County	254 441	220 368	220 368	–	–	–	34 073	5 948	4 587	1 361	28 125	86.6	86.6	13.4	1.1	3.0
Holmes County	21 604	2 838	–	2 838	–	2 838	18 766	7 686	6 954	732	11 080	13.1	–	86.9	–48.6	7.5
Humphreys County	12 134	2 536	–	2 536	–	2 536	9 598	1 423	–	1 423	8 175	20.9	–	79.1	–15.0	–12.3
Issaquena County	1 909	–	–	–	–	–	1 909	329	–	329	1 580	–	–	100.0	–	–24.0
Itawamba County	20 017	3 387	–	3 387	–	3 387	16 630	993	–	993	15 637	16.9	–	83.1	4.6	–3.8
Jackson County	115 243	92 334	85 898	6 436	–	6 436	22 909	4 242	4 242	–	18 667	80.1	74.5	19.9	.5	–12.2
Jasper County	17 114	–	–	–	–	–	17 114	3 105	1 729	1 376	14 009	–	–	100.0	–	–.9
Jefferson County	8 653	–	–	–	–	–	8 653	1 853	1 853	–	6 800	–	–	100.0	–	–5.8
Jefferson Davis County	14 051	–	–	–	–	–	14 051	1 736	1 487	249	12 315	–	–	100.0	–	1.5
Jones County	62 031	22 461	–	22 461	18 827	3 634	39 570	1 219	–	1 219	38 351	36.2	–	63.8	–15.4	11.9
Kemper County	10 356	–	–	–	–	–	10 356	1 705	1 073	632	8 651	–	–	100.0	–	2.0
Lafayette County	31 826	9 984	–	9 984	–	9 984	21 842	687	–	687	21 155	31.4	–	68.6	1.0	3.3
Lamar County	30 424	8 067	8 067	–	–	–	22 357	5 157	4 254	903	17 200	26.5	26.5	73.5	92.9	13.8
Lauderdale County	75 555	43 539	–	43 539	41 036	2 503	32 016	3 931	3 931	–	28 085	57.6	–	42.4	–13.4	18.6
Lawrence County	12 458	–	–	–	–	–	12 458	2 318	1 755	563	10 140	–	–	100.0	–	–.5
Leake County	18 436	3 819	–	3 819	–	3 819	14 617	1 199	–	1 199	13 418	20.7	–	79.3	10.6	–4.7

TIPSII [UPF] GPH21 CENSUS90 71583900 08/27/93 11:03 AM MACHINE: C DATA:CENSUS90*PH211TIPSDA00, 08/26/93 14:50:22 TAPE: NONE FRAME: 169
TSF:CENSUS90*92, 08/26/93 14:51:46 UTF:CENSUS90*93, 08/26/93 14:51:47 META:CENSUS90*PH211TABLES00, 08/26/93 15:23:55

Table 32. **Population by Urban and Rural Residence: 1990**—Con.

[Portions of certain cities may be classified as rural (see "Extended City" in Appendix A). For information concerning historical counts, see "User Notes." For definitions of terms and meanings of symbols, see text]

State County	Total population	Urban: Total urban population	Urban: Inside urbanized area	Urban: Outside urbanized area: Total	Urban: Outside urbanized area: Place of 10,000 or more	Urban: Outside urbanized area: Place of 2,500 to 9,999	Rural: Total rural population	Rural: In place: Total	Rural: In place: Place of 1,000 to 2,499	Rural: In place: Place of less than 1,000	Rural: Other rural	Percent of total population: Urban: Total	Percent of total population: Urban: Inside urbanized area	Percent of total population: Rural	Percent change, 1980 to 1990: Urban	Percent change, 1980 to 1990: Rural
Mississippi—Con.																
Lee County	65 581	34 578	–	34 578	30 244	4 334	31 003	6 061	5 369	692	24 942	52.7	–	47.3	36.1	–2.0
Leflore County	37 341	18 906	–	18 906	18 906	–	18 435	3 516	2 377	1 139	14 919	50.6	–	49.4	–17.9	–.4
Lincoln County	30 278	10 243	–	10 243	10 243	–	20 035	–	–	–	20 035	33.8	–	66.2	–5.2	3.4
Lowndes County	59 308	26 689	–	26 689	23 799	2 890	32 619	3 636	1 663	1 973	28 983	45.0	–	55.0	–14.0	24.2
Madison County	53 794	31 222	21 160	10 062	10 062	–	22 572	1 482	1 482	–	21 090	58.0	39.3	42.0	63.0	.5
Marion County	25 544	6 815	–	6 815	–	6 815	18 729	–	–	–	18 729	26.7	–	73.3	–11.9	4.2
Marshall County	30 361	7 261	–	7 261	–	7 261	23 100	1 438	–	1 438	21 662	23.9	–	76.1	–.3	4.9
Monroe County	36 582	13 930	–	13 930	–	13 930	22 652	2 860	1 340	1 520	19 792	38.1	–	61.9	–3.9	3.4
Montgomery County	12 388	5 705	–	5 705	–	5 705	6 683	1 412	–	1 412	5 271	46.1	–	53.9	–7.6	–7.0
Neshoba County	24 800	6 758	–	6 758	–	6 758	18 042	3 622	2 565	1 057	14 420	27.3	–	72.8	5.0	4.0
Newton County	20 291	3 701	–	3 701	–	3 701	16 590	4 426	2 694	1 732	12 164	18.2	–	81.8	–.2	2.2
Noxubee County	12 604	–	–	–	–	–	12 604	3 924	3 354	570	8 680	–	–	100.0	–	–4.6
Oktibbeha County	38 375	18 458	–	18 458	18 458	–	19 917	700	–	700	19 217	48.1	–	51.9	21.7	–4.5
Panola County	29 996	6 403	–	6 403	–	6 403	23 593	5 062	3 515	1 547	18 531	21.3	–	78.7	36.5	.5
Pearl River County	38 714	13 194	–	13 194	10 633	2 561	25 520	7	7	–	25 513	34.1	–	65.9	2.1	22.3
Perry County	10 865	–	–	–	–	–	10 865	2 756	2 088	668	8 109	–	–	100.0	–	10.1
Pike County	36 882	11 591	–	11 591	11 591	–	25 291	4 294	3 811	483	20 997	31.4	–	68.6	–6.0	6.1
Pontotoc County	22 237	4 570	–	4 570	–	4 570	17 667	2 078	–	2 078	15 589	20.6	–	79.4	–3.2	9.1
Prentiss County	23 278	9 718	–	9 718	–	9 718	13 560	725	–	725	12 835	41.7	–	58.3	19.7	–14.7
Quitman County	10 490	–	–	–	–	–	10 490	4 322	2 889	1 433	6 168	–	–	100.0	–	–17.0
Rankin County	87 161	47 757	47 757	–	–	–	39 404	3 678	3 384	294	35 726	54.8	54.8	45.2	22.2	29.9
Scott County	24 137	8 272	–	8 272	–	8 272	15 865	628	–	628	15 237	34.3	–	65.7	–3.0	–1.0
Sharkey County	7 066	–	–	–	–	–	7 066	3 719	2 444	1 275	3 347	–	–	100.0	–100.0	31.5
Simpson County	23 953	3 607	–	3 607	–	3 607	20 346	3 025	2 463	562	17 321	15.1	–	84.9	–40.2	16.9
Smith County	14 798	–	–	–	–	–	14 798	3 254	2 703	551	11 544	–	–	100.0	–	–1.9
Stone County	10 750	3 185	–	3 185	–	3 185	7 565	–	–	–	7 565	29.6	–	70.4	–.6	16.2
Sunflower County	32 867	15 054	–	15 054	11 809	3 245	17 813	6 826	5 948	878	10 987	45.8	–	54.2	6.9	–14.2
Tallahatchie County	15 210	–	–	–	–	–	15 210	4 857	3 719	1 138	10 353	–	–	100.0	–100.0	6.5
Tate County	21 432	4 772	–	4 772	–	4 772	16 660	1 502	1 502	–	15 158	22.3	–	77.7	–4.8	10.3
Tippah County	19 523	5 371	–	5 371	–	5 371	14 152	1 829	–	1 829	12 323	27.5	–	72.5	25.8	–2.2
Tishomingo County	17 683	3 122	–	3 122	–	3 122	14 561	3 160	1 554	1 606	11 401	17.7	–	82.3	9.7	–6.6
Tunica County	8 164	–	–	–	–	–	8 164	2 489	2 489	–	5 675	–	–	100.0	–	–15.4
Union County	22 085	6 775	–	6 775	–	6 775	15 310	649	–	649	14 661	30.7	–	69.3	–4.2	4.4
Walthall County	14 352	–	–	–	–	–	14 352	1 938	1 938	–	12 414	–	–	100.0	–	4.3
Warren County	47 880	20 908	–	20 908	20 908	–	26 972	–	–	–	26 972	43.7	–	56.3	–17.8	3.0
Washington County	67 935	55 168	–	55 168	45 226	9 942	12 767	1 656	1 092	564	11 111	81.2	–	18.8	6.9	–38.4
Wayne County	19 517	5 143	–	5 143	–	5 143	14 374	153	–	153	14 221	26.4	–	73.6	–3.9	4.3
Webster County	10 222	–	–	–	–	–	10 222	3 421	2 145	1 276	6 801	–	–	100.0	–	–.8
Wilkinson County	9 678	–	–	–	–	–	9 678	3 182	2 883	299	6 496	–	–	100.0	–	–3.4
Winston County	19 433	7 169	–	7 169	–	7 169	12 264	441	–	441	11 823	36.9	–	63.1	–2.1	.9
Yalobusha County	12 033	3 610	–	3 610	–	3 610	8 423	1 502	–	1 502	6 921	30.0	–	70.0	–12.9	–6.3
Yazoo County	25 506	12 427	–	12 427	12 427	–	13 079	537	–	537	12 542	48.7	–	51.3	–	–12.4
Missouri	5 117 073	3 516 009	2 782 738	733 271	316 589	416 682	1 601 064	376 084	195 447	180 637	1 224 980	68.7	54.4	31.3	5.0	2.2
Adair County	24 577	17 152	–	17 152	17 152	–	7 425	1 102	–	1 102	6 323	69.8	–	30.2	–.1	–3.6
Andrew County	14 632	6 112	1 760	4 352	–	4 352	8 520	1 135	–	1 135	7 385	41.8	12.0	58.2	12.5	–.3
Atchison County	7 457	–	–	–	–	–	7 457	4 731	3 681	1 050	2 726	–	–	100.0	–	–13.3
Audrain County	23 599	13 973	–	13 973	11 290	2 683	9 626	1 671	–	1 671	7 955	59.2	–	40.8	–9.5	–12.6
Barry County	27 547	4 476	–	4 476	–	4 476	23 071	6 068	2 371	3 697	17 003	16.2	–	83.8	2.5	15.1
Barton County	11 312	4 168	–	4 168	–	4 168	7 144	2 119	–	2 119	5 025	36.8	–	63.2	2.8	–1.3
Bates County	15 025	4 099	–	4 099	–	4 099	10 926	4 205	2 899	1 306	6 721	27.3	–	72.7	–.2	–7.1
Benton County	13 859	–	–	–	–	–	13 859	3 750	2 750	1 000	10 109	–	–	100.0	–	13.8
Bollinger County	10 619	–	–	–	–	–	10 619	1 764	1 447	317	8 855	–	–	100.0	–	3.1
Boone County	112 379	79 268	75 854	3 414	–	3 414	33 111	3 562	1 252	2 310	29 549	70.5	67.5	29.5	15.0	5.3
Buchanan County	83 083	72 535	72 535	–	–	–	10 548	1 563	19	1 544	8 985	87.3	87.3	12.7	–6.3	.7
Butler County	38 765	16 996	–	16 996	16 996	–	21 769	1 187	–	1 187	20 582	43.8	–	56.2	–.8	5.9
Caldwell County	8 380	–	–	–	–	–	8 380	4 357	1 737	2 620	4 023	–	–	100.0	–	–3.2
Callaway County	32 809	10 339	–	10 339	10 339	–	22 470	4 148	2 292	1 856	18 322	31.5	–	68.5	–24.0	20.5
Camden County	27 495	5 072	–	5 072	–	5 072	22 423	1 839	95	1 744	20 584	18.4	–	81.6	–	12.0
Cape Girardeau County	61 633	43 694	–	43 694	34 438	9 256	17 939	1 341	–	1 341	16 598	70.9	–	29.1	3.6	7.7
Carroll County	10 748	4 406	–	4 406	–	4 406	6 342	2 311	–	2 311	4 031	41.0	–	59.0	–6.3	–14.7
Carter County	5 515	–	–	–	–	–	5 515	1 531	–	1 531	3 984	–	–	100.0	–	1.6
Cass County	63 808	35 962	24 452	11 510	–	11 510	27 846	7 477	3 002	4 475	20 369	56.4	38.3	43.6	36.4	12.9
Cedar County	12 093	3 830	–	3 830	–	3 830	8 263	1 860	1 579	281	6 403	31.7	–	68.3	–1.0	3.0
Chariton County	9 202	7	–	7	–	7	9 195	4 109	3 002	1 107	5 086	.1	–	99.9	–	–12.3
Christian County	32 644	8 950	–	8 950	–	8 950	23 694	2 521	–	2 521	21 173	27.4	–	72.6	58.6	41.4
Clark County	7 547	–	–	–	–	–	7 547	3 477	2 195	1 282	4 070	–	–	100.0	–	–11.1
Clay County	153 411	138 650	125 947	12 703	10 178	2 525	14 761	2 808	1 885	923	11 953	90.4	82.1	9.6	14.6	–4.7
Clinton County	16 595	3 791	–	3 791	–	3 791	12 804	5 940	5 272	668	6 864	22.8	–	77.2	–1.0	5.9
Cole County	63 579	35 175	–	35 175	35 175	–	28 404	3 815	–	3 815	24 589	55.3	–	44.7	4.7	23.1
Cooper County	14 835	7 095	–	7 095	–	7 095	7 740	2 052	–	2 052	5 688	47.8	–	52.2	2.0	.7
Crawford County	19 173	3 653	–	3 653	–	3 653	15 520	3 001	2 653	348	12 519	19.1	–	80.9	256.4	–10.2

TIPSII [UPF] GPH21 CENSUS90 71583900 08/27/93 11:03 AM MACHINE: C DATA:CENSUS90*PH21TIPSDA00. 08/26/93 14:50:22 TAPE: NONE FRAME: 170
TSF:CENSUS90*92. 08/26/93 14:51:46 UTF:CENSUS90*93. 08/26/93 14:51:47 META:CENSUS90*PH21TABLES00. 08/26/93 15:23:55

Table 32. **Population by Urban and Rural Residence: 1990**—Con.

[Portions of certain cities may be classified as rural (see "Extended City" in Appendix A). For information concerning historical counts, see "User Notes." For definitions of terms and meanings of symbols, see text]

State County	Total population	Urban: Total urban population	Urban: Inside urbanized area	Urban: Outside urbanized area: Total	Urban: Outside urbanized area: Place of 10,000 or more	Urban: Outside urbanized area: Place of 2,500 to 9,999	Rural: Total rural population	Rural: In place: Total	Rural: In place: Place of 1,000 to 2,499	Rural: In place: Place of less than 1,000	Rural: Other rural	Percent of total population: Urban: Total	Percent of total population: Urban: Inside urbanized area	Percent of total population: Rural	Percent change, 1980 to 1990: Urban	Percent change, 1980 to 1990: Rural
Missouri—Con.																
Dade County	7 449	–	–	–	–	–	7 449	3 186	2 457	729	4 263	–	–	100.0	–	.9
Dallas County	12 646	–	–	–	–	–	12 646	2 879	2 414	465	9 767	–	–	100.0	–	4.5
Daviess County	7 865	–	–	–	–	–	7 865	3 624	1 864	1 760	4 241	–	–	100.0	–	–11.7
DeKalb County	9 967	1 040	–	1 040	–	1 040	8 927	3 172	1 176	1 996	5 755	10.4	–	89.6	50.7	18.5
Dent County	13 702	4 486	–	4 486	–	4 486	9 216	159	–	159	9 057	32.7	–	67.3	.7	–8.4
Douglas County	11 876	2 938	–	2 938	–	2 938	8 938	–	–	–	8 938	24.7	–	75.3	6.4	1.2
Dunklin County	33 112	16 064	–	16 064	10 941	5 123	17 048	7 449	4 900	2 549	9 599	48.5	–	51.5	–1.1	–15.1
Franklin County	80 603	31 912	–	31 912	10 704	21 208	48 691	5 570	3 622	1 948	43 121	39.6	–	60.4	17.9	10.3
Gasconade County	14 006	2 754	–	2 754	–	2 754	11 252	3 769	2 325	1 444	7 483	19.7	–	80.3	2.2	7.3
Gentry County	6 848	–	–	–	–	–	6 848	4 596	3 268	1 328	2 252	–	–	100.0	–	–13.2
Greene County	207 949	165 378	159 086	6 292	–	6 292	42 571	6 243	4 471	1 772	36 328	79.5	76.5	20.5	15.2	1.9
Grundy County	10 536	6 129	–	6 129	–	6 129	4 407	945	–	945	3 462	58.2	–	41.8	–10.0	–14.4
Harrison County	8 469	3 005	–	3 005	–	3 005	5 464	1 988	–	1 988	3 476	35.5	–	64.5	–2.9	–19.6
Henry County	20 044	11 651	–	11 651	–	11 651	8 393	2 182	–	2 182	6 211	58.1	–	41.9	3.1	.3
Hickory County	7 335	–	–	–	–	–	7 335	1 615	–	1 615	5 720	–	–	100.0	–	15.2
Holt County	6 034	–	–	–	–	–	6 034	3 608	1 273	2 335	2 426	–	–	100.0	–	–12.3
Howard County	9 631	2 888	–	2 888	–	2 888	6 743	2 846	2 355	491	3 897	30.0	–	70.0	–3.2	–4.0
Howell County	31 447	8 913	–	8 913	–	8 913	22 534	4 241	4 074	167	18 293	28.3	–	71.7	15.1	7.0
Iron County	10 726	–	–	–	–	–	10 726	4 210	1 539	2 671	6 516	–	–	100.0	–	–3.2
Jackson County	633 232	611 471	604 037	7 434	–	7 434	21 761	6 582	5 544	1 038	15 179	96.6	95.4	3.4	.8	–4.3
Jasper County	90 465	64 717	53 970	10 747	10 747	–	25 748	5 922	1 330	4 592	19 826	71.5	59.7	28.5	.9	13.0
Jefferson County	171 380	93 588	72 571	21 017	–	21 017	77 792	9 647	8 475	1 172	68 145	54.6	42.3	45.4	48.1	–6.2
Johnson County	42 514	19 418	–	19 418	15 244	4 174	23 096	6 197	4 650	1 547	16 899	45.7	–	54.3	7.2	10.3
Knox County	4 482	–	–	–	–	–	4 482	2 164	1 283	881	2 318	–	–	100.0	–	–18.6
Laclede County	27 158	9 983	–	9 983	–	9 983	17 175	941	55	886	16 234	36.8	–	63.2	5.0	15.9
Lafayette County	31 107	13 252	–	13 252	–	13 252	17 855	5 711	2 160	3 551	12 144	42.6	–	57.4	4.0	3.9
Lawrence County	30 236	12 238	–	12 238	–	12 238	17 998	5 225	3 302	1 923	12 773	40.5	–	59.5	5.9	3.4
Lewis County	10 233	2 623	–	2 623	–	2 623	7 610	2 779	1 102	1 677	4 831	25.6	–	74.4	–	–30.2
Lincoln County	28 892	3 811	–	3 811	–	3 811	25 081	4 793	1 898	2 895	20 288	13.2	–	86.8	45.2	28.2
Linn County	13 885	7 526	–	7 526	–	7 526	6 359	2 222	–	2 222	4 137	54.2	–	45.8	–11.4	–9.2
Livingston County	14 592	8 804	–	8 804	–	8 804	5 788	1 013	–	1 013	4 775	60.3	–	39.7	–3.1	–13.0
McDonald County	16 938	–	–	–	–	–	16 938	5 376	3 695	1 681	11 562	–	–	100.0	–	13.5
Macon County	15 345	5 571	–	5 571	–	5 571	9 774	3 236	1 401	1 835	6 538	36.3	–	63.7	–1.9	–8.1
Madison County	11 127	3 950	–	3 950	–	3 950	7 177	858	–	858	6 319	35.5	–	64.5	–2.1	7.3
Maries County	7 976	–	–	–	–	–	7 976	1 687	1 069	618	6 289	–	–	100.0	–	5.6
Marion County	27 682	21 526	–	21 526	17 735	3 791	6 156	–	–	–	6 156	77.8	–	22.2	–4.2	–.1
Mercer County	3 723	–	–	–	–	–	3 723	1 358	1 021	337	2 365	–	–	100.0	–	–20.5
Miller County	20 700	4 507	–	4 507	–	4 507	16 193	2 443	–	2 443	13 750	21.8	–	78.2	3.8	14.1
Mississippi County	14 442	8 501	–	8 501	–	8 501	5 941	1 566	–	1 566	4 375	58.9	–	41.1	–4.9	–12.4
Moniteau County	12 298	3 465	–	3 465	–	3 465	8 833	2 721	2 026	695	6 112	28.2	–	71.8	2.5	1.7
Monroe County	9 104	2 276	–	2 276	–	2 276	6 828	2 171	1 486	685	4 657	25.0	–	75.0	4.1	–9.3
Montgomery County	11 355	–	–	–	–	–	11 355	6 199	3 711	2 488	5 156	–	–	100.0	–	–1.6
Morgan County	15 574	–	–	–	–	–	15 574	4 406	2 365	2 041	11 168	–	–	100.0	–	12.8
New Madrid County	20 928	7 483	–	7 483	732	6 751	13 445	7 455	3 550	3 905	5 990	35.8	–	64.2	1.9	–13.8
Newton County	44 445	15 205	6 238	8 967	–	8 967	29 240	5 587	3 830	1 757	23 653	34.2	14.0	65.8	7.9	10.5
Nodaway County	21 709	10 663	–	10 663	10 663	–	11 046	3 653	–	3 653	7 393	49.1	–	50.9	11.6	–11.2
Oregon County	9 470	–	–	–	–	–	9 470	2 886	1 996	890	6 584	–	–	100.0	–	–7.5
Osage County	12 018	–	–	–	–	–	12 018	2 899	1 297	1 602	9 119	–	–	100.0	–	–
Ozark County	8 598	–	–	–	–	–	8 598	1 221	–	1 221	7 377	–	–	100.0	–	8.0
Pemiscot County	21 921	10 669	–	10 669	–	10 669	11 252	5 006	2 395	2 611	6 246	48.7	–	51.3	–10.5	–13.9
Perry County	16 648	6 933	–	6 933	–	6 933	9 715	583	–	583	9 132	41.6	–	58.4	–5.6	2.9
Pettis County	35 437	19 896	–	19 896	19 800	96	15 541	2 436	–	2 436	13 105	56.1	–	43.9	–5.5	1.4
Phelps County	35 248	17 346	–	17 346	14 090	3 256	17 902	1 403	–	1 403	16 499	49.2	–	50.8	4.3	5.3
Pike County	15 969	6 943	–	6 943	–	6 943	9 026	1 744	–	1 744	7 282	43.5	–	56.5	–4.7	–12.2
Platte County	57 867	43 579	40 632	2 947	–	2 947	14 288	3 892	1 528	2 364	10 396	75.3	70.2	24.7	40.3	–6.5
Polk County	21 826	6 845	–	6 845	–	6 845	14 981	2 567	1 084	1 483	12 414	31.4	–	68.6	15.6	16.1
Pulaski County	41 307	19 070	–	19 070	15 863	3 207	22 237	6 271	6 271	–	15 966	46.2	–	53.8	–21.0	24.4
Putnam County	5 079	–	–	–	–	–	5 079	2 290	1 989	301	2 789	–	–	100.0	–	–16.6
Ralls County	8 476	274	–	274	269	5	8 202	2 259	–	2 259	5 943	3.2	–	96.8	59.3	–6.1
Randolph County	24 370	12 839	–	12 839	12 839	–	11 531	3 163	1 567	1 596	8 368	52.7	–	47.3	–4.3	–4.2
Ray County	21 971	5 914	–	5 914	176	5 738	16 057	5 745	1 781	3 964	10 312	26.9	–	73.1	4.6	2.1
Reynolds County	6 661	–	–	–	–	–	6 661	1 314	–	1 314	5 347	–	–	100.0	–	–7.9
Ripley County	12 303	–	–	–	–	–	12 303	2 355	1 713	642	9 948	–	–	100.0	–	–1.2
St. Charles County	212 907	182 807	177 719	5 088	–	5 088	30 100	6 569	4 431	2 138	23 531	85.9	83.5	14.1	60.6	–.5
St. Clair County	8 457	–	–	–	–	–	8 457	3 092	1 280	1 812	5 365	–	–	100.0	–	–1.9
Ste. Genevieve County	16 037	4 411	–	4 411	–	4 411	11 626	1 176	–	1 176	10 450	27.5	–	72.5	–1.6	8.7
St. Francois County	48 904	24 442	–	24 442	11 598	12 844	24 462	6 580	5 288	1 292	17 882	50.0	–	50.0	22.3	8.2
St. Louis County	993 529	975 953	971 252	4 701	–	4 701	17 576	44	–	44	17 532	98.2	97.8	1.8	2.6	–23.0
Saline County	23 523	12 711	–	12 711	12 711	–	10 812	5 218	3 781	1 437	5 594	54.0	–	46.0	–.5	–10.9
Schuyler County	4 236	–	–	–	–	–	4 236	2 386	–	2 386	1 850	–	–	100.0	–	–14.9

TIPSII [UPF] GPH21 CENSUS90 71583900 08/27/93 11:03 AM MACHINE: C DATA:CENSUS90*PH21TIPSDA00, 08/26/93 14:50:22 TAPE: NONE FRAME: 171
TSF:CENSUS90*92, 08/26/93 14:51:46 UTF:CENSUS90*93, 08/26/93 14:51:47 META:CENSUS90*PH21TABLES00, 08/26/93 15:23:55

Table 32. **Population by Urban and Rural Residence: 1990**—Con.

[Portions of certain cities may be classified as rural (see "Extended City" in Appendix A). For information concerning historical counts, see "User Notes." For definitions of terms and meanings of symbols, see text]

State County	Total population	Urban: Total urban population	Urban: Inside urbanized area	Urban: Outside urbanized area: Total	Urban: Outside urbanized area: Place of 10,000 or more	Urban: Outside urbanized area: Place of 2,500 to 9,999	Rural: Total rural population	Rural: In place: Total	Rural: In place: Place of 1,000 to 2,499	Rural: In place: Place of less than 1,000	Rural: Other rural	Percent of total population: Urban: Total	Percent of total population: Urban: Inside urbanized area	Percent of total population: Rural	Percent change, 1980 to 1990: Urban	Percent change, 1980 to 1990: Rural
Missouri—Con.																
Scotland County	4 822	–	–	–	–	–	4 822	2 401	2 094	307	2 421	–	–	100.0	–	–11.0
Scott County	39 376	24 260	–	24 260	16 909	7 351	15 116	5 172	2 382	2 790	9 944	61.6	–	38.4	4.3	–7.7
Shannon County	7 613	–	–	–	–	–	7 613	2 374	1 081	1 293	5 239	–	–	100.0	–	–3.4
Shelby County	6 942	–	–	–	–	–	6 942	4 206	3 198	1 008	2 736	–	–	100.0	–	–11.3
Stoddard County	28 895	7 559	–	7 559	–	7 559	21 336	6 978	4 786	2 192	14 358	26.2	–	73.8	7.3	–2.9
Stone County	19 078	–	–	–	–	–	19 078	4 291	2 808	1 483	14 787	–	–	100.0	–	22.4
Sullivan County	6 326	–	–	–	–	–	6 326	3 202	1 767	1 435	3 124	–	–	100.0	–	–14.9
Taney County	25 561	6 334	–	6 334	–	6 334	19 227	2 430	1 175	1 255	16 797	24.8	–	75.2	148.4	7.3
Texas County	21 476	7	–	7	–	7	21 469	6 336	5 452	884	15 133	–	–	100.0	–	1.9
Vernon County	19 041	8 597	–	8 597	–	8 597	10 444	1 879	–	1 879	8 565	45.1	–	54.9	–4.9	–3.0
Warren County	19 534	3 564	–	3 564	–	3 564	15 970	2 223	1 250	973	13 747	18.2	–	81.8	10.7	36.7
Washington County	20 380	2 683	–	2 683	–	2 683	17 697	1 000	–	1 000	16 697	13.2	–	86.8	6.1	14.5
Wayne County	11 543	–	–	–	–	–	11 543	3 246	2 166	1 080	8 297	–	–	100.0	–	2.4
Webster County	23 753	4 374	–	4 374	–	4 374	19 379	3 850	1 636	2 214	15 529	18.4	–	81.6	13.0	17.1
Worth County	2 440	–	–	–	–	–	2 440	1 386	–	1 386	1 054	–	–	100.0	–	–18.9
Wright County	16 758	4 175	–	4 175	–	4 175	12 583	2 373	1 429	944	10 210	24.9	–	75.1	5.1	3.0
St. Louis city	396 685	396 685	396 685	–	–	–	–	–	–	–	–	100.0	100.0	–	–12.4	–
Montana	799 065	419 826	208 883	210 943	108 190	102 753	379 239	93 269	54 534	38 735	285 970	52.5	26.1	47.5	.8	2.4
Beaverhead County	8 424	3 991	–	3 991	–	3 991	4 433	265	–	265	4 168	47.4	–	52.6	.4	5.3
Big Horn County	11 337	2 940	–	2 940	–	2 940	8 397	3 413	1 446	1 967	4 984	25.9	–	74.1	–10.9	7.7
Blaine County	6 728	–	–	–	–	–	6 728	3 149	1 512	1 637	3 579	–	–	100.0	–	–3.9
Broadwater County	3 318	–	–	–	–	–	3 318	1 635	1 635	–	1 683	–	–	100.0	–	1.6
Carbon County	8 080	–	–	–	–	–	8 080	3 579	1 958	1 621	4 501	–	–	100.0	–	–.2
Carter County	1 503	–	–	–	–	–	1 503	439	–	439	1 064	–	–	100.0	–	–16.5
Cascade County	77 691	63 506	63 506	–	–	–	14 185	2 777	1 424	1 353	11 408	81.7	81.7	18.3	–4.2	–1.8
Chouteau County	5 452	–	–	–	–	–	5 452	2 699	1 660	1 039	2 753	–	–	100.0	–	–10.5
Custer County	11 697	8 461	–	8 461	–	8 461	3 236	19	–	19	3 217	72.3	–	27.7	–11.9	–7.7
Daniels County	2 266	–	–	–	–	–	2 266	1 242	1 154	88	1 024	–	–	100.0	–	–20.1
Dawson County	9 505	4 802	–	4 802	–	4 802	4 703	259	–	259	4 444	50.5	–	49.5	–19.7	–19.3
Deer Lodge County	10 278	7 418	–	7 418	7 418	–	2 860	–	–	–	2 860	72.2	–	27.8	–40.7	–
Fallon County	3 103	–	–	–	–	–	3 103	1 958	1 818	140	1 145	–	–	100.0	–	–17.5
Fergus County	12 083	6 051	–	6 051	–	6 051	6 032	870	–	870	5 162	50.1	–	49.9	–14.8	1.0
Flathead County	59 218	23 336	–	23 336	11 917	11 419	35 882	–	–	–	35 882	39.4	–	60.6	10.0	16.7
Gallatin County	50 463	26 071	–	26 071	22 660	3 411	24 392	3 150	2 237	913	21 242	51.7	–	48.3	20.4	14.9
Garfield County	1 589	–	–	–	–	–	1 589	494	–	494	1 095	–	–	100.0	–	–4.0
Glacier County	12 121	3 329	–	3 329	–	3 329	8 792	5 134	4 548	586	3 658	27.5	–	72.5	–9.7	26.7
Golden Valley County	912	–	–	–	–	–	912	411	–	411	501	–	–	100.0	–	–11.1
Granite County	2 548	–	–	–	–	–	2 548	1 189	–	1 189	1 359	–	–	100.0	–	–5.6
Hill County	17 654	10 201	–	10 201	10 201	–	7 453	1 291	1 110	181	6 162	57.8	–	42.2	–6.3	5.1
Jefferson County	7 939	–	–	–	–	–	7 939	2 383	2 383	–	5 556	–	–	100.0	–	12.9
Judith Basin County	2 282	–	–	–	–	–	2 282	755	–	755	1 527	–	–	100.0	–	–13.8
Lake County	21 041	3 283	–	3 283	–	3 283	17 758	5 146	2 845	2 301	12 612	15.6	–	84.4	17.3	9.2
Lewis and Clark County	47 495	35 497	–	35 497	24 569	10 928	11 998	6 185	6 185	–	5 813	74.7	–	25.3	48.3	–37.2
Liberty County	2 295	–	–	–	–	–	2 295	942	–	942	1 353	–	–	100.0	–	–1.5
Lincoln County	17 481	2 532	–	2 532	–	2 532	14 949	2 128	1 043	1 085	12 821	14.5	–	85.5	–7.9	–.4
McCone County	2 276	–	–	–	–	–	2 276	805	–	805	1 471	–	–	100.0	–	–15.8
Madison County	5 989	–	–	–	–	–	5 989	1 941	–	1 941	4 048	–	–	100.0	–	9.9
Meagher County	1 819	–	–	–	–	–	1 819	963	–	963	856	–	–	100.0	–	–15.6
Mineral County	3 315	–	–	–	–	–	3 315	1 235	–	1 235	2 080	–	–	100.0	–	–9.8
Missoula County	78 687	59 942	57 196	2 746	–	2 746	18 745	1 669	1 669	–	17 076	76.2	72.7	23.8	3.3	4.2
Musselshell County	4 106	–	–	–	–	–	4 106	1 974	1 808	166	2 132	–	–	100.0	–	–7.3
Park County	14 562	6 701	–	6 701	–	6 701	7 861	282	–	282	7 579	46.0	–	54.0	–4.2	38.7
Petroleum County	519	–	–	–	–	–	519	188	–	188	331	–	–	100.0	–	–20.8
Phillips County	5 163	–	–	–	–	–	5 163	2 738	2 340	398	2 425	–	–	100.0	–	–3.8
Pondera County	6 433	2 891	–	2 891	–	2 891	3 542	1 018	–	1 018	2 524	44.9	–	55.1	–6.0	–3.1
Powder River County	2 090	–	–	–	–	–	2 090	572	–	572	1 518	–	–	100.0	–	–17.1
Powell County	6 620	3 378	–	3 378	–	3 378	3 242	–	–	–	3 242	51.0	–	49.0	–16.0	10.5
Prairie County	1 383	–	–	–	–	–	1 383	659	–	659	724	–	–	100.0	–	–24.7
Ravalli County	25 010	2 737	–	2 737	–	2 737	22 273	2 516	1 221	1 295	19 757	10.9	–	89.1	2.9	12.3
Richland County	10 716	5 217	–	5 217	–	5 217	5 499	869	–	869	4 630	48.7	–	51.3	–8.9	–15.6
Roosevelt County	10 999	2 880	–	2 880	–	2 880	8 119	2 402	–	2 402	5 717	26.2	–	73.8	–6.3	9.8
Rosebud County	10 505	3 035	–	3 035	–	3 035	7 470	4 580	4 096	484	2 890	28.9	–	71.1	18.9	1.7
Sanders County	8 669	–	–	–	–	–	8 669	2 722	1 319	1 403	5 947	–	–	100.0	–	–.1
Sheridan County	4 732	–	–	–	–	–	4 732	2 855	2 136	719	1 877	–	–	100.0	–	–12.6
Silver Bow County	33 941	31 425	–	31 425	31 425	–	2 516	605	–	605	1 911	92.6	–	7.4	–15.5	183.7
Stillwater County	6 536	–	–	–	–	–	6 536	2 640	2 640	–	3 896	–	–	100.0	–	16.8
Sweet Grass County	3 154	–	–	–	–	–	3 154	1 557	1 557	–	1 597	–	–	100.0	–	–1.9
Teton County	6 271	–	–	–	–	–	6 271	2 793	1 741	1 052	3 478	–	–	100.0	–	–3.4

TIPSII [UPF] GPH21 CENSUS90 71583900 08/27/93 11:03 AM MACHINE: C DATA:CENSUS90*PH21TIPSDA00, 08/26/93 14:50:22 TAPE: NONE FRAME: 172
TSF:CENSUS90*92. 08/26/93 14:51:46 UTF:CENSUS90*93. 08/26/93 14:51:47 META:CENSUS90*PH21TABLES00. 08/26/93 15:23:55

Table 32. **Population by Urban and Rural Residence: 1990**—Con.

[Portions of certain cities may be classified as rural (see "Extended City" in Appendix A). For information concerning historical counts, see "User Notes." For definitions of terms and meanings of symbols, see text]

State County	Total population	Urban					Rural					Percent of total population			Percent change, 1980 to 1990	
		Total urban population	Inside urbanized area	Outside urbanized area			Total rural population	In place			Other rural	Urban		Rural	Urban	Rural
				Total	Place of 10,000 or more	Place of 2,500 to 9,999		Total	Place of 1,000 to 2,499	Place of less than 1,000		Total	Inside urbanized area			
Montana—Con.																
Toole County	5 046	2 763	–	2 763	–	2 763	2 283	622	–	622	1 661	54.8	–	45.2	–12.1	–5.5
Treasure County	874	–	–	–	–	–	874	361	–	361	513	–	–	100.0	–	–10.9
Valley County	8 239	3 572	–	3 572	–	3 572	4 667	1 248	–	1 248	3 419	43.4	–	56.6	–19.8	–19.5
Wheatland County	2 246	–	–	–	–	–	2 246	1 182	1 049	133	1 064	–	–	100.0	–	–4.8
Wibaux County	1 191	–	–	–	–	–	1 191	628	–	628	563	–	–	100.0	–	–19.3
Yellowstone County	113 419	93 867	88 181	5 686	–	5 686	19 552	133	–	133	19 419	82.8	77.7	17.2	4.5	7.3
Yellowstone National Park	52	–	–	–	–	–	52	–	–	–	52	–	–	100.0	–	–81.1
Nebraska	1 578 385	1 043 984	687 875	356 109	199 925	156 184	534 401	230 793	97 991	132 802	303 608	66.1	43.6	33.9	5.7	–8.2
Adams County	29 625	22 837	–	22 837	22 837	–	6 788	2 261	–	2 261	4 527	77.1	–	22.9	–.9	–10.8
Antelope County	7 965	–	–	–	–	–	7 965	4 171	1 742	2 429	3 794	–	–	100.0	–	–8.2
Arthur County	462	–	–	–	–	–	462	128	–	128	334	–	–	100.0	–	–9.9
Banner County	852	–	–	–	–	–	852	–	–	–	852	–	–	100.0	–	–7.2
Blaine County	675	–	–	–	–	–	675	161	–	161	514	–	–	100.0	–	–22.1
Boone County	6 667	–	–	–	–	–	6 667	3 591	1 916	1 675	3 076	–	–	100.0	–	–9.8
Box Butte County	13 130	9 765	–	9 765	–	9 765	3 365	953	–	953	2 412	74.4	–	25.6	–1.1	–12.1
Boyd County	2 835	–	–	–	–	–	2 835	1 544	–	1 544	1 291	–	–	100.0	–	–14.9
Brown County	3 657	–	–	–	–	–	3 657	2 314	1 870	444	1 343	–	–	100.0	–	–16.4
Buffalo County	37 447	24 396	–	24 396	24 396	–	13 051	5 589	2 842	2 747	7 462	65.1	–	34.9	15.3	–4.3
Burt County	7 868	–	–	–	–	–	7 868	5 144	4 275	869	2 724	–	–	100.0	–	–10.7
Butler County	8 601	2 522	–	2 522	–	2 522	6 079	2 141	–	2 141	3 938	29.3	–	70.7	.3	–10.8
Cass County	21 318	6 412	–	6 412	–	6 412	14 906	6 427	2 055	4 372	8 479	30.1	–	69.9	1.9	6.5
Cedar County	10 131	–	–	–	–	–	10 131	4 890	1 583	3 307	5 241	–	–	100.0	–	–10.9
Chase County	4 381	–	–	–	–	–	4 381	2 713	2 007	706	1 668	–	–	100.0	–	–7.9
Cherry County	6 307	2 826	–	2 826	–	2 826	3 481	573	–	573	2 908	44.8	–	55.2	–.1	–11.4
Cheyenne County	9 494	5 959	–	5 959	–	5 959	3 535	1 236	–	1 236	2 299	62.8	–	37.2	–.8	–12.7
Clay County	7 123	–	–	–	–	–	7 123	4 922	1 353	3 569	2 201	–	–	100.0	–	–12.1
Colfax County	9 139	4 052	–	4 052	–	4 052	5 087	1 946	–	1 946	3 141	44.3	–	55.7	–2.4	–11.4
Cuming County	10 117	3 250	–	3 250	–	3 250	6 867	2 419	1 253	1 166	4 448	32.1	–	67.9	–9.9	–14.7
Custer County	12 270	3 778	–	3 778	–	3 778	8 492	3 613	–	3 613	4 879	30.8	–	69.2	–5.1	–14.2
Dakota County	16 742	10 915	10 915	–	–	–	5 827	2 764	1 470	1 294	3 063	65.2	65.2	34.8	5.6	–6.6
Dawes County	9 021	5 588	–	5 588	–	5 588	3 433	1 163	1 115	48	2 270	61.9	–	38.1	–5.8	–6.6
Dawson County	19 940	13 656	–	13 656	–	13 656	6 284	1 047	–	1 047	5 237	68.5	–	31.5	–8.8	–14.3
Deuel County	2 237	–	–	–	–	–	2 237	1 474	–	1 474	763	–	–	100.0	–	–9.1
Dixon County	6 143	–	–	–	–	–	6 143	3 354	1 006	2 348	2 789	–	–	100.0	–	–13.9
Dodge County	34 500	23 680	–	23 680	23 680	–	10 820	5 012	1 249	3 763	5 808	68.6	–	31.4	–1.2	–8.8
Douglas County	416 444	398 436	395 873	2 563	–	2 563	18 008	4 518	3 173	1 345	13 490	95.7	95.1	4.3	5.5	–7.2
Dundy County	2 582	–	–	–	–	–	2 582	1 418	1 193	225	1 164	–	–	100.0	–	–9.8
Fillmore County	7 103	–	–	–	–	–	7 103	4 722	2 310	2 412	2 381	–	–	100.0	–	–10.3
Franklin County	3 938	–	–	–	–	–	3 938	2 465	1 112	1 353	1 473	–	–	100.0	–	–10.0
Frontier County	3 101	–	–	–	–	–	3 101	1 640	–	1 640	1 461	–	–	100.0	–	–15.0
Furnas County	5 553	–	–	–	–	–	5 553	4 110	2 108	2 002	1 443	–	–	100.0	–	–14.4
Gage County	22 794	12 354	–	12 354	12 354	–	10 440	4 142	1 611	2 531	6 298	54.2	–	45.8	–4.2	–9.7
Garden County	2 460	–	–	–	–	–	2 460	1 293	–	1 293	1 167	–	–	100.0	–	–12.2
Garfield County	2 141	–	–	–	–	–	2 141	1 278	1 278	–	863	–	–	100.0	–	–9.4
Gosper County	1 928	–	–	–	–	–	1 928	732	–	732	1 196	–	–	100.0	–	–9.9
Grant County	769	–	–	–	–	–	769	210	–	210	559	–	–	100.0	–	–12.3
Greeley County	3 006	–	–	–	–	–	3 006	1 752	–	1 752	1 254	–	–	100.0	–	–13.2
Hall County	48 925	39 386	–	39 386	39 386	–	9 539	3 165	1 156	2 009	6 374	80.5	–	19.5	18.7	–34.3
Hamilton County	8 862	3 810	–	3 810	–	3 810	5 052	1 554	–	1 554	3 498	43.0	–	57.0	2.5	–9.5
Harlan County	3 810	–	–	–	–	–	3 810	2 433	1 226	1 207	1 377	–	–	100.0	–	–11.2
Hayes County	1 222	–	–	–	–	–	1 222	333	–	333	889	–	–	100.0	–	–9.9
Hitchcock County	3 750	–	–	–	–	–	3 750	2 245	–	2 245	1 505	–	–	100.0	–	–8.1
Holt County	12 599	3 852	–	3 852	–	3 852	8 747	3 240	1 380	1 860	5 507	30.6	–	69.4	–4.9	–8.0
Hooker County	793	–	–	–	–	–	793	554	–	554	239	–	–	100.0	–	–19.9
Howard County	6 055	–	–	–	–	–	6 055	2 969	2 009	960	3 086	–	–	100.0	–	–10.6
Jefferson County	8 759	4 335	–	4 335	–	4 335	4 424	1 515	–	1 515	2 909	49.5	–	50.5	–11.3	–10.3
Johnson County	4 673	–	–	–	–	–	4 673	2 649	1 702	947	2 024	–	–	100.0	–	–11.6
Kearney County	6 629	2 749	–	2 749	–	2 749	3 880	1 173	–	1 173	2 707	41.5	–	58.5	–6.5	–5.7
Keith County	8 584	5 095	–	5 095	–	5 095	3 489	947	–	947	2 542	59.4	–	40.6	–9.6	–6.4
Keya Paha County	1 029	–	–	–	–	–	1 029	313	–	313	716	–	–	100.0	–	–20.9
Kimball County	4 108	2 574	–	2 574	–	2 574	1 534	348	–	348	1 186	62.7	–	37.3	–17.5	–12.9
Knox County	9 534	–	–	–	–	–	9 534	5 434	2 404	3 030	4 100	–	–	100.0	–	–16.8
Lancaster County	213 641	192 558	192 558	–	–	–	21 083	5 391	2 950	2 441	15 692	90.1	90.1	9.9	11.0	9.0
Lincoln County	32 508	22 605	–	22 605	22 605	–	9 903	2 614	1 032	1 582	7 289	69.5	–	30.5	–7.7	–17.3
Logan County	878	–	–	–	–	–	878	350	–	350	528	–	–	100.0	–	–10.7
Loup County	683	–	–	–	–	–	683	186	–	186	497	–	–	100.0	–	–20.5
McPherson County	546	–	–	–	–	–	546	–	–	–	546	–	–	100.0	–	–7.9
Madison County	32 655	21 476	–	21 476	21 476	–	11 179	4 896	2 135	2 761	6 283	65.8	–	34.2	10.4	–6.3

TIPSII [UPF] GPH21 CENSUS90 71583900 08/27/93 11:03 AM MACHINE: C DATA:CENSUS90*PH21TIPSDA00. 08/26/93 14:50:22 TAPE: NONE FRAME: 173
TSF:CENSUS90*92. 08/26/93 14:51:46 UTF:CENSUS90*93. 08/26/93 14:51:47 META:CENSUS90*PH21TABLES00. 08/26/93 15:23:55

Table 32. **Population by Urban and Rural Residence: 1990**—Con.

[Portions of certain cities may be classified as rural (see "Extended City" in Appendix A). For information concerning historical counts, see "User Notes." For definitions of terms and meanings of symbols, see text]

State County	Total population	Urban: Total urban population	Urban: Inside urbanized area	Urban: Outside urbanized area: Total	Urban: Outside urbanized area: Place of 10,000 or more	Urban: Outside urbanized area: Place of 2,500 to 9,999	Rural: Total rural population	Rural: In place: Total	Rural: In place: Place of 1,000 to 2,499	Rural: In place: Place of less than 1,000	Rural: Other rural	Percent of total population: Urban: Total	Percent of total population: Urban: Inside urbanized area	Percent of total population: Rural	Percent change, 1980 to 1990: Urban	Percent change, 1980 to 1990: Rural
Nebraska—Con.																
Merrick County	8 042	2 868	–	2 868	–	2 868	5 174	2 049	–	2 049	3 125	35.7	–	64.3	–7.0	–11.7
Morrill County	5 423	–	–	–	–	–	5 423	2 937	2 777	160	2 486	–	–	100.0	–	–10.9
Nance County	4 275	–	–	–	–	–	4 275	2 691	2 534	157	1 584	–	–	100.0	–	–9.8
Nemaha County	7 980	3 443	–	3 443	–	3 443	4 537	1 983	1 110	873	2 554	43.1	–	56.9	–1.1	–7.1
Nuckolls County	5 786	–	–	–	–	–	5 786	3 832	2 397	1 435	1 954	–	–	100.0	–100.0	37.0
Otoe County	14 252	6 547	–	6 547	–	6 547	7 705	3 433	1 646	1 787	4 272	45.9	–	54.1	–8.1	–4.4
Pawnee County	3 317	–	–	–	–	–	3 317	1 696	1 008	688	1 621	–	–	100.0	–	–15.7
Perkins County	3 367	–	–	–	–	–	3 367	1 888	1 239	649	1 479	–	–	100.0	–	–7.4
Phelps County	9 715	5 671	–	5 671	–	5 671	4 044	1 396	–	1 396	2 648	58.4	–	41.6	.8	–2.4
Pierce County	7 827	–	–	–	–	–	7 827	4 119	2 948	1 171	3 708	–	–	100.0	–	–7.7
Platte County	29 820	19 480	–	19 480	19 480	–	10 340	2 482	–	2 482	7 858	65.3	–	34.7	12.4	–10.3
Polk County	5 675	–	–	–	–	–	5 675	3 155	1 241	1 914	2 520	–	–	100.0	–	–10.2
Red Willow County	11 705	8 112	–	8 112	–	8 112	3 593	1 195	–	1 195	2 398	69.3	–	30.7	–3.5	–14.7
Richardson County	9 937	4 769	–	4 769	–	4 769	5 168	2 302	1 003	1 299	2 866	48.0	–	52.0	–11.3	–13.0
Rock County	2 019	–	–	–	–	–	2 019	875	–	875	1 144	–	–	100.0	–	–15.3
Saline County	12 715	4 841	–	4 841	–	4 841	7 874	4 386	2 638	1 748	3 488	38.1	–	61.9	–.6	–4.7
Sarpy County	102 583	88 529	88 529	–	–	–	14 054	3 675	3 675	–	10 379	86.3	86.3	13.7	21.9	5.0
Saunders County	18 285	3 681	–	3 681	–	3 681	14 604	6 491	2 136	4 355	8 113	20.1	–	79.9	3.5	–3.7
Scotts Bluff County	36 025	21 657	–	21 657	13 711	7 946	14 368	4 992	1 743	3 249	9 376	60.1	–	39.9	–1.2	–12.5
Seward County	15 450	5 634	–	5 634	–	5 634	9 816	4 432	1 886	2 546	5 384	36.5	–	63.5	–1.4	–2.6
Sheridan County	6 750	–	–	–	–	–	6 750	3 656	2 930	726	3 094	–	–	100.0	–	–10.5
Sherman County	3 718	–	–	–	–	–	3 718	1 834	1 104	730	1 884	–	–	100.0	–	–12.0
Sioux County	1 549	–	–	–	–	–	1 549	291	–	291	1 258	–	–	100.0	–	–16.0
Stanton County	6 244	–	–	–	–	–	6 244	1 910	1 549	361	4 334	–	–	100.0	–	–4.7
Thayer County	6 635	–	–	–	–	–	6 635	4 440	1 765	2 675	2 195	–	–	100.0	–	–12.5
Thomas County	851	–	–	–	–	–	851	423	–	423	428	–	–	100.0	–	–12.5
Thurston County	6 936	–	–	–	–	–	6 936	3 864	1 208	2 656	3 072	–	–	100.0	–	–3.5
Valley County	5 169	–	–	–	–	–	5 169	3 288	2 481	807	1 881	–	–	100.0	–100.0	73.7
Washington County	16 607	6 860	–	6 860	–	6 860	9 747	2 508	1 178	1 330	7 239	41.3	–	58.7	6.9	7.2
Wayne County	9 364	5 142	–	5 142	–	5 142	4 222	1 076	76	1 000	3 146	54.9	–	45.1	–1.9	–8.6
Webster County	4 279	–	–	–	–	–	4 279	2 626	1 204	1 422	1 653	–	–	100.0	–	–11.9
Wheeler County	948	–	–	–	–	–	948	242	–	242	706	–	–	100.0	–	–10.6
York County	14 428	7 884	–	7 884	–	7 884	6 544	2 487	–	2 487	4 057	54.6	–	45.4	2.1	–7.5
Nevada	1 201 833	1 061 444	911 095	150 349	66 056	84 293	140 389	35 415	32 210	3 205	104 974	88.3	75.8	11.7	55.4	19.4
Churchill County	17 938	6 438	–	6 438	–	6 438	11 500	1 092	1 092	–	10 408	35.9	–	64.1	51.1	19.1
Clark County	741 459	724 338	697 348	26 990	12 343	14 647	17 121	3 035	3 035	–	14 086	97.7	94.1	2.3	63.7	–17.0
Douglas County	27 637	12 550	–	12 550	–	12 550	15 087	8 669	8 669	–	6 418	45.4	–	54.6	41.4	43.1
Elko County	33 530	20 602	–	20 602	14 736	5 866	12 928	6 391	5 483	908	6 537	61.4	–	38.6	135.2	51.9
Esmeralda County	1 344	–	–	–	–	–	1 344	–	–	–	1 344	–	–	100.0	–	73.0
Eureka County	1 547	–	–	–	–	–	1 547	–	–	–	1 547	–	–	100.0	–	29.1
Humboldt County	12 844	6 134	–	6 134	–	6 134	6 710	373	–	373	6 337	47.8	–	52.2	48.2	26.7
Lander County	6 266	3 542	–	3 542	–	3 542	2 724	–	–	–	2 724	56.5	–	43.5	28.8	105.3
Lincoln County	3 775	–	–	–	–	–	3 775	1 111	1 111	–	2 664	–	–	100.0	–	1.2
Lyon County	20 001	5 164	–	5 164	–	5 164	14 837	7 870	7 870	–	6 967	25.8	–	74.2	–	9.1
Mineral County	6 475	4 162	–	4 162	–	4 162	2 313	617	–	617	1 696	64.3	–	35.7	11.3	–6.6
Nye County	17 781	11 040	–	11 040	–	11 040	6 741	2 290	1 623	667	4 451	62.1	–	37.9	–	–25.5
Pershing County	4 336	–	–	–	–	–	4 336	2 069	2 069	–	2 267	–	–	100.0	–	27.2
Storey County	2 526	–	–	–	–	–	2 526	–	–	–	2 526	–	–	100.0	–	68.1
Washoe County	254 667	223 741	213 747	9 994	–	9 994	30 926	640	–	640	30 286	87.9	83.9	12.1	30.8	37.0
White Pine County	9 264	4 756	–	4 756	–	4 756	4 508	1 258	1 258	–	3 250	51.3	–	48.7	–2.6	37.2
Carson City	40 443	38 977	–	38 977	38 977	–	1 466	–	–	–	1 466	96.4	–	3.6	21.7	–
New Hampshire	1 109 252	565 670	339 454	226 216	140 171	86 045	543 582	35 237	35 237	–	508 345	51.0	30.6	49.0	17.8	23.5
Belknap County	49 216	16 937	–	16 937	15 380	1 557	32 279	1 654	1 654	–	30 625	34.4	–	65.6	.8	23.8
Carroll County	35 410	2 783	–	2 783	–	2 783	32 627	3 636	3 636	–	28 991	7.9	–	92.1	–	16.8
Cheshire County	70 121	24 988	–	24 988	22 430	2 558	45 133	5 719	5 719	–	39 414	35.6	–	64.4	3.5	18.8
Coos County	34 828	11 125	–	11 125	11 125	–	23 703	6 065	6 065	–	17 638	31.9	–	68.1	–15.0	7.4
Grafton County	74 929	26 907	–	26 907	11 769	15 138	48 022	5 411	5 411	–	42 611	35.9	–	64.1	3.1	21.0
Hillsborough County	336 073	223 013	208 657	14 356	–	14 356	113 060	5 451	5 451	–	107 609	66.4	62.1	33.6	20.6	23.4
Merrimack County	120 005	56 099	3 758	52 341	35 005	17 336	63 906	4 744	4 744	–	59 162	46.7	3.1	53.3	19.3	24.6
Rockingham County	245 845	108 458	52 920	55 538	30 560	24 978	137 387	1 384	1 384	–	136 003	44.1	21.5	55.9	32.7	26.5
Strafford County	104 233	77 686	74 119	3 567	–	3 567	26 547	–	–	–	26 547	74.5	71.1	25.5	15.0	48.5
Sullivan County	38 592	17 674	–	17 674	13 902	3 772	20 918	1 173	1 173	–	19 745	45.8	–	54.2	–6.7	22.2
New Jersey	7 730 188	6 910 220	6 629 540	280 680	90 230	190 450	819 968	93 593	84 036	9 557	726 375	89.4	85.8	10.6	5.4	1.6
Atlantic County	224 327	169 915	153 189	16 726	12 208	4 518	54 412	10 612	9 208	1 404	43 800	75.7	68.3	24.3	11.9	28.8
Bergen County	825 380	824 080	824 080	–	–	–	1 300	–	–	–	1 300	99.8	99.8	.2	–2.3	–43.9
Burlington County	395 066	329 174	286 132	43 042	21 634	21 408	65 892	3 817	3 817	–	62 075	83.3	72.4	16.7	10.2	3.3
Camden County	502 824	490 532	490 532	–	–	–	12 292	–	–	–	12 292	97.6	97.6	2.4	9.4	–46.8
Cape May County	95 089	63 519	21 708	41 811	–	41 811	31 570	8 686	7 985	701	22 884	66.8	22.8	33.2	21.4	5.5
Cumberland County	138 053	102 095	83 153	18 942	18 942	–	35 958	5 978	5 570	408	29 980	74.0	60.2	26.0	3.2	5.8
Essex County	778 206	778 206	778 206	–	–	–	–	–	–	–	–	100.0	100.0	–	–8.6	–

TIPSII [UPF] GPH21 CENSUS90 71583900 08/27/93 11:03 AM MACHINE: C DATA:CENSUS90*PH21TIPSDA00. 08/26/93 14:50:22 TAPE: NONE FRAME: 174
TSF:CENSUS90*92. 08/26/93 14:51:46 UTF:CENSUS90*93. 08/26/93 14:51:47 META:CENSUS90*PH21TABLES00. 08/26/93 15:23:55

Table 32. **Population by Urban and Rural Residence: 1990**—Con.

[Portions of certain cities may be classified as rural (see "Extended City" in Appendix A). For information concerning historical counts, see "User Notes." For definitions of terms and meanings of symbols, see text]

State County	Total population	Urban: Total urban population	Urban: Inside urbanized area	Urban: Outside urbanized area: Total	Urban: Outside urbanized area: Place of 10,000 or more	Urban: Outside urbanized area: Place of 2,500 to 9,999	Rural: Total rural population	Rural: In place: Total	Rural: In place: Place of 1,000 to 2,499	Rural: In place: Place of less than 1,000	Rural: Other rural	Percent of total population: Urban: Total	Percent of total population: Urban: Inside urbanized area	Percent of total population: Rural	Percent change, 1980 to 1990: Urban	Percent change, 1980 to 1990: Rural
New Jersey—Con.																
Gloucester County	230 082	192 504	188 689	3 815	–	3 815	37 578	3 141	3 141	–	34 437	83.7	82.0	16.3	20.9	–7.6
Hudson County	553 099	553 099	553 099	–	–	–	–	–	–	–	–	100.0	100.0	–	–.7	–
Hunterdon County	107 776	11 890	30	11 860	–	11 860	95 886	14 024	12 505	1 519	81 862	11.0	–	89.0	2.4	26.6
Mercer County	325 824	269 999	240 756	29 243	12 016	17 227	55 825	4 330	4 330	–	51 495	82.9	73.9	17.1	4.0	15.6
Middlesex County	671 780	644 566	644 566	–	–	–	27 214	–	–	–	27 214	95.9	95.9	4.1	11.9	36.9
Monmouth County	553 124	499 897	499 897	–	–	–	53 227	4 174	3 290	884	49 053	90.4	90.4	9.6	12.2	–7.6
Morris County	421 353	357 260	357 260	–	–	–	64 093	4 079	4 079	–	60 014	84.8	84.8	15.2	4.9	–4.6
Ocean County	433 203	344 522	320 007	24 515	–	24 515	88 681	16 115	14 375	1 740	72 566	79.5	73.9	20.5	36.9	–6.1
Passaic County	453 060	453 060	427 630	25 430	25 430	–	–	–	–	–	–	100.0	94.4	–	5.8	–100.0
Salem County	65 294	36 721	26 684	10 037	–	10 037	28 573	4 257	4 257	–	24 316	56.2	40.9	43.8	–1.2	3.9
Somerset County	240 279	193 155	193 155	–	–	–	47 124	3 461	2 111	1 350	43 663	80.4	80.4	19.6	25.9	–5.2
Sussex County	130 943	53 397	22 131	31 266	–	31 266	77 546	6 625	5 074	1 551	70 921	40.8	16.9	59.2	12.1	13.2
Union County	493 819	493 819	493 819	–	–	–	–	–	–	–	–	100.0	100.0	–	–2.0	–
Warren County	91 607	48 810	24 817	23 993	–	23 993	42 797	4 294	4 294	–	38 503	53.3	27.1	46.7	18.6	–1.1
New Mexico	1 515 069	1 105 651	649 793	455 858	279 583	176 275	409 418	90 686	58 765	31 921	318 732	73.0	42.9	27.0	17.6	12.8
Bernalillo County	480 577	459 759	459 759	–	–	–	20 818	1 695	1 355	340	19 123	95.7	95.7	4.3	13.6	38.7
Catron County	2 563	–	–	–	–	–	2 563	319	–	319	2 244	–	–	100.0	–	–5.8
Chaves County	57 849	44 654	–	44 654	44 654	–	13 195	2 195	–	2 195	11 000	77.2	–	22.8	12.5	15.5
Cibola County	23 794	8 626	–	8 626	–	8 626	15 168	6 022	1 911	4 111	9 146	36.3	–	63.7	–	–
Colfax County	12 925	7 372	–	7 372	–	7 372	5 553	2 565	1 262	1 303	2 988	57.0	–	43.0	–10.4	2.0
Curry County	42 207	34 266	–	34 266	30 954	3 312	7 941	1 738	–	1 738	6 203	81.2	–	18.8	–2.1	13.0
DeBaca County	2 252	–	–	–	–	–	2 252	1 269	1 269	–	983	–	–	100.0	–	–8.2
Dona Ana County	135 510	100 388	89 650	10 738	–	10 738	35 122	1 136	1 136	–	33 986	74.1	66.2	25.9	54.8	11.5
Eddy County	48 605	35 562	–	35 562	35 562	–	13 043	2 511	2 410	101	10 532	73.2	–	26.8	–.9	8.9
Grant County	27 676	13 281	–	13 281	10 683	2 598	14 395	3 369	3 369	–	11 026	48.0	–	52.0	2.8	8.4
Guadalupe County	4 156	–	–	–	–	–	4 156	2 896	2 263	633	1 260	–	–	100.0	–	–7.6
Harding County	987	–	–	–	–	–	987	526	–	526	461	–	–	100.0	–	–9.4
Hidalgo County	5 958	2 951	–	2 951	–	2 951	3 007	108	–	108	2 899	49.5	–	50.5	–7.6	5.4
Lea County	55 765	41 113	–	41 113	29 115	11 998	14 652	2 924	2 156	768	11 728	73.7	–	26.3	–7.7	27.8
Lincoln County	12 219	4 600	–	4 600	–	4 600	7 619	3 052	1 075	1 977	4 567	37.6	–	62.4	8.0	13.1
Los Alamos County	18 115	17 647	–	17 647	11 455	6 192	468	–	–	–	468	97.4	–	2.6	.3	–
Luna County	18 110	10 970	–	10 970	10 970	–	7 140	641	–	641	6 499	60.6	–	39.4	10.1	27.0
McKinley County	60 686	25 011	–	25 011	19 154	5 857	35 675	5 854	4 093	1 761	29 821	41.2	–	58.8	5.5	9.0
Mora County	4 264	–	–	–	–	–	4 264	319	–	319	3 945	–	–	100.0	–	1.4
Otero County	51 928	36 102	–	36 102	27 596	8 506	15 826	4 829	4 193	636	10 997	69.5	–	30.5	6.8	45.7
Quay County	10 823	6 831	–	6 831	–	6 831	3 992	1 232	–	1 232	2 760	63.1	–	36.9	1.0	4.7
Rio Arriba County	34 365	8 360	–	8 360	–	8 360	26 005	5 415	4 642	773	20 590	24.3	–	75.7	47.6	10.1
Roosevelt County	16 702	10 690	–	10 690	10 690	–	6 012	542	–	542	5 470	64.0	–	36.0	7.5	4.5
Sandoval County	63 319	46 187	37 361	8 826	–	8 826	17 132	7 722	4 469	3 253	9 410	72.9	59.0	27.1	179.5	–6.2
San Juan County	91 605	55 929	–	55 929	33 997	21 932	35 676	3 313	1 021	2 292	32 363	61.1	–	38.9	14.5	9.5
San Miguel County	25 743	14 753	–	14 753	14 753	–	10 990	1 012	1 012	–	9 978	57.3	–	42.7	3.0	30.4
Santa Fe County	98 928	71 225	63 023	8 202	–	8 202	27 703	8 250	7 099	1 151	19 453	72.0	63.7	28.0	33.9	24.9
Sierra County	9 912	6 181	–	6 181	–	6 181	3 731	456	–	456	3 275	62.4	–	37.6	18.4	15.3
Socorro County	14 764	8 129	–	8 129	–	8 129	6 635	861	–	861	5 774	55.1	–	44.9	13.3	23.0
Taos County	23 118	4 065	–	4 065	–	4 065	19 053	6 263	4 673	1 590	12 790	17.6	–	82.4	20.7	18.4
Torrance County	10 285	444	–	444	–	444	9 841	3 431	1 399	2 032	6 410	4.3	–	95.7	–	31.4
Union County	4 124	–	–	–	–	–	4 124	2 747	2 484	263	1 377	–	–	100.0	–100.0	134.7
Valencia County	45 235	30 555	–	30 555	–	30 555	14 680	5 474	5 474	–	9 206	67.5	–	32.5	10.4	–56.1
New York	17 990 455	15 164 047	14 116 042	1 048 005	468 142	579 863	2 826 408	480 157	387 683	92 474	2 346 251	84.3	78.5	15.7	2.1	4.7
Albany County	292 594	250 209	243 437	6 772	–	6 772	42 385	1 519	1 519	–	40 866	85.5	83.2	14.5	1.6	6.8
Allegany County	50 470	9 800	–	9 800	–	9 800	40 670	12 311	9 273	3 038	28 359	19.4	–	80.6	–8.7	–.8
Bronx County	1 203 789	1 203 789	1 203 789	–	–	–	–	–	–	–	–	100.0	100.0	–	3.0	–
Broome County	212 160	150 959	150 959	–	–	–	61 201	3 403	3 042	361	57 798	71.2	71.2	28.8	–3.6	7.2
Cattaraugus County	84 234	25 528	–	25 528	16 946	8 582	58 706	18 921	16 315	2 606	39 785	30.3	–	69.7	–13.6	4.6
Cayuga County	82 313	31 258	–	31 258	31 258	–	51 055	11 217	8 147	3 070	39 838	38.0	–	62.0	–4.0	7.8
Chautauqua County	141 895	74 334	–	74 334	59 106	15 228	67 561	11 559	7 261	4 298	56 002	52.4	–	47.6	–4.9	–1.8
Chemung County	95 195	69 270	66 612	2 658	–	2 658	25 925	3 759	2 248	1 511	22 166	72.8	70.0	27.2	–2.6	–2.3
Chenango County	51 768	7 613	–	7 613	–	7 613	44 155	9 241	7 851	1 390	34 914	14.7	–	85.3	–5.8	7.0
Clinton County	85 969	30 743	–	30 743	21 255	9 488	55 226	12 371	11 904	467	42 855	35.8	–	64.2	–	10.4
Columbia County	62 982	8 034	–	8 034	–	8 034	54 948	12 422	12 422	–	42 526	12.8	–	87.2	.6	6.7
Cortland County	48 963	23 277	–	23 277	19 801	3 476	25 686	5 887	5 887	–	19 799	47.5	–	52.5	–2.1	2.6
Delaware County	47 225	11 110	–	11 110	–	11 110	36 115	5 616	3 540	2 076	30 499	23.5	–	76.5	–3.9	2.4
Dutchess County	259 462	146 508	143 783	2 725	–	2 725	112 954	14 720	13 836	884	98 234	56.5	55.4	43.5	5.3	6.6
Erie County	968 532	858 933	831 286	27 647	–	27 647	109 599	13 540	13 113	427	96 059	88.7	85.8	11.3	–4.4	–6.3
Essex County	37 152	4 135	–	4 135	–	4 135	33 017	6 909	6 370	539	26 108	11.1	–	88.9	–6.0	3.9
Franklin County	46 540	14 876	–	14 876	–	14 876	31 664	1 576	–	1 576	30 088	32.0	–	68.0	–8.5	10.5
Fulton County	54 191	25 714	–	25 714	16 656	9 058	28 477	3 502	2 685	817	24 975	47.5	–	52.5	–6.0	2.5
Genesee County	60 060	21 292	–	21 292	16 310	4 982	38 768	4 824	2 921	1 903	33 944	35.5	–	64.5	–1.5	2.6
Greene County	44 739	7 479	–	7 479	–	7 479	37 260	5 387	4 493	894	31 873	16.7	–	83.3	–.3	11.7

TIPSII [UPF] GPH21 CENSUS90 71583900 08/27/93 11:03 AM MACHINE: C DATA:CENSUS90*PH211PSDA00, 08/26/93 14:50:22 TAPE: NONE FRAME: 175
TSF:CENSUS90*92. 08/26/93 14:51:46 UTF:CENSUS90*93. 08/26/93 14:51:47 META:CENSUS90*PH211TABLES00. 08/26/93 15:23:55

Table 32. **Population by Urban and Rural Residence: 1990**—Con.

[Portions of certain cities may be classified as rural (see "Extended City" in Appendix A). For information concerning historical counts, see "User Notes." For definitions of terms and meanings of symbols, see text]

State County	Total population	Urban: Total urban population	Urban: Inside urbanized area	Urban: Outside urbanized area: Total	Urban: Outside urbanized area: Place of 10,000 or more	Urban: Outside urbanized area: Place of 2,500 to 9,999	Rural: Total rural population	Rural: In place: Total	Rural: In place: Place of 1,000 to 2,499	Rural: In place: Place of less than 1,000	Rural: Other rural	Percent of total population: Urban: Total	Percent of total population: Urban: Inside urbanized area	Percent of total population: Rural	Percent change, 1980 to 1990: Urban	Percent change, 1980 to 1990: Rural
New York—Con.																
Hamilton County	5 279	–	–	–	–	–	5 279	400	–	400	4 879	–	–	100.0	–	4.9
Herkimer County	65 797	29 428	1 087	28 341	–	28 341	36 369	5 269	2 344	2 925	31 100	44.7	1.7	55.3	–9.8	6.7
Jefferson County	110 943	45 351	–	45 351	41 007	4 344	65 592	22 936	17 721	5 215	42 656	40.9	–	59.1	44.0	15.8
Kings County	2 300 664	2 300 664	2 300 664	–	–	–	–	–	–	–	–	100.0	100.0	–	3.1	–
Lewis County	26 796	3 632	–	3 632	–	3 632	23 164	4 558	–	4 558	18 606	13.6	–	86.4	8.0	6.9
Livingston County	62 372	18 286	–	18 286	–	18 286	44 086	7 613	7 208	405	36 473	29.3	–	70.7	2.9	12.4
Madison County	69 120	29 157	–	29 157	10 221	18 936	39 963	2 821	456	2 365	37 142	42.2	–	57.8	.9	10.3
Monroe County	713 968	633 618	619 653	13 965	–	13 965	80 350	5 983	5 983	–	74 367	88.7	86.8	11.3	2.2	–2.3
Montgomery County	51 981	20 714	–	20 714	20 714	–	31 267	12 581	9 963	2 618	18 686	39.8	–	60.2	–15.2	7.8
Nassau County	1 287 348	1 282 701	1 282 701	–	–	–	4 647	4 628	3 857	771	19	99.6	99.6	.4	–2.6	15.2
New York County	1 487 536	1 487 536	1 487 536	–	–	–	–	–	–	–	–	100.0	100.0	–	4.1	–
Niagara County	220 756	157 585	123 046	34 539	24 426	10 113	63 171	11 289	10 720	569	51 882	71.4	55.7	28.6	–3.5	–1.4
Oneida County	250 836	162 882	157 466	5 416	–	5 416	87 954	11 096	7 580	3 516	76 858	64.9	62.8	35.1	1.5	–5.4
Onondaga County	468 973	391 208	386 357	4 851	–	4 851	77 765	7 256	6 035	1 221	70 509	83.4	82.4	16.6	2.4	–5.0
Ontario County	95 101	24 868	–	24 868	24 868	–	70 233	12 313	10 781	1 532	57 920	26.1	–	73.9	–2.7	10.9
Orange County	307 647	181 146	71 584	109 562	24 160	85 402	126 501	15 454	14 200	1 254	111 047	58.9	23.3	41.1	23.1	12.5
Orleans County	41 846	12 549	–	12 549	–	12 549	29 297	2 843	1 890	953	26 454	30.0	–	70.0	11.2	7.7
Oswego County	121 771	38 037	2 561	35 476	32 124	3 352	83 734	10 522	6 930	3 592	73 212	31.2	2.1	68.8	14.9	3.6
Otsego County	60 517	13 954	–	13 954	13 954	–	46 563	10 818	7 903	2 915	35 745	23.1	–	76.9	–6.6	5.5
Putnam County	83 941	37 075	37 075	–	–	–	46 866	7 335	6 750	585	39 531	44.2	44.2	55.8	13.0	5.6
Queens County	1 951 598	1 951 598	1 951 598	–	–	–	–	–	–	–	–	100.0	100.0	–	3.2	–
Rensselaer County	154 429	92 758	89 268	3 490	–	3 490	61 671	8 973	7 652	1 321	52 698	60.1	57.8	39.9	–	4.2
Richmond County	378 977	378 977	378 977	–	–	–	–	–	–	–	–	100.0	100.0	–	7.6	–
Rockland County	265 475	263 803	263 803	–	–	–	1 672	–	–	–	1 672	99.4	99.4	.6	2.9	–45.5
St. Lawrence County	111 974	46 474	–	46 474	35 491	10 983	65 500	9 612	5 616	3 996	55 888	41.5	–	58.5	–1.5	–2.3
Saratoga County	181 276	90 069	52 311	37 758	24 812	12 946	91 207	8 523	7 026	1 497	82 684	49.7	28.9	50.3	26.3	10.6
Schenectady County	149 285	133 161	133 161	–	–	–	16 124	361	–	361	15 763	89.2	89.2	10.8	–.5	.2
Schoharie County	31 859	5 268	–	5 268	–	5 268	26 591	4 191	2 481	1 710	22 400	16.5	–	83.5	–.1	8.8
Schuyler County	18 662	–	–	–	–	–	18 662	5 410	4 052	1 358	13 252	–	–	100.0	–	5.5
Seneca County	33 683	12 486	–	12 486	–	12 486	21 197	1 704	–	1 704	19 493	37.1	–	62.9	–2.2	1.1
Steuben County	99 088	30 354	–	30 354	11 938	18 416	68 734	15 202	10 247	4 955	53 532	30.6	–	69.4	–4.9	2.1
Suffolk County	1 321 864	1 273 415	1 206 934	66 481	–	66 481	48 449	40 849	37 469	3 380	7 600	96.3	91.3	3.7	3.0	1.0
Sullivan County	69 277	10 725	–	10 725	–	10 725	58 552	6 228	4 645	1 583	52 324	15.5	–	84.5	1.2	7.3
Tioga County	52 337	16 675	7 446	9 229	–	9 229	35 662	3 339	1 082	2 257	32 323	31.9	14.2	68.1	20.2	–.8
Tompkins County	94 097	50 132	50 132	–	–	–	43 965	7 046	5 917	1 129	36 919	53.3	53.3	46.7	17.0	–.6
Ulster County	165 304	49 548	4 744	44 804	23 095	21 709	115 756	26 166	26 166	–	89 590	30.0	2.9	70.0	–9.8	12.2
Warren County	59 209	35 267	32 063	3 204	–	3 204	23 942	2 098	1 165	933	21 844	59.6	54.2	40.4	11.5	3.0
Washington County	59 330	21 058	15 341	5 717	–	5 717	38 272	5 539	3 867	1 672	32 733	35.5	25.9	64.5	–.6	13.9
Wayne County	89 123	17 695	–	17 695	–	17 695	71 428	9 013	8 447	566	62 415	19.9	–	80.1	–1.2	7.1
Westchester County	874 866	823 413	820 668	2 745	–	2 745	51 453	3 956	3 956	–	47 497	94.1	93.8	5.9	.3	13.6
Wyoming County	42 507	10 671	–	10 671	–	10 671	31 836	5 213	3 159	2 054	26 623	25.1	–	74.9	2.0	8.2
Yates County	22 810	5 248	–	5 248	–	5 248	17 562	2 335	1 588	747	15 227	23.0	–	77.0	.1	8.3
North Carolina	6 628 637	3 337 778	2 512 866	824 912	401 062	423 850	3 290 859	357 325	251 901	105 424	2 933 534	50.4	37.9	49.6	18.2	7.6
Alamance County	108 213	71 508	71 508	–	–	–	36 705	3 707	3 449	258	32 998	66.1	66.1	33.9	11.4	4.5
Alexander County	27 544	3 186	–	3 186	–	3 186	24 358	2 697	2 697	–	21 661	11.6	–	88.4	278.4	.8
Alleghany County	9 590	–	–	–	–	–	9 590	1 957	1 957	–	7 633	–	–	100.0	–	–
Anson County	23 474	3 645	–	3 645	–	3 645	19 829	2 816	–	2 816	17 013	15.5	–	84.5	–13.3	–7.5
Ashe County	22 209	–	–	–	–	–	22 209	2 473	2 302	171	19 736	–	–	100.0	–	–.5
Avery County	14 867	–	–	–	–	–	14 867	2 528	–	2 528	12 339	–	–	100.0	–	3.2
Beaufort County	42 283	12 967	–	12 967	–	12 967	29 316	4 275	2 269	2 006	25 041	30.7	–	69.3	54.0	–8.2
Bertie County	20 388	–	–	–	–	–	20 388	4 944	3 265	1 679	15 444	–	–	100.0	–	–3.0
Bladen County	28 663	3 704	–	3 704	–	3 704	24 959	3 779	1 821	1 958	21 180	12.9	–	87.1	4.3	–7.4
Brunswick County	50 985	6 541	2 725	3 816	–	3 816	44 444	9 961	5 229	4 732	34 483	12.8	5.3	87.2	48.5	41.7
Buncombe County	174 821	107 642	107 642	–	–	–	67 179	4 461	4 461	–	62 718	61.6	61.6	38.4	6.3	12.6
Burke County	75 744	24 260	5 261	18 999	15 085	3 914	51 484	7 281	6 492	789	44 203	32.0	6.9	68.0	–4.0	9.0
Cabarrus County	98 935	58 829	58 829	–	–	–	40 106	2 652	2 652	–	37 454	59.5	59.5	40.5	9.3	25.0
Caldwell County	70 709	27 709	–	27 709	14 192	13 517	43 000	4 104	3 692	412	38 896	39.2	–	60.8	44.2	–11.4
Camden County	5 904	29	–	29	29	–	5 875	–	–	–	5 875	.5	–	99.5	–	.8
Carteret County	52 556	12 370	–	12 370	–	12 370	40 186	9 280	8 499	781	30 906	23.5	–	76.5	51.1	22.1
Caswell County	20 693	–	–	–	–	–	20 693	2 158	1 973	185	18 535	–	–	100.0	–	–.1
Catawba County	118 412	70 412	64 653	5 759	–	5 759	48 000	1 447	–	1 447	46 553	59.5	54.6	40.5	19.9	3.3
Chatham County	38 759	4 808	–	4 808	–	4 808	33 951	2 836	2 537	299	31 115	12.4	–	87.6	8.1	17.2
Cherokee County	20 170	2 551	–	2 551	–	2 551	17 619	1 575	1 575	–	16 044	12.6	–	87.4	–	–6.9
Chowan County	13 506	5 268	–	5 268	–	5 268	8 238	–	–	–	8 238	39.0	–	61.0	–1.7	14.4
Clay County	7 155	–	–	–	–	–	7 155	279	–	279	6 876	–	–	100.0	–	8.1
Cleveland County	84 714	22 676	–	22 676	14 669	8 007	62 038	10 517	5 298	5 219	51 521	26.8	–	73.2	–4.5	3.9
Columbus County	49 587	5 078	–	5 078	–	5 078	44 509	7 417	5 403	2 014	37 092	10.2	–	89.8	–38.6	4.1
Craven County	81 613	41 910	–	41 910	37 631	4 279	39 703	8 231	5 884	2 347	31 472	51.4	–	48.6	19.0	10.9
Cumberland County	274 566	238 230	238 230	–	–	–	36 336	3 710	2 422	1 288	32 626	86.8	86.8	13.2	11.4	9.3
Currituck County	13 736	–	–	–	–	–	13 736	–	–	–	13 736	–	–	100.0	–	23.9
Dare County	22 746	4 238	–	4 238	–	4 238	18 508	7 593	6 602	991	10 915	18.6	–	81.4	–	38.4

TIPSII [UPF] GPH21 CENSUS90 71583900 08/27/93 11:03 AM MACHINE: C DATA:CENSUS90*PH211PSDA00, 08/26/93 14:50:22 TAPE: NONE FRAME: 176
TSF:CENSUS90*92, 08/26/93 14:51:46 UTF:CENSUS90*93, 08/26/93 14:51:47 META:CENSUS90*PH211TABLES00, 08/26/93 15:23:55

Table 32. **Population by Urban and Rural Residence: 1990**—Con.

[Portions of certain cities may be classified as rural (see "Extended City" in Appendix A). For information concerning historical counts, see "User Notes." For definitions of terms and meanings of symbols, see text]

State County	Total population	Urban: Total urban population	Urban: Inside urbanized area	Urban: Outside urbanized area: Total	Urban: Outside urbanized area: Place of 10,000 or more	Urban: Outside urbanized area: Place of 2,500 to 9,999	Rural: Total rural population	Rural: In place: Total	Rural: In place: Place of 1,000 to 2,499	Rural: In place: Place of less than 1,000	Rural: Other rural	Percent of total population: Urban: Total	Percent of total population: Urban: Inside urbanized area	Percent of total population: Rural	Percent change, 1980 to 1990: Urban	Percent change, 1980 to 1990: Rural
North Carolina—Con.																
Davidson County	126 677	40 125	20 167	19 958	16 581	3 377	86 552	1 292	1 292	–	85 260	31.7	15.9	68.3	6.0	14.9
Davie County	27 859	3 399	–	3 399	–	3 399	24 460	971	–	971	23 489	12.2	–	87.8	28.9	11.4
Duplin County	39 995	5 771	–	5 771	–	5 771	34 224	5 763	1 287	4 476	28 461	14.4	–	85.6	–.4	–2.7
Durham County	181 835	154 580	154 580	–	–	–	27 255	1 090	1 090	–	26 165	85.0	85.0	15.0	26.2	–10.1
Edgecombe County	56 558	28 241	17 204	11 037	11 037	–	28 317	4 961	3 236	1 725	23 356	49.9	30.4	50.1	9.8	–6.5
Forsyth County	265 878	199 706	185 664	14 042	10 836	3 206	66 172	–	–	–	66 172	75.1	69.8	24.9	9.0	9.3
Franklin County	36 414	3 037	–	3 037	–	3 037	33 377	2 518	1 615	903	30 859	8.3	–	91.7	–6.2	24.5
Gaston County	175 093	121 972	113 637	8 335	–	8 335	53 121	750	–	750	52 371	69.7	64.9	30.3	8.5	5.8
Gates County	9 305	–	–	–	–	–	9 305	308	–	308	8 997	–	–	100.0	–	4.8
Graham County	7 196	–	–	–	–	–	7 196	756	–	756	6 440	–	–	100.0	–	–.3
Granville County	38 345	12 592	–	12 592	–	12 592	25 753	2 162	1 504	658	23 591	32.8	–	67.2	6.3	16.0
Greene County	15 384	–	–	–	–	–	15 384	1 988	1 378	610	13 396	–	–	100.0	–	–4.5
Guilford County	347 420	273 229	270 175	3 054	–	3 054	74 191	7 567	7 567	–	66 624	78.6	77.8	21.4	13.4	–2.8
Halifax County	55 516	21 379	–	21 379	15 722	5 657	34 137	6 440	4 987	1 453	27 697	38.5	–	61.5	4.1	–1.8
Harnett County	67 822	15 930	3 533	12 397	–	12 397	51 892	7 861	7 861	–	44 031	23.5	5.2	76.5	16.2	13.2
Haywood County	46 942	10 548	–	10 548	–	10 548	36 394	6 505	6 320	185	29 889	22.5	–	77.5	–7.4	3.7
Henderson County	69 285	13 289	2 787	10 502	–	10 502	55 996	9 277	9 274	3	46 719	19.2	4.0	80.8	17.1	18.6
Hertford County	22 523	6 971	–	6 971	–	6 971	15 552	1 380	–	1 380	14 172	31.0	–	69.0	–11.7	.5
Hoke County	22 856	3 469	–	3 469	–	3 469	19 387	1 343	1 343	–	18 044	15.2	–	84.8	–4.4	15.7
Hyde County	5 411	–	–	–	–	–	5 411	–	–	–	5 411	–	–	100.0	–	–7.9
Iredell County	92 931	26 884	–	26 884	17 567	9 317	66 047	2 146	1 648	498	63 901	28.9	–	71.1	–1.2	19.3
Jackson County	26 846	4 029	–	4 029	–	4 029	22 817	2 318	1 809	509	20 499	15.0	–	85.0	–	–11.6
Johnston County	81 306	19 706	–	19 706	–	19 706	61 600	7 930	7 513	417	53 670	24.2	–	75.8	4.1	19.2
Jones County	9 414	–	–	–	–	–	9 414	1 439	–	1 439	7 975	–	–	100.0	–	–3.0
Lee County	41 374	14 475	–	14 475	14 475	–	26 899	973	–	973	25 926	35.0	–	65.0	–2.0	22.6
Lenoir County	57 274	28 100	–	28 100	25 295	2 805	29 174	800	253	547	28 374	49.1	–	50.9	–1.0	–7.2
Lincoln County	50 319	6 847	–	6 847	–	6 847	43 472	3 745	3 745	–	39 727	13.6	–	86.4	40.3	15.9
McDowell County	35 681	4 765	–	4 765	–	4 765	30 916	2 011	1 291	720	28 905	13.4	–	86.6	29.3	–1.7
Macon County	23 499	2 873	–	2 873	–	2 873	20 626	944	–	944	19 682	12.2	–	87.8	8.8	17.6
Madison County	16 953	–	–	–	–	–	16 953	2 898	1 611	1 287	14 055	–	–	100.0	–	.7
Martin County	25 078	5 503	–	5 503	–	5 503	19 575	4 121	1 940	2 181	15 454	21.9	–	78.1	–10.7	–1.1
Mecklenburg County	511 433	460 839	451 198	9 641	–	9 641	50 594	–	–	–	50 594	90.1	88.2	9.9	30.2	.6
Mitchell County	14 433	–	–	–	–	–	14 433	2 342	2 010	332	12 091	–	–	100.0	–	–
Montgomery County	23 346	3 404	–	3 404	–	3 404	19 942	4 343	2 820	1 523	15 599	14.6	–	85.4	26.0	.9
Moore County	59 013	16 932	–	16 932	–	16 932	42 081	7 876	3 292	4 584	34 205	28.7	–	71.3	40.6	9.4
Nash County	76 677	37 283	33 666	3 617	–	3 617	39 394	5 502	2 275	3 227	33 892	48.6	43.9	51.4	38.7	–2.2
New Hanover County	120 284	106 537	98 632	7 905	–	7 905	13 747	3 462	2 843	619	10 285	88.6	82.0	11.4	18.7	.1
Northampton County	20 798	–	–	–	–	–	20 798	6 419	3 118	3 301	14 379	–	–	100.0	–	–7.9
Onslow County	149 838	101 297	101 297	–	–	–	48 541	5 237	3 196	2 041	43 304	67.6	67.6	32.4	39.0	21.7
Orange County	93 851	55 601	51 338	4 263	–	4 263	38 250	–	–	–	38 250	59.2	54.7	40.8	25.4	16.9
Pamlico County	11 372	–	–	–	–	–	11 372	3 686	–	3 686	7 686	–	–	100.0	–	9.4
Pasquotank County	31 298	14 263	–	14 263	14 263	–	17 035	–	–	–	17 035	45.6	–	54.4	1.8	17.8
Pender County	28 855	28	–	28	–	28	28 827	3 501	1 807	1 694	25 326	.1	–	99.9	16.7	29.9
Perquimans County	10 447	–	–	–	–	–	10 447	2 606	2 105	501	7 841	–	–	100.0	–	10.1
Person County	30 180	7 332	–	7 332	–	7 332	22 848	–	–	–	22 848	24.3	–	75.7	–2.7	5.6
Pitt County	107 924	65 016	55 884	9 132	–	9 132	42 908	5 414	3 982	1 432	37 494	60.2	51.8	39.8	45.1	–5.4
Polk County	14 416	–	–	–	–	–	14 416	2 977	1 680	1 297	11 439	–	–	100.0	–	11.0
Randolph County	106 546	33 328	14 354	18 974	16 362	2 612	73 218	4 347	3 233	1 114	68 871	31.3	13.5	68.7	20.0	14.5
Richmond County	44 518	19 753	–	19 753	–	19 753	24 765	2 729	2 276	453	22 036	44.4	–	55.6	8.5	–9.2
Robeson County	105 179	22 400	–	22 400	18 601	3 799	82 779	12 476	11 112	1 364	70 303	21.3	–	78.7	–24.8	15.3
Rockingham County	86 064	27 421	–	27 421	27 421	–	58 643	5 951	5 951	–	52 692	31.9	–	68.1	–18.4	17.7
Rowan County	110 605	45 654	19 348	26 306	23 087	3 219	64 951	6 548	5 299	1 249	58 403	41.3	17.5	58.7	4.2	17.3
Rutherford County	56 918	15 132	–	15 132	–	15 132	41 786	2 604	–	2 604	39 182	26.6	–	73.4	–1.5	8.8
Sampson County	47 297	8 204	–	8 204	–	8 204	39 093	3 692	1 441	2 251	35 401	17.3	–	82.7	8.6	–7.2
Scotland County	33 754	11 643	–	11 643	11 643	–	22 111	1 523	209	1 314	20 588	34.5	–	65.5	.3	7.0
Stanly County	51 765	14 939	–	14 939	14 939	–	36 826	7 104	5 038	2 066	29 722	28.9	–	71.1	–1.1	10.2
Stokes County	37 223	4 059	–	4 059	–	4 059	33 164	1 207	1 088	119	31 957	10.9	–	89.1	–53.6	36.3
Surry County	61 704	10 876	–	10 876	–	10 876	50 828	7 340	7 340	–	43 488	17.6	–	82.4	12.5	2.1
Swain County	11 268	–	–	–	–	–	11 268	1 145	1 145	–	10 123	–	–	100.0	–	9.6
Transylvania County	25 520	5 388	–	5 388	–	5 388	20 132	385	–	385	19 747	21.1	–	78.9	1.2	11.3
Tyrrell County	3 856	–	–	–	–	–	3 856	836	–	836	3 020	–	–	100.0	–	–3.0
Union County	84 211	30 026	4 399	25 627	16 127	9 500	54 185	3 314	3 314	–	50 871	35.7	5.2	64.3	96.8	–1.7
Vance County	38 892	15 655	–	15 655	15 655	–	23 237	1 733	1 374	359	21 504	40.3	–	59.7	15.8	–
Wake County	423 380	322 251	305 925	16 326	–	16 326	101 129	4 386	2 906	1 480	96 743	76.1	72.3	23.9	49.0	19.0
Warren County	17 265	–	–	–	–	–	17 265	2 099	–	2 099	15 166	–	–	100.0	–	6.4
Washington County	13 997	4 328	–	4 328	–	4 328	9 669	1 030	–	1 030	8 639	30.9	–	69.1	–5.3	–5.5
Watauga County	36 952	12 915	–	12 915	12 915	–	24 037	1 542	1 213	329	22 495	35.0	–	65.0	26.7	11.9
Wayne County	104 666	64 811	60 230	4 581	–	4 581	39 855	3 376	1 710	1 666	36 479	61.9	57.5	38.1	3.6	15.5
Wilkes County	59 393	6 027	–	6 027	–	6 027	53 366	13 219	12 852	367	40 147	10.1	–	89.9	–6.1	2.2
Wilson County	66 061	36 930	–	36 930	36 930	–	29 131	4 985	2 189	2 796	24 146	55.9	–	44.1	7.3	1.5
Yadkin County	30 488	2 525	–	2 525	–	2 525	27 963	3 972	2 558	1 414	23 991	8.3	–	91.7	–	–1.7

TIPSII [UPF] GPH21 CENSUS90 71583900 08/27/93 11:03 AM MACHINE: C DATA:CENSUS90*PH21TIPSDA00. 08/26/93 14:50:22 TAPE: NONE FRAME: 177
TSF:CENSUS90*92. 08/26/93 14:51:46 UTF:CENSUS90*93. 08/26/93 14:51:47 META:CENSUS90*PH21TABLES00. 08/26/93 15:23:55

Table 32. **Population by Urban and Rural Residence: 1990**—Con.

[Portions of certain cities may be classified as rural (see "Extended City" in Appendix A). For information concerning historical counts, see "User Notes." For definitions of terms and meanings of symbols, see text]

State County	Total population	Urban: Total urban population	Urban: Inside urbanized area	Urban: Outside urbanized area: Total	Urban: Outside urbanized area: Place of 10,000 or more	Urban: Outside urbanized area: Place of 2,500 to 9,999	Rural: Total rural population	Rural: In place: Total	Rural: In place: Place of 1,000 to 2,499	Rural: In place: Place of less than 1,000	Rural: Other rural	Percent of total population: Urban: Total	Percent of total population: Urban: Inside urbanized area	Percent of total population: Rural	Percent change, 1980 to 1990: Urban	Percent change, 1980 to 1990: Rural
North Carolina—Con.																
Yancey County	15 419	–	–	–	–	–	15 419	1 482	1 482	–	13 937	–	–	100.0	–	3.2
North Dakota	638 800	340 339	202 334	138 005	79 343	58 662	298 461	134 333	54 448	79 885	164 128	53.3	31.7	46.7	6.9	–10.7
Adams County	3 174	–	–	–	–	–	3 174	1 885	1 574	311	1 289	–	–	100.0	–	–11.4
Barnes County	12 545	7 163	–	7 163	–	7 163	5 382	1 329	–	1 329	4 053	57.1	–	42.9	–7.9	–13.0
Benson County	7 198	–	–	–	–	–	7 198	2 849	–	2 849	4 349	–	–	100.0	–	–9.4
Billings County	1 108	–	–	–	–	–	1 108	101	–	101	1 007	–	–	100.0	–	–2.6
Bottineau County	8 011	2 598	–	2 598	–	2 598	5 413	1 675	–	1 675	3 738	32.4	–	67.6	–8.2	–15.6
Bowman County	3 596	–	–	–	–	–	3 596	2 243	1 741	502	1 353	–	–	100.0	–	–15.0
Burke County	3 002	–	–	–	–	–	3 002	1 710	–	1 710	1 292	–	–	100.0	–	–21.5
Burleigh County	60 131	51 161	51 161	–	–	–	8 970	435	–	435	8 535	85.1	85.1	14.9	12.6	–4.3
Cass County	102 874	86 413	86 413	–	–	–	16 461	7 448	1 601	5 847	9 013	84.0	84.0	16.0	20.1	1.2
Cavalier County	6 064	–	–	–	–	–	6 064	3 351	2 241	1 110	2 713	–	–	100.0	–	–20.6
Dickey County	6 107	–	–	–	–	–	6 107	3 826	3 573	253	2 281	–	–	100.0	–	–15.3
Divide County	2 899	–	–	–	–	–	2 899	1 644	1 312	332	1 255	–	–	100.0	–	–17.0
Dunn County	4 005	–	–	–	–	–	4 005	1 273	–	1 273	2 732	–	–	100.0	–	–13.4
Eddy County	2 951	–	–	–	–	–	2 951	1 876	1 604	272	1 075	–	–	100.0	–	–17.0
Emmons County	4 830	–	–	–	–	–	4 830	2 368	1 410	958	2 462	–	–	100.0	–	–17.8
Foster County	3 983	–	–	–	–	–	3 983	2 578	2 267	311	1 405	–	–	100.0	–100.0	102.2
Golden Valley County	2 108	–	–	–	–	–	2 108	1 385	1 205	180	723	–	–	100.0	–	–11.8
Grand Forks County	70 683	58 788	49 445	9 343	–	9 343	11 895	4 913	2 630	2 283	6 982	83.2	70.0	16.8	10.6	–8.1
Grant County	3 549	–	–	–	–	–	3 549	1 517	–	1 517	2 032	–	–	100.0	–	–17.0
Griggs County	3 303	–	–	–	–	–	3 303	1 684	1 247	437	1 619	–	–	100.0	–	–11.1
Hettinger County	3 445	–	–	–	–	–	3 445	1 950	1 019	931	1 495	–	–	100.0	–	–19.4
Kidder County	3 332	–	–	–	–	–	3 332	1 419	–	1 419	1 913	–	–	100.0	–	–13.1
LaMoure County	5 383	–	–	–	–	–	5 383	2 605	–	2 605	2 778	–	–	100.0	–	–16.8
Logan County	2 847	–	–	–	–	–	2 847	1 490	–	1 490	1 357	–	–	100.0	–	–18.5
McHenry County	6 528	–	–	–	–	–	6 528	3 106	–	3 106	3 422	–	–	100.0	–	–16.9
McIntosh County	4 021	–	–	–	–	–	4 021	2 597	2 223	374	1 424	–	–	100.0	–	–16.2
McKenzie County	6 383	–	–	–	–	–	6 383	2 807	1 784	1 023	3 576	–	–	100.0	–	–10.5
McLean County	10 457	–	–	–	–	–	10 457	6 484	3 036	3 448	3 973	–	–	100.0	–	–15.6
Mercer County	9 808	6 181	–	6 181	–	6 181	3 627	1 246	–	1 246	2 381	63.0	–	37.0	112.6	–44.2
Morton County	23 700	15 315	15 315	–	–	–	8 385	3 158	–	3 158	5 227	64.6	64.6	35.4	–2.2	–11.9
Mountrail County	7 021	–	–	–	–	–	7 021	4 124	2 759	1 365	2 897	–	–	100.0	–	–8.6
Nelson County	4 410	–	–	–	–	–	4 410	2 734	–	2 734	1 676	–	–	100.0	–	–15.7
Oliver County	2 381	–	–	–	–	–	2 381	826	–	826	1 555	–	–	100.0	–	–4.6
Pembina County	9 238	–	–	–	–	–	9 238	5 666	2 639	3 027	3 572	–	–	100.0	–	–11.2
Pierce County	5 052	2 909	–	2 909	–	2 909	2 143	159	–	159	1 984	57.6	–	42.4	–12.8	–24.3
Ramsey County	12 681	7 782	–	7 782	–	7 782	4 899	1 022	–	1 022	3 877	61.4	–	38.6	4.6	–12.6
Ransom County	5 921	–	–	–	–	–	5 921	3 449	2 177	1 272	2 472	–	–	100.0	–	–11.6
Renville County	3 160	–	–	–	–	–	3 160	1 759	–	1 759	1 401	–	–	100.0	–	–12.4
Richland County	18 148	8 751	–	8 751	–	8 751	9 397	3 955	1 038	2 917	5 442	48.2	–	51.8	–3.5	–7.4
Rolette County	12 772	–	–	–	–	–	12 772	6 081	3 744	2 337	6 691	–	–	100.0	–	4.9
Sargent County	4 549	–	–	–	–	–	4 549	2 402	–	2 402	2 147	–	–	100.0	–	–17.5
Sheridan County	2 148	–	–	–	–	–	2 148	801	–	801	1 347	–	–	100.0	–	–23.8
Sioux County	3 761	–	–	–	–	–	3 761	1 219	–	1 219	2 542	–	–	100.0	–	3.9
Slope County	907	–	–	–	–	–	907	168	–	168	739	–	–	100.0	–	–21.6
Stark County	22 832	16 097	–	16 097	16 097	–	6 735	2 221	–	2 221	4 514	70.5	–	29.5	1.1	–13.4
Steele County	2 420	–	–	–	–	–	2 420	984	–	984	1 436	–	–	100.0	–	–22.1
Stutsman County	22 241	15 571	–	15 571	15 571	–	6 670	1 276	–	1 276	5 394	70.0	–	30.0	–4.4	–15.3
Towner County	3 627	–	–	–	–	–	3 627	2 172	1 564	608	1 455	–	–	100.0	–	–10.5
Traill County	8 752	–	–	–	–	–	8 752	5 729	3 580	2 149	3 023	–	–	100.0	–	–9.1
Walsh County	13 840	4 840	–	4 840	–	4 840	9 000	4 005	1 725	2 280	4 995	35.0	–	65.0	–8.6	–10.7
Ward County	57 921	43 639	–	43 639	34 544	9 095	14 282	4 652	1 214	3 438	9 630	75.3	–	24.7	2.1	–8.9
Wells County	5 864	–	–	–	–	–	5 864	3 446	2 263	1 183	2 418	–	–	100.0	–100.0	31.7
Williams County	21 129	13 131	–	13 131	13 131	–	7 998	2 531	1 278	1 253	5 467	62.1	–	37.9	–1.5	–10.1
Ohio	10 847 115	8 039 409	6 656 974	1 382 435	805 119	577 316	2 807 706	456 399	283 910	172 489	2 351 307	74.1	61.4	25.9	1.5	–2.5
Adams County	25 371	3 096	–	3 096	–	3 096	22 275	6 273	5 018	1 255	16 002	12.2	–	87.8	10.9	3.4
Allen County	109 755	73 652	66 545	7 107	–	7 107	36 103	5 700	3 774	1 926	30 403	67.1	60.6	32.9	–2.4	–1.8
Ashland County	47 507	22 923	–	22 923	20 079	2 844	24 584	2 977	–	2 977	21 607	48.3	–	51.7	–1.2	7.0
Ashtabula County	99 821	52 663	–	52 663	34 874	17 789	47 158	5 428	4 100	1 328	41 730	52.8	–	47.2	–.5	–8.0
Athens County	59 549	28 472	–	28 472	21 265	7 207	31 077	6 314	2 001	4 313	24 763	47.8	–	52.2	17.1	–3.2
Auglaize County	44 585	24 939	2 076	22 863	–	22 863	19 646	2 169	–	2 169	17 477	55.9	4.7	44.1	17.5	–7.9
Belmont County	71 074	34 743	25 255	9 488	–	9 488	36 331	6 859	5 711	1 148	29 472	48.9	35.5	51.1	–12.1	–15.6
Brown County	34 966	3 627	–	3 627	–	3 627	31 339	7 743	5 074	2 669	23 596	10.4	–	89.6	4.6	10.1
Butler County	291 479	241 476	222 539	18 937	18 937	–	50 003	3 362	2 124	1 238	46 641	82.8	76.3	17.2	16.4	–2.8
Carroll County	26 521	5 128	–	5 128	–	5 128	21 393	2 212	1 112	1 100	19 181	19.3	–	80.7	–1.6	4.9

TIPSII [UPF] GPH21 CENSUS90 71583900 08/27/93 11:03 AM MACHINE: C DATA:CENSUS90*PH21TIPSDA00, 08/26/93 14:50:22 TAPE: NONE FRAME: 178
TSF:CENSUS90*92. 08/26/93 14:51:46 UTF:CENSUS90*93. 08/26/93 14:51:47 META:CENSUS90*PH21TABLES00. 08/26/93 15:23:55

Table 32. **Population by Urban and Rural Residence: 1990**—Con.

[Portions of certain cities may be classified as rural (see "Extended City" in Appendix A). For information concerning historical counts, see "User Notes." For definitions of terms and meanings of symbols, see text]

State County	Total population	Urban: Total urban population	Urban: Inside urbanized area	Urban: Outside urbanized area: Total	Urban: Outside urbanized area: Place of 10,000 or more	Urban: Outside urbanized area: Place of 2,500 to 9,999	Rural: Total rural population	Rural: In place: Total	Rural: In place: Place of 1,000 to 2,499	Rural: In place: Place of less than 1,000	Rural: Other rural	Percent of total population: Urban: Total	Percent of total population: Urban: Inside urbanized area	Percent of total population: Rural	Percent change, 1980 to 1990: Urban	Percent change, 1980 to 1990: Rural
Ohio—Con.																
Champaign County	36 019	11 353	–	11 353	11 353	–	24 666	5 826	4 805	1 021	18 840	31.5	–	68.5	5.5	7.8
Clark County	147 548	105 918	89 943	15 975	–	15 975	41 630	5 599	3 239	2 360	36 031	71.8	61.0	28.2	1.9	–10.2
Clermont County	150 187	79 745	79 745	–	–	–	70 442	11 774	9 856	1 918	58 668	53.1	53.1	46.9	50.9	–6.9
Clinton County	35 415	18 067	–	18 067	11 199	6 868	17 348	2 454	–	2 454	14 894	51.0	–	49.0	10.0	–4.5
Columbiana County	108 276	43 578	–	43 578	25 887	17 691	64 698	11 056	9 768	1 288	53 642	40.2	–	59.8	–14.0	2.9
Coshocton County	35 427	12 193	–	12 193	12 193	–	23 234	3 556	2 129	1 427	19 678	34.4	–	65.6	–9.0	2.7
Crawford County	47 870	30 280	–	30 280	25 355	4 925	17 590	1 725	1 057	668	15 865	63.3	–	36.7	–3.0	–6.7
Cuyahoga County	1 412 140	1 409 786	1 407 278	2 508	–	2 508	2 354	648	–	648	1 706	99.8	99.7	.2	–5.6	–54.5
Darke County	53 619	12 863	–	12 863	12 863	–	40 756	13 121	8 461	4 660	27 635	24.0	–	76.0	–1.0	–3.2
Defiance County	39 350	20 432	–	20 432	16 768	3 664	18 918	1 159	–	1 159	17 759	51.9	–	48.1	–1.5	–1.7
Delaware County	66 929	30 168	10 138	20 030	20 030	–	36 761	3 897	3 105	792	32 864	45.1	15.1	54.9	57.4	6.0
Erie County	76 779	49 865	6 735	43 130	29 764	13 366	26 914	4 693	2 176	2 517	22 221	64.9	8.8	35.1	–1.8	–6.8
Fairfield County	103 461	50 332	7 209	43 123	34 507	8 616	53 129	8 141	3 480	4 661	44 988	48.6	7.0	51.4	16.8	5.0
Fayette County	27 466	12 983	–	12 983	12 983	–	14 483	2 350	1 281	1 069	12 133	47.3	–	52.7	2.4	–2.0
Franklin County	961 437	931 415	925 977	5 438	–	5 438	30 022	2 134	1 621	513	27 888	96.9	96.3	3.1	11.9	–17.6
Fulton County	38 498	15 989	–	15 989	–	15 989	22 509	2 370	1 248	1 122	20 139	41.5	–	58.5	1.5	2.3
Gallia County	30 954	4 831	–	4 831	–	4 831	26 123	2 111	–	2 111	24 012	15.6	–	84.4	–13.4	6.5
Geauga County	81 129	12 803	8 357	4 446	–	4 446	68 326	5 836	5 325	511	62 490	15.8	10.3	84.2	12.6	8.3
Greene County	136 731	111 192	76 706	34 486	24 664	9 822	25 539	4 838	3 993	845	20 701	81.3	56.1	18.7	4.8	8.1
Guernsey County	39 024	11 748	–	11 748	11 748	–	27 276	5 128	2 435	2 693	22 148	30.1	–	69.9	–27.2	5.4
Hamilton County	866 228	838 745	831 227	7 518	–	7 518	27 483	1 301	1 301	–	26 182	96.8	96.0	3.2	–.2	–16.7
Hancock County	65 536	38 955	–	38 955	38 794	161	26 581	5 921	2 811	3 110	20 660	59.4	–	40.6	–.3	4.2
Hardin County	31 111	13 769	–	13 769	–	13 769	17 342	4 823	1 594	3 229	12 519	44.3	–	55.7	–3.5	–6.0
Harrison County	16 085	3 439	–	3 439	–	3 439	12 646	4 051	–	4 051	8 595	21.4	–	78.6	–15.3	–10.3
Henry County	29 108	8 884	–	8 884	–	8 884	20 224	6 344	4 250	2 094	13 880	30.5	–	69.5	3.1	2.3
Highland County	35 728	11 407	–	11 407	–	11 407	24 321	3 199	2 275	924	21 122	31.9	–	68.1	.1	10.1
Hocking County	25 533	6 725	–	6 725	–	6 725	18 808	1 104	–	1 104	17 704	26.3	–	73.7	2.6	6.0
Holmes County	32 849	3 122	–	3 122	–	3 122	29 727	1 740	–	1 740	27 987	9.5	–	90.5	–5.8	13.9
Huron County	56 240	27 493	–	27 493	14 731	12 762	28 747	5 612	4 160	1 452	23 135	48.9	–	51.1	14.4	–6.0
Jackson County	30 230	12 193	–	12 193	–	12 193	18 037	2 384	1 831	553	15 653	40.3	–	59.7	–3.9	.8
Jefferson County	80 298	44 982	38 855	6 127	–	6 127	35 316	8 870	2 275	6 595	26 446	56.0	48.4	44.0	–12.5	–12.1
Knox County	47 473	14 550	–	14 550	14 550	–	32 923	7 249	6 857	392	25 674	30.6	–	69.4	1.6	2.9
Lake County	215 499	193 659	184 960	8 699	–	8 699	21 840	4 941	3 489	1 452	16 899	89.9	85.8	10.1	1.6	–1.3
Lawrence County	61 834	33 791	33 791	–	–	–	28 043	346	–	346	27 697	54.6	54.6	45.4	1.3	–8.0
Licking County	128 300	69 594	55 972	13 622	–	13 622	58 706	12 542	9 807	2 735	46 164	54.2	43.6	45.8	12.0	–.2
Logan County	42 310	12 142	–	12 142	12 142	–	30 168	9 271	5 504	3 767	20 897	28.7	–	71.3	2.1	10.6
Lorain County	271 126	234 124	218 449	15 675	–	15 675	37 002	3 274	2 785	489	33 728	86.4	80.6	13.6	.3	–10.7
Lucas County	462 361	438 096	430 872	7 224	–	7 224	24 265	264	–	264	24 001	94.8	93.2	5.2	–1.2	–14.2
Madison County	37 068	12 312	–	12 312	–	12 312	24 756	4 851	4 183	668	19 905	33.2	–	66.8	7.9	14.6
Mahoning County	264 806	222 426	217 493	4 933	72	4 861	42 380	3 869	3 457	412	38 511	84.0	82.1	16.0	–7.4	–13.8
Marion County	64 274	34 075	–	34 075	34 075	–	30 199	3 982	1 148	2 834	26 217	53.0	–	47.0	–8.0	–2.4
Medina County	122 354	70 027	47 644	22 383	19 231	3 152	52 327	4 719	1 810	2 909	47 608	57.2	38.9	42.8	12.2	3.1
Meigs County	22 987	2 725	–	2 725	–	2 725	20 262	4 284	2 259	2 025	15 978	11.9	–	88.1	–52.2	12.9
Mercer County	39 443	13 985	–	13 985	–	13 985	25 458	5 814	4 339	1 475	19 644	35.5	–	64.5	4.7	1.9
Miami County	93 182	54 078	5 358	48 720	40 090	8 630	39 104	4 001	2 177	1 824	35 103	58.0	5.8	42.0	4.2	1.6
Monroe County	15 497	2 832	–	2 832	–	2 832	12 665	1 686	–	1 686	10 979	18.3	–	81.7	–10.0	–11.0
Montgomery County	573 809	544 943	531 083	13 860	–	13 860	28 866	2 374	–	2 374	26 492	95.0	92.6	5.0	1.3	–14.6
Morgan County	14 194	–	–	–	–	–	14 194	3 377	1 804	1 573	10 817	–	–	100.0	–	–.3
Morrow County	27 749	2 846	–	2 846	–	2 846	24 903	3 463	1 770	1 693	21 440	10.3	–	89.7	–2.2	5.7
Muskingum County	82 068	26 778	–	26 778	26 778	–	55 290	13 144	11 788	1 356	42 146	32.6	–	67.4	–6.6	1.1
Noble County	11 336	–	–	–	–	–	11 336	2 766	1 786	980	8 570	–	–	100.0	–	.2
Ottawa County	40 029	9 888	145	9 743	–	9 743	30 141	5 196	3 596	1 600	24 945	24.7	.4	75.3	–.1	–.1
Paulding County	20 488	2 605	–	2 605	–	2 605	17 883	5 408	2 921	2 487	12 475	12.7	–	87.3	–5.4	–3.6
Perry County	31 557	7 718	–	7 718	–	7 718	23 839	6 653	2 372	4 281	17 186	24.5	–	75.5	–2.9	3.3
Pickaway County	48 255	11 666	–	11 666	11 666	–	36 589	7 296	3 541	3 755	29 293	24.2	–	75.8	–.3	14.5
Pike County	24 249	4 477	–	4 477	–	4 477	19 772	2 053	1 717	336	17 719	18.5	–	81.5	–2.7	8.6
Portage County	142 585	79 562	63 464	16 098	–	16 098	63 023	4 522	4 522	–	58 501	55.8	44.5	44.2	10.4	–1.2
Preble County	40 113	7 396	–	7 396	–	7 396	32 717	9 935	7 055	2 880	22 782	18.4	–	81.6	8.1	4.2
Putnam County	33 819	3 999	–	3 999	–	3 999	29 820	11 046	6 657	4 389	18 774	11.8	–	88.2	3.2	2.4
Richland County	126 137	86 094	76 521	9 573	–	9 573	40 043	5 057	2 581	2 476	34 986	68.3	60.7	31.7	–2.8	–6.0
Ross County	69 330	21 923	–	21 923	21 923	–	47 407	5 581	3 465	2 116	41 826	31.6	–	68.4	–6.4	14.0
Sandusky County	61 963	33 322	–	33 322	17 648	15 674	28 641	5 224	4 204	1 020	23 417	53.8	–	46.2	9.6	–12.9
Scioto County	80 327	34 057	–	34 057	22 676	11 381	46 270	6 936	5 841	1 095	39 334	42.4	–	57.6	–17.7	7.2
Seneca County	59 733	29 452	–	29 452	29 452	–	30 281	4 285	731	3 554	25 996	49.3	–	50.7	–4.4	–2.6
Shelby County	44 915	18 710	–	18 710	18 710	–	26 205	6 175	4 944	1 231	20 030	41.7	–	58.3	6.0	3.0
Stark County	367 585	286 662	256 975	29 687	23 304	6 383	80 923	9 578	7 803	1 775	71 345	78.0	69.9	22.0	2.5	–18.3
Summit County	514 990	485 563	477 351	8 212	–	8 212	29 427	3 478	2 183	1 295	25 949	94.3	92.7	5.7	1.7	–37.6
Trumbull County	227 813	164 299	150 363	13 936	–	13 936	63 514	5 853	4 970	883	57 661	72.1	66.0	27.9	–4.6	–8.9
Tuscarawas County	84 090	39 925	–	39 925	27 027	12 898	44 165	10 580	5 283	5 297	33 585	47.5	–	52.5	–5.3	4.1
Union County	31 969	9 660	4	9 656	–	9 656	22 309	4 424	3 162	1 262	17 885	30.2	–	69.8	30.3	.8

TIPSII [UPF] GPH21 CENSUS90 71583900 08/27/93 11:03 AM MACHINE: C DATA:CENSUS90*PH211IPSDA00, 08/26/93 14:50:22 TAPE: NONE FRAME: 179
TSF:CENSUS90*92. 08/26/93 14:51:46 UTF:CENSUS90*93. 08/26/93 14:51:47 META:CENSUS90*PH211TABLES00. 08/26/93 15:23:55

Table 32. **Population by Urban and Rural Residence: 1990**—Con.

[Portions of certain cities may be classified as rural (see "Extended City" in Appendix A). For information concerning historical counts, see "User Notes." For definitions of terms and meanings of symbols, see text]

State County	Total population	Urban: Total urban population	Urban: Inside urbanized area	Urban: Outside urbanized area: Total	Urban: Outside urbanized area: Place of 10,000 or more	Urban: Outside urbanized area: Place of 2,500 to 9,999	Rural: Total rural population	Rural: In place: Total	Rural: In place: Place of 1,000 to 2,499	Rural: In place: Place of less than 1,000	Rural: Other rural	Percent of total population: Urban: Total	Percent of total population: Urban: Inside urbanized area	Percent of total population: Rural	Percent change, 1980 to 1990: Urban	Percent change, 1980 to 1990: Rural
Ohio—Con.																
Van Wert County	30 464	14 083	–	14 083	10 891	3 192	16 381	3 899	1 200	2 699	12 482	46.2	–	53.8	–2.0	1.8
Vinton County	11 098	–	–	–	–	–	11 098	2 863	1 541	1 322	8 235	–	–	100.0	–	–4.2
Warren County	113 909	72 127	58 978	13 149	10 453	2 696	41 782	5 697	4 709	988	36 085	63.3	51.8	36.7	36.4	–10.0
Washington County	62 254	24 602	6 840	17 762	15 026	2 736	37 652	3 384	2 446	938	34 268	39.5	11.0	60.5	–6.7	–.6
Wayne County	101 461	38 745	2 805	35 940	22 191	13 749	62 716	10 504	7 697	2 807	52 212	38.2	2.8	61.8	9.3	1.2
Williams County	36 956	12 647	–	12 647	–	12 647	24 309	7 634	6 328	1 306	16 675	34.2	–	65.8	2.7	1.0
Wood County	113 269	71 680	39 321	32 359	29 220	3 139	41 589	11 455	4 088	7 367	30 134	63.3	34.7	36.7	16.2	–9.0
Wyandot County	22 254	9 590	–	9 590	–	9 590	12 664	2 664	–	2 664	10 000	43.1	–	56.9	–.5	–2.7
Oklahoma	3 145 585	2 130 139	1 354 343	775 796	468 855	306 941	1 015 446	275 287	146 931	128 356	740 159	67.7	43.1	32.3	4.7	2.5
Adair County	18 421	2 663	–	2 663	–	2 663	15 758	1 677	1 374	303	14 081	14.5	–	85.5	–	–15.2
Alfalfa County	6 416	–	–	–	–	–	6 416	4 446	2 830	1 616	1 970	–	–	100.0	–	–9.3
Atoka County	12 778	3 298	–	3 298	–	3 298	9 480	858	–	858	8 622	25.8	–	74.2	–3.3	1.5
Beaver County	6 023	–	–	–	–	–	6 023	2 250	1 584	666	3 773	–	–	100.0	–	–11.5
Beckham County	18 812	13 309	–	13 309	10 428	2 881	5 503	1 414	1 083	331	4 089	70.7	–	29.3	4.3	–15.2
Blaine County	11 470	3 408	–	3 408	–	3 408	8 062	4 040	2 581	1 459	4 022	29.7	–	70.3	–17.7	–13.3
Bryan County	32 089	12 618	–	12 618	12 618	–	19 471	5 688	2 579	3 109	13 783	39.3	–	60.7	5.4	4.9
Caddo County	29 550	6 586	–	6 586	–	6 586	22 964	9 182	5 489	3 693	13 782	22.3	–	77.7	3.3	–6.4
Canadian County	74 409	63 618	46 982	16 636	14 791	1 845	10 791	1 995	1 435	560	8 796	85.5	63.1	14.5	47.5	–19.1
Carter County	42 919	28 514	–	28 514	22 573	5 941	14 405	3 496	1 639	1 857	10 909	66.4	–	33.6	–7.5	12.7
Cherokee County	34 049	10 398	–	10 398	10 398	–	23 651	532	–	532	23 119	30.5	–	69.5	7.1	12.8
Choctaw County	15 302	5 978	–	5 978	–	5 978	9 324	1 516	–	1 516	7 808	39.1	–	60.9	–16.6	–7.0
Cimarron County	3 301	–	–	–	–	–	3 301	1 963	1 509	454	1 338	–	–	100.0	–	–9.5
Cleveland County	174 253	153 843	149 109	4 734	–	4 734	20 410	3 652	3 619	33	16 758	88.3	85.6	11.7	36.0	1.7
Coal County	5 780	–	–	–	–	–	5 780	2 813	1 895	918	2 967	–	–	100.0	–	–4.3
Comanche County	111 486	92 634	92 634	–	–	–	18 852	7 088	3 253	3 835	11 764	83.1	83.1	16.9	–3.6	15.5
Cotton County	6 651	2 519	–	2 519	–	2 519	4 132	1 846	1 223	623	2 286	37.9	–	62.1	–9.3	–9.4
Craig County	14 104	5 804	–	5 804	–	5 804	8 300	1 208	–	1 208	7 092	41.2	–	58.8	–13.9	.3
Creek County	60 915	25 984	163	25 821	18 074	7 747	34 931	6 501	2 757	3 744	28 430	42.7	.3	57.3	4.4	2.4
Custer County	26 897	19 420	–	19 420	10 124	9 296	7 477	2 868	1 246	1 622	4 609	72.2	–	27.8	5.3	–1.1
Delaware County	28 070	4 020	–	4 020	–	4 020	24 050	4 671	2 220	2 451	19 379	14.3	–	85.7	19.0	16.9
Dewey County	5 551	–	–	–	–	–	5 551	3 001	1 031	1 970	2 550	–	–	100.0	–	–6.3
Ellis County	4 497	–	–	–	–	–	4 497	2 773	1 454	1 319	1 724	–	–	100.0	–	–19.6
Garfield County	56 735	44 996	–	44 996	44 996	–	11 739	5 961	1 322	4 639	5 778	79.3	–	20.7	–11.1	–3.9
Garvin County	26 605	9 097	–	9 097	–	9 097	17 508	6 264	5 058	1 206	11 244	34.2	–	65.8	–22.5	8.6
Grady County	41 747	17 544	–	17 544	14 988	2 556	24 203	5 528	3 662	1 866	18 675	42.0	–	58.0	–7.1	17.4
Grant County	5 689	–	–	–	–	–	5 689	3 627	1 172	2 455	2 062	–	–	100.0	–	–12.7
Greer County	6 559	3 344	–	3 344	–	3 344	3 215	1 986	1 844	142	1 229	51.0	–	49.0	–12.8	.6
Harmon County	3 793	2 584	–	2 584	–	2 584	1 209	237	–	237	972	68.1	–	31.9	–12.6	–22.5
Harper County	4 063	–	–	–	–	–	4 063	2 677	2 581	96	1 386	–	–	100.0	–	–13.8
Haskell County	10 940	2 574	–	2 574	–	2 574	8 366	1 764	–	1 764	6 602	23.5	–	76.5	–2.1	–.2
Hughes County	13 023	4 792	–	4 792	–	4 792	8 231	2 679	1 427	1 252	5 552	36.8	–	63.2	–12.4	–7.2
Jackson County	28 764	21 910	–	21 910	21 910	–	6 854	3 088	–	3 088	3 766	76.2	–	23.8	–5.2	–5.5
Jefferson County	7 010	–	–	–	–	–	7 010	5 245	3 338	1 907	1 765	–	–	100.0	–	–14.3
Johnston County	10 032	3 116	–	3 116	–	3 116	6 916	1 939	–	1 939	4 977	31.1	–	68.9	–3.0	–3.2
Kay County	48 056	37 024	–	37 024	26 359	10 665	11 032	2 902	2 168	734	8 130	77.0	–	23.0	–3.0	–5.6
Kingfisher County	13 212	4 095	–	4 095	–	4 095	9 117	3 560	2 736	824	5 557	31.0	–	69.0	–3.5	–8.3
Kiowa County	11 347	4 305	–	4 305	–	4 305	7 042	4 462	2 705	1 757	2 580	37.9	–	62.1	–9.1	–11.7
Latimer County	10 333	3 092	–	3 092	–	3 092	7 241	608	–	608	6 633	29.9	–	70.1	3.2	5.8
Le Flore County	43 270	14 687	2 393	12 294	–	12 294	28 583	9 442	4 971	4 471	19 141	33.9	5.5	66.1	–4.1	12.6
Lincoln County	29 216	5 137	–	5 137	–	5 137	24 079	7 190	3 311	3 879	16 889	17.6	–	82.4	–15.3	17.3
Logan County	29 011	11 939	1 421	10 518	10 518	–	17 072	3 916	2 707	1 209	13 156	41.2	4.9	58.8	.2	14.0
Love County	8 157	–	–	–	–	–	8 157	2 697	2 306	391	5 460	–	–	100.0	–	9.2
McClain County	22 795	8 086	–	8 086	–	8 086	14 709	4 377	1 916	2 461	10 332	35.5	–	64.5	4.8	17.0
McCurtain County	33 433	10 918	–	10 918	–	10 918	22 515	2 475	–	2 475	20 040	32.7	–	67.3	–5.8	–8.3
McIntosh County	16 779	5 942	–	5 942	–	5 942	10 837	331	–	331	10 506	35.4	–	64.6	–10.1	21.1
Major County	8 055	2 936	–	2 936	–	2 936	5 119	1 176	–	1 176	3 943	36.4	–	63.6	–12.9	–5.2
Marshall County	10 829	3 069	–	3 069	–	3 069	7 760	1 950	1 237	713	5 810	28.3	–	71.7	–3.3	5.2
Mayes County	33 366	8 327	–	8 327	–	8 327	25 039	6 604	4 250	2 354	18 435	25.0	–	75.0	–1.8	5.3
Murray County	12 042	7 367	–	7 367	–	7 367	4 675	215	–	215	4 460	61.2	–	38.8	–11.2	21.5
Muskogee County	68 078	40 958	–	40 958	37 599	3 359	27 120	7 092	3 622	3 470	20 028	60.2	–	39.8	2.4	.7
Noble County	11 045	4 978	–	4 978	–	4 978	6 067	1 796	–	1 796	4 271	45.1	–	54.9	–14.1	5.0
Nowata County	9 992	3 896	–	3 896	–	3 896	6 096	1 687	–	1 687	4 409	39.0	–	61.0	–8.8	–15.5
Okfuskee County	11 551	3 085	–	3 085	–	3 085	8 466	2 703	1 112	1 591	5 763	26.7	–	73.3	–8.8	9.3
Oklahoma County	599 611	586 849	586 849	–	–	–	12 762	1 880	1 560	320	10 882	97.9	97.9	2.1	5.6	–5.1
Okmulgee County	36 490	19 313	–	19 313	13 441	5 872	17 177	3 888	2 366	1 522	13 289	52.9	–	47.1	–14.9	4.3
Osage County	41 645	13 185	6 005	7 180	4	7 176	28 460	9 820	7 577	2 243	18 640	31.7	14.4	68.3	–15.4	19.8
Ottawa County	30 561	13 142	–	13 142	13 142	–	17 419	8 016	4 140	3 876	9 403	43.0	–	57.0	–21.7	8.3
Pawnee County	15 575	3 156	–	3 156	–	3 156	12 419	3 994	2 204	1 790	8 425	20.3	–	79.7	6.2	.7
Payne County	61 507	43 961	–	43 961	36 676	7 285	17 546	4 186	3 317	869	13 360	71.5	–	28.5	–4.4	6.7

TIPSII [UPF] GPH21 CENSUS90 71583900 08/27/93 11:03 AM MACHINE: C DATA:CENSUS90*PH211PSDA00, 08/26/93 14:50:22 TAPE: NONE FRAME: 180
TSF:CENSUS90*92, 08/26/93 14:51:46 UTF:CENSUS90*93, 08/26/93 14:51:47 META:CENSUS90*PH211TABLES00, 08/26/93 15:23:55

Table 32. **Population by Urban and Rural Residence: 1990**—Con.

[Portions of certain cities may be classified as rural (see "Extended City" in Appendix A). For information concerning historical counts, see "User Notes." For definitions of terms and meanings of symbols, see text]

State County	Total population	Urban: Total urban population	Urban: Inside urbanized area	Urban: Outside urbanized area: Total	Urban: Outside urbanized area: Place of 10,000 or more	Urban: Outside urbanized area: Place of 2,500 to 9,999	Rural: Total rural population	Rural: In place: Total	Rural: In place: Place of 1,000 to 2,499	Rural: In place: Place of less than 1,000	Rural: Other rural	Percent of total population: Urban: Total	Percent of total population: Urban: Inside urbanized area	Percent of total population: Rural	Percent change, 1980 to 1990: Urban	Percent change, 1980 to 1990: Rural
Oklahoma—Con.																
Pittsburg County	40 581	16 370	–	16 370	16 370	–	24 211	10 825	6 849	3 976	13 386	40.3	–	59.7	–5.1	4.0
Pontotoc County	34 119	15 820	–	15 820	15 820	–	18 299	3 393	–	3 393	14 906	46.4	–	53.6	–.5	9.6
Pottawatomie County	58 760	32 670	64	32 606	25 271	7 335	26 090	6 509	4 381	2 128	19 581	55.6	.1	44.4	–8.5	33.5
Pushmataha County	10 997	2 524	–	2 524	–	2 524	8 473	981	–	981	7 492	23.0	–	77.0	–15.6	–3.5
Roger Mills County	4 147	–	–	–	–	–	4 147	1 772	–	1 772	2 375	–	–	100.0	–	–13.6
Rogers County	55 170	16 925	3 557	13 368	13 368	–	38 245	4 201	3 076	1 125	34 044	30.7	6.4	69.3	18.4	19.0
Seminole County	25 412	11 121	–	11 121	–	11 121	14 291	2 812	1 844	968	11 479	43.8	–	56.2	–21.0	6.6
Sequoyah County	33 828	10 234	223	10 011	–	10 011	23 594	5 123	3 895	1 228	18 471	30.3	.7	69.7	11.0	9.6
Stephens County	42 299	26 148	–	26 148	21 732	4 416	16 151	5 131	3 166	1 965	11 020	61.8	–	38.2	–5.0	1.7
Texas County	16 419	7 803	–	7 803	–	7 803	8 616	4 562	2 616	1 946	4 054	47.5	–	52.5	–8.1	–6.7
Tillman County	10 384	5 221	–	5 221	–	5 221	5 163	3 056	2 267	789	2 107	50.3	–	49.7	–15.1	–17.3
Tulsa County	503 341	481 175	456 204	24 971	11 063	13 908	22 166	1 162	122	1 040	21 004	95.6	90.6	4.4	8.4	–16.8
Wagoner County	47 883	21 792	8 739	13 053	–	13 053	26 091	2 767	1 121	1 646	23 324	45.5	18.3	54.5	44.2	–2.2
Washington County	48 066	37 578	–	37 578	34 252	3 326	10 488	1 925	–	1 925	8 563	78.2	–	21.8	–1.4	4.9
Washita County	11 441	2 905	–	2 905	–	2 905	8 536	4 435	1 027	3 408	4 101	25.4	–	74.6	–12.0	–18.7
Woods County	9 103	5 495	–	5 495	–	5 495	3 608	1 468	–	1 468	2 140	60.4	–	39.6	–14.4	–19.9
Woodward County	18 976	12 340	–	12 340	12 340	–	6 636	1 725	1 157	568	4 911	65.0	–	35.0	–9.3	–12.2
Oregon	2 842 321	2 003 271	1 420 059	583 212	310 241	272 971	839 050	134 454	88 322	46 132	704 596	70.5	50.0	29.5	12.0	–.7
Baker County	15 317	9 140	–	9 140	–	9 140	6 177	1 605	–	1 605	4 572	59.7	–	40.3	–3.5	–7.3
Benton County	70 811	52 086	–	52 086	44 778	7 308	18 725	1 002	–	1 002	17 723	73.6	–	26.4	8.2	–6.7
Clackamas County	278 850	182 031	158 149	23 882	–	23 882	96 819	4 368	4 250	118	92 451	65.3	56.7	34.7	19.3	8.4
Clatsop County	33 301	18 109	–	18 109	10 069	8 040	15 192	2 837	2 248	589	12 355	54.4	–	45.6	19.2	–12.2
Columbia County	37 557	13 202	2 138	11 064	–	11 064	24 355	4 503	4 440	63	19 852	35.2	5.7	64.8	10.6	2.7
Coos County	60 273	31 523	–	31 523	15 076	16 447	28 750	6 978	6 296	682	21 772	52.3	–	47.7	–.1	–11.5
Crook County	14 111	5 355	–	5 355	–	5 355	8 756	–	–	–	8 756	37.9	–	62.1	1.5	12.0
Curry County	19 327	4 400	–	4 400	–	4 400	14 927	4 714	4 714	–	10 213	22.8	–	77.2	–29.5	38.8
Deschutes County	74 958	27 632	–	27 632	20 469	7 163	47 326	5 463	4 784	679	41 863	36.9	–	63.1	16.5	23.2
Douglas County	94 649	49 176	–	49 176	17 032	32 144	45 473	6 015	3 373	2 642	39 458	52.0	–	48.0	22.2	–15.0
Gilliam County	1 717	–	–	–	–	–	1 717	1 071	–	1 071	646	–	–	100.0	–	–16.5
Grant County	7 853	–	–	–	–	–	7 853	4 893	2 953	1 940	2 960	–	–	100.0	–	–4.3
Harney County	7 060	2 913	–	2 913	–	2 913	4 147	1 452	1 452	–	2 695	41.3	–	58.7	–18.6	–12.4
Hood River County	16 903	4 632	–	4 632	–	4 632	12 271	930	–	930	11 341	27.4	–	72.6	7.0	6.6
Jackson County	146 389	95 381	66 974	28 407	16 234	12 173	51 008	6 222	5 006	1 216	44 786	65.2	45.8	34.8	22.0	–6.0
Jefferson County	13 676	3 443	–	3 443	–	3 443	10 233	3 307	2 287	1 020	6 926	25.2	–	74.8	–	–11.8
Josephine County	62 649	25 172	–	25 172	17 488	7 684	37 477	1 126	1 126	–	36 351	40.2	–	59.8	9.7	4.3
Klamath County	57 702	36 328	–	36 328	36 328	–	21 374	2 558	–	2 558	18 816	63.0	–	37.0	–.4	–5.6
Lake County	7 186	2 526	–	2 526	–	2 526	4 660	350	–	350	4 310	35.2	–	64.8	–8.8	–2.1
Lane County	282 912	211 008	189 192	21 816	–	21 816	71 904	5 338	3 512	1 826	66 566	74.6	66.9	25.4	4.9	–3.0
Lincoln County	38 889	17 503	–	17 503	–	17 503	21 386	6 688	4 359	2 329	14 698	45.0	–	55.0	8.5	11.8
Linn County	91 227	47 241	–	47 241	40 391	6 850	43 986	9 705	5 670	4 035	34 281	51.8	–	48.2	7.7	–3.6
Malheur County	26 038	12 021	–	12 021	–	12 021	14 017	1 986	1 491	495	12 031	46.2	–	53.8	3.0	–7.9
Marion County	228 483	170 442	143 614	26 828	13 404	13 424	58 041	11 862	8 416	3 446	46 179	74.6	62.9	25.4	15.0	2.8
Morrow County	7 625	–	–	–	–	–	7 625	4 077	2 799	1 278	3 548	–	–	100.0	–	1.4
Multnomah County	583 887	572 664	572 664	–	–	–	11 223	–	–	–	11 223	98.1	98.1	1.9	3.9	–.5
Polk County	49 541	33 600	13 465	20 135	–	20 135	15 941	1 341	523	818	14 600	67.8	27.2	32.2	14.7	.3
Sherman County	1 918	–	–	–	–	–	1 918	1 121	–	1 121	797	–	–	100.0	–	–11.7
Tillamook County	21 570	4 001	–	4 001	–	4 001	17 569	3 954	1 027	2 927	13 615	18.5	–	81.5	.5	2.2
Umatilla County	59 249	33 745	–	33 745	25 166	8 579	25 504	6 435	3 046	3 389	19 069	57.0	–	43.0	4.8	–4.3
Union County	23 598	11 766	–	11 766	11 766	–	11 832	5 494	3 433	2 061	6 338	49.9	–	50.1	3.6	–5.8
Wallowa County	6 911	–	–	–	–	–	6 911	3 957	2 978	979	2 954	–	–	100.0	–	–5.0
Wasco County	21 683	14 306	–	14 306	11 060	3 246	7 377	1 287	–	1 287	6 090	66.0	–	34.0	4.9	–8.8
Washington County	311 554	276 966	273 863	3 103	–	3 103	34 588	2 098	–	2 098	32 490	88.9	87.9	11.1	32.9	–7.5
Wheeler County	1 396	–	–	–	–	–	1 396	711	–	711	685	–	–	100.0	–	–7.7
Yamhill County	65 551	34 959	–	34 959	30 980	3 979	30 592	9 006	8 139	867	21 586	53.3	–	46.7	42.8	–.9
Pennsylvania	11 881 643	8 188 295	7 207 497	980 798	271 382	709 416	3 693 348	586 191	427 832	158 359	3 107 157	68.9	60.7	31.1	–.4	1.4
Adams County	78 274	12 768	–	12 768	–	12 768	65 506	11 641	7 785	3 856	53 865	16.3	–	83.7	–.5	18.1
Allegheny County	1 336 449	1 281 492	1 278 043	3 449	–	3 449	54 957	6 521	6 521	–	48 436	95.9	95.6	4.1	–7.5	–14.6
Armstrong County	73 478	11 037	–	11 037	–	11 037	62 441	17 896	12 567	5 329	44 545	15.0	–	85.0	–8.3	–5.0
Beaver County	186 093	139 583	132 397	7 186	–	7 186	46 510	3 233	2 124	1 109	43 277	75.0	71.1	25.0	–10.0	–5.7
Bedford County	47 919	3 137	–	3 137	–	3 137	44 782	5 405	2 796	2 609	39 377	6.5	–	93.5	–5.7	3.0
Berks County	336 523	208 662	193 779	14 883	–	14 883	127 861	11 621	7 644	3 977	116 240	62.0	57.6	38.0	10.5	3.4
Blair County	130 542	84 909	76 551	8 358	–	8 358	45 633	8 538	8 144	394	37 095	65.0	58.6	35.0	–3.6	–5.9
Bradford County	60 967	12 501	–	12 501	–	12 501	48 466	7 472	4 277	3 195	40 994	20.5	–	79.5	–11.3	–.7
Bucks County	541 174	440 427	419 088	21 339	–	21 339	100 747	9 408	6 721	2 687	91 339	81.4	77.4	18.6	14.1	8.2
Butler County	152 013	49 464	–	49 464	15 714	33 750	102 549	20 372	14 317	6 055	82 177	32.5	–	67.5	18.9	–3.6

TIPSII [UPF] GPH21 CENSUS90 71583900 08/27/93 11:03 AM MACHINE: C DATA:CENSUS90*PH21TIPSDA00, 08/26/93 14:50:22 TAPE: NONE FRAME: 181
TSF:CENSUS90*92, 08/26/93 14:51:46 UTF:CENSUS90*93, 08/26/93 14:51:47 META:CENSUS90*PH21TABLES00, 08/26/93 15:23:55

Table 32. **Population by Urban and Rural Residence: 1990**—Con.

[Portions of certain cities may be classified as rural (see "Extended City" in Appendix A). For information concerning historical counts, see "User Notes." For definitions of terms and meanings of symbols, see text]

State County	Total population	Urban: Total urban population	Urban: Inside urbanized area	Urban: Outside urbanized area: Total	Urban: Outside urbanized area: Place of 10,000 or more	Urban: Outside urbanized area: Place of 2,500 to 9,999	Rural: Total rural population	Rural: In place: Total	Rural: In place: Place of 1,000 to 2,499	Rural: In place: Place of less than 1,000	Rural: Other rural	Percent of total population: Urban: Total	Percent of total population: Urban: Inside urbanized area	Percent of total population: Rural	Percent change, 1980 to 1990: Urban	Percent change, 1980 to 1990: Rural
Pennsylvania—Con.																
Cambria County	163 029	84 269	71 572	12 697	–	12 697	78 760	25 030	21 557	3 473	53 730	51.7	43.9	48.3	–13.5	–8.3
Cameron County	5 913	2 513	–	2 513	–	2 513	3 400	116	–	116	3 284	42.5	–	57.5	–11.4	–11.4
Carbon County	56 846	29 713	–	29 713	–	29 713	27 133	6 039	2 876	3 163	21 094	52.3	–	47.7	–3.1	20.0
Centre County	123 786	70 645	61 239	9 406	–	9 406	53 141	11 639	7 852	3 787	41 502	57.1	49.5	42.9	15.6	2.9
Chester County	376 396	229 779	217 811	11 968	–	11 968	146 617	6 834	4 585	2 249	139 783	61.0	57.9	39.0	33.0	1.9
Clarion County	41 699	6 457	–	6 457	–	6 457	35 242	7 457	4 433	3 024	27 785	15.5	–	84.5	–3.1	–4.0
Clearfield County	78 097	17 843	–	17 843	–	17 843	60 254	14 901	9 265	5 636	45 353	22.8	–	77.2	–10.7	–5.2
Clinton County	37 182	9 230	–	9 230	–	9 230	27 952	10 402	8 664	1 738	17 550	24.8	–	75.2	–4.0	–4.8
Columbia County	63 202	23 418	–	23 418	23 415	3	39 784	9 942	6 609	3 333	29 842	37.1	–	62.9	–.7	3.6
Crawford County	86 169	20 752	–	20 752	14 318	6 434	65 417	12 875	8 364	4 511	52 542	24.1	–	75.9	–7.5	–1.5
Cumberland County	195 257	124 283	96 808	27 475	18 419	9 056	70 974	5 564	5 252	312	65 410	63.7	49.6	36.3	11.8	5.4
Dauphin County	237 813	178 590	175 861	2 729	–	2 729	59 223	10 501	7 332	3 169	48 722	75.1	73.9	24.9	2.8	1.0
Delaware County	547 651	536 895	536 895	–	–	–	10 756	–	–	–	10 756	98.0	98.0	2.0	–.4	–33.1
Elk County	34 878	13 654	–	13 654	–	13 654	21 224	2 170	2 170	–	19 054	39.1	–	60.9	–14.4	–5.2
Erie County	275 572	206 172	177 668	28 504	–	28 504	69 400	9 018	6 391	2 627	60 382	74.8	64.5	25.2	1.8	–10.1
Fayette County	145 351	42 385	11 270	31 115	12 034	19 081	102 966	20 203	17 783	2 420	82 763	29.2	7.8	70.8	–17.3	–4.8
Forest County	4 802	–	–	–	–	–	4 802	634	–	634	4 168	–	–	100.0	–	–5.3
Franklin County	121 082	35 073	1 212	33 861	16 647	17 214	86 009	7 744	7 524	220	78 265	29.0	1.0	71.0	.4	9.3
Fulton County	13 837	–	–	–	–	–	13 837	1 125	1 106	19	12 712	–	–	100.0	–	7.7
Greene County	39 550	4 270	–	4 270	–	4 270	35 280	6 373	4 511	1 862	28 907	10.8	–	89.2	–4.7	–2.0
Huntingdon County	44 164	9 721	–	9 721	–	9 721	34 443	4 820	–	4 820	29 623	22.0	–	78.0	–4.2	7.3
Indiana County	89 994	18 769	–	18 769	15 174	3 595	71 225	10 823	7 017	3 806	60 402	20.9	–	79.1	–7.2	–1.2
Jefferson County	46 083	13 784	–	13 784	–	13 784	32 299	6 568	4 627	1 941	25 731	29.9	–	70.1	–8.5	–2.8
Juniata County	20 625	–	–	–	–	–	20 625	2 944	–	2 944	17 681	–	–	100.0	–	7.5
Lackawanna County	219 039	182 134	182 134	–	–	–	36 905	6 841	6 181	660	30 064	83.2	83.2	16.8	–4.0	–3.5
Lancaster County	422 822	243 167	190 464	52 703	12 133	40 570	179 655	13 475	13 475	–	166 180	57.5	45.0	42.5	23.0	9.2
Lawrence County	96 246	44 137	10 556	33 581	28 334	5 247	52 109	8 203	6 213	1 990	43 906	45.9	11.0	54.1	–14.1	–6.6
Lebanon County	113 744	48 060	9 785	38 275	24 800	13 475	65 684	16 100	14 866	1 234	49 584	42.3	8.6	57.7	7.9	2.6
Lehigh County	291 130	237 122	229 845	7 277	–	7 277	54 008	1 780	1 780	–	52 228	81.4	78.9	18.6	6.7	7.6
Luzerne County	328 149	238 866	206 091	32 775	24 730	8 045	89 283	12 816	11 521	1 295	76 467	72.8	62.8	27.2	–5.7	–.5
Lycoming County	118 710	64 480	57 425	7 055	–	7 055	54 230	4 641	3 680	961	49 589	54.3	48.4	45.7	–2.3	3.4
Mc Kean County	47 131	14 215	–	14 215	–	14 215	32 916	6 601	5 154	1 447	26 315	30.2	–	69.8	–24.1	3.1
Mercer County	121 003	61 561	46 587	14 974	–	14 974	59 442	8 328	4 954	3 374	51 114	50.9	38.5	49.1	–4.0	–7.3
Mifflin County	46 197	9 341	–	9 341	–	9 341	36 856	10 570	9 005	1 565	26 286	20.2	–	79.8	–5.0	–.6
Monroe County	95 709	18 861	–	18 861	–	18 861	76 848	5 783	4 226	1 557	71 065	19.7	–	80.3	43.0	36.7
Montgomery County	678 111	611 726	608 609	3 117	–	3 117	66 385	10 565	10 123	442	55 820	90.2	89.8	9.8	7.5	–10.8
Montour County	17 735	7 968	–	7 968	–	7 968	9 767	228	–	228	9 539	44.9	–	55.1	1.5	10.7
Northampton County	247 105	173 103	155 774	17 329	–	17 329	74 002	12 154	9 870	2 284	61 848	70.1	63.0	29.9	10.2	8.2
Northumberland County	96 771	47 424	–	47 424	11 591	35 833	49 347	12 354	9 731	2 623	36 993	49.0	–	51.0	–7.3	.3
Perry County	41 172	2 425	2 425	–	–	–	38 747	6 279	4 110	2 169	32 468	5.9	5.9	94.1	–1.1	16.5
Philadelphia County	1 585 577	1 585 577	1 585 577	–	–	–	–	–	–	–	–	100.0	100.0	–	–6.1	–
Pike County	27 966	–	–	–	–	–	27 966	2 998	2 998	–	24 968	–	–	100.0	–	53.1
Potter County	16 717	2 854	–	2 854	–	2 854	13 863	3 991	2 613	1 378	9 872	17.1	–	82.9	2.3	–7.2
Schuylkill County	152 585	63 493	–	63 493	16 603	46 890	89 092	30 228	24 164	6 064	58 864	41.6	–	58.4	–17.5	6.5
Snyder County	36 680	5 384	–	5 384	–	5 384	31 296	6 768	5 251	1 517	24 528	14.7	–	85.3	3.0	10.4
Somerset County	78 218	15 241	6 269	8 972	–	8 972	62 977	15 681	9 626	6 055	47 296	19.5	8.0	80.5	–5.9	–3.2
Sullivan County	6 104	–	–	–	–	–	6 104	1 349	–	1 349	4 755	–	–	100.0	–	–3.9
Susquehanna County	40 380	–	–	–	–	–	40 380	11 186	6 862	4 324	29 194	–	–	100.0	–	6.6
Tioga County	41 126	6 968	–	6 968	–	6 968	34 158	6 676	4 539	2 137	27 482	16.9	–	83.1	–2.2	.9
Union County	36 176	9 265	–	9 265	–	9 265	26 911	2 778	1 640	1 138	24 133	25.6	–	74.4	8.3	10.7
Venango County	59 381	23 537	–	23 537	11 949	11 588	35 844	9 317	5 377	3 940	26 527	39.6	–	60.4	–15.9	–1.7
Warren County	45 050	11 122	–	11 122	11 122	–	33 928	7 087	4 849	2 238	26 841	24.7	–	75.3	–8.4	–3.9
Washington County	204 584	118 860	112 345	6 515	–	6 515	85 724	11 595	6 771	4 824	74 129	58.1	54.9	41.9	–5.2	–6.5
Wayne County	39 944	4 972	–	4 972	–	4 972	34 972	3 256	2 581	675	31 716	12.4	–	87.6	–3.0	16.2
Westmoreland County	370 321	231 396	199 598	31 798	–	31 798	138 925	14 699	8 340	6 359	124 226	62.5	53.9	37.5	–8.7	.1
Wyoming County	28 076	–	–	–	–	–	28 076	5 293	3 561	1 732	22 783	–	–	100.0	–	6.2
York County	339 574	182 841	153 819	29 022	14 399	14 623	156 733	20 742	12 957	7 785	135 991	53.8	45.3	46.2	14.4	2.3
Rhode Island	1 003 464	863 381	824 534	38 847	16 477	22 370	140 083	6 288	6 288	–	133 795	86.0	82.2	14.0	4.8	13.7
Bristol County	48 859	47 303	47 303	–	–	–	1 556	–	–	–	1 556	96.8	96.8	3.2	3.5	23.6
Kent County	161 135	148 006	148 006	–	–	–	13 129	–	–	–	13 129	91.9	91.9	8.1	3.0	24.9
Newport County	87 194	71 331	71 331	–	–	–	15 863	–	–	–	15 863	81.8	81.8	18.2	6.7	9.4
Providence County	596 270	546 355	541 344	5 011	–	5 011	49 915	1 654	1 654	–	48 261	91.6	90.8	8.4	4.3	5.3
Washington County	110 006	50 386	16 550	33 836	16 477	17 359	59 620	4 634	4 634	–	54 986	45.8	15.0	54.2	14.9	20.5

TIPSII [UPF] GPH21 CENSUS90 71583900 08/27/93 11:03 AM MACHINE: C DATA:CENSUS90*PH21TIPSDA00. 08/26/93 14:50:22 TAPE: NONE FRAME: 182
TSF:CENSUS90*92. 08/26/93 14:51:46 UTF:CENSUS90*93. 08/26/93 14:51:47 META:CENSUS90*PH21TABLES00. 08/26/93 15:23:55

Table 32. **Population by Urban and Rural Residence: 1990**—Con.

[Portions of certain cities may be classified as rural (see "Extended City" in Appendix A). For information concerning historical counts, see "User Notes." For definitions of terms and meanings of symbols, see text]

State County	Total population	Urban					Rural					Percent of total population			Percent change, 1980 to 1990	
		Total urban population	Inside urbanized area	Outside urbanized area			Total rural population	In place			Other rural	Urban		Rural	Urban	Rural
				Total	Place of 10,000 or more	Place of 2,500 to 9,999		Total	Place of 1,000 to 2,499	Place of less than 1,000		Total	Inside urbanized area			
South Carolina	3 486 703	1 905 378	1 426 739	478 639	108 218	370 421	1 581 325	160 166	109 604	50 562	1 421 159	54.6	40.9	45.4	12.8	10.4
Abbeville County	23 862	5 979	–	5 979	–	5 979	17 883	4 552	4 064	488	13 331	25.1	–	74.9	1.0	7.0
Aiken County	120 940	72 044	69 529	2 515	–	2 515	48 896	3 413	1 681	1 732	45 483	59.6	57.5	40.4	12.5	17.6
Allendale County	11 722	4 410	–	4 410	–	4 410	7 312	2 610	2 312	298	4 702	37.6	–	62.4	.2	16.1
Anderson County	145 196	70 597	52 492	18 105	32	18 073	74 599	2 408	1 174	1 234	72 191	48.6	36.2	51.4	2.0	16.5
Bamberg County	16 902	7 605	–	7 605	–	7 605	9 297	917	–	917	8 380	45.0	–	55.0	–6.2	–7.1
Barnwell County	20 293	11 042	–	11 042	–	11 042	9 251	966	–	966	8 285	54.4	–	45.6	–4.7	11.7
Beaufort County	86 425	58 201	–	58 201	23 694	34 507	28 224	859	–	859	27 365	67.3	–	32.7	47.1	9.4
Berkeley County	128 776	83 896	78 289	5 607	–	5 607	44 880	2 155	1 697	458	42 725	65.1	60.8	34.9	50.8	14.8
Calhoun County	12 753	–	–	–	–	–	12 753	2 849	2 345	504	9 904	–	–	100.0	–	4.5
Charleston County	295 039	259 697	259 697	–	–	–	35 342	7 045	4 259	2 786	28 297	88.0	88.0	12.0	7.1	2.4
Cherokee County	44 506	16 423	–	16 423	13 145	3 278	28 083	2 015	1 993	22	26 068	36.9	–	63.1	–6.4	19.8
Chester County	32 170	7 158	–	7 158	–	7 158	25 012	6 405	5 082	1 323	18 607	22.3	–	77.7	–24.0	20.7
Chesterfield County	38 577	8 171	–	8 171	–	8 171	30 406	3 632	1 373	2 259	26 774	21.2	–	78.8	–2.4	2.1
Clarendon County	28 450	4 428	–	4 428	–	4 428	24 022	1 891	–	1 891	22 131	15.6	–	84.4	–6.7	5.7
Colleton County	34 377	5 492	–	5 492	–	5 492	28 885	1 389	–	1 389	27 496	16.0	–	84.0	–11.5	13.0
Darlington County	61 851	20 396	1 807	18 589	–	18 589	41 455	1 811	1 125	686	39 644	33.0	2.9	67.0	2.2	–3.1
Dillon County	29 114	6 829	–	6 829	–	6 829	22 285	2 437	1 565	872	19 848	23.5	–	76.5	–3.3	–7.2
Dorchester County	83 060	55 970	55 970	–	–	–	27 090	4 579	3 702	877	22 511	67.4	67.4	32.6	63.8	10.1
Edgefield County	18 375	5 258	7	5 251	–	5 251	13 117	303	–	303	12 814	28.6	–	71.4	–1.5	7.6
Fairfield County	22 295	3 475	–	3 475	–	3 475	18 820	2 682	2 275	407	16 138	15.6	–	84.4	19.0	5.8
Florence County	114 344	60 005	52 852	7 153	–	7 153	54 339	6 932	4 911	2 021	47 407	52.5	46.2	47.5	–2.1	11.2
Georgetown County	46 302	15 889	3 334	12 555	–	12 555	30 413	176	–	176	30 237	34.3	7.2	65.7	20.6	3.9
Greenville County	320 167	245 365	240 193	5 172	–	5 172	74 802	4 300	4 300	–	70 502	76.6	75.0	23.4	8.0	23.3
Greenwood County	59 567	20 807	–	20 807	20 807	–	38 760	4 345	4 080	265	34 415	34.9	–	65.1	–17.9	19.3
Hampton County	18 191	2 997	–	2 997	–	2 997	15 194	6 413	4 362	2 051	8 781	16.5	–	83.5	–4.6	1.2
Horry County	144 053	85 589	55 050	30 539	–	30 539	58 464	4 557	3 089	1 468	53 907	59.4	38.2	40.6	143.4	–11.8
Jasper County	15 487	–	–	–	–	–	15 487	2 654	2 654	–	12 833	–	–	100.0	–	6.8
Kershaw County	43 599	9 907	–	9 907	–	9 907	33 692	1 027	–	1 027	32 665	22.7	–	77.3	–4.7	17.7
Lancaster County	54 516	11 557	–	11 557	–	11 557	42 959	8 586	7 679	907	34 373	21.2	–	78.8	–5.1	4.3
Laurens County	58 092	18 443	–	18 443	–	18 443	39 649	4 775	3 270	1 505	34 874	31.7	–	68.3	–7.9	23.1
Lee County	18 437	3 560	–	3 560	–	3 560	14 877	475	–	475	14 402	19.3	–	80.7	3.8	–4.0
Lexington County	167 611	99 457	86 521	12 936	–	12 936	68 154	4 720	2 025	2 695	63 434	59.3	51.6	40.7	23.9	13.5
McCormick County	8 868	–	–	–	–	–	8 868	2 070	1 659	411	6 798	–	–	100.0	–	13.7
Marion County	33 899	13 568	–	13 568	–	13 568	20 331	886	–	886	19 445	40.0	–	60.0	–1.5	–.4
Marlboro County	29 361	12 030	–	12 030	–	12 030	17 331	1 122	–	1 122	16 209	41.0	–	59.0	5.1	–14.1
Newberry County	33 172	10 542	–	10 542	10 542	–	22 630	3 599	2 818	781	19 031	31.8	–	68.2	6.9	5.9
Oconee County	57 494	14 601	–	14 601	–	14 601	42 893	1 930	1 478	452	40 963	25.4	–	74.6	.5	25.8
Orangeburg County	84 803	25 287	–	25 287	13 739	11 548	59 516	8 878	3 648	5 230	50 638	29.8	–	70.2	–9.1	9.3
Pickens County	93 894	36 347	1 214	35 133	26 259	8 874	57 547	3 884	2 438	1 446	53 663	38.7	1.3	61.3	24.0	15.1
Richland County	285 720	241 828	241 828	–	–	–	43 892	1 208	1 044	164	42 684	84.6	84.6	15.4	3.0	25.9
Saluda County	16 357	3 183	–	3 183	–	3 183	13 174	1 093	–	1 093	12 081	19.5	–	80.5	.5	1.5
Spartanburg County	226 800	118 443	111 567	6 876	–	6 876	108 357	19 128	17 710	1 418	89 229	52.2	49.2	47.8	5.4	21.1
Sumter County	102 637	60 693	57 632	3 061	–	3 061	41 944	2 592	1 298	1 294	39 352	59.1	56.2	40.9	32.7	–1.3
Union County	30 337	9 836	–	9 836	–	9 836	20 501	5 516	4 988	528	14 985	32.4	–	67.6	–6.5	1.3
Williamsburg County	36 815	3 870	–	3 870	–	3 870	32 945	2 127	–	2 127	30 818	10.5	–	89.5	–8.8	–3.1
York County	131 497	74 503	58 757	15 746	–	15 746	56 994	2 255	1 506	749	54 739	56.7	44.7	43.3	17.8	31.1
South Dakota	696 004	347 903	163 986	183 917	120 678	63 239	348 101	144 660	60 479	84 181	203 441	50.0	23.6	50.0	8.5	–5.9
Aurora County	3 135	–	–	–	–	–	3 135	1 346	–	1 346	1 789	–	–	100.0	–	–13.6
Beadle County	18 253	12 448	–	12 448	12 448	–	5 805	1 202	–	1 202	4 603	68.2	–	31.8	–4.2	–6.3
Bennett County	3 206	–	–	–	–	–	3 206	1 151	1 151	–	2 055	–	–	100.0	–	5.3
Bon Homme County	7 089	–	–	–	–	–	7 089	3 982	1 201	2 781	3 107	–	–	100.0	–	–12.0
Brookings County	25 207	16 270	–	16 270	16 270	–	8 937	3 462	1 263	2 199	5 475	64.5	–	35.5	8.8	–4.7
Brown County	35 580	24 927	–	24 927	24 927	–	10 653	2 643	1 196	1 447	8 010	70.1	–	29.9	–4.0	–3.2
Brule County	5 485	–	–	–	–	–	5 485	3 353	2 347	1 006	2 132	–	–	100.0	–	4.6
Buffalo County	1 759	–	–	–	–	–	1 759	1 088	1 088	–	671	–	–	100.0	–	–2.0
Butte County	7 914	4 335	–	4 335	–	4 335	3 579	892	–	892	2 687	54.8	–	45.2	–7.6	–2.7
Campbell County	1 965	–	–	–	–	–	1 965	984	–	984	981	–	–	100.0	–	–12.4
Charles Mix County	9 131	–	–	–	–	–	9 131	4 607	2 773	1 834	4 524	–	–	100.0	–	–5.7
Clark County	4 403	–	–	–	–	–	4 403	2 043	1 292	751	2 360	–	–	100.0	–	–10.0
Clay County	13 186	10 034	–	10 034	10 034	–	3 152	538	–	538	2 614	76.1	–	23.9	–1.0	–11.3
Codington County	22 698	17 592	–	17 592	17 592	–	5 106	882	–	882	4 224	77.5	–	22.5	12.4	–2.5
Corson County	4 195	–	–	–	–	–	4 195	1 619	–	1 619	2 576	–	–	100.0	–	–19.3
Custer County	6 179	–	–	–	–	–	6 179	2 314	1 741	573	3 865	–	–	100.0	–	3.0
Davison County	17 503	13 798	–	13 798	13 798	–	3 705	680	–	680	3 025	78.8	–	21.2	–.8	–5.1
Day County	6 978	–	–	–	–	–	6 978	3 737	2 017	1 720	3 241	–	–	100.0	–	–14.2
Deuel County	4 522	–	–	–	–	–	4 522	2 174	1 247	927	2 348	–	–	100.0	–	–14.5
Dewey County	5 523	–	–	–	–	–	5 523	2 734	1 423	1 311	2 789	–	–	100.0	–	2.9

TIPSII [UPF] GPH21 CENSUS90 71583900 08/27/93 11:03 AM MACHINE: C DATA:CENSUS90*PH21TIPSDA00. 08/26/93 14:50:22 TAPE: NONE FRAME: 183
TSF:CENSUS90*92. 08/26/93 14:51:46 UTF:CENSUS90*93. 08/26/93 14:51:47 META:CENSUS90*PH21TABLES00. 08/26/93 15:23:55

Table 32. **Population by Urban and Rural Residence: 1990**—Con.

[Portions of certain cities may be classified as rural (see "Extended City" in Appendix A). For information concerning historical counts, see "User Notes." For definitions of terms and meanings of symbols, see text]

State County	Total population	Urban: Total urban population	Urban: Inside urbanized area	Urban: Outside urbanized area: Total	Urban: Outside urbanized area: Place of 10,000 or more	Urban: Outside urbanized area: Place of 2,500 to 9,999	Rural: Total rural population	Rural: In place: Total	Rural: In place: Place of 1,000 to 2,499	Rural: In place: Place of less than 1,000	Rural: Other rural	Percent of total population: Urban: Total	Percent of total population: Urban: Inside urbanized area	Percent of total population: Rural	Percent change, 1980 to 1990: Urban	Percent change, 1980 to 1990: Rural
South Dakota—Con.																
Douglas County	3 746	–	–	–	–	–	3 746	1 708	–	1 708	2 038	–	–	100.0	–	–10.4
Edmunds County	4 356	–	–	–	–	–	4 356	2 226	–	2 226	2 130	–	–	100.0	–	–15.6
Fall River County	7 353	4 325	–	4 325	–	4 325	3 028	1 044	–	1 044	1 984	58.8	–	41.2	–8.8	–18.1
Faulk County	2 744	–	–	–	–	–	2 744	1 267	–	1 267	1 477	–	–	100.0	–	–17.5
Grant County	8 372	3 879	–	3 879	–	3 879	4 493	1 182	–	1 182	3 311	46.3	–	53.7	–5.8	–8.2
Gregory County	5 359	–	–	–	–	–	5 359	2 862	1 384	1 478	2 497	–	–	100.0	–	–10.9
Haakon County	2 624	–	–	–	–	–	2 624	1 310	1 077	233	1 314	–	–	100.0	–	–6.1
Hamlin County	4 974	–	–	–	–	–	4 974	2 483	–	2 483	2 491	–	–	100.0	–	–5.5
Hand County	4 272	–	–	–	–	–	4 272	2 016	1 678	338	2 256	–	–	100.0	–	–13.7
Hanson County	2 994	–	–	–	–	–	2 994	1 028	–	1 028	1 966	–	–	100.0	–	–12.3
Harding County	1 669	–	–	–	–	–	1 669	634	–	634	1 035	–	–	100.0	–	–1.8
Hughes County	14 817	12 906	–	12 906	12 906	–	1 911	509	–	509	1 402	87.1	–	12.9	7.8	–15.0
Hutchinson County	8 262	–	–	–	–	–	8 262	4 528	2 865	1 663	3 734	–	–	100.0	–	–11.6
Hyde County	1 696	–	–	–	–	–	1 696	835	–	835	861	–	–	100.0	–	–18.0
Jackson County	2 811	–	–	–	–	–	2 811	1 532	–	1 532	1 279	–	–	100.0	–	–18.2
Jerauld County	2 425	–	–	–	–	–	2 425	1 405	1 083	322	1 020	–	–	100.0	–	–17.2
Jones County	1 324	–	–	–	–	–	1 324	802	–	802	522	–	–	100.0	–	–9.5
Kingsbury County	5 925	–	–	–	–	–	5 925	3 436	1 172	2 264	2 489	–	–	100.0	–	–11.3
Lake County	10 550	6 257	–	6 257	–	6 257	4 293	474	–	474	3 819	59.3	–	40.7	.8	–4.9
Lawrence County	20 655	10 598	–	10 598	–	10 598	10 057	5 180	4 104	1 076	4 877	51.3	–	48.7	10.6	14.8
Lincoln County	15 427	4 196	1 409	2 787	–	2 787	11 231	4 405	2 116	2 289	6 826	27.2	9.1	72.8	37.6	3.1
Lyman County	3 638	–	–	–	–	–	3 638	2 129	–	2 129	1 509	–	–	100.0	–	–5.8
McCook County	5 688	–	–	–	–	–	5 688	3 167	1 289	1 878	2 521	–	–	100.0	–	–11.7
McPherson County	3 228	–	–	–	–	–	3 228	1 798	1 197	601	1 430	–	–	100.0	–	–19.8
Marshall County	4 844	–	–	–	–	–	4 844	2 153	1 394	759	2 691	–	–	100.0	–	–10.4
Meade County	21 878	9 660	–	9 660	–	9 660	12 218	2 543	1 995	548	9 675	44.2	–	55.8	–2.9	13.5
Mellette County	2 137	–	–	–	–	–	2 137	668	–	668	1 469	–	–	100.0	–	–5.0
Miner County	3 272	–	–	–	–	–	3 272	1 596	1 156	440	1 676	–	–	100.0	–	–12.5
Minnehaha County	123 809	102 977	99 434	3 543	–	3 543	20 832	7 937	3 746	4 191	12 895	83.2	80.3	16.8	16.7	–1.6
Moody County	6 507	–	–	–	–	–	6 507	3 247	2 311	936	3 260	–	–	100.0	–	–2.8
Pennington County	81 343	66 491	61 124	5 367	–	5 367	14 852	3 976	1 553	2 423	10 876	81.7	75.1	18.3	23.0	–8.8
Perkins County	3 932	–	–	–	–	–	3 932	2 065	1 614	451	1 867	–	–	100.0	–	–16.3
Potter County	3 190	–	–	–	–	–	3 190	2 216	1 510	706	974	–	–	100.0	–	–13.2
Roberts County	9 914	–	–	–	–	–	9 914	4 109	2 181	1 928	5 805	–	–	100.0	–100.0	22.1
Sanborn County	2 833	–	–	–	–	–	2 833	1 147	–	1 147	1 686	–	–	100.0	–	–11.8
Shannon County	9 902	2 596	–	2 596	–	2 596	7 306	2 504	–	2 504	4 802	26.2	–	73.8	–15.1	–11.6
Spink County	7 981	2 770	–	2 770	–	2 770	5 211	1 527	–	1 527	3 684	34.7	–	65.3	–8.5	–15.6
Stanley County	2 453	–	–	–	–	–	2 453	1 854	1 854	–	599	–	–	100.0	–	–3.2
Sully County	1 589	–	–	–	–	–	1 589	843	–	843	746	–	–	100.0	–	–20.2
Todd County	8 352	–	–	–	–	–	8 352	4 940	1 538	3 402	3 412	–	–	100.0	–	14.0
Tripp County	6 924	3 354	–	3 354	–	3 354	3 570	396	–	396	3 174	48.4	–	51.6	–3.4	–6.0
Turner County	8 576	–	–	–	–	–	8 576	4 647	–	4 647	3 929	–	–	100.0	–	–7.3
Union County	10 189	2 019	2 019	–	–	–	8 170	4 293	2 923	1 370	3 877	19.8	19.8	80.2	1.4	–8.7
Walworth County	6 087	3 768	–	3 768	–	3 768	2 319	1 069	–	1 069	1 250	61.9	–	38.1	–9.7	–18.3
Yankton County	19 252	12 703	–	12 703	12 703	–	6 549	1 041	–	1 041	5 508	66.0	–	34.0	5.8	–5.6
Ziebach County	2 220	–	–	–	–	–	2 220	498	–	498	1 722	–	–	100.0	–	–3.8
Tennessee	4 877 185	2 969 948	2 218 007	751 941	399 704	352 237	1 907 237	223 734	159 306	64 428	1 683 503	60.9	45.5	39.1	7.1	4.9
Anderson County	68 250	36 022	6	36 016	24 641	11 375	32 228	3 381	3 381	–	28 847	52.8	–	47.2	8.7	–5.8
Bedford County	30 411	14 049	–	14 049	14 049	–	16 362	938	–	938	15 424	46.2	–	53.8	3.8	13.7
Benton County	14 524	3 643	–	3 643	–	3 643	10 881	505	–	505	10 376	25.1	–	74.9	11.1	–6.4
Bledsoe County	9 669	–	–	–	–	–	9 669	1 771	1 771	–	7 898	–	–	100.0	–	2.0
Blount County	85 969	44 394	42 472	1 922	–	1 922	41 575	1 121	–	1 121	40 454	51.6	49.4	48.4	13.5	7.5
Bradley County	73 712	40 975	–	40 975	30 354	10 621	32 737	1 902	1 249	653	30 835	55.6	–	44.4	33.1	–11.0
Campbell County	35 079	7 192	–	7 192	–	7 192	27 887	5 854	5 854	–	22 033	20.5	–	79.5	–34.6	16.6
Cannon County	10 467	–	–	–	–	–	10 467	2 527	2 287	240	7 940	–	–	100.0	–	2.3
Carroll County	27 514	9 058	–	9 058	–	9 058	18 456	5 029	2 652	2 377	13 427	32.9	–	67.1	.1	–4.0
Carter County	51 505	26 128	26 128	–	–	–	25 377	2 859	2 470	389	22 518	50.7	50.7	49.3	.8	4.5
Cheatham County	27 140	2 552	–	2 552	–	2 552	24 588	2 900	2 900	–	21 688	9.4	–	90.6	–	13.7
Chester County	12 819	4 760	–	4 760	–	4 760	8 059	302	–	302	7 757	37.1	–	62.9	7.0	–2.6
Claiborne County	26 137	2 657	–	2 657	–	2 657	23 480	4 224	4 014	210	19 256	10.2	–	89.8	5.0	6.4
Clay County	7 238	–	–	–	–	–	7 238	1 493	1 493	–	5 745	–	–	100.0	–	–5.7
Cocke County	29 141	7 123	–	7 123	–	7 123	22 018	121	–	121	21 897	24.4	–	75.6	–6.0	3.8
Coffee County	40 339	23 467	–	23 467	15 758	7 709	16 872	–	–	–	16 872	58.2	–	41.8	3.2	8.4
Crockett County	13 378	–	–	–	–	–	13 378	5 879	4 069	1 810	7 499	–	–	100.0	–100.0	8.5
Cumberland County	34 736	6 930	–	6 930	–	6 930	27 806	3 579	2 209	1 370	24 227	20.0	–	80.0	8.4	24.8
Davidson County	510 784	505 786	505 786	–	–	–	4 998	51	51	–	4 947	99.0	99.0	1.0	8.0	–48.2
Decatur County	10 472	–	–	–	–	–	10 472	3 118	2 033	1 085	7 354	–	–	100.0	–	–3.5

TIPSII [UPF] GPH21 CENSUS90 71583900 08/27/93 11:03 AM MACHINE: C DATA:CENSUS90*PH21TIPSDA00, 08/26/93 14:50:22 TAPE: NONE FRAME: 184
TSF:CENSUS90*92, 08/26/93 14:51:46 UTF:CENSUS90*93, 08/26/93 14:51:47 META:CENSUS90*PH21TABLES00, 08/26/93 15:23:55

Table 32. **Population by Urban and Rural Residence: 1990**—Con.

[Portions of certain cities may be classified as rural (see "Extended City" in Appendix A). For information concerning historical counts, see "User Notes." For definitions of terms and meanings of symbols, see text]

State County	Total population	Urban: Total urban population	Urban: Inside urbanized area	Urban: Outside urbanized area: Total	Urban: Outside urbanized area: Place of 10,000 or more	Urban: Outside urbanized area: Place of 2,500 to 9,999	Rural: Total rural population	Rural: In place: Total	Rural: In place: Place of 1,000 to 2,499	Rural: In place: Place of less than 1,000	Rural: Other rural	Percent of total population: Urban: Total	Percent of total population: Urban: Inside urbanized area	Percent of total population: Rural	Percent change, 1980 to 1990: Urban	Percent change, 1980 to 1990: Rural
Tennessee—Con.																
DeKalb County	14 360	3 791	–	3 791	–	3 791	10 569	1 429	–	1 429	9 140	26.4	–	73.6	–1.3	8.4
Dickson County	35 061	8 791	–	8 791	–	8 791	26 270	4 449	3 115	1 334	21 821	25.1	–	74.9	24.9	14.2
Dyer County	34 854	18 832	–	18 832	16 317	2 515	16 022	694	–	694	15 328	54.0	–	46.0	1.0	.1
Fayette County	25 559	–	–	–	–	–	25 559	5 440	2 047	3 393	20 119	–	–	100.0	–	1.0
Fentress County	14 669	–	–	–	–	–	14 669	2 471	1 862	609	12 198	–	–	100.0	–	–1.1
Franklin County	34 725	7 308	–	7 308	1 003	6 305	27 417	8 355	7 470	885	19 062	21.0	–	79.0	19.3	6.0
Gibson County	46 315	21 982	–	21 982	–	21 982	24 333	6 709	5 423	1 286	17 624	47.5	–	52.5	–4.0	–8.4
Giles County	25 741	7 895	–	7 895	–	7 895	17 846	1 990	–	1 990	15 856	30.7	–	69.3	9.9	2.3
Grainger County	17 095	–	–	–	–	–	17 095	2 229	1 326	903	14 866	–	–	100.0	–	2.1
Greene County	55 853	13 532	–	13 532	13 532	–	42 321	3 942	3 633	309	38 379	24.2	–	75.8	–4.0	4.9
Grundy County	13 362	–	–	–	–	–	13 362	6 919	4 062	2 857	6 443	–	–	100.0	–	–3.1
Hamblen County	50 480	21 385	–	21 385	21 385	–	29 095	–	–	–	29 095	42.4	–	57.6	8.6	–1.8
Hamilton County	285 536	250 761	250 761	–	–	–	34 775	3 101	3 101	–	31 674	87.8	87.8	12.2	–3.2	21.2
Hancock County	6 739	–	–	–	–	–	6 739	1 446	1 446	–	5 293	–	–	100.0	–	–2.1
Hardeman County	23 377	5 969	–	5 969	–	5 969	17 408	2 862	1 050	1 812	14 546	25.5	–	74.5	–9.5	.8
Hardin County	22 633	6 547	–	6 547	–	6 547	16 086	2 453	2 028	425	13 633	28.9	–	71.1	–6.4	5.2
Hawkins County	44 565	16 039	11 890	4 149	–	4 149	28 526	2 158	1 499	659	26 368	36.0	26.7	64.0	7.6	–1.1
Haywood County	19 437	10 019	–	10 019	10 019	–	9 418	487	–	487	8 931	51.5	–	48.5	7.7	–14.5
Henderson County	21 844	5 810	–	5 810	–	5 810	16 034	854	–	854	15 180	26.6	–	73.4	–2.1	3.7
Henry County	27 888	9 447	–	9 447	–	9 447	18 441	994	–	994	17 447	33.9	–	66.1	–12.6	3.3
Hickman County	16 754	3 616	–	3 616	–	3 616	13 138	–	–	–	13 138	21.6	–	78.4	28.0	6.6
Houston County	7 018	–	–	–	–	–	7 018	2 857	2 857	–	4 161	–	–	100.0	–	2.1
Humphreys County	15 795	3 925	–	3 925	–	3 925	11 870	3 085	3 085	–	8 785	24.8	–	75.2	–10.9	2.8
Jackson County	9 297	–	–	–	–	–	9 297	1 002	1 002	–	8 295	–	–	100.0	–	–1.1
Jefferson County	33 016	5 494	–	5 494	–	5 494	27 522	4 615	4 397	218	22 907	16.6	–	83.4	–2.1	7.2
Johnson County	13 766	–	–	–	–	–	13 766	2 169	2 169	–	11 597	–	–	100.0	–	.2
Knox County	335 749	261 720	261 720	–	–	–	74 029	2 138	2 138	–	71 891	78.0	78.0	22.0	6.6	–.2
Lake County	7 129	–	–	–	–	–	7 129	3 924	3 924	–	3 205	–	–	100.0	–	–4.4
Lauderdale County	23 491	6 188	–	6 188	–	6 188	17 303	3 841	2 431	1 410	13 462	26.3	–	73.7	–2.8	–4.9
Lawrence County	35 303	10 412	–	10 412	10 412	–	24 891	3 271	1 515	1 756	21 620	29.5	–	70.5	2.2	4.0
Lewis County	9 247	3 760	–	3 760	–	3 760	5 487	–	–	–	5 487	40.7	–	59.3	–4.1	–5.0
Lincoln County	28 157	6 921	–	6 921	–	6 921	21 236	404	–	404	20 832	24.6	–	75.4	–8.4	12.2
Loudon County	31 255	10 441	268	10 173	–	10 173	20 814	1 074	–	1 074	19 740	33.4	.9	66.6	11.2	8.6
McMinn County	42 383	15 881	–	15 881	12 054	3 827	26 502	2 908	1 611	1 297	23 594	37.5	–	62.5	.3	1.8
McNairy County	22 422	3 838	–	3 838	–	3 838	18 584	5 264	1 745	3 519	13 320	17.1	–	82.9	–3.5	.2
Macon County	15 906	3 641	–	3 641	–	3 641	12 265	905	–	905	11 360	22.9	–	77.1	–4.4	3.1
Madison County	77 982	53 048	53 031	17	–	17	24 934	137	–	137	24 797	68.0	68.0	32.0	5.4	3.0
Marion County	24 860	6 075	–	6 075	–	6 075	18 785	5 409	4 405	1 004	13 376	24.4	–	75.6	–3.1	3.5
Marshall County	21 539	9 879	–	9 879	–	9 879	11 660	1 666	–	1 666	9 994	45.9	–	54.1	12.8	6.6
Maury County	54 812	32 422	–	32 422	28 583	3 839	22 390	1 288	1 288	–	21 102	59.2	–	40.8	9.0	4.9
Meigs County	8 033	–	–	–	–	–	8 033	1 361	1 361	–	6 672	–	–	100.0	–	8.1
Monroe County	30 541	8 087	–	8 087	–	8 087	22 454	1 262	–	1 262	21 192	26.5	–	73.5	6.3	6.5
Montgomery County	100 498	75 857	75 857	–	–	–	24 641	–	–	–	24 641	75.5	75.5	24.5	30.3	–1.9
Moore County	4 721	714	–	714	–	714	4 007	–	–	–	4 007	15.1	–	84.9	–	–11.2
Morgan County	17 300	51	–	51	–	51	17 249	1 200	–	1 200	16 049	.3	–	99.7	–13.6	4.3
Obion County	31 717	13 201	–	13 201	10 513	2 688	18 516	4 453	2 892	1 561	14 063	41.6	–	58.4	.2	–5.6
Overton County	17 636	3 809	–	3 809	–	3 809	13 827	–	–	–	13 827	21.6	–	78.4	13.0	–2.6
Perry County	6 612	–	–	–	–	–	6 612	1 929	1 099	830	4 683	–	–	100.0	–	8.2
Pickett County	4 548	–	–	–	–	–	4 548	998	–	998	3 550	–	–	100.0	–	4.4
Polk County	13 643	–	–	–	–	–	13 643	1 775	–	1 775	11 868	–	–	100.0	–	.3
Putnam County	51 373	24 303	–	24 303	21 744	2 559	27 070	3 688	3 688	–	23 382	47.3	–	52.7	5.0	10.3
Rhea County	24 344	5 671	–	5 671	–	5 671	18 673	3 500	3 500	–	15 173	23.3	–	76.7	–4.1	1.9
Roane County	47 227	20 209	–	20 209	2 211	17 998	27 018	–	–	–	27 018	42.8	–	57.2	–7.9	2.0
Robertson County	41 494	15 824	–	15 824	11 227	4 597	25 670	3 509	2 106	1 403	22 161	38.1	–	61.9	13.1	11.5
Rutherford County	118 570	65 963	–	65 963	58 464	7 499	52 607	1 505	1 043	462	51 102	55.6	–	44.4	39.8	42.6
Scott County	18 358	3 502	–	3 502	–	3 502	14 856	1 224	–	1 224	13 632	19.1	–	80.9	6.9	–7.1
Sequatchie County	8 863	3 731	–	3 731	–	3 731	5 132	–	–	–	5 132	42.1	–	57.9	1.4	4.2
Sevier County	51 043	18 726	–	18 726	–	18 726	32 317	478	–	478	31 839	36.7	–	63.3	141.1	–4.0
Shelby County	826 330	793 545	761 252	32 293	32 293	–	32 785	2 745	2 745	–	30 040	96.0	92.1	4.0	6.2	8.9
Smith County	14 143	–	–	–	–	–	14 143	4 128	2 386	1 742	10 015	–	–	100.0	–100.0	15.3
Stewart County	9 479	–	–	–	–	–	9 479	1 660	1 341	319	7 819	–	–	100.0	–	9.4
Sullivan County	143 596	103 352	103 352	–	–	–	40 244	1 390	1 390	–	38 854	72.0	72.0	28.0	–2.8	6.9
Sumner County	103 281	63 644	35 847	27 797	18 794	9 003	39 637	1 919	1 726	193	37 718	61.6	34.7	38.4	26.5	11.8
Tipton County	37 568	7 487	–	7 487	–	7 487	30 081	5 074	2 326	2 748	25 007	19.9	–	80.1	23.4	12.0
Trousdale County	5 920	–	–	–	–	–	5 920	2 188	2 188	–	3 732	–	–	100.0	–100.0	71.0
Unicoi County	16 549	5 015	–	5 015	–	5 015	11 534	1 717	1 717	–	9 817	30.3	–	69.7	–34.5	32.4
Union County	13 694	–	–	–	–	–	13 694	2 110	1 298	812	11 584	–	–	100.0	–	17.0
Van Buren County	4 846	–	–	–	–	–	4 846	1 125	1 125	–	3 721	–	–	100.0	–	2.5
Warren County	32 992	11 194	–	11 194	11 194	–	21 798	1 025	–	1 025	20 773	33.9	–	66.1	4.8	–.8
Washington County	92 315	61 474	57 976	3 498	–	3 498	30 841	2 010	2 010	–	28 831	66.6	62.8	33.4	7.4	–2.1

TIPSII [UPF] GPH21 CENSUS90 71583900 08/27/93 11:03 AM MACHINE: C DATA:CENSUS90*PH21TIPSDA00, 08/26/93 14:50:22 TAPE: NONE FRAME: 185
TSF:CENSUS90*92, 08/26/93 14:51:46 UTF:CENSUS90*93, 08/26/93 14:51:47 META:CENSUS90*PH21TABLES00, 08/26/93 15:23:55

Table 32. **Population by Urban and Rural Residence: 1990**—Con.

[Portions of certain cities may be classified as rural (see "Extended City" in Appendix A). For information concerning historical counts, see "User Notes." For definitions of terms and meanings of symbols, see text]

State County	Total population	Urban: Total urban population	Urban: Inside urbanized area	Urban: Outside urbanized area: Total	Urban: Outside urbanized area: Place of 10,000 or more	Urban: Outside urbanized area: Place of 2,500 to 9,999	Rural: Total rural population	Rural: In place: Total	Rural: In place: Place of 1,000 to 2,499	Rural: In place: Place of less than 1,000	Rural: Other rural	Percent of total population: Urban: Total	Percent of total population: Urban: Inside urbanized area	Percent of total population: Rural	Percent change, 1980 to 1990: Urban	Percent change, 1980 to 1990: Rural
Tennessee—Con.																
Wayne County	13 935	–	–	–	–	–	13 935	3 458	2 838	620	10 477	–	–	100.0	–	–.1
Weakley County	31 972	8 775	–	8 775	–	8 775	23 197	7 042	7 042	–	16 155	27.4	–	72.6	–3.9	–2.4
White County	20 090	4 681	–	4 681	–	4 681	15 409	345	–	345	15 064	23.3	–	76.7	–3.8	4.8
Williamson County	81 021	40 551	16 392	24 159	19 949	4 210	40 470	1 746	1 746	–	38 724	50.0	20.2	50.0	39.9	38.9
Wilson County	67 675	30 477	15 269	15 208	15 208	–	37 198	4 677	4 677	–	32 521	45.0	22.6	55.0	34.2	11.6
Texas	16 986 510	13 634 517	11 372 246	2 262 271	1 260 403	1 001 868	3 351 993	708 300	495 882	212 418	2 643 693	80.3	66.9	19.7	20.3	15.7
Anderson County	48 024	18 042	–	18 042	18 042	–	29 982	2 203	2 203	–	27 779	37.6	–	62.4	13.1	33.7
Andrews County	14 338	10 678	–	10 678	10 678	–	3 660	–	–	–	3 660	74.5	–	25.5	–3.5	61.8
Angelina County	69 884	34 547	–	34 547	30 206	4 341	35 337	5 183	4 168	1 015	30 154	49.4	–	50.6	2.2	16.3
Aransas County	17 892	5 665	–	5 665	–	5 665	12 227	763	–	763	11 464	31.7	–	68.3	24.6	25.9
Archer County	7 973	865	865	–	–	–	7 108	4 211	3 223	988	2 897	10.8	10.8	89.2	68.0	5.3
Armstrong County	2 021	–	–	–	–	–	2 021	1 199	1 199	–	822	–	–	100.0	–	1.4
Atascosa County	30 533	14 104	–	14 104	–	14 104	16 429	3 754	3 386	368	12 675	46.2	–	53.8	15.8	27.6
Austin County	19 832	7 919	–	7 919	–	7 919	11 913	1 619	1 001	618	10 294	39.9	–	60.1	17.6	8.4
Bailey County	7 064	4 571	–	4 571	–	4 571	2 493	–	–	–	2 493	64.7	–	35.3	–5.6	–25.0
Bandera County	10 562	–	–	–	–	–	10 562	3 024	2 147	877	7 538	–	–	100.0	–	49.1
Bastrop County	38 263	14 767	–	14 767	–	14 767	23 496	3 114	3 114	–	20 382	38.6	–	61.4	25.2	81.7
Baylor County	4 385	3 185	–	3 185	–	3 185	1 200	–	–	–	1 200	72.6	–	27.4	–12.9	–4.9
Bee County	25 135	13 547	–	13 547	13 547	–	11 588	–	–	–	11 588	53.9	–	46.1	–7.0	1.2
Bell County	191 088	153 948	153 948	–	–	–	37 140	8 637	8 637	–	28 503	80.6	80.6	19.4	20.7	22.5
Bexar County	1 185 394	1 118 548	1 115 970	2 578	–	2 578	66 846	12 291	10 426	1 865	54 555	94.4	94.1	5.6	19.4	28.2
Blanco County	5 972	–	–	–	–	–	5 972	2 229	1 238	991	3 743	–	–	100.0	–	27.6
Borden County	799	–	–	–	–	–	799	–	–	–	799	–	–	100.0	–	–7.0
Bosque County	15 125	3 195	–	3 195	–	3 195	11 930	4 250	2 475	1 775	7 680	21.1	–	78.9	4.3	15.4
Bowie County	81 665	50 051	42 310	7 741	–	7 741	31 614	4 244	3 025	1 219	27 370	61.3	51.8	38.7	3.4	17.5
Brazoria County	191 707	122 253	26 166	96 087	70 525	25 562	69 454	11 399	7 086	4 313	58 055	63.8	13.6	36.2	13.4	12.4
Brazos County	121 862	107 599	107 599	–	–	–	14 263	186	–	186	14 077	88.3	88.3	11.7	29.6	35.2
Brewster County	8 681	5 637	–	5 637	–	5 637	3 044	–	–	–	3 044	64.9	–	35.1	3.1	44.4
Briscoe County	1 971	–	–	–	–	–	1 971	1 292	–	1 292	679	–	–	100.0	–	–23.6
Brooks County	8 204	5 788	–	5 788	–	5 788	2 416	–	–	–	2 416	70.6	–	29.4	–5.2	3.9
Brown County	34 371	18 387	–	18 387	18 387	–	15 984	5 537	5 156	381	10 447	53.5	–	46.5	–5.2	17.0
Burleson County	13 625	3 181	–	3 181	–	3 181	10 444	2 031	1 542	489	8 413	23.3	–	76.7	7.7	11.6
Burnet County	22 677	7 430	–	7 430	–	7 430	15 247	3 613	1 702	1 911	11 634	32.8	–	67.2	11.5	36.9
Caldwell County	26 392	13 866	–	13 866	–	13 866	12 526	1 450	–	1 450	11 076	52.5	–	47.5	6.7	17.7
Calhoun County	19 053	10 886	–	10 886	10 886	–	8 167	2 233	1 277	956	5 934	57.1	–	42.9	–.2	–5.7
Callahan County	11 859	3 002	–	3 002	–	3 002	8 857	2 824	2 721	103	6 033	25.3	–	74.7	17.2	5.1
Cameron County	260 120	205 812	196 985	8 827	–	8 827	54 308	13 932	12 146	1 786	40 376	79.1	75.7	20.9	24.3	23.0
Camp County	9 904	4 007	–	4 007	–	4 007	5 897	53	–	53	5 844	40.5	–	59.5	–5.6	17.2
Carson County	6 576	–	–	–	–	–	6 576	4 755	3 478	1 277	1 821	–	–	100.0	–	–1.4
Cass County	29 982	6 118	–	6 118	–	6 118	23 864	7 358	6 050	1 308	16 506	20.4	–	79.6	–2.5	3.0
Castro County	9 070	4 408	–	4 408	–	4 408	4 662	1 514	1 221	293	3 148	48.6	–	51.4	–12.2	–15.8
Chambers County	20 088	2 724	2 724	–	–	–	17 364	9 460	8 206	1 254	7 904	13.6	13.6	86.4	45 300.0	–6.3
Cherokee County	41 049	17 131	–	17 131	12 765	4 366	23 918	3 083	1 060	2 023	20 835	41.7	–	58.3	1.1	12.9
Childress County	5 953	5 055	–	5 055	–	5 055	898	–	–	–	898	84.9	–	15.1	–13.1	–20.7
Clay County	10 024	2 896	–	2 896	–	2 896	7 128	2 196	–	2 196	4 932	28.9	–	71.1	–8.0	10.8
Cochran County	4 377	2 597	–	2 597	–	2 597	1 780	512	–	512	1 268	59.3	–	40.7	–2.9	–17.2
Coke County	3 424	–	–	–	–	–	3 424	2 245	1 276	969	1 179	–	–	100.0	–	7.1
Coleman County	9 710	5 410	–	5 410	–	5 410	4 300	1 432	1 249	183	2 868	55.7	–	44.3	–9.2	–4.0
Collin County	264 036	220 844	183 555	37 289	21 076	16 213	43 192	17 570	11 784	5 786	25 622	83.6	69.5	16.4	92.2	45.7
Collingsworth County	3 573	–	–	–	–	–	3 573	2 569	2 456	113	1 004	–	–	100.0	–100.0	122.6
Colorado County	18 383	6 918	–	6 918	–	6 918	11 465	2 052	2 052	–	9 413	37.6	–	62.4	–11.8	4.4
Comal County	51 832	37 210	144	37 066	27 091	9 975	14 622	1 501	1 501	–	13 121	71.8	.3	28.2	65.5	4.8
Comanche County	13 381	4 087	–	4 087	–	4 087	9 294	2 620	2 190	430	6 674	30.5	–	69.5	.3	8.8
Concho County	3 044	–	–	–	–	–	3 044	1 794	1 567	227	1 250	–	–	100.0	–	4.4
Cooke County	30 777	14 256	–	14 256	14 256	–	16 521	3 161	1 387	1 774	13 360	46.3	–	53.7	1.2	21.7
Coryell County	64 213	54 130	42 638	11 492	11 492	–	10 083	1 906	–	1 906	8 177	84.3	66.4	15.7	37.1	–41.7
Cottle County	2 247	–	–	–	–	–	2 247	1 788	1 788	–	459	–	–	100.0	–	–23.8
Crane County	4 652	3 533	–	3 533	–	3 533	1 119	–	–	–	1 119	75.9	–	24.1	–2.5	14.4
Crockett County	4 078	3 181	–	3 181	–	3 181	897	–	–	–	897	78.0	–	22.0	–15.5	6.5
Crosby County	7 304	–	–	–	–	–	7 304	5 406	5 406	–	1 898	–	–	100.0	–	–17.6
Culberson County	3 407	2 930	–	2 930	–	2 930	477	–	–	–	477	86.0	–	14.0	5.7	–12.2
Dallam County	5 461	4 001	–	4 001	–	4 001	1 460	425	–	425	1 035	73.3	–	26.7	–12.5	–25.5
Dallas County	1 852 810	1 846 111	1 825 465	20 646	16 878	3 768	6 699	2 941	2 941	–	3 758	99.6	98.5	.4	19.3	–27.9
Dawson County	14 349	10 809	–	10 809	10 809	–	3 540	370	134	236	3 170	75.3	–	24.7	–8.3	–19.4
Deaf Smith County	19 153	14 745	–	14 745	14 745	–	4 408	–	–	–	4 408	77.0	–	23.0	–7.0	–17.0
Delta County	4 857	–	–	–	–	–	4 857	2 386	2 153	233	2 471	–	–	100.0	–	.4

TIPSII [UPF] GPH21 CENSUS90 71583900 08/27/93 11:03 AM MACHINE: C DATA:CENSUS90*PH21TIPSDA00, 08/26/93 14:50:22 TAPE: NONE FRAME: 186
TSF:CENSUS90*92. 08/26/93 14:51:46 UTF:CENSUS90*93. 08/26/93 14:51:47 META:CENSUS90*PH21TABLES00. 08/26/93 15:23:55

Table 32. **Population by Urban and Rural Residence: 1990**—Con.

[Portions of certain cities may be classified as rural (see "Extended City" in Appendix A). For information concerning historical counts, see "User Notes." For definitions of terms and meanings of symbols, see text]

State County	Total population	Urban: Total urban population	Urban: Inside urbanized area	Urban: Outside urbanized area: Total	Urban: Outside urbanized area: Place of 10,000 or more	Urban: Outside urbanized area: Place of 2,500 to 9,999	Rural: Total rural population	Rural: In place: Total	Rural: In place: Place of 1,000 to 2,499	Rural: In place: Place of less than 1,000	Rural: Other rural	Percent of total population: Urban: Total	Percent of total population: Urban: Inside urbanized area	Percent of total population: Rural	Percent change, 1980 to 1990: Urban	Percent change, 1980 to 1990: Rural
Texas—Con.																
Denton County	273 525	234 172	201 846	32 326	22 116	10 210	39 353	15 880	10 533	5 347	23 473	85.6	73.8	14.4	110.4	23.6
DeWitt County	18 840	8 854	–	8 854	–	8 854	9 986	2 551	2 207	344	7 435	47.0	–	53.0	–6.3	5.6
Dickens County	2 571	–	–	–	–	–	2 571	1 622	1 300	322	949	–	–	100.0	–	–27.4
Dimmit County	10 433	5 745	–	5 745	–	5 745	4 688	2 364	1 608	756	2 324	55.1	–	44.9	–16.6	4.6
Donley County	3 696	–	–	–	–	–	3 696	2 669	2 067	602	1 027	–	–	100.0	–	–9.3
Duval County	12 918	7 380	–	7 380	–	7 380	5 538	1 788	1 788	–	3 750	57.1	–	42.9	–2.2	11.4
Eastland County	18 488	10 306	–	10 306	–	10 306	8 182	2 404	1 290	1 114	5 778	55.7	–	44.3	–9.6	1.3
Ector County	118 934	112 705	112 705	–	–	–	6 229	1 400	1 103	297	4 829	94.8	94.8	5.2	11.6	–56.8
Edwards County	2 266	–	–	–	–	–	2 266	1 339	1 339	–	927	–	–	100.0	–	11.5
Ellis County	85 167	40 205	53	40 152	31 636	8 516	44 962	11 317	7 318	3 999	33 645	47.2	.1	52.8	34.2	51.0
El Paso County	591 610	576 743	562 838	13 905	–	13 905	14 867	6 570	5 965	605	8 297	97.5	95.1	2.5	25.1	–21.0
Erath County	27 991	16 692	–	16 692	13 502	3 190	11 299	–	–	–	11 299	59.6	–	40.4	14.3	42.0
Falls County	17 712	6 386	–	6 386	–	6 386	11 326	2 703	1 639	1 064	8 623	36.1	–	63.9	–10.0	4.4
Fannin County	24 804	6 686	–	6 686	–	6 686	18 118	6 927	3 425	3 502	11 191	27.0	–	73.0	–8.9	6.9
Fayette County	20 095	3 951	–	3 951	–	3 951	16 144	4 306	3 750	556	11 838	19.7	–	80.3	4.9	7.2
Fisher County	4 842	3	–	3	–	3	4 839	2 529	1 913	616	2 310	.1	–	99.9	–	–17.9
Floyd County	8 497	3 896	–	3 896	–	3 896	4 601	2 207	2 207	–	2 394	45.9	–	54.1	–7.1	–18.4
Foard County	1 794	–	–	–	–	–	1 794	1 230	1 230	–	564	–	–	100.0	–	–16.9
Fort Bend County	225 421	191 026	148 358	42 668	20 183	22 485	34 395	6 406	2 199	4 207	27 989	84.7	65.8	15.3	96.8	1.8
Franklin County	7 802	671	–	671	–	671	7 131	2 219	2 219	–	4 912	8.6	–	91.4	–22.2	18.2
Freestone County	15 818	6 502	–	6 502	–	6 502	9 316	1 387	1 020	367	7 929	41.1	–	58.9	–5.7	17.4
Frio County	13 472	9 556	–	9 556	–	9 556	3 916	–	–	–	3 916	70.9	–	29.1	–4.1	2.4
Gaines County	14 123	6 342	–	6 342	–	6 342	7 781	2 398	2 398	–	5 383	44.9	–	55.1	–26.9	73.9
Galveston County	217 399	201 415	201 415	–	–	–	15 984	1 161	–	1 161	14 823	92.6	92.6	7.4	11.0	10.1
Garza County	5 143	3 768	–	3 768	–	3 768	1 375	–	–	–	1 375	73.3	–	26.7	–4.9	–
Gillespie County	17 204	6 934	–	6 934	–	6 934	10 270	–	–	–	10 270	40.3	–	59.7	8.1	44.2
Glasscock County	1 447	–	–	–	–	–	1 447	–	–	–	1 447	–	–	100.0	–	11.0
Goliad County	5 980	–	–	–	–	–	5 980	1 946	1 946	–	4 034	–	–	100.0	–	15.2
Gonzales County	17 205	6 527	–	6 527	–	6 527	10 678	3 203	1 995	1 208	7 475	37.9	–	62.1	–8.7	9.7
Gray County	23 967	19 959	–	19 959	19 959	–	4 008	1 505	–	1 505	2 503	83.3	–	16.7	–6.7	–19.7
Grayson County	95 021	58 731	55 522	3 209	–	3 209	36 290	11 185	6 013	5 172	25 105	61.8	58.4	38.2	–1.5	20.3
Gregg County	104 948	86 778	74 773	12 005	8 258	3 747	18 170	3 924	1 607	2 317	14 246	82.7	71.2	17.3	7.4	–2.7
Grimes County	18 828	6 296	–	6 296	–	6 296	12 532	54	–	54	12 478	33.4	–	66.6	5.4	64.7
Guadalupe County	64 873	32 136	13 040	19 096	19 096	–	32 737	3 235	2 063	1 172	29 502	49.5	20.1	50.5	23.6	58.1
Hale County	34 671	23 832	–	23 832	21 700	2 132	10 839	4 868	4 761	107	5 971	68.7	–	31.3	–2.3	–17.9
Hall County	3 905	–	–	–	–	–	3 905	3 368	2 465	903	537	–	–	100.0	–100.0	74.2
Hamilton County	7 733	2 937	–	2 937	–	2 937	4 796	1 451	1 342	109	3 345	38.0	–	62.0	–7.9	–6.1
Hansford County	5 848	3 197	–	3 197	–	3 197	2 651	1 172	1 172	–	1 479	54.7	–	45.3	–6.3	–5.2
Hardeman County	5 283	3 413	–	3 413	–	3 413	1 870	816	–	816	1 054	64.6	–	35.4	–12.3	–24.5
Hardin County	41 320	14 810	8 442	6 368	–	6 368	26 510	5 034	4 777	257	21 476	35.8	20.4	64.2	–7.6	7.4
Harris County	2 818 199	2 718 192	2 708 770	9 422	–	9 422	100 007	3 634	3 634	–	96 373	96.5	96.1	3.5	17.0	15.5
Harrison County	57 483	25 338	1 656	23 682	23 682	–	32 145	4 904	4 100	804	27 241	44.1	2.9	55.9	–4.7	25.2
Hartley County	3 634	2 245	–	2 245	–	2 245	1 389	277	–	277	1 112	61.8	–	38.2	–1.7	–18.5
Haskell County	6 820	3 398	–	3 398	–	3 398	3 422	1 628	–	1 628	1 794	49.8	–	50.2	–11.2	–12.2
Hays County	65 614	28 743	–	28 743	28 743	–	36 871	9 347	7 456	1 891	27 524	43.8	–	56.2	22.7	114.7
Hemphill County	3 720	–	–	–	–	–	3 720	2 417	2 417	–	1 303	–	–	100.0	–100.0	105.2
Henderson County	58 543	14 493	–	14 493	10 967	3 526	44 050	12 536	6 717	5 819	31 514	24.8	–	75.2	42.1	35.9
Hidalgo County	383 545	292 971	263 192	29 779	12 694	17 085	90 574	10 869	10 389	480	79 705	76.4	68.6	23.6	37.9	28.0
Hill County	27 146	7 072	–	7 072	–	7 072	20 074	6 993	4 738	2 255	13 081	26.1	–	73.9	–4.4	13.9
Hockley County	24 199	13 986	–	13 986	13 986	–	10 213	4 007	2 971	1 036	6 206	57.8	–	42.2	1.3	8.4
Hood County	28 981	4 045	–	4 045	–	4 045	24 936	2 627	1 750	877	22 309	14.0	–	86.0	21.4	73.4
Hopkins County	28 833	14 062	–	14 062	14 062	–	14 771	1 371	–	1 371	13 400	48.8	–	51.2	9.8	18.7
Houston County	21 375	7 024	–	7 024	–	7 024	14 351	2 667	1 450	1 217	11 684	32.9	–	67.1	–5.1	–3.6
Howard County	32 343	23 093	–	23 093	23 093	–	9 250	1 389	1 133	256	7 861	71.4	–	28.6	–6.9	10.9
Hudspeth County	2 915	–	–	–	–	–	2 915	569	–	569	2 346	–	–	100.0	–	6.9
Hunt County	64 343	29 896	–	29 896	23 071	6 825	34 447	6 907	3 933	2 974	27 540	46.5	–	53.5	–1.3	38.1
Hutchinson County	25 689	15 675	–	15 675	15 675	–	10 014	4 709	4 491	218	5 305	61.0	–	39.0	–1.0	–4.3
Irion County	1 629	–	–	–	–	–	1 629	778	–	778	851	–	–	100.0	–	17.5
Jack County	6 981	3 350	–	3 350	–	3 350	3 631	520	–	520	3 111	48.0	–	52.0	–16.3	6.5
Jackson County	13 039	5 343	–	5 343	–	5 343	7 696	1 863	1 701	162	5 833	41.0	–	59.0	–5.4	–.1
Jasper County	31 102	6 959	–	6 959	–	6 959	24 143	5 612	5 420	192	18 531	22.4	–	77.6	–	1.3
Jeff Davis County	1 946	–	–	–	–	–	1 946	217	–	217	1 729	–	–	100.0	–	18.2
Jefferson County	239 397	223 959	223 959	–	–	–	15 438	2 942	2 494	448	12 496	93.6	93.6	6.4	–5.4	8.2
Jim Hogg County	5 109	4 465	–	4 465	–	4 465	644	–	–	–	644	87.4	–	12.6	–4.7	33.1
Jim Wells County	37 679	23 576	–	23 576	19 788	3 788	14 103	1 224	1 175	49	12 879	62.6	–	37.4	–5.1	21.0
Johnson County	97 165	47 392	–	47 392	36 702	10 690	49 773	3 850	1 245	2 605	45 923	48.8	–	51.2	33.3	55.1
Jones County	16 490	10 010	797	9 213	–	9 213	6 480	971	–	971	5 509	60.7	4.8	39.3	–9.6	4.7
Karnes County	12 455	6 679	–	6 679	–	6 679	5 776	1 617	1 139	478	4 159	53.6	–	46.4	–12.7	–2.8
Kaufman County	52 220	21 805	7	21 798	12 490	9 308	30 415	7 317	5 189	2 128	23 098	41.8	–	58.2	21.9	44.0
Kendall County	14 589	4 274	–	4 274	–	4 274	10 315	1 646	1 646	–	8 669	29.3	–	70.7	32.4	39.3

TIPSII [UPF] GPH21 CENSUS90 71583900 08/27/93 11:03 AM MACHINE: C DATA:CENSUS90*PH21TIPSDA00, 08/26/93 14:50:22 TAPE: NONE FRAME: 187
TSF:CENSUS90*92. 08/26/93 14:51:46 UTF:CENSUS90*93. 08/26/93 14:51:47 META:CENSUS90*PH21TABLES00. 08/26/93 15:23:55

Table 32. **Population by Urban and Rural Residence: 1990**—Con.

[Portions of certain cities may be classified as rural (see "Extended City" in Appendix A). For information concerning historical counts, see "User Notes." For definitions of terms and meanings of symbols, see text]

State County	Total population	Urban: Total urban population	Urban: Inside urbanized area	Urban: Outside urbanized area: Total	Urban: Outside urbanized area: Place of 10,000 or more	Urban: Outside urbanized area: Place of 2,500 to 9,999	Rural: Total rural population	Rural: In place: Total	Rural: In place: Place of 1,000 to 2,499	Rural: In place: Place of less than 1,000	Rural: Other rural	Percent of total population: Urban: Total	Percent of total population: Urban: Inside urbanized area	Percent of total population: Rural	Percent change, 1980 to 1990: Urban	Percent change, 1980 to 1990: Rural
Texas—Con.																
Kenedy County	460	–	–	–	–	–	460	–	–	–	460	–	–	100.0	–	–15.3
Kent County	1 010	–	–	–	–	–	1 010	608	–	608	402	–	–	100.0	–	–11.8
Kerr County	36 304	17 384	–	17 384	17 384	–	18 920	1 408	1 408	–	17 512	47.9	–	52.1	13.8	40.1
Kimble County	4 122	2 654	–	2 654	–	2 654	1 468	–	–	–	1 468	64.4	–	35.6	2.4	–.1
King County	354	–	–	–	–	–	354	–	–	–	354	–	–	100.0	–	–16.7
Kinney County	3 119	–	–	–	–	–	3 119	1 808	1 740	68	1 311	–	–	100.0	–	36.9
Kleberg County	30 274	25 276	–	25 276	25 276	–	4 998	–	–	–	4 998	83.5	–	16.5	–12.3	9.8
Knox County	4 837	–	–	–	–	–	4 837	3 677	3 040	637	1 160	–	–	100.0	–	–9.2
Lamar County	43 949	24 699	–	24 699	24 699	–	19 250	4 762	3 224	1 538	14 488	56.2	–	43.8	–3.1	15.6
Lamb County	15 072	6 489	–	6 489	–	6 489	8 583	5 201	3 344	1 857	3 382	43.1	–	56.9	–12.4	–23.8
Lampasas County	13 521	6 382	–	6 382	–	6 382	7 139	625	–	625	6 514	47.2	–	52.8	3.5	22.2
La Salle County	5 254	3 694	–	3 694	–	3 694	1 560	620	–	620	940	70.3	–	29.7	–5.6	–2.6
Lavaca County	18 690	6 175	–	6 175	–	6 175	12 515	2 997	2 074	923	9 518	33.0	–	67.0	–7.7	1.6
Lee County	12 854	4 093	–	4 093	–	4 093	8 761	953	–	953	7 808	31.8	–	68.2	3.6	25.1
Leon County	12 665	–	–	–	–	–	12 665	4 649	1 555	3 094	8 016	–	–	100.0	–	32.0
Liberty County	52 726	19 822	–	19 822	–	19 822	32 904	4 121	–	4 121	28 783	37.6	–	62.4	5.3	16.4
Limestone County	20 946	10 118	–	10 118	–	10 118	10 828	2 115	–	2 115	8 713	48.3	–	51.7	–3.3	11.0
Lipscomb County	3 143	–	–	–	–	–	3 143	2 479	1 231	1 248	664	–	–	100.0	–	–16.5
Live Oak County	9 556	2 586	–	2 586	–	2 586	6 970	2 014	1 889	125	4 956	27.1	–	72.9	–1.6	–.1
Llano County	11 631	5 687	–	5 687	–	5 687	5 944	2 818	2 321	497	3 126	48.9	–	51.1	85.2	–16.0
Loving County	107	–	–	–	–	–	107	–	–	–	107	–	–	100.0	–	17.6
Lubbock County	222 636	194 572	187 906	6 666	–	6 666	28 064	8 257	6 986	1 271	19 807	87.4	84.4	12.6	6.3	–2.1
Lynn County	6 758	2 868	–	2 868	–	2 868	3 890	1 711	968	743	2 179	42.4	–	57.6	–12.1	–27.2
McCulloch County	8 778	5 946	–	5 946	–	5 946	2 832	184	–	184	2 648	67.7	–	32.3	–.4	2.4
McLennan County	189 123	151 570	144 372	7 198	–	7 198	37 553	8 715	5 565	3 150	28 838	80.1	76.3	19.9	9.0	18.3
McMullen County	817	–	–	–	–	–	817	–	–	–	817	–	–	100.0	–	3.5
Madison County	10 931	3 569	–	3 569	–	3 569	7 362	324	–	324	7 038	32.7	–	67.3	–2.5	5.3
Marion County	9 984	–	–	–	–	–	9 984	2 199	2 199	–	7 785	–	–	100.0	–100.0	29.4
Martin County	4 956	2 576	–	2 576	–	2 576	2 380	90	–	90	2 290	52.0	–	48.0	–	–49.2
Mason County	3 423	–	–	–	–	–	3 423	2 041	2 041	–	1 382	–	–	100.0	–	–7.1
Matagorda County	36 928	22 588	–	22 588	18 170	4 418	14 340	2 740	2 740	–	11 600	61.2	–	38.8	.4	–6.4
Maverick County	36 378	20 651	–	20 651	20 651	–	15 727	–	–	–	15 727	56.8	–	43.2	–3.5	57.4
Medina County	27 312	9 946	–	9 946	–	9 946	17 366	4 736	4 736	–	12 630	36.4	–	63.6	1.4	30.1
Menard County	2 252	–	–	–	–	–	2 252	1 606	1 606	–	646	–	–	100.0	–	–4.0
Midland County	106 611	92 966	92 966	–	–	–	13 645	–	–	–	13 645	87.2	87.2	12.8	28.8	30.3
Milam County	22 946	10 815	–	10 815	–	10 815	12 131	1 835	1 092	743	10 296	47.1	–	52.9	–4.6	6.4
Mills County	4 531	–	–	–	–	–	4 531	1 852	1 658	194	2 679	–	–	100.0	–	1.2
Mitchell County	8 016	4 749	–	4 749	–	4 749	3 267	968	–	968	2 299	59.2	–	40.8	–12.1	–11.3
Montague County	17 274	7 860	–	7 860	–	7 860	9 414	1 048	1 048	–	8 366	45.5	–	54.5	–8.6	6.9
Montgomery County	182 201	62 912	49	62 863	56 815	6 048	119 289	14 892	10 676	4 216	104 397	34.5	–	65.5	115.7	20.1
Moore County	17 865	12 871	–	12 871	12 871	–	4 994	3 268	3 268	–	1 726	72.0	–	28.0	5.6	14.0
Morris County	13 200	2 572	–	2 572	–	2 572	10 628	3 967	3 134	833	6 661	19.5	–	80.5	–15.1	–8.4
Motley County	1 532	–	–	–	–	–	1 532	1 054	–	1 054	478	–	–	100.0	–	–21.4
Nacogdoches County	54 753	30 872	–	30 872	30 872	–	23 881	2 334	–	2 334	21 547	56.4	–	43.6	13.7	21.6
Navarro County	39 926	22 911	–	22 911	22 911	–	17 015	7 210	1 702	5 508	9 805	57.4	–	42.6	5.5	25.0
Newton County	13 569	–	–	–	–	–	13 569	3 103	3 103	–	10 466	–	–	100.0	–	2.4
Nolan County	16 594	11 967	–	11 967	11 967	–	4 627	1 778	1 446	332	2 849	72.1	–	27.9	–2.2	–9.6
Nueces County	291 145	273 900	257 692	16 208	12 849	3 359	17 245	4 823	2 233	2 590	12 422	94.1	88.5	5.9	8.6	7.0
Ochiltree County	9 128	7 607	–	7 607	–	7 607	1 521	5	5	–	1 516	83.3	–	16.7	–4.8	–4.8
Oldham County	2 278	–	–	–	–	–	2 278	1 060	–	1 060	1 218	–	–	100.0	–	–.2
Orange County	80 509	45 219	–	45 219	30 316	14 903	35 290	3 327	2 046	1 281	31 963	56.2	–	43.8	–11.5	7.7
Palo Pinto County	25 055	14 384	–	14 384	14 384	–	10 671	1 950	–	1 950	8 721	57.4	–	42.6	.3	9.9
Panola County	22 035	6 496	–	6 496	–	6 496	15 539	1 309	255	1 054	14 230	29.5	–	70.5	.8	8.8
Parker County	64 785	16 599	1 203	15 396	14 808	588	48 186	10 553	7 559	2 994	37 633	25.6	1.9	74.4	27.0	52.8
Parmer County	9 863	3 688	–	3 688	–	3 688	6 175	2 922	2 922	–	3 253	37.4	–	62.6	–3.2	–14.6
Pecos County	14 675	8 524	–	8 524	–	8 524	6 151	1 322	1 322	–	4 829	58.1	–	41.9	–1.9	3.7
Polk County	30 687	5 019	–	5 019	–	5 019	25 668	2 902	1 764	1 138	22 766	16.4	–	83.6	1.8	31.8
Potter County	97 874	91 656	91 656	–	–	–	6 218	–	–	–	6 218	93.6	93.6	6.4	–1.5	10.7
Presidio County	6 637	3 072	–	3 072	–	3 072	3 565	2 424	2 424	–	1 141	46.3	–	53.7	–	–31.3
Rains County	6 715	–	–	–	–	–	6 715	2 250	–	2 250	4 465	–	–	100.0	–	38.8
Randall County	89 673	77 643	66 278	11 365	11 365	–	12 030	951	–	951	11 079	86.6	73.9	13.4	16.0	48.0
Reagan County	4 514	3 672	–	3 672	–	3 672	842	–	–	–	842	81.3	–	18.7	7.9	15.2
Real County	2 412	–	–	–	–	–	2 412	994	–	994	1 418	–	–	100.0	–	–2.3
Red River County	14 317	4 311	–	4 311	–	4 311	10 006	2 920	1 421	1 499	7 086	30.1	–	69.9	–12.3	–10.5
Reeves County	15 852	12 069	–	12 069	12 069	–	3 783	880	–	880	2 903	76.1	–	23.9	–6.1	28.4
Refugio County	7 976	3 158	–	3 158	–	3 158	4 818	2 320	1 731	589	2 498	39.6	–	60.4	–19.0	–10.6
Roberts County	1 025	–	–	–	–	–	1 025	675	–	675	350	–	–	100.0	–	–13.6
Robertson County	15 511	5 132	–	5 132	–	5 132	10 379	3 982	3 982	–	6 397	33.1	–	66.9	–5.3	12.4
Rockwall County	25 604	14 617	14 563	54	–	54	10 987	5 268	4 147	1 121	5 719	57.1	56.9	42.9	105.5	48.2
Runnels County	11 294	6 880	–	6 880	–	6 880	4 414	793	–	793	3 621	60.9	–	39.1	–5.3	–4.1

TIPSII [UPF] GPH21 CENSUS90 71583900 08/27/93 11:03 AM MACHINE: C DATA:CENSUS90*PH21TIPSDA00, 08/26/93 14:50:22 TAPE: NONE FRAME: 188
TSF:CENSUS90*92, 08/26/93 14:51:46 UTF:CENSUS90*93, 08/26/93 14:51:47 META:CENSUS90*PH21TABLES00, 08/26/93 15:23:55

Table 32. **Population by Urban and Rural Residence: 1990**—Con.

[Portions of certain cities may be classified as rural (see "Extended City" in Appendix A). For information concerning historical counts, see "User Notes." For definitions of terms and meanings of symbols, see text]

State County	Total population	Urban: Total urban population	Urban: Inside urbanized area	Urban: Outside urbanized area: Total	Urban: Outside urbanized area: Place of 10,000 or more	Urban: Outside urbanized area: Place of 2,500 to 9,999	Rural: Total rural population	Rural: In place: Total	Rural: In place: Place of 1,000 to 2,499	Rural: In place: Place of less than 1,000	Rural: Other rural	Percent of total population: Urban: Total	Percent of total population: Urban: Inside urbanized area	Percent of total population: Rural	Percent change, 1980 to 1990: Urban	Percent change, 1980 to 1990: Rural
Texas—Con.																
Rusk County	43 735	13 947	–	13 947	13 947	–	29 788	4 604	3 016	1 588	25 184	31.9	–	68.1	–.5	8.9
Sabine County	9 586	–	–	–	–	–	9 586	2 323	1 182	1 141	7 263	–	–	100.0	–	10.2
San Augustine County	7 999	–	–	–	–	–	7 999	2 549	2 337	212	5 450	–	–	100.0	–100.0	36.6
San Jacinto County	16 372	–	–	–	–	–	16 372	3 012	1 812	1 200	13 360	–	–	100.0	–	43.2
San Patricio County	58 749	38 450	12 314	26 136	–	26 136	20 299	7 962	6 836	1 126	12 337	65.4	21.0	34.6	–8.4	26.7
San Saba County	5 401	2 626	–	2 626	–	2 626	2 775	344	–	344	2 431	48.6	–	51.4	–7.8	–17.3
Schleicher County	2 990	–	–	–	–	–	2 990	2 019	2 019	–	971	–	–	100.0	–	6.0
Scurry County	18 634	12 195	–	12 195	12 195	–	6 439	–	–	–	6 439	65.4	–	34.6	–4.0	17.4
Shackelford County	3 316	–	–	–	–	–	3 316	2 247	1 962	285	1 069	–	–	100.0	–	–15.3
Shelby County	22 034	4 950	–	4 950	–	4 950	17 084	3 241	2 101	1 140	13 843	22.5	–	77.5	–15.1	–1.0
Sherman County	2 858	–	–	–	–	–	2 858	2 072	1 781	291	786	–	–	100.0	–	–10.0
Smith County	151 309	83 735	79 703	4 032	–	4 032	67 574	7 189	4 177	3 012	60 385	55.3	52.7	44.7	14.8	21.9
Somervell County	5 360	–	–	–	–	–	5 360	1 949	1 949	–	3 411	–	–	100.0	–	29.0
Starr County	40 518	17 950	–	17 950	–	17 950	22 568	4 226	4 226	–	18 342	44.3	–	55.7	45.8	50.9
Stephens County	9 010	5 665	–	5 665	–	5 665	3 345	–	–	–	3 345	62.9	–	37.1	–18.1	11.3
Sterling County	1 438	–	–	–	–	–	1 438	1 096	1 096	–	342	–	–	100.0	–	19.2
Stonewall County	2 013	–	–	–	–	–	2 013	1 214	1 214	–	799	–	–	100.0	–	–16.3
Sutton County	4 135	2 751	–	2 751	–	2 751	1 384	–	–	–	1 384	66.5	–	33.5	–28.7	8.6
Swisher County	8 133	4 699	–	4 699	–	4 699	3 434	1 290	–	1 290	2 144	57.8	–	42.2	–6.6	–26.8
Tarrant County	1 170 103	1 156 754	1 117 445	39 309	16 572	22 737	13 349	2 481	1 581	900	10 868	98.9	95.5	1.1	38.7	–50.7
Taylor County	119 655	107 039	107 039	–	–	–	12 616	5 706	3 910	1 796	6 910	89.5	89.5	10.5	7.8	8.1
Terrell County	1 410	–	–	–	–	–	1 410	1 128	1 128	–	282	–	–	100.0	–	–11.6
Terry County	13 218	9 560	–	9 560	–	9 560	3 658	786	–	786	2 872	72.3	–	27.7	–8.0	–12.8
Throckmorton County	1 880	–	–	–	–	–	1 880	1 298	1 036	262	582	–	–	100.0	–	–8.4
Titus County	24 009	12 291	–	12 291	12 291	–	11 718	1 012	–	1 012	10 706	51.2	–	48.8	11.7	12.3
Tom Green County	98 458	85 408	85 408	–	–	–	13 050	–	–	–	13 050	86.7	86.7	13.3	15.4	20.9
Travis County	576 407	524 469	520 425	4 044	–	4 044	51 938	7 075	5 723	1 352	44 863	91.0	90.3	9.0	41.7	4.9
Trinity County	11 445	2 648	–	2 648	–	2 648	8 797	1 071	1 071	–	7 726	23.1	–	76.9	1.1	28.8
Tyler County	16 646	2 636	–	2 636	–	2 636	14 010	854	–	854	13 156	15.8	–	84.2	–6.6	4.5
Upshur County	31 370	7 102	–	7 102	–	7 102	24 268	3 125	1 185	1 940	21 143	22.6	–	77.4	–4.1	14.5
Upton County	4 447	–	–	–	–	–	4 447	3 504	3 504	–	943	–	–	100.0	–	–3.7
Uvalde County	23 340	14 729	–	14 729	14 729	–	8 611	1 584	1 584	–	7 027	63.1	–	36.9	3.9	4.2
Val Verde County	38 721	33 261	–	33 261	30 705	2 556	5 460	–	–	–	5 460	85.9	–	14.1	.7	89.5
Van Zandt County	37 944	8 565	–	8 565	–	8 565	29 379	3 787	3 138	649	25 592	22.6	–	77.4	4.6	26.4
Victoria County	74 361	55 122	55 122	–	–	–	19 239	3 259	3 259	–	15 980	74.1	74.1	25.9	8.7	6.4
Walker County	50 917	27 925	–	27 925	27 925	–	22 992	1 387	–	1 387	21 605	54.8	–	45.2	16.7	28.8
Waller County	23 390	11 320	843	10 477	–	10 477	12 070	2 221	1 323	898	9 849	48.4	3.6	51.6	39.5	3.3
Ward County	13 115	8 101	–	8 101	–	8 101	5 014	2 719	–	2 719	2 295	61.8	–	38.2	–3.5	–10.2
Washington County	26 154	11 952	–	11 952	11 952	–	14 202	311	–	311	13 891	45.7	–	54.3	9.0	28.7
Webb County	133 239	123 651	123 651	–	–	–	9 588	1 399	1 399	–	8 189	92.8	92.8	7.2	30.2	123.1
Wharton County	39 955	19 522	–	19 522	10 511	9 011	20 433	2 663	2 663	–	17 770	48.9	–	51.1	.1	–1.5
Wheeler County	5 879	–	–	–	–	–	5 879	3 833	3 679	154	2 046	–	–	100.0	–100.0	36.6
Wichita County	122 378	115 616	96 286	19 330	10 145	9 185	6 762	378	–	378	6 384	94.5	78.7	5.5	.7	7.8
Wilbarger County	15 121	12 001	–	12 001	12 001	–	3 120	–	–	–	3 120	79.4	–	20.6	–5.5	–3.6
Willacy County	17 705	8 880	–	8 880	–	8 880	8 825	3 784	3 272	512	5 041	50.2	–	49.8	–6.5	10.3
Williamson County	139 551	107 895	41 583	66 312	57 237	9 075	31 656	4 237	2 008	2 229	27 419	77.3	29.8	22.7	140.4	.1
Wilson County	22 650	5 247	–	5 247	–	5 247	17 403	3 549	2 910	639	13 854	23.2	–	76.8	19.8	40.6
Winkler County	8 626	6 875	–	6 875	–	6 875	1 751	1 189	1 189	–	562	79.7	–	20.3	–14.3	–9.0
Wise County	34 679	8 735	–	8 735	–	8 735	25 944	7 090	2 318	4 772	18 854	25.2	–	74.8	11.4	38.5
Wood County	29 380	6 554	–	6 554	–	6 554	22 826	3 692	2 993	699	19 134	22.3	–	77.7	–5.6	28.6
Yoakum County	8 786	5 145	–	5 145	–	5 145	3 641	1 422	1 422	–	2 219	58.6	–	41.4	9.4	1.3
Young County	18 126	12 505	–	12 505	–	12 505	5 621	505	–	505	5 116	69.0	–	31.0	–5.5	–4.0
Zapata County	9 279	7 119	–	7 119	–	7 119	2 160	–	–	–	2 160	76.7	–	23.3	85.8	–22.8
Zavala County	12 162	8 263	–	8 263	–	8 263	3 899	2 656	2 656	–	1 243	67.9	–	32.1	–.9	17.0
Utah	1 722 850	1 499 081	1 319 551	179 530	82 534	96 996	223 769	114 993	71 244	43 749	108 776	87.0	76.6	13.0	21.6	–1.8
Beaver County	4 765	–	–	–	–	–	4 765	3 713	3 105	608	1 052	–	–	100.0	–	8.8
Box Elder County	36 485	19 908	–	19 908	15 644	4 264	16 577	9 550	5 258	4 292	7 027	54.6	–	45.4	4.4	17.1
Cache County	70 183	55 230	50 401	4 829	–	4 829	14 953	10 444	6 860	3 584	4 509	78.7	71.8	21.3	43.6	–20.1
Carbon County	20 228	8 712	–	8 712	–	8 712	11 516	5 475	5 050	425	6 041	43.1	–	56.9	–26.2	11.1
Daggett County	690	–	–	–	–	–	690	207	–	207	483	–	–	100.0	–	–10.3
Davis County	187 941	186 366	186 366	–	–	–	1 575	–	–	–	1 575	99.2	99.2	.8	29.9	–48.2
Duchesne County	12 645	3 915	–	3 915	–	3 915	8 730	2 574	1 308	1 266	6 156	31.0	–	69.0	1.9	.1
Emery County	10 332	–	–	–	–	–	10 332	8 604	6 644	1 960	1 728	–	–	100.0	–	–9.8
Garfield County	3 980	–	–	–	–	–	3 980	3 242	1 444	1 798	738	–	–	100.0	–	8.4
Grand County	6 620	3 971	–	3 971	–	3 971	2 649	333	–	333	2 316	60.0	–	40.0	–25.5	–8.9

TIPSII [UPF] GPH21 CENSUS90 71583900 08/27/93 11:03 AM MACHINE: C DATA:CENSUS90*PH21TIPSDA00, 08/26/93 14:50:22 TAPE: NONE FRAME: 189
TSF:CENSUS90*92, 08/26/93 14:51:46 UTF:CENSUS90*93, 08/26/93 14:51:47 META:CENSUS90*PH21TABLES00, 08/26/93 15:23:55

Table 32. **Population by Urban and Rural Residence: 1990**—Con.

[Portions of certain cities may be classified as rural (see "Extended City" in Appendix A). For information concerning historical counts, see "User Notes." For definitions of terms and meanings of symbols, see text]

State County	Total population	Urban: Total urban population	Urban: Inside urbanized area	Urban: Outside urbanized area: Total	Urban: Outside urbanized area: Place of 10,000 or more	Urban: Outside urbanized area: Place of 2,500 to 9,999	Rural: Total rural population	Rural: In place: Total	Rural: In place: Place of 1,000 to 2,499	Rural: In place: Place of less than 1,000	Rural: Other rural	Percent of total population: Urban: Total	Percent of total population: Urban: Inside urbanized area	Percent of total population: Rural	Percent change, 1980 to 1990: Urban	Percent change, 1980 to 1990: Rural
Utah—Con.																
Iron County	20 789	13 443	–	13 443	13 443	–	7 346	4 464	3 820	644	2 882	64.7	–	35.3	22.5	15.2
Juab County	5 817	3 515	–	3 515	–	3 515	2 302	1 562	–	1 562	740	60.4	–	39.6	7.0	2.5
Kane County	5 169	3 160	–	3 160	–	3 160	2 009	1 123	–	1 123	886	61.1	–	38.9	–	–50.1
Millard County	11 333	2 998	–	2 998	–	2 998	8 335	4 903	1 956	2 947	3 432	26.5	–	73.5	–	–7.1
Morgan County	5 528	–	–	–	–	–	5 528	2 023	2 023	–	3 505	–	–	100.0	–	12.4
Piute County	1 277	–	–	–	–	–	1 277	1 047	–	1 047	230	–	–	100.0	–	–3.9
Rich County	1 725	–	–	–	–	–	1 725	1 077	–	1 077	648	–	–	100.0	–	–17.9
Salt Lake County	725 956	721 170	721 170	–	–	–	4 786	397	–	397	4 389	99.3	99.3	.7	17.6	–14.5
San Juan County	12 621	3 162	–	3 162	–	3 162	9 459	2 410	1 806	604	7 049	25.1	–	74.9	1.4	3.5
Sanpete County	16 259	3 363	–	3 363	–	3 363	12 896	10 793	6 773	4 020	2 103	20.7	–	79.3	19.7	9.2
Sevier County	15 431	5 593	–	5 593	–	5 593	9 838	7 355	3 415	3 940	2 483	36.2	–	63.8	2.0	6.4
Summit County	15 518	4 468	–	4 468	–	4 468	11 050	3 583	2 126	1 457	7 467	28.8	–	71.2	58.3	49.8
Tooele County	26 601	18 143	–	18 143	13 887	4 256	8 458	6 021	5 050	971	2 437	68.2	–	31.8	–3.3	16.2
Uintah County	22 211	9 242	–	9 242	–	9 242	12 969	3 228	1 334	1 894	9 741	41.6	–	58.4	40.0	–6.7
Utah County	263 590	244 830	220 556	24 274	11 272	13 002	18 760	7 558	4 670	2 888	11 202	92.9	83.7	7.1	24.1	–10.0
Wasatch County	10 089	4 782	–	4 782	–	4 782	5 307	2 142	1 554	588	3 165	47.4	–	52.6	9.6	27.5
Washington County	48 560	35 862	–	35 862	28 288	7 574	12 698	9 513	7 048	2 465	3 185	73.9	–	26.1	148.3	9.2
Wayne County	2 177	–	–	–	–	–	2 177	1 091	–	1 091	1 086	–	–	100.0	–	13.9
Weber County	158 330	147 248	141 058	6 190	–	6 190	11 082	561	–	561	10 521	93.0	89.1	7.0	15.3	–34.6
Vermont	562 758	181 149	87 088	94 061	18 230	75 831	381 609	52 796	41 601	11 195	328 813	32.2	15.5	67.8	4.9	12.7
Addison County	32 953	8 585	–	8 585	–	8 585	24 368	1 801	1 801	–	22 567	26.1	–	73.9	53.6	2.3
Bennington County	35 845	9 532	–	9 532	–	9 532	26 313	5 245	4 405	840	21 068	26.6	–	73.4	2.0	9.7
Caledonia County	27 846	6 424	–	6 424	–	6 424	21 422	1 608	1 255	353	19 814	23.1	–	76.9	–10.2	14.8
Chittenden County	131 761	87 088	87 088	–	–	–	44 673	2 983	2 983	–	41 690	66.1	66.1	33.9	13.8	14.5
Essex County	6 405	–	–	–	–	–	6 405	1 222	1 222	–	5 183	–	–	100.0	–	1.5
Franklin County	39 980	7 339	–	7 339	–	7 339	32 641	5 135	5 135	–	27 506	18.4	–	81.6	–25.3	30.8
Grand Isle County	5 318	–	–	–	–	–	5 318	436	–	436	4 882	–	–	100.0	–	15.3
Lamoille County	19 735	–	–	–	–	–	19 735	5 115	3 454	1 661	14 620	–	–	100.0	–	17.7
Orange County	26 149	–	–	–	–	–	26 149	1 508	–	1 508	24 641	–	–	100.0	–	15.0
Orleans County	24 053	4 434	–	4 434	–	4 434	19 619	4 156	–	4 156	15 463	18.4	–	81.6	–6.8	5.0
Rutland County	62 142	18 230	–	18 230	18 230	–	43 912	9 459	9 459	–	34 453	29.3	–	70.7	–1.1	10.0
Washington County	54 928	17 729	–	17 729	–	17 729	37 199	7 571	7 094	477	29 628	32.3	–	67.7	–1.9	8.4
Windham County	41 588	15 060	–	15 060	–	15 060	26 528	1 616	–	1 616	24 912	36.2	–	63.8	1.4	20.1
Windsor County	54 055	6 728	–	6 728	–	6 728	47 327	4 941	4 793	148	42 386	12.4	–	87.6	–17.8	10.5
Virginia	6 187 358	4 293 443	3 829 739	463 704	205 288	258 416	1 893 915	168 403	123 577	44 826	1 725 512	69.4	61.9	30.6	21.6	4.2
Accomack County	31 703	3 572	–	3 572	–	3 572	28 131	6 475	1 434	5 041	21 656	11.3	–	88.7	–	–10.0
Albemarle County	68 040	29 840	27 212	2 628	–	2 628	38 200	2 476	2 256	220	35 724	43.9	40.0	56.1	35.3	13.3
Alleghany County	13 176	–	–	–	–	–	13 176	417	–	417	12 759	–	–	100.0	–	–8.1
Amelia County	8 787	–	–	–	–	–	8 787	–	–	–	8 787	–	–	100.0	–	4.5
Amherst County	28 578	12 198	12 198	–	–	–	16 380	1 060	1 060	–	15 320	42.7	42.7	57.3	–13.8	9.4
Appomattox County	12 298	–	–	–	–	–	12 298	1 889	1 707	182	10 409	–	–	100.0	–	2.7
Arlington County	170 936	170 936	170 936	–	–	–	–	–	–	–	–	100.0	100.0	–	12.0	–
Augusta County	54 677	11 796	–	11 796	–	11 796	42 881	4 977	4 165	812	37 904	21.6	–	78.4	324.0	–15.8
Bath County	4 799	–	–	–	–	–	4 799	–	–	–	4 799	–	–	100.0	–	–18.1
Bedford County	45 656	5 740	5 740	–	–	–	39 916	–	–	–	39 916	12.6	12.6	87.4	689.5	16.7
Bland County	6 514	–	–	–	–	–	6 514	–	–	–	6 514	–	–	100.0	–	2.6
Botetourt County	24 992	2 965	125	2 840	–	2 840	22 027	6 707	6 016	691	15 320	11.9	.5	88.1	2 645.4	–4.9
Brunswick County	15 987	–	–	–	–	–	15 987	2 143	1 486	657	13 844	–	–	100.0	–	2.3
Buchanan County	31 333	–	–	–	–	–	31 333	2 492	2 492	–	28 841	–	–	100.0	–100.0	–11.2
Buckingham County	12 873	–	–	–	–	–	12 873	458	–	458	12 415	–	–	100.0	–	9.5
Campbell County	47 572	17 852	14 166	3 686	–	3 686	29 720	1 344	1 344	–	28 376	37.5	29.8	62.5	10.5	1.5
Caroline County	19 217	–	–	–	–	–	19 217	931	–	931	18 286	–	–	100.0	–	7.3
Carroll County	26 594	–	–	–	–	–	26 594	2 008	2 008	–	24 586	–	–	100.0	–	–2.5
Charles City County	6 282	–	–	–	–	–	6 282	–	–	–	6 282	–	–	100.0	–	–6.1
Charlotte County	11 688	–	–	–	–	–	11 688	1 962	–	1 962	9 726	–	–	100.0	–	–4.7
Chesterfield County	209 274	174 488	174 488	–	–	–	34 786	–	–	–	34 786	83.4	83.4	16.6	60.1	7.3
Clarke County	12 101	3 097	–	3 097	–	3 097	9 004	520	–	520	8 484	25.6	–	74.4	–	–9.6
Craig County	4 372	–	–	–	–	–	4 372	152	–	152	4 220	–	–	100.0	–	10.7
Culpeper County	27 791	8 581	–	8 581	–	8 581	19 210	–	–	–	19 210	30.9	–	69.1	29.6	20.1
Cumberland County	7 825	409	–	409	–	409	7 416	–	–	–	7 416	5.2	–	94.8	5.4	–1.0
Dickenson County	17 620	–	–	–	–	–	17 620	1 764	1 542	222	15 856	–	–	100.0	–	–11.0
Dinwiddie County	20 960	3 490	3 490	–	–	–	17 470	386	–	386	17 084	16.7	16.7	83.3	–28.9	–1.3
Essex County	8 689	–	–	–	–	–	8 689	1 550	1 550	–	7 139	–	–	100.0	–	–2.0
Fairfax County	818 584	798 666	791 721	6 945	–	6 945	19 918	176	–	176	19 742	97.6	96.7	2.4	39.2	–13.7
Fauquier County	48 741	4 830	–	4 830	–	4 830	43 911	2 011	1 332	679	41 900	9.9	–	90.1	23.6	37.3
Floyd County	12 005	–	–	–	–	–	12 005	396	–	396	11 609	–	–	100.0	–	3.8
Fluvanna County	12 429	–	–	–	–	–	12 429	2 408	2 331	77	10 021	–	–	100.0	–	21.3
Franklin County	39 549	4 098	–	4 098	–	4 098	35 451	1 753	1 514	239	33 698	10.4	–	89.6	–2.4	12.4
Frederick County	45 723	–	–	–	–	–	45 723	2 247	2 247	–	43 476	–	–	100.0	–	33.9
Giles County	16 366	–	–	–	–	–	16 366	6 050	5 210	840	10 316	–	–	100.0	–100.0	7.0
Gloucester County	30 131	8 841	8 841	–	–	–	21 290	2 118	2 118	–	19 172	29.3	29.3	70.7	51.4	49.2

TIPSII [UPF] GPH21 CENSUS90 71583900 08/27/93 11:03 AM MACHINE: C DATA:CENSUS90*PH21TIPSDA00, 08/26/93 14:50:22 TAPE: NONE FRAME: 190
TSF:CENSUS90*92, 08/26/93 14:51:46 UTF:CENSUS90*93, 08/26/93 14:51:47 META:CENSUS90*PH21TABLES00, 08/26/93 15:23:55

Table 32. **Population by Urban and Rural Residence: 1990**—Con.

[Portions of certain cities may be classified as rural (see "Extended City" in Appendix A). For information concerning historical counts, see "User Notes." For definitions of terms and meanings of symbols, see text]

State County	Total population	Urban: Total urban population	Urban: Inside urbanized area	Urban: Outside urbanized area: Total	Urban: Outside urbanized area: Place of 10,000 or more	Urban: Outside urbanized area: Place of 2,500 to 9,999	Rural: Total rural population	Rural: In place: Total	Rural: In place: Place of 1,000 to 2,499	Rural: In place: Place of less than 1,000	Rural: Other rural	Percent of total population: Urban: Total	Percent of total population: Urban: Inside urbanized area	Percent of total population: Rural	Percent change, 1980 to 1990: Urban	Percent change, 1980 to 1990: Rural
Virginia—Con.																
Goochland County	14 163	–	–	–	–	–	14 163	–	–	–	14 163	–	–	100.0	–	20.4
Grayson County	16 278	–	–	–	–	–	16 278	1 874	–	1 874	14 404	–	–	100.0	–	–1.8
Greene County	10 297	–	–	–	–	–	10 297	257	–	257	10 040	–	–	100.0	–	35.0
Greensville County	8 853	–	–	–	–	–	8 853	422	–	422	8 431	–	–	100.0	–	–18.8
Halifax County	29 033	–	–	–	–	–	29 033	1 199	–	1 199	27 834	–	–	100.0	–	–5.1
Hanover County	63 306	29 048	23 184	5 864	–	5 864	34 258	–	–	–	34 258	45.9	36.6	54.1	65.6	4.3
Henrico County	217 881	201 367	201 367	–	–	–	16 514	–	–	–	16 514	92.4	92.4	7.6	21.1	14.7
Henry County	56 942	7 280	–	7 280	–	7 280	49 662	10 351	9 599	752	39 311	12.8	–	87.2	–34.8	6.8
Highland County	2 635	–	–	–	–	–	2 635	222	–	222	2 413	–	–	100.0	–	–10.3
Isle of Wight County	25 053	4 686	–	4 686	–	4 686	20 367	2 089	2 089	–	18 278	18.7	–	81.3	26.0	13.9
James City County	34 859	16 483	16 483	–	–	–	18 376	–	–	–	18 376	47.3	47.3	52.7	49.8	56.3
King and Queen County	6 289	–	–	–	–	–	6 289	–	–	–	6 289	–	–	100.0	–	5.4
King George County	13 527	–	–	–	–	–	13 527	–	–	–	13 527	–	–	100.0	–	28.3
King William County	10 913	2 938	–	2 938	–	2 938	7 975	–	–	–	7 975	26.9	–	73.1	7.8	20.7
Lancaster County	10 896	–	–	–	–	–	10 896	1 921	1 053	868	8 975	–	–	100.0	–	7.6
Lee County	24 496	–	–	–	–	–	24 496	3 055	1 922	1 133	21 441	–	–	100.0	–	–5.6
Loudoun County	86 129	59 426	39 909	19 517	16 124	3 393	26 703	4 328	1 744	2 584	22 375	69.0	46.3	31.0	93.6	–.1
Louisa County	20 325	–	–	–	–	–	20 325	1 559	1 088	471	18 766	–	–	100.0	–	14.0
Lunenburg County	11 419	–	–	–	–	–	11 419	3 094	3 094	–	8 325	–	–	100.0	–	–5.8
Madison County	11 949	–	–	–	–	–	11 949	307	–	307	11 642	–	–	100.0	–	16.8
Mathews County	8 348	–	–	–	–	–	8 348	–	–	–	8 348	–	–	100.0	–	4.4
Mecklenburg County	29 241	4 217	–	4 217	–	4 217	25 024	4 755	3 685	1 070	20 269	14.4	–	85.6	–40.6	12.0
Middlesex County	8 653	–	–	–	–	–	8 653	529	–	529	8 124	–	–	100.0	–	12.1
Montgomery County	73 913	49 594	–	49 594	49 594	–	24 319	4 216	4 216	–	20 103	67.1	–	32.9	21.0	7.9
Nelson County	12 778	–	–	–	–	–	12 778	–	–	–	12 778	–	–	100.0	–	4.7
New Kent County	10 445	–	–	–	–	–	10 445	–	–	–	10 445	–	–	100.0	–	19.0
Northampton County	13 061	–	–	–	–	–	13 061	3 863	2 513	1 350	9 198	–	–	100.0	–	–10.7
Northumberland County	10 524	–	–	–	–	–	10 524	56	56	–	10 468	–	–	100.0	–	7.1
Nottoway County	14 993	3 497	–	3 497	–	3 497	11 496	2 811	2 276	535	8 685	23.3	–	76.7	–3.5	4.1
Orange County	21 421	2 582	–	2 582	–	2 582	18 839	1 351	1 351	–	17 488	12.1	–	87.9	–1.9	22.1
Page County	21 690	4 587	–	4 587	–	4 587	17 103	3 399	3 399	–	13 704	21.1	–	78.9	28.0	8.1
Patrick County	17 473	–	–	–	–	–	17 473	965	–	965	16 508	–	–	100.0	–	–1.0
Pittsylvania County	55 655	1 259	1 259	–	–	–	54 396	3 987	3 987	–	50 409	2.3	2.3	97.7	–86.3	–4.5
Powhatan County	15 328	–	–	–	–	–	15 328	–	–	–	15 328	–	–	100.0	–	17.3
Prince Edward County	17 320	5 637	–	5 637	–	5 637	11 683	1 266	1 240	26	10 417	32.5	–	67.5	–.7	8.4
Prince George County	27 394	10 370	10 370	–	–	–	17 024	–	–	–	17 024	37.9	37.9	62.1	3.1	8.6
Prince William County	215 686	173 939	157 492	16 447	–	16 447	41 747	1 153	–	1 153	40 594	80.6	73.0	19.4	52.0	38.0
Pulaski County	34 496	9 985	–	9 985	–	9 985	24 511	4 411	4 411	–	20 100	28.9	–	71.1	–1.2	–2.4
Rappahannock County	6 622	–	–	–	–	–	6 622	198	–	198	6 424	–	–	100.0	–	8.7
Richmond County	7 273	–	–	–	–	–	7 273	961	–	961	6 312	–	–	100.0	–	4.6
Roanoke County	79 332	57 984	57 984	–	–	–	21 348	–	–	–	21 348	73.1	73.1	26.9	9.0	8.1
Rockbridge County	18 350	–	–	–	–	–	18 350	1 506	1 140	366	16 844	–	–	100.0	–	2.5
Rockingham County	57 482	3 918	–	3 918	–	3 918	53 564	8 320	6 181	2 139	45 244	6.8	–	93.2	19.1	–.3
Russell County	28 667	3 790	–	3 790	–	3 790	24 877	3 454	2 290	1 164	21 423	13.2	–	86.8	7.9	–11.9
Scott County	23 204	4 229	4 229	–	–	–	18 975	782	–	782	18 193	18.2	18.2	81.8	–9.9	–6.9
Shenandoah County	31 636	6 944	–	6 944	–	6 944	24 692	4 105	3 018	1 087	20 587	21.9	–	78.1	164.3	–1.0
Smyth County	32 370	6 630	–	6 630	–	6 630	25 740	6 436	6 436	–	19 304	20.5	–	79.5	–5.7	–2.3
Southampton County	17 550	–	–	–	–	–	17 550	2 337	–	2 337	15 213	–	–	100.0	–	–6.3
Spotsylvania County	57 403	27 152	24 458	2 694	–	2 694	30 251	–	–	–	30 251	47.3	42.6	52.7	–	–12.2
Stafford County	61 236	19 541	13 233	6 308	–	6 308	41 695	–	–	–	41 695	31.9	21.6	68.1	201.7	22.7
Surry County	6 145	–	–	–	–	–	6 145	855	–	855	5 290	–	–	100.0	–	1.6
Sussex County	10 248	–	–	–	–	–	10 248	3 698	3 293	405	6 550	–	–	100.0	–	–5.8
Tazewell County	45 960	16 231	–	16 231	–	16 231	29 729	3 271	2 758	513	26 458	35.3	–	64.7	–18.5	–2.9
Warren County	26 142	11 880	–	11 880	11 880	–	14 262	–	–	–	14 262	45.4	–	54.6	6.8	41.6
Washington County	45 887	7 350	347	7 003	–	7 003	38 537	4 858	3 940	918	33 679	16.0	.8	84.0	34.7	–6.1
Westmoreland County	15 480	3 132	–	3 132	–	3 132	12 348	359	–	359	11 989	20.2	–	79.8	–	–12.1
Wise County	39 573	7 941	–	7 941	–	7 941	31 632	5 981	4 986	995	25 651	20.1	–	79.9	–29.5	–3.0
Wythe County	25 466	8 038	–	8 038	–	8 038	17 428	972	–	972	16 456	31.6	–	68.4	12.7	–5.2
York County	42 422	30 978	30 978	–	–	–	11 444	–	–	–	11 444	73.0	73.0	27.0	20.9	16.2
Alexandria city	111 183	111 183	111 183	–	–	–	–	–	–	–	–	100.0	100.0	–	7.7	–
Bedford city	6 073	6 073	–	6 073	–	6 073	–	–	–	–	–	100.0	–	–	1.4	–
Bristol city	18 426	18 426	18 426	–	–	–	–	–	–	–	–	100.0	100.0	–	–3.2	–
Buena Vista city	6 406	6 406	–	6 406	–	6 406	–	–	–	–	–	100.0	–	–	–4.6	–
Charlottesville city	40 341	40 341	40 341	–	–	–	–	–	–	–	–	100.0	100.0	–	1.1	–
Chesapeake city	151 976	146 415	146 415	–	–	–	5 561	–	–	–	5 561	96.3	96.3	3.7	37.6	–31.0
Clifton Forge city	4 679	4 679	–	4 679	–	4 679	–	–	–	–	–	100.0	–	–	–7.3	–
Colonial Heights city	16 064	16 064	16 064	–	–	–	–	–	–	–	–	100.0	100.0	–	–2.7	–
Covington city	6 991	6 991	–	6 991	–	6 991	–	–	–	–	–	100.0	–	–	–22.9	–
Danville city	53 056	53 056	53 056	–	–	–	–	–	–	–	–	100.0	100.0	–	16.2	–
Emporia city	5 306	5 306	–	5 306	–	5 306	–	–	–	–	–	100.0	–	–	9.6	–

TIPSII [UPF] GPH21 CENSUS90 71583900 08/27/93 11:03 AM MACHINE: C DATA:CENSUS90*PH21TIPSDA00, 08/26/93 14:50:22 TAPE: NONE FRAME: 191
TSF:CENSUS90*92, 08/26/93 14:51:46 UTF:CENSUS90*93, 08/26/93 14:51:47 META:CENSUS90*PH21TABLES00, 08/26/93 15:23:55

Table 32. **Population by Urban and Rural Residence: 1990**—Con.

[Portions of certain cities may be classified as rural (see "Extended City" in Appendix A). For information concerning historical counts, see "User Notes." For definitions of terms and meanings of symbols, see text]

State County	Total population	Urban: Total urban population	Urban: Inside urbanized area	Urban: Outside urbanized area: Total	Urban: Outside urbanized area: Place of 10,000 or more	Urban: Outside urbanized area: Place of 2,500 to 9,999	Rural: Total rural population	Rural: In place: Total	Rural: In place: Place of 1,000 to 2,499	Rural: In place: Place of less than 1,000	Rural: Other rural	Percent of total population: Urban: Total	Percent of total population: Urban: Inside urbanized area	Percent of total population: Rural	Percent change, 1980 to 1990: Urban	Percent change, 1980 to 1990: Rural
Virginia—Con.																
Fairfax city	19 622	19 622	19 622	–	–	–	–	–	–	–	–	100.0	100.0	–	1.2	–
Falls Church city	9 578	9 578	9 578	–	–	–	–	–	–	–	–	100.0	100.0	–	.7	–
Franklin city	7 864	7 864	–	7 864	–	7 864	–	–	–	–	–	100.0	–	–	7.6	–
Fredericksburg city	19 027	19 027	19 027	–	–	–	–	–	–	–	–	100.0	100.0	–	24.2	–
Galax city	6 670	6 670	–	6 670	–	6 670	–	–	–	–	–	100.0	–	–	2.2	–
Hampton city	133 793	133 793	133 793	–	–	–	–	–	–	–	–	100.0	100.0	–	9.1	–
Harrisonburg city	30 707	30 707	–	30 707	30 707	–	–	–	–	–	–	100.0	–	–	56.1	–
Hopewell city	23 101	23 101	23 101	–	–	–	–	–	–	–	–	100.0	100.0	–	–1.3	–
Lexington city	6 959	6 959	–	6 959	–	6 959	–	–	–	–	–	100.0	–	–	–4.6	–
Lynchburg city	66 049	66 049	66 049	–	–	–	–	–	–	–	–	100.0	100.0	–	–1.0	–
Manassas city	27 957	27 957	27 957	–	–	–	–	–	–	–	–	100.0	100.0	–	81.1	–
Manassas Park city	6 734	6 734	6 734	–	–	–	–	–	–	–	–	100.0	100.0	–	3.2	–
Martinsville city	16 162	16 162	–	16 162	16 162	–	–	–	–	–	–	100.0	–	–	–10.9	–
Newport News city	170 045	170 045	170 045	–	–	–	–	–	–	–	–	100.0	100.0	–	17.4	–
Norfolk city	261 229	261 229	261 229	–	–	–	–	–	–	–	–	100.0	100.0	–	–2.2	–
Norton city	4 247	4 247	–	4 247	–	4 247	–	–	–	–	–	100.0	–	–	–10.7	–
Petersburg city	38 386	38 386	38 386	–	–	–	–	–	–	–	–	100.0	100.0	–	–6.5	–
Poquoson city	11 005	11 005	11 005	–	–	–	–	–	–	–	–	100.0	100.0	–	26.1	–
Portsmouth city	103 907	103 907	103 907	–	–	–	–	–	–	–	–	100.0	100.0	–	–.6	–
Radford city	15 940	15 940	–	15 940	15 940	–	–	–	–	–	–	100.0	–	–	20.5	–
Richmond city	203 056	203 056	203 056	–	–	–	–	–	–	–	–	100.0	100.0	–	–7.4	–
Roanoke city	96 397	96 397	96 397	–	–	–	–	–	–	–	–	100.0	100.0	–	–3.8	–
Salem city	23 756	23 756	23 756	–	–	–	–	–	–	–	–	100.0	100.0	–	–.8	–
South Boston city	6 997	6 997	–	6 997	–	6 997	–	–	–	–	–	100.0	–	–	–1.4	–
Staunton city	24 461	24 385	–	24 385	24 385	–	76	–	–	–	76	99.7	–	.3	11.6	–
Suffolk city	52 141	39 336	39 336	–	–	–	12 805	–	–	–	12 805	75.4	75.4	24.6	10.7	5.9
Virginia Beach city	393 069	389 536	389 536	–	–	–	3 533	–	–	–	3 533	99.1	99.1	.9	51.4	–28.3
Waynesboro city	18 549	18 549	–	18 549	18 549	–	–	–	–	–	–	100.0	–	–	21.0	–
Williamsburg city	11 530	11 530	11 530	–	–	–	–	–	–	–	–	100.0	100.0	–	16.8	–
Winchester city	21 947	21 947	–	21 947	21 947	–	–	–	–	–	–	100.0	–	–	8.6	–
Washington	4 866 692	3 717 948	3 214 738	503 210	224 188	279 022	1 148 744	183 154	128 865	54 289	965 590	76.4	66.1	23.6	22.4	4.9
Adams County	13 603	4 638	–	4 638	–	4 638	8 965	2 499	1 725	774	6 466	34.1	–	65.9	4.1	1.7
Asotin County	17 605	13 498	–	13 498	–	13 498	4 107	981	–	981	3 126	76.7	–	23.3	27.5	–34.2
Benton County	112 560	98 095	88 722	9 373	–	9 373	14 465	1 806	1 806	–	12 659	87.1	78.8	12.9	8.4	–23.5
Chelan County	52 250	27 269	–	27 269	21 756	5 513	24 981	7 475	7 026	449	17 506	52.2	–	47.8	35.9	–.1
Clallam County	56 464	26 860	–	26 860	17 710	9 150	29 604	916	–	916	28 688	47.6	–	52.4	2.6	16.2
Clark County	238 053	185 190	167 482	17 708	–	17 708	52 863	3 932	2 881	1 051	48 931	77.8	70.4	22.2	29.9	6.5
Columbia County	4 024	–	–	–	–	–	4 024	2 638	2 468	170	1 386	–	–	100.0	–100.0	169.7
Cowlitz County	82 119	57 391	54 985	2 406	–	2 406	24 728	3 277	3 277	–	21 451	69.9	67.0	30.1	7.4	–5.4
Douglas County	26 205	15 240	–	15 240	12 539	2 701	10 965	3 535	1 705	1 830	7 430	58.2	–	41.8	33.6	2.2
Ferry County	6 295	–	–	–	–	–	6 295	1 333	–	1 333	4 962	–	–	100.0	–	8.3
Franklin County	37 473	27 396	27 396	–	–	–	10 077	2 424	2 005	419	7 653	73.1	73.1	26.9	7.3	6.2
Garfield County	2 248	–	–	–	–	–	2 248	1 393	1 393	–	855	–	–	100.0	–	–8.9
Grant County	54 758	23 999	–	23 999	11 235	12 764	30 759	9 214	5 181	4 033	21 545	43.8	–	56.2	5.0	19.9
Grays Harbor County	64 175	34 272	–	34 272	16 565	17 707	29 903	8 363	6 800	1 563	21 540	53.4	–	46.6	–7.7	2.5
Island County	60 195	20 971	–	20 971	17 176	3 795	39 224	5 064	4 219	845	34 160	34.8	–	65.2	41.5	34.2
Jefferson County	20 146	9 743	–	9 743	–	9 743	10 403	–	–	–	10 403	48.4	–	51.6	60.6	5.1
King County	1 507 319	1 420 007	1 407 432	12 575	–	12 575	87 312	9 637	9 364	273	77 675	94.2	93.4	5.8	21.7	–15.4
Kitsap County	189 731	124 011	112 977	11 034	–	11 034	65 720	2 999	2 999	–	62 721	65.4	59.5	34.6	51.2	.9
Kittitas County	26 725	12 361	–	12 361	12 361	–	14 364	3 947	1 778	2 169	10 417	46.3	–	53.7	5.2	9.4
Klickitat County	16 616	3 319	–	3 319	–	3 319	13 297	2 506	1 861	645	10 791	20.0	–	80.0	–2.8	7.2
Lewis County	59 358	18 628	–	18 628	12 101	6 527	40 730	7 381	4 637	2 744	33 349	31.4	–	68.6	–8.0	13.8
Lincoln County	8 864	–	–	–	–	–	8 864	5 181	1 502	3 679	3 683	–	–	100.0	–	–7.7
Mason County	38 341	7 241	–	7 241	–	7 241	31 100	2 058	1 526	532	29 042	18.9	–	81.1	–5.1	32.0
Okanogan County	33 350	4 117	–	4 117	–	4 117	29 233	10 637	6 387	4 250	18 596	12.3	–	87.7	2.7	9.8
Pacific County	18 882	2 901	–	2 901	–	2 901	15 981	5 011	4 196	815	10 970	15.4	–	84.6	–3.0	12.2
Pend Oreille County	8 915	–	–	–	–	–	8 915	2 801	1 691	1 110	6 114	–	–	100.0	–	3.9
Pierce County	586 203	511 809	496 513	15 296	–	15 296	74 394	6 796	5 497	1 299	67 598	87.3	84.7	12.7	26.4	–7.7
San Juan County	10 035	–	–	–	–	–	10 035	1 492	1 492	–	8 543	–	–	100.0	–	28.0
Skagit County	79 555	39 478	–	39 478	29 098	10 380	40 077	3 828	1 069	2 759	36 249	49.6	–	50.4	23.3	24.8
Skamania County	8 289	–	–	–	–	–	8 289	3 236	2 825	411	5 053	–	–	100.0	–	4.7
Snohomish County	465 642	370 618	337 351	33 267	12 453	20 814	95 024	14 853	11 209	3 644	80 171	79.6	72.4	20.4	50.4	4.1
Spokane County	361 364	301 090	279 038	22 052	–	22 052	60 274	7 632	6 264	1 368	52 642	83.3	77.2	16.7	4.6	11.7
Stevens County	30 948	4 360	–	4 360	–	4 360	26 588	3 920	3 217	703	22 668	14.1	–	85.9	–3.3	8.7
Thurston County	161 238	95 471	95 471	–	–	–	65 767	9 433	7 348	2 085	56 334	59.2	59.2	40.8	39.1	18.2
Wahkiakum County	3 327	–	–	–	–	–	3 327	508	–	508	2 819	–	–	100.0	–	–13.2
Walla Walla County	48 439	35 745	–	35 745	26 478	9 267	12 694	4 006	2 749	1 257	8 688	73.8	–	26.2	3.1	–.5
Whatcom County	127 780	75 695	59 317	16 378	–	16 378	52 085	5 307	3 979	1 328	46 778	59.2	46.4	40.8	28.5	9.0
Whitman County	38 775	26 191	–	26 191	23 478	2 713	12 584	5 902	–	5 902	6 682	67.5	–	32.5	–.6	–8.4
Yakima County	188 823	120 344	88 054	32 290	11 238	21 052	68 479	9 233	6 789	2 444	59 246	63.7	46.6	36.3	13.8	2.6

TIPSII [UPF] GPH21 CENSUS90 71583900 08/27/93 11:03 AM MACHINE: C DATA:CENSUS90*PH211PSDA00, 08/26/93 14:50:22 TAPE: NONE FRAME: 192
TSF:CENSUS90*92, 08/26/93 14:51:46 UTF:CENSUS90*93, 08/26/93 14:51:47 META:CENSUS90*PH211TABLES00, 08/26/93 15:23:55

Table 32. **Population by Urban and Rural Residence: 1990**—Con.

[Portions of certain cities may be classified as rural (see "Extended City" in Appendix A). For information concerning historical counts, see "User Notes." For definitions of terms and meanings of symbols, see text]

State County	Total population	Urban					Rural					Percent of total population			Percent change, 1980 to 1990	
		Total urban population	Inside urbanized area	Outside urbanized area			Total rural population	In place			Other rural	Urban		Rural	Urban	Rural
				Total	Place of 10,000 or more	Place of 2,500 to 9,999		Total	Place of 1,000 to 2,499	Place of less than 1,000		Total	Inside urbanized area			
West Virginia	1 793 477	648 184	388 840	259 344	109 273	150 071	1 145 293	185 809	135 402	50 407	959 484	36.1	21.7	63.9	–8.1	–8.0
Barbour County	15 699	3 132	–	3 132	–	3 132	12 567	2 392	1 850	542	10 175	20.0	–	80.0	–1.9	–6.5
Berkeley County	59 253	14 841	768	14 073	14 073	–	44 412	1 587	1 360	227	42 825	25.0	1.3	75.0	13.6	31.7
Boone County	25 870	3 051	–	3 051	–	3 051	22 819	1 272	–	1 272	21 547	11.8	–	88.2	–5.5	–16.2
Braxton County	12 998	–	–	–	–	–	12 998	2 704	–	2 704	10 294	–	–	100.0	–	–6.4
Brooke County	26 992	14 639	11 254	3 385	–	3 385	12 353	1 554	1 139	415	10 799	54.2	41.7	45.8	–7.5	–19.2
Cabell County	96 827	69 979	69 979	–	–	–	26 848	2 242	2 242	–	24 606	72.3	72.3	27.7	–6.6	–15.9
Calhoun County	7 885	–	–	–	–	–	7 885	671	–	671	7 214	–	–	100.0	–	–4.4
Clay County	9 983	–	–	–	–	–	9 983	592	–	592	9 391	–	–	100.0	–	–11.4
Doddridge County	6 994	–	–	–	–	–	6 994	830	–	830	6 164	–	–	100.0	–	–5.9
Fayette County	47 952	6 812	–	6 812	–	6 812	41 140	11 345	10 123	1 222	29 795	14.2	–	85.8	–27.1	–15.2
Gilmer County	7 669	–	–	–	–	–	7 669	2 119	1 923	196	5 550	–	–	100.0	–	–8.0
Grant County	10 428	–	–	–	–	–	10 428	2 774	2 360	414	7 654	–	–	100.0	–	2.1
Greenbrier County	34 693	6 377	–	6 377	–	6 377	28 316	7 959	7 209	750	20 357	18.4	–	81.6	–.9	–9.3
Hampshire County	16 498	–	–	–	–	–	16 498	2 158	1 966	192	14 340	–	–	100.0	–	11.0
Hancock County	35 233	21 522	18 617	2 905	–	2 905	13 711	3 087	3 087	–	10 624	61.1	52.8	38.9	–10.9	–15.7
Hardy County	10 977	–	–	–	–	–	10 977	2 288	2 148	140	8 689	–	–	100.0	–	9.4
Harrison County	69 371	27 341	–	27 341	18 059	9 282	42 030	10 586	8 968	1 618	31 444	39.4	–	60.6	–21.3	–2.2
Jackson County	25 938	7 212	–	7 212	–	7 212	18 726	–	–	–	18 726	27.8	–	72.2	–5.0	2.9
Jefferson County	35 926	6 012	–	6 012	–	6 012	29 914	2 608	2 300	308	27 306	16.7	–	83.3	110.4	9.0
Kanawha County	207 619	146 846	139 861	6 985	–	6 985	60 773	7 121	6 147	974	53 652	70.7	67.4	29.3	–5.3	–20.4
Lewis County	17 223	4 994	–	4 994	–	4 994	12 229	439	–	439	11 790	29.0	–	71.0	–20.1	–2.7
Lincoln County	21 382	–	–	–	–	–	21 382	5 387	4 964	423	15 995	–	–	100.0	–	–9.7
Logan County	43 032	3 377	–	3 377	–	3 377	39 655	10 830	9 127	1 703	28 825	7.8	–	92.2	–54.3	–8.4
McDowell County	35 233	3 028	–	3 028	–	3 028	32 205	5 946	2 436	3 510	26 259	8.6	–	91.4	–22.1	–30.0
Marion County	57 249	20 210	–	20 210	20 210	–	37 039	7 563	5 709	1 854	29 476	35.3	–	64.7	–24.9	–4.8
Marshall County	37 356	18 603	18 603	–	–	–	18 753	1 177	1 177	–	17 576	49.8	49.8	50.2	–13.7	–6.4
Mason County	25 178	4 996	–	4 996	–	4 996	20 182	3 866	2 685	1 181	16 316	19.8	–	80.2	–12.1	–5.5
Mercer County	64 980	19 799	–	19 799	12 756	7 043	45 181	2 915	1 023	1 892	42 266	30.5	–	69.5	–24.7	–5.2
Mineral County	26 697	8 877	3 007	5 870	–	5 870	17 820	2 643	2 382	261	15 177	33.3	11.3	66.7	–9.7	2.4
Mingo County	33 739	4 154	–	4 154	–	4 154	29 585	5 848	2 966	2 882	23 737	12.3	–	87.7	–20.4	–7.9
Monongalia County	75 509	37 908	–	37 908	25 879	12 029	37 601	3 858	2 709	1 149	33 743	50.2	–	49.8	16.7	–11.6
Monroe County	12 406	–	–	–	–	–	12 406	1 341	225	1 116	11 065	–	–	100.0	–	–3.6
Morgan County	12 128	–	–	–	–	–	12 128	1 273	–	1 273	10 855	–	–	100.0	–	13.2
Nicholas County	26 775	5 714	–	5 714	–	5 714	21 061	1 955	1 955	–	19 106	21.3	–	78.7	–12.6	–2.4
Ohio County	50 871	40 649	40 649	–	–	–	10 222	2 003	1 434	569	8 219	79.9	79.9	20.1	–18.8	–10.0
Pendleton County	8 054	–	–	–	–	–	8 054	914	–	914	7 140	–	–	100.0	–	1.8
Pleasants County	7 546	–	–	–	–	–	7 546	3 060	2 148	912	4 486	–	–	100.0	–	–8.4
Pocahontas County	9 008	–	–	–	–	–	9 008	1 614	1 148	466	7 394	–	–	100.0	–	–9.2
Preston County	29 037	3 243	–	3 243	–	3 243	25 794	4 689	1 713	2 976	21 105	11.2	–	88.8	12.7	–6.5
Putnam County	42 835	22 220	22 220	–	–	–	20 615	3 389	2 420	969	17 226	51.9	51.9	48.1	259.3	–35.6
Raleigh County	76 819	21 215	–	21 215	18 296	2 919	55 604	17 981	17 340	641	37 623	27.6	–	72.4	–11.0	–11.7
Randolph County	27 803	7 420	–	7 420	–	7 420	20 383	2 137	–	2 137	18 246	26.7	–	73.3	–13.1	.9
Ritchie County	10 233	–	–	–	–	–	10 233	4 062	3 121	941	6 171	–	–	100.0	–	–10.6
Roane County	15 120	–	–	–	–	–	15 120	2 550	2 279	271	12 570	–	–	100.0	–100.0	15.0
Summers County	14 204	3 433	–	3 433	–	3 433	10 771	–	–	–	10 771	24.2	–	75.8	–25.7	–4.3
Taylor County	15 144	5 524	–	5 524	–	5 524	9 620	352	–	352	9 268	36.5	–	63.5	–19.3	–1.2
Tucker County	7 728	–	–	–	–	–	7 728	3 393	1 453	1 940	4 335	–	–	100.0	–	–10.9
Tyler County	9 796	890	–	890	–	890	8 906	2 865	1 797	1 068	6 041	9.1	–	90.9	–21.9	–12.5
Upshur County	22 867	5 909	–	5 909	–	5 909	16 958	–	–	–	16 958	25.8	–	74.2	–13.4	2.1
Wayne County	41 636	12 039	12 039	–	–	–	29 597	1 980	1 128	852	27 617	28.9	28.9	71.1	–13.7	–7.7
Webster County	10 729	–	–	–	–	–	10 729	1 394	–	1 394	9 335	–	–	100.0	–	–12.4
Wetzel County	19 258	8 677	–	8 677	–	8 677	10 581	1 490	–	1 490	9 091	45.1	–	54.9	–10.0	–13.5
Wirt County	5 192	–	–	–	–	–	5 192	900	–	900	4 292	–	–	100.0	–	5.5
Wood County	86 915	57 541	51 843	5 698	–	5 698	29 374	5 444	5 444	–	23 930	66.2	59.6	33.8	–8.1	–5.3
Wyoming County	28 990	–	–	–	–	–	28 990	4 662	3 797	865	24 328	–	–	100.0	–100.0	–12.3
Wisconsin	4 891 769	3 211 956	2 464 721	747 235	296 533	450 702	1 679 813	382 292	246 297	135 995	1 297 521	65.7	50.4	34.3	6.3	–.3
Adams County	15 682	–	–	–	–	–	15 682	2 443	1 715	728	13 239	–	–	100.0	–	16.5
Ashland County	16 307	8 571	–	8 571	–	8 571	7 736	1 541	–	1 541	6 195	52.6	–	47.4	–6.0	.9
Barron County	40 750	10 984	–	10 984	–	10 984	29 766	8 102	5 389	2 713	21 664	27.0	–	73.0	6.8	4.6
Bayfield County	14 008	–	–	–	–	–	14 008	3 073	2 285	788	10 935	–	–	100.0	–	1.3
Brown County	194 594	161 931	161 931	–	–	–	32 663	5 489	5 074	415	27 174	83.2	83.2	16.8	13.4	.4
Buffalo County	13 584	–	–	–	–	–	13 584	5 997	2 491	3 506	7 587	–	–	100.0	–100.0	15.5
Burnett County	13 084	–	–	–	–	–	13 084	2 630	1 144	1 486	10 454	–	–	100.0	–	6.0
Calumet County	34 291	19 638	9 840	9 798	–	9 798	14 653	2 879	1 211	1 668	11 774	57.3	28.7	42.7	29.2	–6.5
Chippewa County	52 360	19 936	16 851	3 085	–	3 085	32 424	8 197	7 055	1 142	24 227	38.1	32.2	61.9	3.2	–1.2
Clark County	31 647	2 680	–	2 680	–	2 680	28 967	9 238	5 426	3 812	19 729	8.5	–	91.5	–3.6	–3.9

TIPSII [UPF] GPH21 CENSUS90 71583900 08/27/93 11:03 AM MACHINE: C DATA:CENSUS90*PH211PSDA00, 08/26/93 14:50:22 TAPE: NONE FRAME: 193
TSF:CENSUS90*92. 08/26/93 14:51:46 UTF:CENSUS90*93. 08/26/93 14:51:47 META:CENSUS90*PH211TABLES00. 08/26/93 15:23:55

Table 32. **Population by Urban and Rural Residence: 1990**—Con.

[Portions of certain cities may be classified as rural (see "Extended City" in Appendix A). For information concerning historical counts, see "User Notes." For definitions of terms and meanings of symbols, see text]

State County	Total population	Urban: Total urban population	Urban: Inside urbanized area	Urban: Outside urbanized area: Total	Urban: Outside urbanized area: Place of 10,000 or more	Urban: Outside urbanized area: Place of 2,500 to 9,999	Rural: Total rural population	Rural: In place: Total	Rural: In place: Place of 1,000 to 2,499	Rural: In place: Place of less than 1,000	Rural: Other rural	Percent of total population: Urban: Total	Percent of total population: Urban: Inside urbanized area	Percent of total population: Rural	Percent change, 1980 to 1990: Urban	Percent change, 1980 to 1990: Rural
Wisconsin—Con.																
Columbia County	45 088	12 723	–	12 723	–	12 723	32 365	14 351	10 326	4 025	18 014	28.2	–	71.8	–10.9	11.8
Crawford County	15 940	5 659	–	5 659	–	5 659	10 281	2 991	–	2 991	7 290	35.5	–	64.5	–3.4	–3.9
Dane County	367 085	293 309	244 336	48 973	15 333	33 640	73 776	15 922	13 331	2 591	57 854	79.9	66.6	20.1	16.4	3.0
Dodge County	76 559	34 706	–	34 706	20 950	13 756	41 853	11 436	6 195	5 241	30 417	45.3	–	54.7	3.9	.5
Door County	25 690	9 176	–	9 176	–	9 176	16 514	1 589	–	1 589	14 925	35.7	–	64.3	3.7	2.1
Douglas County	41 758	27 615	27 615	–	–	–	14 143	2 256	–	2 256	11 887	66.1	66.1	33.9	–8.4	–.9
Dunn County	35 909	13 547	–	13 547	13 547	–	22 362	5 767	2 826	2 941	16 595	37.7	–	62.3	6.1	3.8
Eau Claire County	85 183	63 442	63 442	–	–	–	21 741	4 605	4 101	504	17 136	74.5	74.5	25.5	12.6	–3.2
Florence County	4 590	–	–	–	–	–	4 590	–	–	–	4 590	–	–	100.0	–	10.0
Fond du Lac County	90 083	52 008	–	52 008	37 757	14 251	38 075	6 348	2 735	3 613	31 727	57.7	–	42.3	5.0	–3.5
Forest County	8 776	–	–	–	–	–	8 776	1 958	1 958	–	6 818	–	–	100.0	–	–3.0
Grant County	49 264	16 606	–	16 606	–	16 606	32 658	12 894	7 839	5 055	19 764	33.7	–	66.3	1.8	–7.8
Green County	30 339	13 406	–	13 406	10 241	3 165	16 933	4 925	4 286	639	12 008	44.2	–	55.8	1.7	.6
Green Lake County	18 651	5 304	–	5 304	–	5 304	13 347	4 546	4 018	528	8 801	28.4	–	71.6	–1.5	2.8
Iowa County	20 150	3 882	–	3 882	–	3 882	16 268	7 085	2 432	4 653	9 183	19.3	–	80.7	12.3	–.5
Iron County	6 153	–	–	–	–	–	6 153	2 620	1 782	838	3 533	–	–	100.0	–	–8.6
Jackson County	16 588	3 490	–	3 490	–	3 490	13 098	2 284	–	2 284	10 814	21.0	–	79.0	1.6	–2.2
Jefferson County	67 783	38 014	–	38 014	25 081	12 933	29 769	4 528	4 016	512	25 241	56.1	–	43.9	12.7	–8.2
Juneau County	21 650	3 439	–	3 439	–	3 439	18 211	5 899	3 024	2 875	12 312	15.9	–	84.1	4.7	2.6
Kenosha County	128 181	100 996	94 345	6 651	–	6 651	27 185	4 844	4 844	–	22 341	78.8	73.6	21.2	13.2	–19.9
Kewaunee County	18 878	6 103	–	6 103	–	6 103	12 775	1 695	1 151	544	11 080	32.3	–	67.7	–5.5	–2.3
La Crosse County	97 904	77 814	74 203	3 611	–	3 611	20 090	2 616	2 107	509	17 474	79.5	75.8	20.5	15.5	–15.2
Lafayette County	16 076	–	–	–	–	–	16 076	7 471	3 632	3 839	8 605	–	–	100.0	–	–7.7
Langlade County	19 505	8 276	–	8 276	–	8 276	11 229	304	–	304	10 925	42.4	–	57.6	–4.4	–.8
Lincoln County	26 993	13 188	–	13 188	–	13 188	13 805	–	–	–	13 805	48.9	–	51.1	.6	2.6
Manitowoc County	80 421	48 084	–	48 084	45 550	2 534	32 337	7 458	3 876	3 582	24 879	59.8	–	40.2	–1.0	–5.9
Marathon County	115 400	65 027	57 352	7 675	432	7 243	50 373	9 240	7 119	2 121	41 133	56.3	49.7	43.7	15.6	–8.5
Marinette County	40 548	14 997	–	14 997	11 843	3 154	25 551	4 924	1 999	2 925	20 627	37.0	–	63.0	1.5	4.1
Marquette County	12 321	–	–	–	–	–	12 321	3 653	2 454	1 199	8 668	–	–	100.0	–	5.6
Menominee County	3 890	–	–	–	–	–	3 890	1 300	–	1 300	2 590	–	–	100.0	–	15.3
Milwaukee County	959 275	959 275	959 275	–	–	–	–	–	–	–	–	100.0	100.0	–	–.6	–
Monroe County	36 633	15 358	–	15 358	–	15 358	21 275	3 049	–	3 049	18 226	41.9	–	58.1	8.6	1.6
Oconto County	30 226	7 058	–	7 058	–	7 058	23 168	2 519	1 303	1 216	20 649	23.4	–	76.6	.8	5.6
Oneida County	31 679	7 427	–	7 427	–	7 427	24 252	–	–	–	24 252	23.4	–	76.6	–5.7	3.9
Outagamie County	140 510	102 338	98 219	4 119	–	4 119	38 172	5 159	3 181	1 978	33 013	72.8	69.9	27.2	11.8	2.4
Ozaukee County	72 831	55 098	42 065	13 033	–	13 033	17 733	2 508	1 558	950	15 225	75.7	57.8	24.3	11.1	2.1
Pepin County	7 107	–	–	–	–	–	7 107	2 965	2 003	962	4 142	–	–	100.0	–	–4.9
Pierce County	32 765	14 790	–	14 790	8 841	5 949	17 975	3 084	1 051	2 033	14 891	45.1	–	54.9	45.4	–14.3
Polk County	34 773	2 657	–	2 657	–	2 657	32 116	10 231	5 861	4 370	21 885	7.6	–	92.4	–	–.7
Portage County	61 405	31 182	–	31 182	23 006	8 176	30 223	5 085	1 838	3 247	25 138	50.8	–	49.2	10.3	3.7
Price County	15 600	3 104	–	3 104	–	3 104	12 496	2 510	1 592	918	9 986	19.9	–	80.1	–2.8	–.8
Racine County	175 034	138 941	126 421	12 520	–	12 520	36 093	9 487	8 509	978	26 606	79.4	72.2	20.6	3.7	–7.7
Richland County	17 521	5 018	–	5 018	–	5 018	12 503	1 574	–	1 574	10 929	28.6	–	71.4	.4	.2
Rock County	139 510	107 562	95 700	11 862	–	11 862	31 948	3 832	3 068	764	28 116	77.1	68.6	22.9	.9	–2.7
Rusk County	15 079	3 938	–	3 938	–	3 938	11 141	2 175	–	2 175	8 966	26.1	–	73.9	2.9	–5.3
St. Croix County	50 251	16 354	–	16 354	1 769	14 585	33 897	8 102	6 253	1 849	25 795	32.5	–	67.5	45.3	5.9
Sauk County	46 975	18 056	–	18 056	–	18 056	28 919	9 508	6 376	3 132	19 411	38.4	–	61.6	12.8	5.3
Sawyer County	14 181	–	–	–	–	–	14 181	4 844	1 897	2 947	9 337	–	–	100.0	–	10.4
Shawano County	37 157	7 598	–	7 598	–	7 598	29 559	5 951	2 355	3 596	23 608	20.4	–	79.6	8.3	2.2
Sheboygan County	103 877	67 781	61 012	6 769	–	6 769	36 096	10 197	8 239	1 958	25 899	65.3	58.7	34.7	5.0	–.8
Taylor County	18 901	4 283	–	4 283	–	4 283	14 618	1 939	–	1 939	12 679	22.7	–	77.3	6.1	–1.1
Trempealeau County	25 263	–	–	–	–	–	25 263	11 885	9 695	2 190	13 378	–	–	100.0	–	–3.4
Vernon County	25 617	3 922	–	3 922	–	3 922	21 695	7 430	3 154	4 276	14 265	15.3	–	84.7	5.5	–1.1
Vilas County	17 707	–	–	–	–	–	17 707	2 797	2 797	–	14 910	–	–	100.0	–	7.1
Walworth County	75 000	30 227	–	30 227	10 170	20 057	44 773	15 978	15 978	–	28 795	40.3	–	59.7	20.9	–3.7
Washburn County	13 772	–	–	–	–	–	13 772	4 589	3 625	964	9 183	–	–	100.0	–	4.5
Washington County	95 328	48 383	13 774	34 609	23 916	10 693	46 945	5 679	4 826	853	41 266	50.8	14.4	49.2	22.9	3.2
Waukesha County	304 715	238 068	206 546	31 522	10 993	20 529	66 647	9 370	7 451	1 919	57 277	78.1	67.8	21.9	9.2	7.0
Waupaca County	46 104	14 629	–	14 629	–	14 629	31 475	8 554	6 868	1 686	22 921	31.7	–	68.3	4.6	9.1
Waushara County	19 385	67	–	67	–	67	19 318	5 441	2 793	2 648	13 877	.3	–	99.7	–26.4	4.8
Winnebago County	140 320	114 630	111 794	2 836	–	2 836	25 690	2 059	2 059	–	23 631	81.7	79.7	18.3	9.5	–5.0
Wood County	73 605	39 661	–	39 661	37 104	2 557	33 944	8 693	4 126	4 567	25 251	53.9	–	46.1	2.8	–.8
Wyoming	453 588	294 635	114 138	180 497	100 886	79 611	158 953	50 865	31 640	19 225	108 088	65.0	25.2	35.0	–	–9.1
Albany County	30 797	26 687	–	26 687	26 687	–	4 110	190	–	190	3 920	86.7	–	13.3	9.3	–11.7
Big Horn County	10 525	–	–	–	–	–	10 525	6 655	5 100	1 555	3 870	–	–	100.0	–	–11.5
Campbell County	29 370	17 635	–	17 635	17 635	–	11 735	3 529	3 529	–	8 206	60.0	–	40.0	45.3	–4.1
Carbon County	16 659	9 380	–	9 380	–	9 380	7 279	5 025	3 045	1 980	2 254	56.3	–	43.7	–18.8	–29.7
Converse County	11 128	5 076	–	5 076	–	5 076	6 052	2 487	2 153	334	3 565	45.6	–	54.4	–42.1	14.1
Crook County	5 294	–	–	–	–	–	5 294	2 477	1 139	1 338	2 817	–	–	100.0	–	–.3
Fremont County	33 662	16 225	–	16 225	–	16 225	17 437	4 696	2 393	2 303	12 741	48.2	–	51.8	–7.0	–19.0
Goshen County	12 373	5 651	–	5 651	–	5 651	6 722	1 076	–	1 076	5 646	45.7	–	54.3	3.9	1.9

TIPSII [UPF] GPH21 CENSUS90 71583900 08/27/93 11:03 AM MACHINE: C DATA:CENSUS90*PH21TIPSDA00. 08/26/93 14:50:22 TAPE: NONE FRAME: 194
TSF:CENSUS90*92. 08/26/93 14:51:46 UTF:CENSUS90*93. 08/26/93 14:51:47 META:CENSUS90*PH21TABLES00. 08/26/93 15:23:55

Table 32. **Population by Urban and Rural Residence: 1990**—Con.

[Portions of certain cities may be classified as rural (see "Extended City" in Appendix A). For information concerning historical counts, see "User Notes." For definitions of terms and meanings of symbols, see text]

State County	Total population	Urban					Rural					Percent of total population			Percent change, 1980 to 1990	
		Total urban population	Inside urbanized area	Outside urbanized area			Total rural population	In place			Other rural	Urban		Rural	Urban	Rural
				Total	Place of 10,000 or more	Place of 2,500 to 9,999		Total	Place of 1,000 to 2,499	Place of less than 1,000		Total	Inside urbanized area			
Wyoming—Con.																
Hot Springs County	4 809	3 247	–	3 247	–	3 247	1 562	280	–	280	1 282	67.5	–	32.5	–15.7	–15.9
Johnson County	6 145	3 302	–	3 302	–	3 302	2 843	256	–	256	2 587	53.7	–	46.3	–13.1	–2.0
Laramie County	73 142	65 928	61 890	4 038	–	4 038	7 214	1 428	1 054	374	5 786	90.1	84.6	9.9	12.8	–29.4
Lincoln County	12 625	3 015	–	3 015	–	3 015	9 610	3 806	1 394	2 412	5 804	23.9	–	76.1	–7.9	7.9
Natrona County	61 226	52 248	52 248	–	–	–	8 978	2 922	1 345	1 577	6 056	85.3	85.3	14.7	–11.9	–28.6
Niobrara County	2 499	–	–	–	–	–	2 499	1 609	1 504	105	890	–	–	100.0	–	–14.5
Park County	23 178	13 189	–	13 189	–	13 189	9 989	374	–	374	9 615	56.9	–	43.1	9.0	4.7
Platte County	8 145	3 271	–	3 271	–	3 271	4 874	1 620	1 155	465	3 254	40.2	–	59.8	–43.8	–20.9
Sheridan County	23 562	13 900	–	13 900	13 900	–	9 662	1 360	–	1 360	8 302	59.0	–	41.0	–8.2	–2.4
Sublette County	4 843	–	–	–	–	–	4 843	2 269	1 181	1 088	2 574	–	–	100.0	–	6.5
Sweetwater County	38 823	31 761	–	31 761	31 761	–	7 062	3 338	2 471	867	3 724	81.8	–	18.2	–1.6	–25.3
Teton County	11 172	4 472	–	4 472	–	4 472	6 700	1 092	1 092	–	5 608	40.0	–	60.0	–.9	38.3
Uinta County	18 705	10 903	–	10 903	10 903	–	7 802	3 085	3 085	–	4 717	58.3	–	41.7	69.8	18.2
Washakie County	8 388	5 742	–	5 742	–	5 742	2 646	311	–	311	2 335	68.5	–	31.5	–10.2	–14.8
Weston County	6 518	3 003	–	3 003	–	3 003	3 515	980	–	980	2 535	46.1	–	53.9	–16.5	.1

TIPSII [UPF] GPH21 CENSUS90 71583900 08/27/93 11:03 AM MACHINE: C DATA:CENSUS90*PH21TIPSDA00. 08/26/93 14:50:22 TAPE: NONE FRAME: 195
TSF:CENSUS90*92. 08/26/93 14:51:46 UTF:CENSUS90*93. 08/26/93 14:51:47 META:CENSUS90*PH21TABLES00. 08/26/93 15:23:55

Table 33. Housing Units by Urban and Rural Residence: 1990

[Portions of certain cities may be classified as rural (see "Extended City" in Appendix A). For information concerning historical counts, see "User Notes." For definitions of terms and meanings of symbols, see text]

State County	Total housing units	Urban: Total urban housing units	Urban: Inside urbanized area	Urban: Outside urbanized area: Total	Urban: Outside urbanized area: Place of 10,000 or more	Urban: Outside urbanized area: Place of 2,500 to 9,999	Rural: Total rural housing units	Rural: In place: Total	Rural: In place: Place of 1,000 to 2,499	Rural: In place: Place of less than 1,000	Rural: Other rural	Percent of total housing units: Urban: Total	Percent of total housing units: Urban: Inside urbanized area	Percent of total housing units: Rural	Percent change, 1980 to 1990: Urban	Percent change, 1980 to 1990: Rural
Alabama	1 670 379	1 014 303	763 642	250 661	101 922	148 739	656 076	103 856	65 935	37 921	552 220	60.7	45.7	39.3	14.9	12.3
Autauga County	12 732	7 241	7 241	–	–	–	5 491	336	–	336	5 155	56.9	56.9	43.1	11.8	22.4
Baldwin County	50 933	20 124	–	20 124	4 874	15 250	30 809	7 561	6 867	694	23 248	39.5	–	60.5	81.7	38.8
Barbour County	10 705	5 165	–	5 165	5 165	–	5 540	1 490	1 168	322	4 050	48.2	–	51.8	14.9	14.7
Bibb County	6 404	2 010	–	2 010	–	2 010	4 394	593	593	–	3 801	31.4	–	68.6	5.0	14.3
Blount County	15 790	2 114	–	2 114	–	2 114	13 676	2 879	1 176	1 703	10 797	13.4	–	86.6	6.7	15.3
Bullock County	4 458	1 695	–	1 695	–	1 695	2 763	205	–	205	2 558	38.0	–	62.0	.9	24.7
Butler County	8 745	3 058	–	3 058	–	3 058	5 687	1 004	805	199	4 683	35.0	–	65.0	2.2	11.0
Calhoun County	46 753	33 842	27 531	6 311	3 920	2 391	12 911	1 182	1 182	–	11 729	72.4	58.9	27.6	6.2	20.5
Chambers County	14 910	9 609	–	9 609	–	9 609	5 301	134	–	134	5 167	64.4	–	35.6	28.9	–24.0
Cherokee County	9 379	1 255	–	1 255	–	1 255	8 124	909	564	345	7 215	13.4	–	86.6	–	–.9
Chilton County	13 883	3 262	–	3 262	–	3 262	10 621	1 640	1 354	286	8 981	23.5	–	76.5	34.9	1.6
Choctaw County	6 789	–	–	–	–	–	6 789	1 542	820	722	5 247	–	–	100.0	–	11.6
Clarke County	10 853	3 969	–	3 969	–	3 969	6 884	1 049	697	352	5 835	36.6	–	63.4	8.1	8.4
Clay County	5 608	–	–	–	–	–	5 608	1 877	1 877	–	3 731	–	–	100.0	–	5.3
Cleburne County	5 232	1 218	–	1 218	–	1 218	4 014	336	–	336	3 678	23.3	–	76.7	4.9	10.4
Coffee County	16 951	10 094	–	10 094	8 339	1 755	6 857	798	513	285	6 059	59.5	–	40.5	19.8	11.3
Colbert County	21 812	12 235	12 235	–	–	–	9 577	1 416	633	783	8 161	56.1	56.1	43.9	5.1	4.7
Conecuh County	6 207	1 620	–	1 620	–	1 620	4 587	408	–	408	4 179	26.1	–	73.9	–2.7	5.8
Coosa County	5 113	–	–	–	–	–	5 113	890	681	209	4 223	–	–	100.0	–	3.6
Covington County	16 178	7 045	–	7 045	–	7 045	9 133	2 657	1 063	1 594	6 476	43.5	–	56.5	.1	11.7
Crenshaw County	5 938	1 088	–	1 088	–	1 088	4 850	1 032	450	582	3 818	18.3	–	81.7	6.3	8.3
Cullman County	28 369	5 943	–	5 943	5 933	10	22 426	2 783	1 554	1 229	19 643	20.9	–	79.1	8.7	16.4
Dale County	19 432	11 021	1 390	9 631	5 748	3 883	8 411	2 021	1 240	781	6 390	56.7	7.2	43.3	15.3	20.2
Dallas County	19 045	11 135	–	11 135	9 556	1 579	7 910	103	–	103	7 807	58.5	–	41.5	–3.2	.8
DeKalb County	22 939	6 865	–	6 865	5 236	1 629	16 074	4 749	2 335	2 414	11 325	29.9	–	70.1	11.8	9.0
Elmore County	19 497	5 527	277	5 250	–	5 250	13 970	1 238	880	358	12 732	28.3	1.4	71.7	31.1	7.5
Escambia County	14 356	7 040	–	7 040	–	7 040	7 316	874	781	93	6 442	49.0	–	51.0	3.5	8.3
Etowah County	41 787	30 932	30 691	241	–	241	10 855	1 649	505	1 144	9 206	74.0	73.4	26.0	3.8	7.4
Fayette County	7 555	2 224	–	2 224	–	2 224	5 331	752	527	225	4 579	29.4	–	70.6	.6	.5
Franklin County	11 772	4 858	–	4 858	–	4 858	6 914	880	593	287	6 034	41.3	–	58.7	4.4	5.0
Geneva County	10 416	2 093	–	2 093	–	2 093	8 323	3 499	2 970	529	4 824	20.1	–	79.9	–29.4	30.5
Greene County	4 162	–	–	–	–	–	4 162	1 376	889	487	2 786	–	–	100.0	–	8.5
Hale County	6 370	1 185	–	1 185	–	1 185	5 185	842	521	321	4 343	18.6	–	81.4	8.6	15.8
Henry County	7 056	2 384	–	2 384	–	2 384	4 672	275	–	275	4 397	33.8	–	66.2	–4.9	25.5
Houston County	33 196	23 005	23 005	–	–	–	10 191	3 694	2 779	915	6 497	69.3	69.3	30.7	21.7	5.3
Jackson County	19 768	7 150	–	7 150	5 909	1 241	12 618	2 795	888	1 907	9 823	36.2	–	63.8	–10.3	8.3
Jefferson County	273 097	246 457	241 469	4 988	–	4 988	26 640	2 051	1 436	615	24 589	90.2	88.4	9.8	5.5	1.9
Lamar County	6 617	–	–	–	–	–	6 617	2 925	2 424	501	3 692	–	–	100.0	–100.0	25.9
Lauderdale County	33 522	17 502	17 502	–	–	–	16 020	1 699	930	769	14 321	52.2	52.2	47.8	7.8	11.9
Lawrence County	12 212	1 364	–	1 364	–	1 364	10 848	1 430	551	879	9 418	11.2	–	88.8	9.9	11.5
Lee County	36 636	26 207	24 876	1 331	–	1 331	10 429	171	–	171	10 258	71.5	67.9	28.5	25.9	17.7
Limestone County	21 455	7 299	28	7 271	7 271	–	14 156	722	478	244	13 434	34.0	.1	66.0	30.4	29.9
Lowndes County	4 792	–	–	–	–	–	4 792	1 550	790	760	3 242	–	–	100.0	–	13.5
Macon County	9 818	4 713	–	4 713	4 713	–	5 105	683	–	683	4 422	48.0	–	52.0	1.9	10.8
Madison County	97 855	78 203	75 961	2 242	–	2 242	19 652	3 741	3 294	447	15 911	79.9	77.6	20.1	39.3	31.2
Marengo County	9 144	4 062	–	4 062	–	4 062	5 082	615	–	615	4 467	44.4	–	55.6	5.8	.2
Marion County	12 597	4 013	–	4 013	–	4 013	8 584	2 636	1 597	1 039	5 948	31.9	–	68.1	15.3	5.6
Marshall County	30 225	14 939	–	14 939	6 238	8 701	15 286	507	2	505	14 779	49.4	–	50.6	15.8	11.1
Mobile County	151 220	124 837	122 195	2 642	–	2 642	26 383	2 646	883	1 763	23 737	82.6	80.8	17.4	13.2	21.8
Monroe County	9 633	2 709	–	2 709	–	2 709	6 924	1 183	671	512	5 741	28.1	–	71.9	29.8	15.5
Montgomery County	84 525	77 444	77 444	–	–	–	7 081	–	–	–	7 081	91.6	91.6	8.4	15.1	9.5
Morgan County	40 419	26 393	26 393	–	–	–	14 026	1 180	926	254	12 846	65.3	65.3	34.7	26.0	9.1
Perry County	4 807	1 459	–	1 459	–	1 459	3 348	695	695	–	2 653	30.4	–	69.6	5.4	–8.0
Pickens County	8 379	1 293	–	1 293	–	1 293	7 086	2 310	2 148	162	4 776	15.4	–	84.6	6.4	7.7
Pike County	11 506	5 150	–	5 150	5 150	–	6 356	1 349	1 109	240	5 007	44.8	–	55.2	–11.8	45.7
Randolph County	8 728	2 723	–	2 723	–	2 723	6 005	705	–	705	5 300	31.2	–	68.8	18.4	8.2
Russell County	19 633	12 841	12 841	–	–	–	6 792	333	–	333	6 459	65.4	65.4	34.6	10.0	9.9
St. Clair County	20 382	5 815	–	5 815	–	5 815	14 567	3 991	2 977	1 014	10 576	28.5	–	71.5	105.3	14.0
Shelby County	39 201	22 399	19 918	2 481	–	2 481	16 802	3 166	2 621	545	13 636	57.1	50.8	42.9	181.5	.7
Sumter County	6 545	2 516	–	2 516	–	2 516	4 029	628	–	628	3 401	38.4	–	61.6	5.4	8.3
Talladega County	29 861	15 484	365	15 119	11 885	3 234	14 377	1 051	636	415	13 326	51.9	1.2	48.1	16.2	12.9
Tallapoosa County	17 312	8 171	–	8 171	6 170	2 001	9 141	1 314	599	715	7 827	47.2	–	52.8	19.3	7.6
Tuscaloosa County	58 740	42 280	42 280	–	–	–	16 460	316	13	303	16 144	72.0	72.0	28.0	14.4	23.1
Walker County	28 427	8 067	–	8 067	5 815	2 252	20 360	3 300	2 410	890	17 060	28.4	–	71.6	12.2	2.5
Washington County	6 625	–	–	–	–	–	6 625	855	434	421	5 770	–	–	100.0	–	12.0
Wilcox County	5 119	–	–	–	–	–	5 119	1 489	954	535	3 630	–	–	100.0	–	1.6
Winston County	10 254	1 957	–	1 957	–	1 957	8 297	1 147	452	695	7 150	19.1	–	80.9	–5.4	25.2

TIPSII [UPF] GPH21 CENSUS90 71583900 08/27/93 11:03 AM MACHINE: C DATA:CENSUS90*PH211PSDA00. 08/26/93 14:50:22 TAPE: NONE FRAME: 196
TSF:CENSUS90*92. 08/26/93 14:51:46 UTF:CENSUS90*93. 08/26/93 14:51:47 META:CENSUS90*PH211TABLES00. 08/26/93 15:23:55

Table 33. **Housing Units by Urban and Rural Residence: 1990**—Con.

[Portions of certain cities may be classified as rural (see "Extended City" in Appendix A). For information concerning historical counts, see "User Notes." For definitions of terms and meanings of symbols, see text]

State County	Total housing units	Urban: Total urban housing units	Urban: Inside urbanized area	Urban: Outside urbanized area: Total	Urban: Outside urbanized area: Place of 10,000 or more	Urban: Outside urbanized area: Place of 2,500 to 9,999	Rural: Total rural housing units	Rural: In place: Total	Rural: In place: Place of 1,000 to 2,499	Rural: In place: Place of less than 1,000	Rural: Other rural	Percent of total housing units: Urban: Total	Percent of total housing units: Urban: Inside urbanized area	Percent of total housing units: Rural	Percent change, 1980 to 1990: Urban	Percent change, 1980 to 1990: Rural
Alaska	232 608	149 076	91 734	57 342	26 448	30 894	83 532	39 751	11 327	28 424	43 781	64.1	39.4	35.9	47.0	36.1
Aleutians East Borough	693	–	–	–	–	–	693	577	–	577	116	–	–	100.0	–	–
Aleutians West Census Area	2 051	1 726	–	1 726	–	1 726	325	296	–	296	29	84.2	–	15.8	–	–
Anchorage Borough	94 153	91 734	91 734	–	–	–	2 419	–	–	–	2 419	97.4	97.4	2.6	34.5	11.5
Bethel Census Area	4 362	1 442	–	1 442	–	1 442	2 920	2 522	–	2 522	398	33.1	–	66.9	11.9	45.4
Bristol Bay Borough	596	–	–	–	–	–	596	594	–	594	2	–	–	100.0	–	61.5
Dillingham Census Area	1 691	–	–	–	–	–	1 691	1 519	851	668	172	–	–	100.0	–	–13.4
Fairbanks North Star Borough	31 823	18 201	–	18 201	16 786	1 415	13 622	2 083	652	1 431	11 539	57.2	–	42.8	47.5	31.4
Haines Borough	1 112	–	–	–	–	–	1 112	630	527	103	482	–	–	100.0	–	49.7
Juneau Borough	10 638	9 662	–	9 662	9 662	–	976	–	–	–	976	90.8	–	9.2	26.2	–
Kenai Peninsula Borough	19 364	9 397	–	9 397	–	9 397	9 967	5 111	1 470	3 641	4 856	48.5	–	51.5	397.2	1.2
Ketchikan Gateway Borough	5 463	3 360	–	3 360	–	3 360	2 103	105	–	105	1 998	61.5	–	38.5	18.4	31.9
Kodiak Island Borough	4 885	2 177	–	2 177	–	2 177	2 708	1 223	499	724	1 485	44.6	–	55.4	32.1	41.9
Lake and Peninsula Borough	991	–	–	–	–	–	991	795	–	795	196	–	–	100.0	–	–
Matanuska-Susitna Borough	20 953	2 892	–	2 892	–	2 892	18 061	6 268	4 042	2 226	11 793	13.8	–	86.2	–	78.9
Nome Census Area	3 684	1 303	–	1 303	–	1 303	2 381	1 364	–	1 364	1 017	35.4	–	64.6	–	–8.7
North Slope Borough	2 153	1 024	–	1 024	–	1 024	1 129	713	–	713	416	47.6	–	52.4	–	–2.5
Northwest Arctic Borough	1 998	890	–	890	–	890	1 108	867	–	867	241	44.5	–	55.5	–	–
Prince of Wales-Outer Ketchikan Census Area	2 543	–	–	–	–	–	2 543	2 288	985	1 303	255	–	–	100.0	–	83.6
Sitka Borough	3 222	2 853	–	2 853	–	2 853	369	–	–	–	369	88.5	–	11.5	5.9	–
Skagway-Yakutat-Angoon Census Area	2 102	–	–	–	–	–	2 102	1 769	–	1 769	333	–	–	100.0	–	35.4
Southeast Fairbanks Census Area	3 149	–	–	–	–	–	3 149	2 034	364	1 670	1 115	–	–	100.0	–	28.5
Valdez-Cordova Census Area	5 196	1 293	–	1 293	–	1 293	3 903	2 425	883	1 542	1 478	24.9	–	75.1	12.7	30.2
Wade Hampton Census Area	1 882	–	–	–	–	–	1 882	1 576	–	1 576	306	–	–	100.0	–	60.4
Wrangell-Petersburg Census Area	3 005	1 122	–	1 122	–	1 122	1 883	1 477	1 054	423	406	37.3	–	62.7	4.5	46.1
Yukon-Koyukuk Census Area	4 899	–	–	–	–	–	4 899	3 515	–	3 515	1 384	–	–	100.0	–	53.5
Arizona	1 659 430	1 437 551	1 196 154	241 397	116 905	124 492	221 879	47 379	39 389	7 990	174 500	86.6	72.1	13.4	55.4	19.7
Apache County	26 731	6 517	–	6 517	–	6 517	20 214	3 417	2 594	823	16 797	24.4	–	75.6	64.7	35.5
Cochise County	40 238	27 489	–	27 489	17 251	10 238	12 749	3 238	3 238	–	9 511	68.3	–	31.7	45.8	–7.1
Coconino County	42 914	23 363	–	23 363	16 259	7 104	19 551	3 261	2 296	965	16 290	54.4	–	45.6	48.5	34.5
Gila County	22 961	9 549	–	9 549	–	9 549	13 412	2 761	1 741	1 020	10 651	41.6	–	58.4	11.3	31.8
Graham County	9 112	4 120	–	4 120	–	4 120	4 992	1 491	1 309	182	3 501	45.2	–	54.8	13.3	32.4
Greenlee County	3 582	1 239	–	1 239	–	1 239	2 343	1 076	762	314	1 267	34.6	–	65.4	–48.1	19.8
La Paz County	10 182	1 120	–	1 120	–	1 120	9 062	6 199	5 575	624	2 863	11.0	–	89.0	–	–
Maricopa County	952 041	921 788	896 179	25 609	10 253	15 356	30 253	2 329	2 329	–	27 924	96.8	94.1	3.2	57.6	16.5
Mohave County	50 822	42 435	–	42 435	36 774	5 661	8 387	2 882	2 221	661	5 505	83.5	–	16.5	134.1	–21.6
Navajo County	38 967	10 960	–	10 960	–	10 960	28 007	8 193	6 211	1 982	19 814	28.1	–	71.9	26.5	41.8
Pima County	298 207	278 184	257 755	20 429	10 047	10 382	20 023	1 948	1 725	223	18 075	93.3	86.4	6.7	42.0	–11.7
Pinal County	52 732	32 045	13 160	18 885	7 391	11 494	20 687	3 964	3 579	385	16 723	60.8	25.0	39.2	46.4	69.7
Santa Cruz County	9 595	5 537	–	5 537	5 537	–	4 058	976	512	464	3 082	57.7	–	42.3	21.3	120.8
Yavapai County	54 805	34 838	–	34 838	13 393	21 445	19 967	5 130	4 783	347	14 837	63.6	–	36.4	148.6	1.1
Yuma County	46 541	38 367	29 060	9 307	–	9 307	8 174	514	514	–	7 660	82.4	62.4	17.6	59.9	–39.5
Arkansas	1 000 667	538 038	253 847	284 191	134 868	149 323	462 629	107 191	58 887	48 304	355 438	53.8	25.4	46.2	15.3	7.1
Arkansas County	9 575	5 972	–	5 972	4 408	1 564	3 603	755	–	755	2 848	62.4	–	37.6	–1.7	–5.1
Ashley County	9 820	5 170	–	5 170	–	5 170	4 650	1 853	1 177	676	2 797	52.6	–	47.4	1.1	–.1
Baxter County	15 549	4 561	–	4 561	–	4 561	10 988	1 640	480	1 160	9 348	29.3	–	70.7	17.3	21.6
Benton County	41 444	23 754	349	23 405	14 773	8 632	17 690	4 836	3 078	1 758	12 854	57.3	.8	42.7	49.7	8.3
Boone County	12 380	4 584	–	4 584	–	4 584	7 796	1 295	–	1 295	6 501	37.0	–	63.0	9.2	20.1
Bradley County	5 092	2 819	–	2 819	–	2 819	2 273	356	–	356	1 917	55.4	–	44.6	–10.2	–7.3
Calhoun County	2 437	–	–	–	–	–	2 437	999	649	350	1 438	–	–	100.0	–	2.7
Carroll County	8 740	1 468	–	1 468	–	1 468	7 272	2 107	1 956	151	5 165	16.8	–	83.2	10.0	21.0
Chicot County	6 191	4 168	–	4 168	–	4 168	2 023	–	–	–	2 023	67.3	–	32.7	–4.0	–9.8
Clark County	8 807	3 742	–	3 742	3 742	–	5 065	1 616	985	631	3 449	42.5	–	57.5	–18.0	18.9
Clay County	8 362	3 281	–	3 281	–	3 281	5 081	1 926	1 084	842	3 155	39.2	–	60.8	3.8	–8.1
Cleburne County	10 802	2 654	–	2 654	–	2 654	8 148	1 120	77	1 043	7 028	24.6	–	75.4	30.1	24.5
Cleveland County	3 322	–	–	–	–	–	3 322	718	521	197	2 604	–	–	100.0	–	7.9
Columbia County	10 690	4 689	–	4 689	4 689	–	6 001	1 356	669	687	4 645	43.9	–	56.1	1.4	3.1
Conway County	8 009	2 891	–	2 891	–	2 891	5 118	707	–	707	4 411	36.1	–	63.9	–.6	12.5
Craighead County	28 434	19 236	–	19 236	19 236	–	9 198	3 528	2 864	664	5 670	67.7	–	32.3	57.6	–22.9
Crawford County	16 711	6 990	5 769	1 221	–	1 221	9 721	1 556	684	872	8 165	41.8	34.5	58.2	27.3	17.5
Crittenden County	18 875	14 173	12 873	1 300	–	1 300	4 702	1 196	–	1 196	3 506	75.1	68.2	24.9	13.6	4.3
Cross County	7 254	3 079	–	3 079	–	3 079	4 175	1 163	681	482	3 012	42.4	–	57.6	12.7	–6.3
Dallas County	4 049	1 966	–	1 966	–	1 966	2 083	413	–	413	1 670	48.6	–	51.4	–5.0	–3.9
Desha County	6 706	4 097	–	4 097	–	4 097	2 609	665	–	665	1 944	61.1	–	38.9	–6.0	–10.3
Drew County	7 159	3 267	–	3 267	–	3 267	3 892	455	–	455	3 437	45.6	–	54.4	7.5	7.9
Faulkner County	23 397	10 139	–	10 139	10 139	–	13 258	2 400	1 934	466	10 858	43.3	–	56.7	41.8	37.2
Franklin County	6 228	1 518	–	1 518	–	1 518	4 710	1 341	895	446	3 369	24.4	–	75.6	–.7	13.2
Fulton County	4 839	353	–	353	–	353	4 486	1 388	1 236	152	3 098	7.3	–	92.7	140.1	6.5
Garland County	37 966	23 260	–	23 260	17 543	5 717	14 706	1 331	939	392	13 375	61.3	–	38.7	21.6	–1.9
Grant County	5 540	1 279	–	1 279	–	1 279	4 261	553	–	553	3 708	23.1	–	76.9	8.7	14.4

TIPSII [UPF] GPH21 CENSUS90 71583900 08/27/93 11:03 AM MACHINE: C DATA:CENSUS90*PH21TIPSDA00. 08/26/93 14:50:22 TAPE: NONE FRAME: 197
TSF:CENSUS90*92. 08/26/93 14:51:46 UTF:CENSUS90*93. 08/26/93 14:51:47 META:CENSUS90*PH21TABLES00. 08/26/93 15:23:55

Table 33. **Housing Units by Urban and Rural Residence: 1990**—Con.

[Portions of certain cities may be classified as rural (see "Extended City" in Appendix A). For information concerning historical counts, see "User Notes." For definitions of terms and meanings of symbols, see text]

State County	Total housing units	Urban: Total urban housing units	Urban: Inside urbanized area	Urban: Outside urbanized area: Total	Urban: Outside urbanized area: Place of 10,000 or more	Urban: Outside urbanized area: Place of 2,500 to 9,999	Rural: Total rural housing units	Rural: In place: Total	Rural: In place: Place of 1,000 to 2,499	Rural: In place: Place of less than 1,000	Rural: Other rural	Percent of total housing units: Urban: Total	Percent of total housing units: Urban: Inside urbanized area	Percent of total housing units: Rural	Percent change, 1980 to 1990: Urban	Percent change, 1980 to 1990: Rural
Arkansas—Con.																
Greene County	13 216	7 904	–	7 904	7 904	–	5 312	881	520	361	4 431	59.8	–	40.2	26.2	–6.5
Hempstead County	9 690	4 207	–	4 207	–	4 207	5 483	587	–	587	4 896	43.4	–	56.6	–.2	–.1
Hot Spring County	11 378	4 244	–	4 244	–	4 244	7 134	311	–	311	6 823	37.3	–	62.7	–.4	10.8
Howard County	5 600	1 908	–	1 908	–	1 908	3 692	1 078	960	118	2 614	34.1	–	65.9	1.6	13.1
Independence County	12 838	3 947	–	3 947	–	3 947	8 891	1 196	523	673	7 695	30.7	–	69.3	14.2	8.8
Izard County	5 535	–	–	–	–	–	5 535	3 156	2 043	1 113	2 379	–	–	100.0	–	9.1
Jackson County	8 086	3 087	–	3 087	–	3 087	4 999	2 460	1 377	1 083	2 539	38.2	–	61.8	–5.2	–1.0
Jefferson County	33 311	24 629	24 629	–	–	–	8 682	1 091	413	678	7 591	73.9	73.9	26.1	4.8	–8.9
Johnson County	7 984	2 597	–	2 597	–	2 597	5 387	1 082	–	1 082	4 305	32.5	–	67.5	15.8	9.1
Lafayette County	4 523	–	–	–	–	–	4 523	2 058	1 673	385	2 465	–	–	100.0	–100.0	35.7
Lawrence County	7 692	3 098	–	3 098	–	3 098	4 594	1 655	–	1 655	2 939	40.3	–	59.7	6.9	.3
Lee County	5 085	2 237	–	2 237	–	2 237	2 848	447	–	447	2 401	44.0	–	56.0	2.5	–7.8
Lincoln County	4 295	–	–	–	–	–	4 295	1 685	1 465	220	2 610	–	–	100.0	–	1.6
Little River County	6 171	2 049	–	2 049	–	2 049	4 122	1 001	573	428	3 121	33.2	–	66.8	28.0	–.2
Logan County	8 539	3 343	–	3 343	–	3 343	5 196	870	–	870	4 326	39.1	–	60.9	2.0	12.4
Lonoke County	15 009	6 016	–	6 016	–	6 016	8 993	1 963	1 527	436	7 030	40.1	–	59.9	11.8	27.4
Madison County	5 182	–	–	–	–	–	5 182	817	741	76	4 365	–	–	100.0	–	9.2
Marion County	6 139	–	–	–	–	–	6 139	2 306	1 980	326	3 833	–	–	100.0	–	13.9
Miller County	16 172	9 920	9 920	–	–	–	6 252	434	–	434	5 818	61.3	61.3	38.7	9.6	10.7
Mississippi County	22 232	14 715	–	14 715	8 902	5 813	7 517	2 802	1 701	1 101	4 715	66.2	–	33.8	6.7	–3.1
Monroe County	5 063	1 768	–	1 768	–	1 768	3 295	1 357	943	414	1 938	34.9	–	65.1	–3.8	–15.5
Montgomery County	4 269	–	–	–	–	–	4 269	680	–	680	3 589	–	–	100.0	–	18.6
Nevada County	4 287	1 567	–	1 567	–	1 567	2 720	602	–	602	2 118	36.6	–	63.4	–6.6	–1.4
Newton County	3 439	–	–	–	–	–	3 439	324	–	324	3 115	–	–	100.0	–	11.6
Ouachita County	13 204	6 390	–	6 390	6 390	–	6 814	1 639	931	708	5 175	48.4	–	51.6	1.7	16.9
Perry County	3 702	–	–	–	–	–	3 702	992	502	490	2 710	–	–	100.0	–	16.6
Phillips County	11 094	6 658	–	6 658	–	6 658	4 436	1 270	627	643	3 166	60.0	–	40.0	–13.7	–5.3
Pike County	4 550	–	–	–	–	–	4 550	1 624	1 283	341	2 926	–	–	100.0	–	7.0
Poinsett County	10 271	3 882	–	3 882	–	3 882	6 389	2 484	1 665	819	3 905	37.8	–	62.2	8.9	–3.9
Polk County	7 732	2 619	–	2 619	–	2 619	5 113	820	–	820	4 293	33.9	–	66.1	13.1	9.2
Pope County	18 430	9 829	–	9 829	8 653	1 176	8 601	1 425	492	933	7 176	53.3	–	46.7	50.2	2.9
Prairie County	4 340	–	–	–	–	–	4 340	2 188	1 563	625	2 152	–	–	100.0	–	6.9
Pulaski County	151 538	136 842	132 797	4 045	–	4 045	14 696	388	388	–	14 308	90.3	87.6	9.7	17.2	–8.2
Randolph County	7 343	2 736	–	2 736	–	2 736	4 607	693	–	693	3 914	37.3	–	62.7	9.5	9.1
St. Francis County	10 958	5 195	–	5 195	5 195	–	5 763	2 062	1 191	871	3 701	47.4	–	52.6	7.5	–1.2
Saline County	24 602	12 296	1 290	11 006	7 453	3 553	12 306	813	485	328	11 493	50.0	5.2	50.0	49.0	16.1
Scott County	4 485	1 405	–	1 405	–	1 405	3 080	186	186	–	2 894	31.3	–	68.7	23.0	14.2
Searcy County	3 739	–	–	–	–	–	3 739	961	639	322	2 778	–	–	100.0	–	1.5
Sebastian County	43 621	36 079	34 553	1 526	–	1 526	7 542	2 105	799	1 306	5 437	82.7	79.2	17.3	9.3	23.3
Sevier County	5 880	1 949	–	1 949	–	1 949	3 931	830	–	830	3 101	33.1	–	66.9	3.5	7.9
Sharp County	7 617	2 538	–	2 538	–	2 538	5 079	1 584	663	921	3 495	33.3	–	66.7	6.4	5.4
Stone County	4 548	–	–	–	–	–	4 548	1 248	1 172	76	3 300	–	–	100.0	–	17.9
Union County	20 276	10 269	–	10 269	10 269	–	10 007	2 650	955	1 695	7 357	50.6	–	49.4	–3.8	10.6
Van Buren County	7 580	–	–	–	–	–	7 580	3 040	2 805	235	4 540	–	–	100.0	–	25.1
Washington County	47 349	31 667	31 667	–	–	–	15 682	3 261	2 062	1 199	12 421	66.9	66.9	33.1	31.6	8.6
White County	21 658	8 514	–	8 514	5 572	2 942	13 144	3 233	1 516	1 717	9 911	39.3	–	60.7	17.8	16.8
Woodruff County	4 169	1 162	–	1 162	–	1 162	3 007	1 661	1 370	291	1 346	27.9	–	72.1	–13.5	–4.3
Yell County	7 868	1 662	–	1 662	–	1 662	6 206	1 918	1 245	673	4 288	21.1	–	78.9	12.2	15.0
California	11 182 882	10 274 671	9 457 486	817 185	431 653	385 532	908 211	115 959	111 486	4 473	792 252	91.9	84.6	8.1	22.1	5.4
Alameda County	504 109	502 232	502 232	–	–	–	1 877	–	–	–	1 877	99.6	99.6	.4	13.9	–49.0
Alpine County	1 319	–	–	–	–	–	1 319	–	–	–	1 319	–	–	100.0	–	41.4
Amador County	12 814	2 528	–	2 528	–	2 528	10 286	1 398	952	446	8 888	19.7	–	80.3	–	8.9
Butte County	76 115	64 841	29 843	34 998	16 464	18 534	11 274	1 179	1 179	–	10 095	85.2	39.2	14.8	47.7	–35.4
Calaveras County	19 153	3 937	–	3 937	–	3 937	15 216	2 929	2 929	–	12 287	20.6	–	79.4	–	19.4
Colusa County	6 295	1 896	–	1 896	–	1 896	4 399	1 366	1 366	–	3 033	30.1	–	69.9	15.0	19.3
Contra Costa County	316 170	310 940	308 294	2 646	–	2 646	5 230	1 257	1 257	–	3 973	98.3	97.5	1.7	27.2	–31.1
Del Norte County	9 091	3 435	–	3 435	–	3 435	5 656	398	–	398	5 258	37.8	–	62.2	37.8	11.2
El Dorado County	61 451	27 839	–	27 839	18 825	9 014	33 612	708	708	–	32 904	45.3	–	54.7	40.1	33.8
Fresno County	235 563	196 879	166 736	30 143	14 389	15 754	38 684	4 763	4 763	–	33 921	83.6	70.8	16.4	26.8	.6
Glenn County	9 329	4 248	–	4 248	–	4 248	5 081	505	505	–	4 576	45.5	–	54.5	14.7	7.6
Humboldt County	51 134	31 085	–	31 085	22 301	8 784	20 049	4 932	4 732	200	15 117	60.8	–	39.2	23.8	–1.1
Imperial County	36 559	25 573	221	25 352	21 136	4 216	10 986	1 332	1 332	–	9 654	69.9	.6	30.1	23.5	–3.5
Inyo County	8 712	4 053	–	4 053	–	4 053	4 659	1 493	1 493	–	3 166	46.5	–	53.5	136.7	–31.2
Kern County	198 636	163 487	111 503	51 984	24 381	27 603	35 149	11 630	11 630	–	23 519	82.3	56.1	17.7	30.8	14.5
Kings County	30 843	21 940	–	21 940	19 211	2 729	8 903	704	704	–	8 199	71.1	–	28.9	26.9	6.0
Lake County	28 822	10 639	–	10 639	7 315	3 324	18 183	6 823	6 823	–	11 360	36.9	–	63.1	89.1	4.6
Lassen County	10 358	3 124	–	3 124	–	3 124	7 234	978	978	–	6 256	30.2	–	69.8	9.8	19.5
Los Angeles County	3 163 343	3 134 498	3 130 297	4 201	–	4 201	28 845	1 540	1 540	–	27 305	99.1	99.0	.9	11.0	–12.3
Madera County	30 831	16 258	–	16 258	9 530	6 728	14 573	1 904	1 904	–	12 669	52.7	–	47.3	43.5	9.8

TIPSII [UPF] GPH21 CENSUS90 71583900 08/27/93 11:03 AM MACHINE: C DATA:CENSUS90*PH21TIPSDA00. 08/26/93 14:50:22 TAPE: NONE FRAME: 198
TSF:CENSUS90*92. 08/26/93 14:51:46 UTF:CENSUS90*93. 08/26/93 14:51:47 META:CENSUS90*PH21TABLES00. 08/26/93 15:23:55

Table 33. **Housing Units by Urban and Rural Residence: 1990**—Con.

[Portions of certain cities may be classified as rural (see "Extended City" in Appendix A). For information concerning historical counts, see "User Notes." For definitions of terms and meanings of symbols, see text]

State County	Total housing units	Urban: Total urban housing units	Urban: Inside urbanized area	Urban: Outside urbanized area: Total	Urban: Outside urbanized area: Place of 10,000 or more	Urban: Outside urbanized area: Place of 2,500 to 9,999	Rural: Total rural housing units	Rural: In place: Total	Rural: In place: Place of 1,000 to 2,499	Rural: In place: Place of less than 1,000	Rural: Other rural	Percent of total housing units: Urban: Total	Percent of total housing units: Urban: Inside urbanized area	Percent of total housing units: Rural	Percent change, 1980 to 1990: Urban	Percent change, 1980 to 1990: Rural
California—Con.																
Marin County	99 757	92 290	92 290	–	–	–	7 467	2 959	2 959	–	4 508	92.5	92.5	7.5	7.6	9.1
Mariposa County	7 700	–	–	–	–	–	7 700	1 309	1 309	–	6 391	–	–	100.0	–	33.6
Mendocino County	33 649	10 422	–	10 422	5 825	4 597	23 227	1 159	963	196	22 068	31.0	–	69.0	19.5	14.6
Merced County	58 410	44 236	21 663	22 573	12 492	10 081	14 174	645	645	–	13 529	75.7	37.1	24.3	39.3	–22.5
Modoc County	4 672	1 413	–	1 413	–	1 413	3 259	–	–	–	3 259	30.2	–	69.8	8.5	33.8
Mono County	10 664	6 796	–	6 796	–	6 796	3 868	–	–	–	3 868	63.7	–	36.3	26.1	28.6
Monterey County	121 224	102 397	91 928	10 469	–	10 469	18 827	1 352	1 352	–	17 475	84.5	75.8	15.5	25.9	–15.4
Napa County	44 199	36 002	29 634	6 368	–	6 368	8 197	722	722	–	7 475	81.5	67.0	18.5	17.5	–13.0
Nevada County	37 352	11 391	–	11 391	–	11 391	25 961	1 429	1 429	–	24 532	30.5	–	69.5	236.2	21.5
Orange County	875 072	873 117	873 117	–	–	–	1 955	–	–	–	1 955	99.8	99.8	.2	21.4	–13.8
Placer County	77 879	46 094	28 981	17 113	9 139	7 974	31 785	5 955	5 955	–	25 830	59.2	37.2	40.8	91.5	6.2
Plumas County	11 942	1 872	–	1 872	–	1 872	10 070	2 634	2 634	–	7 436	15.7	–	84.3	3.7	31.7
Riverside County	483 847	414 192	337 893	76 299	51 650	24 649	69 655	6 262	6 262	–	63 393	85.6	69.8	14.4	70.8	32.7
Sacramento County	417 574	404 735	400 379	4 356	–	4 356	12 839	1 343	991	352	11 496	96.9	95.9	3.1	29.6	13.3
San Benito County	12 230	6 222	–	6 222	6 222	–	6 008	1 007	1 007	–	5 001	50.9	–	49.1	53.0	28.3
San Bernardino County	542 332	484 045	419 020	65 025	22 073	42 952	58 287	2 539	1 260	1 279	55 748	89.3	77.3	10.7	51.7	14.4
San Diego County	946 240	904 520	893 791	10 729	4 405	6 324	41 720	7 958	7 958	–	33 762	95.6	94.5	4.4	33.7	–4.8
San Francisco County	328 471	328 471	328 471	–	–	–	–	–	–	–	–	100.0	100.0	–	3.7	–
San Joaquin County	166 274	145 168	111 776	33 392	26 155	7 237	21 106	469	469	–	20 637	87.3	67.2	12.7	27.0	–2.9
San Luis Obispo County	90 200	72 927	17 981	54 946	33 571	21 375	17 273	1 498	1 498	–	15 775	80.9	19.9	19.1	39.7	18.6
San Mateo County	251 782	248 870	248 870	–	–	–	2 912	–	–	–	2 912	98.8	98.8	1.2	8.8	–34.5
Santa Barbara County	138 149	129 054	122 612	6 442	–	6 442	9 095	–	–	–	9 095	93.4	88.8	6.6	23.5	–12.9
Santa Clara County	540 240	529 970	520 203	9 767	9 767	–	10 270	1 379	1 379	–	8 891	98.1	96.3	1.9	14.2	5.8
Santa Cruz County	91 878	81 302	80 335	967	–	967	10 576	827	827	–	9 749	88.5	87.4	11.5	21.7	–24.7
Shasta County	60 552	36 551	31 935	4 616	–	4 616	24 001	703	703	–	23 298	60.4	52.7	39.6	37.6	14.9
Sierra County	2 166	–	–	–	–	–	2 166	398	–	398	1 768	–	–	100.0	–	14.4
Siskiyou County	20 141	6 020	–	6 020	–	6 020	14 121	3 856	2 828	1 028	10 265	29.9	–	70.1	21.2	12.6
Solano County	119 533	112 631	107 670	4 961	3 555	1 406	6 902	–	–	–	6 902	94.2	90.1	5.8	42.1	38.4
Sonoma County	161 062	114 003	79 077	34 926	16 546	18 380	47 059	8 047	8 047	–	39 012	70.8	49.1	29.2	41.3	8.2
Stanislaus County	132 027	113 689	83 065	30 624	20 006	10 618	18 338	–	–	–	18 338	86.1	62.9	13.9	35.4	–.8
Sutter County	24 163	18 447	16 131	2 316	–	2 316	5 716	–	–	–	5 716	76.3	66.8	23.7	30.5	–9.2
Tehama County	20 403	7 490	–	7 490	5 062	2 428	12 913	1 366	1 190	176	11 547	36.7	–	63.3	25.6	21.9
Trinity County	7 540	2 668	–	2 668	–	2 668	4 872	611	611	–	4 261	35.4	–	64.6	125.3	–5.7
Tulare County	105 013	70 772	29 763	41 009	25 225	15 784	34 241	3 773	3 773	–	30 468	67.4	28.3	32.6	28.7	1.4
Tuolumne County	25 175	7 273	–	7 273	–	7 273	17 902	7 084	7 084	–	10 818	28.9	–	71.1	335.5	1.1
Ventura County	228 478	217 937	197 761	20 176	11 590	8 586	10 541	399	399	–	10 142	95.4	86.6	4.6	25.9	3.2
Yolo County	53 000	47 602	31 220	16 382	14 818	1 564	5 398	547	547	–	4 851	89.8	58.9	10.2	27.7	–14.7
Yuba County	21 245	14 650	12 794	1 856	–	1 856	6 595	1 890	1 890	–	4 705	69.0	60.2	31.0	5.4	23.2
Colorado	1 477 349	1 179 718	1 033 410	146 308	45 909	100 399	297 631	81 606	49 166	32 440	216 025	79.9	70.0	20.1	26.2	14.7
Adams County	106 947	102 443	97 129	5 314	5 314	–	4 504	654	654	–	3 850	95.8	90.8	4.2	19.6	25.1
Alamosa County	5 254	2 874	–	2 874	–	2 874	2 380	592	544	48	1 788	54.7	–	45.3	14.0	24.5
Arapahoe County	168 665	165 559	165 559	–	–	–	3 106	655	413	242	2 451	98.2	98.2	1.8	49.8	15.6
Archuleta County	3 951	–	–	–	–	–	3 951	543	543	–	3 408	–	–	100.0	–	93.3
Baca County	2 434	–	–	–	–	–	2 434	1 448	836	612	986	–	–	100.0	–	–1.9
Bent County	2 332	–	–	–	–	–	2 332	1 242	1 242	–	1 090	–	–	100.0	–100.0	93.8
Boulder County	94 621	81 497	69 833	11 664	10 560	1 104	13 124	1 448	1 099	349	11 676	86.1	73.8	13.9	32.4	.5
Chaffee County	6 547	2 350	–	2 350	–	2 350	4 197	1 003	865	138	3 194	35.9	–	64.1	9.4	15.6
Cheyenne County	1 083	–	–	–	–	–	1 083	693	518	175	390	–	–	100.0	–	13.0
Clear Creek County	4 811	–	–	–	–	–	4 811	1 900	893	1 007	2 911	–	–	100.0	–	14.6
Conejos County	3 574	–	–	–	–	–	3 574	1 395	–	1 395	2 179	–	–	100.0	–	14.7
Costilla County	1 743	–	–	–	–	–	1 743	464	–	464	1 279	–	–	100.0	–	21.3
Crowley County	1 415	–	–	–	–	–	1 415	934	547	387	481	–	–	100.0	–	4.0
Custer County	2 216	–	–	–	–	–	2 216	440	–	440	1 776	–	–	100.0	–	100.0
Delta County	10 082	1 842	–	1 842	–	1 842	8 240	2 958	2 408	550	5 282	18.3	–	81.7	5.8	9.9
Denver County	239 636	239 619	239 619	–	–	–	17	–	–	–	17	100.0	100.0	–	5.2	–
Dolores County	947	–	–	–	–	–	947	438	–	438	509	–	–	100.0	–	3.8
Douglas County	22 291	13 443	6 457	6 986	–	6 986	8 848	96	–	96	8 752	60.3	29.0	39.7	746.0	24.9
Eagle County	15 226	7 023	–	7 023	–	7 023	8 203	4 676	4 578	98	3 527	46.1	–	53.9	–	–25.8
Elbert County	3 997	–	–	–	–	–	3 997	1 254	579	675	2 743	–	–	100.0	–	46.8
El Paso County	165 056	155 330	149 868	5 462	–	5 462	9 726	3 404	2 553	851	6 322	94.1	90.8	5.9	41.9	19.7
Fremont County	13 683	8 551	–	8 551	5 609	2 942	5 132	1 318	890	428	3 814	62.5	–	37.5	10.2	37.8
Garfield County	12 517	5 985	–	5 985	–	5 985	6 532	1 969	1 287	682	4 563	47.8	–	52.2	69.5	12.3
Gilpin County	2 438	–	–	–	–	–	2 438	428	–	428	2 010	–	–	100.0	–	21.2
Grand County	9 985	–	–	–	–	–	9 985	3 909	560	3 349	6 076	–	–	100.0	–	38.5
Gunnison County	7 294	1 853	–	1 853	–	1 853	5 441	1 713	–	1 713	3 728	25.4	–	74.6	–9.6	47.7
Hinsdale County	1 254	–	–	–	–	–	1 254	329	–	329	925	–	–	100.0	–	79.9
Huerfano County	3 913	1 654	–	1 654	–	1 654	2 259	508	–	508	1 751	42.3	–	57.7	–5.6	31.8
Jackson County	1 326	–	–	–	–	–	1 326	431	–	431	895	–	–	100.0	–	25.0
Jefferson County	178 611	164 632	160 351	4 281	–	4 281	13 979	147	–	147	13 832	92.2	89.8	7.8	30.0	17.5

TIPSII [UPF] GPH21 CENSUS90 71583900 08/27/93 11:03 AM MACHINE: C DATA:CENSUS90*PH211PSDA00. 08/26/93 14:50:22 TAPE: NONE FRAME: 199
TSF:CENSUS90*92. 08/26/93 14:51:46 UTF:CENSUS90*93. 08/26/93 14:51:47 META:CENSUS90*PH211TABLES00. 08/26/93 15:23:55

Table 33. **Housing Units by Urban and Rural Residence: 1990**—Con.

[Portions of certain cities may be classified as rural (see "Extended City" in Appendix A). For information concerning historical counts, see "User Notes." For definitions of terms and meanings of symbols, see text]

State County	Total housing units	Urban: Total urban housing units	Urban: Inside urbanized area	Urban: Outside urbanized area: Total	Urban: Outside urbanized area: Place of 10,000 or more	Urban: Outside urbanized area: Place of 2,500 to 9,999	Rural: Total rural housing units	Rural: In place: Total	Rural: In place: Place of 1,000 to 2,499	Rural: In place: Place of less than 1,000	Rural: Other rural	Percent of total housing units: Urban: Total	Percent of total housing units: Urban: Inside urbanized area	Percent of total housing units: Rural	Percent change, 1980 to 1990: Urban	Percent change, 1980 to 1990: Rural
Colorado—Con.																
Kiowa County	878	–	–	–	–	–	878	467	–	467	411	–	–	100.0	–	5.1
Kit Carson County	3 224	1 288	–	1 288	–	1 288	1 936	880	–	880	1 056	40.0	–	60.0	–.4	–3.0
Lake County	3 527	1 519	–	1 519	–	1 519	2 008	778	778	–	1 230	43.1	–	56.9	–5.9	–6.1
La Plata County	15 412	4 917	–	4 917	4 917	–	10 495	718	409	309	9 777	31.9	–	68.1	12.6	34.7
Larimer County	77 811	60 355	42 470	17 885	14 711	3 174	17 456	1 200	1 117	83	16 256	77.6	54.6	22.4	35.4	–1.0
Las Animas County	6 975	3 903	–	3 903	–	3 903	3 072	498	–	498	2 574	56.0	–	44.0	1.5	19.1
Lincoln County	2 204	–	–	–	–	–	2 204	1 453	849	604	751	–	–	100.0	–	2.8
Logan County	7 824	4 791	–	4 791	4 791	–	3 033	516	–	516	2 517	61.2	–	38.8	2.7	–3.8
Mesa County	39 208	31 844	30 261	1 583	–	1 583	7 364	1 087	847	240	6 277	81.2	77.2	18.8	32.4	–13.6
Mineral County	1 201	–	–	–	–	–	1 201	275	–	275	926	–	–	100.0	–	72.3
Moffat County	5 235	3 559	–	3 559	–	3 559	1 676	157	–	157	1 519	68.0	–	32.0	8.3	–15.4
Montezuma County	8 050	3 142	–	3 142	–	3 142	4 908	1 046	–	1 046	3 862	39.0	–	61.0	9.8	34.9
Montrose County	10 353	3 915	–	3 915	–	3 915	6 438	1 059	491	568	5 379	37.8	–	62.2	11.1	10.0
Morgan County	9 230	5 481	–	5 481	–	5 481	3 749	519	–	519	3 230	59.4	–	40.6	4.2	–.3
Otero County	8 739	5 084	–	5 084	–	5 084	3 655	1 116	553	563	2 539	58.2	–	41.8	–1.6	–.7
Ouray County	1 507	–	–	–	–	–	1 507	669	–	669	838	–	–	100.0	–	26.7
Park County	7 247	–	–	–	–	–	7 247	439	–	439	6 808	–	–	100.0	–	48.7
Phillips County	1 960	–	–	–	–	–	1 960	1 436	933	503	524	–	–	100.0	–	–2.7
Pitkin County	9 837	4 004	–	4 004	–	4 004	5 833	2 386	2 386	–	3 447	40.7	–	59.3	9.3	20.6
Prowers County	5 855	3 599	–	3 599	–	3 599	2 256	877	–	877	1 379	61.5	–	38.5	11.9	.8
Pueblo County	50 872	45 360	43 659	1 701	–	1 701	5 512	809	552	257	4 703	89.2	85.8	10.8	6.6	–15.9
Rio Blanco County	2 803	–	–	–	–	–	2 803	1 982	1 982	–	821	–	–	100.0	–	11.1
Rio Grande County	5 277	1 760	–	1 760	–	1 760	3 517	738	738	–	2 779	33.4	–	66.6	17.1	19.7
Routt County	9 252	5 345	–	5 345	–	5 345	3 907	1 195	583	612	2 712	57.8	–	42.2	53.5	2.8
Saguache County	2 306	–	–	–	–	–	2 306	1 226	765	461	1 080	–	–	100.0	–	22.4
San Juan County	481	–	–	–	–	–	481	422	–	422	59	–	–	100.0	–	1.3
San Miguel County	2 635	–	–	–	–	–	2 635	1 394	1 141	253	1 241	–	–	100.0	–	51.5
Sedgwick County	1 414	–	–	–	–	–	1 414	982	693	289	432	–	–	100.0	–	–2.3
Summit County	17 091	–	–	–	–	–	17 091	7 558	5 919	1 639	9 533	–	–	100.0	–	66.6
Teller County	7 565	2 018	–	2 018	–	2 018	5 547	894	–	894	4 653	26.7	–	73.3	84.5	38.5
Washington County	2 307	–	–	–	–	–	2 307	1 046	797	249	1 261	–	–	100.0	–	–4.4
Weld County	51 138	31 923	28 204	3 719	7	3 712	19 215	7 716	5 648	2 068	11 499	62.4	55.2	37.6	15.7	1.7
Yuma County	4 082	1 256	–	1 256	–	1 256	2 826	1 079	976	103	1 747	30.8	–	69.2	4.1	–4.2
Connecticut	1 320 850	1 053 591	993 411	60 180	22 765	37 415	267 259	23 204	22 779	425	244 055	79.8	75.2	20.2	14.4	12.2
Fairfield County	324 355	286 947	284 230	2 717	–	2 717	37 408	1 355	1 355	–	36 053	88.5	87.6	11.5	10.0	9.4
Hartford County	341 812	303 710	299 522	4 188	–	4 188	38 102	4 463	4 463	–	33 639	88.9	87.6	11.1	15.0	4.1
Litchfield County	74 274	36 379	16 342	20 037	15 161	4 876	37 895	4 114	3 770	344	33 781	49.0	22.0	51.0	24.0	16.8
Middlesex County	61 593	32 141	25 771	6 370	–	6 370	29 452	6 334	6 253	81	23 118	52.2	41.8	47.8	34.7	7.7
New Haven County	327 079	292 702	288 749	3 953	–	3 953	34 377	1 160	1 160	–	33 217	89.5	88.3	10.5	15.2	3.6
New London County	104 461	69 070	64 058	5 012	–	5 012	35 391	713	713	–	34 678	66.1	61.3	33.9	13.8	19.6
Tolland County	46 677	19 246	14 510	4 736	1 717	3 019	27 431	1 651	1 651	–	25 780	41.2	31.1	58.8	27.0	19.9
Windham County	40 599	13 396	229	13 167	5 887	7 280	27 203	3 414	3 414	–	23 789	33.0	.6	67.0	6.5	23.4
Delaware	289 919	191 643	180 631	11 012	–	11 012	98 276	21 077	10 147	10 930	77 199	66.1	62.3	33.9	22.2	20.1
Kent County	42 106	21 892	18 896	2 996	–	2 996	20 214	3 453	1 839	1 614	16 761	52.0	44.9	48.0	69.3	–9.9
New Castle County	173 560	163 210	161 735	1 475	–	1 475	10 350	940	658	282	9 410	94.0	93.2	6.0	17.2	11.1
Sussex County	74 253	6 541	–	6 541	–	6 541	67 712	16 684	7 650	9 034	51 028	8.8	–	91.2	41.2	35.3
District of Columbia	278 489	278 489	278 489	–	–	–	–	–	–	–	–	100.0	100.0	–	.5	–
District of Columbia	278 489	278 489	278 489	–	–	–	–	–	–	–	–	100.0	100.0	–	.5	–
Florida	6 100 262	5 188 171	4 788 202	399 969	131 423	268 546	912 091	105 315	85 097	20 218	806 776	85.0	78.5	15.0	40.9	31.2
Alachua County	79 022	58 441	55 792	2 649	–	2 649	20 581	2 631	2 283	348	17 950	74.0	70.6	26.0	40.5	18.6
Baker County	5 975	1 480	–	1 480	–	1 480	4 495	180	–	180	4 315	24.8	–	75.2	7.2	41.9
Bay County	65 999	54 866	48 853	6 013	–	6 013	11 133	4 408	3 212	1 196	6 725	83.1	74.0	16.9	71.3	2.4
Bradford County	8 099	2 113	–	2 113	–	2 113	5 986	550	–	550	5 436	26.1	–	73.9	–2.3	17.7
Brevard County	185 150	170 487	164 794	5 693	–	5 693	14 663	122	–	122	14 541	92.1	89.0	7.9	59.6	107.5
Broward County	628 660	623 202	622 087	1 115	–	1 115	5 458	–	–	–	5 458	99.1	99.0	.9	29.4	19.8
Calhoun County	4 468	–	–	–	–	–	4 468	1 239	1 025	214	3 229	–	–	100.0	–100.0	73.6
Charlotte County	64 641	51 922	46 758	5 164	–	5 164	12 719	–	–	–	12 719	80.3	72.3	19.7	158.3	–13.5
Citrus County	49 854	16 068	–	16 068	–	16 068	33 786	4 644	4 644	–	29 142	32.2	–	67.8	151.8	48.1
Clay County	40 249	25 323	21 317	4 006	–	4 006	14 926	1 571	1 331	240	13 355	62.9	53.0	37.1	96.7	30.3
Collier County	94 165	74 999	59 396	15 603	4 507	11 096	19 166	192	–	192	18 974	79.6	63.1	20.4	65.9	245.6
Columbia County	17 818	5 967	–	5 967	4 494	1 473	11 851	575	468	107	11 276	33.5	–	66.5	14.4	40.9
Dade County	771 288	764 363	764 363	–	–	–	6 925	7	–	7	6 918	99.1	99.1	.9	16.1	1.6
DeSoto County	10 310	4 775	–	4 775	–	4 775	5 535	–	–	–	5 535	46.3	–	53.7	85.4	13.4
Dixie County	6 445	–	–	–	–	–	6 445	1 299	993	306	5 146	–	–	100.0	–	60.7
Duval County	284 673	281 963	281 963	–	–	–	2 710	–	–	–	2 710	99.0	99.0	1.0	26.1	–22.7
Escambia County	112 230	95 198	95 198	–	–	–	17 032	1 321	1 321	–	15 711	84.8	84.8	15.2	21.4	66.1
Flagler County	15 215	10 183	–	10 183	7 522	2 661	5 032	997	728	269	4 035	66.9	–	33.1	553.2	16.2
Franklin County	5 891	1 190	–	1 190	–	1 190	4 701	1 368	1 368	–	3 333	20.2	–	79.8	8.2	38.4
Gadsden County	14 859	4 123	–	4 123	–	4 123	10 736	1 780	1 249	531	8 956	27.7	–	72.3	–20.6	31.5

TIPSII [UPF] GPH21 CENSUS90 71583900 08/27/93 11:03 AM MACHINE: C DATA:CENSUS90*PH211PSDA00, 08/26/93 14:50:22 TAPE: NONE FRAME: 200
TSF:CENSUS90*92, 08/26/93 14:51:46 UTF:CENSUS90*93, 08/26/93 14:51:47 META:CENSUS90*PH211TABLES00, 08/26/93 15:23:55

Table 33. **Housing Units by Urban and Rural Residence: 1990**—Con.

[Portions of certain cities may be classified as rural (see "Extended City" in Appendix A). For information concerning historical counts, see "User Notes." For definitions of terms and meanings of symbols, see text]

State County	Total housing units	Urban: Total urban housing units	Urban: Inside urbanized area	Urban: Outside urbanized area: Total	Urban: Outside urbanized area: Place of 10,000 or more	Urban: Outside urbanized area: Place of 2,500 to 9,999	Rural: Total rural housing units	Rural: In place: Total	Rural: In place: Place of 1,000 to 2,499	Rural: In place: Place of less than 1,000	Rural: Other rural	Percent of total housing units: Urban: Total	Percent of total housing units: Urban: Inside urbanized area	Percent of total housing units: Rural	Percent change, 1980 to 1990: Urban	Percent change, 1980 to 1990: Rural
Florida—Con.																
Gilchrist County	4 071	–	–	–	–	–	4 071	745	507	238	3 326	–	–	100.0	–	53.8
Glades County	4 624	–	–	–	–	–	4 624	1 798	1 798	–	2 826	–	–	100.0	–	33.1
Gulf County	6 339	1 638	–	1 638	–	1 638	4 701	871	871	–	3 830	25.8	–	74.2	12.4	43.1
Hamilton County	4 119	–	–	–	–	–	4 119	1 449	873	576	2 670	–	–	100.0	–	23.2
Hardee County	7 941	1 385	–	1 385	–	1 385	6 556	1 160	1 160	–	5 396	17.4	–	82.6	2.2	14.9
Hendry County	9 945	4 474	–	4 474	–	4 474	5 471	676	676	–	4 795	45.0	–	55.0	60.2	29.1
Hernando County	50 018	30 840	25 098	5 742	–	5 742	19 178	4 353	4 353	–	14 825	61.7	50.2	38.3	430.4	14.7
Highlands County	40 114	8 963	–	8 963	–	8 963	31 151	3 041	3 041	–	28 110	22.3	–	77.7	12.4	72.9
Hillsborough County	367 740	330 861	308 527	22 334	9 350	12 984	36 879	–	–	–	36 879	90.0	83.9	10.0	43.9	9.3
Holmes County	6 785	1 184	–	1 184	–	1 184	5 601	544	–	544	5 057	17.5	–	82.5	9.3	20.0
Indian River County	47 128	39 416	34 805	4 611	4 611	–	7 712	2 404	2 401	3	5 308	83.6	73.9	16.4	90.6	–11.7
Jackson County	16 320	3 768	–	3 768	–	3 768	12 552	2 485	760	1 725	10 067	23.1	–	76.9	–3.4	17.5
Jefferson County	4 395	1 057	–	1 057	–	1 057	3 338	–	–	–	3 338	24.1	–	75.9	–6.7	23.2
Lafayette County	2 266	–	–	–	–	–	2 266	346	–	346	1 920	–	–	100.0	–	28.5
Lake County	75 707	33 894	–	33 894	13 644	20 250	41 813	9 815	8 704	1 111	31 998	44.8	–	55.2	71.4	36.1
Lee County	189 051	161 115	114 159	46 956	21 054	25 902	27 936	3 383	3 383	–	24 553	85.2	60.4	14.8	77.4	38.2
Leon County	81 325	68 484	67 387	1 097	–	1 097	12 841	–	–	–	12 841	84.2	82.9	15.8	41.3	16.0
Levy County	12 307	–	–	–	–	–	12 307	3 857	2 373	1 484	8 450	–	–	100.0	–	35.7
Liberty County	2 157	–	–	–	–	–	2 157	421	–	421	1 736	–	–	100.0	–	6.4
Madison County	6 275	1 338	–	1 338	–	1 338	4 937	528	–	528	4 409	21.3	–	78.7	–7.6	20.2
Manatee County	115 245	104 185	104 185	–	–	–	11 060	–	–	–	11 060	90.4	90.4	9.6	37.4	42.4
Marion County	94 567	35 302	30 580	4 722	–	4 722	59 265	1 549	959	590	57 716	37.3	32.3	62.7	58.2	79.4
Martin County	54 199	46 310	44 637	1 673	–	1 673	7 889	447	–	447	7 442	85.4	82.4	14.6	165.3	–52.3
Monroe County	46 215	32 004	–	32 004	19 815	12 189	14 211	7 993	6 696	1 297	6 218	69.3	–	30.7	24.4	14.9
Nassau County	18 726	8 506	–	8 506	–	8 506	10 220	1 168	727	441	9 052	45.4	–	54.6	90.1	15.8
Okaloosa County	62 569	55 076	50 905	4 171	–	4 171	7 493	250	–	250	7 243	88.0	81.4	12.0	49.6	19.3
Okeechobee County	13 266	4 742	–	4 742	–	4 742	8 524	550	550	–	7 974	35.7	–	64.3	166.4	8.9
Orange County	282 686	262 259	258 637	3 622	–	3 622	20 427	689	425	264	19 738	92.8	91.5	7.2	53.7	44.4
Osceola County	47 959	31 956	24 470	7 486	5 996	1 490	16 003	–	–	–	16 003	66.6	51.0	33.4	154.3	42.1
Palm Beach County	461 665	444 327	434 647	9 680	6 045	3 635	17 338	427	427	–	16 911	96.2	94.1	3.8	60.4	–7.2
Pasco County	148 965	106 684	93 099	13 585	–	13 585	42 281	2 929	2 593	336	39 352	71.6	62.5	28.4	49.4	43.6
Pinellas County	458 341	456 650	456 650	–	–	–	1 691	–	–	–	1 691	99.6	99.6	.4	21.7	1.1
Polk County	186 225	129 585	108 106	21 479	10 975	10 504	56 640	6 442	6 205	237	50 198	69.6	58.1	30.4	35.3	44.8
Putnam County	31 840	4 325	–	4 325	4 325	–	27 515	2 902	2 143	759	24 613	13.6	–	86.4	10.1	39.6
St. Johns County	40 712	24 415	7 682	16 733	5 181	11 552	16 297	2 848	2 587	261	13 449	60.0	18.9	40.0	203.4	10.0
St. Lucie County	73 843	66 217	63 121	3 096	–	3 096	7 626	–	–	–	7 626	89.7	85.5	10.3	107.0	–14.6
Santa Rosa County	32 831	14 564	11 685	2 879	–	2 879	18 267	940	656	284	17 327	44.4	35.6	55.6	128.0	30.8
Sarasota County	157 055	147 388	138 008	9 380	6 180	3 200	9 667	1 617	1 617	–	8 050	93.8	87.9	6.2	39.5	25.1
Seminole County	117 845	109 707	109 707	–	–	–	8 138	579	579	–	7 559	93.1	93.1	6.9	77.0	32.0
Sumter County	15 298	3 691	–	3 691	–	3 691	11 607	1 998	998	1 000	9 609	24.1	–	75.9	208.1	17.4
Suwannee County	11 699	2 639	–	2 639	–	2 639	9 060	340	–	340	8 720	22.6	–	77.4	–.8	48.4
Taylor County	7 908	2 898	–	2 898	–	2 898	5 010	–	–	–	5 010	36.6	–	63.4	–6.9	29.5
Union County	2 975	–	–	–	–	–	2 975	976	811	165	1 999	–	–	100.0	–	27.7
Volusia County	180 972	155 291	141 322	13 969	7 724	6 245	25 681	4 144	3 768	376	21 537	85.8	78.1	14.2	49.9	23.3
Wakulla County	6 587	–	–	–	–	–	6 587	359	–	359	6 228	–	–	100.0	–	29.9
Walton County	18 728	2 729	264	2 465	–	2 465	15 999	4 496	3 834	662	11 503	14.6	1.4	85.4	14.3	87.5
Washington County	7 703	1 641	–	1 641	–	1 641	6 062	912	–	912	5 150	21.3	–	78.7	13.5	33.7
Georgia	2 638 418	1 701 039	1 368 285	332 754	157 370	175 384	937 379	116 921	71 283	45 638	820 458	64.5	51.9	35.5	32.5	25.9
Appling County	6 629	1 654	–	1 654	–	1 654	4 975	106	–	106	4 869	25.0	–	75.0	19.3	12.5
Atkinson County	2 449	–	–	–	–	–	2 449	1 190	1 190	–	1 259	–	–	100.0	–	5.7
Bacon County	3 859	1 573	–	1 573	–	1 573	2 286	–	–	–	2 286	40.8	–	59.2	6.1	18.4
Baker County	1 499	–	–	–	–	–	1 499	301	–	301	1 198	–	–	100.0	–	17.7
Baldwin County	14 200	6 844	–	6 844	4 866	1 978	7 356	–	–	–	7 356	48.2	–	51.8	2.9	31.8
Banks County	4 193	–	–	–	–	–	4 193	778	197	581	3 415	–	–	100.0	–	27.8
Barrow County	11 812	4 560	–	4 560	–	4 560	7 252	1 084	518	566	6 168	38.6	–	61.4	73.9	40.7
Bartow County	21 757	5 890	719	5 171	5 171	–	15 867	2 118	1 282	836	13 749	27.1	3.3	72.9	58.5	42.7
Ben Hill County	6 875	3 721	–	3 721	–	3 721	3 154	–	–	–	3 154	54.1	–	45.9	–8.2	46.8
Berrien County	5 858	2 030	–	2 030	–	2 030	3 828	869	–	869	2 959	34.7	–	65.3	8.0	18.1
Bibb County	61 462	52 852	52 852	–	–	–	8 610	–	–	–	8 610	86.0	86.0	14.0	10.0	14.2
Bleckley County	4 268	1 781	–	1 781	–	1 781	2 487	–	–	–	2 487	41.7	–	58.3	1.8	14.4
Brantley County	4 404	–	–	–	–	–	4 404	612	435	177	3 792	–	–	100.0	–	39.7
Brooks County	5 972	1 942	–	1 942	–	1 942	4 030	388	–	388	3 642	32.5	–	67.5	1.6	16.7
Bryan County	5 549	1 047	–	1 047	–	1 047	4 502	587	587	–	3 915	18.9	–	81.1	–	28.2
Bulloch County	16 541	5 758	–	5 758	5 758	–	10 783	734	429	305	10 049	34.8	–	65.2	13.1	42.0
Burke County	8 329	2 223	–	2 223	–	2 223	6 106	974	474	500	5 132	26.7	–	73.3	4.7	30.2
Butts County	5 536	1 491	–	1 491	–	1 491	4 045	265	–	265	3 780	26.9	–	73.1	–	16.1
Calhoun County	2 061	–	–	–	–	–	2 061	1 375	973	402	686	–	–	100.0	–	5.0
Camden County	10 885	5 309	–	5 309	–	5 309	5 576	484	484	–	5 092	48.8	–	51.2	299.2	37.7

TIPSII [UPF] GPH21 CENSUS90 71583900 08/27/93 11:03 AM MACHINE: C DATA:CENSUS90*PH21TIPSDA00. 08/26/93 14:50:22 TAPE: NONE FRAME: 201
TSF:CENSUS90*92. 08/26/93 14:51:46 UTF:CENSUS90*93. 08/26/93 14:51:47 META:CENSUS90*PH21TABLES00. 08/26/93 15:23:55

Table 33. **Housing Units by Urban and Rural Residence: 1990**—Con.

[Portions of certain cities may be classified as rural (see "Extended City" in Appendix A). For information concerning historical counts, see "User Notes." For definitions of terms and meanings of symbols, see text]

State County	Total housing units	Urban: Total urban housing units	Urban: Inside urbanized area	Urban: Outside urbanized area: Total	Urban: Outside urbanized area: Place of 10,000 or more	Urban: Outside urbanized area: Place of 2,500 to 9,999	Rural: Total rural housing units	Rural: In place: Total	Rural: In place: Place of 1,000 to 2,499	Rural: In place: Place of less than 1,000	Rural: Other rural	Percent of total housing units: Urban: Total	Percent of total housing units: Urban: Inside urbanized area	Percent of total housing units: Rural	Percent change, 1980 to 1990: Urban	Percent change, 1980 to 1990: Rural
Georgia—Con.																
Candler County	3 203	1 480	–	1 480	–	1 480	1 723	86	–	86	1 637	46.2	–	53.8	11.7	13.7
Carroll County	27 736	9 054	–	9 054	6 580	2 474	18 682	2 117	1 580	537	16 565	32.6	–	67.4	38.5	35.6
Catoosa County	16 762	9 535	9 535	–	–	–	7 227	750	750	–	6 477	56.9	56.9	43.1	43.1	7.2
Charlton County	3 222	–	–	–	–	–	3 222	1 256	876	380	1 966	–	–	100.0	–	28.6
Chatham County	91 178	86 987	82 661	4 326	–	4 326	4 191	–	–	–	4 191	95.4	90.7	4.6	21.4	–28.3
Chattahoochee County	3 108	2 143	2 143	–	–	–	965	476	476	–	489	69.0	69.0	31.0	–8.2	11.3
Chattooga County	9 142	2 099	–	2 099	–	2 099	7 043	1 198	747	451	5 845	23.0	–	77.0	11.4	10.0
Cherokee County	33 840	14 253	12 227	2 026	–	2 026	19 587	1 410	864	546	18 177	42.1	36.1	57.9	180.6	52.8
Clarke County	35 971	29 850	29 850	–	–	–	6 121	79	79	–	6 042	83.0	83.0	17.0	29.8	33.1
Clay County	1 586	–	–	–	–	–	1 586	606	542	64	980	–	–	100.0	–	18.4
Clayton County	71 926	69 330	69 330	–	–	–	2 596	87	–	87	2 509	96.4	96.4	3.6	38.1	–7.6
Clinch County	2 423	1 027	–	1 027	–	1 027	1 396	144	–	144	1 252	42.4	–	57.6	–8.1	12.9
Cobb County	189 872	180 406	180 406	–	–	–	9 466	–	–	–	9 466	95.0	95.0	5.0	72.8	6.6
Coffee County	11 650	4 232	–	4 232	4 232	–	7 418	1 027	916	111	6 391	36.3	–	63.7	6.9	27.1
Colquitt County	14 350	6 030	–	6 030	6 030	–	8 320	1 056	–	1 056	7 264	42.0	–	58.0	1.4	18.8
Columbia County	23 745	16 395	16 395	–	–	–	7 350	658	658	–	6 692	69.0	69.0	31.0	98.3	26.0
Cook County	5 340	1 972	–	1 972	–	1 972	3 368	976	525	451	2 392	36.9	–	63.1	.4	16.5
Coweta County	20 413	5 091	–	5 091	4 983	108	15 322	1 717	974	743	13 605	24.9	–	75.1	17.9	56.3
Crawford County	3 279	–	–	–	–	–	3 279	354	–	354	2 925	–	–	100.0	–	27.4
Crisp County	8 318	4 181	–	4 181	4 181	–	4 137	162	–	162	3 975	50.3	–	49.7	9.5	16.0
Dade County	4 998	35	35	–	–	–	4 963	799	799	–	4 164	.7	.7	99.3	–	15.6
Dawson County	4 321	–	–	–	–	–	4 321	182	–	182	4 139	–	–	100.0	–	80.0
Decatur County	10 120	4 457	–	4 457	4 457	–	5 663	347	–	347	5 316	44.0	–	56.0	11.7	11.6
DeKalb County	231 520	226 677	226 677	–	–	–	4 843	–	–	–	4 843	97.9	97.9	2.1	27.5	18.9
Dodge County	7 094	2 257	–	2 257	–	2 257	4 837	741	389	352	4 096	31.8	–	68.2	7.1	12.8
Dooly County	4 003	1 065	–	1 065	–	1 065	2 938	1 048	671	377	1 890	26.6	–	73.4	9.6	4.9
Dougherty County	37 373	33 825	32 672	1 153	–	1 153	3 548	–	–	–	3 548	90.5	87.4	9.5	11.5	–19.3
Douglas County	26 495	19 906	19 872	34	–	34	6 589	–	–	–	6 589	75.1	75.0	24.9	61.7	21.0
Early County	4 714	2 095	–	2 095	–	2 095	2 619	316	128	188	2 303	44.4	–	55.6	2.0	–.3
Echols County	942	–	–	–	–	–	942	–	–	–	942	–	–	100.0	–	13.9
Effingham County	9 492	1 061	–	1 061	–	1 061	8 431	852	567	285	7 579	11.2	–	88.8	–	33.3
Elbert County	7 891	2 602	–	2 602	–	2 602	5 289	343	–	343	4 946	33.0	–	67.0	10.7	12.5
Emanuel County	8 344	2 930	–	2 930	–	2 930	5 414	1 280	565	715	4 134	35.1	–	64.9	4.1	8.4
Evans County	3 512	–	–	–	–	–	3 512	1 538	1 094	444	1 974	–	–	100.0	–100.0	65.7
Fannin County	8 363	–	–	–	–	–	8 363	1 418	1 213	205	6 945	–	–	100.0	–	24.3
Fayette County	22 428	10 582	471	10 111	6 534	3 577	11 846	173	–	173	11 673	47.2	2.1	52.8	211.3	90.5
Floyd County	32 821	21 291	21 291	–	–	–	11 530	1 136	722	414	10 394	64.9	64.9	35.1	7.1	11.2
Forsyth County	17 869	1 031	–	1 031	–	1 031	16 838	–	–	–	16 838	5.8	–	94.2	–	53.5
Franklin County	7 613	818	–	818	–	818	6 795	2 760	2 014	746	4 035	10.7	–	89.3	–	9.8
Fulton County	297 503	287 014	286 108	906	–	906	10 489	–	–	–	10 489	96.5	96.2	3.5	20.5	25.4
Gilmer County	6 986	–	–	–	–	–	6 986	816	642	174	6 170	–	–	100.0	–	57.9
Glascock County	1 036	–	–	–	–	–	1 036	371	–	371	665	–	–	100.0	–	13.8
Glynn County	27 724	22 109	22 109	–	–	–	5 615	–	–	–	5 615	79.7	79.7	20.3	74.7	–42.1
Gordon County	13 777	3 109	–	3 109	–	3 109	10 668	624	–	624	10 044	22.6	–	77.4	41.5	22.1
Grady County	8 129	3 551	–	3 551	–	3 551	4 578	195	–	195	4 383	43.7	–	56.3	12.2	15.6
Greene County	4 699	1 097	–	1 097	–	1 097	3 602	1 089	710	379	2 513	23.3	–	76.7	–4.9	20.3
Gwinnett County	137 608	120 844	115 282	5 562	–	5 562	16 764	1 862	1 594	268	14 902	87.8	83.8	12.2	195.5	–2.8
Habersham County	11 076	1 456	–	1 456	–	1 456	9 620	2 102	1 660	442	7 518	13.1	–	86.9	10.0	26.5
Hall County	38 315	7 663	–	7 663	7 651	12	30 652	3 194	2 984	210	27 458	20.0	–	80.0	8.4	46.8
Hancock County	3 396	–	–	–	–	–	3 396	650	650	–	2 746	–	–	100.0	–	7.4
Haralson County	9 016	3 064	–	3 064	–	3 064	5 952	602	386	216	5 350	34.0	–	66.0	13.9	38.4
Harris County	7 814	309	–	309	–	309	7 505	1 050	–	1 050	6 455	4.0	–	96.0	–20.4	32.5
Hart County	8 942	2 163	–	2 163	–	2 163	6 779	1 444	1 293	151	5 335	24.2	–	75.8	20.3	18.3
Heard County	3 536	–	–	–	–	–	3 536	696	–	696	2 840	–	–	100.0	–	43.8
Henry County	21 275	5 303	3 252	2 051	–	2 051	15 972	984	984	–	14 988	24.9	15.3	75.1	133.4	59.7
Houston County	34 785	28 056	24 326	3 730	–	3 730	6 729	–	–	–	6 729	80.7	69.9	19.3	22.6	48.1
Irwin County	3 479	1 238	–	1 238	–	1 238	2 241	–	–	–	2 241	35.6	–	64.4	2.1	5.3
Jackson County	11 775	2 760	–	2 760	–	2 760	9 015	1 230	–	1 230	7 785	23.4	–	76.6	73.7	19.9
Jasper County	3 637	–	–	–	–	–	3 637	991	913	78	2 646	–	–	100.0	–	18.0
Jeff Davis County	4 792	1 698	–	1 698	–	1 698	3 094	124	–	124	2 970	35.4	–	64.6	11.6	22.4
Jefferson County	7 065	–	–	–	–	–	7 065	3 322	2 914	408	3 743	–	–	100.0	–100.0	29.9
Jenkins County	3 365	1 496	–	1 496	–	1 496	1 869	–	–	–	1 869	44.5	–	55.5	–.6	1.5
Johnson County	3 389	–	–	–	–	–	3 389	1 260	969	291	2 129	–	–	100.0	–100.0	44.3
Jones County	7 722	1 431	1 431	–	–	–	6 291	799	799	–	5 492	18.5	18.5	81.5	45.0	29.9
Lamar County	5 066	1 842	–	1 842	–	1 842	3 224	174	–	174	3 050	36.4	–	63.6	5.3	24.9
Lanier County	2 202	–	–	–	–	–	2 202	1 002	1 002	–	1 200	–	–	100.0	–100.0	99.1
Laurens County	16 504	7 590	–	7 590	6 495	1 095	8 914	798	–	798	8 116	46.0	–	54.0	10.0	35.4
Lee County	5 537	1 291	1 291	–	–	–	4 246	811	517	294	3 435	23.3	23.3	76.7	126.9	28.4
Liberty County	16 776	10 174	–	10 174	10 174	–	6 602	1 886	820	1 066	4 716	60.6	–	39.4	58.2	51.1
Lincoln County	3 870	–	–	–	–	–	3 870	623	623	–	3 247	–	–	100.0	–	25.3

TIPSII [UPF] GPH21 CENSUS90 71583900 08/27/93 11:03 AM MACHINE: C DATA:CENSUS90*PH211PSDA00. 08/26/93 14:50:22 TAPE: NONE FRAME: 202
TSF:CENSUS90*92. 08/26/93 14:51:46 UTF:CENSUS90*93. 08/26/93 14:51:47 META:CENSUS90*PH211TABLES00. 08/26/93 15:23:55

Table 33. **Housing Units by Urban and Rural Residence: 1990**—Con.

[Portions of certain cities may be classified as rural (see "Extended City" in Appendix A). For information concerning historical counts, see "User Notes." For definitions of terms and meanings of symbols, see text]

State County	Total housing units	Urban: Total urban housing units	Urban: Inside urbanized area	Urban: Outside urbanized area: Total	Urban: Outside urbanized area: Place of 10,000 or more	Urban: Outside urbanized area: Place of 2,500 to 9,999	Rural: Total rural housing units	Rural: In place: Total	Rural: In place: Place of 1,000 to 2,499	Rural: In place: Place of less than 1,000	Rural: Other rural	Percent of total housing units: Urban: Total	Percent of total housing units: Urban: Inside urbanized area	Percent of total housing units: Rural	Percent change, 1980 to 1990: Urban	Percent change, 1980 to 1990: Rural
Georgia—Con.																
Long County	2 638	–	–	–	–	–	2 638	594	594	–	2 044	–	–	100.0	–	52.1
Lowndes County	28 906	15 608	–	15 608	15 608	–	13 298	1 439	925	514	11 859	54.0	–	46.0	14.2	24.7
Lumpkin County	5 729	890	–	890	–	890	4 839	–	–	–	4 839	15.5	–	84.5	16.0	57.7
McDuffie County	8 043	2 710	–	2 710	–	2 710	5 333	230	–	230	5 103	33.7	–	66.3	5.0	23.5
McIntosh County	4 276	–	–	–	–	–	4 276	765	765	–	3 511	–	–	100.0	–	17.4
Macon County	4 848	1 705	–	1 705	–	1 705	3 143	1 251	1 075	176	1 892	35.2	–	64.8	–.2	5.9
Madison County	8 428	1	–	1	–	1	8 427	1 073	–	1 073	7 354	–	–	100.0	–	30.0
Marion County	2 152	–	–	–	–	–	2 152	575	575	–	1 577	–	–	100.0	–	16.9
Meriwether County	8 409	1 717	–	1 717	–	1 717	6 692	1 589	985	604	5 103	20.4	–	79.6	–4.9	15.5
Miller County	2 602	–	–	–	–	–	2 602	862	862	–	1 740	–	–	100.0	–	1.6
Mitchell County	7 443	3 344	–	3 344	–	3 344	4 099	395	19	376	3 704	44.9	–	55.1	1.2	9.6
Monroe County	6 401	1 654	–	1 654	–	1 654	4 747	86	–	86	4 661	25.8	–	74.2	9.2	36.4
Montgomery County	2 885	35	–	35	35	–	2 850	1 450	747	703	1 400	1.2	–	98.8	3 400.0	12.2
Morgan County	4 814	1 348	–	1 348	–	1 348	3 466	448	–	448	3 018	28.0	–	72.0	30.2	20.2
Murray County	10 207	1 210	–	1 210	–	1 210	8 997	126	–	126	8 871	11.9	–	88.1	–	29.6
Muscogee County	70 902	69 243	69 243	–	–	–	1 659	–	–	–	1 659	97.7	97.7	2.3	10.2	73.5
Newton County	15 494	3 913	–	3 913	3 913	–	11 581	1 358	1 070	288	10 223	25.3	–	74.7	7.8	37.6
Oconee County	6 561	364	364	–	–	–	6 197	1 164	983	181	5 033	5.5	5.5	94.5	180.0	41.8
Oglethorpe County	3 936	–	–	–	–	–	3 936	556	–	556	3 380	–	–	100.0	–	25.0
Paulding County	15 237	1 160	–	1 160	–	1 160	14 077	583	517	66	13 494	7.6	–	92.4	24.5	70.9
Peach County	7 537	3 076	–	3 076	–	3 076	4 461	863	863	–	3 598	40.8	–	59.2	–2.9	28.4
Pickens County	6 403	–	–	–	–	–	6 403	987	796	191	5 416	–	–	100.0	–	32.5
Pierce County	5 271	1 467	–	1 467	62	1 405	3 804	288	–	288	3 516	27.8	–	72.2	14.6	26.1
Pike County	3 797	–	–	–	–	–	3 797	852	415	437	2 945	–	–	100.0	–	22.6
Polk County	13 585	4 904	–	4 904	–	4 904	8 681	406	–	406	8 275	36.1	–	63.9	1.1	20.4
Pulaski County	3 470	1 564	–	1 564	–	1 564	1 906	–	–	–	1 906	45.1	–	54.9	–3.9	7.3
Putnam County	7 113	1 843	–	1 843	–	1 843	5 270	–	–	–	5 270	25.9	–	74.1	8.3	48.1
Quitman County	1 346	–	–	–	–	–	1 346	437	–	437	909	–	–	100.0	–	38.1
Rabun County	7 883	–	–	–	–	–	7 883	1 971	853	1 118	5 912	–	–	100.0	–	27.9
Randolph County	3 225	1 426	–	1 426	–	1 426	1 799	509	438	71	1 290	44.2	–	55.8	–8.0	–10.5
Richmond County	77 288	69 836	69 836	–	–	–	7 452	1 058	935	123	6 394	90.4	90.4	9.6	18.0	32.1
Rockdale County	19 963	8 809	8 809	–	–	–	11 154	669	669	–	10 485	44.1	44.1	55.9	122.6	35.9
Schley County	1 447	–	–	–	–	–	1 447	716	716	–	731	–	–	100.0	–	16.2
Screven County	5 861	1 237	–	1 237	–	1 237	4 624	506	–	506	4 118	21.1	–	78.9	–7.4	10.9
Seminole County	3 962	1 058	–	1 058	–	1 058	2 904	200	–	200	2 704	26.7	–	73.3	–11.5	9.3
Spalding County	20 702	10 178	–	10 178	8 749	1 429	10 524	826	656	170	9 698	49.2	–	50.8	10.1	35.0
Stephens County	10 254	3 836	–	3 836	–	3 836	6 418	189	–	189	6 229	37.4	–	62.6	3.2	32.2
Stewart County	2 156	–	–	–	–	–	2 156	1 181	1 132	49	975	–	–	100.0	–	3.2
Sumter County	11 726	6 317	–	6 317	6 317	–	5 409	655	–	655	4 754	53.9	–	46.1	13.3	17.8
Talbot County	2 645	51	–	51	–	51	2 594	802	428	374	1 792	1.9	–	98.1	–27.1	12.0
Taliaferro County	886	–	–	–	–	–	886	316	–	316	570	–	–	100.0	–	1.7
Tattnall County	6 756	1 586	–	1 586	–	1 586	5 170	1 580	1 083	497	3 590	23.5	–	76.5	–5.4	10.6
Taylor County	3 162	–	–	–	–	–	3 162	1 182	1 182	–	1 980	–	–	100.0	–	10.4
Telfair County	4 756	1 302	–	1 302	–	1 302	3 454	1 495	1 323	172	1 959	27.4	–	72.6	2.0	11.2
Terrell County	4 069	2 011	–	2 011	–	2 011	2 058	427	–	427	1 631	49.4	–	50.6	–2.3	–1.4
Thomas County	15 936	7 427	–	7 427	7 427	–	8 509	1 766	957	809	6 743	46.6	–	53.4	7.7	23.3
Tift County	13 359	6 575	–	6 575	5 677	898	6 784	1 032	393	639	5 752	49.2	–	50.8	40.4	7.3
Toombs County	9 952	6 274	–	6 274	4 509	1 765	3 678	71	–	71	3 607	63.0	–	37.0	15.1	20.8
Towns County	4 577	–	–	–	–	–	4 577	573	–	573	4 004	–	–	100.0	–	34.0
Treutlen County	2 437	1 095	–	1 095	–	1 095	1 342	–	–	–	1 342	44.9	–	55.1	–.3	7.5
Troup County	22 426	13 447	–	13 447	10 949	2 498	8 979	–	–	–	8 979	60.0	–	40.0	15.9	33.1
Turner County	3 426	1 835	–	1 835	–	1 835	1 591	276	–	276	1 315	53.6	–	46.4	16.0	–2.2
Twiggs County	3 648	–	–	–	–	–	3 648	704	509	195	2 944	–	–	100.0	–	16.0
Union County	6 624	–	–	–	–	–	6 624	250	–	250	6 374	–	–	100.0	–	50.9
Upson County	10 667	4 025	–	4 025	–	4 025	6 642	196	–	196	6 446	37.7	–	62.3	–18.4	38.1
Walker County	23 347	13 322	9 098	4 224	–	4 224	10 025	141	–	141	9 884	57.1	39.0	42.9	15.1	7.3
Walton County	14 514	6 071	–	6 071	–	6 071	8 443	344	–	344	8 099	41.8	–	58.2	51.8	31.1
Ware County	14 628	7 457	–	7 457	7 457	–	7 171	1 442	1 442	–	5 729	51.0	–	49.0	–16.7	47.9
Warren County	2 443	–	–	–	–	–	2 443	992	807	185	1 451	–	–	100.0	–	5.1
Washington County	7 416	2 401	–	2 401	–	2 401	5 015	1 180	675	505	3 835	32.4	–	67.6	10.4	12.6
Wayne County	8 812	3 607	–	3 607	–	3 607	5 205	497	–	497	4 708	40.9	–	59.1	4.0	24.7
Webster County	898	–	–	–	–	–	898	175	–	175	723	–	–	100.0	–	8.2
Wheeler County	2 148	–	–	–	–	–	2 148	772	–	772	1 376	–	–	100.0	–	11.8
White County	6 082	–	–	–	–	–	6 082	901	645	256	5 181	–	–	100.0	–	48.7
Whitfield County	28 832	9 555	–	9 555	9 555	–	19 277	724	–	724	18 553	33.1	–	66.9	16.6	23.2
Wilcox County	2 865	–	–	–	–	–	2 865	1 257	613	644	1 608	–	–	100.0	–	2.5
Wilkes County	4 548	1 776	–	1 776	–	1 776	2 772	369	–	369	2 403	39.1	–	60.9	–	14.5
Wilkinson County	4 151	–	–	–	–	–	4 151	2 321	1 458	863	1 830	–	–	100.0	–100.0	45.5
Worth County	7 597	2 139	–	2 139	–	2 139	5 458	623	–	623	4 835	28.2	–	71.8	6.2	24.4

TIPSII [UPF] GPH21 CENSUS90 71583900 08/27/93 11:03 AM MACHINE: C DATA:CENSUS90*PH21TIPSDA00, 08/26/93 14:50:22 TAPE: NONE FRAME: 203
TSF:CENSUS90*92, 08/26/93 14:51:46 UTF:CENSUS90*93, 08/26/93 14:51:47 META:CENSUS90*PH21TABLES00, 08/26/93 15:23:55

Table 33. **Housing Units by Urban and Rural Residence: 1990**—Con.

[Portions of certain cities may be classified as rural (see "Extended City" in Appendix A). For information concerning historical counts, see "User Notes." For definitions of terms and meanings of symbols, see text]

State County	Total housing units	Urban: Total urban housing units	Urban: Inside urbanized area	Urban: Outside urbanized area: Total	Urban: Outside urbanized area: Place of 10,000 or more	Urban: Outside urbanized area: Place of 2,500 to 9,999	Rural: Total rural housing units	Rural: In place: Total	Rural: In place: Place of 1,000 to 2,499	Rural: In place: Place of less than 1,000	Rural: Other rural	Percent of total housing units: Urban: Total	Percent of total housing units: Urban: Inside urbanized area	Percent of total housing units: Rural	Percent change, 1980 to 1990: Urban	Percent change, 1980 to 1990: Rural
Hawaii	389 810	341 912	255 212	86 700	29 615	57 085	47 898	30 736	22 511	8 225	17 162	87.7	65.5	12.3	22.0	–11.1
Hawaii County	48 253	28 246	–	28 246	14 134	14 112	20 007	13 303	10 443	2 860	6 704	58.5	–	41.5	100.8	–.7
Honolulu County	281 683	272 158	255 212	16 946	–	16 946	9 525	5 245	4 172	1 073	4 280	96.6	90.6	3.4	12.1	2.9
Kalawao County	101	–	–	–	–	–	101	–	–	–	101	–	–	100.0	–	–16.5
Kauai County	17 613	9 474	–	9 474	–	9 474	8 139	7 035	5 696	1 339	1 104	53.8	–	46.2	58.0	–7.8
Maui County	42 160	32 034	–	32 034	15 481	16 553	10 126	5 153	2 200	2 953	4 973	76.0	–	24.0	83.1	–34.8
Idaho	413 327	228 581	109 326	119 255	62 212	57 043	184 746	43 724	20 538	23 186	141 022	55.3	26.5	44.7	14.8	4.9
Ada County	80 849	72 455	67 471	4 984	–	4 984	8 394	678	678	–	7 716	89.6	83.5	10.4	24.3	–12.2
Adams County	1 778	–	–	–	–	–	1 778	650	–	650	1 128	–	–	100.0	–	12.5
Bannock County	25 694	21 804	21 350	454	–	454	3 890	1 185	–	1 185	2 705	84.9	83.1	15.1	5.2	–4.9
Bear Lake County	2 934	1 121	–	1 121	–	1 121	1 813	673	–	673	1 140	38.2	–	61.8	–5.6	13.0
Benewah County	3 731	–	–	–	–	–	3 731	1 645	1 076	569	2 086	–	–	100.0	–100.0	57.8
Bingham County	12 664	5 116	–	5 116	–	5 116	7 548	902	602	300	6 646	40.4	–	59.6	7.0	3.3
Blaine County	9 500	3 919	–	3 919	–	3 919	5 581	2 585	525	2 060	2 996	41.3	–	58.7	–	–23.7
Boise County	2 894	–	–	–	–	–	2 894	532	–	532	2 362	–	–	100.0	–	22.0
Bonner County	15 152	2 451	–	2 451	–	2 451	12 701	1 710	699	1 011	10 991	16.2	–	83.8	19.1	15.5
Bonneville County	26 049	20 483	20 483	–	–	–	5 566	468	–	468	5 098	78.6	78.6	21.4	25.7	–22.6
Boundary County	3 242	–	–	–	–	–	3 242	1 124	945	179	2 118	–	–	100.0	–	17.7
Butte County	1 265	–	–	–	–	–	1 265	607	485	122	658	–	–	100.0	–	–1.2
Camas County	481	–	–	–	–	–	481	191	–	191	290	–	–	100.0	–	–8.7
Canyon County	33 137	17 891	–	17 891	17 891	–	15 246	2 248	1 754	494	12 998	54.0	–	46.0	7.7	8.9
Caribou County	2 867	1 244	–	1 244	–	1 244	1 623	532	–	532	1 091	43.4	–	56.6	–10.7	–5.2
Cassia County	7 212	3 240	–	3 240	–	3 240	3 972	560	–	560	3 412	44.9	–	55.1	.5	4.9
Clark County	502	–	–	–	–	–	502	236	–	236	266	–	–	100.0	–	12.8
Clearwater County	3 805	1 231	–	1 231	–	1 231	2 574	680	–	680	1 894	32.4	–	67.6	–14.2	–3.8
Custer County	2 437	–	–	–	–	–	2 437	941	493	448	1 496	–	–	100.0	–	16.0
Elmore County	8 430	4 920	–	4 920	–	4 920	3 510	606	606	–	2 904	58.4	–	41.6	6.3	2.4
Franklin County	3 240	1 392	–	1 392	–	1 392	1 848	503	–	503	1 345	43.0	–	57.0	.6	11.1
Fremont County	5 961	1 135	–	1 135	–	1 135	4 826	1 136	448	688	3 690	19.0	–	81.0	–6.3	15.9
Gem County	4 725	1 957	–	1 957	–	1 957	2 768	–	–	–	2 768	41.4	–	58.6	.5	5.2
Gooding County	4 800	1 291	–	1 291	–	1 291	3 509	1 180	789	391	2 329	26.9	–	73.1	1.1	5.9
Idaho County	6 346	1 389	–	1 389	–	1 389	4 957	1 148	1	1 147	3 809	21.9	–	78.1	–9.0	2.9
Jefferson County	5 353	969	–	969	–	969	4 384	826	–	826	3 558	18.1	–	81.9	.7	8.7
Jerome County	5 886	2 706	–	2 706	–	2 706	3 180	326	–	326	2 854	46.0	–	54.0	.7	11.9
Kootenai County	31 964	15 302	–	15 302	10 956	4 346	16 662	2 759	1 482	1 277	13 903	47.9	–	52.1	28.7	10.6
Latah County	11 870	6 748	–	6 748	6 748	–	5 122	1 763	–	1 763	3 359	56.8	–	43.2	13.2	1.4
Lemhi County	3 752	1 469	–	1 469	–	1 469	2 283	46	–	46	2 237	39.2	–	60.8	2.7	12.9
Lewis County	1 681	–	–	–	–	–	1 681	1 175	562	613	506	–	–	100.0	–	–7.0
Lincoln County	1 386	–	–	–	–	–	1 386	765	563	202	621	–	–	100.0	–	3.2
Madison County	6 133	3 554	–	3 554	3 554	–	2 579	301	301	–	2 278	57.9	–	42.1	7.8	15.1
Minidoka County	7 044	3 139	–	3 139	–	3 139	3 905	445	–	445	3 460	44.6	–	55.4	4.5	.9
Nez Perce County	14 463	12 054	–	12 054	12 054	–	2 409	530	–	530	1 879	83.3	–	16.7	5.0	18.6
Oneida County	1 496	–	–	–	–	–	1 496	848	848	–	648	–	–	100.0	–	1.4
Owyhee County	3 332	–	–	–	–	–	3 332	1 283	798	485	2 049	–	–	100.0	–	10.5
Payette County	6 520	2 270	–	2 270	–	2 270	4 250	1 508	1 508	–	2 742	34.8	–	65.2	2.6	8.9
Power County	2 701	1 475	22	1 453	–	1 453	1 226	319	–	319	907	54.6	.8	45.4	5.7	5.5
Shoshone County	6 923	1 353	–	1 353	–	1 353	5 570	2 876	2 072	804	2 694	19.5	–	80.5	–5.5	–10.8
Teton County	1 645	–	–	–	–	–	1 645	602	–	602	1 043	–	–	100.0	–	32.1
Twin Falls County	21 158	12 558	–	12 558	11 009	1 549	8 600	2 082	1 543	539	6 518	59.4	–	40.6	3.4	2.6
Valley County	6 640	–	–	–	–	–	6 640	2 309	1 760	549	4 331	–	–	100.0	–	30.0
Washington County	3 685	1 945	–	1 945	–	1 945	1 740	241	–	241	1 499	52.8	–	47.2	–4.3	10.6
Illinois	4 506 275	3 813 670	3 321 464	492 206	219 740	272 466	692 605	237 686	123 982	113 704	454 919	84.6	73.7	15.4	5.8	–3.2
Adams County	28 021	17 530	–	17 530	17 530	–	10 491	2 777	903	1 874	7 714	62.6	–	37.4	–2.5	–1.0
Alexander County	4 902	2 251	–	2 251	–	2 251	2 651	719	–	719	1 932	45.9	–	54.1	–14.1	.3
Bond County	6 136	2 015	–	2 015	–	2 015	4 121	1 394	–	1 394	2 727	32.8	–	67.2	–1.6	–4.8
Boone County	11 477	6 414	–	6 414	6 414	–	5 063	497	–	497	4 566	55.9	–	44.1	12.7	15.8
Brown County	2 357	–	–	–	–	–	2 357	1 335	1 018	317	1 022	–	–	100.0	–	–1.2
Bureau County	14 762	5 491	–	5 491	–	5 491	9 271	5 226	2 263	2 963	4 045	37.2	–	62.8	3.1	–5.7
Calhoun County	2 951	–	–	–	–	–	2 951	953	469	484	1 998	–	–	100.0	–	–2.5
Carroll County	7 481	1 807	–	1 807	–	1 807	5 674	2 719	1 918	801	2 955	24.2	–	75.8	–4.9	–.8
Cass County	5 698	2 276	–	2 276	–	2 276	3 422	1 783	1 287	496	1 639	39.9	–	60.1	–10.1	–3.6
Champaign County	68 416	56 096	46 753	9 343	6 059	3 284	12 320	5 080	3 272	1 808	7 240	82.0	68.3	18.0	17.4	–16.3
Christian County	14 640	7 561	–	7 561	5 019	2 542	7 079	3 337	2 048	1 289	3 742	51.6	–	48.4	3.3	–2.8
Clark County	7 115	2 995	–	2 995	–	2 995	4 120	890	589	301	3 230	42.1	–	57.9	–1.2	–2.3
Clay County	6 270	2 291	–	2 291	–	2 291	3 979	1 317	520	797	2 662	36.5	–	63.5	–1.8	–4.1
Clinton County	12 746	4 727	–	4 727	1 077	3 650	8 019	3 371	2 138	1 233	4 648	37.1	–	62.9	4.1	9.0
Coles County	20 329	15 027	–	15 027	15 027	–	5 302	1 087	–	1 087	4 215	73.9	–	26.1	1.9	–.7
Cook County	2 021 833	2 017 809	2 013 763	4 046	–	4 046	4 024	–	–	–	4 024	99.8	99.6	.2	1.4	–15.3
Crawford County	8 464	3 174	–	3 174	–	3 174	5 290	2 008	1 522	486	3 282	37.5	–	62.5	–3.3	–2.4
Cumberland County	4 448	2	–	2	–	2	4 446	2 007	1 917	90	2 439	–	–	100.0	–66.7	1.0
DeKalb County	27 351	18 232	–	18 232	10 915	7 317	9 119	3 149	1 875	1 274	5 970	66.7	–	33.3	9.3	5.8
De Witt County	6 942	3 311	–	3 311	–	3 311	3 631	1 707	918	789	1 924	47.7	–	52.3	–2.4	–7.7

TIPSII [UPF] GPH21 CENSUS90 71583900 08/27/93 11:03 AM MACHINE: C DATA:CENSUS90*PH21TIPSDA00. 08/26/93 14:50:22 TAPE: NONE FRAME: 204
TSF:CENSUS90*92. 08/26/93 14:51:46 UTF:CENSUS90*93. 08/26/93 14:51:47 META:CENSUS90*PH21TABLES00. 08/26/93 15:23:55

Table 33. **Housing Units by Urban and Rural Residence: 1990**—Con.

[Portions of certain cities may be classified as rural (see "Extended City" in Appendix A). For information concerning historical counts, see "User Notes." For definitions of terms and meanings of symbols, see text]

State County	Total housing units	Urban: Total urban housing units	Urban: Inside urbanized area	Urban: Outside urbanized area: Total	Urban: Outside urbanized area: Place of 10,000 or more	Urban: Outside urbanized area: Place of 2,500 to 9,999	Rural: Total rural housing units	Rural: In place: Total	Rural: In place: Place of 1,000 to 2,499	Rural: In place: Place of less than 1,000	Rural: Other rural	Percent of total housing units: Urban: Total	Percent of total housing units: Urban: Inside urbanized area	Percent of total housing units: Rural	Percent change, 1980 to 1990: Urban	Percent change, 1980 to 1990: Rural
Illinois—Con.																
Douglas County	7 607	3 956	–	3 956	–	3 956	3 651	1 651	841	810	2 000	52.0	–	48.0	3.9	–7.1
DuPage County	292 537	289 614	289 614	–	–	–	2 923	260	260	–	2 663	99.0	99.0	1.0	25.1	–12.2
Edgar County	8 733	4 150	–	4 150	–	4 150	4 583	1 639	576	1 063	2 944	47.5	–	52.5	–3.9	–4.6
Edwards County	3 260	–	–	–	–	–	3 260	2 106	1 918	188	1 154	–	–	100.0	–	–4.2
Effingham County	12 189	5 059	–	5 059	5 059	–	7 130	2 577	1 378	1 199	4 553	41.5	–	58.5	8.4	1.7
Fayette County	8 551	2 341	–	2 341	–	2 341	6 210	1 807	639	1 168	4 403	27.4	–	72.6	–.6	–5.5
Ford County	6 118	3 346	–	3 346	–	3 346	2 772	1 245	–	1 245	1 527	54.7	–	45.3	1.4	–8.5
Franklin County	18 430	8 843	–	8 843	–	8 843	9 587	4 343	2 398	1 945	5 244	48.0	–	52.0	–3.4	–1.9
Fulton County	16 480	8 203	–	8 203	5 907	2 296	8 277	3 784	1 168	2 616	4 493	49.8	–	50.2	–3.1	–8.7
Gallatin County	3 197	–	–	–	–	–	3 197	2 196	1 240	956	1 001	–	–	100.0	–	.2
Greene County	6 575	2 347	–	2 347	–	2 347	4 228	2 082	1 510	572	2 146	35.7	–	64.3	–3.4	–3.6
Grundy County	12 652	6 498	–	6 498	4 307	2 191	6 154	2 094	951	1 143	4 060	51.4	–	48.6	31.2	–6.4
Hamilton County	4 013	1 461	–	1 461	–	1 461	2 552	391	–	391	2 161	36.4	–	63.6	–4.3	–3.7
Hancock County	9 692	2 666	–	2 666	–	2 666	7 026	3 687	2 344	1 343	3 339	27.5	–	72.5	2.0	–4.9
Hardin County	2 403	–	–	–	–	–	2 403	1 083	629	454	1 320	–	–	100.0	–	–2.9
Henderson County	4 089	–	–	–	–	–	4 089	1 940	820	1 120	2 149	–	–	100.0	–	–3.9
Henry County	20 881	11 663	1 902	9 761	5 875	3 886	9 218	3 524	1 594	1 930	5 694	55.9	9.1	44.1	–.3	–7.5
Iroquois County	12 819	2 303	–	2 303	–	2 303	10 516	5 650	3 219	2 431	4 866	18.0	–	82.0	–1.0	–5.8
Jackson County	25 539	14 530	–	14 530	10 416	4 114	11 009	2 527	672	1 855	8 482	56.9	–	43.1	7.8	.1
Jasper County	4 297	1 456	–	1 456	–	1 456	2 841	442	–	442	2 399	33.9	–	66.1	2.7	–5.8
Jefferson County	16 075	7 922	–	7 922	7 922	–	8 153	1 622	–	1 622	6 531	49.3	–	50.7	2.2	7.0
Jersey County	8 216	3 056	–	3 056	–	3 056	5 160	848	110	738	4 312	37.2	–	62.8	4.4	2.8
Jo Daviess County	10 757	2 811	1 079	1 732	–	1 732	7 946	2 769	1 501	1 268	5 177	26.1	10.0	73.9	12.7	10.7
Johnson County	4 671	–	–	–	–	–	4 671	1 521	705	816	3 150	–	–	100.0	–	11.6
Kane County	111 496	96 560	96 517	43	–	43	14 936	2 566	2 115	451	12 370	86.6	86.6	13.4	12.0	21.4
Kankakee County	37 001	25 722	23 114	2 608	–	2 608	11 279	2 376	1 444	932	8 903	69.5	62.5	30.5	2.0	–8.7
Kendall County	13 747	8 990	5 677	3 313	–	3 313	4 757	475	–	475	4 282	65.4	41.3	34.6	22.7	–8.4
Knox County	23 722	17 062	–	17 062	14 322	2 740	6 660	2 332	–	2 332	4 328	71.9	–	28.1	–2.0	–7.9
Lake County	183 283	170 782	164 284	6 498	–	6 498	12 501	3 673	3 471	202	8 828	93.2	89.6	6.8	28.6	–29.5
La Salle County	43 827	28 371	–	28 371	13 524	14 847	15 456	4 194	1 666	2 528	11 262	64.7	–	35.3	.3	1.7
Lawrence County	6 980	2 330	–	2 330	–	2 330	4 650	1 886	1 393	493	2 764	33.4	–	66.6	–7.7	–3.8
Lee County	13 314	5 862	–	5 862	5 862	–	7 452	2 728	1 396	1 332	4 724	44.0	–	56.0	–1.2	.4
Livingston County	14 365	7 015	–	7 015	3 972	3 043	7 350	2 670	1 369	1 301	4 680	48.8	–	51.2	1.8	–9.1
Logan County	11 638	6 293	–	6 293	6 293	–	5 345	2 521	1 379	1 142	2 824	54.1	–	45.9	–2.2	–4.7
McDonough County	13 257	8 091	–	8 091	6 592	1 499	5 166	1 956	718	1 238	3 210	61.0	–	39.0	–.2	–11.3
McHenry County	65 985	50 625	36 812	13 813	5 541	8 272	15 360	3 513	2 082	1 431	11 847	76.7	55.8	23.3	57.4	–26.2
McLean County	49 164	36 995	35 878	1 117	–	1 117	12 169	5 735	2 918	2 817	6 434	75.2	73.0	24.8	13.5	–5.0
Macon County	50 049	42 050	42 050	–	–	–	7 999	3 505	2 579	926	4 494	84.0	84.0	16.0	–2.7	–4.6
Macoupin County	20 068	7 347	–	7 347	–	7 347	12 721	6 326	4 029	2 297	6 395	36.6	–	63.4	–.2	–
Madison County	101 098	86 256	83 209	3 047	–	3 047	14 842	2 333	–	2 333	12 509	85.3	82.3	14.7	10.4	–4.7
Marion County	18 123	8 442	–	8 442	5 240	3 202	9 681	3 638	2 107	1 531	6 043	46.6	–	53.4	–.7	3.9
Marshall County	5 317	1 064	–	1 064	–	1 064	4 253	2 353	1 422	931	1 900	20.0	–	80.0	–2.4	–7.5
Mason County	7 684	1 640	–	1 640	–	1 640	6 044	2 591	1 726	865	3 453	21.3	–	78.7	–46.0	11.1
Massac County	6 446	3 137	–	3 137	–	3 137	3 309	717	493	224	2 592	48.7	–	51.3	1.7	5.7
Menard County	4 650	–	–	–	–	–	4 650	2 394	1 681	713	2 256	–	–	100.0	–	.9
Mercer County	7 244	1 538	–	1 538	–	1 538	5 706	2 576	–	2 576	3 130	21.2	–	78.8	.3	–6.0
Monroe County	8 774	4 384	2 344	2 040	–	2 040	4 390	607	–	607	3 783	50.0	26.7	50.0	24.4	11.9
Montgomery County	12 456	5 998	–	5 998	–	5 998	6 458	2 961	–	2 961	3 497	48.2	–	51.8	–1.8	–5.2
Morgan County	14 724	9 350	–	9 350	7 898	1 452	5 374	2 154	1 117	1 037	3 220	63.5	–	36.5	.7	1.6
Moultrie County	5 384	1 884	–	1 884	–	1 884	3 500	1 730	1 359	371	1 770	35.0	–	65.0	.5	–3.2
Ogle County	18 052	7 545	–	7 545	–	7 545	10 507	2 631	1 513	1 118	7 876	41.8	–	58.2	2.5	5.9
Peoria County	75 211	64 309	61 927	2 382	–	2 382	10 902	3 820	2 976	844	7 082	85.5	82.3	14.5	–5.9	–1.2
Perry County	9 235	4 601	–	4 601	–	4 601	4 634	950	–	950	3 684	49.8	–	50.2	5.1	.1
Piatt County	6 227	1 880	–	1 880	–	1 880	4 347	2 420	1 508	912	1 927	30.2	–	69.8	.4	–2.2
Pike County	8 057	1 946	–	1 946	–	1 946	6 111	3 134	1 627	1 507	2 977	24.2	–	75.8	3.2	–4.3
Pope County	2 154	–	–	–	–	–	2 154	537	–	537	1 617	–	–	100.0	–	11.5
Pulaski County	3 410	–	–	–	–	–	3 410	1 887	568	1 319	1 523	–	–	100.0	–	–6.8
Putnam County	2 600	–	–	–	–	–	2 600	1 395	588	807	1 205	–	–	100.0	–	5.6
Randolph County	13 179	5 423	–	5 423	–	5 423	7 756	3 213	920	2 293	4 543	41.1	–	58.9	1.6	2.2
Richland County	7 142	4 028	–	4 028	–	4 028	3 114	646	–	646	2 468	56.4	–	43.6	–.8	–7.9
Rock Island County	63 327	56 143	56 143	–	–	–	7 184	1 801	792	1 009	5 383	88.7	88.7	11.3	1.0	–9.1
St. Clair County	103 432	90 724	83 057	7 667	–	7 667	12 708	3 376	2 396	980	9 332	87.7	80.3	12.3	6.6	3.2
Saline County	12 350	6 795	–	6 795	–	6 795	5 555	1 706	970	736	3 849	55.0	–	45.0	–2.7	4.1
Sangamon County	76 873	62 491	56 971	5 520	–	5 520	14 382	5 132	2 569	2 563	9 250	81.3	74.1	18.7	5.9	3.7
Schuyler County	3 329	1 493	–	1 493	–	1 493	1 836	211	–	211	1 625	44.8	–	55.2	–3.7	–10.8
Scott County	2 442	–	–	–	–	–	2 442	1 529	775	754	913	–	–	100.0	–	–3.7
Shelby County	9 329	2 159	–	2 159	–	2 159	7 170	3 063	1 287	1 776	4 107	23.1	–	76.9	–2.3	–6.6
Stark County	2 716	–	–	–	–	–	2 716	1 606	1 212	394	1 110	–	–	100.0	–	–5.5
Stephenson County	20 378	12 787	–	12 787	11 722	1 065	7 591	2 008	311	1 697	5 583	62.7	–	37.3	14.9	–7.2
Tazewell County	49 315	38 621	38 621	–	–	–	10 694	3 933	2 965	968	6 761	78.3	78.3	21.7	1.1	–.1

TIPSII [UPF] GPH21 CENSUS90 71583900 08/27/93 11:03 AM MACHINE: C DATA:CENSUS90*PH21TIPSDA00, 08/26/93 14:50:22 TAPE: NONE FRAME: 205
TSF:CENSUS90*92. 08/26/93 14:51:46 UTF:CENSUS90*93. 08/26/93 14:51:47 META:CENSUS90*PH21TABLES00. 08/26/93 15:23:55

Table 33. **Housing Units by Urban and Rural Residence: 1990**—Con.

[Portions of certain cities may be classified as rural (see "Extended City" in Appendix A). For information concerning historical counts, see "User Notes." For definitions of terms and meanings of symbols, see text]

State County	Total housing units	Urban: Total urban housing units	Urban: Inside urbanized area	Urban: Outside urbanized area: Total	Urban: Outside urbanized area: Place of 10,000 or more	Urban: Outside urbanized area: Place of 2,500 to 9,999	Rural: Total rural housing units	Rural: In place: Total	Rural: In place: Place of 1,000 to 2,499	Rural: In place: Place of less than 1,000	Rural: Other rural	Percent of total housing units: Urban: Total	Percent of total housing units: Urban: Inside urbanized area	Percent of total housing units: Rural	Percent change, 1980 to 1990: Urban	Percent change, 1980 to 1990: Rural
Illinois—Con.																
Union County	7 408	2 291	–	2 291	–	2 291	5 117	1 796	1 241	555	3 321	30.9	–	69.1	–.4	7.3
Vermilion County	37 061	22 158	–	22 158	15 326	6 832	14 903	4 542	2 035	2 507	10 361	59.8	–	40.2	–14.7	20.5
Wabash County	5 572	3 579	–	3 579	–	3 579	1 993	423	–	423	1 570	64.2	–	35.8	–4.5	1.6
Warren County	8 229	4 097	–	4 097	–	4 097	4 132	1 223	486	737	2 909	49.8	–	50.2	–3.4	–4.5
Washington County	6 261	1 362	–	1 362	–	1 362	4 899	2 088	612	1 476	2 811	21.8	–	78.2	4.6	–1.4
Wayne County	7 622	2 670	–	2 670	–	2 670	4 952	1 271	516	755	3 681	35.0	–	65.0	–2.8	–1.8
White County	7 797	2 740	–	2 740	–	2 740	5 057	2 287	1 199	1 088	2 770	35.1	–	64.9	–3.4	.9
Whiteside County	24 000	13 647	–	13 647	6 364	7 283	10 353	2 414	1 405	1 009	7 939	56.9	–	43.1	.1	–1.1
Will County	122 870	103 356	91 487	11 869	3 952	7 917	19 514	3 552	3 058	494	15 962	84.1	74.5	15.9	18.5	–13.3
Williamson County	25 183	14 990	–	14 990	11 605	3 385	10 193	2 937	1 411	1 526	7 256	59.5	–	40.5	5.6	1.1
Winnebago County	101 666	90 231	90 231	–	–	–	11 435	2 093	2 093	–	9 342	88.8	88.8	11.2	12.9	–14.0
Woodford County	11 932	2 582	31	2 551	–	2 551	9 350	4 408	3 355	1 053	4 942	21.6	.3	78.4	1.0	1.2
Indiana	2 246 046	1 489 891	1 115 711	374 180	203 972	170 208	756 155	135 940	82 245	53 695	620 215	66.3	49.7	33.7	9.1	4.2
Adams County	10 931	4 885	–	4 885	–	4 885	6 046	827	559	268	5 219	44.7	–	55.3	5.0	9.0
Allen County	122 923	104 898	104 898	–	–	–	18 025	1 742	1 451	291	16 283	85.3	85.3	14.7	13.9	–3.3
Bartholomew County	25 432	13 616	–	13 616	13 458	158	11 816	1 718	1 181	537	10 098	53.5	–	46.5	9.2	2.5
Benton County	3 833	–	–	–	–	–	3 833	2 513	1 876	637	1 320	–	–	100.0	–	–3.1
Blackford County	5 856	3 104	–	3 104	–	3 104	2 752	908	841	67	1 844	53.0	–	47.0	–3.5	–3.7
Boone County	14 516	6 910	2 000	4 910	4 910	–	7 606	1 261	582	679	6 345	47.6	13.8	52.4	11.9	4.1
Brown County	6 997	–	–	–	–	–	6 997	463	–	463	6 534	–	–	100.0	–	16.0
Carroll County	8 431	1 079	–	1 079	–	1 079	7 352	1 487	929	558	5 865	12.8	–	87.2	–15.8	3.3
Cass County	15 633	7 356	–	7 356	7 356	–	8 277	1 466	1 070	396	6 811	47.1	–	52.9	–2.0	.2
Clark County	35 313	26 759	24 520	2 239	–	2 239	8 554	290	–	290	8 264	75.8	69.4	24.2	9.6	–1.3
Clay County	10 606	3 467	–	3 467	–	3 467	7 139	1 485	–	1 485	5 654	32.7	–	67.3	1.9	3.8
Clinton County	12 100	6 146	–	6 146	6 146	–	5 954	1 605	873	732	4 349	50.8	–	49.2	1.2	–2.1
Crawford County	4 374	–	–	–	–	–	4 374	1 072	–	1 072	3 302	–	–	100.0	–	6.0
Daviess County	10 985	4 787	–	4 787	4 787	–	6 198	1 396	658	738	4 802	43.6	–	56.4	–2.0	9.3
Dearborn County	14 532	6 320	–	6 320	–	6 320	8 212	1 778	1 215	563	6 434	43.5	–	56.5	29.7	8.9
Decatur County	9 098	3 637	–	3 637	–	3 637	5 461	1 018	799	219	4 443	40.0	–	60.0	1.8	5.4
De Kalb County	13 601	6 952	–	6 952	–	6 952	6 649	1 344	776	568	5 305	51.1	–	48.9	16.3	5.4
Delaware County	48 793	37 179	37 179	–	–	–	11 614	1 949	1 556	393	9 665	76.2	76.2	23.8	4.5	–3.3
Dubois County	13 964	6 281	–	6 281	4 162	2 119	7 683	1 264	774	490	6 419	45.0	–	55.0	15.3	20.7
Elkhart County	60 182	43 081	40 885	2 196	–	2 196	17 101	2 588	2 285	303	14 513	71.6	67.9	28.4	21.6	4.1
Fayette County	10 525	6 683	–	6 683	6 683	–	3 842	36	–	36	3 806	63.5	–	36.5	–.8	–1.3
Floyd County	25 238	17 159	17 159	–	–	–	8 079	1 308	1 121	187	6 771	68.0	68.0	32.0	10.3	11.8
Fountain County	7 344	2 649	–	2 649	–	2 649	4 695	1 601	912	689	3 094	36.1	–	63.9	–3.5	–5.9
Franklin County	7 176	1 415	–	1 415	–	1 415	5 761	559	–	559	5 202	19.7	–	80.3	2.0	8.9
Fulton County	8 656	2 928	–	2 928	–	2 928	5 728	872	456	416	4 856	33.8	–	66.2	30.5	–10.3
Gibson County	13 454	4 969	–	4 969	–	4 969	8 485	2 882	2 067	815	5 603	36.9	–	63.1	–20.6	24.8
Grant County	29 904	18 595	–	18 595	14 000	4 595	11 309	2 437	1 336	1 101	8 872	62.2	–	37.8	–.2	–2.1
Greene County	13 337	3 985	–	3 985	–	3 985	9 352	2 348	1 807	541	7 004	29.9	–	70.1	–2.7	9.6
Hamilton County	41 074	28 899	20 426	8 473	7 128	1 345	12 175	1 584	1 324	260	10 591	70.4	49.7	29.6	77.8	–5.0
Hancock County	16 495	6 759	1 231	5 528	4 425	1 103	9 736	1 081	–	1 081	8 655	41.0	7.5	59.0	13.2	6.0
Harrison County	11 456	1 202	–	1 202	–	1 202	10 254	905	–	905	9 349	10.5	–	89.5	3.4	16.4
Hendricks County	26 962	10 766	1 821	8 945	4 303	4 642	16 196	1 388	–	1 388	14 808	39.9	6.8	60.1	22.2	9.2
Henry County	19 835	7 829	–	7 829	7 829	–	12 006	3 497	1 924	1 573	8 509	39.5	–	60.5	–14.8	11.2
Howard County	33 820	24 995	24 995	–	–	–	8 825	1 281	889	392	7 544	73.9	73.9	26.1	4.3	–1.4
Huntington County	13 629	6 529	–	6 529	6 529	–	7 100	1 717	1 674	43	5 383	47.9	–	52.1	3.0	2.2
Jackson County	14 820	7 524	–	7 524	6 384	1 140	7 296	1 006	676	330	6 290	50.8	–	49.2	6.2	7.3
Jasper County	8 984	2 096	–	2 096	–	2 096	6 888	1 845	1 502	343	5 043	23.3	–	76.7	–27.3	17.4
Jay County	8 905	4 006	–	4 006	–	4 006	4 899	1 104	622	482	3 795	45.0	–	55.0	–4.0	–
Jefferson County	11 921	6 190	–	6 190	5 151	1 039	5 731	199	–	199	5 532	51.9	–	48.1	1.5	13.3
Jennings County	9 129	2 262	–	2 262	–	2 262	6 867	162	–	162	6 705	24.8	–	75.2	1.9	22.7
Johnson County	33 289	25 417	19 113	6 304	4 661	1 643	7 872	1 441	1 236	205	6 431	76.4	57.4	23.6	34.3	–5.2
Knox County	16 730	9 934	–	9 934	8 350	1 584	6 796	1 491	–	1 491	5 305	59.4	–	40.6	–2.4	9.0
Kosciusko County	30 516	7 125	–	7 125	4 498	2 627	23 391	2 802	957	1 845	20 589	23.3	–	76.7	9.7	2.4
Lagrange County	12 218	–	–	–	–	–	12 218	1 826	1 009	817	10 392	–	–	100.0	–	15.5
Lake County	183 014	175 520	168 793	6 727	–	6 727	7 494	658	546	112	6 836	95.9	92.2	4.1	–1.5	–9.4
La Porte County	42 268	24 009	–	24 009	23 130	879	18 259	3 669	2 594	1 075	14 590	56.8	–	43.2	–1.4	12.8
Lawrence County	17 587	8 089	–	8 089	6 158	1 931	9 498	592	592	–	8 906	46.0	–	54.0	–.5	12.5
Madison County	53 353	37 809	31 432	6 377	–	6 377	15 544	3 439	2 781	658	12 105	70.9	58.9	29.1	–	–
Marion County	349 403	349 403	349 403	–	–	–	–	–	–	–	–	100.0	100.0	–	12.9	–
Marshall County	16 820	5 305	–	5 305	–	5 305	11 515	2 436	2 210	226	9 079	31.5	–	68.5	17.4	6.1
Martin County	4 116	1 245	–	1 245	–	1 245	2 871	531	–	531	2 340	30.2	–	69.8	–.4	.2
Miami County	14 639	6 861	–	6 861	5 732	1 129	7 778	1 689	1 256	433	6 089	46.9	–	53.1	.8	–.4
Monroe County	41 948	28 113	26 887	1 226	–	1 226	13 835	80	–	80	13 755	67.0	64.1	33.0	17.1	13.3
Montgomery County	13 957	5 842	–	5 842	5 842	–	8 115	2 263	404	1 859	5 852	41.9	–	58.1	6.4	–2.0
Morgan County	20 500	6 824	–	6 824	4 604	2 220	13 676	1 120	404	716	12 556	33.3	–	66.7	8.8	14.2
Newton County	5 276	–	–	–	–	–	5 276	2 148	1 700	448	3 128	–	–	100.0	–	–4.1
Noble County	15 516	4 528	–	4 528	–	4 528	10 988	2 337	1 968	369	8 651	29.2	–	70.8	10.7	6.3
Ohio County	2 161	–	–	–	–	–	2 161	962	962	–	1 199	–	–	100.0	–	–.4

TIPSII [UPF] GPH21 CENSUS90 71583900 08/27/93 11:03 AM MACHINE: C DATA:CENSUS90*PH21TIPSDA00. 08/26/93 14:50:22 TAPE: NONE FRAME: 206
TSF:CENSUS90*92. 08/26/93 14:51:46 UTF:CENSUS90*93. 08/26/93 14:51:47 META:CENSUS90*PH21TABLES00. 08/26/93 15:23:55

Table 33. **Housing Units by Urban and Rural Residence: 1990**—Con.

[Portions of certain cities may be classified as rural (see "Extended City" in Appendix A). For information concerning historical counts, see "User Notes." For definitions of terms and meanings of symbols, see text]

State County	Total housing units	Urban: Total urban housing units	Urban: Inside urbanized area	Urban: Outside urbanized area: Total	Urban: Outside urbanized area: Place of 10,000 or more	Urban: Outside urbanized area: Place of 2,500 to 9,999	Rural: Total rural housing units	Rural: In place: Total	Rural: In place: Place of 1,000 to 2,499	Rural: In place: Place of less than 1,000	Rural: Other rural	Percent of total housing units: Urban: Total	Percent of total housing units: Urban: Inside urbanized area	Percent of total housing units: Rural	Percent change, 1980 to 1990: Urban	Percent change, 1980 to 1990: Rural
Indiana—Con.																
Orange County	7 732	1 596	–	1 596	–	1 596	6 136	2 161	1 868	293	3 975	20.6	–	79.4	4.7	3.6
Owen County	8 011	1 173	–	1 173	–	1 173	6 838	275	–	275	6 563	14.6	–	85.4	–2.5	18.4
Parke County	7 189	1 344	–	1 344	–	1 344	5 845	1 338	510	828	4 507	18.7	–	81.3	3.1	–4.9
Perry County	7 404	3 446	–	3 446	–	3 446	3 958	993	794	199	2 965	46.5	–	53.5	–3.4	5.0
Pike County	5 487	–	–	–	–	–	5 487	1 726	1 235	491	3 761	–	–	100.0	–100.0	33.1
Porter County	47 240	31 858	20 373	11 485	9 293	2 192	15 382	1 900	588	1 312	13 482	67.4	43.1	32.6	18.1	5.8
Posey County	10 401	3 236	–	3 236	–	3 236	7 165	1 199	461	738	5 966	31.1	–	68.9	4.2	4.9
Pulaski County	5 541	–	–	–	–	–	5 541	1 817	1 053	764	3 724	–	–	100.0	–	2.3
Putnam County	10 981	3 159	–	3 159	–	3 159	7 822	1 673	690	983	6 149	28.8	–	71.2	11.9	5.3
Randolph County	11 327	3 945	–	3 945	–	3 945	7 382	2 401	1 720	681	4 981	34.8	–	65.2	–2.7	–1.3
Ripley County	9 587	1 577	–	1 577	–	1 577	8 010	2 671	2 119	552	5 339	16.4	–	83.6	25.2	1.1
Rush County	7 014	2 313	–	2 313	–	2 313	4 701	426	–	426	4 275	33.0	–	67.0	–2.8	–1.1
St. Joseph County	97 956	85 824	85 824	–	–	–	12 132	2 205	1 928	277	9 927	87.6	87.6	12.4	10.3	–9.2
Scott County	8 078	3 885	–	3 885	–	3 885	4 193	–	–	–	4 193	48.1	–	51.9	4.8	17.4
Shelby County	15 654	6 567	–	6 567	6 567	–	9 087	1 013	637	376	8 074	42.0	–	58.0	9.9	1.4
Spencer County	7 636	–	–	–	–	–	7 636	2 665	1 655	1 010	4 971	–	–	100.0	–100.0	29.0
Starke County	9 888	1 520	–	1 520	–	1 520	8 368	1 927	1 619	308	6 441	15.4	–	84.6	3.9	7.6
Steuben County	15 768	2 448	–	2 448	–	2 448	13 320	1 925	545	1 380	11 395	15.5	–	84.5	18.3	3.0
Sullivan County	8 487	2 255	–	2 255	–	2 255	6 232	2 229	1 002	1 227	4 003	26.6	–	73.4	1.2	–5.4
Switzerland County	3 732	–	–	–	–	–	3 732	690	604	86	3 042	–	–	100.0	–	16.5
Tippecanoe County	48 134	36 899	36 899	–	–	–	11 235	1 664	728	936	9 571	76.7	76.7	23.3	14.1	4.1
Tipton County	6 427	2 122	–	2 122	–	2 122	4 305	758	–	758	3 547	33.0	–	67.0	–1.9	.6
Union County	2 813	–	–	–	–	–	2 813	1 196	888	308	1 617	–	–	100.0	–	7.1
Vanderburgh County	72 637	63 743	63 743	–	–	–	8 894	485	485	–	8 409	87.8	87.8	12.2	7.9	5.3
Vermillion County	7 288	2 359	–	2 359	–	2 359	4 929	2 023	1 083	940	2 906	32.4	–	67.6	.5	–3.7
Vigo County	44 203	32 525	32 525	–	–	–	11 678	100	–	100	11 578	73.6	73.6	26.4	9.9	–13.3
Wabash County	13 394	7 113	–	7 113	4 944	2 169	6 281	718	–	718	5 563	53.1	–	46.9	–.5	–.6
Warren County	3 275	–	–	–	–	–	3 275	1 166	729	437	2 109	–	–	100.0	–	–3.7
Warrick County	16 926	9 645	5 605	4 040	–	4 040	7 281	693	–	693	6 588	57.0	33.1	43.0	24.4	4.0
Washington County	9 520	2 496	–	2 496	–	2 496	7 024	1 091	458	633	5 933	26.2	–	73.8	9.2	12.8
Wayne County	29 586	16 942	–	16 942	16 942	–	12 644	4 308	2 743	1 565	8 336	57.3	–	42.7	.3	1.9
Wells County	9 928	3 777	–	3 777	–	3 777	6 151	1 335	1 106	229	4 816	38.0	–	62.0	4.5	4.5
White County	11 875	2 303	–	2 303	–	2 303	9 572	2 323	1 352	971	7 249	19.4	–	80.6	7.5	6.2
Whitley County	10 852	3 900	–	3 900	–	3 900	6 952	1 376	1 291	85	5 576	35.9	–	64.1	79.8	–13.6
Iowa	1 143 669	694 667	386 037	308 630	138 273	170 357	449 002	202 840	95 699	107 141	246 162	60.7	33.8	39.3	3.6	–2.6
Adair County	3 714	–	–	–	–	–	3 714	2 224	1 223	1 001	1 490	–	–	100.0	–	–6.3
Adams County	2 234	–	–	–	–	–	2 234	1 154	915	239	1 080	–	–	100.0	–	–9.8
Allamakee County	6 603	1 758	–	1 758	–	1 758	4 845	2 034	1 204	830	2 811	26.6	–	73.4	6.3	–1.6
Appanoose County	6 402	2 821	–	2 821	–	2 821	3 581	1 402	–	1 402	2 179	44.1	–	55.9	–4.2	–4.8
Audubon County	3 247	1 185	–	1 185	–	1 185	2 062	725	–	725	1 337	36.5	–	63.5	–3.7	–10.1
Benton County	9 125	3 378	–	3 378	–	3 378	5 747	2 557	–	2 557	3 190	37.0	–	63.0	–2.4	2.1
Black Hawk County	49 688	43 877	43 877	–	–	–	5 811	2 313	1 681	632	3 498	88.3	88.3	11.7	–1.1	–1.7
Boone County	10 371	5 332	–	5 332	5 332	–	5 039	2 179	1 786	393	2 860	51.4	–	48.6	.3	–1.4
Bremer County	8 847	3 160	–	3 160	–	3 160	5 687	2 973	2 068	905	2 714	35.7	–	64.3	5.9	–2.4
Buchanan County	8 272	2 480	–	2 480	–	2 480	5 792	2 670	1 178	1 492	3 122	30.0	–	70.0	.7	.6
Buena Vista County	8 140	3 557	–	3 557	–	3 557	4 583	2 507	1 159	1 348	2 076	43.7	–	56.3	5.8	–5.2
Butler County	6 483	–	–	–	–	–	6 483	4 103	3 366	737	2 380	–	–	100.0	–	–4.4
Calhoun County	5 362	–	–	–	–	–	5 362	3 732	2 688	1 044	1 630	–	–	100.0	–	–7.3
Carroll County	8 356	3 779	–	3 779	–	3 779	4 577	2 695	1 725	970	1 882	45.2	–	54.8	6.6	–5.3
Cass County	6 788	3 356	–	3 356	–	3 356	3 432	1 715	997	718	1 717	49.4	–	50.6	.1	–6.5
Cedar County	7 146	1 315	–	1 315	–	1 315	5 831	3 004	1 789	1 215	2 827	18.4	–	81.6	–.4	–2.7
Cerro Gordo County	20 954	16 601	–	16 601	12 669	3 932	4 353	1 404	400	1 004	2 949	79.2	–	20.8	1.5	–5.0
Cherokee County	5 973	2 663	–	2 663	–	2 663	3 310	1 535	981	554	1 775	44.6	–	55.4	–7.0	–8.4
Chickasaw County	5 486	1 550	–	1 550	–	1 550	3 936	1 706	1 142	564	2 230	28.3	–	71.7	–2.4	–4.3
Clarke County	3 599	1 945	–	1 945	–	1 945	1 654	413	–	413	1 241	54.0	–	46.0	7.7	–13.4
Clay County	7 659	4 824	–	4 824	4 824	–	2 835	1 075	–	1 075	1 760	63.0	–	37.0	.4	–12.5
Clayton County	8 344	–	–	–	–	–	8 344	4 863	2 935	1 928	3 481	–	–	100.0	–	–2.5
Clinton County	21 296	16 040	–	16 040	12 369	3 671	5 256	1 660	–	1 660	3 596	75.3	–	24.7	–1.8	4.5
Crawford County	6 920	2 725	–	2 725	–	2 725	4 195	2 027	–	2 027	2 168	39.4	–	60.6	6.1	–7.3
Dallas County	11 812	5 155	2	5 153	–	5 153	6 657	2 991	1 439	1 552	3 666	43.6	–	56.4	23.1	–9.6
Davis County	3 365	1 174	–	1 174	–	1 174	2 191	258	–	258	1 933	34.9	–	65.1	–10.0	–3.6
Decatur County	3 692	–	–	–	–	–	3 692	2 527	1 849	678	1 165	–	–	100.0	–100.0	18.2
Delaware County	7 408	2 122	–	2 122	–	2 122	5 286	1 697	–	1 697	3 589	28.6	–	71.4	2.8	18.1
Des Moines County	18 248	13 220	–	13 220	11 777	1 443	5 028	1 164	658	506	3 864	72.4	–	27.6	–2.5	.3
Dickinson County	9 723	1 730	–	1 730	–	1 730	7 993	4 739	925	3 814	3 254	17.8	–	82.2	.8	–5.6

TIPSII [UPF] GPH21 CENSUS90 71583900 08/27/93 11:03 AM MACHINE: C DATA:CENSUS90*PH21TIPSDA00. 08/26/93 14:50:22 TAPE: NONE FRAME: 207
TSF:CENSUS90*92. 08/26/93 14:51:46 UTF:CENSUS90*93. 08/26/93 14:51:47 META:CENSUS90*PH21TABLES00. 08/26/93 15:23:55

Table 33. **Housing Units by Urban and Rural Residence: 1990**—Con.

[Portions of certain cities may be classified as rural (see "Extended City" in Appendix A). For information concerning historical counts, see "User Notes." For definitions of terms and meanings of symbols, see text]

State County	Total housing units	Urban: Total urban housing units	Urban: Inside urbanized area	Urban: Outside urbanized area: Total	Urban: Outside urbanized area: Place of 10,000 or more	Urban: Outside urbanized area: Place of 2,500 to 9,999	Rural: Total rural housing units	Rural: In place: Total	Rural: In place: Place of 1,000 to 2,499	Rural: In place: Place of less than 1,000	Rural: Other rural	Percent of total housing units: Urban: Total	Percent of total housing units: Urban: Inside urbanized area	Percent of total housing units: Rural	Percent change, 1980 to 1990: Urban	Percent change, 1980 to 1990: Rural
Iowa—Con.																
Dubuque County	32 053	24 974	23 537	1 437	–	1 437	7 079	2 393	1 430	963	4 686	77.9	73.4	22.1	1.7	1.9
Emmet County	4 914	2 907	–	2 907	–	2 907	2 007	851	443	408	1 156	59.2	–	40.8	–5.5	–8.5
Fayette County	9 262	2 918	–	2 918	–	2 918	6 344	3 382	1 652	1 730	2 962	31.5	–	68.5	–30.3	14.6
Floyd County	7 233	3 505	–	3 505	–	3 505	3 728	1 526	588	938	2 202	48.5	–	51.5	–2.0	–7.1
Franklin County	5 018	1 916	–	1 916	–	1 916	3 102	1 185	526	659	1 917	38.2	–	61.8	–5.0	–8.9
Fremont County	3 607	–	–	–	–	–	3 607	2 163	1 166	997	1 444	–	–	100.0	–	–10.2
Greene County	4 707	2 029	–	2 029	–	2 029	2 678	1 220	–	1 220	1 458	43.1	–	56.9	.2	–10.6
Grundy County	5 158	–	–	–	–	–	5 158	3 329	1 865	1 464	1 829	–	–	100.0	–100.0	20.1
Guthrie County	5 179	–	–	–	–	–	5 179	2 751	1 752	999	2 428	–	–	100.0	–	–2.0
Hamilton County	6 879	3 435	–	3 435	–	3 435	3 444	1 624	462	1 162	1 820	49.9	–	50.1	.1	–7.2
Hancock County	5 236	1 349	–	1 349	–	1 349	3 887	2 103	926	1 177	1 784	25.8	–	74.2	11.7	–7.5
Hardin County	8 419	3 693	–	3 693	–	3 693	4 726	2 468	788	1 680	2 258	43.9	–	56.1	–2.4	–5.8
Harrison County	6 175	1 232	–	1 232	–	1 232	4 943	2 550	1 769	781	2 393	20.0	–	80.0	–6.7	–1.8
Henry County	7 507	3 031	–	3 031	–	3 031	4 476	2 091	1 222	869	2 385	40.4	–	59.6	7.4	1.3
Howard County	4 155	1 651	–	1 651	–	1 651	2 504	900	–	900	1 604	39.7	–	60.3	.3	–4.6
Humboldt County	4 670	1 993	–	1 993	–	1 993	2 677	1 397	385	1 012	1 280	42.7	–	57.3	–1.5	–10.6
Ida County	3 473	–	–	–	–	–	3 473	2 356	1 704	652	1 117	–	–	100.0	–	–4.4
Iowa County	6 003	–	–	–	–	–	6 003	2 996	1 897	1 099	3 007	–	–	100.0	–	2.2
Jackson County	8 426	2 724	–	2 724	–	2 724	5 702	2 388	1 338	1 050	3 314	32.3	–	67.7	2.6	–3.5
Jasper County	14 338	6 477	–	6 477	6 477	–	7 861	3 718	2 233	1 485	4 143	45.2	–	54.8	.1	–1.4
Jefferson County	6 739	4 087	–	4 087	–	4 087	2 652	597	–	597	2 055	60.6	–	39.4	18.3	2.8
Johnson County	37 210	29 001	27 839	1 162	–	1 162	8 209	1 875	402	1 473	6 334	77.9	74.8	22.1	24.0	.2
Jones County	7 366	3 139	–	3 139	–	3 139	4 227	1 339	131	1 208	2 888	42.6	–	57.4	–.2	.6
Keokuk County	5 024	–	–	–	–	–	5 024	3 235	1 404	1 831	1 789	–	–	100.0	–	–6.9
Kossuth County	7 765	2 572	–	2 572	–	2 572	5 193	2 365	–	2 365	2 828	33.1	–	66.9	2.4	–9.4
Lee County	16 443	10 791	–	10 791	10 791	–	5 652	1 354	422	932	4 298	65.6	–	34.4	–1.9	–.7
Linn County	68 357	57 453	56 420	1 033	–	1 033	10 904	3 661	2 103	1 558	7 243	84.0	82.5	16.0	6.0	2.9
Louisa County	5 044	–	–	–	–	–	5 044	2 618	1 495	1 123	2 426	–	–	100.0	–	4.5
Lucas County	4 179	2 199	–	2 199	–	2 199	1 980	513	–	513	1 467	52.6	–	47.4	–6.2	–8.2
Lyon County	4 561	1 157	–	1 157	–	1 157	3 404	1 698	512	1 186	1 706	25.4	–	74.6	–2.1	–5.3
Madison County	4 995	1 806	–	1 806	–	1 806	3 189	1 042	456	586	2 147	36.2	–	63.8	4.3	–1.4
Mahaska County	8 977	4 638	–	4 638	4 638	–	4 339	1 607	613	994	2 732	51.7	–	48.3	–2.9	–4.6
Marion County	11 420	6 599	–	6 599	–	6 599	4 821	1 613	1 175	438	3 208	57.8	–	42.2	6.2	.2
Marshall County	15 862	10 630	–	10 630	10 630	–	5 232	2 245	547	1 698	2 987	67.0	–	33.0	–1.3	–6.0
Mills County	5 004	1 792	–	1 792	–	1 792	3 212	1 187	466	721	2 025	35.8	–	64.2	1.9	4.5
Mitchell County	4 514	1 594	–	1 594	–	1 594	2 920	1 126	447	679	1 794	35.3	–	64.7	–1.0	–6.6
Monona County	4 555	1 354	–	1 354	–	1 354	3 201	1 588	605	983	1 613	29.7	–	70.3	–3.0	–8.0
Monroe County	3 740	1 772	–	1 772	–	1 772	1 968	333	–	333	1 635	47.4	–	52.6	–6.7	2.4
Montgomery County	5 363	2 911	–	2 911	–	2 911	2 452	1 182	638	544	1 270	54.3	–	45.7	–3.6	–11.8
Muscatine County	16 044	11 472	–	11 472	9 297	2 175	4 572	609	2	607	3 963	71.5	–	28.5	4.5	7.1
O'Brien County	6 476	1 980	–	1 980	–	1 980	4 496	2 821	1 874	947	1 675	30.6	–	69.4	1.5	–4.5
Osceola County	2 998	1 184	–	1 184	–	1 184	1 814	690	–	690	1 124	39.5	–	60.5	–4.1	–10.7
Page County	7 339	4 755	–	4 755	–	4 755	2 584	934	–	934	1 650	64.8	–	35.2	–7.1	–12.5
Palo Alto County	4 826	1 740	–	1 740	–	1 740	3 086	1 520	–	1 520	1 566	36.1	–	63.9	–3.6	–10.3
Plymouth County	8 806	3 280	–	3 280	–	3 280	5 526	2 544	1 752	792	2 982	37.2	–	62.8	6.0	–4.1
Pocahontas County	4 193	–	–	–	–	–	4 193	2 799	1 685	1 114	1 394	–	–	100.0	–	–10.0
Polk County	135 979	129 100	121 133	7 967	6 983	984	6 879	2 197	1 758	439	4 682	94.9	89.1	5.1	13.5	–18.0
Pottawattamie County	32 831	24 204	24 204	–	–	–	8 627	3 383	1 324	2 059	5 244	73.7	73.7	26.3	1.8	–.3
Poweshiek County	8 199	3 407	–	3 407	–	3 407	4 792	1 804	1 282	522	2 988	41.6	–	58.4	3.9	–.1
Ringgold County	2 713	–	–	–	–	–	2 713	1 411	855	556	1 302	–	–	100.0	–	–8.8
Sac County	5 648	–	–	–	–	–	5 648	3 850	2 521	1 329	1 798	–	–	100.0	–100.0	17.9
Scott County	61 379	54 707	53 572	1 135	–	1 135	6 672	2 635	1 702	933	4 037	89.1	87.3	10.9	2.9	1.2
Shelby County	5 430	2 253	–	2 253	–	2 253	3 177	1 351	–	1 351	1 826	41.5	–	58.5	1.9	–6.5
Sioux County	10 333	4 260	–	4 260	–	4 260	6 073	3 239	2 157	1 082	2 834	41.2	–	58.8	–16.8	14.7
Story County	26 847	19 856	–	19 856	16 058	3 798	6 991	3 655	1 704	1 951	3 336	74.0	–	26.0	8.2	2.7
Tama County	7 417	1 159	–	1 159	–	1 159	6 258	3 557	2 252	1 305	2 701	15.6	–	84.4	–2.9	–4.0
Taylor County	3 307	–	–	–	–	–	3 307	2 109	1 360	749	1 198	–	–	100.0	–	–10.2
Union County	5 622	3 618	–	3 618	–	3 618	2 004	770	–	770	1 234	64.4	–	35.6	–.7	–4.8
Van Buren County	3 529	–	–	–	–	–	3 529	1 754	483	1 271	1 775	–	–	100.0	–	1.3
Wapello County	15 640	10 912	–	10 912	10 912	–	4 728	1 408	841	567	3 320	69.8	–	30.2	–4.8	–3.3
Warren County	13 157	7 887	2 354	5 533	4 304	1 229	5 270	1 284	–	1 284	3 986	59.9	17.9	40.1	13.0	1.4
Washington County	7 866	3 014	–	3 014	–	3 014	4 852	2 271	1 233	1 038	2 581	38.3	–	61.7	8.7	–1.4
Wayne County	3 334	–	–	–	–	–	3 334	2 115	826	1 289	1 219	–	–	100.0	–	–13.4
Webster County	17 063	11 212	–	11 212	11 212	–	5 851	2 363	471	1 892	3 488	65.7	–	34.3	–3.6	–5.1
Winnebago County	5 030	1 580	–	1 580	–	1 580	3 450	2 008	1 448	560	1 442	31.4	–	68.6	2.0	–6.8
Winneshiek County	7 726	2 836	–	2 836	–	2 836	4 890	1 358	438	920	3 532	36.7	–	63.3	6.9	2.6
Woodbury County	39 071	33 099	33 099	–	–	–	5 972	2 816	569	2 247	3 156	84.7	84.7	15.3	.7	–3.0
Worth County	3 443	–	–	–	–	–	3 443	2 123	1 492	631	1 320	–	–	100.0	–	–7.5
Wright County	6 636	4 076	–	4 076	–	4 076	2 560	847	–	847	1 713	61.4	–	38.6	–1.6	–8.7

TIPSII [UPF] GPH21 CENSUS90 71583900 08/27/93 11:03 AM MACHINE: C DATA:CENSUS90*PH21TIPSDA00, 08/26/93 14:50:22 TAPE: NONE FRAME: 208
TSF:CENSUS90*92, 08/26/93 14:51:46 UTF:CENSUS90*93, 08/26/93 14:51:47 META:CENSUS90*PH21TABLES00, 08/26/93 15:23:55

Table 33. Housing Units by Urban and Rural Residence: 1990—Con.

[Portions of certain cities may be classified as rural (see "Extended City" in Appendix A). For information concerning historical counts, see "User Notes." For definitions of terms and meanings of symbols, see text]

State County	Total housing units	Urban: Total urban housing units	Urban: Inside urbanized area	Urban: Outside urbanized area: Total	Urban: Outside urbanized area: Place of 10,000 or more	Urban: Outside urbanized area: Place of 2,500 to 9,999	Rural: Total rural housing units	Rural: In place: Total	Rural: In place: Place of 1,000 to 2,499	Rural: In place: Place of less than 1,000	Rural: Other rural	Percent of total housing units: Urban: Total	Percent of total housing units: Urban: Inside urbanized area	Percent of total housing units: Rural	Percent change, 1980 to 1990: Urban	Percent change, 1980 to 1990: Rural
Kansas	1 044 112	722 561	432 369	290 192	185 322	104 870	321 551	134 781	72 608	62 173	186 770	69.2	41.4	30.8	13.5	1.1
Allen County	6 454	2 886	–	2 886	–	2 886	3 568	1 888	990	898	1 680	44.7	–	55.3	–2.1	–8.3
Anderson County	3 514	1 550	–	1 550	–	1 550	1 964	575	–	575	1 389	44.1	–	55.9	1.4	–6.4
Atchison County	6 691	4 267	–	4 267	4 267	–	2 424	483	–	483	1 941	63.8	–	36.2	–.1	–8.1
Barber County	3 120	–	–	–	–	–	3 120	2 265	1 819	446	855	–	–	100.0	–	2.9
Barton County	13 144	8 582	–	8 582	7 050	1 532	4 562	1 768	1 062	706	2 794	65.3	–	34.7	–10.0	36.8
Bourbon County	6 920	4 034	–	4 034	–	4 034	2 886	501	–	501	2 385	58.3	–	41.7	–1.1	–7.4
Brown County	4 890	1 623	–	1 623	–	1 623	3 267	1 671	937	734	1 596	33.2	–	66.8	–2.1	–8.4
Butler County	20 072	9 991	–	9 991	5 241	4 750	10 081	3 120	1 906	1 214	6 961	49.8	–	50.2	19.2	13.7
Chase County	1 547	–	–	–	–	–	1 547	800	–	800	747	–	–	100.0	–	–1.3
Chautauqua County	2 249	–	–	–	–	–	2 249	1 396	704	692	853	–	–	100.0	–	–3.1
Cherokee County	9 428	4 978	–	4 978	–	4 978	4 450	770	–	770	3 680	52.8	–	47.2	–3.8	7.4
Cheyenne County	1 687	–	–	–	–	–	1 687	1 079	786	293	608	–	–	100.0	–	–5.3
Clark County	1 327	–	–	–	–	–	1 327	976	568	408	351	–	–	100.0	–	3.8
Clay County	4 138	2 213	–	2 213	–	2 213	1 925	717	–	717	1 208	53.5	–	46.5	–2.5	–2.6
Cloud County	5 198	2 848	–	2 848	–	2 848	2 350	1 222	–	1 222	1 128	54.8	–	45.2	–1.2	–10.1
Coffey County	3 712	1 221	–	1 221	–	1 221	2 491	1 263	–	1 263	1 228	32.9	–	67.1	2.2	–6.6
Comanche County	1 256	–	–	–	–	–	1 256	859	–	859	397	–	–	100.0	–	7.3
Cowley County	15 569	10 609	–	10 609	10 609	–	4 960	848	–	848	4 112	68.1	–	31.9	3.6	1.4
Crawford County	16 526	10 837	–	10 837	8 445	2 392	5 689	1 920	706	1 214	3 769	65.6	–	34.4	–.4	–4.3
Decatur County	2 063	–	–	–	–	–	2 063	1 384	1 095	289	679	–	–	100.0	–	–4.2
Dickinson County	8 415	4 216	–	4 216	–	4 216	4 199	1 632	524	1 108	2 567	50.1	–	49.9	–3.5	–2.7
Doniphan County	3 337	488	488	–	–	–	2 849	1 561	951	610	1 288	14.6	14.6	85.4	–13.0	–12.2
Douglas County	31 782	28 047	25 950	2 097	–	2 097	3 735	221	–	221	3 514	88.2	81.6	11.8	26.4	12.9
Edwards County	1 867	–	–	–	–	–	1 867	1 336	941	395	531	–	–	100.0	–	–6.2
Elk County	1 743	–	–	–	–	–	1 743	1 085	–	1 085	658	–	–	100.0	–	–11.7
Ellis County	11 115	7 770	–	7 770	7 770	–	3 345	1 387	1 333	54	1 958	69.9	–	30.1	13.4	–1.5
Ellsworth County	3 317	–	–	–	–	–	3 317	2 208	1 145	1 063	1 109	–	–	100.0	–	1.4
Finney County	11 696	8 583	–	8 583	8 583	–	3 113	414	414	–	2 699	73.4	–	26.6	27.2	38.4
Ford County	10 842	8 258	–	8 258	8 258	–	2 584	785	–	785	1 799	76.2	–	23.8	13.7	.7
Franklin County	8 926	4 553	–	4 553	4 553	–	4 373	1 568	607	961	2 805	51.0	–	49.0	–.4	4.3
Geary County	11 952	9 048	–	9 048	9 048	–	2 904	1 206	1 032	174	1 698	75.7	–	24.3	5.6	15.3
Gove County	1 494	–	–	–	–	–	1 494	944	–	944	550	–	–	100.0	–	–6.4
Graham County	1 753	–	–	–	–	–	1 753	1 060	879	181	693	–	–	100.0	–	–3.1
Grant County	2 599	1 979	–	1 979	–	1 979	620	–	–	–	620	76.1	–	23.9	13.0	–27.1
Gray County	2 114	–	–	–	–	–	2 114	1 334	680	654	780	–	–	100.0	–	5.2
Greeley County	801	–	–	–	–	–	801	524	–	524	277	–	–	100.0	–	–1.7
Greenwood County	4 243	1 630	–	1 630	–	1 630	2 613	918	–	918	1 695	38.4	–	61.6	–3.7	–5.3
Hamilton County	1 214	–	–	–	–	–	1 214	857	819	38	357	–	–	100.0	–	–4.6
Harper County	3 481	1 257	–	1 257	–	1 257	2 224	1 249	821	428	975	36.1	–	63.9	–2.4	–2.2
Harvey County	12 290	7 969	–	7 969	6 955	1 014	4 321	2 246	1 764	482	2 075	64.8	–	35.2	6.2	6.5
Haskell County	1 586	–	–	–	–	–	1 586	1 027	1 027	–	559	–	–	100.0	–	6.1
Hodgeman County	1 022	–	–	–	–	–	1 022	564	–	564	458	–	–	100.0	–	–3.0
Jackson County	4 564	1 453	–	1 453	–	1 453	3 111	740	–	740	2 371	31.8	–	68.2	.7	2.0
Jefferson County	6 314	–	–	–	–	–	6 314	2 472	901	1 571	3 842	–	–	100.0	–	8.5
Jewell County	2 409	–	–	–	–	–	2 409	1 286	541	745	1 123	–	–	100.0	–	–13.7
Johnson County	144 155	136 464	135 212	1 252	–	1 252	7 691	2 041	2 041	–	5 650	94.7	93.8	5.3	45.5	–15.2
Kearny County	1 561	–	–	–	–	–	1 561	1 056	825	231	505	–	–	100.0	–	10.8
Kingman County	3 645	1 500	–	1 500	–	1 500	2 145	591	–	591	1 554	41.2	–	58.8	–6.1	3.0
Kiowa County	1 738	–	–	–	–	–	1 738	1 296	891	405	442	–	–	100.0	–	1.5
Labette County	10 641	5 451	–	5 451	5 451	–	5 190	2 539	2 039	500	2 651	51.2	–	48.8	.4	–
Lane County	1 117	–	–	–	–	–	1 117	662	662	–	455	–	–	100.0	–	–3.6
Leavenworth County	21 264	14 580	–	14 580	12 568	2 012	6 684	1 785	1 454	331	4 899	68.6	–	31.4	12.6	21.8
Lincoln County	1 864	–	–	–	–	–	1 864	1 083	729	354	781	–	–	100.0	–	–11.7
Linn County	4 811	–	–	–	–	–	4 811	1 826	1 076	750	2 985	–	–	100.0	–	21.0
Logan County	1 466	–	–	–	–	–	1 466	1 100	971	129	366	–	–	100.0	–	–9.3
Lyon County	14 346	10 732	–	10 732	10 732	–	3 614	1 148	–	1 148	2 466	74.8	–	25.2	5.5	–5.1
McPherson County	10 941	6 300	–	6 300	5 118	1 182	4 641	2 031	1 089	942	2 610	57.6	–	42.4	7.0	1.4
Marion County	5 659	1 093	–	1 093	–	1 093	4 566	2 519	1 507	1 012	2 047	19.3	–	80.7	1.8	–4.7
Marshall County	5 269	1 615	–	1 615	–	1 615	3 654	1 800	520	1 280	1 854	30.7	–	69.3	–.7	–7.7
Meade County	2 049	–	–	–	–	–	2 049	1 484	778	706	565	–	–	100.0	–	–
Miami County	8 971	3 736	–	3 736	–	3 736	5 235	842	786	56	4 393	41.6	–	58.4	–.9	11.7
Mitchell County	3 359	1 820	–	1 820	–	1 820	1 539	850	–	850	689	54.2	–	45.8	–1.9	–7.0
Montgomery County	17 920	10 938	–	10 938	6 203	4 735	6 982	2 816	2 219	597	4 166	61.0	–	39.0	–13.3	26.0
Morris County	3 149	–	–	–	–	–	3 149	1 646	1 085	561	1 503	–	–	100.0	–	–1.2
Morton County	1 515	–	–	–	–	–	1 515	1 195	986	209	320	–	–	100.0	–	4.2
Nemaha County	4 319	–	–	–	–	–	4 319	2 639	1 983	656	1 680	–	–	100.0	–	–2.5
Neosho County	7 726	4 426	–	4 426	–	4 426	3 300	1 185	568	617	2 115	57.3	–	42.7	–2.6	–1.3
Ness County	2 048	–	–	–	–	–	2 048	1 375	804	571	673	–	–	100.0	–	–2.8
Norton County	2 798	1 485	–	1 485	–	1 485	1 313	527	–	527	786	53.1	–	46.9	–3.4	–9.1
Osage County	6 324	1 210	–	1 210	–	1 210	5 114	2 485	1 021	1 464	2 629	19.1	–	80.9	5.4	2.2

TIPSII [UPF] GPH21 CENSUS90 71583900 08/27/93 11:03 AM MACHINE: C DATA:CENSUS90*PH21TIPSDA00, 08/26/93 14:50:22 TAPE: NONE FRAME: 209
TSF:CENSUS90*92, 08/26/93 14:51:46 UTF:CENSUS90*93, 08/26/93 14:51:47 META:CENSUS90*PH21TABLES00, 08/26/93 15:23:55

Table 33. **Housing Units by Urban and Rural Residence: 1990**—Con.

[Portions of certain cities may be classified as rural (see "Extended City" in Appendix A). For information concerning historical counts, see "User Notes." For definitions of terms and meanings of symbols, see text]

State County	Total housing units	Urban: Total urban housing units	Urban: Inside urbanized area	Urban: Outside urbanized area: Total	Urban: Outside urbanized area: Place of 10,000 or more	Urban: Outside urbanized area: Place of 2,500 to 9,999	Rural: Total rural housing units	Rural: In place: Total	Rural: In place: Place of 1,000 to 2,499	Rural: In place: Place of less than 1,000	Rural: Other rural	Percent of total housing units: Urban: Total	Percent of total housing units: Urban: Inside urbanized area	Percent of total housing units: Rural	Percent change, 1980 to 1990: Urban	Percent change, 1980 to 1990: Rural
Kansas—Con.																
Osborne County	2 496	–	–	–	–	–	2 496	1 857	1 435	422	639	–	–	100.0	–	–10.0
Ottawa County	2 591	–	–	–	–	–	2 591	1 645	899	746	946	–	–	100.0	–	–2.8
Pawnee County	3 412	2 231	–	2 231	–	2 231	1 181	351	–	351	830	65.4	–	34.6	2.2	–6.2
Phillips County	3 264	1 398	–	1 398	–	1 398	1 866	917	–	917	949	42.8	–	57.2	–2.6	–9.7
Pottawatomie County	6 472	1 548	–	1 548	80	1 468	4 924	1 879	675	1 204	3 045	23.9	–	76.1	9.5	6.6
Pratt County	4 620	3 209	–	3 209	–	3 209	1 411	442	–	442	969	69.5	–	30.5	6.3	–1.5
Rawlins County	1 744	–	–	–	–	–	1 744	965	734	231	779	–	–	100.0	–	–4.5
Reno County	26 607	17 163	–	17 163	17 163	–	9 444	3 727	2 554	1 173	5 717	64.5	–	35.5	.4	–.3
Republic County	3 283	1 260	–	1 260	–	1 260	2 023	888	–	888	1 135	38.4	–	61.6	–6.8	–17.4
Rice County	4 868	1 808	–	1 808	–	1 808	3 060	1 976	878	1 098	1 084	37.1	–	62.9	–1.5	–2.5
Riley County	22 868	17 155	–	17 155	17 155	–	5 713	1 407	782	625	4 306	75.0	–	25.0	9.3	10.4
Rooks County	2 979	–	–	–	–	–	2 979	2 201	1 793	408	778	–	–	100.0	–	–5.0
Rush County	1 999	–	–	–	–	–	1 999	1 407	711	696	592	–	–	100.0	–	–4.8
Russell County	4 079	2 495	–	2 495	–	2 495	1 584	800	–	800	784	61.2	–	38.8	2.7	–6.8
Saline County	21 129	18 408	–	18 408	18 408	–	2 721	555	–	555	2 166	87.1	–	12.9	4.2	2.8
Scott County	2 305	1 692	–	1 692	–	1 692	613	–	–	–	613	73.4	–	26.6	–2.5	.7
Sedgwick County	170 159	154 776	147 225	7 551	5 002	2 549	15 383	3 789	2 826	963	11 594	91.0	86.5	9.0	17.5	10.9
Seward County	7 572	6 663	–	6 663	6 663	–	909	174	–	174	735	88.0	–	12.0	13.8	6.9
Shawnee County	68 991	59 021	59 021	–	–	–	9 970	1 278	911	367	8 692	85.5	85.5	14.5	8.1	1.4
Sheridan County	1 324	–	–	–	–	–	1 324	756	641	115	568	–	–	100.0	–	–8.3
Sherman County	3 177	2 360	–	2 360	–	2 360	817	114	–	114	703	74.3	–	25.7	–1.8	–8.0
Smith County	2 615	–	–	–	–	–	2 615	1 728	1 055	673	887	–	–	100.0	–	–7.1
Stafford County	2 666	–	–	–	–	–	2 666	1 777	1 393	384	889	–	–	100.0	–	–1.6
Stanton County	956	–	–	–	–	–	956	624	535	89	332	–	–	100.0	–	–.4
Stevens County	2 116	1 360	–	1 360	–	1 360	756	105	–	105	651	64.3	–	35.7	4.7	11.3
Sumner County	10 769	4 240	–	4 240	–	4 240	6 529	3 018	2 315	703	3 511	39.4	–	60.6	4.2	3.8
Thomas County	3 534	2 272	–	2 272	–	2 272	1 262	342	22	320	920	64.3	–	35.7	1.7	–
Trego County	1 851	–	–	–	–	–	1 851	1 156	1 072	84	695	–	–	100.0	–	–7.0
Wabaunsee County	2 853	–	–	–	–	–	2 853	1 248	–	1 248	1 605	–	–	100.0	–	–1.3
Wallace County	840	–	–	–	–	–	840	473	–	473	367	–	–	100.0	–	–5.8
Washington County	3 355	–	–	–	–	–	3 355	2 021	675	1 346	1 334	–	–	100.0	–	–6.3
Wichita County	1 190	–	–	–	–	–	1 190	760	760	–	430	–	–	100.0	–	–8.0
Wilson County	5 091	2 761	–	2 761	–	2 761	2 330	458	–	458	1 872	54.2	–	45.8	–6.2	–4.0
Woodson County	2 199	–	–	–	–	–	2 199	1 293	956	337	906	–	–	100.0	–	–4.1
Wyandotte County	69 102	68 501	64 473	4 028	–	4 028	601	–	–	–	601	99.1	93.3	.9	.7	21.4
Kentucky	1 506 845	797 705	533 278	264 427	132 244	132 183	709 140	85 888	55 636	30 252	623 252	52.9	35.4	47.1	11.7	8.2
Adair County	6 434	1 648	–	1 648	–	1 648	4 786	–	–	–	4 786	25.6	–	74.4	9.1	2.9
Allen County	6 381	1 861	–	1 861	–	1 861	4 520	–	–	–	4 520	29.2	–	70.8	.9	8.5
Anderson County	5 804	2 459	–	2 459	–	2 459	3 345	–	–	–	3 345	42.4	–	57.6	20.4	21.2
Ballard County	3 553	–	–	–	–	–	3 553	1 477	466	1 011	2 076	–	–	100.0	–	.3
Barren County	14 202	5 395	–	5 395	5 395	–	8 807	1 215	870	345	7 592	38.0	–	62.0	6.5	4.4
Bath County	4 021	–	–	–	–	–	4 021	996	670	326	3 025	–	–	100.0	–	8.8
Bell County	12 568	4 849	–	4 849	4 849	–	7 719	967	967	–	6 752	38.6	–	61.4	–15.7	22.6
Boone County	21 476	13 823	13 823	–	–	–	7 653	1 115	1 115	–	6 538	64.4	64.4	35.6	97.2	–15.5
Bourbon County	7 781	3 743	–	3 743	–	3 743	4 038	652	–	652	3 386	48.1	–	51.9	16.7	.8
Boyd County	21 365	16 277	16 277	–	–	–	5 088	–	–	–	5 088	76.2	76.2	23.8	–1.6	3.8
Boyle County	10 191	5 210	–	5 210	5 210	–	4 981	1 187	816	371	3 794	51.1	–	48.9	3.5	11.2
Bracken County	3 166	–	–	–	–	–	3 166	968	559	409	2 198	–	–	100.0	–	6.2
Breathitt County	6 127	–	–	–	–	–	6 127	995	995	–	5 132	–	–	100.0	–100.0	35.0
Breckinridge County	8 261	–	–	–	–	–	8 261	1 962	1 962	–	6 299	–	–	100.0	–	15.6
Bullitt County	16 629	7 737	4 064	3 673	–	3 673	8 892	1 535	1 535	–	7 357	46.5	24.4	53.5	23.0	20.6
Butler County	4 698	–	–	–	–	–	4 698	1 121	970	151	3 577	–	–	100.0	–	9.9
Caldwell County	5 794	3 168	–	3 168	–	3 168	2 626	217	–	217	2 409	54.7	–	45.3	7.3	9.4
Calloway County	13 242	5 546	–	5 546	5 546	–	7 696	215	–	215	7 481	41.9	–	58.1	6.3	13.3
Campbell County	32 910	27 964	27 964	–	–	–	4 946	789	678	111	4 157	85.0	85.0	15.0	7.9	13.8
Carlisle County	2 295	–	–	–	–	–	2 295	636	–	636	1 659	–	–	100.0	–	3.8
Carroll County	3 870	1 663	–	1 663	–	1 663	2 207	364	–	364	1 843	43.0	–	57.0	–3.1	4.8
Carter County	9 290	1 343	–	1 343	–	1 343	7 947	833	833	–	7 114	14.5	–	85.5	–41.3	22.6
Casey County	6 046	–	–	–	–	–	6 046	905	905	–	5 141	–	–	100.0	–	4.0
Christian County	23 429	16 564	4 328	12 236	12 236	–	6 865	578	–	578	6 287	70.7	18.5	29.3	15.1	1.0
Clark County	11 635	6 592	–	6 592	6 592	–	5 043	–	–	–	5 043	56.7	–	43.3	9.6	14.6
Clay County	7 930	–	–	–	–	–	7 930	752	752	–	7 178	–	–	100.0	–	7.1
Clinton County	4 189	–	–	–	–	–	4 189	997	997	–	3 192	–	–	100.0	–	3.9
Crittenden County	4 039	1 555	–	1 555	–	1 555	2 484	28	–	28	2 456	38.5	–	61.5	–.3	9.4
Cumberland County	3 051	–	–	–	–	–	3 051	817	817	–	2 234	–	–	100.0	–	–3.1
Daviess County	35 041	25 677	25 677	–	–	–	9 364	661	393	268	8 703	73.3	73.3	26.7	15.2	–.1

TIPSII [UPF] GPH21 CENSUS90 71583900 08/27/93 11:03 AM MACHINE: C DATA:CENSUS90*PH21TIPSDA00, 08/26/93 14:50:22 TAPE: NONE FRAME: 210
TSF:CENSUS90*92, 08/26/93 14:51:46 UTF:CENSUS90*93, 08/26/93 14:51:47 META:CENSUS90*PH21TABLES00, 08/26/93 15:23:55

Table 33. **Housing Units by Urban and Rural Residence: 1990**—Con.

[Portions of certain cities may be classified as rural (see "Extended City" in Appendix A). For information concerning historical counts, see "User Notes." For definitions of terms and meanings of symbols, see text]

State County	Total housing units	Urban: Total urban housing units	Urban: Inside urbanized area	Urban: Outside urbanized area: Total	Urban: Outside urbanized area: Place of 10,000 or more	Urban: Outside urbanized area: Place of 2,500 to 9,999	Rural: Total rural housing units	Rural: In place: Total	Rural: In place: Place of 1,000 to 2,499	Rural: In place: Place of less than 1,000	Rural: Other rural	Percent of total housing units: Urban: Total	Percent of total housing units: Urban: Inside urbanized area	Percent of total housing units: Rural	Percent change, 1980 to 1990: Urban	Percent change, 1980 to 1990: Rural
Kentucky—Con.																
Edmonson County	5 009	–	–	–	–	–	5 009	402	–	402	4 607	–	–	100.0	–	18.7
Elliott County	2 639	–	–	–	–	–	2 639	263	–	263	2 376	–	–	100.0	–	5.6
Estill County	5 863	1 258	–	1 258	–	1 258	4 605	365	–	365	4 240	21.5	–	78.5	6.3	13.2
Fayette County	97 742	95 122	95 122	–	–	–	2 620	–	–	–	2 620	97.3	97.3	2.7	21.7	–27.1
Fleming County	5 163	1 365	–	1 365	–	1 365	3 798	119	–	119	3 679	26.4	–	73.6	17.7	9.5
Floyd County	17 169	1 516	–	1 516	–	1 516	15 653	847	–	847	14 806	8.8	–	91.2	–10.3	–.1
Franklin County	18 543	11 880	–	11 880	11 880	–	6 663	–	–	–	6 663	64.1	–	35.9	5.9	15.7
Fulton County	3 684	2 629	–	2 629	–	2 629	1 055	–	–	–	1 055	71.4	–	28.6	3.8	–3.9
Gallatin County	2 290	–	–	–	–	–	2 290	698	537	161	1 592	–	–	100.0	–	28.7
Garrard County	4 929	1 546	–	1 546	–	1 546	3 383	–	–	–	3 383	31.4	–	68.6	3.1	19.4
Grant County	6 543	1 296	–	1 296	–	1 296	5 247	958	607	351	4 289	19.8	–	80.2	26.1	21.3
Graves County	14 528	4 859	–	4 859	–	4 859	9 669	422	–	422	9 247	33.4	–	66.6	3.7	8.1
Grayson County	10 446	2 114	–	2 114	–	2 114	8 332	541	–	541	7 791	20.2	–	79.8	16.5	7.7
Green County	4 523	–	–	–	–	–	4 523	931	931	–	3 592	–	–	100.0	–	5.7
Greenup County	14 657	7 214	7 214	–	–	–	7 443	1 103	1 103	–	6 340	49.2	49.2	50.8	8.2	3.7
Hancock County	3 080	–	–	–	–	–	3 080	1 133	704	429	1 947	–	–	100.0	–	9.6
Hardin County	32 375	20 161	–	20 161	18 731	1 430	12 214	870	560	310	11 344	62.3	–	37.7	25.9	9.4
Harlan County	14 735	2 661	–	2 661	–	2 661	12 074	2 278	1 843	435	9 796	18.1	–	81.9	–2.6	–.1
Harrison County	6 488	2 778	–	2 778	–	2 778	3 710	103	–	103	3 607	42.8	–	57.2	6.8	9.7
Hart County	6 501	–	–	–	–	–	6 501	1 884	1 736	148	4 617	–	–	100.0	–	1.1
Henderson County	17 932	11 663	11 663	–	–	–	6 269	297	–	297	5 972	65.0	65.0	35.0	15.6	15.5
Henry County	5 447	–	–	–	–	–	5 447	1 945	925	1 020	3 502	–	–	100.0	–	6.7
Hickman County	2 374	–	–	–	–	–	2 374	809	695	114	1 565	–	–	100.0	–	–1.3
Hopkins County	19 325	8 575	–	8 575	7 146	1 429	10 750	2 445	1 349	1 096	8 305	44.4	–	55.6	4.3	13.7
Jackson County	4 895	–	–	–	–	–	4 895	566	–	566	4 329	–	–	100.0	–	12.1
Jefferson County	282 578	274 019	274 019	–	–	–	8 559	893	–	893	7 666	97.0	97.0	3.0	7.4	–20.4
Jessamine County	11 209	7 140	633	6 507	5 220	1 287	4 069	–	–	–	4 069	63.7	5.6	36.3	50.7	–5.7
Johnson County	9 381	2 014	–	2 014	–	2 014	7 367	438	438	–	6 929	21.5	–	78.5	25.0	2.2
Kenton County	56 086	52 494	52 494	–	–	–	3 592	152	–	152	3 440	93.6	93.6	6.4	10.4	–2.7
Knott County	6 718	–	–	–	–	–	6 718	446	–	446	6 272	–	–	100.0	–	14.5
Knox County	11 731	2 277	–	2 277	–	2 277	9 454	232	232	–	9 222	19.4	–	80.6	15.2	6.9
Larue County	4 824	1 174	–	1 174	–	1 174	3 650	146	–	146	3 504	24.3	–	75.7	11.4	1.6
Laurel County	16 923	2 553	–	2 553	–	2 553	14 370	467	467	–	13 903	15.1	–	84.9	54.1	15.0
Lawrence County	5 684	–	–	–	–	–	5 684	1 025	919	106	4 659	–	–	100.0	–	8.8
Lee County	3 025	–	–	–	–	–	3 025	498	498	–	2 527	–	–	100.0	–	8.1
Leslie County	5 038	–	–	–	–	–	5 038	137	–	137	4 901	–	–	100.0	–	3.7
Letcher County	10 808	1 182	–	1 182	–	1 182	9 626	1 515	1 169	346	8 111	10.9	–	89.1	–3.7	2.0
Lewis County	5 328	–	–	–	–	–	5 328	748	714	34	4 580	–	–	100.0	–	5.3
Lincoln County	7 985	1 159	–	1 159	–	1 159	6 826	527	–	527	6 299	14.5	–	85.5	1.8	12.7
Livingston County	4 177	–	–	–	–	–	4 177	1 448	650	798	2 729	–	–	100.0	–	8.7
Logan County	10 303	3 292	–	3 292	–	3 292	7 011	1 342	561	781	5 669	32.0	–	68.0	7.8	9.3
Lyon County	3 460	–	–	–	–	–	3 460	872	630	242	2 588	–	–	100.0	–	36.3
McCracken County	27 581	19 933	–	19 933	13 150	6 783	7 648	904	680	224	6 744	72.3	–	27.7	24.7	–13.2
McCreary County	6 039	–	–	–	–	–	6 039	1 724	1 724	–	4 315	–	–	100.0	–	16.7
McLean County	4 042	–	–	–	–	–	4 042	1 532	670	862	2 510	–	–	100.0	–	4.9
Madison County	21 456	11 350	–	11 350	7 869	3 481	10 106	–	–	–	10 106	52.9	–	47.1	14.5	25.4
Magoffin County	4 800	–	–	–	–	–	4 800	747	747	–	4 053	–	–	100.0	–	7.0
Marion County	6 115	2 388	–	2 388	–	2 388	3 727	437	–	437	3 290	39.1	–	60.9	.4	5.2
Marshall County	12 528	2 856	–	2 856	–	2 856	9 672	267	–	267	9 405	22.8	–	77.2	79.8	6.8
Martin County	4 697	–	–	–	–	–	4 697	427	–	427	4 270	–	–	100.0	–	5.6
Mason County	7 089	3 355	–	3 355	–	3 355	3 734	522	–	522	3 212	47.3	–	52.7	1.7	8.0
Meade County	8 907	1 780	–	1 780	1 780	–	7 127	1 565	1 522	43	5 562	20.0	–	80.0	.1	21.6
Menifee County	2 421	–	–	–	–	–	2 421	287	–	287	2 134	–	–	100.0	–	29.6
Mercer County	8 212	3 317	–	3 317	–	3 317	4 895	410	410	–	4 485	40.4	–	59.6	10.3	7.6
Metcalfe County	3 793	–	–	–	–	–	3 793	669	669	–	3 124	–	–	100.0	–	6.4
Monroe County	4 882	1 292	–	1 292	–	1 292	3 590	339	–	339	3 251	26.5	–	73.5	–27.7	7.0
Montgomery County	7 759	2 396	–	2 396	–	2 396	5 363	1 092	1 092	–	4 271	30.9	–	69.1	–1.2	11.4
Morgan County	4 562	–	–	–	–	–	4 562	728	728	–	3 834	–	–	100.0	–	5.4
Muhlenberg County	12 754	4 221	–	4 221	–	4 221	8 533	804	–	804	7 729	33.1	–	66.9	10.9	9.7
Nelson County	11 078	2 803	–	2 803	–	2 803	8 275	731	–	731	7 544	25.3	–	74.7	22.1	19.4
Nicholas County	2 930	–	–	–	–	–	2 930	810	810	–	2 120	–	–	100.0	–	5.7
Ohio County	8 680	2 401	–	2 401	–	2 401	6 279	707	–	707	5 572	27.7	–	72.3	3.8	9.0
Oldham County	11 202	1 522	–	1 522	–	1 522	9 680	2 353	2 135	218	7 327	13.6	–	86.4	35.0	27.9
Owen County	4 723	–	–	–	–	–	4 723	725	603	122	3 998	–	–	100.0	–	18.9
Owsley County	2 137	–	–	–	–	–	2 137	67	–	67	2 070	–	–	100.0	–	4.8
Pendleton County	4 782	–	–	–	–	–	4 782	1 355	1 114	241	3 427	–	–	100.0	–	14.1
Perry County	11 565	2 277	–	2 277	–	2 277	9 288	102	–	102	9 186	19.7	–	80.3	7.9	1.4
Pike County	28 760	2 738	–	2 738	–	2 738	26 022	1 001	475	526	25 021	9.5	–	90.5	35.5	–.5
Powell County	4 458	1 135	–	1 135	–	1 135	3 323	507	507	–	2 816	25.5	–	74.5	15.5	17.0
Pulaski County	22 328	4 633	–	4 633	4 633	–	17 695	1 079	–	1 079	16 616	20.7	–	79.3	8.0	16.1

TIPSII [UPF] GPH21 CENSUS90 71583900 08/27/93 11:03 AM MACHINE: C DATA:CENSUS90*PH211IPSDA00, 08/26/93 14:50:22 TAPE: NONE FRAME: 211
TSF:CENSUS90*92, 08/26/93 14:51:46 UTF:CENSUS90*93, 08/26/93 14:51:47 META:CENSUS90*PH211TABLES00, 08/26/93 15:23:55

Table 33. **Housing Units by Urban and Rural Residence: 1990**—Con.

[Portions of certain cities may be classified as rural (see "Extended City" in Appendix A). For information concerning historical counts, see "User Notes." For definitions of terms and meanings of symbols, see text]

State County	Total housing units	Urban: Total urban housing units	Urban: Inside urbanized area	Urban: Outside urbanized area: Total	Urban: Outside urbanized area: Place of 10,000 or more	Urban: Outside urbanized area: Place of 2,500 to 9,999	Rural: Total rural housing units	Rural: In place: Total	Rural: In place: Place of 1,000 to 2,499	Rural: In place: Place of less than 1,000	Rural: Other rural	Percent of total housing units: Urban: Total	Percent of total housing units: Urban: Inside urbanized area	Percent of total housing units: Rural	Percent change, 1980 to 1990: Urban	Percent change, 1980 to 1990: Rural
Kentucky—Con.																
Robertson County	955	–	–	–	–	–	955	182	–	182	773	–	–	100.0	–	5.6
Rockcastle County	5 958	1 146	–	1 146	–	1 146	4 812	579	463	116	4 233	19.2	–	80.8	–	–4.4
Rowan County	7 375	2 326	–	2 326	–	2 326	5 049	88	–	88	4 961	31.5	–	68.5	–.6	17.2
Russell County	7 375	–	–	–	–	–	7 375	1 898	1 898	–	5 477	–	–	100.0	–	16.2
Scott County	9 173	4 506	–	4 506	4 506	–	4 667	391	–	391	4 276	49.1	–	50.9	15.3	20.4
Shelby County	9 617	2 727	–	2 727	–	2 727	6 890	384	–	384	6 506	28.4	–	71.6	26.5	6.5
Simpson County	6 172	3 257	–	3 257	–	3 257	2 915	–	–	–	2 915	52.8	–	47.2	5.7	10.6
Spencer County	2 640	–	–	–	–	–	2 640	357	–	357	2 283	–	–	100.0	–	21.1
Taylor County	8 798	4 205	–	4 205	–	4 205	4 593	–	–	–	4 593	47.8	–	52.2	17.5	–.8
Todd County	4 415	–	–	–	–	–	4 415	1 717	1 459	258	2 698	–	–	100.0	–	–3.5
Trigg County	5 284	–	–	–	–	–	5 284	938	938	–	4 346	–	–	100.0	–	20.7
Trimble County	2 510	–	–	–	–	–	2 510	557	–	557	1 953	–	–	100.0	–	3.4
Union County	6 091	1 539	–	1 539	–	1 539	4 552	1 911	1 783	128	2 641	25.3	–	74.7	–14.9	17.8
Warren County	31 065	17 501	–	17 501	17 501	–	13 564	642	–	642	12 922	56.3	–	43.7	15.3	17.7
Washington County	4 009	1 193	–	1 193	–	1 193	2 816	195	–	195	2 621	29.8	–	70.2	.4	9.5
Wayne County	7 791	2 360	–	2 360	–	2 360	5 431	–	–	–	5 431	30.3	–	69.7	2.1	11.8
Webster County	5 914	1 823	–	1 823	–	1 823	4 091	1 578	1 140	438	2 513	30.8	–	69.2	–.4	3.3
Whitley County	13 399	4 726	–	4 726	–	4 726	8 673	–	–	–	8 673	35.3	–	64.7	–2.3	14.9
Wolfe County	2 779	–	–	–	–	–	2 779	232	–	232	2 547	–	–	100.0	–	8.1
Woodford County	7 689	2 984	–	2 984	–	2 984	4 705	501	501	–	4 204	38.8	–	61.2	22.5	18.4
Louisiana	1 716 241	1 182 358	933 187	249 171	99 592	149 579	533 883	82 170	55 143	27 027	451 713	68.9	54.4	31.1	10.5	11.5
Acadia Parish	21 441	10 990	–	10 990	5 872	5 118	10 451	1 533	598	935	8 918	51.3	–	48.7	5.4	18.3
Allen Parish	8 275	2 455	–	2 455	–	2 455	5 820	1 881	1 619	262	3 939	29.7	–	70.3	–34.8	42.8
Ascension Parish	21 165	5 619	–	5 619	–	5 619	15 546	432	432	–	15 114	26.5	–	73.5	8.6	35.8
Assumption Parish	8 644	1 146	–	1 146	–	1 146	7 498	1 760	1 436	324	5 738	13.3	–	86.7	11.6	14.9
Avoyelles Parish	15 428	4 736	–	4 736	–	4 736	10 692	2 262	1 445	817	8 430	30.7	–	69.3	25.6	–2.4
Beauregard Parish	12 666	4 022	–	4 022	–	4 022	8 644	515	515	–	8 129	31.8	–	68.2	–4.9	20.0
Bienville Parish	7 085	1 182	–	1 182	–	1 182	5 903	1 974	1 320	654	3 929	16.7	–	83.3	–10.4	4.7
Bossier Parish	34 994	25 245	22 163	3 082	–	3 082	9 749	1 947	1 947	–	7 802	72.1	63.3	27.9	36.9	–6.6
Caddo Parish	107 615	91 114	89 241	1 873	–	1 873	16 501	3 013	1 949	1 064	13 488	84.7	82.9	15.3	7.9	25.1
Calcasieu Parish	66 426	53 085	48 027	5 058	–	5 058	13 341	–	–	–	13 341	79.9	72.3	20.1	10.4	4.4
Caldwell Parish	4 533	–	–	–	–	–	4 533	753	–	753	3 780	–	–	100.0	–	–2.0
Cameron Parish	5 031	–	–	–	–	–	5 031	1 583	1 583	–	3 448	–	–	100.0	–	12.1
Catahoula Parish	5 138	1 029	–	1 029	–	1 029	4 109	359	–	359	3 750	20.0	–	80.0	2.9	5.9
Claiborne Parish	7 513	3 058	–	3 058	–	3 058	4 455	273	–	273	4 182	40.7	–	59.3	–3.1	14.6
Concordia Parish	9 043	3 525	–	3 525	–	3 525	5 518	1 347	657	690	4 171	39.0	–	61.0	–6.4	7.1
De Soto Parish	10 919	2 276	–	2 276	–	2 276	8 643	1 786	1 178	608	6 857	20.8	–	79.2	–11.7	16.9
East Baton Rouge Parish	156 767	144 271	144 271	–	–	–	12 496	–	–	–	12 496	92.0	92.0	8.0	18.7	3.6
East Carroll Parish	3 563	2 050	–	2 050	–	2 050	1 513	–	–	–	1 513	57.5	–	42.5	–13.1	–13.5
East Feliciana Parish	6 476	974	–	974	–	974	5 502	1 369	678	691	4 133	15.0	–	85.0	2.9	12.0
Evangeline Parish	13 311	5 265	–	5 265	–	5 265	8 046	1 228	696	532	6 818	39.6	–	60.4	–11.7	26.7
Franklin Parish	8 719	2 186	–	2 186	–	2 186	6 533	801	439	362	5 732	25.1	–	74.9	1.0	–2.8
Grant Parish	7 494	–	–	–	–	–	7 494	1 517	696	821	5 977	–	–	100.0	–	10.5
Iberia Parish	25 472	14 682	–	14 682	12 426	2 256	10 790	974	631	343	9 816	57.6	–	42.4	9.5	37.1
Iberville Parish	11 352	2 874	–	2 874	–	2 874	8 478	2 105	1 590	515	6 373	25.3	–	74.7	–22.8	16.8
Jackson Parish	7 041	1 969	–	1 969	–	1 969	5 072	1 124	–	1 124	3 948	28.0	–	72.0	–9.3	7.6
Jefferson Parish	185 072	181 000	181 000	–	–	–	4 072	3 645	3 645	–	427	97.8	97.8	2.2	11.3	15.7
Jefferson Davis Parish	11 963	7 085	–	7 085	4 475	2 610	4 878	641	531	110	4 237	59.2	–	40.8	3.4	16.5
Lafayette Parish	67 431	54 240	54 240	–	–	–	13 191	1 087	1 087	–	12 104	80.4	80.4	19.6	33.0	6.9
Lafourche Parish	31 332	16 556	1 326	15 230	5 454	9 776	14 776	1 685	1 685	–	13 091	52.8	4.2	47.2	24.4	7.7
La Salle Parish	5 969	1 234	–	1 234	–	1 234	4 735	1 777	1 262	515	2 958	20.7	–	79.3	–28.0	–3.3
Lincoln Parish	15 286	8 814	–	8 814	7 669	1 145	6 472	1 043	–	1 043	5 429	57.7	–	42.3	11.6	18.6
Livingston Parish	26 848	6 798	5 407	1 391	–	1 391	20 050	1 908	–	1 908	18 142	25.3	20.1	74.7	26.5	26.8
Madison Parish	4 823	3 241	–	3 241	–	3 241	1 582	290	–	290	1 292	67.2	–	32.8	–24.4	–8.9
Morehouse Parish	12 314	5 402	–	5 402	5 402	–	6 912	581	–	581	6 331	43.9	–	56.1	–9.4	.7
Natchitoches Parish	15 210	6 093	–	6 093	6 093	–	9 117	1 441	–	1 441	7 676	40.1	–	59.9	–.4	3.9
Orleans Parish	225 573	225 393	225 393	–	–	–	180	–	–	–	180	99.9	99.9	.1	–.2	–66.4
Ouachita Parish	56 300	44 292	44 292	–	–	–	12 008	489	489	–	11 519	78.7	78.7	21.3	6.5	21.3
Plaquemines Parish	9 432	7 580	2 900	4 680	–	4 680	1 852	–	–	–	1 852	80.4	30.7	19.6	45.5	–57.3
Pointe Coupee Parish	9 695	1 998	–	1 998	–	1 998	7 697	1 031	–	1 031	6 666	20.6	–	79.4	44.7	4.5
Rapides Parish	51 239	33 970	33 970	–	–	–	17 269	3 111	2 554	557	14 158	66.3	66.3	33.7	2.5	14.2
Red River Parish	3 839	–	–	–	–	–	3 839	1 191	768	423	2 648	–	–	100.0	–	–5.1
Richland Parish	8 031	2 857	–	2 857	–	2 857	5 174	245	–	245	4 929	35.6	–	64.4	–.5	3.0
Sabine Parish	12 789	1 339	–	1 339	–	1 339	11 450	1 767	723	1 044	9 683	10.5	–	89.5	–47.5	19.8
St. Bernard Parish	25 147	23 929	23 929	–	–	–	1 218	–	–	–	1 218	95.2	95.2	4.8	16.3	19.3
St. Charles Parish	16 016	14 253	11 052	3 201	–	3 201	1 763	–	–	–	1 763	89.0	69.0	11.0	91.6	–64.5
St. Helena Parish	3 840	–	–	–	–	–	3 840	319	–	319	3 521	–	–	100.0	–	7.2
St. James Parish	6 934	2 435	–	2 435	–	2 435	4 499	1 630	1 630	–	2 869	35.1	–	64.9	–27.1	44.5
St. John the Baptist Parish	14 255	13 754	–	13 754	8 426	5 328	501	–	–	–	501	96.5	–	3.5	55.9	–70.5
St. Landry Parish	31 137	11 498	–	11 498	11 498	–	19 639	4 922	4 355	567	14 717	36.9	–	63.1	–5.5	13.4
St. Martin Parish	17 592	5 221	–	5 221	–	5 221	12 371	1 282	1 101	181	11 089	29.7	–	70.3	12.7	36.4

TIPSII [UPF] GPH21 CENSUS90 71583900 08/27/93 11:03 AM MACHINE: C DATA:CENSUS90*PH211PSDA00 08/26/93 14:50:22 TAPE: NONE FRAME: 212
TSF:CENSUS90*92. 08/26/93 14:51:46 UTF:CENSUS90*93. 08/26/93 14:51:47 META:CENSUS90*PH211TABLES00. 08/26/93 15:23:55

Table 33. **Housing Units by Urban and Rural Residence: 1990**—Con.

[Portions of certain cities may be classified as rural (see "Extended City" in Appendix A). For information concerning historical counts, see "User Notes." For definitions of terms and meanings of symbols, see text]

State County	Total housing units	Urban: Total urban housing units	Urban: Inside urbanized area	Urban: Outside urbanized area: Total	Urban: Outside urbanized area: Place of 10,000 or more	Urban: Outside urbanized area: Place of 2,500 to 9,999	Rural: Total rural housing units	Rural: In place: Total	Rural: In place: Place of 1,000 to 2,499	Rural: In place: Place of less than 1,000	Rural: Other rural	Percent of total housing units: Urban: Total	Percent of total housing units: Urban: Inside urbanized area	Percent of total housing units: Rural	Percent change, 1980 to 1990: Urban	Percent change, 1980 to 1990: Rural
Louisiana—Con.																
St. Mary Parish	21 884	14 456	–	14 456	5 838	8 618	7 428	2 183	2 183	–	5 245	66.1	–	33.9	–9.8	34.6
St. Tammany Parish	57 993	29 836	20 736	9 100	–	9 100	28 157	1 961	1 261	700	26 196	51.4	35.8	48.6	77.7	14.8
Tangipahoa Parish	33 640	10 047	–	10 047	6 292	3 755	23 593	3 134	2 710	424	20 459	29.9	–	70.1	3.0	20.9
Tensas Parish	3 334	–	–	–	–	–	3 334	1 708	1 708	–	1 626	–	–	100.0	–	–14.3
Terrebonne Parish	35 416	26 847	22 700	4 147	–	4 147	8 569	626	626	–	7 943	75.8	64.1	24.2	19.9	1.5
Union Parish	9 304	1 374	–	1 374	–	1 374	7 930	1 473	708	765	6 457	14.8	–	85.2	–.9	9.6
Vermilion Parish	20 361	6 758	–	6 758	4 802	1 956	13 603	2 440	2 246	194	11 163	33.2	–	66.8	.6	22.0
Vernon Parish	21 622	8 848	–	8 848	3 051	5 797	12 774	1 269	499	770	11 505	40.9	–	59.1	38.9	8.5
Washington Parish	17 617	7 988	–	7 988	6 476	1 512	9 629	221	–	221	9 408	45.3	–	54.7	–4.5	14.8
Webster Parish	18 365	8 406	–	8 406	5 818	2 588	9 959	2 876	1 235	1 641	7 083	45.8	–	54.2	–1.7	7.5
West Baton Rouge Parish	7 298	2 540	2 540	–	–	–	4 758	1 147	1 147	–	3 611	34.8	34.8	65.2	10.5	15.0
West Carroll Parish	4 831	–	–	–	–	–	4 831	1 406	871	535	3 425	–	–	100.0	–	–4.8
West Feliciana Parish	3 392	–	–	–	–	–	3 392	710	710	–	2 682	–	–	100.0	–	17.0
Winn Parish	7 006	2 523	–	2 523	–	2 523	4 483	395	–	395	4 088	36.0	–	64.0	–14.4	8.4
Maine	587 045	236 741	114 536	122 205	46 306	75 899	350 304	36 839	36 839	–	313 465	40.3	19.5	59.7	10.4	22.2
Androscoggin County	43 815	30 524	30 524	–	–	–	13 291	1 837	1 837	–	11 454	69.7	69.7	30.3	11.5	20.6
Aroostook County	38 421	13 866	–	13 866	3 660	10 206	24 555	2 904	2 904	–	21 651	36.1	–	63.9	–3.9	14.3
Cumberland County	109 890	62 975	54 098	8 877	5 914	2 963	46 915	4 455	4 455	–	42 460	57.3	49.2	42.7	17.6	22.7
Franklin County	17 280	1 644	–	1 644	–	1 644	15 636	1 755	1 755	–	13 881	9.5	–	90.5	30.2	23.6
Hancock County	30 396	4 599	–	4 599	–	4 599	25 797	–	–	–	25 797	15.1	–	84.9	–8.1	28.6
Kennebec County	51 648	25 487	–	25 487	16 580	8 907	26 161	2 269	2 269	–	23 892	49.3	–	50.7	5.7	22.5
Knox County	19 009	5 660	–	5 660	–	5 660	13 349	872	872	–	12 477	29.8	–	70.2	8.9	19.9
Lincoln County	17 538	–	–	–	–	–	17 538	2 919	2 919	–	14 619	–	–	100.0	–	17.1
Oxford County	29 689	3 996	–	3 996	–	3 996	25 693	3 907	3 907	–	21 786	13.5	–	86.5	–18.7	36.1
Penobscot County	61 359	31 566	24 433	7 133	–	7 133	29 793	3 150	3 150	–	26 643	51.4	39.8	48.6	9.7	20.9
Piscataquis County	13 194	1 288	–	1 288	–	1 288	11 906	2 417	2 417	–	9 489	9.8	–	90.2	5.7	25.2
Sagadahoc County	14 633	6 521	–	6 521	–	6 521	8 112	743	743	–	7 369	44.6	–	55.4	18.8	24.2
Somerset County	24 927	6 901	–	6 901	–	6 901	18 026	1 474	1 474	–	16 552	27.7	–	72.3	11.8	22.5
Waldo County	16 181	2 756	–	2 756	–	2 756	13 425	1 093	1 093	–	12 332	17.0	–	83.0	4.6	24.0
Washington County	19 124	1 306	–	1 306	–	1 306	17 818	2 264	2 264	–	15 554	6.8	–	93.2	–30.5	9.5
York County	79 941	37 652	5 481	32 171	20 152	12 019	42 289	4 780	4 780	–	37 509	47.1	6.9	52.9	16.2	23.0
Maryland	1 891 917	1 556 401	1 415 244	141 157	43 112	98 045	335 516	42 988	33 138	9 850	292 528	82.3	74.8	17.7	22.1	13.1
Allegany County	32 513	22 718	22 718	–	–	–	9 795	2 125	1 570	555	7 670	69.9	69.9	30.1	–3.6	17.5
Anne Arundel County	157 194	142 326	138 801	3 525	–	3 525	14 868	2 062	2 062	–	12 806	90.5	88.3	9.5	26.4	–9.4
Baltimore County	281 553	259 437	258 156	1 281	–	1 281	22 116	–	–	–	22 116	92.1	91.7	7.9	14.5	27.6
Calvert County	18 974	2 529	–	2 529	–	2 529	16 445	2 898	2 898	–	13 547	13.3	–	86.7	–	28.7
Caroline County	10 745	1 217	–	1 217	–	1 217	9 528	2 495	2 075	420	7 033	11.3	–	88.7	–	8.1
Carroll County	43 553	14 697	–	14 697	5 469	9 228	28 856	2 283	1 580	703	26 573	33.7	–	66.3	97.1	17.0
Cecil County	27 656	5 172	5 172	–	–	–	22 484	3 491	2 407	1 084	18 993	18.7	18.7	81.3	24.7	19.4
Charles County	34 487	20 734	–	20 734	14 813	5 921	13 753	1 764	1 749	15	11 989	60.1	–	39.9	105.7	8.8
Dorchester County	14 269	5 256	–	5 256	5 256	–	9 013	1 272	679	593	7 741	36.8	–	63.2	11.3	12.2
Frederick County	54 872	33 226	23 441	9 785	–	9 785	21 646	2 123	1 419	704	19 523	60.6	42.7	39.4	97.8	–5.4
Garrett County	14 119	–	–	–	–	–	14 119	2 666	1 531	1 135	11 453	–	–	100.0	–	15.4
Harford County	66 446	46 740	33 988	12 752	5 214	7 538	19 706	1 574	1 574	–	18 132	70.3	51.2	29.7	50.6	7.1
Howard County	72 583	62 724	62 724	–	–	–	9 859	–	–	–	9 859	86.4	86.4	13.6	85.5	13.6
Kent County	8 181	1 624	–	1 624	–	1 624	6 557	1 316	808	508	5 241	19.9	–	80.1	23.8	8.6
Montgomery County	295 723	284 198	278 555	5 643	–	5 643	11 525	161	–	161	11 364	96.1	94.2	3.9	37.3	25.0
Prince George's County	270 090	264 106	257 946	6 160	3 614	2 546	5 984	801	451	350	5 183	97.8	95.5	2.2	15.8	–28.1
Queen Anne's County	13 944	–	–	–	–	–	13 944	4 768	4 058	710	9 176	–	–	100.0	–	39.0
St. Mary's County	27 863	7 681	–	7 681	–	7 681	20 182	954	954	–	19 228	27.6	–	72.4	38.1	28.4
Somerset County	9 393	1 309	–	1 309	–	1 309	8 084	1 449	1 449	–	6 635	13.9	–	86.1	8.5	22.4
Talbot County	14 697	4 308	–	4 308	–	4 308	10 389	1 627	694	933	8 762	29.3	–	70.7	31.6	30.6
Washington County	47 448	30 037	30 037	–	–	–	17 411	2 750	2 094	656	14 661	63.3	63.3	36.7	13.8	8.9
Wicomico County	30 108	10 195	–	10 195	8 746	1 449	19 913	1 991	668	1 323	17 922	33.9	–	66.1	26.6	19.8
Worcester County	41 800	32 461	–	32 461	–	32 461	9 339	2 418	2 418	–	6 921	77.7	–	22.3	64.4	–7.7
Baltimore city	303 706	303 706	303 706	–	–	–	–	–	–	–	–	100.0	100.0	–	.3	–
Massachusetts	2 472 711	2 073 080	1 916 999	156 081	52 425	103 656	399 631	54 299	54 299	–	345 332	83.8	77.5	16.2	13.0	6.8
Barnstable County	135 192	79 912	43 953	35 959	–	35 959	55 280	18 860	18 860	–	36 420	59.1	32.5	40.9	120.0	–13.1
Berkshire County	64 324	37 124	23 909	13 215	7 230	5 985	27 200	2 149	2 149	–	25 051	57.7	37.2	42.3	2.1	18.9
Bristol County	201 235	171 591	171 591	–	–	–	29 644	346	346	–	29 298	85.3	85.3	14.7	16.6	.6
Dukes County	11 604	–	–	–	–	–	11 604	1 302	1 302	–	10 302	–	–	100.0	–	31.6
Essex County	271 977	248 279	230 245	18 034	12 265	5 769	23 698	1 759	1 759	–	21 939	91.3	84.7	8.7	11.4	10.3
Franklin County	30 394	9 916	–	9 916	6 233	3 683	20 478	2 900	2 900	–	17 578	32.6	–	67.4	3.8	18.5
Hampden County	180 025	162 864	158 520	4 344	–	4 344	17 161	2 541	2 541	–	14 620	90.5	88.1	9.5	8.1	3.8
Hampshire County	53 068	34 246	24 933	9 313	3 120	6 193	18 822	2 068	2 068	–	16 754	64.5	47.0	35.5	9.6	22.2
Middlesex County	543 796	505 203	502 332	2 871	–	2 871	38 593	4 202	4 202	–	34 391	92.9	92.4	7.1	10.7	5.8
Nantucket County	7 021	3 192	–	3 192	–	3 192	3 829	–	–	–	3 829	45.5	–	54.5	21.1	78.3
Norfolk County	236 816	224 334	222 784	1 550	–	1 550	12 482	746	746	–	11 736	94.7	94.1	5.3	13.1	–14.1
Plymouth County	168 555	103 106	84 647	18 459	–	18 459	65 449	8 491	8 491	–	56 958	61.2	50.2	38.8	12.9	9.2
Suffolk County	289 276	289 276	289 276	–	–	–	–	–	–	–	–	100.0	100.0	–	4.5	–
Worcester County	279 428	204 037	164 809	39 228	23 577	15 651	75 391	8 935	8 935	–	66 456	73.0	59.0	27.0	17.2	14.8

TIPSII [UPF] GPH21 CENSUS90 71583900 08/27/93 11:03 AM MACHINE: C DATA:CENSUS90*PH21TIPSDA00, 08/26/93 14:50:22 TAPE: NONE FRAME: 213
TSF:CENSUS90*92, 08/26/93 14:51:46 UTF:CENSUS90*93, 08/26/93 14:51:47 META:CENSUS90*PH21TABLES00, 08/26/93 15:23:55

Table 33. **Housing Units by Urban and Rural Residence: 1990**—Con.

[Portions of certain cities may be classified as rural (see "Extended City" in Appendix A). For information concerning historical counts, see "User Notes." For definitions of terms and meanings of symbols, see text]

State County	Total housing units	Urban: Total urban housing units	Urban: Inside urbanized area	Urban: Outside urbanized area: Total	Urban: Outside urbanized area: Place of 10,000 or more	Urban: Outside urbanized area: Place of 2,500 to 9,999	Rural: Total rural housing units	Rural: In place: Total	Rural: In place: Place of 1,000 to 2,499	Rural: In place: Place of less than 1,000	Rural: Other rural	Percent of total housing units: Urban: Total	Percent of total housing units: Urban: Inside urbanized area	Percent of total housing units: Rural	Percent change, 1980 to 1990: Urban	Percent change, 1980 to 1990: Rural
Michigan	3 847 926	2 610 833	2 307 868	302 965	98 642	204 323	1 237 093	155 514	110 237	45 277	1 081 579	67.9	60.0	32.1	7.1	7.3
Alcona County	10 414	–	–	–	–	–	10 414	509	–	509	9 905	–	–	100.0	–	11.1
Alger County	5 775	1 268	–	1 268	–	1 268	4 507	118	–	118	4 389	22.0	–	78.0	–1.2	19.1
Allegan County	36 395	8 995	2 832	6 163	–	6 163	27 400	2 314	1 081	1 233	25 086	24.7	7.8	75.3	40.8	7.6
Alpena County	14 431	5 002	–	5 002	5 002	–	9 429	540	540	–	8 889	34.7	–	65.3	2.6	3.6
Antrim County	13 145	–	–	–	–	–	13 145	2 684	2 038	646	10 461	–	–	100.0	–	21.9
Arenac County	8 891	–	–	–	–	–	8 891	1 774	641	1 133	7 117	–	–	100.0	–	15.5
Baraga County	4 684	–	–	–	–	–	4 684	1 556	1 556	–	3 128	–	–	100.0	–100.0	42.9
Barry County	20 887	2 618	–	2 618	–	2 618	18 269	1 660	1 337	323	16 609	12.5	–	87.5	4.4	9.8
Bay County	44 234	30 747	30 638	109	109	–	13 487	1 330	1 330	–	12 157	69.5	69.3	30.5	4.5	–3.5
Benzie County	8 557	–	–	–	–	–	8 557	2 120	850	1 270	6 437	–	–	100.0	–	14.0
Berrien County	69 532	36 286	32 019	4 267	–	4 267	33 246	8 978	7 659	1 319	24 268	52.2	46.0	47.8	–2.0	4.8
Branch County	18 449	3 987	–	3 987	–	3 987	14 462	2 489	2 372	117	11 973	21.6	–	78.4	3.6	2.2
Calhoun County	55 619	39 784	33 234	6 550	3 656	2 894	15 835	1 456	688	768	14 379	71.5	59.8	28.5	5.8	–4.8
Cass County	22 644	3 703	1 079	2 624	–	2 624	18 941	1 905	1 742	163	17 036	16.4	4.8	83.6	6.4	4.6
Charlevoix County	13 119	3 853	–	3 853	–	3 853	9 266	1 170	988	182	8 096	29.4	–	70.6	15.3	19.2
Cheboygan County	14 090	2 215	–	2 215	–	2 215	11 875	397	–	397	11 478	15.7	–	84.3	8.1	13.8
Chippewa County	18 023	6 013	–	6 013	6 013	–	12 010	292	–	292	11 718	33.4	–	66.6	4.7	12.6
Clare County	19 135	1 336	–	1 336	–	1 336	17 799	1 490	1 127	363	16 309	7.0	–	93.0	–5.9	3.9
Clinton County	20 959	6 127	1 910	4 217	–	4 217	14 832	1 894	570	1 324	12 938	29.2	9.1	70.8	11.6	14.3
Crawford County	8 727	–	–	–	–	–	8 727	797	797	–	7 930	–	–	100.0	–	16.5
Delta County	17 928	8 033	–	8 033	6 063	1 970	9 895	138	–	138	9 757	44.8	–	55.2	5.2	6.7
Dickinson County	12 902	7 277	–	7 277	–	7 277	5 625	428	428	–	5 197	56.4	–	43.6	4.0	32.3
Eaton County	35 517	19 592	11 348	8 244	–	8 244	15 925	2 713	2 021	692	13 212	55.2	32.0	44.8	16.0	8.8
Emmet County	14 731	2 804	–	2 804	–	2 804	11 927	1 889	941	948	10 038	19.0	–	81.0	7.6	20.5
Genesee County	170 808	138 812	133 746	5 066	–	5 066	31 996	3 256	2 427	829	28 740	81.3	78.3	18.7	7.4	–5.3
Gladwin County	14 885	1 185	–	1 185	–	1 185	13 700	539	539	–	13 161	8.0	–	92.0	–	1.4
Gogebic County	10 997	3 410	–	3 410	–	3 410	7 587	2 258	2 258	–	5 329	31.0	–	69.0	–40.7	73.9
Grand Traverse County	28 740	6 531	–	6 531	6 531	–	22 209	494	–	494	21 715	22.7	–	77.3	7.6	26.6
Gratiot County	14 699	6 059	–	6 059	–	6 059	8 640	909	555	354	7 731	41.2	–	58.8	2.9	3.0
Hillsdale County	18 547	3 175	–	3 175	–	3 175	15 372	2 795	1 918	877	12 577	17.1	–	82.9	9.7	8.2
Houghton County	17 296	4 129	–	4 129	–	4 129	13 167	3 230	2 183	1 047	9 937	23.9	–	76.1	–16.6	14.3
Huron County	19 755	1 473	–	1 473	–	1 473	18 282	5 166	2 422	2 744	13 116	7.5	–	92.5	16.2	10.2
Ingham County	108 542	95 293	91 562	3 731	–	3 731	13 249	1 880	1 739	141	11 369	87.8	84.4	12.2	10.3	.8
Ionia County	19 674	6 181	–	6 181	–	6 181	13 493	2 608	1 582	1 026	10 885	31.4	–	68.6	7.3	13.8
Iosco County	19 517	2 909	–	2 909	–	2 909	16 608	2 442	2 214	228	14 166	14.9	–	85.1	7.7	8.5
Iron County	9 039	–	–	–	–	–	9 039	3 632	3 238	394	5 407	–	–	100.0	–	16.8
Isabella County	19 950	7 074	–	7 074	7 071	3	12 876	1 118	562	556	11 758	35.5	–	64.5	9.8	9.8
Jackson County	57 979	30 646	30 646	–	–	–	27 333	3 144	1 677	1 467	24 189	52.9	52.9	47.1	3.9	4.2
Kalamazoo County	88 955	66 050	66 050	–	–	–	22 905	4 413	3 591	822	18 492	74.3	74.3	25.7	11.6	11.1
Kalkaska County	9 151	–	–	–	–	–	9 151	792	792	–	8 359	–	–	100.0	–	20.5
Kent County	192 698	162 668	157 174	5 494	–	5 494	30 030	949	–	949	29 081	84.4	81.6	15.6	18.7	6.1
Keweenaw County	2 257	–	–	–	–	–	2 257	125	–	125	2 132	–	–	100.0	–	5.0
Lake County	12 114	–	–	–	–	–	12 114	597	–	597	11 517	–	–	100.0	–	15.2
Lapeer County	26 445	4 331	–	4 331	–	4 331	22 114	2 855	1 870	985	19 259	16.4	–	83.6	67.9	8.2
Leelanau County	11 171	26	–	26	26	–	11 145	1 431	504	927	9 714	.2	–	99.8	–	22.8
Lenawee County	35 104	13 072	–	13 072	7 842	5 230	22 032	5 097	3 644	1 453	16 935	37.2	–	62.8	4.8	3.5
Livingston County	41 863	7 715	–	7 715	–	7 715	34 148	542	542	–	33 606	18.4	–	81.6	43.9	15.4
Luce County	3 594	–	–	–	–	–	3 594	805	805	–	2 789	–	–	100.0	–	.6
Mackinac County	9 254	1 226	–	1 226	–	1 226	8 028	741	–	741	7 287	13.2	–	86.8	8.1	23.7
Macomb County	274 843	263 986	260 942	3 044	–	3 044	10 857	1 665	1 665	–	9 192	96.0	94.9	4.0	17.2	–4.7
Manistee County	13 330	3 290	–	3 290	–	3 290	10 040	1 073	–	1 073	8 967	24.7	–	75.3	1.3	11.7
Marquette County	31 049	15 247	–	15 247	8 216	7 031	15 802	2 171	2 171	–	13 631	49.1	–	50.9	–2.2	5.8
Mason County	14 119	3 955	–	3 955	–	3 955	10 164	879	592	287	9 285	28.0	–	72.0	3.5	8.0
Mecosta County	17 274	3 548	–	3 548	3 548	–	13 726	689	–	689	13 037	20.5	–	79.5	5.6	12.9
Menominee County	12 509	4 334	–	4 334	–	4 334	8 175	764	–	764	7 411	34.6	–	65.4	2.3	11.9
Midland County	29 343	15 338	–	15 338	15 338	–	14 005	902	526	376	13 103	52.3	–	47.7	12.1	10.6
Missaukee County	7 112	–	–	–	–	–	7 112	766	–	766	6 346	–	–	100.0	–	16.3
Monroe County	48 312	22 334	7 375	14 959	8 840	6 119	25 978	3 467	3 124	343	22 511	46.2	15.3	53.8	20.3	–3.0
Montcalm County	22 817	3 389	–	3 389	–	3 389	19 428	3 006	2 560	446	16 422	14.9	–	85.1	4.3	10.1
Montmorency County	8 791	–	–	–	–	–	8 791	295	–	295	8 496	–	–	100.0	–	11.5
Muskegon County	61 962	44 716	41 952	2 764	–	2 764	17 246	2 605	1 960	645	14 641	72.2	67.7	27.8	5.7	8.1
Newaygo County	20 105	1 752	–	1 752	–	1 752	18 353	1 435	1 012	423	16 918	8.7	–	91.3	13.3	9.5
Oakland County	432 684	392 979	383 681	9 298	–	9 298	39 705	600	478	122	39 105	90.8	88.7	9.2	16.2	13.0
Oceana County	12 857	–	–	–	–	–	12 857	3 149	2 478	671	9 708	–	–	100.0	–	12.8
Ogemaw County	13 977	2 479	–	2 479	–	2 479	11 498	1 221	815	406	10 277	17.7	–	82.3	–	–11.4
Ontonagon County	5 332	–	–	–	–	–	5 332	950	950	–	4 382	–	–	100.0	–	5.8
Osceola County	11 444	–	–	–	–	–	11 444	2 497	1 779	718	8 947	–	–	100.0	–	15.3
Oscoda County	8 112	–	–	–	–	–	8 112	1 275	1 275	–	6 837	–	–	100.0	–	11.0
Otsego County	10 669	1 411	–	1 411	–	1 411	9 258	270	–	270	8 988	13.2	–	86.8	18.6	17.4
Ottawa County	66 624	41 988	31 247	10 741	5 218	5 523	24 636	–	–	–	24 636	63.0	46.9	37.0	75.6	–18.0

TIPSII [UPF] GPH21 CENSUS90 71583900 08/27/93 11:03 AM MACHINE: C DATA:CENSUS90*PH21TIPSDA00, 08/26/93 14:50:22 TAPE: NONE FRAME: 214
TSF:CENSUS90*92, 08/26/93 14:51:46 UTF:CENSUS90*93, 08/26/93 14:51:47 META:CENSUS90*PH21TABLES00, 08/26/93 15:23:55

Table 33. **Housing Units by Urban and Rural Residence: 1990**—Con.

[Portions of certain cities may be classified as rural (see "Extended City" in Appendix A). For information concerning historical counts, see "User Notes." For definitions of terms and meanings of symbols, see text]

State County	Total housing units	Urban: Total urban housing units	Urban: Inside urbanized area	Urban: Outside urbanized area: Total	Urban: Outside urbanized area: Place of 10,000 or more	Urban: Outside urbanized area: Place of 2,500 to 9,999	Rural: Total rural housing units	Rural: In place: Total	Rural: In place: Place of 1,000 to 2,499	Rural: In place: Place of less than 1,000	Rural: Other rural	Percent of total housing units: Urban: Total	Percent of total housing units: Urban: Inside urbanized area	Percent of total housing units: Rural	Percent change, 1980 to 1990: Urban	Percent change, 1980 to 1990: Rural
Michigan—Con.																
Presque Isle County	8 917	1 617	–	1 617	–	1 617	7 300	810	567	243	6 490	18.1	–	81.9	5.5	6.9
Roscommon County	19 881	2 764	–	2 764	–	2 764	17 117	4 009	3 536	473	13 108	13.9	–	86.1	–	–4.5
Saginaw County	81 931	59 166	56 220	2 946	–	2 946	22 765	3 819	2 928	891	18 946	72.2	68.6	27.8	6.4	–5.0
St. Clair County	57 494	33 607	28 546	5 061	–	5 061	23 887	2 302	2 203	99	21 585	58.5	49.7	41.5	19.6	.4
St. Joseph County	24 242	7 311	–	7 311	4 155	3 156	16 931	3 160	2 466	694	13 771	30.2	–	69.8	7.5	8.0
Sanilac County	19 465	–	–	–	–	–	19 465	5 572	3 539	2 033	13 893	–	–	100.0	–	5.3
Schoolcraft County	5 487	1 622	–	1 622	–	1 622	3 865	–	–	–	3 865	29.6	–	70.4	–.7	15.7
Shiawassee County	25 833	9 432	–	9 432	6 716	2 716	16 401	2 936	1 582	1 354	13 465	36.5	–	63.5	5.3	5.7
Tuscola County	21 231	2 832	–	2 832	–	2 832	18 399	3 314	2 365	949	15 085	13.3	–	86.7	.6	6.7
Van Buren County	31 530	4 209	–	4 209	–	4 209	27 321	5 007	4 025	982	22 314	13.3	–	86.7	5.1	10.2
Washtenaw County	111 256	87 758	81 801	5 957	–	5 957	23 498	1 478	1 351	127	22 020	78.9	73.5	21.1	12.2	17.7
Wayne County	832 710	823 866	823 866	–	–	–	8 844	–	–	–	8 844	98.9	98.9	1.1	–4.5	–26.9
Wexford County	12 862	4 298	–	4 298	4 298	–	8 564	969	522	447	7 595	33.4	–	66.6	4.9	14.5
Minnesota	1 848 445	1 242 545	965 196	277 349	143 811	133 538	605 900	176 414	89 152	87 262	429 486	67.2	52.2	32.8	19.0	6.6
Aitkin County	12 934	–	–	–	–	–	12 934	1 647	897	750	11 287	–	–	100.0	–	16.3
Anoka County	85 519	79 135	76 187	2 948	–	2 948	6 384	665	530	135	5 719	92.5	89.1	7.5	36.7	27.7
Becker County	15 563	3 375	–	3 375	–	3 375	12 188	1 261	485	776	10 927	21.7	–	78.3	–1.2	1.5
Beltrami County	14 670	4 412	–	4 412	4 412	–	10 258	1 629	322	1 307	8 629	30.1	–	69.9	12.3	11.9
Benton County	11 521	6 705	6 705	–	–	–	4 816	1 007	702	305	3 809	58.2	58.2	41.8	48.8	11.8
Big Stone County	3 192	–	–	–	–	–	3 192	1 973	1 091	882	1 219	–	–	100.0	–100.0	37.4
Blue Earth County	20 358	11 685	–	11 685	11 685	–	8 673	3 308	2 022	1 286	5 365	57.4	–	42.6	10.0	–1.0
Brown County	10 814	6 966	–	6 966	5 379	1 587	3 848	1 413	943	470	2 435	64.4	–	35.6	6.6	–2.2
Carlton County	12 342	4 261	–	4 261	4 261	–	8 081	1 950	592	1 358	6 131	34.5	–	65.5	–3.8	9.9
Carver County	17 449	10 955	5 048	5 907	4 432	1 475	6 494	2 919	1 914	1 005	3 575	62.8	28.9	37.2	71.0	5.1
Cass County	18 863	–	–	–	–	–	18 863	4 093	–	4 093	14 770	–	–	100.0	–	7.3
Chippewa County	5 755	2 880	–	2 880	–	2 880	2 875	1 078	596	482	1 797	50.0	–	50.0	–.7	–10.7
Chisago County	11 946	–	–	–	–	–	11 946	6 187	5 263	924	5 759	–	–	100.0	–	24.9
Clay County	18 546	12 625	12 625	–	–	–	5 921	2 891	1 861	1 030	3 030	68.1	68.1	31.9	8.8	–4.6
Clearwater County	4 008	–	–	–	–	–	4 008	1 161	664	497	2 847	–	–	100.0	–	4.8
Cook County	4 312	–	–	–	–	–	4 312	680	680	–	3 632	–	–	100.0	–	24.8
Cottonwood County	5 495	1 922	–	1 922	–	1 922	3 573	1 732	883	849	1 841	35.0	–	65.0	2.0	–8.8
Crow Wing County	29 916	6 716	–	6 716	5 483	1 233	23 200	8 084	4 252	3 832	15 116	22.4	–	77.6	15.1	16.9
Dakota County	102 707	97 836	92 236	5 600	5 600	–	4 871	549	–	549	4 322	95.3	89.8	4.7	56.7	9.7
Dodge County	5 771	1 310	–	1 310	–	1 310	4 461	2 168	1 273	895	2 293	22.7	–	77.3	18.6	.8
Douglas County	14 590	3 741	–	3 741	–	3 741	10 849	1 764	573	1 191	9 085	25.6	–	74.4	10.7	10.7
Faribault County	7 416	1 644	–	1 644	–	1 644	5 772	3 378	1 847	1 531	2 394	22.2	–	77.8	–42.5	13.4
Fillmore County	8 356	–	–	–	–	–	8 356	5 066	3 303	1 763	3 290	–	–	100.0	–100.0	13.5
Freeborn County	13 783	7 930	–	7 930	7 930	–	5 853	1 916	–	1 916	3 937	57.5	–	42.5	2.9	–4.2
Goodhue County	15 936	7 549	–	7 549	6 024	1 525	8 387	3 126	2 444	682	5 261	47.4	–	52.6	13.6	8.6
Grant County	3 178	–	–	–	–	–	3 178	1 626	580	1 046	1 552	–	–	100.0	–	–.4
Hennepin County	443 583	440 324	438 243	2 081	–	2 081	3 259	1 251	892	359	2 008	99.3	98.8	.7	16.9	18.0
Houston County	7 257	3 027	1 838	1 189	–	1 189	4 230	1 591	1 022	569	2 639	41.7	25.3	58.3	21.5	1.2
Hubbard County	10 042	1 429	–	1 429	–	1 429	8 613	516	–	516	8 097	14.2	–	85.8	2.3	11.8
Isanti County	9 693	1 950	–	1 950	–	1 950	7 743	943	943	–	6 800	20.1	–	79.9	48.6	9.7
Itasca County	22 494	3 380	–	3 380	–	3 380	19 114	3 402	1 469	1 933	15 712	15.0	–	85.0	3.2	6.5
Jackson County	5 121	1 613	–	1 613	–	1 613	3 508	1 303	775	528	2 205	31.5	–	68.5	.4	–10.5
Kanabec County	6 098	1 367	–	1 367	–	1 367	4 731	299	–	299	4 432	22.4	–	77.6	6.0	12.8
Kandiyohi County	16 669	6 985	–	6 985	6 985	–	9 684	2 420	921	1 499	7 264	41.9	–	58.1	16.4	6.4
Kittson County	2 865	–	–	–	–	–	2 865	1 653	607	1 046	1 212	–	–	100.0	–	–5.1
Koochiching County	7 825	3 306	–	3 306	–	3 306	4 519	958	–	958	3 561	42.2	–	57.8	–3.1	18.0
Lac qui Parle County	3 955	–	–	–	–	–	3 955	2 122	1 663	459	1 833	–	–	100.0	–	–7.4
Lake County	6 776	1 660	–	1 660	–	1 660	5 116	1 062	947	115	4 054	24.5	–	75.5	–38.4	49.9
Lake of the Woods County	3 050	–	–	–	–	–	3 050	654	531	123	2 396	–	–	100.0	–	12.6
Le Sueur County	9 785	1 996	–	1 996	–	1 996	7 789	3 435	2 625	810	4 354	20.4	–	79.6	6.6	2.0
Lincoln County	3 050	–	–	–	–	–	3 050	1 687	568	1 119	1 363	–	–	100.0	–	–7.5
Lyon County	9 675	4 692	–	4 692	4 692	–	4 983	2 870	1 553	1 317	2 113	48.5	–	51.5	18.1	–4.6
McLeod County	12 391	6 625	–	6 625	4 764	1 861	5 766	2 143	1 070	1 073	3 623	53.5	–	46.5	22.9	4.4
Mahnomen County	2 505	–	–	–	–	–	2 505	850	536	314	1 655	–	–	100.0	–	3.9
Marshall County	5 049	–	–	–	–	–	5 049	2 378	830	1 548	2 671	–	–	100.0	–	–3.9
Martin County	9 847	4 989	–	4 989	4 989	–	4 858	2 346	1 079	1 267	2 512	50.7	–	49.3	4.7	–3.2
Meeker County	9 139	2 519	–	2 519	–	2 519	6 620	1 729	488	1 241	4 891	27.6	–	72.4	5.5	7.6
Mille Lacs County	9 065	1 508	–	1 508	–	1 508	7 557	2 359	987	1 372	5 198	16.6	–	83.4	18.0	7.8
Morrison County	12 434	3 048	–	3 048	–	3 048	9 386	2 047	420	1 627	7 339	24.5	–	75.5	6.6	7.1
Mower County	15 831	9 798	–	9 798	9 798	–	6 033	2 274	–	2 274	3 759	61.9	–	38.1	3.6	–3.0
Murray County	4 611	–	–	–	–	–	4 611	2 246	1 581	665	2 365	–	–	100.0	–	–1.5
Nicollet County	9 963	6 802	–	6 802	3 933	2 869	3 161	663	–	663	2 498	68.3	–	31.7	11.6	10.4
Nobles County	8 094	4 141	–	4 141	–	4 141	3 953	1 797	515	1 282	2 156	51.2	–	48.8	1.2	–4.1
Norman County	3 648	–	–	–	–	–	3 648	2 043	881	1 162	1 605	–	–	100.0	–	–9.2
Olmsted County	41 603	31 661	29 959	1 702	–	1 702	9 942	2 131	1 703	428	7 811	76.1	72.0	23.9	25.4	9.3
Otter Tail County	29 295	5 390	–	5 390	5 385	5	23 905	4 878	1 777	3 101	19 027	18.4	–	81.6	9.4	8.5
Pennington County	5 682	3 630	–	3 630	–	3 630	2 052	186	–	186	1 866	63.9	–	36.1	–4.8	–5.4

TIPSII [UPF] GPH21 CENSUS90 71583900 08/27/93 11:03 AM MACHINE: C DATA:CENSUS90*PH211IPSDA00, 08/26/93 14:50:22 TAPE: NONE FRAME: 215
TSF:CENSUS90*92, 08/26/93 14:51:46 UTF:CENSUS90*93, 08/26/93 14:51:47 META:CENSUS90*PH211TABLES00, 08/26/93 15:23:55

Table 33. **Housing Units by Urban and Rural Residence: 1990**—Con.

[Portions of certain cities may be classified as rural (see "Extended City" in Appendix A). For information concerning historical counts, see "User Notes." For definitions of terms and meanings of symbols, see text]

State County	Total housing units	Urban: Total urban housing units	Urban: Inside urbanized area	Urban: Outside urbanized area: Total	Urban: Outside urbanized area: Place of 10,000 or more	Urban: Outside urbanized area: Place of 2,500 to 9,999	Rural: Total rural housing units	Rural: In place: Total	Rural: In place: Place of 1,000 to 2,499	Rural: In place: Place of less than 1,000	Rural: Other rural	Percent of total housing units: Urban: Total	Percent of total housing units: Urban: Inside urbanized area	Percent of total housing units: Rural	Percent change, 1980 to 1990: Urban	Percent change, 1980 to 1990: Rural
Minnesota—Con.																
Pine County	12 738	1 174	–	1 174	–	1 174	11 564	2 214	907	1 307	9 350	9.2	–	90.8	–	12.3
Pipestone County	4 387	2 055	–	2 055	–	2 055	2 332	1 158	460	698	1 174	46.8	–	53.2	–4.7	–6.0
Polk County	14 275	6 789	3 500	3 289	–	3 289	7 486	2 400	688	1 712	5 086	47.6	24.5	52.4	–1.3	–5.1
Pope County	5 836	1 237	–	1 237	–	1 237	4 599	1 248	566	682	3 351	21.2	–	78.8	12.8	.8
Ramsey County	201 016	200 828	200 828	–	–	–	188	–	–	–	188	99.9	99.9	.1	13.8	–57.6
Red Lake County	1 899	–	–	–	–	–	1 899	1 077	649	428	822	–	–	100.0	–	–7.0
Redwood County	7 144	2 128	–	2 128	–	2 128	5 016	2 603	–	2 603	2 413	29.8	–	70.2	2.4	–5.5
Renville County	7 442	1 156	–	1 156	–	1 156	6 286	3 510	2 239	1 271	2 776	15.5	–	84.5	3.3	–7.4
Rice County	17 520	10 851	–	10 851	10 851	–	6 669	1 022	445	577	5 647	61.9	–	38.1	14.1	8.3
Rock County	3 963	1 994	–	1 994	–	1 994	1 969	635	–	635	1 334	50.3	–	49.7	.9	–7.1
Roseau County	6 236	–	–	–	–	–	6 236	2 273	1 686	587	3 963	–	–	100.0	–	23.9
St. Louis County	95 403	60 318	39 591	20 727	7 325	13 402	35 085	6 058	4 146	1 912	29 027	63.2	41.5	36.8	–7.6	16.8
Scott County	20 302	14 691	7 598	7 093	3 935	3 158	5 611	166	–	166	5 445	72.4	37.4	27.6	50.5	26.7
Sherburne County	14 964	6 572	1 725	4 847	3 581	1 266	8 392	906	465	441	7 486	43.9	11.5	56.1	92.8	21.1
Sibley County	5 625	–	–	–	–	–	5 625	3 066	2 145	921	2 559	–	–	100.0	–	–.1
Stearns County	43 806	22 982	19 665	3 317	–	3 317	20 824	5 666	2 424	3 242	15 158	52.5	44.9	47.5	43.2	4.6
Steele County	11 840	7 578	–	7 578	7 578	–	4 262	1 315	785	530	2 947	64.0	–	36.0	7.8	.9
Stevens County	4 108	2 066	–	2 066	–	2 066	2 042	752	–	752	1 290	50.3	–	49.7	1.2	–6.4
Swift County	4 795	1 484	–	1 484	–	1 484	3 311	1 512	813	699	1 799	30.9	–	69.1	–5.7	–8.3
Todd County	11 234	2 413	–	2 413	–	2 413	8 821	1 574	33	1 541	7 247	21.5	–	78.5	3.5	5.5
Traverse County	2 220	–	–	–	–	–	2 220	1 298	827	471	922	–	–	100.0	–	–7.8
Wabasha County	8 205	2 827	–	2 827	–	2 827	5 378	2 054	1 024	1 030	3 324	34.5	–	65.5	60.2	–7.9
Wadena County	5 801	2 011	–	2 011	–	2 011	3 790	1 177	506	671	2 613	34.7	–	65.3	2.4	9.1
Waseca County	7 011	3 356	–	3 356	–	3 356	3 655	1 352	1 246	106	2 303	47.9	–	52.1	4.9	–.8
Washington County	51 648	40 978	29 431	11 547	5 107	6 440	10 670	2 064	1 096	968	8 606	79.3	57.0	20.7	43.3	24.2
Watonwan County	4 886	1 881	–	1 881	–	1 881	3 005	1 465	923	542	1 540	38.5	–	61.5	3.4	–4.0
Wilkin County	3 140	1 619	–	1 619	–	1 619	1 521	499	–	499	1 022	51.6	–	48.4	4.0	–12.0
Winona County	17 630	11 816	–	11 816	9 682	2 134	5 814	1 467	479	988	4 347	67.0	–	33.0	17.0	–9.2
Wright County	26 353	7 208	17	7 191	–	7 191	19 145	4 405	3 614	791	14 740	27.4	.1	72.6	159.2	.7
Yellow Medicine County	4 983	1 046	–	1 046	–	1 046	3 937	1 971	886	1 085	1 966	21.0	–	79.0	–5.6	–8.0
Mississippi	1 010 423	488 835	249 816	239 019	146 012	93 007	521 588	74 673	48 248	26 425	446 915	48.4	24.7	51.6	11.0	10.7
Adams County	14 715	8 660	–	8 660	8 660	–	6 055	–	–	–	6 055	58.9	–	41.1	–8.5	47.3
Alcorn County	13 704	5 732	–	5 732	5 732	–	7 972	222	–	222	7 750	41.8	–	58.2	–2.8	15.4
Amite County	5 695	–	–	–	–	–	5 695	1 026	665	361	4 669	–	–	100.0	–	7.9
Attala County	7 674	2 983	–	2 983	–	2 983	4 691	358	–	358	4 333	38.9	–	61.1	–1.1	1.9
Benton County	3 379	–	–	–	–	–	3 379	491	–	491	2 888	–	–	100.0	–	10.5
Bolivar County	14 514	6 922	–	6 922	5 138	1 784	7 592	3 260	1 484	1 776	4 332	47.7	–	52.3	–5.1	4.4
Calhoun County	6 260	–	–	–	–	–	6 260	2 673	1 692	981	3 587	–	–	100.0	–	3.7
Carroll County	3 948	–	–	–	–	–	3 948	719	–	719	3 229	–	–	100.0	–	10.2
Chickasaw County	6 997	2 914	–	2 914	–	2 914	4 083	330	–	330	3 753	41.6	–	58.4	8.3	11.7
Choctaw County	3 539	–	–	–	–	–	3 539	969	659	310	2 570	–	–	100.0	–	3.6
Claiborne County	4 099	–	–	–	–	–	4 099	851	851	–	3 248	–	–	100.0	–	–6.8
Clarke County	7 065	1 095	–	1 095	–	1 095	5 970	1 112	505	607	4 858	15.5	–	84.5	4.2	10.3
Clay County	7 737	3 397	–	3 397	–	3 397	4 340	–	–	–	4 340	43.9	–	56.1	1.4	9.7
Coahoma County	11 495	7 210	–	7 210	7 210	–	4 285	1 236	880	356	3 049	62.7	–	37.3	–4.0	–21.0
Copiah County	10 260	3 655	–	3 655	–	3 655	6 605	641	431	210	5 964	35.6	–	64.4	3.7	9.2
Covington County	6 535	989	–	989	–	989	5 546	519	–	519	5 027	15.1	–	84.9	–	–3.9
DeSoto County	24 472	12 902	10 255	2 647	–	2 647	11 570	731	699	32	10 839	52.7	41.9	47.3	65.6	23.7
Forrest County	27 740	21 375	21 375	–	–	–	6 365	–	–	–	6 365	77.1	77.1	22.9	5.7	32.8
Franklin County	3 555	–	–	–	–	–	3 555	900	–	900	2 655	–	–	100.0	–	4.3
George County	6 663	1 064	–	1 064	–	1 064	5 599	–	–	–	5 599	16.0	–	84.0	–	–2.2
Greene County	3 864	–	–	–	–	–	3 864	802	473	329	3 062	–	–	100.0	–	13.0
Grenada County	8 712	4 382	–	4 382	4 382	–	4 330	–	–	–	4 330	50.3	–	49.7	–6.8	45.4
Hancock County	16 561	10 901	6 888	4 013	–	4 013	5 660	1 423	1 423	–	4 237	65.8	41.6	34.2	99.0	–19.8
Harrison County	67 813	58 122	58 122	–	–	–	9 691	926	926	–	8 765	85.7	85.7	14.3	11.9	61.7
Hinds County	99 860	88 079	88 079	–	–	–	11 781	1 899	1 349	550	9 882	88.2	88.2	11.8	9.4	6.6
Holmes County	7 972	1 140	–	1 140	–	1 140	6 832	2 719	2 429	290	4 113	14.3	–	85.7	–46.1	20.4
Humphreys County	4 231	1 019	–	1 019	–	1 019	3 212	528	–	528	2 684	24.1	–	75.9	–15.1	–9.2
Issaquena County	698	–	–	–	–	–	698	120	–	120	578	–	–	100.0	–	–23.0
Itawamba County	8 116	1 340	–	1 340	–	1 340	6 776	412	–	412	6 364	16.5	–	83.5	13.8	4.9
Jackson County	45 542	36 663	34 295	2 368	–	2 368	8 879	1 695	1 695	–	7 184	80.5	75.3	19.5	10.9	–7.3
Jasper County	6 700	–	–	–	–	–	6 700	1 239	688	551	5 461	–	–	100.0	–	8.3
Jefferson County	3 167	–	–	–	–	–	3 167	685	685	–	2 482	–	–	100.0	–	1.1
Jefferson Davis County	5 336	–	–	–	–	–	5 336	758	652	106	4 578	–	–	100.0	–	8.8
Jones County	25 044	9 697	–	9 697	8 381	1 316	15 347	500	–	500	14 847	38.7	–	61.3	–7.0	13.7
Kemper County	4 151	–	–	–	–	–	4 151	700	465	235	3 451	–	–	100.0	–	16.7
Lafayette County	12 478	4 665	–	4 665	–	4 665	7 813	276	–	276	7 537	37.4	–	62.6	12.5	15.5
Lamar County	11 849	3 407	3 407	–	–	–	8 442	2 063	1 678	385	6 379	28.8	28.8	71.2	115.9	20.3
Lauderdale County	31 232	18 266	–	18 266	17 740	526	12 966	1 561	1 561	–	11 405	58.5	–	41.5	–4.1	29.3
Lawrence County	5 160	–	–	–	–	–	5 160	1 073	799	274	4 087	–	–	100.0	–	11.6
Leake County	7 614	1 578	–	1 578	–	1 578	6 036	455	–	455	5 581	20.7	–	79.3	16.5	5.3

TIPSII [UPF] GPH21 CENSUS90 71583900 08/27/93 11:03 AM MACHINE: C DATA:CENSUS90*PH211TIPSDA00, 08/26/93 14:50:22 TAPE: NONE FRAME: 216
TSF:CENSUS90*92, 08/26/93 14:51:46 UTF:CENSUS90*93, 08/26/93 14:51:47 META:CENSUS90*PH211TABLES00, 08/26/93 15:23:55

Table 33. **Housing Units by Urban and Rural Residence: 1990**—Con.

[Portions of certain cities may be classified as rural (see "Extended City" in Appendix A). For information concerning historical counts, see "User Notes." For definitions of terms and meanings of symbols, see text]

State County	Total housing units	Urban: Total urban housing units	Urban: Inside urbanized area	Urban: Outside urbanized area: Total	Urban: Outside urbanized area: Place of 10,000 or more	Urban: Outside urbanized area: Place of 2,500 to 9,999	Rural: Total rural housing units	Rural: In place: Total	Rural: In place: Place of 1,000 to 2,499	Rural: In place: Place of less than 1,000	Rural: Other rural	Percent of total housing units: Urban: Total	Percent of total housing units: Urban: Inside urbanized area	Percent of total housing units: Rural	Percent change, 1980 to 1990: Urban	Percent change, 1980 to 1990: Rural
Mississippi—Con.																
Lee County	25 971	13 928	–	13 928	12 142	1 786	12 043	2 520	2 220	300	9 523	53.6	–	46.4	39.4	5.8
Leflore County	13 799	7 597	–	7 597	7 597	–	6 202	1 262	835	427	4 940	55.1	–	44.9	–12.3	22.1
Lincoln County	12 133	4 196	–	4 196	4 196	–	7 937	–	–	–	7 937	34.6	–	65.4	4.2	13.3
Lowndes County	23 117	10 738	–	10 738	9 901	837	12 379	1 258	539	719	11 121	46.5	–	53.5	–.1	35.6
Madison County	20 761	13 153	9 561	3 592	3 592	–	7 608	540	540	–	7 068	63.4	46.1	36.6	87.5	9.0
Marion County	10 132	2 971	–	2 971	–	2 971	7 161	–	–	–	7 161	29.3	–	70.7	–1.8	11.2
Marshall County	10 984	2 421	–	2 421	–	2 421	8 563	599	–	599	7 964	22.0	–	78.0	4.2	20.4
Monroe County	14 285	5 664	–	5 664	–	5 664	8 621	1 090	510	580	7 531	39.6	–	60.4	2.8	11.4
Montgomery County	4 987	2 269	–	2 269	–	2 269	2 718	599	–	599	2 119	45.5	–	54.5	–.3	.3
Neshoba County	9 770	2 875	–	2 875	–	2 875	6 895	998	732	266	5 897	29.4	–	70.6	9.8	9.9
Newton County	8 095	1 505	–	1 505	–	1 505	6 590	1 665	1 038	627	4 925	18.6	–	81.4	4.9	4.1
Noxubee County	4 645	–	–	–	–	–	4 645	1 560	1 342	218	3 085	–	–	100.0	–	6.1
Oktibbeha County	13 861	7 776	–	7 776	7 776	–	6 085	307	–	307	5 778	56.1	–	43.9	31.6	3.5
Panola County	11 482	2 331	–	2 331	–	2 331	9 151	1 896	1 359	537	7 255	20.3	–	79.7	36.6	6.5
Pearl River County	15 793	5 247	–	5 247	4 322	925	10 546	3	3	–	10 543	33.2	–	66.8	10.6	31.9
Perry County	4 292	–	–	–	–	–	4 292	1 147	864	283	3 145	–	–	100.0	–	22.1
Pike County	14 995	4 969	–	4 969	4 969	–	10 026	1 797	1 580	217	8 229	33.1	–	66.9	–.5	19.7
Pontotoc County	9 001	1 972	–	1 972	–	1 972	7 029	891	–	891	6 138	21.9	–	78.1	3.6	12.6
Prentiss County	9 155	3 944	–	3 944	–	3 944	5 211	292	–	292	4 919	43.1	–	56.9	22.9	–9.2
Quitman County	3 880	–	–	–	–	–	3 880	1 706	1 137	569	2 174	–	–	100.0	–	–9.6
Rankin County	31 872	17 834	17 834	–	–	–	14 038	1 393	1 277	116	12 645	56.0	56.0	44.0	37.4	27.4
Scott County	9 488	3 149	–	3 149	–	3 149	6 339	274	–	274	6 065	33.2	–	66.8	2.7	8.2
Sharkey County	2 290	–	–	–	–	–	2 290	1 196	770	426	1 094	–	–	100.0	–100.0	34.2
Simpson County	9 374	1 433	–	1 433	–	1 433	7 941	1 271	1 000	271	6 670	15.3	–	84.7	–36.3	22.6
Smith County	5 850	–	–	–	–	–	5 850	1 355	1 102	253	4 495	–	–	100.0	–	2.4
Stone County	4 148	1 225	–	1 225	–	1 225	2 923	–	–	–	2 923	29.5	–	70.5	8.5	25.0
Sunflower County	10 167	4 991	–	4 991	3 883	1 108	5 176	2 275	1 990	285	2 901	49.1	–	50.9	5.0	–6.2
Tallahatchie County	5 492	–	–	–	–	–	5 492	1 814	1 358	456	3 678	–	–	100.0	–100.0	16.3
Tate County	7 474	1 637	–	1 637	–	1 637	5 837	539	539	–	5 298	21.9	–	78.1	8.6	19.4
Tippah County	7 846	2 183	–	2 183	–	2 183	5 663	743	–	743	4 920	27.8	–	72.2	31.4	3.6
Tishomingo County	8 455	1 461	–	1 461	–	1 461	6 994	1 416	690	726	5 578	17.3	–	82.7	10.7	6.7
Tunica County	2 990	–	–	–	–	–	2 990	915	915	–	2 075	–	–	100.0	–	–2.0
Union County	9 104	2 874	–	2 874	–	2 874	6 230	287	–	287	5 943	31.6	–	68.4	4.2	13.1
Walthall County	5 643	–	–	–	–	–	5 643	784	784	–	4 859	–	–	100.0	–	14.4
Warren County	19 512	9 250	–	9 250	9 250	–	10 262	–	–	–	10 262	47.4	–	52.6	–7.7	10.7
Washington County	24 567	19 947	–	19 947	16 492	3 455	4 620	547	352	195	4 073	81.2	–	18.8	14.2	–31.3
Wayne County	7 723	2 068	–	2 068	–	2 068	5 655	65	–	65	5 590	26.8	–	73.2	2.4	17.1
Webster County	4 326	–	–	–	–	–	4 326	1 458	902	556	2 868	–	–	100.0	–	10.4
Wilkinson County	4 242	–	–	–	–	–	4 242	1 284	1 181	103	2 958	–	–	100.0	–	12.5
Winston County	7 613	2 829	–	2 829	–	2 829	4 784	197	–	197	4 587	37.2	–	62.8	2.0	8.4
Yalobusha County	5 414	1 592	–	1 592	–	1 592	3 822	648	–	648	3 174	29.4	–	70.6	–4.9	–3.4
Yazoo County	9 549	4 649	–	4 649	4 649	–	4 900	210	–	210	4 690	48.7	–	51.3	6.5	–5.0
Missouri	2 199 129	1 499 258	1 189 230	310 028	129 191	180 837	699 871	173 072	87 710	85 362	526 799	68.2	54.1	31.8	12.2	7.1
Adair County	10 097	6 927	–	6 927	6 927	–	3 170	502	–	502	2 668	68.6	–	31.4	3.1	1.8
Andrew County	5 841	2 487	654	1 833	–	1 833	3 354	489	–	489	2 865	42.6	11.2	57.4	14.6	.4
Atchison County	3 298	–	–	–	–	–	3 298	2 133	1 616	517	1 165	–	–	100.0	–	–8.8
Audrain County	10 039	6 341	–	6 341	5 020	1 321	3 698	723	–	723	2 975	63.2	–	36.8	–3.1	–7.5
Barry County	12 908	2 066	–	2 066	–	2 066	10 842	2 828	1 080	1 748	8 014	16.0	–	84.0	8.8	16.9
Barton County	5 014	1 887	–	1 887	–	1 887	3 127	1 068	–	1 068	2 059	37.6	–	62.4	5.5	2.4
Bates County	6 782	1 916	–	1 916	–	1 916	4 866	2 027	1 423	604	2 839	28.3	–	71.7	–.3	–4.3
Benton County	10 280	–	–	–	–	–	10 280	1 856	1 396	460	8 424	–	–	100.0	–	23.5
Bollinger County	4 542	–	–	–	–	–	4 542	800	654	146	3 742	–	–	100.0	–	6.7
Boone County	44 695	31 683	30 182	1 501	–	1 501	13 012	1 559	576	983	11 453	70.9	67.5	29.1	24.3	9.0
Buchanan County	35 652	31 540	31 540	–	–	–	4 112	601	8	593	3 511	88.5	88.5	11.5	–2.0	2.7
Butler County	17 046	7 810	–	7 810	7 810	–	9 236	572	–	572	8 664	45.8	–	54.2	2.9	11.2
Caldwell County	3 649	–	–	–	–	–	3 649	2 043	763	1 280	1 606	–	–	100.0	–	–5.3
Callaway County	13 003	3 878	–	3 878	3 878	–	9 125	1 694	882	812	7 431	29.8	–	70.2	–16.3	28.6
Camden County	25 662	4 106	–	4 106	–	4 106	21 556	1 878	51	1 827	19 678	16.0	–	84.0	–	27.2
Cape Girardeau County	25 315	18 338	–	18 338	14 627	3 711	6 977	536	–	536	6 441	72.4	–	27.6	11.5	10.9
Carroll County	5 001	2 054	–	2 054	–	2 054	2 947	1 152	–	1 152	1 795	41.1	–	58.9	–5.3	–11.0
Carter County	2 693	–	–	–	–	–	2 693	768	–	768	1 925	–	–	100.0	–	18.8
Cass County	24 337	13 857	9 213	4 644	–	4 644	10 480	3 055	1 189	1 866	7 425	56.9	37.9	43.1	34.5	18.7
Cedar County	6 035	1 890	–	1 890	–	1 890	4 145	968	820	148	3 177	31.3	–	68.7	–.6	11.2
Chariton County	4 479	3	–	3	–	3	4 476	2 152	1 467	685	2 324	.1	–	99.9	–	–7.0
Christian County	12 812	3 548	–	3 548	–	3 548	9 264	1 113	–	1 113	8 151	27.7	–	72.3	60.8	44.3
Clark County	3 398	–	–	–	–	–	3 398	1 623	982	641	1 775	–	–	100.0	–	–2.8
Clay County	63 000	57 793	52 622	5 171	4 155	1 016	5 207	1 140	773	367	4 067	91.7	83.5	8.3	23.2	–3.9
Clinton County	6 559	1 679	–	1 679	–	1 679	4 880	2 298	2 044	254	2 582	25.6	–	74.4	–.7	10.1
Cole County	24 939	15 309	–	15 309	15 309	–	9 630	1 369	–	1 369	8 261	61.4	–	38.6	13.6	26.0
Cooper County	6 002	2 771	–	2 771	–	2 771	3 231	954	–	954	2 277	46.2	–	53.8	–2.8	7.1
Crawford County	9 030	1 589	–	1 589	–	1 589	7 441	1 372	1 197	175	6 069	17.6	–	82.4	304.3	–10.0

TIPSII [UPF] GPH21 CENSUS90 71583900 08/27/93 11:03 AM MACHINE: C DATA:CENSUS90*PH21TIPSDA00. 08/26/93 14:50:22 TAPE: NONE FRAME: 217
TSF:CENSUS90*92. 08/26/93 14:51:46 UTF:CENSUS90*93. 08/26/93 14:51:47 META:CENSUS90*PH21TABLES00. 08/26/93 15:23:55

Table 33. **Housing Units by Urban and Rural Residence: 1990**—Con.

[Portions of certain cities may be classified as rural (see "Extended City" in Appendix A). For information concerning historical counts, see "User Notes." For definitions of terms and meanings of symbols, see text]

State County	Total housing units	Urban: Total urban housing units	Urban: Inside urbanized area	Urban: Outside urbanized area: Total	Urban: Outside urbanized area: Place of 10,000 or more	Urban: Outside urbanized area: Place of 2,500 to 9,999	Rural: Total rural housing units	Rural: In place: Total	Rural: In place: Place of 1,000 to 2,499	Rural: In place: Place of less than 1,000	Rural: Other rural	Percent of total housing units: Urban: Total	Percent of total housing units: Urban: Inside urbanized area	Percent of total housing units: Rural	Percent change, 1980 to 1990: Urban	Percent change, 1980 to 1990: Rural
Missouri—Con.																
Dade County	3 543	–	–	–	–	–	3 543	1 536	1 172	364	2 007	–	–	100.0	–	1.9
Dallas County	5 484	–	–	–	–	–	5 484	1 417	1 167	250	4 067	–	–	100.0	–	8.2
Daviess County	3 613	–	–	–	–	–	3 613	1 753	876	877	1 860	–	–	100.0	–	–5.5
DeKalb County	3 358	463	–	463	–	463	2 895	1 356	480	876	1 539	13.8	–	86.2	34.6	–7.7
Dent County	6 115	2 125	–	2 125	–	2 125	3 990	71	–	71	3 919	34.8	–	65.2	–3.5	–3.1
Douglas County	5 105	1 383	–	1 383	–	1 383	3 722	–	–	–	3 722	27.1	–	72.9	9.0	9.8
Dunklin County	14 102	6 838	–	6 838	4 679	2 159	7 264	3 453	2 222	1 231	3 811	48.5	–	51.5	2.8	–11.0
Franklin County	32 451	12 950	–	12 950	4 338	8 612	19 501	2 270	1 424	846	17 231	39.9	–	60.1	24.8	13.7
Gasconade County	7 158	1 243	–	1 243	–	1 243	5 915	1 816	1 129	687	4 099	17.4	–	82.6	2.1	9.5
Gentry County	3 232	–	–	–	–	–	3 232	2 209	1 535	674	1 023	–	–	100.0	–	–9.6
Greene County	87 910	71 724	69 293	2 431	–	2 431	16 186	2 584	1 839	745	13 602	81.6	78.8	18.4	19.9	7.1
Grundy County	5 113	2 957	–	2 957	–	2 957	2 156	531	–	531	1 625	57.8	–	42.2	–11.3	–3.4
Harrison County	4 245	1 447	–	1 447	–	1 447	2 798	1 084	–	1 084	1 714	34.1	–	65.9	–10.2	–13.6
Henry County	9 317	5 293	–	5 293	–	5 293	4 024	1 105	–	1 105	2 919	56.8	–	43.2	3.9	7.0
Hickory County	5 482	–	–	–	–	–	5 482	893	–	893	4 589	–	–	100.0	–	15.8
Holt County	3 190	–	–	–	–	–	3 190	2 071	628	1 443	1 119	–	–	100.0	–	–14.0
Howard County	4 025	1 140	–	1 140	–	1 140	2 885	1 277	1 042	235	1 608	28.3	–	71.7	–5.8	–.1
Howell County	13 326	4 030	–	4 030	–	4 030	9 296	1 982	1 922	60	7 314	30.2	–	69.8	14.9	11.2
Iron County	4 700	–	–	–	–	–	4 700	1 846	685	1 161	2 854	–	–	100.0	–	7.1
Jackson County	280 729	272 581	269 895	2 686	–	2 686	8 148	2 760	2 389	371	5 388	97.1	96.1	2.9	7.3	–3.4
Jasper County	39 554	29 268	24 543	4 725	4 725	–	10 286	2 535	593	1 942	7 751	74.0	62.0	26.0	6.4	18.0
Jefferson County	63 423	35 237	26 505	8 732	–	8 732	28 186	3 528	3 135	393	24 658	55.6	41.8	44.4	57.4	–2.0
Johnson County	16 010	6 437	–	6 437	5 460	977	9 573	2 818	2 136	682	6 755	40.2	–	59.8	16.5	14.3
Knox County	2 254	–	–	–	–	–	2 254	1 155	680	475	1 099	–	–	100.0	–	–10.3
Laclede County	11 564	4 784	–	4 784	–	4 784	6 780	435	29	406	6 345	41.4	–	58.6	12.1	21.6
Lafayette County	12 820	5 644	–	5 644	–	5 644	7 176	2 500	931	1 569	4 676	44.0	–	56.0	6.0	9.7
Lawrence County	12 788	5 452	–	5 452	–	5 452	7 336	2 302	1 404	898	5 034	42.6	–	57.4	10.1	7.9
Lewis County	4 244	973	–	973	–	973	3 271	1 318	518	800	1 953	22.9	–	77.1	–	–25.3
Lincoln County	12 284	1 630	–	1 630	–	1 630	10 654	2 123	876	1 247	8 531	13.3	–	86.7	43.9	25.0
Linn County	6 566	3 728	–	3 728	–	3 728	2 838	1 108	–	1 108	1 730	56.8	–	43.2	–6.8	–9.5
Livingston County	6 294	3 878	–	3 878	–	3 878	2 416	458	–	458	1 958	61.6	–	38.4	–3.2	–10.5
McDonald County	7 327	–	–	–	–	–	7 327	2 497	1 700	797	4 830	–	–	100.0	–	14.4
Macon County	6 955	2 609	–	2 609	–	2 609	4 346	1 596	704	892	2 750	37.5	–	62.5	2.7	–7.0
Madison County	5 282	1 782	–	1 782	–	1 782	3 500	420	–	420	3 080	33.7	–	66.3	–2.0	9.4
Maries County	3 715	–	–	–	–	–	3 715	797	524	273	2 918	–	–	100.0	–	8.7
Marion County	12 026	9 420	–	9 420	7 784	1 636	2 606	–	–	–	2 606	78.3	–	21.7	.7	6.5
Mercer County	2 225	–	–	–	–	–	2 225	805	596	209	1 420	–	–	100.0	–	–9.6
Miller County	9 766	2 212	–	2 212	–	2 212	7 554	1 274	–	1 274	6 280	22.7	–	77.3	11.2	27.2
Mississippi County	5 757	3 359	–	3 359	–	3 359	2 398	683	–	683	1 715	58.3	–	41.7	–1.3	–8.9
Moniteau County	5 043	1 562	–	1 562	–	1 562	3 481	1 220	907	313	2 261	31.0	–	69.0	6.1	10.1
Monroe County	4 114	965	–	965	–	965	3 149	1 072	704	368	2 077	23.5	–	76.5	8.2	–1.6
Montgomery County	5 241	–	–	–	–	–	5 241	2 697	1 618	1 079	2 544	–	–	100.0	–	1.4
Morgan County	12 642	–	–	–	–	–	12 642	2 202	1 107	1 095	10 440	–	–	100.0	–	21.4
New Madrid County	8 557	3 046	–	3 046	335	2 711	5 511	3 190	1 526	1 664	2 321	35.6	–	64.4	3.9	–9.5
Newton County	18 384	6 726	2 649	4 077	–	4 077	11 658	2 470	1 702	768	9 188	36.6	14.4	63.4	11.6	16.3
Nodaway County	8 349	3 790	–	3 790	3 790	–	4 559	1 722	–	1 722	2 837	45.4	–	54.6	8.0	–8.9
Oregon County	4 484	–	–	–	–	–	4 484	1 498	1 031	467	2 986	–	–	100.0	–	–.3
Osage County	5 414	–	–	–	–	–	5 414	1 372	595	777	4 042	–	–	100.0	–	7.2
Ozark County	4 451	–	–	–	–	–	4 451	676	–	676	3 775	–	–	100.0	–	18.8
Pemiscot County	8 806	4 359	–	4 359	–	4 359	4 447	2 052	999	1 053	2 395	49.5	–	50.5	–9.4	–11.2
Perry County	6 867	2 879	–	2 879	–	2 879	3 988	264	–	264	3 724	41.9	–	58.1	–.2	11.8
Pettis County	15 443	9 349	–	9 349	9 314	35	6 094	1 010	–	1 010	5 084	60.5	–	39.5	–1.2	5.1
Phelps County	14 715	7 281	–	7 281	5 866	1 415	7 434	624	–	624	6 810	49.5	–	50.5	17.8	10.4
Pike County	7 128	3 136	–	3 136	–	3 136	3 992	860	–	860	3 132	44.0	–	56.0	–1.4	–5.2
Platte County	24 362	18 773	17 496	1 277	–	1 277	5 589	1 728	676	1 052	3 861	77.1	71.8	22.9	56.7	–6.3
Polk County	8 979	2 812	–	2 812	–	2 812	6 167	1 151	475	676	5 016	31.3	–	68.7	16.0	15.9
Pulaski County	13 838	4 295	–	4 295	2 870	1 425	9 543	2 986	2 986	–	6 557	31.0	–	69.0	2.3	24.5
Putnam County	2 590	–	–	–	–	–	2 590	1 227	1 048	179	1 363	–	–	100.0	–	–10.3
Ralls County	3 766	114	–	114	112	2	3 652	1 084	–	1 084	2 568	3.0	–	97.0	70.1	9.2
Randolph County	10 131	5 834	–	5 834	5 834	–	4 297	1 406	676	730	2 891	57.6	–	42.4	1.1	–1.5
Ray County	8 611	2 561	–	2 561	74	2 487	6 050	2 228	657	1 571	3 822	29.7	–	70.3	2.0	5.7
Reynolds County	3 537	–	–	–	–	–	3 537	643	–	643	2 894	–	–	100.0	–	2.6
Ripley County	5 597	–	–	–	–	–	5 597	1 216	905	311	4 381	–	–	100.0	–	4.9
St. Charles County	79 113	67 682	65 768	1 914	–	1 914	11 431	2 318	1 511	807	9 113	85.6	83.1	14.4	72.5	5.9
St. Clair County	4 645	–	–	–	–	–	4 645	1 679	625	1 054	2 966	–	–	100.0	–	11.6
Ste. Genevieve County	6 766	1 892	–	1 892	–	1 892	4 874	731	–	731	4 143	28.0	–	72.0	5.6	17.7
St. Francois County	20 321	9 493	–	9 493	4 128	5 365	10 828	2 890	2 195	695	7 938	46.7	–	53.3	15.9	17.5
St. Louis County	401 839	395 559	393 951	1 608	–	1 608	6 280	11	–	11	6 269	98.4	98.0	1.6	13.1	–25.7
Saline County	10 033	5 162	–	5 162	5 162	–	4 871	2 497	1 796	701	2 374	51.5	–	48.5	1.9	–6.8
Schuyler County	1 986	–	–	–	–	–	1 986	1 171	–	1 171	815	–	–	100.0	–	–5.7

TIPSII [UPF] GPH21 CENSUS90 71583900 08/27/93 11:03 AM MACHINE: C DATA:CENSUS90*PH21TIPSDA00, 08/26/93 14:50:22 TAPE: NONE FRAME: 218
TSF:CENSUS90*92, 08/26/93 14:51:46 UTF:CENSUS90*93, 08/26/93 14:51:47 META:CENSUS90*PH21TABLES00, 08/26/93 15:23:55

Table 33. **Housing Units by Urban and Rural Residence: 1990**—Con.

[Portions of certain cities may be classified as rural (see "Extended City" in Appendix A). For information concerning historical counts, see "User Notes." For definitions of terms and meanings of symbols, see text]

State County	Total housing units	Urban: Total urban housing units	Urban: Inside urbanized area	Urban: Outside urbanized area: Total	Urban: Outside urbanized area: Place of 10,000 or more	Urban: Outside urbanized area: Place of 2,500 to 9,999	Rural: Total rural housing units	Rural: In place: Total	Rural: In place: Place of 1,000 to 2,499	Rural: In place: Place of less than 1,000	Rural: Other rural	Percent of total housing units: Urban: Total	Percent of total housing units: Urban: Inside urbanized area	Percent of total housing units: Rural	Percent change, 1980 to 1990: Urban	Percent change, 1980 to 1990: Rural
Missouri—Con.																
Scotland County	2 302	–	–	–	–	–	2 302	1 262	1 057	205	1 040	–	–	100.0	–	–2.3
Scott County	15 881	10 126	–	10 126	6 994	3 132	5 755	2 149	982	1 167	3 606	63.8	–	36.2	10.5	–4.9
Shannon County	3 312	–	–	–	–	–	3 312	1 095	457	638	2 217	–	–	100.0	–	2.2
Shelby County	3 277	–	–	–	–	–	3 277	2 033	1 503	530	1 244	–	–	100.0	–	–9.5
Stoddard County	12 288	3 433	–	3 433	–	3 433	8 855	3 175	2 170	1 005	5 680	27.9	–	72.1	10.2	–.2
Stone County	11 294	–	–	–	–	–	11 294	2 211	1 412	799	9 083	–	–	100.0	–	27.7
Sullivan County	3 093	–	–	–	–	–	3 093	1 638	834	804	1 455	–	–	100.0	–	–11.7
Taney County	13 273	3 219	–	3 219	–	3 219	10 054	1 552	669	883	8 502	24.3	–	75.7	134.8	12.9
Texas County	9 525	2	–	2	–	2	9 523	3 075	2 652	423	6 448	–	–	100.0	–	9.4
Vernon County	8 181	3 742	–	3 742	–	3 742	4 439	863	–	863	3 576	45.7	–	54.3	–2.2	–1.6
Warren County	8 841	1 455	–	1 455	–	1 455	7 386	988	580	408	6 398	16.5	–	83.5	11.1	41.3
Washington County	8 075	1 189	–	1 189	–	1 189	6 886	415	–	415	6 471	14.7	–	85.3	9.4	14.3
Wayne County	6 406	–	–	–	–	–	6 406	1 538	1 019	519	4 868	–	–	100.0	–	13.1
Webster County	9 067	1 856	–	1 856	–	1 856	7 211	1 679	745	934	5 532	20.5	–	79.5	12.5	19.2
Worth County	1 269	–	–	–	–	–	1 269	737	–	737	532	–	–	100.0	–	–13.0
Wright County	7 214	1 988	–	1 988	–	1 988	5 226	1 128	634	494	4 098	27.6	–	72.4	8.9	7.2
St. Louis city	194 919	194 919	194 919	–	–	–	–	–	–	–	–	100.0	100.0	–	–3.6	–
Montana	361 155	183 597	89 816	93 781	47 998	45 783	177 558	43 286	23 925	19 361	134 272	50.8	24.9	49.2	7.1	13.0
Beaverhead County	4 128	1 804	–	1 804	–	1 804	2 324	170	–	170	2 154	43.7	–	56.3	6.3	13.7
Big Horn County	4 304	1 303	–	1 303	–	1 303	3 001	995	361	634	2 006	30.3	–	69.7	–4.2	19.7
Blaine County	2 930	–	–	–	–	–	2 930	1 461	801	660	1 469	–	–	100.0	–	13.4
Broadwater County	1 593	–	–	–	–	–	1 593	749	749	–	844	–	–	100.0	–	9.9
Carbon County	4 828	–	–	–	–	–	4 828	2 101	1 248	853	2 727	–	–	100.0	–	10.7
Carter County	816	–	–	–	–	–	816	294	–	294	522	–	–	100.0	–	2.6
Cascade County	33 063	26 713	26 713	–	–	–	6 350	1 235	482	753	5 115	80.8	80.8	19.2	–.4	17.8
Chouteau County	2 668	–	–	–	–	–	2 668	1 248	745	503	1 420	–	–	100.0	–	–.8
Custer County	5 405	4 006	–	4 006	–	4 006	1 399	21	–	21	1 378	74.1	–	25.9	–4.0	7.7
Daniels County	1 220	–	–	–	–	–	1 220	683	636	47	537	–	–	100.0	–	–6.4
Dawson County	4 487	2 391	–	2 391	–	2 391	2 096	177	–	177	1 919	53.3	–	46.7	–3.5	–2.9
Deer Lodge County	4 830	3 599	–	3 599	3 599	–	1 231	–	–	–	1 231	74.5	–	25.5	–30.8	–
Fallon County	1 525	–	–	–	–	–	1 525	1 029	944	85	496	–	–	100.0	–	.4
Fergus County	5 732	2 867	–	2 867	–	2 867	2 865	466	–	466	2 399	50.0	–	50.0	–2.5	16.9
Flathead County	26 979	10 658	–	10 658	5 537	5 121	16 321	–	–	–	16 321	39.5	–	60.5	18.2	21.2
Gallatin County	21 350	10 407	–	10 407	9 117	1 290	10 943	1 641	966	675	9 302	48.7	–	51.3	30.6	18.9
Garfield County	924	–	–	–	–	–	924	258	–	258	666	–	–	100.0	–	6.5
Glacier County	4 797	1 532	–	1 532	–	1 532	3 265	1 673	1 399	274	1 592	31.9	–	68.1	–2.9	34.6
Golden Valley County	432	–	–	–	–	–	432	213	–	213	219	–	–	100.0	–	–8.5
Granite County	1 924	–	–	–	–	–	1 924	641	–	641	1 283	–	–	100.0	–	17.7
Hill County	7 345	4 346	–	4 346	4 346	–	2 999	579	491	88	2 420	59.2	–	40.8	–2.0	8.6
Jefferson County	3 302	–	–	–	–	–	3 302	1 023	1 023	–	2 279	–	–	100.0	–	15.2
Judith Basin County	1 346	–	–	–	–	–	1 346	388	–	388	958	–	–	100.0	–	–1.0
Lake County	10 972	1 565	–	1 565	–	1 565	9 407	2 470	1 211	1 259	6 937	14.3	–	85.7	16.5	22.2
Lewis and Clark County	21 412	14 977	–	14 977	11 053	3 924	6 435	2 347	2 347	–	4 088	69.9	–	30.1	46.2	–22.7
Liberty County	1 007	–	–	–	–	–	1 007	470	–	470	537	–	–	100.0	–	–12.7
Lincoln County	8 002	1 141	–	1 141	–	1 141	6 861	960	491	469	5 901	14.3	–	85.7	2.4	16.2
McCone County	1 161	–	–	–	–	–	1 161	399	–	399	762	–	–	100.0	–	3.6
Madison County	3 902	–	–	–	–	–	3 902	1 095	–	1 095	2 807	–	–	100.0	–	42.4
Meagher County	1 259	–	–	–	–	–	1 259	512	–	512	747	–	–	100.0	–	4.8
Mineral County	1 635	–	–	–	–	–	1 635	531	–	531	1 104	–	–	100.0	–	–.7
Missoula County	33 466	25 341	24 388	953	–	953	8 125	705	705	–	7 420	75.7	72.9	24.3	7.5	16.6
Musselshell County	2 183	–	–	–	–	–	2 183	1 094	1 006	88	1 089	–	–	100.0	–	7.1
Park County	6 926	3 137	–	3 137	–	3 137	3 789	130	–	130	3 659	45.3	–	54.7	.5	33.1
Petroleum County	293	–	–	–	–	–	293	114	–	114	179	–	–	100.0	–	–4.2
Phillips County	2 765	–	–	–	–	–	2 765	1 362	1 144	218	1 403	–	–	100.0	–	10.0
Pondera County	2 618	1 257	–	1 257	–	1 257	1 361	402	–	402	959	48.0	–	52.0	–2.9	–3.3
Powder River County	1 096	–	–	–	–	–	1 096	304	–	304	792	–	–	100.0	–	–2.4
Powell County	2 835	1 592	–	1 592	–	1 592	1 243	–	–	–	1 243	56.2	–	43.8	–4.9	7.5
Prairie County	749	–	–	–	–	–	749	414	–	414	335	–	–	100.0	–	–7.3
Ravalli County	11 099	1 476	–	1 476	–	1 476	9 623	937	512	425	8 686	13.3	–	86.7	7.6	24.0
Richland County	4 825	2 363	–	2 363	–	2 363	2 462	441	–	441	2 021	49.0	–	51.0	2.6	3.1
Roosevelt County	4 265	1 236	–	1 236	–	1 236	3 029	1 089	–	1 089	1 940	29.0	–	71.0	–1.3	18.5
Rosebud County	4 251	1 178	–	1 178	–	1 178	3 073	1 756	1 600	156	1 317	27.7	–	72.3	11.9	12.4
Sanders County	4 335	–	–	–	–	–	4 335	1 435	582	853	2 900	–	–	100.0	–	12.8
Sheridan County	2 417	–	–	–	–	–	2 417	1 483	1 100	383	934	–	–	100.0	–	–
Silver Bow County	15 474	14 346	–	14 346	14 346	–	1 128	294	–	294	834	92.7	–	7.3	–8.6	195.3
Stillwater County	3 291	–	–	–	–	–	3 291	1 164	1 164	–	2 127	–	–	100.0	–	22.8
Sweet Grass County	1 639	–	–	–	–	–	1 639	771	771	–	868	–	–	100.0	–	10.8
Teton County	2 725	–	–	–	–	–	2 725	1 348	858	490	1 377	–	–	100.0	–	–.8

TIPSII [UPF] GPH21 CENSUS90 71583900 08/27/93 11:03 AM MACHINE: C DATA:CENSUS90*PH21TIPSDA00. 08/26/93 14:50:22 TAPE: NONE FRAME: 219
TSF:CENSUS90*92. 08/26/93 14:51:46 UTF:CENSUS90*93. 08/26/93 14:51:47 META:CENSUS90*PH21TABLES00. 08/26/93 15:23:55

Table 33. Housing Units by Urban and Rural Residence: 1990—Con.

[Portions of certain cities may be classified as rural (see "Extended City" in Appendix A). For information concerning historical counts, see "User Notes." For definitions of terms and meanings of symbols, see text]

State County	Total housing units	Urban: Total urban housing units	Urban: Inside urbanized area	Urban: Outside urbanized area: Total	Urban: Outside urbanized area: Place of 10,000 or more	Urban: Outside urbanized area: Place of 2,500 to 9,999	Rural: Total rural housing units	Rural: In place: Total	Rural: In place: Place of 1,000 to 2,499	Rural: In place: Place of less than 1,000	Rural: Other rural	Percent of total housing units: Urban: Total	Percent of total housing units: Urban: Inside urbanized area	Percent of total housing units: Rural	Percent change, 1980 to 1990: Urban	Percent change, 1980 to 1990: Rural
Montana—Con.																
Toole County	2 354	1 302	–	1 302	–	1 302	1 052	310	–	310	742	55.3	–	44.7	–4.8	–1.2
Treasure County	448	–	–	–	–	–	448	180	–	180	268	–	–	100.0	–	–3.0
Valley County	5 304	1 749	–	1 749	–	1 749	3 555	688	–	688	2 867	33.0	–	67.0	–12.0	–1.9
Wheatland County	1 129	–	–	–	–	–	1 129	658	589	69	471	–	–	100.0	–	–1.0
Wibaux County	563	–	–	–	–	–	563	316	–	316	247	–	–	100.0	–	–17.2
Yellowstone County	48 781	41 311	38 715	2 596	–	2 596	7 470	62	–	62	7 408	84.7	79.4	15.3	13.6	16.8
Yellowstone National Park	46	–	–	–	–	–	46	–	–	–	46	–	–	100.0	–	–70.1
Nebraska	660 621	428 627	278 693	149 934	83 057	66 877	231 994	105 724	43 563	62 161	126 270	64.9	42.2	35.1	9.9	–1.3
Adams County	12 491	9 846	–	9 846	9 846	–	2 645	906	–	906	1 739	78.8	–	21.2	–.9	–2.6
Antelope County	3 478	–	–	–	–	–	3 478	1 983	771	1 212	1 495	–	–	100.0	–	–5.7
Arthur County	242	–	–	–	–	–	242	81	–	81	161	–	–	100.0	–	3.9
Banner County	366	–	–	–	–	–	366	–	–	–	366	–	–	100.0	–	–10.7
Blaine County	381	–	–	–	–	–	381	132	–	132	249	–	–	100.0	–	3.5
Boone County	2 878	–	–	–	–	–	2 878	1 642	867	775	1 236	–	–	100.0	–	–6.1
Box Butte County	5 534	4 108	–	4 108	–	4 108	1 426	403	–	403	1 023	74.2	–	25.8	2.8	–8.0
Boyd County	1 538	–	–	–	–	–	1 538	812	–	812	726	–	–	100.0	–	5.6
Brown County	1 950	–	–	–	–	–	1 950	1 252	963	289	698	–	–	100.0	–	–2.3
Buffalo County	14 538	9 372	–	9 372	9 372	–	5 166	2 405	1 211	1 194	2 761	64.5	–	35.5	16.0	–3.7
Burt County	3 740	–	–	–	–	–	3 740	2 398	1 924	474	1 342	–	–	100.0	–	–1.7
Butler County	3 801	1 142	–	1 142	–	1 142	2 659	1 040	–	1 040	1 619	30.0	–	70.0	6.8	–3.0
Cass County	8 951	2 495	–	2 495	–	2 495	6 456	2 725	812	1 913	3 731	27.9	–	72.1	4.5	8.8
Cedar County	4 149	–	–	–	–	–	4 149	2 164	659	1 505	1 985	–	–	100.0	–	1.3
Chase County	2 011	–	–	–	–	–	2 011	1 241	870	371	770	–	–	100.0	–	–4.2
Cherry County	3 023	1 332	–	1 332	–	1 332	1 691	303	–	303	1 388	44.1	–	55.9	3.3	1.1
Cheyenne County	4 345	2 741	–	2 741	–	2 741	1 604	589	–	589	1 015	63.1	–	36.9	3.9	–12.6
Clay County	3 173	–	–	–	–	–	3 173	2 316	610	1 706	857	–	–	100.0	–	–5.4
Colfax County	3 971	1 729	–	1 729	–	1 729	2 242	985	–	985	1 257	43.5	–	56.5	–1.1	–2.3
Cuming County	4 132	1 388	–	1 388	–	1 388	2 744	1 110	572	538	1 634	33.6	–	66.4	–2.4	–5.4
Custer County	5 728	1 714	–	1 714	–	1 714	4 014	1 921	–	1 921	2 093	29.9	–	70.1	–	–10.1
Dakota County	6 486	4 229	4 229	–	–	–	2 257	1 020	510	510	1 237	65.2	65.2	34.8	6.6	4.4
Dawes County	3 909	2 333	–	2 333	–	2 333	1 576	603	576	27	973	59.7	–	40.3	.4	–4.0
Dawson County	9 021	5 973	–	5 973	–	5 973	3 048	509	–	509	2 539	66.2	–	33.8	–1.9	–7.0
Deuel County	1 075	–	–	–	–	–	1 075	711	–	711	364	–	–	100.0	–	–3.8
Dixon County	2 613	–	–	–	–	–	2 613	1 545	450	1 095	1 068	–	–	100.0	–	–8.3
Dodge County	14 601	9 850	–	9 850	9 850	–	4 751	2 148	507	1 641	2 603	67.5	–	32.5	3.2	1.1
Douglas County	172 335	165 494	164 707	787	–	787	6 841	1 773	1 265	508	5 068	96.0	95.6	4.0	11.3	–.9
Dundy County	1 326	–	–	–	–	–	1 326	739	621	118	587	–	–	100.0	–	–7.8
Fillmore County	3 102	–	–	–	–	–	3 102	2 197	1 049	1 148	905	–	–	100.0	–	–5.3
Franklin County	1 950	–	–	–	–	–	1 950	1 323	576	747	627	–	–	100.0	–	–5.1
Frontier County	1 565	–	–	–	–	–	1 565	809	–	809	756	–	–	100.0	–	–12.6
Furnas County	2 905	–	–	–	–	–	2 905	2 172	1 053	1 119	733	–	–	100.0	–	–5.7
Gage County	9 735	5 532	–	5 532	5 532	–	4 203	1 926	792	1 134	2 277	56.8	–	43.2	–1.4	–2.3
Garden County	1 343	–	–	–	–	–	1 343	711	–	711	632	–	–	100.0	–	–4.1
Garfield County	1 021	–	–	–	–	–	1 021	627	627	–	394	–	–	100.0	–	–5.0
Gosper County	1 212	–	–	–	–	–	1 212	313	–	313	899	–	–	100.0	–	–3.0
Grant County	425	–	–	–	–	–	425	112	–	112	313	–	–	100.0	–	–1.2
Greeley County	1 284	–	–	–	–	–	1 284	785	–	785	499	–	–	100.0	–	–9.8
Hall County	19 528	15 855	–	15 855	15 855	–	3 673	1 257	454	803	2 416	81.2	–	18.8	15.6	–27.3
Hamilton County	3 589	1 588	–	1 588	–	1 588	2 001	637	–	637	1 364	44.2	–	55.8	5.2	–4.3
Harlan County	2 409	–	–	–	–	–	2 409	1 390	612	778	1 019	–	–	100.0	–	13.2
Hayes County	583	–	–	–	–	–	583	191	–	191	392	–	–	100.0	–	–13.1
Hitchcock County	1 873	–	–	–	–	–	1 873	1 133	–	1 133	740	–	–	100.0	–	7.6
Holt County	5 472	1 717	–	1 717	–	1 717	3 755	1 565	673	892	2 190	31.4	–	68.6	4.3	–.3
Hooker County	433	–	–	–	–	–	433	309	–	309	124	–	–	100.0	–	–3.6
Howard County	2 598	–	–	–	–	–	2 598	1 374	921	453	1 224	–	–	100.0	–	–2.4
Jefferson County	4 082	2 216	–	2 216	–	2 216	1 866	722	–	722	1 144	54.3	–	45.7	–3.6	–5.4
Johnson County	2 153	–	–	–	–	–	2 153	1 296	817	479	857	–	–	100.0	–	–2.2
Kearney County	2 756	1 236	–	1 236	–	1 236	1 520	483	–	483	1 037	44.8	–	55.2	–1.9	–2.9
Keith County	4 938	2 276	–	2 276	–	2 276	2 662	432	–	432	2 230	46.1	–	53.9	–2.1	8.3
Keya Paha County	584	–	–	–	–	–	584	177	–	177	407	–	–	100.0	–	3.2
Kimball County	1 967	1 229	–	1 229	–	1 229	738	190	–	190	548	62.5	–	37.5	–3.2	–3.3
Knox County	4 799	–	–	–	–	–	4 799	2 668	1 203	1 465	2 131	–	–	100.0	–	–.1
Lancaster County	86 734	79 226	79 226	–	–	–	7 508	1 962	1 013	949	5 546	91.3	91.3	8.7	13.8	11.2
Lincoln County	14 210	9 827	–	9 827	9 827	–	4 383	1 189	459	730	3 194	69.2	–	30.8	–	–11.2
Logan County	387	–	–	–	–	–	387	171	–	171	216	–	–	100.0	–	–3.7
Loup County	399	–	–	–	–	–	399	117	–	117	282	–	–	100.0	–	8.7
McPherson County	257	–	–	–	–	–	257	–	–	–	257	–	–	100.0	–	–2.7
Madison County	13 069	8 877	–	8 877	8 877	–	4 192	2 021	800	1 221	2 171	67.9	–	32.1	11.3	–3.7

TIPSII [UPF] GPH21 CENSUS90 71583900 08/27/93 11:03 AM MACHINE: C DATA:CENSUS90*PH21TIPSDA00. 08/26/93 14:50:22 TAPE: NONE FRAME: 220
TSF:CENSUS90*92. 08/26/93 14:51:46 UTF:CENSUS90*93. 08/26/93 14:51:47 META:CENSUS90*PH21TABLES00. 08/26/93 15:23:55

Table 33. **Housing Units by Urban and Rural Residence: 1990**—Con.

[Portions of certain cities may be classified as rural (see "Extended City" in Appendix A). For information concerning historical counts, see "User Notes." For definitions of terms and meanings of symbols, see text]

State County	Total housing units	Urban: Total urban housing units	Urban: Inside urbanized area	Urban: Outside urbanized area: Total	Urban: Outside urbanized area: Place of 10,000 or more	Urban: Outside urbanized area: Place of 2,500 to 9,999	Rural: Total rural housing units	Rural: In place: Total	Rural: In place: Place of 1,000 to 2,499	Rural: In place: Place of less than 1,000	Rural: Other rural	Percent of total housing units: Urban: Total	Percent of total housing units: Urban: Inside urbanized area	Percent of total housing units: Rural	Percent change, 1980 to 1990: Urban	Percent change, 1980 to 1990: Rural
Nebraska—Con.																
Merrick County	3 533	1 230	–	1 230	–	1 230	2 303	917	–	917	1 386	34.8	–	65.2	–.2	–2.9
Morrill County	2 530	–	–	–	–	–	2 530	1 359	1 273	86	1 171	–	–	100.0	–	–2.4
Nance County	1 807	–	–	–	–	–	1 807	1 191	1 100	91	616	–	–	100.0	–	–8.6
Nemaha County	3 432	1 555	–	1 555	–	1 555	1 877	822	334	488	1 055	45.3	–	54.7	–2.1	–1.7
Nuckolls County	2 699	–	–	–	–	–	2 699	1 926	1 190	736	773	–	–	100.0	–100.0	52.7
Otoe County	6 137	2 955	–	2 955	–	2 955	3 182	1 525	740	785	1 657	48.2	–	51.8	–2.1	–3.7
Pawnee County	1 674	–	–	–	–	–	1 674	964	574	390	710	–	–	100.0	–	–6.9
Perkins County	1 537	–	–	–	–	–	1 537	895	585	310	642	–	–	100.0	–	–1.4
Phelps County	4 084	2 526	–	2 526	–	2 526	1 558	613	–	613	945	61.9	–	38.1	2.6	–3.8
Pierce County	3 177	–	–	–	–	–	3 177	1 851	1 326	525	1 326	–	–	100.0	–	–1.9
Platte County	11 716	7 812	–	7 812	7 812	–	3 904	1 002	–	1 002	2 902	66.7	–	33.3	15.1	–5.9
Polk County	2 742	–	–	–	–	–	2 742	1 479	564	915	1 263	–	–	100.0	–	6.5
Red Willow County	5 279	3 670	–	3 670	–	3 670	1 609	636	–	636	973	69.5	–	30.5	2.1	–6.1
Richardson County	4 704	2 314	–	2 314	–	2 314	2 390	1 147	522	625	1 243	49.2	–	50.8	–2.8	–5.8
Rock County	1 001	–	–	–	–	–	1 001	513	–	513	488	–	–	100.0	–	–3.8
Saline County	5 299	1 865	–	1 865	–	1 865	3 434	1 996	1 202	794	1 438	35.2	–	64.8	3.0	–4.1
Sarpy County	35 994	30 531	30 531	–	–	–	5 463	1 256	1 256	–	4 207	84.8	84.8	15.2	33.1	14.9
Saunders County	7 594	1 570	–	1 570	–	1 570	6 024	2 650	882	1 768	3 374	20.7	–	79.3	1.0	–.2
Scotts Bluff County	15 514	9 253	–	9 253	6 086	3 167	6 261	2 240	796	1 444	4 021	59.6	–	40.4	5.8	–4.8
Seward County	5 908	2 151	–	2 151	–	2 151	3 757	1 732	677	1 055	2 025	36.4	–	63.6	5.5	2.8
Sheridan County	3 211	–	–	–	–	–	3 211	1 822	1 456	366	1 389	–	–	100.0	–	1.1
Sherman County	1 874	–	–	–	–	–	1 874	935	578	357	939	–	–	100.0	–	3.3
Sioux County	869	–	–	–	–	–	869	192	–	192	677	–	–	100.0	–	5.8
Stanton County	2 355	–	–	–	–	–	2 355	825	639	186	1 530	–	–	100.0	–	2.9
Thayer County	3 017	–	–	–	–	–	3 017	2 130	782	1 348	887	–	–	100.0	–	–5.2
Thomas County	404	–	–	–	–	–	404	216	–	216	188	–	–	100.0	–	–5.2
Thurston County	2 548	–	–	–	–	–	2 548	1 510	540	970	1 038	–	–	100.0	–	–.9
Valley County	2 469	–	–	–	–	–	2 469	1 640	1 169	471	829	–	–	100.0	–100.0	82.1
Washington County	6 378	2 717	–	2 717	–	2 717	3 661	999	468	531	2 662	42.6	–	57.4	11.4	12.7
Wayne County	3 517	1 830	–	1 830	–	1 830	1 687	468	35	433	1 219	52.0	–	48.0	–.4	–2.7
Webster County	2 048	–	–	–	–	–	2 048	1 328	638	690	720	–	–	100.0	–	–7.1
Wheeler County	561	–	–	–	–	–	561	133	–	133	428	–	–	100.0	–	3.5
York County	5 861	3 323	–	3 323	–	3 323	2 538	1 097	–	1 097	1 441	56.7	–	43.3	6.7	–5.2
Nevada	518 858	456 793	391 321	65 472	27 120	38 352	62 065	17 410	16 093	1 317	44 655	88.0	75.4	12.0	57.8	22.8
Churchill County	7 290	2 763	–	2 763	–	2 763	4 527	300	300	–	4 227	37.9	–	62.1	45.8	16.7
Clark County	317 188	310 391	298 536	11 855	5 297	6 558	6 797	1 194	1 194	–	5 603	97.9	94.1	2.1	69.9	–13.9
Douglas County	14 121	4 716	–	4 716	–	4 716	9 405	5 988	5 988	–	3 417	33.4	–	66.6	18.0	74.1
Elko County	13 461	7 731	–	7 731	5 817	1 914	5 730	2 636	2 283	353	3 094	57.4	–	42.6	111.9	42.6
Esmeralda County	966	–	–	–	–	–	966	–	–	–	966	–	–	100.0	–	162.5
Eureka County	817	–	–	–	–	–	817	–	–	–	817	–	–	100.0	–	35.0
Humboldt County	5 044	2 442	–	2 442	–	2 442	2 602	133	–	133	2 469	48.4	–	51.6	27.3	36.3
Lander County	2 586	1 431	–	1 431	–	1 431	1 155	–	–	–	1 155	55.3	–	44.7	30.6	103.3
Lincoln County	1 800	–	–	–	–	–	1 800	449	449	–	1 351	–	–	100.0	–	6.8
Lyon County	8 722	2 030	–	2 030	–	2 030	6 692	3 542	3 542	–	3 150	23.3	–	76.7	–	15.1
Mineral County	2 994	1 858	–	1 858	–	1 858	1 136	249	–	249	887	62.1	–	37.9	12.4	–16.8
Nye County	8 073	5 222	–	5 222	–	5 222	2 851	1 159	869	290	1 692	64.7	–	35.3	–	–33.6
Pershing County	1 908	–	–	–	–	–	1 908	892	892	–	1 016	–	–	100.0	–	34.9
Storey County	1 085	–	–	–	–	–	1 085	–	–	–	1 085	–	–	100.0	–	49.4
Washoe County	112 193	100 105	92 785	7 320	–	7 320	12 088	292	–	292	11 796	89.2	82.7	10.8	30.1	33.0
White Pine County	3 982	2 098	–	2 098	–	2 098	1 884	576	576	–	1 308	52.7	–	47.3	–2.0	23.6
Carson City	16 628	16 006	–	16 006	16 006	–	622	–	–	–	622	96.3	–	3.7	19.7	–
New Hampshire	503 904	238 714	140 993	97 721	61 183	36 538	265 190	16 487	16 487	–	248 703	47.4	28.0	52.6	30.5	30.3
Belknap County	30 306	8 660	–	8 660	7 982	678	21 646	837	837	–	20 809	28.6	–	71.4	18.5	29.7
Carroll County	32 146	1 758	–	1 758	–	1 758	30 388	2 461	2 461	–	27 927	5.5	–	94.5	–	33.0
Cheshire County	30 350	10 010	–	10 010	8 841	1 169	20 340	2 433	2 433	–	17 907	33.0	–	67.0	9.7	25.2
Coos County	18 712	5 115	–	5 115	5 115	–	13 597	2 754	2 754	–	10 843	27.3	–	72.7	–6.7	29.2
Grafton County	42 206	10 196	–	10 196	5 537	4 659	32 010	2 743	2 743	–	29 267	24.2	–	75.8	10.9	38.9
Hillsborough County	135 622	94 493	88 171	6 322	–	6 322	41 129	2 301	2 301	–	38 828	69.7	65.0	30.3	35.1	31.5
Merrimack County	50 870	24 310	1 516	22 794	15 334	7 460	26 560	1 820	1 820	–	24 740	47.8	3.0	52.2	30.8	26.2
Rockingham County	101 773	45 291	21 821	23 470	12 146	11 324	56 482	595	595	–	55 887	44.5	21.4	55.5	44.1	26.4
Strafford County	42 387	30 928	29 485	1 443	–	1 443	11 459	–	–	–	11 459	73.0	69.6	27.0	27.9	38.4
Sullivan County	19 532	7 953	–	7 953	6 228	1 725	11 579	543	543	–	11 036	40.7	–	59.3	3.9	31.2
New Jersey	3 075 310	2 742 794	2 607 388	135 406	29 955	105 451	332 516	58 317	51 387	6 930	274 199	89.2	84.8	10.8	11.5	6.7
Atlantic County	106 877	86 910	80 576	6 334	4 608	1 726	19 967	3 679	3 120	559	16 288	81.3	75.4	18.7	17.9	27.9
Bergen County	324 817	324 414	324 414	–	–	–	403	–	–	–	403	99.9	99.9	.1	6.0	–32.4
Burlington County	143 236	119 086	106 445	12 641	5 280	7 361	24 150	1 225	1 225	–	22 925	83.1	74.3	16.9	20.7	7.0
Camden County	190 145	186 095	186 095	–	–	–	4 050	–	–	–	4 050	97.9	97.9	2.1	12.1	–47.3
Cape May County	85 537	61 484	21 466	40 018	–	40 018	24 053	12 354	11 002	1 352	11 699	71.9	25.1	28.1	20.9	13.3
Cumberland County	50 294	37 901	30 759	7 142	7 142	–	12 393	2 272	2 088	184	10 121	75.4	61.2	24.6	6.7	4.7
Essex County	298 710	298 710	298 710	–	–	–	–	–	–	–	–	100.0	100.0	–	–5.8	–

TIPSII [UPF] GPH21 CENSUS90 71583900 08/27/93 11:03 AM MACHINE: C DATA:CENSUS90*PH21TIPSDA00, 08/26/93 14:50:22 TAPE: NONE FRAME: 221
TSF:CENSUS90*92, 08/26/93 14:51:46 UTF:CENSUS90*93, 08/26/93 14:51:47 META:CENSUS90*PH21TABLES00, 08/26/93 15:23:55

Table 33. **Housing Units by Urban and Rural Residence: 1990**—Con.

[Portions of certain cities may be classified as rural (see "Extended City" in Appendix A). For information concerning historical counts, see "User Notes." For definitions of terms and meanings of symbols, see text]

State County	Total housing units	Urban: Total urban housing units	Urban: Inside urbanized area	Urban: Outside urbanized area: Total	Urban: Outside urbanized area: Place of 10,000 or more	Urban: Outside urbanized area: Place of 2,500 to 9,999	Rural: Total rural housing units	Rural: In place: Total	Rural: In place: Place of 1,000 to 2,499	Rural: In place: Place of less than 1,000	Rural: Other rural	Percent of total housing units: Urban: Total	Percent of total housing units: Urban: Inside urbanized area	Percent of total housing units: Rural	Percent change, 1980 to 1990: Urban	Percent change, 1980 to 1990: Rural
New Jersey—Con.																
Gloucester County	82 459	69 355	68 140	1 215	–	1 215	13 104	1 311	1 311	–	11 793	84.1	82.6	15.9	26.0	–6.7
Hudson County	229 682	229 682	229 682	–	–	–	–	–	–	–	–	100.0	100.0	–	3.8	–
Hunterdon County	39 987	5 137	11	5 126	–	5 126	34 850	5 895	5 281	614	28 955	12.8	–	87.2	7.7	38.0
Mercer County	123 666	101 961	91 592	10 369	3 514	6 855	21 705	1 634	1 634	–	20 071	82.4	74.1	17.6	8.1	25.4
Middlesex County	250 174	238 024	238 024	–	–	–	12 150	–	–	–	12 150	95.1	95.1	4.9	21.8	51.8
Monmouth County	218 408	199 676	199 676	–	–	–	18 732	1 608	1 280	328	17 124	91.4	91.4	8.6	19.6	–.3
Morris County	155 745	133 072	133 072	–	–	–	22 673	1 549	1 549	–	21 124	85.4	85.4	14.6	15.1	1.5
Ocean County	219 863	168 555	152 914	15 641	–	15 641	51 308	19 725	17 036	2 689	31 583	76.7	69.5	23.3	39.9	–3.2
Passaic County	162 512	162 512	153 101	9 411	9 411	–	–	–	–	–	–	100.0	94.2	–	6.1	–100.0
Salem County	25 349	14 870	10 629	4 241	–	4 241	10 479	1 462	1 462	–	9 017	58.7	41.9	41.3	2.0	9.3
Somerset County	92 653	76 277	76 277	–	–	–	16 376	1 388	828	560	14 988	82.3	82.3	17.7	41.3	3.6
Sussex County	51 574	21 533	8 580	12 953	–	12 953	30 041	2 606	1 962	644	27 435	41.8	16.6	58.2	17.6	17.5
Union County	187 033	187 033	187 033	–	–	–	–	–	–	–	–	100.0	100.0	–	2.3	–
Warren County	36 589	20 507	10 192	10 315	–	10 315	16 082	1 609	1 609	–	14 473	56.0	27.9	44.0	32.4	.4
New Mexico	632 058	454 670	268 668	186 002	114 329	71 673	177 388	39 542	23 813	15 729	137 846	71.9	42.5	28.1	25.5	22.2
Bernalillo County	201 235	193 337	193 337	–	–	–	7 898	664	519	145	7 234	96.1	96.1	3.9	23.6	39.4
Catron County	1 552	–	–	–	–	–	1 552	160	–	160	1 392	–	–	100.0	–	11.2
Chaves County	23 386	18 242	–	18 242	18 242	–	5 144	875	–	875	4 269	78.0	–	22.0	12.0	13.3
Cibola County	9 692	3 532	–	3 532	–	3 532	6 160	2 064	735	1 329	4 096	36.4	–	63.6	–	–
Colfax County	8 265	3 502	–	3 502	–	3 502	4 763	1 908	589	1 319	2 855	42.4	–	57.6	7.2	31.2
Curry County	16 906	13 737	–	13 737	12 978	759	3 169	783	–	783	2 386	81.3	–	18.7	2.4	13.3
DeBaca County	1 329	–	–	–	–	–	1 329	692	692	–	637	–	–	100.0	–	–1.6
Dona Ana County	49 148	36 830	33 705	3 125	–	3 125	12 318	498	498	–	11 820	74.9	68.6	25.1	61.1	11.1
Eddy County	20 134	15 085	–	15 085	15 085	–	5 049	1 004	949	55	4 045	74.9	–	25.1	9.0	17.1
Grant County	11 349	5 283	–	5 283	4 255	1 028	6 066	1 323	1 323	–	4 743	46.6	–	53.4	12.5	22.9
Guadalupe County	2 149	–	–	–	–	–	2 149	1 359	988	371	790	–	–	100.0	–	.3
Harding County	614	–	–	–	–	–	614	308	–	308	306	–	–	100.0	–	11.0
Hidalgo County	2 413	1 204	–	1 204	–	1 204	1 209	48	–	48	1 161	49.9	–	50.1	–7.0	17.3
Lea County	23 333	17 167	–	17 167	12 327	4 840	6 166	1 408	1 026	382	4 758	73.6	–	26.4	2.4	42.6
Lincoln County	12 622	6 677	–	6 677	–	6 677	5 945	1 849	577	1 272	4 096	52.9	–	47.1	23.4	37.4
Los Alamos County	7 565	7 361	–	7 361	5 163	2 198	204	–	–	–	204	97.3	–	2.7	11.8	–
Luna County	7 766	4 487	–	4 487	4 487	–	3 279	315	–	315	2 964	57.8	–	42.2	13.6	40.1
McKinley County	20 933	8 095	–	8 095	6 706	1 389	12 838	1 853	1 261	592	10 985	38.7	–	61.3	5.9	22.4
Mora County	2 486	–	–	–	–	–	2 486	209	–	209	2 277	–	–	100.0	–	18.1
Otero County	23 177	14 546	–	14 546	11 974	2 572	8 631	2 404	1 623	781	6 227	62.8	–	37.2	20.0	47.8
Quay County	5 576	3 164	–	3 164	–	3 164	2 412	1 042	–	1 042	1 370	56.7	–	43.3	9.0	20.0
Rio Arriba County	14 357	3 321	–	3 321	–	3 321	11 036	2 079	1 768	311	8 957	23.1	–	76.9	50.2	24.1
Roosevelt County	6 902	4 277	–	4 277	4 277	–	2 625	272	–	272	2 353	62.0	–	38.0	4.2	9.1
Sandoval County	23 667	16 908	14 276	2 632	–	2 632	6 759	2 550	1 335	1 215	4 209	71.4	60.3	28.6	169.1	12.6
San Juan County	34 248	20 472	–	20 472	13 119	7 353	13 776	994	362	632	12 782	59.8	–	40.2	16.1	13.9
San Miguel County	11 066	5 716	–	5 716	5 716	–	5 350	418	418	–	4 932	51.7	–	48.3	4.0	21.4
Santa Fe County	41 464	30 504	27 350	3 154	–	3 154	10 960	3 387	2 928	459	7 573	73.6	66.0	26.4	48.2	41.8
Sierra County	6 457	3 630	–	3 630	–	3 630	2 827	262	–	262	2 565	56.2	–	43.8	14.6	27.1
Socorro County	6 289	3 490	–	3 490	–	3 490	2 799	421	–	421	2 378	55.5	–	44.5	31.3	41.6
Taos County	12 020	2 115	–	2 115	–	2 115	9 905	3 304	2 283	1 021	6 601	17.6	–	82.4	39.1	26.7
Torrance County	4 878	193	–	193	–	193	4 685	1 601	597	1 004	3 084	4.0	–	96.0	–	41.6
Union County	2 299	–	–	–	–	–	2 299	1 462	1 316	146	837	–	–	100.0	–100.0	138.2
Valencia County	16 781	11 795	–	11 795	–	11 795	4 986	2 026	2 026	–	2 960	70.3	–	29.7	19.6	–60.1
New York	7 226 891	5 998 702	5 566 874	431 828	190 332	241 496	1 228 189	214 808	172 248	42 560	1 013 381	83.0	77.0	17.0	4.2	10.6
Albany County	124 255	107 344	104 720	2 624	–	2 624	16 911	555	555	–	16 356	86.4	84.3	13.6	6.6	12.8
Allegany County	21 951	2 933	–	2 933	–	2 933	19 018	4 582	3 365	1 217	14 436	13.4	–	86.6	2.7	6.4
Bronx County	440 955	440 955	440 955	–	–	–	–	–	–	–	–	100.0	100.0	–	–2.3	–
Broome County	87 969	64 443	64 443	–	–	–	23 526	1 384	1 244	140	22 142	73.3	73.3	26.7	5.0	14.2
Cattaraugus County	36 839	11 047	–	11 047	7 351	3 696	25 792	7 461	6 195	1 266	18 331	30.0	–	70.0	–3.0	9.9
Cayuga County	33 280	12 682	–	12 682	12 682	–	20 598	4 673	3 173	1 500	15 925	38.1	–	61.9	3.3	10.3
Chautauqua County	62 682	31 665	–	31 665	24 961	6 704	31 017	4 907	3 051	1 856	26 110	50.5	–	49.5	.3	5.7
Chemung County	37 290	27 904	26 937	967	–	967	9 386	1 370	749	621	8 016	74.8	72.2	25.2	1.7	1.3
Chenango County	22 164	3 502	–	3 502	–	3 502	18 662	3 942	3 341	601	14 720	15.8	–	84.2	3.8	20.5
Clinton County	32 190	10 014	–	10 014	8 197	1 817	22 176	4 863	4 672	191	17 313	31.1	–	68.9	11.7	15.9
Columbia County	29 139	3 496	–	3 496	–	3 496	25 643	5 274	5 274	–	20 369	12.0	–	88.0	.6	14.1
Cortland County	18 681	8 658	–	8 658	7 279	1 379	10 023	2 354	2 354	–	7 669	46.3	–	53.7	1.2	9.8
Delaware County	27 361	4 289	–	4 289	–	4 289	23 072	2 840	1 645	1 195	20 232	15.7	–	84.3	2.1	24.4
Dutchess County	97 632	55 672	54 327	1 345	–	1 345	41 960	6 319	5 912	407	35 641	57.0	55.6	43.0	11.5	13.7
Erie County	402 131	362 445	351 526	10 919	–	10 919	39 686	5 321	5 159	162	34 365	90.1	87.4	9.9	3.7	.6
Essex County	21 493	1 807	–	1 807	–	1 807	19 686	3 546	3 215	331	16 140	8.4	–	91.6	1.2	13.5
Franklin County	21 962	6 831	–	6 831	–	6 831	15 131	721	–	721	14 410	31.1	–	68.9	.2	12.0
Fulton County	26 260	11 567	–	11 567	7 596	3 971	14 693	1 551	1 218	333	13 142	44.0	–	56.0	–1.8	7.0
Genesee County	22 596	8 609	–	8 609	6 612	1 997	13 987	1 830	1 128	702	12 157	38.1	–	61.9	4.1	7.6
Greene County	25 000	3 266	–	3 266	–	3 266	21 734	3 268	2 077	1 191	18 466	13.1	–	86.9	1.0	20.0

TIPSII [UPF] GPH21 CENSUS90 71583900 08/27/93 11:03 AM MACHINE: C DATA:CENSUS90*PH211PSDA00, 08/26/93 14:50:22 TAPE: NONE FRAME: 222
TSF:CENSUS90*92, 08/26/93 14:51:46 UTF:CENSUS90*93, 08/26/93 14:51:47 META:CENSUS90*PH211TABLES00, 08/26/93 15:23:55

Table 33. **Housing Units by Urban and Rural Residence: 1990**—Con.

[Portions of certain cities may be classified as rural (see "Extended City" in Appendix A). For information concerning historical counts, see "User Notes." For definitions of terms and meanings of symbols, see text]

State County	Total housing units	Urban: Total urban housing units	Urban: Inside urbanized area	Urban: Outside urbanized area: Total	Urban: Outside urbanized area: Place of 10,000 or more	Urban: Outside urbanized area: Place of 2,500 to 9,999	Rural: Total rural housing units	Rural: In place: Total	Rural: In place: Place of 1,000 to 2,499	Rural: In place: Place of less than 1,000	Rural: Other rural	Percent of total housing units: Urban: Total	Percent of total housing units: Urban: Inside urbanized area	Percent of total housing units: Rural	Percent change, 1980 to 1990: Urban	Percent change, 1980 to 1990: Rural
New York—Con.																
Hamilton County	8 234	–	–	–	–	–	8 234	474	–	474	7 760	–	–	100.0	–	16.6
Herkimer County	30 799	12 694	531	12 163	–	12 163	18 105	2 178	999	1 179	15 927	41.2	1.7	58.8	–3.3	17.6
Jefferson County	50 519	16 433	–	16 433	14 682	1 751	34 086	9 740	7 493	2 247	24 346	32.5	–	67.5	28.7	16.6
Kings County	873 671	873 671	873 671	–	–	–	–	–	–	–	–	100.0	100.0	–	–.9	–
Lewis County	13 182	1 571	–	1 571	–	1 571	11 611	1 881	–	1 881	9 730	11.9	–	88.1	9.2	14.2
Livingston County	23 084	6 324	–	6 324	–	6 324	16 760	2 894	2 756	138	13 866	27.4	–	72.6	10.3	15.1
Madison County	26 641	10 121	–	10 121	4 183	5 938	16 520	1 126	186	940	15 394	38.0	–	62.0	3.8	16.6
Monroe County	285 524	256 532	252 173	4 359	–	4 359	28 992	2 454	2 454	–	26 538	89.8	88.3	10.2	8.3	5.5
Montgomery County	21 851	9 492	–	9 492	9 492	–	12 359	5 344	4 258	1 086	7 015	43.4	–	56.6	–10.9	17.3
Nassau County	446 292	444 675	444 675	–	–	–	1 617	1 614	1 266	348	3	99.6	99.6	.4	2.8	16.9
New York County	785 127	785 127	785 127	–	–	–	–	–	–	–	–	100.0	100.0	–	4.0	–
Niagara County	90 385	66 898	52 577	14 321	10 374	3 947	23 487	4 526	4 302	224	18 961	74.0	58.2	26.0	5.7	7.3
Oneida County	101 251	66 907	64 756	2 151	–	2 151	34 344	4 841	3 402	1 439	29 503	66.1	64.0	33.9	6.6	3.9
Onondaga County	190 878	160 901	158 807	2 094	–	2 094	29 977	2 877	2 355	522	27 100	84.3	83.2	15.7	8.9	2.3
Ontario County	38 947	10 371	–	10 371	10 371	–	28 576	4 863	4 248	615	23 713	26.6	–	73.4	8.6	16.5
Orange County	110 814	65 872	27 021	38 851	9 475	29 376	44 942	5 976	5 436	540	38 966	59.4	24.4	40.6	22.7	13.5
Orleans County	16 345	5 224	–	5 224	–	5 224	11 121	1 155	802	353	9 966	32.0	–	68.0	12.6	7.0
Oswego County	48 548	16 003	1 066	14 937	13 401	1 536	32 545	4 326	2 894	1 432	28 219	33.0	2.2	67.0	22.3	9.2
Otsego County	26 385	4 685	–	4 685	4 685	–	21 700	4 856	3 556	1 300	16 844	17.8	–	82.2	1.1	12.8
Putnam County	31 898	13 478	13 478	–	–	–	18 420	3 045	2 798	247	15 375	42.3	42.3	57.7	17.5	12.4
Queens County	752 690	752 690	752 690	–	–	–	–	–	–	–	–	100.0	100.0	–	1.7	–
Rensselaer County	62 591	38 494	37 004	1 490	–	1 490	24 097	3 426	2 952	474	20 671	61.5	59.1	38.5	7.5	11.9
Richmond County	139 726	139 726	139 726	–	–	–	–	–	–	–	–	100.0	100.0	–	17.4	–
Rockland County	88 264	87 611	87 611	–	–	–	653	–	–	–	653	99.3	99.3	.7	10.7	–37.5
St. Lawrence County	47 521	16 035	–	16 035	12 370	3 665	31 486	4 189	2 480	1 709	27 297	33.7	–	66.3	4.8	11.0
Saratoga County	75 105	37 118	20 700	16 418	10 649	5 769	37 987	3 373	2 797	576	34 614	49.4	27.6	50.6	36.7	14.4
Schenectady County	62 769	56 748	56 748	–	–	–	6 021	121	–	121	5 900	90.4	90.4	9.6	5.7	3.3
Schoharie County	14 431	1 665	–	1 665	–	1 665	12 766	1 888	1 111	777	10 878	11.5	–	88.5	15.3	13.9
Schuyler County	8 472	–	–	–	–	–	8 472	2 318	1 779	539	6 154	–	–	100.0	–	12.1
Seneca County	14 314	5 061	–	5 061	–	5 061	9 253	734	–	734	8 519	35.4	–	64.6	4.4	8.8
Steuben County	43 019	13 446	–	13 446	5 585	7 861	29 573	6 347	4 316	2 031	23 226	31.3	–	68.7	–.2	9.4
Suffolk County	481 317	439 429	397 215	42 214	–	42 214	41 888	30 401	26 969	3 432	11 487	91.3	82.5	8.7	10.7	20.0
Sullivan County	41 814	4 870	–	4 870	–	4 870	36 944	3 277	2 399	878	33 667	11.6	–	88.4	–13.0	–8.2
Tioga County	20 254	6 626	2 696	3 930	–	3 930	13 628	1 339	454	885	12 289	32.7	13.3	67.3	25.9	7.1
Tompkins County	35 338	17 743	17 743	–	–	–	17 595	2 846	2 377	469	14 749	50.2	50.2	49.8	25.5	4.3
Ulster County	71 716	20 623	1 892	18 731	10 387	8 344	51 093	11 395	11 395	–	39 698	28.8	2.6	71.2	–6.3	8.1
Warren County	31 737	14 653	13 272	1 381	–	1 381	17 084	1 351	809	542	15 733	46.2	41.8	53.8	19.0	17.8
Washington County	24 216	8 435	6 009	2 426	–	2 426	15 781	2 308	1 628	680	13 473	34.8	24.8	65.2	7.9	11.9
Wayne County	35 188	7 257	–	7 257	–	7 257	27 931	3 931	3 705	226	24 000	20.6	–	79.4	5.4	10.8
Westchester County	336 727	317 735	316 778	957	–	957	18 992	1 642	1 642	–	17 350	94.4	94.1	5.6	5.5	23.0
Wyoming County	15 848	4 358	–	4 358	–	4 358	11 490	2 033	1 247	786	9 457	27.5	–	72.5	4.0	5.5
Yates County	11 629	2 271	–	2 271	–	2 271	9 358	958	656	302	8 400	19.5	–	80.5	3.6	9.2
North Carolina	2 818 193	1 399 991	1 041 360	358 631	169 099	189 532	1 418 202	184 863	122 958	61 905	1 233 339	49.7	37.0	50.3	30.7	17.9
Alamance County	45 312	30 418	30 418	–	–	–	14 894	1 540	1 417	123	13 354	67.1	67.1	32.9	21.4	13.4
Alexander County	11 197	1 310	–	1 310	–	1 310	9 887	1 171	1 171	–	8 716	11.7	–	88.3	342.6	8.8
Alleghany County	5 344	–	–	–	–	–	5 344	915	915	–	4 429	–	–	100.0	–	14.4
Anson County	9 255	1 552	–	1 552	–	1 552	7 703	1 128	–	1 128	6 575	16.8	–	83.2	–5.1	3.6
Ashe County	11 119	–	–	–	–	–	11 119	1 161	1 069	92	9 958	–	–	100.0	–	16.7
Avery County	8 923	–	–	–	–	–	8 923	2 182	–	2 182	6 741	–	–	100.0	–	26.1
Beaufort County	19 598	5 672	–	5 672	–	5 672	13 926	1 934	980	954	11 992	28.9	–	71.1	67.1	1.1
Bertie County	8 331	–	–	–	–	–	8 331	2 172	1 420	752	6 159	–	–	100.0	–	5.4
Bladen County	12 685	1 586	–	1 586	–	1 586	11 099	2 261	821	1 440	8 838	12.5	–	87.5	17.7	10.1
Brunswick County	37 114	5 719	1 101	4 618	–	4 618	31 395	9 753	2 776	6 977	21 642	15.4	3.0	84.6	213.7	59.1
Buncombe County	77 951	50 274	50 274	–	–	–	27 677	1 698	1 698	–	25 979	64.5	64.5	35.5	18.6	16.5
Burke County	31 575	10 540	2 187	8 353	6 558	1 795	21 035	3 087	2 739	348	17 948	33.4	6.9	66.6	10.5	16.9
Cabarrus County	39 713	24 661	24 661	–	–	–	15 052	1 071	1 071	–	13 981	62.1	62.1	37.9	17.0	32.0
Caldwell County	29 454	11 849	–	11 849	6 338	5 511	17 605	1 629	1 479	150	15 976	40.2	–	59.8	56.9	–2.2
Camden County	2 466	20	–	20	20	–	2 446	–	–	–	2 446	.8	–	99.2	–	13.9
Carteret County	34 576	6 211	–	6 211	–	6 211	28 365	13 789	12 331	1 458	14 576	18.0	–	82.0	65.6	41.9
Caswell County	8 254	–	–	–	–	–	8 254	891	794	97	7 363	–	–	100.0	–	7.8
Catawba County	49 192	30 511	27 427	3 084	–	3 084	18 681	621	–	621	18 060	62.0	55.8	38.0	34.5	3.5
Chatham County	16 642	2 027	–	2 027	–	2 027	14 615	1 353	1 212	141	13 262	12.2	–	87.8	17.2	30.9
Cherokee County	10 319	1 232	–	1 232	–	1 232	9 087	803	803	–	8 284	11.9	–	88.1	–	6.5
Chowan County	5 910	2 199	–	2 199	–	2 199	3 711	–	–	–	3 711	37.2	–	62.8	7.8	15.1
Clay County	4 158	–	–	–	–	–	4 158	179	–	179	3 979	–	–	100.0	–	23.4
Cleveland County	34 232	9 921	–	9 921	6 474	3 447	24 311	3 951	1 788	2 163	20 360	29.0	–	71.0	8.7	14.2
Columbus County	20 513	2 287	–	2 287	–	2 287	18 226	3 290	2 366	924	14 936	11.1	–	88.9	–32.4	16.3
Craven County	32 293	15 943	–	15 943	14 120	1 823	16 350	3 542	2 501	1 041	12 808	49.4	–	50.6	32.0	21.4
Cumberland County	98 360	84 330	84 330	–	–	–	14 030	1 534	999	535	12 496	85.7	85.7	14.3	21.3	18.8
Currituck County	7 367	–	–	–	–	–	7 367	–	–	–	7 367	–	–	100.0	–	36.3
Dare County	21 567	4 809	–	4 809	–	4 809	16 758	7 941	7 257	684	8 817	22.3	–	77.7	–	52.3

TIPSII [UPF] GPH21 CENSUS90 71583900 08/27/93 11:03 AM MACHINE: C DATA:CENSUS90*PH21TIPSDA00, 08/26/93 14:50:22 TAPE: NONE FRAME: 223
TSF:CENSUS90*92, 08/26/93 14:51:46 UTF:CENSUS90*93, 08/26/93 14:51:47 META:CENSUS90*PH21TABLES00, 08/26/93 15:23:55

Table 33. **Housing Units by Urban and Rural Residence: 1990**—Con.

[Portions of certain cities may be classified as rural (see "Extended City" in Appendix A). For information concerning historical counts, see "User Notes." For definitions of terms and meanings of symbols, see text]

State County	Total housing units	Urban: Total urban housing units	Urban: Inside urbanized area	Urban: Outside urbanized area: Total	Urban: Outside urbanized area: Place of 10,000 or more	Urban: Outside urbanized area: Place of 2,500 to 9,999	Rural: Total rural housing units	Rural: In place: Total	Rural: In place: Place of 1,000 to 2,499	Rural: In place: Place of less than 1,000	Rural: Other rural	Percent of total housing units: Urban: Total	Percent of total housing units: Urban: Inside urbanized area	Percent of total housing units: Rural	Percent change, 1980 to 1990: Urban	Percent change, 1980 to 1990: Rural
North Carolina—Con.																
Davidson County	53 266	17 666	8 823	8 843	7 486	1 357	35 600	567	567	–	35 033	33.2	16.6	66.8	17.1	21.9
Davie County	11 496	1 514	–	1 514	–	1 514	9 982	444	–	444	9 538	13.2	–	86.8	39.2	19.0
Duplin County	16 395	2 437	–	2 437	–	2 437	13 958	2 519	586	1 933	11 439	14.9	–	85.1	7.1	4.8
Durham County	77 710	67 295	67 295	–	–	–	10 415	442	442	–	9 973	86.6	86.6	13.4	41.7	–4.3
Edgecombe County	21 827	11 179	6 659	4 520	4 520	–	10 648	1 981	1 271	710	8 667	51.2	30.5	48.8	14.0	1.7
Forsyth County	115 715	89 926	83 520	6 406	5 069	1 337	25 789	–	–	–	25 789	77.7	72.2	22.3	22.6	14.4
Franklin County	14 957	1 064	–	1 064	–	1 064	13 893	1 176	755	421	12 717	7.1	–	92.9	1.2	37.5
Gaston County	69 133	49 089	45 646	3 443	–	3 443	20 044	287	–	287	19 757	71.0	66.0	29.0	17.6	14.9
Gates County	3 696	–	–	–	–	–	3 696	148	–	148	3 548	–	–	100.0	–	14.6
Graham County	4 132	–	–	–	–	–	4 132	510	–	510	3 622	–	–	100.0	–	15.5
Granville County	14 164	4 355	–	4 355	–	4 355	9 809	968	684	284	8 841	30.7	–	69.3	15.9	25.7
Greene County	5 944	–	–	–	–	–	5 944	887	607	280	5 057	–	–	100.0	–	6.4
Guilford County	146 812	117 703	116 580	1 123	–	1 123	29 109	2 955	2 955	–	26 154	80.2	79.4	19.8	26.9	5.0
Halifax County	22 480	8 943	–	8 943	6 738	2 205	13 537	2 787	2 107	680	10 750	39.8	–	60.2	11.5	10.3
Harnett County	27 896	7 086	1 557	5 529	–	5 529	20 810	2 870	2 870	–	17 940	25.4	5.6	74.6	32.3	23.7
Haywood County	23 975	5 209	–	5 209	–	5 209	18 766	3 513	3 357	156	15 253	21.7	–	78.3	5.2	21.8
Henderson County	34 131	6 455	1 193	5 262	–	5 262	27 676	4 625	4 622	3	23 051	18.9	3.5	81.1	21.9	26.3
Hertford County	8 870	2 828	–	2 828	–	2 828	6 042	617	–	617	5 425	31.9	–	68.1	4.4	8.8
Hoke County	7 999	1 330	–	1 330	–	1 330	6 669	480	480	–	6 189	16.6	–	83.4	3.3	28.5
Hyde County	2 905	–	–	–	–	–	2 905	–	–	–	2 905	–	–	100.0	–	2.4
Iredell County	39 191	11 724	–	11 724	7 916	3 808	27 467	906	637	269	26 561	29.9	–	70.1	7.5	28.0
Jackson County	14 052	784	–	784	–	784	13 268	1 157	899	258	12 111	5.6	–	94.4	–	10.9
Johnston County	34 172	8 531	–	8 531	–	8 531	25 641	3 495	3 302	193	22 146	25.0	–	75.0	12.7	25.8
Jones County	3 829	–	–	–	–	–	3 829	668	–	668	3 161	–	–	100.0	–	4.8
Lee County	16 954	6 223	–	6 223	6 223	–	10 731	393	–	393	10 338	36.7	–	63.3	5.4	32.6
Lenoir County	23 739	12 046	–	12 046	10 826	1 220	11 693	352	108	244	11 341	50.7	–	49.3	10.5	.2
Lincoln County	20 189	2 880	–	2 880	–	2 880	17 309	1 562	1 562	–	15 747	14.3	–	85.7	35.8	23.2
McDowell County	15 091	2 256	–	2 256	–	2 256	12 835	952	600	352	11 883	14.9	–	85.1	40.6	4.0
Macon County	17 174	1 682	–	1 682	–	1 682	15 492	1 586	–	1 586	13 906	9.8	–	90.2	22.9	29.2
Madison County	7 667	–	–	–	–	–	7 667	1 093	466	627	6 574	–	–	100.0	–	7.0
Martin County	10 104	2 327	–	2 327	–	2 327	7 777	1 767	821	946	6 010	23.0	–	77.0	1.7	10.6
Mecklenburg County	216 416	195 498	191 757	3 741	–	3 741	20 918	–	–	–	20 918	90.3	88.6	9.7	42.5	10.2
Mitchell County	6 983	–	–	–	–	–	6 983	1 176	1 010	166	5 807	–	–	100.0	–	15.3
Montgomery County	10 421	1 181	–	1 181	–	1 181	9 240	1 711	1 067	644	7 529	11.3	–	88.7	7.1	9.8
Moore County	27 358	9 003	–	9 003	–	9 003	18 355	3 906	1 714	2 192	14 449	32.9	–	67.1	52.1	21.3
Nash County	31 024	15 551	14 218	1 333	–	1 333	15 473	2 463	1 071	1 392	13 010	50.1	45.8	49.9	43.8	3.8
New Hanover County	57 076	49 855	44 685	5 170	–	5 170	7 221	2 068	1 131	937	5 153	87.3	78.3	12.7	36.6	5.8
Northampton County	8 974	–	–	–	–	–	8 974	2 744	1 319	1 425	6 230	–	–	100.0	–	2.9
Onslow County	47 526	26 033	26 033	–	–	–	21 493	3 212	1 667	1 545	18 281	54.8	54.8	45.2	40.5	27.1
Orange County	38 683	23 172	21 389	1 783	–	1 783	15 511	–	–	–	15 511	59.9	55.3	40.1	43.5	23.4
Pamlico County	6 050	–	–	–	–	–	6 050	1 901	–	1 901	4 149	–	–	100.0	–	20.7
Pasquotank County	12 298	5 780	–	5 780	5 780	–	6 518	–	–	–	6 518	47.0	–	53.0	7.1	27.6
Pender County	15 437	14	–	14	–	14	15 423	3 527	702	2 825	11 896	.1	–	99.9	55.6	50.0
Perquimans County	4 972	–	–	–	–	–	4 972	1 166	913	253	3 806	–	–	100.0	–	19.2
Person County	12 548	3 195	–	3 195	–	3 195	9 353	–	–	–	9 353	25.5	–	74.5	7.6	21.2
Pitt County	43 070	26 302	22 522	3 780	–	3 780	16 768	2 258	1 617	641	14 510	61.1	52.3	38.9	65.4	–1.8
Polk County	7 273	–	–	–	–	–	7 273	1 739	954	785	5 534	–	–	100.0	–	22.7
Randolph County	43 634	14 446	5 812	8 634	7 464	1 170	29 188	1 951	1 479	472	27 237	33.1	13.3	66.9	29.4	21.2
Richmond County	18 218	8 471	–	8 471	–	8 471	9 747	1 275	1 076	199	8 472	46.5	–	53.5	17.3	–.7
Robeson County	39 045	9 155	–	9 155	7 606	1 549	29 890	5 156	4 566	590	24 734	23.4	–	76.6	–15.0	32.6
Rockingham County	35 657	12 166	–	12 166	12 166	–	23 491	2 720	2 720	–	20 771	34.1	–	65.9	–11.7	27.1
Rowan County	46 264	19 544	8 254	11 290	9 906	1 384	26 720	2 763	2 233	530	23 957	42.2	17.8	57.8	12.8	23.0
Rutherford County	25 220	6 617	–	6 617	–	6 617	18 603	2 002	–	2 002	16 601	26.2	–	73.8	5.2	19.9
Sampson County	19 183	3 557	–	3 557	–	3 557	15 626	1 566	583	983	14 060	18.5	–	81.5	18.7	2.5
Scotland County	12 759	4 637	–	4 637	4 637	–	8 122	617	67	550	7 505	36.3	–	63.7	13.6	15.5
Stanly County	21 808	6 542	–	6 542	6 542	–	15 266	2 952	2 096	856	12 314	30.0	–	70.0	8.5	16.0
Stokes County	15 160	1 562	–	1 562	–	1 562	13 598	511	461	50	13 087	10.3	–	89.7	–49.6	41.5
Surry County	26 022	5 182	–	5 182	–	5 182	20 840	3 220	3 220	–	17 620	19.9	–	80.1	23.3	9.2
Swain County	5 664	–	–	–	–	–	5 664	619	619	–	5 045	–	–	100.0	–	16.7
Transylvania County	12 893	2 362	–	2 362	–	2 362	10 531	166	–	166	10 365	18.3	–	81.7	18.6	27.8
Tyrrell County	1 907	–	–	–	–	–	1 907	392	–	392	1 515	–	–	100.0	–	8.0
Union County	30 760	10 847	1 613	9 234	6 347	2 887	19 913	1 208	1 208	–	18 705	35.3	5.2	64.7	107.4	5.7
Vance County	15 743	6 446	–	6 446	6 446	–	9 297	705	563	142	8 592	40.9	–	59.1	25.6	7.2
Wake County	177 146	138 119	131 487	6 632	–	6 632	39 027	1 849	1 287	562	37 178	78.0	74.2	22.0	67.9	25.4
Warren County	8 714	–	–	–	–	–	8 714	995	–	995	7 719	–	–	100.0	–	24.3
Washington County	5 644	1 793	–	1 793	–	1 793	3 851	409	–	409	3 442	31.8	–	68.2	5.8	3.1
Watauga County	19 538	4 534	–	4 534	4 534	–	15 004	2 952	1 323	1 629	12 052	23.2	–	76.8	46.6	29.7
Wayne County	39 483	23 771	21 919	1 852	–	1 852	15 712	1 424	725	699	14 288	60.2	55.5	39.8	8.1	20.5
Wilkes County	24 960	2 667	–	2 667	–	2 667	22 293	5 681	5 515	166	16 612	10.7	–	89.3	3.4	14.1
Wilson County	26 662	15 383	–	15 383	15 383	–	11 279	2 027	848	1 179	9 252	57.7	–	42.3	18.0	8.3
Yadkin County	12 921	1 003	–	1 003	–	1 003	11 918	1 782	1 152	630	10 136	7.8	–	92.2	–	7.4

TIPSII [UPF] GPH21 CENSUS90 71583900 08/27/93 11:03 AM MACHINE: C DATA:CENSUS90*PH21TIPSDA00, 08/26/93 14:50:22 TAPE: NONE FRAME: 224
TSF:CENSUS90*92. 08/26/93 14:51:46 UTF:CENSUS90*93. 08/26/93 14:51:47 META:CENSUS90*PH21TABLES00. 08/26/93 15:23:55

Table 33. **Housing Units by Urban and Rural Residence: 1990**—Con.

[Portions of certain cities may be classified as rural (see "Extended City" in Appendix A). For information concerning historical counts, see "User Notes." For definitions of terms and meanings of symbols, see text]

State County	Total housing units	Urban: Total urban housing units	Urban: Inside urbanized area	Urban: Outside urbanized area: Total	Urban: Outside urbanized area: Place of 10,000 or more	Urban: Outside urbanized area: Place of 2,500 to 9,999	Rural: Total rural housing units	Rural: In place: Total	Rural: In place: Place of 1,000 to 2,499	Rural: In place: Place of less than 1,000	Rural: Other rural	Percent of total housing units: Urban: Total	Percent of total housing units: Urban: Inside urbanized area	Percent of total housing units: Rural	Percent change, 1980 to 1990: Urban	Percent change, 1980 to 1990: Rural
North Carolina—Con.																
Yancey County	7 994	–	–	–	–	–	7 994	747	747	–	7 247	–	–	100.0	–	16.2
North Dakota	276 340	139 382	82 503	56 879	34 701	22 178	136 958	64 340	25 261	39 079	72 618	50.4	29.9	49.6	14.2	.2
Adams County	1 504	–	–	–	–	–	1 504	935	769	166	569	–	–	100.0	–	–3.8
Barnes County	5 801	3 222	–	3 222	–	3 222	2 579	715	–	715	1 864	55.5	–	44.5	–1.3	–4.8
Benson County	3 163	–	–	–	–	–	3 163	1 360	–	1 360	1 803	–	–	100.0	–	2.6
Billings County	533	–	–	–	–	–	533	77	–	77	456	–	–	100.0	–	3.1
Bottineau County	4 661	1 164	–	1 164	–	1 164	3 497	923	–	923	2 574	25.0	–	75.0	2.1	–1.2
Bowman County	1 691	–	–	–	–	–	1 691	1 109	837	272	582	–	–	100.0	–	–1.8
Burke County	1 691	–	–	–	–	–	1 691	981	–	981	710	–	–	100.0	–	–6.9
Burleigh County	23 803	20 659	20 659	–	–	–	3 144	207	–	207	2 937	86.8	86.8	13.2	17.0	–1.7
Cass County	42 407	36 291	36 291	–	–	–	6 116	2 854	664	2 190	3 262	85.6	85.6	14.4	24.5	.9
Cavalier County	3 038	–	–	–	–	–	3 038	1 735	1 109	626	1 303	–	–	100.0	–	–2.7
Dickey County	2 763	–	–	–	–	–	2 763	1 735	1 594	141	1 028	–	–	100.0	–	–2.6
Divide County	1 667	–	–	–	–	–	1 667	928	687	241	739	–	–	100.0	–	–6.5
Dunn County	2 057	–	–	–	–	–	2 057	703	–	703	1 354	–	–	100.0	–	11.2
Eddy County	1 470	–	–	–	–	–	1 470	915	760	155	555	–	–	100.0	–	–4.6
Emmons County	2 200	–	–	–	–	–	2 200	1 141	684	457	1 059	–	–	100.0	–	–5.3
Foster County	1 876	–	–	–	–	–	1 876	1 215	1 047	168	661	–	–	100.0	–100.0	139.3
Golden Valley County	1 035	–	–	–	–	–	1 035	721	614	107	314	–	–	100.0	–	.2
Grand Forks County	27 085	22 215	19 597	2 618	–	2 618	4 870	2 127	1 157	970	2 743	82.0	72.4	18.0	14.5	–5.8
Grant County	2 011	–	–	–	–	–	2 011	847	–	847	1 164	–	–	100.0	–	2.1
Griggs County	1 660	–	–	–	–	–	1 660	816	595	221	844	–	–	100.0	–	–4.5
Hettinger County	1 637	–	–	–	–	–	1 637	1 011	506	505	626	–	–	100.0	–	–1.9
Kidder County	1 672	–	–	–	–	–	1 672	728	–	728	944	–	–	100.0	–	–3.9
LaMoure County	2 434	–	–	–	–	–	2 434	1 297	–	1 297	1 137	–	–	100.0	–	–3.7
Logan County	1 335	–	–	–	–	–	1 335	745	–	745	590	–	–	100.0	–	–6.1
McHenry County	3 320	–	–	–	–	–	3 320	1 760	–	1 760	1 560	–	–	100.0	–	–3.4
McIntosh County	2 031	–	–	–	–	–	2 031	1 345	1 117	228	686	–	–	100.0	–	–7.6
McKenzie County	3 178	–	–	–	–	–	3 178	1 337	913	424	1 841	–	–	100.0	–	7.9
McLean County	5 515	–	–	–	–	–	5 515	3 083	1 387	1 696	2 432	–	–	100.0	–	–4.2
Mercer County	4 496	2 555	–	2 555	–	2 555	1 941	660	–	660	1 281	56.8	–	43.2	115.8	–30.5
Morton County	9 467	5 956	5 956	–	–	–	3 511	1 595	–	1 595	1 916	62.9	62.9	37.1	2.0	–.9
Mountrail County	3 675	–	–	–	–	–	3 675	1 917	1 231	686	1 758	–	–	100.0	–	14.8
Nelson County	2 261	–	–	–	–	–	2 261	1 383	–	1 383	878	–	–	100.0	–	–7.4
Oliver County	968	–	–	–	–	–	968	351	–	351	617	–	–	100.0	–	.8
Pembina County	4 294	–	–	–	–	–	4 294	2 650	1 269	1 381	1 644	–	–	100.0	–	–3.2
Pierce County	2 355	1 369	–	1 369	–	1 369	986	115	–	115	871	58.1	–	41.9	1.4	–3.9
Ramsey County	5 616	3 325	–	3 325	–	3 325	2 291	503	–	503	1 788	59.2	–	40.8	10.1	2.3
Ransom County	2 569	–	–	–	–	–	2 569	1 570	940	630	999	–	–	100.0	–	–5.3
Renville County	1 558	–	–	–	–	–	1 558	814	–	814	744	–	–	100.0	–	1.8
Richland County	7 394	3 317	–	3 317	–	3 317	4 077	1 922	510	1 412	2 155	44.9	–	55.1	11.4	–3.0
Rolette County	4 742	–	–	–	–	–	4 742	2 354	1 477	877	2 388	–	–	100.0	–	20.9
Sargent County	2 057	–	–	–	–	–	2 057	1 136	–	1 136	921	–	–	100.0	–	–6.9
Sheridan County	1 061	–	–	–	–	–	1 061	445	–	445	616	–	–	100.0	–	–10.1
Sioux County	1 175	–	–	–	–	–	1 175	408	–	408	767	–	–	100.0	–	10.6
Slope County	481	–	–	–	–	–	481	121	–	121	360	–	–	100.0	–	–6.2
Stark County	9 585	6 838	–	6 838	6 838	–	2 747	1 062	–	1 062	1 685	71.3	–	28.7	15.8	6.3
Steele County	1 311	–	–	–	–	–	1 311	554	–	554	757	–	–	100.0	–	–9.4
Stutsman County	9 770	6 740	–	6 740	6 740	–	3 030	794	–	794	2 236	69.0	–	31.0	3.9	–4.7
Towner County	1 770	–	–	–	–	–	1 770	1 060	722	338	710	–	–	100.0	–	4.6
Traill County	3 770	–	–	–	–	–	3 770	2 508	1 580	928	1 262	–	–	100.0	–	–4.0
Walsh County	6 093	2 033	–	2 033	–	2 033	4 060	1 930	793	1 137	2 130	33.4	–	66.6	8.6	–5.2
Ward County	23 585	17 615	–	17 615	15 040	2 575	5 970	2 061	637	1 424	3 909	74.7	–	25.3	12.6	1.6
Wells County	2 869	–	–	–	–	–	2 869	1 751	1 060	691	1 118	–	–	100.0	–100.0	52.0
Williams County	10 180	6 083	–	6 083	6 083	–	4 097	1 326	602	724	2 771	59.8	–	40.2	18.0	7.9
Ohio	4 371 945	3 326 017	2 766 626	559 391	329 690	229 701	1 045 928	181 646	112 990	68 656	864 282	76.1	63.3	23.9	7.6	2.7
Adams County	10 237	1 272	–	1 272	–	1 272	8 965	2 777	2 205	572	6 188	12.4	–	87.6	12.7	12.2
Allen County	42 758	29 847	27 158	2 689	–	2 689	12 911	2 118	1 414	704	10 793	69.8	63.5	30.2	2.2	1.9
Ashland County	18 139	9 208	–	9 208	8 020	1 188	8 931	1 141	–	1 141	7 790	50.8	–	49.2	1.8	11.2
Ashtabula County	41 214	21 976	–	21 976	14 926	7 050	19 238	2 748	2 136	612	16 490	53.3	–	46.7	7.0	–3.8
Athens County	21 737	9 220	–	9 220	6 098	3 122	12 517	2 587	837	1 750	9 930	42.4	–	57.6	19.5	2.9
Auglaize County	16 907	9 673	824	8 849	–	8 849	7 234	864	–	864	6 370	57.2	4.9	42.8	23.6	–5.8
Belmont County	30 575	16 009	11 839	4 170	–	4 170	14 566	2 959	2 464	495	11 607	52.4	38.7	47.6	–3.2	–5.0
Brown County	13 720	1 479	–	1 479	–	1 479	12 241	3 309	2 247	1 062	8 932	10.8	–	89.2	5.9	17.1
Butler County	110 353	93 280	87 953	5 327	5 327	–	17 073	1 242	759	483	15 831	84.5	79.7	15.5	22.4	4.7
Carroll County	11 536	2 234	–	2 234	–	2 234	9 302	924	466	458	8 378	19.4	–	80.6	.7	14.8

TIPSII [UPF] GPH21 CENSUS90 71583900 08/27/93 11:03 AM MACHINE: C DATA:CENSUS90*PH21TIPSDA00, 08/26/93 14:50:22 TAPE: NONE FRAME: 225
TSF:CENSUS90*92, 08/26/93 14:51:46 UTF:CENSUS90*93, 08/26/93 14:51:47 META:CENSUS90*PH21TABLES00, 08/26/93 15:23:55

Table 33. **Housing Units by Urban and Rural Residence: 1990**—Con.

[Portions of certain cities may be classified as rural (see "Extended City" in Appendix A). For information concerning historical counts, see "User Notes." For definitions of terms and meanings of symbols, see text]

State County	Total housing units	Urban: Total urban housing units	Urban: Inside urbanized area	Urban: Outside urbanized area: Total	Urban: Outside urbanized area: Place of 10,000 or more	Urban: Outside urbanized area: Place of 2,500 to 9,999	Rural: Total rural housing units	Rural: In place: Total	Rural: In place: Place of 1,000 to 2,499	Rural: In place: Place of less than 1,000	Rural: Other rural	Percent of total housing units: Urban: Total	Percent of total housing units: Urban: Inside urbanized area	Percent of total housing units: Rural	Percent change, 1980 to 1990: Urban	Percent change, 1980 to 1990: Rural
Ohio—Con.																
Champaign County	14 030	4 777	–	4 777	4 777	–	9 253	2 295	1 891	404	6 958	34.0	–	66.0	8.7	14.1
Clark County	58 377	42 830	36 945	5 885	–	5 885	15 547	2 171	1 286	885	13 376	73.4	63.3	26.6	7.4	–5.9
Clermont County	55 315	30 455	30 455	–	–	–	24 860	4 677	3 963	714	20 183	55.1	55.1	44.9	58.8	–2.8
Clinton County	13 740	7 337	–	7 337	4 635	2 702	6 403	934	–	934	5 469	53.4	–	46.6	13.0	.5
Columbiana County	44 035	19 115	–	19 115	11 440	7 675	24 920	4 539	4 033	506	20 381	43.4	–	56.6	–7.7	11.6
Coshocton County	14 964	5 592	–	5 592	5 592	–	9 372	1 526	920	606	7 846	37.4	–	62.6	–3.4	11.0
Crawford County	19 514	13 056	–	13 056	10 909	2 147	6 458	694	420	274	5 764	66.9	–	33.1	–.3	.2
Cuyahoga County	604 538	603 689	602 697	992	–	992	849	269	–	269	580	99.9	99.7	.1	1.5	–52.9
Darke County	20 338	5 500	–	5 500	5 500	–	14 838	5 197	3 401	1 796	9 641	27.0	–	73.0	4.6	.5
Defiance County	14 737	7 979	–	7 979	6 475	1 504	6 758	453	–	453	6 305	54.1	–	45.9	2.0	5.1
Delaware County	24 377	11 090	3 430	7 660	7 660	–	13 287	1 508	1 202	306	11 779	45.5	14.1	54.5	64.7	10.0
Erie County	32 827	21 897	3 130	18 767	13 416	5 351	10 930	2 337	808	1 529	8 593	66.7	9.5	33.3	7.7	–.7
Fairfield County	39 014	20 484	2 399	18 085	14 754	3 331	18 530	3 214	1 487	1 727	15 316	52.5	6.1	47.5	22.8	7.7
Fayette County	10 816	5 394	–	5 394	5 394	–	5 422	896	495	401	4 526	49.9	–	50.1	4.5	3.9
Franklin County	405 418	394 366	392 548	1 818	–	1 818	11 052	840	633	207	10 212	97.3	96.8	2.7	17.8	–10.8
Fulton County	14 095	6 015	–	6 015	–	6 015	8 080	957	523	434	7 123	42.7	–	57.3	5.2	6.1
Gallia County	12 564	2 184	–	2 184	–	2 184	10 380	811	–	811	9 569	17.4	–	82.6	–4.6	13.4
Geauga County	27 922	4 790	2 973	1 817	–	1 817	23 132	2 310	2 113	197	20 822	17.2	10.6	82.8	22.4	13.5
Greene County	50 238	41 108	29 248	11 860	9 325	2 535	9 130	1 707	1 383	324	7 423	81.8	58.2	18.2	11.7	11.0
Guernsey County	17 262	5 770	–	5 770	5 770	–	11 492	2 267	1 030	1 237	9 225	33.4	–	66.6	–17.6	19.1
Hamilton County	361 421	351 602	348 940	2 662	–	2 662	9 819	446	446	–	9 373	97.3	96.5	2.7	5.9	–12.1
Hancock County	26 107	16 423	–	16 423	16 347	76	9 684	2 228	1 067	1 161	7 456	62.9	–	37.1	4.8	8.3
Hardin County	11 976	5 389	–	5 389	–	5 389	6 587	1 934	628	1 306	4 653	45.0	–	55.0	–1.5	1.0
Harrison County	7 301	1 561	–	1 561	–	1 561	5 740	1 784	–	1 784	3 956	21.4	–	78.6	–6.4	6.3
Henry County	11 000	3 632	–	3 632	–	3 632	7 368	2 432	1 645	787	4 936	33.0	–	67.0	4.7	.4
Highland County	14 842	4 794	–	4 794	–	4 794	10 048	1 263	909	354	8 785	32.3	–	67.7	.3	10.2
Hocking County	10 481	2 891	–	2 891	–	2 891	7 590	474	–	474	7 116	27.6	–	72.4	5.2	11.1
Holmes County	10 007	1 256	–	1 256	–	1 256	8 751	680	–	680	8 071	12.6	–	87.4	–.7	16.4
Huron County	21 382	11 024	–	11 024	5 954	5 070	10 358	2 095	1 575	520	8 263	51.6	–	48.4	18.0	–4.5
Jackson County	12 452	5 325	–	5 325	–	5 325	7 127	1 001	780	221	6 126	42.8	–	57.2	3.7	9.2
Jefferson County	33 911	19 634	16 951	2 683	–	2 683	14 277	3 978	1 100	2 878	10 299	57.9	50.0	42.1	–6.1	–3.3
Knox County	18 508	6 283	–	6 283	6 283	–	12 225	2 383	2 227	156	9 842	33.9	–	66.1	5.5	8.1
Lake County	83 194	75 474	72 263	3 211	–	3 211	7 720	1 703	1 236	467	6 017	90.7	86.9	9.3	11.3	4.6
Lawrence County	24 788	14 238	14 238	–	–	–	10 550	153	–	153	10 397	57.4	57.4	42.6	7.7	2.0
Licking County	50 032	28 660	23 504	5 156	–	5 156	21 372	4 902	3 870	1 032	16 470	57.3	47.0	42.7	16.7	4.6
Logan County	19 473	5 127	–	5 127	5 127	–	14 346	4 194	2 719	1 475	10 152	26.3	–	73.7	4.5	5.2
Lorain County	99 937	87 576	82 587	4 989	–	4 989	12 361	1 071	897	174	11 290	87.6	82.6	12.4	5.6	–5.3
Lucas County	191 388	183 027	180 507	2 520	–	2 520	8 361	93	–	93	8 268	95.6	94.3	4.4	4.3	–12.7
Madison County	12 621	4 855	–	4 855	–	4 855	7 766	2 026	1 760	266	5 740	38.5	–	61.5	13.4	9.7
Mahoning County	107 915	91 941	90 076	1 865	29	1 836	15 974	1 543	1 388	155	14 431	85.2	83.5	14.8	.4	–6.3
Marion County	25 149	14 243	–	14 243	14 243	–	10 906	1 631	447	1 184	9 275	56.6	–	43.4	–3.6	3.6
Medina County	43 330	25 583	16 928	8 655	7 354	1 301	17 747	1 810	650	1 160	15 937	59.0	39.1	41.0	17.6	9.1
Meigs County	9 795	1 267	–	1 267	–	1 267	8 528	1 944	1 069	875	6 584	12.9	–	87.1	–48.6	25.0
Mercer County	14 969	5 498	–	5 498	–	5 498	9 471	2 138	1 583	555	7 333	36.7	–	63.3	9.1	3.0
Miami County	35 985	21 852	2 138	19 714	16 040	3 674	14 133	1 479	800	679	12 654	60.7	5.9	39.3	7.5	5.8
Monroe County	6 567	1 288	–	1 288	–	1 288	5 279	740	–	740	4 539	19.6	–	80.4	–.8	1.7
Montgomery County	240 820	230 098	224 724	5 374	–	5 374	10 722	891	–	891	9 831	95.5	93.3	4.5	6.8	–12.1
Morgan County	6 681	–	–	–	–	–	6 681	1 541	868	673	5 140	–	–	100.0	–	8.9
Morrow County	10 312	1 239	–	1 239	–	1 239	9 073	1 249	693	556	7 824	12.0	–	88.0	4.8	9.1
Muskingum County	33 029	11 770	–	11 770	11 770	–	21 259	5 188	4 670	518	16 071	35.6	–	64.4	–3.5	7.9
Noble County	4 998	–	–	–	–	–	4 998	1 305	864	441	3 693	–	–	100.0	–	4.3
Ottawa County	23 340	4 635	62	4 573	–	4 573	18 705	2 243	1 384	859	16 462	19.9	.3	80.1	17.5	–2.1
Paulding County	7 951	1 105	–	1 105	–	1 105	6 846	2 121	1 191	930	4 725	13.9	–	86.1	–1.8	5.3
Perry County	12 260	3 122	–	3 122	–	3 122	9 138	2 657	972	1 685	6 481	25.5	–	74.5	.8	9.1
Pickaway County	16 385	4 881	–	4 881	4 881	–	11 504	2 810	1 344	1 466	8 694	29.8	–	70.2	6.5	9.1
Pike County	9 722	2 138	–	2 138	–	2 138	7 584	841	708	133	6 743	22.0	–	78.0	5.8	13.3
Portage County	52 299	29 582	23 359	6 223	–	6 223	22 717	1 515	1 515	–	21 202	56.6	44.7	43.4	13.9	5.4
Preble County	15 174	3 083	–	3 083	–	3 083	12 091	3 858	2 805	1 053	8 233	20.3	–	79.7	8.6	8.7
Putnam County	11 600	1 557	–	1 557	–	1 557	10 043	4 070	2 532	1 538	5 973	13.4	–	86.6	7.7	5.2
Richland County	50 350	35 895	31 877	4 018	–	4 018	14 455	1 984	1 067	917	12 471	71.3	63.3	28.7	2.5	2.2
Ross County	26 173	9 775	–	9 775	9 775	–	16 398	2 274	1 430	844	14 124	37.3	–	62.7	–.2	17.6
Sandusky County	23 753	12 986	–	12 986	7 001	5 985	10 767	1 921	1 535	386	8 846	54.7	–	45.3	13.3	–8.3
Scioto County	32 408	15 603	–	15 603	10 758	4 845	16 805	2 773	2 330	443	14 032	48.1	–	51.9	–6.8	12.5
Seneca County	22 473	11 778	–	11 778	11 778	–	10 695	1 653	277	1 376	9 042	52.4	–	47.6	.2	2.0
Shelby County	16 509	7 386	–	7 386	7 386	–	9 123	2 189	1 758	431	6 934	44.7	–	55.3	9.7	6.5
Stark County	146 910	117 868	105 776	12 092	9 569	2 523	29 042	3 814	3 080	734	25 228	80.2	72.0	19.8	7.5	–13.3
Summit County	211 477	200 644	197 395	3 249	–	3 249	10 833	1 294	784	510	9 539	94.9	93.3	5.1	9.2	–34.5
Trumbull County	90 533	67 572	61 968	5 604	–	5 604	22 961	2 181	1 867	314	20 780	74.6	68.4	25.4	4.1	–1.3
Tuscarawas County	33 982	17 016	–	17 016	11 554	5 462	16 966	4 309	2 193	2 116	12 657	50.1	–	49.9	–1.0	12.9
Union County	11 599	3 464	2	3 462	–	3 462	8 135	1 789	1 310	479	6 346	29.9	–	70.1	15.6	6.7

TIPSII [UPF] GPH21 CENSUS90 71583900 08/27/93 11:03 AM MACHINE: C DATA:CENSUS90*PH21TIPSDA00, 08/26/93 14:50:22 TAPE: NONE FRAME: 226
TSF:CENSUS90*92. 08/26/93 14:51:46 UTF:CENSUS90*93. 08/26/93 14:51:47 META:CENSUS90*PH21TABLES00. 08/26/93 15:23:55

Table 33. **Housing Units by Urban and Rural Residence: 1990**—Con.

[Portions of certain cities may be classified as rural (see "Extended City" in Appendix A). For information concerning historical counts, see "User Notes." For definitions of terms and meanings of symbols, see text]

State County	Total housing units	Urban: Total urban housing units	Urban: Inside urbanized area	Urban: Outside urbanized area: Total	Urban: Outside urbanized area: Place of 10,000 or more	Urban: Outside urbanized area: Place of 2,500 to 9,999	Rural: Total rural housing units	Rural: In place: Total	Rural: In place: Place of 1,000 to 2,499	Rural: In place: Place of less than 1,000	Rural: Other rural	Percent of total housing units: Urban: Total	Percent of total housing units: Urban: Inside urbanized area	Percent of total housing units: Rural	Percent change, 1980 to 1990: Urban	Percent change, 1980 to 1990: Rural
Ohio—Con.																
Van Wert County	11 998	5 966	–	5 966	4 736	1 230	6 032	1 556	470	1 086	4 476	49.7	–	50.3	3.0	3.4
Vinton County	4 856	–	–	–	–	–	4 856	1 286	703	583	3 570	–	–	100.0	–	10.3
Warren County	40 636	26 846	21 766	5 080	4 121	959	13 790	1 971	1 617	354	11 819	66.1	53.6	33.9	41.2	–3.4
Washington County	25 752	10 821	3 257	7 564	6 481	1 083	14 931	1 463	1 043	420	13 468	42.0	12.6	58.0	3.2	10.8
Wayne County	37 036	15 460	1 077	14 383	9 015	5 368	21 576	4 082	3 028	1 054	17 494	41.7	2.9	58.3	14.2	3.8
Williams County	14 745	5 317	–	5 317	–	5 317	9 428	2 975	2 460	515	6 453	36.1	–	63.9	3.8	6.8
Wood County	41 760	26 340	15 632	10 708	9 470	1 238	15 420	4 384	1 580	2 804	11 036	63.1	37.4	36.9	26.3	–8.5
Wyandot County	8 596	4 001	–	4 001	–	4 001	4 595	1 063	–	1 063	3 532	46.5	–	53.5	6.7	1.0
Oklahoma	1 406 499	959 473	607 632	351 841	211 917	139 924	447 026	128 671	68 598	60 073	318 355	68.2	43.2	31.8	13.8	13.5
Adair County	7 124	1 103	–	1 103	–	1 103	6 021	734	615	119	5 287	15.5	–	84.5	–	–9.1
Alfalfa County	3 357	–	–	–	–	–	3 357	2 178	1 275	903	1 179	–	–	100.0	–	3.2
Atoka County	5 110	1 512	–	1 512	–	1 512	3 598	430	–	430	3 168	29.6	–	70.4	4.5	13.3
Beaver County	2 923	–	–	–	–	–	2 923	1 161	817	344	1 762	–	–	100.0	–	5.5
Beckham County	9 117	6 402	–	6 402	4 895	1 507	2 715	818	625	193	1 897	70.2	–	29.8	16.5	–.2
Blaine County	5 729	1 605	–	1 605	–	1 605	4 124	2 025	1 220	805	2 099	28.0	–	72.0	–8.7	.3
Bryan County	14 875	5 913	–	5 913	5 913	–	8 962	2 586	1 139	1 447	6 376	39.8	–	60.2	12.0	11.3
Caddo County	13 191	2 803	–	2 803	–	2 803	10 388	4 424	2 640	1 784	5 964	21.2	–	78.8	9.2	5.5
Canadian County	28 560	23 899	17 263	6 636	6 005	631	4 661	829	606	223	3 832	83.7	60.4	16.3	54.9	–11.3
Carter County	19 201	13 016	–	13 016	10 404	2 612	6 185	1 647	810	837	4 538	67.8	–	32.2	1.5	23.4
Cherokee County	15 935	4 579	–	4 579	4 579	–	11 356	247	–	247	11 109	28.7	–	71.3	14.8	29.4
Choctaw County	6 844	2 702	–	2 702	–	2 702	4 142	772	–	772	3 370	39.5	–	60.5	–13.1	.9
Cimarron County	1 690	–	–	–	–	–	1 690	1 065	820	245	625	–	–	100.0	–	6.2
Cleveland County	71 038	63 852	61 885	1 967	–	1 967	7 186	1 454	1 443	11	5 732	89.9	87.1	10.1	49.3	6.0
Coal County	2 725	–	–	–	–	–	2 725	1 396	937	459	1 329	–	–	100.0	–	8.2
Comanche County	43 589	35 958	35 958	–	–	–	7 631	3 137	1 362	1 775	4 494	82.5	82.5	17.5	7.4	17.9
Cotton County	3 152	1 230	–	1 230	–	1 230	1 922	896	617	279	1 026	39.0	–	61.0	–1.0	.1
Craig County	6 041	2 617	–	2 617	–	2 617	3 424	570	–	570	2 854	43.3	–	56.7	–3.5	2.0
Creek County	25 143	11 497	59	11 438	7 614	3 824	13 646	2 746	1 186	1 560	10 900	45.7	.2	54.3	10.1	11.8
Custer County	11 636	8 128	–	8 128	4 192	3 936	3 508	1 353	638	715	2 155	69.9	–	30.1	10.5	13.9
Delaware County	16 808	2 279	–	2 279	–	2 279	14 529	2 105	1 004	1 101	12 424	13.6	–	86.4	36.1	61.8
Dewey County	2 733	–	–	–	–	–	2 733	1 504	484	1 020	1 229	–	–	100.0	–	1.9
Ellis County	2 449	–	–	–	–	–	2 449	1 568	821	747	881	–	–	100.0	–	–.6
Garfield County	26 502	21 550	–	21 550	21 550	–	4 952	2 625	582	2 043	2 327	81.3	–	18.7	3.2	5.5
Garvin County	11 932	4 292	–	4 292	–	4 292	7 640	2 917	2 365	552	4 723	36.0	–	64.0	–18.5	25.0
Grady County	17 788	8 045	–	8 045	7 054	991	9 743	2 562	1 746	816	7 181	45.2	–	54.8	2.3	23.5
Grant County	2 955	–	–	–	–	–	2 955	1 918	611	1 307	1 037	–	–	100.0	–	–.9
Greer County	3 126	1 820	–	1 820	–	1 820	1 306	681	587	94	625	58.2	–	41.8	–5.0	–5.8
Harmon County	1 793	1 186	–	1 186	–	1 186	607	118	–	118	489	66.1	–	33.9	–9.5	–5.6
Harper County	2 077	–	–	–	–	–	2 077	1 425	1 368	57	652	–	–	100.0	–	–2.9
Haskell County	5 138	1 193	–	1 193	–	1 193	3 945	871	–	871	3 074	23.2	–	76.8	–4.0	12.5
Hughes County	6 021	2 377	–	2 377	–	2 377	3 644	1 302	707	595	2 342	39.5	–	60.5	–6.5	–3.2
Jackson County	12 125	9 133	–	9 133	9 133	–	2 992	1 435	–	1 435	1 557	75.3	–	24.7	5.1	–1.7
Jefferson County	3 522	–	–	–	–	–	3 522	2 609	1 650	959	913	–	–	100.0	–	–4.4
Johnston County	4 478	1 363	–	1 363	–	1 363	3 115	916	–	916	2 199	30.4	–	69.6	.2	4.6
Kay County	22 456	17 422	–	17 422	12 294	5 128	5 034	1 466	1 075	391	3 568	77.6	–	22.4	5.2	7.0
Kingfisher County	5 791	1 901	–	1 901	–	1 901	3 890	1 623	1 232	391	2 267	32.8	–	67.2	7.8	–.3
Kiowa County	5 645	2 083	–	2 083	–	2 083	3 562	2 222	1 285	937	1 340	36.9	–	63.1	–3.6	–3.1
Latimer County	4 303	1 237	–	1 237	–	1 237	3 066	300	–	300	2 766	28.7	–	71.3	2.5	10.4
Le Flore County	18 029	6 302	989	5 313	–	5 313	11 727	4 133	2 196	1 937	7 594	35.0	5.5	65.0	3.5	22.4
Lincoln County	12 302	2 453	–	2 453	–	2 453	9 849	3 185	1 549	1 636	6 664	19.9	–	80.1	–7.3	23.2
Logan County	12 277	5 117	615	4 502	4 502	–	7 160	1 569	902	667	5 591	41.7	5.0	58.3	6.9	23.8
Love County	3 583	–	–	–	–	–	3 583	1 244	1 064	180	2 339	–	–	100.0	–	11.8
McClain County	9 300	3 308	–	3 308	–	3 308	5 992	1 861	808	1 053	4 131	35.6	–	64.4	12.2	25.8
McCurtain County	13 828	4 603	–	4 603	–	4 603	9 225	1 047	–	1 047	8 178	33.3	–	66.7	–1.8	2.0
McIntosh County	10 708	2 905	–	2 905	–	2 905	7 803	165	–	165	7 638	27.1	–	72.9	–4.7	47.9
Major County	3 855	1 443	–	1 443	–	1 443	2 412	561	–	561	1 851	37.4	–	62.6	2.7	11.6
Marshall County	7 389	1 459	–	1 459	–	1 459	5 930	899	582	317	5 031	19.7	–	80.3	–2.3	61.8
Mayes County	15 470	3 845	–	3 845	–	3 845	11 625	3 268	1 882	1 386	8 357	24.9	–	75.1	6.7	13.1
Murray County	5 742	3 354	–	3 354	–	3 354	2 388	123	–	123	2 265	58.4	–	41.6	–5.2	48.2
Muskogee County	28 882	18 918	–	18 918	17 629	1 289	9 964	2 791	1 357	1 434	7 173	65.5	–	34.5	8.7	–1.3
Noble County	4 894	2 408	–	2 408	–	2 408	2 486	687	–	687	1 799	49.2	–	50.8	–7.3	9.4
Nowata County	4 534	1 894	–	1 894	–	1 894	2 640	783	–	783	1 857	41.8	–	58.2	–.5	–10.4
Okfuskee County	4 894	1 528	–	1 528	–	1 528	3 366	953	461	492	2 413	31.2	–	68.8	–9.5	9.1
Oklahoma County	279 340	274 411	274 411	–	–	–	4 929	721	598	123	4 208	98.2	98.2	1.8	15.9	–.4
Okmulgee County	16 431	9 181	–	9 181	6 313	2 868	7 250	1 691	1 009	682	5 559	55.9	–	44.1	–3.6	18.8
Osage County	18 196	5 806	2 502	3 304	2	3 302	12 390	4 933	3 810	1 123	7 457	31.9	13.8	68.1	–9.3	25.0
Ottawa County	14 064	6 012	–	6 012	6 012	–	8 052	3 765	1 971	1 794	4 287	42.7	–	57.3	–14.6	16.5
Pawnee County	7 407	1 552	–	1 552	–	1 552	5 855	1 922	1 086	836	3 933	21.0	–	79.0	14.6	15.2
Payne County	27 381	19 561	–	19 561	15 771	3 790	7 820	1 967	1 523	444	5 853	71.4	–	28.6	10.9	18.1

TIPSII [UPF] GPH21 CENSUS90 71583900 08/27/93 11:03 AM MACHINE: C DATA:CENSUS90*PH211PSDA00, 08/26/93 14:50:22 TAPE: NONE FRAME: 227
TSF:CENSUS90*92, 08/26/93 14:51:46 UTF:CENSUS90*93, 08/26/93 14:51:47 META:CENSUS90*PH211TABLES00, 08/26/93 15:23:55

Table 33. **Housing Units by Urban and Rural Residence: 1990**—Con.

[Portions of certain cities may be classified as rural (see "Extended City" in Appendix A). For information concerning historical counts, see "User Notes." For definitions of terms and meanings of symbols, see text]

State County	Total housing units	Urban: Total urban housing units	Urban: Inside urbanized area	Urban: Outside urbanized area: Total	Urban: Outside urbanized area: Place of 10,000 or more	Urban: Outside urbanized area: Place of 2,500 to 9,999	Rural: Total rural housing units	Rural: In place: Total	Rural: In place: Place of 1,000 to 2,499	Rural: In place: Place of less than 1,000	Rural: Other rural	Percent of total housing units: Urban: Total	Percent of total housing units: Urban: Inside urbanized area	Percent of total housing units: Rural	Percent change, 1980 to 1990: Urban	Percent change, 1980 to 1990: Rural
Oklahoma—Con.																
Pittsburg County	19 433	7 253	–	7 253	7 253	–	12 180	6 064	4 261	1 803	6 116	37.3	–	62.7	.7	13.3
Pontotoc County	15 094	7 602	–	7 602	7 602	–	7 492	1 477	–	1 477	6 015	50.4	–	49.6	8.8	18.8
Pottawatomie County	24 528	14 563	23	14 540	11 468	3 072	9 965	2 642	1 691	951	7 323	59.4	.1	40.6	–1.9	39.3
Pushmataha County	5 190	1 280	–	1 280	–	1 280	3 910	509	–	509	3 401	24.7	–	75.3	–7.2	8.0
Roger Mills County	2 048	–	–	–	–	–	2 048	896	–	896	1 152	–	–	100.0	–	2.1
Rogers County	21 455	7 021	1 398	5 623	5 623	–	14 434	1 871	1 388	483	12 563	32.7	6.5	67.3	21.5	29.2
Seminole County	11 404	5 491	–	5 491	–	5 491	5 913	1 236	825	411	4 677	48.1	–	51.9	–11.2	16.7
Sequoyah County	14 314	4 461	111	4 350	–	4 350	9 853	2 151	1 543	608	7 702	31.2	.8	68.8	19.0	21.1
Stephens County	19 675	12 517	–	12 517	10 401	2 116	7 158	2 371	1 519	852	4 787	63.6	–	36.4	5.6	17.2
Texas County	7 328	3 495	–	3 495	–	3 495	3 833	2 089	1 169	920	1 744	47.7	–	52.3	3.2	3.8
Tillman County	4 704	2 341	–	2 341	–	2 341	2 363	1 447	1 097	350	916	49.8	–	50.2	–10.9	–10.1
Tulsa County	227 834	219 056	209 321	9 735	4 186	5 549	8 778	505	53	452	8 273	96.1	91.9	3.9	17.4	–1.5
Wagoner County	19 262	8 382	3 097	5 285	–	5 285	10 880	1 110	394	716	9 770	43.5	16.1	56.5	43.7	10.3
Washington County	21 707	17 424	–	17 424	15 906	1 518	4 283	897	–	897	3 386	80.3	–	19.7	6.9	8.6
Washita County	6 101	1 488	–	1 488	–	1 488	4 613	2 667	989	1 678	1 946	24.4	–	75.6	.3	3.5
Woods County	4 782	2 726	–	2 726	–	2 726	2 056	920	–	920	1 136	57.0	–	43.0	–3.1	–2.6
Woodward County	8 512	5 616	–	5 616	5 616	–	2 896	916	604	312	1 980	66.0	–	34.0	4.4	3.8
Oregon	1 193 567	837 826	595 933	241 893	127 984	113 909	355 741	61 657	39 843	21 814	294 084	70.2	49.9	29.8	12.5	5.2
Baker County	7 525	4 052	–	4 052	–	4 052	3 473	945	–	945	2 528	53.8	–	46.2	.4	6.1
Benton County	27 024	20 008	–	20 008	17 318	2 690	7 016	371	–	371	6 645	74.0	–	26.0	11.4	–3.0
Clackamas County	109 003	73 502	64 126	9 376	–	9 376	35 501	2 164	2 125	39	33 337	67.4	58.8	32.6	25.6	12.0
Clatsop County	17 367	9 370	–	9 370	4 631	4 739	7 997	2 349	2 077	272	5 648	54.0	–	46.0	16.6	–6.8
Columbia County	14 576	5 249	851	4 398	–	4 398	9 327	1 781	1 751	30	7 546	36.0	5.8	64.0	10.6	4.9
Coos County	26 668	13 498	–	13 498	6 617	6 881	13 170	3 489	3 115	374	9 681	50.6	–	49.4	5.8	1.9
Crook County	6 066	2 287	–	2 287	–	2 287	3 779	–	–	–	3 779	37.7	–	62.3	–.3	13.1
Curry County	9 885	2 089	–	2 089	–	2 089	7 796	2 594	2 594	–	5 202	21.1	–	78.9	–25.5	66.5
Deschutes County	35 928	11 936	–	11 936	9 004	2 932	23 992	2 626	2 272	354	21 366	33.2	–	66.8	13.4	36.5
Douglas County	38 298	19 968	–	19 968	7 052	12 916	18 330	2 413	1 302	1 111	15 917	52.1	–	47.9	29.3	–9.3
Gilliam County	932	–	–	–	–	–	932	571	–	571	361	–	–	100.0	–	–11.2
Grant County	3 774	–	–	–	–	–	3 774	2 253	1 272	981	1 521	–	–	100.0	–	–1.0
Harney County	3 305	1 410	–	1 410	–	1 410	1 895	585	585	–	1 310	42.7	–	57.3	–5.6	.7
Hood River County	7 569	2 272	–	2 272	–	2 272	5 297	412	–	412	4 885	30.0	–	70.0	16.3	1.9
Jackson County	60 376	39 293	27 868	11 425	7 204	4 221	21 083	2 935	2 462	473	18 148	65.1	46.2	34.9	24.8	1.5
Jefferson County	6 311	1 374	–	1 374	–	1 374	4 937	961	600	361	3 976	21.8	–	78.2	–	–5.0
Josephine County	26 912	10 841	–	10 841	7 480	3 361	16 071	568	568	–	15 503	40.3	–	59.7	12.8	17.2
Klamath County	25 954	15 396	–	15 396	15 396	–	10 558	1 017	–	1 017	9 541	59.3	–	40.7	3.2	1.1
Lake County	3 434	1 145	–	1 145	–	1 145	2 289	170	–	170	2 119	33.3	–	66.7	–.3	5.1
Lane County	116 676	87 699	78 216	9 483	–	9 483	28 977	2 192	1 492	700	26 785	75.2	67.0	24.8	5.7	3.0
Lincoln County	22 389	9 374	–	9 374	–	9 374	13 015	4 622	3 158	1 464	8 393	41.9	–	58.1	2.6	10.2
Linn County	36 482	19 699	–	19 699	16 865	2 834	16 783	3 748	2 179	1 569	13 035	54.0	–	46.0	7.5	–.3
Malheur County	10 649	4 766	–	4 766	–	4 766	5 883	872	627	245	5 011	44.8	–	55.2	3.4	–2.4
Marion County	86 869	66 241	56 372	9 869	4 922	4 947	20 628	4 296	2 895	1 401	16 332	76.3	64.9	23.7	10.9	3.5
Morrow County	3 412	–	–	–	–	–	3 412	1 780	1 231	549	1 632	–	–	100.0	–	6.2
Multnomah County	255 751	251 580	251 580	–	–	–	4 171	–	–	–	4 171	98.4	98.4	1.6	3.9	1.6
Polk County	18 978	13 042	5 559	7 483	–	7 483	5 936	521	203	318	5 415	68.7	29.3	31.3	11.0	2.3
Sherman County	900	–	–	–	–	–	900	561	–	561	339	–	–	100.0	–	–8.4
Tillamook County	13 324	1 733	–	1 733	–	1 733	11 591	3 352	530	2 822	8 239	13.0	–	87.0	.2	5.2
Umatilla County	24 333	13 766	–	13 766	10 285	3 481	10 567	2 573	1 170	1 403	7 994	56.6	–	43.4	4.3	2.5
Union County	9 974	4 916	–	4 916	4 916	–	5 058	2 280	1 454	826	2 778	49.3	–	50.7	4.0	1.8
Wallowa County	3 755	–	–	–	–	–	3 755	1 846	1 373	473	1 909	–	–	100.0	–	3.3
Wasco County	10 476	6 220	–	6 220	4 843	1 377	4 256	675	–	675	3 581	59.4	–	40.6	7.5	3.7
Washington County	124 716	112 604	111 361	1 243	–	1 243	12 112	672	–	672	11 440	90.3	89.3	9.7	34.3	–8.0
Wheeler County	782	–	–	–	–	–	782	391	–	391	391	–	–	100.0	–	.9
Yamhill County	23 194	12 496	–	12 496	11 451	1 045	10 698	3 072	2 808	264	7 626	53.9	–	46.1	33.0	–1.4
Pennsylvania	4 938 140	3 407 287	2 988 472	418 815	118 203	300 612	1 530 853	249 943	180 489	69 454	1 280 910	69.0	60.5	31.0	6.3	10.1
Adams County	30 141	5 213	–	5 213	–	5 213	24 928	4 741	3 120	1 621	20 187	17.3	–	82.7	8.0	26.7
Allegheny County	580 738	558 983	557 492	1 491	–	1 491	21 755	2 589	2 589	–	19 166	96.3	96.0	3.7	1.9	–3.6
Armstrong County	31 757	5 335	–	5 335	–	5 335	26 422	7 773	5 514	2 259	18 649	16.8	–	83.2	–1.9	3.2
Beaver County	76 336	59 193	56 109	3 084	–	3 084	17 143	1 241	792	449	15 902	77.5	73.5	22.5	1.6	2.3
Bedford County	21 738	1 579	–	1 579	–	1 579	20 159	2 534	1 349	1 185	17 625	7.3	–	92.7	1.0	10.4
Berks County	134 482	88 279	82 293	5 986	–	5 986	46 203	4 698	3 093	1 605	41 505	65.6	61.2	34.4	14.7	7.5
Blair County	54 349	36 314	32 701	3 613	–	3 613	18 035	3 604	3 429	175	14 431	66.8	60.2	33.2	4.8	3.6
Bradford County	27 058	5 581	–	5 581	–	5 581	21 477	3 058	1 837	1 221	18 419	20.6	–	79.4	–2.1	10.2
Bucks County	199 934	162 171	153 754	8 417	–	8 417	37 763	4 163	3 158	1 005	33 600	81.1	76.9	18.9	23.0	12.4
Butler County	59 061	20 276	–	20 276	7 414	12 862	38 785	7 920	5 538	2 382	30 865	34.3	–	65.7	28.0	4.3

TIPSII [UPF] GPH21 CENSUS90 71583900 08/27/93 11:03 AM MACHINE: C DATA:CENSUS90*PH21TIPSDA00, 08/26/93 14:50:22 TAPE: NONE FRAME: 228
TSF:CENSUS90*92, 08/26/93 14:51:46 UTF:CENSUS90*93, 08/26/93 14:51:47 META:CENSUS90*PH21TABLES00, 08/26/93 15:23:55

Table 33. **Housing Units by Urban and Rural Residence: 1990**—Con.

[Portions of certain cities may be classified as rural (see "Extended City" in Appendix A). For information concerning historical counts, see "User Notes." For definitions of terms and meanings of symbols, see text]

State County	Total housing units	Urban: Total urban housing units	Urban: Inside urbanized area	Urban: Outside urbanized area: Total	Urban: Outside urbanized area: Place of 10,000 or more	Urban: Outside urbanized area: Place of 2,500 to 9,999	Rural: Total rural housing units	Rural: In place: Total	Rural: In place: Place of 1,000 to 2,499	Rural: In place: Place of less than 1,000	Rural: Other rural	Percent of total housing units: Urban: Total	Percent of total housing units: Urban: Inside urbanized area	Percent of total housing units: Rural	Percent change, 1980 to 1990: Urban	Percent change, 1980 to 1990: Rural
Pennsylvania—Con.																
Cambria County	67 374	38 751	33 342	5 409	–	5 409	28 623	9 881	8 513	1 368	18 742	57.5	49.5	42.5	.5	.1
Cameron County	4 399	1 220	–	1 220	–	1 220	3 179	89	–	89	3 090	27.7	–	72.3	–4.8	1.0
Carbon County	27 380	12 740	–	12 740	–	12 740	14 640	2 511	1 169	1 342	12 129	46.5	–	53.5	2.1	36.6
Centre County	46 195	25 299	20 997	4 302	–	4 302	20 896	4 536	3 027	1 509	16 360	54.8	45.5	45.2	25.3	7.8
Chester County	139 597	89 226	84 474	4 752	–	4 752	50 371	2 460	1 632	828	47 911	63.9	60.5	36.1	42.2	6.1
Clarion County	18 022	1 917	–	1 917	–	1 917	16 105	3 451	2 120	1 331	12 654	10.6	–	89.4	14.3	3.7
Clearfield County	34 300	8 354	–	8 354	–	8 354	25 946	6 604	4 276	2 328	19 342	24.4	–	75.6	–.7	4.7
Clinton County	16 478	3 302	–	3 302	–	3 302	13 176	4 505	3 782	723	8 671	20.0	–	80.0	–4.3	4.6
Columbia County	25 598	9 084	–	9 084	9 082	2	16 514	4 154	2 819	1 335	12 360	35.5	–	64.5	2.7	9.7
Crawford County	40 462	8 896	–	8 896	6 150	2 746	31 566	6 705	4 835	1 870	24 861	22.0	–	78.0	–3.2	4.5
Cumberland County	77 108	51 088	39 636	11 452	7 690	3 762	26 020	2 291	2 168	123	23 729	66.3	51.4	33.7	19.3	13.7
Dauphin County	102 684	79 421	78 127	1 294	–	1 294	23 263	4 403	3 055	1 348	18 860	77.3	76.1	22.7	7.1	7.9
Delaware County	211 024	207 197	207 197	–	–	–	3 827	–	–	–	3 827	98.2	98.2	1.8	5.3	–18.2
Elk County	17 249	6 017	–	6 017	–	6 017	11 232	806	806	–	10 426	34.9	–	65.1	–.9	9.3
Erie County	108 585	82 961	72 595	10 366	–	10 366	25 624	3 450	2 495	955	22 174	76.4	66.9	23.6	7.3	–2.9
Fayette County	61 406	19 510	5 164	14 346	5 881	8 465	41 896	8 594	7 556	1 038	33 302	31.8	8.4	68.2	–6.4	4.2
Forest County	8 445	–	–	–	–	–	8 445	351	–	351	8 094	–	–	100.0	–	–2.2
Franklin County	48 629	15 689	462	15 227	7 618	7 609	32 940	3 071	2 985	86	29 869	32.3	1.0	67.7	7.8	17.3
Fulton County	6 184	–	–	–	–	–	6 184	573	547	26	5 611	–	–	100.0	–	16.7
Greene County	15 982	1 805	–	1 805	–	1 805	14 177	2 793	1 985	808	11 384	11.3	–	88.7	–2.2	7.3
Huntingdon County	19 286	4 088	–	4 088	–	4 088	15 198	2 117	–	2 117	13 081	21.2	–	78.8	.9	18.3
Indiana County	34 770	6 583	–	6 583	4 803	1 780	28 187	4 687	3 080	1 607	23 500	18.9	–	81.1	1.3	8.6
Jefferson County	21 242	6 279	–	6 279	–	6 279	14 963	2 915	2 038	877	12 048	29.6	–	70.4	–2.2	5.1
Juniata County	8 505	–	–	–	–	–	8 505	1 350	–	1 350	7 155	–	–	100.0	–	9.2
Lackawanna County	91 707	76 368	76 368	–	–	–	15 339	2 687	2 391	296	12 652	83.3	83.3	16.7	2.3	2.8
Lancaster County	156 462	96 537	75 274	21 263	5 047	16 216	59 925	5 012	5 012	–	54 913	61.7	48.1	38.3	27.8	11.3
Lawrence County	38 844	18 731	4 630	14 101	12 463	1 638	20 113	3 373	2 533	840	16 740	48.2	11.9	51.8	–5.4	1.6
Lebanon County	44 634	20 022	4 338	15 684	10 996	4 688	24 612	6 419	5 853	566	18 193	44.9	9.7	55.1	13.3	9.8
Lehigh County	118 335	98 832	96 025	2 807	–	2 807	19 503	634	634	–	18 869	83.5	81.1	16.5	11.6	11.9
Luzerne County	138 724	103 696	88 600	15 096	11 343	3 753	35 028	5 850	5 111	739	29 178	74.7	63.9	25.3	1.2	3.8
Lycoming County	49 580	27 111	24 145	2 966	–	2 966	22 469	1 949	1 572	377	20 520	54.7	48.7	45.3	2.4	6.7
Mc Kean County	21 454	6 495	–	6 495	–	6 495	14 959	2 902	2 267	635	12 057	30.3	–	69.7	–19.0	10.4
Mercer County	48 689	25 709	20 088	5 621	–	5 621	22 980	3 522	2 098	1 424	19 458	52.8	41.3	47.2	3.3	.9
Mifflin County	19 641	4 476	–	4 476	–	4 476	15 165	4 365	3 673	692	10 800	22.8	–	77.2	–2.2	8.4
Monroe County	54 823	7 558	–	7 558	–	7 558	47 265	4 290	2 186	2 104	42 975	13.8	–	86.2	48.8	47.1
Montgomery County	265 856	241 579	240 444	1 135	–	1 135	24 277	4 068	3 897	171	20 209	90.9	90.4	9.1	16.4	–3.3
Montour County	6 885	3 478	–	3 478	–	3 478	3 407	89	–	89	3 318	50.5	–	49.5	11.1	19.7
Northampton County	95 345	67 683	60 282	7 401	–	7 401	27 662	4 782	3 871	911	22 880	71.0	63.2	29.0	13.4	12.5
Northumberland County	41 900	22 202	–	22 202	5 116	17 086	19 698	5 325	4 218	1 107	14 373	53.0	–	47.0	–2.0	8.1
Perry County	17 063	1 050	1 050	–	–	–	16 013	2 695	1 770	925	13 318	6.2	6.2	93.8	8.8	15.9
Philadelphia County	674 899	674 899	674 899	–	–	–	–	–	–	–	–	100.0	100.0	–	–1.6	–
Pike County	30 852	–	–	–	–	–	30 852	1 485	1 485	–	29 367	–	–	100.0	–	74.0
Potter County	11 334	1 247	–	1 247	–	1 247	10 087	1 830	1 176	654	8 257	11.0	–	89.0	6.8	4.1
Schuylkill County	66 457	29 687	–	29 687	7 306	22 381	36 770	13 173	10 578	2 595	23 597	44.7	–	55.3	–9.7	15.1
Snyder County	13 629	1 839	–	1 839	–	1 839	11 790	2 902	2 271	631	8 888	13.5	–	86.5	9.7	17.8
Somerset County	35 713	6 926	2 768	4 158	–	4 158	28 787	7 529	4 010	3 519	21 258	19.4	7.8	80.6	–.9	9.0
Sullivan County	5 458	–	–	–	–	–	5 458	1 055	–	1 055	4 403	–	–	100.0	–	12.4
Susquehanna County	20 308	–	–	–	–	–	20 308	5 028	3 123	1 905	15 280	–	–	100.0	–	18.1
Tioga County	18 202	2 492	–	2 492	–	2 492	15 710	2 956	2 023	933	12 754	13.7	–	86.3	–1.3	8.5
Union County	12 886	3 297	–	3 297	–	3 297	9 589	1 122	701	421	8 467	25.6	–	74.4	4.2	19.4
Venango County	26 961	10 570	–	10 570	5 449	5 121	16 391	3 571	1 918	1 653	12 820	39.2	–	60.8	–7.5	7.6
Warren County	22 236	5 223	–	5 223	5 223	–	17 013	2 976	2 029	947	14 037	23.5	–	76.5	.8	1.8
Washington County	84 113	50 889	47 982	2 907	–	2 907	33 224	5 101	3 094	2 007	28 123	60.5	57.0	39.5	3.7	3.8
Wayne County	28 480	2 313	–	2 313	–	2 313	26 167	1 518	1 156	362	24 649	8.1	–	91.9	4.6	50.5
Westmoreland County	153 554	97 945	83 432	14 513	–	14 513	55 609	6 566	3 729	2 837	49 043	63.8	54.3	36.2	.2	10.6
Wyoming County	11 857	–	–	–	–	–	11 857	2 027	1 271	756	9 830	–	–	100.0	–	11.2
York County	134 761	76 082	63 804	12 278	6 622	5 656	58 679	8 524	5 532	2 992	50 155	56.5	47.3	43.5	19.7	8.6
Rhode Island	414 572	353 354	338 961	14 393	7 019	7 374	61 218	2 360	2 360	–	58 858	85.2	81.8	14.8	10.1	18.5
Bristol County	18 567	17 931	17 931	–	–	–	636	–	–	–	636	96.6	96.6	3.4	13.2	19.5
Kent County	65 450	60 782	60 782	–	–	–	4 668	–	–	–	4 668	92.9	92.9	7.1	13.9	27.3
Newport County	37 475	30 208	30 208	–	–	–	7 267	–	–	–	7 267	80.6	80.6	19.4	15.3	8.5
Providence County	243 224	225 264	223 375	1 889	–	1 889	17 960	660	660	–	17 300	92.6	91.8	7.4	7.6	11.0
Washington County	49 856	19 169	6 665	12 504	7 019	5 485	30 687	1 700	1 700	–	28 987	38.4	13.4	61.6	17.4	24.9

TIPSII [UPF] GPH21 CENSUS90 71583900 08/27/93 11:03 AM MACHINE: C DATA:CENSUS90*PH21TIPSDA00. 08/26/93 14:50:22 TAPE: NONE FRAME: 229
TSF:CENSUS90*92. 08/26/93 14:51:46 UTF:CENSUS90*93. 08/26/93 14:51:47 META:CENSUS90*PH21TABLES00. 08/26/93 15:23:55

Table 33. **Housing Units by Urban and Rural Residence: 1990**—Con.

[Portions of certain cities may be classified as rural (see "Extended City" in Appendix A). For information concerning historical counts, see "User Notes." For definitions of terms and meanings of symbols, see text]

State County	Total housing units	Urban: Total urban housing units	Urban: Inside urbanized area	Urban: Outside urbanized area: Total	Urban: Outside urbanized area: Place of 10,000 or more	Urban: Outside urbanized area: Place of 2,500 to 9,999	Rural: Total rural housing units	Rural: In place: Total	Rural: In place: Place of 1,000 to 2,499	Rural: In place: Place of less than 1,000	Rural: Other rural	Percent of total housing units: Urban: Total	Percent of total housing units: Urban: Inside urbanized area	Percent of total housing units: Rural	Percent change, 1980 to 1990: Urban	Percent change, 1980 to 1990: Rural
South Carolina	1 424 155	799 979	584 487	215 492	56 012	159 480	624 176	70 911	44 861	26 050	553 265	56.2	41.0	43.8	26.7	19.6
Abbeville County	9 846	2 553	–	2 553	–	2 553	7 293	1 731	1 502	229	5 562	25.9	–	74.1	11.9	16.4
Aiken County	49 266	30 405	29 351	1 054	–	1 054	18 861	1 499	734	765	17 362	61.7	59.6	38.3	23.0	25.2
Allendale County	4 242	1 698	–	1 698	–	1 698	2 544	1 049	909	140	1 495	40.0	–	60.0	3.9	8.8
Anderson County	60 745	30 220	22 253	7 967	13	7 954	30 525	1 119	569	550	29 406	49.7	36.6	50.3	12.8	24.2
Bamberg County	6 408	2 978	–	2 978	–	2 978	3 430	387	–	387	3 043	46.5	–	53.5	–.7	1.3
Barnwell County	7 854	4 377	–	4 377	–	4 377	3 477	382	–	382	3 095	55.7	–	44.3	3.0	14.7
Beaufort County	45 981	32 612	–	32 612	21 509	11 103	13 369	352	–	352	13 017	70.9	–	29.1	82.3	41.9
Berkeley County	45 697	29 263	27 093	2 170	–	2 170	16 434	850	667	183	15 584	64.0	59.3	36.0	57.3	24.8
Calhoun County	5 225	–	–	–	–	–	5 225	1 172	958	214	4 053	–	–	100.0	–	20.8
Charleston County	123 550	107 393	107 393	–	–	–	16 157	5 859	1 605	4 254	10 298	86.9	86.9	13.1	22.0	36.3
Cherokee County	17 610	6 783	–	6 783	5 450	1 333	10 827	908	899	9	9 919	38.5	–	61.5	4.3	28.1
Chester County	12 293	2 830	–	2 830	–	2 830	9 463	2 593	2 138	455	6 870	23.0	–	77.0	–21.1	32.4
Chesterfield County	15 101	3 369	–	3 369	–	3 369	11 732	1 610	655	955	10 122	22.3	–	77.7	7.0	8.9
Clarendon County	12 101	1 699	–	1 699	–	1 699	10 402	787	–	787	9 615	14.0	–	86.0	–.8	11.0
Colleton County	14 926	2 325	–	2 325	–	2 325	12 601	1 801	–	1 801	10 800	15.6	–	84.4	–3.4	29.4
Darlington County	23 601	8 300	704	7 596	–	7 596	15 301	749	469	280	14 552	35.2	3.0	64.8	10.5	9.3
Dillon County	10 590	2 630	–	2 630	–	2 630	7 960	1 002	646	356	6 958	24.8	–	75.2	2.0	5.1
Dorchester County	30 632	20 816	20 816	–	–	–	9 816	1 501	1 101	400	8 315	68.0	68.0	32.0	75.3	17.7
Edgefield County	7 290	2 150	2	2 148	–	2 148	5 140	120	–	120	5 020	29.5	–	70.5	6.2	22.9
Fairfield County	8 730	1 366	–	1 366	–	1 366	7 364	1 148	1 025	123	6 216	15.6	–	84.4	18.6	16.9
Florence County	43 209	23 534	20 814	2 720	–	2 720	19 675	2 673	1 906	767	17 002	54.5	48.2	45.5	6.8	14.7
Georgetown County	21 134	6 860	1 865	4 995	–	4 995	14 274	506	–	506	13 768	32.5	8.8	67.5	39.9	24.0
Greenville County	131 645	102 891	100 813	2 078	–	2 078	28 754	1 713	1 713	–	27 041	78.2	76.6	21.8	20.0	28.0
Greenwood County	24 735	8 806	–	8 806	8 806	–	15 929	1 913	1 790	123	14 016	35.6	–	64.4	–8.2	31.4
Hampton County	7 058	1 255	–	1 255	–	1 255	5 803	2 516	1 676	840	3 287	17.8	–	82.2	1.9	7.4
Horry County	89 960	60 630	36 685	23 945	–	23 945	29 330	2 304	1 161	1 143	27 026	67.4	40.8	32.6	158.8	–7.1
Jasper County	6 070	–	–	–	–	–	6 070	1 114	1 114	–	4 956	–	–	100.0	–	14.7
Kershaw County	17 479	4 293	–	4 293	–	4 293	13 186	424	–	424	12 762	24.6	–	75.4	4.0	18.6
Lancaster County	20 929	4 752	–	4 752	–	4 752	16 177	3 431	3 075	356	12 746	22.7	–	77.3	1.2	11.5
Laurens County	23 201	7 153	–	7 153	–	7 153	16 048	2 026	1 451	575	14 022	30.8	–	69.2	–2.8	30.8
Lee County	6 537	1 428	–	1 428	–	1 428	5 109	190	–	190	4 919	21.8	–	78.2	10.2	5.5
Lexington County	67 556	40 197	35 143	5 054	–	5 054	27 359	1 910	840	1 070	25 449	59.5	52.0	40.5	34.9	19.7
McCormick County	3 347	–	–	–	–	–	3 347	911	714	197	2 436	–	–	100.0	–	12.4
Marion County	12 777	5 426	–	5 426	–	5 426	7 351	353	–	353	6 998	42.5	–	57.5	6.1	7.8
Marlboro County	10 955	4 784	–	4 784	–	4 784	6 171	445	–	445	5 726	43.7	–	56.3	13.6	–4.8
Newberry County	14 455	4 243	–	4 243	4 243	–	10 212	1 650	1 281	369	8 562	29.4	–	70.6	7.4	22.4
Oconee County	25 983	6 460	–	6 460	–	6 460	19 523	844	621	223	18 679	24.9	–	75.1	8.2	36.9
Orangeburg County	32 340	9 354	–	9 354	4 798	4 556	22 986	3 672	1 491	2 181	19 314	28.9	–	71.1	–3.4	18.3
Pickens County	35 865	15 433	465	14 968	11 193	3 775	20 432	1 855	1 282	573	18 577	43.0	1.3	57.0	33.7	20.7
Richland County	109 564	94 144	94 144	–	–	–	15 420	426	355	71	14 994	85.9	85.9	14.1	17.4	31.7
Saluda County	6 792	1 263	–	1 263	–	1 263	5 529	452	–	452	5 077	18.6	–	81.4	6.5	15.4
Spartanburg County	89 927	48 247	45 462	2 785	–	2 785	41 680	7 879	7 299	580	33 801	53.7	50.6	46.3	14.0	26.1
Sumter County	35 016	20 327	19 051	1 276	–	1 276	14 689	986	500	486	13 703	58.1	54.4	41.9	30.0	5.3
Union County	12 230	4 158	–	4 158	–	4 158	8 072	2 284	2 073	211	5 788	34.0	–	66.0	1.7	10.6
Williamsburg County	13 265	1 583	–	1 583	–	1 583	11 682	862	–	862	10 820	11.9	–	88.1	–5.4	7.8
York County	50 438	28 991	22 433	6 558	–	6 558	21 447	953	642	311	20 494	57.5	44.5	42.5	30.6	45.1
South Dakota	292 436	142 947	67 244	75 703	50 041	25 662	149 489	65 173	26 510	38 663	84 316	48.9	23.0	51.1	12.4	–.2
Aurora County	1 342	–	–	–	–	–	1 342	654	–	654	688	–	–	100.0	–	–7.4
Beadle County	8 093	5 608	–	5 608	5 608	–	2 485	582	–	582	1 903	69.3	–	30.7	–.7	–3.7
Bennett County	1 292	–	–	–	–	–	1 292	544	544	–	748	–	–	100.0	–	12.7
Bon Homme County	3 087	–	–	–	–	–	3 087	1 944	564	1 380	1 143	–	–	100.0	–	–4.7
Brookings County	9 824	6 012	–	6 012	6 012	–	3 812	1 382	503	879	2 430	61.2	–	38.8	16.5	–2.6
Brown County	15 101	10 689	–	10 689	10 689	–	4 412	1 221	537	684	3 191	70.8	–	29.2	3.3	2.0
Brule County	2 275	–	–	–	–	–	2 275	1 498	1 024	474	777	–	–	100.0	–	4.8
Buffalo County	535	–	–	–	–	–	535	275	275	–	260	–	–	100.0	–	7.2
Butte County	3 502	1 973	–	1 973	–	1 973	1 529	431	–	431	1 098	56.3	–	43.7	1.7	4.5
Campbell County	944	–	–	–	–	–	944	508	–	508	436	–	–	100.0	–	–1.7
Charles Mix County	3 751	–	–	–	–	–	3 751	2 060	1 296	764	1 691	–	–	100.0	–	–1.3
Clark County	2 026	–	–	–	–	–	2 026	1 038	631	407	988	–	–	100.0	–	–6.9
Clay County	4 892	3 428	–	3 428	3 428	–	1 464	231	–	231	1 233	70.1	–	29.9	.1	–2.5
Codington County	9 539	7 631	–	7 631	7 631	–	1 908	399	–	399	1 509	80.0	–	20.0	14.5	3.4
Corson County	1 557	–	–	–	–	–	1 557	648	–	648	909	–	–	100.0	–	–7.5
Custer County	3 003	–	–	–	–	–	3 003	1 058	792	266	1 945	–	–	100.0	–	7.8
Davison County	7 490	6 064	–	6 064	6 064	–	1 426	308	–	308	1 118	81.0	–	19.0	3.7	3.2
Day County	3 914	–	–	–	–	–	3 914	1 918	1 018	900	1 996	–	–	100.0	–	–3.0
Deuel County	2 208	–	–	–	–	–	2 208	1 070	589	481	1 138	–	–	100.0	–	–5.2
Dewey County	2 123	–	–	–	–	–	2 123	1 119	517	602	1 004	–	–	100.0	–	13.5

TIPSII [UPF] GPH21 CENSUS90 71583900 08/27/93 11:03 AM MACHINE: C DATA:CENSUS90*PH21TIPSDA00. 08/26/93 14:50:22 TAPE: NONE FRAME: 230
TSF:CENSUS90*92. 08/26/93 14:51:46 UTF:CENSUS90*93. 08/26/93 14:51:47 META:CENSUS90*PH21TABLES00. 08/26/93 15:23:55

Table 33. **Housing Units by Urban and Rural Residence: 1990**—Con.

[Portions of certain cities may be classified as rural (see "Extended City" in Appendix A). For information concerning historical counts, see "User Notes." For definitions of terms and meanings of symbols, see text]

State County	Total housing units	Urban: Total urban housing units	Urban: Inside urbanized area	Urban: Outside urbanized area: Total	Urban: Outside urbanized area: Place of 10,000 or more	Urban: Outside urbanized area: Place of 2,500 to 9,999	Rural: Total rural housing units	Rural: In place: Total	Rural: In place: Place of 1,000 to 2,499	Rural: In place: Place of less than 1,000	Rural: Other rural	Percent of total housing units: Urban: Total	Percent of total housing units: Urban: Inside urbanized area	Percent of total housing units: Rural	Percent change, 1980 to 1990: Urban	Percent change, 1980 to 1990: Rural
South Dakota—Con.																
Douglas County	1 517	–	–	–	–	–	1 517	796	–	796	721	–	–	100.0	–	–4.9
Edmunds County	2 004	–	–	–	–	–	2 004	1 073	–	1 073	931	–	–	100.0	–	–5.1
Fall River County	3 692	1 872	–	1 872	–	1 872	1 820	631	–	631	1 189	50.7	–	49.3	–3.0	–11.9
Faulk County	1 286	–	–	–	–	–	1 286	679	–	679	607	–	–	100.0	–	–9.8
Grant County	3 549	1 711	–	1 711	–	1 711	1 838	605	–	605	1 233	48.2	–	51.8	2.8	–3.4
Gregory County	2 595	–	–	–	–	–	2 595	1 514	712	802	1 081	–	–	100.0	–	–.6
Haakon County	1 071	–	–	–	–	–	1 071	553	450	103	518	–	–	100.0	–	–5.1
Hamlin County	2 500	–	–	–	–	–	2 500	1 146	–	1 146	1 354	–	–	100.0	–	–2.1
Hand County	2 053	–	–	–	–	–	2 053	1 048	877	171	1 005	–	–	100.0	–	1.7
Hanson County	1 232	–	–	–	–	–	1 232	518	–	518	714	–	–	100.0	–	–1.7
Harding County	776	–	–	–	–	–	776	295	–	295	481	–	–	100.0	–	–3.4
Hughes County	6 255	5 390	–	5 390	5 390	–	865	263	–	263	602	86.2	–	13.8	13.7	–
Hutchinson County	3 657	–	–	–	–	–	3 657	2 200	1 341	859	1 457	–	–	100.0	–	–5.4
Hyde County	816	–	–	–	–	–	816	455	–	455	361	–	–	100.0	–	–5.4
Jackson County	1 147	–	–	–	–	–	1 147	607	–	607	540	–	–	100.0	–	–11.5
Jerauld County	1 182	–	–	–	–	–	1 182	727	569	158	455	–	–	100.0	–	–2.3
Jones County	699	–	–	–	–	–	699	405	–	405	294	–	–	100.0	–	–3.6
Kingsbury County	2 765	–	–	–	–	–	2 765	1 752	555	1 197	1 013	–	–	100.0	–	–9.1
Lake County	5 148	2 613	–	2 613	–	2 613	2 535	246	–	246	2 289	50.8	–	49.2	2.5	.1
Lawrence County	9 092	4 567	–	4 567	–	4 567	4 525	2 146	1 749	397	2 379	50.2	–	49.8	11.3	17.5
Lincoln County	5 823	1 653	473	1 180	–	1 180	4 170	1 717	893	824	2 453	28.4	8.1	71.6	30.3	2.2
Lyman County	1 523	–	–	–	–	–	1 523	864	–	864	659	–	–	100.0	–	–3.5
McCook County	2 371	–	–	–	–	–	2 371	1 452	581	871	919	–	–	100.0	–	–8.3
McPherson County	1 566	–	–	–	–	–	1 566	1 001	644	357	565	–	–	100.0	–	–7.8
Marshall County	2 640	–	–	–	–	–	2 640	1 111	681	430	1 529	–	–	100.0	–	–4.5
Meade County	7 592	3 213	–	3 213	–	3 213	4 379	920	671	249	3 459	42.3	–	57.7	1.3	11.6
Mellette County	910	–	–	–	–	–	910	320	–	320	590	–	–	100.0	–	4.8
Miner County	1 474	–	–	–	–	–	1 474	795	533	262	679	–	–	100.0	–	–11.0
Minnehaha County	49 780	42 251	41 108	1 143	–	1 143	7 529	3 047	1 420	1 627	4 482	84.9	82.6	15.1	19.4	3.1
Moody County	2 666	–	–	–	–	–	2 666	1 451	1 010	441	1 215	–	–	100.0	–	–2.3
Pennington County	33 741	26 939	24 868	2 071	–	2 071	6 802	1 732	540	1 192	5 070	79.8	73.7	20.2	26.2	–.9
Perkins County	2 007	–	–	–	–	–	2 007	1 050	813	237	957	–	–	100.0	–	–3.6
Potter County	1 664	–	–	–	–	–	1 664	1 021	680	341	643	–	–	100.0	–	8.5
Roberts County	4 728	–	–	–	–	–	4 728	1 954	1 008	946	2 774	–	–	100.0	–100.0	29.7
Sanborn County	1 326	–	–	–	–	–	1 326	542	–	542	784	–	–	100.0	–	–7.8
Shannon County	2 699	694	–	694	–	694	2 005	644	–	644	1 361	25.7	–	74.3	–6.3	4.2
Spink County	3 545	1 306	–	1 306	–	1 306	2 239	802	–	802	1 437	36.8	–	63.2	–2.0	–9.2
Stanley County	1 056	–	–	–	–	–	1 056	738	738	–	318	–	–	100.0	–	9.1
Sully County	811	–	–	–	–	–	811	401	–	401	410	–	–	100.0	–	–2.4
Todd County	2 572	–	–	–	–	–	2 572	1 462	466	996	1 110	–	–	100.0	–	8.7
Tripp County	3 023	1 540	–	1 540	–	1 540	1 483	224	–	224	1 259	50.9	–	49.1	1.8	–2.6
Turner County	3 800	–	–	–	–	–	3 800	2 185	–	2 185	1 615	–	–	100.0	–	–5.5
Union County	4 286	795	795	–	–	–	3 491	1 918	1 289	629	1 573	18.5	18.5	81.5	2.6	–5.1
Walworth County	2 928	1 779	–	1 779	–	1 779	1 149	646	–	646	503	60.8	–	39.2	–1.1	–1.5
Yankton County	7 571	5 219	–	5 219	5 219	–	2 352	423	–	423	1 929	68.9	–	31.1	10.5	–3.8
Ziebach County	800	–	–	–	–	–	800	206	–	206	594	–	–	100.0	–	2.4
Tennessee	2 026 067	1 255 073	937 097	317 976	166 589	151 387	770 994	94 815	66 921	27 894	676 179	61.9	46.3	38.1	17.6	13.3
Anderson County	29 323	16 570	5	16 565	11 629	4 936	12 753	1 501	1 501	–	11 252	56.5	–	43.5	20.9	5.0
Bedford County	12 638	6 163	–	6 163	6 163	–	6 475	414	–	414	6 061	48.8	–	51.2	13.9	19.8
Benton County	7 107	1 667	–	1 667	–	1 667	5 440	289	–	289	5 151	23.5	–	76.5	18.0	6.4
Bledsoe County	3 771	–	–	–	–	–	3 771	802	802	–	2 969	–	–	100.0	–	10.7
Blount County	36 532	19 324	18 594	730	–	730	17 208	536	–	536	16 672	52.9	50.9	47.1	23.4	13.4
Bradley County	29 562	17 135	–	17 135	13 050	4 085	12 427	785	520	265	11 642	58.0	–	42.0	42.4	–1.9
Campbell County	14 817	3 116	–	3 116	–	3 116	11 701	2 519	2 519	–	9 182	21.0	–	79.0	–29.3	32.3
Cannon County	4 368	–	–	–	–	–	4 368	1 145	1 034	111	3 223	–	–	100.0	–	9.1
Carroll County	11 783	3 816	–	3 816	–	3 816	7 967	2 224	1 151	1 073	5 743	32.4	–	67.6	5.1	3.8
Carter County	21 779	11 202	11 202	–	–	–	10 577	1 216	1 055	161	9 361	51.4	51.4	48.6	10.7	15.0
Cheatham County	10 297	1 094	–	1 094	–	1 094	9 203	1 054	1 054	–	8 149	10.6	–	89.4	–	23.0
Chester County	4 944	1 600	–	1 600	–	1 600	3 344	152	–	152	3 192	32.4	–	67.6	16.4	8.0
Claiborne County	10 711	1 035	–	1 035	–	1 035	9 676	1 808	1 704	104	7 868	9.7	–	90.3	9.8	14.6
Clay County	3 340	–	–	–	–	–	3 340	685	685	–	2 655	–	–	100.0	–	10.8
Cocke County	12 282	3 171	–	3 171	–	3 171	9 111	44	–	44	9 067	25.8	–	74.2	3.1	10.7
Coffee County	16 786	10 095	–	10 095	6 765	3 330	6 691	–	–	–	6 691	60.1	–	39.9	11.1	13.3
Crockett County	5 521	–	–	–	–	–	5 521	2 460	1 725	735	3 061	–	–	100.0	–100.0	20.4
Cumberland County	15 864	3 054	–	3 054	–	3 054	12 810	2 214	1 566	648	10 596	19.3	–	80.7	17.7	52.4
Davidson County	229 064	227 113	227 113	–	–	–	1 951	14	14	–	1 937	99.1	99.1	.9	23.4	–42.9
Decatur County	5 346	–	–	–	–	–	5 346	1 418	928	490	3 928	–	–	100.0	–	9.6

TIPSII [UPF] GPH21 CENSUS90 71583900 08/27/93 11:03 AM MACHINE: C DATA:CENSUS90*PH21TIPSDA00, 08/26/93 14:50:22 TAPE: NONE FRAME: 231
TSF:CENSUS90*92, 08/26/93 14:51:46 UTF:CENSUS90*93, 08/26/93 14:51:47 META:CENSUS90*PH21TABLES00, 08/26/93 15:23:55

Table 33. **Housing Units by Urban and Rural Residence: 1990**—Con.

[Portions of certain cities may be classified as rural (see "Extended City" in Appendix A). For information concerning historical counts, see "User Notes." For definitions of terms and meanings of symbols, see text]

State County	Total housing units	Urban: Total urban housing units	Urban: Inside urbanized area	Urban: Outside urbanized area: Total	Urban: Outside urbanized area: Place of 10,000 or more	Urban: Outside urbanized area: Place of 2,500 to 9,999	Rural: Total rural housing units	Rural: In place: Total	Rural: In place: Place of 1,000 to 2,499	Rural: In place: Place of less than 1,000	Rural: Other rural	Percent of total housing units: Urban: Total	Percent of total housing units: Urban: Inside urbanized area	Percent of total housing units: Rural	Percent change, 1980 to 1990: Urban	Percent change, 1980 to 1990: Rural
Tennessee—Con.																
DeKalb County	6 694	1 693	–	1 693	–	1 693	5 001	663	–	663	4 338	25.3	–	74.7	7.8	10.9
Dickson County	14 149	3 818	–	3 818	–	3 818	10 331	1 867	1 291	576	8 464	27.0	–	73.0	29.7	26.0
Dyer County	14 384	8 099	–	8 099	7 041	1 058	6 285	300	–	300	5 985	56.3	–	43.7	7.9	7.8
Fayette County	9 115	–	–	–	–	–	9 115	2 178	911	1 267	6 937	–	–	100.0	–	11.8
Fentress County	6 120	–	–	–	–	–	6 120	1 162	904	258	4 958	–	–	100.0	–	9.2
Franklin County	13 717	2 979	–	2 979	354	2 625	10 738	3 161	2 794	367	7 577	21.7	–	78.3	25.0	16.7
Gibson County	19 635	9 442	–	9 442	–	9 442	10 193	2 987	2 405	582	7 206	48.1	–	51.9	4.9	–3.6
Giles County	10 828	3 545	–	3 545	–	3 545	7 283	853	–	853	6 430	32.7	–	67.3	20.4	10.1
Grainger County	7 501	–	–	–	–	–	7 501	883	505	378	6 618	–	–	100.0	–	5.9
Greene County	23 270	6 058	–	6 058	6 058	–	17 212	1 349	1 206	143	15 863	26.0	–	74.0	4.8	12.1
Grundy County	5 155	–	–	–	–	–	5 155	2 736	1 599	1 137	2 419	–	–	100.0	–	.4
Hamblen County	20 514	9 248	–	9 248	9 248	–	11 266	–	–	–	11 266	45.1	–	54.9	18.0	6.0
Hamilton County	122 588	109 279	109 279	–	–	–	13 309	1 203	1 203	–	12 106	89.1	89.1	10.9	9.4	27.2
Hancock County	2 890	–	–	–	–	–	2 890	551	551	–	2 339	–	–	100.0	–	7.6
Hardeman County	9 174	2 098	–	2 098	–	2 098	7 076	1 261	444	817	5 815	22.9	–	77.1	.2	12.1
Hardin County	10 275	2 796	–	2 796	–	2 796	7 479	1 166	937	229	6 313	27.2	–	72.8	2.0	20.5
Hawkins County	18 779	6 932	4 937	1 995	–	1 995	11 847	937	625	312	10 910	36.9	26.3	63.1	15.6	7.5
Haywood County	7 475	3 848	–	3 848	3 848	–	3 627	210	–	210	3 417	51.5	–	48.5	15.3	–2.2
Henderson County	9 278	2 612	–	2 612	–	2 612	6 666	392	–	392	6 274	28.2	–	71.8	10.4	12.4
Henry County	13 774	4 584	–	4 584	–	4 584	9 190	442	–	442	8 748	33.3	–	66.7	–3.0	4.8
Hickman County	6 662	1 604	–	1 604	–	1 604	5 058	–	–	–	5 058	24.1	–	75.9	36.7	13.4
Houston County	3 085	–	–	–	–	–	3 085	1 167	1 167	–	1 918	–	–	100.0	–	10.2
Humphreys County	7 136	1 787	–	1 787	–	1 787	5 349	1 312	1 312	–	4 037	25.0	–	75.0	.3	13.1
Jackson County	4 219	–	–	–	–	–	4 219	495	495	–	3 724	–	–	100.0	–	13.9
Jefferson County	14 170	2 006	–	2 006	–	2 006	12 164	1 914	1 805	109	10 250	14.2	–	85.8	8.8	17.1
Johnson County	6 090	–	–	–	–	–	6 090	1 050	1 050	–	5 040	–	–	100.0	–	13.1
Knox County	143 582	114 885	114 885	–	–	–	28 697	877	877	–	27 820	80.0	80.0	20.0	15.9	7.1
Lake County	2 610	–	–	–	–	–	2 610	1 567	1 567	–	1 043	–	–	100.0	–	–13.0
Lauderdale County	9 343	2 490	–	2 490	–	2 490	6 853	1 610	1 053	557	5 243	26.7	–	73.3	–1.9	1.8
Lawrence County	14 229	4 711	–	4 711	4 711	–	9 518	1 348	620	728	8 170	33.1	–	66.9	15.1	12.7
Lewis County	3 943	1 685	–	1 685	–	1 685	2 258	–	–	–	2 258	42.7	–	57.3	8.3	33.4
Lincoln County	11 902	3 277	–	3 277	–	3 277	8 625	189	–	189	8 436	27.5	–	72.5	3.0	21.3
Loudon County	12 995	4 689	123	4 566	–	4 566	8 306	446	–	446	7 860	36.1	.9	63.9	18.9	20.6
McMinn County	17 616	6 925	–	6 925	5 184	1 741	10 691	1 282	719	563	9 409	39.3	–	60.7	8.2	13.8
McNairy County	9 734	1 780	–	1 780	–	1 780	7 954	2 341	764	1 577	5 613	18.3	–	81.7	5.9	8.4
Macon County	6 879	1 695	–	1 695	–	1 695	5 184	420	–	420	4 764	24.6	–	75.4	11.7	13.2
Madison County	31 809	22 369	22 361	8	–	8	9 440	59	–	59	9 381	70.3	70.3	29.7	12.8	4.8
Marion County	10 011	2 643	–	2 643	–	2 643	7 368	2 182	1 783	399	5 186	26.4	–	73.6	6.0	12.7
Marshall County	8 909	4 275	–	4 275	–	4 275	4 634	720	–	720	3 914	48.0	–	52.0	21.4	12.3
Maury County	22 286	13 801	–	13 801	12 142	1 659	8 485	508	508	–	7 977	61.9	–	38.1	18.6	7.3
Meigs County	3 689	–	–	–	–	–	3 689	550	550	–	3 139	–	–	100.0	–	23.1
Monroe County	12 803	3 508	–	3 508	–	3 508	9 295	600	–	600	8 695	27.4	–	72.6	14.9	16.9
Montgomery County	37 233	27 763	27 763	–	–	–	9 470	–	–	–	9 470	74.6	74.6	25.4	34.8	3.7
Moore County	1 912	317	–	317	–	317	1 595	–	–	–	1 595	16.6	–	83.4	–	–4.4
Morgan County	6 378	21	–	21	–	21	6 357	486	–	486	5 871	.3	–	99.7	–	7.7
Obion County	13 359	5 791	–	5 791	4 609	1 182	7 568	1 934	1 266	668	5 634	43.3	–	56.7	6.8	–.9
Overton County	7 388	1 679	–	1 679	–	1 679	5 709	–	–	–	5 709	22.7	–	77.3	20.8	11.2
Perry County	3 225	–	–	–	–	–	3 225	891	504	387	2 334	–	–	100.0	–	13.5
Pickett County	2 253	–	–	–	–	–	2 253	429	–	429	1 824	–	–	100.0	–	20.7
Polk County	5 659	–	–	–	–	–	5 659	816	–	816	4 843	–	–	100.0	–	11.2
Putnam County	21 417	10 397	–	10 397	9 284	1 113	11 020	1 595	1 595	–	9 425	48.5	–	51.5	20.2	20.4
Rhea County	10 361	2 306	–	2 306	–	2 306	8 055	1 499	1 499	–	6 556	22.3	–	77.7	3.8	12.5
Roane County	20 334	8 971	–	8 971	906	8 065	11 363	–	–	–	11 363	44.1	–	55.9	3.6	12.9
Robertson County	15 823	6 264	–	6 264	4 530	1 734	9 559	1 326	757	569	8 233	39.6	–	60.4	24.0	15.8
Rutherford County	45 755	26 788	–	26 788	23 978	2 810	18 967	572	378	194	18 395	58.5	–	41.5	53.8	44.5
Scott County	7 122	1 506	–	1 506	–	1 506	5 616	466	–	466	5 150	21.1	–	78.9	18.9	5.1
Sequatchie County	3 570	1 501	–	1 501	–	1 501	2 069	–	–	–	2 069	42.0	–	58.0	10.0	15.1
Sevier County	24 166	9 547	–	9 547	–	9 547	14 619	291	–	291	14 328	39.5	–	60.5	145.7	7.4
Shelby County	327 796	316 092	307 039	9 053	9 053	–	11 704	847	847	–	10 857	96.4	93.7	3.6	14.4	15.4
Smith County	6 049	–	–	–	–	–	6 049	1 828	1 080	748	4 221	–	–	100.0	–100.0	23.2
Stewart County	4 384	–	–	–	–	–	4 384	764	607	157	3 620	–	–	100.0	–	22.4
Sullivan County	60 623	44 324	44 324	–	–	–	16 299	609	609	–	15 690	73.1	73.1	26.9	7.8	17.5
Sumner County	39 807	25 140	13 861	11 279	7 635	3 644	14 667	790	709	81	13 877	63.2	34.8	36.8	42.5	17.3
Tipton County	14 071	2 920	–	2 920	–	2 920	11 151	2 037	912	1 125	9 114	20.8	–	79.2	28.5	19.9
Trousdale County	2 537	–	–	–	–	–	2 537	964	964	–	1 573	–	–	100.0	–100.0	88.3
Unicoi County	7 076	2 259	–	2 259	–	2 259	4 817	724	724	–	4 093	31.9	–	68.1	–27.3	46.4
Union County	5 696	–	–	–	–	–	5 696	847	544	303	4 849	–	–	100.0	–	22.7
Van Buren County	2 001	–	–	–	–	–	2 001	466	466	–	1 535	–	–	100.0	–	14.1
Warren County	13 802	5 123	–	5 123	5 123	–	8 679	426	–	426	8 253	37.1	–	62.9	13.2	2.8
Washington County	38 378	26 182	24 726	1 456	–	1 456	12 196	859	859	–	11 337	68.2	64.4	31.8	19.7	3.3

TIPSII [UPF] GPH21 CENSUS90 71583900 08/27/93 11:03 AM MACHINE: C DATA:CENSUS90*PH21TIPSDA00. 08/26/93 14:50:22 TAPE: NONE FRAME: 232
TSF:CENSUS90*92. 08/26/93 14:51:46 UTF:CENSUS90*93. 08/26/93 14:51:47 META:CENSUS90*PH21TABLES00. 08/26/93 15:23:55

Table 33. **Housing Units by Urban and Rural Residence: 1990**—Con.

[Portions of certain cities may be classified as rural (see "Extended City" in Appendix A). For information concerning historical counts, see "User Notes." For definitions of terms and meanings of symbols, see text]

State County	Total housing units	Urban: Total urban housing units	Urban: Inside urbanized area	Urban: Outside urbanized area: Total	Urban: Outside urbanized area: Place of 10,000 or more	Urban: Outside urbanized area: Place of 2,500 to 9,999	Rural: Total rural housing units	Rural: In place: Total	Rural: In place: Place of 1,000 to 2,499	Rural: In place: Place of less than 1,000	Rural: Other rural	Percent of total housing units: Urban: Total	Percent of total housing units: Urban: Inside urbanized area	Percent of total housing units: Rural	Percent change, 1980 to 1990: Urban	Percent change, 1980 to 1990: Rural
Tennessee—Con.																
Wayne County	5 741	–	–	–	–	–	5 741	1 499	1 215	284	4 242	–	–	100.0	–	10.9
Weakley County	12 857	3 190	–	3 190	–	3 190	9 667	3 127	3 127	–	6 540	24.8	–	75.2	7.4	1.8
White County	8 369	2 034	–	2 034	–	2 034	6 335	149	–	149	6 186	24.3	–	75.7	–.9	14.5
Williamson County	29 875	15 679	5 514	10 165	8 686	1 479	14 196	609	609	–	13 587	52.5	18.5	47.5	61.0	42.3
Wilson County	26 198	11 963	5 371	6 592	6 592	–	14 235	1 747	1 747	–	12 488	45.7	20.5	54.3	45.9	19.3
Texas	7 008 999	5 544 390	4 629 764	914 626	502 011	412 615	1 464 609	313 070	214 254	98 816	1 151 539	79.1	66.1	20.9	28.0	20.4
Anderson County	16 909	7 676	–	7 676	7 676	–	9 233	1 051	1 051	–	8 182	45.4	–	54.6	17.6	24.7
Andrews County	5 462	4 027	–	4 027	4 027	–	1 435	–	–	–	1 435	73.7	–	26.3	3.8	82.6
Angelina County	28 796	13 992	–	13 992	12 488	1 504	14 804	2 164	1 669	495	12 640	48.6	–	51.4	11.5	22.4
Aransas County	10 889	3 163	–	3 163	–	3 163	7 726	580	–	580	7 146	29.0	–	71.0	27.0	41.5
Archer County	3 680	320	320	–	–	–	3 360	1 890	1 467	423	1 470	8.7	8.7	91.3	46.1	7.6
Armstrong County	916	–	–	–	–	–	916	499	499	–	417	–	–	100.0	–	2.2
Atascosa County	11 614	5 231	–	5 231	–	5 231	6 383	1 324	1 183	141	5 059	45.0	–	55.0	15.0	34.3
Austin County	8 885	3 403	–	3 403	–	3 403	5 482	712	447	265	4 770	38.3	–	61.7	24.6	7.2
Bailey County	3 109	1 893	–	1 893	–	1 893	1 216	–	–	–	1 216	60.9	–	39.1	5.0	–9.8
Bandera County	6 485	–	–	–	–	–	6 485	2 273	1 854	419	4 212	–	–	100.0	–	36.3
Bastrop County	16 301	6 111	–	6 111	–	6 111	10 190	1 177	1 177	–	9 013	37.5	–	62.5	27.2	73.1
Baylor County	3 006	1 675	–	1 675	–	1 675	1 331	–	–	–	1 331	55.7	–	44.3	–.8	–8.3
Bee County	10 208	5 491	–	5 491	5 491	–	4 717	–	–	–	4 717	53.8	–	46.2	7.3	22.9
Bell County	75 957	60 908	60 908	–	–	–	15 049	3 604	3 604	–	11 445	80.2	80.2	19.8	28.2	23.9
Bexar County	455 832	431 180	430 248	932	–	932	24 652	4 701	4 004	697	19 951	94.6	94.4	5.4	32.0	32.2
Blanco County	3 135	–	–	–	–	–	3 135	1 039	567	472	2 096	–	–	100.0	–	28.3
Borden County	478	–	–	–	–	–	478	–	–	–	478	–	–	100.0	–	–14.5
Bosque County	8 074	1 411	–	1 411	–	1 411	6 663	1 960	1 094	866	4 703	17.5	–	82.5	4.0	9.6
Bowie County	34 234	21 486	18 108	3 378	–	3 378	12 748	1 873	1 375	498	10 875	62.8	52.9	37.2	11.0	22.0
Brazoria County	74 504	48 864	9 702	39 162	28 500	10 662	25 640	5 100	2 702	2 398	20 540	65.6	13.0	34.4	24.5	20.9
Brazos County	48 799	42 896	42 896	–	–	–	5 903	73	–	73	5 830	87.9	87.9	12.1	37.7	29.3
Brewster County	4 486	2 436	–	2 436	–	2 436	2 050	–	–	–	2 050	54.3	–	45.7	13.2	87.2
Briscoe County	1 074	–	–	–	–	–	1 074	638	–	638	436	–	–	100.0	–	–6.3
Brooks County	3 104	2 149	–	2 149	–	2 149	955	–	–	–	955	69.2	–	30.8	3.5	13.4
Brown County	16 909	8 101	–	8 101	8 101	–	8 808	2 755	2 578	177	6 053	47.9	–	52.1	–1.9	30.4
Burleson County	7 044	1 396	–	1 396	–	1 396	5 648	922	706	216	4 726	19.8	–	80.2	15.9	12.0
Burnet County	12 801	3 510	–	3 510	–	3 510	9 291	2 420	1 466	954	6 871	27.4	–	72.6	22.2	32.0
Caldwell County	10 123	5 510	–	5 510	–	5 510	4 613	507	–	507	4 106	54.4	–	45.6	14.0	36.2
Calhoun County	9 559	4 319	–	4 319	4 319	–	5 240	965	575	390	4 275	45.2	–	54.8	15.1	13.2
Callahan County	5 503	1 302	–	1 302	–	1 302	4 201	1 440	1 384	56	2 761	23.7	–	76.3	26.0	9.9
Cameron County	88 759	66 446	63 155	3 291	–	3 291	22 313	8 758	7 342	1 416	13 555	74.9	71.2	25.1	30.8	47.0
Camp County	4 530	1 742	–	1 742	–	1 742	2 788	25	–	25	2 763	38.5	–	61.5	–1.5	36.5
Carson County	2 856	–	–	–	–	–	2 856	2 098	1 487	611	758	–	–	100.0	–	8.4
Cass County	13 191	2 735	–	2 735	–	2 735	10 456	3 262	2 654	608	7 194	20.7	–	79.3	6.1	14.1
Castro County	3 357	1 642	–	1 642	–	1 642	1 715	510	403	107	1 205	48.9	–	51.1	–10.5	–7.5
Chambers County	8 061	975	975	–	–	–	7 086	3 817	3 177	640	3 269	12.1	12.1	87.9	32 400.0	–2.7
Cherokee County	17 629	6 531	–	6 531	5 045	1 486	11 098	1 384	504	880	9 714	37.0	–	63.0	1.4	21.0
Childress County	3 046	2 521	–	2 521	–	2 521	525	–	–	–	525	82.8	–	17.2	–1.8	6.5
Clay County	4 708	1 387	–	1 387	–	1 387	3 321	943	–	943	2 378	29.5	–	70.5	1.2	10.1
Cochran County	1 763	980	–	980	–	980	783	208	–	208	575	55.6	–	44.4	–3.0	–11.5
Coke County	2 793	–	–	–	–	–	2 793	1 171	691	480	1 622	–	–	100.0	–	33.1
Coleman County	5 382	2 803	–	2 803	–	2 803	2 579	764	663	101	1 815	52.1	–	47.9	1.4	4.2
Collin County	103 827	87 228	72 379	14 849	8 461	6 388	16 599	6 674	4 349	2 325	9 925	84.0	69.7	16.0	118.4	47.9
Collingsworth County	1 952	–	–	–	–	–	1 952	1 355	1 299	56	597	–	–	100.0	–100.0	145.2
Colorado County	8 537	3 067	–	3 067	–	3 067	5 470	961	961	–	4 509	35.9	–	64.1	–.6	–.4
Comal County	22 987	17 274	68	17 206	10 977	6 229	5 713	540	540	–	5 173	75.1	.3	24.9	101.3	–18.6
Comanche County	6 724	1 885	–	1 885	–	1 885	4 839	1 315	1 095	220	3 524	28.0	–	72.0	3.9	12.5
Concho County	1 514	–	–	–	–	–	1 514	687	588	99	827	–	–	100.0	–	6.3
Cooke County	13 315	6 421	–	6 421	6 421	–	6 894	1 229	559	670	5 665	48.2	–	51.8	6.1	26.1
Coryell County	18 970	14 717	11 808	2 909	2 909	–	4 253	805	–	805	3 448	77.6	62.2	22.4	45.2	–27.8
Cottle County	1 286	–	–	–	–	–	1 286	988	988	–	298	–	–	100.0	–	–6.3
Crane County	1 795	1 389	–	1 389	–	1 389	406	–	–	–	406	77.4	–	22.6	3.0	19.8
Crockett County	1 897	1 339	–	1 339	–	1 339	558	–	–	–	558	70.6	–	29.4	–5.4	–1.8
Crosby County	3 312	–	–	–	–	–	3 312	2 182	2 182	–	1 130	–	–	100.0	–	–5.6
Culberson County	1 286	1 073	–	1 073	–	1 073	213	–	–	–	213	83.4	–	16.6	20.2	–25.3
Dallam County	2 577	1 913	–	1 913	–	1 913	664	204	–	204	460	74.2	–	25.8	–3.0	–20.1
Dallas County	795 513	792 988	784 954	8 034	6 402	1 632	2 525	1 028	1 028	–	1 497	99.7	98.7	.3	27.5	–23.5
Dawson County	5 969	4 339	–	4 339	4 339	–	1 630	163	48	115	1 467	72.7	–	27.3	–2.1	–7.0
Deaf Smith County	7 152	5 404	–	5 404	5 404	–	1 748	–	–	–	1 748	75.6	–	24.4	–1.4	–3.7
Delta County	2 305	–	–	–	–	–	2 305	1 162	1 039	123	1 143	–	–	100.0	–	1.3

TIPSII [UPF] GPH21 CENSUS90 71583900 08/27/93 11:03 AM MACHINE: C DATA:CENSUS90*PH21TIPSDA00. 08/26/93 14:50:22 TAPE: NONE FRAME: 233
TSF:CENSUS90*92. 08/26/93 14:51:46 UTF:CENSUS90*93. 08/26/93 14:51:47 META:CENSUS90*PH21TABLES00. 08/26/93 15:23:55

Table 33. **Housing Units by Urban and Rural Residence: 1990**—Con.

[Portions of certain cities may be classified as rural (see "Extended City" in Appendix A). For information concerning historical counts, see "User Notes." For definitions of terms and meanings of symbols, see text]

State County	Total housing units	Urban: Total urban housing units	Urban: Inside urbanized area	Urban: Outside urbanized area: Total	Urban: Outside urbanized area: Place of 10,000 or more	Urban: Outside urbanized area: Place of 2,500 to 9,999	Rural: Total rural housing units	Rural: In place: Total	Rural: In place: Place of 1,000 to 2,499	Rural: In place: Place of less than 1,000	Rural: Other rural	Percent of total housing units: Urban: Total	Percent of total housing units: Urban: Inside urbanized area	Percent of total housing units: Rural	Percent change, 1980 to 1990: Urban	Percent change, 1980 to 1990: Rural
Texas—Con.																
Denton County	112 263	96 535	85 256	11 279	7 153	4 126	15 728	6 422	4 364	2 058	9 306	86.0	75.9	14.0	129.5	23.3
DeWitt County	8 568	3 817	–	3 817	–	3 817	4 751	1 221	1 052	169	3 530	44.5	–	55.5	1.6	6.3
Dickens County	1 564	–	–	–	–	–	1 564	896	714	182	668	–	–	100.0	–	–3.1
Dimmit County	3 991	1 947	–	1 947	–	1 947	2 044	941	600	341	1 103	48.8	–	51.2	–5.3	28.6
Donley County	2 304	–	–	–	–	–	2 304	1 648	995	653	656	–	–	100.0	–	9.1
Duval County	5 127	2 709	–	2 709	–	2 709	2 418	765	765	–	1 653	52.8	–	47.2	8.5	33.4
Eastland County	9 768	5 091	–	5 091	–	5 091	4 677	1 285	609	676	3 392	52.1	–	47.9	–.4	9.9
Ector County	48 789	46 524	46 524	–	–	–	2 265	568	424	144	1 697	95.4	95.4	4.6	23.9	–55.2
Edwards County	1 550	–	–	–	–	–	1 550	536	536	–	1 014	–	–	100.0	–	22.7
Ellis County	31 314	15 253	19	15 234	11 907	3 327	16 061	4 074	2 633	1 441	11 987	48.7	.1	51.3	39.6	54.5
El Paso County	187 473	183 143	179 674	3 469	–	3 469	4 330	1 986	1 778	208	2 344	97.7	95.8	2.3	28.8	–24.8
Erath County	12 758	7 709	–	7 709	6 333	1 376	5 049	–	–	–	5 049	60.4	–	39.6	18.3	38.8
Falls County	7 733	3 015	–	3 015	–	3 015	4 718	1 248	756	492	3 470	39.0	–	61.0	–5.0	–1.0
Fannin County	11 504	3 108	–	3 108	–	3 108	8 396	3 175	1 576	1 599	5 221	27.0	–	73.0	–.3	15.4
Fayette County	10 756	1 955	–	1 955	–	1 955	8 801	2 074	1 699	375	6 727	18.2	–	81.8	11.0	13.3
Fisher County	2 413	1	–	1	–	1	2 412	1 217	906	311	1 195	–	–	100.0	–	–8.8
Floyd County	3 535	1 641	–	1 641	–	1 641	1 894	809	809	–	1 085	46.4	–	53.6	.7	–15.0
Foard County	890	–	–	–	–	–	890	599	599	–	291	–	–	100.0	–	–18.4
Fort Bend County	77 075	65 500	50 092	15 408	7 420	7 988	11 575	2 446	818	1 628	9 129	85.0	65.0	15.0	103.7	5.2
Franklin County	4 219	316	–	316	–	316	3 903	964	964	–	2 939	7.5	–	92.5	–17.3	39.4
Freestone County	7 812	2 982	–	2 982	–	2 982	4 830	723	508	215	4 107	38.2	–	61.8	–4.3	29.8
Frio County	4 879	3 191	–	3 191	–	3 191	1 688	–	–	–	1 688	65.4	–	34.6	–3.4	8.4
Gaines County	5 221	2 312	–	2 312	–	2 312	2 909	957	957	–	1 952	44.3	–	55.7	–25.4	85.2
Galveston County	99 451	86 837	86 837	–	–	–	12 614	1 299	–	1 299	11 315	87.3	87.3	12.7	22.0	7.3
Garza County	2 184	1 547	–	1 547	–	1 547	637	–	–	–	637	70.8	–	29.2	4.8	13.1
Gillespie County	8 265	3 161	–	3 161	–	3 161	5 104	–	–	–	5 104	38.2	–	61.8	12.3	49.7
Glasscock County	600	–	–	–	–	–	600	–	–	–	600	–	–	100.0	–	4.3
Goliad County	2 835	–	–	–	–	–	2 835	853	853	–	1 982	–	–	100.0	–	33.8
Gonzales County	7 810	2 619	–	2 619	–	2 619	5 191	1 319	720	599	3 872	33.5	–	66.5	–4.1	13.8
Gray County	11 532	9 475	–	9 475	9 475	–	2 057	839	–	839	1 218	82.2	–	17.8	5.1	–7.2
Grayson County	44 223	27 113	25 648	1 465	–	1 465	17 110	4 835	2 641	2 194	12 275	61.3	58.0	38.7	7.0	21.0
Gregg County	44 689	37 481	31 904	5 577	3 779	1 798	7 208	1 529	578	951	5 679	83.9	71.4	16.1	15.4	2.3
Grimes County	7 744	2 480	–	2 480	–	2 480	5 264	51	–	51	5 213	32.0	–	68.0	9.0	28.1
Guadalupe County	25 592	12 293	5 060	7 233	7 233	–	13 299	1 437	990	447	11 862	48.0	19.8	52.0	36.1	48.2
Hale County	13 168	8 941	–	8 941	8 152	789	4 227	1 841	1 804	37	2 386	67.9	–	32.1	.8	–18.1
Hall County	2 189	–	–	–	–	–	2 189	1 808	1 344	464	381	–	–	100.0	–100.0	94.9
Hamilton County	4 266	1 530	–	1 530	–	1 530	2 736	726	668	58	2 010	35.9	–	64.1	–6.7	–
Hansford County	2 525	1 385	–	1 385	–	1 385	1 140	514	514	–	626	54.9	–	45.1	–1.1	.4
Hardeman County	2 678	1 673	–	1 673	–	1 673	1 005	427	–	427	578	62.5	–	37.5	–4.9	–8.6
Hardin County	16 486	5 794	3 135	2 659	–	2 659	10 692	2 042	1 932	110	8 650	35.1	19.0	64.9	–2.6	13.6
Harris County	1 173 808	1 138 036	1 134 232	3 804	–	3 804	35 772	1 369	1 369	–	34 403	97.0	96.6	3.0	19.8	3.5
Harrison County	23 481	10 356	673	9 683	9 683	–	13 125	1 982	1 618	364	11 143	44.1	2.9	55.9	1.2	31.0
Hartley County	1 541	894	–	894	–	894	647	138	–	138	509	58.0	–	42.0	4.6	–5.4
Haskell County	3 843	1 670	–	1 670	–	1 670	2 173	831	–	831	1 342	43.5	–	56.5	–1.3	10.5
Hays County	25 247	10 923	–	10 923	10 923	–	14 324	3 982	3 168	814	10 342	43.3	–	56.7	52.7	95.7
Hemphill County	1 712	–	–	–	–	–	1 712	1 080	1 080	–	632	–	–	100.0	–100.0	145.3
Henderson County	31 779	6 923	–	6 923	4 793	2 130	24 856	7 010	3 532	3 478	17 846	21.8	–	78.2	62.5	29.9
Hidalgo County	128 241	100 656	91 828	8 828	4 042	4 786	27 585	2 892	2 729	163	24 693	78.5	71.6	21.5	48.2	30.6
Hill County	12 899	3 212	–	3 212	–	3 212	9 687	3 188	2 139	1 049	6 499	24.9	–	75.1	–.8	11.3
Hockley County	9 279	5 286	–	5 286	5 286	–	3 993	1 530	1 124	406	2 463	57.0	–	43.0	7.8	13.8
Hood County	14 958	2 050	–	2 050	–	2 050	12 908	1 411	1 023	388	11 497	13.7	–	86.3	40.5	73.0
Hopkins County	12 676	6 375	–	6 375	6 375	–	6 301	643	–	643	5 658	50.3	–	49.7	19.1	17.4
Houston County	10 265	3 142	–	3 142	–	3 142	7 123	1 250	676	574	5 873	30.6	–	69.4	3.4	14.6
Howard County	13 651	9 876	–	9 876	9 876	–	3 775	542	440	102	3 233	72.3	–	27.7	–6.7	14.6
Hudspeth County	1 288	–	–	–	–	–	1 288	242	–	242	1 046	–	–	100.0	–	12.5
Hunt County	28 959	13 302	–	13 302	10 163	3 139	15 657	3 156	1 701	1 455	12 501	45.9	–	54.1	2.1	41.6
Hutchinson County	11 419	6 901	–	6 901	6 901	–	4 518	2 014	1 900	114	2 504	60.4	–	39.6	4.9	4.6
Irion County	842	–	–	–	–	–	842	361	–	361	481	–	–	100.0	–	19.9
Jack County	3 497	1 659	–	1 659	–	1 659	1 838	274	–	274	1 564	47.4	–	52.6	–5.4	13.6
Jackson County	5 841	2 279	–	2 279	–	2 279	3 562	754	678	76	2 808	39.0	–	61.0	3.0	12.3
Jasper County	13 824	2 909	–	2 909	–	2 909	10 915	2 376	2 282	94	8 539	21.0	–	79.0	4.9	7.9
Jeff Davis County	1 348	–	–	–	–	–	1 348	121	–	121	1 227	–	–	100.0	–	40.0
Jefferson County	101 289	95 166	95 166	–	–	–	6 123	1 148	961	187	4 975	94.0	94.0	6.0	2.7	19.2
Jim Hogg County	2 103	1 741	–	1 741	–	1 741	362	–	–	–	362	82.8	–	17.2	11.7	74.0
Jim Wells County	13 948	8 566	–	8 566	7 198	1 368	5 382	516	475	41	4 866	61.4	–	38.6	6.2	31.5
Johnson County	37 029	18 693	–	18 693	14 555	4 138	18 336	1 354	509	845	16 982	50.5	–	49.5	41.8	58.2
Jones County	7 639	4 725	506	4 219	–	4 219	2 914	454	–	454	2 460	61.9	6.6	38.1	–4.1	15.1
Karnes County	5 117	2 554	–	2 554	–	2 554	2 563	673	466	207	1 890	49.9	–	50.1	–7.0	1.0
Kaufman County	20 097	8 373	4	8 369	4 735	3 634	11 724	2 856	2 061	795	8 868	41.7	–	58.3	33.7	46.0
Kendall County	6 137	1 623	–	1 623	–	1 623	4 514	703	703	–	3 811	26.4	–	73.6	34.4	28.9

TIPSII [UPF] GPH21 CENSUS90 71583900 08/27/93 11:03 AM MACHINE: C DATA:CENSUS90*PH21TIPSDA00 08/26/93 14:50:22 TAPE: NONE FRAME: 234
TSF:CENSUS90*92. 08/26/93 14:51:46 UTF:CENSUS90*93. 08/26/93 14:51:47 META:CENSUS90*PH21TABLES00. 08/26/93 15:23:55

Table 33. **Housing Units by Urban and Rural Residence: 1990**—Con.

[Portions of certain cities may be classified as rural (see "Extended City" in Appendix A). For information concerning historical counts, see "User Notes." For definitions of terms and meanings of symbols, see text]

State County	Total housing units	Urban: Total urban housing units	Urban: Inside urbanized area	Urban: Outside urbanized area: Total	Urban: Outside urbanized area: Place of 10,000 or more	Urban: Outside urbanized area: Place of 2,500 to 9,999	Rural: Total rural housing units	Rural: In place: Total	Rural: In place: Place of 1,000 to 2,499	Rural: In place: Place of less than 1,000	Rural: Other rural	Percent of total housing units: Urban: Total	Percent of total housing units: Urban: Inside urbanized area	Percent of total housing units: Rural	Percent change, 1980 to 1990: Urban	Percent change, 1980 to 1990: Rural
Texas—Con.																
Kenedy County	213	–	–	–	–	–	213	–	–	–	213	–	–	100.0	–	3.9
Kent County	603	–	–	–	–	–	603	281	–	281	322	–	–	100.0	–	9.8
Kerr County	17 161	8 315	–	8 315	8 315	–	8 846	638	638	–	8 208	48.5	–	51.5	29.5	31.7
Kimble County	2 593	1 247	–	1 247	–	1 247	1 346	–	–	–	1 346	48.1	–	51.9	6.1	8.5
King County	191	–	–	–	–	–	191	–	–	–	191	–	–	100.0	–	–11.2
Kinney County	1 821	–	–	–	–	–	1 821	787	748	39	1 034	–	–	100.0	–	65.4
Kleberg County	12 008	10 100	–	10 100	10 100	–	1 908	–	–	–	1 908	84.1	–	15.9	1.5	51.1
Knox County	2 459	–	–	–	–	–	2 459	1 748	1 426	322	711	–	–	100.0	–	.9
Lamar County	18 964	11 191	–	11 191	11 191	–	7 773	1 936	1 231	705	5 837	59.0	–	41.0	2.1	16.7
Lamb County	6 531	2 791	–	2 791	–	2 791	3 740	2 200	1 312	888	1 540	42.7	–	57.3	–1.4	–10.1
Lampasas County	6 193	2 863	–	2 863	–	2 863	3 330	333	–	333	2 997	46.2	–	53.8	10.7	32.9
La Salle County	2 244	1 416	–	1 416	–	1 416	828	247	–	247	581	63.1	–	36.9	–2.4	14.8
Lavaca County	9 549	2 808	–	2 808	–	2 808	6 741	1 455	1 017	438	5 286	29.4	–	70.6	1.2	13.0
Lee County	5 773	1 754	–	1 754	–	1 754	4 019	439	–	439	3 580	30.4	–	69.6	16.9	39.8
Leon County	7 019	–	–	–	–	–	7 019	2 308	750	1 558	4 711	–	–	100.0	–	43.6
Liberty County	22 243	7 899	–	7 899	–	7 899	14 344	1 802	–	1 802	12 542	35.5	–	64.5	5.7	16.3
Limestone County	9 922	4 493	–	4 493	–	4 493	5 429	1 050	–	1 050	4 379	45.3	–	54.7	–4.6	29.4
Lipscomb County	1 683	–	–	–	–	–	1 683	1 280	558	722	403	–	–	100.0	–	8.0
Live Oak County	5 519	1 013	–	1 013	–	1 013	4 506	930	807	123	3 576	18.4	–	81.6	9.9	13.3
Llano County	9 773	3 468	–	3 468	–	3 468	6 305	3 639	2 927	712	2 666	35.5	–	64.5	162.1	.9
Loving County	59	–	–	–	–	–	59	–	–	–	59	–	–	100.0	–	18.0
Lubbock County	91 770	81 145	78 460	2 685	–	2 685	10 625	3 006	2 518	488	7 619	88.4	85.5	11.6	15.5	3.5
Lynn County	2 978	1 222	–	1 222	–	1 222	1 756	720	438	282	1 036	41.0	–	59.0	–1.1	–9.3
McCulloch County	4 424	2 683	–	2 683	–	2 683	1 741	114	–	114	1 627	60.6	–	39.4	.2	25.0
McLennan County	78 857	64 232	61 197	3 035	–	3 035	14 625	3 644	2 385	1 259	10 981	81.5	77.6	18.5	19.6	19.4
McMullen County	565	–	–	–	–	–	565	–	–	–	565	–	–	100.0	–	10.8
Madison County	4 326	1 554	–	1 554	–	1 554	2 772	174	–	174	2 598	35.9	–	64.1	2.2	16.5
Marion County	5 729	–	–	–	–	–	5 729	1 064	1 064	–	4 665	–	–	100.0	–100.0	28.0
Martin County	2 039	999	–	999	–	999	1 040	40	–	40	1 000	49.0	–	51.0	–	–43.3
Mason County	2 356	–	–	–	–	–	2 356	1 069	1 069	–	1 287	–	–	100.0	–	17.2
Matagorda County	18 540	10 085	–	10 085	8 189	1 896	8 455	1 029	1 029	–	7 426	54.4	–	45.6	15.4	13.2
Maverick County	11 143	6 358	–	6 358	6 358	–	4 785	–	–	–	4 785	57.1	–	42.9	9.7	66.7
Medina County	10 860	3 593	–	3 593	–	3 593	7 267	1 774	1 774	–	5 493	33.1	–	66.9	8.4	33.2
Menard County	1 562	–	–	–	–	–	1 562	817	817	–	745	–	–	100.0	–	10.9
Midland County	45 181	39 848	39 848	–	–	–	5 333	–	–	–	5 333	88.2	88.2	11.8	44.3	42.3
Milam County	10 511	4 812	–	4 812	–	4 812	5 699	877	516	361	4 822	45.8	–	54.2	3.9	19.9
Mills County	2 582	–	–	–	–	–	2 582	968	878	90	1 614	–	–	100.0	–	13.4
Mitchell County	4 559	2 166	–	2 166	–	2 166	2 393	497	–	497	1 896	47.5	–	52.5	–2.3	11.9
Montague County	9 262	3 899	–	3 899	–	3 899	5 363	525	525	–	4 838	42.1	–	57.9	–1.1	16.8
Montgomery County	73 871	25 273	21	25 252	22 889	2 363	48 598	5 383	3 771	1 612	43 215	34.2	–	65.8	111.0	28.1
Moore County	6 837	4 890	–	4 890	4 890	–	1 947	1 207	1 207	–	740	71.5	–	28.5	9.7	20.0
Morris County	5 800	1 081	–	1 081	–	1 081	4 719	1 848	1 436	412	2 871	18.6	–	81.4	–5.8	3.9
Motley County	1 026	–	–	–	–	–	1 026	617	–	617	409	–	–	100.0	–	7.1
Nacogdoches County	22 768	12 253	–	12 253	12 253	–	10 515	1 034	–	1 034	9 481	53.8	–	46.2	21.8	27.4
Navarro County	17 219	9 622	–	9 622	9 622	–	7 597	3 177	793	2 384	4 420	55.9	–	44.1	7.2	27.2
Newton County	6 378	–	–	–	–	–	6 378	1 329	1 329	–	5 049	–	–	100.0	–	4.4
Nolan County	7 462	5 282	–	5 282	5 282	–	2 180	796	628	168	1 384	70.8	–	29.2	1.1	–3.0
Nueces County	114 326	105 749	100 313	5 436	4 135	1 301	8 577	3 573	2 677	896	5 004	92.5	87.7	7.5	21.0	23.3
Ochiltree County	3 996	3 301	–	3 301	–	3 301	695	3	3	–	692	82.6	–	17.4	2.5	8.1
Oldham County	861	–	–	–	–	–	861	489	–	489	372	–	–	100.0	–	8.0
Orange County	32 032	18 899	–	18 899	12 826	6 073	13 133	1 211	730	481	11 922	59.0	–	41.0	–2.8	17.1
Palo Pinto County	13 349	6 240	–	6 240	6 240	–	7 109	991	–	991	6 118	46.7	–	53.3	.2	18.3
Panola County	9 700	2 776	–	2 776	–	2 776	6 924	568	93	475	6 356	28.6	–	71.4	7.9	11.6
Parker County	26 044	7 261	476	6 785	6 580	205	18 783	4 010	2 897	1 113	14 773	27.9	1.8	72.1	27.0	56.6
Parmer County	3 685	1 315	–	1 315	–	1 315	2 370	1 109	1 109	–	1 261	35.7	–	64.3	4.4	–12.9
Pecos County	5 841	3 190	–	3 190	–	3 190	2 651	551	551	–	2 100	54.6	–	45.4	8.7	10.8
Polk County	18 662	2 211	–	2 211	–	2 211	16 451	1 760	798	962	14 691	11.8	–	88.2	3.2	36.7
Potter County	42 927	40 530	40 530	–	–	–	2 397	–	–	–	2 397	94.4	94.4	5.6	3.9	17.4
Presidio County	2 890	1 049	–	1 049	–	1 049	1 841	1 196	1 196	–	645	36.3	–	63.7	–	–13.0
Rains County	3 533	–	–	–	–	–	3 533	1 159	–	1 159	2 374	–	–	100.0	–	43.0
Randall County	37 807	32 964	28 191	4 773	4 773	–	4 843	439	–	439	4 404	87.2	74.6	12.8	29.7	54.4
Reagan County	1 685	1 306	–	1 306	–	1 306	379	–	–	–	379	77.5	–	22.5	13.6	8.6
Real County	2 049	–	–	–	–	–	2 049	483	–	483	1 566	–	–	100.0	–	33.3
Red River County	6 650	1 970	–	1 970	–	1 970	4 680	1 372	667	705	3 308	29.6	–	70.4	–2.8	–2.0
Reeves County	6 044	4 432	–	4 432	4 432	–	1 612	373	–	373	1 239	73.3	–	26.7	.9	31.1
Refugio County	3 739	1 404	–	1 404	–	1 404	2 335	1 111	729	382	1 224	37.6	–	62.4	–7.2	11.2
Roberts County	492	–	–	–	–	–	492	309	–	309	183	–	–	100.0	–	–
Robertson County	7 338	2 103	–	2 103	–	2 103	5 235	1 898	1 898	–	3 337	28.7	–	71.3	–	8.3
Rockwall County	9 816	5 760	5 739	21	–	21	4 056	2 017	1 616	401	2 039	58.7	58.5	41.3	103.7	50.2
Runnels County	5 345	3 170	–	3 170	–	3 170	2 175	329	–	329	1 846	59.3	–	40.7	.7	–8.4

TIPSII [UPF] GPH21 CENSUS90 71583900 08/27/93 11:03 AM MACHINE: C DATA:CENSUS90*PH21TIPSDA00 08/26/93 14:50:22 TAPE: NONE FRAME: 235
TSF:CENSUS90*92 08/26/93 14:51:46 UTF:CENSUS90*93 08/26/93 14:51:47 META:CENSUS90*PH21TABLES00 08/26/93 15:23:55

Table 33. **Housing Units by Urban and Rural Residence: 1990**—Con.

[Portions of certain cities may be classified as rural (see "Extended City" in Appendix A). For information concerning historical counts, see "User Notes." For definitions of terms and meanings of symbols, see text]

State County	Total housing units	Urban: Total urban housing units	Urban: Inside urbanized area	Urban: Outside urbanized area: Total	Urban: Outside urbanized area: Place of 10,000 or more	Urban: Outside urbanized area: Place of 2,500 to 9,999	Rural: Total rural housing units	Rural: In place: Total	Rural: In place: Place of 1,000 to 2,499	Rural: In place: Place of less than 1,000	Rural: Other rural	Percent of total housing units: Urban: Total	Percent of total housing units: Urban: Inside urbanized area	Percent of total housing units: Rural	Percent change, 1980 to 1990: Urban	Percent change, 1980 to 1990: Rural
Texas—Con.																
Rusk County	19 092	5 955	–	5 955	5 955	–	13 137	2 068	1 340	728	11 069	31.2	–	68.8	6.1	15.4
Sabine County	6 996	–	–	–	–	–	6 996	1 104	590	514	5 892	–	–	100.0	–	10.7
San Augustine County	4 168	–	–	–	–	–	4 168	1 032	934	98	3 136	–	–	100.0	–100.0	31.6
San Jacinto County	9 823	–	–	–	–	–	9 823	1 534	791	743	8 289	–	–	100.0	–	51.0
San Patricio County	22 126	14 486	4 600	9 886	–	9 886	7 640	2 700	2 068	632	4 940	65.5	20.8	34.5	4.3	36.7
San Saba County	3 078	1 266	–	1 266	–	1 266	1 812	214	–	214	1 598	41.1	–	58.9	2.2	2.0
Schleicher County	1 288	–	–	–	–	–	1 288	818	818	–	470	–	–	100.0	–	6.4
Scurry County	7 702	5 231	–	5 231	5 231	–	2 471	–	–	–	2 471	67.9	–	32.1	7.9	3.3
Shackelford County	1 755	–	–	–	–	–	1 755	1 089	938	151	666	–	–	100.0	–	–.9
Shelby County	10 616	2 161	–	2 161	–	2 161	8 455	1 643	992	651	6 812	20.4	–	79.6	–9.4	4.4
Sherman County	1 293	–	–	–	–	–	1 293	940	791	149	353	–	–	100.0	–	.5
Smith County	64 369	36 046	34 620	1 426	–	1 426	28 323	3 054	1 764	1 290	25 269	56.0	53.8	44.0	22.3	30.6
Somervell County	2 429	–	–	–	–	–	2 429	977	977	–	1 452	–	–	100.0	–	29.4
Starr County	12 209	5 251	–	5 251	–	5 251	6 958	1 279	1 279	–	5 679	43.0	–	57.0	46.1	64.1
Stephens County	4 982	2 834	–	2 834	–	2 834	2 148	–	–	–	2 148	56.9	–	43.1	–6.7	15.4
Sterling County	623	–	–	–	–	–	623	465	465	–	158	–	–	100.0	–	12.7
Stonewall County	1 085	–	–	–	–	–	1 085	569	569	–	516	–	–	100.0	–	–4.7
Sutton County	1 924	1 201	–	1 201	–	1 201	723	–	–	–	723	62.4	–	37.6	–14.3	18.5
Swisher County	3 497	1 974	–	1 974	–	1 974	1 523	538	–	538	985	56.4	–	43.6	1.2	–22.2
Tarrant County	491 152	485 841	471 441	14 400	5 791	8 609	5 311	990	680	310	4 321	98.9	96.0	1.1	48.2	–46.3
Taylor County	49 988	44 460	44 460	–	–	–	5 528	2 571	1 707	864	2 957	88.9	88.9	11.1	21.3	11.3
Terrell County	810	–	–	–	–	–	810	627	627	–	183	–	–	100.0	–	–14.6
Terry County	5 296	3 753	–	3 753	–	3 753	1 543	304	–	304	1 239	70.9	–	29.1	–3.9	.3
Throckmorton County	1 106	–	–	–	–	–	1 106	703	554	149	403	–	–	100.0	–	–.5
Titus County	9 357	4 670	–	4 670	4 670	–	4 687	431	–	431	4 256	49.9	–	50.1	8.8	12.9
Tom Green County	40 135	34 996	34 996	–	–	–	5 139	–	–	–	5 139	87.2	87.2	12.8	21.9	23.3
Travis County	264 173	241 631	239 371	2 260	1	2 259	22 542	3 568	2 996	572	18 974	91.5	90.6	8.5	56.7	8.4
Trinity County	7 200	1 289	–	1 289	–	1 289	5 911	530	530	–	5 381	17.9	–	82.1	2.1	28.5
Tyler County	9 047	1 096	–	1 096	–	1 096	7 951	384	–	384	7 567	12.1	–	87.9	–1.6	9.6
Upshur County	12 887	3 041	–	3 041	–	3 041	9 846	1 340	537	803	8 506	23.6	–	76.4	–.7	16.7
Upton County	1 868	–	–	–	–	–	1 868	1 454	1 454	–	414	–	–	100.0	–	–.4
Uvalde County	9 692	5 248	–	5 248	5 248	–	4 444	735	735	–	3 709	54.1	–	45.9	12.9	20.1
Val Verde County	13 905	11 350	–	11 350	10 691	659	2 555	–	–	–	2 555	81.6	–	18.4	9.5	34.8
Van Zandt County	17 013	3 761	–	3 761	–	3 761	13 252	1 702	1 418	284	11 550	22.1	–	77.9	7.8	30.6
Victoria County	29 162	21 815	21 815	–	–	–	7 347	1 176	1 176	–	6 171	74.8	74.8	25.2	19.2	15.6
Walker County	18 349	9 136	–	9 136	9 136	–	9 213	631	–	631	8 582	49.8	–	50.2	25.3	28.5
Waller County	8 824	3 645	301	3 344	–	3 344	5 179	995	593	402	4 184	41.3	3.4	58.7	68.8	13.6
Ward County	5 365	3 305	–	3 305	–	3 305	2 060	1 088	–	1 088	972	61.6	–	38.4	4.5	–1.8
Washington County	11 717	4 794	–	4 794	4 794	–	6 923	175	–	175	6 748	40.9	–	59.1	16.3	25.4
Webb County	37 197	34 188	34 188	–	–	–	3 009	287	287	–	2 722	91.9	91.9	8.1	30.6	91.8
Wharton County	16 277	8 075	–	8 075	4 133	3 942	8 202	1 103	1 103	–	7 099	49.6	–	50.4	7.6	5.3
Wheeler County	3 071	–	–	–	–	–	3 071	1 958	1 865	93	1 113	–	–	100.0	–100.0	65.6
Wichita County	51 413	48 652	40 373	8 279	4 173	4 106	2 761	170	–	170	2 591	94.6	78.5	5.4	5.9	13.2
Wilbarger County	6 812	5 379	–	5 379	5 379	–	1 433	–	–	–	1 433	79.0	–	21.0	2.5	11.2
Willacy County	6 072	2 838	–	2 838	–	2 838	3 234	1 219	1 059	160	2 015	46.7	–	53.3	2.9	25.1
Williamson County	54 466	42 055	16 745	25 310	22 192	3 118	12 411	1 812	883	929	10 599	77.2	30.7	22.8	162.5	1.6
Wilson County	8 516	1 838	–	1 838	–	1 838	6 678	1 352	1 107	245	5 326	21.6	–	78.4	22.6	41.8
Winkler County	3 708	2 985	–	2 985	–	2 985	723	465	465	–	258	80.5	–	19.5	–1.7	–11.6
Wise County	14 219	3 521	–	3 521	–	3 521	10 698	3 208	978	2 230	7 490	24.8	–	75.2	13.5	35.3
Wood County	14 541	3 056	–	3 056	–	3 056	11 485	1 684	1 351	333	9 801	21.0	–	79.0	.1	37.0
Yoakum County	3 372	1 814	–	1 814	–	1 814	1 558	593	593	–	965	53.8	–	46.2	13.7	9.1
Young County	8 523	5 866	–	5 866	–	5 866	2 657	288	–	288	2 369	68.8	–	31.2	5.2	–.2
Zapata County	4 225	3 151	–	3 151	–	3 151	1 074	–	–	–	1 074	74.6	–	25.4	129.7	–36.1
Zavala County	4 180	2 534	–	2 534	–	2 534	1 646	946	946	–	700	60.6	–	39.4	5.7	45.1
Utah	598 388	506 434	439 647	66 787	29 776	37 011	91 954	42 876	24 832	18 044	49 078	84.6	73.5	15.4	24.2	11.9
Beaver County	2 200	–	–	–	–	–	2 200	1 511	1 297	214	689	–	–	100.0	–	21.1
Box Elder County	11 890	6 619	–	6 619	5 204	1 415	5 271	2 981	1 672	1 309	2 290	55.7	–	44.3	11.1	21.4
Cache County	22 053	17 521	16 216	1 305	–	1 305	4 532	3 099	2 004	1 095	1 433	79.4	73.5	20.6	33.1	–20.5
Carbon County	8 713	3 410	–	3 410	–	3 410	5 303	2 720	2 401	319	2 583	39.1	–	60.9	–20.2	35.3
Daggett County	825	–	–	–	–	–	825	347	–	347	478	–	–	100.0	–	11.9
Davis County	55 777	55 309	55 309	–	–	–	468	–	–	–	468	99.2	99.2	.8	35.5	–37.0
Duchesne County	5 860	1 347	–	1 347	–	1 347	4 513	1 049	529	520	3 464	23.0	–	77.0	10.2	38.6
Emery County	3 928	–	–	–	–	–	3 928	3 103	2 293	810	825	–	–	100.0	–	6.1
Garfield County	2 488	–	–	–	–	–	2 488	1 460	602	858	1 028	–	–	100.0	–	40.6
Grand County	2 992	1 761	–	1 761	–	1 761	1 231	185	–	185	1 046	58.9	–	41.1	–11.6	16.7

TIPSII [UPF] GPH21 CENSUS90 71583900 08/27/93 11:03 AM MACHINE: C DATA:CENSUS90*PH21TIPSDA00 08/26/93 14:50:22 TAPE: NONE FRAME: 236
TSF:CENSUS90*92. 08/26/93 14:51:46 UTF:CENSUS90*93. 08/26/93 14:51:47 META:CENSUS90*PH21TABLES00. 08/26/93 15:23:55

Table 33. **Housing Units by Urban and Rural Residence: 1990**—Con.

[Portions of certain cities may be classified as rural (see "Extended City" in Appendix A). For information concerning historical counts, see "User Notes." For definitions of terms and meanings of symbols, see text]

State County	Total housing units	Urban: Total urban housing units	Urban: Inside urbanized area	Urban: Outside urbanized area: Total	Urban: Outside urbanized area: Place of 10,000 or more	Urban: Outside urbanized area: Place of 2,500 to 9,999	Rural: Total rural housing units	Rural: In place: Total	Rural: In place: Place of 1,000 to 2,499	Rural: In place: Place of less than 1,000	Rural: Other rural	Percent of total housing units: Urban: Total	Percent of total housing units: Urban: Inside urbanized area	Percent of total housing units: Rural	Percent change, 1980 to 1990: Urban	Percent change, 1980 to 1990: Rural
Utah—Con.																
Iron County	8 499	4 356	–	4 356	4 356	–	4 143	2 669	1 366	1 303	1 474	51.3	–	48.7	21.3	55.9
Juab County	2 311	1 274	–	1 274	–	1 274	1 037	693	–	693	344	55.1	–	44.9	11.3	25.8
Kane County	3 237	1 217	–	1 217	–	1 217	2 020	483	–	483	1 537	37.6	–	62.4	–	–7.6
Millard County	4 125	1 012	–	1 012	–	1 012	3 113	1 850	721	1 129	1 263	24.5	–	75.5	–	–5.4
Morgan County	1 681	–	–	–	–	–	1 681	625	625	–	1 056	–	–	100.0	–	20.1
Piute County	704	–	–	–	–	–	704	562	–	562	142	–	–	100.0	–	13.7
Rich County	1 859	–	–	–	–	–	1 859	785	–	785	1 074	–	–	100.0	–	24.2
Salt Lake County	257 339	255 343	255 343	–	–	–	1 996	171	–	171	1 825	99.2	99.2	.8	20.3	–11.2
San Juan County	4 650	907	–	907	–	907	3 743	863	673	190	2 880	19.5	–	80.5	8.6	28.6
Sanpete County	6 570	943	–	943	–	943	5 627	4 156	2 567	1 589	1 471	14.4	–	85.6	19.1	16.1
Sevier County	6 059	2 067	–	2 067	–	2 067	3 992	2 740	1 357	1 383	1 252	34.1	–	65.9	8.5	13.5
Summit County	11 256	5 544	–	5 544	–	5 544	5 712	1 296	778	518	4 416	49.3	–	50.7	136.4	61.6
Tooele County	9 510	6 594	–	6 594	5 190	1 404	2 916	1 978	1 592	386	938	69.3	–	30.7	5.9	24.6
Uintah County	8 142	3 693	–	3 693	–	3 693	4 449	1 013	445	568	3 436	45.4	–	54.6	53.5	5.6
Utah County	72 820	67 273	60 459	6 814	3 363	3 451	5 547	2 028	1 273	755	3 519	92.4	83.0	7.6	18.7	–2.0
Wasatch County	4 465	1 653	–	1 653	–	1 653	2 812	869	686	183	1 943	37.0	–	63.0	10.4	–5.5
Washington County	19 523	14 588	–	14 588	11 663	2 925	4 935	2 972	1 951	1 021	1 963	74.7	–	25.3	179.0	9.8
Wayne County	1 061	–	–	–	–	–	1 061	475	–	475	586	–	–	100.0	–	25.1
Weber County	57 851	54 003	52 320	1 683	–	1 683	3 848	193	–	193	3 655	93.3	90.4	6.7	18.8	–23.8
Vermont	271 214	76 304	34 829	41 475	8 083	33 392	194 910	23 173	17 781	5 392	171 737	28.1	12.8	71.9	15.2	24.2
Addison County	14 022	2 861	–	2 861	–	2 861	11 161	720	720	–	10 441	20.4	–	79.6	90.4	6.3
Bennington County	18 501	3 975	–	3 975	–	3 975	14 526	2 621	2 005	616	11 905	21.5	–	78.5	7.5	22.1
Caledonia County	13 449	3 040	–	3 040	–	3 040	10 409	767	617	150	9 642	22.6	–	77.4	–2.1	22.4
Chittenden County	52 095	34 829	34 829	–	–	–	17 266	1 033	1 033	–	16 233	66.9	66.9	33.1	27.3	23.4
Essex County	4 403	–	–	–	–	–	4 403	493	493	–	3 910	–	–	100.0	–	18.9
Franklin County	17 250	3 241	–	3 241	–	3 241	14 009	2 236	2 236	–	11 773	18.8	–	81.2	–20.1	34.6
Grand Isle County	4 135	–	–	–	–	–	4 135	275	–	275	3 860	–	–	100.0	–	16.3
Lamoille County	9 872	–	–	–	–	–	9 872	2 159	1 319	840	7 713	–	–	100.0	–	31.0
Orange County	12 336	–	–	–	–	–	12 336	690	–	690	11 646	–	–	100.0	–	17.7
Orleans County	12 997	2 128	–	2 128	–	2 128	10 869	1 881	–	1 881	8 988	16.4	–	83.6	5.9	18.6
Rutland County	31 181	8 083	–	8 083	8 083	–	23 098	3 782	3 782	–	19 316	25.9	–	74.1	10.1	25.3
Washington County	25 328	8 090	–	8 090	–	8 090	17 238	3 129	2 939	190	14 109	31.9	–	68.1	6.6	18.7
Windham County	25 796	6 825	–	6 825	–	6 825	18 971	678	–	678	18 293	26.5	–	73.5	10.9	41.5
Windsor County	29 849	3 232	–	3 232	–	3 232	26 617	2 709	2 637	72	23 908	10.8	–	89.2	–6.2	27.8
Virginia	2 496 334	1 725 734	1 537 308	188 426	81 459	106 967	770 600	72 409	51 272	21 137	698 191	69.1	61.6	30.9	29.3	12.2
Accomack County	15 840	3 167	–	3 167	–	3 167	12 673	3 168	705	2 463	9 505	20.0	–	80.0	–	–8.3
Albemarle County	25 958	11 179	10 073	1 106	–	1 106	14 779	928	817	111	13 851	43.1	38.8	56.9	48.3	15.2
Alleghany County	5 481	–	–	–	–	–	5 481	201	–	201	5 280	–	–	100.0	–	.9
Amelia County	3 439	–	–	–	–	–	3 439	–	–	–	3 439	–	–	100.0	–	14.0
Amherst County	10 598	4 345	4 345	–	–	–	6 253	435	435	–	5 818	41.0	41.0	59.0	1.4	16.1
Appomattox County	4 913	–	–	–	–	–	4 913	819	732	87	4 094	–	–	100.0	–	9.0
Arlington County	84 847	84 847	84 847	–	–	–	–	–	–	–	–	100.0	100.0	–	12.9	–
Augusta County	21 202	4 467	–	4 467	–	4 467	16 735	2 133	1 774	359	14 602	21.1	–	78.9	329.1	–9.9
Bath County	2 596	–	–	–	–	–	2 596	–	–	–	2 596	–	–	100.0	–	2.3
Bedford County	19 641	2 332	2 332	–	–	–	17 309	–	–	–	17 309	11.9	11.9	88.1	793.5	27.0
Bland County	2 706	–	–	–	–	–	2 706	–	–	–	2 706	–	–	100.0	–	19.5
Botetourt County	9 785	1 076	59	1 017	–	1 017	8 709	2 704	2 385	319	6 005	11.0	.6	89.0	2 052.0	.6
Brunswick County	6 456	–	–	–	–	–	6 456	838	552	286	5 618	–	–	100.0	–	4.2
Buchanan County	12 222	–	–	–	–	–	12 222	1 053	1 053	–	11 169	–	–	100.0	–100.0	3.0
Buckingham County	5 013	–	–	–	–	–	5 013	190	–	190	4 823	–	–	100.0	–	10.4
Campbell County	19 008	7 349	5 731	1 618	–	1 618	11 659	601	601	–	11 058	38.7	30.2	61.3	27.9	10.0
Caroline County	7 292	–	–	–	–	–	7 292	398	–	398	6 894	–	–	100.0	–	11.7
Carroll County	12 209	–	–	–	–	–	12 209	944	944	–	11 265	–	–	100.0	–	4.5
Charles City County	2 314	–	–	–	–	–	2 314	–	–	–	2 314	–	–	100.0	–	6.5
Charlotte County	4 947	–	–	–	–	–	4 947	870	–	870	4 077	–	–	100.0	–	8.5
Chesterfield County	77 329	64 615	64 615	–	–	–	12 714	–	–	–	12 714	83.6	83.6	16.4	69.2	18.9
Clarke County	4 531	1 096	–	1 096	–	1 096	3 435	154	–	154	3 281	24.2	–	75.8	–	–13.3
Craig County	1 993	–	–	–	–	–	1 993	83	–	83	1 910	–	–	100.0	–	6.4
Culpeper County	10 471	3 647	–	3 647	–	3 647	6 824	–	–	–	6 824	34.8	–	65.2	34.2	22.9
Cumberland County	3 170	199	–	199	–	199	2 971	–	–	–	2 971	6.3	–	93.7	18.5	2.7
Dickenson County	7 112	–	–	–	–	–	7 112	837	727	110	6 275	–	–	100.0	–	3.0
Dinwiddie County	8 023	1 398	1 398	–	–	–	6 625	174	–	174	6 451	17.4	17.4	82.6	33.3	14.4
Essex County	4 073	–	–	–	–	–	4 073	705	705	–	3 368	–	–	100.0	–	–.2
Fairfax County	307 966	301 259	298 951	2 308	–	2 308	6 707	69	–	69	6 638	97.8	97.1	2.2	44.8	–13.0
Fauquier County	17 716	2 105	–	2 105	–	2 105	15 611	480	172	308	15 131	11.9	–	88.1	27.7	43.0
Floyd County	5 505	–	–	–	–	–	5 505	222	–	222	5 283	–	–	100.0	–	12.0
Fluvanna County	5 035	–	–	–	–	–	5 035	1 153	1 114	39	3 882	–	–	100.0	–	31.5
Franklin County	17 526	1 730	–	1 730	–	1 730	15 796	313	205	108	15 483	9.9	–	90.1	–.6	34.2
Frederick County	17 864	–	–	–	–	–	17 864	941	941	–	16 923	–	–	100.0	–	40.0
Giles County	7 098	–	–	–	–	–	7 098	2 704	2 337	367	4 394	–	–	100.0	–100.0	23.4
Gloucester County	12 451	3 718	3 718	–	–	–	8 733	830	830	–	7 903	29.9	29.9	70.1	61.4	45.4

TIPSII [UPF] GPH21 CENSUS90 71583900 08/27/93 11:03 AM MACHINE: C DATA:CENSUS90*PH21TIPSDA00. 08/26/93 14:50:22 TAPE: NONE FRAME: 237
TSF:CENSUS90*92. 08/26/93 14:51:46 UTF:CENSUS90*93. 08/26/93 14:51:47 META:CENSUS90*PH21TABLES00. 08/26/93 15:23:55

Table 33. **Housing Units by Urban and Rural Residence: 1990**—Con.

[Portions of certain cities may be classified as rural (see "Extended City" in Appendix A). For information concerning historical counts, see "User Notes." For definitions of terms and meanings of symbols, see text]

State County	Total housing units	Urban: Total urban housing units	Urban: Inside urbanized area	Urban: Outside urbanized area: Total	Urban: Outside urbanized area: Place of 10,000 or more	Urban: Outside urbanized area: Place of 2,500 to 9,999	Rural: Total rural housing units	Rural: In place: Total	Rural: In place: Place of 1,000 to 2,499	Rural: In place: Place of less than 1,000	Rural: Other rural	Percent of total housing units: Urban: Total	Percent of total housing units: Urban: Inside urbanized area	Percent of total housing units: Rural	Percent change, 1980 to 1990: Urban	Percent change, 1980 to 1990: Rural
Virginia—Con.																
Goochland County	5 203	–	–	–	–	–	5 203	–	–	–	5 203	–	–	100.0	–	29.1
Grayson County	7 529	–	–	–	–	–	7 529	931	–	931	6 598	–	–	100.0	–	10.9
Greene County	4 154	–	–	–	–	–	4 154	124	–	124	4 030	–	–	100.0	–	35.8
Greensville County	3 393	–	–	–	–	–	3 393	186	–	186	3 207	–	–	100.0	–	–10.5
Halifax County	11 790	–	–	–	–	–	11 790	542	–	542	11 248	–	–	100.0	–	3.9
Hanover County	23 727	11 123	9 017	2 106	–	2 106	12 604	–	–	–	12 604	46.9	38.0	53.1	82.7	12.6
Henrico County	94 539	88 516	88 516	–	–	–	6 023	–	–	–	6 023	93.6	93.6	6.4	35.3	20.4
Henry County	23 169	3 292	–	3 292	–	3 292	19 877	4 224	3 906	318	15 653	14.2	–	85.8	–22.4	18.9
Highland County	1 759	–	–	–	–	–	1 759	133	–	133	1 626	–	–	100.0	–	20.2
Isle of Wight County	9 753	1 859	–	1 859	–	1 859	7 894	971	971	–	6 923	19.1	–	80.9	35.5	24.6
James City County	14 330	6 871	6 871	–	–	–	7 459	–	–	–	7 459	47.9	47.9	52.1	66.2	64.4
King and Queen County	2 698	–	–	–	–	–	2 698	–	–	–	2 698	–	–	100.0	–	7.5
King George County	5 280	–	–	–	–	–	5 280	–	–	–	5 280	–	–	100.0	–	32.1
King William County	4 193	1 184	–	1 184	–	1 184	3 009	–	–	–	3 009	28.2	–	71.8	10.8	26.9
Lancaster County	5 918	–	–	–	–	–	5 918	1 006	491	515	4 912	–	–	100.0	–	15.9
Lee County	10 263	–	–	–	–	–	10 263	1 440	931	509	8 823	–	–	100.0	–	6.3
Loudoun County	32 932	22 482	13 992	8 490	6 962	1 528	10 450	1 836	746	1 090	8 614	68.3	42.5	31.7	118.3	10.7
Louisa County	9 080	–	–	–	–	–	9 080	666	464	202	8 414	–	–	100.0	–	28.6
Lunenburg County	5 065	–	–	–	–	–	5 065	1 388	1 388	–	3 677	–	–	100.0	–	5.3
Madison County	4 547	–	–	–	–	–	4 547	111	–	111	4 436	–	–	100.0	–	13.8
Mathews County	4 725	–	–	–	–	–	4 725	–	–	–	4 725	–	–	100.0	–	11.8
Mecklenburg County	14 589	1 822	–	1 822	–	1 822	12 767	2 173	1 760	413	10 594	12.5	–	87.5	–34.8	24.6
Middlesex County	5 486	–	–	–	–	–	5 486	349	–	349	5 137	–	–	100.0	–	11.1
Montgomery County	27 770	18 124	–	18 124	18 124	–	9 646	1 768	1 768	–	7 878	65.3	–	34.7	29.2	15.5
Nelson County	7 063	–	–	–	–	–	7 063	–	–	–	7 063	–	–	100.0	–	28.4
New Kent County	3 968	–	–	–	–	–	3 968	–	–	–	3 968	–	–	100.0	–	21.9
Northampton County	6 183	–	–	–	–	–	6 183	1 833	1 217	616	4 350	–	–	100.0	–	.8
Northumberland County	6 841	–	–	–	–	–	6 841	29	29	–	6 812	–	–	100.0	–	22.5
Nottoway County	5 732	1 457	–	1 457	–	1 457	4 275	1 218	978	240	3 057	25.4	–	74.6	4.1	1.3
Orange County	9 038	1 063	–	1 063	–	1 063	7 975	552	552	–	7 423	11.8	–	88.2	–4.5	27.7
Page County	8 948	2 013	–	2 013	–	2 013	6 935	1 250	1 250	–	5 685	22.5	–	77.5	30.0	2.3
Patrick County	8 125	–	–	–	–	–	8 125	483	–	483	7 642	–	–	100.0	–	15.2
Pittsylvania County	22 861	514	514	–	–	–	22 347	1 773	1 773	–	20 574	2.2	2.2	97.8	–85.4	7.7
Powhatan County	4 910	–	–	–	–	–	4 910	–	–	–	4 910	–	–	100.0	–	27.9
Prince Edward County	6 075	1 590	–	1 590	–	1 590	4 485	177	162	15	4 308	26.2	–	73.8	–7.4	17.1
Prince George County	8 640	2 352	2 352	–	–	–	6 288	–	–	–	6 288	27.2	27.2	72.8	35.2	20.8
Prince William County	74 759	60 759	55 340	5 419	–	5 419	14 000	591	–	591	13 409	81.3	74.0	18.7	68.6	34.0
Pulaski County	14 740	4 376	–	4 376	–	4 376	10 364	1 913	1 913	–	8 451	29.7	–	70.3	6.2	7.8
Rappahannock County	2 964	–	–	–	–	–	2 964	97	–	97	2 867	–	–	100.0	–	9.6
Richmond County	3 179	–	–	–	–	–	3 179	370	–	370	2 809	–	–	100.0	–	5.7
Roanoke County	31 689	23 623	23 623	–	–	–	8 066	–	–	–	8 066	74.5	74.5	25.5	19.5	14.7
Rockbridge County	7 975	–	–	–	–	–	7 975	658	472	186	7 317	–	–	100.0	–	11.9
Rockingham County	22 614	1 357	–	1 357	–	1 357	21 257	3 905	2 594	1 311	17 352	6.0	–	94.0	39.2	6.9
Russell County	11 558	1 622	–	1 622	–	1 622	9 936	1 462	948	514	8 474	14.0	–	86.0	18.4	–2.1
Scott County	10 003	1 932	1 932	–	–	–	8 071	347	–	347	7 724	19.3	19.3	80.7	–1.1	3.2
Shenandoah County	15 160	3 081	–	3 081	–	3 081	12 079	1 895	1 381	514	10 184	20.3	–	79.7	176.6	11.0
Smyth County	13 132	2 795	–	2 795	–	2 795	10 337	2 588	2 588	–	7 749	21.3	–	78.7	7.2	6.5
Southampton County	6 560	–	–	–	–	–	6 560	1 017	–	1 017	5 543	–	–	100.0	–	4.9
Spotsylvania County	20 483	9 629	8 711	918	–	918	10 854	–	–	–	10 854	47.0	42.5	53.0	–	–8.4
Stafford County	20 529	6 665	4 644	2 021	–	2 021	13 864	–	–	–	13 864	32.5	22.6	67.5	214.5	24.3
Surry County	2 982	–	–	–	–	–	2 982	461	–	461	2 521	–	–	100.0	–	9.5
Sussex County	4 252	–	–	–	–	–	4 252	1 515	1 330	185	2 737	–	–	100.0	–	7.4
Tazewell County	18 901	7 009	–	7 009	–	7 009	11 892	1 424	1 121	303	10 468	37.1	–	62.9	–7.2	11.0
Warren County	11 223	4 983	–	4 983	4 983	–	6 240	–	–	–	6 240	44.4	–	55.6	9.6	25.6
Washington County	19 183	3 322	150	3 172	–	3 172	15 861	1 839	1 354	485	14 022	17.3	.8	82.7	35.9	2.7
Westmoreland County	8 378	1 924	–	1 924	–	1 924	6 454	169	–	169	6 285	23.0	–	77.0	–	–13.6
Wise County	15 927	3 412	–	3 412	–	3 412	12 515	2 622	2 156	466	9 893	21.4	–	78.6	–21.2	10.4
Wythe County	10 659	3 528	–	3 528	–	3 528	7 131	426	–	426	6 705	33.1	–	66.9	25.5	1.6
York County	15 284	11 081	11 081	–	–	–	4 203	–	–	–	4 203	72.5	72.5	27.5	38.8	22.0
Alexandria city	58 252	58 252	58 252	–	–	–	–	–	–	–	–	100.0	100.0	–	11.9	–
Bedford city	2 625	2 625	–	2 625	–	2 625	–	–	–	–	–	100.0	–	–	.7	–
Bristol city	8 174	8 174	8 174	–	–	–	–	–	–	–	–	100.0	100.0	–	5.6	–
Buena Vista city	2 494	2 494	–	2 494	–	2 494	–	–	–	–	–	100.0	–	–	3.7	–
Charlottesville city	16 785	16 785	16 785	–	–	–	–	–	–	–	–	100.0	100.0	–	4.9	–
Chesapeake city	55 742	53 984	53 984	–	–	–	1 758	–	–	–	1 758	96.8	96.8	3.2	51.1	–24.9
Clifton Forge city	2 131	2 131	–	2 131	–	2 131	–	–	–	–	–	100.0	–	–	3.2	–
Colonial Heights city	6 592	6 592	6 592	–	–	–	–	–	–	–	–	100.0	100.0	–	8.5	–
Covington city	3 269	3 269	–	3 269	–	3 269	–	–	–	–	–	100.0	–	–	–12.5	–
Danville city	23 297	23 297	23 297	–	–	–	–	–	–	–	–	100.0	100.0	–	26.6	–
Emporia city	2 178	2 178	–	2 178	–	2 178	–	–	–	–	–	100.0	–	–	11.6	–

TIPSII [UPF] GPH21 CENSUS90 71583900 08/27/93 11:03 AM MACHINE: C DATA:CENSUS90*PH21TIPSDA00, 08/26/93 14:50:22 TAPE: NONE FRAME: 238
TSF:CENSUS90*92. 08/26/93 14:51:46 UTF:CENSUS90*93. 08/26/93 14:51:47 META:CENSUS90*PH21TABLES00. 08/26/93 15:23:55

Table 33. **Housing Units by Urban and Rural Residence: 1990**—Con.

[Portions of certain cities may be classified as rural (see "Extended City" in Appendix A). For information concerning historical counts, see "User Notes." For definitions of terms and meanings of symbols, see text]

State County	Total housing units	Urban: Total urban housing units	Urban: Inside urbanized area	Urban: Outside urbanized area: Total	Urban: Outside urbanized area: Place of 10,000 or more	Urban: Outside urbanized area: Place of 2,500 to 9,999	Rural: Total rural housing units	Rural: In place: Total	Rural: In place: Place of 1,000 to 2,499	Rural: In place: Place of less than 1,000	Rural: Other rural	Percent of total housing units: Urban: Total	Percent of total housing units: Urban: Inside urbanized area	Percent of total housing units: Rural	Percent change, 1980 to 1990: Urban	Percent change, 1980 to 1990: Rural
Virginia—Con.																
Fairfax city	7 677	7 677	7 677	–	–	–	–	–	–	–	–	100.0	100.0	–	8.9	–
Falls Church city	4 668	4 668	4 668	–	–	–	–	–	–	–	–	100.0	100.0	–	3.7	–
Franklin city	3 166	3 166	–	3 166	–	3 166	–	–	–	–	–	100.0	–	–	17.8	–
Fredericksburg city	8 063	8 063	8 063	–	–	–	–	–	–	–	–	100.0	100.0	–	27.0	–
Galax city	2 943	2 943	–	2 943	–	2 943	–	–	–	–	–	100.0	–	–	4.7	–
Hampton city	53 623	53 623	53 623	–	–	–	–	–	–	–	–	100.0	100.0	–	22.8	–
Harrisonburg city	10 900	10 900	–	10 900	10 900	–	–	–	–	–	–	100.0	–	–	76.7	–
Hopewell city	9 625	9 625	9 625	–	–	–	–	–	–	–	–	100.0	100.0	–	3.6	–
Lexington city	2 311	2 311	–	2 311	–	2 311	–	–	–	–	–	100.0	–	–	–3.3	–
Lynchburg city	27 233	27 233	27 233	–	–	–	–	–	–	–	–	100.0	100.0	–	7.1	–
Manassas city	10 232	10 232	10 232	–	–	–	–	–	–	–	–	100.0	100.0	–	85.7	–
Manassas Park city	2 252	2 252	2 252	–	–	–	–	–	–	–	–	100.0	100.0	–	16.6	–
Martinsville city	7 310	7 310	–	7 310	7 310	–	–	–	–	–	–	100.0	–	–	3.3	–
Newport News city	69 728	69 728	69 728	–	–	–	–	–	–	–	–	100.0	100.0	–	26.8	–
Norfolk city	98 762	98 762	98 762	–	–	–	–	–	–	–	–	100.0	100.0	–	4.1	–
Norton city	1 845	1 845	–	1 845	–	1 845	–	–	–	–	–	100.0	–	–	.3	–
Petersburg city	16 196	16 196	16 196	–	–	–	–	–	–	–	–	100.0	100.0	–	.4	–
Poquoson city	3 890	3 890	3 890	–	–	–	–	–	–	–	–	100.0	100.0	–	31.7	–
Portsmouth city	42 283	42 283	42 283	–	–	–	–	–	–	–	–	100.0	100.0	–	9.5	–
Radford city	5 496	5 496	–	5 496	5 496	–	–	–	–	–	–	100.0	–	–	32.1	–
Richmond city	94 141	94 141	94 141	–	–	–	–	–	–	–	–	100.0	100.0	–	2.9	–
Roanoke city	44 384	44 384	44 384	–	–	–	–	–	–	–	–	100.0	100.0	–	4.0	–
Salem city	9 609	9 609	9 609	–	–	–	–	–	–	–	–	100.0	100.0	–	6.6	–
South Boston city	2 997	2 997	–	2 997	–	2 997	–	–	–	–	–	100.0	–	–	6.4	–
Staunton city	10 003	9 974	–	9 974	9 974	–	29	–	–	–	29	99.7	–	.3	15.6	–
Suffolk city	20 011	15 458	15 458	–	–	–	4 553	–	–	–	4 553	77.2	77.2	22.8	22.9	10.0
Virginia Beach city	147 037	145 628	145 628	–	–	–	1 409	–	–	–	1 409	99.0	99.0	1.0	61.3	–20.2
Waynesboro city	7 902	7 902	–	7 902	7 902	–	–	–	–	–	–	100.0	–	–	27.4	–
Williamsburg city	3 960	3 960	3 960	–	–	–	–	–	–	–	–	100.0	100.0	–	30.2	–
Winchester city	9 808	9 808	–	9 808	9 808	–	–	–	–	–	–	100.0	–	–	17.0	–
Washington	2 032 378	1 540 540	1 340 846	199 694	88 871	110 823	491 838	82 284	56 913	25 371	409 554	75.8	66.0	24.2	25.0	7.6
Adams County	5 263	1 637	–	1 637	–	1 637	3 626	1 265	883	382	2 361	31.1	–	68.9	1.0	5.7
Asotin County	7 519	5 789	–	5 789	–	5 789	1 730	412	–	412	1 318	77.0	–	23.0	25.0	–28.3
Benton County	44 877	39 822	36 362	3 460	–	3 460	5 055	682	682	–	4 373	88.7	81.0	11.3	10.4	–23.0
Chelan County	25 048	12 174	–	12 174	9 453	2 721	12 874	3 117	2 925	192	9 757	48.6	–	51.4	34.8	–1.8
Clallam County	25 225	12 047	–	12 047	7 833	4 214	13 178	405	–	405	12 773	47.8	–	52.2	6.9	24.6
Clark County	92 849	74 569	67 666	6 903	–	6 903	18 280	1 331	956	375	16 949	80.3	72.9	19.7	33.5	7.8
Columbia County	2 046	–	–	–	–	–	2 046	1 237	1 132	105	809	–	–	100.0	–100.0	193.5
Cowlitz County	33 304	23 727	22 799	928	–	928	9 577	1 333	1 333	–	8 244	71.2	68.5	28.8	7.3	–.6
Douglas County	10 640	5 833	–	5 833	4 616	1 217	4 807	1 486	703	783	3 321	54.8	–	45.2	38.7	–2.6
Ferry County	3 239	–	–	–	–	–	3 239	607	–	607	2 632	–	–	100.0	–	35.3
Franklin County	13 664	10 108	10 108	–	–	–	3 556	862	675	187	2 694	74.0	74.0	26.0	1.4	6.3
Garfield County	1 209	–	–	–	–	–	1 209	696	696	–	513	–	–	100.0	–	5.9
Grant County	22 809	9 584	–	9 584	4 635	4 949	13 225	4 114	2 254	1 860	9 111	42.0	–	58.0	4.8	18.9
Grays Harbor County	29 932	15 062	–	15 062	7 570	7 492	14 870	4 840	4 324	516	10 030	50.3	–	49.7	–2.9	13.6
Island County	25 860	6 494	–	6 494	6 173	321	19 366	2 520	2 099	421	16 846	25.1	–	74.9	36.6	20.2
Jefferson County	11 014	4 567	–	4 567	–	4 567	6 447	–	–	–	6 447	41.5	–	58.5	75.0	3.7
King County	647 343	614 495	609 388	5 107	–	5 107	32 848	3 683	3 524	159	29 165	94.9	94.1	5.1	25.8	–11.0
Kitsap County	74 038	48 790	43 709	5 081	–	5 081	25 248	1 404	1 404	–	23 844	65.9	59.0	34.1	52.1	–
Kittitas County	13 215	5 015	–	5 015	5 015	–	8 200	2 071	887	1 184	6 129	37.9	–	62.1	2.5	20.3
Klickitat County	7 213	1 416	–	1 416	–	1 416	5 797	1 145	816	329	4 652	19.6	–	80.4	1.1	13.7
Lewis County	25 487	7 928	–	7 928	5 234	2 694	17 559	3 106	1 929	1 177	14 453	31.1	–	68.9	–7.5	20.7
Lincoln County	4 607	–	–	–	–	–	4 607	2 595	710	1 885	2 012	–	–	100.0	–	6.3
Mason County	22 292	3 046	–	3 046	–	3 046	19 246	1 210	1 027	183	18 036	13.7	–	86.3	–.7	33.1
Okanogan County	16 629	1 769	–	1 769	–	1 769	14 860	4 734	2 731	2 003	10 126	10.6	–	89.4	3.2	25.1
Pacific County	12 404	1 258	–	1 258	–	1 258	11 146	3 691	3 281	410	7 455	10.1	–	89.9	–2.1	15.3
Pend Oreille County	5 404	–	–	–	–	–	5 404	1 277	747	530	4 127	–	–	100.0	–	15.3
Pierce County	228 842	200 171	194 877	5 294	–	5 294	28 671	2 650	2 177	473	26 021	87.5	85.2	12.5	28.4	–9.0
San Juan County	6 075	–	–	–	–	–	6 075	819	819	–	5 256	–	–	100.0	–	14.4
Skagit County	33 580	16 445	–	16 445	12 159	4 286	17 135	1 756	571	1 185	15 379	49.0	–	51.0	22.0	19.8
Skamania County	3 922	–	–	–	–	–	3 922	1 332	1 166	166	2 590	–	–	100.0	–	14.2
Snohomish County	183 942	146 857	134 328	12 529	4 412	8 117	37 085	7 409	4 752	2 657	29 676	79.8	73.0	20.2	54.0	3.5
Spokane County	150 105	127 054	120 167	6 887	–	6 887	23 051	3 258	2 681	577	19 793	84.6	80.1	15.4	7.7	17.1
Stevens County	14 601	1 905	–	1 905	–	1 905	12 696	1 757	1 430	327	10 939	13.0	–	87.0	.2	19.2
Thurston County	66 464	40 297	40 297	–	–	–	26 167	3 649	2 919	730	22 518	60.6	60.6	39.4	39.2	20.2
Wahkiakum County	1 496	–	–	–	–	–	1 496	228	–	228	1 268	–	–	100.0	–	–.5
Walla Walla County	19 029	14 195	–	14 195	10 649	3 546	4 834	1 608	1 037	571	3 226	74.6	–	25.4	6.6	.2
Whatcom County	55 742	33 206	24 871	8 335	–	8 335	22 536	2 215	1 711	504	20 321	59.6	44.6	40.4	34.2	–.8
Whitman County	14 598	8 787	–	8 787	7 546	1 241	5 811	2 851	–	2 851	2 960	60.2	–	39.8	4.6	–3.5
Yakima County	70 852	46 493	36 274	10 219	3 576	6 643	24 359	2 929	1 932	997	21 430	65.6	51.2	34.4	9.1	.5

TIPSII [UPF] GPH21 CENSUS90 71583900 08/27/93 11:03 AM MACHINE: C DATA:CENSUS90*PH211PSDA00. 08/26/93 14:50:22 TAPE: NONE FRAME: 239
TSF:CENSUS90*92. 08/26/93 14:51:46 UTF:CENSUS90*93. 08/26/93 14:51:47 META:CENSUS90*PH211TABLES00. 08/26/93 15:23:55

Table 33. **Housing Units by Urban and Rural Residence: 1990**—Con.

[Portions of certain cities may be classified as rural (see "Extended City" in Appendix A). For information concerning historical counts, see "User Notes." For definitions of terms and meanings of symbols, see text]

State County	Total housing units	Urban: Total urban housing units	Urban: Inside urbanized area	Urban: Outside urbanized area: Total	Urban: Outside urbanized area: Place of 10,000 or more	Urban: Outside urbanized area: Place of 2,500 to 9,999	Rural: Total rural housing units	Rural: In place: Total	Rural: In place: Place of 1,000 to 2,499	Rural: In place: Place of less than 1,000	Rural: Other rural	Percent of total housing units: Urban: Total	Percent of total housing units: Urban: Inside urbanized area	Percent of total housing units: Rural	Percent change, 1980 to 1990: Urban	Percent change, 1980 to 1990: Rural
West Virginia	781 295	297 015	178 837	118 178	51 215	66 963	484 280	81 846	58 291	23 555	402 434	38.0	22.9	62.0	2.9	5.5
Barbour County	6 956	1 342	–	1 342	–	1 342	5 614	1 027	814	213	4 587	19.3	–	80.7	12.0	12.4
Berkeley County	25 385	6 981	311	6 670	6 670	–	18 404	677	584	93	17 727	27.5	1.2	72.5	20.3	44.1
Boone County	10 705	1 342	–	1 342	–	1 342	9 363	680	–	680	8 683	12.5	–	87.5	4.1	–1.1
Braxton County	5 708	–	–	–	–	–	5 708	1 321	–	1 321	4 387	–	–	100.0	–	2.2
Brooke County	10 838	6 393	4 829	1 564	–	1 564	4 445	325	179	146	4 120	59.0	44.6	41.0	3.0	–10.9
Cabell County	43 596	32 929	32 929	–	–	–	10 667	1 065	1 065	–	9 602	75.5	75.5	24.5	3.6	–9.8
Calhoun County	3 446	–	–	–	–	–	3 446	318	–	318	3 128	–	–	100.0	–	8.1
Clay County	4 359	–	–	–	–	–	4 359	305	–	305	4 054	–	–	100.0	–	5.2
Doddridge County	3 251	–	–	–	–	–	3 251	440	–	440	2 811	–	–	100.0	–	2.0
Fayette County	20 841	3 157	–	3 157	–	3 157	17 684	4 904	4 282	622	12 780	15.1	–	84.9	–9.4	–1.7
Gilmer County	3 243	–	–	–	–	–	3 243	794	705	89	2 449	–	–	100.0	–	2.8
Grant County	4 746	–	–	–	–	–	4 746	1 270	1 079	191	3 476	–	–	100.0	–	15.9
Greenbrier County	16 757	3 151	–	3 151	–	3 151	13 606	3 685	3 355	330	9 921	18.8	–	81.2	13.6	9.5
Hampshire County	8 817	–	–	–	–	–	8 817	1 027	927	100	7 790	–	–	100.0	–	26.0
Hancock County	14 697	9 312	7 971	1 341	–	1 341	5 385	1 405	1 405	–	3 980	63.4	54.2	36.6	.5	–5.4
Hardy County	5 573	–	–	–	–	–	5 573	1 114	1 021	93	4 459	–	–	100.0	–	24.6
Harrison County	29 988	13 176	–	13 176	9 241	3 935	16 812	4 473	3 811	662	12 339	43.9	–	56.1	–10.0	8.0
Jackson County	10 571	3 093	–	3 093	–	3 093	7 478	–	–	–	7 478	29.3	–	70.7	5.2	16.7
Jefferson County	14 606	2 573	–	2 573	–	2 573	12 033	1 036	866	170	10 997	17.6	–	82.4	119.7	16.0
Kanawha County	92 747	68 060	65 345	2 715	–	2 715	24 687	3 101	2 666	435	21 586	73.4	70.5	26.6	6.4	–8.0
Lewis County	7 454	2 296	–	2 296	–	2 296	5 158	213	–	213	4 945	30.8	–	69.2	–8.1	10.0
Lincoln County	8 429	–	–	–	–	–	8 429	2 202	1 990	212	6 227	–	–	100.0	–	3.7
Logan County	16 848	1 376	–	1 376	–	1 376	15 472	4 653	3 906	747	10 819	8.2	–	91.8	–52.1	8.2
McDowell County	15 330	1 628	–	1 628	–	1 628	13 702	2 807	1 134	1 673	10 895	10.6	–	89.4	–2.9	–11.9
Marion County	25 491	9 958	–	9 958	9 958	–	15 533	3 446	2 579	867	12 087	39.1	–	60.9	–15.2	7.3
Marshall County	15 630	8 179	8 179	–	–	–	7 451	566	566	–	6 885	52.3	52.3	47.7	–3.6	6.1
Mason County	10 932	2 440	–	2 440	–	2 440	8 492	1 737	1 204	533	6 755	22.3	–	77.7	5.4	7.2
Mercer County	28 426	9 637	–	9 637	6 007	3 630	18 789	1 358	398	960	17 431	33.9	–	66.1	–12.2	7.5
Mineral County	10 930	3 911	1 284	2 627	–	2 627	7 019	1 153	1 044	109	5 866	35.8	11.7	64.2	.8	10.4
Mingo County	13 087	2 011	–	2 011	–	2 011	11 076	2 459	1 137	1 322	8 617	15.4	–	84.6	–7.3	6.7
Monongalia County	31 563	15 631	–	15 631	10 422	5 209	15 932	1 872	1 283	589	14 060	49.5	–	50.5	26.6	–4.8
Monroe County	5 994	–	–	–	–	–	5 994	682	113	569	5 312	–	–	100.0	–	15.9
Morgan County	6 757	–	–	–	–	–	6 757	678	–	678	6 079	–	–	100.0	–	38.3
Nicholas County	11 235	2 562	–	2 562	–	2 562	8 673	841	841	–	7 832	22.8	–	77.2	–3.5	11.6
Ohio County	23 229	19 534	19 534	–	–	–	3 695	439	214	225	3 256	84.1	84.1	15.9	–6.3	3.8
Pendleton County	4 516	–	–	–	–	–	4 516	412	–	412	4 104	–	–	100.0	–	22.2
Pleasants County	3 134	–	–	–	–	–	3 134	1 392	1 026	366	1 742	–	–	100.0	–	3.4
Pocahontas County	5 579	–	–	–	–	–	5 579	822	576	246	4 757	–	–	100.0	–	1.9
Preston County	12 137	1 371	–	1 371	–	1 371	10 766	2 046	747	1 299	8 720	11.3	–	88.7	17.0	4.4
Putnam County	16 884	8 805	8 805	–	–	–	8 079	1 383	968	415	6 696	52.1	52.1	47.9	291.5	–29.8
Raleigh County	33 278	10 095	–	10 095	8 917	1 178	23 183	7 559	7 262	297	15 624	30.3	–	69.7	1.5	4.7
Randolph County	12 548	3 293	–	3 293	–	3 293	9 255	922	–	922	8 333	26.2	–	73.8	–2.8	20.6
Ritchie County	4 936	–	–	–	–	–	4 936	1 856	1 440	416	3 080	–	–	100.0	–	1.9
Roane County	6 611	–	–	–	–	–	6 611	1 282	1 162	120	5 329	–	–	100.0	–100.0	37.0
Summers County	6 769	1 774	–	1 774	–	1 774	4 995	–	–	–	4 995	26.2	–	73.8	–10.3	8.9
Taylor County	6 528	2 576	–	2 576	–	2 576	3 952	145	–	145	3 807	39.5	–	60.5	–10.0	8.2
Tucker County	3 900	–	–	–	–	–	3 900	1 683	719	964	2 217	–	–	100.0	–	2.0
Tyler County	4 441	415	–	415	–	415	4 026	1 308	841	467	2 718	9.3	–	90.7	–3.0	–3.4
Upshur County	9 506	2 457	–	2 457	–	2 457	7 049	–	–	–	7 049	25.8	–	74.2	–6.6	10.3
Wayne County	16 991	5 562	5 562	–	–	–	11 429	906	515	391	10 523	32.7	32.7	67.3	–.2	1.5
Webster County	5 072	–	–	–	–	–	5 072	664	–	664	4 408	–	–	100.0	–	6.1
Wetzel County	8 129	3 643	–	3 643	–	3 643	4 486	687	–	687	3 799	44.8	–	55.2	–1.4	–1.3
Wirt County	2 795	–	–	–	–	–	2 795	452	–	452	2 343	–	–	100.0	–	38.2
Wood County	37 620	26 352	24 088	2 264	–	2 264	11 268	2 003	2 003	–	9 265	70.0	64.0	30.0	3.7	4.5
Wyoming County	11 756	–	–	–	–	–	11 756	2 251	1 864	387	9 505	–	–	100.0	–100.0	7.3
Wisconsin	2 055 774	1 284 087	984 568	299 519	116 577	182 942	771 687	169 306	108 581	60 725	602 381	62.5	47.9	37.5	11.6	8.2
Adams County	12 418	–	–	–	–	–	12 418	1 089	791	298	11 329	–	–	100.0	–	23.1
Ashland County	8 371	3 688	–	3 688	–	3 688	4 683	716	–	716	3 967	44.1	–	55.9	–3.8	18.6
Barron County	19 363	4 803	–	4 803	–	4 803	14 560	3 779	2 593	1 186	10 781	24.8	–	75.2	14.4	12.4
Bayfield County	10 918	–	–	–	–	–	10 918	1 481	994	487	9 437	–	–	100.0	–	13.2
Brown County	74 740	63 577	63 577	–	–	–	11 163	2 116	1 970	146	9 047	85.1	85.1	14.9	21.9	10.1
Buffalo County	5 586	–	–	–	–	–	5 586	2 746	1 080	1 666	2 840	–	–	100.0	–100.0	25.6
Burnett County	11 743	–	–	–	–	–	11 743	1 265	508	757	10 478	–	–	100.0	–	13.4
Calumet County	12 465	7 182	3 457	3 725	–	3 725	5 283	1 150	475	675	4 133	57.6	27.7	42.4	38.1	1.1
Chippewa County	21 024	8 085	6 795	1 290	–	1 290	12 939	3 427	2 973	454	9 512	38.5	32.3	61.5	12.6	7.6
Clark County	12 904	1 199	–	1 199	–	1 199	11 705	4 034	2 327	1 707	7 671	9.3	–	90.7	4.0	4.2

TIPSII [UPF] GPH21 CENSUS90 71583900 08/27/93 11:03 AM MACHINE: C DATA:CENSUS90*PH211PSDA00, 08/26/93 14:50:22 TAPE: NONE FRAME: 240
TSF:CENSUS90*92, 08/26/93 14:51:46 UTF:CENSUS90*93, 08/26/93 14:51:47 META:CENSUS90*PH211TABLES00, 08/26/93 15:23:55

Table 33. **Housing Units by Urban and Rural Residence: 1990**—Con.

[Portions of certain cities may be classified as rural (see "Extended City" in Appendix A). For information concerning historical counts, see "User Notes." For definitions of terms and meanings of symbols, see text]

State County	Total housing units	Urban: Total urban housing units	Urban: Inside urbanized area	Urban: Outside urbanized area: Total	Urban: Outside urbanized area: Place of 10,000 or more	Urban: Outside urbanized area: Place of 2,500 to 9,999	Rural: Total rural housing units	Rural: In place: Total	Rural: In place: Place of 1,000 to 2,499	Rural: In place: Place of less than 1,000	Rural: Other rural	Percent of total housing units: Urban: Total	Percent of total housing units: Urban: Inside urbanized area	Percent of total housing units: Rural	Percent change, 1980 to 1990: Urban	Percent change, 1980 to 1990: Rural
Wisconsin—Con.																
Columbia County	19 258	5 285	–	5 285	–	5 285	13 973	6 586	4 987	1 599	7 387	27.4	–	72.6	–11.0	17.9
Crawford County	7 315	2 393	–	2 393	–	2 393	4 922	1 331	–	1 331	3 591	32.7	–	67.3	4.2	10.0
Dane County	147 851	121 486	103 327	18 159	5 718	12 441	26 365	5 967	5 003	964	20 398	82.2	69.9	17.8	18.9	9.5
Dodge County	28 720	13 404	–	13 404	8 456	4 948	15 316	4 276	2 295	1 981	11 040	46.7	–	53.3	8.8	4.4
Door County	18 037	4 049	–	4 049	–	4 049	13 988	2 216	–	2 216	11 772	22.4	–	77.6	11.5	19.6
Douglas County	20 610	11 879	11 879	–	–	–	8 731	1 406	–	1 406	7 325	57.6	57.6	42.4	–2.6	9.8
Dunn County	13 252	4 539	–	4 539	4 539	–	8 713	2 570	1 339	1 231	6 143	34.3	–	65.7	14.0	10.2
Eau Claire County	32 741	24 619	24 619	–	–	–	8 122	1 901	1 679	222	6 221	75.2	75.2	24.8	16.7	3.2
Florence County	3 775	–	–	–	–	–	3 775	–	–	–	3 775	–	–	100.0	–	13.0
Fond du Lac County	34 548	20 689	–	20 689	15 176	5 513	13 859	2 272	950	1 322	11 587	59.9	–	40.1	11.5	5.1
Forest County	7 203	–	–	–	–	–	7 203	932	932	–	6 271	–	–	100.0	–	6.7
Grant County	18 450	6 067	–	6 067	–	6 067	12 383	5 497	3 317	2 180	6 886	32.9	–	67.1	7.4	–1.4
Green County	12 087	5 853	–	5 853	4 556	1 297	6 234	2 032	1 776	256	4 202	48.4	–	51.6	7.1	6.6
Green Lake County	9 202	2 218	–	2 218	–	2 218	6 984	2 152	1 882	270	4 832	24.1	–	75.9	5.6	12.3
Iowa County	8 220	1 573	–	1 573	–	1 573	6 647	3 011	1 051	1 960	3 636	19.1	–	80.9	14.1	7.4
Iron County	5 243	–	–	–	–	–	5 243	1 471	1 009	462	3 772	–	–	100.0	–	2.8
Jackson County	7 627	1 547	–	1 547	–	1 547	6 080	1 049	–	1 049	5 031	20.3	–	79.7	7.7	9.8
Jefferson County	25 719	14 218	–	14 218	8 963	5 255	11 501	2 009	1 795	214	9 492	55.3	–	44.7	16.4	–2.7
Juneau County	11 422	1 560	–	1 560	–	1 560	9 862	2 651	1 296	1 355	7 211	13.7	–	86.3	8.2	16.1
Kenosha County	51 262	39 900	36 530	3 370	–	3 370	11 362	2 607	2 607	–	8 755	77.8	71.3	22.2	16.3	–14.0
Kewaunee County	7 544	2 777	–	2 777	–	2 777	4 767	683	460	223	4 084	36.8	–	63.2	3.1	10.1
La Crosse County	38 239	31 082	29 767	1 315	–	1 315	7 157	915	758	157	6 242	81.3	77.8	18.7	22.4	–9.2
Lafayette County	6 313	–	–	–	–	–	6 313	3 266	1 599	1 667	3 047	–	–	100.0	–	.3
Langlade County	10 825	3 619	–	3 619	–	3 619	7 206	172	–	172	7 034	33.4	–	66.6	3.5	14.0
Lincoln County	13 256	5 572	–	5 572	–	5 572	7 684	–	–	–	7 684	42.0	–	58.0	3.6	3.8
Manitowoc County	31 843	20 193	–	20 193	19 142	1 051	11 650	2 845	1 469	1 376	8 805	63.4	–	36.6	7.0	3.4
Marathon County	43 774	25 800	23 023	2 777	193	2 584	17 974	3 675	2 820	855	14 299	58.9	52.6	41.1	18.6	–.2
Marinette County	25 650	6 485	–	6 485	5 268	1 217	19 165	2 140	826	1 314	17 025	25.3	–	74.7	6.2	16.5
Marquette County	8 035	–	–	–	–	–	8 035	1 781	1 188	593	6 254	–	–	100.0	–	12.7
Menominee County	1 742	–	–	–	–	–	1 742	365	–	365	1 377	–	–	100.0	–	31.3
Milwaukee County	390 715	390 715	390 715	–	–	–	–	–	–	–	–	100.0	100.0	–	3.4	–
Monroe County	14 135	6 330	–	6 330	–	6 330	7 805	1 319	–	1 319	6 486	44.8	–	55.2	14.8	8.0
Oconto County	18 832	2 955	–	2 955	–	2 955	15 877	1 164	628	536	14 713	15.7	–	84.3	5.2	12.4
Oneida County	25 173	3 293	–	3 293	–	3 293	21 880	–	–	–	21 880	13.1	–	86.9	3.4	9.5
Outagamie County	51 923	39 345	37 704	1 641	–	1 641	12 578	1 884	1 143	741	10 694	75.8	72.6	24.2	19.9	13.2
Ozaukee County	26 482	20 433	15 598	4 835	–	4 835	6 049	869	512	357	5 180	77.2	58.9	22.8	20.3	9.4
Pepin County	2 919	–	–	–	–	–	2 919	1 301	835	466	1 618	–	–	100.0	–	1.3
Pierce County	11 536	5 071	–	5 071	2 810	2 261	6 465	1 294	431	863	5 171	44.0	–	56.0	63.6	–10.9
Polk County	18 562	1 132	–	1 132	–	1 132	17 430	4 879	2 648	2 231	12 551	6.1	–	93.9	–	7.4
Portage County	22 910	11 605	–	11 605	8 627	2 978	11 305	2 004	653	1 351	9 301	50.7	–	49.3	19.9	10.6
Price County	9 052	1 308	–	1 308	–	1 308	7 744	1 157	757	400	6 587	14.4	–	85.6	2.7	3.9
Racine County	66 945	53 601	48 858	4 743	–	4 743	13 344	4 156	3 810	346	9 188	80.1	73.0	19.9	8.5	1.3
Richland County	7 325	2 290	–	2 290	–	2 290	5 035	711	–	711	4 324	31.3	–	68.7	4.3	5.2
Rock County	54 840	42 909	38 088	4 821	–	4 821	11 931	1 430	1 132	298	10 501	78.2	69.5	21.8	6.3	1.6
Rusk County	7 904	1 671	–	1 671	–	1 671	6 233	1 028	–	1 028	5 205	21.1	–	78.9	11.8	9.4
St. Croix County	18 519	6 496	–	6 496	715	5 781	12 023	3 179	2 452	727	8 844	35.1	–	64.9	52.7	12.7
Sauk County	20 439	7 673	–	7 673	–	7 673	12 766	4 472	3 087	1 385	8 294	37.5	–	62.5	16.8	17.3
Sawyer County	13 025	–	–	–	–	–	13 025	2 685	961	1 724	10 340	–	–	100.0	–	17.8
Shawano County	16 737	3 249	–	3 249	–	3 249	13 488	2 558	942	1 616	10 930	19.4	–	80.6	10.8	9.5
Sheboygan County	40 695	27 764	24 947	2 817	–	2 817	12 931	3 872	3 164	708	9 059	68.2	61.3	31.8	10.7	5.3
Taylor County	7 710	1 833	–	1 833	–	1 833	5 877	834	–	834	5 043	23.8	–	76.2	13.2	6.0
Trempealeau County	10 097	–	–	–	–	–	10 097	5 176	4 252	924	4 921	–	–	100.0	–	3.6
Vernon County	10 830	1 870	–	1 870	–	1 870	8 960	3 304	1 402	1 902	5 656	17.3	–	82.7	11.8	5.8
Vilas County	20 225	–	–	–	–	–	20 225	1 362	1 362	–	18 863	–	–	100.0	–	10.0
Walworth County	36 937	12 305	–	12 305	3 492	8 813	24 632	10 569	10 569	–	14 063	33.3	–	66.7	25.6	4.4
Washburn County	9 829	–	–	–	–	–	9 829	2 447	1 933	514	7 382	–	–	100.0	–	12.8
Washington County	34 382	18 096	5 138	12 958	8 887	4 071	16 286	2 174	1 880	294	14 112	52.6	14.9	47.4	31.8	11.3
Waukesha County	110 452	88 189	75 989	12 200	4 350	7 850	22 263	3 074	2 281	793	19 189	79.8	68.8	20.2	20.6	14.2
Waupaca County	20 141	6 243	–	6 243	–	6 243	13 898	4 114	3 342	772	9 784	31.0	–	69.0	8.8	12.1
Waushara County	12 246	27	–	27	–	27	12 219	2 604	1 289	1 315	9 615	.2	–	99.8	–27.0	9.0
Winnebago County	56 123	45 650	44 557	1 093	–	1 093	10 473	880	880	–	9 593	81.3	79.4	18.7	16.2	.6
Wood County	28 839	16 693	–	16 693	15 685	1 008	12 146	3 225	1 487	1 738	8 921	57.9	–	42.1	10.5	9.7
Wyoming	203 411	126 994	50 501	76 493	41 617	34 876	76 417	23 134	13 694	9 440	53 283	62.4	24.8	37.6	9.1	6.5
Albany County	13 844	11 076	–	11 076	11 076	–	2 768	128	–	128	2 640	80.0	–	20.0	16.1	14.5
Big Horn County	5 048	–	–	–	–	–	5 048	3 154	2 494	660	1 894	–	–	100.0	–	4.4
Campbell County	11 538	7 078	–	7 078	7 078	–	4 460	1 251	1 251	–	3 209	61.3	–	38.7	45.7	–4.0
Carbon County	8 190	3 948	–	3 948	–	3 948	4 242	2 659	1 573	1 086	1 583	48.2	–	51.8	–6.5	–4.4
Converse County	5 234	2 267	–	2 267	–	2 267	2 967	1 195	1 052	143	1 772	43.3	–	56.7	–33.0	50.8
Crook County	2 605	–	–	–	–	–	2 605	1 204	511	693	1 401	–	–	100.0	–	7.0
Fremont County	14 437	6 760	–	6 760	–	6 760	7 677	1 972	781	1 191	5 705	46.8	–	53.2	3.1	–4.2
Goshen County	5 551	2 475	–	2 475	–	2 475	3 076	501	–	501	2 575	44.6	–	55.4	10.9	10.4

Table 33. **Housing Units by Urban and Rural Residence: 1990**—Con.

[Portions of certain cities may be classified as rural (see "Extended City" in Appendix A). For information concerning historical counts, see "User Notes." For definitions of terms and meanings of symbols, see text]

State County	Total housing units	Urban					Rural					Percent of total housing units			Percent change, 1980 to 1990	
		Total urban housing units	Inside urban-ized area	Outside urbanized area			Total rural housing units	In place			Other rural	Urban		Rural	Urban	Rural
				Total	Place of 10,000 or more	Place of 2,500 to 9,999		Total	Place of 1,000 to 2,499	Place of less than 1,000		Total	Inside urban-ized area			
Wyoming—Con.																
Hot Springs County	2 429	1 573	–	1 573	–	1 573	856	226	–	226	630	64.8	–	35.2	–8.3	4.1
Johnson County	3 112	1 627	–	1 627	–	1 627	1 485	138	–	138	1 347	52.3	–	47.7	–2.7	9.5
Laramie County	30 507	27 489	26 111	1 378	–	1 378	3 018	657	478	179	2 361	90.1	85.6	9.9	17.1	–22.9
Lincoln County	5 409	1 305	–	1 305	–	1 305	4 104	1 631	573	1 058	2 473	24.1	–	75.9	.2	21.8
Natrona County	29 082	24 390	24 390	–	–	–	4 692	1 182	488	694	3 510	83.9	83.9	16.1	4.1	–7.2
Niobrara County	1 456	–	–	–	–	–	1 456	896	822	74	560	–	–	100.0	–	1.5
Park County	10 306	5 748	–	5 748	–	5 748	4 558	209	–	209	4 349	55.8	–	44.2	18.3	16.4
Platte County	4 026	1 606	–	1 606	–	1 606	2 420	867	574	293	1 553	39.9	–	60.1	–36.2	–4.6
Sheridan County	11 154	6 475	–	6 475	6 475	–	4 679	587	–	587	4 092	58.1	–	41.9	–2.0	8.2
Sublette County	2 911	–	–	–	–	–	2 911	1 163	661	502	1 748	–	–	100.0	–	21.6
Sweetwater County	15 444	12 577	–	12 577	12 577	–	2 867	1 302	849	453	1 565	81.4	–	18.6	7.0	–14.8
Teton County	7 060	2 236	–	2 236	–	2 236	4 824	493	493	–	4 331	31.7	–	68.3	7.8	71.1
Uinta County	7 246	4 411	–	4 411	4 411	–	2 835	1 094	1 094	–	1 741	60.9	–	39.1	90.5	29.9
Washakie County	3 732	2 514	–	2 514	–	2 514	1 218	175	–	175	1 043	67.4	–	32.6	.8	–5.5
Weston County	3 090	1 439	–	1 439	–	1 439	1 651	450	–	450	1 201	46.6	–	53.4	–.3	13.3

TIPSII [UPF] GPH21 CENSUS90 71583900 08/27/93 11:03 AM MACHINE: C DATA:CENSUS90*PH21TIPSDA00. 08/26/93 14:50:22 TAPE: NONE FRAME: 241
TSF:CENSUS90*92. 08/26/93 14:51:46 UTF:CENSUS90*93. 08/26/93 14:51:47 META:CENSUS90*PH21TABLES00. 08/26/93 15:23:55

TIPSII [UPF] GPH21 CENSUS90 71583900 08/27/93 11:03 AM MACHINE: C DATA:CENSUS90*PH21TIPSDA00, 08/26/93 14:50:22 TAPE: NONE FRAME: 242
TSF:CENSUS90*92. 08/26/93 14:51:46 UTF:CENSUS90*93. 08/26/93 14:51:47 META:CENSUS90*PH21TABLES00. 08/26/93 15:23:55

Table 34. Land Area by Urban and Rural Residence: 1990

[Portions of certain cities may be classified as rural (see "Extended City" in Appendix A). For definitions of terms and meanings of symbols, see text]

State County	Total land area	Urban					Rural					Percent of total land area		
		Total urban land area	Inside urbanized area	Outside urbanized area			Total rural land area	In place			Other rural	Urban		Rural
				Total	Place of 10,000 or more	Place of 2,500 to 9,999		Total	Place of 1,000 to 2,499	Place of less than 1,000		Total	Inside urbanized area	
ALABAMA														
Square kilometers	131 443.1	6 935.8	3 844.1	3 091.7	1 088.7	2 003.0	124 507.3	2 825.1	1 477.6	1 347.6	121 682.2	5.3	2.9	94.7
Square miles	50 750.2	2 677.9	1 484.2	1 193.7	420.4	773.4	48 072.3	1 090.8	570.5	520.3	46 981.5	5.3	2.9	94.7
Autauga County														
Square kilometers	1 543.7	44.6	44.6	–	–	–	1 499.0	10.1	–	10.1	1 488.9	2.9	2.9	97.1
Square miles	596.0	17.2	17.2	–	–	–	578.8	3.9	–	3.9	574.9	2.9	2.9	97.1
Baldwin County														
Square kilometers	4 135.0	133.7	–	133.7	28.6	105.1	4 001.3	76.2	57.8	18.4	3 925.1	3.2	–	96.8
Square miles	1 596.5	51.6	–	51.6	11.0	40.6	1 544.9	29.4	22.3	7.1	1 515.5	3.2	–	96.8
Barbour County														
Square kilometers	2 292.1	75.8	–	75.8	75.8	–	2 216.3	54.5	39.9	14.6	2 161.8	3.3	–	96.7
Square miles	885.0	29.3	–	29.3	29.3	–	855.7	21.1	15.4	5.6	834.7	3.3	–	96.7
Bibb County														
Square kilometers	1 611.9	45.9	–	45.9	–	45.9	1 566.0	11.8	11.8	–	1 554.2	2.8	–	97.2
Square miles	622.4	17.7	–	17.7	–	17.7	604.6	4.5	4.5	–	600.1	2.8	–	97.2
Blount County														
Square kilometers	1 672.3	28.6	–	28.6	–	28.6	1 643.7	92.8	30.7	62.1	1 550.8	1.7	–	98.3
Square miles	645.7	11.1	–	11.1	–	11.1	634.6	35.8	11.9	24.0	598.8	1.7	–	98.3
Bullock County														
Square kilometers	1 618.9	17.8	–	17.8	–	17.8	1 601.2	3.9	–	3.9	1 597.3	1.1	–	98.9
Square miles	625.1	6.9	–	6.9	–	6.9	618.2	1.5	–	1.5	616.7	1.1	–	98.9
Butler County														
Square kilometers	2 012.3	37.6	–	37.6	–	37.6	1 974.7	16.9	12.9	4.0	1 957.8	1.9	–	98.1
Square miles	776.9	14.5	–	14.5	–	14.5	762.4	6.5	5.0	1.5	755.9	1.9	–	98.1
Calhoun County														
Square kilometers	1 576.0	219.2	179.8	39.4	17.4	21.9	1 356.9	21.3	21.3	–	1 335.6	13.9	11.4	86.1
Square miles	608.5	84.6	69.4	15.2	6.7	8.5	523.9	8.2	8.2	–	515.7	13.9	11.4	86.1
Chambers County														
Square kilometers	1 547.3	75.2	–	75.2	–	75.2	1 472.1	7.1	–	7.1	1 465.0	4.9	–	95.1
Square miles	597.4	29.0	–	29.0	–	29.0	568.4	2.7	–	2.7	565.7	4.9	–	95.1
Cherokee County														
Square kilometers	1 432.7	28.0	–	28.0	–	28.0	1 404.7	21.7	9.1	12.6	1 383.0	2.0	–	98.0
Square miles	553.2	10.8	–	10.8	–	10.8	542.4	8.4	3.5	4.9	534.0	2.0	–	98.0
Chilton County														
Square kilometers	1 797.6	49.1	–	49.1	–	49.1	1 748.6	39.2	30.7	8.5	1 709.4	2.7	–	97.3
Square miles	694.1	18.9	–	18.9	–	18.9	675.1	15.1	11.9	3.3	660.0	2.7	–	97.3
Choctaw County														
Square kilometers	2 366.2	–	–	–	–	–	2 366.2	29.5	12.5	17.1	2 336.6	–	–	100.0
Square miles	913.6	–	–	–	–	–	913.6	11.4	4.8	6.6	902.2	–	–	100.0
Clarke County														
Square kilometers	3 207.7	61.2	–	61.2	–	61.2	3 146.5	31.0	12.9	18.2	3 115.4	1.9	–	98.1
Square miles	1 238.5	23.6	–	23.6	–	23.6	1 214.8	12.0	5.0	7.0	1 202.9	1.9	–	98.1
Clay County														
Square kilometers	1 567.3	–	–	–	–	–	1 567.3	38.8	38.8	–	1 528.4	–	–	100.0
Square miles	605.1	–	–	–	–	–	605.1	15.0	15.0	–	590.1	–	–	100.0
Cleburne County														
Square kilometers	1 450.9	26.8	–	26.8	–	26.8	1 424.1	8.6	–	8.6	1 415.6	1.8	–	98.2
Square miles	560.2	10.3	–	10.3	–	10.3	549.9	3.3	–	3.3	546.5	1.8	–	98.2
Coffee County														
Square kilometers	1 759.1	118.7	–	118.7	78.9	39.8	1 640.4	33.4	20.7	12.7	1 607.1	6.7	–	93.3
Square miles	679.2	45.8	–	45.8	30.5	15.4	633.4	12.9	8.0	4.9	620.5	6.7	–	93.3
Colbert County														
Square kilometers	1 539.9	78.3	78.3	–	–	–	1 461.6	21.4	5.8	15.6	1 440.2	5.1	5.1	94.9
Square miles	594.6	30.2	30.2	–	–	–	564.3	8.3	2.2	6.0	556.1	5.1	5.1	94.9
Conecuh County														
Square kilometers	2 203.8	22.0	–	22.0	–	22.0	2 181.7	5.8	–	5.8	2 175.9	1.0	–	99.0
Square miles	850.9	8.5	–	8.5	–	8.5	842.4	2.2	–	2.2	840.1	1.0	–	99.0
Coosa County														
Square kilometers	1 690.0	–	–	–	–	–	1 690.0	25.5	16.9	8.6	1 664.5	–	–	100.0
Square miles	652.5	–	–	–	–	–	652.5	9.8	6.5	3.3	642.6	–	–	100.0
Covington County														
Square kilometers	2 679.9	79.9	–	79.9	–	79.9	2 600.1	104.3	27.3	77.0	2 495.8	3.0	–	97.0
Square miles	1 034.7	30.8	–	30.8	–	30.8	1 003.9	40.3	10.5	29.7	963.6	3.0	–	97.0
Crenshaw County														
Square kilometers	1 578.9	23.1	–	23.1	–	23.1	1 555.9	23.9	8.2	15.7	1 532.0	1.5	–	98.5
Square miles	609.6	8.9	–	8.9	–	8.9	600.7	9.2	3.2	6.1	591.5	1.5	–	98.5
Cullman County														
Square kilometers	1 912.7	41.1	–	41.1	40.5	.6	1 871.5	58.0	26.8	31.2	1 813.5	2.1	–	97.9
Square miles	738.5	15.9	–	15.9	15.6	.2	722.6	22.4	10.3	12.1	700.2	2.1	–	97.9

TIPSII [UPF] GPH21 CENSUS90 71583900 08/27/93 11:03 AM MACHINE: C DATA:CENSUS90*PH21TIPSDA00. 08/26/93 14:50:22 TAPE: NONE FRAME: 243
TSF:CENSUS90*92. 08/26/93 14:51:46 UTF:CENSUS90*93. 08/26/93 14:51:47 META:CENSUS90*PH21TABLES00. 08/26/93 15:23:55

Table 34. **Land Area by Urban and Rural Residence: 1990**—Con.

[Portions of certain cities may be classified as rural (see "Extended City" in Appendix A). For definitions of terms and meanings of symbols, see text]

State County	Total land area	Urban					Rural					Percent of total land area		
		Total urban land area	Inside urbanized area	Outside urbanized area			Total rural land area	In place			Other rural	Urban		Rural
				Total	Place of 10,000 or more	Place of 2,500 to 9,999		Total	Place of 1,000 to 2,499	Place of less than 1,000		Total	Inside urbanized area	
ALABAMA—Con.														
Dale County														
Square kilometers	1 453.3	129.2	33.9	95.3	44.4	50.9	1 324.1	74.5	43.1	31.4	1 249.6	8.9	2.3	91.1
Square miles	561.1	49.9	13.1	36.8	17.1	19.7	511.2	28.8	16.6	12.1	482.5	8.9	2.3	91.1
Dallas County														
Square kilometers	2 540.3	44.5	–	44.5	36.0	8.5	2 495.7	2.7	–	2.7	2 493.0	1.8	–	98.2
Square miles	980.8	17.2	–	17.2	13.9	3.3	963.6	1.0	–	1.0	962.6	1.8	–	98.2
DeKalb County														
Square kilometers	2 015.0	187.2	–	187.2	139.9	47.3	1 827.8	190.4	95.1	95.4	1 637.3	9.3	–	90.7
Square miles	778.0	72.3	–	72.3	54.0	18.2	705.7	73.5	36.7	36.8	632.2	9.3	–	90.7
Elmore County														
Square kilometers	1 609.9	59.0	6.0	53.0	–	53.0	1 550.9	45.2	30.1	15.2	1 505.6	3.7	.4	96.3
Square miles	621.6	22.8	2.3	20.5	–	20.5	598.8	17.5	11.6	5.9	581.3	3.7	.4	96.3
Escambia County														
Square kilometers	2 454.0	56.1	–	56.1	–	56.1	2 397.8	17.7	13.7	4.0	2 380.2	2.3	–	97.7
Square miles	947.5	21.7	–	21.7	–	21.7	925.8	6.8	5.3	1.5	919.0	2.3	–	97.7
Etowah County														
Square kilometers	1 385.2	281.4	277.5	3.9	–	3.9	1 103.8	50.3	18.7	31.6	1 053.5	20.3	20.0	79.7
Square miles	534.8	108.6	107.1	1.5	–	1.5	426.2	19.4	7.2	12.2	406.8	20.3	20.0	79.7
Fayette County														
Square kilometers	1 626.0	23.2	–	23.2	–	23.2	1 602.9	40.6	29.0	11.6	1 562.3	1.4	–	98.6
Square miles	627.8	8.9	–	8.9	–	8.9	618.9	15.7	11.2	4.5	603.2	1.4	–	98.6
Franklin County														
Square kilometers	1 646.4	57.4	–	57.4	–	57.4	1 589.0	28.9	10.6	18.4	1 560.0	3.5	–	96.5
Square miles	635.7	22.2	–	22.2	–	22.2	613.5	11.2	4.1	7.1	602.3	3.5	–	96.5
Geneva County														
Square kilometers	1 492.8	36.1	–	36.1	–	36.1	1 456.7	71.8	50.1	21.7	1 384.9	2.4	–	97.6
Square miles	576.4	13.9	–	13.9	–	13.9	562.4	27.7	19.4	8.4	534.7	2.4	–	97.6
Greene County														
Square kilometers	1 673.0	–	–	–	–	–	1 673.0	27.0	11.8	15.2	1 646.0	–	–	100.0
Square miles	646.0	–	–	–	–	–	646.0	10.4	4.6	5.9	635.5	–	–	100.0
Hale County														
Square kilometers	1 667.4	6.2	–	6.2	–	6.2	1 661.2	12.5	8.1	4.5	1 648.7	.4	–	99.6
Square miles	643.8	2.4	–	2.4	–	2.4	641.4	4.8	3.1	1.7	636.6	.4	–	99.6
Henry County														
Square kilometers	1 455.5	39.0	–	39.0	–	39.0	1 416.5	20.3	–	20.3	1 396.2	2.7	–	97.3
Square miles	562.0	15.0	–	15.0	–	15.0	546.9	7.8	–	7.8	539.1	2.7	–	97.3
Houston County														
Square kilometers	1 503.3	207.9	207.9	–	–	–	1 295.4	124.3	94.2	30.1	1 171.1	13.8	13.8	86.2
Square miles	580.4	80.3	80.3	–	–	–	500.2	48.0	36.4	11.6	452.1	13.8	13.8	86.2
Jackson County														
Square kilometers	2 794.1	128.2	–	128.2	120.3	7.9	2 665.9	101.1	12.8	88.3	2 564.8	4.6	–	95.4
Square miles	1 078.8	49.5	–	49.5	46.5	3.0	1 029.3	39.0	4.9	34.1	990.3	4.6	–	95.4
Jefferson County														
Square kilometers	2 881.8	921.6	873.2	48.5	–	48.5	1 960.2	23.7	15.5	8.2	1 936.5	32.0	30.3	68.0
Square miles	1 112.7	355.8	337.1	18.7	–	18.7	756.8	9.2	6.0	3.2	747.7	32.0	30.3	68.0
Lamar County														
Square kilometers	1 566.7	–	–	–	–	–	1 566.7	66.4	43.0	23.3	1 500.3	–	–	100.0
Square miles	604.9	–	–	–	–	–	604.9	25.6	16.6	9.0	579.3	–	–	100.0
Lauderdale County														
Square kilometers	1 734.1	81.3	81.3	–	–	–	1 652.7	34.2	13.0	21.2	1 618.6	4.7	4.7	95.3
Square miles	669.5	31.4	31.4	–	–	–	638.1	13.2	5.0	8.2	624.9	4.7	4.7	95.3
Lawrence County														
Square kilometers	1 796.0	15.3	–	15.3	–	15.3	1 780.7	18.4	7.0	11.4	1 762.3	.9	–	99.1
Square miles	693.4	5.9	–	5.9	–	5.9	687.5	7.1	2.7	4.4	680.4	.9	–	99.1
Lee County														
Square kilometers	1 576.8	219.9	178.3	41.6	–	41.6	1 356.9	9.0	–	9.0	1 347.9	13.9	11.3	86.1
Square miles	608.8	84.9	68.8	16.1	–	16.1	523.9	3.5	–	3.5	520.4	13.9	11.3	86.1
Limestone County														
Square kilometers	1 471.4	87.6	10.0	77.6	77.6	–	1 383.7	14.8	5.3	9.5	1 368.9	6.0	.7	94.0
Square miles	568.1	33.8	3.9	30.0	30.0	–	534.3	5.7	2.0	3.7	528.5	6.0	.7	94.0
Lowndes County														
Square kilometers	1 859.6	–	–	–	–	–	1 859.6	62.6	18.0	44.5	1 797.1	–	–	100.0
Square miles	718.0	–	–	–	–	–	718.0	24.2	7.0	17.2	693.9	–	–	100.0
Macon County														
Square kilometers	1 581.4	39.4	–	39.4	39.4	–	1 542.0	43.9	–	43.9	1 498.1	2.5	–	97.5
Square miles	610.6	15.2	–	15.2	15.2	–	595.4	16.9	–	16.9	578.4	2.5	–	97.5
Madison County														
Square kilometers	2 084.8	418.1	342.9	75.2	–	75.2	1 666.7	121.1	107.2	13.9	1 545.6	20.1	16.4	79.9
Square miles	805.0	161.4	132.4	29.1	–	29.1	643.5	46.8	41.4	5.4	596.7	20.1	16.4	79.9

TIPSII [UPF] GPH21 CENSUS90 71583900 08/27/93 11:03 AM MACHINE: C DATA:CENSUS90*PH21TIPSDA00. 08/26/93 14:50:22 TAPE: NONE FRAME: 244
TSF:CENSUS90*92. 08/26/93 14:51:46 UTF:CENSUS90*93. 08/26/93 14:51:47 MET:CENSUS90*PH21TABLES00. 08/26/93 15:23:55

Table 34. Land Area by Urban and Rural Residence: 1990—Con.

[Portions of certain cities may be classified as rural (see "Extended City" in Appendix A). For definitions of terms and meanings of symbols, see text]

State County	Total land area	Urban: Total urban land area	Urban: Inside urbanized area	Urban: Outside urbanized area: Total	Urban: Outside urbanized area: Place of 10,000 or more	Urban: Outside urbanized area: Place of 2,500 to 9,999	Rural: Total rural land area	Rural: In place: Total	Rural: In place: Place of 1,000 to 2,499	Rural: In place: Place of less than 1,000	Rural: Other rural	Percent of total land area: Urban: Total	Percent of total land area: Urban: Inside urbanized area	Percent of total land area: Rural
ALABAMA—Con.														
Marengo County														
Square kilometers	2 530.7	40.2	–	40.2	–	40.2	2 490.6	22.7	–	22.7	2 467.9	1.6	–	98.4
Square miles	977.1	15.5	–	15.5	–	15.5	961.6	8.8	–	8.8	952.9	1.6	–	98.4
Marion County														
Square kilometers	1 920.4	98.5	–	98.5	–	98.5	1 821.9	105.8	44.4	61.5	1 716.1	5.1	–	94.9
Square miles	741.5	38.0	–	38.0	–	38.0	703.4	40.9	17.1	23.7	662.6	5.1	–	94.9
Marshall County														
Square kilometers	1 468.8	179.5	–	179.5	66.1	113.4	1 289.4	13.6	–	13.5	1 275.8	12.2	–	87.8
Square miles	567.1	69.3	–	69.3	25.5	43.8	497.8	5.2	–	5.2	492.6	12.2	–	87.8
Mobile County														
Square kilometers	3 194.4	678.6	593.0	85.7	–	85.7	2 515.8	36.5	10.4	26.1	2 479.3	21.2	18.6	78.8
Square miles	1 233.4	262.0	228.9	33.1	–	33.1	971.4	14.1	4.0	10.1	957.3	21.2	18.6	78.8
Monroe County														
Square kilometers	2 657.3	33.2	–	33.2	–	33.2	2 624.0	22.1	10.4	11.7	2 601.9	1.3	–	98.7
Square miles	1 026.0	12.8	–	12.8	–	12.8	1 013.1	8.5	4.0	4.5	1 004.6	1.3	–	98.7
Montgomery County														
Square kilometers	2 045.8	354.5	354.5	–	–	–	1 691.3	–	–	–	1 691.3	17.3	17.3	82.7
Square miles	789.9	136.9	136.9	–	–	–	653.0	–	–	–	653.0	17.3	17.3	82.7
Morgan County														
Square kilometers	1 508.0	171.7	171.7	–	–	–	1 336.3	26.5	17.7	8.8	1 309.8	11.4	11.4	88.6
Square miles	582.2	66.3	66.3	–	–	–	516.0	10.2	6.8	3.4	505.7	11.4	11.4	88.6
Perry County														
Square kilometers	1 863.6	27.4	–	27.4	–	27.4	1 836.2	3.5	3.5	–	1 832.7	1.5	–	98.5
Square miles	719.5	10.6	–	10.6	–	10.6	709.0	1.3	1.3	–	707.6	1.5	–	98.5
Pickens County														
Square kilometers	2 283.0	11.6	–	11.6	–	11.6	2 271.3	39.7	34.4	5.3	2 231.6	.5	–	99.5
Square miles	881.5	4.5	–	4.5	–	4.5	877.0	15.3	13.3	2.0	861.6	.5	–	99.5
Pike County														
Square kilometers	1 738.1	61.2	–	61.2	61.2	–	1 676.9	34.9	23.1	11.7	1 642.1	3.5	–	96.5
Square miles	671.1	23.6	–	23.6	23.6	–	647.5	13.5	8.9	4.5	634.0	3.5	–	96.5
Randolph County														
Square kilometers	1 505.0	48.0	–	48.0	–	48.0	1 457.0	15.2	–	15.2	1 441.8	3.2	–	96.8
Square miles	581.1	18.5	–	18.5	–	18.5	562.5	5.9	–	5.9	556.7	3.2	–	96.8
Russell County														
Square kilometers	1 660.5	64.0	64.0	–	–	–	1 596.5	2.7	–	2.7	1 593.9	3.9	3.9	96.1
Square miles	641.1	24.7	24.7	–	–	–	616.4	1.0	–	1.0	615.4	3.9	3.9	96.1
St. Clair County														
Square kilometers	1 642.0	86.8	–	86.8	–	86.8	1 555.2	137.0	109.7	27.3	1 418.2	5.3	–	94.7
Square miles	634.0	33.5	–	33.5	–	33.5	600.5	52.9	42.4	10.5	547.6	5.3	–	94.7
Shelby County														
Square kilometers	2 058.8	202.5	159.7	42.8	–	42.8	1 856.4	112.4	101.7	10.7	1 744.0	9.8	7.8	90.2
Square miles	794.9	78.2	61.6	16.5	–	16.5	716.7	43.4	39.3	4.1	673.3	9.8	7.8	90.2
Sumter County														
Square kilometers	2 343.9	34.2	–	34.2	–	34.2	2 309.7	23.1	–	23.1	2 286.6	1.5	–	98.5
Square miles	905.0	13.2	–	13.2	–	13.2	891.8	8.9	–	8.9	882.9	1.5	–	98.5
Talladega County														
Square kilometers	1 915.6	176.2	5.7	170.5	102.7	67.8	1 739.4	23.2	8.4	14.9	1 716.1	9.2	.3	90.8
Square miles	739.6	68.0	2.2	65.8	39.7	26.2	671.6	9.0	3.2	5.7	662.6	9.2	.3	90.8
Tallapoosa County														
Square kilometers	1 859.7	137.2	–	137.2	100.6	36.5	1 722.6	93.2	23.5	69.7	1 629.4	7.4	–	92.6
Square miles	718.0	53.0	–	53.0	38.8	14.1	665.1	36.0	9.1	26.9	629.1	7.4	–	92.6
Tuscaloosa County														
Square kilometers	3 432.4	181.9	181.9	–	–	–	3 250.5	10.3	1.8	8.5	3 240.2	5.3	5.3	94.7
Square miles	1 325.3	70.2	70.2	–	–	–	1 255.0	4.0	.7	3.3	1 251.1	5.3	5.3	94.7
Walker County														
Square kilometers	2 057.6	87.3	–	87.3	59.3	28.0	1 970.3	50.5	34.6	15.8	1 919.9	4.2	–	95.8
Square miles	794.5	33.7	–	33.7	22.9	10.8	760.8	19.5	13.4	6.1	741.3	4.2	–	95.8
Washington County														
Square kilometers	2 799.1	–	–	–	–	–	2 799.1	46.2	23.6	22.6	2 752.9	–	–	100.0
Square miles	1 080.7	–	–	–	–	–	1 080.7	17.8	9.1	8.7	1 062.9	–	–	100.0
Wilcox County														
Square kilometers	2 301.9	–	–	–	–	–	2 301.9	28.4	11.0	17.4	2 273.5	–	–	100.0
Square miles	888.8	–	–	–	–	–	888.8	11.0	4.2	6.7	877.8	–	–	100.0
Winston County														
Square kilometers	1 591.5	16.2	–	16.2	–	16.2	1 575.3	40.6	9.1	31.6	1 534.7	1.0	–	99.0
Square miles	614.5	6.2	–	6.2	–	6.2	608.2	15.7	3.5	12.2	592.6	1.0	–	99.0

TIPSII [UPF] GPH21 CENSUS90 71583900 08/27/93 11:03 AM MACHINE: C DATA:CENSUS90*PH211PSDA00, 08/26/93 14:50:22 TAPE: NONE FRAME: 245
TSF:CENSUS90*92, 08/26/93 14:51:46 UTF:CENSUS90*93, 08/26/93 14:51:47 META:CENSUS90*PH211TABLES00, 08/26/93 15:23:55

Table 34. **Land Area by Urban and Rural Residence: 1990**—Con.

[Portions of certain cities may be classified as rural (see "Extended City" in Appendix A). For definitions of terms and meanings of symbols, see text]

State County	Total land area	Urban					Rural					Percent of total land area		
		Total urban land area	Inside urbanized area	Outside urbanized area			Total rural land area	In place			Other rural	Urban		Rural
				Total	Place of 10,000 or more	Place of 2,500 to 9,999		Total	Place of 1,000 to 2,499	Place of less than 1,000		Total	Inside urbanized area	
ALASKA														
Square kilometers	1 477 267.5	1 658.3	417.8	1 240.5	342.3	898.2	1 475 609.2	22 892.5	1 254.4	21 638.1	1 452 716.7	.1	–	99.9
Square miles	570 373.6	640.3	161.3	479.0	132.2	346.8	569 733.3	8 838.8	484.3	8 354.5	560 894.5	.1	–	99.9
Aleutians East Borough														
Square kilometers	18 090.5	–	–	–	–	–	18 090.5	885.8	–	885.8	17 204.7	–	–	100.0
Square miles	6 984.8	–	–	–	–	–	6 984.8	342.0	–	342.0	6 642.7	–	–	100.0
Aleutians West Census Area														
Square kilometers	11 401.5	347.1	–	347.1	–	347.1	11 054.4	747.7	–	747.7	10 306.6	3.0	–	97.0
Square miles	4 402.1	134.0	–	134.0	–	134.0	4 268.1	288.7	–	288.7	3 979.4	3.0	–	97.0
Anchorage Borough														
Square kilometers	4 396.9	417.8	417.8	–	–	–	3 979.1	–	–	–	3 979.1	9.5	9.5	90.5
Square miles	1 697.6	161.3	161.3	–	–	–	1 536.3	–	–	–	1 536.3	9.5	9.5	90.5
Bethel Census Area														
Square kilometers	106 416.4	16.8	–	16.8	–	16.8	106 399.6	1 441.4	–	1 441.4	104 958.2	–	–	100.0
Square miles	41 087.4	6.5	–	6.5	–	6.5	41 080.9	556.5	–	556.5	40 524.4	–	–	100.0
Bristol Bay Borough														
Square kilometers	1 344.8	–	–	–	–	–	1 344.8	1 002.4	–	1 002.4	342.4	–	–	100.0
Square miles	519.2	–	–	–	–	–	519.2	387.0	–	387.0	132.2	–	–	100.0
Dillingham Census Area														
Square kilometers	47 829.3	–	–	–	–	–	47 829.3	803.6	84.8	718.8	47 025.8	–	–	100.0
Square miles	18 466.9	–	–	–	–	–	18 466.9	310.3	32.7	277.5	18 156.7	–	–	100.0
Fairbanks North Star Borough														
Square kilometers	19 068.7	115.4	–	115.4	83.6	31.8	18 953.3	242.0	10.7	231.3	18 711.3	.6	–	99.4
Square miles	7 362.4	44.6	–	44.6	32.3	12.3	7 317.9	93.4	4.1	89.3	7 224.4	.6	–	99.4
Haines Borough														
Square kilometers	6 104.6	–	–	–	–	–	6 104.6	519.3	7.3	512.0	5 585.3	–	–	100.0
Square miles	2 357.0	–	–	–	–	–	2 357.0	200.5	2.8	197.7	2 156.5	–	–	100.0
Juneau Borough														
Square kilometers	6 717.3	258.7	–	258.7	258.7	–	6 458.7	–	–	–	6 458.7	3.9	–	96.1
Square miles	2 593.6	99.9	–	99.9	99.9	–	2 493.7	–	–	–	2 493.7	3.9	–	96.1
Kenai Peninsula Borough														
Square kilometers	41 644.4	366.4	–	366.4	–	366.4	41 278.0	1 460.5	215.2	1 245.3	39 817.5	.9	–	99.1
Square miles	16 078.9	141.5	–	141.5	–	141.5	15 937.4	563.9	83.1	480.8	15 373.6	.9	–	99.1
Ketchikan Gateway Borough														
Square kilometers	3 158.9	7.9	–	7.9	–	7.9	3 151.0	1.7	–	1.7	3 149.3	.3	–	99.7
Square miles	1 219.6	3.0	–	3.0	–	3.0	1 216.6	.6	–	.6	1 215.9	.3	–	99.7
Kodiak Island Borough														
Square kilometers	16 738.1	8.4	–	8.4	–	8.4	16 729.7	516.5	59.6	456.9	16 213.1	.1	–	99.9
Square miles	6 462.6	3.2	–	3.2	–	3.2	6 459.3	199.4	23.0	176.4	6 259.9	.1	–	99.9
Lake and Peninsula Borough														
Square kilometers	61 207.7	–	–	–	–	–	61 207.7	1 075.1	–	1 075.1	60 132.6	–	–	100.0
Square miles	23 632.3	–	–	–	–	–	23 632.3	415.1	–	415.1	23 217.2	–	–	100.0
Matanuska-Susitna Borough														
Square kilometers	63 956.5	38.6	–	38.6	–	38.6	63 918.0	2 669.0	610.5	2 058.5	61 249.0	.1	–	99.9
Square miles	24 693.6	14.9	–	14.9	–	14.9	24 678.8	1 030.5	235.7	794.8	23 648.2	.1	–	99.9
Nome Census Area														
Square kilometers	59 602.5	17.6	–	17.6	–	17.6	59 584.9	362.9	–	362.9	59 222.0	–	–	100.0
Square miles	23 012.6	6.8	–	6.8	–	6.8	23 005.7	140.1	–	140.1	22 865.6	–	–	100.0
North Slope Borough														
Square kilometers	227 558.7	2.6	–	2.6	–	2.6	227 556.0	400.3	–	400.3	227 155.7	–	–	100.0
Square miles	87 860.5	1.0	–	1.0	–	1.0	87 859.5	154.6	–	154.6	87 704.9	–	–	100.0
Northwest Arctic Borough														
Square kilometers	92 883.8	1.9	–	1.9	–	1.9	92 882.0	172.8	–	172.8	92 709.2	–	–	100.0
Square miles	35 862.5	.7	–	.7	–	.7	35 861.8	66.7	–	66.7	35 795.0	–	–	100.0
Prince of Wales-Outer Ketchikan Census Area														
Square kilometers	18 970.4	–	–	–	–	–	18 970.4	756.9	35.4	721.5	18 213.5	–	–	100.0
Square miles	7 324.5	–	–	–	–	–	7 324.5	292.2	13.7	278.6	7 032.2	–	–	100.0
Sitka Borough														
Square kilometers	7 463.0	27.1	–	27.1	–	27.1	7 435.9	–	–	–	7 435.9	.4	–	99.6
Square miles	2 881.5	10.5	–	10.5	–	10.5	2 871.0	–	–	–	2 871.0	.4	–	99.6
Skagway-Yakutat-Angoon Census Area														
Square kilometers	33 360.8	–	–	–	–	–	33 360.8	1 739.3	–	1 739.3	31 621.5	–	–	100.0
Square miles	12 880.6	–	–	–	–	–	12 880.6	671.5	–	671.5	12 209.1	–	–	100.0
Southeast Fairbanks Census Area														
Square kilometers	67 324.7	–	–	–	–	–	67 324.7	2 175.5	66.4	2 109.2	65 149.2	–	–	100.0
Square miles	25 994.1	–	–	–	–	–	25 994.1	840.0	25.6	814.4	25 154.1	–	–	100.0
Valdez-Cordova Census Area														
Square kilometers	95 688.5	24.4	–	24.4	–	24.4	95 664.0	1 591.5	12.0	1 579.5	94 072.6	–	–	100.0
Square miles	36 945.4	9.4	–	9.4	–	9.4	36 935.9	614.5	4.6	609.8	36 321.5	–	–	100.0

TIPSII [UPF] GPH21 CENSUS90 71583900 08/27/93 11:03 AM MACHINE: C DATA:CENSUS90*PH21TIPSDA00. 08/26/93 14:50:22 TAPE: NONE FRAME: 246
TSF:CENSUS90*92. 08/26/93 14:51:46 UTF:CENSUS90*93. 08/26/93 14:51:47 META:CENSUS90*PH21TABLES00. 08/26/93 15:23:55

Table 34. Land Area by Urban and Rural Residence: 1990—Con.

[Portions of certain cities may be classified as rural (see "Extended City" in Appendix A). For definitions of terms and meanings of symbols, see text]

State County	Total land area	Urban					Rural					Percent of total land area		
		Total urban land area	Inside urbanized area	Outside urbanized area			Total rural land area	In place			Other rural	Urban		Rural
				Total	Place of 10,000 or more	Place of 2,500 to 9,999		Total	Place of 1,000 to 2,499	Place of less than 1,000		Total	Inside urbanized area	
ALASKA—Con.														
Wade Hampton Census Area														
Square kilometers	44 351.4	–	–	–	–	–	44 351.4	334.6	–	334.6	44 016.7	–	–	100.0
Square miles	17 124.1	–	–	–	–	–	17 124.1	129.2	–	129.2	16 994.9	–	–	100.0
Wrangell-Petersburg Census Area														
Square kilometers	15 044.1	7.6	–	7.6	–	7.6	15 036.5	292.5	152.6	140.0	14 744.0	.1	–	99.9
Square miles	5 808.5	2.9	–	2.9	–	2.9	5 805.6	112.9	58.9	54.0	5 692.7	.1	–	99.9
Yukon-Koyukuk Census Area														
Square kilometers	406 944.1	–	–	–	–	–	406 944.1	3 701.2	–	3 701.2	403 242.9	–	–	100.0
Square miles	157 121.3	–	–	–	–	–	157 121.3	1 429.0	–	1 429.0	155 692.2	–	–	100.0
ARIZONA														
Square kilometers	294 333.4	5 312.6	2 624.7	2 687.9	653.1	2 034.8	289 020.8	1 766.9	1 161.2	605.7	287 253.9	1.8	.9	98.2
Square miles	113 642.2	2 051.2	1 013.4	1 037.8	252.2	785.6	111 591.0	682.2	448.3	233.8	110 908.8	1.8	.9	98.2
Apache County														
Square kilometers	29 022.7	114.1	–	114.1	–	114.1	28 908.7	220.4	96.6	123.8	28 688.3	.4	–	99.6
Square miles	11 205.7	44.0	–	44.0	–	44.0	11 161.6	85.1	37.3	47.8	11 076.6	.4	–	99.6
Cochise County														
Square kilometers	15 980.3	414.0	–	414.0	68.7	345.3	15 566.2	68.7	68.7	–	15 497.5	2.6	–	97.4
Square miles	6 170.0	159.9	–	159.9	26.5	133.3	6 010.1	26.5	26.5	–	5 983.6	2.6	–	97.4
Coconino County														
Square kilometers	48 223.5	146.7	–	146.7	83.2	63.5	48 076.9	169.6	51.1	118.5	47 907.3	.3	–	99.7
Square miles	18 619.1	56.6	–	56.6	32.1	24.5	18 562.5	65.5	19.7	45.7	18 497.0	.3	–	99.7
Gila County														
Square kilometers	12 349.3	84.2	–	84.2	–	84.2	12 265.1	27.3	6.1	21.1	12 237.8	.7	–	99.3
Square miles	4 768.1	32.5	–	32.5	–	32.5	4 735.6	10.5	2.4	8.2	4 725.0	.7	–	99.3
Graham County														
Square kilometers	11 990.8	26.5	–	26.5	–	26.5	11 964.3	34.7	28.8	5.9	11 929.7	.2	–	99.8
Square miles	4 629.6	10.2	–	10.2	–	10.2	4 619.4	13.4	11.1	2.3	4 606.0	.2	–	99.8
Greenlee County														
Square kilometers	4 784.1	9.1	–	9.1	–	9.1	4 775.0	8.7	2.1	6.6	4 766.3	.2	–	99.8
Square miles	1 847.1	3.5	–	3.5	–	3.5	1 843.6	3.4	.8	2.6	1 840.3	.2	–	99.8
La Paz County														
Square kilometers	11 653.9	4.1	–	4.1	–	4.1	11 649.8	156.6	132.9	23.7	11 493.2	–	–	100.0
Square miles	4 499.6	1.6	–	1.6	–	1.6	4 498.0	60.5	51.3	9.2	4 437.5	–	–	100.0
Maricopa County														
Square kilometers	23 838.5	2 090.1	1 875.2	214.9	39.5	175.4	21 748.4	59.6	59.6	–	21 688.8	8.8	7.9	91.2
Square miles	9 204.0	807.0	724.0	83.0	15.2	67.7	8 397.1	23.0	23.0	–	8 374.0	8.8	7.9	91.2
Mohave County														
Square kilometers	34 479.2	416.0	–	416.0	225.5	190.6	34 063.1	124.1	113.0	11.0	33 939.1	1.2	–	98.8
Square miles	13 312.4	160.6	–	160.6	87.1	73.6	13 151.8	47.9	43.6	4.3	13 103.9	1.2	–	98.8
Navajo County														
Square kilometers	25 780.3	137.3	–	137.3	–	137.3	25 643.0	350.3	147.6	202.7	25 292.8	.5	–	99.5
Square miles	9 953.8	53.0	–	53.0	–	53.0	9 900.8	135.2	57.0	78.3	9 765.5	.5	–	99.5
Pima County														
Square kilometers	23 794.3	1 065.7	638.5	427.2	57.5	369.7	22 728.6	281.6	262.4	19.2	22 447.0	4.5	2.7	95.5
Square miles	9 187.0	411.5	246.5	164.9	22.2	142.7	8 775.5	108.7	101.3	7.4	8 666.8	4.5	2.7	95.5
Pinal County														
Square kilometers	13 908.3	200.4	44.2	156.3	40.9	115.4	13 707.8	115.6	47.4	68.2	13 592.3	1.4	.3	98.6
Square miles	5 370.0	77.4	17.1	60.3	15.8	44.6	5 292.6	44.6	18.3	26.3	5 248.0	1.4	.3	98.6
Santa Cruz County														
Square kilometers	3 205.8	54.0	–	54.0	54.0	–	3 151.8	7.8	4.7	3.1	3 144.0	1.7	–	98.3
Square miles	1 237.7	20.8	–	20.8	20.8	–	1 216.9	3.0	1.8	1.2	1 213.9	1.7	–	98.3
Yavapai County														
Square kilometers	21 040.0	353.7	–	353.7	83.9	269.8	20 686.3	139.3	137.4	1.8	20 547.0	1.7	–	98.3
Square miles	8 123.5	136.6	–	136.6	32.4	104.2	7 987.0	53.8	53.1	.7	7 933.2	1.7	–	98.3
Yuma County														
Square kilometers	14 282.4	196.6	66.7	129.9	–	129.9	14 085.8	2.8	2.8	–	14 083.0	1.4	.5	98.6
Square miles	5 514.4	75.9	25.8	50.2	–	50.2	5 438.5	1.1	1.1	–	5 437.4	1.4	.5	98.6

TIPSII [UPF] GPH21 CENSUS90 71583900 08/27/93 11:03 AM MACHINE: C DATA:CENSUS90*PH21TIPSDA00. 08/26/93 14:50:22 TAPE: NONE FRAME: 247
TSF:CENSUS90*92. 08/26/93 14:51:46 UTF:CENSUS90*93. 08/26/93 14:51:47 META:CENSUS90*PH21TABLES00. 08/26/93 15:23:55

Table 34. **Land Area by Urban and Rural Residence: 1990**—Con.

[Portions of certain cities may be classified as rural (see "Extended City" in Appendix A). For definitions of terms and meanings of symbols, see text]

State County	Total land area	Urban					Rural					Percent of total land area		
		Total urban land area	Inside urbanized area	Outside urbanized area			Total rural land area	In place			Other rural	Urban		Rural
				Total	Place of 10,000 or more	Place of 2,500 to 9,999		Total	Place of 1,000 to 2,499	Place of less than 1,000		Total	Inside urbanized area	
ARKANSAS														
Square kilometers	134 875.1	3 167.6	1 135.3	2 032.4	790.5	1 241.8	131 707.5	1 724.6	694.6	1 030.0	129 982.9	2.3	.8	97.7
Square miles	52 075.3	1 223.0	438.3	784.7	305.2	479.5	50 852.3	665.9	268.2	397.7	50 186.4	2.3	.8	97.7
Arkansas County														
Square kilometers	2 560.3	21.2	–	21.2	14.5	6.6	2 539.1	7.4	–	7.4	2 531.8	.8	–	99.2
Square miles	988.5	8.2	–	8.2	5.6	2.6	980.4	2.8	–	2.8	977.5	.8	–	99.2
Ashley County														
Square kilometers	2 386.3	48.1	–	48.1	–	48.1	2 338.2	55.1	47.0	8.1	2 283.1	2.0	–	98.0
Square miles	921.4	18.6	–	18.6	–	18.6	902.8	21.3	18.2	3.1	881.5	2.0	–	98.0
Baxter County														
Square kilometers	1 435.9	17.9	–	17.9	–	17.9	1 418.0	24.7	4.1	20.7	1 393.3	1.2	–	98.8
Square miles	554.4	6.9	–	6.9	–	6.9	547.5	9.6	1.6	8.0	538.0	1.2	–	98.8
Benton County														
Square kilometers	2 184.2	288.7	9.1	279.6	95.4	184.2	1 895.5	99.8	46.3	53.5	1 795.7	13.2	.4	86.8
Square miles	843.3	111.5	3.5	108.0	36.8	71.1	731.8	38.5	17.9	20.7	693.3	13.2	.4	86.8
Boone County														
Square kilometers	1 531.3	22.6	–	22.6	–	22.6	1 508.7	16.2	–	16.2	1 492.5	1.5	–	98.5
Square miles	591.2	8.7	–	8.7	–	8.7	582.5	6.3	–	6.3	576.2	1.5	–	98.5
Bradley County														
Square kilometers	1 685.3	16.9	–	16.9	–	16.9	1 668.3	3.9	–	3.9	1 664.5	1.0	–	99.0
Square miles	650.7	6.5	–	6.5	–	6.5	644.1	1.5	–	1.5	642.7	1.0	–	99.0
Calhoun County														
Square kilometers	1 627.4	–	–	–	–	–	1 627.4	15.8	7.8	8.0	1 611.6	–	–	100.0
Square miles	628.3	–	–	–	–	–	628.3	6.1	3.0	3.1	622.2	–	–	100.0
Carroll County														
Square kilometers	1 641.5	10.6	–	10.6	–	10.6	1 630.9	20.0	17.0	3.0	1 610.9	.6	–	99.4
Square miles	633.8	4.1	–	4.1	–	4.1	629.7	7.7	6.6	1.2	622.0	.6	–	99.4
Chicot County														
Square kilometers	1 668.1	20.2	–	20.2	–	20.2	1 647.9	–	–	–	1 647.9	1.2	–	98.8
Square miles	644.1	7.8	–	7.8	–	7.8	636.3	–	–	–	636.3	1.2	–	98.8
Clark County														
Square kilometers	2 241.7	17.9	–	17.9	17.9	–	2 223.8	23.4	4.7	18.7	2 200.3	.8	–	99.2
Square miles	865.5	6.9	–	6.9	6.9	–	858.6	9.0	1.8	7.2	849.6	.8	–	99.2
Clay County														
Square kilometers	1 655.9	14.2	–	14.2	–	14.2	1 641.7	12.6	3.4	9.2	1 629.1	.9	–	99.1
Square miles	639.3	5.5	–	5.5	–	5.5	633.8	4.9	1.3	3.6	629.0	.9	–	99.1
Cleburne County														
Square kilometers	1 432.5	16.4	–	16.4	–	16.4	1 416.1	41.0	9.0	31.9	1 375.1	1.1	–	98.9
Square miles	553.1	6.3	–	6.3	–	6.3	546.7	15.8	3.5	12.3	530.9	1.1	–	98.9
Cleveland County														
Square kilometers	1 548.2	–	–	–	–	–	1 548.2	9.8	6.9	2.9	1 538.4	–	–	100.0
Square miles	597.8	–	–	–	–	–	597.8	3.8	2.7	1.1	594.0	–	–	100.0
Columbia County														
Square kilometers	1 984.4	21.9	–	21.9	21.9	–	1 962.5	14.3	5.7	8.6	1 948.2	1.1	–	98.9
Square miles	766.2	8.5	–	8.5	8.5	–	757.7	5.5	2.2	3.3	752.2	1.1	–	98.9
Conway County														
Square kilometers	1 440.6	21.1	–	21.1	–	21.1	1 419.5	14.3	–	14.3	1 405.2	1.5	–	98.5
Square miles	556.2	8.2	–	8.2	–	8.2	548.1	5.5	–	5.5	542.5	1.5	–	98.5
Craighead County														
Square kilometers	1 841.0	140.1	–	140.1	140.1	–	1 700.9	24.3	18.4	5.8	1 676.6	7.6	–	92.4
Square miles	710.8	54.1	–	54.1	54.1	–	656.7	9.4	7.1	2.3	647.3	7.6	–	92.4
Crawford County														
Square kilometers	1 542.3	48.3	38.1	10.2	–	10.2	1 494.0	39.2	15.8	23.4	1 454.9	3.1	2.5	96.9
Square miles	595.5	18.6	14.7	3.9	–	3.9	576.8	15.1	6.1	9.0	561.7	3.1	2.5	96.9
Crittenden County														
Square kilometers	1 581.2	65.3	56.9	8.4	–	8.4	1 515.9	11.3	–	11.3	1 504.6	4.1	3.6	95.9
Square miles	610.5	25.2	22.0	3.3	–	3.3	585.3	4.3	–	4.3	580.9	4.1	3.6	95.9
Cross County														
Square kilometers	1 595.2	17.2	–	17.2	–	17.2	1 578.0	10.5	6.6	3.9	1 567.4	1.1	–	98.9
Square miles	615.9	6.6	–	6.6	–	6.6	609.2	4.1	2.6	1.5	605.2	1.1	–	98.9
Dallas County														
Square kilometers	1 728.7	14.5	–	14.5	–	14.5	1 714.3	5.3	–	5.3	1 709.0	.8	–	99.2
Square miles	667.5	5.6	–	5.6	–	5.6	661.9	2.0	–	2.0	659.8	.8	–	99.2
Desha County														
Square kilometers	1 981.4	23.0	–	23.0	–	23.0	1 958.5	3.2	–	3.2	1 955.3	1.2	–	98.8
Square miles	765.0	8.9	–	8.9	–	8.9	756.2	1.2	–	1.2	754.9	1.2	–	98.8
Drew County														
Square kilometers	2 145.1	25.5	–	25.5	–	25.5	2 119.7	6.8	–	6.8	2 112.9	1.2	–	98.8
Square miles	828.2	9.8	–	9.8	–	9.8	818.4	2.6	–	2.6	815.8	1.2	–	98.8

TIPSII [UPF] GPH21 CENSUS90 71583900 08/27/93 11:03 AM MACHINE: C DATA:CENSUS90*PH21TIPSDA00. 08/26/93 14:50:22 TAPE: NONE FRAME: 248
TSF:CENSUS90*92. 08/26/93 14:51:46 UTF:CENSUS90*93. 08/26/93 14:51:47 META:CENSUS90*PH21TABLES00. 08/26/93 15:23:55

Table 34. **Land Area by Urban and Rural Residence: 1990**—Con.

[Portions of certain cities may be classified as rural (see "Extended City" in Appendix A). For definitions of terms and meanings of symbols, see text]

State County	Total land area	Urban					Rural					Percent of total land area		
		Total urban land area	Inside urbanized area	Outside urbanized area			Total rural land area	In place			Other rural	Urban		Rural
				Total	Place of 10,000 or more	Place of 2,500 to 9,999		Total	Place of 1,000 to 2,499	Place of less than 1,000		Total	Inside urbanized area	
ARKANSAS—Con.														
Faulkner County														
Square kilometers	1 676.7	62.4	–	62.4	62.4	–	1 614.3	59.4	39.7	19.7	1 554.9	3.7	–	96.3
Square miles	647.4	24.1	–	24.1	24.1	–	623.3	22.9	15.3	7.6	600.4	3.7	–	96.3
Franklin County														
Square kilometers	1 578.9	16.3	–	16.3	–	16.3	1 562.6	33.2	9.5	23.7	1 529.3	1.0	–	99.0
Square miles	609.6	6.3	–	6.3	–	6.3	603.3	12.8	3.7	9.2	590.5	1.0	–	99.0
Fulton County														
Square kilometers	1 601.2	43.1	–	43.1	–	43.1	1 558.1	13.5	10.2	3.4	1 544.6	2.7	–	97.3
Square miles	618.2	16.6	–	16.6	–	16.6	601.6	5.2	3.9	1.3	596.4	2.7	–	97.3
Garland County														
Square kilometers	1 756.2	174.4	–	174.4	74.7	99.7	1 581.8	8.1	5.1	3.0	1 573.7	9.9	–	90.1
Square miles	678.1	67.3	–	67.3	28.8	38.5	610.7	3.1	2.0	1.2	607.6	9.9	–	90.1
Grant County														
Square kilometers	1 636.4	8.4	–	8.4	–	8.4	1 628.0	16.0	–	16.0	1 612.0	.5	–	99.5
Square miles	631.8	3.3	–	3.3	–	3.3	628.6	6.2	–	6.2	622.4	.5	–	99.5
Greene County														
Square kilometers	1 495.9	75.1	–	75.1	75.1	–	1 420.7	17.6	2.7	14.9	1 403.2	5.0	–	95.0
Square miles	577.6	29.0	–	29.0	29.0	–	548.5	6.8	1.0	5.7	541.8	5.0	–	95.0
Hempstead County														
Square kilometers	1 887.7	23.4	–	23.4	–	23.4	1 864.4	14.0	–	14.0	1 850.4	1.2	–	98.8
Square miles	728.8	9.0	–	9.0	–	9.0	719.8	5.4	–	5.4	714.4	1.2	–	98.8
Hot Spring County														
Square kilometers	1 592.8	18.8	–	18.8	–	18.8	1 573.9	6.4	–	6.4	1 567.5	1.2	–	98.8
Square miles	615.0	7.3	–	7.3	–	7.3	607.7	2.5	–	2.5	605.2	1.2	–	98.8
Howard County														
Square kilometers	1 521.5	11.1	–	11.1	–	11.1	1 510.4	12.6	10.2	2.4	1 497.8	.7	–	99.3
Square miles	587.5	4.3	–	4.3	–	4.3	583.2	4.9	3.9	.9	578.3	.7	–	99.3
Independence County														
Square kilometers	1 978.4	27.0	–	27.0	–	27.0	1 951.4	25.0	4.2	20.8	1 926.4	1.4	–	98.6
Square miles	763.8	10.4	–	10.4	–	10.4	753.4	9.7	1.6	8.0	743.8	1.4	–	98.6
Izard County														
Square kilometers	1 504.1	–	–	–	–	–	1 504.1	89.4	46.6	42.8	1 414.8	–	–	100.0
Square miles	580.7	–	–	–	–	–	580.7	34.5	18.0	16.5	546.2	–	–	100.0
Jackson County														
Square kilometers	1 641.0	14.5	–	14.5	–	14.5	1 626.4	33.7	20.8	12.9	1 592.7	.9	–	99.1
Square miles	633.6	5.6	–	5.6	–	5.6	628.0	13.0	8.0	5.0	614.9	.9	–	99.1
Jefferson County														
Square kilometers	2 291.6	126.0	126.0	–	–	–	2 165.6	10.4	7.0	3.4	2 155.2	5.5	5.5	94.5
Square miles	884.8	48.6	48.6	–	–	–	836.1	4.0	2.7	1.3	832.1	5.5	5.5	94.5
Johnson County														
Square kilometers	1 715.1	38.5	–	38.5	–	38.5	1 676.6	16.8	–	16.8	1 659.8	2.2	–	97.8
Square miles	662.2	14.9	–	14.9	–	14.9	647.3	6.5	–	6.5	640.9	2.2	–	97.8
Lafayette County														
Square kilometers	1 363.7	–	–	–	–	–	1 363.7	19.4	14.1	5.3	1 344.3	–	–	100.0
Square miles	526.5	–	–	–	–	–	526.5	7.5	5.4	2.1	519.0	–	–	100.0
Lawrence County														
Square kilometers	1 519.3	15.2	–	15.2	–	15.2	1 504.1	32.9	–	32.9	1 471.2	1.0	–	99.0
Square miles	586.6	5.9	–	5.9	–	5.9	580.7	12.7	–	12.7	568.0	1.0	–	99.0
Lee County														
Square kilometers	1 558.4	9.3	–	9.3	–	9.3	1 549.1	7.5	–	7.5	1 541.6	.6	–	99.4
Square miles	601.7	3.6	–	3.6	–	3.6	598.1	2.9	–	2.9	595.2	.6	–	99.4
Lincoln County														
Square kilometers	1 453.6	–	–	–	–	–	1 453.6	16.9	12.1	4.9	1 436.7	–	–	100.0
Square miles	561.2	–	–	–	–	–	561.2	6.5	4.7	1.9	554.7	–	–	100.0
Little River County														
Square kilometers	1 377.3	18.4	–	18.4	–	18.4	1 358.9	13.6	6.1	7.5	1 345.3	1.3	–	98.7
Square miles	531.8	7.1	–	7.1	–	7.1	524.7	5.2	2.3	2.9	519.4	1.3	–	98.7
Logan County														
Square kilometers	1 838.7	21.0	–	21.0	–	21.0	1 817.7	24.3	–	24.3	1 793.4	1.1	–	98.9
Square miles	709.9	8.1	–	8.1	–	8.1	701.8	9.4	–	9.4	692.4	1.1	–	98.9
Lonoke County														
Square kilometers	1 982.6	39.4	–	39.4	–	39.4	1 943.2	23.0	14.0	9.0	1 920.2	2.0	–	98.0
Square miles	765.5	15.2	–	15.2	–	15.2	750.3	8.9	5.4	3.5	741.4	2.0	–	98.0
Madison County														
Square kilometers	2 167.7	–	–	–	–	–	2 167.7	7.5	6.0	1.5	2 160.2	–	–	100.0
Square miles	837.0	–	–	–	–	–	837.0	2.9	2.3	.6	834.1	–	–	100.0
Marion County														
Square kilometers	1 548.1	–	–	–	–	–	1 548.1	29.8	23.3	6.5	1 518.4	–	–	100.0
Square miles	597.7	–	–	–	–	–	597.7	11.5	9.0	2.5	586.2	–	–	100.0

TIPSII [UPF] GPH21 CENSUS90 71583900 08/27/93 11:03 AM MACHINE: C DATA:CENSUS90*PH21TIPSDA00. 08/26/93 14:50:22 TAPE: NONE FRAME: 249
TSF:CENSUS90*92. 08/26/93 14:51:46 UTF:CENSUS90*93. 08/26/93 14:51:47 META:CENSUS90*PH21TABLES00. 08/26/93 15:23:55

Table 34. **Land Area by Urban and Rural Residence: 1990**—Con.

[Portions of certain cities may be classified as rural (see "Extended City" in Appendix A). For definitions of terms and meanings of symbols, see text]

State County	Total land area	Urban					Rural					Percent of total land area		
		Total urban land area	Inside urbanized area	Outside urbanized area			Total rural land area	In place			Other rural	Urban		Rural
				Total	Place of 10,000 or more	Place of 2,500 to 9,999		Total	Place of 1,000 to 2,499	Place of less than 1,000		Total	Inside urbanized area	
ARKANSAS—Con.														
Miller County														
Square kilometers	1 616.3	44.3	44.3	–	–	–	1 572.0	4.8	–	4.8	1 567.2	2.7	2.7	97.3
Square miles	624.1	17.1	17.1	–	–	–	607.0	1.9	–	1.9	605.1	2.7	2.7	97.3
Mississippi County														
Square kilometers	2 326.6	57.0	–	57.0	30.0	27.0	2 269.7	20.2	9.8	10.3	2 249.5	2.4	–	97.6
Square miles	898.3	22.0	–	22.0	11.6	10.4	876.3	7.8	3.8	4.0	868.5	2.4	–	97.6
Monroe County														
Square kilometers	1 571.4	11.9	–	11.9	–	11.9	1 559.5	7.8	4.0	3.8	1 551.7	.8	–	99.2
Square miles	606.7	4.6	–	4.6	–	4.6	602.1	3.0	1.6	1.5	599.1	.8	–	99.2
Montgomery County														
Square kilometers	2 022.7	–	–	–	–	–	2 022.7	10.3	–	10.3	2 012.4	–	–	100.0
Square miles	781.0	–	–	–	–	–	781.0	4.0	–	4.0	777.0	–	–	100.0
Nevada County														
Square kilometers	1 605.8	12.3	–	12.3	–	12.3	1 593.5	37.2	–	37.2	1 556.3	.8	–	99.2
Square miles	620.0	4.8	–	4.8	–	4.8	615.3	14.4	–	14.4	600.9	.8	–	99.2
Newton County														
Square kilometers	2 131.6	–	–	–	–	–	2 131.6	3.6	–	3.6	2 128.1	–	–	100.0
Square miles	823.0	–	–	–	–	–	823.0	1.4	–	1.4	821.6	–	–	100.0
Ouachita County														
Square kilometers	1 897.2	40.0	–	40.0	40.0	–	1 857.2	27.2	10.0	17.2	1 830.0	2.1	–	97.9
Square miles	732.5	15.4	–	15.4	15.4	–	717.1	10.5	3.9	6.7	706.6	2.1	–	97.9
Perry County														
Square kilometers	1 427.0	–	–	–	–	–	1 427.0	24.0	12.4	11.7	1 403.0	–	–	100.0
Square miles	551.0	–	–	–	–	–	551.0	9.3	4.8	4.5	541.7	–	–	100.0
Phillips County														
Square kilometers	1 794.2	34.0	–	34.0	–	34.0	1 760.1	18.8	3.5	15.3	1 741.3	1.9	–	98.1
Square miles	692.7	13.1	–	13.1	–	13.1	679.6	7.3	1.4	5.9	672.3	1.9	–	98.1
Pike County														
Square kilometers	1 561.9	–	–	–	–	–	1 561.9	16.9	11.4	5.5	1 545.1	–	–	100.0
Square miles	603.1	–	–	–	–	–	603.1	6.5	4.4	2.1	596.5	–	–	100.0
Poinsett County														
Square kilometers	1 962.7	16.5	–	16.5	–	16.5	1 946.2	14.9	8.4	6.5	1 931.3	.8	–	99.2
Square miles	757.8	6.4	–	6.4	–	6.4	751.4	5.8	3.3	2.5	745.7	.8	–	99.2
Polk County														
Square kilometers	2 226.0	17.4	–	17.4	–	17.4	2 208.6	35.2	–	35.2	2 173.4	.8	–	99.2
Square miles	859.5	6.7	–	6.7	–	6.7	852.7	13.6	–	13.6	839.2	.8	–	99.2
Pope County														
Square kilometers	2 103.0	82.3	–	82.3	66.4	15.9	2 020.6	35.1	4.7	30.5	1 985.5	3.9	–	96.1
Square miles	812.0	31.8	–	31.8	25.7	6.1	780.2	13.6	1.8	11.8	766.6	3.9	–	96.1
Prairie County														
Square kilometers	1 673.1	–	–	–	–	–	1 673.1	18.0	12.2	5.8	1 655.2	–	–	100.0
Square miles	646.0	–	–	–	–	–	646.0	6.9	4.7	2.2	639.1	–	–	100.0
Pulaski County														
Square kilometers	1 996.8	550.8	507.2	43.6	–	43.6	1 446.0	3.4	3.4	–	1 442.6	27.6	25.4	72.4
Square miles	771.0	212.6	195.8	16.8	–	16.8	558.3	1.3	1.3	–	557.0	27.6	25.4	72.4
Randolph County														
Square kilometers	1 688.3	17.5	–	17.5	–	17.5	1 670.8	13.7	–	13.7	1 657.2	1.0	–	99.0
Square miles	651.9	6.8	–	6.8	–	6.8	645.1	5.3	–	5.3	639.8	1.0	–	99.0
St. Francis County														
Square kilometers	1 641.8	35.8	–	35.8	35.8	–	1 606.0	38.0	10.0	28.0	1 568.0	2.2	–	97.8
Square miles	633.9	13.8	–	13.8	13.8	–	620.1	14.7	3.9	10.8	605.4	2.2	–	97.8
Saline County														
Square kilometers	1 877.1	95.3	8.7	86.6	40.6	46.1	1 781.8	24.1	8.5	15.6	1 757.8	5.1	.5	94.9
Square miles	724.8	36.8	3.4	33.4	15.7	17.8	688.0	9.3	3.3	6.0	678.7	5.1	.5	94.9
Scott County														
Square kilometers	2 315.3	10.1	–	10.1	–	10.1	2 305.2	1.5	1.5	–	2 303.7	.4	–	99.6
Square miles	893.9	3.9	–	3.9	–	3.9	890.0	.6	.6	–	889.5	.4	–	99.6
Searcy County														
Square kilometers	1 728.0	–	–	–	–	–	1 728.0	15.9	5.7	10.2	1 712.1	–	–	100.0
Square miles	667.2	–	–	–	–	–	667.2	6.1	2.2	3.9	661.1	–	–	100.0
Sebastian County														
Square kilometers	1 389.2	170.7	148.6	22.1	–	22.1	1 218.5	27.4	7.4	20.0	1 191.1	12.3	10.7	87.7
Square miles	536.4	65.9	57.4	8.5	–	8.5	470.4	10.6	2.9	7.7	459.9	12.3	10.7	87.7
Sevier County														
Square kilometers	1 460.7	14.4	–	14.4	–	14.4	1 446.3	25.3	–	25.3	1 421.0	1.0	–	99.0
Square miles	564.0	5.6	–	5.6	–	5.6	558.4	9.8	–	9.8	548.6	1.0	–	99.0
Sharp County														
Square kilometers	1 565.4	37.2	–	37.2	–	37.2	1 528.2	27.9	5.9	22.0	1 500.3	2.4	–	97.6
Square miles	604.4	14.3	–	14.3	–	14.3	590.1	10.8	2.3	8.5	579.3	2.4	–	97.6

TIPSII [UPF] GPH21 CENSUS90 71583900 08/27/93 11:03 AM MACHINE: C DATA:CENSUS90*PH21TIPSDA00. 08/26/93 14:50:22 TAPE: NONE FRAME: 250
TSF:CENSUS90*92. 08/26/93 14:51:46 UTF:CENSUS90*93. 08/26/93 14:51:47 META:CENSUS90*PH21TABLES00. 08/26/93 15:23:55

Table 34. Land Area by Urban and Rural Residence: 1990—Con.

[Portions of certain cities may be classified as rural (see "Extended City" in Appendix A). For definitions of terms and meanings of symbols, see text]

State County	Total land area	Urban					Rural					Percent of total land area		
		Total urban land area	Inside urbanized area	Outside urbanized area			Total rural land area	In place			Other rural	Urban		Rural
				Total	Place of 10,000 or more	Place of 2,500 to 9,999		Total	Place of 1,000 to 2,499	Place of less than 1,000		Total	Inside urbanized area	
ARKANSAS—Con.														
Stone County														
Square kilometers	1 571.2	–	–	–	–	–	1 571.2	18.4	13.1	5.3	1 552.7	–	–	100.0
Square miles	606.6	–	–	–	–	–	606.6	7.1	5.1	2.1	599.5	–	–	100.0
Union County														
Square kilometers	2 691.0	40.5	–	40.5	40.5	–	2 650.5	36.0	11.0	25.0	2 614.5	1.5	–	98.5
Square miles	1 039.0	15.6	–	15.6	15.6	–	1 023.4	13.9	4.2	9.7	1 009.5	1.5	–	98.5
Van Buren County														
Square kilometers	1 842.9	–	–	–	–	–	1 842.9	84.5	75.9	8.5	1 758.5	–	–	100.0
Square miles	711.6	–	–	–	–	–	711.6	32.6	29.3	3.3	678.9	–	–	100.0
Washington County														
Square kilometers	2 461.1	196.4	196.4	–	–	–	2 264.7	72.2	14.5	57.7	2 192.5	8.0	8.0	92.0
Square miles	950.2	75.8	75.8	–	–	–	874.4	27.9	5.6	22.3	846.5	8.0	8.0	92.0
White County														
Square kilometers	2 678.4	55.8	–	55.8	35.3	20.6	2 622.6	26.3	12.3	14.0	2 596.3	2.1	–	97.9
Square miles	1 034.1	21.6	–	21.6	13.6	7.9	1 012.6	10.2	4.8	5.4	1 002.4	2.1	–	97.9
Woodruff County														
Square kilometers	1 519.3	5.7	–	5.7	–	5.7	1 513.6	12.7	8.9	3.9	1 500.9	.4	–	99.6
Square miles	586.6	2.2	–	2.2	–	2.2	584.4	4.9	3.4	1.5	579.5	.4	–	99.6
Yell County														
Square kilometers	2 403.2	7.6	–	7.6	–	7.6	2 395.7	33.5	15.7	17.9	2 362.1	.3	–	99.7
Square miles	927.9	2.9	–	2.9	–	2.9	925.0	13.0	6.1	6.9	912.0	.3	–	99.7
CALIFORNIA														
Square kilometers	403 970.7	21 174.4	16 430.8	4 743.6	1 433.2	3 310.4	382 796.3	2 645.0	2 554.0	91.0	380 151.3	5.2	4.1	94.8
Square miles	155 973.2	8 175.4	6 343.9	1 831.5	553.4	1 278.1	147 797.8	1 021.2	986.1	35.1	146 776.6	5.2	4.1	94.8
Alameda County														
Square kilometers	1 910.1	678.4	678.4	–	–	–	1 231.7	–	–	–	1 231.7	35.5	35.5	64.5
Square miles	737.5	261.9	261.9	–	–	–	475.6	–	–	–	475.6	35.5	35.5	64.5
Alpine County														
Square kilometers	1 913.1	–	–	–	–	–	1 913.1	–	–	–	1 913.1	–	–	100.0
Square miles	738.7	–	–	–	–	–	738.7	–	–	–	738.7	–	–	100.0
Amador County														
Square kilometers	1 534.7	20.2	–	20.2	–	20.2	1 514.5	7.1	3.9	3.2	1 507.4	1.3	–	98.7
Square miles	592.6	7.8	–	7.8	–	7.8	584.8	2.7	1.5	1.2	582.0	1.3	–	98.7
Butte County														
Square kilometers	4 246.6	766.1	84.4	681.8	76.3	605.4	3 480.4	175.4	175.4	–	3 305.1	18.0	2.0	82.0
Square miles	1 639.6	295.8	32.6	263.2	29.5	233.8	1 343.8	67.7	67.7	–	1 276.1	18.0	2.0	82.0
Calaveras County														
Square kilometers	2 642.3	50.1	–	50.1	–	50.1	2 592.2	36.3	36.3	–	2 555.9	1.9	–	98.1
Square miles	1 020.2	19.3	–	19.3	–	19.3	1 000.9	14.0	14.0	–	986.8	1.9	–	98.1
Colusa County														
Square kilometers	2 980.5	3.8	–	3.8	–	3.8	2 976.7	14.4	14.4	–	2 962.3	.1	–	99.9
Square miles	1 150.8	1.5	–	1.5	–	1.5	1 149.3	5.6	5.6	–	1 143.8	.1	–	99.9
Contra Costa County														
Square kilometers	1 865.5	818.2	800.8	17.4	–	17.4	1 047.4	13.3	13.3	–	1 034.0	43.9	42.9	56.1
Square miles	720.3	315.9	309.2	6.7	–	6.7	404.4	5.1	5.1	–	399.2	43.9	42.9	56.1
Del Norte County														
Square kilometers	2 610.4	8.6	–	8.6	–	8.6	2 601.9	32.2	–	32.2	2 569.6	.3	–	99.7
Square miles	1 007.9	3.3	–	3.3	–	3.3	1 004.6	12.5	–	12.5	992.1	.3	–	99.7
El Dorado County														
Square kilometers	4 432.8	101.1	–	101.1	42.9	58.2	4 331.6	10.6	10.6	–	4 321.1	2.3	–	97.7
Square miles	1 711.5	39.1	–	39.1	16.6	22.5	1 672.4	4.1	4.1	–	1 668.4	2.3	–	97.7
Fresno County														
Square kilometers	15 444.7	422.3	343.7	78.6	31.8	46.8	15 022.4	228.7	228.7	–	14 793.8	2.7	2.2	97.3
Square miles	5 963.2	163.0	132.7	30.3	12.3	18.1	5 800.2	88.3	88.3	–	5 711.9	2.7	2.2	97.3
Glenn County														
Square kilometers	3 405.6	12.4	–	12.4	–	12.4	3 393.2	.8	.8	–	3 392.4	.4	–	99.6
Square miles	1 314.9	4.8	–	4.8	–	4.8	1 310.1	.3	.3	–	1 309.8	.4	–	99.6
Humboldt County														
Square kilometers	9 253.5	148.1	–	148.1	89.0	59.2	9 105.4	584.8	583.6	1.2	8 520.6	1.6	–	98.4
Square miles	3 572.8	57.2	–	57.2	34.3	22.8	3 515.6	225.8	225.3	.5	3 289.8	1.6	–	98.4
Imperial County														
Square kilometers	10 813.4	58.7	1.4	57.3	39.7	17.6	10 754.7	5.2	5.2	–	10 749.5	.5	–	99.5
Square miles	4 175.1	22.7	.5	22.1	15.3	6.8	4 152.4	2.0	2.0	–	4 150.4	.5	–	99.5
Inyo County														
Square kilometers	26 397.5	36.0	–	36.0	–	36.0	26 361.5	54.5	54.5	–	26 307.0	.1	–	99.9
Square miles	10 192.1	13.9	–	13.9	–	13.9	10 178.2	21.0	21.0	–	10 157.1	.1	–	99.9
Kern County														
Square kilometers	21 086.8	666.4	254.6	411.8	96.2	315.6	20 420.4	124.3	124.3	–	20 296.1	3.2	1.2	96.8
Square miles	8 141.6	257.3	98.3	159.0	37.1	121.9	7 884.3	48.0	48.0	–	7 836.3	3.2	1.2	96.8

TIPSII [UPF] GPH21 CENSUS90 71583900 08/27/93 11:03 AM MACHINE: C DATA:CENSUS90*PH21TIPSDA00. 08/26/93 14:50:22 TAPE: NONE FRAME: 251
TSF:CENSUS90*92. 08/26/93 14:51:46 UTF:CENSUS90*93. 08/26/93 14:51:47 META:CENSUS90*PH21TABLES00. 08/26/93 15:23:55

Table 34. Land Area by Urban and Rural Residence: 1990—Con.

[Portions of certain cities may be classified as rural (see "Extended City" in Appendix A). For definitions of terms and meanings of symbols, see text]

State County	Total land area	Urban: Total urban land area	Urban: Inside urbanized area	Urban: Outside urbanized area: Total	Urban: Outside urbanized area: Place of 10,000 or more	Urban: Outside urbanized area: Place of 2,500 to 9,999	Rural: Total rural land area	Rural: In place: Total	Rural: In place: Place of 1,000 to 2,499	Rural: In place: Place of less than 1,000	Rural: Other rural	Percent of total land area: Urban: Total	Percent of total land area: Urban: Inside urbanized area	Percent of total land area: Rural
CALIFORNIA—Con.														
Kings County														
Square kilometers	3 598.8	71.8	–	71.8	59.2	12.5	3 527.0	12.9	1.9	11.0	3 514.1	2.0	–	98.0
Square miles	1 389.5	27.7	–	27.7	22.9	4.8	1 361.8	5.0	.7	4.2	1 356.8	2.0	–	98.0
Lake County														
Square kilometers	3 259.4	45.5	–	45.5	26.8	18.7	3 213.9	73.7	73.7	–	3 140.3	1.4	–	98.6
Square miles	1 258.5	17.6	–	17.6	10.3	7.2	1 240.9	28.4	28.4	–	1 212.5	1.4	–	98.6
Lassen County														
Square kilometers	11 803.9	7.2	–	7.2	–	7.2	11 796.7	14.8	14.8	–	11 781.8	.1	–	99.9
Square miles	4 557.5	2.8	–	2.8	–	2.8	4 554.7	5.7	5.7	–	4 549.0	.1	–	99.9
Los Angeles County														
Square kilometers	10 515.3	3 695.0	3 679.3	15.7	–	15.7	6 820.3	16.6	16.6	–	6 803.7	35.1	35.0	64.9
Square miles	4 060.0	1 426.6	1 420.6	6.1	–	6.1	2 633.3	6.4	6.4	–	2 626.9	35.1	35.0	64.9
Madera County														
Square kilometers	5 538.5	108.4	–	108.4	26.7	81.7	5 430.1	61.9	61.9	–	5 368.2	2.0	–	98.0
Square miles	2 138.4	41.9	–	41.9	10.3	31.5	2 096.6	23.9	23.9	–	2 072.7	2.0	–	98.0
Marin County														
Square kilometers	1 346.2	241.6	241.6	–	–	–	1 104.6	35.5	35.5	–	1 069.1	17.9	17.9	82.1
Square miles	519.8	93.3	93.3	–	–	–	426.5	13.7	13.7	–	412.8	17.9	17.9	82.1
Mariposa County														
Square kilometers	3 758.6	–	–	–	–	–	3 758.6	55.0	55.0	–	3 703.6	–	–	100.0
Square miles	1 451.2	–	–	–	–	–	1 451.2	21.2	21.2	–	1 430.0	–	–	100.0
Mendocino County														
Square kilometers	9 089.0	26.4	–	26.4	12.3	14.1	9 062.6	35.1	31.5	3.5	9 027.6	.3	–	99.7
Square miles	3 509.3	10.2	–	10.2	4.7	5.5	3 499.1	13.5	12.2	1.4	3 485.5	.3	–	99.7
Merced County														
Square kilometers	4 995.8	122.2	51.4	70.9	31.4	39.4	4 873.6	13.2	13.2	–	4 860.4	2.4	1.0	97.6
Square miles	1 928.9	47.2	19.8	27.4	12.1	15.2	1 881.7	5.1	5.1	–	1 876.6	2.4	1.0	97.6
Modoc County														
Square kilometers	10 215.9	5.7	–	5.7	–	5.7	10 210.2	–	–	–	10 210.2	.1	–	99.9
Square miles	3 944.4	2.2	–	2.2	–	2.2	3 942.2	–	–	–	3 942.2	.1	–	99.9
Mono County														
Square kilometers	7 885.2	11.8	–	11.8	–	11.8	7 873.5	–	–	–	7 873.5	.1	–	99.9
Square miles	3 044.5	4.5	–	4.5	–	4.5	3 039.9	–	–	–	3 039.9	.1	–	99.9
Monterey County														
Square kilometers	8 603.8	286.5	215.4	71.0	–	71.0	8 317.4	21.1	21.1	–	8 296.3	3.3	2.5	96.7
Square miles	3 321.9	110.6	83.2	27.4	–	27.4	3 211.3	8.1	8.1	–	3 203.2	3.3	2.5	96.7
Napa County														
Square kilometers	1 952.5	100.2	64.2	36.0	–	36.0	1 852.3	14.8	14.8	–	1 837.5	5.1	3.3	94.9
Square miles	753.9	38.7	24.8	13.9	–	13.9	715.2	5.7	5.7	–	709.4	5.1	3.3	94.9
Nevada County														
Square kilometers	2 480.3	55.3	–	55.3	–	55.3	2 425.0	32.3	32.3	–	2 392.8	2.2	–	97.8
Square miles	957.7	21.3	–	21.3	–	21.3	936.3	12.5	12.5	–	923.8	2.2	–	97.8
Orange County														
Square kilometers	2 045.3	1 310.5	1 310.5	–	–	–	734.7	–	–	–	734.7	64.1	64.1	35.9
Square miles	789.7	506.0	506.0	–	–	–	283.7	–	–	–	283.7	64.1	64.1	35.9
Placer County														
Square kilometers	3 637.4	222.4	127.9	94.5	35.8	58.7	3 415.1	51.8	51.8	–	3 363.3	6.1	3.5	93.9
Square miles	1 404.4	85.9	49.4	36.5	13.8	22.7	1 318.6	20.0	20.0	–	1 298.6	6.1	3.5	93.9
Plumas County														
Square kilometers	6 614.8	40.4	–	40.4	–	40.4	6 574.4	45.1	45.1	–	6 529.3	.6	–	99.4
Square miles	2 554.0	15.6	–	15.6	–	15.6	2 538.4	17.4	17.4	–	2 521.0	.6	–	99.4
Riverside County														
Square kilometers	18 669.1	1 407.0	994.8	412.2	271.7	140.6	17 262.1	65.5	65.5	–	17 196.6	7.5	5.3	92.5
Square miles	7 208.2	543.3	384.1	159.2	104.9	54.3	6 664.9	25.3	25.3	–	6 639.6	7.5	5.3	92.5
Sacramento County														
Square kilometers	2 501.1	799.3	708.0	91.2	–	91.2	1 701.9	23.9	22.9	1.0	1 678.0	32.0	28.3	68.0
Square miles	965.7	308.6	273.4	35.2	–	35.2	657.1	9.2	8.8	.4	647.9	32.0	28.3	68.0
San Benito County														
Square kilometers	3 597.9	14.6	–	14.6	14.6	–	3 583.2	8.7	8.7	–	3 574.6	.4	–	99.6
Square miles	1 389.1	5.6	–	5.6	5.6	–	1 383.5	3.3	3.3	–	1 380.1	.4	–	99.6
San Bernardino County														
Square kilometers	51 961.2	1 641.8	1 332.1	309.6	126.3	183.4	50 319.4	58.3	27.7	30.6	50 261.1	3.2	2.6	96.8
Square miles	20 062.2	633.9	514.3	119.6	48.8	70.8	19 428.3	22.5	10.7	11.8	19 405.8	3.2	2.6	96.8
San Diego County														
Square kilometers	10 889.6	1 922.1	1 787.5	134.6	27.0	107.6	8 967.5	270.7	270.7	–	8 696.8	17.7	16.4	82.3
Square miles	4 204.5	742.1	690.2	52.0	10.4	41.5	3 462.3	104.5	104.5	–	3 357.8	17.7	16.4	82.3
San Francisco County														
Square kilometers	121.0	121.0	121.0	–	–	–	–	–	–	–	–	100.0	100.0	–
Square miles	46.7	46.7	46.7	–	–	–	–	–	–	–	–	100.0	100.0	–

TIPSII [UPF] GPH21 CENSUS90 71583900 08/27/93 11:03 AM MACHINE: C DATA:CENSUS90*PH21TIPSDA00. 08/26/93 14:50:22 TAPE: NONE FRAME: 252
TSF:CENSUS90*92. 08/26/93 14:51:46 UTF:CENSUS90*93. 08/26/93 14:51:47 META:CENSUS90*PH21TABLES00. 08/26/93 15:23:55

Table 34. **Land Area by Urban and Rural Residence: 1990**—Con.

[Portions of certain cities may be classified as rural (see "Extended City" in Appendix A). For definitions of terms and meanings of symbols, see text]

State County	Total land area	Urban					Rural					Percent of total land area		
		Total urban land area	Inside urbanized area	Outside urbanized area			Total rural land area	In place			Other rural	Urban		Rural
				Total	Place of 10,000 or more	Place of 2,500 to 9,999		Total	Place of 1,000 to 2,499	Place of less than 1,000		Total	Inside urbanized area	
CALIFORNIA—Con.														
San Joaquin County														
Square kilometers	3 624.1	327.2	230.9	96.3	47.7	48.6	3 296.9	19.4	19.4	–	3 277.4	9.0	6.4	91.0
Square miles	1 399.3	126.3	89.2	37.2	18.4	18.8	1 272.9	7.5	7.5	–	1 265.4	9.0	6.4	91.0
San Luis Obispo County														
Square kilometers	8 558.7	247.1	29.9	217.2	139.9	77.3	8 311.6	7.6	7.6	–	8 304.0	2.9	.3	97.1
Square miles	3 304.5	95.4	11.5	83.9	54.0	29.8	3 209.1	2.9	2.9	–	3 206.2	2.9	.3	97.1
San Mateo County														
Square kilometers	1 163.2	458.5	458.5	–	–	–	704.7	–	–	–	704.7	39.4	39.4	60.6
Square miles	449.1	177.0	177.0	–	–	–	272.1	–	–	–	272.1	39.4	39.4	60.6
Santa Barbara County														
Square kilometers	7 092.6	338.4	297.5	41.0	–	41.0	6 754.2	–	–	–	6 754.2	4.8	4.2	95.2
Square miles	2 738.5	130.7	114.8	15.8	–	15.8	2 607.8	–	–	–	2 607.8	4.8	4.2	95.2
Santa Clara County														
Square kilometers	3 344.3	903.1	876.6	26.6	26.6	–	2 441.1	22.6	22.6	–	2 418.5	27.0	26.2	73.0
Square miles	1 291.2	348.7	338.4	10.3	10.3	–	942.5	8.7	8.7	–	933.8	27.0	26.2	73.0
Santa Cruz County														
Square kilometers	1 154.3	328.4	306.0	22.4	–	22.4	825.9	24.0	24.0	–	801.9	28.5	26.5	71.5
Square miles	445.7	126.8	118.1	8.7	–	8.7	318.9	9.3	9.3	–	309.6	28.5	26.5	71.5
Shasta County														
Square kilometers	9 804.8	188.5	159.3	29.2	–	29.2	9 616.3	2.9	2.9	–	9 613.4	1.9	1.6	98.1
Square miles	3 785.7	72.8	61.5	11.3	–	11.3	3 712.9	1.1	1.1	–	3 711.7	1.9	1.6	98.1
Sierra County														
Square kilometers	2 469.4	–	–	–	–	–	2 469.4	.9	–	.9	2 468.5	–	–	100.0
Square miles	953.4	–	–	–	–	–	953.4	.3	–	.3	953.1	–	–	100.0
Siskiyou County														
Square kilometers	16 284.0	43.4	–	43.4	–	43.4	16 240.6	21.9	16.7	5.2	16 218.7	.3	–	99.7
Square miles	6 287.3	16.7	–	16.7	–	16.7	6 270.5	8.5	6.5	2.0	6 262.0	.3	–	99.7
Solano County														
Square kilometers	2 145.0	292.2	277.7	14.5	9.8	4.7	1 852.7	–	–	–	1 852.7	13.6	12.9	86.4
Square miles	828.2	112.8	107.2	5.6	3.8	1.8	715.3	–	–	–	715.3	13.6	12.9	86.4
Sonoma County														
Square kilometers	4 082.4	258.7	174.0	84.8	31.9	52.9	3 823.6	73.9	73.9	–	3 749.7	6.3	4.3	93.7
Square miles	1 576.2	99.9	67.2	32.7	12.3	20.4	1 476.3	28.6	28.6	–	1 447.8	6.3	4.3	93.7
Stanislaus County														
Square kilometers	3 870.9	193.3	135.0	58.3	35.3	22.9	3 677.7	–	–	–	3 677.7	5.0	3.5	95.0
Square miles	1 494.6	74.6	52.1	22.5	13.6	8.9	1 419.9	–	–	–	1 419.9	5.0	3.5	95.0
Sutter County														
Square kilometers	1 561.0	47.3	38.3	9.0	–	9.0	1 513.7	–	–	–	1 513.7	3.0	2.5	97.0
Square miles	602.7	18.3	14.8	3.5	–	3.5	584.4	–	–	–	584.4	3.0	2.5	97.0
Tehama County														
Square kilometers	7 643.2	26.4	–	26.4	18.8	7.5	7 616.9	11.1	9.1	2.1	7 605.7	.3	–	99.7
Square miles	2 951.0	10.2	–	10.2	7.3	2.9	2 940.9	4.3	3.5	.8	2 936.6	.3	–	99.7
Trinity County														
Square kilometers	8 233.3	496.2	–	496.2	–	496.2	7 737.0	89.2	89.2	–	7 647.8	6.0	–	94.0
Square miles	3 178.9	191.6	–	191.6	–	191.6	2 987.3	34.4	34.4	–	2 952.8	6.0	–	94.0
Tulare County														
Square kilometers	12 495.0	196.3	71.5	124.7	73.0	51.8	12 298.7	31.4	31.4	–	12 267.3	1.6	.6	98.4
Square miles	4 824.3	75.8	27.6	48.2	28.2	20.0	4 748.5	12.1	12.1	–	4 736.4	1.6	.6	98.4
Tuolumne County														
Square kilometers	5 790.3	96.5	–	96.5	–	96.5	5 693.8	57.8	57.8	–	5 636.0	1.7	–	98.3
Square miles	2 235.6	37.3	–	37.3	–	37.3	2 198.4	22.3	22.3	–	2 176.0	1.7	–	98.3
Ventura County														
Square kilometers	4 781.0	538.0	488.9	49.2	18.8	30.4	4 243.0	7.0	7.0	–	4 236.0	11.3	10.2	88.7
Square miles	1 845.9	207.7	188.8	19.0	7.2	11.7	1 638.2	2.7	2.7	–	1 635.5	11.3	10.2	88.7
Yolo County														
Square kilometers	2 622.2	86.1	56.3	29.8	23.8	6.0	2 536.1	2.1	2.1	–	2 534.0	3.3	2.1	96.7
Square miles	1 012.4	33.2	21.7	11.5	9.2	2.3	979.2	.8	.8	–	978.4	3.3	2.1	96.7
Yuba County														
Square kilometers	1 632.9	61.6	33.5	28.1	–	28.1	1 571.2	74.7	74.7	–	1 496.6	3.8	2.1	96.2
Square miles	630.5	23.8	12.9	10.9	–	10.9	606.7	28.8	28.8	–	577.8	3.8	2.1	96.2

TIPSII [UPF] GPH21 CENSUS90 71583900 08/27/93 11:03 AM MACHINE: C DATA:CENSUS90*PH21TIPSDA00. 08/26/93 14:50:22 TAPE: NONE FRAME: 253
TSF:CENSUS90*92. 08/26/93 14:51:46 UTF:CENSUS90*93. 08/26/93 14:51:47 META:CENSUS90*PH21TABLES00. 08/26/93 15:23:55

Table 34. **Land Area by Urban and Rural Residence: 1990**—Con.

[Portions of certain cities may be classified as rural (see "Extended City" in Appendix A). For definitions of terms and meanings of symbols, see text]

State County	Total land area	Urban					Rural					Percent of total land area		
		Total urban land area	Inside urbanized area	Outside urbanized area			Total rural land area	In place			Other rural	Urban		Rural
				Total	Place of 10,000 or more	Place of 2,500 to 9,999		Total	Place of 1,000 to 2,499	Place of less than 1,000		Total	Inside urbanized area	
COLORADO														
Square kilometers	268 657.7	3 411.1	2 236.2	1 174.8	178.4	996.5	265 246.6	832.2	538.2	293.9	264 414.5	1.3	.8	98.7
Square miles	103 728.8	1 317.0	863.4	453.6	68.9	384.7	102 411.8	321.3	207.8	113.5	102 090.5	1.3	.8	98.7
Adams County														
Square kilometers	3 087.3	262.4	224.5	37.8	37.8	–	2 825.0	4.2	4.2	–	2 820.7	8.5	7.3	91.5
Square miles	1 192.0	101.3	86.7	14.6	14.6	–	1 090.7	1.6	1.6	–	1 089.1	8.5	7.3	91.5
Alamosa County														
Square kilometers	1 872.0	9.0	–	9.0	–	9.0	1 863.0	10.4	9.7	.6	1 852.7	.5	–	99.5
Square miles	722.8	3.5	–	3.5	–	3.5	719.3	4.0	3.8	.3	715.3	.5	–	99.5
Arapahoe County														
Square kilometers	2 080.2	268.9	268.9	–	–	–	1 811.3	13.5	11.1	2.4	1 797.9	12.9	12.9	87.1
Square miles	803.2	103.8	103.8	–	–	–	699.4	5.2	4.3	.9	694.2	12.9	12.9	87.1
Archuleta County														
Square kilometers	3 494.9	–	–	–	–	–	3 494.9	6.0	6.0	–	3 488.9	–	–	100.0
Square miles	1 349.4	–	–	–	–	–	1 349.4	2.3	2.3	–	1 347.1	–	–	100.0
Baca County														
Square kilometers	6 619.7	–	–	–	–	–	6 619.7	5.2	2.1	3.1	6 614.5	–	–	100.0
Square miles	2 555.9	–	–	–	–	–	2 555.9	2.0	.8	1.2	2 553.9	–	–	100.0
Bent County														
Square kilometers	3 921.3	–	–	–	–	–	3 921.3	3.3	3.3	–	3 918.0	–	–	100.0
Square miles	1 514.0	–	–	–	–	–	1 514.0	1.3	1.3	–	1 512.8	–	–	100.0
Boulder County														
Square kilometers	1 923.0	180.6	132.4	48.3	37.7	10.5	1 742.3	20.8	9.5	11.4	1 721.5	9.4	6.9	90.6
Square miles	742.5	69.7	51.1	18.6	14.6	4.1	672.7	8.0	3.6	4.4	664.7	9.4	6.9	90.6
Chaffee County														
Square kilometers	2 625.0	5.7	–	5.7	–	5.7	2 619.4	11.6	8.7	2.9	2 607.8	.2	–	99.8
Square miles	1 013.5	2.2	–	2.2	–	2.2	1 011.3	4.5	3.4	1.1	1 006.9	.2	–	99.8
Cheyenne County														
Square kilometers	4 614.0	–	–	–	–	–	4 614.0	4.1	2.7	1.4	4 609.9	–	–	100.0
Square miles	1 781.5	–	–	–	–	–	1 781.5	1.6	1.0	.6	1 779.9	–	–	100.0
Clear Creek County														
Square kilometers	1 024.2	–	–	–	–	–	1 024.2	5.3	2.1	3.2	1 018.9	–	–	100.0
Square miles	395.5	–	–	–	–	–	395.5	2.1	.8	1.2	393.4	–	–	100.0
Conejos County														
Square kilometers	3 334.2	–	–	–	–	–	3 334.2	8.5	–	8.5	3 325.7	–	–	100.0
Square miles	1 287.3	–	–	–	–	–	1 287.3	3.3	–	3.3	1 284.1	–	–	100.0
Costilla County														
Square kilometers	3 177.9	–	–	–	–	–	3 177.9	5.8	–	5.8	3 172.0	–	–	100.0
Square miles	1 227.0	–	–	–	–	–	1 227.0	2.3	–	2.3	1 224.7	–	–	100.0
Crowley County														
Square kilometers	2 043.6	–	–	–	–	–	2 043.6	4.3	2.0	2.3	2 039.4	–	–	100.0
Square miles	789.0	–	–	–	–	–	789.0	1.6	.8	.9	787.4	–	–	100.0
Custer County														
Square kilometers	1 913.8	–	–	–	–	–	1 913.8	43.4	–	43.4	1 870.5	–	–	100.0
Square miles	738.9	–	–	–	–	–	738.9	16.7	–	16.7	722.2	–	–	100.0
Delta County														
Square kilometers	2 958.3	7.1	–	7.1	–	7.1	2 951.2	37.1	34.8	2.3	2 914.1	.2	–	99.8
Square miles	1 142.2	2.8	–	2.8	–	2.8	1 139.5	14.3	13.4	.9	1 125.1	.2	–	99.8
Denver County														
Square kilometers	397.0	287.5	287.5	–	–	–	109.5	–	–	–	109.5	72.4	72.4	27.6
Square miles	153.3	111.0	111.0	–	–	–	42.3	–	–	–	42.3	72.4	72.4	27.6
Dolores County														
Square kilometers	2 763.6	–	–	–	–	–	2 763.6	3.4	–	3.4	2 760.2	–	–	100.0
Square miles	1 067.0	–	–	–	–	–	1 067.0	1.3	–	1.3	1 065.7	–	–	100.0
Douglas County														
Square kilometers	2 176.0	102.4	27.0	75.4	–	75.4	2 073.6	11.5	–	11.5	2 062.2	4.7	1.2	95.3
Square miles	840.2	39.5	10.4	29.1	–	29.1	800.6	4.4	–	4.4	796.2	4.7	1.2	95.3
Eagle County														
Square kilometers	4 371.8	26.9	–	26.9	–	26.9	4 344.9	27.3	26.7	.6	4 317.6	.6	–	99.4
Square miles	1 688.0	10.4	–	10.4	–	10.4	1 677.6	10.5	10.3	.2	1 667.0	.6	–	99.4
Elbert County														
Square kilometers	4 793.8	–	–	–	–	–	4 793.8	42.5	38.6	3.9	4 751.3	–	–	100.0
Square miles	1 850.9	–	–	–	–	–	1 850.9	16.4	14.9	1.5	1 834.5	–	–	100.0
El Paso County														
Square kilometers	5 508.1	829.6	457.4	372.2	–	372.2	4 678.6	61.7	57.4	4.3	4 616.9	15.1	8.3	84.9
Square miles	2 126.7	320.3	176.6	143.7	–	143.7	1 806.4	23.8	22.2	1.7	1 782.6	15.1	8.3	84.9
Fremont County														
Square kilometers	3 970.6	35.4	–	35.4	20.4	15.0	3 935.1	35.1	23.4	11.7	3 900.0	.9	–	99.1
Square miles	1 533.0	13.7	–	13.7	7.9	5.8	1 519.4	13.6	9.0	4.5	1 505.8	.9	–	99.1

TIPSII [UPF] GPH21 CENSUS90 71583900 08/27/93 11:03 AM MACHINE: C DATA:CENSUS90*PH21TIPSDA00. 08/26/93 14:50:22 TAPE: NONE FRAME: 254
TSF:CENSUS90*92. 08/26/93 14:51:46 UTF:CENSUS90*93. 08/26/93 14:51:47 META:CENSUS90*PH21TABLES00. 08/26/93 15:23:55

Table 34. **Land Area by Urban and Rural Residence: 1990**—Con.

[Portions of certain cities may be classified as rural (see "Extended City" in Appendix A). For definitions of terms and meanings of symbols, see text]

State County	Total land area	Urban					Rural					Percent of total land area		
		Total urban land area	Inside urbanized area	Outside urbanized area			Total rural land area	In place			Other rural	Urban		Rural
				Total	Place of 10,000 or more	Place of 2,500 to 9,999		Total	Place of 1,000 to 2,499	Place of less than 1,000		Total	Inside urbanized area	
COLORADO—Con.														
Garfield County														
Square kilometers	7 634.0	26.2	–	26.2	–	26.2	7 607.8	29.8	22.2	7.6	7 578.0	.3	–	99.7
Square miles	2 947.5	10.1	–	10.1	–	10.1	2 937.4	11.5	8.6	2.9	2 925.9	.3	–	99.7
Gilpin County														
Square kilometers	388.2	–	–	–	–	–	388.2	6.0	–	6.0	382.2	–	–	100.0
Square miles	149.9	–	–	–	–	–	149.9	2.3	–	2.3	147.6	–	–	100.0
Grand County														
Square kilometers	4 790.9	–	–	–	–	–	4 790.9	33.2	3.4	29.8	4 757.7	–	–	100.0
Square miles	1 849.8	–	–	–	–	–	1 849.8	12.8	1.3	11.5	1 836.9	–	–	100.0
Gunnison County														
Square kilometers	8 389.5	8.2	–	8.2	–	8.2	8 381.3	6.4	–	6.4	8 374.9	.1	–	99.9
Square miles	3 239.2	3.2	–	3.2	–	3.2	3 236.0	2.5	–	2.5	3 233.5	.1	–	99.9
Hinsdale County														
Square kilometers	2 895.0	–	–	–	–	–	2 895.0	2.2	–	2.2	2 892.8	–	–	100.0
Square miles	1 117.8	–	–	–	–	–	1 117.8	.8	–	.8	1 116.9	–	–	100.0
Huerfano County														
Square kilometers	4 120.3	6.0	–	6.0	–	6.0	4 114.3	2.8	–	2.8	4 111.5	.1	–	99.9
Square miles	1 590.9	2.3	–	2.3	–	2.3	1 588.5	1.1	–	1.1	1 587.5	.1	–	99.9
Jackson County														
Square kilometers	4 178.5	–	–	–	–	–	4 178.5	.9	–	.9	4 177.6	–	–	100.0
Square miles	1 613.3	–	–	–	–	–	1 613.3	.3	–	.3	1 613.0	–	–	100.0
Jefferson County														
Square kilometers	2 000.1	409.6	365.6	44.0	–	44.0	1 590.4	4.0	–	4.0	1 586.5	20.5	18.3	79.5
Square miles	772.2	158.2	141.2	17.0	–	17.0	614.1	1.5	–	1.5	612.5	20.5	18.3	79.5
Kiowa County														
Square kilometers	4 587.2	–	–	–	–	–	4 587.2	4.2	–	4.2	4 582.9	–	–	100.0
Square miles	1 771.1	–	–	–	–	–	1 771.1	1.6	–	1.6	1 769.5	–	–	100.0
Kit Carson County														
Square kilometers	5 597.0	4.5	–	4.5	–	4.5	5 592.6	4.4	–	4.4	5 588.2	.1	–	99.9
Square miles	2 161.0	1.7	–	1.7	–	1.7	2 159.3	1.7	–	1.7	2 157.6	.1	–	99.9
Lake County														
Square kilometers	976.2	2.7	–	2.7	–	2.7	973.5	6.6	6.6	–	966.8	.3	–	99.7
Square miles	376.9	1.1	–	1.1	–	1.1	375.9	2.6	2.6	–	373.3	.3	–	99.7
La Plata County														
Square kilometers	4 382.5	12.1	–	12.1	12.1	–	4 370.4	2.7	2.1	.6	4 367.7	.3	–	99.7
Square miles	1 692.1	4.7	–	4.7	4.7	–	1 687.4	1.1	.8	.2	1 686.4	.3	–	99.7
Larimer County														
Square kilometers	6 737.7	212.4	140.7	71.7	55.4	16.3	6 525.3	12.3	11.8	.5	6 513.1	3.2	2.1	96.8
Square miles	2 601.4	82.0	54.3	27.7	21.4	6.3	2 519.4	4.7	4.6	.2	2 514.7	3.2	2.1	96.8
Las Animas County														
Square kilometers	12 362.0	11.0	–	11.0	–	11.0	12 350.9	4.5	–	4.5	12 346.4	.1	–	99.9
Square miles	4 773.0	4.3	–	4.3	–	4.3	4 768.7	1.8	–	1.8	4 766.9	.1	–	99.9
Lincoln County														
Square kilometers	6 698.4	–	–	–	–	–	6 698.4	7.9	4.4	3.5	6 690.5	–	–	100.0
Square miles	2 586.3	–	–	–	–	–	2 586.3	3.1	1.7	1.4	2 583.2	–	–	100.0
Logan County														
Square kilometers	4 762.0	14.0	–	14.0	14.0	–	4 748.1	3.0	–	3.0	4 745.1	.3	–	99.7
Square miles	1 838.6	5.4	–	5.4	5.4	–	1 833.2	1.1	–	1.1	1 832.1	.3	–	99.7
Mesa County														
Square kilometers	8 619.3	153.1	142.6	10.5	–	10.5	8 466.2	3.5	2.1	1.4	8 462.7	1.8	1.7	98.2
Square miles	3 327.9	59.1	55.1	4.1	–	4.1	3 268.8	1.3	.8	.5	3 267.5	1.8	1.7	98.2
Mineral County														
Square kilometers	2 268.4	–	–	–	–	–	2 268.4	1.1	–	1.1	2 267.3	–	–	100.0
Square miles	875.8	–	–	–	–	–	875.8	.4	–	.4	875.4	–	–	100.0
Moffat County														
Square kilometers	12 283.1	12.5	–	12.5	–	12.5	12 270.6	1.8	–	1.8	12 268.9	.1	–	99.9
Square miles	4 742.5	4.8	–	4.8	–	4.8	4 737.7	.7	–	.7	4 737.0	.1	–	99.9
Montezuma County														
Square kilometers	5 275.7	13.9	–	13.9	–	13.9	5 261.8	12.0	–	12.0	5 249.8	.3	–	99.7
Square miles	2 036.9	5.4	–	5.4	–	5.4	2 031.6	4.6	–	4.6	2 026.9	.3	–	99.7
Montrose County														
Square kilometers	5 803.5	15.1	–	15.1	–	15.1	5 788.4	6.1	2.5	3.5	5 782.3	.3	–	99.7
Square miles	2 240.7	5.8	–	5.8	–	5.8	2 234.9	2.3	1.0	1.4	2 232.6	.3	–	99.7
Morgan County														
Square kilometers	3 329.3	17.5	–	17.5	–	17.5	3 311.8	2.5	–	2.5	3 309.4	.5	–	99.5
Square miles	1 285.5	6.8	–	6.8	–	6.8	1 278.7	.9	–	.9	1 277.8	.5	–	99.5
Otero County														
Square kilometers	3 271.0	10.8	–	10.8	–	10.8	3 260.1	2.8	1.0	1.8	3 257.3	.3	–	99.7
Square miles	1 262.9	4.2	–	4.2	–	4.2	1 258.7	1.1	.4	.7	1 257.7	.3	–	99.7

TIPSII [UPF] GPH21 CENSUS90 71583900 08/27/93 11:03 AM MACHINE: C DATA:CENSUS90*PH21TIPSDA00. 08/26/93 14:50:22 TAPE: NONE FRAME: 255
TSF:CENSUS90*92. 08/26/93 14:51:46 UTF:CENSUS90*93. 08/26/93 14:51:47 META:CENSUS90*PH21TABLES00. 08/26/93 15:23:55

Table 34. **Land Area by Urban and Rural Residence: 1990**—Con.

[Portions of certain cities may be classified as rural (see "Extended City" in Appendix A). For definitions of terms and meanings of symbols, see text]

State County	Total land area	Urban					Rural					Percent of total land area		
		Total urban land area	Inside urbanized area	Outside urbanized area			Total rural land area	In place			Other rural	Urban		Rural
				Total	Place of 10,000 or more	Place of 2,500 to 9,999		Total	Place of 1,000 to 2,499	Place of less than 1,000		Total	Inside urbanized area	
COLORADO—Con.														
Ouray County														
Square kilometers	1 404.0	–	–	–	–	–	1 404.0	6.7	–	6.7	1 397.2	–	–	100.0
Square miles	542.1	–	–	–	–	–	542.1	2.6	–	2.6	539.5	–	–	100.0
Park County														
Square kilometers	5 700.1	–	–	–	–	–	5 700.1	2.9	–	2.9	5 697.2	–	–	100.0
Square miles	2 200.8	–	–	–	–	–	2 200.8	1.1	–	1.1	2 199.7	–	–	100.0
Phillips County														
Square kilometers	1 781.0	–	–	–	–	–	1 781.0	6.6	4.5	2.1	1 774.5	–	–	100.0
Square miles	687.7	–	–	–	–	–	687.7	2.5	1.7	.8	685.1	–	–	100.0
Pitkin County														
Square kilometers	2 512.8	5.2	–	5.2	–	5.2	2 507.6	43.1	43.1	–	2 464.5	.2	–	99.8
Square miles	970.2	2.0	–	2.0	–	2.0	968.2	16.6	16.6	–	951.6	.2	–	99.8
Prowers County														
Square kilometers	4 248.9	10.7	–	10.7	–	10.7	4 238.1	5.1	–	5.1	4 233.1	.3	–	99.7
Square miles	1 640.5	4.1	–	4.1	–	4.1	1 636.3	2.0	–	2.0	1 634.4	.3	–	99.7
Pueblo County														
Square kilometers	6 187.0	314.7	118.6	196.1	–	196.1	5 872.3	92.7	91.2	1.4	5 779.7	5.1	1.9	94.9
Square miles	2 388.8	121.5	45.8	75.7	–	75.7	2 267.3	35.8	35.2	.5	2 231.5	5.1	1.9	94.9
Rio Blanco County														
Square kilometers	8 342.8	–	–	–	–	–	8 342.8	18.1	18.1	–	8 324.7	–	–	100.0
Square miles	3 221.2	–	–	–	–	–	3 221.2	7.0	7.0	–	3 214.2	–	–	100.0
Rio Grande County														
Square kilometers	2 363.6	4.1	–	4.1	–	4.1	2 359.5	2.6	2.6	–	2 356.9	.2	–	99.8
Square miles	912.6	1.6	–	1.6	–	1.6	911.0	1.0	1.0	–	910.0	.2	–	99.8
Routt County														
Square kilometers	6 117.0	23.2	–	23.2	–	23.2	6 093.8	5.0	3.7	1.3	6 088.8	.4	–	99.6
Square miles	2 361.8	9.0	–	9.0	–	9.0	2 352.8	1.9	1.4	.5	2 350.9	.4	–	99.6
Saguache County														
Square kilometers	8 206.8	–	–	–	–	–	8 206.8	8.1	1.7	6.4	8 198.7	–	–	100.0
Square miles	3 168.7	–	–	–	–	–	3 168.7	3.1	.7	2.5	3 165.5	–	–	100.0
San Juan County														
Square kilometers	1 003.5	–	–	–	–	–	1 003.5	2.0	–	2.0	1 001.5	–	–	100.0
Square miles	387.5	–	–	–	–	–	387.5	.8	–	.8	386.7	–	–	100.0
San Miguel County														
Square kilometers	3 332.1	–	–	–	–	–	3 332.1	2.7	1.7	1.0	3 329.5	–	–	100.0
Square miles	1 286.5	–	–	–	–	–	1 286.5	1.0	.7	.4	1 285.5	–	–	100.0
Sedgwick County														
Square kilometers	1 420.0	–	–	–	–	–	1 420.0	4.5	3.3	1.3	1 415.5	–	–	100.0
Square miles	548.3	–	–	–	–	–	548.3	1.7	1.3	.5	546.5	–	–	100.0
Summit County														
Square kilometers	1 575.3	–	–	–	–	–	1 575.3	30.6	22.2	8.5	1 544.6	–	–	100.0
Square miles	608.2	–	–	–	–	–	608.2	11.8	8.6	3.3	596.4	–	–	100.0
Teller County														
Square kilometers	1 442.9	10.2	–	10.2	–	10.2	1 432.6	3.8	–	3.8	1 428.8	.7	–	99.3
Square miles	557.1	4.0	–	4.0	–	4.0	553.1	1.5	–	1.5	551.7	.7	–	99.3
Washington County														
Square kilometers	6 529.8	–	–	–	–	–	6 529.8	4.5	3.4	1.1	6 525.3	–	–	100.0
Square miles	2 521.2	–	–	–	–	–	2 521.2	1.7	1.3	.4	2 519.4	–	–	100.0
Weld County														
Square kilometers	10 341.3	91.7	71.0	20.7	.9	19.8	10 249.6	58.9	36.7	22.2	10 190.7	.9	.7	99.1
Square miles	3 992.8	35.4	27.4	8.0	.3	7.6	3 957.4	22.8	14.2	8.6	3 934.6	.9	.7	99.1
Yuma County														
Square kilometers	6 128.3	5.9	–	5.9	–	5.9	6 122.4	8.8	7.6	1.2	6 113.5	.1	–	99.9
Square miles	2 366.1	2.3	–	2.3	–	2.3	2 363.9	3.4	2.9	.5	2 360.4	.1	–	99.9

TIPSII [UPF] GPH21 CENSUS90 71583900 08/27/93 11:03 AM MACHINE: C DATA:CENSUS90*PH21TIPSDA00. 08/26/93 14:50:22 TAPE: NONE FRAME: 256
TSF:CENSUS90*92. 08/26/93 14:51:46 UTF:CENSUS90*93. 08/26/93 14:51:47 META:CENSUS90*PH21TABLES00. 08/26/93 15:23:55

Table 34. **Land Area by Urban and Rural Residence: 1990**—Con.

[Portions of certain cities may be classified as rural (see "Extended City" in Appendix A). For definitions of terms and meanings of symbols, see text]

State County	Total land area	Urban					Rural					Percent of total land area		
		Total urban land area	Inside urbanized area	Outside urbanized area			Total rural land area	In place			Other rural	Urban		Rural
				Total	Place of 10,000 or more	Place of 2,500 to 9,999		Total	Place of 1,000 to 2,499	Place of less than 1,000		Total	Inside urbanized area	
CONNECTICUT														
Square kilometers	12 549.6	3 246.0	2 929.8	316.1	130.0	186.2	9 303.6	261.8	258.1	3.7	9 041.8	25.9	23.3	74.1
Square miles	4 845.4	1 253.3	1 131.2	122.1	50.2	71.9	3 592.1	101.1	99.7	1.4	3 491.0	25.9	23.3	74.1
Fairfield County														
Square kilometers	1 621.0	837.3	822.8	14.5	–	14.5	783.6	13.7	13.7	–	769.9	51.7	50.8	48.3
Square miles	625.9	323.3	317.7	5.6	–	5.6	302.6	5.3	5.3	–	297.3	51.7	50.8	48.3
Hartford County														
Square kilometers	1 904.9	828.5	801.2	27.3	–	27.3	1 076.5	54.9	54.9	–	1 021.6	43.5	42.1	56.5
Square miles	735.5	319.9	309.3	10.5	–	10.5	415.6	21.2	21.2	–	394.4	43.5	42.1	56.5
Litchfield County														
Square kilometers	2 382.8	211.5	73.8	137.7	103.1	34.7	2 171.3	62.5	59.9	2.6	2 108.8	8.9	3.1	91.1
Square miles	920.0	81.7	28.5	53.2	39.8	13.4	838.3	24.1	23.1	1.0	814.2	8.9	3.1	91.1
Middlesex County														
Square kilometers	956.4	188.0	142.7	45.3	–	45.3	768.5	45.6	44.5	1.1	722.8	19.7	14.9	80.3
Square miles	369.3	72.6	55.1	17.5	–	17.5	296.7	17.6	17.2	.4	279.1	19.7	14.9	80.3
New Haven County														
Square kilometers	1 569.0	769.2	757.5	11.7	–	11.7	799.8	5.4	5.4	–	794.4	49.0	48.3	51.0
Square miles	605.8	297.0	292.5	4.5	–	4.5	308.8	2.1	2.1	–	306.7	49.0	48.3	51.0
New London County														
Square kilometers	1 725.1	301.3	283.9	17.4	–	17.4	1 423.8	.9	.9	–	1 422.9	17.5	16.5	82.5
Square miles	666.1	116.3	109.6	6.7	–	6.7	549.7	.3	.3	–	549.4	17.5	16.5	82.5
Tolland County														
Square kilometers	1 062.1	76.1	46.7	29.4	15.5	13.9	986.0	33.9	33.9	–	952.1	7.2	4.4	92.8
Square miles	410.1	29.4	18.0	11.4	6.0	5.4	380.7	13.1	13.1	–	367.6	7.2	4.4	92.8
Windham County														
Square kilometers	1 328.2	34.0	1.2	32.8	11.4	21.4	1 294.2	44.9	44.9	–	1 249.3	2.6	.1	97.4
Square miles	512.8	13.1	.5	12.7	4.4	8.3	499.7	17.3	17.3	–	482.3	2.6	.1	97.4
DELAWARE														
Square kilometers	5 062.5	540.5	493.1	47.4	–	47.4	4 522.0	82.2	41.6	40.6	4 439.8	10.7	9.7	89.3
Square miles	1 954.6	208.7	190.4	18.3	–	18.3	1 745.9	31.7	16.1	15.7	1 714.2	10.7	9.7	89.3
Kent County														
Square kilometers	1 529.8	111.4	97.5	13.9	–	13.9	1 418.4	23.2	14.1	9.1	1 395.2	7.3	6.4	92.7
Square miles	590.7	43.0	37.7	5.4	–	5.4	547.6	9.0	5.5	3.5	538.7	7.3	6.4	92.7
New Castle County														
Square kilometers	1 104.1	404.4	395.6	8.9	–	8.9	699.7	4.9	3.2	1.7	694.8	36.6	35.8	63.4
Square miles	426.3	156.2	152.7	3.4	–	3.4	270.1	1.9	1.2	.6	268.3	36.6	35.8	63.4
Sussex County														
Square kilometers	2 428.5	24.6	–	24.6	–	24.6	2 403.9	54.1	24.3	29.9	2 349.8	1.0	–	99.0
Square miles	937.7	9.5	–	9.5	–	9.5	928.2	20.9	9.4	11.5	907.3	1.0	–	99.0
DISTRICT OF COLUMBIA														
Square kilometers	159.1	159.1	159.1	–	–	–	–	–	–	–	–	100.0	100.0	–
Square miles	61.4	61.4	61.4	–	–	–	–	–	–	–	–	100.0	100.0	–
District of Columbia														
Square kilometers	159.1	159.1	159.1	–	–	–	–	–	–	–	–	100.0	100.0	–
Square miles	61.4	61.4	61.4	–	–	–	–	–	–	–	–	100.0	100.0	–

TIPSII [UPF] GPH21 CENSUS90 71583900 08/27/93 11:03 AM MACHINE: C DATA:CENSUS90*PH21TIPSDA00. 08/26/93 14:50:22 TAPE: NONE FRAME: 257
TSF:CENSUS90*92. 08/26/93 14:51:46 UTF:CENSUS90*93. 08/26/93 14:51:47 META:CENSUS90*PH21TABLES00. 08/26/93 15:23:55

Table 34. **Land Area by Urban and Rural Residence: 1990**—Con.

[Portions of certain cities may be classified as rural (see "Extended City" in Appendix A). For definitions of terms and meanings of symbols, see text]

State County	Total land area	Urban: Total urban land area	Urban: Inside urbanized area	Urban: Outside urbanized area: Total	Urban: Outside urbanized area: Place of 10,000 or more	Urban: Outside urbanized area: Place of 2,500 to 9,999	Rural: Total rural land area	Rural: In place: Total	Rural: In place: Place of 1,000 to 2,499	Rural: In place: Place of less than 1,000	Rural: Other rural	Percent of total land area: Urban: Total	Percent of total land area: Urban: Inside urbanized area	Percent of total land area: Rural
FLORIDA														
Square kilometers	139 697.3	13 281.6	11 206.1	2 075.5	487.4	1 588.1	126 415.7	1 194.3	783.3	411.0	125 221.4	9.5	8.0	90.5
Square miles	53 937.2	5 128.0	4 326.7	801.4	188.2	613.2	48 809.1	461.1	302.4	158.7	48 348.0	9.5	8.0	90.5
Alachua County														
Square kilometers	2 264.4	212.8	158.4	54.3	–	54.3	2 051.7	26.9	20.9	6.0	2 024.8	9.4	7.0	90.6
Square miles	874.3	82.1	61.2	21.0	–	21.0	792.2	10.4	8.1	2.3	781.8	9.4	7.0	90.6
Baker County														
Square kilometers	1 515.8	8.3	–	8.3	–	8.3	1 507.5	1.1	–	1.1	1 506.4	.5	–	99.5
Square miles	585.2	3.2	–	3.2	–	3.2	582.0	.4	–	.4	581.6	.5	–	99.5
Bay County														
Square kilometers	1 978.1	212.9	198.1	14.8	–	14.8	1 765.2	10.1	6.6	3.5	1 755.1	10.8	10.0	89.2
Square miles	763.7	82.2	76.5	5.7	–	5.7	681.5	3.9	2.6	1.3	677.6	10.8	10.0	89.2
Bradford County														
Square kilometers	759.3	17.2	–	17.2	–	17.2	742.0	7.1	–	7.1	734.9	2.3	–	97.7
Square miles	293.2	6.7	–	6.7	–	6.7	286.5	2.7	–	2.7	283.8	2.3	–	97.7
Brevard County														
Square kilometers	2 637.9	735.2	711.1	24.1	–	24.1	1 902.7	1.2	–	1.2	1 901.5	27.9	27.0	72.1
Square miles	1 018.5	283.9	274.6	9.3	–	9.3	734.6	.4	–	.4	734.2	27.9	27.0	72.1
Broward County														
Square kilometers	3 131.0	869.7	847.3	22.4	–	22.4	2 261.4	–	–	–	2 261.4	27.8	27.1	72.2
Square miles	1 208.9	335.8	327.1	8.6	–	8.6	873.1	–	–	–	873.1	27.8	27.1	72.2
Calhoun County														
Square kilometers	1 469.5	–	–	–	–	–	1 469.5	11.2	7.8	3.5	1 458.3	–	–	100.0
Square miles	567.4	–	–	–	–	–	567.4	4.3	3.0	1.3	563.0	–	–	100.0
Charlotte County														
Square kilometers	1 796.6	202.6	151.4	51.2	–	51.2	1 594.0	–	–	–	1 594.0	11.3	8.4	88.7
Square miles	693.7	78.2	58.4	19.8	–	19.8	615.5	–	–	–	615.5	11.3	8.4	88.7
Citrus County														
Square kilometers	1 511.5	153.4	–	153.4	–	153.4	1 358.1	49.1	49.1	–	1 309.0	10.1	–	89.9
Square miles	583.6	59.2	–	59.2	–	59.2	524.4	19.0	19.0	–	505.4	10.1	–	89.9
Clay County														
Square kilometers	1 557.0	138.6	74.7	63.9	–	63.9	1 418.4	14.1	11.0	3.2	1 404.3	8.9	4.8	91.1
Square miles	601.1	53.5	28.8	24.7	–	24.7	547.6	5.5	4.2	1.2	542.2	8.9	4.8	91.1
Collier County														
Square kilometers	5 245.9	187.0	147.4	39.6	20.5	19.0	5 058.9	2.4	–	2.4	5 056.5	3.6	2.8	96.4
Square miles	2 025.5	72.2	56.9	15.3	7.9	7.4	1 953.2	.9	–	.9	1 952.3	3.6	2.8	96.4
Columbia County														
Square kilometers	2 064.6	35.3	–	35.3	27.3	8.0	2 029.4	7.8	6.9	.9	2 021.6	1.7	–	98.3
Square miles	797.2	13.6	–	13.6	10.5	3.1	783.5	3.0	2.7	.3	780.5	1.7	–	98.3
Dade County														
Square kilometers	5 036.7	913.4	913.4	–	–	–	4 123.2	15.9	–	15.9	4 107.3	18.1	18.1	81.9
Square miles	1 944.7	352.7	352.7	–	–	–	1 592.0	6.1	–	6.1	1 585.8	18.1	18.1	81.9
DeSoto County														
Square kilometers	1 650.7	29.4	–	29.4	–	29.4	1 621.3	–	–	–	1 621.3	1.8	–	98.2
Square miles	637.3	11.3	–	11.3	–	11.3	626.0	–	–	–	626.0	1.8	–	98.2
Dixie County														
Square kilometers	1 823.5	–	–	–	–	–	1 823.5	5.4	4.9	.5	1 818.1	–	–	100.0
Square miles	704.1	–	–	–	–	–	704.1	2.1	1.9	.2	702.0	–	–	100.0
Duval County														
Square kilometers	2 004.3	1 194.2	1 194.2	–	–	–	810.1	–	–	–	810.1	59.6	59.6	40.4
Square miles	773.9	461.1	461.1	–	–	–	312.8	–	–	–	312.8	59.6	59.6	40.4
Escambia County														
Square kilometers	1 718.8	328.7	328.7	–	–	–	1 390.1	26.1	26.1	–	1 364.1	19.1	19.1	80.9
Square miles	663.6	126.9	126.9	–	–	–	536.7	10.1	10.1	–	526.7	19.1	19.1	80.9
Flagler County														
Square kilometers	1 256.2	60.9	–	60.9	51.5	9.4	1 195.3	9.2	7.4	1.7	1 186.2	4.8	–	95.2
Square miles	485.0	23.5	–	23.5	19.9	3.6	461.5	3.5	2.9	.7	458.0	4.8	–	95.2
Franklin County														
Square kilometers	1 383.0	4.9	–	4.9	–	4.9	1 378.1	27.4	27.4	–	1 350.8	.4	–	99.6
Square miles	534.0	1.9	–	1.9	–	1.9	532.1	10.6	10.6	–	521.5	.4	–	99.6
Gadsden County														
Square kilometers	1 336.9	30.2	–	30.2	–	30.2	1 306.7	21.0	9.2	11.8	1 285.7	2.3	–	97.7
Square miles	516.2	11.6	–	11.6	–	11.6	504.5	8.1	3.5	4.5	496.4	2.3	–	97.7
Gilchrist County														
Square kilometers	903.6	–	–	–	–	–	903.6	9.4	4.1	5.3	894.2	–	–	100.0
Square miles	348.9	–	–	–	–	–	348.9	3.6	1.6	2.1	345.2	–	–	100.0
Glades County														
Square kilometers	2 003.4	–	–	–	–	–	2 003.4	6.2	6.2	–	1 997.2	–	–	100.0
Square miles	773.5	–	–	–	–	–	773.5	2.4	2.4	–	771.1	–	–	100.0

TIPSII [UPF] GPH21 CENSUS90 71583900 08/27/93 11:03 AM MACHINE: C DATA:CENSUS90*PH21TIPSDA00. 08/26/93 14:50:22 TAPE: NONE FRAME: 258
TSF:CENSUS90*92. 08/26/93 14:51:46 UTF:CENSUS90*93. 08/26/93 14:51:47 META:CENSUS90*PH21TABLES00. 08/26/93 15:23:55

Table 34. **Land Area by Urban and Rural Residence: 1990**—Con.

[Portions of certain cities may be classified as rural (see "Extended City" in Appendix A). For definitions of terms and meanings of symbols, see text]

State County	Total land area	Urban					Rural					Percent of total land area		
		Total urban land area	Inside urbanized area	Outside urbanized area			Total rural land area	In place			Other rural	Urban		Rural
				Total	Place of 10,000 or more	Place of 2,500 to 9,999		Total	Place of 1,000 to 2,499	Place of less than 1,000		Total	Inside urbanized area	
FLORIDA—Con.														
Gulf County														
Square kilometers	1 463.5	8.6	–	8.6	–	8.6	1 454.9	16.0	16.0	–	1 438.9	.6	–	99.4
Square miles	565.1	3.3	–	3.3	–	3.3	561.7	6.2	6.2	–	555.5	.6	–	99.4
Hamilton County														
Square kilometers	1 333.5	–	–	–	–	–	1 333.5	13.8	5.0	8.8	1 319.7	–	–	100.0
Square miles	514.9	–	–	–	–	–	514.9	5.3	1.9	3.4	509.5	–	–	100.0
Hardee County														
Square kilometers	1 650.8	6.1	–	6.1	–	6.1	1 644.7	7.3	7.3	–	1 637.4	.4	–	99.6
Square miles	637.4	2.3	–	2.3	–	2.3	635.0	2.8	2.8	–	632.2	.4	–	99.6
Hendry County														
Square kilometers	2 985.5	20.7	–	20.7	–	20.7	2 964.8	5.8	5.8	–	2 959.0	.7	–	99.3
Square miles	1 152.7	8.0	–	8.0	–	8.0	1 144.7	2.3	2.3	–	1 142.5	.7	–	99.3
Hernando County														
Square kilometers	1 238.8	115.9	98.7	17.1	–	17.1	1 122.9	47.6	47.6	–	1 075.3	9.4	8.0	90.6
Square miles	478.3	44.7	38.1	6.6	–	6.6	433.6	18.4	18.4	–	415.2	9.4	8.0	90.6
Highlands County														
Square kilometers	2 663.8	23.8	–	23.8	–	23.8	2 640.0	57.4	57.4	–	2 582.6	.9	–	99.1
Square miles	1 028.5	9.2	–	9.2	–	9.2	1 019.3	22.2	22.2	–	997.1	.9	–	99.1
Hillsborough County														
Square kilometers	2 722.1	939.2	821.6	117.6	54.8	62.8	1 782.9	–	–	–	1 782.9	34.5	30.2	65.5
Square miles	1 051.0	362.6	317.2	45.4	21.2	24.3	688.4	–	–	–	688.4	34.5	30.2	65.5
Holmes County														
Square kilometers	1 249.8	8.7	–	8.7	–	8.7	1 241.1	38.1	–	38.1	1 203.0	.7	–	99.3
Square miles	482.5	3.3	–	3.3	–	3.3	479.2	14.7	–	14.7	464.5	.7	–	99.3
Indian River County														
Square kilometers	1 303.4	163.9	131.4	32.5	32.5	–	1 139.5	19.1	15.9	3.2	1 120.4	12.6	10.1	87.4
Square miles	503.2	63.3	50.7	12.5	12.5	–	440.0	7.4	6.1	1.2	432.6	12.6	10.1	87.4
Jackson County														
Square kilometers	2 371.9	27.9	–	27.9	–	27.9	2 343.9	50.8	11.5	39.3	2 293.1	1.2	–	98.8
Square miles	915.8	10.8	–	10.8	–	10.8	905.0	19.6	4.4	15.2	885.4	1.2	–	98.8
Jefferson County														
Square kilometers	1 548.3	8.2	–	8.2	–	8.2	1 540.1	–	–	–	1 540.1	.5	–	99.5
Square miles	597.8	3.2	–	3.2	–	3.2	594.6	–	–	–	594.6	.5	–	99.5
Lafayette County														
Square kilometers	1 405.9	–	–	–	–	–	1 405.9	2.1	–	2.1	1 403.8	–	–	100.0
Square miles	542.8	–	–	–	–	–	542.8	.8	–	.8	542.0	–	–	100.0
Lake County														
Square kilometers	2 468.5	108.2	–	108.2	42.4	65.8	2 360.3	88.1	75.1	13.0	2 272.2	4.4	–	95.6
Square miles	953.1	41.8	–	41.8	16.4	25.4	911.3	34.0	29.0	5.0	877.3	4.4	–	95.6
Lee County														
Square kilometers	2 081.3	468.9	321.7	147.2	66.8	80.5	1 612.4	18.0	18.0	–	1 594.5	22.5	15.5	77.5
Square miles	803.6	181.0	124.2	56.8	25.8	31.1	622.6	6.9	6.9	–	615.6	22.5	15.5	77.5
Leon County														
Square kilometers	1 727.0	247.2	230.6	16.6	–	16.6	1 479.8	–	–	–	1 479.8	14.3	13.4	85.7
Square miles	666.8	95.5	89.0	6.4	–	6.4	571.3	–	–	–	571.3	14.3	13.4	85.7
Levy County														
Square kilometers	2 896.8	–	–	–	–	–	2 896.8	74.4	32.5	42.0	2 822.3	–	–	100.0
Square miles	1 118.4	–	–	–	–	–	1 118.4	28.7	12.5	16.2	1 089.7	–	–	100.0
Liberty County														
Square kilometers	2 165.1	–	–	–	–	–	2 165.1	5.6	–	5.6	2 159.5	–	–	100.0
Square miles	835.9	–	–	–	–	–	835.9	2.2	–	2.2	833.8	–	–	100.0
Madison County														
Square kilometers	1 792.2	6.4	–	6.4	–	6.4	1 785.8	6.0	–	6.0	1 779.8	.4	–	99.6
Square miles	692.0	2.5	–	2.5	–	2.5	689.5	2.3	–	2.3	687.2	.4	–	99.6
Manatee County														
Square kilometers	1 919.7	194.5	194.5	–	–	–	1 725.2	–	–	–	1 725.2	10.1	10.1	89.9
Square miles	741.2	75.1	75.1	–	–	–	666.1	–	–	–	666.1	10.1	10.1	89.9
Marion County														
Square kilometers	4 089.6	140.9	125.0	15.9	–	15.9	3 948.7	16.0	11.0	5.0	3 932.6	3.4	3.1	96.6
Square miles	1 579.0	54.4	48.3	6.1	–	6.1	1 524.6	6.2	4.2	1.9	1 518.4	3.4	3.1	96.6
Martin County														
Square kilometers	1 439.2	123.8	108.4	15.5	–	15.5	1 315.3	6.5	–	6.5	1 308.9	8.6	7.5	91.4
Square miles	555.7	47.8	41.8	6.0	–	6.0	507.9	2.5	–	2.5	505.4	8.6	7.5	91.4
Monroe County														
Square kilometers	2 582.9	87.8	–	87.8	38.3	49.5	2 495.1	78.7	76.9	1.9	2 416.4	3.4	–	96.6
Square miles	997.3	33.9	–	33.9	14.8	19.1	963.4	30.4	29.7	.7	933.0	3.4	–	96.6
Nassau County														
Square kilometers	1 687.7	128.3	–	128.3	–	128.3	1 559.4	11.7	8.2	3.4	1 547.7	7.6	–	92.4
Square miles	651.6	49.5	–	49.5	–	49.5	602.1	4.5	3.2	1.3	597.6	7.6	–	92.4

TIPSII [UPF] GPH21 CENSUS90 71583900 08/27/93 11:03 AM MACHINE: C DATA:CENSUS90*PH21TIPSDA00. 08/26/93 14:50:22 TAPE: NONE FRAME: 259
TSF:CENSUS90*92. 08/26/93 14:51:46 UTF:CENSUS90*93. 08/26/93 14:51:47 MET:CENSUS90*PH21TABLES00. 08/26/93 15:23:55

Table 34. **Land Area by Urban and Rural Residence: 1990**—Con.

[Portions of certain cities may be classified as rural (see "Extended City" in Appendix A). For definitions of terms and meanings of symbols, see text]

State County	Total land area	Urban: Total urban land area	Urban: Inside urbanized area	Urban: Outside urbanized area: Total	Urban: Outside urbanized area: Place of 10,000 or more	Urban: Outside urbanized area: Place of 2,500 to 9,999	Rural: Total rural land area	Rural: In place: Total	Rural: In place: Place of 1,000 to 2,499	Rural: In place: Place of less than 1,000	Rural: Other rural	Percent of total land area: Urban: Total	Percent of total land area: Urban: Inside urbanized area	Percent of total land area: Rural
FLORIDA—Con.														
Okaloosa County														
Square kilometers	2 423.7	212.5	185.7	26.8	–	26.8	2 211.2	8.2	–	8.2	2 203.0	8.8	7.7	91.2
Square miles	935.8	82.1	71.7	10.4	–	10.4	853.7	3.2	–	3.2	850.6	8.8	7.7	91.2
Okeechobee County														
Square kilometers	2 005.5	20.6	–	20.6	–	20.6	1 984.9	7.0	7.0	–	1 977.9	1.0	–	99.0
Square miles	774.3	8.0	–	8.0	–	8.0	766.4	2.7	2.7	–	763.7	1.0	–	99.0
Orange County														
Square kilometers	2 350.8	727.5	697.6	30.0	–	30.0	1 623.2	63.2	14.0	49.2	1 560.0	30.9	29.7	69.1
Square miles	907.6	280.9	269.3	11.6	–	11.6	626.7	24.4	5.4	19.0	602.3	30.9	29.7	69.1
Osceola County														
Square kilometers	3 424.0	102.8	62.1	40.7	19.5	21.1	3 321.2	–	–	–	3 321.2	3.0	1.8	97.0
Square miles	1 322.0	39.7	24.0	15.7	7.5	8.2	1 282.3	–	–	–	1 282.3	3.0	1.8	97.0
Palm Beach County														
Square kilometers	5 113.3	819.0	788.5	30.5	11.6	18.8	4 294.3	1.2	1.2	–	4 293.1	16.0	15.4	84.0
Square miles	1 974.2	316.2	304.4	11.8	4.5	7.3	1 658.0	.5	.5	–	1 657.6	16.0	15.4	84.0
Pasco County														
Square kilometers	1 929.5	243.1	205.5	37.6	–	37.6	1 686.5	16.7	13.7	3.0	1 669.8	12.6	10.6	87.4
Square miles	745.0	93.8	79.3	14.5	–	14.5	651.1	6.4	5.3	1.2	644.7	12.6	10.6	87.4
Pinellas County														
Square kilometers	725.6	657.5	657.5	–	–	–	68.1	–	–	–	68.1	90.6	90.6	9.4
Square miles	280.2	253.9	253.9	–	–	–	26.3	–	–	–	26.3	90.6	90.6	9.4
Polk County														
Square kilometers	4 856.1	471.5	370.9	100.6	43.0	57.6	4 384.6	50.9	49.3	1.6	4 333.7	9.7	7.6	90.3
Square miles	1 874.9	182.0	143.2	38.8	16.6	22.2	1 692.9	19.6	19.0	.6	1 673.2	9.7	7.6	90.3
Putnam County														
Square kilometers	1 870.4	16.3	–	16.3	16.3	–	1 854.1	39.1	28.0	11.0	1 815.1	.9	–	99.1
Square miles	722.2	6.3	–	6.3	6.3	–	715.9	15.1	10.8	4.3	700.8	.9	–	99.1
St. Johns County														
Square kilometers	1 577.4	134.3	46.1	88.2	18.2	70.0	1 443.1	10.4	8.6	1.8	1 432.7	8.5	2.9	91.5
Square miles	609.0	51.9	17.8	34.1	7.0	27.0	557.2	4.0	3.3	.7	553.2	8.5	2.9	91.5
St. Lucie County														
Square kilometers	1 482.8	287.2	271.1	16.1	–	16.1	1 195.5	–	–	–	1 195.5	19.4	18.3	80.6
Square miles	572.5	110.9	104.7	6.2	–	6.2	461.6	–	–	–	461.6	19.4	18.3	80.6
Santa Rosa County														
Square kilometers	2 631.0	84.3	74.4	9.9	–	9.9	2 546.7	13.0	9.1	3.9	2 533.7	3.2	2.8	96.8
Square miles	1 015.8	32.5	28.7	3.8	–	3.8	983.3	5.0	3.5	1.5	978.3	3.2	2.8	96.8
Sarasota County														
Square kilometers	1 480.8	305.3	278.5	26.8	19.8	7.0	1 175.5	6.3	6.3	–	1 169.2	20.6	18.8	79.4
Square miles	571.8	117.9	107.5	10.3	7.6	2.7	453.9	2.5	2.5	–	451.4	20.6	18.8	79.4
Seminole County														
Square kilometers	798.3	324.5	324.5	–	–	–	473.8	4.7	4.7	–	469.0	40.7	40.7	59.3
Square miles	308.2	125.3	125.3	–	–	–	182.9	1.8	1.8	–	181.1	40.7	40.7	59.3
Sumter County														
Square kilometers	1 413.3	19.1	–	19.1	–	19.1	1 394.2	17.1	5.6	11.5	1 377.1	1.4	–	98.6
Square miles	545.7	7.4	–	7.4	–	7.4	538.3	6.6	2.2	4.4	531.7	1.4	–	98.6
Suwannee County														
Square kilometers	1 781.1	18.0	–	18.0	–	18.0	1 763.1	2.1	–	2.1	1 760.9	1.0	–	99.0
Square miles	687.7	7.0	–	7.0	–	7.0	680.7	.8	–	.8	679.9	1.0	–	99.0
Taylor County														
Square kilometers	2 698.6	24.1	–	24.1	–	24.1	2 674.6	–	–	–	2 674.6	.9	–	99.1
Square miles	1 041.9	9.3	–	9.3	–	9.3	1 032.7	–	–	–	1 032.7	.9	–	99.1
Union County														
Square kilometers	622.4	–	–	–	–	–	622.4	6.7	4.5	2.3	615.6	–	–	100.0
Square miles	240.3	–	–	–	–	–	240.3	2.6	1.7	.9	237.7	–	–	100.0
Volusia County														
Square kilometers	2 864.2	612.0	486.4	125.6	25.0	100.7	2 252.2	57.6	43.6	14.0	2 194.6	21.4	17.0	78.6
Square miles	1 105.9	236.3	187.8	48.5	9.6	38.9	869.6	22.2	16.8	5.4	847.3	21.4	17.0	78.6
Wakulla County														
Square kilometers	1 571.3	–	–	–	–	–	1 571.3	8.1	–	8.1	1 563.3	–	–	100.0
Square miles	606.7	–	–	–	–	–	606.7	3.1	–	3.1	603.6	–	–	100.0
Walton County														
Square kilometers	2 739.4	28.0	.7	27.3	–	27.3	2 711.3	37.9	11.9	26.0	2 673.4	1.0	–	99.0
Square miles	1 057.7	10.8	.3	10.5	–	10.5	1 046.8	14.6	4.6	10.0	1 032.2	1.0	–	99.0
Washington County														
Square kilometers	1 501.9	10.3	–	10.3	–	10.3	1 491.6	29.3	–	29.3	1 462.3	.7	–	99.3
Square miles	579.9	4.0	–	4.0	–	4.0	575.9	11.3	–	11.3	564.6	.7	–	99.3

TIPSII [UPF] GPH21 CENSUS90 71583900 08/27/93 11:03 AM MACHINE: C DATA:CENSUS90*PH21TIPSDA00. 08/26/93 14:50:22 TAPE: NONE FRAME: 260
TSF:CENSUS90*92. 08/26/93 14:51:46 UTF:CENSUS90*93. 08/26/93 14:51:47 META:CENSUS90*PH21TABLES00. 08/26/93 15:23:55

Table 34. Land Area by Urban and Rural Residence: 1990—Con.

[Portions of certain cities may be classified as rural (see "Extended City" in Appendix A). For definitions of terms and meanings of symbols, see text]

State County	Total land area	Urban					Rural					Percent of total land area		
		Total urban land area	Inside urbanized area	Outside urbanized area			Total rural land area	In place			Other rural	Urban		Rural
				Total	Place of 10,000 or more	Place of 2,500 to 9,999		Total	Place of 1,000 to 2,499	Place of less than 1,000		Total	Inside urbanized area	
GEORGIA														
Square kilometers	150 009.5	7 283.5	4 847.0	2 436.6	898.1	1 538.4	142 726.0	2 042.0	913.5	1 128.6	140 684.0	4.9	3.2	95.1
Square miles	57 918.7	2 812.2	1 871.4	940.8	346.8	594.0	55 106.6	788.4	352.7	435.7	54 318.1	4.9	3.2	95.1
Appling County														
Square kilometers	1 317.7	15.8	–	15.8	–	15.8	1 301.9	2.0	–	2.0	1 299.9	1.2	–	98.8
Square miles	508.8	6.1	–	6.1	–	6.1	502.7	.8	–	.8	501.9	1.2	–	98.8
Atkinson County														
Square kilometers	875.7	–	–	–	–	–	875.7	15.7	15.7	–	860.0	–	–	100.0
Square miles	338.1	–	–	–	–	–	338.1	6.1	6.1	–	332.0	–	–	100.0
Bacon County														
Square kilometers	738.1	14.5	–	14.5	–	14.5	723.6	–	–	–	723.6	2.0	–	98.0
Square miles	285.0	5.6	–	5.6	–	5.6	279.4	–	–	–	279.4	2.0	–	98.0
Baker County														
Square kilometers	889.0	–	–	–	–	–	889.0	7.5	–	7.5	881.5	–	–	100.0
Square miles	343.2	–	–	–	–	–	343.2	2.9	–	2.9	340.3	–	–	100.0
Baldwin County														
Square kilometers	669.5	50.9	–	50.9	38.2	12.7	618.6	–	–	–	618.6	7.6	–	92.4
Square miles	258.5	19.7	–	19.7	14.8	4.9	238.8	–	–	–	238.8	7.6	–	92.4
Banks County														
Square kilometers	605.2	–	–	–	–	–	605.2	33.2	3.9	29.3	572.1	–	–	100.0
Square miles	233.7	–	–	–	–	–	233.7	12.8	1.5	11.3	220.9	–	–	100.0
Barrow County														
Square kilometers	420.2	36.9	–	36.9	–	36.9	383.3	25.3	8.3	17.0	358.0	8.8	–	91.2
Square miles	162.2	14.2	–	14.2	–	14.2	148.0	9.8	3.2	6.6	138.2	8.8	–	91.2
Bartow County														
Square kilometers	1 191.1	65.1	3.6	61.6	61.6	–	1 125.9	46.6	28.0	18.6	1 079.4	5.5	.3	94.5
Square miles	459.9	25.1	1.4	23.8	23.8	–	434.7	18.0	10.8	7.2	416.7	5.5	.3	94.5
Ben Hill County														
Square kilometers	652.3	14.8	–	14.8	–	14.8	637.5	–	–	–	637.5	2.3	–	97.7
Square miles	251.8	5.7	–	5.7	–	5.7	246.1	–	–	–	246.1	2.3	–	97.7
Berrien County														
Square kilometers	1 171.9	11.7	–	11.7	–	11.7	1 160.2	13.1	–	13.1	1 147.1	1.0	–	99.0
Square miles	452.5	4.5	–	4.5	–	4.5	448.0	5.1	–	5.1	442.9	1.0	–	99.0
Bibb County														
Square kilometers	647.5	170.8	170.8	–	–	–	476.7	–	–	–	476.7	26.4	26.4	73.6
Square miles	250.0	65.9	65.9	–	–	–	184.1	–	–	–	184.1	26.4	26.4	73.6
Bleckley County														
Square kilometers	563.1	10.2	–	10.2	–	10.2	552.9	.3	–	.3	552.6	1.8	–	98.2
Square miles	217.4	3.9	–	3.9	–	3.9	213.5	.1	–	.1	213.3	1.8	–	98.2
Brantley County														
Square kilometers	1 151.1	–	–	–	–	–	1 151.1	18.9	9.9	9.0	1 132.2	–	–	100.0
Square miles	444.4	–	–	–	–	–	444.4	7.3	3.8	3.5	437.1	–	–	100.0
Brooks County														
Square kilometers	1 278.7	9.8	–	9.8	–	9.8	1 268.9	7.8	–	7.8	1 261.2	.8	–	99.2
Square miles	493.7	3.8	–	3.8	–	3.8	489.9	3.0	–	3.0	486.9	.8	–	99.2
Bryan County														
Square kilometers	1 144.1	24.0	–	24.0	–	24.0	1 120.2	8.2	8.2	–	1 112.0	2.1	–	97.9
Square miles	441.8	9.3	–	9.3	–	9.3	432.5	3.2	3.2	–	429.3	2.1	–	97.9
Bulloch County														
Square kilometers	1 767.9	20.3	–	20.3	20.3	–	1 747.6	14.5	7.9	6.5	1 733.1	1.2	–	98.8
Square miles	682.6	7.9	–	7.9	7.9	–	674.7	5.6	3.1	2.5	669.2	1.2	–	98.8
Burke County														
Square kilometers	2 151.1	13.8	–	13.8	–	13.8	2 137.4	19.2	3.2	15.9	2 118.2	.6	–	99.4
Square miles	830.6	5.3	–	5.3	–	5.3	825.2	7.4	1.3	6.2	817.8	.6	–	99.4
Butts County														
Square kilometers	483.3	10.3	–	10.3	–	10.3	473.0	6.9	–	6.9	466.1	2.1	–	97.9
Square miles	186.6	4.0	–	4.0	–	4.0	182.6	2.7	–	2.7	180.0	2.1	–	97.9
Calhoun County														
Square kilometers	725.7	–	–	–	–	–	725.7	23.1	12.2	10.8	702.6	–	–	100.0
Square miles	280.2	–	–	–	–	–	280.2	8.9	4.7	4.2	271.3	–	–	100.0
Camden County														
Square kilometers	1 631.6	51.8	–	51.8	–	51.8	1 579.8	5.4	5.4	–	1 574.4	3.2	–	96.8
Square miles	629.9	20.0	–	20.0	–	20.0	610.0	2.1	2.1	–	607.9	3.2	–	96.8
Candler County														
Square kilometers	639.7	18.9	–	18.9	–	18.9	620.8	2.1	–	2.1	618.8	3.0	–	97.0
Square miles	247.0	7.3	–	7.3	–	7.3	239.7	.8	–	.8	238.9	3.0	–	97.0
Carroll County														
Square kilometers	1 293.1	83.2	–	83.2	38.3	44.8	1 209.9	46.9	25.6	21.3	1 163.0	6.4	–	93.6
Square miles	499.3	32.1	–	32.1	14.8	17.3	467.2	18.1	9.9	8.2	449.1	6.4	–	93.6

TIPSII [UPF] GPH21 CENSUS90 71583900 08/27/93 11:03 AM MACHINE: C DATA:CENSUS90*PH21TIPSDA00. 08/26/93 14:50:22 TAPE: NONE FRAME: 261
TSF:CENSUS90*92. 08/26/93 14:51:46 UTF:CENSUS90*93. 08/26/93 14:51:47 META:CENSUS90*PH21TABLES00. 08/26/93 15:23:55

Table 34. **Land Area by Urban and Rural Residence: 1990**—Con.

[Portions of certain cities may be classified as rural (see "Extended City" in Appendix A). For definitions of terms and meanings of symbols, see text]

State County	Total land area	Urban					Rural					Percent of total land area		
		Total urban land area	Inside urbanized area	Outside urbanized area			Total rural land area	In place			Other rural	Urban		Rural
				Total	Place of 10,000 or more	Place of 2,500 to 9,999		Total	Place of 1,000 to 2,499	Place of less than 1,000		Total	Inside urbanized area	
GEORGIA—Con.														
Catoosa County														
Square kilometers	420.2	59.4	59.4	–	–	–	360.8	6.6	6.6	–	354.2	14.1	14.1	85.9
Square miles	162.2	22.9	22.9	–	–	–	139.3	2.6	2.6	–	136.7	14.1	14.1	85.9
Charlton County														
Square kilometers	2 022.3	–	–	–	–	–	2 022.3	14.4	9.5	5.0	2 007.9	–	–	100.0
Square miles	780.8	–	–	–	–	–	780.8	5.6	3.7	1.9	775.2	–	–	100.0
Chatham County														
Square kilometers	1 140.6	439.3	390.1	49.2	–	49.2	701.3	–	–	–	701.3	38.5	34.2	61.5
Square miles	440.4	169.6	150.6	19.0	–	19.0	270.8	–	–	–	270.8	38.5	34.2	61.5
Chattahoochee County														
Square kilometers	644.4	22.2	22.2	–	–	–	622.2	3.9	3.9	–	618.2	3.4	3.4	96.6
Square miles	248.8	8.6	8.6	–	–	–	240.2	1.5	1.5	–	238.7	3.4	3.4	96.6
Chattooga County														
Square kilometers	812.6	9.7	–	9.7	–	9.7	802.9	14.3	10.3	4.0	788.7	1.2	–	98.8
Square miles	313.8	3.7	–	3.7	–	3.7	310.0	5.5	4.0	1.5	304.5	1.2	–	98.8
Cherokee County														
Square kilometers	1 097.5	110.4	77.0	33.4	–	33.4	987.1	13.9	6.2	7.8	973.2	10.1	7.0	89.9
Square miles	423.7	42.6	29.7	12.9	–	12.9	381.1	5.4	2.4	3.0	375.7	10.1	7.0	89.9
Clarke County														
Square kilometers	313.0	109.8	109.8	–	–	–	203.2	1.1	1.1	–	202.0	35.1	35.1	64.9
Square miles	120.8	42.4	42.4	–	–	–	78.4	.4	.4	–	78.0	35.1	35.1	64.9
Clay County														
Square kilometers	505.6	–	–	–	–	–	505.6	16.6	12.4	4.2	489.0	–	–	100.0
Square miles	195.2	–	–	–	–	–	195.2	6.4	4.8	1.6	188.8	–	–	100.0
Clayton County														
Square kilometers	369.5	254.6	254.6	–	–	–	114.8	5.9	–	5.9	109.0	68.9	68.9	31.1
Square miles	142.6	98.3	98.3	–	–	–	44.3	2.3	–	2.3	42.1	68.9	68.9	31.1
Clinch County														
Square kilometers	2 096.2	5.7	–	5.7	–	5.7	2 090.5	6.5	–	6.5	2 084.0	.3	–	99.7
Square miles	809.4	2.2	–	2.2	–	2.2	807.1	2.5	–	2.5	804.6	.3	–	99.7
Cobb County														
Square kilometers	881.2	642.1	642.1	–	–	–	239.1	–	–	–	239.1	72.9	72.9	27.1
Square miles	340.2	247.9	247.9	–	–	–	92.3	–	–	–	92.3	72.9	72.9	27.1
Coffee County														
Square kilometers	1 551.7	30.0	–	30.0	30.0	–	1 521.8	19.7	11.7	8.0	1 502.1	1.9	–	98.1
Square miles	599.1	11.6	–	11.6	11.6	–	587.6	7.6	4.5	3.1	580.0	1.9	–	98.1
Colquitt County														
Square kilometers	1 430.5	33.8	–	33.8	33.8	–	1 396.6	17.4	–	17.4	1 379.2	2.4	–	97.6
Square miles	552.3	13.1	–	13.1	13.1	–	539.2	6.7	–	6.7	532.5	2.4	–	97.6
Columbia County														
Square kilometers	751.2	75.9	75.9	–	–	–	675.3	6.0	6.0	–	669.4	10.1	10.1	89.9
Square miles	290.0	29.3	29.3	–	–	–	260.7	2.3	2.3	–	258.4	10.1	10.1	89.9
Cook County														
Square kilometers	593.4	16.3	–	16.3	–	16.3	577.1	14.7	8.9	5.8	562.4	2.7	–	97.3
Square miles	229.1	6.3	–	6.3	–	6.3	222.8	5.7	3.4	2.2	217.2	2.7	–	97.3
Coweta County														
Square kilometers	1 147.5	33.5	–	33.5	32.2	1.3	1 114.0	42.0	21.6	20.4	1 072.0	2.9	–	97.1
Square miles	443.1	12.9	–	12.9	12.4	.5	430.1	16.2	8.3	7.9	413.9	2.9	–	97.1
Crawford County														
Square kilometers	842.1	–	–	–	–	–	842.1	3.7	–	3.7	838.4	–	–	100.0
Square miles	325.1	–	–	–	–	–	325.1	1.4	–	1.4	323.7	–	–	100.0
Crisp County														
Square kilometers	709.2	14.3	–	14.3	14.3	–	695.0	11.7	–	11.7	683.3	2.0	–	98.0
Square miles	273.8	5.5	–	5.5	5.5	–	268.3	4.5	–	4.5	263.8	2.0	–	98.0
Dade County														
Square kilometers	450.5	.5	.5	–	–	–	450.0	8.1	8.1	–	441.9	.1	.1	99.9
Square miles	173.9	.2	.2	–	–	–	173.7	3.1	3.1	–	170.6	.1	.1	99.9
Dawson County														
Square kilometers	546.6	–	–	–	–	–	546.6	2.7	–	2.7	544.0	–	–	100.0
Square miles	211.0	–	–	–	–	–	211.0	1.0	–	1.0	210.0	–	–	100.0
Decatur County														
Square kilometers	1 545.8	40.0	–	40.0	40.0	–	1 505.9	8.9	–	8.9	1 496.9	2.6	–	97.4
Square miles	596.8	15.4	–	15.4	15.4	–	581.4	3.4	–	3.4	578.0	2.6	–	97.4
DeKalb County														
Square kilometers	694.9	543.3	543.3	–	–	–	151.6	–	–	–	151.6	78.2	78.2	21.8
Square miles	268.3	209.8	209.8	–	–	–	58.5	–	–	–	58.5	78.2	78.2	21.8
Dodge County														
Square kilometers	1 296.7	12.5	–	12.5	–	12.5	1 284.2	18.5	5.9	12.6	1 265.7	1.0	–	99.0
Square miles	500.6	4.8	–	4.8	–	4.8	495.8	7.1	2.3	4.9	488.7	1.0	–	99.0

TIPSII [UPF] GPH21 CENSUS90 71583900 08/27/93 11:03 AM MACHINE: C DATA:CENSUS90*PH21TIPSDA00, 08/26/93 14:50:22 TAPE: NONE FRAME: 262
TSF:CENSUS90*92, 08/26/93 14:51:46 UTF:CENSUS90*93, 08/26/93 14:51:47 META:CENSUS90*PH21TABLES00, 08/26/93 15:23:55

Table 34. Land Area by Urban and Rural Residence: 1990—Con.

[Portions of certain cities may be classified as rural (see "Extended City" in Appendix A). For definitions of terms and meanings of symbols, see text]

State County	Total land area	Urban					Rural					Percent of total land area		
		Total urban land area	Inside urbanized area	Outside urbanized area			Total rural land area	In place			Other rural	Urban		Rural
				Total	Place of 10,000 or more	Place of 2,500 to 9,999		Total	Place of 1,000 to 2,499	Place of less than 1,000		Total	Inside urbanized area	
GEORGIA—Con.														
Dooly County														
Square kilometers	1 017.8	11.3	–	11.3	–	11.3	1 006.5	19.8	13.5	6.3	986.6	1.1	–	98.9
Square miles	393.0	4.4	–	4.4	–	4.4	388.6	7.7	5.2	2.4	380.9	1.1	–	98.9
Dougherty County														
Square kilometers	853.9	236.2	175.8	60.4	–	60.4	617.7	–	–	–	617.7	27.7	20.6	72.3
Square miles	329.7	91.2	67.9	23.3	–	23.3	238.5	–	–	–	238.5	27.7	20.6	72.3
Douglas County														
Square kilometers	516.2	145.1	134.9	10.2	–	10.2	371.1	–	–	–	371.1	28.1	26.1	71.9
Square miles	199.3	56.0	52.1	3.9	–	3.9	143.3	–	–	–	143.3	28.1	26.1	71.9
Early County														
Square kilometers	1 324.2	29.3	–	29.3	–	29.3	1 294.9	11.9	4.2	7.7	1 283.0	2.2	–	97.8
Square miles	511.3	11.3	–	11.3	–	11.3	500.0	4.6	1.6	3.0	495.4	2.2	–	97.8
Echols County														
Square kilometers	1 046.8	–	–	–	–	–	1 046.8	–	–	–	1 046.8	–	–	100.0
Square miles	404.2	–	–	–	–	–	404.2	–	–	–	404.2	–	–	100.0
Effingham County														
Square kilometers	1 241.9	14.8	–	14.8	–	14.8	1 227.0	6.5	4.3	2.2	1 220.5	1.2	–	98.8
Square miles	479.5	5.7	–	5.7	–	5.7	473.8	2.5	1.7	.8	471.2	1.2	–	98.8
Elbert County														
Square kilometers	955.2	11.1	–	11.1	–	11.1	944.0	6.6	–	6.6	937.4	1.2	–	98.8
Square miles	368.8	4.3	–	4.3	–	4.3	364.5	2.6	–	2.6	361.9	1.2	–	98.8
Emanuel County														
Square kilometers	1 776.6	28.5	–	28.5	–	28.5	1 748.2	32.9	9.2	23.7	1 715.3	1.6	–	98.4
Square miles	686.0	11.0	–	11.0	–	11.0	675.0	12.7	3.6	9.2	662.3	1.6	–	98.4
Evans County														
Square kilometers	479.2	–	–	–	–	–	479.2	14.6	4.0	10.5	464.6	–	–	100.0
Square miles	185.0	–	–	–	–	–	185.0	5.6	1.6	4.1	179.4	–	–	100.0
Fannin County														
Square kilometers	999.1	–	–	–	–	–	999.1	13.7	9.2	4.4	985.5	–	–	100.0
Square miles	385.8	–	–	–	–	–	385.8	5.3	3.6	1.7	380.5	–	–	100.0
Fayette County														
Square kilometers	511.3	96.2	5.9	90.3	44.6	45.8	415.0	11.9	–	11.9	403.1	18.8	1.2	81.2
Square miles	197.4	37.2	2.3	34.9	17.2	17.7	160.2	4.6	–	4.6	155.6	18.8	1.2	81.2
Floyd County														
Square kilometers	1 329.4	125.6	125.6	–	–	–	1 203.9	19.7	13.0	6.7	1 184.1	9.4	9.4	90.6
Square miles	513.3	48.5	48.5	–	–	–	464.8	7.6	5.0	2.6	457.2	9.4	9.4	90.6
Forsyth County														
Square kilometers	584.8	12.3	–	12.3	–	12.3	572.5	–	–	–	572.5	2.1	–	97.9
Square miles	225.8	4.8	–	4.8	–	4.8	221.0	–	–	–	221.0	2.1	–	97.9
Franklin County														
Square kilometers	682.0	5.4	–	5.4	–	5.4	676.6	61.5	43.9	17.7	615.0	.8	–	99.2
Square miles	263.3	2.1	–	2.1	–	2.1	261.2	23.8	16.9	6.8	237.5	.8	–	99.2
Fulton County														
Square kilometers	1 369.3	763.5	751.8	11.7	–	11.7	605.8	–	–	–	605.8	55.8	54.9	44.2
Square miles	528.7	294.8	290.3	4.5	–	4.5	233.9	–	–	–	233.9	55.8	54.9	44.2
Gilmer County														
Square kilometers	1 105.2	–	–	–	–	–	1 105.2	8.3	6.3	2.0	1 096.9	–	–	100.0
Square miles	426.7	–	–	–	–	–	426.7	3.2	2.4	.8	423.5	–	–	100.0
Glascock County														
Square kilometers	373.5	–	–	–	–	–	373.5	6.6	–	6.6	366.9	–	–	100.0
Square miles	144.2	–	–	–	–	–	144.2	2.6	–	2.6	141.6	–	–	100.0
Glynn County														
Square kilometers	1 094.0	118.1	118.1	–	–	–	975.9	–	–	–	975.9	10.8	10.8	89.2
Square miles	422.4	45.6	45.6	–	–	–	376.8	–	–	–	376.8	10.8	10.8	89.2
Gordon County														
Square kilometers	919.8	26.8	–	26.8	–	26.8	893.1	12.4	–	12.4	880.7	2.9	–	97.1
Square miles	355.2	10.3	–	10.3	–	10.3	344.8	4.8	–	4.8	340.0	2.9	–	97.1
Grady County														
Square kilometers	1 186.6	23.2	–	23.2	–	23.2	1 163.4	3.0	–	3.0	1 160.5	2.0	–	98.0
Square miles	458.2	9.0	–	9.0	–	9.0	449.2	1.1	–	1.1	448.1	2.0	–	98.0
Greene County														
Square kilometers	1 005.9	14.8	–	14.8	–	14.8	991.1	30.0	5.3	24.6	961.1	1.5	–	98.5
Square miles	388.4	5.7	–	5.7	–	5.7	382.6	11.6	2.1	9.5	371.1	1.5	–	98.5
Gwinnett County														
Square kilometers	1 121.1	518.4	468.5	49.9	–	49.9	602.7	36.3	30.8	5.5	566.4	46.2	41.8	53.8
Square miles	432.9	200.2	180.9	19.3	–	19.3	232.7	14.0	11.9	2.1	218.7	46.2	41.8	53.8
Habersham County														
Square kilometers	720.6	7.1	–	7.1	–	7.1	713.5	39.8	21.1	18.6	673.7	1.0	–	99.0
Square miles	278.2	2.7	–	2.7	–	2.7	275.5	15.4	8.2	7.2	260.1	1.0	–	99.0

TIPSII [UPF] GPH21 CENSUS90 71583900 08/27/93 11:03 AM MACHINE: C DATA:CENSUS90*PH21TIPSDA00. 08/26/93 14:50:22 TAPE: NONE FRAME: 263
TSF:CENSUS90*92. 08/26/93 14:51:46 UTF:CENSUS90*93. 08/26/93 14:51:47 MET:CENSUS90*PH21TABLES00. 08/26/93 15:23:55

Table 34. **Land Area by Urban and Rural Residence: 1990**—Con.

[Portions of certain cities may be classified as rural (see "Extended City" in Appendix A). For definitions of terms and meanings of symbols, see text]

State County	Total land area	Urban					Rural					Percent of total land area		
		Total urban land area	Inside urbanized area	Outside urbanized area			Total rural land area	In place			Other rural	Urban		Rural
				Total	Place of 10,000 or more	Place of 2,500 to 9,999		Total	Place of 1,000 to 2,499	Place of less than 1,000		Total	Inside urbanized area	
GEORGIA—Con.														
Hall County														
Square kilometers	1 019.6	61.6	–	61.6	58.8	2.8	958.0	22.0	18.2	3.8	936.1	6.0	–	94.0
Square miles	393.7	23.8	–	23.8	22.7	1.1	369.9	8.5	7.0	1.5	361.4	6.0	–	94.0
Hancock County														
Square kilometers	1 225.9	–	–	–	–	–	1 225.9	4.7	4.7	–	1 221.2	–	–	100.0
Square miles	473.3	–	–	–	–	–	473.3	1.8	1.8	–	471.5	–	–	100.0
Haralson County														
Square kilometers	730.8	35.4	–	35.4	–	35.4	695.5	7.4	3.6	3.7	688.1	4.8	–	95.2
Square miles	282.2	13.7	–	13.7	–	13.7	268.5	2.8	1.4	1.4	265.7	4.8	–	95.2
Harris County														
Square kilometers	1 201.1	1.7	–	1.7	–	1.7	1 199.4	20.7	–	20.7	1 178.8	.1	–	99.9
Square miles	463.8	.6	–	.6	–	.6	463.1	8.0	–	8.0	455.1	.1	–	99.9
Hart County														
Square kilometers	601.5	13.4	–	13.4	–	13.4	588.1	69.9	60.4	9.4	518.2	2.2	–	97.8
Square miles	232.2	5.2	–	5.2	–	5.2	227.1	27.0	23.3	3.6	200.1	2.2	–	97.8
Heard County														
Square kilometers	766.8	–	–	–	–	–	766.8	25.7	–	25.7	741.1	–	–	100.0
Square miles	296.1	–	–	–	–	–	296.1	9.9	–	9.9	286.1	–	–	100.0
Henry County														
Square kilometers	835.8	35.9	16.7	19.2	–	19.2	799.9	8.6	8.6	–	791.3	4.3	2.0	95.7
Square miles	322.7	13.9	6.4	7.4	–	7.4	308.8	3.3	3.3	–	305.5	4.3	2.0	95.7
Houston County														
Square kilometers	975.9	116.4	79.8	36.6	–	36.6	859.5	–	–	–	859.5	11.9	8.2	88.1
Square miles	376.8	45.0	30.8	14.1	–	14.1	331.8	–	–	–	331.8	11.9	8.2	88.1
Irwin County														
Square kilometers	924.2	6.1	–	6.1	–	6.1	918.1	–	–	–	918.1	.7	–	99.3
Square miles	356.8	2.3	–	2.3	–	2.3	354.5	–	–	–	354.5	.7	–	99.3
Jackson County														
Square kilometers	886.8	34.6	–	34.6	–	34.6	852.2	36.9	–	36.9	815.2	3.9	–	96.1
Square miles	342.4	13.4	–	13.4	–	13.4	329.0	14.3	–	14.3	314.8	3.9	–	96.1
Jasper County														
Square kilometers	959.5	–	–	–	–	–	959.5	8.7	6.4	2.2	950.8	–	–	100.0
Square miles	370.5	–	–	–	–	–	370.5	3.3	2.5	.9	367.1	–	–	100.0
Jeff Davis County														
Square kilometers	863.5	10.6	–	10.6	–	10.6	852.9	4.0	–	4.0	848.9	1.2	–	98.8
Square miles	333.4	4.1	–	4.1	–	4.1	329.3	1.5	–	1.5	327.8	1.2	–	98.8
Jefferson County														
Square kilometers	1 366.7	–	–	–	–	–	1 366.7	38.2	28.9	9.3	1 328.5	–	–	100.0
Square miles	527.7	–	–	–	–	–	527.7	14.8	11.2	3.6	512.9	–	–	100.0
Jenkins County														
Square kilometers	906.1	9.1	–	9.1	–	9.1	897.0	–	–	–	897.0	1.0	–	99.0
Square miles	349.8	3.5	–	3.5	–	3.5	346.3	–	–	–	346.3	1.0	–	99.0
Johnson County														
Square kilometers	788.5	–	–	–	–	–	788.5	12.7	8.1	4.6	775.8	–	–	100.0
Square miles	304.4	–	–	–	–	–	304.4	4.9	3.1	1.8	299.5	–	–	100.0
Jones County														
Square kilometers	1 019.9	6.6	6.6	–	–	–	1 013.2	6.3	6.3	–	1 007.0	.7	.7	99.3
Square miles	393.8	2.6	2.6	–	–	–	391.2	2.4	2.4	–	388.8	.7	.7	99.3
Lamar County														
Square kilometers	478.7	10.7	–	10.7	–	10.7	468.0	3.0	–	3.0	465.0	2.2	–	97.8
Square miles	184.8	4.1	–	4.1	–	4.1	180.7	1.2	–	1.2	179.5	2.2	–	97.8
Lanier County														
Square kilometers	483.9	–	–	–	–	–	483.9	8.0	8.0	–	475.9	–	–	100.0
Square miles	186.8	–	–	–	–	–	186.8	3.1	3.1	–	183.7	–	–	100.0
Laurens County														
Square kilometers	2 104.7	40.2	–	40.2	32.6	7.6	2 064.5	20.5	–	20.5	2 044.1	1.9	–	98.1
Square miles	812.6	15.5	–	15.5	12.6	2.9	797.1	7.9	–	7.9	789.2	1.9	–	98.1
Lee County														
Square kilometers	921.5	9.0	9.0	–	–	–	912.5	11.7	5.1	6.6	900.8	1.0	1.0	99.0
Square miles	355.8	3.5	3.5	–	–	–	352.3	4.5	2.0	2.5	347.8	1.0	1.0	99.0
Liberty County														
Square kilometers	1 344.5	49.1	–	49.1	49.1	–	1 295.4	61.8	6.7	55.0	1 233.7	3.6	–	96.4
Square miles	519.1	18.9	–	18.9	18.9	–	500.2	23.8	2.6	21.2	476.3	3.6	–	96.4
Lincoln County														
Square kilometers	546.8	–	–	–	–	–	546.8	8.2	8.2	–	538.6	–	–	100.0
Square miles	211.1	–	–	–	–	–	211.1	3.2	3.2	–	207.9	–	–	100.0
Long County														
Square kilometers	1 038.7	–	–	–	–	–	1 038.7	5.7	5.7	–	1 032.9	–	–	100.0
Square miles	401.0	–	–	–	–	–	401.0	2.2	2.2	–	398.8	–	–	100.0

TIPSII [UPF] GPH21 CENSUS90 71583900 08/27/93 11:03 AM MACHINE: C DATA:CENSUS90*PH21TIPSDA00. 08/26/93 14:50:22 TAPE: NONE FRAME: 264
TSF:CENSUS90*92. 08/26/93 14:51:46 UTF:CENSUS90*93. 08/26/93 14:51:47 META:CENSUS90*PH21TABLES00. 08/26/93 15:23:55

Table 34. Land Area by Urban and Rural Residence: 1990—Con.

[Portions of certain cities may be classified as rural (see "Extended City" in Appendix A). For definitions of terms and meanings of symbols, see text]

State County	Total land area	Urban					Rural					Percent of total land area		
		Total urban land area	Inside urbanized area	Outside urbanized area			Total rural land area	In place			Other rural	Urban		Rural
				Total	Place of 10,000 or more	Place of 2,500 to 9,999		Total	Place of 1,000 to 2,499	Place of less than 1,000		Total	Inside urbanized area	
GEORGIA—Con.														
Lowndes County														
Square kilometers	1 306.0	68.6	–	68.6	68.6	–	1 237.5	11.9	5.2	6.7	1 225.5	5.3	–	94.7
Square miles	504.3	26.5	–	26.5	26.5	–	477.8	4.6	2.0	2.6	473.2	5.3	–	94.7
Lumpkin County														
Square kilometers	736.8	12.1	–	12.1	–	12.1	724.7	–	–	–	724.7	1.6	–	98.4
Square miles	284.5	4.7	–	4.7	–	4.7	279.8	–	–	–	279.8	1.6	–	98.4
McDuffie County														
Square kilometers	672.9	8.9	–	8.9	–	8.9	664.0	2.2	–	2.2	661.8	1.3	–	98.7
Square miles	259.8	3.4	–	3.4	–	3.4	256.4	.8	–	.8	255.5	1.3	–	98.7
McIntosh County														
Square kilometers	1 122.7	–	–	–	–	–	1 122.7	5.1	5.1	–	1 117.5	–	–	100.0
Square miles	433.5	–	–	–	–	–	433.5	2.0	2.0	–	431.5	–	–	100.0
Macon County														
Square kilometers	1 044.6	11.6	–	11.6	–	11.6	1 033.0	16.4	13.4	3.0	1 016.6	1.1	–	98.9
Square miles	403.3	4.5	–	4.5	–	4.5	398.8	6.3	5.2	1.2	392.5	1.1	–	98.9
Madison County														
Square kilometers	736.7	–	–	–	–	–	736.7	18.7	–	18.7	718.0	–	–	100.0
Square miles	284.4	–	–	–	–	–	284.4	7.2	–	7.2	277.2	–	–	100.0
Marion County														
Square kilometers	950.7	–	–	–	–	–	950.7	8.4	8.4	–	942.3	–	–	100.0
Square miles	367.1	–	–	–	–	–	367.1	3.2	3.2	–	363.8	–	–	100.0
Meriwether County														
Square kilometers	1 303.7	13.3	–	13.3	–	13.3	1 290.4	22.7	9.2	13.5	1 267.7	1.0	–	99.0
Square miles	503.4	5.1	–	5.1	–	5.1	498.2	8.8	3.5	5.2	489.5	1.0	–	99.0
Miller County														
Square kilometers	733.1	–	–	–	–	–	733.1	20.2	20.2	–	712.9	–	–	100.0
Square miles	283.1	–	–	–	–	–	283.1	7.8	7.8	–	275.2	–	–	100.0
Mitchell County														
Square kilometers	1 326.2	22.7	–	22.7	–	22.7	1 303.4	8.8	.7	8.1	1 294.6	1.7	–	98.3
Square miles	512.0	8.8	–	8.8	–	8.8	503.2	3.4	.3	3.1	499.9	1.7	–	98.3
Monroe County														
Square kilometers	1 024.8	10.4	–	10.4	–	10.4	1 014.3	2.0	–	2.0	1 012.3	1.0	–	99.0
Square miles	395.7	4.0	–	4.0	–	4.0	391.6	.8	–	.8	390.9	1.0	–	99.0
Montgomery County														
Square kilometers	635.5	2.2	–	2.2	2.2	–	633.3	39.0	10.5	28.5	594.2	.3	–	99.7
Square miles	245.3	.8	–	.8	.8	–	244.5	15.1	4.1	11.0	229.4	.3	–	99.7
Morgan County														
Square kilometers	905.6	21.4	–	21.4	–	21.4	884.2	18.5	–	18.5	865.7	2.4	–	97.6
Square miles	349.7	8.3	–	8.3	–	8.3	341.4	7.2	–	7.2	334.2	2.4	–	97.6
Murray County														
Square kilometers	892.1	9.4	–	9.4	–	9.4	882.7	1.0	–	1.0	881.6	1.1	–	98.9
Square miles	344.4	3.6	–	3.6	–	3.6	340.8	.4	–	.4	340.4	1.1	–	98.9
Muscogee County														
Square kilometers	560.2	248.2	248.2	–	–	–	312.0	–	–	–	312.0	44.3	44.3	55.7
Square miles	216.3	95.8	95.8	–	–	–	120.5	–	–	–	120.5	44.3	44.3	55.7
Newton County														
Square kilometers	716.0	31.2	–	31.2	31.1	.1	684.8	13.0	6.3	6.7	671.8	4.4	–	95.6
Square miles	276.4	12.0	–	12.0	12.0	–	264.4	5.0	2.4	2.6	259.4	4.4	–	95.6
Oconee County														
Square kilometers	481.1	3.3	3.3	–	–	–	477.8	22.2	13.7	8.5	455.6	.7	.7	99.3
Square miles	185.8	1.3	1.3	–	–	–	184.5	8.6	5.3	3.3	175.9	.7	.7	99.3
Oglethorpe County														
Square kilometers	1 142.6	–	–	–	–	–	1 142.6	14.6	–	14.6	1 128.0	–	–	100.0
Square miles	441.1	–	–	–	–	–	441.1	5.6	–	5.6	435.5	–	–	100.0
Paulding County														
Square kilometers	812.1	8.7	–	8.7	–	8.7	803.4	9.1	6.0	3.1	794.3	1.1	–	98.9
Square miles	313.6	3.4	–	3.4	–	3.4	310.2	3.5	2.3	1.2	306.7	1.1	–	98.9
Peach County														
Square kilometers	391.3	15.9	–	15.9	–	15.9	375.4	10.3	10.3	–	365.1	4.1	–	95.9
Square miles	151.1	6.1	–	6.1	–	6.1	144.9	4.0	4.0	–	141.0	4.1	–	95.9
Pickens County														
Square kilometers	601.3	–	–	–	–	–	601.3	8.4	6.5	1.8	592.9	–	–	100.0
Square miles	232.1	–	–	–	–	–	232.1	3.2	2.5	.7	228.9	–	–	100.0
Pierce County														
Square kilometers	888.4	11.1	–	11.1	1.8	9.3	877.3	6.4	–	6.4	870.9	1.3	–	98.7
Square miles	343.0	4.3	–	4.3	.7	3.6	338.7	2.5	–	2.5	336.3	1.3	–	98.7
Pike County														
Square kilometers	565.8	–	–	–	–	–	565.8	18.5	9.1	9.5	547.2	–	–	100.0
Square miles	218.4	–	–	–	–	–	218.4	7.2	3.5	3.7	211.3	–	–	100.0

TIPSII [UPF] GPH21 CENSUS90 71583900 08/27/93 11:03 AM MACHINE: C DATA:CENSUS90*PH21TIPSDA00. 08/26/93 14:50:22 TAPE: NONE FRAME: 265
TSF:CENSUS90*92. 08/26/93 14:51:46 UTF:CENSUS90*93. 08/26/93 14:51:47 META:CENSUS90*PH21TABLES00. 08/26/93 15:23:55

Table 34. **Land Area by Urban and Rural Residence: 1990**—Con.

[Portions of certain cities may be classified as rural (see "Extended City" in Appendix A). For definitions of terms and meanings of symbols, see text]

State County	Total land area	Urban					Rural					Percent of total land area		
		Total urban land area	Inside urbanized area	Outside urbanized area			Total rural land area	In place			Other rural	Urban		Rural
				Total	Place of 10,000 or more	Place of 2,500 to 9,999		Total	Place of 1,000 to 2,499	Place of less than 1,000		Total	Inside urbanized area	
GEORGIA—Con.														
Polk County														
Square kilometers	805.9	26.7	–	26.7	–	26.7	779.2	8.0	–	8.0	771.2	3.3	–	96.7
Square miles	311.2	10.3	–	10.3	–	10.3	300.9	3.1	–	3.1	297.8	3.3	–	96.7
Pulaski County														
Square kilometers	640.8	6.5	–	6.5	–	6.5	634.2	–	–	–	634.2	1.0	–	99.0
Square miles	247.4	2.5	–	2.5	–	2.5	244.9	–	–	–	244.9	1.0	–	99.0
Putnam County														
Square kilometers	892.3	13.1	–	13.1	–	13.1	879.2	–	–	–	879.2	1.5	–	98.5
Square miles	344.5	5.1	–	5.1	–	5.1	339.4	–	–	–	339.4	1.5	–	98.5
Quitman County														
Square kilometers	392.5	–	–	–	–	–	392.5	7.1	–	7.1	385.4	–	–	100.0
Square miles	151.6	–	–	–	–	–	151.6	2.7	–	2.7	148.8	–	–	100.0
Rabun County														
Square kilometers	961.1	–	–	–	–	–	961.1	35.8	8.1	27.7	925.3	–	–	100.0
Square miles	371.1	–	–	–	–	–	371.1	13.8	3.1	10.7	357.3	–	–	100.0
Randolph County														
Square kilometers	1 111.8	7.9	–	7.9	–	7.9	1 103.9	10.1	8.2	2.0	1 093.8	.7	–	99.3
Square miles	429.3	3.1	–	3.1	–	3.1	426.2	3.9	3.1	.8	422.3	.7	–	99.3
Richmond County														
Square kilometers	839.3	255.1	255.1	–	–	–	584.2	38.4	36.1	2.4	545.8	30.4	30.4	69.6
Square miles	324.1	98.5	98.5	–	–	–	225.6	14.8	13.9	.9	210.7	30.4	30.4	69.6
Rockdale County														
Square kilometers	338.5	45.6	45.6	–	–	–	292.9	1.4	1.4	–	291.5	13.5	13.5	86.5
Square miles	130.7	17.6	17.6	–	–	–	113.1	.5	.5	–	112.6	13.5	13.5	86.5
Schley County														
Square kilometers	434.1	–	–	–	–	–	434.1	8.2	8.2	–	426.0	–	–	100.0
Square miles	167.6	–	–	–	–	–	167.6	3.1	3.1	–	164.5	–	–	100.0
Screven County														
Square kilometers	1 679.7	9.7	–	9.7	–	9.7	1 670.1	12.2	–	12.2	1 657.9	.6	–	99.4
Square miles	648.5	3.7	–	3.7	–	3.7	644.8	4.7	–	4.7	640.1	.6	–	99.4
Seminole County														
Square kilometers	616.6	10.3	–	10.3	–	10.3	606.3	2.1	–	2.1	604.2	1.7	–	98.3
Square miles	238.1	4.0	–	4.0	–	4.0	234.1	.8	–	.8	233.3	1.7	–	98.3
Spalding County														
Square kilometers	512.8	41.8	–	41.8	33.9	7.9	470.9	5.1	3.9	1.2	465.8	8.2	–	91.8
Square miles	198.0	16.1	–	16.1	13.1	3.1	181.8	2.0	1.5	.4	179.9	8.2	–	91.8
Stephens County														
Square kilometers	464.3	18.8	–	18.8	–	18.8	445.5	8.2	–	8.2	437.3	4.1	–	95.9
Square miles	179.3	7.3	–	7.3	–	7.3	172.0	3.2	–	3.2	168.8	4.1	–	95.9
Stewart County														
Square kilometers	1 188.1	–	–	–	–	–	1 188.1	15.5	14.4	1.2	1 172.6	–	–	100.0
Square miles	458.7	–	–	–	–	–	458.7	6.0	5.5	.4	452.7	–	–	100.0
Sumter County														
Square kilometers	1 257.0	25.0	–	25.0	25.0	–	1 232.0	12.2	–	12.2	1 219.8	2.0	–	98.0
Square miles	485.3	9.6	–	9.6	9.6	–	475.7	4.7	–	4.7	471.0	2.0	–	98.0
Talbot County														
Square kilometers	1 018.5	1.1	–	1.1	–	1.1	1 017.4	18.6	8.1	10.5	998.8	.1	–	99.9
Square miles	393.2	.4	–	.4	–	.4	392.8	7.2	3.1	4.1	385.6	.1	–	99.9
Taliaferro County														
Square kilometers	506.1	–	–	–	–	–	506.1	10.1	–	10.1	495.9	–	–	100.0
Square miles	195.4	–	–	–	–	–	195.4	3.9	–	3.9	191.5	–	–	100.0
Tattnall County														
Square kilometers	1 252.9	15.8	–	15.8	–	15.8	1 237.1	22.5	16.1	6.4	1 214.6	1.3	–	98.7
Square miles	483.7	6.1	–	6.1	–	6.1	477.6	8.7	6.2	2.5	468.9	1.3	–	98.7
Taylor County														
Square kilometers	977.7	–	–	–	–	–	977.7	11.1	11.1	–	966.6	–	–	100.0
Square miles	377.5	–	–	–	–	–	377.5	4.3	4.3	–	373.2	–	–	100.0
Telfair County														
Square kilometers	1 142.6	8.2	–	8.2	–	8.2	1 134.5	20.9	14.9	6.0	1 113.6	.7	–	99.3
Square miles	441.2	3.2	–	3.2	–	3.2	438.0	8.1	5.7	2.3	430.0	.7	–	99.3
Terrell County														
Square kilometers	868.9	9.4	–	9.4	–	9.4	859.4	6.1	–	6.1	853.3	1.1	–	98.9
Square miles	335.5	3.6	–	3.6	–	3.6	331.8	2.4	–	2.4	329.5	1.1	–	98.9
Thomas County														
Square kilometers	1 420.5	37.5	–	37.5	37.5	–	1 382.9	16.9	9.2	7.8	1 366.0	2.6	–	97.4
Square miles	548.4	14.5	–	14.5	14.5	–	533.9	6.5	3.5	3.0	527.4	2.6	–	97.4
Tift County														
Square kilometers	686.7	21.8	–	21.8	19.8	2.0	664.9	7.3	.8	6.5	657.6	3.2	–	96.8
Square miles	265.1	8.4	–	8.4	7.6	.8	256.7	2.8	.3	2.5	253.9	3.2	–	96.8

TIPSII [UPF] GPH21 CENSUS90 71583900 08/27/93 11:03 AM MACHINE: C DATA:CENSUS90*PH21TIPSDA00. 08/26/93 14:50:22 TAPE: NONE FRAME: 266
TSF:CENSUS90*92. 08/26/93 14:51:46 UTF:CENSUS90*93. 08/26/93 14:51:47 META:CENSUS90*PH21TABLES00. 08/26/93 15:23:55

Table 34. Land Area by Urban and Rural Residence: 1990—Con.

[Portions of certain cities may be classified as rural (see "Extended City" in Appendix A). For definitions of terms and meanings of symbols, see text]

State County	Total land area	Urban					Rural					Percent of total land area		
		Total urban land area	Inside urbanized area	Outside urbanized area			Total rural land area	In place			Other rural	Urban		Rural
				Total	Place of 10,000 or more	Place of 2,500 to 9,999		Total	Place of 1,000 to 2,499	Place of less than 1,000		Total	Inside urbanized area	
GEORGIA—Con.														
Toombs County														
Square kilometers	949.8	62.6	–	62.6	43.2	19.4	887.3	.5	–	.5	886.8	6.6	–	93.4
Square miles	366.7	24.2	–	24.2	16.7	7.5	342.6	.2	–	.2	342.4	6.6	–	93.4
Towns County														
Square kilometers	431.3	–	–	–	–	–	431.3	6.4	–	6.4	424.9	–	–	100.0
Square miles	166.5	–	–	–	–	–	166.5	2.5	–	2.5	164.0	–	–	100.0
Treutlen County														
Square kilometers	519.9	8.5	–	8.5	–	8.5	511.4	–	–	–	511.4	1.6	–	98.4
Square miles	200.7	3.3	–	3.3	–	3.3	197.5	–	–	–	197.5	1.6	–	98.4
Troup County														
Square kilometers	1 072.1	92.5	–	92.5	67.2	25.3	979.6	–	–	–	979.6	8.6	–	91.4
Square miles	413.9	35.7	–	35.7	26.0	9.8	378.2	–	–	–	378.2	8.6	–	91.4
Turner County														
Square kilometers	741.0	11.7	–	11.7	–	11.7	729.3	4.6	–	4.6	724.7	1.6	–	98.4
Square miles	286.1	4.5	–	4.5	–	4.5	281.6	1.8	–	1.8	279.8	1.6	–	98.4
Twiggs County														
Square kilometers	933.4	–	–	–	–	–	933.4	13.2	9.5	3.7	920.2	–	–	100.0
Square miles	360.4	–	–	–	–	–	360.4	5.1	3.7	1.4	355.3	–	–	100.0
Union County														
Square kilometers	835.8	–	–	–	–	–	835.8	3.8	–	3.8	832.0	–	–	100.0
Square miles	322.7	–	–	–	–	–	322.7	1.5	–	1.5	321.2	–	–	100.0
Upson County														
Square kilometers	843.1	22.2	–	22.2	–	22.2	820.9	4.0	–	4.0	816.9	2.6	–	97.4
Square miles	325.5	8.6	–	8.6	–	8.6	316.9	1.5	–	1.5	315.4	2.6	–	97.4
Walker County														
Square kilometers	1 155.9	92.4	52.7	39.6	–	39.6	1 063.5	.6	–	.6	1 062.9	8.0	4.6	92.0
Square miles	446.3	35.7	20.4	15.3	–	15.3	410.6	.2	–	.2	410.4	8.0	4.6	92.0
Walton County														
Square kilometers	852.8	64.4	–	64.4	–	64.4	788.4	11.8	–	11.8	776.6	7.6	–	92.4
Square miles	329.3	24.9	–	24.9	–	24.9	304.4	4.6	–	4.6	299.8	7.6	–	92.4
Ware County														
Square kilometers	2 337.7	27.5	–	27.5	27.5	–	2 310.2	12.5	12.5	–	2 297.7	1.2	–	98.8
Square miles	902.6	10.6	–	10.6	10.6	–	892.0	4.8	4.8	–	887.2	1.2	–	98.8
Warren County														
Square kilometers	739.6	–	–	–	–	–	739.6	9.0	4.9	4.1	730.6	–	–	100.0
Square miles	285.5	–	–	–	–	–	285.5	3.5	1.9	1.6	282.1	–	–	100.0
Washington County														
Square kilometers	1 762.4	20.2	–	20.2	–	20.2	1 742.2	21.5	3.5	18.1	1 720.7	1.1	–	98.9
Square miles	680.5	7.8	–	7.8	–	7.8	672.7	8.3	1.3	7.0	664.4	1.1	–	98.9
Wayne County														
Square kilometers	1 669.9	42.4	–	42.4	–	42.4	1 627.5	10.6	–	10.6	1 616.9	2.5	–	97.5
Square miles	644.7	16.4	–	16.4	–	16.4	628.4	4.1	–	4.1	624.3	2.5	–	97.5
Webster County														
Square kilometers	542.7	–	–	–	–	–	542.7	14.0	–	14.0	528.7	–	–	100.0
Square miles	209.6	–	–	–	–	–	209.6	5.4	–	5.4	204.1	–	–	100.0
Wheeler County														
Square kilometers	771.1	–	–	–	–	–	771.1	13.4	.1	13.3	757.8	–	–	100.0
Square miles	297.7	–	–	–	–	–	297.7	5.2	–	5.1	292.6	–	–	100.0
White County														
Square kilometers	625.8	–	–	–	–	–	625.8	13.4	8.0	5.4	612.4	–	–	100.0
Square miles	241.6	–	–	–	–	–	241.6	5.2	3.1	2.1	236.4	–	–	100.0
Whitfield County														
Square kilometers	751.1	46.6	–	46.6	46.6	–	704.5	12.3	–	12.3	692.3	6.2	–	93.8
Square miles	290.0	18.0	–	18.0	18.0	–	272.0	4.7	–	4.7	267.3	6.2	–	93.8
Wilcox County														
Square kilometers	985.2	–	–	–	–	–	985.2	20.0	4.9	15.1	965.2	–	–	100.0
Square miles	380.4	–	–	–	–	–	380.4	7.7	1.9	5.8	372.7	–	–	100.0
Wilkes County														
Square kilometers	1 220.9	20.2	–	20.2	–	20.2	1 200.7	9.8	–	9.8	1 190.9	1.7	–	98.3
Square miles	471.4	7.8	–	7.8	–	7.8	463.6	3.8	–	3.8	459.8	1.7	–	98.3
Wilkinson County														
Square kilometers	1 156.7	–	–	–	–	–	1 156.7	43.1	20.6	22.5	1 113.5	–	–	100.0
Square miles	446.6	–	–	–	–	–	446.6	16.7	8.0	8.7	429.9	–	–	100.0
Worth County														
Square kilometers	1 475.8	14.8	–	14.8	–	14.8	1 461.0	8.8	–	8.8	1 452.2	1.0	–	99.0
Square miles	569.8	5.7	–	5.7	–	5.7	564.1	3.4	–	3.4	560.7	1.0	–	99.0

TIPSII [UPF] GPH21 CENSUS90 71583900 08/27/93 11:03 AM MACHINE: C DATA:CENSUS90*PH21TIPSDA00. 08/26/93 14:50:22 TAPE: NONE FRAME: 267
TSF:CENSUS90*92. 08/26/93 14:51:46 UTF:CENSUS90*93. 08/26/93 14:51:47 META:CENSUS90*PH21TABLES00. 08/26/93 15:23:55

Table 34. **Land Area by Urban and Rural Residence: 1990**—Con.

[Portions of certain cities may be classified as rural (see "Extended City" in Appendix A). For definitions of terms and meanings of symbols, see text]

State County	Total land area	Urban					Rural					Percent of total land area		
		Total urban land area	Inside urbanized area	Outside urbanized area			Total rural land area	In place			Other rural	Urban		Rural
				Total	Place of 10,000 or more	Place of 2,500 to 9,999		Total	Place of 1,000 to 2,499	Place of less than 1,000		Total	Inside urbanized area	
HAWAII														
Square kilometers	16 636.5	1 668.9	450.0	1 219.0	219.3	999.6	14 967.6	1 064.4	612.7	451.7	13 903.2	10.0	2.7	90.0
Square miles	6 423.4	644.4	173.7	470.6	84.7	386.0	5 779.0	411.0	236.6	174.4	5 368.0	10.0	2.7	90.0
Hawaii County														
Square kilometers	10 433.1	835.4	–	835.4	140.6	694.8	9 597.7	774.2	444.8	329.3	8 823.5	8.0	–	92.0
Square miles	4 028.2	322.6	–	322.6	54.3	268.3	3 705.7	298.9	171.8	127.2	3 406.8	8.0	–	92.0
Honolulu County														
Square kilometers	1 554.5	512.4	450.0	62.4	–	62.4	1 042.1	38.7	17.4	21.2	1 003.4	33.0	28.9	67.0
Square miles	600.2	197.8	173.7	24.1	–	24.1	402.3	14.9	6.7	8.2	387.4	33.0	28.9	67.0
Kalawao County														
Square kilometers	34.2	–	–	–	–	–	34.2	–	–	–	34.2	–	–	100.0
Square miles	13.2	–	–	–	–	–	13.2	–	–	–	13.2	–	–	100.0
Kauai County														
Square kilometers	1 612.2	73.0	–	73.0	–	73.0	1 539.2	79.4	46.5	32.9	1 459.9	4.5	–	95.5
Square miles	622.5	28.2	–	28.2	–	28.2	594.3	30.6	17.9	12.7	563.6	4.5	–	95.5
Maui County														
Square kilometers	3 002.5	248.1	–	248.1	78.7	169.4	2 754.4	172.1	103.9	68.2	2 582.2	8.3	–	91.7
Square miles	1 159.3	95.8	–	95.8	30.4	65.4	1 063.5	66.5	40.1	26.3	997.0	8.3	–	91.7
IDAHO														
Square kilometers	214 325.0	834.2	320.6	513.6	171.8	341.7	213 490.8	503.3	91.2	412.0	212 987.5	.4	.1	99.6
Square miles	82 751.0	322.1	123.8	198.3	66.3	131.9	82 428.9	194.3	35.2	159.1	82 234.6	.4	.1	99.6
Ada County														
Square kilometers	2 732.6	216.2	185.1	31.1	–	31.1	2 516.4	4.0	4.0	–	2 512.4	7.9	6.8	92.1
Square miles	1 055.0	83.5	71.5	12.0	–	12.0	971.6	1.6	1.6	–	970.0	7.9	6.8	92.1
Adams County														
Square kilometers	3 534.5	–	–	–	–	–	3 534.5	3.1	–	3.1	3 531.5	–	–	100.0
Square miles	1 364.7	–	–	–	–	–	1 364.7	1.2	–	1.2	1 363.5	–	–	100.0
Bannock County														
Square kilometers	2 883.2	135.3	66.9	68.4	–	68.4	2 748.0	10.5	–	10.5	2 737.5	4.7	2.3	95.3
Square miles	1 113.2	52.2	25.8	26.4	–	26.4	1 061.0	4.1	–	4.1	1 056.9	4.7	2.3	95.3
Bear Lake County														
Square kilometers	2 516.0	4.6	–	4.6	–	4.6	2 511.4	14.7	–	14.7	2 496.7	.2	–	99.8
Square miles	971.4	1.8	–	1.8	–	1.8	969.7	5.7	–	5.7	964.0	.2	–	99.8
Benewah County														
Square kilometers	2 009.9	–	–	–	–	–	2 009.9	29.2	2.8	26.4	1 980.7	–	–	100.0
Square miles	776.0	–	–	–	–	–	776.0	11.3	1.1	10.2	764.8	–	–	100.0
Bingham County														
Square kilometers	5 425.6	54.7	–	54.7	–	54.7	5 370.9	4.1	2.6	1.5	5 366.8	1.0	–	99.0
Square miles	2 094.8	21.1	–	21.1	–	21.1	2 073.7	1.6	1.0	.6	2 072.1	1.0	–	99.0
Blaine County														
Square kilometers	6 850.3	13.4	–	13.4	–	13.4	6 836.9	27.6	2.8	24.8	6 809.4	.2	–	99.8
Square miles	2 644.9	5.2	–	5.2	–	5.2	2 639.7	10.6	1.1	9.6	2 629.1	.2	–	99.8
Boise County														
Square kilometers	4 927.5	–	–	–	–	–	4 927.5	6.2	–	6.2	4 921.3	–	–	100.0
Square miles	1 902.5	–	–	–	–	–	1 902.5	2.4	–	2.4	1 900.1	–	–	100.0
Bonner County														
Square kilometers	4 500.4	10.0	–	10.0	–	10.0	4 490.4	17.5	3.6	13.9	4 472.9	.2	–	99.8
Square miles	1 737.6	3.9	–	3.9	–	3.9	1 733.8	6.8	1.4	5.4	1 727.0	.2	–	99.8
Bonneville County														
Square kilometers	4 839.6	55.1	55.1	–	–	–	4 784.5	29.0	–	29.0	4 755.5	1.1	1.1	98.9
Square miles	1 868.6	21.3	21.3	–	–	–	1 847.3	11.2	–	11.2	1 836.1	1.1	1.1	98.9
Boundary County														
Square kilometers	3 286.2	–	–	–	–	–	3 286.2	9.1	4.9	4.1	3 277.2	–	–	100.0
Square miles	1 268.8	–	–	–	–	–	1 268.8	3.5	1.9	1.6	1 265.3	–	–	100.0
Butte County														
Square kilometers	5 783.3	–	–	–	–	–	5 783.3	3.5	2.3	1.3	5 779.7	–	–	100.0
Square miles	2 232.9	–	–	–	–	–	2 232.9	1.4	.9	.5	2 231.6	–	–	100.0
Camas County														
Square kilometers	2 784.3	–	–	–	–	–	2 784.3	.8	–	.8	2 783.4	–	–	100.0
Square miles	1 075.0	–	–	–	–	–	1 075.0	.3	–	.3	1 074.7	–	–	100.0
Canyon County														
Square kilometers	1 527.5	51.0	–	51.0	51.0	–	1 476.5	9.8	6.6	3.2	1 466.7	3.3	–	96.7
Square miles	589.8	19.7	–	19.7	19.7	–	570.1	3.8	2.5	1.2	566.3	3.3	–	96.7
Caribou County														
Square kilometers	4 574.2	11.7	–	11.7	–	11.7	4 562.5	4.2	–	4.2	4 558.3	.3	–	99.7
Square miles	1 766.1	4.5	–	4.5	–	4.5	1 761.6	1.6	–	1.6	1 760.0	.3	–	99.7
Cassia County														
Square kilometers	6 647.5	8.3	–	8.3	–	8.3	6 639.2	15.8	–	15.8	6 623.4	.1	–	99.9
Square miles	2 566.6	3.2	–	3.2	–	3.2	2 563.4	6.1	–	6.1	2 557.3	.1	–	99.9

TIPSII [UPF] GPH21 CENSUS90 71583900 08/27/93 11:03 AM MACHINE: C DATA:CENSUS90*PH21TIPSDA00 08/26/93 14:50:22 TAPE: NONE FRAME: 268
TSF:CENSUS90*92 08/26/93 14:51:46 UTF:CENSUS90*93 08/26/93 14:51:47 MET:CENSUS90*PH21TABLES00 08/26/93 15:23:55

Table 34. Land Area by Urban and Rural Residence: 1990—Con.

[Portions of certain cities may be classified as rural (see "Extended City" in Appendix A). For definitions of terms and meanings of symbols, see text]

State County	Total land area	Urban					Rural					Percent of total land area		
		Total urban land area	Inside urbanized area	Outside urbanized area			Total rural land area	In place			Other rural	Urban		Rural
				Total	Place of 10,000 or more	Place of 2,500 to 9,999		Total	Place of 1,000 to 2,499	Place of less than 1,000		Total	Inside urbanized area	
IDAHO—Con.														
Clark County														
Square kilometers	4 570.6	–	–	–	–	–	4 570.6	8.7	–	8.7	4 561.9	–	–	100.0
Square miles	1 764.7	–	–	–	–	–	1 764.7	3.4	–	3.4	1 761.3	–	–	100.0
Clearwater County														
Square kilometers	6 375.4	6.2	–	6.2	–	6.2	6 369.2	3.6	–	3.6	6 365.7	.1	–	99.9
Square miles	2 461.6	2.4	–	2.4	–	2.4	2 459.2	1.4	–	1.4	2 457.8	.1	–	99.9
Custer County														
Square kilometers	12 757.3	–	–	–	–	–	12 757.3	29.7	3.3	26.4	12 727.6	–	–	100.0
Square miles	4 925.6	–	–	–	–	–	4 925.6	11.5	1.3	10.2	4 914.1	–	–	100.0
Elmore County														
Square kilometers	7 971.4	35.0	–	35.0	–	35.0	7 936.5	3.5	3.5	–	7 932.9	.4	–	99.6
Square miles	3 077.8	13.5	–	13.5	–	13.5	3 064.3	1.4	1.4	–	3 062.9	.4	–	99.6
Franklin County														
Square kilometers	1 723.6	14.2	–	14.2	–	14.2	1 709.3	30.3	–	30.3	1 679.0	.8	–	99.2
Square miles	665.5	5.5	–	5.5	–	5.5	660.0	11.7	–	11.7	648.3	.8	–	99.2
Fremont County														
Square kilometers	4 835.1	3.1	–	3.1	–	3.1	4 832.0	21.9	1.4	20.5	4 810.1	.1	–	99.9
Square miles	1 866.8	1.2	–	1.2	–	1.2	1 865.6	8.5	.5	7.9	1 857.2	.1	–	99.9
Gem County														
Square kilometers	1 457.1	3.7	–	3.7	–	3.7	1 453.5	–	–	–	1 453.5	.3	–	99.7
Square miles	562.6	1.4	–	1.4	–	1.4	561.2	–	–	–	561.2	.3	–	99.7
Gooding County														
Square kilometers	1 892.9	3.4	–	3.4	–	3.4	1 889.5	4.9	2.7	2.2	1 884.6	.2	–	99.8
Square miles	730.8	1.3	–	1.3	–	1.3	729.5	1.9	1.1	.8	727.6	.2	–	99.8
Idaho County														
Square kilometers	21 976.6	3.5	–	3.5	–	3.5	21 973.2	5.4	.1	5.3	21 967.8	–	–	100.0
Square miles	8 485.2	1.3	–	1.3	–	1.3	8 483.9	2.1	–	2.1	8 481.8	–	–	100.0
Jefferson County														
Square kilometers	2 836.4	2.3	–	2.3	–	2.3	2 834.1	6.3	–	6.3	2 827.8	.1	–	99.9
Square miles	1 095.1	.9	–	.9	–	.9	1 094.3	2.4	–	2.4	1 091.8	.1	–	99.9
Jerome County														
Square kilometers	1 553.7	5.4	–	5.4	–	5.4	1 548.3	1.5	–	1.5	1 546.8	.3	–	99.7
Square miles	599.9	2.1	–	2.1	–	2.1	597.8	.6	–	.6	597.2	.3	–	99.7
Kootenai County														
Square kilometers	3 225.1	52.9	–	52.9	27.6	25.3	3 172.2	19.6	9.9	9.8	3 152.6	1.6	–	98.4
Square miles	1 245.2	20.4	–	20.4	10.6	9.8	1 224.8	7.6	3.8	3.8	1 217.2	1.6	–	98.4
Latah County														
Square kilometers	2 788.7	12.4	–	12.4	12.4	–	2 776.3	8.9	–	8.9	2 767.4	.4	–	99.6
Square miles	1 076.7	4.8	–	4.8	4.8	–	1 071.9	3.4	–	3.4	1 068.5	.4	–	99.6
Lemhi County														
Square kilometers	11 821.6	4.4	–	4.4	–	4.4	11 817.2	.8	–	.8	11 816.3	–	–	100.0
Square miles	4 564.3	1.7	–	1.7	–	1.7	4 562.6	.3	–	.3	4 562.3	–	–	100.0
Lewis County														
Square kilometers	1 240.8	–	–	–	–	–	1 240.8	6.8	2.8	4.0	1 234.0	–	–	100.0
Square miles	479.1	–	–	–	–	–	479.1	2.6	1.1	1.5	476.4	–	–	100.0
Lincoln County														
Square kilometers	3 122.5	–	–	–	–	–	3 122.5	4.3	2.2	2.2	3 118.2	–	–	100.0
Square miles	1 205.6	–	–	–	–	–	1 205.6	1.7	.8	.8	1 203.9	–	–	100.0
Madison County														
Square kilometers	1 221.3	11.0	–	11.0	11.0	–	1 210.3	1.4	1.4	–	1 208.9	.9	–	99.1
Square miles	471.6	4.2	–	4.2	4.2	–	467.3	.5	.5	–	466.8	.9	–	99.1
Minidoka County														
Square kilometers	1 967.6	9.0	–	9.0	–	9.0	1 958.5	1.4	–	1.4	1 957.1	.5	–	99.5
Square miles	759.7	3.5	–	3.5	–	3.5	756.2	.6	–	.6	755.6	.5	–	99.5
Nez Perce County														
Square kilometers	2 199.2	42.6	–	42.6	42.6	–	2 156.7	3.2	–	3.2	2 153.4	1.9	–	98.1
Square miles	849.1	16.4	–	16.4	16.4	–	832.7	1.3	–	1.3	831.4	1.9	–	98.1
Oneida County														
Square kilometers	3 109.1	–	–	–	–	–	3 109.1	4.1	4.1	–	3 104.9	–	–	100.0
Square miles	1 200.4	–	–	–	–	–	1 200.4	1.6	1.6	–	1 198.8	–	–	100.0
Owyhee County														
Square kilometers	19 887.0	–	–	–	–	–	19 887.0	5.0	2.3	2.7	19 882.1	–	–	100.0
Square miles	7 678.4	–	–	–	–	–	7 678.4	1.9	.9	1.0	7 676.5	–	–	100.0
Payette County														
Square kilometers	1 055.5	5.7	–	5.7	–	5.7	1 049.7	4.8	4.8	–	1 045.0	.5	–	99.5
Square miles	407.5	2.2	–	2.2	–	2.2	405.3	1.9	1.9	–	403.5	.5	–	99.5
Power County														
Square kilometers	3 640.7	17.4	13.5	3.8	–	3.8	3 623.3	90.4	–	90.4	3 532.9	.5	.4	99.5
Square miles	1 405.7	6.7	5.2	1.5	–	1.5	1 399.0	34.9	–	34.9	1 364.0	.5	.4	99.5

TIPSII [UPF] GPH21 CENSUS90 71583900 08/27/93 11:03 AM MACHINE: C DATA:CENSUS90*PH21TIPSDA00. 08/26/93 14:50:22 TAPE: NONE FRAME: 269
TSF:CENSUS90*92. 08/26/93 14:51:46 UTF:CENSUS90*93. 08/26/93 14:51:47 META:CENSUS90*PH21TABLES00. 08/26/93 15:23:55

Table 34. **Land Area by Urban and Rural Residence: 1990**—Con.

[Portions of certain cities may be classified as rural (see "Extended City" in Appendix A). For definitions of terms and meanings of symbols, see text]

State County	Total land area	Urban					Rural					Percent of total land area		
		Total urban land area	Inside urbanized area	Outside urbanized area			Total rural land area	In place			Other rural	Urban		Rural
				Total	Place of 10,000 or more	Place of 2,500 to 9,999		Total	Place of 1,000 to 2,499	Place of less than 1,000		Total	Inside urbanized area	
IDAHO—Con.														
Shoshone County														
Square kilometers	6 822.1	5.0	–	5.0	–	5.0	6 817.1	13.4	8.5	4.9	6 803.7	.1	–	99.9
Square miles	2 634.0	1.9	–	1.9	–	1.9	2 632.1	5.2	3.3	1.9	2 626.9	.1	–	99.9
Teton County														
Square kilometers	1 166.5	–	–	–	–	–	1 166.5	4.9	–	4.9	1 161.6	–	–	100.0
Square miles	450.4	–	–	–	–	–	450.4	1.9	–	1.9	448.5	–	–	100.0
Twin Falls County														
Square kilometers	4 986.1	30.8	–	30.8	27.3	3.5	4 955.3	7.6	3.5	4.0	4 947.7	.6	–	99.4
Square miles	1 925.1	11.9	–	11.9	10.5	1.4	1 913.2	2.9	1.4	1.6	1 910.3	.6	–	99.4
Valley County														
Square kilometers	9 526.5	–	–	–	–	–	9 526.5	19.8	11.1	8.8	9 506.7	–	–	100.0
Square miles	3 678.2	–	–	–	–	–	3 678.2	7.7	4.3	3.4	3 670.5	–	–	100.0
Washington County														
Square kilometers	3 772.0	5.9	–	5.9	–	5.9	3 766.1	1.7	–	1.7	3 764.4	.2	–	99.8
Square miles	1 456.4	2.3	–	2.3	–	2.3	1 454.1	.7	–	.7	1 453.4	.2	–	99.8
ILLINOIS														
Square kilometers	143 986.6	7 854.3	6 252.7	1 601.6	607.9	993.7	136 132.3	1 784.8	643.9	1 141.0	134 347.5	5.5	4.3	94.5
Square miles	55 593.3	3 032.5	2 414.2	618.4	234.7	383.7	52 560.7	689.1	248.6	440.5	51 871.6	5.5	4.3	94.5
Adams County														
Square kilometers	2 218.9	32.9	–	32.9	32.9	–	2 186.0	18.3	5.4	12.9	2 167.7	1.5	–	98.5
Square miles	856.7	12.7	–	12.7	12.7	–	844.0	7.1	2.1	5.0	836.9	1.5	–	98.5
Alexander County														
Square kilometers	612.3	15.4	–	15.4	–	15.4	596.9	15.1	–	15.1	581.8	2.5	–	97.5
Square miles	236.4	5.9	–	5.9	–	5.9	230.5	5.8	–	5.8	224.6	2.5	–	97.5
Bond County														
Square kilometers	984.7	6.8	–	6.8	–	6.8	977.9	11.6	–	11.6	966.4	.7	–	99.3
Square miles	380.2	2.6	–	2.6	–	2.6	377.6	4.5	–	4.5	373.1	.7	–	99.3
Boone County														
Square kilometers	728.8	14.3	–	14.3	14.3	–	714.5	4.9	–	4.9	709.7	2.0	–	98.0
Square miles	281.4	5.5	–	5.5	5.5	–	275.9	1.9	–	1.9	274.0	2.0	–	98.0
Brown County														
Square kilometers	791.7	–	–	–	–	–	791.7	7.3	2.6	4.7	784.4	–	–	100.0
Square miles	305.7	–	–	–	–	–	305.7	2.8	1.0	1.8	302.9	–	–	100.0
Bureau County														
Square kilometers	2 249.7	19.8	–	19.8	–	19.8	2 229.9	41.4	15.0	26.4	2 188.6	.9	–	99.1
Square miles	868.6	7.6	–	7.6	–	7.6	861.0	16.0	5.8	10.2	845.0	.9	–	99.1
Calhoun County														
Square kilometers	657.5	–	–	–	–	–	657.5	18.0	5.2	12.8	639.4	–	–	100.0
Square miles	253.8	–	–	–	–	–	253.8	7.0	2.0	4.9	246.9	–	–	100.0
Carroll County														
Square kilometers	1 150.6	6.3	–	6.3	–	6.3	1 144.3	13.0	9.0	4.0	1 131.3	.6	–	99.4
Square miles	444.2	2.4	–	2.4	–	2.4	441.8	5.0	3.5	1.5	436.8	.6	–	99.4
Cass County														
Square kilometers	973.7	7.5	–	7.5	–	7.5	966.2	9.1	4.4	4.6	957.1	.8	–	99.2
Square miles	376.0	2.9	–	2.9	–	2.9	373.0	3.5	1.7	1.8	369.5	.8	–	99.2
Champaign County														
Square kilometers	2 582.7	110.8	78.4	32.3	17.0	15.3	2 472.0	25.1	13.3	11.8	2 446.8	4.3	3.0	95.7
Square miles	997.2	42.8	30.3	12.5	6.6	5.9	954.4	9.7	5.1	4.6	944.7	4.3	3.0	95.7
Christian County														
Square kilometers	1 836.5	24.6	–	24.6	18.3	6.3	1 811.8	16.8	7.5	9.2	1 795.1	1.3	–	98.7
Square miles	709.1	9.5	–	9.5	7.1	2.4	699.5	6.5	2.9	3.6	693.1	1.3	–	98.7
Clark County														
Square kilometers	1 299.0	12.3	–	12.3	–	12.3	1 286.7	6.5	3.9	2.6	1 280.2	.9	–	99.1
Square miles	501.5	4.7	–	4.7	–	4.7	496.8	2.5	1.5	1.0	494.3	.9	–	99.1
Clay County														
Square kilometers	1 215.4	10.3	–	10.3	–	10.3	1 205.1	10.7	1.7	9.0	1 194.4	.8	–	99.2
Square miles	469.3	4.0	–	4.0	–	4.0	465.3	4.1	.7	3.5	461.2	.8	–	99.2
Clinton County														
Square kilometers	1 228.3	15.1	–	15.1	3.0	12.1	1 213.3	11.1	5.4	5.7	1 202.2	1.2	–	98.8
Square miles	474.3	5.8	–	5.8	1.2	4.7	468.4	4.3	2.1	2.2	464.2	1.2	–	98.8
Coles County														
Square kilometers	1 316.5	36.5	–	36.5	36.5	–	1 280.1	5.9	–	5.9	1 274.1	2.8	–	97.2
Square miles	508.3	14.1	–	14.1	14.1	–	494.2	2.3	–	2.3	491.9	2.8	–	97.2
Cook County														
Square kilometers	2 449.3	2 198.3	2 154.7	43.6	–	43.6	251.0	–	–	–	251.0	89.8	88.0	10.2
Square miles	945.7	848.8	831.9	16.8	–	16.8	96.9	–	–	–	96.9	89.8	88.0	10.2
Crawford County														
Square kilometers	1 148.8	9.0	–	9.0	–	9.0	1 139.9	10.5	4.3	6.1	1 129.4	.8	–	99.2
Square miles	443.6	3.5	–	3.5	–	3.5	440.1	4.0	1.7	2.4	436.1	.8	–	99.2

TIPSII [UPF] GPH21 CENSUS90 71583900 08/27/93 11:03 AM MACHINE: C DATA:CENSUS90*PH21TIPSDA00. 08/26/93 14:50:22 TAPE: NONE FRAME: 270
TSF:CENSUS90*92. 08/26/93 14:51:46 UTF:CENSUS90*93. 08/26/93 14:51:47 META:CENSUS90*PH21TABLES00. 08/26/93 15:23:55

Table 34. **Land Area by Urban and Rural Residence: 1990**—Con.

[Portions of certain cities may be classified as rural (see "Extended City" in Appendix A). For definitions of terms and meanings of symbols, see text]

State County	Total land area	Urban					Rural					Percent of total land area		
		Total urban land area	Inside urbanized area	Outside urbanized area			Total rural land area	In place			Other rural	Urban		Rural
				Total	Place of 10,000 or more	Place of 2,500 to 9,999		Total	Place of 1,000 to 2,499	Place of less than 1,000		Total	Inside urbanized area	
ILLINOIS—Con.														
Cumberland County														
Square kilometers	896.2	.2	–	.2	–	.2	896.1	12.2	9.3	2.9	883.9	–	–	100.0
Square miles	346.0	.1	–	.1	–	.1	346.0	4.7	3.6	1.1	341.3	–	–	100.0
DeKalb County														
Square kilometers	1 642.5	39.4	–	39.4	20.8	18.6	1 603.1	17.5	8.5	9.0	1 585.6	2.4	–	97.6
Square miles	634.2	15.2	–	15.2	8.0	7.2	619.0	6.8	3.3	3.5	612.2	2.4	–	97.6
De Witt County														
Square kilometers	1 029.8	6.8	–	6.8	–	6.8	1 023.0	7.8	3.5	4.3	1 015.1	.7	–	99.3
Square miles	397.6	2.6	–	2.6	–	2.6	395.0	3.0	1.4	1.7	391.9	.7	–	99.3
Douglas County														
Square kilometers	1 079.7	9.4	–	9.4	–	9.4	1 070.3	8.6	2.6	6.0	1 061.7	.9	–	99.1
Square miles	416.9	3.6	–	3.6	–	3.6	413.2	3.3	1.0	2.3	409.9	.9	–	99.1
DuPage County														
Square kilometers	866.2	723.7	723.7	–	–	–	142.5	6.4	6.4	–	136.0	83.6	83.6	16.4
Square miles	334.4	279.4	279.4	–	–	–	55.0	2.5	2.5	–	52.5	83.6	83.6	16.4
Edgar County														
Square kilometers	1 615.1	10.8	–	10.8	–	10.8	1 604.3	11.0	1.7	9.3	1 593.3	.7	–	99.3
Square miles	623.6	4.2	–	4.2	–	4.2	619.4	4.2	.7	3.6	615.2	.7	–	99.3
Edwards County														
Square kilometers	575.9	–	–	–	–	–	575.9	13.8	11.3	2.5	562.2	–	–	100.0
Square miles	222.4	–	–	–	–	–	222.4	5.3	4.4	.9	217.0	–	–	100.0
Effingham County														
Square kilometers	1 239.9	17.6	–	17.6	17.6	–	1 222.3	21.6	6.0	15.6	1 200.7	1.4	–	98.6
Square miles	478.7	6.8	–	6.8	6.8	–	471.9	8.3	2.3	6.0	463.6	1.4	–	98.6
Fayette County														
Square kilometers	1 855.8	13.5	–	13.5	–	13.5	1 842.3	11.5	2.1	9.4	1 830.8	.7	–	99.3
Square miles	716.5	5.2	–	5.2	–	5.2	711.3	4.4	.8	3.6	706.9	.7	–	99.3
Ford County														
Square kilometers	1 258.5	11.2	–	11.2	–	11.2	1 247.4	7.3	–	7.3	1 240.1	.9	–	99.1
Square miles	485.9	4.3	–	4.3	–	4.3	481.6	2.8	–	2.8	478.8	.9	–	99.1
Franklin County														
Square kilometers	1 067.3	26.9	–	26.9	–	26.9	1 040.4	34.1	7.7	26.4	1 006.3	2.5	–	97.5
Square miles	412.1	10.4	–	10.4	–	10.4	401.7	13.2	3.0	10.2	388.5	2.5	–	97.5
Fulton County														
Square kilometers	2 242.1	26.8	–	26.8	18.9	7.9	2 215.3	27.1	2.8	24.2	2 188.3	1.2	–	98.8
Square miles	865.7	10.3	–	10.3	7.3	3.0	855.3	10.5	1.1	9.4	844.9	1.2	–	98.8
Gallatin County														
Square kilometers	838.5	–	–	–	–	–	838.5	16.7	5.4	11.3	821.8	–	–	100.0
Square miles	323.7	–	–	–	–	–	323.7	6.4	2.1	4.3	317.3	–	–	100.0
Greene County														
Square kilometers	1 406.7	10.2	–	10.2	–	10.2	1 396.5	17.9	7.2	10.7	1 378.6	.7	–	99.3
Square miles	543.1	4.0	–	4.0	–	4.0	539.2	6.9	2.8	4.1	532.3	.7	–	99.3
Grundy County														
Square kilometers	1 088.2	23.7	–	23.7	14.3	9.4	1 064.5	11.6	4.0	7.6	1 052.9	2.2	–	97.8
Square miles	420.1	9.1	–	9.1	5.5	3.6	411.0	4.5	1.5	2.9	406.5	2.2	–	97.8
Hamilton County														
Square kilometers	1 127.1	5.3	–	5.3	–	5.3	1 121.8	9.1	–	9.1	1 112.7	.5	–	99.5
Square miles	435.2	2.1	–	2.1	–	2.1	433.1	3.5	–	3.5	429.6	.5	–	99.5
Hancock County														
Square kilometers	2 058.2	13.4	–	13.4	–	13.4	2 044.7	50.7	34.2	16.6	1 994.0	.7	–	99.3
Square miles	794.7	5.2	–	5.2	–	5.2	789.5	19.6	13.2	6.4	769.9	.7	–	99.3
Hardin County														
Square kilometers	461.9	–	–	–	–	–	461.9	8.3	5.6	2.7	453.6	–	–	100.0
Square miles	178.3	–	–	–	–	–	178.3	3.2	2.2	1.0	175.1	–	–	100.0
Henderson County														
Square kilometers	981.2	–	–	–	–	–	981.2	20.4	5.0	15.4	960.8	–	–	100.0
Square miles	378.8	–	–	–	–	–	378.8	7.9	1.9	5.9	371.0	–	–	100.0
Henry County														
Square kilometers	2 132.2	40.5	12.0	28.5	15.0	13.5	2 091.8	17.4	4.4	13.0	2 074.4	1.9	.6	98.1
Square miles	823.3	15.6	4.6	11.0	5.8	5.2	807.6	6.7	1.7	5.0	800.9	1.9	.6	98.1
Iroquois County														
Square kilometers	2 891.8	6.5	–	6.5	–	6.5	2 885.3	33.6	15.7	17.9	2 851.6	.2	–	99.8
Square miles	1 116.5	2.5	–	2.5	–	2.5	1 114.0	13.0	6.1	6.9	1 101.0	.2	–	99.8
Jackson County														
Square kilometers	1 523.3	38.4	–	38.4	26.4	12.0	1 484.9	27.9	2.4	25.4	1 457.0	2.5	–	97.5
Square miles	588.1	14.8	–	14.8	10.2	4.6	573.3	10.8	.9	9.8	562.6	2.5	–	97.5
Jasper County														
Square kilometers	1 280.6	4.6	–	4.6	–	4.6	1 276.0	11.1	–	11.1	1 264.9	.4	–	99.6
Square miles	494.4	1.8	–	1.8	–	1.8	492.7	4.3	–	4.3	488.4	.4	–	99.6

TIPSII [UPF] GPH21 CENSUS90 71583900 08/27/93 11:03 AM MACHINE: C DATA:CENSUS90*PH21TIPSDA00. 08/26/93 14:50:22 TAPE: NONE FRAME: 271
TSF:CENSUS90*92. 08/26/93 14:51:46 UTF:CENSUS90*93. 08/26/93 14:51:47 META:CENSUS90*PH21TABLES00. 08/26/93 15:23:55

Table 34. **Land Area by Urban and Rural Residence: 1990**—Con.

[Portions of certain cities may be classified as rural (see "Extended City" in Appendix A). For definitions of terms and meanings of symbols, see text]

State County	Total land area	Urban					Rural					Percent of total land area		
		Total urban land area	Inside urbanized area	Outside urbanized area			Total rural land area	In place			Other rural	Urban		Rural
				Total	Place of 10,000 or more	Place of 2,500 to 9,999		Total	Place of 1,000 to 2,499	Place of less than 1,000		Total	Inside urbanized area	
ILLINOIS—Con.														
Jefferson County														
Square kilometers	1 479.1	27.9	–	27.9	27.9	–	1 451.2	27.4	–	27.4	1 423.7	1.9	–	98.1
Square miles	571.1	10.8	–	10.8	10.8	–	560.3	10.6	–	10.6	549.7	1.9	–	98.1
Jersey County														
Square kilometers	956.3	10.1	–	10.1	–	10.1	946.2	15.7	.8	14.9	930.5	1.1	–	98.9
Square miles	369.2	3.9	–	3.9	–	3.9	365.3	6.1	.3	5.7	359.3	1.1	–	98.9
Jo Daviess County														
Square kilometers	1 557.0	13.2	5.4	7.8	–	7.8	1 543.8	16.1	4.3	11.8	1 527.7	.8	.3	99.2
Square miles	601.2	5.1	2.1	3.0	–	3.0	596.1	6.2	1.6	4.6	589.9	.8	.3	99.2
Johnson County														
Square kilometers	896.2	–	–	–	–	–	896.2	21.4	5.6	15.9	874.8	–	–	100.0
Square miles	346.0	–	–	–	–	–	346.0	8.3	2.1	6.1	337.8	–	–	100.0
Kane County														
Square kilometers	1 348.6	266.1	263.2	2.9	–	2.9	1 082.5	33.2	29.0	4.2	1 049.3	19.7	19.5	80.3
Square miles	520.7	102.7	101.6	1.1	–	1.1	418.0	12.8	11.2	1.6	405.2	19.7	19.5	80.3
Kankakee County														
Square kilometers	1 754.7	67.2	60.9	6.3	–	6.3	1 687.5	24.5	7.8	16.7	1 663.0	3.8	3.5	96.2
Square miles	677.5	26.0	23.5	2.4	–	2.4	651.5	9.5	3.0	6.5	642.1	3.8	3.5	96.2
Kendall County														
Square kilometers	830.5	34.2	20.3	13.9	–	13.9	796.3	4.0	–	4.0	792.3	4.1	2.4	95.9
Square miles	320.7	13.2	7.8	5.4	–	5.4	307.5	1.5	–	1.5	305.9	4.1	2.4	95.9
Knox County														
Square kilometers	1 855.3	52.9	–	52.9	43.7	9.2	1 802.4	20.6	–	20.6	1 781.8	2.9	–	97.1
Square miles	716.3	20.4	–	20.4	16.9	3.5	695.9	7.9	–	7.9	688.0	2.9	–	97.1
Lake County														
Square kilometers	1 159.8	699.9	673.2	26.7	–	26.7	459.9	59.5	32.0	27.5	400.4	60.3	58.0	39.7
Square miles	447.8	270.2	259.9	10.3	–	10.3	177.6	23.0	12.3	10.6	154.6	60.3	58.0	39.7
La Salle County														
Square kilometers	2 939.8	75.6	–	75.6	27.6	48.0	2 864.2	35.4	14.0	21.4	2 828.8	2.6	–	97.4
Square miles	1 135.0	29.2	–	29.2	10.7	18.5	1 105.9	13.7	5.4	8.3	1 092.2	2.6	–	97.4
Lawrence County														
Square kilometers	963.5	4.4	–	4.4	–	4.4	959.1	9.1	5.4	3.7	950.1	.5	–	99.5
Square miles	372.0	1.7	–	1.7	–	1.7	370.3	3.5	2.1	1.4	366.8	.5	–	99.5
Lee County														
Square kilometers	1 878.8	14.9	–	14.9	14.9	–	1 863.9	10.2	5.0	5.2	1 853.7	.8	–	99.2
Square miles	725.4	5.8	–	5.8	5.8	–	719.6	3.9	1.9	2.0	715.7	.8	–	99.2
Livingston County														
Square kilometers	2 703.5	20.4	–	20.4	12.2	8.2	2 683.1	13.3	6.4	6.9	2 669.8	.8	–	99.2
Square miles	1 043.8	7.9	–	7.9	4.7	3.2	1 035.9	5.1	2.5	2.7	1 030.8	.8	–	99.2
Logan County														
Square kilometers	1 601.1	14.2	–	14.2	14.2	–	1 586.9	13.5	5.7	7.8	1 573.4	.9	–	99.1
Square miles	618.2	5.5	–	5.5	5.5	–	612.7	5.2	2.2	3.0	607.5	.9	–	99.1
McDonough County														
Square kilometers	1 526.3	28.9	–	28.9	23.8	5.1	1 497.4	12.9	2.6	10.4	1 484.5	1.9	–	98.1
Square miles	589.3	11.2	–	11.2	9.2	2.0	578.2	5.0	1.0	4.0	573.2	1.9	–	98.1
McHenry County														
Square kilometers	1 564.7	242.2	163.3	78.9	26.0	52.9	1 322.5	44.7	18.2	26.5	1 277.8	15.5	10.4	84.5
Square miles	604.1	93.5	63.1	30.5	10.0	20.4	510.6	17.3	7.0	10.2	493.4	15.5	10.4	84.5
McLean County														
Square kilometers	3 065.6	84.9	79.9	5.0	–	5.0	2 980.7	27.5	13.1	14.4	2 953.2	2.8	2.6	97.2
Square miles	1 183.6	32.8	30.8	1.9	–	1.9	1 150.9	10.6	5.1	5.6	1 140.2	2.8	2.6	97.2
Macon County														
Square kilometers	1 503.6	128.4	128.4	–	–	–	1 375.3	18.5	13.2	5.2	1 356.8	8.5	8.5	91.5
Square miles	580.6	49.6	49.6	–	–	–	531.0	7.1	5.1	2.0	523.9	8.5	8.5	91.5
Macoupin County														
Square kilometers	2 236.9	19.5	–	19.5	–	19.5	2 217.5	48.7	14.1	34.6	2 168.8	.9	–	99.1
Square miles	863.7	7.5	–	7.5	–	7.5	856.2	18.8	5.5	13.3	837.4	.9	–	99.1
Madison County														
Square kilometers	1 877.9	345.6	337.4	8.1	–	8.1	1 532.4	20.4	–	20.4	1 512.0	18.4	18.0	81.6
Square miles	725.1	133.4	130.3	3.1	–	3.1	591.6	7.9	–	7.9	583.8	18.4	18.0	81.6
Marion County														
Square kilometers	1 482.2	27.4	–	27.4	13.8	13.6	1 454.8	24.9	7.8	17.2	1 429.9	1.9	–	98.1
Square miles	572.3	10.6	–	10.6	5.3	5.3	561.7	9.6	3.0	6.6	552.1	1.9	–	98.1
Marshall County														
Square kilometers	1 000.0	3.2	–	3.2	–	3.2	996.8	13.7	6.6	7.1	983.1	.3	–	99.7
Square miles	386.1	1.2	–	1.2	–	1.2	384.9	5.3	2.6	2.7	379.6	.3	–	99.7
Mason County														
Square kilometers	1 396.0	5.5	–	5.5	–	5.5	1 390.5	13.2	6.5	6.7	1 377.2	.4	–	99.6
Square miles	539.0	2.1	–	2.1	–	2.1	536.9	5.1	2.5	2.6	531.8	.4	–	99.6

TIPSII [UPF] GPH21 CENSUS90 71583900 08/27/93 11:03 AM MACHINE: C DATA:CENSUS90*PH21TIPSDA00. 08/26/93 14:50:22 TAPE: NONE FRAME: 272
TSF:CENSUS90*92. 08/26/93 14:51:46 UTF:CENSUS90*93. 08/26/93 14:51:47 META:CENSUS90*PH21TABLES00. 08/26/93 15:23:55

Table 34. Land Area by Urban and Rural Residence: 1990—Con.

[Portions of certain cities may be classified as rural (see "Extended City" in Appendix A). For definitions of terms and meanings of symbols, see text]

State County	Total land area	Urban					Rural					Percent of total land area		
		Total urban land area	Inside urbanized area	Outside urbanized area			Total rural land area	In place			Other rural	Urban		Rural
				Total	Place of 10,000 or more	Place of 2,500 to 9,999		Total	Place of 1,000 to 2,499	Place of less than 1,000		Total	Inside urbanized area	
ILLINOIS—Con.														
Massac County														
Square kilometers	619.1	12.7	–	12.7	–	12.7	606.4	3.3	2.0	1.3	603.2	2.1	–	97.9
Square miles	239.1	4.9	–	4.9	–	4.9	234.1	1.3	.8	.5	232.9	2.1	–	97.9
Menard County														
Square kilometers	814.0	–	–	–	–	–	814.0	9.5	5.3	4.2	804.5	–	–	100.0
Square miles	314.3	–	–	–	–	–	314.3	3.7	2.0	1.6	310.6	–	–	100.0
Mercer County														
Square kilometers	1 453.1	5.2	–	5.2	–	5.2	1 447.9	20.9	–	20.9	1 427.0	.4	–	99.6
Square miles	561.1	2.0	–	2.0	–	2.0	559.0	8.1	–	8.1	551.0	.4	–	99.6
Monroe County														
Square kilometers	1 005.8	25.6	18.7	6.9	–	6.9	980.2	4.9	–	4.9	975.3	2.5	1.9	97.5
Square miles	388.3	9.9	7.2	2.7	–	2.7	378.4	1.9	–	1.9	376.6	2.5	1.9	97.5
Montgomery County														
Square kilometers	1 823.0	18.0	–	18.0	–	18.0	1 805.0	30.5	–	30.5	1 774.4	1.0	–	99.0
Square miles	703.8	7.0	–	7.0	–	7.0	696.9	11.8	–	11.8	685.1	1.0	–	99.0
Morgan County														
Square kilometers	1 473.2	25.1	–	25.1	21.6	3.4	1 448.1	12.0	4.9	7.1	1 436.1	1.7	–	98.3
Square miles	568.8	9.7	–	9.7	8.4	1.3	559.1	4.6	1.9	2.8	554.5	1.7	–	98.3
Moultrie County														
Square kilometers	869.2	4.7	–	4.7	–	4.7	864.5	9.5	5.4	4.1	854.9	.5	–	99.5
Square miles	335.6	1.8	–	1.8	–	1.8	333.8	3.7	2.1	1.6	330.1	.5	–	99.5
Ogle County														
Square kilometers	1 965.5	21.6	–	21.6	–	21.6	1 944.0	14.9	4.4	10.5	1 929.0	1.1	–	98.9
Square miles	758.9	8.3	–	8.3	–	8.3	750.6	5.8	1.7	4.1	744.8	1.1	–	98.9
Peoria County														
Square kilometers	1 604.6	185.6	176.6	9.0	–	9.0	1 419.1	22.7	15.3	7.5	1 396.3	11.6	11.0	88.4
Square miles	619.6	71.7	68.2	3.5	–	3.5	547.9	8.8	5.9	2.9	539.1	11.6	11.0	88.4
Perry County														
Square kilometers	1 142.2	19.3	–	19.3	–	19.3	1 122.9	6.6	–	6.6	1 116.3	1.7	–	98.3
Square miles	441.0	7.4	–	7.4	–	7.4	433.6	2.6	–	2.6	431.0	1.7	–	98.3
Piatt County														
Square kilometers	1 139.7	5.0	–	5.0	–	5.0	1 134.6	10.3	4.7	5.6	1 124.3	.4	–	99.6
Square miles	440.0	1.9	–	1.9	–	1.9	438.1	4.0	1.8	2.2	434.1	.4	–	99.6
Pike County														
Square kilometers	2 150.6	6.0	–	6.0	–	6.0	2 144.6	31.5	7.0	24.5	2 113.1	.3	–	99.7
Square miles	830.3	2.3	–	2.3	–	2.3	828.0	12.1	2.7	9.5	815.9	.3	–	99.7
Pope County														
Square kilometers	960.6	–	–	–	–	–	960.6	6.9	–	6.9	953.6	–	–	100.0
Square miles	370.9	–	–	–	–	–	370.9	2.7	–	2.7	368.2	–	–	100.0
Pulaski County														
Square kilometers	520.1	–	–	–	–	–	520.1	22.4	3.2	19.2	497.7	–	–	100.0
Square miles	200.8	–	–	–	–	–	200.8	8.6	1.2	7.4	192.2	–	–	100.0
Putnam County														
Square kilometers	413.9	–	–	–	–	–	413.9	20.4	2.5	17.9	393.5	–	–	100.0
Square miles	159.8	–	–	–	–	–	159.8	7.9	1.0	6.9	151.9	–	–	100.0
Randolph County														
Square kilometers	1 498.2	28.5	–	28.5	–	28.5	1 469.7	17.1	3.4	13.8	1 452.6	1.9	–	98.1
Square miles	578.4	11.0	–	11.0	–	11.0	567.5	6.6	1.3	5.3	560.8	1.9	–	98.1
Richland County														
Square kilometers	932.8	12.4	–	12.4	–	12.4	920.5	10.1	–	10.1	910.4	1.3	–	98.7
Square miles	360.2	4.8	–	4.8	–	4.8	355.4	3.9	–	3.9	351.5	1.3	–	98.7
Rock Island County														
Square kilometers	1 105.4	163.0	163.0	–	–	–	942.3	17.3	9.3	8.0	925.1	14.7	14.7	85.3
Square miles	426.8	62.9	62.9	–	–	–	363.8	6.7	3.6	3.1	357.2	14.7	14.7	85.3
St. Clair County														
Square kilometers	1 719.5	327.5	294.4	33.1	–	33.1	1 392.0	24.4	14.5	9.9	1 367.6	19.0	17.1	81.0
Square miles	663.9	126.5	113.7	12.8	–	12.8	537.4	9.4	5.6	3.8	528.0	19.0	17.1	81.0
Saline County														
Square kilometers	992.8	18.8	–	18.8	–	18.8	974.0	16.1	3.2	12.9	957.9	1.9	–	98.1
Square miles	383.3	7.3	–	7.3	–	7.3	376.1	6.2	1.2	5.0	369.8	1.9	–	98.1
Sangamon County														
Square kilometers	2 248.8	156.1	133.0	23.1	–	23.1	2 092.8	33.1	14.1	18.9	2 059.7	6.9	5.9	93.1
Square miles	868.3	60.3	51.3	8.9	–	8.9	808.0	12.8	5.5	7.3	795.2	6.9	5.9	93.1
Schuyler County														
Square kilometers	1 132.8	3.9	–	3.9	–	3.9	1 128.9	5.8	–	5.8	1 123.1	.3	–	99.7
Square miles	437.4	1.5	–	1.5	–	1.5	435.9	2.2	–	2.2	433.6	.3	–	99.7
Scott County														
Square kilometers	650.0	–	–	–	–	–	650.0	15.5	2.8	12.7	634.5	–	–	100.0
Square miles	251.0	–	–	–	–	–	251.0	6.0	1.1	4.9	245.0	–	–	100.0

TIPSII [UPF] GPH21 CENSUS90 71583900 08/27/93 11:03 AM MACHINE: C DATA:CENSUS90*PH21TIPSDA00, 08/26/93 14:50:22 TAPE: NONE FRAME: 273
TSF:CENSUS90*92, 08/26/93 14:51:46 UTF:CENSUS90*93, 08/26/93 14:51:47 META:CENSUS90*PH21TABLES00, 08/26/93 15:23:55

Table 34. **Land Area by Urban and Rural Residence: 1990**—Con.

[Portions of certain cities may be classified as rural (see "Extended City" in Appendix A). For definitions of terms and meanings of symbols, see text]

State County	Total land area	Urban: Total urban land area	Urban: Inside urbanized area	Urban: Outside urbanized area: Total	Urban: Outside urbanized area: Place of 10,000 or more	Urban: Outside urbanized area: Place of 2,500 to 9,999	Rural: Total rural land area	Rural: In place: Total	Rural: In place: Place of 1,000 to 2,499	Rural: In place: Place of less than 1,000	Rural: Other rural	Percent of total land area: Urban: Total	Percent of total land area: Urban: Inside urbanized area	Percent of total land area: Rural
ILLINOIS—Con.														
Shelby County														
Square kilometers	1 964.6	6.5	–	6.5	–	6.5	1 958.1	15.3	3.6	11.7	1 942.8	.3	–	99.7
Square miles	758.6	2.5	–	2.5	–	2.5	756.0	5.9	1.4	4.5	750.1	.3	–	99.7
Stark County														
Square kilometers	745.7	–	–	–	–	–	745.7	5.6	4.2	1.4	740.2	–	–	100.0
Square miles	287.9	–	–	–	–	–	287.9	2.2	1.6	.6	285.8	–	–	100.0
Stephenson County														
Square kilometers	1 461.5	30.3	–	30.3	26.7	3.6	1 431.1	10.2	2.4	7.8	1 421.0	2.1	–	97.9
Square miles	564.3	11.7	–	11.7	10.3	1.4	552.6	3.9	.9	3.0	548.6	2.1	–	97.9
Tazewell County														
Square kilometers	1 680.7	157.6	157.6	–	–	–	1 523.1	13.5	9.4	4.1	1 509.6	9.4	9.4	90.6
Square miles	648.9	60.8	60.8	–	–	–	588.1	5.2	3.6	1.6	582.9	9.4	9.4	90.6
Union County														
Square kilometers	1 077.9	7.9	–	7.9	–	7.9	1 070.0	16.7	7.3	9.4	1 053.3	.7	–	99.3
Square miles	416.2	3.0	–	3.0	–	3.0	413.1	6.4	2.8	3.6	406.7	.7	–	99.3
Vermilion County														
Square kilometers	2 328.7	60.3	–	60.3	39.3	21.0	2 268.4	32.6	7.7	24.9	2 235.8	2.6	–	97.4
Square miles	899.1	23.3	–	23.3	15.2	8.1	875.8	12.6	3.0	9.6	863.2	2.6	–	97.4
Wabash County														
Square kilometers	578.8	10.8	–	10.8	–	10.8	568.0	2.4	–	2.4	565.6	1.9	–	98.1
Square miles	223.5	4.2	–	4.2	–	4.2	219.3	.9	–	.9	218.4	1.9	–	98.1
Warren County														
Square kilometers	1 405.3	9.7	–	9.7	–	9.7	1 395.5	5.8	2.1	3.7	1 389.7	.7	–	99.3
Square miles	542.6	3.8	–	3.8	–	3.8	538.8	2.2	.8	1.4	536.6	.7	–	99.3
Washington County														
Square kilometers	1 457.3	5.9	–	5.9	–	5.9	1 451.4	29.1	6.5	22.7	1 422.2	.4	–	99.6
Square miles	562.7	2.3	–	2.3	–	2.3	560.4	11.2	2.5	8.7	549.1	.4	–	99.6
Wayne County														
Square kilometers	1 849.1	7.8	–	7.8	–	7.8	1 841.3	13.6	3.9	9.7	1 827.7	.4	–	99.6
Square miles	713.9	3.0	–	3.0	–	3.0	710.9	5.2	1.5	3.7	705.7	.4	–	99.6
White County														
Square kilometers	1 281.9	5.8	–	5.8	–	5.8	1 276.1	12.0	4.9	7.1	1 264.1	.4	–	99.6
Square miles	494.9	2.2	–	2.2	–	2.2	492.7	4.6	1.9	2.7	488.1	.4	–	99.6
Whiteside County														
Square kilometers	1 773.7	29.0	–	29.0	10.5	18.5	1 744.7	15.2	7.1	8.1	1 729.5	1.6	–	98.4
Square miles	684.8	11.2	–	11.2	4.1	7.1	673.6	5.9	2.7	3.1	667.8	1.6	–	98.4
Will County														
Square kilometers	2 168.5	410.4	337.5	72.8	24.4	48.4	1 758.2	33.0	28.7	4.3	1 725.2	18.9	15.6	81.1
Square miles	837.3	158.4	130.3	28.1	9.4	18.7	678.8	12.7	11.1	1.6	666.1	18.9	15.6	81.1
Williamson County														
Square kilometers	1 098.6	58.0	–	58.0	46.1	11.9	1 040.6	25.8	9.5	16.3	1 014.8	5.3	–	94.7
Square miles	424.2	22.4	–	22.4	17.8	4.6	401.8	10.0	3.7	6.3	391.8	5.3	–	94.7
Winnebago County														
Square kilometers	1 330.8	270.8	270.8	–	–	–	1 060.1	9.8	9.8	–	1 050.2	20.3	20.3	79.7
Square miles	513.8	104.5	104.5	–	–	–	409.3	3.8	3.8	–	405.5	20.3	20.3	79.7
Woodford County														
Square kilometers	1 367.6	9.1	.3	8.8	–	8.8	1 358.5	21.3	12.9	8.4	1 337.2	.7	–	99.3
Square miles	528.0	3.5	.1	3.4	–	3.4	524.5	8.2	5.0	3.3	516.3	.7	–	99.3

TIPSII [UPF] GPH21 CENSUS90 71583900 08/27/93 11:03 AM MACHINE: C DATA:CENSUS90*PH21TIPSDA00. 08/26/93 14:50:22 TAPE: NONE FRAME: 274
TSF:CENSUS90*92. 08/26/93 14:51:46 UTF:CENSUS90*93. 08/26/93 14:51:47 META:CENSUS90*PH21TABLES00. 08/26/93 15:23:55

Table 34. **Land Area by Urban and Rural Residence: 1990**—Con.

[Portions of certain cities may be classified as rural (see "Extended City" in Appendix A). For definitions of terms and meanings of symbols, see text]

State County	Total land area	Urban					Rural					Percent of total land area		
		Total urban land area	Inside urbanized area	Outside urbanized area			Total rural land area	In place			Other rural	Urban		Rural
				Total	Place of 10,000 or more	Place of 2,500 to 9,999		Total	Place of 1,000 to 2,499	Place of less than 1,000		Total	Inside urbanized area	
INDIANA														
Square kilometers	92 903.6	4 613.6	3 315.0	1 298.6	612.5	686.1	88 290.0	795.9	430.7	365.2	87 494.1	5.0	3.6	95.0
Square miles	35 870.1	1 781.3	1 279.9	501.4	236.5	264.9	34 088.8	307.3	166.3	141.0	33 781.5	5.0	3.6	95.0
Adams County														
Square kilometers	879.0	14.7	–	14.7	–	14.7	864.3	3.9	2.6	1.3	860.4	1.7	–	98.3
Square miles	339.4	5.7	–	5.7	–	5.7	333.7	1.5	1.0	.5	332.2	1.7	–	98.3
Allen County														
Square kilometers	1 702.4	269.5	269.5	–	–	–	1 432.8	6.4	5.1	1.3	1 426.4	15.8	15.8	84.2
Square miles	657.3	104.1	104.1	–	–	–	553.2	2.5	2.0	.5	550.7	15.8	15.8	84.2
Bartholomew County														
Square kilometers	1 053.8	53.1	–	53.1	52.4	.7	1 000.6	6.4	4.4	2.0	994.2	5.0	–	95.0
Square miles	406.9	20.5	–	20.5	20.2	.3	386.3	2.5	1.7	.8	383.9	5.0	–	95.0
Benton County														
Square kilometers	1 052.4	–	–	–	–	–	1 052.4	9.6	5.2	4.4	1 042.8	–	–	100.0
Square miles	406.3	–	–	–	–	–	406.3	3.7	2.0	1.7	402.6	–	–	100.0
Blackford County														
Square kilometers	427.7	9.0	–	9.0	–	9.0	418.7	3.1	2.3	.7	415.6	2.1	–	97.9
Square miles	165.1	3.5	–	3.5	–	3.5	161.7	1.2	.9	.3	160.5	2.1	–	97.9
Boone County														
Square kilometers	1 094.9	24.4	8.9	15.6	15.6	–	1 070.5	4.8	1.4	3.4	1 065.7	2.2	.8	97.8
Square miles	422.7	9.4	3.4	6.0	6.0	–	413.3	1.9	.6	1.3	411.5	2.2	.8	97.8
Brown County														
Square kilometers	808.8	–	–	–	–	–	808.8	2.3	–	2.3	806.6	–	–	100.0
Square miles	312.3	–	–	–	–	–	312.3	.9	–	.9	311.4	–	–	100.0
Carroll County														
Square kilometers	964.2	3.8	–	3.8	–	3.8	960.4	5.1	2.7	2.4	955.3	.4	–	99.6
Square miles	372.3	1.5	–	1.5	–	1.5	370.8	2.0	1.0	.9	368.9	.4	–	99.6
Cass County														
Square kilometers	1 069.4	17.1	–	17.1	16.6	.5	1 052.3	4.0	2.5	1.5	1 048.3	1.6	–	98.4
Square miles	412.9	6.6	–	6.6	6.4	.2	406.3	1.5	1.0	.6	404.7	1.6	–	98.4
Clark County														
Square kilometers	971.7	76.4	70.8	5.6	–	5.6	895.3	4.1	–	4.1	891.2	7.9	7.3	92.1
Square miles	375.2	29.5	27.4	2.1	–	2.1	345.7	1.6	–	1.6	344.1	7.9	7.3	92.1
Clay County														
Square kilometers	926.3	7.1	–	7.1	–	7.1	919.2	9.2	–	9.2	910.0	.8	–	99.2
Square miles	357.6	2.7	–	2.7	–	2.7	354.9	3.6	–	3.6	351.3	.8	–	99.2
Clinton County														
Square kilometers	1 049.3	11.9	–	11.9	11.9	–	1 037.4	5.2	2.8	2.4	1 032.3	1.1	–	98.9
Square miles	405.1	4.6	–	4.6	4.6	–	400.5	2.0	1.1	.9	398.6	1.1	–	98.9
Crawford County														
Square kilometers	791.8	–	–	–	–	–	791.8	11.8	–	11.8	780.0	–	–	100.0
Square miles	305.7	–	–	–	–	–	305.7	4.6	–	4.6	301.1	–	–	100.0
Daviess County														
Square kilometers	1 115.6	11.0	–	11.0	11.0	–	1 104.6	6.1	2.4	3.7	1 098.5	1.0	–	99.0
Square miles	430.7	4.3	–	4.3	4.3	–	426.5	2.4	.9	1.4	424.1	1.0	–	99.0
Dearborn County														
Square kilometers	790.6	61.4	–	61.4	–	61.4	729.2	34.4	14.7	19.7	694.8	7.8	–	92.2
Square miles	305.2	23.7	–	23.7	–	23.7	281.5	13.3	5.7	7.6	268.3	7.8	–	92.2
Decatur County														
Square kilometers	965.1	9.3	–	9.3	–	9.3	955.9	7.4	3.9	3.6	948.4	1.0	–	99.0
Square miles	372.6	3.6	–	3.6	–	3.6	369.1	2.9	1.5	1.4	366.2	1.0	–	99.0
De Kalb County														
Square kilometers	939.9	21.4	–	21.4	–	21.4	918.5	7.7	3.7	4.1	910.7	2.3	–	97.7
Square miles	362.9	8.3	–	8.3	–	8.3	354.6	3.0	1.4	1.6	351.6	2.3	–	97.7
Delaware County														
Square kilometers	1 018.7	103.7	103.7	–	–	–	915.0	6.3	5.4	.9	908.7	10.2	10.2	89.8
Square miles	393.3	40.0	40.0	–	–	–	353.3	2.4	2.1	.3	350.9	10.2	10.2	89.8
Dubois County														
Square kilometers	1 114.0	29.8	–	29.8	21.6	8.2	1 084.2	7.5	4.7	2.8	1 076.7	2.7	–	97.3
Square miles	430.1	11.5	–	11.5	8.3	3.2	418.6	2.9	1.8	1.1	415.7	2.7	–	97.3
Elkhart County														
Square kilometers	1 201.3	145.1	136.1	9.0	–	9.0	1 056.3	20.0	18.8	1.2	1 036.3	12.1	11.3	87.9
Square miles	463.8	56.0	52.6	3.5	–	3.5	407.8	7.7	7.2	.5	400.1	12.1	11.3	87.9
Fayette County														
Square kilometers	556.8	19.3	–	19.3	19.3	–	537.5	.1	–	.1	537.4	3.5	–	96.5
Square miles	215.0	7.5	–	7.5	7.5	–	207.5	–	–	–	207.5	3.5	–	96.5
Floyd County														
Square kilometers	383.4	41.3	41.3	–	–	–	342.1	12.3	10.8	1.5	329.8	10.8	10.8	89.2
Square miles	148.0	15.9	15.9	–	–	–	132.1	4.7	4.2	.6	127.3	10.8	10.8	89.2

TIPSII [UPF] GPH21 CENSUS90 71583900 08/27/93 11:03 AM MACHINE: C DATA:CENSUS90*PH21TIPSDA00. 08/26/93 14:50:22 TAPE: NONE FRAME: 275
TSF:CENSUS90*92. 08/26/93 14:51:46 UTF:CENSUS90*93. 08/26/93 14:51:47 META:CENSUS90*PH21TABLES00. 08/26/93 15:23:55

Table 34. **Land Area by Urban and Rural Residence: 1990**—Con.

[Portions of certain cities may be classified as rural (see "Extended City" in Appendix A). For definitions of terms and meanings of symbols, see text]

State County	Total land area	Urban					Rural					Percent of total land area		
		Total urban land area	Inside urbanized area	Outside urbanized area			Total rural land area	In place			Other rural	Urban		Rural
				Total	Place of 10,000 or more	Place of 2,500 to 9,999		Total	Place of 1,000 to 2,499	Place of less than 1,000		Total	Inside urbanized area	
INDIANA—Con.														
Fountain County														
Square kilometers	1 024.9	7.0	–	7.0	–	7.0	1 018.0	11.1	6.3	4.8	1 006.8	.7	–	99.3
Square miles	395.7	2.7	–	2.7	–	2.7	393.0	4.3	2.4	1.9	388.7	.7	–	99.3
Franklin County														
Square kilometers	999.8	5.6	–	5.6	–	5.6	994.1	2.2	–	2.2	992.0	.6	–	99.4
Square miles	386.0	2.2	–	2.2	–	2.2	383.8	.8	–	.8	383.0	.6	–	99.4
Fulton County														
Square kilometers	954.5	10.5	–	10.5	–	10.5	943.9	3.0	1.2	1.8	940.9	1.1	–	98.9
Square miles	368.5	4.1	–	4.1	–	4.1	364.5	1.2	.5	.7	363.3	1.1	–	98.9
Gibson County														
Square kilometers	1 266.1	12.0	–	12.0	–	12.0	1 254.1	9.9	4.9	5.0	1 244.2	1.0	–	99.0
Square miles	488.9	4.6	–	4.6	–	4.6	484.2	3.8	1.9	1.9	480.4	1.0	–	99.0
Grant County														
Square kilometers	1 072.4	51.8	–	51.8	32.3	19.5	1 020.5	8.5	3.8	4.8	1 012.0	4.8	–	95.2
Square miles	414.0	20.0	–	20.0	12.5	7.5	394.0	3.3	1.5	1.8	390.7	4.8	–	95.2
Greene County														
Square kilometers	1 404.1	11.3	–	11.3	–	11.3	1 392.9	9.6	5.5	4.1	1 383.3	.8	–	99.2
Square miles	542.1	4.3	–	4.3	–	4.3	537.8	3.7	2.1	1.6	534.1	.8	–	99.2
Hamilton County														
Square kilometers	1 030.9	121.4	95.7	25.6	22.4	3.3	909.5	4.0	3.2	.8	905.5	11.8	9.3	88.2
Square miles	398.0	46.9	37.0	9.9	8.6	1.3	351.2	1.5	1.2	.3	349.6	11.8	9.3	88.2
Hancock County														
Square kilometers	793.0	25.1	6.6	18.5	15.9	2.6	767.9	10.7	–	10.7	757.2	3.2	.8	96.8
Square miles	306.2	9.7	2.5	7.1	6.1	1.0	296.5	4.1	–	4.1	292.3	3.2	.8	96.8
Harrison County														
Square kilometers	1 256.8	4.1	–	4.1	–	4.1	1 252.7	5.8	–	5.8	1 246.9	.3	–	99.7
Square miles	485.3	1.6	–	1.6	–	1.6	483.7	2.3	–	2.3	481.4	.3	–	99.7
Hendricks County														
Square kilometers	1 057.8	36.7	10.5	26.2	9.6	16.6	1 021.1	7.8	–	7.8	1 013.3	3.5	1.0	96.5
Square miles	408.4	14.2	4.0	10.1	3.7	6.4	394.3	3.0	–	3.0	391.3	3.5	1.0	96.5
Henry County														
Square kilometers	1 017.8	14.8	–	14.8	14.8	–	1 002.9	11.3	4.7	6.6	991.6	1.5	–	98.5
Square miles	393.0	5.7	–	5.7	5.7	–	387.2	4.4	1.8	2.5	382.9	1.5	–	98.5
Howard County														
Square kilometers	759.1	58.2	58.2	–	–	–	700.9	3.4	2.2	1.2	697.5	7.7	7.7	92.3
Square miles	293.1	22.5	22.5	–	–	–	270.6	1.3	.8	.5	269.3	7.7	7.7	92.3
Huntington County														
Square kilometers	991.0	19.0	–	19.0	19.0	–	971.9	6.1	5.9	.2	965.8	1.9	–	98.1
Square miles	382.6	7.4	–	7.4	7.4	–	375.3	2.3	2.3	.1	372.9	1.9	–	98.1
Jackson County														
Square kilometers	1 319.2	17.8	–	17.8	14.5	3.3	1 301.4	2.7	1.9	.8	1 298.7	1.4	–	98.6
Square miles	509.3	6.9	–	6.9	5.6	1.3	502.5	1.0	.7	.3	501.4	1.4	–	98.6
Jasper County														
Square kilometers	1 450.1	6.3	–	6.3	–	6.3	1 443.9	15.8	11.0	4.8	1 428.1	.4	–	99.6
Square miles	559.9	2.4	–	2.4	–	2.4	557.5	6.1	4.3	1.8	551.4	.4	–	99.6
Jay County														
Square kilometers	993.7	10.5	–	10.5	–	10.5	983.1	5.0	2.4	2.6	978.1	1.1	–	98.9
Square miles	383.7	4.1	–	4.1	–	4.1	379.6	1.9	.9	1.0	377.7	1.1	–	98.9
Jefferson County														
Square kilometers	936.0	25.2	–	25.2	20.8	4.4	910.8	2.9	–	2.9	907.8	2.7	–	97.3
Square miles	361.4	9.7	–	9.7	8.0	1.7	351.6	1.1	–	1.1	350.5	2.7	–	97.3
Jennings County														
Square kilometers	977.1	8.3	–	8.3	–	8.3	968.8	.6	–	.6	968.2	.8	–	99.2
Square miles	377.3	3.2	–	3.2	–	3.2	374.1	.2	–	.2	373.8	.8	–	99.2
Johnson County														
Square kilometers	829.4	88.8	66.0	22.7	18.6	4.1	740.6	7.8	4.8	3.0	732.8	10.7	8.0	89.3
Square miles	320.2	34.3	25.5	8.8	7.2	1.6	285.9	3.0	1.9	1.1	282.9	10.7	8.0	89.3
Knox County														
Square kilometers	1 336.1	20.5	–	20.5	16.6	3.9	1 315.5	5.3	–	5.3	1 310.2	1.5	–	98.5
Square miles	515.9	7.9	–	7.9	6.4	1.5	507.9	2.0	–	2.0	505.9	1.5	–	98.5
Kosciusko County														
Square kilometers	1 392.2	35.0	–	35.0	24.4	10.6	1 357.1	10.7	4.4	6.3	1 346.5	2.5	–	97.5
Square miles	537.5	13.5	–	13.5	9.4	4.1	524.0	4.1	1.7	2.4	519.9	2.5	–	97.5
Lagrange County														
Square kilometers	983.1	–	–	–	–	–	983.1	8.3	2.7	5.6	974.8	–	–	100.0
Square miles	379.6	–	–	–	–	–	379.6	3.2	1.0	2.2	376.4	–	–	100.0
Lake County														
Square kilometers	1 287.3	539.8	508.5	31.3	–	31.3	747.5	6.0	3.7	2.3	741.5	41.9	39.5	58.1
Square miles	497.0	208.4	196.4	12.1	–	12.1	288.6	2.3	1.4	.9	286.3	41.9	39.5	58.1

TIPSII [UPF] GPH21 CENSUS90 71583900 08/27/93 11:03 AM MACHINE: C DATA:CENSUS90*PH211PSDA00. 08/26/93 14:50:22 TAPE: NONE FRAME: 276
TSF:CENSUS90*92. 08/26/93 14:51:46 UTF:CENSUS90*93. 08/26/93 14:51:47 META:CENSUS90*PH211TABLES00. 08/26/93 15:23:55

Table 34. Land Area by Urban and Rural Residence: 1990—Con.

[Portions of certain cities may be classified as rural (see "Extended City" in Appendix A). For definitions of terms and meanings of symbols, see text]

State County	Total land area	Urban: Total urban land area	Urban: Inside urbanized area	Urban: Outside urbanized area: Total	Urban: Outside urbanized area: Place of 10,000 or more	Urban: Outside urbanized area: Place of 2,500 to 9,999	Rural: Total rural land area	Rural: In place: Total	Rural: In place: Place of 1,000 to 2,499	Rural: In place: Place of less than 1,000	Rural: Other rural	Percent of total land area: Urban: Total	Percent of total land area: Urban: Inside urbanized area	Percent of total land area: Rural
INDIANA—Con.														
La Porte County														
Square kilometers	1 549.5	87.8	–	87.8	80.0	7.8	1 461.7	16.0	8.5	7.5	1 445.7	5.7	–	94.3
Square miles	598.3	33.9	–	33.9	30.9	3.0	564.4	6.2	3.3	2.9	558.2	5.7	–	94.3
Lawrence County														
Square kilometers	1 162.6	39.2	–	39.2	30.8	8.3	1 123.4	2.1	2.1	–	1 121.3	3.4	–	96.6
Square miles	448.9	15.1	–	15.1	11.9	3.2	433.7	.8	.8	–	432.9	3.4	–	96.6
Madison County														
Square kilometers	1 171.1	139.5	124.6	14.9	–	14.9	1 031.6	11.6	7.9	3.7	1 020.1	11.9	10.6	88.1
Square miles	452.2	53.9	48.1	5.7	–	5.7	398.3	4.5	3.0	1.4	393.8	11.9	10.6	88.1
Marion County														
Square kilometers	1 026.7	1 026.7	1 026.7	–	–	–	–	–	–	–	–	100.0	100.0	–
Square miles	396.4	396.4	396.4	–	–	–	–	–	–	–	–	100.0	100.0	–
Marshall County														
Square kilometers	1 150.7	19.0	–	19.0	–	19.0	1 131.7	7.4	6.4	1.0	1 124.4	1.7	–	98.3
Square miles	444.3	7.3	–	7.3	–	7.3	437.0	2.8	2.5	.4	434.1	1.7	–	98.3
Martin County														
Square kilometers	870.6	4.0	–	4.0	–	4.0	866.6	5.0	–	5.0	861.6	.5	–	99.5
Square miles	336.2	1.6	–	1.6	–	1.6	334.6	1.9	–	1.9	332.7	.5	–	99.5
Miami County														
Square kilometers	973.2	20.4	–	20.4	10.0	10.4	952.8	18.6	16.7	1.9	934.2	2.1	–	97.9
Square miles	375.8	7.9	–	7.9	3.9	4.0	367.9	7.2	6.5	.7	360.7	2.1	–	97.9
Monroe County														
Square kilometers	1 021.4	57.9	54.7	3.2	–	3.2	963.6	.3	–	.3	963.2	5.7	5.4	94.3
Square miles	394.4	22.3	21.1	1.2	–	1.2	372.0	.1	–	.1	371.9	5.7	5.4	94.3
Montgomery County														
Square kilometers	1 306.9	19.6	–	19.6	19.6	–	1 287.3	7.6	1.3	6.3	1 279.6	1.5	–	98.5
Square miles	504.6	7.6	–	7.6	7.6	–	497.0	2.9	.5	2.4	494.1	1.5	–	98.5
Morgan County														
Square kilometers	1 052.8	16.7	–	16.7	10.5	6.2	1 036.2	3.4	1.4	2.0	1 032.7	1.6	–	98.4
Square miles	406.5	6.4	–	6.4	4.0	2.4	400.1	1.3	.5	.8	398.7	1.6	–	98.4
Newton County														
Square kilometers	1 040.9	–	–	–	–	–	1 040.9	9.1	7.0	2.1	1 031.8	–	–	100.0
Square miles	401.9	–	–	–	–	–	401.9	3.5	2.7	.8	398.4	–	–	100.0
Noble County														
Square kilometers	1 064.8	16.6	–	16.6	–	16.6	1 048.2	9.3	7.1	2.2	1 038.9	1.6	–	98.4
Square miles	411.1	6.4	–	6.4	–	6.4	404.7	3.6	2.7	.9	401.1	1.6	–	98.4
Ohio County														
Square kilometers	224.6	–	–	–	–	–	224.6	2.8	2.8	–	221.8	–	–	100.0
Square miles	86.7	–	–	–	–	–	86.7	1.1	1.1	–	85.6	–	–	100.0
Orange County														
Square kilometers	1 034.8	9.8	–	9.8	–	9.8	1 025.1	10.9	8.2	2.7	1 014.2	.9	–	99.1
Square miles	399.6	3.8	–	3.8	–	3.8	395.8	4.2	3.2	1.1	391.6	.9	–	99.1
Owen County														
Square kilometers	997.7	3.1	–	3.1	–	3.1	994.6	1.0	–	1.0	993.6	.3	–	99.7
Square miles	385.2	1.2	–	1.2	–	1.2	384.0	.4	–	.4	383.6	.3	–	99.7
Parke County														
Square kilometers	1 152.1	3.7	–	3.7	–	3.7	1 148.4	5.9	1.5	4.4	1 142.5	.3	–	99.7
Square miles	444.8	1.4	–	1.4	–	1.4	443.4	2.3	.6	1.7	441.1	.3	–	99.7
Perry County														
Square kilometers	987.9	9.7	–	9.7	–	9.7	978.2	4.5	3.8	.7	973.7	1.0	–	99.0
Square miles	381.4	3.7	–	3.7	–	3.7	377.7	1.7	1.5	.3	375.9	1.0	–	99.0
Pike County														
Square kilometers	870.7	–	–	–	–	–	870.7	5.7	3.6	2.1	865.0	–	–	100.0
Square miles	336.2	–	–	–	–	–	336.2	2.2	1.4	.8	334.0	–	–	100.0
Porter County														
Square kilometers	1 083.2	142.7	109.8	32.9	26.3	6.6	940.5	35.9	2.8	33.1	904.6	13.2	10.1	86.8
Square miles	418.2	55.1	42.4	12.7	10.1	2.6	363.1	13.8	1.1	12.8	349.3	13.2	10.1	86.8
Posey County														
Square kilometers	1 058.1	6.1	–	6.1	–	6.1	1 051.9	4.5	1.7	2.9	1 047.4	.6	–	99.4
Square miles	408.5	2.4	–	2.4	–	2.4	406.1	1.7	.6	1.1	404.4	.6	–	99.4
Pulaski County														
Square kilometers	1 123.3	–	–	–	–	–	1 123.3	5.8	3.3	2.5	1 117.5	–	–	100.0
Square miles	433.7	–	–	–	–	–	433.7	2.3	1.3	1.0	431.4	–	–	100.0
Putnam County														
Square kilometers	1 244.1	13.3	–	13.3	–	13.3	1 230.8	15.9	8.2	7.7	1 214.9	1.1	–	98.9
Square miles	480.3	5.1	–	5.1	–	5.1	475.2	6.1	3.2	3.0	469.1	1.1	–	98.9
Randolph County														
Square kilometers	1 173.0	10.0	–	10.0	–	10.0	1 163.0	6.9	4.2	2.6	1 156.1	.9	–	99.1
Square miles	452.9	3.9	–	3.9	–	3.9	449.0	2.6	1.6	1.0	446.4	.9	–	99.1

TIPSII [UPF] GPH21 CENSUS90 71583900 08/27/93 11:03 AM MACHINE: C DATA:CENSUS90*PH21TIPSDA00, 08/26/93 14:50:22 TAPE: NONE FRAME: 277
TSF:CENSUS90*92, 08/26/93 14:51:46 UTF:CENSUS90*93, 08/26/93 14:51:47 META:CENSUS90*PH21TABLES00, 08/26/93 15:23:55

Table 34. **Land Area by Urban and Rural Residence: 1990**—Con.

[Portions of certain cities may be classified as rural (see "Extended City" in Appendix A). For definitions of terms and meanings of symbols, see text]

State County	Total land area	Urban					Rural					Percent of total land area		
		Total urban land area	Inside urbanized area	Outside urbanized area			Total rural land area	In place			Other rural	Urban		Rural
				Total	Place of 10,000 or more	Place of 2,500 to 9,999		Total	Place of 1,000 to 2,499	Place of less than 1,000		Total	Inside urbanized area	
INDIANA—Con.														
Ripley County														
Square kilometers	1 156.1	7.5	–	7.5	–	7.5	1 148.6	17.3	11.0	6.3	1 131.4	.6	–	99.4
Square miles	446.4	2.9	–	2.9	–	2.9	443.5	6.7	4.2	2.4	436.8	.6	–	99.4
Rush County														
Square kilometers	1 057.6	4.9	–	4.9	–	4.9	1 052.7	2.0	–	2.0	1 050.7	.5	–	99.5
Square miles	408.3	1.9	–	1.9	–	1.9	406.5	.8	–	.8	405.7	.5	–	99.5
St. Joseph County														
Square kilometers	1 184.5	275.6	275.6	–	–	–	909.0	8.7	7.5	1.1	900.3	23.3	23.3	76.7
Square miles	457.3	106.4	106.4	–	–	–	350.9	3.4	2.9	.4	347.6	23.3	23.3	76.7
Scott County														
Square kilometers	493.1	15.8	–	15.8	–	15.8	477.3	–	–	–	477.3	3.2	–	96.8
Square miles	190.4	6.1	–	6.1	–	6.1	184.3	–	–	–	184.3	3.2	–	96.8
Shelby County														
Square kilometers	1 068.8	16.6	–	16.6	16.6	–	1 052.3	10.9	9.3	1.6	1 041.3	1.5	–	98.5
Square miles	412.7	6.4	–	6.4	6.4	–	406.3	4.2	3.6	.6	402.1	1.5	–	98.5
Spencer County														
Square kilometers	1 032.7	–	–	–	–	–	1 032.7	22.6	4.8	17.8	1 010.1	–	–	100.0
Square miles	398.7	–	–	–	–	–	398.7	8.7	1.8	6.9	390.0	–	–	100.0
Starke County														
Square kilometers	801.1	8.7	–	8.7	–	8.7	792.5	13.2	10.7	2.5	779.3	1.1	–	98.9
Square miles	309.3	3.4	–	3.4	–	3.4	306.0	5.1	4.1	1.0	300.9	1.1	–	98.9
Steuben County														
Square kilometers	799.6	7.5	–	7.5	–	7.5	792.1	13.4	4.2	9.2	778.6	.9	–	99.1
Square miles	308.7	2.9	–	2.9	–	2.9	305.8	5.2	1.6	3.6	300.6	.9	–	99.1
Sullivan County														
Square kilometers	1 158.3	5.0	–	5.0	–	5.0	1 153.3	9.4	3.4	6.0	1 143.9	.4	–	99.6
Square miles	447.2	1.9	–	1.9	–	1.9	445.3	3.6	1.3	2.3	441.7	.4	–	99.6
Switzerland County														
Square kilometers	572.9	–	–	–	–	–	572.9	2.2	1.7	.5	570.7	–	–	100.0
Square miles	221.2	–	–	–	–	–	221.2	.9	.7	.2	220.3	–	–	100.0
Tippecanoe County														
Square kilometers	1 294.6	82.2	82.2	–	–	–	1 212.4	75.1	71.0	4.1	1 137.3	6.3	6.3	93.7
Square miles	499.8	31.7	31.7	–	–	–	468.1	29.0	27.4	1.6	439.1	6.3	6.3	93.7
Tipton County														
Square kilometers	674.5	4.0	–	4.0	–	4.0	670.5	1.7	–	1.7	668.8	.6	–	99.4
Square miles	260.4	1.5	–	1.5	–	1.5	258.9	.7	–	.7	258.2	.6	–	99.4
Union County														
Square kilometers	418.4	–	–	–	–	–	418.4	2.8	2.1	.7	415.6	–	–	100.0
Square miles	161.6	–	–	–	–	–	161.6	1.1	.8	.3	160.5	–	–	100.0
Vanderburgh County														
Square kilometers	607.6	135.0	135.0	–	–	–	472.6	12.2	12.2	–	460.4	22.2	22.2	77.8
Square miles	234.6	52.1	52.1	–	–	–	182.5	4.7	4.7	–	177.7	22.2	22.2	77.8
Vermillion County														
Square kilometers	665.4	5.8	–	5.8	–	5.8	659.6	8.5	4.3	4.2	651.1	.9	–	99.1
Square miles	256.9	2.2	–	2.2	–	2.2	254.7	3.3	1.6	1.6	251.4	.9	–	99.1
Vigo County														
Square kilometers	1 044.6	111.4	111.4	–	–	–	933.2	.2	–	.2	932.9	10.7	10.7	89.3
Square miles	403.3	43.0	43.0	–	–	–	360.3	.1	–	.1	360.2	10.7	10.7	89.3
Wabash County														
Square kilometers	1 070.2	21.8	–	21.8	13.8	8.1	1 048.3	3.6	–	3.6	1 044.7	2.0	–	98.0
Square miles	413.2	8.4	–	8.4	5.3	3.1	404.8	1.4	–	1.4	403.4	2.0	–	98.0
Warren County														
Square kilometers	945.1	–	–	–	–	–	945.1	5.1	2.6	2.5	940.0	–	–	100.0
Square miles	364.9	–	–	–	–	–	364.9	2.0	1.0	1.0	363.0	–	–	100.0
Warrick County														
Square kilometers	994.8	29.6	19.2	10.4	–	10.4	965.2	5.8	–	5.8	959.4	3.0	1.9	97.0
Square miles	384.1	11.4	7.4	4.0	–	4.0	372.7	2.3	–	2.3	370.4	3.0	1.9	97.0
Washington County														
Square kilometers	1 332.4	9.7	–	9.7	–	9.7	1 322.7	22.5	6.1	16.4	1 300.2	.7	–	99.3
Square miles	514.5	3.8	–	3.8	–	3.8	510.7	8.7	2.3	6.3	502.0	.7	–	99.3
Wayne County														
Square kilometers	1 045.3	47.6	–	47.6	47.6	–	997.7	14.8	8.6	6.2	982.9	4.6	–	95.4
Square miles	403.6	18.4	–	18.4	18.4	–	385.2	5.7	3.3	2.4	379.5	4.6	–	95.4
Wells County														
Square kilometers	958.3	14.4	–	14.4	–	14.4	943.9	5.1	4.3	.8	938.7	1.5	–	98.5
Square miles	370.0	5.6	–	5.6	–	5.6	364.4	2.0	1.7	.3	362.4	1.5	–	98.5
White County														
Square kilometers	1 308.6	7.2	–	7.2	–	7.2	1 301.4	8.1	2.9	5.2	1 293.3	.6	–	99.4
Square miles	505.3	2.8	–	2.8	–	2.8	502.5	3.1	1.1	2.0	499.3	.6	–	99.4

TIPSII [UPF] GPH21 CENSUS90 71583900 08/27/93 11:03 AM MACHINE: C DATA:CENSUS90*PH21TIPSDA00. 08/26/93 14:50:22 TAPE: NONE FRAME: 278
TSF:CENSUS90*92. 08/26/93 14:51:46 UTF:CENSUS90*93. 08/26/93 14:51:47 META:CENSUS90*PH21TABLES00. 08/26/93 15:23:55

Table 34. **Land Area by Urban and Rural Residence: 1990**—Con.

[Portions of certain cities may be classified as rural (see "Extended City" in Appendix A). For definitions of terms and meanings of symbols, see text]

State County	Total land area	Urban					Rural					Percent of total land area		
		Total urban land area	Inside urbanized area	Outside urbanized area			Total rural land area	In place			Other rural	Urban		Rural
				Total	Place of 10,000 or more	Place of 2,500 to 9,999		Total	Place of 1,000 to 2,499	Place of less than 1,000		Total	Inside urbanized area	
INDIANA—Con.														
Whitley County														
Square kilometers	869.0	98.4	–	98.4	–	98.4	770.6	4.3	3.7	.6	766.4	11.3	–	88.7
Square miles	335.5	38.0	–	38.0	–	38.0	297.5	1.6	1.4	.2	295.9	11.3	–	88.7
IOWA														
Square kilometers	144 716.0	2 850.7	1 447.8	1 402.9	563.1	839.8	141 865.3	1 756.3	632.3	1 124.0	140 109.0	2.0	1.0	98.0
Square miles	55 874.9	1 100.7	559.0	541.7	217.4	324.2	54 774.2	678.1	244.1	434.0	54 096.1	2.0	1.0	98.0
Adair County														
Square kilometers	1 474.6	–	–	–	–	–	1 474.6	15.3	7.0	8.4	1 459.2	–	–	100.0
Square miles	569.3	–	–	–	–	–	569.3	5.9	2.7	3.2	563.4	–	–	100.0
Adams County														
Square kilometers	1 097.0	–	–	–	–	–	1 097.0	8.2	3.9	4.3	1 088.8	–	–	100.0
Square miles	423.6	–	–	–	–	–	423.6	3.2	1.5	1.7	420.4	–	–	100.0
Allamakee County														
Square kilometers	1 656.6	6.5	–	6.5	–	6.5	1 650.1	7.5	4.2	3.3	1 642.6	.4	–	99.6
Square miles	639.6	2.5	–	2.5	–	2.5	637.1	2.9	1.6	1.3	634.2	.4	–	99.6
Appanoose County														
Square kilometers	1 285.4	10.7	–	10.7	–	10.7	1 274.7	26.8	–	26.8	1 247.9	.8	–	99.2
Square miles	496.3	4.1	–	4.1	–	4.1	492.2	10.4	–	10.4	481.8	.8	–	99.2
Audubon County														
Square kilometers	1 147.8	4.4	–	4.4	–	4.4	1 143.4	11.2	–	11.2	1 132.2	.4	–	99.6
Square miles	443.2	1.7	–	1.7	–	1.7	441.5	4.3	–	4.3	437.1	.4	–	99.6
Benton County														
Square kilometers	1 855.6	18.8	–	18.8	–	18.8	1 836.8	11.9	–	11.9	1 825.0	1.0	–	99.0
Square miles	716.5	7.3	–	7.3	–	7.3	709.2	4.6	–	4.6	704.6	1.0	–	99.0
Black Hawk County														
Square kilometers	1 469.5	254.2	254.2	–	–	–	1 215.3	31.5	27.0	4.5	1 183.8	17.3	17.3	82.7
Square miles	567.4	98.1	98.1	–	–	–	469.2	12.1	10.4	1.7	457.1	17.3	17.3	82.7
Boone County														
Square kilometers	1 480.2	22.9	–	22.9	22.9	–	1 457.2	17.4	6.3	11.1	1 439.8	1.5	–	98.5
Square miles	571.5	8.8	–	8.8	8.8	–	562.6	6.7	2.4	4.3	555.9	1.5	–	98.5
Bremer County														
Square kilometers	1 134.3	28.5	–	28.5	–	28.5	1 105.8	16.8	12.8	4.0	1 089.0	2.5	–	97.5
Square miles	437.9	11.0	–	11.0	–	11.0	426.9	6.5	4.9	1.5	420.5	2.5	–	97.5
Buchanan County														
Square kilometers	1 479.6	8.7	–	8.7	–	8.7	1 471.0	16.6	5.1	11.4	1 454.4	.6	–	99.4
Square miles	571.3	3.3	–	3.3	–	3.3	567.9	6.4	2.0	4.4	561.6	.6	–	99.4
Buena Vista County														
Square kilometers	1 488.8	9.4	–	9.4	–	9.4	1 479.4	13.5	5.9	7.6	1 465.9	.6	–	99.4
Square miles	574.8	3.6	–	3.6	–	3.6	571.2	5.2	2.3	2.9	566.0	.6	–	99.4
Butler County														
Square kilometers	1 503.3	–	–	–	–	–	1 503.3	32.9	22.1	10.9	1 470.4	–	–	100.0
Square miles	580.4	–	–	–	–	–	580.4	12.7	8.5	4.2	567.7	–	–	100.0
Calhoun County														
Square kilometers	1 476.8	–	–	–	–	–	1 476.8	54.6	30.7	23.8	1 422.2	–	–	100.0
Square miles	570.2	–	–	–	–	–	570.2	21.1	11.9	9.2	549.1	–	–	100.0
Carroll County														
Square kilometers	1 474.6	13.6	–	13.6	–	13.6	1 461.0	29.1	12.1	17.0	1 432.0	.9	–	99.1
Square miles	569.3	5.2	–	5.2	–	5.2	564.1	11.2	4.7	6.6	552.9	.9	–	99.1
Cass County														
Square kilometers	1 461.7	21.1	–	21.1	–	21.1	1 440.6	12.7	5.7	7.0	1 427.8	1.4	–	98.6
Square miles	564.3	8.1	–	8.1	–	8.1	556.2	4.9	2.2	2.7	551.3	1.4	–	98.6
Cedar County														
Square kilometers	1 501.1	4.6	–	4.6	–	4.6	1 496.5	14.6	8.4	6.2	1 481.9	.3	–	99.7
Square miles	579.6	1.8	–	1.8	–	1.8	577.8	5.6	3.2	2.4	572.2	.3	–	99.7
Cerro Gordo County														
Square kilometers	1 472.2	79.4	–	79.4	66.3	13.1	1 392.8	23.1	7.7	15.4	1 369.7	5.4	–	94.6
Square miles	568.4	30.7	–	30.7	25.6	5.1	537.8	8.9	3.0	5.9	528.9	5.4	–	94.6
Cherokee County														
Square kilometers	1 495.0	15.9	–	15.9	–	15.9	1 479.0	12.1	7.1	5.0	1 466.9	1.1	–	98.9
Square miles	577.2	6.1	–	6.1	–	6.1	571.1	4.7	2.7	1.9	566.4	1.1	–	98.9
Chickasaw County														
Square kilometers	1 307.2	6.5	–	6.5	–	6.5	1 300.7	15.2	8.0	7.2	1 285.5	.5	–	99.5
Square miles	504.7	2.5	–	2.5	–	2.5	502.2	5.9	3.1	2.8	496.3	.5	–	99.5
Clarke County														
Square kilometers	1 116.7	12.9	–	12.9	–	12.9	1 103.8	3.7	–	3.7	1 100.1	1.2	–	98.8
Square miles	431.2	5.0	–	5.0	–	5.0	426.2	1.4	–	1.4	424.8	1.2	–	98.8
Clay County														
Square kilometers	1 473.5	25.9	–	25.9	25.9	–	1 447.6	10.1	–	10.1	1 437.5	1.8	–	98.2
Square miles	568.9	10.0	–	10.0	10.0	–	558.9	3.9	–	3.9	555.0	1.8	–	98.2

TIPSII [UPF] GPH21 CENSUS90 71583900 08/27/93 11:03 AM MACHINE: C DATA:CENSUS90*PH21TIPSDA00. 08/26/93 14:50:22 TAPE: NONE FRAME: 279
TSF:CENSUS90*92. 08/26/93 14:51:46 UTF:CENSUS90*93. 08/26/93 14:51:47 META:CENSUS90*PH21TABLES00. 08/26/93 15:23:55

Table 34. **Land Area by Urban and Rural Residence: 1990**—Con.

[Portions of certain cities may be classified as rural (see "Extended City" in Appendix A). For definitions of terms and meanings of symbols, see text]

State County	Total land area	Urban					Rural					Percent of total land area		
		Total urban land area	Inside urbanized area	Outside urbanized area			Total rural land area	In place			Other rural	Urban		Rural
				Total	Place of 10,000 or more	Place of 2,500 to 9,999		Total	Place of 1,000 to 2,499	Place of less than 1,000		Total	Inside urbanized area	
IOWA—Con.														
Clayton County														
Square kilometers	2 017.2	–	–	–	–	–	2 017.2	39.0	16.4	22.6	1 978.2	–	–	100.0
Square miles	778.8	–	–	–	–	–	778.8	15.1	6.3	8.7	763.8	–	–	100.0
Clinton County														
Square kilometers	1 800.2	94.7	–	94.7	60.1	34.6	1 705.5	15.5	–	15.5	1 689.9	5.3	–	94.7
Square miles	695.0	36.6	–	36.6	23.2	13.3	658.5	6.0	–	6.0	652.5	5.3	–	94.7
Crawford County														
Square kilometers	1 850.3	14.1	–	14.1	–	14.1	1 836.2	16.8	–	16.8	1 819.4	.8	–	99.2
Square miles	714.4	5.4	–	5.4	–	5.4	709.0	6.5	–	6.5	702.5	.8	–	99.2
Dallas County														
Square kilometers	1 519.0	28.4	2.4	26.0	–	26.0	1 490.7	28.6	16.4	12.2	1 462.1	1.9	.2	98.1
Square miles	586.5	10.9	.9	10.0	–	10.0	575.6	11.1	6.3	4.7	564.5	1.9	.2	98.1
Davis County														
Square kilometers	1 303.5	5.3	–	5.3	–	5.3	1 298.2	2.5	–	2.5	1 295.7	.4	–	99.6
Square miles	503.3	2.1	–	2.1	–	2.1	501.2	1.0	–	1.0	500.3	.4	–	99.6
Decatur County														
Square kilometers	1 378.5	–	–	–	–	–	1 378.5	24.1	16.3	7.9	1 354.4	–	–	100.0
Square miles	532.3	–	–	–	–	–	532.3	9.3	6.3	3.0	522.9	–	–	100.0
Delaware County														
Square kilometers	1 496.7	12.6	–	12.6	–	12.6	1 484.2	15.4	–	15.4	1 468.8	.8	–	99.2
Square miles	577.9	4.8	–	4.8	–	4.8	573.0	5.9	–	5.9	567.1	.8	–	99.2
Des Moines County														
Square kilometers	1 077.9	47.0	–	47.0	34.3	12.7	1 030.9	5.9	3.0	2.9	1 025.0	4.4	–	95.6
Square miles	416.2	18.1	–	18.1	13.2	4.9	398.0	2.3	1.1	1.1	395.8	4.4	–	95.6
Dickinson County														
Square kilometers	987.0	6.6	–	6.6	–	6.6	980.4	25.4	3.1	22.4	955.0	.7	–	99.3
Square miles	381.1	2.5	–	2.5	–	2.5	378.5	9.8	1.2	8.6	368.7	.7	–	99.3
Dubuque County														
Square kilometers	1 575.3	77.7	67.6	10.1	–	10.1	1 497.6	21.3	8.4	12.9	1 476.3	4.9	4.3	95.1
Square miles	608.2	30.0	26.1	3.9	–	3.9	578.2	8.2	3.2	5.0	570.0	4.9	4.3	95.1
Emmet County														
Square kilometers	1 025.0	13.4	–	13.4	–	13.4	1 011.6	8.4	1.8	6.6	1 003.2	1.3	–	98.7
Square miles	395.8	5.2	–	5.2	–	5.2	390.6	3.2	.7	2.5	387.3	1.3	–	98.7
Fayette County														
Square kilometers	1 893.2	9.4	–	9.4	–	9.4	1 883.8	30.4	10.8	19.6	1 853.4	.5	–	99.5
Square miles	731.0	3.6	–	3.6	–	3.6	727.3	11.7	4.2	7.6	715.6	.5	–	99.5
Floyd County														
Square kilometers	1 296.5	14.1	–	14.1	–	14.1	1 282.4	14.2	5.6	8.6	1 268.2	1.1	–	98.9
Square miles	500.6	5.5	–	5.5	–	5.5	495.1	5.5	2.2	3.3	489.7	1.1	–	98.9
Franklin County														
Square kilometers	1 508.6	9.9	–	9.9	–	9.9	1 498.8	44.1	16.5	27.6	1 454.7	.7	–	99.3
Square miles	582.5	3.8	–	3.8	–	3.8	578.7	17.0	6.4	10.6	561.7	.7	–	99.3
Fremont County														
Square kilometers	1 324.3	.1	–	.1	–	.1	1 324.2	15.1	6.6	8.5	1 309.1	–	–	100.0
Square miles	511.3	–	–	–	–	–	511.3	5.8	2.5	3.3	505.4	–	–	100.0
Greene County														
Square kilometers	1 472.3	13.3	–	13.3	–	13.3	1 459.0	19.1	–	19.1	1 439.9	.9	–	99.1
Square miles	568.4	5.1	–	5.1	–	5.1	563.3	7.4	–	7.4	556.0	.9	–	99.1
Grundy County														
Square kilometers	1 301.6	–	–	–	–	–	1 301.6	21.3	10.8	10.5	1 280.3	–	–	100.0
Square miles	502.6	–	–	–	–	–	502.6	8.2	4.2	4.1	494.3	–	–	100.0
Guthrie County														
Square kilometers	1 529.7	–	–	–	–	–	1 529.7	21.4	12.9	8.5	1 508.4	–	–	100.0
Square miles	590.6	–	–	–	–	–	590.6	8.3	5.0	3.3	582.4	–	–	100.0
Hamilton County														
Square kilometers	1 493.7	22.1	–	22.1	–	22.1	1 471.6	25.5	10.0	15.4	1 446.1	1.5	–	98.5
Square miles	576.7	8.5	–	8.5	–	8.5	568.2	9.8	3.9	6.0	558.4	1.5	–	98.5
Hancock County														
Square kilometers	1 479.3	9.2	–	9.2	–	9.2	1 470.1	16.6	3.2	13.4	1 453.5	.6	–	99.4
Square miles	571.1	3.5	–	3.5	–	3.5	567.6	6.4	1.2	5.2	561.2	.6	–	99.4
Hardin County														
Square kilometers	1 474.5	24.1	–	24.1	–	24.1	1 450.5	26.9	4.2	22.7	1 423.5	1.6	–	98.4
Square miles	569.3	9.3	–	9.3	–	9.3	560.0	10.4	1.6	8.8	549.6	1.6	–	98.4
Harrison County														
Square kilometers	1 804.9	5.9	–	5.9	–	5.9	1 799.0	18.3	8.2	10.1	1 780.6	.3	–	99.7
Square miles	696.9	2.3	–	2.3	–	2.3	694.6	7.1	3.2	3.9	687.5	.3	–	99.7
Henry County														
Square kilometers	1 125.3	18.6	–	18.6	–	18.6	1 106.7	11.3	5.3	6.0	1 095.4	1.7	–	98.3
Square miles	434.5	7.2	–	7.2	–	7.2	427.3	4.3	2.0	2.3	422.9	1.7	–	98.3

TIPSII [UPF] GPH21 CENSUS90 71583900 08/27/93 11:03 AM MACHINE: C DATA:CENSUS90*PH21TIPSDA00. 08/26/93 14:50:22 TAPE: NONE FRAME: 280
TSF:CENSUS90*92. 08/26/93 14:51:46 UTF:CENSUS90*93. 08/26/93 14:51:47 META:CENSUS90*PH21TABLES00. 08/26/93 15:23:55

Table 34. **Land Area by Urban and Rural Residence: 1990**—Con.

[Portions of certain cities may be classified as rural (see "Extended City" in Appendix A). For definitions of terms and meanings of symbols, see text]

State County	Total land area	Urban: Total urban land area	Urban: Inside urbanized area	Urban: Outside urbanized area: Total	Urban: Outside urbanized area: Place of 10,000 or more	Urban: Outside urbanized area: Place of 2,500 to 9,999	Rural: Total rural land area	Rural: In place: Total	Rural: In place: Place of 1,000 to 2,499	Rural: In place: Place of less than 1,000	Rural: Other rural	Percent of total land area: Urban: Total	Percent of total land area: Urban: Inside urbanized area	Percent of total land area: Rural
IOWA—Con.														
Howard County														
Square kilometers	1 226.2	8.2	–	8.2	–	8.2	1 218.0	11.3	–	11.3	1 206.7	.7	–	99.3
Square miles	473.4	3.2	–	3.2	–	3.2	470.3	4.4	–	4.4	465.9	.7	–	99.3
Humboldt County														
Square kilometers	1 125.2	11.7	–	11.7	–	11.7	1 113.5	21.5	2.0	19.6	1 091.9	1.0	–	99.0
Square miles	434.4	4.5	–	4.5	–	4.5	429.9	8.3	.8	7.6	421.6	1.0	–	99.0
Ida County														
Square kilometers	1 118.2	–	–	–	–	–	1 118.2	12.3	9.0	3.3	1 105.9	–	–	100.0
Square miles	431.7	–	–	–	–	–	431.7	4.8	3.5	1.3	427.0	–	–	100.0
Iowa County														
Square kilometers	1 519.0	–	–	–	–	–	1 519.0	13.3	9.2	4.0	1 505.8	–	–	100.0
Square miles	586.5	–	–	–	–	–	586.5	5.1	3.6	1.6	581.4	–	–	100.0
Jackson County														
Square kilometers	1 647.6	8.7	–	8.7	–	8.7	1 638.9	16.7	4.7	11.9	1 622.2	.5	–	99.5
Square miles	636.1	3.4	–	3.4	–	3.4	632.8	6.4	1.8	4.6	626.3	.5	–	99.5
Jasper County														
Square kilometers	1 890.8	23.2	–	23.2	23.2	–	1 867.6	17.4	9.1	8.3	1 850.2	1.2	–	98.8
Square miles	730.0	9.0	–	9.0	9.0	–	721.1	6.7	3.5	3.2	714.3	1.2	–	98.8
Jefferson County														
Square kilometers	1 127.6	13.4	–	13.4	–	13.4	1 114.3	8.9	–	8.9	1 105.3	1.2	–	98.8
Square miles	435.4	5.2	–	5.2	–	5.2	430.2	3.4	–	3.4	426.8	1.2	–	98.8
Johnson County														
Square kilometers	1 591.7	90.9	78.5	12.4	–	12.4	1 500.8	14.5	1.4	13.2	1 486.2	5.7	4.9	94.3
Square miles	614.5	35.1	30.3	4.8	–	4.8	579.4	5.6	.5	5.1	573.8	5.7	4.9	94.3
Jones County														
Square kilometers	1 490.2	13.8	–	13.8	–	13.8	1 476.4	8.8	.4	8.3	1 467.6	.9	–	99.1
Square miles	575.4	5.3	–	5.3	–	5.3	570.0	3.4	.2	3.2	566.6	.9	–	99.1
Keokuk County														
Square kilometers	1 500.2	–	–	–	–	–	1 500.2	26.9	6.9	20.1	1 473.3	–	–	100.0
Square miles	579.2	–	–	–	–	–	579.2	10.4	2.6	7.8	568.8	–	–	100.0
Kossuth County														
Square kilometers	2 520.3	11.1	–	11.1	–	11.1	2 509.2	13.0	–	13.0	2 496.2	.4	–	99.6
Square miles	973.1	4.3	–	4.3	–	4.3	968.8	5.0	–	5.0	963.8	.4	–	99.6
Lee County														
Square kilometers	1 340.1	47.9	–	47.9	47.9	–	1 292.2	8.6	1.5	7.1	1 283.6	3.6	–	96.4
Square miles	517.4	18.5	–	18.5	18.5	–	498.9	3.3	.6	2.8	495.6	3.6	–	96.4
Linn County														
Square kilometers	1 858.4	188.8	179.8	9.0	–	9.0	1 669.5	30.3	14.1	16.3	1 639.2	10.2	9.7	89.8
Square miles	717.5	72.9	69.4	3.5	–	3.5	644.6	11.7	5.4	6.3	632.9	10.2	9.7	89.8
Louisa County														
Square kilometers	1 041.0	–	–	–	–	–	1 041.0	14.8	8.1	6.7	1 026.3	–	–	100.0
Square miles	401.9	–	–	–	–	–	401.9	5.7	3.1	2.6	396.2	–	–	100.0
Lucas County														
Square kilometers	1 115.2	9.0	–	9.0	–	9.0	1 106.3	6.7	–	6.7	1 099.6	.8	–	99.2
Square miles	430.6	3.5	–	3.5	–	3.5	427.1	2.6	–	2.6	424.5	.8	–	99.2
Lyon County														
Square kilometers	1 521.8	10.2	–	10.2	–	10.2	1 511.5	28.4	6.2	22.2	1 483.1	.7	–	99.3
Square miles	587.6	4.0	–	4.0	–	4.0	583.6	11.0	2.4	8.6	572.6	.7	–	99.3
Madison County														
Square kilometers	1 453.4	8.0	–	8.0	–	8.0	1 445.4	13.7	1.8	11.9	1 431.7	.6	–	99.4
Square miles	561.2	3.1	–	3.1	–	3.1	558.1	5.3	.7	4.6	552.8	.6	–	99.4
Mahaska County														
Square kilometers	1 478.8	14.3	–	14.3	14.3	–	1 464.4	12.2	3.1	9.1	1 452.2	1.0	–	99.0
Square miles	570.9	5.5	–	5.5	5.5	–	565.4	4.7	1.2	3.5	560.7	1.0	–	99.0
Marion County														
Square kilometers	1 435.5	22.0	–	22.0	–	22.0	1 413.5	12.4	5.8	6.6	1 401.1	1.5	–	98.5
Square miles	554.3	8.5	–	8.5	–	8.5	545.8	4.8	2.2	2.6	541.0	1.5	–	98.5
Marshall County														
Square kilometers	1 482.4	39.1	–	39.1	39.1	–	1 443.3	18.5	2.5	15.9	1 424.8	2.6	–	97.4
Square miles	572.4	15.1	–	15.1	15.1	–	557.3	7.1	1.0	6.2	550.1	2.6	–	97.4
Mills County														
Square kilometers	1 130.7	5.1	–	5.1	–	5.1	1 125.6	8.1	3.1	5.0	1 117.6	.4	–	99.6
Square miles	436.6	2.0	–	2.0	–	2.0	434.6	3.1	1.2	1.9	431.5	.4	–	99.6
Mitchell County														
Square kilometers	1 214.6	5.4	–	5.4	–	5.4	1 209.2	8.8	1.6	7.2	1 200.4	.4	–	99.6
Square miles	469.0	2.1	–	2.1	–	2.1	466.9	3.4	.6	2.8	463.5	.4	–	99.6
Monona County														
Square kilometers	1 795.3	12.6	–	12.6	–	12.6	1 782.7	14.2	3.9	10.3	1 768.5	.7	–	99.3
Square miles	693.2	4.9	–	4.9	–	4.9	688.3	5.5	1.5	4.0	682.8	.7	–	99.3

TIPSII [UPF] GPH21 CENSUS90 71583900 08/27/93 11:03 AM MACHINE: C DATA:CENSUS90*PH21TIPSDA00. 08/26/93 14:50:22 TAPE: NONE FRAME: 281
TSF:CENSUS90*92. 08/26/93 14:51:46 UTF:CENSUS90*93. 08/26/93 14:51:47 META:CENSUS90*PH21TABLES00. 08/26/93 15:23:55

Table 34. **Land Area by Urban and Rural Residence: 1990**—Con.

[Portions of certain cities may be classified as rural (see "Extended City" in Appendix A). For definitions of terms and meanings of symbols, see text]

State County	Total land area	Urban					Rural					Percent of total land area		
		Total urban land area	Inside urbanized area	Outside urbanized area			Total rural land area	In place			Other rural	Urban		Rural
				Total	Place of 10,000 or more	Place of 2,500 to 9,999		Total	Place of 1,000 to 2,499	Place of less than 1,000		Total	Inside urbanized area	
IOWA—Con.														
Monroe County														
Square kilometers	1 122.6	8.0	–	8.0	–	8.0	1 114.6	4.2	.1	4.1	1 110.4	.7	–	99.3
Square miles	433.4	3.1	–	3.1	–	3.1	430.3	1.6	–	1.6	428.7	.7	–	99.3
Montgomery County														
Square kilometers	1 097.9	9.5	–	9.5	–	9.5	1 088.4	10.2	4.1	6.0	1 078.2	.9	–	99.1
Square miles	423.9	3.7	–	3.7	–	3.7	420.2	3.9	1.6	2.3	416.3	.9	–	99.1
Muscatine County														
Square kilometers	1 136.2	53.0	–	53.0	44.5	8.5	1 083.2	6.9	.1	6.7	1 076.4	4.7	–	95.3
Square miles	438.7	20.5	–	20.5	17.2	3.3	418.2	2.7	.1	2.6	415.6	4.7	–	95.3
O'Brien County														
Square kilometers	1 484.4	9.6	–	9.6	–	9.6	1 474.9	14.9	9.3	5.6	1 460.0	.6	–	99.4
Square miles	573.1	3.7	–	3.7	–	3.7	569.4	5.7	3.6	2.1	563.7	.6	–	99.4
Osceola County														
Square kilometers	1 032.9	3.6	–	3.6	–	3.6	1 029.2	6.4	–	6.4	1 022.8	.4	–	99.6
Square miles	398.8	1.4	–	1.4	–	1.4	397.4	2.5	–	2.5	394.9	.4	–	99.6
Page County														
Square kilometers	1 385.3	22.1	–	22.1	–	22.1	1 363.2	18.7	–	18.7	1 344.5	1.6	–	98.4
Square miles	534.9	8.5	–	8.5	–	8.5	526.3	7.2	–	7.2	519.1	1.6	–	98.4
Palo Alto County														
Square kilometers	1 460.4	9.2	–	9.2	–	9.2	1 451.2	8.6	–	8.6	1 442.6	.6	–	99.4
Square miles	563.9	3.6	–	3.6	–	3.6	560.3	3.3	–	3.3	557.0	.6	–	99.4
Plymouth County														
Square kilometers	2 236.8	13.6	–	13.6	–	13.6	2 223.2	14.2	10.0	4.2	2 208.9	.6	–	99.4
Square miles	863.6	5.3	–	5.3	–	5.3	858.4	5.5	3.9	1.6	852.9	.6	–	99.4
Pocahontas County														
Square kilometers	1 496.4	–	–	–	–	–	1 496.4	17.2	6.5	10.7	1 479.1	–	–	100.0
Square miles	577.7	–	–	–	–	–	577.7	6.6	2.5	4.1	571.1	–	–	100.0
Polk County														
Square kilometers	1 475.0	438.9	396.3	42.7	34.1	8.6	1 036.0	35.8	22.0	13.8	1 000.3	29.8	26.9	70.2
Square miles	569.5	169.5	153.0	16.5	13.2	3.3	400.0	13.8	8.5	5.3	386.2	29.8	26.9	70.2
Pottawattamie County														
Square kilometers	2 471.7	104.6	104.6	–	–	–	2 367.1	22.3	8.0	14.3	2 344.8	4.2	4.2	95.8
Square miles	954.3	40.4	40.4	–	–	–	913.9	8.6	3.1	5.5	905.3	4.2	4.2	95.8
Poweshiek County														
Square kilometers	1 515.4	9.8	–	9.8	–	9.8	1 505.5	14.2	9.4	4.8	1 491.3	.6	–	99.4
Square miles	585.1	3.8	–	3.8	–	3.8	581.3	5.5	3.6	1.9	575.8	.6	–	99.4
Ringgold County														
Square kilometers	1 392.7	–	–	–	–	–	1 392.7	21.1	6.2	14.9	1 371.6	–	–	100.0
Square miles	537.7	–	–	–	–	–	537.7	8.1	2.4	5.7	529.6	–	–	100.0
Sac County														
Square kilometers	1 491.4	–	–	–	–	–	1 491.4	29.1	19.9	9.2	1 462.3	–	–	100.0
Square miles	575.8	–	–	–	–	–	575.8	11.3	7.7	3.6	564.6	–	–	100.0
Scott County														
Square kilometers	1 186.0	212.8	203.1	9.7	–	9.7	973.2	27.2	14.9	12.3	946.0	17.9	17.1	82.1
Square miles	457.9	82.2	78.4	3.7	–	3.7	375.8	10.5	5.8	4.8	365.2	17.9	17.1	82.1
Shelby County														
Square kilometers	1 530.5	11.3	–	11.3	–	11.3	1 519.2	12.9	–	12.9	1 506.2	.7	–	99.3
Square miles	590.9	4.4	–	4.4	–	4.4	586.5	5.0	–	5.0	581.6	.7	–	99.3
Sioux County														
Square kilometers	1 989.0	25.2	–	25.2	–	25.2	1 963.8	23.2	14.1	9.0	1 940.7	1.3	–	98.7
Square miles	767.9	9.7	–	9.7	–	9.7	758.2	8.9	5.4	3.5	749.3	1.3	–	98.7
Story County														
Square kilometers	1 483.8	64.9	–	64.9	50.9	14.0	1 418.8	22.4	7.9	14.5	1 396.4	4.4	–	95.6
Square miles	572.9	25.1	–	25.1	19.7	5.4	547.8	8.7	3.0	5.6	539.2	4.4	–	95.6
Tama County														
Square kilometers	1 868.3	7.9	–	7.9	–	7.9	1 860.4	26.4	12.0	14.4	1 834.0	.4	–	99.6
Square miles	721.4	3.1	–	3.1	–	3.1	718.3	10.2	4.6	5.6	708.1	.4	–	99.6
Taylor County														
Square kilometers	1 383.0	–	–	–	–	–	1 383.0	16.3	9.0	7.3	1 366.7	–	–	100.0
Square miles	534.0	–	–	–	–	–	534.0	6.3	3.5	2.8	527.7	–	–	100.0
Union County														
Square kilometers	1 099.2	13.2	–	13.2	–	13.2	1 086.1	6.9	–	6.9	1 079.1	1.2	–	98.8
Square miles	424.4	5.1	–	5.1	–	5.1	419.3	2.7	–	2.7	416.7	1.2	–	98.8
Van Buren County														
Square kilometers	1 256.8	–	–	–	–	–	1 256.8	20.2	3.8	16.4	1 236.6	–	–	100.0
Square miles	485.3	–	–	–	–	–	485.3	7.8	1.5	6.3	477.5	–	–	100.0
Wapello County														
Square kilometers	1 118.5	40.6	–	40.6	40.6	–	1 077.9	9.4	5.1	4.2	1 068.5	3.6	–	96.4
Square miles	431.8	15.7	–	15.7	15.7	–	416.2	3.6	2.0	1.6	412.6	3.6	–	96.4

TIPSII [UPF] GPH21 CENSUS90 71583900 08/27/93 11:03 AM MACHINE: C DATA:CENSUS90*PH211PSDA00. 08/26/93 14:50:22 TAPE: NONE FRAME: 282
TSF:CENSUS90*92. 08/26/93 14:51:46 UTF:CENSUS90*93. 08/26/93 14:51:47 META:CENSUS90*PH211TABLES00. 08/26/93 15:23:55

Table 34. **Land Area by Urban and Rural Residence: 1990**—Con.

[Portions of certain cities may be classified as rural (see "Extended City" in Appendix A). For definitions of terms and meanings of symbols, see text]

State County	Total land area	Urban: Total urban land area	Urban: Inside urbanized area	Urban: Outside urbanized area: Total	Urban: Outside urbanized area: Place of 10,000 or more	Urban: Outside urbanized area: Place of 2,500 to 9,999	Rural: Total rural land area	Rural: In place: Total	Rural: In place: Place of 1,000 to 2,499	Rural: In place: Place of less than 1,000	Rural: Other rural	Percent of total land area: Urban: Total	Percent of total land area: Urban: Inside urbanized area	Percent of total land area: Rural
IOWA—Con.														
Warren County														
Square kilometers	1 480.7	40.1	14.9	25.2	21.7	3.5	1 440.6	11.5	–	11.5	1 429.1	2.7	1.0	97.3
Square miles	571.7	15.5	5.8	9.7	8.4	1.3	556.2	4.4	–	4.4	551.8	2.7	1.0	97.3
Washington County														
Square kilometers	1 473.3	12.0	–	12.0	–	12.0	1 461.3	14.5	7.0	7.5	1 446.8	.8	–	99.2
Square miles	568.8	4.6	–	4.6	–	4.6	564.2	5.6	2.7	2.9	558.6	.8	–	99.2
Wayne County														
Square kilometers	1 361.4	–	–	–	–	–	1 361.4	18.6	3.2	15.4	1 342.8	–	–	100.0
Square miles	525.6	–	–	–	–	–	525.6	7.2	1.2	5.9	518.5	–	–	100.0
Webster County														
Square kilometers	1 852.6	37.3	–	37.3	37.3	–	1 815.3	32.8	4.1	28.7	1 782.5	2.0	–	98.0
Square miles	715.3	14.4	–	14.4	14.4	–	700.9	12.7	1.6	11.1	688.2	2.0	–	98.0
Winnebago County														
Square kilometers	1 037.3	5.8	–	5.8	–	5.8	1 031.4	18.4	9.4	8.9	1 013.0	.6	–	99.4
Square miles	400.5	2.3	–	2.3	–	2.3	398.2	7.1	3.6	3.5	391.1	.6	–	99.4
Winneshiek County														
Square kilometers	1 786.2	15.3	–	15.3	–	15.3	1 770.9	27.4	2.7	24.7	1 743.5	.9	–	99.1
Square miles	689.7	5.9	–	5.9	–	5.9	683.7	10.6	1.0	9.5	673.2	.9	–	99.1
Woodbury County														
Square kilometers	2 260.2	146.4	146.4	–	–	–	2 113.8	15.7	2.1	13.6	2 098.0	6.5	6.5	93.5
Square miles	872.7	56.5	56.5	–	–	–	816.1	6.1	.8	5.3	810.0	6.5	6.5	93.5
Worth County														
Square kilometers	1 036.0	–	–	–	–	–	1 036.0	26.1	13.7	12.3	1 010.0	–	–	100.0
Square miles	400.0	–	–	–	–	–	400.0	10.1	5.3	4.8	389.9	–	–	100.0
Wright County														
Square kilometers	1 504.2	22.4	–	22.4	–	22.4	1 481.8	9.6	–	9.6	1 472.2	1.5	–	98.5
Square miles	580.8	8.6	–	8.6	–	8.6	572.1	3.7	–	3.7	568.4	1.5	–	98.5
KANSAS														
Square kilometers	211 921.6	2 416.0	1 424.1	991.9	551.4	440.5	209 505.6	746.9	320.7	426.2	208 758.7	1.1	.7	98.9
Square miles	81 823.0	932.8	549.9	383.0	212.9	170.1	80 890.2	288.4	123.8	164.6	80 601.8	1.1	.7	98.9
Allen County														
Square kilometers	1 302.9	9.2	–	9.2	–	9.2	1 293.8	10.6	3.7	6.9	1 283.2	.7	–	99.3
Square miles	503.1	3.5	–	3.5	–	3.5	499.5	4.1	1.4	2.7	495.4	.7	–	99.3
Anderson County														
Square kilometers	1 509.9	7.8	–	7.8	–	7.8	1 502.1	4.6	–	4.6	1 497.5	.5	–	99.5
Square miles	583.0	3.0	–	3.0	–	3.0	580.0	1.8	–	1.8	578.2	.5	–	99.5
Atchison County														
Square kilometers	1 119.8	16.8	–	16.8	16.8	–	1 103.1	5.0	–	5.0	1 098.1	1.5	–	98.5
Square miles	432.4	6.5	–	6.5	6.5	–	425.9	1.9	–	1.9	424.0	1.5	–	98.5
Barber County														
Square kilometers	2 937.5	–	–	–	–	–	2 937.5	10.1	6.1	4.0	2 927.4	–	–	100.0
Square miles	1 134.2	–	–	–	–	–	1 134.2	3.9	2.3	1.6	1 130.3	–	–	100.0
Barton County														
Square kilometers	2 315.6	28.0	–	28.0	25.1	2.9	2 287.6	6.7	2.9	3.8	2 280.9	1.2	–	98.8
Square miles	894.0	10.8	–	10.8	9.7	1.1	883.2	2.6	1.1	1.5	880.6	1.2	–	98.8
Bourbon County														
Square kilometers	1 650.2	13.0	–	13.0	–	13.0	1 637.2	3.8	–	3.8	1 633.4	.8	–	99.2
Square miles	637.1	5.0	–	5.0	–	5.0	632.1	1.5	–	1.5	630.7	.8	–	99.2
Brown County														
Square kilometers	1 478.1	5.1	–	5.1	–	5.1	1 473.0	9.2	5.4	3.9	1 463.7	.3	–	99.7
Square miles	570.7	2.0	–	2.0	–	2.0	568.7	3.6	2.1	1.5	565.1	.3	–	99.7
Butler County														
Square kilometers	3 698.9	32.3	–	32.3	15.6	16.7	3 666.6	12.3	6.4	5.8	3 654.3	.9	–	99.1
Square miles	1 428.2	12.5	–	12.5	6.0	6.5	1 415.7	4.7	2.5	2.2	1 410.9	.9	–	99.1
Chase County														
Square kilometers	2 009.7	–	–	–	–	–	2 009.7	3.9	–	3.9	2 005.7	–	–	100.0
Square miles	775.9	–	–	–	–	–	775.9	1.5	–	1.5	774.4	–	–	100.0
Chautauqua County														
Square kilometers	1 662.1	–	–	–	–	–	1 662.1	7.5	2.0	5.5	1 654.6	–	–	100.0
Square miles	641.7	–	–	–	–	–	641.7	2.9	.8	2.1	638.8	–	–	100.0
Cherokee County														
Square kilometers	1 520.8	23.9	–	23.9	–	23.9	1 496.9	6.3	–	6.3	1 490.6	1.6	–	98.4
Square miles	587.2	9.2	–	9.2	–	9.2	578.0	2.5	–	2.5	575.5	1.6	–	98.4
Cheyenne County														
Square kilometers	2 641.6	–	–	–	–	–	2 641.6	8.0	2.2	5.8	2 633.7	–	–	100.0
Square miles	1 019.9	–	–	–	–	–	1 019.9	3.1	.8	2.2	1 016.9	–	–	100.0
Clark County														
Square kilometers	2 524.6	–	–	–	–	–	2 524.6	8.1	4.4	3.8	2 516.5	–	–	100.0
Square miles	974.7	–	–	–	–	–	974.7	3.1	1.7	1.4	971.6	–	–	100.0

TIPSII [UPF] GPH21 CENSUS90 71583900 08/27/93 11:03 AM MACHINE: C DATA:CENSUS90*PH21TIPSDA00. 08/26/93 14:50:22 TAPE: NONE FRAME: 283
TSF:CENSUS90*92. 08/26/93 14:51:46 UTF:CENSUS90*93. 08/26/93 14:51:47 META:CENSUS90*PH21TABLES00. 08/26/93 15:23:55

Table 34. **Land Area by Urban and Rural Residence: 1990**—Con.

[Portions of certain cities may be classified as rural (see "Extended City" in Appendix A). For definitions of terms and meanings of symbols, see text]

State County	Total land area	Urban: Total urban land area	Urban: Inside urbanized area	Urban: Outside urbanized area: Total	Urban: Outside urbanized area: Place of 10,000 or more	Urban: Outside urbanized area: Place of 2,500 to 9,999	Rural: Total rural land area	Rural: In place: Total	Rural: In place: Place of 1,000 to 2,499	Rural: In place: Place of less than 1,000	Rural: Other rural	Percent of total land area: Urban: Total	Percent of total land area: Urban: Inside urbanized area	Percent of total land area: Rural
KANSAS—Con.														
Clay County														
Square kilometers	1 667.6	6.0	–	6.0	–	6.0	1 661.6	3.7	–	3.7	1 657.9	.4	–	99.6
Square miles	643.9	2.3	–	2.3	–	2.3	641.5	1.4	–	1.4	640.1	.4	–	99.6
Cloud County														
Square kilometers	1 853.6	8.0	–	8.0	–	8.0	1 845.6	5.5	–	5.5	1 840.1	.4	–	99.6
Square miles	715.7	3.1	–	3.1	–	3.1	712.6	2.1	–	2.1	710.5	.4	–	99.6
Coffey County														
Square kilometers	1 632.4	4.8	–	4.8	–	4.8	1 627.6	8.8	–	8.8	1 618.8	.3	–	99.7
Square miles	630.3	1.8	–	1.8	–	1.8	628.4	3.4	–	3.4	625.0	.3	–	99.7
Comanche County														
Square kilometers	2 041.9	–	–	–	–	–	2 041.9	9.9	–	9.9	2 032.0	–	–	100.0
Square miles	788.4	–	–	–	–	–	788.4	3.8	–	3.8	784.5	–	–	100.0
Cowley County														
Square kilometers	2 917.2	46.1	–	46.1	46.1	–	2 871.1	5.2	–	5.2	2 865.9	1.6	–	98.4
Square miles	1 126.3	17.8	–	17.8	17.8	–	1 108.5	2.0	–	2.0	1 106.5	1.6	–	98.4
Crawford County														
Square kilometers	1 535.8	39.6	–	39.6	25.9	13.6	1 496.3	12.3	2.7	9.6	1 484.0	2.6	–	97.4
Square miles	593.0	15.3	–	15.3	10.0	5.3	577.7	4.7	1.0	3.7	573.0	2.6	–	97.4
Decatur County														
Square kilometers	2 314.4	–	–	–	–	–	2 314.4	10.9	5.0	5.9	2 303.5	–	–	100.0
Square miles	893.6	–	–	–	–	–	893.6	4.2	1.9	2.3	889.4	–	–	100.0
Dickinson County														
Square kilometers	2 197.5	14.6	–	14.6	–	14.6	2 182.9	7.3	1.3	6.0	2 175.5	.7	–	99.3
Square miles	848.4	5.6	–	5.6	–	5.6	842.8	2.8	.5	2.3	840.0	.7	–	99.3
Doniphan County														
Square kilometers	1 015.8	5.3	5.3	–	–	–	1 010.5	9.5	5.3	4.1	1 001.1	.5	.5	99.5
Square miles	392.2	2.0	2.0	–	–	–	390.2	3.7	2.1	1.6	386.5	.5	.5	99.5
Douglas County														
Square kilometers	1 183.5	67.3	59.7	7.7	–	7.7	1 116.2	2.3	–	2.3	1 113.9	5.7	5.0	94.3
Square miles	457.0	26.0	23.0	3.0	–	3.0	431.0	.9	–	.9	430.1	5.7	5.0	94.3
Edwards County														
Square kilometers	1 611.1	–	–	–	–	–	1 611.1	6.0	3.4	2.6	1 605.2	–	–	100.0
Square miles	622.1	–	–	–	–	–	622.1	2.3	1.3	1.0	619.7	–	–	100.0
Elk County														
Square kilometers	1 677.9	–	–	–	–	–	1 677.9	9.3	–	9.3	1 668.7	–	–	100.0
Square miles	647.9	–	–	–	–	–	647.9	3.6	–	3.6	644.3	–	–	100.0
Ellis County														
Square kilometers	2 331.0	15.6	–	15.6	15.6	–	2 315.4	4.7	4.5	.3	2 310.7	.7	–	99.3
Square miles	900.0	6.0	–	6.0	6.0	–	894.0	1.8	1.7	.1	892.2	.7	–	99.3
Ellsworth County														
Square kilometers	1 854.3	–	–	–	–	–	1 854.3	11.0	4.9	6.1	1 843.3	–	–	100.0
Square miles	715.9	–	–	–	–	–	715.9	4.2	1.9	2.3	711.7	–	–	100.0
Finney County														
Square kilometers	3 367.4	19.1	–	19.1	19.1	–	3 348.3	2.5	2.5	–	3 345.9	.6	–	99.4
Square miles	1 300.2	7.4	–	7.4	7.4	–	1 292.8	.9	.9	–	1 291.8	.6	–	99.4
Ford County														
Square kilometers	2 845.3	31.3	–	31.3	31.3	–	2 814.0	4.2	–	4.2	2 809.9	1.1	–	98.9
Square miles	1 098.6	12.1	–	12.1	12.1	–	1 086.5	1.6	–	1.6	1 084.9	1.1	–	98.9
Franklin County														
Square kilometers	1 486.4	16.8	–	16.8	16.8	–	1 469.6	7.1	1.9	5.2	1 462.4	1.1	–	98.9
Square miles	573.9	6.5	–	6.5	6.5	–	567.4	2.7	.7	2.0	564.7	1.1	–	98.9
Geary County														
Square kilometers	995.3	17.8	–	17.8	17.8	–	977.4	10.4	8.1	2.2	967.1	1.8	–	98.2
Square miles	384.3	6.9	–	6.9	6.9	–	377.4	4.0	3.1	.9	373.4	1.8	–	98.2
Gove County														
Square kilometers	2 775.1	–	–	–	–	–	2 775.1	6.8	–	6.8	2 768.3	–	–	100.0
Square miles	1 071.5	–	–	–	–	–	1 071.5	2.6	–	2.6	1 068.8	–	–	100.0
Graham County														
Square kilometers	2 326.7	–	–	–	–	–	2 326.7	4.3	2.4	1.9	2 322.4	–	–	100.0
Square miles	898.3	–	–	–	–	–	898.3	1.6	.9	.7	896.7	–	–	100.0
Grant County														
Square kilometers	1 489.0	6.7	–	6.7	–	6.7	1 482.3	–	–	–	1 482.3	.4	–	99.6
Square miles	574.9	2.6	–	2.6	–	2.6	572.3	–	–	–	572.3	.4	–	99.6
Gray County														
Square kilometers	2 250.6	–	–	–	–	–	2 250.6	5.9	2.2	3.8	2 244.7	–	–	100.0
Square miles	868.9	–	–	–	–	–	868.9	2.3	.8	1.4	866.7	–	–	100.0
Greeley County														
Square kilometers	2 015.2	–	–	–	–	–	2 015.2	2.1	–	2.1	2 013.1	–	–	100.0
Square miles	778.1	–	–	–	–	–	778.1	.8	–	.8	777.2	–	–	100.0

TIPSII [UPF] GPH21 CENSUS90 71583900 08/27/93 11:03 AM MACHINE: C DATA:CENSUS90*PH211PSDA00. 08/26/93 14:50:22 TAPE: NONE FRAME: 284
TSF:CENSUS90*92. 08/26/93 14:51:46 UTF:CENSUS90*93. 08/26/93 14:51:47 META:CENSUS90*PH211TABLES00. 08/26/93 15:23:55

Table 34. Land Area by Urban and Rural Residence: 1990—Con.

[Portions of certain cities may be classified as rural (see "Extended City" in Appendix A). For definitions of terms and meanings of symbols, see text]

State County	Total land area	Urban					Rural					Percent of total land area		
		Total urban land area	Inside urbanized area	Outside urbanized area			Total rural land area	In place			Other rural	Urban		Rural
				Total	Place of 10,000 or more	Place of 2,500 to 9,999		Total	Place of 1,000 to 2,499	Place of less than 1,000		Total	Inside urbanized area	
KANSAS—Con.														
Greenwood County														
Square kilometers	2 952.1	5.0	–	5.0	–	5.0	2 947.1	6.0	–	6.0	2 941.1	.2	–	99.8
Square miles	1 139.8	1.9	–	1.9	–	1.9	1 137.9	2.3	–	2.3	1 135.6	.2	–	99.8
Hamilton County														
Square kilometers	2 581.0	–	–	–	–	–	2 581.0	4.4	3.2	1.2	2 576.7	–	–	100.0
Square miles	996.5	–	–	–	–	–	996.5	1.7	1.2	.5	994.9	–	–	100.0
Harper County														
Square kilometers	2 075.8	3.9	–	3.9	–	3.9	2 071.9	7.7	3.3	4.4	2 064.2	.2	–	99.8
Square miles	801.5	1.5	–	1.5	–	1.5	800.0	3.0	1.3	1.7	797.0	.2	–	99.8
Harvey County														
Square kilometers	1 397.1	26.6	–	26.6	20.5	6.1	1 370.5	8.5	6.3	2.2	1 362.0	1.9	–	98.1
Square miles	539.4	10.3	–	10.3	7.9	2.4	529.1	3.3	2.4	.9	525.9	1.9	–	98.1
Haskell County														
Square kilometers	1 495.4	–	–	–	–	–	1 495.4	3.3	3.3	–	1 492.1	–	–	100.0
Square miles	577.4	–	–	–	–	–	577.4	1.3	1.3	–	576.1	–	–	100.0
Hodgeman County														
Square kilometers	2 227.3	–	–	–	–	–	2 227.3	3.3	–	3.3	2 224.1	–	–	100.0
Square miles	860.0	–	–	–	–	–	860.0	1.3	–	1.3	858.7	–	–	100.0
Jackson County														
Square kilometers	1 701.2	6.0	–	6.0	–	6.0	1 695.3	8.0	–	8.0	1 687.2	.4	–	99.6
Square miles	656.9	2.3	–	2.3	–	2.3	654.5	3.1	–	3.1	651.4	.4	–	99.6
Jefferson County														
Square kilometers	1 388.6	–	–	–	–	–	1 388.6	10.8	4.3	6.6	1 377.8	–	–	100.0
Square miles	536.2	–	–	–	–	–	536.2	4.2	1.6	2.5	532.0	–	–	100.0
Jewell County														
Square kilometers	2 354.9	–	–	–	–	–	2 354.9	8.1	2.6	5.5	2 346.7	–	–	100.0
Square miles	909.2	–	–	–	–	–	909.2	3.1	1.0	2.1	906.1	–	–	100.0
Johnson County														
Square kilometers	1 234.9	535.2	526.5	8.7	–	8.7	699.6	23.5	23.5	–	676.2	43.3	42.6	56.7
Square miles	476.8	206.7	203.3	3.4	–	3.4	270.1	9.1	9.1	–	261.1	43.3	42.6	56.7
Kearny County														
Square kilometers	2 253.4	–	–	–	–	–	2 253.4	3.5	2.3	1.2	2 249.9	–	–	100.0
Square miles	870.0	–	–	–	–	–	870.0	1.4	.9	.4	868.7	–	–	100.0
Kingman County														
Square kilometers	2 237.0	8.0	–	8.0	–	8.0	2 229.1	4.8	–	4.8	2 224.3	.4	–	99.6
Square miles	863.7	3.1	–	3.1	–	3.1	860.6	1.8	–	1.8	858.8	.4	–	99.6
Kiowa County														
Square kilometers	1 871.1	–	–	–	–	–	1 871.1	6.8	4.0	2.8	1 864.3	–	–	100.0
Square miles	722.4	–	–	–	–	–	722.4	2.6	1.5	1.1	719.8	–	–	100.0
Labette County														
Square kilometers	1 680.7	16.6	–	16.6	16.6	–	1 664.0	14.7	11.3	3.4	1 649.3	1.0	–	99.0
Square miles	648.9	6.4	–	6.4	6.4	–	642.5	5.7	4.4	1.3	636.8	1.0	–	99.0
Lane County														
Square kilometers	1 857.7	–	–	–	–	–	1 857.7	2.3	2.3	–	1 855.4	–	–	100.0
Square miles	717.3	–	–	–	–	–	717.3	.9	.9	–	716.4	–	–	100.0
Leavenworth County														
Square kilometers	1 200.0	80.9	–	80.9	58.8	22.1	1 119.1	14.6	13.1	1.4	1 104.5	6.7	–	93.3
Square miles	463.3	31.2	–	31.2	22.7	8.5	432.1	5.6	5.1	.6	426.5	6.7	–	93.3
Lincoln County														
Square kilometers	1 862.0	–	–	–	–	–	1 862.0	4.7	2.7	2.0	1 857.2	–	–	100.0
Square miles	718.9	–	–	–	–	–	718.9	1.8	1.0	.8	717.1	–	–	100.0
Linn County														
Square kilometers	1 550.8	–	–	–	–	–	1 550.8	11.5	5.6	5.9	1 539.3	–	–	100.0
Square miles	598.8	–	–	–	–	–	598.8	4.5	2.2	2.3	594.3	–	–	100.0
Logan County														
Square kilometers	2 779.2	–	–	–	–	–	2 779.2	5.9	3.3	2.6	2 773.3	–	–	100.0
Square miles	1 073.1	–	–	–	–	–	1 073.1	2.3	1.3	1.0	1 070.8	–	–	100.0
Lyon County														
Square kilometers	2 204.1	23.8	–	23.8	23.8	–	2 180.3	8.3	–	8.3	2 172.0	1.1	–	98.9
Square miles	851.0	9.2	–	9.2	9.2	–	841.8	3.2	–	3.2	838.6	1.1	–	98.9
McPherson County														
Square kilometers	2 330.5	16.9	–	16.9	13.3	3.6	2 313.6	7.0	3.2	3.8	2 306.6	.7	–	99.3
Square miles	899.8	6.5	–	6.5	5.1	1.4	893.3	2.7	1.2	1.5	890.6	.7	–	99.3
Marion County														
Square kilometers	2 442.8	4.4	–	4.4	–	4.4	2 438.4	14.9	7.5	7.3	2 423.5	.2	–	99.8
Square miles	943.2	1.7	–	1.7	–	1.7	941.5	5.7	2.9	2.8	935.7	.2	–	99.8
Marshall County														
Square kilometers	2 337.8	4.9	–	4.9	–	4.9	2 332.9	12.8	5.3	7.5	2 320.1	.2	–	99.8
Square miles	902.6	1.9	–	1.9	–	1.9	900.7	4.9	2.1	2.9	895.8	.2	–	99.8

TIPSII [UPF] GPH21 CENSUS90 71583900 08/27/93 11:03 AM MACHINE: C DATA:CENSUS90*PH21TIPSDA00. 08/26/93 14:50:22 TAPE: NONE FRAME: 285
TSF:CENSUS90*92. 08/26/93 14:51:46 UTF:CENSUS90*93. 08/26/93 14:51:47 META:CENSUS90*PH21TABLES00. 08/26/93 15:23:55

Table 34. Land Area by Urban and Rural Residence: 1990—Con.

[Portions of certain cities may be classified as rural (see "Extended City" in Appendix A). For definitions of terms and meanings of symbols, see text]

State County	Total land area	Urban					Rural					Percent of total land area		
		Total urban land area	Inside urbanized area	Outside urbanized area			Total rural land area	In place			Other rural	Urban		Rural
				Total	Place of 10,000 or more	Place of 2,500 to 9,999		Total	Place of 1,000 to 2,499	Place of less than 1,000		Total	Inside urbanized area	
KANSAS—Con.														
Meade County														
Square kilometers	2 534.3	–	–	–	–	–	2 534.3	6.2	2.4	3.8	2 528.0	–	–	100.0
Square miles	978.5	–	–	–	–	–	978.5	2.4	.9	1.5	976.1	–	–	100.0
Miami County														
Square kilometers	1 493.8	16.0	–	16.0	–	16.0	1 477.8	6.7	6.2	.5	1 471.1	1.1	–	98.9
Square miles	576.8	6.2	–	6.2	–	6.2	570.6	2.6	2.4	.2	568.0	1.1	–	98.9
Mitchell County														
Square kilometers	1 812.8	9.0	–	9.0	–	9.0	1 803.8	6.0	–	6.0	1 797.8	.5	–	99.5
Square miles	699.9	3.5	–	3.5	–	3.5	696.4	2.3	–	2.3	694.1	.5	–	99.5
Montgomery County														
Square kilometers	1 671.2	29.9	–	29.9	18.2	11.7	1 641.3	11.0	6.9	4.1	1 630.4	1.8	–	98.2
Square miles	645.3	11.5	–	11.5	7.0	4.5	633.7	4.2	2.7	1.6	629.5	1.8	–	98.2
Morris County														
Square kilometers	1 806.4	.2	–	.2	–	.2	1 806.2	10.3	4.4	5.9	1 795.9	–	–	100.0
Square miles	697.4	.1	–	.1	–	.1	697.4	4.0	1.7	2.3	693.4	–	–	100.0
Morton County														
Square kilometers	1 890.6	–	–	–	–	–	1 890.6	8.0	4.8	3.2	1 882.6	–	–	100.0
Square miles	730.0	–	–	–	–	–	730.0	3.1	1.9	1.3	726.9	–	–	100.0
Nemaha County														
Square kilometers	1 862.4	–	–	–	–	–	1 862.4	11.6	7.1	4.5	1 850.8	–	–	100.0
Square miles	719.1	–	–	–	–	–	719.1	4.5	2.7	1.7	714.6	–	–	100.0
Neosho County														
Square kilometers	1 481.3	15.2	–	15.2	–	15.2	1 466.0	7.3	2.2	5.1	1 458.7	1.0	–	99.0
Square miles	571.9	5.9	–	5.9	–	5.9	566.0	2.8	.8	2.0	563.2	1.0	–	99.0
Ness County														
Square kilometers	2 783.8	–	–	–	–	–	2 783.8	5.8	2.6	3.2	2 777.9	–	–	100.0
Square miles	1 074.8	–	–	–	–	–	1 074.8	2.3	1.0	1.2	1 072.6	–	–	100.0
Norton County														
Square kilometers	2 273.7	4.9	–	4.9	–	4.9	2 268.8	4.2	–	4.2	2 264.6	.2	–	99.8
Square miles	877.9	1.9	–	1.9	–	1.9	876.0	1.6	–	1.6	874.4	.2	–	99.8
Osage County														
Square kilometers	1 822.3	7.9	–	7.9	–	7.9	1 814.4	12.4	3.9	8.5	1 802.0	.4	–	99.6
Square miles	703.6	3.0	–	3.0	–	3.0	700.6	4.8	1.5	3.3	695.8	.4	–	99.6
Osborne County														
Square kilometers	2 311.9	–	–	–	–	–	2 311.9	8.6	6.0	2.6	2 303.3	–	–	100.0
Square miles	892.6	–	–	–	–	–	892.6	3.3	2.3	1.0	889.3	–	–	100.0
Ottawa County														
Square kilometers	1 867.8	–	–	–	–	–	1 867.8	7.5	3.7	3.8	1 860.3	–	–	100.0
Square miles	721.2	–	–	–	–	–	721.2	2.9	1.4	1.5	718.3	–	–	100.0
Pawnee County														
Square kilometers	1 953.4	6.0	–	6.0	–	6.0	1 947.4	2.6	–	2.6	1 944.8	.3	–	99.7
Square miles	754.2	2.3	–	2.3	–	2.3	751.9	1.0	–	1.0	750.9	.3	–	99.7
Phillips County														
Square kilometers	2 295.4	3.9	–	3.9	–	3.9	2 291.5	9.6	–	9.6	2 281.9	.2	–	99.8
Square miles	886.3	1.5	–	1.5	–	1.5	884.8	3.7	–	3.7	881.0	.2	–	99.8
Pottawatomie County														
Square kilometers	2 186.7	5.5	–	5.5	2.2	3.3	2 181.2	9.1	2.0	7.1	2 172.1	.3	–	99.7
Square miles	844.3	2.1	–	2.1	.9	1.3	842.2	3.5	.8	2.8	838.6	.3	–	99.7
Pratt County														
Square kilometers	1 903.7	8.2	–	8.2	–	8.2	1 895.5	4.6	–	4.6	1 890.9	.4	–	99.6
Square miles	735.0	3.2	–	3.2	–	3.2	731.8	1.8	–	1.8	730.1	.4	–	99.6
Rawlins County														
Square kilometers	2 770.5	–	–	–	–	–	2 770.5	3.9	2.7	1.2	2 766.6	–	–	100.0
Square miles	1 069.7	–	–	–	–	–	1 069.7	1.5	1.0	.5	1 068.2	–	–	100.0
Reno County														
Square kilometers	3 249.2	53.6	–	53.6	53.6	–	3 195.6	22.7	13.3	9.4	3 172.9	1.6	–	98.4
Square miles	1 254.5	20.7	–	20.7	20.7	–	1 233.8	8.8	5.1	3.6	1 225.1	1.6	–	98.4
Republic County														
Square kilometers	1 855.9	4.9	–	4.9	–	4.9	1 850.9	4.7	–	4.7	1 846.2	.3	–	99.7
Square miles	716.5	1.9	–	1.9	–	1.9	714.6	1.8	–	1.8	712.8	.3	–	99.7
Rice County														
Square kilometers	1 881.9	5.3	–	5.3	–	5.3	1 876.6	8.6	3.2	5.4	1 867.9	.3	–	99.7
Square miles	726.6	2.1	–	2.1	–	2.1	724.6	3.3	1.2	2.1	721.2	.3	–	99.7
Riley County														
Square kilometers	1 579.0	39.3	–	39.3	39.3	–	1 539.7	3.7	1.3	2.3	1 536.0	2.5	–	97.5
Square miles	609.6	15.2	–	15.2	15.2	–	594.5	1.4	.5	.9	593.1	2.5	–	97.5
Rooks County														
Square kilometers	2 300.9	–	–	–	–	–	2 300.9	8.4	6.1	2.3	2 292.6	–	–	100.0
Square miles	888.4	–	–	–	–	–	888.4	3.2	2.4	.9	885.2	–	–	100.0

TIPSII [UPF] GPH21 CENSUS90 71583900 08/27/93 11:03 AM MACHINE: C DATA:CENSUS90*PH21TIPSDA00. 08/26/93 14:50:22 TAPE: NONE FRAME: 286
TSF:CENSUS90*92. 08/26/93 14:51:46 UTF:CENSUS90*93. 08/26/93 14:51:47 META:CENSUS90*PH21TABLES00. 08/26/93 15:23:55

Table 34. **Land Area by Urban and Rural Residence: 1990**—Con.

[Portions of certain cities may be classified as rural (see "Extended City" in Appendix A). For definitions of terms and meanings of symbols, see text]

State County	Total land area	Urban					Rural					Percent of total land area		
		Total urban land area	Inside urbanized area	Outside urbanized area			Total rural land area	In place			Other rural	Urban		Rural
				Total	Place of 10,000 or more	Place of 2,500 to 9,999		Total	Place of 1,000 to 2,499	Place of less than 1,000		Total	Inside urbanized area	
KANSAS—Con.														
Rush County														
Square kilometers	1 860.3	–	–	–	–	–	1 860.3	8.9	2.6	6.3	1 851.4	–	–	100.0
Square miles	718.2	–	–	–	–	–	718.2	3.4	1.0	2.4	714.8	–	–	100.0
Russell County														
Square kilometers	2 291.5	11.1	–	11.1	–	11.1	2 280.4	8.5	–	8.5	2 271.9	.5	–	99.5
Square miles	884.7	4.3	–	4.3	–	4.3	880.5	3.3	–	3.3	877.2	.5	–	99.5
Saline County														
Square kilometers	1 863.9	38.3	–	38.3	38.3	–	1 825.6	3.6	–	3.6	1 822.0	2.1	–	97.9
Square miles	719.6	14.8	–	14.8	14.8	–	704.8	1.4	–	1.4	703.5	2.1	–	97.9
Scott County														
Square kilometers	1 858.5	4.1	–	4.1	–	4.1	1 854.4	–	–	–	1 854.4	.2	–	99.8
Square miles	717.6	1.6	–	1.6	–	1.6	716.0	–	–	–	716.0	.2	–	99.8
Sedgwick County														
Square kilometers	2 590.6	393.7	374.3	19.4	12.0	7.4	2 197.0	16.9	13.0	3.9	2 180.1	15.2	14.4	84.8
Square miles	1 000.2	152.0	144.5	7.5	4.6	2.9	848.3	6.5	5.0	1.5	841.7	15.2	14.4	84.8
Seward County														
Square kilometers	1 656.5	24.6	–	24.6	24.6	–	1 631.8	.5	–	.5	1 631.3	1.5	–	98.5
Square miles	639.6	9.5	–	9.5	9.5	–	630.1	.2	–	.2	629.9	1.5	–	98.5
Shawnee County														
Square kilometers	1 424.1	178.4	178.4	–	–	–	1 245.7	4.2	2.6	1.6	1 241.6	12.5	12.5	87.5
Square miles	549.9	68.9	68.9	–	–	–	481.0	1.6	1.0	.6	479.4	12.5	12.5	87.5
Sheridan County														
Square kilometers	2 321.7	–	–	–	–	–	2 321.7	2.9	2.1	.8	2 318.8	–	–	100.0
Square miles	896.4	–	–	–	–	–	896.4	1.1	.8	.3	895.3	–	–	100.0
Sherman County														
Square kilometers	2 734.7	11.2	–	11.2	–	11.2	2 723.5	.7	–	.7	2 722.8	.4	–	99.6
Square miles	1 055.9	4.3	–	4.3	–	4.3	1 051.5	.3	–	.3	1 051.3	.4	–	99.6
Smith County														
Square kilometers	2 319.2	–	–	–	–	–	2 319.2	6.2	3.0	3.2	2 313.0	–	–	100.0
Square miles	895.5	–	–	–	–	–	895.5	2.4	1.1	1.2	893.1	–	–	100.0
Stafford County														
Square kilometers	2 051.5	–	–	–	–	–	2 051.5	10.8	7.1	3.7	2 040.8	–	–	100.0
Square miles	792.1	–	–	–	–	–	792.1	4.2	2.7	1.4	787.9	–	–	100.0
Stanton County														
Square kilometers	1 761.4	–	–	–	–	–	1 761.4	3.5	2.9	.6	1 757.9	–	–	100.0
Square miles	680.1	–	–	–	–	–	680.1	1.3	1.1	.2	678.7	–	–	100.0
Stevens County														
Square kilometers	1 884.5	3.6	–	3.6	–	3.6	1 880.9	.5	–	.5	1 880.4	.2	–	99.8
Square miles	727.6	1.4	–	1.4	–	1.4	726.2	.2	–	.2	726.0	.2	–	99.8
Sumner County														
Square kilometers	3 061.1	14.1	–	14.1	–	14.1	3 047.0	14.3	8.6	5.7	3 032.7	.5	–	99.5
Square miles	1 181.9	5.4	–	5.4	–	5.4	1 176.4	5.5	3.3	2.2	1 170.9	.5	–	99.5
Thomas County														
Square kilometers	2 783.9	8.0	–	8.0	–	8.0	2 775.9	2.6	.1	2.5	2 773.3	.3	–	99.7
Square miles	1 074.9	3.1	–	3.1	–	3.1	1 071.8	1.0	–	1.0	1 070.8	.3	–	99.7
Trego County														
Square kilometers	2 300.9	–	–	–	–	–	2 300.9	5.1	4.4	.6	2 295.8	–	–	100.0
Square miles	888.4	–	–	–	–	–	888.4	2.0	1.7	.3	886.4	–	–	100.0
Wabaunsee County														
Square kilometers	2 065.4	–	–	–	–	–	2 065.4	5.1	–	5.1	2 060.3	–	–	100.0
Square miles	797.5	–	–	–	–	–	797.5	2.0	–	2.0	795.5	–	–	100.0
Wallace County														
Square kilometers	2 367.4	–	–	–	–	–	2 367.4	3.3	–	3.3	2 364.1	–	–	100.0
Square miles	914.1	–	–	–	–	–	914.1	1.3	–	1.3	912.8	–	–	100.0
Washington County														
Square kilometers	2 327.1	–	–	–	–	–	2 327.1	9.6	1.9	7.7	2 317.5	–	–	100.0
Square miles	898.5	–	–	–	–	–	898.5	3.7	.7	3.0	894.8	–	–	100.0
Wichita County														
Square kilometers	1 861.1	–	–	–	–	–	1 861.1	3.4	3.4	–	1 857.7	–	–	100.0
Square miles	718.6	–	–	–	–	–	718.6	1.3	1.3	–	717.3	–	–	100.0
Wilson County														
Square kilometers	1 486.4	8.8	–	8.8	–	8.8	1 477.6	3.7	–	3.7	1 473.9	.6	–	99.4
Square miles	573.9	3.4	–	3.4	–	3.4	570.5	1.4	–	1.4	569.1	.6	–	99.4
Woodson County														
Square kilometers	1 296.7	–	–	–	–	–	1 296.7	8.3	5.9	2.4	1 288.4	–	–	100.0
Square miles	500.7	–	–	–	–	–	500.7	3.2	2.3	.9	497.5	–	–	100.0
Wyandotte County														
Square kilometers	392.1	342.8	280.0	62.8	–	62.8	49.3	–	–	–	49.3	87.4	71.4	12.6
Square miles	151.4	132.4	108.1	24.3	–	24.3	19.0	–	–	–	19.0	87.4	71.4	12.6

TIPSII [UPF] GPH21 CENSUS90 71583900 08/27/93 11:03 AM MACHINE: C DATA:CENSUS90*PH21TIPSDA00, 08/26/93 14:50:22 TAPE: NONE FRAME: 287
TSF:CENSUS90*92, 08/26/93 14:51:46 UTF:CENSUS90*93, 08/26/93 14:51:47 META:CENSUS90*PH21TABLES00, 08/26/93 15:23:55

Table 34. **Land Area by Urban and Rural Residence: 1990**—Con.

[Portions of certain cities may be classified as rural (see "Extended City" in Appendix A). For definitions of terms and meanings of symbols, see text]

State County	Total land area	Urban					Rural					Percent of total land area		
		Total urban land area	Inside urbanized area	Outside urbanized area			Total rural land area	In place			Other rural	Urban		Rural
				Total	Place of 10,000 or more	Place of 2,500 to 9,999		Total	Place of 1,000 to 2,499	Place of less than 1,000		Total	Inside urbanized area	
KENTUCKY														
Square kilometers	102 906.7	2 733.1	1 426.3	1 306.8	549.0	757.8	100 173.6	815.3	535.7	279.5	99 358.4	2.7	1.4	97.3
Square miles	39 732.3	1 055.3	550.7	504.6	212.0	292.6	38 677.1	314.8	206.8	107.9	38 362.3	2.7	1.4	97.3
Adair County														
Square kilometers	1 053.8	8.7	–	8.7	–	8.7	1 045.0	–	–	–	1 045.0	.8	–	99.2
Square miles	406.9	3.4	–	3.4	–	3.4	403.5	–	–	–	403.5	.8	–	99.2
Allen County														
Square kilometers	896.5	14.9	–	14.9	–	14.9	881.6	–	–	–	881.6	1.7	–	98.3
Square miles	346.1	5.7	–	5.7	–	5.7	340.4	–	–	–	340.4	1.7	–	98.3
Anderson County														
Square kilometers	525.0	7.9	–	7.9	–	7.9	517.0	–	–	–	517.0	1.5	–	98.5
Square miles	202.7	3.1	–	3.1	–	3.1	199.6	–	–	–	199.6	1.5	–	98.5
Ballard County														
Square kilometers	650.5	–	–	–	–	–	650.5	7.1	1.4	5.7	643.4	–	–	100.0
Square miles	251.2	–	–	–	–	–	251.2	2.7	.5	2.2	248.4	–	–	100.0
Barren County														
Square kilometers	1 271.6	27.3	–	27.3	27.3	–	1 244.3	17.7	11.1	6.6	1 226.6	2.1	–	97.9
Square miles	491.0	10.5	–	10.5	10.5	–	480.4	6.8	4.3	2.5	473.6	2.1	–	97.9
Bath County														
Square kilometers	723.8	–	–	–	–	–	723.8	8.2	5.6	2.5	715.6	–	–	100.0
Square miles	279.4	–	–	–	–	–	279.4	3.1	2.2	1.0	276.3	–	–	100.0
Bell County														
Square kilometers	934.4	19.8	–	19.8	19.8	–	914.6	3.7	3.7	–	910.9	2.1	–	97.9
Square miles	360.8	7.6	–	7.6	7.6	–	353.1	1.4	1.4	–	351.7	2.1	–	97.9
Boone County														
Square kilometers	637.8	67.7	67.7	–	–	–	570.2	12.7	12.7	–	557.4	10.6	10.6	89.4
Square miles	246.3	26.1	26.1	–	–	–	220.1	4.9	4.9	–	215.2	10.6	10.6	89.4
Bourbon County														
Square kilometers	754.8	13.3	–	13.3	–	13.3	741.6	1.7	–	1.7	739.9	1.8	–	98.2
Square miles	291.4	5.1	–	5.1	–	5.1	286.3	.6	–	.6	285.7	1.8	–	98.2
Boyd County														
Square kilometers	414.9	54.9	54.9	–	–	–	360.0	–	–	–	360.0	13.2	13.2	86.8
Square miles	160.2	21.2	21.2	–	–	–	139.0	–	–	–	139.0	13.2	13.2	86.8
Boyle County														
Square kilometers	470.4	14.4	–	14.4	14.4	–	456.0	6.9	4.8	2.1	449.1	3.1	–	96.9
Square miles	181.6	5.6	–	5.6	5.6	–	176.1	2.7	1.9	.8	173.4	3.1	–	96.9
Bracken County														
Square kilometers	526.4	–	–	–	–	–	526.4	5.2	3.2	2.0	521.2	–	–	100.0
Square miles	203.2	–	–	–	–	–	203.2	2.0	1.2	.8	201.2	–	–	100.0
Breathitt County														
Square kilometers	1 282.6	–	–	–	–	–	1 282.6	6.7	6.7	–	1 275.9	–	–	100.0
Square miles	495.2	–	–	–	–	–	495.2	2.6	2.6	–	492.6	–	–	100.0
Breckinridge County														
Square kilometers	1 482.6	–	–	–	–	–	1 482.6	16.0	16.0	–	1 466.6	–	–	100.0
Square miles	572.4	–	–	–	–	–	572.4	6.2	6.2	–	566.3	–	–	100.0
Bullitt County														
Square kilometers	774.7	46.7	16.7	30.0	–	30.0	728.1	27.1	27.1	–	700.9	6.0	2.2	94.0
Square miles	299.1	18.0	6.4	11.6	–	11.6	281.1	10.5	10.5	–	270.6	6.0	2.2	94.0
Butler County														
Square kilometers	1 108.8	–	–	–	–	–	1 108.8	10.2	8.7	1.4	1 098.6	–	–	100.0
Square miles	428.1	–	–	–	–	–	428.1	3.9	3.4	.6	424.2	–	–	100.0
Caldwell County														
Square kilometers	898.7	22.5	–	22.5	–	22.5	876.3	1.7	–	1.7	874.6	2.5	–	97.5
Square miles	347.0	8.7	–	8.7	–	8.7	338.3	.6	–	.6	337.7	2.5	–	97.5
Calloway County														
Square kilometers	1 000.5	19.1	–	19.1	19.1	–	981.3	1.0	–	1.0	980.3	1.9	–	98.1
Square miles	386.3	7.4	–	7.4	7.4	–	378.9	.4	–	.4	378.5	1.9	–	98.1
Campbell County														
Square kilometers	392.6	79.5	79.5	–	–	–	313.0	19.9	17.8	2.0	293.2	20.3	20.3	79.7
Square miles	151.6	30.7	30.7	–	–	–	120.9	7.7	6.9	.8	113.2	20.3	20.3	79.7
Carlisle County														
Square kilometers	498.6	–	–	–	–	–	498.6	2.8	–	2.8	495.7	–	–	100.0
Square miles	192.5	–	–	–	–	–	192.5	1.1	–	1.1	191.4	–	–	100.0
Carroll County														
Square kilometers	337.0	5.8	–	5.8	–	5.8	331.1	4.2	–	4.2	327.0	1.7	–	98.3
Square miles	130.1	2.3	–	2.3	–	2.3	127.9	1.6	–	1.6	126.2	1.7	–	98.3
Carter County														
Square kilometers	1 063.5	5.5	–	5.5	–	5.5	1 058.0	4.7	4.7	–	1 053.3	.5	–	99.5
Square miles	410.6	2.1	–	2.1	–	2.1	408.5	1.8	1.8	–	406.7	.5	–	99.5

TIPSII [UPF] GPH21 CENSUS90 71583900 08/27/93 11:03 AM MACHINE: C DATA:CENSUS90*PH21TIPSDA00. 08/26/93 14:50:22 TAPE: NONE FRAME: 288
TSF:CENSUS90*92. 08/26/93 14:51:46 UTF:CENSUS90*93. 08/26/93 14:51:47 META:CENSUS90*PH21TABLES00. 08/26/93 15:23:55

Table 34. Land Area by Urban and Rural Residence: 1990—Con.

[Portions of certain cities may be classified as rural (see "Extended City" in Appendix A). For definitions of terms and meanings of symbols, see text]

State County	Total land area	Urban					Rural					Percent of total land area		
		Total urban land area	Inside urbanized area	Outside urbanized area			Total rural land area	In place			Other rural	Urban		Rural
				Total	Place of 10,000 or more	Place of 2,500 to 9,999		Total	Place of 1,000 to 2,499	Place of less than 1,000		Total	Inside urbanized area	
KENTUCKY—Con.														
Casey County														
Square kilometers	1 154.2	–	–	–	–	–	1 154.2	4.4	4.4	–	1 149.8	–	–	100.0
Square miles	445.6	–	–	–	–	–	445.6	1.7	1.7	–	443.9	–	–	100.0
Christian County														
Square kilometers	1 868.3	87.5	34.8	52.7	52.7	–	1 780.9	4.7	–	4.7	1 776.2	4.7	1.9	95.3
Square miles	721.4	33.8	13.4	20.3	20.3	–	687.6	1.8	–	1.8	685.8	4.7	1.9	95.3
Clark County														
Square kilometers	658.7	14.6	–	14.6	14.6	–	644.1	–	–	–	644.1	2.2	–	97.8
Square miles	254.3	5.7	–	5.7	5.7	–	248.7	–	–	–	248.7	2.2	–	97.8
Clay County														
Square kilometers	1 219.9	–	–	–	–	–	1 219.9	3.9	3.9	–	1 216.0	–	–	100.0
Square miles	471.0	–	–	–	–	–	471.0	1.5	1.5	–	469.5	–	–	100.0
Clinton County														
Square kilometers	511.4	–	–	–	–	–	511.4	5.9	5.9	–	505.5	–	–	100.0
Square miles	197.5	–	–	–	–	–	197.5	2.3	2.3	–	195.2	–	–	100.0
Crittenden County														
Square kilometers	938.0	8.3	–	8.3	–	8.3	929.7	.1	–	.1	929.6	.9	–	99.1
Square miles	362.2	3.2	–	3.2	–	3.2	358.9	–	–	–	358.9	.9	–	99.1
Cumberland County														
Square kilometers	792.1	–	–	–	–	–	792.1	7.2	7.2	–	784.9	–	–	100.0
Square miles	305.8	–	–	–	–	–	305.8	2.8	2.8	–	303.0	–	–	100.0
Daviess County														
Square kilometers	1 197.7	58.1	58.1	–	–	–	1 139.6	24.3	23.2	1.2	1 115.3	4.9	4.9	95.1
Square miles	462.4	22.4	22.4	–	–	–	440.0	9.4	8.9	.4	430.6	4.9	4.9	95.1
Edmonson County														
Square kilometers	783.8	–	–	–	–	–	783.8	4.1	–	4.1	779.7	–	–	100.0
Square miles	302.6	–	–	–	–	–	302.6	1.6	–	1.6	301.0	–	–	100.0
Elliott County														
Square kilometers	606.0	–	–	–	–	–	606.0	2.4	–	2.4	603.7	–	–	100.0
Square miles	234.0	–	–	–	–	–	234.0	.9	–	.9	233.1	–	–	100.0
Estill County														
Square kilometers	657.9	3.7	–	3.7	–	3.7	654.2	1.0	–	1.0	653.3	.6	–	99.4
Square miles	254.0	1.4	–	1.4	–	1.4	252.6	.4	–	.4	252.2	.6	–	99.4
Fayette County														
Square kilometers	736.9	246.5	246.5	–	–	–	490.5	–	–	–	490.5	33.4	33.4	66.6
Square miles	284.5	95.2	95.2	–	–	–	189.4	–	–	–	189.4	33.4	33.4	66.6
Fleming County														
Square kilometers	909.3	5.8	–	5.8	–	5.8	903.5	.6	–	.6	902.9	.6	–	99.4
Square miles	351.1	2.2	–	2.2	–	2.2	348.9	.2	–	.2	348.6	.6	–	99.4
Floyd County														
Square kilometers	1 021.3	8.2	–	8.2	–	8.2	1 013.1	7.8	–	7.8	1 005.3	.8	–	99.2
Square miles	394.3	3.2	–	3.2	–	3.2	391.2	3.0	–	3.0	388.2	.8	–	99.2
Franklin County														
Square kilometers	545.2	37.7	–	37.7	37.7	–	507.4	–	–	–	507.4	6.9	–	93.1
Square miles	210.5	14.6	–	14.6	14.6	–	195.9	–	–	–	195.9	6.9	–	93.1
Fulton County														
Square kilometers	541.2	14.5	–	14.5	–	14.5	526.7	–	–	–	526.7	2.7	–	97.3
Square miles	209.0	5.6	–	5.6	–	5.6	203.4	–	–	–	203.4	2.7	–	97.3
Gallatin County														
Square kilometers	256.0	–	–	–	–	–	256.0	4.5	2.5	2.0	251.5	–	–	100.0
Square miles	98.8	–	–	–	–	–	98.8	1.7	1.0	.8	97.1	–	–	100.0
Garrard County														
Square kilometers	598.9	3.7	–	3.7	–	3.7	595.2	–	–	–	595.2	.6	–	99.4
Square miles	231.2	1.4	–	1.4	–	1.4	229.8	–	–	–	229.8	.6	–	99.4
Grant County														
Square kilometers	673.1	29.0	–	29.0	–	29.0	644.1	17.8	11.3	6.5	626.3	4.3	–	95.7
Square miles	259.9	11.2	–	11.2	–	11.2	248.7	6.9	4.4	2.5	241.8	4.3	–	95.7
Graves County														
Square kilometers	1 439.1	16.8	–	16.8	–	16.8	1 422.3	4.0	–	4.0	1 418.4	1.2	–	98.8
Square miles	555.7	6.5	–	6.5	–	6.5	549.2	1.5	–	1.5	547.6	1.2	–	98.8
Grayson County														
Square kilometers	1 304.6	11.7	–	11.7	–	11.7	1 292.8	5.7	–	5.7	1 287.1	.9	–	99.1
Square miles	503.7	4.5	–	4.5	–	4.5	499.2	2.2	–	2.2	497.0	.9	–	99.1
Green County														
Square kilometers	747.9	–	–	–	–	–	747.9	3.7	3.7	–	744.1	–	–	100.0
Square miles	288.7	–	–	–	–	–	288.7	1.4	1.4	–	287.3	–	–	100.0
Greenup County														
Square kilometers	896.7	36.0	36.0	–	–	–	860.7	3.7	3.7	–	857.0	4.0	4.0	96.0
Square miles	346.2	13.9	13.9	–	–	–	332.3	1.4	1.4	–	330.9	4.0	4.0	96.0

TIPSII [UPF] GPH21 CENSUS90 71583900 08/27/93 11:03 AM MACHINE: C DATA:CENSUS90*PH21TIPSDA00. 08/26/93 14:50:22 TAPE: NONE FRAME: 289
TSF:CENSUS90*92. 08/26/93 14:51:46 UTF:CENSUS90*93. 08/26/93 14:51:47 META:CENSUS90*PH21TABLES00. 08/26/93 15:23:55

Table 34. Land Area by Urban and Rural Residence: 1990—Con.

[Portions of certain cities may be classified as rural (see "Extended City" in Appendix A). For definitions of terms and meanings of symbols, see text]

State County	Total land area	Urban					Rural					Percent of total land area		
		Total urban land area	Inside urbanized area	Outside urbanized area			Total rural land area	In place			Other rural	Urban		Rural
				Total	Place of 10,000 or more	Place of 2,500 to 9,999		Total	Place of 1,000 to 2,499	Place of less than 1,000		Total	Inside urbanized area	
KENTUCKY—Con.														
Hancock County														
Square kilometers	489.0	–	–	–	–	–	489.0	5.7	2.4	3.2	483.3	–	–	100.0
Square miles	188.8	–	–	–	–	–	188.8	2.2	.9	1.2	186.6	–	–	100.0
Hardin County														
Square kilometers	1 626.6	129.2	–	129.2	117.4	11.8	1 497.3	11.9	7.0	4.8	1 485.5	7.9	–	92.1
Square miles	628.0	49.9	–	49.9	45.3	4.6	578.1	4.6	2.7	1.9	573.5	7.9	–	92.1
Harlan County														
Square kilometers	1 210.0	16.2	–	16.2	–	16.2	1 193.8	21.5	19.5	2.0	1 172.3	1.3	–	98.7
Square miles	467.2	6.3	–	6.3	–	6.3	460.9	8.3	7.5	.8	452.6	1.3	–	98.7
Harrison County														
Square kilometers	802.2	7.0	–	7.0	–	7.0	795.2	.7	–	.7	794.5	.9	–	99.1
Square miles	309.7	2.7	–	2.7	–	2.7	307.0	.3	–	.3	306.8	.9	–	99.1
Hart County														
Square kilometers	1 077.3	–	–	–	–	–	1 077.3	14.4	13.0	1.4	1 062.9	–	–	100.0
Square miles	416.0	–	–	–	–	–	416.0	5.6	5.0	.5	410.4	–	–	100.0
Henderson County														
Square kilometers	1 140.0	39.8	39.8	–	–	–	1 100.1	1.4	–	1.4	1 098.8	3.5	3.5	96.5
Square miles	440.2	15.4	15.4	–	–	–	424.8	.5	–	.5	424.2	3.5	3.5	96.5
Henry County														
Square kilometers	749.4	–	–	–	–	–	749.4	8.0	4.2	3.8	741.4	–	–	100.0
Square miles	289.3	–	–	–	–	–	289.3	3.1	1.6	1.5	286.3	–	–	100.0
Hickman County														
Square kilometers	633.2	–	–	–	–	–	633.2	5.2	4.3	1.0	627.9	–	–	100.0
Square miles	244.5	–	–	–	–	–	244.5	2.0	1.6	.4	242.4	–	–	100.0
Hopkins County														
Square kilometers	1 426.0	42.9	–	42.9	33.3	9.6	1 383.1	22.0	10.9	11.1	1 361.1	3.0	–	97.0
Square miles	550.6	16.6	–	16.6	12.9	3.7	534.0	8.5	4.2	4.3	525.5	3.0	–	97.0
Jackson County														
Square kilometers	897.0	–	–	–	–	–	897.0	12.7	–	12.7	884.3	–	–	100.0
Square miles	346.3	–	–	–	–	–	346.3	4.9	–	4.9	341.4	–	–	100.0
Jefferson County														
Square kilometers	997.4	603.0	603.0	–	–	–	394.4	1.9	–	1.9	392.5	60.5	60.5	39.5
Square miles	385.1	232.8	232.8	–	–	–	152.3	.7	–	.7	151.6	60.5	60.5	39.5
Jessamine County														
Square kilometers	448.5	28.5	7.7	20.8	16.0	4.8	420.0	–	–	–	420.0	6.3	1.7	93.7
Square miles	173.2	11.0	3.0	8.0	6.2	1.9	162.2	–	–	–	162.2	6.3	1.7	93.7
Johnson County														
Square kilometers	677.4	11.1	–	11.1	–	11.1	666.3	14.0	14.0	–	652.4	1.6	–	98.4
Square miles	261.6	4.3	–	4.3	–	4.3	257.3	5.4	5.4	–	251.9	1.6	–	98.4
Kenton County														
Square kilometers	421.1	181.6	181.6	–	–	–	239.5	2.7	–	2.7	236.8	43.1	43.1	56.9
Square miles	162.6	70.1	70.1	–	–	–	92.5	1.0	–	1.0	91.4	43.1	43.1	56.9
Knott County														
Square kilometers	912.2	–	–	–	–	–	912.2	10.1	–	10.1	902.1	–	–	100.0
Square miles	352.2	–	–	–	–	–	352.2	3.9	–	3.9	348.3	–	–	100.0
Knox County														
Square kilometers	1 004.1	9.8	–	9.8	–	9.8	994.2	.7	.7	–	993.6	1.0	–	99.0
Square miles	387.7	3.8	–	3.8	–	3.8	383.9	.3	.3	–	383.6	1.0	–	99.0
Larue County														
Square kilometers	682.3	3.6	–	3.6	–	3.6	678.7	1.0	–	1.0	677.7	.5	–	99.5
Square miles	263.4	1.4	–	1.4	–	1.4	262.0	.4	–	.4	261.7	.5	–	99.5
Laurel County														
Square kilometers	1 128.4	19.9	–	19.9	–	19.9	1 108.6	4.1	4.1	–	1 104.5	1.8	–	98.2
Square miles	435.7	7.7	–	7.7	–	7.7	428.0	1.6	1.6	–	426.4	1.8	–	98.2
Lawrence County														
Square kilometers	1 084.8	–	–	–	–	–	1 084.8	11.5	3.2	8.3	1 073.4	–	–	100.0
Square miles	418.9	–	–	–	–	–	418.9	4.4	1.2	3.2	414.4	–	–	100.0
Lee County														
Square kilometers	543.6	–	–	–	–	–	543.6	3.9	3.9	–	539.7	–	–	100.0
Square miles	209.9	–	–	–	–	–	209.9	1.5	1.5	–	208.4	–	–	100.0
Leslie County														
Square kilometers	1 046.5	–	–	–	–	–	1 046.5	2.1	–	2.1	1 044.4	–	–	100.0
Square miles	404.0	–	–	–	–	–	404.0	.8	–	.8	403.2	–	–	100.0
Letcher County														
Square kilometers	878.1	22.1	–	22.1	–	22.1	856.0	25.9	22.1	3.8	830.1	2.5	–	97.5
Square miles	339.1	8.5	–	8.5	–	8.5	330.5	10.0	8.5	1.5	320.5	2.5	–	97.5
Lewis County														
Square kilometers	1 254.9	–	–	–	–	–	1 254.9	2.9	2.7	.2	1 252.0	–	–	100.0
Square miles	484.5	–	–	–	–	–	484.5	1.1	1.1	.1	483.4	–	–	100.0

TIPSII [UPF] GPH21 CENSUS90 71583900 08/27/93 11:03 AM MACHINE: C DATA:CENSUS90*PH21TIPSDA00. 08/26/93 14:50:22 TAPE: NONE FRAME: 290
TSF:CENSUS90*92. 08/26/93 14:51:46 UTF:CENSUS90*93. 08/26/93 14:51:47 META:CENSUS90*PH21TABLES00. 08/26/93 15:23:55

Table 34. Land Area by Urban and Rural Residence: 1990—Con.

[Portions of certain cities may be classified as rural (see "Extended City" in Appendix A). For definitions of terms and meanings of symbols, see text]

State County	Total land area	Urban					Rural					Percent of total land area		
		Total urban land area	Inside urbanized area	Outside urbanized area			Total rural land area	In place			Other rural	Urban		Rural
				Total	Place of 10,000 or more	Place of 2,500 to 9,999		Total	Place of 1,000 to 2,499	Place of less than 1,000		Total	Inside urbanized area	
KENTUCKY—Con.														
Lincoln County														
Square kilometers	871.7	7.1	–	7.1	–	7.1	864.6	4.8	–	4.8	859.8	.8	–	99.2
Square miles	336.6	2.7	–	2.7	–	2.7	333.8	1.9	–	1.9	332.0	.8	–	99.2
Livingston County														
Square kilometers	818.7	–	–	–	–	–	818.7	20.9	13.7	7.2	797.8	–	–	100.0
Square miles	316.1	–	–	–	–	–	316.1	8.1	5.3	2.8	308.0	–	–	100.0
Logan County														
Square kilometers	1 439.3	23.7	–	23.7	–	23.7	1 415.6	7.7	3.1	4.6	1 407.9	1.6	–	98.4
Square miles	555.7	9.1	–	9.1	–	9.1	546.6	3.0	1.2	1.8	543.6	1.6	–	98.4
Lyon County														
Square kilometers	558.8	–	–	–	–	–	558.8	19.1	14.7	4.4	539.7	–	–	100.0
Square miles	215.8	–	–	–	–	–	215.8	7.4	5.7	1.7	208.4	–	–	100.0
McCracken County														
Square kilometers	650.5	96.9	–	96.9	45.5	51.4	553.6	7.5	6.9	.7	546.0	14.9	–	85.1
Square miles	251.1	37.4	–	37.4	17.6	19.8	213.7	2.9	2.7	.3	210.8	14.9	–	85.1
McCreary County														
Square kilometers	1 107.8	–	–	–	–	–	1 107.8	32.9	32.9	–	1 075.0	–	–	100.0
Square miles	427.7	–	–	–	–	–	427.7	12.7	12.7	–	415.0	–	–	100.0
McLean County														
Square kilometers	658.7	–	–	–	–	–	658.7	6.4	2.7	3.8	652.2	–	–	100.0
Square miles	254.3	–	–	–	–	–	254.3	2.5	1.0	1.4	251.8	–	–	100.0
Madison County														
Square kilometers	1 141.5	42.1	–	42.1	22.0	20.1	1 099.3	–	–	–	1 099.3	3.7	–	96.3
Square miles	440.7	16.3	–	16.3	8.5	7.8	424.5	–	–	–	424.5	3.7	–	96.3
Magoffin County														
Square kilometers	801.5	–	–	–	–	–	801.5	5.5	5.5	–	796.0	–	–	100.0
Square miles	309.5	–	–	–	–	–	309.5	2.1	2.1	–	307.3	–	–	100.0
Marion County														
Square kilometers	897.9	10.7	–	10.7	–	10.7	887.2	11.8	–	11.8	875.5	1.2	–	98.8
Square miles	346.7	4.1	–	4.1	–	4.1	342.6	4.5	–	4.5	338.0	1.2	–	98.8
Marshall County														
Square kilometers	789.7	20.1	–	20.1	–	20.1	769.6	1.5	–	1.5	768.1	2.5	–	97.5
Square miles	304.9	7.8	–	7.8	–	7.8	297.2	.6	–	.6	296.6	2.5	–	97.5
Martin County														
Square kilometers	597.6	–	–	–	–	–	597.6	4.2	–	4.2	593.4	–	–	100.0
Square miles	230.7	–	–	–	–	–	230.7	1.6	–	1.6	229.1	–	–	100.0
Mason County														
Square kilometers	624.5	24.9	–	24.9	–	24.9	599.6	7.3	–	7.3	592.3	4.0	–	96.0
Square miles	241.1	9.6	–	9.6	–	9.6	231.5	2.8	–	2.8	228.7	4.0	–	96.0
Meade County														
Square kilometers	799.1	17.4	–	17.4	17.4	–	781.6	12.0	11.7	.3	769.7	2.2	–	97.8
Square miles	308.5	6.7	–	6.7	6.7	–	301.8	4.6	4.5	.1	297.2	2.2	–	97.8
Menifee County														
Square kilometers	528.1	–	–	–	–	–	528.1	2.1	–	2.1	526.0	–	–	100.0
Square miles	203.9	–	–	–	–	–	203.9	.8	–	.8	203.1	–	–	100.0
Mercer County														
Square kilometers	649.9	12.0	–	12.0	–	12.0	638.0	2.9	2.9	–	635.1	1.8	–	98.2
Square miles	250.9	4.6	–	4.6	–	4.6	246.3	1.1	1.1	–	245.2	1.8	–	98.2
Metcalfe County														
Square kilometers	753.5	–	–	–	–	–	753.5	7.5	7.5	–	745.9	–	–	100.0
Square miles	290.9	–	–	–	–	–	290.9	2.9	2.9	–	288.0	–	–	100.0
Monroe County														
Square kilometers	856.8	9.1	–	9.1	–	9.1	847.8	4.9	–	4.9	842.9	1.1	–	98.9
Square miles	330.8	3.5	–	3.5	–	3.5	327.3	1.9	–	1.9	325.4	1.1	–	98.9
Montgomery County														
Square kilometers	514.4	5.8	–	5.8	–	5.8	508.6	12.4	12.4	–	496.2	1.1	–	98.9
Square miles	198.6	2.2	–	2.2	–	2.2	196.4	4.8	4.8	–	191.6	1.1	–	98.9
Morgan County														
Square kilometers	987.6	–	–	–	–	–	987.6	10.9	10.9	–	976.7	–	–	100.0
Square miles	381.3	–	–	–	–	–	381.3	4.2	4.2	–	377.1	–	–	100.0
Muhlenberg County														
Square kilometers	1 229.6	18.6	–	18.6	–	18.6	1 210.9	5.3	–	5.3	1 205.7	1.5	–	98.5
Square miles	474.7	7.2	–	7.2	–	7.2	467.5	2.0	–	2.0	465.5	1.5	–	98.5
Nelson County														
Square kilometers	1 094.8	11.7	–	11.7	–	11.7	1 083.1	5.5	–	5.5	1 077.6	1.1	–	98.9
Square miles	422.7	4.5	–	4.5	–	4.5	418.2	2.1	–	2.1	416.1	1.1	–	98.9
Nicholas County														
Square kilometers	509.2	–	–	–	–	–	509.2	2.5	2.5	–	506.7	–	–	100.0
Square miles	196.6	–	–	–	–	–	196.6	1.0	1.0	–	195.7	–	–	100.0

TIPSII [UPF] GPH21 CENSUS90 71583900 08/27/93 11:03 AM MACHINE: C DATA:CENSUS90*PH21TIPSDA00. 08/26/93 14:50:22 TAPE: NONE FRAME: 291
TSF:CENSUS90*92. 08/26/93 14:51:46 UTF:CENSUS90*93. 08/26/93 14:51:47 META:CENSUS90*PH21TABLES00. 08/26/93 15:23:55

Table 34. **Land Area by Urban and Rural Residence: 1990**—Con.

[Portions of certain cities may be classified as rural (see "Extended City" in Appendix A). For definitions of terms and meanings of symbols, see text]

State County	Total land area	Urban					Rural					Percent of total land area		
		Total urban land area	Inside urbanized area	Outside urbanized area			Total rural land area	In place			Other rural	Urban		Rural
				Total	Place of 10,000 or more	Place of 2,500 to 9,999		Total	Place of 1,000 to 2,499	Place of less than 1,000		Total	Inside urbanized area	
KENTUCKY—Con.														
Ohio County														
Square kilometers	1 538.0	12.1	–	12.1	–	12.1	1 525.8	5.8	–	5.8	1 520.1	.8	–	99.2
Square miles	593.8	4.7	–	4.7	–	4.7	589.1	2.2	–	2.2	586.9	.8	–	99.2
Oldham County														
Square kilometers	490.0	6.7	–	6.7	–	6.7	483.3	16.9	16.1	.8	466.4	1.4	–	98.6
Square miles	189.2	2.6	–	2.6	–	2.6	186.6	6.5	6.2	.3	180.1	1.4	–	98.6
Owen County														
Square kilometers	912.1	–	–	–	–	–	912.1	5.5	3.0	2.6	906.6	–	–	100.0
Square miles	352.2	–	–	–	–	–	352.2	2.1	1.2	1.0	350.0	–	–	100.0
Owsley County														
Square kilometers	513.1	–	–	–	–	–	513.1	1.5	–	1.5	511.6	–	–	100.0
Square miles	198.1	–	–	–	–	–	198.1	.6	–	.6	197.5	–	–	100.0
Pendleton County														
Square kilometers	725.3	–	–	–	–	–	725.3	3.1	2.5	.5	722.3	–	–	100.0
Square miles	280.0	–	–	–	–	–	280.0	1.2	1.0	.2	278.9	–	–	100.0
Perry County														
Square kilometers	886.2	16.8	–	16.8	–	16.8	869.4	2.0	–	2.0	867.4	1.9	–	98.1
Square miles	342.2	6.5	–	6.5	–	6.5	335.7	.8	–	.8	334.9	1.9	–	98.1
Pike County														
Square kilometers	2 040.2	33.7	–	33.7	–	33.7	2 006.5	29.0	23.0	6.0	1 977.5	1.7	–	98.3
Square miles	787.7	13.0	–	13.0	–	13.0	774.7	11.2	8.9	2.3	763.5	1.7	–	98.3
Powell County														
Square kilometers	466.6	5.1	–	5.1	–	5.1	461.5	2.8	2.8	–	458.7	1.1	–	98.9
Square miles	180.1	2.0	–	2.0	–	2.0	178.2	1.1	1.1	–	177.1	1.1	–	98.9
Pulaski County														
Square kilometers	1 713.6	25.0	–	25.0	25.0	–	1 688.7	12.3	–	12.3	1 676.3	1.5	–	98.5
Square miles	661.6	9.6	–	9.6	9.6	–	652.0	4.8	–	4.8	647.2	1.5	–	98.5
Robertson County														
Square kilometers	259.2	–	–	–	–	–	259.2	1.0	–	1.0	258.2	–	–	100.0
Square miles	100.1	–	–	–	–	–	100.1	.4	–	.4	99.7	–	–	100.0
Rockcastle County														
Square kilometers	822.4	5.3	–	5.3	–	5.3	817.2	6.5	5.7	.8	810.6	.6	–	99.4
Square miles	317.5	2.0	–	2.0	–	2.0	315.5	2.5	2.2	.3	313.0	.6	–	99.4
Rowan County														
Square kilometers	727.4	23.6	–	23.6	–	23.6	703.8	.4	–	.4	703.4	3.2	–	96.8
Square miles	280.8	9.1	–	9.1	–	9.1	271.7	.1	–	.1	271.6	3.2	–	96.8
Russell County														
Square kilometers	656.7	–	–	–	–	–	656.7	17.8	17.8	–	638.9	–	–	100.0
Square miles	253.5	–	–	–	–	–	253.5	6.9	6.9	–	246.7	–	–	100.0
Scott County														
Square kilometers	738.6	11.7	–	11.7	11.7	–	726.9	2.7	–	2.7	724.2	1.6	–	98.4
Square miles	285.2	4.5	–	4.5	4.5	–	280.7	1.0	–	1.0	279.6	1.6	–	98.4
Shelby County														
Square kilometers	995.0	11.6	–	11.6	–	11.6	983.5	2.2	–	2.2	981.3	1.2	–	98.8
Square miles	384.2	4.5	–	4.5	–	4.5	379.7	.9	–	.9	378.9	1.2	–	98.8
Simpson County														
Square kilometers	611.8	18.2	–	18.2	–	18.2	593.6	–	–	–	593.6	3.0	–	97.0
Square miles	236.2	7.0	–	7.0	–	7.0	229.2	–	–	–	229.2	3.0	–	97.0
Spencer County														
Square kilometers	481.5	–	–	–	–	–	481.5	1.1	–	1.1	480.4	–	–	100.0
Square miles	185.9	–	–	–	–	–	185.9	.4	–	.4	185.5	–	–	100.0
Taylor County														
Square kilometers	698.9	11.9	–	11.9	–	11.9	686.9	–	–	–	686.9	1.7	–	98.3
Square miles	269.8	4.6	–	4.6	–	4.6	265.2	–	–	–	265.2	1.7	–	98.3
Todd County														
Square kilometers	974.8	–	–	–	–	–	974.8	13.0	8.7	4.3	961.9	–	–	100.0
Square miles	376.4	–	–	–	–	–	376.4	5.0	3.4	1.6	371.4	–	–	100.0
Trigg County														
Square kilometers	1 148.3	–	–	–	–	–	1 148.3	4.9	4.9	–	1 143.4	–	–	100.0
Square miles	443.4	–	–	–	–	–	443.4	1.9	1.9	–	441.5	–	–	100.0
Trimble County														
Square kilometers	385.5	–	–	–	–	–	385.5	6.5	–	6.5	379.0	–	–	100.0
Square miles	148.9	–	–	–	–	–	148.9	2.5	–	2.5	146.3	–	–	100.0
Union County														
Square kilometers	893.8	5.7	–	5.7	–	5.7	888.1	15.0	14.3	.7	873.1	.6	–	99.4
Square miles	345.1	2.2	–	2.2	–	2.2	342.9	5.8	5.5	.3	337.1	.6	–	99.4
Warren County														
Square kilometers	1 412.2	75.0	–	75.0	75.0	–	1 337.1	5.7	–	5.7	1 331.4	5.3	–	94.7
Square miles	545.2	29.0	–	29.0	29.0	–	516.3	2.2	–	2.2	514.1	5.3	–	94.7

TIPSII [UPF] GPH21 CENSUS90 71583900 08/27/93 11:03 AM MACHINE: C DATA:CENSUS90*PH21TIPSDA00. 08/26/93 14:50:22 TAPE: NONE FRAME: 292
TSF:CENSUS90*92. 08/26/93 14:51:46 UTF:CENSUS90*93. 08/26/93 14:51:47 META:CENSUS90*PH21TABLES00. 08/26/93 15:23:55

Table 34. Land Area by Urban and Rural Residence: 1990—Con.

[Portions of certain cities may be classified as rural (see "Extended City" in Appendix A). For definitions of terms and meanings of symbols, see text]

State County	Total land area	Urban					Rural					Percent of total land area		
		Total urban land area	Inside urbanized area	Outside urbanized area			Total rural land area	In place			Other rural	Urban		Rural
				Total	Place of 10,000 or more	Place of 2,500 to 9,999		Total	Place of 1,000 to 2,499	Place of less than 1,000		Total	Inside urbanized area	
KENTUCKY—Con.														
Washington County														
Square kilometers	778.6	5.8	–	5.8	–	5.8	772.8	2.4	–	2.4	770.4	.7	–	99.3
Square miles	300.6	2.2	–	2.2	–	2.2	298.4	.9	–	.9	297.5	.7	–	99.3
Wayne County														
Square kilometers	1 189.9	13.3	–	13.3	–	13.3	1 176.6	–	–	–	1 176.6	1.1	–	98.9
Square miles	459.4	5.1	–	5.1	–	5.1	454.3	–	–	–	454.3	1.1	–	98.9
Webster County														
Square kilometers	866.9	15.9	–	15.9	–	15.9	851.0	9.9	6.5	3.4	841.1	1.8	–	98.2
Square miles	334.7	6.2	–	6.2	–	6.2	328.6	3.8	2.5	1.3	324.7	1.8	–	98.2
Whitley County														
Square kilometers	1 140.0	23.6	–	23.6	–	23.6	1 116.4	–	–	–	1 116.4	2.1	–	97.9
Square miles	440.2	9.1	–	9.1	–	9.1	431.1	–	–	–	431.1	2.1	–	97.9
Wolfe County														
Square kilometers	577.1	–	–	–	–	–	577.1	2.7	–	2.7	574.3	–	–	100.0
Square miles	222.8	–	–	–	–	–	222.8	1.1	–	1.1	221.7	–	–	100.0
Woodford County														
Square kilometers	493.9	7.0	–	7.0	–	7.0	486.9	1.6	1.6	–	485.3	1.4	–	98.6
Square miles	190.7	2.7	–	2.7	–	2.7	188.0	.6	.6	–	187.4	1.4	–	98.6
LOUISIANA														
Square kilometers	112 836.2	4 137.3	2 577.9	1 559.4	375.5	1 183.8	108 699.0	1 763.2	922.2	841.0	106 935.7	3.7	2.3	96.3
Square miles	43 566.1	1 597.4	995.3	602.1	145.0	457.1	41 968.7	680.8	356.1	324.7	41 287.9	3.7	2.3	96.3
Acadia Parish														
Square kilometers	1 697.3	28.3	–	28.3	12.7	15.6	1 669.0	17.4	3.4	14.0	1 651.6	1.7	–	98.3
Square miles	655.3	10.9	–	10.9	4.9	6.0	644.4	6.7	1.3	5.4	637.7	1.7	–	98.3
Allen Parish														
Square kilometers	1 980.3	11.9	–	11.9	–	11.9	1 968.3	22.7	12.3	10.4	1 945.6	.6	–	99.4
Square miles	764.6	4.6	–	4.6	–	4.6	760.0	8.8	4.8	4.0	751.2	.6	–	99.4
Ascension Parish														
Square kilometers	755.1	26.1	–	26.1	–	26.1	729.0	8.0	8.0	–	721.0	3.5	–	96.5
Square miles	291.6	10.1	–	10.1	–	10.1	281.5	3.1	3.1	–	278.4	3.5	–	96.5
Assumption Parish														
Square kilometers	877.3	7.8	–	7.8	–	7.8	869.4	24.1	23.7	.5	845.3	.9	–	99.1
Square miles	338.7	3.0	–	3.0	–	3.0	335.7	9.3	9.1	.2	326.4	.9	–	99.1
Avoyelles Parish														
Square kilometers	2 156.2	19.6	–	19.6	–	19.6	2 136.6	25.0	10.1	14.9	2 111.6	.9	–	99.1
Square miles	832.5	7.6	–	7.6	–	7.6	824.9	9.7	3.9	5.7	815.3	.9	–	99.1
Beauregard Parish														
Square kilometers	3 004.8	19.8	–	19.8	–	19.8	2 985.0	17.9	17.9	–	2 967.1	.7	–	99.3
Square miles	1 160.2	7.6	–	7.6	–	7.6	1 152.5	6.9	6.9	–	1 145.6	.7	–	99.3
Bienville Parish														
Square kilometers	2 099.7	7.7	–	7.7	–	7.7	2 092.0	88.8	12.0	76.8	2 003.2	.4	–	99.6
Square miles	810.7	3.0	–	3.0	–	3.0	807.7	34.3	4.6	29.7	773.5	.4	–	99.6
Bossier Parish														
Square kilometers	2 171.6	145.7	106.1	39.6	–	39.6	2 025.9	17.6	17.6	–	2 008.3	6.7	4.9	93.3
Square miles	838.5	56.3	41.0	15.3	–	15.3	782.2	6.8	6.8	–	775.4	6.7	4.9	93.3
Caddo Parish														
Square kilometers	2 284.7	286.6	273.2	13.3	–	13.3	1 998.1	53.2	28.3	24.9	1 944.9	12.5	12.0	87.5
Square miles	882.1	110.6	105.5	5.2	–	5.2	771.5	20.6	10.9	9.6	750.9	12.5	12.0	87.5
Calcasieu Parish														
Square kilometers	2 774.4	285.8	228.2	57.6	–	57.6	2 488.6	–	–	–	2 488.6	10.3	8.2	89.7
Square miles	1 071.2	110.4	88.1	22.2	–	22.2	960.8	–	–	–	960.8	10.3	8.2	89.7
Caldwell Parish														
Square kilometers	1 371.3	–	–	–	–	–	1 371.3	7.7	–	7.7	1 363.6	–	–	100.0
Square miles	529.5	–	–	–	–	–	529.5	3.0	–	3.0	526.5	–	–	100.0
Cameron Parish														
Square kilometers	3 400.8	–	–	–	–	–	3 400.8	285.2	285.2	–	3 115.5	–	–	100.0
Square miles	1 313.0	–	–	–	–	–	1 313.0	110.1	110.1	–	1 202.9	–	–	100.0
Catahoula Parish														
Square kilometers	1 822.6	4.9	–	4.9	–	4.9	1 817.7	3.9	–	3.9	1 813.8	.3	–	99.7
Square miles	703.7	1.9	–	1.9	–	1.9	701.8	1.5	–	1.5	700.3	.3	–	99.7
Claiborne Parish														
Square kilometers	1 954.7	24.6	–	24.6	–	24.6	1 930.1	41.0	–	41.0	1 889.0	1.3	–	98.7
Square miles	754.7	9.5	–	9.5	–	9.5	745.2	15.8	–	15.8	729.4	1.3	–	98.7
Concordia Parish														
Square kilometers	1 803.6	10.4	–	10.4	–	10.4	1 793.3	23.5	18.3	5.3	1 769.7	.6	–	99.4
Square miles	696.4	4.0	–	4.0	–	4.0	692.4	9.1	7.0	2.0	683.3	.6	–	99.4
De Soto Parish														
Square kilometers	2 272.1	8.6	–	8.6	–	8.6	2 263.6	54.4	25.8	28.6	2 209.1	.4	–	99.6
Square miles	877.3	3.3	–	3.3	–	3.3	874.0	21.0	10.0	11.1	852.9	.4	–	99.6

TIPSII [UPF] GPH21 CENSUS90 71583900 08/27/93 11:03 AM MACHINE: C DATA:CENSUS90*PH21TIPSDA00. 08/26/93 14:50:22 TAPE: NONE FRAME: 293
TSF:CENSUS90*92. 08/26/93 14:51:46 UTF:CENSUS90*93. 08/26/93 14:51:47 META:CENSUS90*PH21TABLES00. 08/26/93 15:23:55

Table 34. **Land Area by Urban and Rural Residence: 1990**—Con.

[Portions of certain cities may be classified as rural (see "Extended City" in Appendix A). For definitions of terms and meanings of symbols, see text]

State County	Total land area	Urban					Rural					Percent of total land area		
		Total urban land area	Inside urbanized area	Outside urbanized area			Total rural land area	In place			Other rural	Urban		Rural
				Total	Place of 10,000 or more	Place of 2,500 to 9,999		Total	Place of 1,000 to 2,499	Place of less than 1,000		Total	Inside urbanized area	
LOUISIANA—Con.														
East Baton Rouge Parish														
Square kilometers	1 180.2	444.0	444.0	–	–	–	736.2	–	–	–	736.2	37.6	37.6	62.4
Square miles	455.7	171.4	171.4	–	–	–	284.2	–	–	–	284.2	37.6	37.6	62.4
East Carroll Parish														
Square kilometers	1 091.6	9.3	–	9.3	–	9.3	1 082.3	–	–	–	1 082.3	.9	–	99.1
Square miles	421.5	3.6	–	3.6	–	3.6	417.9	–	–	–	417.9	.9	–	99.1
East Feliciana Parish														
Square kilometers	1 174.4	11.4	–	11.4	–	11.4	1 163.0	35.1	7.1	28.0	1 127.9	1.0	–	99.0
Square miles	453.4	4.4	–	4.4	–	4.4	449.0	13.6	2.7	10.8	435.5	1.0	–	99.0
Evangeline Parish														
Square kilometers	1 720.6	11.6	–	11.6	–	11.6	1 709.0	14.3	2.8	11.5	1 694.7	.7	–	99.3
Square miles	664.3	4.5	–	4.5	–	4.5	659.8	5.5	1.1	4.4	654.3	.7	–	99.3
Franklin Parish														
Square kilometers	1 614.7	8.9	–	8.9	–	8.9	1 605.7	8.1	2.1	6.0	1 597.7	.6	–	99.4
Square miles	623.4	3.4	–	3.4	–	3.4	620.0	3.1	.8	2.3	616.9	.6	–	99.4
Grant Parish														
Square kilometers	1 670.9	–	–	–	–	–	1 670.9	16.0	2.3	13.7	1 654.8	–	–	100.0
Square miles	645.1	–	–	–	–	–	645.1	6.2	.9	5.3	638.9	–	–	100.0
Iberia Parish														
Square kilometers	1 489.7	32.3	–	32.3	26.3	6.0	1 457.4	6.4	5.1	1.3	1 451.0	2.2	–	97.8
Square miles	575.2	12.5	–	12.5	10.2	2.3	562.7	2.5	2.0	.5	560.2	2.2	–	97.8
Iberville Parish														
Square kilometers	1 602.4	5.8	–	5.8	–	5.8	1 596.6	62.6	39.3	23.3	1 534.0	.4	–	99.6
Square miles	618.7	2.2	–	2.2	–	2.2	616.4	24.2	15.2	9.0	592.3	.4	–	99.6
Jackson Parish														
Square kilometers	1 476.2	11.4	–	11.4	–	11.4	1 464.8	11.8	–	11.8	1 453.0	.8	–	99.2
Square miles	570.0	4.4	–	4.4	–	4.4	565.5	4.5	–	4.5	561.0	.8	–	99.2
Jefferson Parish														
Square kilometers	792.4	280.2	280.2	–	–	–	512.1	57.3	57.3	–	454.8	35.4	35.4	64.6
Square miles	305.9	108.2	108.2	–	–	–	197.7	22.1	22.1	–	175.6	35.4	35.4	64.6
Jefferson Davis Parish														
Square kilometers	1 689.6	47.3	–	47.3	26.4	20.9	1 642.3	5.3	4.3	1.1	1 637.0	2.8	–	97.2
Square miles	652.4	18.2	–	18.2	10.2	8.1	634.1	2.1	1.6	.4	632.0	2.8	–	97.2
Lafayette Parish														
Square kilometers	699.0	183.1	183.1	–	–	–	515.9	9.8	9.8	–	506.1	26.2	26.2	73.8
Square miles	269.9	70.7	70.7	–	–	–	199.2	3.8	3.8	–	195.4	26.2	26.2	73.8
Lafourche Parish														
Square kilometers	2 809.7	128.7	9.8	118.9	10.0	108.9	2 681.0	46.3	46.3	–	2 634.6	4.6	.3	95.4
Square miles	1 084.8	49.7	3.8	45.9	3.9	42.0	1 035.1	17.9	17.9	–	1 017.2	4.6	.3	95.4
La Salle Parish														
Square kilometers	1 615.9	10.6	–	10.6	–	10.6	1 605.3	26.7	19.9	6.8	1 578.6	.7	–	99.3
Square miles	623.9	4.1	–	4.1	–	4.1	619.8	10.3	7.7	2.6	609.5	.7	–	99.3
Lincoln Parish														
Square kilometers	1 220.9	56.9	–	56.9	44.8	12.1	1 164.0	25.5	–	25.5	1 138.5	4.7	–	95.3
Square miles	471.4	22.0	–	22.0	17.3	4.7	449.4	9.8	–	9.8	439.6	4.7	–	95.3
Livingston Parish														
Square kilometers	1 678.5	41.9	27.0	14.9	–	14.9	1 636.6	51.4	–	51.4	1 585.2	2.5	1.6	97.5
Square miles	648.1	16.2	10.4	5.8	–	5.8	631.9	19.8	–	19.8	612.1	2.5	1.6	97.5
Madison Parish														
Square kilometers	1 616.5	6.2	–	6.2	–	6.2	1 610.3	11.6	–	11.6	1 598.7	.4	–	99.6
Square miles	624.1	2.4	–	2.4	–	2.4	621.7	4.5	–	4.5	617.3	.4	–	99.6
Morehouse Parish														
Square kilometers	2 057.3	21.5	–	21.5	21.5	–	2 035.7	12.2	–	12.2	2 023.5	1.0	–	99.0
Square miles	794.3	8.3	–	8.3	8.3	–	786.0	4.7	–	4.7	781.3	1.0	–	99.0
Natchitoches Parish														
Square kilometers	3 254.1	26.2	–	26.2	26.2	–	3 228.0	118.3	–	118.3	3 109.6	.8	–	99.2
Square miles	1 256.4	10.1	–	10.1	10.1	–	1 246.3	45.7	–	45.7	1 200.6	.8	–	99.2
Orleans Parish														
Square kilometers	467.9	226.5	226.5	–	–	–	241.4	–	–	–	241.4	48.4	48.4	51.6
Square miles	180.6	87.4	87.4	–	–	–	93.2	–	–	–	93.2	48.4	48.4	51.6
Ouachita Parish														
Square kilometers	1 582.5	201.1	201.1	–	–	–	1 381.4	5.9	5.9	–	1 375.5	12.7	12.7	87.3
Square miles	611.0	77.6	77.6	–	–	–	533.3	2.3	2.3	–	531.1	12.7	12.7	87.3
Plaquemines Parish														
Square kilometers	2 187.6	112.1	64.8	47.3	–	47.3	2 075.5	–	–	–	2 075.5	5.1	3.0	94.9
Square miles	844.6	43.3	25.0	18.3	–	18.3	801.4	–	–	–	801.4	5.1	3.0	94.9
Pointe Coupee Parish														
Square kilometers	1 443.7	11.9	–	11.9	–	11.9	1 431.8	13.5	–	13.5	1 418.4	.8	–	99.2
Square miles	557.4	4.6	–	4.6	–	4.6	552.8	5.2	–	5.2	547.6	.8	–	99.2

TIPSII [UPF] GPH21 CENSUS90 71583900 08/27/93 11:03 AM MACHINE: C DATA:CENSUS90*PH21TIPSDA00. 08/26/93 14:50:22 TAPE: NONE FRAME: 294
TSF:CENSUS90*92. 08/26/93 14:51:46 UTF:CENSUS90*93. 08/26/93 14:51:47 META:CENSUS90*PH21TABLES00. 08/26/93 15:23:55

Table 34. **Land Area by Urban and Rural Residence: 1990**—Con.

[Portions of certain cities may be classified as rural (see "Extended City" in Appendix A). For definitions of terms and meanings of symbols, see text]

State County	Total land area	Urban					Rural					Percent of total land area		
		Total urban land area	Inside urbanized area	Outside urbanized area			Total rural land area	In place			Other rural	Urban		Rural
				Total	Place of 10,000 or more	Place of 2,500 to 9,999		Total	Place of 1,000 to 2,499	Place of less than 1,000		Total	Inside urbanized area	
LOUISIANA—Con.														
Rapides Parish														
Square kilometers	3 425.7	166.4	166.4	–	–	–	3 259.3	45.1	25.7	19.4	3 214.3	4.9	4.9	95.1
Square miles	1 322.7	64.2	64.2	–	–	–	1 258.4	17.4	9.9	7.5	1 241.0	4.9	4.9	95.1
Red River Parish														
Square kilometers	1 006.5	–	–	–	–	–	1 006.5	43.6	8.7	35.0	962.8	–	–	100.0
Square miles	388.6	–	–	–	–	–	388.6	16.8	3.3	13.5	371.7	–	–	100.0
Richland Parish														
Square kilometers	1 446.5	11.1	–	11.1	–	11.1	1 435.4	2.8	–	2.8	1 432.7	.8	–	99.2
Square miles	558.5	4.3	–	4.3	–	4.3	554.2	1.1	–	1.1	553.1	.8	–	99.2
Sabine Parish														
Square kilometers	2 241.2	6.8	–	6.8	–	6.8	2 234.5	27.4	8.4	19.0	2 207.1	.3	–	99.7
Square miles	865.3	2.6	–	2.6	–	2.6	862.7	10.6	3.2	7.3	852.2	.3	–	99.7
St. Bernard Parish														
Square kilometers	1 204.8	62.0	62.0	–	–	–	1 142.7	–	–	–	1 142.7	5.1	5.1	94.9
Square miles	465.2	23.9	23.9	–	–	–	441.2	–	–	–	441.2	5.1	5.1	94.9
St. Charles Parish														
Square kilometers	734.7	97.1	66.0	31.1	–	31.1	637.6	–	–	–	637.6	13.2	9.0	86.8
Square miles	283.7	37.5	25.5	12.0	–	12.0	246.2	–	–	–	246.2	13.2	9.0	86.8
St. Helena Parish														
Square kilometers	1 057.7	–	–	–	–	–	1 057.7	11.3	–	11.3	1 046.4	–	–	100.0
Square miles	408.4	–	–	–	–	–	408.4	4.4	–	4.4	404.0	–	–	100.0
St. James Parish														
Square kilometers	637.5	49.0	–	49.0	–	49.0	588.6	32.3	32.3	–	556.3	7.7	–	92.3
Square miles	246.1	18.9	–	18.9	–	18.9	227.2	12.5	12.5	–	214.8	7.7	–	92.3
St. John the Baptist Parish														
Square kilometers	567.0	207.8	–	207.8	54.8	153.0	359.2	–	–	–	359.2	36.7	–	63.3
Square miles	218.9	80.2	–	80.2	21.2	59.1	138.7	–	–	–	138.7	36.7	–	63.3
St. Landry Parish														
Square kilometers	2 405.3	29.0	–	29.0	29.0	–	2 376.4	42.2	27.8	14.4	2 334.1	1.2	–	98.8
Square miles	928.7	11.2	–	11.2	11.2	–	917.5	16.3	10.7	5.6	901.2	1.2	–	98.8
St. Martin Parish														
Square kilometers	1 916.4	22.9	–	22.9	–	22.9	1 893.5	10.2	8.8	1.4	1 883.3	1.2	–	98.8
Square miles	739.9	8.8	–	8.8	–	8.8	731.1	3.9	3.4	.5	727.1	1.2	–	98.8
St. Mary Parish														
Square kilometers	1 587.5	50.4	–	50.4	15.2	35.2	1 537.1	21.7	21.7	–	1 515.4	3.2	–	96.8
Square miles	612.9	19.5	–	19.5	5.9	13.6	593.5	8.4	8.4	–	585.1	3.2	–	96.8
St. Tammany Parish														
Square kilometers	2 213.0	185.7	79.8	105.9	–	105.9	2 027.3	36.9	16.4	20.5	1 990.4	8.4	3.6	91.6
Square miles	854.4	71.7	30.8	40.9	–	40.9	782.7	14.3	6.3	7.9	768.5	8.4	3.6	91.6
Tangipahoa Parish														
Square kilometers	2 046.9	46.0	–	46.0	29.3	16.7	2 000.9	47.1	40.7	6.4	1 953.8	2.2	–	97.8
Square miles	790.3	17.8	–	17.8	11.3	6.5	772.5	18.2	15.7	2.5	754.4	2.2	–	97.8
Tensas Parish														
Square kilometers	1 560.6	–	–	–	–	–	1 560.6	6.0	6.0	–	1 554.6	–	–	100.0
Square miles	602.5	–	–	–	–	–	602.5	2.3	2.3	–	600.2	–	–	100.0
Terrebonne Parish														
Square kilometers	3 250.6	255.4	150.3	105.1	–	105.1	2 995.2	11.5	11.5	–	2 983.6	7.9	4.6	92.1
Square miles	1 255.1	98.6	58.0	40.6	–	40.6	1 156.4	4.5	4.5	–	1 152.0	7.9	4.6	92.1
Union Parish														
Square kilometers	2 273.2	14.3	–	14.3	–	14.3	2 258.9	30.1	8.2	21.9	2 228.9	.6	–	99.4
Square miles	877.7	5.5	–	5.5	–	5.5	872.2	11.6	3.2	8.4	860.6	.6	–	99.4
Vermilion Parish														
Square kilometers	3 040.3	17.3	–	17.3	12.8	4.5	3 023.0	11.6	7.2	4.4	3 011.4	.6	–	99.4
Square miles	1 173.9	6.7	–	6.7	5.0	1.7	1 167.2	4.5	2.8	1.7	1 162.7	.6	–	99.4
Vernon Parish														
Square kilometers	3 440.8	42.6	–	42.6	16.0	26.6	3 398.3	30.0	5.8	24.2	3 368.3	1.2	–	98.8
Square miles	1 328.5	16.4	–	16.4	6.2	10.3	1 312.1	11.6	2.2	9.3	1 300.5	1.2	–	98.8
Washington Parish														
Square kilometers	1 734.3	36.9	–	36.9	24.5	12.4	1 697.4	6.1	–	6.1	1 691.3	2.1	–	97.9
Square miles	669.6	14.2	–	14.2	9.5	4.8	655.4	2.4	–	2.4	653.0	2.1	–	97.9
Webster Parish														
Square kilometers	1 543.5	42.1	–	42.1	26.0	16.1	1 501.4	69.2	9.8	59.4	1 432.1	2.7	–	97.3
Square miles	595.9	16.3	–	16.3	10.0	6.2	579.7	26.7	3.8	22.9	552.9	2.7	–	97.3
West Baton Rouge Parish														
Square kilometers	495.3	9.4	9.4	–	–	–	485.9	9.5	9.5	–	476.3	1.9	1.9	98.1
Square miles	191.2	3.6	3.6	–	–	–	187.6	3.7	3.7	–	183.9	1.9	1.9	98.1
West Carroll Parish														
Square kilometers	930.9	–	–	–	–	–	930.9	17.1	4.4	12.7	913.8	–	–	100.0
Square miles	359.4	–	–	–	–	–	359.4	6.6	1.7	4.9	352.8	–	–	100.0

TIPSII [UPF] GPH21 CENSUS90 71583900 08/27/93 11:03 AM MACHINE: C DATA:CENSUS90*PH21TIPSDA00. 08/26/93 14:50:22 TAPE: NONE FRAME: 295
TSF:CENSUS90*92. 08/26/93 14:51:46 UTF:CENSUS90*93. 08/26/93 14:51:47 META:CENSUS90*PH21TABLES00. 08/26/93 15:23:55

Table 34. Land Area by Urban and Rural Residence: 1990—Con.

[Portions of certain cities may be classified as rural (see "Extended City" in Appendix A). For definitions of terms and meanings of symbols, see text]

State County	Total land area	Urban: Total urban land area	Urban: Inside urbanized area	Urban: Outside urbanized area: Total	Urban: Outside urbanized area: Place of 10,000 or more	Urban: Outside urbanized area: Place of 2,500 to 9,999	Rural: Total rural land area	Rural: In place: Total	Rural: In place: Place of 1,000 to 2,499	Rural: In place: Place of less than 1,000	Rural: Other rural	Percent of total land area: Urban: Total	Percent of total land area: Urban: Inside urbanized area	Percent of total land area: Rural
LOUISIANA—Con.														
West Feliciana Parish														
Square kilometers	1 051.6	–	–	–	–	–	1 051.6	4.5	4.5	–	1 047.1	–	–	100.0
Square miles	406.0	–	–	–	–	–	406.0	1.7	1.7	–	404.3	–	–	100.0
Winn Parish														
Square kilometers	2 461.9	8.6	–	8.6	–	8.6	2 453.3	18.3	–	18.3	2 435.0	.3	–	99.7
Square miles	950.6	3.3	–	3.3	–	3.3	947.2	7.1	–	7.1	940.2	.3	–	99.7
MAINE														
Square kilometers	79 939.1	1 873.3	630.3	1 243.0	440.4	802.6	78 065.8	446.5	446.5	–	77 619.3	2.3	.8	97.7
Square miles	30 864.5	723.3	243.4	479.9	170.0	309.9	30 141.3	172.4	172.4	–	29 968.8	2.3	.8	97.7
Androscoggin County														
Square kilometers	1 218.1	216.7	216.7	–	–	–	1 001.4	17.2	17.2	–	984.1	17.8	17.8	82.2
Square miles	470.3	83.7	83.7	–	–	–	386.6	6.7	6.7	–	380.0	17.8	17.8	82.2
Aroostook County														
Square kilometers	17 280.3	182.7	–	182.7	38.4	144.3	17 097.6	33.5	33.5	–	17 064.1	1.1	–	98.9
Square miles	6 671.9	70.5	–	70.5	14.8	55.7	6 601.4	12.9	12.9	–	6 588.5	1.1	–	98.9
Cumberland County														
Square kilometers	2 164.2	247.9	190.3	57.6	32.7	24.9	1 916.3	65.8	65.8	–	1 850.5	11.5	8.8	88.5
Square miles	835.6	95.7	73.5	22.2	12.6	9.6	739.9	25.4	25.4	–	714.5	11.5	8.8	88.5
Franklin County														
Square kilometers	4 397.8	10.5	–	10.5	–	10.5	4 387.4	16.2	16.2	–	4 371.2	.2	–	99.8
Square miles	1 698.0	4.0	–	4.0	–	4.0	1 694.0	6.3	6.3	–	1 687.7	.2	–	99.8
Hancock County														
Square kilometers	4 115.8	58.6	–	58.6	–	58.6	4 057.2	–	–	–	4 057.2	1.4	–	98.6
Square miles	1 589.1	22.6	–	22.6	–	22.6	1 566.5	–	–	–	1 566.5	1.4	–	98.6
Kennebec County														
Square kilometers	2 246.8	280.6	–	280.6	178.7	101.9	1 966.2	34.3	34.3	–	1 931.9	12.5	–	87.5
Square miles	867.5	108.3	–	108.3	69.0	39.3	759.1	13.2	13.2	–	745.9	12.5	–	87.5
Knox County														
Square kilometers	946.9	25.0	–	25.0	–	25.0	921.8	5.1	5.1	–	916.7	2.6	–	97.4
Square miles	365.6	9.7	–	9.7	–	9.7	355.9	2.0	2.0	–	354.0	2.6	–	97.4
Lincoln County														
Square kilometers	1 180.0	–	–	–	–	–	1 180.0	34.4	34.4	–	1 145.6	–	–	100.0
Square miles	455.6	–	–	–	–	–	455.6	13.3	13.3	–	442.3	–	–	100.0
Oxford County														
Square kilometers	5 382.5	33.8	–	33.8	–	33.8	5 348.7	43.7	43.7	–	5 305.0	.6	–	99.4
Square miles	2 078.2	13.1	–	13.1	–	13.1	2 065.1	16.9	16.9	–	2 048.3	.6	–	99.4
Penobscot County														
Square kilometers	8 795.7	258.3	183.7	74.6	–	74.6	8 537.4	39.3	39.3	–	8 498.1	2.9	2.1	97.1
Square miles	3 396.0	99.7	70.9	28.8	–	28.8	3 296.3	15.2	15.2	–	3 281.1	2.9	2.1	97.1
Piscataquis County														
Square kilometers	10 273.3	21.8	–	21.8	–	21.8	10 251.5	36.0	36.0	–	10 215.5	.2	–	99.8
Square miles	3 966.5	8.4	–	8.4	–	8.4	3 958.1	13.9	13.9	–	3 944.2	.2	–	99.8
Sagadahoc County														
Square kilometers	657.9	45.5	–	45.5	–	45.5	612.4	7.5	7.5	–	604.9	6.9	–	93.1
Square miles	254.0	17.6	–	17.6	–	17.6	236.4	2.9	2.9	–	233.5	6.9	–	93.1
Somerset County														
Square kilometers	10 170.5	78.8	–	78.8	–	78.8	10 091.7	39.7	39.7	–	10 052.0	.8	–	99.2
Square miles	3 926.8	30.4	–	30.4	–	30.4	3 896.4	15.3	15.3	–	3 881.1	.8	–	99.2
Waldo County														
Square kilometers	1 890.2	65.3	–	65.3	–	65.3	1 824.8	26.4	26.4	–	1 798.5	3.5	–	96.5
Square miles	729.8	25.2	–	25.2	–	25.2	704.6	10.2	10.2	–	694.4	3.5	–	96.5
Washington County														
Square kilometers	6 652.6	5.3	–	5.3	–	5.3	6 647.3	18.6	18.6	–	6 628.7	.1	–	99.9
Square miles	2 568.6	2.0	–	2.0	–	2.0	2 566.5	7.2	7.2	–	2 559.3	.1	–	99.9
York County														
Square kilometers	2 566.7	342.4	39.5	302.9	190.7	112.2	2 224.2	28.8	28.8	–	2 195.5	13.3	1.5	86.7
Square miles	991.0	132.2	15.3	116.9	73.6	43.3	858.8	11.1	11.1	–	847.7	13.3	1.5	86.7

TIPSII [UPF] GPH21 CENSUS90 71583900 08/27/93 11:03 AM MACHINE: C DATA:CENSUS90*PH21TIPSDA00. 08/26/93 14:50:22 TAPE: NONE FRAME: 296
TSF:CENSUS90*92. 08/26/93 14:51:46 UTF:CENSUS90*93. 08/26/93 14:51:47 META:CENSUS90*PH21TABLES00. 08/26/93 15:23:55

Table 34. **Land Area by Urban and Rural Residence: 1990**—Con.

[Portions of certain cities may be classified as rural (see "Extended City" in Appendix A). For definitions of terms and meanings of symbols, see text]

State County	Total land area	Urban: Total urban land area	Urban: Inside urbanized area	Urban: Outside urbanized area: Total	Urban: Outside urbanized area: Place of 10,000 or more	Urban: Outside urbanized area: Place of 2,500 to 9,999	Rural: Total rural land area	Rural: In place: Total	Rural: In place: Place of 1,000 to 2,499	Rural: In place: Place of less than 1,000	Rural: Other rural	Percent of total land area: Urban: Total	Percent of total land area: Urban: Inside urbanized area	Percent of total land area: Rural
MARYLAND														
Square kilometers	25 316.3	4 087.9	3 170.9	916.9	234.5	682.4	21 228.5	375.4	317.2	58.2	20 853.0	16.1	12.5	83.9
Square miles	9 774.6	1 578.3	1 224.3	354.0	90.5	263.5	8 196.3	145.0	122.5	22.5	8 051.4	16.1	12.5	83.9
Allegany County														
Square kilometers	1 101.6	110.9	110.9	–	–	–	990.7	5.1	3.3	1.8	985.6	10.1	10.1	89.9
Square miles	425.3	42.8	42.8	–	–	–	382.5	2.0	1.3	.7	380.5	10.1	10.1	89.9
Anne Arundel County														
Square kilometers	1 077.3	517.8	487.6	30.2	–	30.2	559.5	22.5	22.5	–	536.9	48.1	45.3	51.9
Square miles	416.0	199.9	188.3	11.7	–	11.7	216.0	8.7	8.7	–	207.3	48.1	45.3	51.9
Baltimore County														
Square kilometers	1 550.3	618.3	592.1	26.2	–	26.2	932.1	–	–	–	932.1	39.9	38.2	60.1
Square miles	598.6	238.7	228.6	10.1	–	10.1	359.9	–	–	–	359.9	39.9	38.2	60.1
Calvert County														
Square kilometers	557.4	20.5	–	20.5	–	20.5	536.9	30.6	30.6	–	506.3	3.7	–	96.3
Square miles	215.2	7.9	–	7.9	–	7.9	207.3	11.8	11.8	–	195.5	3.7	–	96.3
Caroline County														
Square kilometers	829.2	6.0	–	6.0	–	6.0	823.2	12.5	9.6	2.9	810.7	.7	–	99.3
Square miles	320.2	2.3	–	2.3	–	2.3	317.8	4.8	3.7	1.1	313.0	.7	–	99.3
Carroll County														
Square kilometers	1 163.3	67.9	–	67.9	14.3	53.6	1 095.4	14.8	11.9	2.9	1 080.6	5.8	–	94.2
Square miles	449.2	26.2	–	26.2	5.5	20.7	422.9	5.7	4.6	1.1	417.2	5.8	–	94.2
Cecil County														
Square kilometers	901.7	33.1	33.1	–	–	–	868.7	15.9	10.4	5.5	852.7	3.7	3.7	96.3
Square miles	348.2	12.8	12.8	–	–	–	335.4	6.2	4.0	2.1	329.2	3.7	3.7	96.3
Charles County														
Square kilometers	1 194.2	127.0	–	127.0	66.4	60.6	1 067.2	55.4	54.9	.4	1 011.9	10.6	–	89.4
Square miles	461.1	49.0	–	49.0	25.6	23.4	412.1	21.4	21.2	.2	390.7	10.6	–	89.4
Dorchester County														
Square kilometers	1 444.1	17.1	–	17.1	17.1	–	1 427.0	8.8	5.3	3.4	1 418.3	1.2	–	98.8
Square miles	557.6	6.6	–	6.6	6.6	–	551.0	3.4	2.1	1.3	547.6	1.2	–	98.8
Frederick County														
Square kilometers	1 717.0	210.8	82.5	128.3	–	128.3	1 506.2	12.6	5.7	6.9	1 493.6	12.3	4.8	87.7
Square miles	662.9	81.4	31.9	49.5	–	49.5	581.6	4.9	2.2	2.7	576.7	12.3	4.8	87.7
Garrett County														
Square kilometers	1 678.7	–	–	–	–	–	1 678.7	16.7	8.3	8.5	1 662.0	–	–	100.0
Square miles	648.1	–	–	–	–	–	648.1	6.4	3.2	3.3	641.7	–	–	100.0
Harford County														
Square kilometers	1 140.6	255.5	171.1	84.4	13.7	70.7	885.1	29.5	29.5	–	855.6	22.4	15.0	77.6
Square miles	440.4	98.6	66.0	32.6	5.3	27.3	341.7	11.4	11.4	–	330.4	22.4	15.0	77.6
Howard County														
Square kilometers	653.1	218.4	218.4	–	–	–	434.7	–	–	–	434.7	33.4	33.4	66.6
Square miles	252.2	84.3	84.3	–	–	–	167.9	–	–	–	167.9	33.4	33.4	66.6
Kent County														
Square kilometers	723.8	6.6	–	6.6	–	6.6	717.2	7.1	3.4	3.7	710.0	.9	–	99.1
Square miles	279.4	2.5	–	2.5	–	2.5	276.9	2.8	1.3	1.4	274.1	.9	–	99.1
Montgomery County														
Square kilometers	1 280.9	610.0	556.8	53.2	–	53.2	670.9	3.8	–	3.8	667.1	47.6	43.5	52.4
Square miles	494.6	235.5	215.0	20.6	–	20.6	259.0	1.5	–	1.5	257.6	47.6	43.5	52.4
Prince George's County														
Square kilometers	1 259.8	797.6	609.2	188.4	96.3	92.1	462.2	12.4	11.1	1.3	449.8	63.3	48.4	36.7
Square miles	486.4	307.9	235.2	72.7	37.2	35.5	178.5	4.8	4.3	.5	173.7	63.3	48.4	36.7
Queen Anne's County														
Square kilometers	964.1	–	–	–	–	–	964.1	46.0	42.0	3.9	918.1	–	–	100.0
Square miles	372.2	–	–	–	–	–	372.2	17.7	16.2	1.5	354.5	–	–	100.0
St. Mary's County														
Square kilometers	935.7	60.9	–	60.9	–	60.9	874.8	20.1	20.1	–	854.7	6.5	–	93.5
Square miles	361.3	23.5	–	23.5	–	23.5	337.8	7.8	7.8	–	330.0	6.5	–	93.5
Somerset County														
Square kilometers	847.5	4.2	–	4.2	–	4.2	843.3	19.3	19.3	–	824.1	.5	–	99.5
Square miles	327.2	1.6	–	1.6	–	1.6	325.6	7.4	7.4	–	318.2	.5	–	99.5
Talbot County														
Square kilometers	697.2	20.5	–	20.5	–	20.5	676.7	5.3	1.9	3.4	671.4	2.9	–	97.1
Square miles	269.2	7.9	–	7.9	–	7.9	261.3	2.0	.7	1.3	259.2	2.9	–	97.1
Washington County														
Square kilometers	1 186.6	100.0	100.0	–	–	–	1 086.6	14.8	12.3	2.5	1 071.8	8.4	8.4	91.6
Square miles	458.2	38.6	38.6	–	–	–	419.5	5.7	4.7	1.0	413.8	8.4	8.4	91.6
Wicomico County														
Square kilometers	977.0	35.6	–	35.6	26.7	8.9	941.4	8.2	1.0	7.2	933.2	3.6	–	96.4
Square miles	377.2	13.7	–	13.7	10.3	3.5	363.5	3.2	.4	2.8	360.3	3.6	–	96.4

TIPSII [UPF] GPH21 CENSUS90 71583900 08/27/93 11:03 AM MACHINE: C DATA:CENSUS90*PH21TIPSDA00. 08/26/93 14:50:22 TAPE: NONE FRAME: 297
TSF:CENSUS90*92. 08/26/93 14:51:46 UTF:CENSUS90*93. 08/26/93 14:51:47 META:CENSUS90*PH21TABLES00. 08/26/93 15:23:55

Table 34. **Land Area by Urban and Rural Residence: 1990**—Con.

[Portions of certain cities may be classified as rural (see "Extended City" in Appendix A). For definitions of terms and meanings of symbols, see text]

State County	Total land area	Urban					Rural					Percent of total land area		
		Total urban land area	Inside urbanized area	Outside urbanized area			Total rural land area	In place			Other rural	Urban		Rural
				Total	Place of 10,000 or more	Place of 2,500 to 9,999		Total	Place of 1,000 to 2,499	Place of less than 1,000		Total	Inside urbanized area	
MARYLAND—Con.														
Worcester County														
Square kilometers	1 225.7	39.8	–	39.8	–	39.8	1 185.9	14.1	14.1	–	1 171.8	3.2	–	96.8
Square miles	473.2	15.4	–	15.4	–	15.4	457.9	5.5	5.5	–	452.4	3.2	–	96.8
Baltimore city														
Square kilometers	209.3	209.3	209.3	–	–	–	–	–	–	–	–	100.0	100.0	–
Square miles	80.8	80.8	80.8	–	–	–	–	–	–	–	–	100.0	100.0	–
MASSACHUSETTS														
Square kilometers	20 300.3	5 569.0	4 906.4	662.6	197.5	465.1	14 731.3	416.6	416.6	–	14 314.7	27.4	24.2	72.6
Square miles	7 838.0	2 150.2	1 894.4	255.8	76.3	179.6	5 687.8	160.9	160.9	–	5 526.9	27.4	24.2	72.6
Barnstable County														
Square kilometers	1 025.0	364.7	189.0	175.7	–	175.7	660.3	101.7	101.7	–	558.6	35.6	18.4	64.4
Square miles	395.8	140.8	73.0	67.9	–	67.9	254.9	39.2	39.2	–	215.7	35.6	18.4	64.4
Berkshire County														
Square kilometers	2 412.3	191.8	119.0	72.8	53.0	19.9	2 220.4	10.8	10.8	–	2 209.7	8.0	4.9	92.0
Square miles	931.4	74.1	46.0	28.1	20.4	7.7	857.3	4.2	4.2	–	853.1	8.0	4.9	92.0
Bristol County														
Square kilometers	1 440.1	532.8	532.8	–	–	–	907.3	4.6	4.6	–	902.8	37.0	37.0	63.0
Square miles	556.0	205.7	205.7	–	–	–	350.3	1.8	1.8	–	348.6	37.0	37.0	63.0
Dukes County														
Square kilometers	268.9	–	–	–	–	–	268.9	3.2	3.2	–	265.7	–	–	100.0
Square miles	103.8	–	–	–	–	–	103.8	1.2	1.2	–	102.6	–	–	100.0
Essex County														
Square kilometers	1 290.0	667.5	605.3	62.2	35.5	26.7	622.5	24.2	24.2	–	598.3	51.7	46.9	48.3
Square miles	498.1	257.7	233.7	24.0	13.7	10.3	240.4	9.3	9.3	–	231.0	51.7	46.9	48.3
Franklin County														
Square kilometers	1 818.6	31.2	–	31.2	14.9	16.3	1 787.4	28.3	28.3	–	1 759.1	1.7	–	98.3
Square miles	702.1	12.0	–	12.0	5.7	6.3	690.1	10.9	10.9	–	679.2	1.7	–	98.3
Hampden County														
Square kilometers	1 602.0	534.8	501.3	33.5	–	33.5	1 067.1	22.7	22.7	–	1 044.5	33.4	31.3	66.6
Square miles	618.5	206.5	193.6	12.9	–	12.9	412.0	8.7	8.7	–	403.3	33.4	31.3	66.6
Hampshire County														
Square kilometers	1 370.2	203.1	158.1	45.0	12.7	32.3	1 167.1	29.3	29.3	–	1 137.7	14.8	11.5	85.2
Square miles	529.0	78.4	61.0	17.4	4.9	12.5	450.6	11.3	11.3	–	439.3	14.8	11.5	85.2
Middlesex County														
Square kilometers	2 133.0	1 138.8	1 123.3	15.5	–	15.5	994.2	24.0	24.0	–	970.2	53.4	52.7	46.6
Square miles	823.5	439.7	433.7	6.0	–	6.0	383.9	9.3	9.3	–	374.6	53.4	52.7	46.6
Nantucket County														
Square kilometers	123.8	6.4	–	6.4	–	6.4	117.4	–	–	–	117.4	5.2	–	94.8
Square miles	47.8	2.5	–	2.5	–	2.5	45.3	–	–	–	45.3	5.2	–	94.8
Norfolk County														
Square kilometers	1 035.0	682.9	669.2	13.7	–	13.7	352.1	11.3	11.3	–	340.8	66.0	64.7	34.0
Square miles	399.6	263.7	258.4	5.3	–	5.3	136.0	4.4	4.4	–	131.6	66.0	64.7	34.0
Plymouth County														
Square kilometers	1 710.9	377.6	307.6	70.0	–	70.0	1 333.3	68.2	68.2	–	1 265.2	22.1	18.0	77.9
Square miles	660.6	145.8	118.8	27.0	–	27.0	514.8	26.3	26.3	–	488.5	22.1	18.0	77.9
Suffolk County														
Square kilometers	151.6	151.6	151.6	–	–	–	–	–	–	–	–	100.0	100.0	–
Square miles	58.5	58.5	58.5	–	–	–	–	–	–	–	–	100.0	100.0	–
Worcester County														
Square kilometers	3 919.1	685.9	549.3	136.6	81.6	55.0	3 233.2	88.4	88.4	–	3 144.8	17.5	14.0	82.5
Square miles	1 513.2	264.8	212.1	52.7	31.5	21.2	1 248.4	34.1	34.1	–	1 214.2	17.5	14.0	82.5

TIPSII [UPF] GPH21 CENSUS90 71583900 08/27/93 11:03 AM MACHINE: C DATA:CENSUS90*PH21TIPSDA00. 08/26/93 14:50:22 TAPE: NONE FRAME: 298
TSF:CENSUS90*92. 08/26/93 14:51:46 UTF:CENSUS90*93. 08/26/93 14:51:47 META:CENSUS90*PH21TABLES00. 08/26/93 15:23:55

Table 34. **Land Area by Urban and Rural Residence: 1990**—Con.

[Portions of certain cities may be classified as rural (see "Extended City" in Appendix A). For definitions of terms and meanings of symbols, see text]

State County	Total land area	Urban: Total urban land area	Urban: Inside urbanized area	Urban: Outside urbanized area: Total	Urban: Outside urbanized area: Place of 10,000 or more	Urban: Outside urbanized area: Place of 2,500 to 9,999	Rural: Total rural land area	Rural: In place: Total	Rural: In place: Place of 1,000 to 2,499	Rural: In place: Place of less than 1,000	Rural: Other rural	Percent of total land area: Urban: Total	Percent of total land area: Urban: Inside urbanized area	Percent of total land area: Rural
MICHIGAN														
Square kilometers	147 135.8	6 898.6	5 565.0	1 333.6	357.1	976.5	140 237.2	1 230.9	733.1	497.8	139 006.3	4.7	3.8	95.3
Square miles	56 809.2	2 663.6	2 148.6	514.9	137.9	377.0	54 145.6	475.3	283.0	192.2	53 670.4	4.7	3.8	95.3
Alcona County														
Square kilometers	1 746.9	–	–	–	–	–	1 746.9	3.6	–	3.6	1 743.3	–	–	100.0
Square miles	674.5	–	–	–	–	–	674.5	1.4	–	1.4	673.1	–	–	100.0
Alger County														
Square kilometers	2 377.5	13.9	–	13.9	–	13.9	2 363.6	6.8	–	6.8	2 356.8	.6	–	99.4
Square miles	917.9	5.4	–	5.4	–	5.4	912.6	2.6	–	2.6	910.0	.6	–	99.4
Allegan County														
Square kilometers	2 143.3	42.7	16.4	26.3	–	26.3	2 100.6	14.1	7.4	6.7	2 086.6	2.0	.8	98.0
Square miles	827.5	16.5	6.3	10.2	–	10.2	811.1	5.4	2.8	2.6	805.6	2.0	.8	98.0
Alpena County														
Square kilometers	1 487.1	22.0	–	22.0	22.0	–	1 465.1	9.6	9.6	–	1 455.5	1.5	–	98.5
Square miles	574.2	8.5	–	8.5	8.5	–	565.7	3.7	3.7	–	562.0	1.5	–	98.5
Antrim County														
Square kilometers	1 235.3	–	–	–	–	–	1 235.3	15.2	10.3	4.9	1 220.1	–	–	100.0
Square miles	476.9	–	–	–	–	–	476.9	5.9	4.0	1.9	471.1	–	–	100.0
Arenac County														
Square kilometers	950.2	–	–	–	–	–	950.2	22.1	5.6	16.6	928.1	–	–	100.0
Square miles	366.9	–	–	–	–	–	366.9	8.5	2.1	6.4	358.3	–	–	100.0
Baraga County														
Square kilometers	2 341.8	–	–	–	–	–	2 341.8	11.9	11.9	–	2 329.9	–	–	100.0
Square miles	904.2	–	–	–	–	–	904.2	4.6	4.6	–	899.6	–	–	100.0
Barry County														
Square kilometers	1 440.5	13.6	–	13.6	–	13.6	1 426.9	13.8	9.8	4.1	1 413.1	.9	–	99.1
Square miles	556.2	5.2	–	5.2	–	5.2	550.9	5.3	3.8	1.6	545.6	.9	–	99.1
Bay County														
Square kilometers	1 150.6	94.6	93.5	1.1	1.1	–	1 056.0	4.9	4.9	–	1 051.1	8.2	8.1	91.8
Square miles	444.3	36.5	36.1	.4	.4	–	407.7	1.9	1.9	–	405.8	8.2	8.1	91.8
Benzie County														
Square kilometers	832.3	–	–	–	–	–	832.3	14.4	3.6	10.8	817.9	–	–	100.0
Square miles	321.3	–	–	–	–	–	321.3	5.6	1.4	4.2	315.8	–	–	100.0
Berrien County														
Square kilometers	1 479.0	131.5	111.6	19.9	–	19.9	1 347.5	53.2	45.2	7.9	1 294.3	8.9	7.5	91.1
Square miles	571.0	50.8	43.1	7.7	–	7.7	520.3	20.5	17.5	3.1	499.7	8.9	7.5	91.1
Branch County														
Square kilometers	1 314.2	17.6	–	17.6	–	17.6	1 296.6	12.6	10.0	2.6	1 284.0	1.3	–	98.7
Square miles	507.4	6.8	–	6.8	–	6.8	500.6	4.9	3.9	1.0	495.7	1.3	–	98.7
Calhoun County														
Square kilometers	1 836.0	164.7	139.2	25.5	10.9	14.6	1 671.3	9.7	3.6	6.2	1 661.5	9.0	7.6	91.0
Square miles	708.9	63.6	53.7	9.8	4.2	5.6	645.3	3.8	1.4	2.4	641.5	9.0	7.6	91.0
Cass County														
Square kilometers	1 274.9	18.1	8.0	10.1	–	10.1	1 256.8	10.8	8.2	2.6	1 246.0	1.4	.6	98.6
Square miles	492.2	7.0	3.1	3.9	–	3.9	485.3	4.2	3.2	1.0	481.1	1.4	.6	98.6
Charlevoix County														
Square kilometers	1 079.6	15.3	–	15.3	–	15.3	1 064.4	8.4	7.0	1.4	1 056.0	1.4	–	98.6
Square miles	416.9	5.9	–	5.9	–	5.9	410.9	3.2	2.7	.5	407.7	1.4	–	98.6
Cheboygan County														
Square kilometers	1 853.4	17.2	–	17.2	–	17.2	1 836.2	3.8	–	3.8	1 832.5	.9	–	99.1
Square miles	715.6	6.6	–	6.6	–	6.6	709.0	1.4	–	1.4	707.5	.9	–	99.1
Chippewa County														
Square kilometers	4 043.2	38.4	–	38.4	38.4	–	4 004.8	9.2	–	9.2	3 995.6	.9	–	99.1
Square miles	1 561.1	14.8	–	14.8	14.8	–	1 546.3	3.6	–	3.6	1 542.7	.9	–	99.1
Clare County														
Square kilometers	1 468.2	6.6	–	6.6	–	6.6	1 461.6	13.0	9.7	3.3	1 448.6	.4	–	99.6
Square miles	566.9	2.5	–	2.5	–	2.5	564.3	5.0	3.7	1.3	559.3	.4	–	99.6
Clinton County														
Square kilometers	1 480.1	27.9	12.4	15.5	–	15.5	1 452.3	17.0	2.4	14.6	1 435.2	1.9	.8	98.1
Square miles	571.5	10.8	4.8	6.0	–	6.0	560.7	6.6	.9	5.6	554.1	1.9	.8	98.1
Crawford County														
Square kilometers	1 445.6	–	–	–	–	–	1 445.6	5.2	5.2	–	1 440.5	–	–	100.0
Square miles	558.2	–	–	–	–	–	558.2	2.0	2.0	–	556.2	–	–	100.0
Delta County														
Square kilometers	3 030.8	42.0	–	42.0	30.3	11.7	2 988.8	2.2	–	2.2	2 986.6	1.4	–	98.6
Square miles	1 170.2	16.2	–	16.2	11.7	4.5	1 154.0	.8	–	.8	1 153.1	1.4	–	98.6
Dickinson County														
Square kilometers	1 985.0	39.2	–	39.2	–	39.2	1 945.9	2.9	2.9	–	1 942.9	2.0	–	98.0
Square miles	766.4	15.1	–	15.1	–	15.1	751.3	1.1	1.1	–	750.2	2.0	–	98.0

TIPSII [UPF] GPH21 CENSUS90 71583900 08/27/93 11:03 AM MACHINE: C DATA:CENSUS90*PH21TIPSDA00. 08/26/93 14:50:22 TAPE: NONE FRAME: 299
TSF:CENSUS90*92. 08/26/93 14:51:46 UTF:CENSUS90*93. 08/26/93 14:51:47 META:CENSUS90*PH21TABLES00. 08/26/93 15:23:55

Table 34. **Land Area by Urban and Rural Residence: 1990**—Con.

[Portions of certain cities may be classified as rural (see "Extended City" in Appendix A). For definitions of terms and meanings of symbols, see text]

State County	Total land area	Urban					Rural					Percent of total land area		
		Total urban land area	Inside urbanized area	Outside urbanized area			Total rural land area	In place			Other rural	Urban		Rural
				Total	Place of 10,000 or more	Place of 2,500 to 9,999		Total	Place of 1,000 to 2,499	Place of less than 1,000		Total	Inside urbanized area	
MICHIGAN—Con.														
Eaton County														
Square kilometers	1 493.3	59.8	31.4	28.4	–	28.4	1 433.5	18.7	11.4	7.3	1 414.8	4.0	2.1	96.0
Square miles	576.5	23.1	12.1	11.0	–	11.0	553.5	7.2	4.4	2.8	546.2	4.0	2.1	96.0
Emmet County														
Square kilometers	1 212.0	8.6	–	8.6	–	8.6	1 203.4	17.5	3.4	14.1	1 186.0	.7	–	99.3
Square miles	468.0	3.3	–	3.3	–	3.3	464.6	6.8	1.3	5.5	457.9	.7	–	99.3
Genesee County														
Square kilometers	1 656.7	455.5	424.3	31.2	–	31.2	1 201.2	25.6	14.9	10.7	1 175.6	27.5	25.6	72.5
Square miles	639.7	175.9	163.8	12.1	–	12.1	463.8	9.9	5.8	4.1	453.9	27.5	25.6	72.5
Gladwin County														
Square kilometers	1 312.7	5.8	–	5.8	–	5.8	1 306.9	2.7	2.7	–	1 304.2	.4	–	99.6
Square miles	506.8	2.2	–	2.2	–	2.2	504.6	1.0	1.0	–	503.6	.4	–	99.6
Gogebic County														
Square kilometers	2 854.0	15.1	–	15.1	–	15.1	2 838.9	34.6	34.6	–	2 804.3	.5	–	99.5
Square miles	1 101.9	5.8	–	5.8	–	5.8	1 096.1	13.3	13.3	–	1 082.7	.5	–	99.5
Grand Traverse County														
Square kilometers	1 204.6	20.5	–	20.5	20.5	–	1 184.0	4.3	–	4.3	1 179.8	1.7	–	98.3
Square miles	465.1	7.9	–	7.9	7.9	–	457.2	1.6	–	1.6	455.5	1.7	–	98.3
Gratiot County														
Square kilometers	1 476.7	31.2	–	31.2	–	31.2	1 445.5	5.8	2.5	3.3	1 439.7	2.1	–	97.9
Square miles	570.2	12.1	–	12.1	–	12.1	558.1	2.2	1.0	1.3	555.9	2.1	–	97.9
Hillsdale County														
Square kilometers	1 551.0	13.1	–	13.1	–	13.1	1 537.9	23.7	14.4	9.3	1 514.2	.8	–	99.2
Square miles	598.9	5.1	–	5.1	–	5.1	593.8	9.2	5.5	3.6	584.6	.8	–	99.2
Houghton County														
Square kilometers	2 620.4	13.1	–	13.1	–	13.1	2 607.3	9.9	8.3	1.6	2 597.5	.5	–	99.5
Square miles	1 011.7	5.0	–	5.0	–	5.0	1 006.7	3.8	3.2	.6	1 002.9	.5	–	99.5
Huron County														
Square kilometers	2 166.8	4.9	–	4.9	–	4.9	2 161.8	28.2	10.7	17.5	2 133.6	.2	–	99.8
Square miles	836.6	1.9	–	1.9	–	1.9	834.7	10.9	4.1	6.8	823.8	.2	–	99.8
Ingham County														
Square kilometers	1 448.4	227.1	211.9	15.2	–	15.2	1 221.3	11.4	8.9	2.6	1 209.8	15.7	14.6	84.3
Square miles	559.2	87.7	81.8	5.9	–	5.9	471.5	4.4	3.4	1.0	467.1	15.7	14.6	84.3
Ionia County														
Square kilometers	1 484.7	26.1	–	26.1	–	26.1	1 458.6	17.1	5.1	11.9	1 441.6	1.8	–	98.2
Square miles	573.2	10.1	–	10.1	–	10.1	563.2	6.6	2.0	4.6	556.6	1.8	–	98.2
Iosco County														
Square kilometers	1 422.3	26.3	–	26.3	–	26.3	1 396.0	13.4	10.9	2.6	1 382.6	1.9	–	98.1
Square miles	549.1	10.2	–	10.2	–	10.2	539.0	5.2	4.2	1.0	533.8	1.9	–	98.1
Iron County														
Square kilometers	3 021.2	–	–	–	–	–	3 021.2	35.6	25.5	10.1	2 985.6	–	–	100.0
Square miles	1 166.5	–	–	–	–	–	1 166.5	13.8	9.8	3.9	1 152.7	–	–	100.0
Isabella County														
Square kilometers	1 487.5	19.0	–	19.0	18.7	.3	1 468.4	25.6	2.1	23.5	1 442.9	1.3	–	98.7
Square miles	574.3	7.3	–	7.3	7.2	.1	567.0	9.9	.8	9.1	557.1	1.3	–	98.7
Jackson County														
Square kilometers	1 830.2	109.9	109.9	–	–	–	1 720.3	28.7	16.6	12.1	1 691.6	6.0	6.0	94.0
Square miles	706.6	42.4	42.4	–	–	–	664.2	11.1	6.4	4.7	653.1	6.0	6.0	94.0
Kalamazoo County														
Square kilometers	1 455.3	219.4	219.4	–	–	–	1 235.9	37.8	29.7	8.2	1 198.1	15.1	15.1	84.9
Square miles	561.9	84.7	84.7	–	–	–	477.2	14.6	11.4	3.2	462.6	15.1	15.1	84.9
Kalkaska County														
Square kilometers	1 453.1	–	–	–	–	–	1 453.1	4.4	4.4	–	1 448.6	–	–	100.0
Square miles	561.0	–	–	–	–	–	561.0	1.7	1.7	–	559.3	–	–	100.0
Kent County														
Square kilometers	2 217.7	559.3	535.4	24.0	–	24.0	1 658.3	8.6	–	8.6	1 649.7	25.2	24.1	74.8
Square miles	856.2	216.0	206.7	9.2	–	9.2	640.3	3.3	–	3.3	637.0	25.2	24.1	74.8
Keweenaw County														
Square kilometers	1 401.7	–	–	–	–	–	1 401.7	.2	–	.2	1 401.5	–	–	100.0
Square miles	541.2	–	–	–	–	–	541.2	.1	–	.1	541.1	–	–	100.0
Lake County														
Square kilometers	1 470.0	–	–	–	–	–	1 470.0	5.5	–	5.5	1 464.5	–	–	100.0
Square miles	567.6	–	–	–	–	–	567.6	2.1	–	2.1	565.5	–	–	100.0
Lapeer County														
Square kilometers	1 694.7	20.1	–	20.1	–	20.1	1 674.6	25.1	13.7	11.4	1 649.5	1.2	–	98.8
Square miles	654.3	7.8	–	7.8	–	7.8	646.6	9.7	5.3	4.4	636.9	1.2	–	98.8
Leelanau County														
Square kilometers	902.6	.6	–	.6	.6	–	902.0	17.0	7.7	9.3	885.0	.1	–	99.9
Square miles	348.5	.2	–	.2	.2	–	348.3	6.6	3.0	3.6	341.7	.1	–	99.9

TIPSII [UPF] GPH21 CENSUS90 71583900 08/27/93 11:03 AM MACHINE: C DATA:CENSUS90*PH21TIPSDA00. 08/26/93 14:50:22 TAPE: NONE FRAME: 300
TSF:CENSUS90*92. 08/26/93 14:51:46 UTF:CENSUS90*93. 08/26/93 14:51:47 META:CENSUS90*PH21TABLES00. 08/26/93 15:23:55

Table 34. Land Area by Urban and Rural Residence: 1990—Con.

[Portions of certain cities may be classified as rural (see "Extended City" in Appendix A). For definitions of terms and meanings of symbols, see text]

State County	Total land area	Urban					Rural					Percent of total land area		
		Total urban land area	Inside urbanized area	Outside urbanized area			Total rural land area	In place			Other rural	Urban		Rural
				Total	Place of 10,000 or more	Place of 2,500 to 9,999		Total	Place of 1,000 to 2,499	Place of less than 1,000		Total	Inside urbanized area	
MICHIGAN—Con.														
Lenawee County														
Square kilometers	1 944.0	41.1	–	41.1	17.9	23.2	1 902.9	37.8	24.4	13.4	1 865.1	2.1	–	97.9
Square miles	750.6	15.9	–	15.9	6.9	9.0	734.7	14.6	9.4	5.2	720.1	2.1	–	97.9
Livingston County														
Square kilometers	1 472.2	27.3	–	27.3	–	27.3	1 444.9	3.9	3.9	–	1 441.0	1.9	–	98.1
Square miles	568.4	10.5	–	10.5	–	10.5	557.9	1.5	1.5	–	556.4	1.9	–	98.1
Luce County														
Square kilometers	2 338.9	–	–	–	–	–	2 338.9	2.5	2.5	–	2 336.4	–	–	100.0
Square miles	903.1	–	–	–	–	–	903.1	1.0	1.0	–	902.1	–	–	100.0
Mackinac County														
Square kilometers	2 646.0	7.0	–	7.0	–	7.0	2 638.9	11.3	–	11.3	2 627.6	.3	–	99.7
Square miles	1 021.6	2.7	–	2.7	–	2.7	1 018.9	4.4	–	4.4	1 014.5	.3	–	99.7
Macomb County														
Square kilometers	1 244.3	566.4	554.8	11.6	–	11.6	677.8	9.7	9.7	–	668.1	45.5	44.6	54.5
Square miles	480.4	218.7	214.2	4.5	–	4.5	261.7	3.7	3.7	–	258.0	45.5	44.6	54.5
Manistee County														
Square kilometers	1 408.6	8.4	–	8.4	–	8.4	1 400.2	10.6	–	10.6	1 389.6	.6	–	99.4
Square miles	543.9	3.3	–	3.3	–	3.3	540.6	4.1	–	4.1	536.5	.6	–	99.4
Marquette County														
Square kilometers	4 717.2	86.5	–	86.5	29.5	56.9	4 630.7	22.0	22.0	–	4 608.8	1.8	–	98.2
Square miles	1 821.3	33.4	–	33.4	11.4	22.0	1 787.9	8.5	8.5	–	1 779.4	1.8	–	98.2
Mason County														
Square kilometers	1 282.5	8.7	–	8.7	–	8.7	1 273.9	11.6	3.8	7.9	1 262.2	.7	–	99.3
Square miles	495.2	3.3	–	3.3	–	3.3	491.8	4.5	1.5	3.0	487.3	.7	–	99.3
Mecosta County														
Square kilometers	1 439.5	15.4	–	15.4	15.4	–	1 424.1	8.4	–	8.4	1 415.7	1.1	–	98.9
Square miles	555.8	5.9	–	5.9	5.9	–	549.8	3.2	–	3.2	546.6	1.1	–	98.9
Menominee County														
Square kilometers	2 703.1	13.0	–	13.0	–	13.0	2 690.1	11.0	–	11.0	2 679.1	.5	–	99.5
Square miles	1 043.7	5.0	–	5.0	–	5.0	1 038.6	4.3	–	4.3	1 034.4	.5	–	99.5
Midland County														
Square kilometers	1 350.0	70.5	–	70.5	70.5	–	1 279.5	5.9	2.6	3.3	1 273.6	5.2	–	94.8
Square miles	521.2	27.2	–	27.2	27.2	–	494.0	2.3	1.0	1.3	491.7	5.2	–	94.8
Missaukee County														
Square kilometers	1 468.0	–	–	–	–	–	1 468.0	6.0	–	6.0	1 462.0	–	–	100.0
Square miles	566.8	–	–	–	–	–	566.8	2.3	–	2.3	564.5	–	–	100.0
Monroe County														
Square kilometers	1 427.4	91.8	49.2	42.7	23.3	19.4	1 335.6	15.3	11.1	4.2	1 320.3	6.4	3.4	93.6
Square miles	551.1	35.5	19.0	16.5	9.0	7.5	515.7	5.9	4.3	1.6	509.8	6.4	3.4	93.6
Montcalm County														
Square kilometers	1 833.9	14.3	–	14.3	–	14.3	1 819.6	24.5	20.5	4.0	1 795.2	.8	–	99.2
Square miles	708.1	5.5	–	5.5	–	5.5	702.6	9.4	7.9	1.5	693.1	.8	–	99.2
Montmorency County														
Square kilometers	1 418.4	–	–	–	–	–	1 418.4	2.9	–	2.9	1 415.5	–	–	100.0
Square miles	547.6	–	–	–	–	–	547.6	1.1	–	1.1	546.5	–	–	100.0
Muskegon County														
Square kilometers	1 318.8	176.5	160.0	16.6	–	16.6	1 142.3	24.7	15.5	9.2	1 117.6	13.4	12.1	86.6
Square miles	509.2	68.2	61.8	6.4	–	6.4	441.0	9.5	6.0	3.5	431.5	13.4	12.1	86.6
Newaygo County														
Square kilometers	2 181.9	7.5	–	7.5	–	7.5	2 174.4	14.9	12.3	2.5	2 159.5	.3	–	99.7
Square miles	842.4	2.9	–	2.9	–	2.9	839.5	5.7	4.8	1.0	833.8	.3	–	99.7
Oakland County														
Square kilometers	2 260.3	1 083.4	1 057.6	25.8	–	25.8	1 176.9	5.1	2.6	2.5	1 171.9	47.9	46.8	52.1
Square miles	872.7	418.3	408.3	10.0	–	10.0	454.4	2.0	1.0	1.0	452.5	47.9	46.8	52.1
Oceana County														
Square kilometers	1 399.9	–	–	–	–	–	1 399.9	20.1	10.9	9.2	1 379.7	–	–	100.0
Square miles	540.5	–	–	–	–	–	540.5	7.8	4.2	3.5	532.7	–	–	100.0
Ogemaw County														
Square kilometers	1 461.7	29.4	–	29.4	–	29.4	1 432.3	9.0	3.2	5.8	1 423.3	2.0	–	98.0
Square miles	564.4	11.3	–	11.3	–	11.3	553.0	3.5	1.2	2.3	549.5	2.0	–	98.0
Ontonagon County														
Square kilometers	3 397.1	–	–	–	–	–	3 397.1	9.0	9.0	–	3 388.1	–	–	100.0
Square miles	1 311.6	–	–	–	–	–	1 311.6	3.5	3.5	–	1 308.2	–	–	100.0
Osceola County														
Square kilometers	1 466.2	–	–	–	–	–	1 466.2	18.6	9.8	8.8	1 447.7	–	–	100.0
Square miles	566.1	–	–	–	–	–	566.1	7.2	3.8	3.4	558.9	–	–	100.0
Oscoda County														
Square kilometers	1 463.4	–	–	–	–	–	1 463.4	19.3	19.3	–	1 444.1	–	–	100.0
Square miles	565.0	–	–	–	–	–	565.0	7.5	7.5	–	557.6	–	–	100.0

TIPSII [UPF] GPH21 CENSUS90 71583900 08/27/93 11:03 AM MACHINE: C DATA:CENSUS90*PH21TIPSDA00. 08/26/93 14:50:22 TAPE: NONE FRAME: 301
TSF:CENSUS90*92. 08/26/93 14:51:46 UTF:CENSUS90*93. 08/26/93 14:51:47 META:CENSUS90*PH21TABLES00. 08/26/93 15:23:55

Table 34. **Land Area by Urban and Rural Residence: 1990**—Con.

[Portions of certain cities may be classified as rural (see "Extended City" in Appendix A). For definitions of terms and meanings of symbols, see text]

State County	Total land area	Urban					Rural					Percent of total land area		
		Total urban land area	Inside urbanized area	Outside urbanized area			Total rural land area	In place			Other rural	Urban		Rural
				Total	Place of 10,000 or more	Place of 2,500 to 9,999		Total	Place of 1,000 to 2,499	Place of less than 1,000		Total	Inside urbanized area	
MICHIGAN—Con.														
Otsego County														
Square kilometers	1 332.8	6.9	–	6.9	–	6.9	1 325.9	2.9	–	2.9	1 323.0	.5	–	99.5
Square miles	514.6	2.7	–	2.7	–	2.7	511.9	1.1	–	1.1	510.8	.5	–	99.5
Ottawa County														
Square kilometers	1 465.2	208.3	111.3	97.0	15.0	82.0	1 256.9	–	–	–	1 256.9	14.2	7.6	85.8
Square miles	565.7	80.4	43.0	37.5	5.8	31.7	485.3	–	–	–	485.3	14.2	7.6	85.8
Presque Isle County														
Square kilometers	1 709.5	11.8	–	11.8	–	11.8	1 697.7	9.6	4.4	5.2	1 688.1	.7	–	99.3
Square miles	660.1	4.6	–	4.6	–	4.6	655.5	3.7	1.7	2.0	651.8	.7	–	99.3
Roscommon County														
Square kilometers	1 350.5	15.3	–	15.3	–	15.3	1 335.1	20.5	16.3	4.2	1 314.6	1.1	–	98.9
Square miles	521.4	5.9	–	5.9	–	5.9	515.5	7.9	6.3	1.6	507.6	1.1	–	98.9
Saginaw County														
Square kilometers	2 095.2	181.2	166.9	14.3	–	14.3	1 914.1	43.2	34.2	9.0	1 870.9	8.6	8.0	91.4
Square miles	809.0	69.9	64.4	5.5	–	5.5	739.0	16.7	13.2	3.5	722.4	8.6	8.0	91.4
St. Clair County														
Square kilometers	1 876.3	102.2	87.4	14.8	–	14.8	1 774.1	17.7	13.8	3.9	1 756.4	5.4	4.7	94.6
Square miles	724.5	39.5	33.7	5.7	–	5.7	685.0	6.8	5.3	1.5	678.2	5.4	4.7	94.6
St. Joseph County														
Square kilometers	1 304.7	23.1	–	23.1	13.2	10.0	1 281.6	17.7	13.1	4.5	1 263.9	1.8	–	98.2
Square miles	503.7	8.9	–	8.9	5.1	3.8	494.8	6.8	5.1	1.8	488.0	1.8	–	98.2
Sanilac County														
Square kilometers	2 496.4	–	–	–	–	–	2 496.4	39.1	19.9	19.2	2 457.3	–	–	100.0
Square miles	963.9	–	–	–	–	–	963.9	15.1	7.7	7.4	948.8	–	–	100.0
Schoolcraft County														
Square kilometers	3 051.5	8.3	–	8.3	–	8.3	3 043.2	–	–	–	3 043.2	.3	–	99.7
Square miles	1 178.2	3.2	–	3.2	–	3.2	1 175.0	–	–	–	1 175.0	.3	–	99.7
Shiawassee County														
Square kilometers	1 395.6	25.0	–	25.0	12.6	12.4	1 370.6	24.2	12.4	11.7	1 346.4	1.8	–	98.2
Square miles	538.8	9.7	–	9.7	4.9	4.8	529.2	9.3	4.8	4.5	519.8	1.8	–	98.2
Tuscola County														
Square kilometers	2 104.6	11.3	–	11.3	–	11.3	2 093.3	24.3	12.0	12.4	2 069.0	.5	–	99.5
Square miles	812.6	4.4	–	4.4	–	4.4	808.2	9.4	4.6	4.8	798.8	.5	–	99.5
Van Buren County														
Square kilometers	1 582.5	11.8	–	11.8	–	11.8	1 570.7	37.6	26.7	10.9	1 533.1	.7	–	99.3
Square miles	611.0	4.6	–	4.6	–	4.6	606.4	14.5	10.3	4.2	591.9	.7	–	99.3
Washtenaw County														
Square kilometers	1 839.1	174.0	150.3	23.7	–	23.7	1 665.1	10.7	8.6	2.1	1 654.4	9.5	8.2	90.5
Square miles	710.1	67.2	58.0	9.2	–	9.2	642.9	4.1	3.3	.8	638.8	9.5	8.2	90.5
Wayne County														
Square kilometers	1 590.6	1 314.4	1 314.4	–	–	–	276.2	–	–	–	276.2	82.6	82.6	17.4
Square miles	614.1	507.5	507.5	–	–	–	106.7	–	–	–	106.7	82.6	82.6	17.4
Wexford County														
Square kilometers	1 464.8	17.3	–	17.3	17.3	–	1 447.4	13.5	4.0	9.5	1 433.9	1.2	–	98.8
Square miles	565.5	6.7	–	6.7	6.7	–	558.9	5.2	1.6	3.7	553.6	1.2	–	98.8

TIPSII [UPF] GPH21 CENSUS90 71583900 08/27/93 11:03 AM MACHINE: C DATA:CENSUS90*PH21TIPSDA00. 08/26/93 14:50:22 TAPE: NONE FRAME: 302
TSF:CENSUS90*92. 08/26/93 14:51:46 UTF:CENSUS90*93. 08/26/93 14:51:47 META:CENSUS90*PH21TABLES00. 08/26/93 15:23:55

Table 34. **Land Area by Urban and Rural Residence: 1990**—Con.

[Portions of certain cities may be classified as rural (see "Extended City" in Appendix A). For definitions of terms and meanings of symbols, see text]

State County	Total land area	Urban: Total urban land area	Urban: Inside urbanized area	Urban: Outside urbanized area: Total	Urban: Outside urbanized area: Place of 10,000 or more	Urban: Outside urbanized area: Place of 2,500 to 9,999	Rural: Total rural land area	Rural: In place: Total	Rural: In place: Place of 1,000 to 2,499	Rural: In place: Place of less than 1,000	Rural: Other rural	Percent of total land area: Urban: Total	Percent of total land area: Urban: Inside urbanized area	Percent of total land area: Rural
MINNESOTA														
Square kilometers	206 206.7	4 763.1	3 236.0	1 527.1	640.7	886.4	201 443.7	3 286.4	1 375.2	1 911.2	198 157.2	2.3	1.6	97.7
Square miles	79 616.5	1 839.0	1 249.4	589.6	247.4	342.2	77 777.5	1 268.9	531.0	737.9	76 508.6	2.3	1.6	97.7
Aitkin County														
Square kilometers	4 712.2	–	–	–	–	–	4 712.2	20.3	3.1	17.1	4 691.9	–	–	100.0
Square miles	1 819.4	–	–	–	–	–	1 819.4	7.8	1.2	6.6	1 811.5	–	–	100.0
Anoka County														
Square kilometers	1 098.1	568.8	493.1	75.7	–	75.7	529.3	7.8	5.6	2.2	521.5	51.8	44.9	48.2
Square miles	424.0	219.6	190.4	29.2	–	29.2	204.4	3.0	2.2	.9	201.4	51.8	44.9	48.2
Becker County														
Square kilometers	3 394.2	10.5	–	10.5	–	10.5	3 383.7	14.2	2.1	12.1	3 369.5	.3	–	99.7
Square miles	1 310.5	4.1	–	4.1	–	4.1	1 306.4	5.5	.8	4.7	1 301.0	.3	–	99.7
Beltrami County														
Square kilometers	6 488.9	28.9	–	28.9	28.9	–	6 460.1	170.8	25.8	145.0	6 289.3	.4	–	99.6
Square miles	2 505.4	11.1	–	11.1	11.1	–	2 494.2	65.9	10.0	56.0	2 428.3	.4	–	99.6
Benton County														
Square kilometers	1 057.5	16.0	16.0	–	–	–	1 041.5	21.6	4.1	17.4	1 020.0	1.5	1.5	98.5
Square miles	408.3	6.2	6.2	–	–	–	402.1	8.3	1.6	6.7	393.8	1.5	1.5	98.5
Big Stone County														
Square kilometers	1 287.2	–	–	–	–	–	1 287.2	18.2	8.7	9.5	1 269.0	–	–	100.0
Square miles	497.0	–	–	–	–	–	497.0	7.0	3.4	3.7	490.0	–	–	100.0
Blue Earth County														
Square kilometers	1 948.7	29.3	–	29.3	29.3	–	1 919.4	17.4	10.3	7.1	1 902.0	1.5	–	98.5
Square miles	752.4	11.3	–	11.3	11.3	–	741.1	6.7	4.0	2.8	734.3	1.5	–	98.5
Brown County														
Square kilometers	1 582.2	25.9	–	25.9	22.2	3.7	1 556.3	10.4	3.6	6.8	1 545.9	1.6	–	98.4
Square miles	610.9	10.0	–	10.0	8.6	1.4	600.9	4.0	1.4	2.6	596.9	1.6	–	98.4
Carlton County														
Square kilometers	2 228.4	33.3	–	33.3	33.3	–	2 195.1	34.4	6.1	28.3	2 160.7	1.5	–	98.5
Square miles	860.4	12.9	–	12.9	12.9	–	847.5	13.3	2.3	10.9	834.3	1.5	–	98.5
Carver County														
Square kilometers	924.9	98.1	71.4	26.7	22.1	4.6	826.8	21.2	6.9	14.3	805.6	10.6	7.7	89.4
Square miles	357.1	37.9	27.6	10.3	8.5	1.8	319.2	8.2	2.7	5.5	311.0	10.6	7.7	89.4
Cass County														
Square kilometers	5 225.8	–	–	–	–	–	5 225.8	85.6	–	85.6	5 140.2	–	–	100.0
Square miles	2 017.7	–	–	–	–	–	2 017.7	33.0	–	33.0	1 984.7	–	–	100.0
Chippewa County														
Square kilometers	1 509.5	14.4	–	14.4	–	14.4	1 495.1	9.5	4.8	4.7	1 485.6	1.0	–	99.0
Square miles	582.8	5.6	–	5.6	–	5.6	577.3	3.7	1.9	1.8	573.6	1.0	–	99.0
Chisago County														
Square kilometers	1 081.8	–	–	–	–	–	1 081.8	177.7	114.8	62.9	904.1	–	–	100.0
Square miles	417.7	–	–	–	–	–	417.7	68.6	44.3	24.3	349.1	–	–	100.0
Clay County														
Square kilometers	2 707.3	34.0	34.0	–	–	–	2 673.2	33.1	18.1	15.1	2 640.1	1.3	1.3	98.7
Square miles	1 045.3	13.1	13.1	–	–	–	1 032.1	12.8	7.0	5.8	1 019.4	1.3	1.3	98.7
Clearwater County														
Square kilometers	2 576.4	–	–	–	–	–	2 576.4	12.3	4.6	7.7	2 564.1	–	–	100.0
Square miles	994.8	–	–	–	–	–	994.8	4.8	1.8	3.0	990.0	–	–	100.0
Cook County														
Square kilometers	3 757.4	–	–	–	–	–	3 757.4	7.0	7.0	–	3 750.4	–	–	100.0
Square miles	1 450.7	–	–	–	–	–	1 450.7	2.7	2.7	–	1 448.0	–	–	100.0
Cottonwood County														
Square kilometers	1 657.6	7.6	–	7.6	–	7.6	1 650.0	9.0	3.5	5.5	1 641.1	.5	–	99.5
Square miles	640.0	2.9	–	2.9	–	2.9	637.1	3.5	1.3	2.1	633.6	.5	–	99.5
Crow Wing County														
Square kilometers	2 581.4	48.2	–	48.2	17.8	30.3	2 533.3	338.9	102.5	236.5	2 194.4	1.9	–	98.1
Square miles	996.7	18.6	–	18.6	6.9	11.7	978.1	130.9	39.6	91.3	847.2	1.9	–	98.1
Dakota County														
Square kilometers	1 475.6	482.7	458.6	24.1	24.1	–	992.9	18.4	–	18.4	974.4	32.7	31.1	67.3
Square miles	569.7	186.4	177.1	9.3	9.3	–	383.3	7.1	–	7.1	376.2	32.7	31.1	67.3
Dodge County														
Square kilometers	1 138.4	3.9	–	3.9	–	3.9	1 134.5	16.9	7.8	9.2	1 117.5	.3	–	99.7
Square miles	439.5	1.5	–	1.5	–	1.5	438.0	6.5	3.0	3.5	431.5	.3	–	99.7
Douglas County														
Square kilometers	1 642.9	20.9	–	20.9	–	20.9	1 622.0	17.3	4.4	13.0	1 604.7	1.3	–	98.7
Square miles	634.3	8.1	–	8.1	–	8.1	626.3	6.7	1.7	5.0	619.6	1.3	–	98.7
Faribault County														
Square kilometers	1 848.4	8.1	–	8.1	–	8.1	1 840.3	23.9	8.5	15.4	1 816.4	.4	–	99.6
Square miles	713.7	3.1	–	3.1	–	3.1	710.5	9.2	3.3	5.9	701.3	.4	–	99.6

TIPSII [UPF] GPH21 CENSUS90 71583900 08/27/93 11:03 AM MACHINE: C DATA:CENSUS90*PH21TIPSDA00. 08/26/93 14:50:22 TAPE: NONE FRAME: 303
TSF:CENSUS90*92. 08/26/93 14:51:46 UTF:CENSUS90*93. 08/26/93 14:51:47 META:CENSUS90*PH21TABLES00. 08/26/93 15:23:55

Table 34. **Land Area by Urban and Rural Residence: 1990**—Con.

[Portions of certain cities may be classified as rural (see "Extended City" in Appendix A). For definitions of terms and meanings of symbols, see text]

State County	Total land area	Urban					Rural					Percent of total land area		
		Total urban land area	Inside urbanized area	Outside urbanized area			Total rural land area	In place			Other rural	Urban		Rural
				Total	Place of 10,000 or more	Place of 2,500 to 9,999		Total	Place of 1,000 to 2,499	Place of less than 1,000		Total	Inside urbanized area	
MINNESOTA—Con.														
Fillmore County														
Square kilometers	2 230.7	–	–	–	–	–	2 230.7	123.7	22.5	101.2	2 107.0	–	–	100.0
Square miles	861.3	–	–	–	–	–	861.3	47.8	8.7	39.1	813.5	–	–	100.0
Freeborn County														
Square kilometers	1 832.9	24.7	–	24.7	24.7	–	1 808.1	18.2	–	18.2	1 790.0	1.4	–	98.6
Square miles	707.7	9.6	–	9.6	9.6	–	698.1	7.0	–	7.0	691.1	1.4	–	98.6
Goodhue County														
Square kilometers	1 964.7	46.1	–	46.1	35.2	10.9	1 918.6	25.7	17.5	8.2	1 892.9	2.3	–	97.7
Square miles	758.6	17.8	–	17.8	13.6	4.2	740.8	9.9	6.7	3.2	730.9	2.3	–	97.7
Grant County														
Square kilometers	1 415.3	–	–	–	–	–	1 415.3	25.3	3.5	21.9	1 390.0	–	–	100.0
Square miles	546.5	–	–	–	–	–	546.5	9.8	1.4	8.4	536.7	–	–	100.0
Hennepin County														
Square kilometers	1 441.7	1 130.5	1 042.9	87.6	–	87.6	311.2	68.9	55.7	13.2	242.3	78.4	72.3	21.6
Square miles	556.6	436.5	402.7	33.8	–	33.8	120.1	26.6	21.5	5.1	93.5	78.4	72.3	21.6
Houston County														
Square kilometers	1 446.4	14.9	7.5	7.4	–	7.4	1 431.5	12.5	4.5	8.0	1 419.0	1.0	.5	99.0
Square miles	558.4	5.7	2.9	2.9	–	2.9	552.7	4.8	1.7	3.1	547.9	1.0	.5	99.0
Hubbard County														
Square kilometers	2 389.4	12.8	–	12.8	–	12.8	2 376.7	8.0	–	8.0	2 368.6	.5	–	99.5
Square miles	922.6	4.9	–	4.9	–	4.9	917.6	3.1	–	3.1	914.5	.5	–	99.5
Isanti County														
Square kilometers	1 137.2	9.8	–	9.8	–	9.8	1 127.4	6.5	6.5	–	1 120.9	.9	–	99.1
Square miles	439.1	3.8	–	3.8	–	3.8	435.3	2.5	2.5	–	432.8	.9	–	99.1
Itasca County														
Square kilometers	6 903.1	15.8	–	15.8	–	15.8	6 887.4	99.0	29.9	69.2	6 788.3	.2	–	99.8
Square miles	2 665.3	6.1	–	6.1	–	6.1	2 659.2	38.2	11.5	26.7	2 621.0	.2	–	99.8
Jackson County														
Square kilometers	1 818.0	9.0	–	9.0	–	9.0	1 809.0	8.6	2.8	5.8	1 800.5	.5	–	99.5
Square miles	701.9	3.5	–	3.5	–	3.5	698.5	3.3	1.1	2.2	695.2	.5	–	99.5
Kanabec County														
Square kilometers	1 359.6	9.5	–	9.5	–	9.5	1 350.1	7.7	.1	7.5	1 342.4	.7	–	99.3
Square miles	525.0	3.7	–	3.7	–	3.7	521.3	3.0	.1	2.9	518.3	.7	–	99.3
Kandiyohi County														
Square kilometers	2 062.2	27.6	–	27.6	27.6	–	2 034.6	20.7	5.0	15.7	2 013.9	1.3	–	98.7
Square miles	796.2	10.7	–	10.7	10.7	–	785.6	8.0	1.9	6.1	777.6	1.3	–	98.7
Kittson County														
Square kilometers	2 841.5	–	–	–	–	–	2 841.5	25.4	5.4	20.0	2 816.1	–	–	100.0
Square miles	1 097.1	–	–	–	–	–	1 097.1	9.8	2.1	7.7	1 087.3	–	–	100.0
Koochiching County														
Square kilometers	8 035.2	16.2	–	16.2	–	16.2	8 019.0	37.5	–	37.5	7 981.4	.2	–	99.8
Square miles	3 102.4	6.3	–	6.3	–	6.3	3 096.1	14.5	–	14.5	3 081.6	.2	–	99.8
Lac qui Parle County														
Square kilometers	1 981.1	–	–	–	–	–	1 981.1	11.3	6.7	4.6	1 969.8	–	–	100.0
Square miles	764.9	–	–	–	–	–	764.9	4.4	2.6	1.8	760.5	–	–	100.0
Lake County														
Square kilometers	5 437.4	8.4	–	8.4	–	8.4	5 429.1	21.5	20.2	1.3	5 407.6	.2	–	99.8
Square miles	2 099.4	3.2	–	3.2	–	3.2	2 096.2	8.3	7.8	.5	2 087.9	.2	–	99.8
Lake of the Woods County														
Square kilometers	3 358.5	–	–	–	–	–	3 358.5	11.2	8.5	2.6	3 347.3	–	–	100.0
Square miles	1 296.7	–	–	–	–	–	1 296.7	4.3	3.3	1.0	1 292.4	–	–	100.0
Le Sueur County														
Square kilometers	1 161.7	11.7	–	11.7	–	11.7	1 150.0	18.3	11.6	6.8	1 131.7	1.0	–	99.0
Square miles	448.5	4.5	–	4.5	–	4.5	444.0	7.1	4.5	2.6	437.0	1.0	–	99.0
Lincoln County														
Square kilometers	1 391.0	–	–	–	–	–	1 391.0	20.8	5.0	15.8	1 370.2	–	–	100.0
Square miles	537.1	–	–	–	–	–	537.1	8.0	1.9	6.1	529.0	–	–	100.0
Lyon County														
Square kilometers	1 849.9	19.0	–	19.0	19.0	–	1 830.9	22.6	9.3	13.4	1 808.3	1.0	–	99.0
Square miles	714.2	7.3	–	7.3	7.3	–	706.9	8.7	3.6	5.2	698.2	1.0	–	99.0
McLeod County														
Square kilometers	1 274.1	19.4	–	19.4	14.0	5.4	1 254.8	8.5	3.2	5.3	1 246.3	1.5	–	98.5
Square miles	491.9	7.5	–	7.5	5.4	2.1	484.5	3.3	1.2	2.0	481.2	1.5	–	98.5
Mahnomen County														
Square kilometers	1 440.5	–	–	–	–	–	1 440.5	15.4	1.9	13.5	1 425.1	–	–	100.0
Square miles	556.2	–	–	–	–	–	556.2	6.0	.7	5.2	550.2	–	–	100.0
Marshall County														
Square kilometers	4 590.2	–	–	–	–	–	4 590.2	20.0	3.1	16.9	4 570.2	–	–	100.0
Square miles	1 772.3	–	–	–	–	–	1 772.3	7.7	1.2	6.5	1 764.6	–	–	100.0

TIPSII [UPF] GPH21 CENSUS90 71583900 08/27/93 11:03 AM MACHINE: C DATA:CENSUS90*PH21TIPSDA00. 08/26/93 14:50:22 TAPE: NONE FRAME: 304
TSF:CENSUS90*92. 08/26/93 14:51:46 UTF:CENSUS90*93. 08/26/93 14:51:47 META:CENSUS90*PH21TABLES00. 08/26/93 15:23:55

Table 34. Land Area by Urban and Rural Residence: 1990—Con.

[Portions of certain cities may be classified as rural (see "Extended City" in Appendix A). For definitions of terms and meanings of symbols, see text]

State County	Total land area	Urban: Total urban land area	Urban: Inside urbanized area	Urban: Outside urbanized area: Total	Urban: Outside urbanized area: Place of 10,000 or more	Urban: Outside urbanized area: Place of 2,500 to 9,999	Rural: Total rural land area	Rural: In place: Total	Rural: In place: Place of 1,000 to 2,499	Rural: In place: Place of less than 1,000	Rural: Other rural	Percent of total land area: Urban: Total	Percent of total land area: Urban: Inside urbanized area	Percent of total land area: Rural
MINNESOTA—Con.														
Martin County														
Square kilometers	1 837.3	37.3	–	37.3	37.3	–	1 800.0	14.2	5.1	9.1	1 785.8	2.0	–	98.0
Square miles	709.4	14.4	–	14.4	14.4	–	695.0	5.5	2.0	3.5	689.5	2.0	–	98.0
Meeker County														
Square kilometers	1 576.2	9.3	–	9.3	–	9.3	1 566.9	13.4	2.6	10.8	1 553.5	.6	–	99.4
Square miles	608.6	3.6	–	3.6	–	3.6	605.0	5.2	1.0	4.2	599.8	.6	–	99.4
Mille Lacs County														
Square kilometers	1 487.9	8.3	–	8.3	–	8.3	1 479.6	39.6	7.4	32.2	1 440.0	.6	–	99.4
Square miles	574.5	3.2	–	3.2	–	3.2	571.3	15.3	2.8	12.4	556.0	.6	–	99.4
Morrison County														
Square kilometers	2 912.6	12.3	–	12.3	–	12.3	2 900.2	80.3	2.7	77.6	2 819.9	.4	–	99.6
Square miles	1 124.5	4.8	–	4.8	–	4.8	1 119.8	31.0	1.0	30.0	1 088.8	.4	–	99.6
Mower County														
Square kilometers	1 842.9	25.1	–	25.1	25.1	–	1 817.8	22.9	–	22.9	1 794.9	1.4	–	98.6
Square miles	711.5	9.7	–	9.7	9.7	–	701.8	8.8	–	8.8	693.0	1.4	–	98.6
Murray County														
Square kilometers	1 824.6	–	–	–	–	–	1 824.6	17.7	6.9	10.9	1 806.8	–	–	100.0
Square miles	704.5	–	–	–	–	–	704.5	6.8	2.7	4.2	697.6	–	–	100.0
Nicollet County														
Square kilometers	1 171.5	23.9	–	23.9	10.9	13.1	1 147.6	10.0	–	10.0	1 137.6	2.0	–	98.0
Square miles	452.3	9.2	–	9.2	4.2	5.0	443.1	3.9	–	3.9	439.2	2.0	–	98.0
Nobles County														
Square kilometers	1 853.0	18.1	–	18.1	–	18.1	1 834.9	18.2	2.5	15.7	1 816.7	1.0	–	99.0
Square miles	715.5	7.0	–	7.0	–	7.0	708.4	7.0	1.0	6.1	701.4	1.0	–	99.0
Norman County														
Square kilometers	2 269.6	–	–	–	–	–	2 269.6	9.3	3.1	6.2	2 260.3	–	–	100.0
Square miles	876.3	–	–	–	–	–	876.3	3.6	1.2	2.4	872.7	–	–	100.0
Olmsted County														
Square kilometers	1 691.4	88.1	83.6	4.5	–	4.5	1 603.3	15.8	8.3	7.5	1 587.5	5.2	4.9	94.8
Square miles	653.0	34.0	32.3	1.7	–	1.7	619.0	6.1	3.2	2.9	612.9	5.2	4.9	94.8
Otter Tail County														
Square kilometers	5 127.8	25.4	–	25.4	25.2	.1	5 102.4	73.4	12.1	61.4	5 029.0	.5	–	99.5
Square miles	1 979.8	9.8	–	9.8	9.7	–	1 970.0	28.4	4.7	23.7	1 941.7	.5	–	99.5
Pennington County														
Square kilometers	1 596.9	11.6	–	11.6	–	11.6	1 585.3	2.5	–	2.5	1 582.8	.7	–	99.3
Square miles	616.6	4.5	–	4.5	–	4.5	612.1	1.0	–	1.0	611.1	.7	–	99.3
Pine County														
Square kilometers	3 654.9	6.7	–	6.7	–	6.7	3 648.2	168.8	122.4	46.4	3 479.4	.2	–	99.8
Square miles	1 411.2	2.6	–	2.6	–	2.6	1 408.6	65.2	47.2	17.9	1 343.4	.2	–	99.8
Pipestone County														
Square kilometers	1 206.7	11.8	–	11.8	–	11.8	1 194.9	22.2	2.8	19.3	1 172.7	1.0	–	99.0
Square miles	465.9	4.6	–	4.6	–	4.6	461.3	8.6	1.1	7.5	452.8	1.0	–	99.0
Polk County														
Square kilometers	5 103.6	23.6	11.5	12.1	–	12.1	5 080.0	36.5	2.8	33.7	5 043.5	.5	.2	99.5
Square miles	1 970.5	9.1	4.4	4.7	–	4.7	1 961.4	14.1	1.1	13.0	1 947.3	.5	.2	99.5
Pope County														
Square kilometers	1 735.8	8.9	–	8.9	–	8.9	1 726.9	13.7	4.1	9.6	1 713.3	.5	–	99.5
Square miles	670.2	3.4	–	3.4	–	3.4	666.8	5.3	1.6	3.7	661.5	.5	–	99.5
Ramsey County														
Square kilometers	403.6	395.9	395.9	–	–	–	7.6	–	–	–	7.6	98.1	98.1	1.9
Square miles	155.8	152.9	152.9	–	–	–	3.0	–	–	–	3.0	98.1	98.1	1.9
Red Lake County														
Square kilometers	1 120.0	–	–	–	–	–	1 120.0	17.7	5.5	12.2	1 102.3	–	–	100.0
Square miles	432.4	–	–	–	–	–	432.4	6.8	2.1	4.7	425.6	–	–	100.0
Redwood County														
Square kilometers	2 278.9	7.4	–	7.4	–	7.4	2 271.4	29.1	–	29.1	2 242.3	.3	–	99.7
Square miles	879.9	2.9	–	2.9	–	2.9	877.0	11.2	–	11.2	865.8	.3	–	99.7
Renville County														
Square kilometers	2 545.9	5.9	–	5.9	–	5.9	2 540.0	26.1	14.9	11.3	2 513.9	.2	–	99.8
Square miles	983.0	2.3	–	2.3	–	2.3	980.7	10.1	5.7	4.3	970.6	.2	–	99.8
Rice County														
Square kilometers	1 288.7	45.3	–	45.3	45.3	–	1 243.5	12.8	2.9	9.9	1 230.7	3.5	–	96.5
Square miles	497.6	17.5	–	17.5	17.5	–	480.1	4.9	1.1	3.8	475.2	3.5	–	96.5
Rock County														
Square kilometers	1 250.0	6.2	–	6.2	–	6.2	1 243.8	15.0	–	15.0	1 228.8	.5	–	99.5
Square miles	482.6	2.4	–	2.4	–	2.4	480.2	5.8	–	5.8	474.5	.5	–	99.5
Roseau County														
Square kilometers	4 306.0	–	–	–	–	–	4 306.0	18.1	8.1	9.9	4 287.9	–	–	100.0
Square miles	1 662.6	–	–	–	–	–	1 662.6	7.0	3.1	3.8	1 655.6	–	–	100.0

TIPSII [UPF] GPH21 CENSUS90 71583900 08/27/93 11:03 AM MACHINE: C DATA:CENSUS90*PH21TIPSDA00. 08/26/93 14:50:22 TAPE: NONE FRAME: 305
TSF:CENSUS90*92. 08/26/93 14:51:46 UTF:CENSUS90*93. 08/26/93 14:51:47 META:CENSUS90*PH21TABLES00. 08/26/93 15:23:55

Table 34. **Land Area by Urban and Rural Residence: 1990**—Con.

[Portions of certain cities may be classified as rural (see "Extended City" in Appendix A). For definitions of terms and meanings of symbols, see text]

State County	Total land area	Urban					Rural					Percent of total land area		
		Total urban land area	Inside urbanized area	Outside urbanized area			Total rural land area	In place			Other rural	Urban		Rural
				Total	Place of 10,000 or more	Place of 2,500 to 9,999		Total	Place of 1,000 to 2,499	Place of less than 1,000		Total	Inside urbanized area	
MINNESOTA—Con.														
St. Louis County														
Square kilometers	16 124.5	423.7	272.0	151.7	57.1	94.6	15 700.8	520.3	471.7	48.7	15 180.5	2.6	1.7	97.4
Square miles	6 225.7	163.6	105.0	58.6	22.0	36.5	6 062.1	200.9	182.1	18.8	5 861.2	2.6	1.7	97.4
Scott County														
Square kilometers	924.1	111.2	75.3	35.9	16.0	19.9	812.9	4.8	–	4.8	808.1	12.0	8.1	88.0
Square miles	356.8	43.0	29.1	13.9	6.2	7.7	313.9	1.9	–	1.9	312.0	12.0	8.1	88.0
Sherburne County														
Square kilometers	1 130.7	68.0	5.5	62.5	55.6	6.8	1 062.7	30.0	5.5	24.5	1 032.7	6.0	.5	94.0
Square miles	436.6	26.3	2.1	24.1	21.5	2.6	410.3	11.6	2.1	9.4	398.7	6.0	.5	94.0
Sibley County														
Square kilometers	1 524.6	–	–	–	–	–	1 524.6	13.9	7.4	6.5	1 510.7	–	–	100.0
Square miles	588.7	–	–	–	–	–	588.7	5.4	2.8	2.5	583.3	–	–	100.0
Stearns County														
Square kilometers	3 482.5	69.5	52.9	16.6	–	16.6	3 413.0	52.9	10.4	42.5	3 360.1	2.0	1.5	98.0
Square miles	1 344.6	26.8	20.4	6.4	–	6.4	1 317.7	20.4	4.0	16.4	1 297.3	2.0	1.5	98.0
Steele County														
Square kilometers	1 112.6	24.8	–	24.8	24.8	–	1 087.8	6.4	3.3	3.0	1 081.4	2.2	–	97.8
Square miles	429.6	9.6	–	9.6	9.6	–	420.0	2.5	1.3	1.2	417.5	2.2	–	97.8
Stevens County														
Square kilometers	1 455.8	10.7	–	10.7	–	10.7	1 445.1	11.9	–	11.9	1 433.2	.7	–	99.3
Square miles	562.1	4.1	–	4.1	–	4.1	558.0	4.6	–	4.6	553.4	.7	–	99.3
Swift County														
Square kilometers	1 925.8	6.5	–	6.5	–	6.5	1 919.3	20.2	4.5	15.7	1 899.2	.3	–	99.7
Square miles	743.6	2.5	–	2.5	–	2.5	741.1	7.8	1.7	6.1	733.3	.3	–	99.7
Todd County														
Square kilometers	2 439.9	10.5	–	10.5	–	10.5	2 429.4	19.2	.7	18.5	2 410.2	.4	–	99.6
Square miles	942.1	4.1	–	4.1	–	4.1	938.0	7.4	.3	7.2	930.6	.4	–	99.6
Traverse County														
Square kilometers	1 487.0	–	–	–	–	–	1 487.0	9.7	4.6	5.1	1 477.3	–	–	100.0
Square miles	574.1	–	–	–	–	–	574.1	3.8	1.8	2.0	570.4	–	–	100.0
Wabasha County														
Square kilometers	1 359.9	13.9	–	13.9	–	13.9	1 346.0	28.5	21.3	7.2	1 317.5	1.0	–	99.0
Square miles	525.0	5.4	–	5.4	–	5.4	519.7	11.0	8.2	2.8	508.7	1.0	–	99.0
Wadena County														
Square kilometers	1 386.8	14.6	–	14.6	–	14.6	1 372.2	22.1	9.6	12.4	1 350.1	1.1	–	98.9
Square miles	535.5	5.6	–	5.6	–	5.6	529.8	8.5	3.7	4.8	521.3	1.1	–	98.9
Waseca County														
Square kilometers	1 096.3	8.6	–	8.6	–	8.6	1 087.7	5.1	4.1	1.0	1 082.6	.8	–	99.2
Square miles	423.3	3.3	–	3.3	–	3.3	420.0	2.0	1.6	.4	418.0	.8	–	99.2
Washington County														
Square kilometers	1 014.6	328.1	215.7	112.4	14.6	97.7	686.5	28.0	7.0	21.0	658.5	32.3	21.3	67.7
Square miles	391.7	126.7	83.3	43.4	5.6	37.7	265.0	10.8	2.7	8.1	254.2	32.3	21.3	67.7
Watonwan County														
Square kilometers	1 125.4	5.2	–	5.2	–	5.2	1 120.2	8.0	3.2	4.7	1 112.2	.5	–	99.5
Square miles	434.5	2.0	–	2.0	–	2.0	432.5	3.1	1.2	1.8	429.4	.5	–	99.5
Wilkin County														
Square kilometers	1 946.3	5.9	–	5.9	–	5.9	1 940.4	17.6	–	17.6	1 922.8	.3	–	99.7
Square miles	751.5	2.3	–	2.3	–	2.3	749.2	6.8	–	6.8	742.4	.3	–	99.7
Winona County														
Square kilometers	1 622.2	42.2	–	42.2	30.7	11.4	1 580.1	26.5	2.8	23.7	1 553.6	2.6	–	97.4
Square miles	626.3	16.3	–	16.3	11.9	4.4	610.1	10.2	1.1	9.2	599.8	2.6	–	97.4
Wright County														
Square kilometers	1 711.6	38.2	.1	38.1	–	38.1	1 673.3	38.5	24.9	13.6	1 634.9	2.2	–	97.8
Square miles	660.8	14.8	–	14.7	–	14.7	646.1	14.8	9.6	5.2	631.2	2.2	–	97.8
Yellow Medicine County														
Square kilometers	1 963.2	4.5	–	4.5	–	4.5	1 958.7	22.6	5.4	17.1	1 936.1	.2	–	99.8
Square miles	758.0	1.7	–	1.7	–	1.7	756.3	8.7	2.1	6.6	747.5	.2	–	99.8

TIPSII [UPF] GPH21 CENSUS90 71583900 08/27/93 11:03 AM MACHINE: C DATA:CENSUS90*PH21TIPSDA00. 08/26/93 14:50:22 TAPE: NONE FRAME: 306
TSF:CENSUS90*92. 08/26/93 14:51:46 UTF:CENSUS90*93. 08/26/93 14:51:47 META:CENSUS90*PH21TABLES00. 08/26/93 15:23:55

Table 34. **Land Area by Urban and Rural Residence: 1990**—Con.

[Portions of certain cities may be classified as rural (see "Extended City" in Appendix A). For definitions of terms and meanings of symbols, see text]

State County	Total land area	Urban					Rural					Percent of total land area		
		Total urban land area	Inside urbanized area	Outside urbanized area			Total rural land area	In place			Other rural	Urban		Rural
				Total	Place of 10,000 or more	Place of 2,500 to 9,999		Total	Place of 1,000 to 2,499	Place of less than 1,000		Total	Inside urbanized area	
MISSISSIPPI														
Square kilometers	121 506.4	2 925.0	1 217.7	1 707.3	651.1	1 056.2	118 581.4	1 274.7	632.3	642.3	117 306.7	2.4	1.0	97.6
Square miles	46 913.7	1 129.3	470.2	659.2	251.4	407.8	45 784.3	492.1	244.1	248.0	45 292.2	2.4	1.0	97.6
Adams County														
Square kilometers	1 192.2	34.2	–	34.2	34.2	–	1 157.9	–	–	–	1 157.9	2.9	–	97.1
Square miles	460.3	13.2	–	13.2	13.2	–	447.1	–	–	–	447.1	2.9	–	97.1
Alcorn County														
Square kilometers	1 035.9	36.3	–	36.3	36.3	–	999.6	5.1	–	5.1	994.5	3.5	–	96.5
Square miles	400.0	14.0	–	14.0	14.0	–	385.9	2.0	–	2.0	384.0	3.5	–	96.5
Amite County														
Square kilometers	1 889.8	–	–	–	–	–	1 889.8	14.2	5.9	8.3	1 875.6	–	–	100.0
Square miles	729.7	–	–	–	–	–	729.7	5.5	2.3	3.2	724.2	–	–	100.0
Attala County														
Square kilometers	1 904.1	18.6	–	18.6	–	18.6	1 885.6	5.1	–	5.1	1 880.5	1.0	–	99.0
Square miles	735.2	7.2	–	7.2	–	7.2	728.0	2.0	–	2.0	726.1	1.0	–	99.0
Benton County														
Square kilometers	1 053.7	–	–	–	–	–	1 053.7	6.5	–	6.5	1 047.1	–	–	100.0
Square miles	406.8	–	–	–	–	–	406.8	2.5	–	2.5	404.3	–	–	100.0
Bolivar County														
Square kilometers	2 269.7	38.1	–	38.1	18.9	19.2	2 231.6	24.5	5.1	19.4	2 207.1	1.7	–	98.3
Square miles	876.3	14.7	–	14.7	7.3	7.4	861.6	9.5	2.0	7.5	852.2	1.7	–	98.3
Calhoun County														
Square kilometers	1 519.2	–	–	–	–	–	1 519.2	28.0	12.6	15.4	1 491.2	–	–	100.0
Square miles	586.6	–	–	–	–	–	586.6	10.8	4.9	5.9	575.8	–	–	100.0
Carroll County														
Square kilometers	1 625.9	–	–	–	–	–	1 625.9	8.5	–	8.5	1 617.4	–	–	100.0
Square miles	627.8	–	–	–	–	–	627.8	3.3	–	3.3	624.5	–	–	100.0
Chickasaw County														
Square kilometers	1 299.1	34.5	–	34.5	–	34.5	1 264.6	3.9	–	3.9	1 260.7	2.7	–	97.3
Square miles	501.6	13.3	–	13.3	–	13.3	488.3	1.5	–	1.5	486.8	2.7	–	97.3
Choctaw County														
Square kilometers	1 085.5	–	–	–	–	–	1 085.5	12.9	5.8	7.0	1 072.7	–	–	100.0
Square miles	419.1	–	–	–	–	–	419.1	5.0	2.3	2.7	414.2	–	–	100.0
Claiborne County														
Square kilometers	1 260.9	–	–	–	–	–	1 260.9	4.5	4.5	–	1 256.3	–	–	100.0
Square miles	486.8	–	–	–	–	–	486.8	1.8	1.8	–	485.1	–	–	100.0
Clarke County														
Square kilometers	1 790.5	13.4	–	13.4	–	13.4	1 777.1	24.8	6.8	18.0	1 752.3	.7	–	99.3
Square miles	691.3	5.2	–	5.2	–	5.2	686.1	9.6	2.6	7.0	676.5	.7	–	99.3
Clay County														
Square kilometers	1 058.2	12.5	–	12.5	–	12.5	1 045.7	–	–	–	1 045.7	1.2	–	98.8
Square miles	408.6	4.8	–	4.8	–	4.8	403.7	–	–	–	403.7	1.2	–	98.8
Coahoma County														
Square kilometers	1 435.4	16.4	–	16.4	16.4	–	1 418.9	6.4	3.9	2.5	1 412.5	1.1	–	98.9
Square miles	554.2	6.4	–	6.4	6.4	–	547.8	2.5	1.5	1.0	545.4	1.1	–	98.9
Copiah County														
Square kilometers	2 011.6	25.3	–	25.3	–	25.3	1 986.2	9.0	4.9	4.1	1 977.2	1.3	–	98.7
Square miles	776.7	9.8	–	9.8	–	9.8	766.9	3.5	1.9	1.6	763.4	1.3	–	98.7
Covington County														
Square kilometers	1 071.8	16.9	–	16.9	–	16.9	1 054.9	5.6	–	5.6	1 049.3	1.6	–	98.4
Square miles	413.8	6.5	–	6.5	–	6.5	407.3	2.2	–	2.2	405.1	1.6	–	98.4
DeSoto County														
Square kilometers	1 238.7	77.8	53.2	24.7	–	24.7	1 160.9	30.3	8.4	21.9	1 130.6	6.3	4.3	93.7
Square miles	478.3	30.1	20.5	9.5	–	9.5	448.2	11.7	3.2	8.5	436.5	6.3	4.3	93.7
Forrest County														
Square kilometers	1 208.8	106.5	106.5	–	–	–	1 102.3	–	–	–	1 102.3	8.8	8.8	91.2
Square miles	466.7	41.1	41.1	–	–	–	425.6	–	–	–	425.6	8.8	8.8	91.2
Franklin County														
Square kilometers	1 462.4	–	–	–	–	–	1 462.4	9.5	–	9.5	1 452.9	–	–	100.0
Square miles	564.6	–	–	–	–	–	564.6	3.7	–	3.7	561.0	–	–	100.0
George County														
Square kilometers	1 238.8	9.8	–	9.8	–	9.8	1 229.0	–	–	–	1 229.0	.8	–	99.2
Square miles	478.3	3.8	–	3.8	–	3.8	474.5	–	–	–	474.5	.8	–	99.2
Greene County														
Square kilometers	1 846.5	–	–	–	–	–	1 846.5	18.0	4.1	13.9	1 828.5	–	–	100.0
Square miles	712.9	–	–	–	–	–	712.9	6.9	1.6	5.4	706.0	–	–	100.0
Grenada County														
Square kilometers	1 092.8	15.2	–	15.2	15.2	–	1 077.5	–	–	–	1 077.5	1.4	–	98.6
Square miles	421.9	5.9	–	5.9	5.9	–	416.0	–	–	–	416.0	1.4	–	98.6

TIPSII [UPF] GPH21 CENSUS90 71583900 08/27/93 11:03 AM MACHINE: C DATA:CENSUS90*PH21TIPSDA00. 08/26/93 14:50:22 TAPE: NONE FRAME: 307
TSF:CENSUS90*92. 08/26/93 14:51:46 UTF:CENSUS90*93. 08/26/93 14:51:47 META:CENSUS90*PH21TABLES00. 08/26/93 15:23:55

Table 34. **Land Area by Urban and Rural Residence: 1990**—Con.

[Portions of certain cities may be classified as rural (see "Extended City" in Appendix A). For definitions of terms and meanings of symbols, see text]

State County	Total land area	Urban					Rural					Percent of total land area		
		Total urban land area	Inside urbanized area	Outside urbanized area			Total rural land area	In place			Other rural	Urban		Rural
				Total	Place of 10,000 or more	Place of 2,500 to 9,999		Total	Place of 1,000 to 2,499	Place of less than 1,000		Total	Inside urbanized area	
MISSISSIPPI—Con.														
Hancock County														
Square kilometers	1 235.2	83.7	34.0	49.8	–	49.8	1 151.5	59.8	59.8	–	1 091.7	6.8	2.8	93.2
Square miles	476.9	32.3	13.1	19.2	–	19.2	444.6	23.1	23.1	–	421.5	6.8	2.8	93.2
Harrison County														
Square kilometers	1 504.8	242.8	242.8	–	–	–	1 262.1	34.2	34.2	–	1 227.8	16.1	16.1	83.9
Square miles	581.0	93.7	93.7	–	–	–	487.3	13.2	13.2	–	474.1	16.1	16.1	83.9
Hinds County														
Square kilometers	2 251.4	325.9	325.9	–	–	–	1 925.5	25.4	14.7	10.7	1 900.1	14.5	14.5	85.5
Square miles	869.3	125.8	125.8	–	–	–	743.4	9.8	5.7	4.1	733.6	14.5	14.5	85.5
Holmes County														
Square kilometers	1 958.2	5.9	–	5.9	–	5.9	1 952.3	19.3	15.3	4.0	1 933.0	.3	–	99.7
Square miles	756.1	2.3	–	2.3	–	2.3	753.8	7.4	5.9	1.5	746.3	.3	–	99.7
Humphreys County														
Square kilometers	1 082.9	2.5	–	2.5	–	2.5	1 080.5	3.9	–	3.9	1 076.5	.2	–	99.8
Square miles	418.1	1.0	–	1.0	–	1.0	417.2	1.5	–	1.5	415.7	.2	–	99.8
Issaquena County														
Square kilometers	1 069.7	–	–	–	–	–	1 069.7	2.9	–	2.9	1 066.8	–	–	100.0
Square miles	413.0	–	–	–	–	–	413.0	1.1	–	1.1	411.9	–	–	100.0
Itawamba County														
Square kilometers	1 378.9	22.3	–	22.3	–	22.3	1 356.5	16.9	–	16.9	1 339.7	1.6	–	98.4
Square miles	532.4	8.6	–	8.6	–	8.6	523.8	6.5	–	6.5	517.2	1.6	–	98.4
Jackson County														
Square kilometers	1 882.0	348.7	194.9	153.8	–	153.8	1 533.3	21.3	21.3	–	1 512.0	18.5	10.4	81.5
Square miles	726.6	134.6	75.2	59.4	–	59.4	592.0	8.2	8.2	–	583.8	18.5	10.4	81.5
Jasper County														
Square kilometers	1 751.0	–	–	–	–	–	1 751.0	54.4	18.4	36.0	1 696.5	–	–	100.0
Square miles	676.0	–	–	–	–	–	676.0	21.0	7.1	13.9	655.0	–	–	100.0
Jefferson County														
Square kilometers	1 345.3	–	–	–	–	–	1 345.3	3.1	3.1	–	1 342.3	–	–	100.0
Square miles	519.4	–	–	–	–	–	519.4	1.2	1.2	–	518.3	–	–	100.0
Jefferson Davis County														
Square kilometers	1 057.9	–	–	–	–	–	1 057.9	7.6	5.4	2.2	1 050.2	–	–	100.0
Square miles	408.4	–	–	–	–	–	408.4	2.9	2.1	.9	405.5	–	–	100.0
Jones County														
Square kilometers	1 797.2	54.1	–	54.1	39.9	14.2	1 743.1	17.9	–	17.9	1 725.2	3.0	–	97.0
Square miles	693.9	20.9	–	20.9	15.4	5.5	673.0	6.9	–	6.9	666.1	3.0	–	97.0
Kemper County														
Square kilometers	1 984.4	–	–	–	–	–	1 984.4	19.9	8.6	11.3	1 964.5	–	–	100.0
Square miles	766.2	–	–	–	–	–	766.2	7.7	3.3	4.4	758.5	–	–	100.0
Lafayette County														
Square kilometers	1 634.7	25.0	–	25.0	–	25.0	1 609.7	19.7	–	19.7	1 590.0	1.5	–	98.5
Square miles	631.2	9.7	–	9.7	–	9.7	621.5	7.6	–	7.6	613.9	1.5	–	98.5
Lamar County														
Square kilometers	1 288.3	24.7	24.7	–	–	–	1 263.6	23.4	17.8	5.6	1 240.2	1.9	1.9	98.1
Square miles	497.4	9.5	9.5	–	–	–	487.9	9.0	6.9	2.2	478.8	1.9	1.9	98.1
Lauderdale County														
Square kilometers	1 822.2	94.9	–	94.9	92.3	2.7	1 727.3	70.7	70.7	–	1 656.6	5.2	–	94.8
Square miles	703.6	36.7	–	36.7	35.6	1.0	666.9	27.3	27.3	–	639.6	5.2	–	94.8
Lawrence County														
Square kilometers	1 115.4	–	–	–	–	–	1 115.4	12.8	8.4	4.4	1 102.6	–	–	100.0
Square miles	430.6	–	–	–	–	–	430.6	4.9	3.3	1.7	425.7	–	–	100.0
Leake County														
Square kilometers	1 509.3	24.2	–	24.2	–	24.2	1 485.1	23.5	–	23.5	1 461.6	1.6	–	98.4
Square miles	582.7	9.3	–	9.3	–	9.3	573.4	9.1	–	9.1	564.3	1.6	–	98.4
Lee County														
Square kilometers	1 164.6	102.2	–	102.2	74.6	27.6	1 062.4	42.2	35.0	7.2	1 020.2	8.8	–	91.2
Square miles	449.7	39.5	–	39.5	28.8	10.7	410.2	16.3	13.5	2.8	393.9	8.8	–	91.2
Leflore County														
Square kilometers	1 533.2	23.9	–	23.9	23.9	–	1 509.3	8.6	3.7	4.9	1 500.7	1.6	–	98.4
Square miles	592.0	9.2	–	9.2	9.2	–	582.7	3.3	1.4	1.9	579.4	1.6	–	98.4
Lincoln County														
Square kilometers	1 517.1	19.0	–	19.0	19.0	–	1 498.1	–	–	–	1 498.1	1.3	–	98.7
Square miles	585.8	7.3	–	7.3	7.3	–	578.4	–	–	–	578.4	1.3	–	98.7
Lowndes County														
Square kilometers	1 301.0	48.0	–	48.0	29.7	18.3	1 253.0	19.1	6.2	12.9	1 233.9	3.7	–	96.3
Square miles	502.3	18.5	–	18.5	11.5	7.1	483.8	7.4	2.4	5.0	476.4	3.7	–	96.3
Madison County														
Square kilometers	1 862.6	89.7	72.0	17.7	17.7	–	1 772.9	5.3	5.3	–	1 767.6	4.8	3.9	95.2
Square miles	719.1	34.6	27.8	6.8	6.8	–	684.5	2.1	2.1	–	682.5	4.8	3.9	95.2

TIPSII [UPF] GPH21 CENSUS90 71583900 08/27/93 11:03 AM MACHINE: C DATA:CENSUS90*PH21TIPSDA00. 08/26/93 14:50:22 TAPE: NONE FRAME: 308
TSF:CENSUS90*92. 08/26/93 14:51:46 UTF:CENSUS90*93. 08/26/93 14:51:47 META:CENSUS90*PH21TABLES00. 08/26/93 15:23:55

Table 34. Land Area by Urban and Rural Residence: 1990—Con.

[Portions of certain cities may be classified as rural (see "Extended City" in Appendix A). For definitions of terms and meanings of symbols, see text]

State County	Total land area	Urban					Rural					Percent of total land area		
		Total urban land area	Inside urbanized area	Outside urbanized area			Total rural land area	In place			Other rural	Urban		Rural
				Total	Place of 10,000 or more	Place of 2,500 to 9,999		Total	Place of 1,000 to 2,499	Place of less than 1,000		Total	Inside urbanized area	
MISSISSIPPI—Con.														
Marion County														
Square kilometers	1 404.8	15.2	–	15.2	–	15.2	1 389.6	–	–	–	1 389.6	1.1	–	98.9
Square miles	542.4	5.8	–	5.8	–	5.8	536.5	–	–	–	536.5	1.1	–	98.9
Marshall County														
Square kilometers	1 829.6	27.1	–	27.1	–	27.1	1 802.4	9.7	–	9.7	1 792.8	1.5	–	98.5
Square miles	706.4	10.5	–	10.5	–	10.5	695.9	3.7	–	3.7	692.2	1.5	–	98.5
Monroe County														
Square kilometers	1 979.4	47.4	–	47.4	–	47.4	1 932.0	15.7	6.9	8.7	1 916.3	2.4	–	97.6
Square miles	764.2	18.3	–	18.3	–	18.3	745.9	6.0	2.7	3.4	739.9	2.4	–	97.6
Montgomery County														
Square kilometers	1 053.8	31.4	–	31.4	–	31.4	1 022.5	8.4	–	8.4	1 014.1	3.0	–	97.0
Square miles	406.9	12.1	–	12.1	–	12.1	394.8	3.2	–	3.2	391.5	3.0	–	97.0
Neshoba County														
Square kilometers	1 476.4	16.2	–	16.2	–	16.2	1 460.2	84.9	65.4	19.5	1 375.4	1.1	–	98.9
Square miles	570.0	6.2	–	6.2	–	6.2	563.8	32.8	25.2	7.5	531.0	1.1	–	98.9
Newton County														
Square kilometers	1 497.2	12.8	–	12.8	–	12.8	1 484.4	49.3	9.3	40.1	1 435.1	.9	–	99.1
Square miles	578.1	4.9	–	4.9	–	4.9	573.1	19.0	3.6	15.5	554.1	.9	–	99.1
Noxubee County														
Square kilometers	1 799.7	–	–	–	–	–	1 799.7	9.4	6.5	3.0	1 790.3	–	–	100.0
Square miles	694.9	–	–	–	–	–	694.9	3.6	2.5	1.1	691.2	–	–	100.0
Oktibbeha County														
Square kilometers	1 185.6	33.3	–	33.3	33.3	–	1 152.3	7.0	–	7.0	1 145.2	2.8	–	97.2
Square miles	457.8	12.9	–	12.9	12.9	–	444.9	2.7	–	2.7	442.2	2.8	–	97.2
Panola County														
Square kilometers	1 772.2	30.4	–	30.4	–	30.4	1 741.8	16.8	10.0	6.8	1 725.0	1.7	–	98.3
Square miles	684.3	11.8	–	11.8	–	11.8	672.5	6.5	3.9	2.6	666.0	1.7	–	98.3
Pearl River County														
Square kilometers	2 101.9	41.3	–	41.3	30.6	10.6	2 060.6	.5	.5	–	2 060.1	2.0	–	98.0
Square miles	811.5	15.9	–	15.9	11.8	4.1	795.6	.2	.2	–	795.4	2.0	–	98.0
Perry County														
Square kilometers	1 676.3	–	–	–	–	–	1 676.3	25.2	11.9	13.4	1 651.1	–	–	100.0
Square miles	647.2	–	–	–	–	–	647.2	9.7	4.6	5.2	637.5	–	–	100.0
Pike County														
Square kilometers	1 059.1	18.9	–	18.9	18.9	–	1 040.2	14.3	11.7	2.7	1 025.9	1.8	–	98.2
Square miles	408.9	7.3	–	7.3	7.3	–	401.6	5.5	4.5	1.0	396.1	1.8	–	98.2
Pontotoc County														
Square kilometers	1 288.3	24.5	–	24.5	–	24.5	1 263.9	57.2	–	57.2	1 206.7	1.9	–	98.1
Square miles	497.4	9.4	–	9.4	–	9.4	488.0	22.1	–	22.1	465.9	1.9	–	98.1
Prentiss County														
Square kilometers	1 074.8	80.0	–	80.0	–	80.0	994.8	9.3	–	9.3	985.5	7.4	–	92.6
Square miles	415.0	30.9	–	30.9	–	30.9	384.1	3.6	–	3.6	380.5	7.4	–	92.6
Quitman County														
Square kilometers	1 048.6	–	–	–	–	–	1 048.6	7.2	3.9	3.3	1 041.4	–	–	100.0
Square miles	404.9	–	–	–	–	–	404.9	2.8	1.5	1.3	402.1	–	–	100.0
Rankin County														
Square kilometers	2 006.2	163.8	163.8	–	–	–	1 842.4	22.8	17.6	5.2	1 819.6	8.2	8.2	91.8
Square miles	774.6	63.2	63.2	–	–	–	711.4	8.8	6.8	2.0	702.5	8.2	8.2	91.8
Scott County														
Square kilometers	1 577.7	34.7	–	34.7	–	34.7	1 543.0	5.7	–	5.7	1 537.3	2.2	–	97.8
Square miles	609.1	13.4	–	13.4	–	13.4	595.8	2.2	–	2.2	593.6	2.2	–	97.8
Sharkey County														
Square kilometers	1 107.9	–	–	–	–	–	1 107.9	8.2	3.6	4.6	1 099.6	–	–	100.0
Square miles	427.7	–	–	–	–	–	427.7	3.2	1.4	1.8	424.6	–	–	100.0
Simpson County														
Square kilometers	1 524.9	11.4	–	11.4	–	11.4	1 513.5	17.3	13.8	3.6	1 496.2	.7	–	99.3
Square miles	588.8	4.4	–	4.4	–	4.4	584.4	6.7	5.3	1.4	577.7	.7	–	99.3
Smith County														
Square kilometers	1 647.0	–	–	–	–	–	1 647.0	41.4	22.6	18.8	1 605.7	–	–	100.0
Square miles	635.9	–	–	–	–	–	635.9	16.0	8.7	7.2	620.0	–	–	100.0
Stone County														
Square kilometers	1 153.6	11.1	–	11.1	–	11.1	1 142.4	–	–	–	1 142.4	1.0	–	99.0
Square miles	445.4	4.3	–	4.3	–	4.3	441.1	–	–	–	441.1	1.0	–	99.0
Sunflower County														
Square kilometers	1 797.0	28.9	–	28.9	22.3	6.6	1 768.2	13.0	10.0	3.0	1 755.1	1.6	–	98.4
Square miles	693.8	11.1	–	11.1	8.6	2.5	682.7	5.0	3.9	1.2	677.6	1.6	–	98.4
Tallahatchie County														
Square kilometers	1 667.9	–	–	–	–	–	1 667.9	9.9	7.0	2.9	1 658.0	–	–	100.0
Square miles	644.0	–	–	–	–	–	644.0	3.8	2.7	1.1	640.2	–	–	100.0

TIPSII [UPF] GPH21 CENSUS90 71583900 08/27/93 11:03 AM MACHINE: C DATA:CENSUS90*PH21TIPSDA00. 08/26/93 14:50:22 TAPE: NONE FRAME: 309
TSF:CENSUS90*92. 08/26/93 14:51:46 UTF:CENSUS90*93. 08/26/93 14:51:47 META:CENSUS90*PH21TABLES00. 08/26/93 15:23:55

Table 34. **Land Area by Urban and Rural Residence: 1990**—Con.

[Portions of certain cities may be classified as rural (see "Extended City" in Appendix A). For definitions of terms and meanings of symbols, see text]

State County	Total land area	Urban					Rural					Percent of total land area		
		Total urban land area	Inside urbanized area	Outside urbanized area			Total rural land area	In place			Other rural	Urban		Rural
				Total	Place of 10,000 or more	Place of 2,500 to 9,999		Total	Place of 1,000 to 2,499	Place of less than 1,000		Total	Inside urbanized area	
MISSISSIPPI—Con.														
Tate County														
Square kilometers	1 047.7	10.2	–	10.2	–	10.2	1 037.5	1.8	1.8	–	1 035.7	1.0	–	99.0
Square miles	404.5	3.9	–	3.9	–	3.9	400.6	.7	.7	–	399.9	1.0	–	99.0
Tippah County														
Square kilometers	1 186.1	29.7	–	29.7	–	29.7	1 156.4	19.1	–	19.1	1 137.2	2.5	–	97.5
Square miles	457.9	11.5	–	11.5	–	11.5	446.5	7.4	–	7.4	439.1	2.5	–	97.5
Tishomingo County														
Square kilometers	1 098.6	25.0	–	25.0	–	25.0	1 073.5	21.9	8.8	13.1	1 051.7	2.3	–	97.7
Square miles	424.2	9.7	–	9.7	–	9.7	414.5	8.5	3.4	5.0	406.0	2.3	–	97.7
Tunica County														
Square kilometers	1 178.0	–	–	–	–	–	1 178.0	3.5	3.5	–	1 174.5	–	–	100.0
Square miles	454.8	–	–	–	–	–	454.8	1.4	1.4	–	453.5	–	–	100.0
Union County														
Square kilometers	1 076.2	25.2	–	25.2	–	25.2	1 051.0	4.9	–	4.9	1 046.1	2.3	–	97.7
Square miles	415.5	9.7	–	9.7	–	9.7	405.8	1.9	–	1.9	403.9	2.3	–	97.7
Walthall County														
Square kilometers	1 046.0	–	–	–	–	–	1 046.0	7.9	7.9	–	1 038.1	–	–	100.0
Square miles	403.8	–	–	–	–	–	403.8	3.1	3.1	–	400.8	–	–	100.0
Warren County														
Square kilometers	1 519.5	34.8	–	34.8	34.8	–	1 484.6	–	–	–	1 484.6	2.3	–	97.7
Square miles	586.7	13.4	–	13.4	13.4	–	573.2	–	–	–	573.2	2.3	–	97.7
Washington County														
Square kilometers	1 875.2	78.7	–	78.7	67.6	11.1	1 796.6	3.2	2.6	.6	1 793.4	4.2	–	95.8
Square miles	724.0	30.4	–	30.4	26.1	4.3	693.7	1.2	1.0	.2	692.4	4.2	–	95.8
Wayne County														
Square kilometers	2 098.9	17.2	–	17.2	–	17.2	2 081.7	5.2	–	5.2	2 076.5	.8	–	99.2
Square miles	810.4	6.6	–	6.6	–	6.6	803.7	2.0	–	2.0	801.7	.8	–	99.2
Webster County														
Square kilometers	1 095.2	–	–	–	–	–	1 095.2	22.3	9.3	13.0	1 072.9	–	–	100.0
Square miles	422.8	–	–	–	–	–	422.8	8.6	3.6	5.0	414.2	–	–	100.0
Wilkinson County														
Square kilometers	1 752.8	–	–	–	–	–	1 752.8	10.1	7.6	2.6	1 742.6	–	–	100.0
Square miles	676.8	–	–	–	–	–	676.8	3.9	2.9	1.0	672.8	–	–	100.0
Winston County														
Square kilometers	1 572.2	39.1	–	39.1	–	39.1	1 533.2	2.6	–	2.6	1 530.6	2.5	–	97.5
Square miles	607.0	15.1	–	15.1	–	15.1	592.0	1.0	–	1.0	591.0	2.5	–	97.5
Yalobusha County														
Square kilometers	1 209.9	18.3	–	18.3	–	18.3	1 191.6	7.0	–	7.0	1 184.6	1.5	–	98.5
Square miles	467.2	7.1	–	7.1	–	7.1	460.1	2.7	–	2.7	457.4	1.5	–	98.5
Yazoo County														
Square kilometers	2 381.7	25.3	–	25.3	25.3	–	2 356.3	3.1	–	3.1	2 353.3	1.1	–	98.9
Square miles	919.6	9.8	–	9.8	9.8	–	909.8	1.2	–	1.2	908.6	1.1	–	98.9

TIPSII [UPF] GPH21 CENSUS90 71583900 08/27/93 11:03 AM MACHINE: C DATA:CENSUS90*PH21TIPSDA00. 08/26/93 14:50:22 TAPE: NONE FRAME: 310
TSF:CENSUS90*92. 08/26/93 14:51:46 UTF:CENSUS90*93. 08/26/93 14:51:47 META:CENSUS90*PH21TABLES00. 08/26/93 15:23:55

Table 34. Land Area by Urban and Rural Residence: 1990—Con.

[Portions of certain cities may be classified as rural (see "Extended City" in Appendix A). For definitions of terms and meanings of symbols, see text]

State County	Total land area	Urban					Rural					Percent of total land area		
		Total urban land area	Inside urbanized area	Outside urbanized area			Total rural land area	In place			Other rural	Urban		Rural
				Total	Place of 10,000 or more	Place of 2,500 to 9,999		Total	Place of 1,000 to 2,499	Place of less than 1,000		Total	Inside urbanized area	
MISSOURI														
Square kilometers	178 446.0	4 890.0	3 151.1	1 738.9	777.7	961.3	173 556.0	1 492.0	593.6	898.4	172 064.0	2.7	1.8	97.3
Square miles	68 898.1	1 888.0	1 216.6	671.4	300.3	371.1	67 010.0	576.1	229.2	346.9	66 434.0	2.7	1.8	97.3
Adair County														
Square kilometers	1 470.4	25.4	–	25.4	25.4	–	1 445.0	4.1	–	4.1	1 440.8	1.7	–	98.3
Square miles	567.7	9.8	–	9.8	9.8	–	557.9	1.6	–	1.6	556.3	1.7	–	98.3
Andrew County														
Square kilometers	1 127.2	10.9	3.0	7.8	–	7.8	1 116.3	3.5	–	3.5	1 112.9	1.0	.3	99.0
Square miles	435.2	4.2	1.2	3.0	–	3.0	431.0	1.3	–	1.3	429.7	1.0	.3	99.0
Atchison County														
Square kilometers	1 410.9	–	–	–	–	–	1 410.9	8.3	6.0	2.3	1 402.6	–	–	100.0
Square miles	544.7	–	–	–	–	–	544.7	3.2	2.3	.9	541.5	–	–	100.0
Audrain County														
Square kilometers	1 795.8	30.2	–	30.2	25.7	4.6	1 765.6	4.3	–	4.3	1 761.2	1.7	–	98.3
Square miles	693.4	11.7	–	11.7	9.9	1.8	681.7	1.7	–	1.7	680.0	1.7	–	98.3
Barry County														
Square kilometers	2 018.0	9.5	–	9.5	–	9.5	2 008.4	19.9	6.8	13.1	1 988.6	.5	–	99.5
Square miles	779.1	3.7	–	3.7	–	3.7	775.5	7.7	2.6	5.0	767.8	.5	–	99.5
Barton County														
Square kilometers	1 539.4	8.8	–	8.8	–	8.8	1 530.5	16.8	–	16.8	1 513.7	.6	–	99.4
Square miles	594.3	3.4	–	3.4	–	3.4	590.9	6.5	–	6.5	584.4	.6	–	99.4
Bates County														
Square kilometers	2 197.7	9.6	–	9.6	–	9.6	2 188.2	12.8	6.0	6.9	2 175.3	.4	–	99.6
Square miles	848.5	3.7	–	3.7	–	3.7	844.9	5.0	2.3	2.6	839.9	.4	–	99.6
Benton County														
Square kilometers	1 827.4	–	–	–	–	–	1 827.4	10.0	7.2	2.8	1 817.4	–	–	100.0
Square miles	705.6	–	–	–	–	–	705.6	3.9	2.8	1.1	701.7	–	–	100.0
Bollinger County														
Square kilometers	1 607.8	–	–	–	–	–	1 607.8	5.6	3.8	1.8	1 602.2	–	–	100.0
Square miles	620.8	–	–	–	–	–	620.8	2.1	1.5	.7	618.6	–	–	100.0
Boone County														
Square kilometers	1 775.1	134.4	128.3	6.2	–	6.2	1 640.7	7.6	2.1	5.5	1 633.1	7.6	7.2	92.4
Square miles	685.4	51.9	49.5	2.4	–	2.4	633.5	2.9	.8	2.1	630.5	7.6	7.2	92.4
Buchanan County														
Square kilometers	1 061.3	113.7	113.7	–	–	–	947.6	11.0	.2	10.8	936.6	10.7	10.7	89.3
Square miles	409.8	43.9	43.9	–	–	–	365.9	4.2	.1	4.2	361.6	10.7	10.7	89.3
Butler County														
Square kilometers	1 806.7	26.8	–	26.8	26.8	–	1 779.9	5.0	–	5.0	1 775.0	1.5	–	98.5
Square miles	697.6	10.4	–	10.4	10.4	–	687.2	1.9	–	1.9	685.3	1.5	–	98.5
Caldwell County														
Square kilometers	1 112.1	–	–	–	–	–	1 112.1	10.7	3.5	7.1	1 101.4	–	–	100.0
Square miles	429.4	–	–	–	–	–	429.4	4.1	1.4	2.8	425.3	–	–	100.0
Callaway County														
Square kilometers	2 173.3	36.7	–	36.7	36.7	–	2 136.6	16.3	8.5	7.9	2 120.2	1.7	–	98.3
Square miles	839.1	14.2	–	14.2	14.2	–	824.9	6.3	3.3	3.0	818.6	1.7	–	98.3
Camden County														
Square kilometers	1 697.1	30.5	–	30.5	–	30.5	1 666.6	22.0	.4	21.6	1 644.6	1.8	–	98.2
Square miles	655.2	11.8	–	11.8	–	11.8	643.5	8.5	.2	8.3	635.0	1.8	–	98.2
Cape Girardeau County														
Square kilometers	1 498.7	79.0	–	79.0	57.0	21.9	1 419.8	5.2	–	5.2	1 414.5	5.3	–	94.7
Square miles	578.7	30.5	–	30.5	22.0	8.5	548.2	2.0	–	2.0	546.1	5.3	–	94.7
Carroll County														
Square kilometers	1 799.0	10.5	–	10.5	–	10.5	1 788.5	7.6	–	7.6	1 780.9	.6	–	99.4
Square miles	694.6	4.0	–	4.0	–	4.0	690.5	2.9	–	2.9	687.6	.6	–	99.4
Carter County														
Square kilometers	1 314.7	–	–	–	–	–	1 314.7	7.3	–	7.3	1 307.4	–	–	100.0
Square miles	507.6	–	–	–	–	–	507.6	2.8	–	2.8	504.8	–	–	100.0
Cass County														
Square kilometers	1 810.7	100.1	71.9	28.2	–	28.2	1 710.6	23.6	6.6	17.1	1 687.0	5.5	4.0	94.5
Square miles	699.1	38.6	27.8	10.9	–	10.9	660.5	9.1	2.5	6.6	651.3	5.5	4.0	94.5
Cedar County														
Square kilometers	1 232.8	8.1	–	8.1	–	8.1	1 224.7	7.2	5.3	1.9	1 217.5	.7	–	99.3
Square miles	476.0	3.1	–	3.1	–	3.1	472.9	2.8	2.0	.7	470.1	.7	–	99.3
Chariton County														
Square kilometers	1 957.8	.2	–	.2	–	.2	1 957.6	11.5	6.8	4.8	1 946.1	–	–	100.0
Square miles	755.9	.1	–	.1	–	.1	755.8	4.4	2.6	1.8	751.4	–	–	100.0
Christian County														
Square kilometers	1 458.7	16.4	.1	16.3	–	16.3	1 442.3	6.6	–	6.6	1 435.7	1.1	–	98.9
Square miles	563.2	6.3	–	6.3	–	6.3	556.9	2.6	–	2.6	554.3	1.1	–	98.9

TIPSII [UPF] GPH21 CENSUS90 71583900 08/27/93 11:03 AM MACHINE: C DATA:CENSUS90*PH21TIPSDA00. 08/26/93 14:50:22 TAPE: NONE FRAME: 311
TSF:CENSUS90*92. 08/26/93 14:51:46 UTF:CENSUS90*93. 08/26/93 14:51:47 META:CENSUS90*PH21TABLES00. 08/26/93 15:23:55

Table 34. **Land Area by Urban and Rural Residence: 1990**—Con.

[Portions of certain cities may be classified as rural (see "Extended City" in Appendix A). For definitions of terms and meanings of symbols, see text]

State County	Total land area	Urban					Rural					Percent of total land area		
		Total urban land area	Inside urbanized area	Outside urbanized area			Total rural land area	In place			Other rural	Urban		Rural
				Total	Place of 10,000 or more	Place of 2,500 to 9,999		Total	Place of 1,000 to 2,499	Place of less than 1,000		Total	Inside urbanized area	
MISSOURI—Con.														
Clark County														
Square kilometers	1 314.0	–	–	–	–	–	1 314.0	8.3	3.9	4.3	1 305.8	–	–	100.0
Square miles	507.3	–	–	–	–	–	507.3	3.2	1.5	1.7	504.2	–	–	100.0
Clay County														
Square kilometers	1 026.8	287.6	245.8	41.8	22.3	19.5	739.2	26.9	13.8	13.1	712.4	28.0	23.9	72.0
Square miles	396.5	111.0	94.9	16.1	8.6	7.5	285.4	10.4	5.3	5.1	275.0	28.0	23.9	72.0
Clinton County														
Square kilometers	1 084.7	6.1	–	6.1	–	6.1	1 078.6	17.0	14.1	2.9	1 061.6	.6	–	99.4
Square miles	418.8	2.3	–	2.3	–	2.3	416.4	6.5	5.4	1.1	409.9	.6	–	99.4
Cole County														
Square kilometers	1 014.1	59.7	–	59.7	59.7	–	954.4	24.6	–	24.6	929.9	5.9	–	94.1
Square miles	391.6	23.1	–	23.1	23.1	–	368.5	9.5	–	9.5	359.0	5.9	–	94.1
Cooper County														
Square kilometers	1 463.5	14.7	–	14.7	–	14.7	1 448.8	6.7	–	6.7	1 442.1	1.0	–	99.0
Square miles	565.1	5.7	–	5.7	–	5.7	559.4	2.6	–	2.6	556.8	1.0	–	99.0
Crawford County														
Square kilometers	1 923.3	11.9	–	11.9	–	11.9	1 911.3	12.3	8.4	3.9	1 899.0	.6	–	99.4
Square miles	742.6	4.6	–	4.6	–	4.6	738.0	4.8	3.2	1.5	733.2	.6	–	99.4
Dade County														
Square kilometers	1 270.1	–	–	–	–	–	1 270.1	9.8	5.2	4.7	1 260.3	–	–	100.0
Square miles	490.4	–	–	–	–	–	490.4	3.8	2.0	1.8	486.6	–	–	100.0
Dallas County														
Square kilometers	1 402.7	–	–	–	–	–	1 402.7	8.3	4.4	4.0	1 394.4	–	–	100.0
Square miles	541.6	–	–	–	–	–	541.6	3.2	1.7	1.5	538.4	–	–	100.0
Daviess County														
Square kilometers	1 468.5	–	–	–	–	–	1 468.5	13.0	6.8	6.2	1 455.5	–	–	100.0
Square miles	567.0	–	–	–	–	–	567.0	5.0	2.6	2.4	562.0	–	–	100.0
DeKalb County														
Square kilometers	1 098.7	4.4	–	4.4	–	4.4	1 094.3	9.3	3.2	6.1	1 085.0	.4	–	99.6
Square miles	424.2	1.7	–	1.7	–	1.7	422.5	3.6	1.2	2.4	418.9	.4	–	99.6
Dent County														
Square kilometers	1 951.8	7.4	–	7.4	–	7.4	1 944.4	.9	–	.9	1 943.5	.4	–	99.6
Square miles	753.6	2.8	–	2.8	–	2.8	750.7	.4	–	.4	750.4	.4	–	99.6
Douglas County														
Square kilometers	2 109.8	7.6	–	7.6	–	7.6	2 102.2	–	–	–	2 102.2	.4	–	99.6
Square miles	814.6	2.9	–	2.9	–	2.9	811.7	–	–	–	811.7	.4	–	99.6
Dunklin County														
Square kilometers	1 413.2	32.2	–	32.2	16.3	15.9	1 381.0	18.2	10.4	7.9	1 362.8	2.3	–	97.7
Square miles	545.6	12.4	–	12.4	6.3	6.1	533.2	7.0	4.0	3.0	526.2	2.3	–	97.7
Franklin County														
Square kilometers	2 388.2	76.5	–	76.5	17.6	58.9	2 311.7	26.4	19.9	6.4	2 285.3	3.2	–	96.8
Square miles	922.1	29.5	–	29.5	6.8	22.7	892.5	10.2	7.7	2.5	882.4	3.2	–	96.8
Gasconade County														
Square kilometers	1 345.5	5.5	–	5.5	–	5.5	1 340.0	8.4	4.2	4.2	1 331.6	.4	–	99.6
Square miles	519.5	2.1	–	2.1	–	2.1	517.4	3.2	1.6	1.6	514.1	.4	–	99.6
Gentry County														
Square kilometers	1 273.1	–	–	–	–	–	1 273.1	16.2	9.7	6.6	1 256.9	–	–	100.0
Square miles	491.6	–	–	–	–	–	491.6	6.3	3.7	2.5	485.3	–	–	100.0
Greene County														
Square kilometers	1 748.3	219.6	208.8	10.8	–	10.8	1 528.7	39.7	19.5	20.2	1 489.0	12.6	11.9	87.4
Square miles	675.0	84.8	80.6	4.2	–	4.2	590.2	15.3	7.5	7.8	574.9	12.6	11.9	87.4
Grundy County														
Square kilometers	1 128.9	14.8	–	14.8	–	14.8	1 114.0	4.0	–	4.0	1 110.1	1.3	–	98.7
Square miles	435.9	5.7	–	5.7	–	5.7	430.1	1.5	–	1.5	428.6	1.3	–	98.7
Harrison County														
Square kilometers	1 878.2	11.5	–	11.5	–	11.5	1 866.8	14.9	–	14.9	1 851.9	.6	–	99.4
Square miles	725.2	4.4	–	4.4	–	4.4	720.8	5.8	–	5.8	715.0	.6	–	99.4
Henry County														
Square kilometers	1 819.5	27.9	–	27.9	–	27.9	1 791.5	12.4	–	12.4	1 779.1	1.5	–	98.5
Square miles	702.5	10.8	–	10.8	–	10.8	691.7	4.8	–	4.8	686.9	1.5	–	98.5
Hickory County														
Square kilometers	1 032.5	–	–	–	–	–	1 032.5	8.2	–	8.2	1 024.3	–	–	100.0
Square miles	398.7	–	–	–	–	–	398.7	3.2	–	3.2	395.5	–	–	100.0
Holt County														
Square kilometers	1 196.3	–	–	–	–	–	1 196.3	15.2	3.3	11.9	1 181.1	–	–	100.0
Square miles	461.9	–	–	–	–	–	461.9	5.9	1.3	4.6	456.0	–	–	100.0
Howard County														
Square kilometers	1 206.3	5.8	–	5.8	–	5.8	1 200.5	9.3	6.6	2.8	1 191.1	.5	–	99.5
Square miles	465.8	2.3	–	2.3	–	2.3	463.5	3.6	2.5	1.1	459.9	.5	–	99.5

TIPSII [UPF] GPH21 CENSUS90 71583900 08/27/93 11:03 AM MACHINE: C DATA:CENSUS90*PH21TIPSDA00. 08/26/93 14:50:22 TAPE: NONE FRAME: 312
TSF:CENSUS90*92. 08/26/93 14:51:46 UTF:CENSUS90*93. 08/26/93 14:51:47 MET:ACENSUS90*PH21TABLES00. 08/26/93 15:23:55

Table 34. Land Area by Urban and Rural Residence: 1990—Con.

[Portions of certain cities may be classified as rural (see "Extended City" in Appendix A). For definitions of terms and meanings of symbols, see text]

State County	Total land area	Urban					Rural					Percent of total land area		
		Total urban land area	Inside urbanized area	Outside urbanized area			Total rural land area	In place			Other rural	Urban		Rural
				Total	Place of 10,000 or more	Place of 2,500 to 9,999		Total	Place of 1,000 to 2,499	Place of less than 1,000		Total	Inside urbanized area	
MISSOURI—Con.														
Howell County														
Square kilometers	2 403.1	21.9	–	21.9	–	21.9	2 381.2	13.9	12.7	1.2	2 367.3	.9	–	99.1
Square miles	927.8	8.5	–	8.5	–	8.5	919.4	5.3	4.9	.5	914.0	.9	–	99.1
Iron County														
Square kilometers	1 428.2	–	–	–	–	–	1 428.2	13.3	3.5	9.8	1 414.9	–	–	100.0
Square miles	551.4	–	–	–	–	–	551.4	5.1	1.4	3.8	546.3	–	–	100.0
Jackson County														
Square kilometers	1 566.5	773.3	761.5	11.8	–	11.8	793.1	50.9	22.3	28.6	742.2	49.4	48.6	50.6
Square miles	604.8	298.6	294.0	4.6	–	4.6	306.2	19.7	8.6	11.0	286.6	49.4	48.6	50.6
Jasper County														
Square kilometers	1 657.1	129.0	113.0	16.0	16.0	–	1 528.1	42.4	2.6	39.8	1 485.8	7.8	6.8	92.2
Square miles	639.8	49.8	43.6	6.2	6.2	–	590.0	16.4	1.0	15.4	573.7	7.8	6.8	92.2
Jefferson County														
Square kilometers	1 701.2	156.9	127.3	29.5	–	29.5	1 544.3	37.4	34.2	3.2	1 506.9	9.2	7.5	90.8
Square miles	656.8	60.6	49.2	11.4	–	11.4	596.3	14.4	13.2	1.2	581.8	9.2	7.5	90.8
Johnson County														
Square kilometers	2 151.3	34.7	–	34.7	21.4	13.3	2 116.6	14.1	10.4	3.6	2 102.5	1.6	–	98.4
Square miles	830.6	13.4	–	13.4	8.3	5.1	817.2	5.4	4.0	1.4	811.8	1.6	–	98.4
Knox County														
Square kilometers	1 309.8	–	–	–	–	–	1 309.8	6.4	3.4	3.1	1 303.4	–	–	100.0
Square miles	505.7	–	–	–	–	–	505.7	2.5	1.3	1.2	503.2	–	–	100.0
Laclede County														
Square kilometers	1 983.6	31.5	–	31.5	–	31.5	1 952.2	26.4	.2	26.3	1 925.7	1.6	–	98.4
Square miles	765.9	12.2	–	12.2	–	12.2	753.7	10.2	.1	10.1	743.5	1.6	–	98.4
Lafayette County														
Square kilometers	1 630.1	24.8	–	24.8	–	24.8	1 605.3	19.0	4.3	14.7	1 586.3	1.5	–	98.5
Square miles	629.4	9.6	–	9.6	–	9.6	619.8	7.3	1.6	5.7	612.5	1.5	–	98.5
Lawrence County														
Square kilometers	1 588.0	24.0	–	24.0	–	24.0	1 564.0	13.1	6.4	6.7	1 550.9	1.5	–	98.5
Square miles	613.1	9.3	–	9.3	–	9.3	603.9	5.1	2.5	2.6	598.8	1.5	–	98.5
Lewis County														
Square kilometers	1 308.1	5.0	–	5.0	–	5.0	1 303.1	8.3	3.6	4.7	1 294.8	.4	–	99.6
Square miles	505.1	1.9	–	1.9	–	1.9	503.1	3.2	1.4	1.8	499.9	.4	–	99.6
Lincoln County														
Square kilometers	1 633.0	8.2	–	8.2	–	8.2	1 624.9	10.9	3.1	7.8	1 614.0	.5	–	99.5
Square miles	630.5	3.2	–	3.2	–	3.2	627.4	4.2	1.2	3.0	623.2	.5	–	99.5
Linn County														
Square kilometers	1 606.8	19.0	–	19.0	–	19.0	1 587.8	11.6	–	11.6	1 576.2	1.2	–	98.8
Square miles	620.4	7.3	–	7.3	–	7.3	613.1	4.5	–	4.5	608.6	1.2	–	98.8
Livingston County														
Square kilometers	1 384.7	10.4	–	10.4	–	10.4	1 374.3	4.4	–	4.4	1 369.9	.8	–	99.2
Square miles	534.6	4.0	–	4.0	–	4.0	530.6	1.7	–	1.7	528.9	.8	–	99.2
McDonald County														
Square kilometers	1 397.4	–	–	–	–	–	1 397.4	20.7	13.2	7.6	1 376.7	–	–	100.0
Square miles	539.5	–	–	–	–	–	539.5	8.0	5.1	2.9	531.5	–	–	100.0
Macon County														
Square kilometers	2 081.9	13.1	–	13.1	–	13.1	2 068.8	10.8	3.2	7.6	2 058.1	.6	–	99.4
Square miles	803.8	5.0	–	5.0	–	5.0	798.8	4.2	1.2	2.9	794.6	.6	–	99.4
Madison County														
Square kilometers	1 286.6	8.8	–	8.8	–	8.8	1 277.8	1.9	–	1.9	1 275.9	.7	–	99.3
Square miles	496.8	3.4	–	3.4	–	3.4	493.4	.7	–	.7	492.6	.7	–	99.3
Maries County														
Square kilometers	1 367.0	–	–	–	–	–	1 367.0	4.5	2.5	2.1	1 362.5	–	–	100.0
Square miles	527.8	–	–	–	–	–	527.8	1.7	1.0	.8	526.0	–	–	100.0
Marion County														
Square kilometers	1 134.7	35.0	–	35.0	27.2	7.9	1 099.6	–	–	–	1 099.6	3.1	–	96.9
Square miles	438.1	13.5	–	13.5	10.5	3.0	424.6	–	–	–	424.6	3.1	–	96.9
Mercer County														
Square kilometers	1 177.0	–	–	–	–	–	1 177.0	5.2	4.1	1.1	1 171.9	–	–	100.0
Square miles	454.5	–	–	–	–	–	454.5	2.0	1.6	.4	452.5	–	–	100.0
Miller County														
Square kilometers	1 534.0	8.9	–	8.9	–	8.9	1 525.1	23.8	–	23.8	1 501.2	.6	–	99.4
Square miles	592.3	3.5	–	3.5	–	3.5	588.8	9.2	–	9.2	579.6	.6	–	99.4
Mississippi County														
Square kilometers	1 070.1	12.3	–	12.3	–	12.3	1 057.8	3.6	–	3.6	1 054.2	1.2	–	98.8
Square miles	413.2	4.8	–	4.8	–	4.8	408.4	1.4	–	1.4	407.0	1.2	–	98.8
Moniteau County														
Square kilometers	1 078.8	6.5	–	6.5	–	6.5	1 072.4	9.5	4.9	4.6	1 062.8	.6	–	99.4
Square miles	416.5	2.5	–	2.5	–	2.5	414.0	3.7	1.9	1.8	410.4	.6	–	99.4

TIPSII [UPF] GPH21 CENSUS90 71583900 08/27/93 11:03 AM MACHINE: C DATA:CENSUS90*PH21TIPSDA00. 08/26/93 14:50:22 TAPE: NONE FRAME: 313
TSF:CENSUS90*92. 08/26/93 14:51:46 UTF:CENSUS90*93. 08/26/93 14:51:47 META:CENSUS90*PH21TABLES00. 08/26/93 15:23:55

Table 34. Land Area by Urban and Rural Residence: 1990—Con.

[Portions of certain cities may be classified as rural (see "Extended City" in Appendix A). For definitions of terms and meanings of symbols, see text]

State County	Total land area	Urban					Rural					Percent of total land area		
		Total urban land area	Inside urbanized area	Outside urbanized area			Total rural land area	In place			Other rural	Urban		Rural
				Total	Place of 10,000 or more	Place of 2,500 to 9,999		Total	Place of 1,000 to 2,499	Place of less than 1,000		Total	Inside urbanized area	
MISSOURI—Con.														
Monroe County														
Square kilometers	1 673.2	5.1	–	5.1	–	5.1	1 668.1	7.4	3.3	4.2	1 660.7	.3	–	99.7
Square miles	646.0	2.0	–	2.0	–	2.0	644.1	2.9	1.3	1.6	641.2	.3	–	99.7
Montgomery County														
Square kilometers	1 395.3	–	–	–	–	–	1 395.3	19.9	9.3	10.6	1 375.4	–	–	100.0
Square miles	538.7	–	–	–	–	–	538.7	7.7	3.6	4.1	531.0	–	–	100.0
Morgan County														
Square kilometers	1 547.5	–	–	–	–	–	1 547.5	23.8	6.0	17.8	1 523.7	–	–	100.0
Square miles	597.5	–	–	–	–	–	597.5	9.2	2.3	6.9	588.3	–	–	100.0
New Madrid County														
Square kilometers	1 756.2	25.3	–	25.3	9.1	16.2	1 730.8	20.3	9.0	11.3	1 710.5	1.4	–	98.6
Square miles	678.1	9.8	–	9.8	3.5	6.3	668.3	7.8	3.5	4.4	660.4	1.4	–	98.6
Newton County														
Square kilometers	1 622.6	41.5	25.7	15.8	–	15.8	1 581.1	21.2	16.0	5.2	1 559.9	2.6	1.6	97.4
Square miles	626.5	16.0	9.9	6.1	–	6.1	610.4	8.2	6.2	2.0	602.3	2.6	1.6	97.4
Nodaway County														
Square kilometers	2 270.6	11.5	–	11.5	11.5	–	2 259.1	11.7	–	11.7	2 247.5	.5	–	99.5
Square miles	876.7	4.4	–	4.4	4.4	–	872.3	4.5	–	4.5	867.7	.5	–	99.5
Oregon County														
Square kilometers	2 049.9	–	–	–	–	–	2 049.9	8.2	5.5	2.7	2 041.7	–	–	100.0
Square miles	791.5	–	–	–	–	–	791.5	3.2	2.1	1.0	788.3	–	–	100.0
Osage County														
Square kilometers	1 569.9	–	–	–	–	–	1 569.9	8.9	2.8	6.0	1 561.0	–	–	100.0
Square miles	606.1	–	–	–	–	–	606.1	3.4	1.1	2.3	602.7	–	–	100.0
Ozark County														
Square kilometers	1 934.3	–	–	–	–	–	1 934.3	16.3	–	16.3	1 918.0	–	–	100.0
Square miles	746.8	–	–	–	–	–	746.8	6.3	–	6.3	740.5	–	–	100.0
Pemiscot County														
Square kilometers	1 277.2	18.7	–	18.7	–	18.7	1 258.4	11.2	4.6	6.5	1 247.3	1.5	–	98.5
Square miles	493.1	7.2	–	7.2	–	7.2	485.9	4.3	1.8	2.5	481.6	1.5	–	98.5
Perry County														
Square kilometers	1 229.5	17.5	–	17.5	–	17.5	1 212.0	4.2	–	4.2	1 207.8	1.4	–	98.6
Square miles	474.7	6.8	–	6.8	–	6.8	467.9	1.6	–	1.6	466.3	1.4	–	98.6
Pettis County														
Square kilometers	1 774.2	29.9	–	29.9	29.1	.8	1 744.3	5.2	–	5.2	1 739.1	1.7	–	98.3
Square miles	685.0	11.5	–	11.5	11.2	.3	673.5	2.0	–	2.0	671.5	1.7	–	98.3
Phelps County														
Square kilometers	1 742.8	27.6	–	27.6	20.8	6.7	1 715.2	9.2	–	9.2	1 706.0	1.6	–	98.4
Square miles	672.9	10.6	–	10.6	8.0	2.6	662.3	3.5	–	3.5	658.7	1.6	–	98.4
Pike County														
Square kilometers	1 742.9	11.7	–	11.7	–	11.7	1 731.2	7.3	–	7.3	1 723.8	.7	–	99.3
Square miles	672.9	4.5	–	4.5	–	4.5	668.4	2.8	–	2.8	665.6	.7	–	99.3
Platte County														
Square kilometers	1 088.8	92.6	87.3	5.4	–	5.4	996.1	12.5	4.0	8.5	983.6	8.5	8.0	91.5
Square miles	420.4	35.8	33.7	2.1	–	2.1	384.6	4.8	1.6	3.3	379.8	8.5	8.0	91.5
Polk County														
Square kilometers	1 650.5	11.7	–	11.7	–	11.7	1 638.7	13.6	3.1	10.5	1 625.1	.7	–	99.3
Square miles	637.2	4.5	–	4.5	–	4.5	632.7	5.3	1.2	4.1	627.5	.7	–	99.3
Pulaski County														
Square kilometers	1 416.9	264.3	–	264.3	251.7	12.6	1 152.6	20.1	20.1	–	1 132.5	18.7	–	81.3
Square miles	547.1	102.0	–	102.0	97.2	4.9	445.0	7.8	7.8	–	437.3	18.7	–	81.3
Putnam County														
Square kilometers	1 341.5	–	–	–	–	–	1 341.5	8.3	5.2	3.1	1 333.2	–	–	100.0
Square miles	518.0	–	–	–	–	–	518.0	3.2	2.0	1.2	514.8	–	–	100.0
Ralls County														
Square kilometers	1 220.0	3.0	–	3.0	2.2	.8	1 217.0	6.2	–	6.2	1 210.8	.2	–	99.8
Square miles	471.0	1.1	–	1.1	.8	.3	469.9	2.4	–	2.4	467.5	.2	–	99.8
Randolph County														
Square kilometers	1 249.5	26.1	–	26.1	26.1	–	1 223.3	9.3	5.9	3.4	1 214.0	2.1	–	97.9
Square miles	482.4	10.1	–	10.1	10.1	–	472.3	3.6	2.3	1.3	468.7	2.1	–	97.9
Ray County														
Square kilometers	1 475.0	17.2	–	17.2	2.8	14.4	1 457.8	22.9	2.0	20.9	1 434.9	1.2	–	98.8
Square miles	569.5	6.6	–	6.6	1.1	5.6	562.9	8.8	.8	8.1	554.0	1.2	–	98.8
Reynolds County														
Square kilometers	2 101.1	–	–	–	–	–	2 101.1	4.9	–	4.9	2 096.3	–	–	100.0
Square miles	811.3	–	–	–	–	–	811.3	1.9	–	1.9	809.4	–	–	100.0
Ripley County														
Square kilometers	1 630.4	–	–	–	–	–	1 630.4	4.7	3.3	1.4	1 625.7	–	–	100.0
Square miles	629.5	–	–	–	–	–	629.5	1.8	1.3	.5	627.7	–	–	100.0

TIPSII [UPF] GPH21 CENSUS90 71583900 08/27/93 11:03 AM MACHINE: C DATA:CENSUS90*PH21TIPSDA00. 08/26/93 14:50:22 TAPE: NONE FRAME: 314
TSF:CENSUS90*92. 08/26/93 14:51:46 UTF:CENSUS90*93. 08/26/93 14:51:47 META:CENSUS90*PH21TABLES00. 08/26/93 15:23:55

Table 34. **Land Area by Urban and Rural Residence: 1990**—Con.

[Portions of certain cities may be classified as rural (see "Extended City" in Appendix A). For definitions of terms and meanings of symbols, see text]

State County	Total land area	Urban					Rural					Percent of total land area		
		Total urban land area	Inside urbanized area	Outside urbanized area			Total rural land area	In place			Other rural	Urban		Rural
				Total	Place of 10,000 or more	Place of 2,500 to 9,999		Total	Place of 1,000 to 2,499	Place of less than 1,000		Total	Inside urbanized area	
MISSOURI—Con.														
St. Charles County														
Square kilometers	1 454.1	229.4	204.4	25.1	–	25.1	1 224.7	51.0	39.0	12.1	1 173.7	15.8	14.1	84.2
Square miles	561.4	88.6	78.9	9.7	–	9.7	472.9	19.7	15.0	4.7	453.2	15.8	14.1	84.2
St. Clair County														
Square kilometers	1 752.7	–	–	–	–	–	1 752.7	12.8	3.0	9.8	1 739.9	–	–	100.0
Square miles	676.7	–	–	–	–	–	676.7	4.9	1.1	3.8	671.8	–	–	100.0
Ste. Genevieve County														
Square kilometers	1 301.3	5.8	–	5.8	–	5.8	1 295.5	11.7	–	11.7	1 283.8	.4	–	99.6
Square miles	502.4	2.2	–	2.2	–	2.2	500.2	4.5	–	4.5	495.7	.4	–	99.6
St. Francois County														
Square kilometers	1 164.2	38.1	–	38.1	16.5	21.6	1 126.1	16.9	8.2	8.7	1 109.2	3.3	–	96.7
Square miles	449.5	14.7	–	14.7	6.4	8.4	434.8	6.5	3.1	3.4	428.3	3.3	–	96.7
St. Louis County														
Square kilometers	1 315.1	924.6	899.9	24.7	–	24.7	390.5	3.7	–	3.7	386.8	70.3	68.4	29.7
Square miles	507.8	357.0	347.4	9.5	–	9.5	150.8	1.4	–	1.4	149.3	70.3	68.4	29.7
Saline County														
Square kilometers	1 957.0	24.8	–	24.8	24.8	–	1 932.1	13.4	7.8	5.6	1 918.8	1.3	–	98.7
Square miles	755.6	9.6	–	9.6	9.6	–	746.0	5.2	3.0	2.2	740.8	1.3	–	98.7
Schuyler County														
Square kilometers	797.5	–	–	–	–	–	797.5	12.6	–	12.6	784.9	–	–	100.0
Square miles	307.9	–	–	–	–	–	307.9	4.9	–	4.9	303.0	–	–	100.0
Scotland County														
Square kilometers	1 135.7	–	–	–	–	–	1 135.7	5.6	4.1	1.5	1 130.2	–	–	100.0
Square miles	438.5	–	–	–	–	–	438.5	2.1	1.6	.6	436.4	–	–	100.0
Scott County														
Square kilometers	1 090.5	46.1	–	46.1	30.9	15.2	1 044.4	19.0	12.6	6.4	1 025.4	4.2	–	95.8
Square miles	421.0	17.8	–	17.8	11.9	5.9	403.2	7.3	4.8	2.5	395.9	4.2	–	95.8
Shannon County														
Square kilometers	2 600.1	–	–	–	–	–	2 600.1	12.2	7.0	5.2	2 587.9	–	–	100.0
Square miles	1 003.9	–	–	–	–	–	1 003.9	4.7	2.7	2.0	999.2	–	–	100.0
Shelby County														
Square kilometers	1 297.4	–	–	–	–	–	1 297.4	13.6	8.8	4.8	1 283.7	–	–	100.0
Square miles	500.9	–	–	–	–	–	500.9	5.3	3.4	1.9	495.6	–	–	100.0
Stoddard County														
Square kilometers	2 142.4	13.5	–	13.5	–	13.5	2 128.9	14.5	8.9	5.5	2 114.4	.6	–	99.4
Square miles	827.2	5.2	–	5.2	–	5.2	822.0	5.6	3.4	2.1	816.4	.6	–	99.4
Stone County														
Square kilometers	1 199.9	–	–	–	–	–	1 199.9	23.7	10.9	12.8	1 176.2	–	–	100.0
Square miles	463.3	–	–	–	–	–	463.3	9.2	4.2	4.9	454.1	–	–	100.0
Sullivan County														
Square kilometers	1 686.1	–	–	–	–	–	1 686.1	12.5	4.7	7.8	1 673.6	–	–	100.0
Square miles	651.0	–	–	–	–	–	651.0	4.8	1.8	3.0	646.2	–	–	100.0
Taney County														
Square kilometers	1 638.0	23.0	–	23.0	–	23.0	1 614.9	10.8	4.3	6.5	1 604.2	1.4	–	98.6
Square miles	632.4	8.9	–	8.9	–	8.9	623.5	4.2	1.7	2.5	619.4	1.4	–	98.6
Texas County														
Square kilometers	3 052.7	.1	–	.1	–	.1	3 052.6	31.6	22.0	9.6	3 021.0	–	–	100.0
Square miles	1 178.6	–	–	–	–	–	1 178.6	12.2	8.5	3.7	1 166.4	–	–	100.0
Vernon County														
Square kilometers	2 160.1	15.7	–	15.7	–	15.7	2 144.4	7.0	–	7.0	2 137.4	.7	–	99.3
Square miles	834.0	6.1	–	6.1	–	6.1	828.0	2.7	–	2.7	825.3	.7	–	99.3
Warren County														
Square kilometers	1 118.1	13.2	–	13.2	–	13.2	1 104.9	13.6	5.8	7.8	1 091.3	1.2	–	98.8
Square miles	431.7	5.1	–	5.1	–	5.1	426.6	5.3	2.2	3.0	421.4	1.2	–	98.8
Washington County														
Square kilometers	1 968.0	4.1	–	4.1	–	4.1	1 963.9	2.4	–	2.4	1 961.6	.2	–	99.8
Square miles	759.8	1.6	–	1.6	–	1.6	758.3	.9	–	.9	757.4	.2	–	99.8
Wayne County														
Square kilometers	1 971.2	–	–	–	–	–	1 971.2	8.1	5.0	3.1	1 963.1	–	–	100.0
Square miles	761.1	–	–	–	–	–	761.1	3.1	1.9	1.2	758.0	–	–	100.0
Webster County														
Square kilometers	1 536.9	11.5	–	11.5	–	11.5	1 525.4	13.2	6.3	6.9	1 512.2	.7	–	99.3
Square miles	593.4	4.4	–	4.4	–	4.4	589.0	5.1	2.4	2.7	583.9	.7	–	99.3
Worth County														
Square kilometers	690.3	–	–	–	–	–	690.3	6.9	–	6.9	683.5	–	–	100.0
Square miles	266.5	–	–	–	–	–	266.5	2.7	–	2.7	263.9	–	–	100.0
Wright County														
Square kilometers	1 767.3	8.6	–	8.6	–	8.6	1 758.7	8.8	4.4	4.4	1 749.8	.5	–	99.5
Square miles	682.3	3.3	–	3.3	–	3.3	679.0	3.4	1.7	1.7	675.6	.5	–	99.5

TIPSII [UPF] GPH21 CENSUS90 71583900 08/27/93 11:03 AM MACHINE: C DATA:CENSUS90*PH21TIPSDA00. 08/26/93 14:50:22 TAPE: NONE FRAME: 315
TSF:CENSUS90*92. 08/26/93 14:51:46 UTF:CENSUS90*93. 08/26/93 14:51:47 META:CENSUS90*PH21TABLES00. 08/26/93 15:23:55

Table 34. **Land Area by Urban and Rural Residence: 1990**—Con.

[Portions of certain cities may be classified as rural (see "Extended City" in Appendix A). For definitions of terms and meanings of symbols, see text]

State County	Total land area	Urban					Rural					Percent of total land area		
		Total urban land area	Inside urbanized area	Outside urbanized area			Total rural land area	In place			Other rural	Urban		Rural
				Total	Place of 10,000 or more	Place of 2,500 to 9,999		Total	Place of 1,000 to 2,499	Place of less than 1,000		Total	Inside urbanized area	
MISSOURI—Con.														
St. Louis city														
Square kilometers	160.4	160.4	160.4	–	–	–	–	–	–	–	–	100.0	100.0	–
Square miles	61.9	61.9	61.9	–	–	–	–	–	–	–	–	100.0	100.0	–
MONTANA														
Square kilometers	376 990.9	640.1	243.2	396.9	145.5	251.3	376 350.8	905.3	481.5	423.8	375 445.5	.2	.1	99.8
Square miles	145 556.3	247.1	93.9	153.2	56.2	97.0	145 309.2	349.5	185.9	163.6	144 959.7	.2	.1	99.8
Beaverhead County														
Square kilometers	14 355.4	4.0	–	4.0	–	4.0	14 351.3	1.4	–	1.4	14 349.9	–	–	100.0
Square miles	5 542.6	1.6	–	1.6	–	1.6	5 541.1	.6	–	.6	5 540.5	–	–	100.0
Big Horn County														
Square kilometers	12 936.7	3.5	–	3.5	–	3.5	12 933.3	203.3	17.0	186.3	12 729.9	–	–	100.0
Square miles	4 994.9	1.3	–	1.3	–	1.3	4 993.5	78.5	6.6	71.9	4 915.0	–	–	100.0
Blaine County														
Square kilometers	10 946.0	–	–	–	–	–	10 946.0	25.9	1.3	24.6	10 920.1	–	–	100.0
Square miles	4 226.2	–	–	–	–	–	4 226.2	10.0	.5	9.5	4 216.2	–	–	100.0
Broadwater County														
Square kilometers	3 085.9	–	–	–	–	–	3 085.9	4.0	4.0	–	3 081.9	–	–	100.0
Square miles	1 191.5	–	–	–	–	–	1 191.5	1.6	1.6	–	1 189.9	–	–	100.0
Carbon County														
Square kilometers	5 304.5	–	–	–	–	–	5 304.5	9.2	5.3	3.9	5 295.3	–	–	100.0
Square miles	2 048.1	–	–	–	–	–	2 048.1	3.5	2.1	1.5	2 044.5	–	–	100.0
Carter County														
Square kilometers	8 649.8	–	–	–	–	–	8 649.8	2.7	–	2.7	8 647.1	–	–	100.0
Square miles	3 339.7	–	–	–	–	–	3 339.7	1.0	–	1.0	3 338.6	–	–	100.0
Cascade County														
Square kilometers	6 987.9	52.8	52.8	–	–	–	6 935.1	22.8	15.4	7.4	6 912.2	.8	.8	99.2
Square miles	2 698.0	20.4	20.4	–	–	–	2 677.6	8.8	6.0	2.8	2 668.8	.8	.8	99.2
Chouteau County														
Square kilometers	10 291.2	–	–	–	–	–	10 291.2	7.8	5.4	2.5	10 283.4	–	–	100.0
Square miles	3 973.4	–	–	–	–	–	3 973.4	3.0	2.1	1.0	3 970.4	–	–	100.0
Custer County														
Square kilometers	9 798.7	7.9	–	7.9	–	7.9	9 790.8	1.1	–	1.1	9 789.7	.1	–	99.9
Square miles	3 783.3	3.0	–	3.0	–	3.0	3 780.2	.4	–	.4	3 779.8	.1	–	99.9
Daniels County														
Square kilometers	3 693.7	–	–	–	–	–	3 693.7	2.2	1.9	.3	3 691.5	–	–	100.0
Square miles	1 426.1	–	–	–	–	–	1 426.1	.8	.7	.1	1 425.3	–	–	100.0
Dawson County														
Square kilometers	6 146.8	8.5	–	8.5	–	8.5	6 138.2	.7	–	.7	6 137.5	.1	–	99.9
Square miles	2 373.3	3.3	–	3.3	–	3.3	2 370.0	.3	–	.3	2 369.7	.1	–	99.9
Deer Lodge County														
Square kilometers	1 908.7	11.0	–	11.0	11.0	–	1 897.7	–	–	–	1 897.7	.6	–	99.4
Square miles	736.9	4.2	–	4.2	4.2	–	732.7	–	–	–	732.7	.6	–	99.4
Fallon County														
Square kilometers	4 196.8	–	–	–	–	–	4 196.8	3.4	2.2	1.2	4 193.4	–	–	100.0
Square miles	1 620.4	–	–	–	–	–	1 620.4	1.3	.9	.5	1 619.1	–	–	100.0
Fergus County														
Square kilometers	11 238.8	4.6	–	4.6	–	4.6	11 234.3	4.3	–	4.3	11 230.0	–	–	100.0
Square miles	4 339.3	1.8	–	1.8	–	1.8	4 337.6	1.7	–	1.7	4 335.9	–	–	100.0
Flathead County														
Square kilometers	13 205.4	30.8	–	30.8	11.4	19.4	13 174.5	–	–	–	13 174.5	.2	–	99.8
Square miles	5 098.6	11.9	–	11.9	4.4	7.5	5 086.7	–	–	–	5 086.7	.2	–	99.8
Gallatin County														
Square kilometers	6 492.8	28.7	–	28.7	25.3	3.4	6 464.1	6.4	4.6	1.8	6 457.6	.4	–	99.6
Square miles	2 506.9	11.1	–	11.1	9.8	1.3	2 495.8	2.5	1.8	.7	2 493.3	.4	–	99.6
Garfield County														
Square kilometers	12 090.6	–	–	–	–	–	12 090.6	.9	–	.9	12 089.7	–	–	100.0
Square miles	4 668.2	–	–	–	–	–	4 668.2	.4	–	.4	4 667.8	–	–	100.0
Glacier County														
Square kilometers	7 756.4	2.5	–	2.5	–	2.5	7 753.9	36.2	14.4	21.8	7 717.7	–	–	100.0
Square miles	2 994.7	1.0	–	1.0	–	1.0	2 993.8	14.0	5.6	8.4	2 979.8	–	–	100.0
Golden Valley County														
Square kilometers	3 044.1	–	–	–	–	–	3 044.1	4.4	–	4.4	3 039.7	–	–	100.0
Square miles	1 175.3	–	–	–	–	–	1 175.3	1.7	–	1.7	1 173.6	–	–	100.0
Granite County														
Square kilometers	4 474.3	–	–	–	–	–	4 474.3	3.6	–	3.6	4 470.7	–	–	100.0
Square miles	1 727.5	–	–	–	–	–	1 727.5	1.4	–	1.4	1 726.1	–	–	100.0
Hill County														
Square kilometers	7 501.6	6.4	–	6.4	6.4	–	7 495.2	9.5	9.1	.4	7 485.7	.1	–	99.9
Square miles	2 896.4	2.5	–	2.5	2.5	–	2 893.9	3.7	3.5	.2	2 890.2	.1	–	99.9

TIPSII [UPF] GPH21 CENSUS90 71583900 08/27/93 11:03 AM MACHINE: C DATA:CENSUS90*PH21TIPSDA00. 08/26/93 14:50:22 TAPE: NONE FRAME: 316
TSF:CENSUS90*92. 08/26/93 14:51:46 UTF:CENSUS90*93. 08/26/93 14:51:47 META:CENSUS90*PH21TABLES00. 08/26/93 15:23:55

Table 34. Land Area by Urban and Rural Residence: 1990—Con.

[Portions of certain cities may be classified as rural (see "Extended City" in Appendix A). For definitions of terms and meanings of symbols, see text]

State County	Total land area	Urban					Rural					Percent of total land area		
		Total urban land area	Inside urbanized area	Outside urbanized area			Total rural land area	In place			Other rural	Urban		Rural
				Total	Place of 10,000 or more	Place of 2,500 to 9,999		Total	Place of 1,000 to 2,499	Place of less than 1,000		Total	Inside urbanized area	
MONTANA—Con.														
Jefferson County														
Square kilometers	4 290.9	–	–	–	–	–	4 290.9	4.5	4.5	–	4 286.3	–	–	100.0
Square miles	1 656.7	–	–	–	–	–	1 656.7	1.8	1.8	–	1 654.9	–	–	100.0
Judith Basin County														
Square kilometers	4 843.0	–	–	–	–	–	4 843.0	1.8	–	1.8	4 841.2	–	–	100.0
Square miles	1 869.9	–	–	–	–	–	1 869.9	.7	–	.7	1 869.2	–	–	100.0
Lake County														
Square kilometers	3 869.0	4.7	–	4.7	–	4.7	3 864.3	56.1	15.4	40.7	3 808.3	.1	–	99.9
Square miles	1 493.8	1.8	–	1.8	–	1.8	1 492.0	21.6	5.9	15.7	1 470.4	.1	–	99.9
Lewis and Clark County														
Square kilometers	8 964.1	147.3	–	147.3	35.0	112.3	8 816.7	198.2	198.2	–	8 618.6	1.6	–	98.4
Square miles	3 461.0	56.9	–	56.9	13.5	43.4	3 404.1	76.5	76.5	–	3 327.6	1.6	–	98.4
Liberty County														
Square kilometers	3 703.2	–	–	–	–	–	3 703.2	1.2	–	1.2	3 702.0	–	–	100.0
Square miles	1 429.8	–	–	–	–	–	1 429.8	.5	–	.5	1 429.3	–	–	100.0
Lincoln County														
Square kilometers	9 357.1	2.9	–	2.9	–	2.9	9 354.3	4.3	2.6	1.7	9 350.0	–	–	100.0
Square miles	3 612.8	1.1	–	1.1	–	1.1	3 611.7	1.7	1.0	.7	3 610.0	–	–	100.0
McCone County														
Square kilometers	6 844.3	–	–	–	–	–	6 844.3	2.0	–	2.0	6 842.3	–	–	100.0
Square miles	2 642.6	–	–	–	–	–	2 642.6	.8	–	.8	2 641.8	–	–	100.0
Madison County														
Square kilometers	9 289.4	–	–	–	–	–	9 289.4	9.5	–	9.5	9 279.9	–	–	100.0
Square miles	3 586.6	–	–	–	–	–	3 586.6	3.7	–	3.7	3 583.0	–	–	100.0
Meagher County														
Square kilometers	6 194.9	–	–	–	–	–	6 194.9	2.1	–	2.1	6 192.8	–	–	100.0
Square miles	2 391.9	–	–	–	–	–	2 391.9	.8	–	.8	2 391.0	–	–	100.0
Mineral County														
Square kilometers	3 159.5	–	–	–	–	–	3 159.5	4.3	–	4.3	3 155.1	–	–	100.0
Square miles	1 219.9	–	–	–	–	–	1 219.9	1.7	–	1.7	1 218.2	–	–	100.0
Missoula County														
Square kilometers	6 729.4	97.9	73.3	24.6	–	24.6	6 631.5	3.8	3.8	–	6 627.8	1.5	1.1	98.5
Square miles	2 598.2	37.8	28.3	9.5	–	9.5	2 560.4	1.4	1.4	–	2 559.0	1.5	1.1	98.5
Musselshell County														
Square kilometers	4 836.0	–	–	–	–	–	4 836.0	5.2	3.5	1.8	4 830.8	–	–	100.0
Square miles	1 867.2	–	–	–	–	–	1 867.2	2.0	1.3	.7	1 865.2	–	–	100.0
Park County														
Square kilometers	6 879.5	6.4	–	6.4	–	6.4	6 873.1	1.1	–	1.1	6 872.0	.1	–	99.9
Square miles	2 656.2	2.5	–	2.5	–	2.5	2 653.7	.4	–	.4	2 653.3	.1	–	99.9
Petroleum County														
Square kilometers	4 283.7	–	–	–	–	–	4 283.7	2.5	–	2.5	4 281.2	–	–	100.0
Square miles	1 653.9	–	–	–	–	–	1 653.9	1.0	–	1.0	1 653.0	–	–	100.0
Phillips County														
Square kilometers	13 312.3	–	–	–	–	–	13 312.3	4.1	2.7	1.3	13 308.2	–	–	100.0
Square miles	5 139.9	–	–	–	–	–	5 139.9	1.6	1.1	.5	5 138.3	–	–	100.0
Pondera County														
Square kilometers	4 207.9	3.0	–	3.0	–	3.0	4 204.8	14.7	–	14.7	4 190.2	.1	–	99.9
Square miles	1 624.7	1.2	–	1.2	–	1.2	1 623.5	5.7	–	5.7	1 617.8	.1	–	99.9
Powder River County														
Square kilometers	8 539.9	–	–	–	–	–	8 539.9	.8	–	.8	8 539.1	–	–	100.0
Square miles	3 297.3	–	–	–	–	–	3 297.3	.3	–	.3	3 296.9	–	–	100.0
Powell County														
Square kilometers	6 024.3	3.7	–	3.7	–	3.7	6 020.6	–	–	–	6 020.6	.1	–	99.9
Square miles	2 326.0	1.4	–	1.4	–	1.4	2 324.5	–	–	–	2 324.5	.1	–	99.9
Prairie County														
Square kilometers	4 497.8	–	–	–	–	–	4 497.8	1.8	–	1.8	4 496.0	–	–	100.0
Square miles	1 736.6	–	–	–	–	–	1 736.6	.7	–	.7	1 735.9	–	–	100.0
Ravalli County														
Square kilometers	6 201.2	4.6	–	4.6	–	4.6	6 196.7	5.9	1.3	4.6	6 190.8	.1	–	99.9
Square miles	2 394.3	1.8	–	1.8	–	1.8	2 392.5	2.3	.5	1.8	2 390.3	.1	–	99.9
Richland County														
Square kilometers	5 398.0	5.8	–	5.8	–	5.8	5 392.1	2.5	–	2.5	5 389.7	.1	–	99.9
Square miles	2 084.2	2.2	–	2.2	–	2.2	2 081.9	1.0	–	1.0	2 080.9	.1	–	99.9
Roosevelt County														
Square kilometers	6 101.1	2.3	–	2.3	–	2.3	6 098.9	6.2	–	6.2	6 092.7	–	–	100.0
Square miles	2 355.7	.9	–	.9	–	.9	2 354.8	2.4	–	2.4	2 352.4	–	–	100.0
Rosebud County														
Square kilometers	12 982.1	14.8	–	14.8	–	14.8	12 967.3	166.4	146.8	19.6	12 800.9	.1	–	99.9
Square miles	5 012.4	5.7	–	5.7	–	5.7	5 006.7	64.2	56.7	7.6	4 942.4	.1	–	99.9

TIPSII [UPF] GPH21 CENSUS90 71583900 08/27/93 11:03 AM MACHINE: C DATA:CENSUS90*PH21TIPSDA00. 08/26/93 14:50:22 TAPE: NONE FRAME: 317
TSF:CENSUS90*92. 08/26/93 14:51:46 UTF:CENSUS90*93. 08/26/93 14:51:47 META:CENSUS90*PH21TABLES00. 08/26/93 15:23:55

Table 34. **Land Area by Urban and Rural Residence: 1990**—Con.

[Portions of certain cities may be classified as rural (see "Extended City" in Appendix A). For definitions of terms and meanings of symbols, see text]

State County	Total land area	Urban					Rural					Percent of total land area		
		Total urban land area	Inside urbanized area	Outside urbanized area			Total rural land area	In place			Other rural	Urban		Rural
				Total	Place of 10,000 or more	Place of 2,500 to 9,999		Total	Place of 1,000 to 2,499	Place of less than 1,000		Total	Inside urbanized area	
MONTANA—Con.														
Sanders County														
Square kilometers	7 154.3	–	–	–	–	–	7 154.3	5.5	3.2	2.3	7 148.8	–	–	100.0
Square miles	2 762.3	–	–	–	–	–	2 762.3	2.1	1.2	.9	2 760.2	–	–	100.0
Sheridan County														
Square kilometers	4 342.5	–	–	–	–	–	4 342.5	8.8	3.0	5.9	4 333.7	–	–	100.0
Square miles	1 676.7	–	–	–	–	–	1 676.7	3.4	1.1	2.3	1 673.2	–	–	100.0
Silver Bow County														
Square kilometers	1 860.5	56.5	–	56.5	56.5	–	1 804.0	5.6	–	5.6	1 798.4	3.0	–	97.0
Square miles	718.3	21.8	–	21.8	21.8	–	696.5	2.1	–	2.1	694.4	3.0	–	97.0
Stillwater County														
Square kilometers	4 648.4	–	–	–	–	–	4 648.4	8.9	8.9	–	4 639.4	–	–	100.0
Square miles	1 794.7	–	–	–	–	–	1 794.7	3.4	3.4	–	1 791.3	–	–	100.0
Sweet Grass County														
Square kilometers	4 804.9	–	–	–	–	–	4 804.9	2.1	2.1	–	4 802.8	–	–	100.0
Square miles	1 855.2	–	–	–	–	–	1 855.2	.8	.8	–	1 854.4	–	–	100.0
Teton County														
Square kilometers	5 886.0	–	–	–	–	–	5 886.0	4.9	3.3	1.6	5 881.1	–	–	100.0
Square miles	2 272.6	–	–	–	–	–	2 272.6	1.9	1.3	.6	2 270.7	–	–	100.0
Toole County														
Square kilometers	4 949.3	4.1	–	4.1	–	4.1	4 945.1	5.1	–	5.1	4 940.0	.1	–	99.9
Square miles	1 910.9	1.6	–	1.6	–	1.6	1 909.3	2.0	–	2.0	1 907.3	.1	–	99.9
Treasure County														
Square kilometers	2 535.4	–	–	–	–	–	2 535.4	.5	–	.5	2 534.8	–	–	100.0
Square miles	978.9	–	–	–	–	–	978.9	.2	–	.2	978.7	–	–	100.0
Valley County														
Square kilometers	12 745.2	3.6	–	3.6	–	3.6	12 741.6	9.1	–	9.1	12 732.4	–	–	100.0
Square miles	4 920.9	1.4	–	1.4	–	1.4	4 919.5	3.5	–	3.5	4 916.0	–	–	100.0
Wheatland County														
Square kilometers	3 686.0	–	–	–	–	–	3 686.0	2.5	1.5	1.0	3 683.6	–	–	100.0
Square miles	1 423.2	–	–	–	–	–	1 423.2	.9	.6	.4	1 422.2	–	–	100.0
Wibaux County														
Square kilometers	2 303.4	–	–	–	–	–	2 303.4	2.8	–	2.8	2 300.6	–	–	100.0
Square miles	889.3	–	–	–	–	–	889.3	1.1	–	1.1	888.3	–	–	100.0
Yellowstone County														
Square kilometers	6 825.2	121.9	117.1	4.8	–	4.8	6 703.3	.6	–	.6	6 702.7	1.8	1.7	98.2
Square miles	2 635.2	47.0	45.2	1.8	–	1.8	2 588.2	.2	–	.2	2 587.9	1.8	1.7	98.2
Yellowstone National Park														
Square kilometers	635.6	–	–	–	–	–	635.6	–	–	–	635.6	–	–	100.0
Square miles	245.4	–	–	–	–	–	245.4	–	–	–	245.4	–	–	100.0

TIPSII [UPF] GPH21 CENSUS90 71583900 08/27/93 11:03 AM MACHINE: C DATA:CENSUS90*PH21TIPSDA00. 08/26/93 14:50:22 TAPE: NONE FRAME: 318
TSF:CENSUS90*92. 08/26/93 14:51:46 UTF:CENSUS90*93. 08/26/93 14:51:47 META:CENSUS90*PH21TABLES00. 08/26/93 15:23:55

Table 34. **Land Area by Urban and Rural Residence: 1990**—Con.

[Portions of certain cities may be classified as rural (see "Extended City" in Appendix A). For definitions of terms and meanings of symbols, see text]

State County	Total land area	Urban					Rural					Percent of total land area		
		Total urban land area	Inside urbanized area	Outside urbanized area			Total rural land area	In place			Other rural	Urban		Rural
				Total	Place of 10,000 or more	Place of 2,500 to 9,999		Total	Place of 1,000 to 2,499	Place of less than 1,000		Total	Inside urbanized area	
NEBRASKA														
Square kilometers	199 113.2	1 018.8	576.6	442.2	219.0	223.3	198 094.3	804.4	163.0	641.5	197 289.9	.5	.3	99.5
Square miles	76 877.7	393.4	222.6	170.7	84.5	86.2	76 484.3	310.6	62.9	247.7	76 173.7	.5	.3	99.5
Adams County														
Square kilometers	1 459.3	24.3	–	24.3	24.3	–	1 435.0	5.9	–	5.9	1 429.1	1.7	–	98.3
Square miles	563.4	9.4	–	9.4	9.4	–	554.0	2.3	–	2.3	551.8	1.7	–	98.3
Antelope County														
Square kilometers	2 220.0	–	–	–	–	–	2 220.0	10.2	2.4	7.8	2 209.8	–	–	100.0
Square miles	857.1	–	–	–	–	–	857.1	3.9	.9	3.0	853.2	–	–	100.0
Arthur County														
Square kilometers	1 852.9	–	–	–	–	–	1 852.9	.8	–	.8	1 852.1	–	–	100.0
Square miles	715.4	–	–	–	–	–	715.4	.3	–	.3	715.1	–	–	100.0
Banner County														
Square kilometers	1 932.9	–	–	–	–	–	1 932.9	–	–	–	1 932.9	–	–	100.0
Square miles	746.3	–	–	–	–	–	746.3	–	–	–	746.3	–	–	100.0
Blaine County														
Square kilometers	1 841.0	–	–	–	–	–	1 841.0	.9	–	.9	1 840.1	–	–	100.0
Square miles	710.8	–	–	–	–	–	710.8	.3	–	.3	710.5	–	–	100.0
Boone County														
Square kilometers	1 778.7	–	–	–	–	–	1 778.7	6.3	2.0	4.3	1 772.4	–	–	100.0
Square miles	686.7	–	–	–	–	–	686.7	2.4	.8	1.7	684.3	–	–	100.0
Box Butte County														
Square kilometers	2 785.2	12.2	–	12.2	–	12.2	2 773.1	1.6	–	1.6	2 771.5	.4	–	99.6
Square miles	1 075.4	4.7	–	4.7	–	4.7	1 070.7	.6	–	.6	1 070.1	.4	–	99.6
Boyd County														
Square kilometers	1 398.8	–	–	–	–	–	1 398.8	7.0	–	7.0	1 391.9	–	–	100.0
Square miles	540.1	–	–	–	–	–	540.1	2.7	–	2.7	537.4	–	–	100.0
Brown County														
Square kilometers	3 163.3	–	–	–	–	–	3 163.3	5.5	2.6	2.9	3 157.9	–	–	100.0
Square miles	1 221.4	–	–	–	–	–	1 221.4	2.1	1.0	1.1	1 219.2	–	–	100.0
Buffalo County														
Square kilometers	2 507.3	22.2	–	22.2	22.2	–	2 485.1	10.6	3.8	6.8	2 474.5	.9	–	99.1
Square miles	968.1	8.6	–	8.6	8.6	–	959.5	4.1	1.5	2.6	955.4	.9	–	99.1
Burt County														
Square kilometers	1 276.3	–	–	–	–	–	1 276.3	9.7	6.7	3.0	1 266.6	–	–	100.0
Square miles	492.8	–	–	–	–	–	492.8	3.7	2.6	1.1	489.1	–	–	100.0
Butler County														
Square kilometers	1 511.6	3.5	–	3.5	–	3.5	1 508.0	7.0	–	7.0	1 501.0	.2	–	99.8
Square miles	583.6	1.4	–	1.4	–	1.4	582.3	2.7	–	2.7	579.5	.2	–	99.8
Cass County														
Square kilometers	1 448.6	6.9	–	6.9	–	6.9	1 441.7	10.8	2.8	8.1	1 430.9	.5	–	99.5
Square miles	559.3	2.7	–	2.7	–	2.7	556.6	4.2	1.1	3.1	552.5	.5	–	99.5
Cedar County														
Square kilometers	1 917.3	–	–	–	–	–	1 917.3	10.9	1.9	9.1	1 906.4	–	–	100.0
Square miles	740.3	–	–	–	–	–	740.3	4.2	.7	3.5	736.0	–	–	100.0
Chase County														
Square kilometers	2 316.8	–	–	–	–	–	2 316.8	8.6	6.4	2.2	2 308.3	–	–	100.0
Square miles	894.5	–	–	–	–	–	894.5	3.3	2.5	.8	891.2	–	–	100.0
Cherry County														
Square kilometers	15 438.3	4.6	–	4.6	–	4.6	15 433.7	9.2	–	9.2	15 424.5	–	–	100.0
Square miles	5 960.7	1.8	–	1.8	–	1.8	5 959.0	3.6	–	3.6	5 955.4	–	–	100.0
Cheyenne County														
Square kilometers	3 098.8	15.3	–	15.3	–	15.3	3 083.4	3.8	–	3.8	3 079.6	.5	–	99.5
Square miles	1 196.4	5.9	–	5.9	–	5.9	1 190.5	1.5	–	1.5	1 189.0	.5	–	99.5
Clay County														
Square kilometers	1 484.2	–	–	–	–	–	1 484.2	12.5	2.5	10.0	1 471.8	–	–	100.0
Square miles	573.1	–	–	–	–	–	573.1	4.8	1.0	3.9	568.3	–	–	100.0
Colfax County														
Square kilometers	1 070.1	5.3	–	5.3	–	5.3	1 064.8	5.3	–	5.3	1 059.5	.5	–	99.5
Square miles	413.2	2.0	–	2.0	–	2.0	411.1	2.0	–	2.0	409.1	.5	–	99.5
Cuming County														
Square kilometers	1 481.6	5.2	–	5.2	–	5.2	1 476.4	4.5	2.5	2.0	1 471.9	.4	–	99.6
Square miles	572.0	2.0	–	2.0	–	2.0	570.0	1.7	1.0	.8	568.3	.4	–	99.6
Custer County														
Square kilometers	6 671.4	4.2	–	4.2	–	4.2	6 667.2	13.0	–	13.0	6 654.2	.1	–	99.9
Square miles	2 575.8	1.6	–	1.6	–	1.6	2 574.2	5.0	–	5.0	2 569.2	.1	–	99.9
Dakota County														
Square kilometers	683.7	14.6	14.6	–	–	–	669.0	4.9	2.7	2.2	664.1	2.1	2.1	97.9
Square miles	264.0	5.6	5.6	–	–	–	258.3	1.9	1.1	.8	256.4	2.1	2.1	97.9

TIPSII [UPF] GPH21 CENSUS90 71583900 08/27/93 11:03 AM MACHINE: C DATA:CENSUS90*PH21TIPSDA00. 08/26/93 14:50:22 TAPE: NONE FRAME: 319
TSF:CENSUS90*92. 08/26/93 14:51:46 UTF:CENSUS90*93. 08/26/93 14:51:47 META:CENSUS90*PH21TABLES00. 08/26/93 15:23:55

Table 34. Land Area by Urban and Rural Residence: 1990—Con.

[Portions of certain cities may be classified as rural (see "Extended City" in Appendix A). For definitions of terms and meanings of symbols, see text]

State County	Total land area	Urban					Rural					Percent of total land area		
		Total urban land area	Inside urbanized area	Outside urbanized area			Total rural land area	In place			Other rural	Urban		Rural
				Total	Place of 10,000 or more	Place of 2,500 to 9,999		Total	Place of 1,000 to 2,499	Place of less than 1,000		Total	Inside urbanized area	
NEBRASKA—Con.														
Dawes County														
Square kilometers	3 616.4	8.4	–	8.4	–	8.4	3 607.9	4.0	2.3	1.7	3 603.9	.2	–	99.8
Square miles	1 396.3	3.3	–	3.3	–	3.3	1 393.0	1.5	.9	.7	1 391.5	.2	–	99.8
Dawson County														
Square kilometers	2 623.5	17.5	–	17.5	–	17.5	2 606.0	4.6	–	4.6	2 601.4	.7	–	99.3
Square miles	1 012.9	6.8	–	6.8	–	6.8	1 006.2	1.8	–	1.8	1 004.4	.7	–	99.3
Deuel County														
Square kilometers	1 139.4	–	–	–	–	–	1 139.4	2.3	–	2.3	1 137.1	–	–	100.0
Square miles	439.9	–	–	–	–	–	439.9	.9	–	.9	439.0	–	–	100.0
Dixon County														
Square kilometers	1 233.9	–	–	–	–	–	1 233.9	6.8	1.1	5.8	1 227.1	–	–	100.0
Square miles	476.4	–	–	–	–	–	476.4	2.6	.4	2.2	473.8	–	–	100.0
Dodge County														
Square kilometers	1 384.3	17.2	–	17.2	17.2	–	1 367.1	9.8	2.0	7.8	1 357.3	1.2	–	98.8
Square miles	534.5	6.7	–	6.7	6.7	–	527.8	3.8	.8	3.0	524.0	1.2	–	98.8
Douglas County														
Square kilometers	857.4	325.7	317.4	8.3	–	8.3	531.7	6.3	4.7	1.6	525.3	38.0	37.0	62.0
Square miles	331.0	125.8	122.6	3.2	–	3.2	205.3	2.5	1.8	.6	202.8	38.0	37.0	62.0
Dundy County														
Square kilometers	2 382.6	–	–	–	–	–	2 382.6	2.5	1.9	.6	2 380.0	–	–	100.0
Square miles	919.9	–	–	–	–	–	919.9	1.0	.7	.2	918.9	–	–	100.0
Fillmore County														
Square kilometers	1 493.1	–	–	–	–	–	1 493.1	10.3	3.7	6.6	1 482.8	–	–	100.0
Square miles	576.5	–	–	–	–	–	576.5	4.0	1.4	2.6	572.5	–	–	100.0
Franklin County														
Square kilometers	1 491.7	–	–	–	–	–	1 491.7	9.7	2.6	7.1	1 482.0	–	–	100.0
Square miles	575.9	–	–	–	–	–	575.9	3.7	1.0	2.7	572.2	–	–	100.0
Frontier County														
Square kilometers	2 524.2	–	–	–	–	–	2 524.2	6.6	–	6.6	2 517.6	–	–	100.0
Square miles	974.6	–	–	–	–	–	974.6	2.6	–	2.6	972.0	–	–	100.0
Furnas County														
Square kilometers	1 859.9	–	–	–	–	–	1 859.9	10.2	3.9	6.3	1 849.7	–	–	100.0
Square miles	718.1	–	–	–	–	–	718.1	3.9	1.5	2.4	714.2	–	–	100.0
Gage County														
Square kilometers	2 215.3	17.0	–	17.0	17.0	–	2 198.3	12.3	4.2	8.1	2 186.0	.8	–	99.2
Square miles	855.3	6.6	–	6.6	6.6	–	848.8	4.7	1.6	3.1	844.0	.8	–	99.2
Garden County														
Square kilometers	4 414.8	–	–	–	–	–	4 414.8	2.7	–	2.7	4 412.1	–	–	100.0
Square miles	1 704.6	–	–	–	–	–	1 704.6	1.0	–	1.0	1 703.5	–	–	100.0
Garfield County														
Square kilometers	1 476.4	–	–	–	–	–	1 476.4	2.7	2.7	–	1 473.8	–	–	100.0
Square miles	570.1	–	–	–	–	–	570.1	1.0	1.0	–	569.0	–	–	100.0
Gosper County														
Square kilometers	1 186.7	–	–	–	–	–	1 186.7	1.7	–	1.7	1 185.0	–	–	100.0
Square miles	458.2	–	–	–	–	–	458.2	.7	–	.7	457.5	–	–	100.0
Grant County														
Square kilometers	2 010.5	–	–	–	–	–	2 010.5	1.8	–	1.8	2 008.8	–	–	100.0
Square miles	776.3	–	–	–	–	–	776.3	.7	–	.7	775.6	–	–	100.0
Greeley County														
Square kilometers	1 476.0	–	–	–	–	–	1 476.0	5.2	–	5.2	1 470.8	–	–	100.0
Square miles	569.9	–	–	–	–	–	569.9	2.0	–	2.0	567.9	–	–	100.0
Hall County														
Square kilometers	1 415.3	53.2	–	53.2	53.2	–	1 362.0	4.6	1.8	2.8	1 357.5	3.8	–	96.2
Square miles	546.4	20.6	–	20.6	20.6	–	525.9	1.8	.7	1.1	524.1	3.8	–	96.2
Hamilton County														
Square kilometers	1 408.1	4.6	–	4.6	–	4.6	1 403.5	3.9	–	3.9	1 399.6	.3	–	99.7
Square miles	543.7	1.8	–	1.8	–	1.8	541.9	1.5	–	1.5	540.4	.3	–	99.7
Harlan County														
Square kilometers	1 431.7	–	–	–	–	–	1 431.7	7.9	2.0	5.9	1 423.8	–	–	100.0
Square miles	552.8	–	–	–	–	–	552.8	3.0	.8	2.3	549.7	–	–	100.0
Hayes County														
Square kilometers	1 847.1	–	–	–	–	–	1 847.1	1.6	–	1.6	1 845.4	–	–	100.0
Square miles	713.1	–	–	–	–	–	713.1	.6	–	.6	712.5	–	–	100.0
Hitchcock County														
Square kilometers	1 839.1	–	–	–	–	–	1 839.1	5.7	–	5.7	1 833.4	–	–	100.0
Square miles	710.1	–	–	–	–	–	710.1	2.2	–	2.2	707.9	–	–	100.0
Holt County														
Square kilometers	6 249.2	5.0	–	5.0	–	5.0	6 244.2	10.4	3.1	7.3	6 233.8	.1	–	99.9
Square miles	2 412.8	1.9	–	1.9	–	1.9	2 410.9	4.0	1.2	2.8	2 406.9	.1	–	99.9

TIPSII [UPF] GPH21 CENSUS90 71583900 08/27/93 11:03 AM MACHINE: C DATA:CENSUS90*PH21TIPSDA00. 08/26/93 14:50:22 TAPE: NONE FRAME: 320
TSF:CENSUS90*92. 08/26/93 14:51:46 UTF:CENSUS90*93. 08/26/93 14:51:47 META:CENSUS90*PH21TABLES00. 08/26/93 15:23:55

Table 34. Land Area by Urban and Rural Residence: 1990—Con.

[Portions of certain cities may be classified as rural (see "Extended City" in Appendix A). For definitions of terms and meanings of symbols, see text]

State County	Total land area	Urban					Rural					Percent of total land area		
		Total urban land area	Inside urbanized area	Outside urbanized area			Total rural land area	In place			Other rural	Urban		Rural
				Total	Place of 10,000 or more	Place of 2,500 to 9,999		Total	Place of 1,000 to 2,499	Place of less than 1,000		Total	Inside urbanized area	
NEBRASKA—Con.														
Hooker County														
Square kilometers	1 867.9	–	–	–	–	–	1 867.9	1.0	–	1.0	1 866.9	–	–	100.0
Square miles	721.2	–	–	–	–	–	721.2	.4	–	.4	720.8	–	–	100.0
Howard County														
Square kilometers	1 475.0	–	–	–	–	–	1 475.0	9.6	2.8	6.8	1 465.4	–	–	100.0
Square miles	569.5	–	–	–	–	–	569.5	3.7	1.1	2.6	565.8	–	–	100.0
Jefferson County														
Square kilometers	1 484.2	4.9	–	4.9	–	4.9	1 479.3	5.6	–	5.6	1 473.7	.3	–	99.7
Square miles	573.1	1.9	–	1.9	–	1.9	571.2	2.2	–	2.2	569.0	.3	–	99.7
Johnson County														
Square kilometers	974.3	–	–	–	–	–	974.3	6.1	3.8	2.3	968.2	–	–	100.0
Square miles	376.2	–	–	–	–	–	376.2	2.4	1.5	.9	373.8	–	–	100.0
Kearney County														
Square kilometers	1 336.6	4.2	–	4.2	–	4.2	1 332.3	3.1	–	3.1	1 329.2	.3	–	99.7
Square miles	516.1	1.6	–	1.6	–	1.6	514.4	1.2	–	1.2	513.2	.3	–	99.7
Keith County														
Square kilometers	2 748.9	8.5	–	8.5	–	8.5	2 740.4	2.0	–	2.0	2 738.4	.3	–	99.7
Square miles	1 061.3	3.3	–	3.3	–	3.3	1 058.1	.8	–	.8	1 057.3	.3	–	99.7
Keya Paha County														
Square kilometers	2 002.9	–	–	–	–	–	2 002.9	.9	–	.9	2 002.0	–	–	100.0
Square miles	773.3	–	–	–	–	–	773.3	.4	–	.4	773.0	–	–	100.0
Kimball County														
Square kilometers	2 465.1	4.0	–	4.0	–	4.0	2 461.2	1.1	–	1.1	2 460.1	.2	–	99.8
Square miles	951.8	1.5	–	1.5	–	1.5	950.3	.4	–	.4	949.8	.2	–	99.8
Knox County														
Square kilometers	2 870.3	–	–	–	–	–	2 870.3	15.8	5.3	10.5	2 854.5	–	–	100.0
Square miles	1 108.2	–	–	–	–	–	1 108.2	6.1	2.0	4.1	1 102.1	–	–	100.0
Lancaster County														
Square kilometers	2 172.7	166.8	166.8	–	–	–	2 006.0	7.8	3.1	4.7	1 998.1	7.7	7.7	92.3
Square miles	838.9	64.4	64.4	–	–	–	774.5	3.0	1.2	1.8	771.5	7.7	7.7	92.3
Lincoln County														
Square kilometers	6 641.2	24.2	–	24.2	24.2	–	6 617.0	7.9	2.0	5.9	6 609.2	.4	–	99.6
Square miles	2 564.2	9.3	–	9.3	9.3	–	2 554.8	3.0	.8	2.3	2 551.8	.4	–	99.6
Logan County														
Square kilometers	1 478.1	–	–	–	–	–	1 478.1	1.3	–	1.3	1 476.9	–	–	100.0
Square miles	570.7	–	–	–	–	–	570.7	.5	–	.5	570.2	–	–	100.0
Loup County														
Square kilometers	1 475.6	–	–	–	–	–	1 475.6	.7	–	.7	1 475.0	–	–	100.0
Square miles	569.7	–	–	–	–	–	569.7	.3	–	.3	569.5	–	–	100.0
McPherson County														
Square kilometers	2 224.9	–	–	–	–	–	2 224.9	–	–	–	2 224.9	–	–	100.0
Square miles	859.0	–	–	–	–	–	859.0	–	–	–	859.0	–	–	100.0
Madison County														
Square kilometers	1 483.1	23.0	–	23.0	23.0	–	1 460.1	7.8	2.9	4.9	1 452.3	1.5	–	98.5
Square miles	572.6	8.9	–	8.9	8.9	–	563.8	3.0	1.1	1.9	560.7	1.5	–	98.5
Merrick County														
Square kilometers	1 255.2	4.7	–	4.7	–	4.7	1 250.6	255.8	–	255.8	994.7	.4	–	99.6
Square miles	484.6	1.8	–	1.8	–	1.8	482.8	98.8	–	98.8	384.1	.4	–	99.6
Morrill County														
Square kilometers	3 687.8	–	–	–	–	–	3 687.8	4.7	4.3	.4	3 683.1	–	–	100.0
Square miles	1 423.9	–	–	–	–	–	1 423.9	1.8	1.6	.2	1 422.1	–	–	100.0
Nance County														
Square kilometers	1 143.1	–	–	–	–	–	1 143.1	6.1	5.6	.5	1 137.0	–	–	100.0
Square miles	441.3	–	–	–	–	–	441.3	2.4	2.2	.2	439.0	–	–	100.0
Nemaha County														
Square kilometers	1 060.1	3.9	–	3.9	–	3.9	1 056.2	5.3	1.4	3.9	1 050.9	.4	–	99.6
Square miles	409.3	1.5	–	1.5	–	1.5	407.8	2.0	.5	1.5	405.8	.4	–	99.6
Nuckolls County														
Square kilometers	1 490.1	–	–	–	–	–	1 490.1	11.0	3.7	7.2	1 479.2	–	–	100.0
Square miles	575.3	–	–	–	–	–	575.3	4.2	1.4	2.8	571.1	–	–	100.0
Otoe County														
Square kilometers	1 595.1	9.7	–	9.7	–	9.7	1 585.4	6.3	2.3	3.9	1 579.1	.6	–	99.4
Square miles	615.9	3.7	–	3.7	–	3.7	612.1	2.4	.9	1.5	609.7	.6	–	99.4
Pawnee County														
Square kilometers	1 118.1	–	–	–	–	–	1 118.1	6.9	3.0	3.8	1 111.3	–	–	100.0
Square miles	431.7	–	–	–	–	–	431.7	2.7	1.2	1.5	429.1	–	–	100.0
Perkins County														
Square kilometers	2 287.4	–	–	–	–	–	2 287.4	4.3	1.9	2.4	2 283.2	–	–	100.0
Square miles	883.2	–	–	–	–	–	883.2	1.6	.7	.9	881.5	–	–	100.0

TIPSII [UPF] GPH21 CENSUS90 71583900 08/27/93 11:03 AM MACHINE: C DATA:CENSUS90*PH21TIPSDA00. 08/26/93 14:50:22 TAPE: NONE FRAME: 321
TSF:CENSUS90*92. 08/26/93 14:51:46 UTF:CENSUS90*93. 08/26/93 14:51:47 META:CENSUS90*PH21TABLES00. 08/26/93 15:23:55

Table 34. **Land Area by Urban and Rural Residence: 1990**—Con.

[Portions of certain cities may be classified as rural (see "Extended City" in Appendix A). For definitions of terms and meanings of symbols, see text]

State County	Total land area	Urban					Rural					Percent of total land area		
		Total urban land area	Inside urbanized area	Outside urbanized area			Total rural land area	In place			Other rural	Urban		Rural
				Total	Place of 10,000 or more	Place of 2,500 to 9,999		Total	Place of 1,000 to 2,499	Place of less than 1,000		Total	Inside urbanized area	
NEBRASKA—Con.														
Phelps County														
Square kilometers	1 398.6	9.0	–	9.0	–	9.0	1 389.6	3.6	–	3.6	1 386.0	.6	–	99.4
Square miles	540.0	3.5	–	3.5	–	3.5	536.5	1.4	–	1.4	535.1	.6	–	99.4
Pierce County														
Square kilometers	1 486.6	–	–	–	–	–	1 486.6	8.7	5.0	3.7	1 477.9	–	–	100.0
Square miles	574.0	–	–	–	–	–	574.0	3.3	1.9	1.4	570.6	–	–	100.0
Platte County														
Square kilometers	1 756.2	22.5	–	22.5	22.5	–	1 733.7	5.2	–	5.2	1 728.5	1.3	–	98.7
Square miles	678.1	8.7	–	8.7	8.7	–	669.4	2.0	–	2.0	667.4	1.3	–	98.7
Polk County														
Square kilometers	1 137.3	–	–	–	–	–	1 137.3	7.6	2.6	4.9	1 129.8	–	–	100.0
Square miles	439.1	–	–	–	–	–	439.1	2.9	1.0	1.9	436.2	–	–	100.0
Red Willow County														
Square kilometers	1 856.2	13.7	–	13.7	–	13.7	1 842.5	6.3	–	6.3	1 836.1	.7	–	99.3
Square miles	716.7	5.3	–	5.3	–	5.3	711.4	2.4	–	2.4	708.9	.7	–	99.3
Richardson County														
Square kilometers	1 433.5	6.8	–	6.8	–	6.8	1 426.7	9.4	3.5	5.9	1 417.4	.5	–	99.5
Square miles	553.5	2.6	–	2.6	–	2.6	550.9	3.6	1.3	2.3	547.2	.5	–	99.5
Rock County														
Square kilometers	2 612.0	–	–	–	–	–	2 612.0	1.8	–	1.8	2 610.2	–	–	100.0
Square miles	1 008.5	–	–	–	–	–	1 008.5	.7	–	.7	1 007.8	–	–	100.0
Saline County														
Square kilometers	1 490.2	5.4	–	5.4	–	5.4	1 484.8	8.8	4.1	4.6	1 476.1	.4	–	99.6
Square miles	575.4	2.1	–	2.1	–	2.1	573.3	3.4	1.6	1.8	569.9	.4	–	99.6
Sarpy County														
Square kilometers	623.3	77.8	77.8	–	–	–	545.5	3.3	3.3	–	542.2	12.5	12.5	87.5
Square miles	240.7	30.0	30.0	–	–	–	210.6	1.3	1.3	–	209.3	12.5	12.5	87.5
Saunders County														
Square kilometers	1 953.0	4.6	–	4.6	–	4.6	1 948.4	11.4	2.7	8.8	1 937.0	.2	–	99.8
Square miles	754.1	1.8	–	1.8	–	1.8	752.3	4.4	1.0	3.4	747.9	.2	–	99.8
Scotts Bluff County														
Square kilometers	1 914.9	23.5	–	23.5	15.2	8.3	1 891.4	8.4	1.7	6.6	1 883.0	1.2	–	98.8
Square miles	739.3	9.1	–	9.1	5.9	3.2	730.3	3.2	.7	2.6	727.0	1.2	–	98.8
Seward County														
Square kilometers	1 488.7	4.6	–	4.6	–	4.6	1 484.1	7.9	1.7	6.2	1 476.2	.3	–	99.7
Square miles	574.8	1.8	–	1.8	–	1.8	573.0	3.0	.6	2.4	570.0	.3	–	99.7
Sheridan County														
Square kilometers	6 322.7	–	–	–	–	–	6 322.7	6.6	5.4	1.2	6 316.1	–	–	100.0
Square miles	2 441.2	–	–	–	–	–	2 441.2	2.5	2.1	.5	2 438.6	–	–	100.0
Sherman County														
Square kilometers	1 465.6	–	–	–	–	–	1 465.6	5.9	2.3	3.7	1 459.7	–	–	100.0
Square miles	565.9	–	–	–	–	–	565.9	2.3	.9	1.4	563.6	–	–	100.0
Sioux County														
Square kilometers	5 352.7	–	–	–	–	–	5 352.7	.8	–	.8	5 352.0	–	–	100.0
Square miles	2 066.7	–	–	–	–	–	2 066.7	.3	–	.3	2 066.4	–	–	100.0
Stanton County														
Square kilometers	1 113.3	–	–	–	–	–	1 113.3	3.3	2.6	.7	1 110.0	–	–	100.0
Square miles	429.9	–	–	–	–	–	429.9	1.3	1.0	.3	428.6	–	–	100.0
Thayer County														
Square kilometers	1 488.2	–	–	–	–	–	1 488.2	13.7	3.6	10.0	1 474.5	–	–	100.0
Square miles	574.6	–	–	–	–	–	574.6	5.3	1.4	3.9	569.3	–	–	100.0
Thomas County														
Square kilometers	1 846.4	–	–	–	–	–	1 846.4	1.4	–	1.4	1 845.0	–	–	100.0
Square miles	712.9	–	–	–	–	–	712.9	.5	–	.5	712.4	–	–	100.0
Thurston County														
Square kilometers	1 020.0	–	–	–	–	–	1 020.0	7.6	1.6	6.0	1 012.4	–	–	100.0
Square miles	393.8	–	–	–	–	–	393.8	2.9	.6	2.3	390.9	–	–	100.0
Valley County														
Square kilometers	1 471.5	–	–	–	–	–	1 471.5	7.3	4.1	3.2	1 464.2	–	–	100.0
Square miles	568.1	–	–	–	–	–	568.1	2.8	1.6	1.2	565.3	–	–	100.0
Washington County														
Square kilometers	1 011.4	10.5	–	10.5	–	10.5	1 000.8	4.4	1.5	3.0	996.4	1.0	–	99.0
Square miles	390.5	4.1	–	4.1	–	4.1	386.4	1.7	.6	1.1	384.7	1.0	–	99.0
Wayne County														
Square kilometers	1 148.6	4.9	–	4.9	–	4.9	1 143.7	2.8	.4	2.4	1 140.9	.4	–	99.6
Square miles	443.5	1.9	–	1.9	–	1.9	441.6	1.1	.2	.9	440.5	.4	–	99.6
Webster County														
Square kilometers	1 489.0	–	–	–	–	–	1 489.0	8.0	2.6	5.4	1 481.0	–	–	100.0
Square miles	574.9	–	–	–	–	–	574.9	3.1	1.0	2.1	571.8	–	–	100.0

TIPSII [UPF] GPH21 CENSUS90 71583900 08/27/93 11:03 AM MACHINE: C DATA:CENSUS90*PH21TIPSDA00. 08/26/93 14:50:22 TAPE: NONE FRAME: 322
TSF:CENSUS90*92. 08/26/93 14:51:46 UTF:CENSUS90*93. 08/26/93 14:51:47 META:CENSUS90*PH21TABLES00. 08/26/93 15:23:55

Table 34. **Land Area by Urban and Rural Residence: 1990**—Con.

[Portions of certain cities may be classified as rural (see "Extended City" in Appendix A). For definitions of terms and meanings of symbols, see text]

State County	Total land area	Urban					Rural					Percent of total land area		
		Total urban land area	Inside urbanized area	Outside urbanized area			Total rural land area	In place			Other rural	Urban		Rural
				Total	Place of 10,000 or more	Place of 2,500 to 9,999		Total	Place of 1,000 to 2,499	Place of less than 1,000		Total	Inside urbanized area	
NEBRASKA—Con.														
Wheeler County														
Square kilometers	1 489.8	–	–	–	–	–	1 489.8	1.2	–	1.2	1 488.6	–	–	100.0
Square miles	575.2	–	–	–	–	–	575.2	.5	–	.5	574.7	–	–	100.0
York County														
Square kilometers	1 491.0	14.6	–	14.6	–	14.6	1 476.4	5.8	–	5.8	1 470.7	1.0	–	99.0
Square miles	575.7	5.6	–	5.6	–	5.6	570.1	2.2	–	2.2	567.8	1.0	–	99.0
NEVADA														
Square kilometers	284 396.3	2 437.2	839.9	1 597.4	105.8	1 491.6	281 959.0	2 091.0	1 367.0	724.1	279 868.0	.9	.3	99.1
Square miles	109 805.5	941.0	324.3	616.7	40.8	575.9	108 864.5	807.3	527.8	279.6	108 057.1	.9	.3	99.1
Churchill County														
Square kilometers	12 767.0	6.8	–	6.8	–	6.8	12 760.2	6.4	6.4	–	12 753.9	.1	–	99.9
Square miles	4 929.3	2.6	–	2.6	–	2.6	4 926.7	2.5	2.5	–	4 924.3	.1	–	99.9
Clark County														
Square kilometers	20 488.7	895.2	598.5	296.7	23.4	273.3	19 593.5	41.7	41.7	–	19 551.8	4.4	2.9	95.6
Square miles	7 910.7	345.6	231.1	114.6	9.0	105.5	7 565.1	16.1	16.1	–	7 549.0	4.4	2.9	95.6
Douglas County														
Square kilometers	1 838.6	118.2	–	118.2	–	118.2	1 720.4	110.4	110.4	–	1 610.0	6.4	–	93.6
Square miles	709.9	45.6	–	45.6	–	45.6	664.2	42.6	42.6	–	621.6	6.4	–	93.6
Elko County														
Square kilometers	44 500.2	174.0	–	174.0	25.3	148.7	44 326.3	752.8	171.7	581.0	43 573.5	.4	–	99.6
Square miles	17 181.6	67.2	–	67.2	9.8	57.4	17 114.4	290.6	66.3	224.3	16 823.7	.4	–	99.6
Esmeralda County														
Square kilometers	9 294.7	–	–	–	–	–	9 294.7	–	–	–	9 294.7	–	–	100.0
Square miles	3 588.7	–	–	–	–	–	3 588.7	–	–	–	3 588.7	–	–	100.0
Eureka County														
Square kilometers	10 815.8	–	–	–	–	–	10 815.8	–	–	–	10 815.8	–	–	100.0
Square miles	4 176.0	–	–	–	–	–	4 176.0	–	–	–	4 176.0	–	–	100.0
Humboldt County														
Square kilometers	24 989.2	19.6	–	19.6	–	19.6	24 969.7	34.1	–	34.1	24 935.5	.1	–	99.9
Square miles	9 648.3	7.6	–	7.6	–	7.6	9 640.8	13.2	–	13.2	9 627.6	.1	–	99.9
Lander County														
Square kilometers	14 228.3	4.7	–	4.7	–	4.7	14 223.6	–	–	–	14 223.6	–	–	100.0
Square miles	5 493.5	1.8	–	1.8	–	1.8	5 491.7	–	–	–	5 491.7	–	–	100.0
Lincoln County														
Square kilometers	27 543.8	–	–	–	–	–	27 543.8	3.9	3.9	–	27 540.0	–	–	100.0
Square miles	10 634.7	–	–	–	–	–	10 634.7	1.5	1.5	–	10 633.2	–	–	100.0
Lyon County														
Square kilometers	5 163.9	89.9	–	89.9	–	89.9	5 074.0	573.9	573.9	–	4 500.1	1.7	–	98.3
Square miles	1 993.8	34.7	–	34.7	–	34.7	1 959.1	221.6	221.6	–	1 737.5	1.7	–	98.3
Mineral County														
Square kilometers	9 729.6	3.8	–	3.8	–	3.8	9 725.8	91.4	–	91.4	9 634.4	–	–	100.0
Square miles	3 756.6	1.5	–	1.5	–	1.5	3 755.1	35.3	–	35.3	3 719.8	–	–	100.0
Nye County														
Square kilometers	47 001.4	759.6	–	759.6	–	759.6	46 241.8	462.8	455.0	7.8	45 779.0	1.6	–	98.4
Square miles	18 147.2	293.3	–	293.3	–	293.3	17 854.0	178.7	175.7	3.0	17 675.3	1.6	–	98.4
Pershing County														
Square kilometers	15 563.6	–	–	–	–	–	15 563.6	1.9	1.9	–	15 561.7	–	–	100.0
Square miles	6 009.1	–	–	–	–	–	6 009.1	.7	.7	–	6 008.4	–	–	100.0
Storey County														
Square kilometers	682.4	–	–	–	–	–	682.4	–	–	–	682.4	–	–	100.0
Square miles	263.5	–	–	–	–	–	263.5	–	–	–	263.5	–	–	100.0
Washoe County														
Square kilometers	16 427.0	299.4	241.4	58.0	–	58.0	16 127.6	9.6	–	9.6	16 118.0	1.8	1.5	98.2
Square miles	6 342.5	115.6	93.2	22.4	–	22.4	6 226.9	3.7	–	3.7	6 223.2	1.8	1.5	98.2
White Pine County														
Square kilometers	22 990.3	9.1	–	9.1	–	9.1	22 981.3	2.1	2.1	–	22 979.1	–	–	100.0
Square miles	8 876.6	3.5	–	3.5	–	3.5	8 873.1	.8	.8	–	8 872.3	–	–	100.0
Carson City														
Square kilometers	371.8	57.1	–	57.1	57.1	–	314.7	–	–	–	314.7	15.4	–	84.6
Square miles	143.5	22.0	–	22.0	22.0	–	121.5	–	–	–	121.5	15.4	–	84.6

TIPSII [UPF] GPH21 CENSUS90 71583900 08/27/93 11:03 AM MACHINE: C DATA:CENSUS90*PH211PSDA00. 08/26/93 14:50:22 TAPE: NONE FRAME: 323
TSF:CENSUS90*92. 08/26/93 14:51:46 UTF:CENSUS90*93. 08/26/93 14:51:47 META:CENSUS90*PH21TABLES00. 08/26/93 15:23:55

Table 34. **Land Area by Urban and Rural Residence: 1990**—Con.

[Portions of certain cities may be classified as rural (see "Extended City" in Appendix A). For definitions of terms and meanings of symbols, see text]

State County	Total land area	Urban					Rural					Percent of total land area		
		Total urban land area	Inside urbanized area	Outside urbanized area			Total rural land area	In place			Other rural	Urban		Rural
				Total	Place of 10,000 or more	Place of 2,500 to 9,999		Total	Place of 1,000 to 2,499	Place of less than 1,000		Total	Inside urbanized area	
NEW HAMPSHIRE														
Square kilometers	23 230.7	1 329.6	569.5	760.1	509.1	251.0	21 901.1	136.9	136.9	–	21 764.3	5.7	2.5	94.3
Square miles	8 969.4	513.3	219.9	293.5	196.6	96.9	8 456.0	52.8	52.8	–	8 403.2	5.7	2.5	94.3
Belknap County														
Square kilometers	1 039.4	37.6	–	37.6	32.5	5.1	1 001.8	3.9	3.9	–	997.9	3.6	–	96.4
Square miles	401.3	14.5	–	14.5	12.5	2.0	386.8	1.5	1.5	–	385.3	3.6	–	96.4
Carroll County														
Square kilometers	2 418.8	18.8	–	18.8	–	18.8	2 400.0	17.4	17.4	–	2 382.6	.8	–	99.2
Square miles	933.9	7.3	–	7.3	–	7.3	926.7	6.7	6.7	–	919.9	.8	–	99.2
Cheshire County														
Square kilometers	1 832.4	103.2	–	103.2	96.6	6.5	1 729.2	25.1	25.1	–	1 704.1	5.6	–	94.4
Square miles	707.5	39.8	–	39.8	37.3	2.5	667.6	9.7	9.7	–	657.9	5.6	–	94.4
Coos County														
Square kilometers	4 663.7	18.8	–	18.8	18.8	–	4 644.9	14.2	14.2	–	4 630.6	.4	–	99.6
Square miles	1 800.6	7.3	–	7.3	7.3	–	1 793.4	5.5	5.5	–	1 787.9	.4	–	99.6
Grafton County														
Square kilometers	4 438.0	113.4	–	113.4	71.8	41.6	4 324.6	29.2	29.2	–	4 295.4	2.6	–	97.4
Square miles	1 713.5	43.8	–	43.8	27.7	16.1	1 669.7	11.3	11.3	–	1 658.4	2.6	–	97.4
Hillsborough County														
Square kilometers	2 270.1	258.2	223.5	34.7	–	34.7	2 011.9	27.0	27.0	–	1 984.9	11.4	9.8	88.6
Square miles	876.5	99.7	86.3	13.4	–	13.4	776.8	10.4	10.4	–	766.4	11.4	9.8	88.6
Merrimack County														
Square kilometers	2 420.4	177.8	13.8	164.0	106.1	57.9	2 242.6	13.7	13.7	–	2 228.9	7.3	.6	92.7
Square miles	934.5	68.7	5.3	63.3	41.0	22.4	865.9	5.3	5.3	–	860.6	7.3	.6	92.7
Rockingham County														
Square kilometers	1 800.7	219.3	104.3	115.0	71.5	43.4	1 581.3	4.1	4.1	–	1 577.2	12.2	5.8	87.8
Square miles	695.2	84.7	40.3	44.4	27.6	16.8	610.6	1.6	1.6	–	609.0	12.2	5.8	87.8
Strafford County														
Square kilometers	955.3	244.4	227.8	16.6	–	16.6	710.8	–	–	–	710.8	25.6	23.9	74.4
Square miles	368.8	94.4	88.0	6.4	–	6.4	274.5	–	–	–	274.5	25.6	23.9	74.4
Sullivan County														
Square kilometers	1 392.0	138.0	–	138.0	111.7	26.3	1 254.0	2.2	2.2	–	1 251.8	9.9	–	90.1
Square miles	537.4	53.3	–	53.3	43.1	10.2	484.2	.8	.8	–	483.3	9.9	–	90.1
NEW JERSEY														
Square kilometers	19 214.8	6 287.8	5 618.5	669.3	365.9	303.4	12 926.9	520.5	439.1	81.4	12 406.5	32.7	29.2	67.3
Square miles	7 418.8	2 427.7	2 169.3	258.4	141.3	117.2	4 991.1	201.0	169.5	31.4	4 790.1	32.7	29.2	67.3
Atlantic County														
Square kilometers	1 453.4	331.8	217.0	114.9	106.9	8.0	1 121.5	215.3	174.8	40.5	906.2	22.8	14.9	77.2
Square miles	561.2	128.1	83.8	44.4	41.3	3.1	433.0	83.1	67.5	15.6	349.9	22.8	14.9	77.2
Bergen County														
Square kilometers	606.6	563.3	563.3	–	–	–	43.3	–	–	–	43.3	92.9	92.9	7.1
Square miles	234.2	217.5	217.5	–	–	–	16.7	–	–	–	16.7	92.9	92.9	7.1
Burlington County														
Square kilometers	2 084.4	373.0	310.3	62.6	42.7	19.9	1 711.4	4.0	4.0	–	1 707.4	17.9	14.9	82.1
Square miles	804.8	144.0	119.8	24.2	16.5	7.7	660.8	1.6	1.6	–	659.2	17.9	14.9	82.1
Camden County														
Square kilometers	575.8	379.8	379.8	–	–	–	196.0	–	–	–	196.0	66.0	66.0	34.0
Square miles	222.3	146.7	146.7	–	–	–	75.7	–	–	–	75.7	66.0	66.0	34.0
Cape May County														
Square kilometers	661.0	120.1	33.1	87.0	–	87.0	540.9	39.7	38.2	1.4	501.2	18.2	5.0	81.8
Square miles	255.2	46.4	12.8	33.6	–	33.6	208.8	15.3	14.8	.6	193.5	18.2	5.0	81.8
Cumberland County														
Square kilometers	1 267.3	307.1	290.9	16.1	16.1	–	960.3	38.9	35.8	3.1	921.4	24.2	23.0	75.8
Square miles	489.3	118.6	112.3	6.2	6.2	–	370.8	15.0	13.8	1.2	355.8	24.2	23.0	75.8
Essex County														
Square kilometers	327.1	327.1	327.1	–	–	–	–	–	–	–	–	100.0	100.0	–
Square miles	126.3	126.3	126.3	–	–	–	–	–	–	–	–	100.0	100.0	–
Gloucester County														
Square kilometers	841.4	271.5	266.9	4.6	–	4.6	569.9	4.9	4.9	–	565.0	32.3	31.7	67.7
Square miles	324.9	104.8	103.1	1.8	–	1.8	220.0	1.9	1.9	–	218.2	32.3	31.7	67.7
Hudson County														
Square kilometers	120.8	120.8	120.8	–	–	–	–	–	–	–	–	100.0	100.0	–
Square miles	46.7	46.7	46.7	–	–	–	–	–	–	–	–	100.0	100.0	–
Hunterdon County														
Square kilometers	1 113.9	12.0	–	12.0	–	12.0	1 102.0	33.6	29.8	3.8	1 068.4	1.1	–	98.9
Square miles	430.1	4.6	–	4.6	–	4.6	425.5	13.0	11.5	1.5	412.5	1.1	–	98.9
Mercer County														
Square kilometers	585.2	199.0	183.5	15.5	4.8	10.7	386.2	6.6	6.6	–	379.6	34.0	31.4	66.0
Square miles	226.0	76.8	70.9	6.0	1.8	4.1	149.1	2.6	2.6	–	146.6	34.0	31.4	66.0

TIPSII [UPF] GPH21 CENSUS90 71583900 08/27/93 11:03 AM MACHINE: C DATA:CENSUS90*PH211TIPSDA00. 08/26/93 14:50:22 TAPE: NONE FRAME: 324
TSF:CENSUS90*92. 08/26/93 14:51:46 UTF:CENSUS90*93. 08/26/93 14:51:47 META:CENSUS90*PH211TABLES00. 08/26/93 15:23:55

Table 34. Land Area by Urban and Rural Residence: 1990—Con.

[Portions of certain cities may be classified as rural (see "Extended City" in Appendix A). For definitions of terms and meanings of symbols, see text]

State County	Total land area	Urban					Rural					Percent of total land area		
		Total urban land area	Inside urbanized area	Outside urbanized area			Total rural land area	In place			Other rural	Urban		Rural
				Total	Place of 10,000 or more	Place of 2,500 to 9,999		Total	Place of 1,000 to 2,499	Place of less than 1,000		Total	Inside urbanized area	
NEW JERSEY—Con.														
Middlesex County														
Square kilometers	804.5	555.7	555.7	–	–	–	248.8	–	–	–	248.8	69.1	69.1	30.9
Square miles	310.6	214.6	214.6	–	–	–	96.1	–	–	–	96.1	69.1	69.1	30.9
Monmouth County														
Square kilometers	1 222.1	531.2	531.2	–	–	–	691.0	8.0	3.0	5.1	683.0	43.5	43.5	56.5
Square miles	471.9	205.1	205.1	–	–	–	266.8	3.1	1.1	2.0	263.7	43.5	43.5	56.5
Morris County														
Square kilometers	1 214.9	558.9	558.9	–	–	–	656.0	20.8	20.8	–	635.2	46.0	46.0	54.0
Square miles	469.1	215.8	215.8	–	–	–	253.3	8.0	8.0	–	245.3	46.0	46.0	54.0
Ocean County														
Square kilometers	1 648.1	385.1	328.8	56.4	–	56.4	1 263.0	41.2	34.1	7.1	1 221.7	23.4	19.9	76.6
Square miles	636.3	148.7	126.9	21.8	–	21.8	487.6	15.9	13.2	2.7	471.7	23.4	19.9	76.6
Passaic County														
Square kilometers	479.3	479.3	283.9	195.4	195.4	–	–	–	–	–	–	100.0	59.2	–
Square miles	185.0	185.0	109.6	75.4	75.4	–	–	–	–	–	–	100.0	59.2	–
Salem County														
Square kilometers	875.0	66.2	55.3	10.9	–	10.9	808.9	26.6	26.6	–	782.3	7.6	6.3	92.4
Square miles	337.8	25.5	21.3	4.2	–	4.2	312.3	10.3	10.3	–	302.0	7.6	6.3	92.4
Somerset County														
Square kilometers	789.2	282.8	282.8	–	–	–	506.5	29.4	15.0	14.3	477.1	35.8	35.8	64.2
Square miles	304.7	109.2	109.2	–	–	–	195.6	11.3	5.8	5.5	184.2	35.8	35.8	64.2
Sussex County														
Square kilometers	1 350.0	92.8	39.5	53.3	–	53.3	1 257.2	19.8	13.7	6.1	1 237.3	6.9	2.9	93.1
Square miles	521.2	35.8	15.3	20.6	–	20.6	485.4	7.7	5.3	2.4	477.7	6.9	2.9	93.1
Union County														
Square kilometers	267.5	267.5	267.5	–	–	–	–	–	–	–	–	100.0	100.0	–
Square miles	103.3	103.3	103.3	–	–	–	–	–	–	–	–	100.0	100.0	–
Warren County														
Square kilometers	927.0	62.9	22.2	40.7	–	40.7	864.1	31.6	31.6	–	832.5	6.8	2.4	93.2
Square miles	357.9	24.3	8.6	15.7	–	15.7	333.6	12.2	12.2	–	321.4	6.8	2.4	93.2
NEW MEXICO														
Square kilometers	314 334.0	2 062.8	862.0	1 200.8	484.0	716.8	312 271.2	1 056.6	585.6	471.0	311 214.6	.7	.3	99.3
Square miles	121 364.5	796.4	332.8	463.6	186.9	276.7	120 568.0	408.0	226.1	181.8	120 160.1	.7	.3	99.3
Bernalillo County														
Square kilometers	3 020.4	507.0	507.0	–	–	–	2 513.4	5.6	3.5	2.1	2 507.8	16.8	16.8	83.2
Square miles	1 166.2	195.7	195.7	–	–	–	970.4	2.2	1.4	.8	968.2	16.8	16.8	83.2
Catron County														
Square kilometers	17 944.2	–	–	–	–	–	17 944.2	1.4	–	1.4	17 942.8	–	–	100.0
Square miles	6 928.3	–	–	–	–	–	6 928.3	.6	–	.6	6 927.7	–	–	100.0
Chaves County														
Square kilometers	15 724.9	75.5	–	75.5	75.5	–	15 649.4	6.7	–	6.7	15 642.7	.5	–	99.5
Square miles	6 071.4	29.1	–	29.1	29.1	–	6 042.2	2.6	–	2.6	6 039.6	.5	–	99.5
Cibola County														
Square kilometers	11 757.5	35.4	–	35.4	–	35.4	11 722.1	115.3	7.0	108.3	11 606.8	.3	–	99.7
Square miles	4 539.6	13.7	–	13.7	–	13.7	4 525.9	44.5	2.7	41.8	4 481.4	.3	–	99.7
Colfax County														
Square kilometers	9 730.4	18.4	–	18.4	–	18.4	9 712.0	12.3	3.8	8.5	9 699.7	.2	–	99.8
Square miles	3 756.9	7.1	–	7.1	–	7.1	3 749.8	4.8	1.5	3.3	3 745.1	.2	–	99.8
Curry County														
Square kilometers	3 641.7	49.5	–	49.5	35.8	13.7	3 592.1	7.3	–	7.3	3 584.9	1.4	–	98.6
Square miles	1 406.1	19.1	–	19.1	13.8	5.3	1 386.9	2.8	–	2.8	1 384.1	1.4	–	98.6
DeBaca County														
Square kilometers	6 021.9	–	–	–	–	–	6 021.9	8.6	8.6	–	6 013.3	–	–	100.0
Square miles	2 325.1	–	–	–	–	–	2 325.1	3.3	3.3	–	2 321.7	–	–	100.0
Dona Ana County														
Square kilometers	9 861.3	195.2	171.9	23.3	–	23.3	9 666.1	2.0	2.0	–	9 664.0	2.0	1.7	98.0
Square miles	3 807.4	75.4	66.4	9.0	–	9.0	3 732.1	.8	.8	–	3 731.3	2.0	1.7	98.0
Eddy County														
Square kilometers	10 832.0	91.9	–	91.9	91.9	–	10 740.1	10.1	7.1	3.0	10 730.0	.8	–	99.2
Square miles	4 182.2	35.5	–	35.5	35.5	–	4 146.8	3.9	2.7	1.2	4 142.9	.8	–	99.2
Grant County														
Square kilometers	10 272.4	25.0	–	25.0	22.8	2.2	10 247.4	5.3	5.3	–	10 242.2	.2	–	99.8
Square miles	3 966.2	9.6	–	9.6	8.8	.8	3 956.5	2.0	2.0	–	3 954.5	.2	–	99.8
Guadalupe County														
Square kilometers	7 849.2	–	–	–	–	–	7 849.2	21.7	7.2	14.5	7 827.5	–	–	100.0
Square miles	3 030.6	–	–	–	–	–	3 030.6	8.4	2.8	5.6	3 022.2	–	–	100.0
Harding County														
Square kilometers	5 505.0	–	–	–	–	–	5 505.0	7.2	–	7.2	5 497.8	–	–	100.0
Square miles	2 125.5	–	–	–	–	–	2 125.5	2.8	–	2.8	2 122.7	–	–	100.0

TIPSII [UPF] GPH21 CENSUS90 71583900 08/27/93 11:03 AM MACHINE: C DATA:CENSUS90*PH21TIPSDA00. 08/26/93 14:50:22 TAPE: NONE FRAME: 325
TSF:CENSUS90*92. 08/26/93 14:51:46 UTF:CENSUS90*93. 08/26/93 14:51:47 META:CENSUS90*PH21TABLES00. 08/26/93 15:23:55

Table 34. **Land Area by Urban and Rural Residence: 1990**—Con.

[Portions of certain cities may be classified as rural (see "Extended City" in Appendix A). For definitions of terms and meanings of symbols, see text]

State County	Total land area	Urban					Rural					Percent of total land area		
		Total urban land area	Inside urbanized area	Outside urbanized area			Total rural land area	In place			Other rural	Urban		Rural
				Total	Place of 10,000 or more	Place of 2,500 to 9,999		Total	Place of 1,000 to 2,499	Place of less than 1,000		Total	Inside urbanized area	
NEW MEXICO—Con.														
Hidalgo County														
Square kilometers	8 924.9	21.6	–	21.6	–	21.6	8 903.3	.6	–	.6	8 902.7	.2	–	99.8
Square miles	3 445.9	8.3	–	8.3	–	8.3	3 437.6	.2	–	.2	3 437.3	.2	–	99.8
Lea County														
Square kilometers	11 378.6	69.0	–	69.0	48.9	20.1	11 309.6	15.6	12.5	3.1	11 294.0	.6	–	99.4
Square miles	4 393.3	26.6	–	26.6	18.9	7.8	4 366.6	6.0	4.8	1.2	4 360.6	.6	–	99.4
Lincoln County														
Square kilometers	12 513.4	36.7	–	36.7	–	36.7	12 476.7	23.4	7.0	16.3	12 453.3	.3	–	99.7
Square miles	4 831.4	14.2	–	14.2	–	14.2	4 817.3	9.0	2.7	6.3	4 808.2	.3	–	99.7
Los Alamos County														
Square kilometers	283.2	46.7	–	46.7	28.1	18.6	236.5	–	–	–	236.5	16.5	–	83.5
Square miles	109.4	18.0	–	18.0	10.9	7.2	91.3	–	–	–	91.3	16.5	–	83.5
Luna County														
Square kilometers	7 680.2	15.0	–	15.0	15.0	–	7 665.2	5.3	–	5.3	7 659.9	.2	–	99.8
Square miles	2 965.3	5.8	–	5.8	5.8	–	2 959.5	2.1	–	2.1	2 957.5	.2	–	99.8
McKinley County														
Square kilometers	14 113.2	47.4	–	47.4	28.6	18.9	14 065.8	47.0	23.2	23.7	14 018.8	.3	–	99.7
Square miles	5 449.1	18.3	–	18.3	11.0	7.3	5 430.8	18.1	9.0	9.2	5 412.7	.3	–	99.7
Mora County														
Square kilometers	5 001.9	–	–	–	–	–	5 001.9	4.6	–	4.6	4 997.3	–	–	100.0
Square miles	1 931.2	–	–	–	–	–	1 931.2	1.8	–	1.8	1 929.5	–	–	100.0
Otero County														
Square kilometers	17 163.8	81.8	–	81.8	44.3	37.5	17 082.0	98.5	95.8	2.8	16 983.4	.5	–	99.5
Square miles	6 626.9	31.6	–	31.6	17.1	14.5	6 595.3	38.0	37.0	1.1	6 557.3	.5	–	99.5
Quay County														
Square kilometers	7 446.6	19.1	–	19.1	–	19.1	7 427.5	26.1	–	26.1	7 401.4	.3	–	99.7
Square miles	2 875.1	7.4	–	7.4	–	7.4	2 867.8	10.1	–	10.1	2 857.7	.3	–	99.7
Rio Arriba County														
Square kilometers	15 172.4	23.3	–	23.3	–	23.3	15 149.0	43.5	40.9	2.6	15 105.5	.2	–	99.8
Square miles	5 858.1	9.0	–	9.0	–	9.0	5 849.0	16.8	15.8	1.0	5 832.2	.2	–	99.8
Roosevelt County														
Square kilometers	6 342.1	12.9	–	12.9	12.9	–	6 329.2	25.3	–	25.3	6 303.9	.2	–	99.8
Square miles	2 448.7	5.0	–	5.0	5.0	–	2 443.7	9.8	–	9.8	2 433.9	.2	–	99.8
Sandoval County														
Square kilometers	9 608.0	97.2	77.7	19.5	–	19.5	9 510.8	175.9	70.6	105.2	9 334.9	1.0	.8	99.0
Square miles	3 709.7	37.5	30.0	7.5	–	7.5	3 672.1	67.9	27.3	40.6	3 604.2	1.0	.8	99.0
San Juan County														
Square kilometers	14 282.3	139.8	–	139.8	60.9	78.8	14 142.5	43.1	4.3	38.8	14 099.5	1.0	–	99.0
Square miles	5 514.4	54.0	–	54.0	23.5	30.4	5 460.4	16.6	1.6	15.0	5 443.8	1.0	–	99.0
San Miguel County														
Square kilometers	12 218.1	19.2	–	19.2	19.2	–	12 198.9	4.7	4.0	.7	12 194.1	.2	–	99.8
Square miles	4 717.4	7.4	–	7.4	7.4	–	4 710.0	1.8	1.6	.3	4 708.2	.2	–	99.8
Santa Fe County														
Square kilometers	4 945.2	271.1	105.4	165.7	–	165.7	4 674.2	139.6	128.8	10.8	4 534.6	5.5	2.1	94.5
Square miles	1 909.4	104.7	40.7	64.0	–	64.0	1 804.7	53.9	49.7	4.2	1 750.8	5.5	2.1	94.5
Sierra County														
Square kilometers	10 827.5	12.9	–	12.9	–	12.9	10 814.7	.9	–	.9	10 813.8	.1	–	99.9
Square miles	4 180.5	5.0	–	5.0	–	5.0	4 175.6	.4	–	.4	4 175.2	.1	–	99.9
Socorro County														
Square kilometers	17 215.9	23.8	–	23.8	–	23.8	17 192.1	16.1	–	16.1	17 176.0	.1	–	99.9
Square miles	6 647.1	9.2	–	9.2	–	9.2	6 637.9	6.2	–	6.2	6 631.7	.1	–	99.9
Taos County														
Square kilometers	5 706.6	12.7	–	12.7	–	12.7	5 693.9	73.5	62.1	11.4	5 620.4	.2	–	99.8
Square miles	2 203.3	4.9	–	4.9	–	4.9	2 198.4	28.4	24.0	4.4	2 170.0	.2	–	99.8
Torrance County														
Square kilometers	8 663.8	6.1	–	6.1	–	6.1	8 657.8	19.4	7.8	11.6	8 638.4	.1	–	99.9
Square miles	3 345.1	2.3	–	2.3	–	2.3	3 342.8	7.5	3.0	4.5	3 335.3	.1	–	99.9
Union County														
Square kilometers	9 920.3	–	–	–	–	–	9 920.3	17.4	11.4	6.1	9 902.8	–	–	100.0
Square miles	3 830.2	–	–	–	–	–	3 830.2	6.7	4.4	2.3	3 823.5	–	–	100.0
Valencia County														
Square kilometers	2 765.2	108.6	–	108.6	–	108.6	2 656.6	72.6	72.6	–	2 584.0	3.9	–	96.1
Square miles	1 067.6	41.9	–	41.9	–	41.9	1 025.7	28.0	28.0	–	997.7	3.9	–	96.1

TIPSII [UPF] GPH21 CENSUS90 71583900 08/27/93 11:03 AM MACHINE: C DATA:CENSUS90*PH21TIPSDA00. 08/26/93 14:50:22 TAPE: NONE FRAME: 326
TSF:CENSUS90*92. 08/26/93 14:51:46 UTF:CENSUS90*93. 08/26/93 14:51:47 META:CENSUS90*PH21TABLES00. 08/26/93 15:23:55

Table 34. Land Area by Urban and Rural Residence: 1990—Con.

[Portions of certain cities may be classified as rural (see "Extended City" in Appendix A). For definitions of terms and meanings of symbols, see text]

State County	Total land area	Urban					Rural					Percent of total land area		
		Total urban land area	Inside urbanized area	Outside urbanized area			Total rural land area	In place			Other rural	Urban		Rural
				Total	Place of 10,000 or more	Place of 2,500 to 9,999		Total	Place of 1,000 to 2,499	Place of less than 1,000		Total	Inside urbanized area	
NEW YORK														
Square kilometers	122 309.7	8 769.2	7 019.7	1 749.5	461.1	1 288.4	113 540.6	1 963.4	1 463.6	499.8	111 577.2	7.2	5.7	92.8
Square miles	47 223.8	3 385.8	2 710.3	675.5	178.0	497.5	43 838.1	758.1	565.1	193.0	43 080.0	7.2	5.7	92.8
Albany County														
Square kilometers	1 356.6	261.9	250.4	11.5	–	11.5	1 094.6	2.8	2.8	–	1 091.9	19.3	18.5	80.7
Square miles	523.8	101.1	96.7	4.5	–	4.5	422.6	1.1	1.1	–	421.6	19.3	18.5	80.7
Allegany County														
Square kilometers	2 668.4	9.0	–	9.0	–	9.0	2 659.5	45.4	31.8	13.6	2 614.0	.3	–	99.7
Square miles	1 030.3	3.5	–	3.5	–	3.5	1 026.8	17.5	12.3	5.3	1 009.3	.3	–	99.7
Bronx County														
Square kilometers	108.9	108.9	108.9	–	–	–	–	–	–	–	–	100.0	100.0	–
Square miles	42.0	42.0	42.0	–	–	–	–	–	–	–	–	100.0	100.0	–
Broome County														
Square kilometers	1 830.8	151.4	151.4	–	–	–	1 679.4	9.6	7.2	2.4	1 669.8	8.3	8.3	91.7
Square miles	706.9	58.4	58.4	–	–	–	648.4	3.7	2.8	.9	644.7	8.3	8.3	91.7
Cattaraugus County														
Square kilometers	3 392.7	33.6	–	33.6	15.4	18.2	3 359.2	72.8	58.5	14.4	3 286.3	1.0	–	99.0
Square miles	1 309.9	13.0	–	13.0	5.9	7.0	1 297.0	28.1	22.6	5.5	1 268.9	1.0	–	99.0
Cayuga County														
Square kilometers	1 795.6	21.7	–	21.7	21.7	–	1 773.9	37.0	24.0	13.0	1 736.9	1.2	–	98.8
Square miles	693.3	8.4	–	8.4	8.4	–	684.9	14.3	9.3	5.0	670.6	1.2	–	98.8
Chautauqua County														
Square kilometers	2 751.0	75.7	–	75.7	48.1	27.5	2 675.3	41.0	19.6	21.4	2 634.3	2.8	–	97.2
Square miles	1 062.1	29.2	–	29.2	18.6	10.6	1 032.9	15.8	7.6	8.3	1 017.1	2.8	–	97.2
Chemung County														
Square kilometers	1 057.2	84.5	74.4	10.1	–	10.1	972.7	35.0	30.3	4.7	937.7	8.0	7.0	92.0
Square miles	408.2	32.6	28.7	3.9	–	3.9	375.6	13.5	11.7	1.8	362.0	8.0	7.0	92.0
Chenango County														
Square kilometers	2 316.5	5.3	–	5.3	–	5.3	2 311.3	23.2	17.2	6.0	2 288.1	.2	–	99.8
Square miles	894.4	2.0	–	2.0	–	2.0	892.4	9.0	6.6	2.3	883.4	.2	–	99.8
Clinton County														
Square kilometers	2 692.1	19.4	–	19.4	13.1	6.3	2 672.7	40.8	38.5	2.2	2 631.9	.7	–	99.3
Square miles	1 039.4	7.5	–	7.5	5.0	2.4	1 031.9	15.7	14.9	.9	1 016.2	.7	–	99.3
Columbia County														
Square kilometers	1 646.7	5.6	–	5.6	–	5.6	1 641.1	45.9	45.9	–	1 595.2	.3	–	99.7
Square miles	635.8	2.2	–	2.2	–	2.2	633.6	17.7	17.7	–	615.9	.3	–	99.7
Cortland County														
Square kilometers	1 294.2	14.4	–	14.4	10.1	4.3	1 279.8	24.9	24.9	–	1 254.9	1.1	–	98.9
Square miles	499.7	5.6	–	5.6	3.9	1.6	494.1	9.6	9.6	–	484.5	1.1	–	98.9
Delaware County														
Square kilometers	3 746.3	18.2	–	18.2	–	18.2	3 728.1	17.8	9.1	8.7	3 710.3	.5	–	99.5
Square miles	1 446.4	7.0	–	7.0	–	7.0	1 439.4	6.9	3.5	3.4	1 432.5	.5	–	99.5
Dutchess County														
Square kilometers	2 076.3	222.7	218.6	4.0	–	4.0	1 853.6	44.2	42.5	1.6	1 809.5	10.7	10.5	89.3
Square miles	801.7	86.0	84.4	1.6	–	1.6	715.7	17.0	16.4	.6	698.6	10.7	10.5	89.3
Erie County														
Square kilometers	2 705.7	686.2	617.8	68.5	–	68.5	2 019.4	55.9	52.8	3.1	1 963.5	25.4	22.8	74.6
Square miles	1 044.7	265.0	238.5	26.4	–	26.4	779.7	21.6	20.4	1.2	758.1	25.4	22.8	74.6
Essex County														
Square kilometers	4 654.1	6.1	–	6.1	–	6.1	4 648.0	21.3	18.8	2.6	4 626.7	.1	–	99.9
Square miles	1 797.0	2.4	–	2.4	–	2.4	1 794.6	8.2	7.2	1.0	1 786.4	.1	–	99.9
Franklin County														
Square kilometers	4 225.9	16.8	–	16.8	–	16.8	4 209.0	4.1	–	4.1	4 204.9	.4	–	99.6
Square miles	1 631.6	6.5	–	6.5	–	6.5	1 625.1	1.6	–	1.6	1 623.5	.4	–	99.6
Fulton County														
Square kilometers	1 285.1	25.0	–	25.0	12.9	12.1	1 260.1	8.4	6.1	2.3	1 251.7	1.9	–	98.1
Square miles	496.2	9.7	–	9.7	5.0	4.7	486.5	3.2	2.4	.9	483.3	1.9	–	98.1
Genesee County														
Square kilometers	1 279.8	20.9	–	20.9	13.4	7.5	1 258.9	9.6	3.3	6.3	1 249.3	1.6	–	98.4
Square miles	494.1	8.1	–	8.1	5.2	2.9	486.1	3.7	1.3	2.4	482.4	1.6	–	98.4
Greene County														
Square kilometers	1 677.9	11.4	–	11.4	–	11.4	1 666.5	34.1	27.2	6.9	1 632.4	.7	–	99.3
Square miles	647.9	4.4	–	4.4	–	4.4	643.4	13.2	10.5	2.7	630.3	.7	–	99.3
Hamilton County														
Square kilometers	4 456.6	–	–	–	–	–	4 456.6	115.6	–	115.6	4 341.0	–	–	100.0
Square miles	1 720.7	–	–	–	–	–	1 720.7	44.6	–	44.6	1 676.0	–	–	100.0
Herkimer County														
Square kilometers	3 656.7	28.5	1.2	27.4	–	27.4	3 628.1	12.4	4.0	8.4	3 615.8	.8	–	99.2
Square miles	1 411.8	11.0	.4	10.6	–	10.6	1 400.8	4.8	1.5	3.2	1 396.0	.8	–	99.2

TIPSII [UPF] GPH21 CENSUS90 71583900 08/27/93 11:03 AM MACHINE: C DATA:CENSUS90*PH21TIPSDA00. 08/26/93 14:50:22 TAPE: NONE FRAME: 327
TSF:CENSUS90*92. 08/26/93 14:51:46 UTF:CENSUS90*93. 08/26/93 14:51:47 META:CENSUS90*PH21TABLES00. 08/26/93 15:23:55

Table 34. **Land Area by Urban and Rural Residence: 1990**—Con.

[Portions of certain cities may be classified as rural (see "Extended City" in Appendix A). For definitions of terms and meanings of symbols, see text]

State County	Total land area	Urban					Rural					Percent of total land area		
		Total urban land area	Inside urbanized area	Outside urbanized area			Total rural land area	In place			Other rural	Urban		Rural
				Total	Place of 10,000 or more	Place of 2,500 to 9,999		Total	Place of 1,000 to 2,499	Place of less than 1,000		Total	Inside urbanized area	
NEW YORK—Con.														
Jefferson County														
Square kilometers	3 295.3	69.7	–	69.7	63.2	6.5	3 225.6	76.6	55.6	20.9	3 149.0	2.1	–	97.9
Square miles	1 272.3	26.9	–	26.9	24.4	2.5	1 245.4	29.6	21.5	8.1	1 215.8	2.1	–	97.9
Kings County														
Square kilometers	182.7	182.7	182.7	–	–	–	–	–	–	–	–	100.0	100.0	–
Square miles	70.5	70.5	70.5	–	–	–	–	–	–	–	–	100.0	100.0	–
Lewis County														
Square kilometers	3 303.7	5.1	–	5.1	–	5.1	3 298.7	16.6	–	16.6	3 282.0	.2	–	99.8
Square miles	1 275.6	2.0	–	2.0	–	2.0	1 273.6	6.4	–	6.4	1 267.2	.2	–	99.8
Livingston County														
Square kilometers	1 637.3	25.7	–	25.7	–	25.7	1 611.6	14.7	14.1	.7	1 596.9	1.6	–	98.4
Square miles	632.2	9.9	–	9.9	–	9.9	622.3	5.7	5.4	.3	616.6	1.6	–	98.4
Madison County														
Square kilometers	1 698.7	61.0	–	61.0	34.1	26.9	1 637.7	11.2	2.8	8.4	1 626.5	3.6	–	96.4
Square miles	655.9	23.6	–	23.6	13.2	10.4	632.3	4.3	1.1	3.2	628.0	3.6	–	96.4
Monroe County														
Square kilometers	1 707.6	579.6	569.9	9.7	–	9.7	1 128.0	12.5	12.5	–	1 115.5	33.9	33.4	66.1
Square miles	659.3	223.8	220.0	3.7	–	3.7	435.5	4.8	4.8	–	430.7	33.9	33.4	66.1
Montgomery County														
Square kilometers	1 048.5	15.4	–	15.4	15.4	–	1 033.1	27.4	19.4	8.0	1 005.6	1.5	–	98.5
Square miles	404.8	6.0	–	6.0	6.0	–	398.9	10.6	7.5	3.1	388.3	1.5	–	98.5
Nassau County														
Square kilometers	742.7	679.9	679.9	–	–	–	62.9	24.7	18.5	6.2	38.1	91.5	91.5	8.5
Square miles	286.8	262.5	262.5	–	–	–	24.3	9.5	7.1	2.4	14.7	91.5	91.5	8.5
New York County														
Square kilometers	73.5	73.5	73.5	–	–	–	–	–	–	–	–	100.0	100.0	–
Square miles	28.4	28.4	28.4	–	–	–	–	–	–	–	–	100.0	100.0	–
Niagara County														
Square kilometers	1 354.5	170.7	121.7	49.1	22.1	27.0	1 183.8	53.4	52.3	1.1	1 130.4	12.6	9.0	87.4
Square miles	523.0	65.9	47.0	18.9	8.5	10.4	457.0	20.6	20.2	.4	436.4	12.6	9.0	87.4
Oneida County														
Square kilometers	3 141.0	246.7	235.7	11.0	–	11.0	2 894.4	21.9	14.6	7.3	2 872.4	7.9	7.5	92.1
Square miles	1 212.8	95.2	91.0	4.2	–	4.2	1 117.5	8.5	5.6	2.8	1 109.0	7.9	7.5	92.1
Onondaga County														
Square kilometers	2 021.0	351.6	342.7	8.9	–	8.9	1 669.4	11.9	9.4	2.5	1 657.5	17.4	17.0	82.6
Square miles	780.3	135.8	132.3	3.4	–	3.4	644.6	4.6	3.6	1.0	640.0	17.4	17.0	82.6
Ontario County														
Square kilometers	1 669.0	22.9	–	22.9	22.9	–	1 646.2	21.5	17.2	4.4	1 624.6	1.4	–	98.6
Square miles	644.4	8.8	–	8.8	8.8	–	635.6	8.3	6.6	1.7	627.3	1.4	–	98.6
Orange County														
Square kilometers	2 114.4	278.7	114.3	164.4	12.8	151.6	1 835.7	42.2	34.6	7.6	1 793.5	13.2	5.4	86.8
Square miles	816.4	107.6	44.1	63.5	5.0	58.5	708.8	16.3	13.4	2.9	692.5	13.2	5.4	86.8
Orleans County														
Square kilometers	1 013.8	15.9	–	15.9	–	15.9	997.9	5.9	3.2	2.7	992.0	1.6	–	98.4
Square miles	391.4	6.1	–	6.1	–	6.1	385.3	2.3	1.3	1.0	383.0	1.6	–	98.4
Oswego County														
Square kilometers	2 469.1	44.3	3.4	40.9	29.6	11.3	2 424.8	52.5	31.0	21.5	2 372.3	1.8	.1	98.2
Square miles	953.3	17.1	1.3	15.8	11.4	4.4	936.2	20.3	12.0	8.3	916.0	1.8	.1	98.2
Otsego County														
Square kilometers	2 597.6	11.3	–	11.3	11.3	–	2 586.3	31.0	22.1	8.8	2 555.3	.4	–	99.6
Square miles	1 002.9	4.4	–	4.4	4.4	–	998.6	12.0	8.6	3.4	986.6	.4	–	99.6
Putnam County														
Square kilometers	599.7	81.2	81.2	–	–	–	518.5	12.9	10.2	2.7	505.6	13.5	13.5	86.5
Square miles	231.5	31.3	31.3	–	–	–	200.2	5.0	3.9	1.0	195.2	13.5	13.5	86.5
Queens County														
Square kilometers	283.3	283.3	283.3	–	–	–	–	–	–	–	–	100.0	100.0	–
Square miles	109.4	109.4	109.4	–	–	–	–	–	–	–	–	100.0	100.0	–
Rensselaer County														
Square kilometers	1 693.9	96.6	92.2	4.5	–	4.5	1 597.3	40.2	37.1	3.1	1 557.1	5.7	5.4	94.3
Square miles	654.0	37.3	35.6	1.7	–	1.7	616.7	15.5	14.3	1.2	601.2	5.7	5.4	94.3
Richmond County														
Square kilometers	151.8	151.8	151.8	–	–	–	–	–	–	–	–	100.0	100.0	–
Square miles	58.6	58.6	58.6	–	–	–	–	–	–	–	–	100.0	100.0	–
Rockland County														
Square kilometers	451.2	318.1	318.1	–	–	–	133.1	–	–	–	133.1	70.5	70.5	29.5
Square miles	174.2	122.8	122.8	–	–	–	51.4	–	–	–	51.4	70.5	70.5	29.5
St. Lawrence County														
Square kilometers	6 956.0	47.1	–	47.1	35.9	11.2	6 908.9	50.9	33.1	17.8	6 858.0	.7	–	99.3
Square miles	2 685.7	18.2	–	18.2	13.9	4.3	2 667.5	19.7	12.8	6.9	2 647.9	.7	–	99.3

TIPSII [UPF] GPH21 CENSUS90 71583900 08/27/93 11:03 AM MACHINE: C DATA:CENSUS90*PH21TIPSDA00, 08/26/93 14:50:22 TAPE: NONE FRAME: 328
TSF:CENSUS90*92. 08/26/93 14:51:46 UTF:CENSUS90*93. 08/26/93 14:51:47 META:CENSUS90*PH21TABLES00. 08/26/93 15:23:55

Table 34. Land Area by Urban and Rural Residence: 1990—Con.

[Portions of certain cities may be classified as rural (see "Extended City" in Appendix A). For definitions of terms and meanings of symbols, see text]

State County	Total land area	Urban					Rural					Percent of total land area		
		Total urban land area	Inside urbanized area	Outside urbanized area			Total rural land area	In place			Other rural	Urban		Rural
				Total	Place of 10,000 or more	Place of 2,500 to 9,999		Total	Place of 1,000 to 2,499	Place of less than 1,000		Total	Inside urbanized area	
NEW YORK—Con.														
Saratoga County														
Square kilometers	2 102.8	149.3	88.6	60.7	51.7	9.0	1 953.6	18.5	13.6	4.8	1 935.1	7.1	4.2	92.9
Square miles	811.9	57.6	34.2	23.4	20.0	3.5	754.3	7.1	5.3	1.9	747.2	7.1	4.2	92.9
Schenectady County														
Square kilometers	533.9	130.0	130.0	–	–	–	403.9	1.6	–	1.6	402.3	24.3	24.3	75.7
Square miles	206.1	50.2	50.2	–	–	–	155.9	.6	–	.6	155.3	24.3	24.3	75.7
Schoharie County														
Square kilometers	1 610.6	8.1	–	8.1	–	8.1	1 602.5	16.6	7.4	9.3	1 585.9	.5	–	99.5
Square miles	621.8	3.1	–	3.1	–	3.1	618.7	6.4	2.8	3.6	612.3	.5	–	99.5
Schuyler County														
Square kilometers	851.4	–	–	–	–	–	851.4	33.5	11.7	21.8	817.9	–	–	100.0
Square miles	328.7	–	–	–	–	–	328.7	12.9	4.5	8.4	315.8	–	–	100.0
Seneca County														
Square kilometers	841.6	16.5	–	16.5	.1	16.4	825.1	3.2	–	3.2	821.9	2.0	–	98.0
Square miles	324.9	6.4	–	6.4	–	6.3	318.6	1.2	–	1.2	317.3	2.0	–	98.0
Steuben County														
Square kilometers	3 607.2	39.3	–	39.3	8.0	31.3	3 567.9	29.8	17.7	12.1	3 538.1	1.1	–	98.9
Square miles	1 392.7	15.2	–	15.2	3.1	12.1	1 377.6	11.5	6.8	4.7	1 366.0	1.1	–	98.9
Suffolk County														
Square kilometers	2 360.1	1 798.2	1 329.4	468.7	–	468.7	561.9	371.2	342.7	28.5	190.7	76.2	56.3	23.8
Square miles	911.2	694.3	513.3	181.0	–	181.0	217.0	143.3	132.3	11.0	73.6	76.2	56.3	23.8
Sullivan County														
Square kilometers	2 511.8	16.0	–	16.0	–	16.0	2 495.8	32.6	26.8	5.8	2 463.2	.6	–	99.4
Square miles	969.8	6.2	–	6.2	–	6.2	963.6	12.6	10.4	2.2	951.0	.6	–	99.4
Tioga County														
Square kilometers	1 343.5	30.3	17.9	12.3	–	12.3	1 313.2	7.6	2.5	5.1	1 305.6	2.3	1.3	97.7
Square miles	518.7	11.7	6.9	4.8	–	4.8	507.0	2.9	1.0	2.0	504.1	2.3	1.3	97.7
Tompkins County														
Square kilometers	1 233.0	65.4	65.4	–	–	–	1 167.6	17.5	11.5	6.0	1 150.1	5.3	5.3	94.7
Square miles	476.1	25.3	25.3	–	–	–	450.8	6.8	4.4	2.3	444.0	5.3	5.3	94.7
Ulster County														
Square kilometers	2 917.8	64.1	12.1	52.1	19.1	33.0	2 853.7	109.7	109.7	–	2 744.0	2.2	.4	97.8
Square miles	1 126.6	24.8	4.7	20.1	7.4	12.7	1 101.8	42.4	42.4	–	1 059.5	2.2	.4	97.8
Warren County														
Square kilometers	2 252.6	75.6	52.0	23.6	–	23.6	2 177.0	8.1	6.6	1.5	2 168.9	3.4	2.3	96.6
Square miles	869.7	29.2	20.1	9.1	–	9.1	840.5	3.1	2.5	.6	837.4	3.4	2.3	96.6
Washington County														
Square kilometers	2 164.0	40.9	24.7	16.2	–	16.2	2 123.1	17.4	8.1	9.3	2 105.7	1.9	1.1	98.1
Square miles	835.5	15.8	9.5	6.3	–	6.3	819.7	6.7	3.1	3.6	813.0	1.9	1.1	98.1
Wayne County														
Square kilometers	1 565.0	27.3	–	27.3	–	27.3	1 537.6	22.6	20.2	2.4	1 515.0	1.7	–	98.3
Square miles	604.2	10.6	–	10.6	–	10.6	593.7	8.7	7.8	.9	585.0	1.7	–	98.3
Westchester County														
Square kilometers	1 121.2	642.4	626.7	15.8	–	15.8	478.7	20.1	20.1	–	458.7	57.3	55.9	42.7
Square miles	432.9	248.0	242.0	6.1	–	6.1	184.8	7.8	7.8	–	177.1	57.3	55.9	42.7
Wyoming County														
Square kilometers	1 535.8	20.4	–	20.4	–	20.4	1 515.5	18.9	10.0	8.9	1 496.5	1.3	–	98.7
Square miles	593.0	7.9	–	7.9	–	7.9	585.1	7.3	3.8	3.5	577.8	1.3	–	98.7
Yates County														
Square kilometers	876.1	5.4	–	5.4	–	5.4	870.7	4.6	2.9	1.7	866.1	.6	–	99.4
Square miles	338.2	2.1	–	2.1	–	2.1	336.2	1.8	1.1	.7	334.4	.6	–	99.4

TIPSII [UPF] GPH21 CENSUS90 71583900 08/27/93 11:03 AM MACHINE: C DATA:CENSUS90*PH21TIPSDA00. 08/26/93 14:50:22 TAPE: NONE FRAME: 329
TSF:CENSUS90*92. 08/26/93 14:51:46 UTF:CENSUS90*93. 08/26/93 14:51:47 META:CENSUS90*PH21TABLES00. 08/26/93 15:23:55

Table 34. **Land Area by Urban and Rural Residence: 1990**—Con.

[Portions of certain cities may be classified as rural (see "Extended City" in Appendix A). For definitions of terms and meanings of symbols, see text]

State County	Total land area	Urban					Rural					Percent of total land area		
		Total urban land area	Inside urbanized area	Outside urbanized area			Total rural land area	In place			Other rural	Urban		Rural
				Total	Place of 10,000 or more	Place of 2,500 to 9,999		Total	Place of 1,000 to 2,499	Place of less than 1,000		Total	Inside urbanized area	
NORTH CAROLINA														
Square kilometers	126 179.8	5 859.4	4 113.5	1 745.9	703.9	1 042.0	120 320.4	1 942.2	1 161.5	780.7	118 378.1	4.6	3.3	95.4
Square miles	48 718.1	2 262.3	1 588.2	674.1	271.8	402.3	46 455.7	749.9	448.5	301.4	45 705.8	4.6	3.3	95.4
Alamance County														
Square kilometers	1 115.5	130.4	130.4	–	–	–	985.1	25.8	24.6	1.2	959.3	11.7	11.7	88.3
Square miles	430.7	50.3	50.3	–	–	–	380.3	10.0	9.5	.5	370.4	11.7	11.7	88.3
Alexander County														
Square kilometers	674.2	19.7	–	19.7	–	19.7	654.6	9.5	9.5	–	645.1	2.9	–	97.1
Square miles	260.3	7.6	–	7.6	–	7.6	252.7	3.6	3.6	–	249.1	2.9	–	97.1
Alleghany County														
Square kilometers	607.8	–	–	–	–	–	607.8	6.1	6.1	–	601.7	–	–	100.0
Square miles	234.7	–	–	–	–	–	234.7	2.4	2.4	–	232.3	–	–	100.0
Anson County														
Square kilometers	1 376.9	7.7	–	7.7	–	7.7	1 369.2	19.0	–	19.0	1 350.1	.6	–	99.4
Square miles	531.6	3.0	–	3.0	–	3.0	528.6	7.3	–	7.3	521.3	.6	–	99.4
Ashe County														
Square kilometers	1 103.8	–	–	–	–	–	1 103.8	9.6	8.6	1.0	1 094.1	–	–	100.0
Square miles	426.2	–	–	–	–	–	426.2	3.7	3.3	.4	422.4	–	–	100.0
Avery County														
Square kilometers	639.8	–	–	–	–	–	639.8	22.4	–	22.4	617.4	–	–	100.0
Square miles	247.0	–	–	–	–	–	247.0	8.6	–	8.6	238.4	–	–	100.0
Beaufort County														
Square kilometers	2 143.5	33.1	–	33.1	–	33.1	2 110.4	11.8	3.9	8.0	2 098.6	1.5	–	98.5
Square miles	827.6	12.8	–	12.8	–	12.8	814.8	4.6	1.5	3.1	810.3	1.5	–	98.5
Bertie County														
Square kilometers	1 811.0	–	–	–	–	–	1 811.0	21.8	9.8	12.1	1 789.2	–	–	100.0
Square miles	699.2	–	–	–	–	–	699.2	8.4	3.8	4.7	690.8	–	–	100.0
Bladen County														
Square kilometers	2 266.3	9.6	–	9.6	–	9.6	2 256.7	17.4	4.9	12.5	2 239.2	.4	–	99.6
Square miles	875.0	3.7	–	3.7	–	3.7	871.3	6.7	1.9	4.8	864.6	.4	–	99.6
Brunswick County														
Square kilometers	2 214.2	29.5	13.6	15.9	–	15.9	2 184.8	130.5	68.7	61.8	2 054.3	1.3	.6	98.7
Square miles	854.9	11.4	5.2	6.1	–	6.1	843.5	50.4	26.5	23.9	793.2	1.3	.6	98.7
Buncombe County														
Square kilometers	1 699.8	232.8	232.8	–	–	–	1 467.0	26.6	26.6	–	1 440.4	13.7	13.7	86.3
Square miles	656.3	89.9	89.9	–	–	–	566.4	10.3	10.3	–	556.1	13.7	13.7	86.3
Burke County														
Square kilometers	1 312.5	75.9	21.6	54.3	43.3	10.9	1 236.6	32.0	28.7	3.3	1 204.5	5.8	1.6	94.2
Square miles	506.7	29.3	8.4	21.0	16.7	4.2	477.4	12.4	11.1	1.3	465.1	5.8	1.6	94.2
Cabarrus County														
Square kilometers	943.9	128.5	128.5	–	–	–	815.4	8.7	8.7	–	806.7	13.6	13.6	86.4
Square miles	364.4	49.6	49.6	–	–	–	314.8	3.4	3.4	–	311.5	13.6	13.6	86.4
Caldwell County														
Square kilometers	1 221.6	83.5	–	83.5	35.2	48.3	1 138.2	19.4	18.4	1.0	1 118.8	6.8	–	93.2
Square miles	471.7	32.2	–	32.2	13.6	18.6	439.5	7.5	7.1	.4	432.0	6.8	–	93.2
Camden County														
Square kilometers	623.4	.1	–	.1	.1	–	623.3	–	–	–	623.3	–	–	100.0
Square miles	240.7	–	–	–	–	–	240.7	–	–	–	240.7	–	–	100.0
Carteret County														
Square kilometers	1 376.3	16.4	–	16.4	–	16.4	1 359.9	43.8	37.5	6.2	1 316.1	1.2	–	98.8
Square miles	531.4	6.3	–	6.3	–	6.3	525.1	16.9	14.5	2.4	508.2	1.2	–	98.8
Caswell County														
Square kilometers	1 102.6	–	–	–	–	–	1 102.6	11.4	10.6	.9	1 091.2	–	–	100.0
Square miles	425.7	–	–	–	–	–	425.7	4.4	4.1	.3	421.3	–	–	100.0
Catawba County														
Square kilometers	1 036.0	191.9	154.0	37.8	–	37.8	844.1	7.8	–	7.8	836.3	18.5	14.9	81.5
Square miles	400.0	74.1	59.5	14.6	–	14.6	325.9	3.0	–	3.0	322.9	18.5	14.9	81.5
Chatham County														
Square kilometers	1 769.2	12.0	–	12.0	–	12.0	1 757.2	14.0	11.9	2.0	1 743.2	.7	–	99.3
Square miles	683.1	4.6	–	4.6	–	4.6	678.5	5.4	4.6	.8	673.1	.7	–	99.3
Cherokee County														
Square kilometers	1 179.0	8.2	–	8.2	–	8.2	1 170.8	5.9	5.9	–	1 164.9	.7	–	99.3
Square miles	455.2	3.2	–	3.2	–	3.2	452.0	2.3	2.3	–	449.8	.7	–	99.3
Chowan County														
Square kilometers	447.1	12.8	–	12.8	–	12.8	434.3	–	–	–	434.3	2.9	–	97.1
Square miles	172.6	4.9	–	4.9	–	4.9	167.7	–	–	–	167.7	2.9	–	97.1
Clay County														
Square kilometers	556.1	–	–	–	–	–	556.1	1.0	–	1.0	555.1	–	–	100.0
Square miles	214.7	–	–	–	–	–	214.7	.4	–	.4	214.3	–	–	100.0

TIPSII [UPF] GPH21 CENSUS90 71583900 08/27/93 11:03 AM MACHINE: C DATA:CENSUS90*PH21TIPSDA00. 08/26/93 14:50:22 TAPE: NONE FRAME: 330
TSF:CENSUS90*92. 08/26/93 14:51:46 UTF:CENSUS90*93. 08/26/93 14:51:47 META:CENSUS90*PH21TABLES00. 08/26/93 15:23:55

Table 34. Land Area by Urban and Rural Residence: 1990—Con.

[Portions of certain cities may be classified as rural (see "Extended City" in Appendix A). For definitions of terms and meanings of symbols, see text]

State County	Total land area	Urban					Rural					Percent of total land area		
		Total urban land area	Inside urbanized area	Outside urbanized area			Total rural land area	In place			Other rural	Urban		Rural
				Total	Place of 10,000 or more	Place of 2,500 to 9,999		Total	Place of 1,000 to 2,499	Place of less than 1,000		Total	Inside urbanized area	
NORTH CAROLINA—Con.														
Cleveland County														
Square kilometers	1 202.7	37.1	–	37.1	22.7	14.3	1 165.6	129.0	65.2	63.9	1 036.6	3.1	–	96.9
Square miles	464.3	14.3	–	14.3	8.8	5.5	450.0	49.8	25.2	24.7	400.2	3.1	–	96.9
Columbus County														
Square kilometers	2 426.4	9.9	–	9.9	–	9.9	2 416.5	34.9	17.3	17.6	2 381.5	.4	–	99.6
Square miles	936.8	3.8	–	3.8	–	3.8	933.0	13.5	6.7	6.8	919.5	.4	–	99.6
Craven County														
Square kilometers	1 801.5	77.4	–	77.4	65.0	12.4	1 724.1	28.2	18.9	9.3	1 695.9	4.3	–	95.7
Square miles	695.6	29.9	–	29.9	25.1	4.8	665.7	10.9	7.3	3.6	654.8	4.3	–	95.7
Cumberland County														
Square kilometers	1 691.6	346.9	346.9	–	–	–	1 344.7	28.4	17.7	10.7	1 316.4	20.5	20.5	79.5
Square miles	653.1	133.9	133.9	–	–	–	519.2	11.0	6.8	4.1	508.3	20.5	20.5	79.5
Currituck County														
Square kilometers	677.8	–	–	–	–	–	677.8	–	–	–	677.8	–	–	100.0
Square miles	261.7	–	–	–	–	–	261.7	–	–	–	261.7	–	–	100.0
Dare County														
Square kilometers	988.5	14.2	–	14.2	–	14.2	974.3	64.0	60.0	4.0	910.3	1.4	–	98.6
Square miles	381.7	5.5	–	5.5	–	5.5	376.2	24.7	23.2	1.5	351.5	1.4	–	98.6
Davidson County														
Square kilometers	1 430.3	89.0	36.2	52.8	31.1	21.7	1 341.3	3.5	3.5	–	1 337.7	6.2	2.5	93.8
Square miles	552.2	34.4	14.0	20.4	12.0	8.4	517.9	1.4	1.4	–	516.5	6.2	2.5	93.8
Davie County														
Square kilometers	686.9	12.9	–	12.9	–	12.9	673.9	2.0	–	2.0	671.9	1.9	–	98.1
Square miles	265.2	5.0	–	5.0	–	5.0	260.2	.8	–	.8	259.4	1.9	–	98.1
Duplin County														
Square kilometers	2 118.2	11.3	–	11.3	–	11.3	2 106.9	25.8	3.3	22.4	2 081.1	.5	–	99.5
Square miles	817.8	4.4	–	4.4	–	4.4	813.5	9.9	1.3	8.7	803.5	.5	–	99.5
Durham County														
Square kilometers	752.7	219.7	219.7	–	–	–	533.0	8.1	8.1	–	524.9	29.2	29.2	70.8
Square miles	290.6	84.8	84.8	–	–	–	205.8	3.1	3.1	–	202.7	29.2	29.2	70.8
Edgecombe County														
Square kilometers	1 308.1	40.2	16.8	23.5	23.5	–	1 267.9	11.7	5.6	6.1	1 256.2	3.1	1.3	96.9
Square miles	505.1	15.5	6.5	9.1	9.1	–	489.5	4.5	2.2	2.4	485.0	3.1	1.3	96.9
Forsyth County														
Square kilometers	1 061.0	342.7	314.4	28.3	18.7	9.6	718.3	–	–	–	718.3	32.3	29.6	67.7
Square miles	409.7	132.3	121.4	10.9	7.2	3.7	277.3	–	–	–	277.3	32.3	29.6	67.7
Franklin County														
Square kilometers	1 273.2	4.9	–	4.9	–	4.9	1 268.3	5.6	2.0	3.6	1 262.7	.4	–	99.6
Square miles	491.6	1.9	–	1.9	–	1.9	489.7	2.2	.8	1.4	487.5	.4	–	99.6
Gaston County														
Square kilometers	923.4	247.2	231.9	15.3	–	15.3	676.2	6.0	–	6.0	670.1	26.8	25.1	73.2
Square miles	356.5	95.5	89.5	5.9	–	5.9	261.1	2.3	–	2.3	258.7	26.8	25.1	73.2
Gates County														
Square kilometers	882.2	–	–	–	–	–	882.2	1.1	–	1.1	881.2	–	–	100.0
Square miles	340.6	–	–	–	–	–	340.6	.4	–	.4	340.2	–	–	100.0
Graham County														
Square kilometers	756.5	–	–	–	–	–	756.5	1.7	–	1.7	754.8	–	–	100.0
Square miles	292.1	–	–	–	–	–	292.1	.7	–	.7	291.4	–	–	100.0
Granville County														
Square kilometers	1 375.7	28.5	–	28.5	–	28.5	1 347.2	10.5	5.4	5.1	1 336.7	2.1	–	97.9
Square miles	531.2	11.0	–	11.0	–	11.0	520.2	4.1	2.1	2.0	516.1	2.1	–	97.9
Greene County														
Square kilometers	687.5	–	–	–	–	–	687.5	4.1	2.5	1.6	683.4	–	–	100.0
Square miles	265.4	–	–	–	–	–	265.4	1.6	1.0	.6	263.9	–	–	100.0
Guilford County														
Square kilometers	1 683.8	376.1	362.9	13.2	–	13.1	1 307.8	100.7	100.7	–	1 207.0	22.3	21.6	77.7
Square miles	650.1	145.2	140.1	5.1	–	5.1	504.9	38.9	38.9	–	466.0	22.3	21.6	77.7
Halifax County														
Square kilometers	1 878.9	26.5	–	26.5	20.1	6.3	1 852.4	28.8	22.5	6.3	1 823.7	1.4	–	98.6
Square miles	725.4	10.2	–	10.2	7.8	2.4	715.2	11.1	8.7	2.4	704.1	1.4	–	98.6
Harnett County														
Square kilometers	1 541.2	30.2	8.0	22.2	–	22.2	1 511.0	16.2	16.2	–	1 494.8	2.0	.5	98.0
Square miles	595.0	11.7	3.1	8.6	–	8.6	583.4	6.3	6.3	–	577.1	2.0	.5	98.0
Haywood County														
Square kilometers	1 434.5	24.1	–	24.1	–	24.1	1 410.4	23.5	21.5	2.0	1 386.9	1.7	–	98.3
Square miles	553.9	9.3	–	9.3	–	9.3	544.6	9.1	8.3	.8	535.5	1.7	–	98.3
Henderson County														
Square kilometers	968.3	32.0	12.3	19.7	–	19.7	936.3	37.6	37.4	.2	898.6	3.3	1.3	96.7
Square miles	373.8	12.3	4.7	7.6	–	7.6	361.5	14.5	14.5	.1	347.0	3.3	1.3	96.7

TIPSII [UPF] GPH21 CENSUS90 71583900 08/27/93 11:03 AM MACHINE: C DATA:CENSUS90*PH21TIPSDA00. 08/26/93 14:50:22 TAPE: NONE FRAME: 331
TSF:CENSUS90*92. 08/26/93 14:51:46 UTF:CENSUS90*93. 08/26/93 14:51:47 META:CENSUS90*PH21TABLES00. 08/26/93 15:23:55

Table 34. **Land Area by Urban and Rural Residence: 1990**—Con.

[Portions of certain cities may be classified as rural (see "Extended City" in Appendix A). For definitions of terms and meanings of symbols, see text]

State County	Total land area	Urban					Rural					Percent of total land area		
		Total urban land area	Inside urbanized area	Outside urbanized area			Total rural land area	In place			Other rural	Urban		Rural
				Total	Place of 10,000 or more	Place of 2,500 to 9,999		Total	Place of 1,000 to 2,499	Place of less than 1,000		Total	Inside urbanized area	
NORTH CAROLINA—Con.														
Hertford County														
Square kilometers	916.0	11.4	–	11.4	–	11.4	904.6	19.2	–	19.2	885.3	1.2	–	98.8
Square miles	353.7	4.4	–	4.4	–	4.4	349.3	7.4	–	7.4	341.8	1.2	–	98.8
Hoke County														
Square kilometers	1 013.3	7.3	–	7.3	–	7.3	1 006.0	4.1	4.1	–	1 001.9	.7	–	99.3
Square miles	391.2	2.8	–	2.8	–	2.8	388.4	1.6	1.6	–	386.8	.7	–	99.3
Hyde County														
Square kilometers	1 587.2	–	–	–	–	–	1 587.2	–	–	–	1 587.2	–	–	100.0
Square miles	612.8	–	–	–	–	–	612.8	–	–	–	612.8	–	–	100.0
Iredell County														
Square kilometers	1 487.7	49.5	–	49.5	33.5	16.0	1 438.2	9.4	5.3	4.1	1 428.9	3.3	–	96.7
Square miles	574.4	19.1	–	19.1	12.9	6.2	555.3	3.6	2.0	1.6	551.7	3.3	–	96.7
Jackson County														
Square kilometers	1 270.6	8.3	–	8.3	–	8.3	1 262.3	12.6	5.9	6.7	1 249.7	.7	–	99.3
Square miles	490.6	3.2	–	3.2	–	3.2	487.4	4.9	2.3	2.6	482.5	.7	–	99.3
Johnston County														
Square kilometers	2 051.2	35.4	–	35.4	–	35.4	2 015.8	18.6	17.6	1.0	1 997.2	1.7	–	98.3
Square miles	792.0	13.7	–	13.7	–	13.7	778.3	7.2	6.8	.4	771.1	1.7	–	98.3
Jones County														
Square kilometers	1 225.9	–	–	–	–	–	1 225.9	3.1	–	3.1	1 222.7	–	–	100.0
Square miles	473.3	–	–	–	–	–	473.3	1.2	–	1.2	472.1	–	–	100.0
Lee County														
Square kilometers	666.4	36.1	–	36.1	36.1	–	630.2	3.1	–	3.1	627.1	5.4	–	94.6
Square miles	257.3	14.0	–	14.0	14.0	–	243.3	1.2	–	1.2	242.1	5.4	–	94.6
Lenoir County														
Square kilometers	1 035.7	39.3	–	39.3	34.0	5.3	996.4	1.6	.4	1.2	994.8	3.8	–	96.2
Square miles	399.9	15.2	–	15.2	13.1	2.0	384.7	.6	.1	.5	384.1	3.8	–	96.2
Lincoln County														
Square kilometers	773.9	14.3	–	14.3	–	14.3	759.6	28.7	28.7	–	730.9	1.8	–	98.2
Square miles	298.8	5.5	–	5.5	–	5.5	293.3	11.1	11.1	–	282.2	1.8	–	98.2
McDowell County														
Square kilometers	1 144.0	8.3	–	8.3	–	8.3	1 135.7	7.3	4.8	2.4	1 128.4	.7	–	99.3
Square miles	441.7	3.2	–	3.2	–	3.2	438.5	2.8	1.9	.9	435.7	.7	–	99.3
Macon County														
Square kilometers	1 337.6	9.1	–	9.1	–	9.1	1 328.5	13.8	–	13.8	1 314.7	.7	–	99.3
Square miles	516.5	3.5	–	3.5	–	3.5	512.9	5.3	–	5.3	507.6	.7	–	99.3
Madison County														
Square kilometers	1 164.1	–	–	–	–	–	1 164.1	21.5	4.8	16.7	1 142.6	–	–	100.0
Square miles	449.4	–	–	–	–	–	449.4	8.3	1.8	6.4	441.2	–	–	100.0
Martin County														
Square kilometers	1 198.1	7.6	–	7.6	–	7.6	1 190.5	14.3	3.1	11.2	1 176.3	.6	–	99.4
Square miles	462.6	2.9	–	2.9	–	2.9	459.7	5.5	1.2	4.3	454.2	.6	–	99.4
Mecklenburg County														
Square kilometers	1 366.0	630.1	609.5	20.6	–	20.6	736.0	–	–	–	736.0	46.1	44.6	53.9
Square miles	527.4	243.3	235.3	7.9	–	7.9	284.2	–	–	–	284.2	46.1	44.6	53.9
Mitchell County														
Square kilometers	573.6	–	–	–	–	–	573.6	12.8	10.9	1.9	560.8	–	–	100.0
Square miles	221.5	–	–	–	–	–	221.5	5.0	4.2	.7	216.5	–	–	100.0
Montgomery County														
Square kilometers	1 271.8	6.6	–	6.6	–	6.6	1 265.2	18.7	13.2	5.5	1 246.5	.5	–	99.5
Square miles	491.1	2.6	–	2.6	–	2.6	488.5	7.2	5.1	2.1	481.3	.5	–	99.5
Moore County														
Square kilometers	1 809.8	64.1	–	64.1	–	64.1	1 745.6	62.0	27.7	34.2	1 683.7	3.5	–	96.5
Square miles	698.8	24.8	–	24.8	–	24.8	674.0	23.9	10.7	13.2	650.1	3.5	–	96.5
Nash County														
Square kilometers	1 399.4	58.9	52.1	6.8	–	6.8	1 340.6	36.3	5.1	31.2	1 304.2	4.2	3.7	95.8
Square miles	540.3	22.7	20.1	2.6	–	2.6	517.6	14.0	2.0	12.0	503.6	4.2	3.7	95.8
New Hanover County														
Square kilometers	515.3	225.1	203.0	22.1	–	22.1	290.2	17.2	15.1	2.1	272.9	43.7	39.4	56.3
Square miles	198.9	86.9	78.4	8.5	–	8.5	112.0	6.7	5.8	.8	105.4	43.7	39.4	56.3
Northampton County														
Square kilometers	1 388.6	–	–	–	–	–	1 388.6	33.1	14.1	18.9	1 355.5	–	–	100.0
Square miles	536.1	–	–	–	–	–	536.1	12.8	5.5	7.3	523.4	–	–	100.0
Onslow County														
Square kilometers	1 986.2	186.7	186.7	–	–	–	1 799.5	19.3	11.3	8.0	1 780.2	9.4	9.4	90.6
Square miles	766.9	72.1	72.1	–	–	–	694.8	7.5	4.4	3.1	687.3	9.4	9.4	90.6
Orange County														
Square kilometers	1 035.5	64.1	54.9	9.2	–	9.2	971.3	–	–	–	971.3	6.2	5.3	93.8
Square miles	399.8	24.8	21.2	3.5	–	3.5	375.0	–	–	–	375.0	6.2	5.3	93.8

TIPSII [UPF] GPH21 CENSUS90 71583900 08/27/93 11:03 AM MACHINE: C DATA:CENSUS90*PH21TIPSDA00. 08/26/93 14:50:22 TAPE: NONE FRAME: 332
TSF:CENSUS90*92. 08/26/93 14:51:46 UTF:CENSUS90*93. 08/26/93 14:51:47 META:CENSUS90*PH21TABLES00. 08/26/93 15:23:55

Table 34. **Land Area by Urban and Rural Residence: 1990**—Con.

[Portions of certain cities may be classified as rural (see "Extended City" in Appendix A). For definitions of terms and meanings of symbols, see text]

State County	Total land area	Urban: Total urban land area	Urban: Inside urbanized area	Urban: Outside urbanized area: Total	Urban: Outside urbanized area: Place of 10,000 or more	Urban: Outside urbanized area: Place of 2,500 to 9,999	Rural: Total rural land area	Rural: In place: Total	Rural: In place: Place of 1,000 to 2,499	Rural: In place: Place of less than 1,000	Rural: Other rural	Percent of total land area: Urban: Total	Percent of total land area: Urban: Inside urbanized area	Percent of total land area: Rural
NORTH CAROLINA—Con.														
Pamlico County														
Square kilometers	872.7	–	–	–	–	–	872.7	32.3	–	32.3	840.4	–	–	100.0
Square miles	336.9	–	–	–	–	–	336.9	12.5	–	12.5	324.5	–	–	100.0
Pasquotank County														
Square kilometers	587.7	11.6	–	11.6	11.6	–	576.0	–	–	–	576.0	2.0	–	98.0
Square miles	226.9	4.5	–	4.5	4.5	–	222.4	–	–	–	222.4	2.0	–	98.0
Pender County														
Square kilometers	2 255.2	.8	–	.8	–	.8	2 254.4	44.9	5.3	39.6	2 209.5	–	–	100.0
Square miles	870.7	.3	–	.3	–	.3	870.4	17.3	2.0	15.3	853.1	–	–	100.0
Perquimans County														
Square kilometers	640.2	–	–	–	–	–	640.2	10.3	5.0	5.3	629.9	–	–	100.0
Square miles	247.2	–	–	–	–	–	247.2	4.0	1.9	2.0	243.2	–	–	100.0
Person County														
Square kilometers	1 016.2	10.2	–	10.2	–	10.2	1 006.0	–	–	–	1 006.0	1.0	–	99.0
Square miles	392.3	3.9	–	3.9	–	3.9	388.4	–	–	–	388.4	1.0	–	99.0
Pitt County														
Square kilometers	1 687.7	84.8	73.3	11.6	–	11.6	1 602.9	10.5	6.3	4.2	1 592.4	5.0	4.3	95.0
Square miles	651.6	32.8	28.3	4.5	–	4.5	618.9	4.1	2.4	1.6	614.8	5.0	4.3	95.0
Polk County														
Square kilometers	616.0	–	–	–	–	–	616.0	12.7	4.6	8.1	603.3	–	–	100.0
Square miles	237.8	–	–	–	–	–	237.8	4.9	1.8	3.1	232.9	–	–	100.0
Randolph County														
Square kilometers	2 039.5	97.8	59.9	37.9	30.8	7.1	1 941.8	15.9	9.9	6.0	1 925.9	4.8	2.9	95.2
Square miles	787.5	37.7	23.1	14.6	11.9	2.7	749.7	6.1	3.8	2.3	743.6	4.8	2.9	95.2
Richmond County														
Square kilometers	1 227.8	36.5	–	36.5	–	36.5	1 191.2	14.9	4.9	10.0	1 176.3	3.0	–	97.0
Square miles	474.0	14.1	–	14.1	–	14.1	459.9	5.8	1.9	3.9	454.2	3.0	–	97.0
Robeson County														
Square kilometers	2 457.7	37.4	–	37.4	31.1	6.2	2 420.3	38.0	26.0	12.0	2 382.3	1.5	–	98.5
Square miles	948.9	14.4	–	14.4	12.0	2.4	934.5	14.7	10.0	4.6	919.8	1.5	–	98.5
Rockingham County														
Square kilometers	1 467.2	50.8	–	50.8	50.8	–	1 416.4	14.4	14.4	–	1 402.0	3.5	–	96.5
Square miles	566.5	19.6	–	19.6	19.6	–	546.9	5.5	5.5	–	541.3	3.5	–	96.5
Rowan County														
Square kilometers	1 324.5	90.4	42.4	48.0	42.4	5.6	1 234.2	17.4	11.3	6.1	1 216.8	6.8	3.2	93.2
Square miles	511.4	34.9	16.4	18.5	16.4	2.2	476.5	6.7	4.4	2.3	469.8	6.8	3.2	93.2
Rutherford County														
Square kilometers	1 461.3	40.9	–	40.9	–	40.9	1 420.4	42.4	–	42.4	1 378.0	2.8	–	97.2
Square miles	564.2	15.8	–	15.8	–	15.8	548.4	16.4	–	16.4	532.0	2.8	–	97.2
Sampson County														
Square kilometers	2 448.9	17.4	–	17.4	–	17.4	2 431.5	26.3	3.0	23.2	2 405.2	.7	–	99.3
Square miles	945.5	6.7	–	6.7	–	6.7	938.8	10.1	1.2	9.0	928.7	.7	–	99.3
Scotland County														
Square kilometers	826.6	19.5	–	19.5	19.5	–	807.1	6.5	.6	6.0	800.6	2.4	–	97.6
Square miles	319.2	7.5	–	7.5	7.5	–	311.6	2.5	.2	2.3	309.1	2.4	–	97.6
Stanly County														
Square kilometers	1 023.3	38.0	–	38.0	38.0	–	985.3	34.3	23.1	11.2	951.0	3.7	–	96.3
Square miles	395.1	14.7	–	14.7	14.7	–	380.4	13.3	8.9	4.3	367.2	3.7	–	96.3
Stokes County														
Square kilometers	1 170.3	9.0	–	9.0	–	9.0	1 161.3	6.8	5.2	1.6	1 154.5	.8	–	99.2
Square miles	451.9	3.5	–	3.5	–	3.5	448.4	2.6	2.0	.6	445.8	.8	–	99.2
Surry County														
Square kilometers	1 389.7	29.9	–	29.9	–	29.9	1 359.8	31.2	31.2	–	1 328.5	2.2	–	97.8
Square miles	536.6	11.6	–	11.6	–	11.6	525.0	12.1	12.1	–	512.9	2.2	–	97.8
Swain County														
Square kilometers	1 367.9	–	–	–	–	–	1 367.9	5.5	5.5	–	1 362.4	–	–	100.0
Square miles	528.1	–	–	–	–	–	528.1	2.1	2.1	–	526.0	–	–	100.0
Transylvania County														
Square kilometers	979.9	8.8	–	8.8	–	8.8	971.1	1.1	–	1.1	970.0	.9	–	99.1
Square miles	378.4	3.4	–	3.4	–	3.4	374.9	.4	–	.4	374.5	.9	–	99.1
Tyrrell County														
Square kilometers	1 009.9	–	–	–	–	–	1 009.9	1.2	–	1.2	1 008.8	–	–	100.0
Square miles	389.9	–	–	–	–	–	389.9	.4	–	.4	389.5	–	–	100.0
Union County														
Square kilometers	1 650.9	102.6	16.6	86.0	35.9	50.1	1 548.3	7.3	7.3	–	1 541.0	6.2	1.0	93.8
Square miles	637.4	39.6	6.4	33.2	13.9	19.4	597.8	2.8	2.8	–	595.0	6.2	1.0	93.8
Vance County														
Square kilometers	656.7	18.3	–	18.3	18.3	–	638.3	7.1	5.1	2.0	631.2	2.8	–	97.2
Square miles	253.5	7.1	–	7.1	7.1	–	246.5	2.7	2.0	.8	243.7	2.8	–	97.2

TIPSII [UPF] GPH21 CENSUS90 71583900 08/27/93 11:03 AM MACHINE: C DATA:CENSUS90*PH21TIPSDA00, 08/26/93 14:50:22 TAPE: NONE FRAME: 333
TSF:CENSUS90*92, 08/26/93 14:51:46 UTF:CENSUS90*93, 08/26/93 14:51:47 META:CENSUS90*PH21TABLES00, 08/26/93 15:23:55

Table 34. **Land Area by Urban and Rural Residence: 1990**—Con.

[Portions of certain cities may be classified as rural (see "Extended City" in Appendix A). For definitions of terms and meanings of symbols, see text]

State County	Total land area	Urban					Rural					Percent of total land area		
		Total urban land area	Inside urbanized area	Outside urbanized area			Total rural land area	In place			Other rural	Urban		Rural
				Total	Place of 10,000 or more	Place of 2,500 to 9,999		Total	Place of 1,000 to 2,499	Place of less than 1,000		Total	Inside urbanized area	
NORTH CAROLINA—Con.														
Wake County														
Square kilometers	2 159.8	491.9	455.7	36.2	–	36.2	1 668.0	32.0	18.5	13.5	1 636.0	22.8	21.1	77.2
Square miles	833.9	189.9	175.9	14.0	–	14.0	644.0	12.4	7.1	5.2	631.6	22.8	21.1	77.2
Warren County														
Square kilometers	1 110.5	–	–	–	–	–	1 110.5	6.3	–	6.3	1 104.1	–	–	100.0
Square miles	428.7	–	–	–	–	–	428.7	2.5	–	2.5	426.3	–	–	100.0
Washington County														
Square kilometers	900.9	9.7	–	9.7	–	9.7	891.2	3.3	–	3.3	887.9	1.1	–	98.9
Square miles	347.8	3.8	–	3.8	–	3.8	344.1	1.3	–	1.3	342.8	1.1	–	98.9
Watauga County														
Square kilometers	809.5	14.2	–	14.2	14.2	–	795.3	23.5	6.7	16.8	771.8	1.8	–	98.2
Square miles	312.5	5.5	–	5.5	5.5	–	307.1	9.1	2.6	6.5	298.0	1.8	–	98.2
Wayne County														
Square kilometers	1 431.2	135.5	129.6	5.9	–	5.9	1 295.7	9.2	3.5	5.7	1 286.6	9.5	9.1	90.5
Square miles	552.6	52.3	50.0	2.3	–	2.3	500.3	3.5	1.4	2.2	496.7	9.5	9.1	90.5
Wilkes County														
Square kilometers	1 961.2	23.7	–	23.7	–	23.7	1 937.5	88.2	85.4	2.8	1 849.3	1.2	–	98.8
Square miles	757.2	9.2	–	9.2	–	9.2	748.1	34.1	33.0	1.1	714.0	1.2	–	98.8
Wilson County														
Square kilometers	961.1	47.9	–	47.9	47.9	–	913.2	9.0	2.5	6.5	904.2	5.0	–	95.0
Square miles	371.1	18.5	–	18.5	18.5	–	352.6	3.5	1.0	2.5	349.1	5.0	–	95.0
Yadkin County														
Square kilometers	869.2	6.7	–	6.7	–	6.7	862.5	12.6	7.2	5.5	849.9	.8	–	99.2
Square miles	335.6	2.6	–	2.6	–	2.6	333.0	4.9	2.8	2.1	328.1	.8	–	99.2
Yancey County														
Square kilometers	809.2	–	–	–	–	–	809.2	4.1	4.1	–	805.1	–	–	100.0
Square miles	312.4	–	–	–	–	–	312.4	1.6	1.6	–	310.9	–	–	100.0
NORTH DAKOTA														
Square kilometers	178 695.2	438.6	231.4	207.1	107.0	100.1	178 256.6	1 063.6	121.1	942.5	177 193.1	.2	.1	99.8
Square miles	68 994.3	169.3	89.4	80.0	41.3	38.7	68 825.0	410.6	46.7	363.9	68 414.3	.2	.1	99.8
Adams County														
Square kilometers	2 558.8	–	–	–	–	–	2 558.8	4.3	2.2	2.2	2 554.5	–	–	100.0
Square miles	988.0	–	–	–	–	–	988.0	1.7	.8	.8	986.3	–	–	100.0
Barnes County														
Square kilometers	3 863.7	8.4	–	8.4	–	8.4	3 855.2	17.0	–	17.0	3 838.2	.2	–	99.8
Square miles	1 491.8	3.3	–	3.3	–	3.3	1 488.5	6.6	–	6.6	1 481.9	.2	–	99.8
Benson County														
Square kilometers	3 596.4	–	–	–	–	–	3 596.4	29.2	–	29.2	3 567.2	–	–	100.0
Square miles	1 388.6	–	–	–	–	–	1 388.6	11.3	–	11.3	1 377.3	–	–	100.0
Billings County														
Square kilometers	2 982.4	–	–	–	–	–	2 982.4	1.0	–	1.0	2 981.4	–	–	100.0
Square miles	1 151.5	–	–	–	–	–	1 151.5	.4	–	.4	1 151.1	–	–	100.0
Bottineau County														
Square kilometers	4 321.9	2.7	–	2.7	–	2.7	4 319.2	7.3	–	7.3	4 311.8	.1	–	99.9
Square miles	1 668.7	1.0	–	1.0	–	1.0	1 667.6	2.8	–	2.8	1 664.8	.1	–	99.9
Bowman County														
Square kilometers	3 009.8	–	–	–	–	–	3 009.8	12.0	3.3	8.7	2 997.8	–	–	100.0
Square miles	1 162.1	–	–	–	–	–	1 162.1	4.6	1.3	3.4	1 157.4	–	–	100.0
Burke County														
Square kilometers	2 858.3	–	–	–	–	–	2 858.3	9.0	–	9.0	2 849.3	–	–	100.0
Square miles	1 103.6	–	–	–	–	–	1 103.6	3.5	–	3.5	1 100.1	–	–	100.0
Burleigh County														
Square kilometers	4 229.9	68.2	68.2	–	–	–	4 161.8	4.6	–	4.6	4 157.2	1.6	1.6	98.4
Square miles	1 633.2	26.3	26.3	–	–	–	1 606.9	1.8	–	1.8	1 605.1	1.6	1.6	98.4
Cass County														
Square kilometers	4 573.3	99.3	99.3	–	–	–	4 474.0	55.4	2.9	52.5	4 418.6	2.2	2.2	97.8
Square miles	1 765.7	38.3	38.3	–	–	–	1 727.4	21.4	1.1	20.3	1 706.0	2.2	2.2	97.8
Cavalier County														
Square kilometers	3 856.7	–	–	–	–	–	3 856.7	176.5	4.3	172.1	3 680.3	–	–	100.0
Square miles	1 489.1	–	–	–	–	–	1 489.1	68.1	1.7	66.5	1 420.9	–	–	100.0
Dickey County														
Square kilometers	2 929.5	–	–	–	–	–	2 929.5	12.3	7.7	4.7	2 917.2	–	–	100.0
Square miles	1 131.1	–	–	–	–	–	1 131.1	4.8	3.0	1.8	1 126.3	–	–	100.0
Divide County														
Square kilometers	3 261.9	–	–	–	–	–	3 261.9	8.2	2.2	6.1	3 253.7	–	–	100.0
Square miles	1 259.4	–	–	–	–	–	1 259.4	3.2	.8	2.3	1 256.2	–	–	100.0
Dunn County														
Square kilometers	5 205.9	–	–	–	–	–	5 205.9	6.1	–	6.1	5 199.8	–	–	100.0
Square miles	2 010.0	–	–	–	–	–	2 010.0	2.4	–	2.4	2 007.6	–	–	100.0

TIPSII [UPF] GPH21 CENSUS90 71583900 08/27/93 11:03 AM MACHINE: C DATA:CENSUS90*PH21TIPSDA00. 08/26/93 14:50:22 TAPE: NONE FRAME: 334
TSF:CENSUS90*92. 08/26/93 14:51:46 UTF:CENSUS90*93. 08/26/93 14:51:47 META:CENSUS90*PH21TABLES00. 08/26/93 15:23:55

Table 34. **Land Area by Urban and Rural Residence: 1990**—Con.

[Portions of certain cities may be classified as rural (see "Extended City" in Appendix A). For definitions of terms and meanings of symbols, see text]

State County	Total land area	Urban					Rural					Percent of total land area		
		Total urban land area	Inside urbanized area	Outside urbanized area			Total rural land area	In place			Other rural	Urban		Rural
				Total	Place of 10,000 or more	Place of 2,500 to 9,999		Total	Place of 1,000 to 2,499	Place of less than 1,000		Total	Inside urbanized area	
NORTH DAKOTA—Con.														
Eddy County														
Square kilometers	1 637.1	–	–	–	–	–	1 637.1	3.8	3.4	.4	1 633.3	–	–	100.0
Square miles	632.1	–	–	–	–	–	632.1	1.5	1.3	.2	630.6	–	–	100.0
Emmons County														
Square kilometers	3 910.9	–	–	–	–	–	3 910.9	4.6	1.9	2.7	3 906.2	–	–	100.0
Square miles	1 510.0	–	–	–	–	–	1 510.0	1.8	.7	1.1	1 508.2	–	–	100.0
Foster County														
Square kilometers	1 645.3	–	–	–	–	–	1 645.3	6.1	3.8	2.3	1 639.2	–	–	100.0
Square miles	635.3	–	–	–	–	–	635.3	2.4	1.5	.9	632.9	–	–	100.0
Golden Valley County														
Square kilometers	2 595.2	–	–	–	–	–	2 595.2	8.5	4.7	3.8	2 586.7	–	–	100.0
Square miles	1 002.0	–	–	–	–	–	1 002.0	3.3	1.8	1.5	998.7	–	–	100.0
Grand Forks County														
Square kilometers	3 724.1	59.5	37.5	22.0	–	22.0	3 664.6	12.7	3.8	8.9	3 651.9	1.6	1.0	98.4
Square miles	1 437.9	23.0	14.5	8.5	–	8.5	1 414.9	4.9	1.5	3.4	1 410.0	1.6	1.0	98.4
Grant County														
Square kilometers	4 298.3	–	–	–	–	–	4 298.3	18.0	–	18.0	4 280.3	–	–	100.0
Square miles	1 659.6	–	–	–	–	–	1 659.6	7.0	–	7.0	1 652.6	–	–	100.0
Griggs County														
Square kilometers	1 835.1	–	–	–	–	–	1 835.1	3.6	2.1	1.5	1 831.6	–	–	100.0
Square miles	708.5	–	–	–	–	–	708.5	1.4	.8	.6	707.2	–	–	100.0
Hettinger County														
Square kilometers	2 932.7	–	–	–	–	–	2 932.7	5.4	2.7	2.7	2 927.3	–	–	100.0
Square miles	1 132.3	–	–	–	–	–	1 132.3	2.1	1.0	1.0	1 130.2	–	–	100.0
Kidder County														
Square kilometers	3 500.8	–	–	–	–	–	3 500.8	7.3	–	7.3	3 493.5	–	–	100.0
Square miles	1 351.6	–	–	–	–	–	1 351.6	2.8	–	2.8	1 348.8	–	–	100.0
LaMoure County														
Square kilometers	2 971.3	–	–	–	–	–	2 971.3	10.2	–	10.2	2 961.1	–	–	100.0
Square miles	1 147.2	–	–	–	–	–	1 147.2	3.9	–	3.9	1 143.3	–	–	100.0
Logan County														
Square kilometers	2 571.1	–	–	–	–	–	2 571.1	5.8	–	5.8	2 565.3	–	–	100.0
Square miles	992.7	–	–	–	–	–	992.7	2.2	–	2.2	990.5	–	–	100.0
McHenry County														
Square kilometers	4 854.2	–	–	–	–	–	4 854.2	21.7	–	21.7	4 832.5	–	–	100.0
Square miles	1 874.2	–	–	–	–	–	1 874.2	8.4	–	8.4	1 865.8	–	–	100.0
McIntosh County														
Square kilometers	2 526.0	–	–	–	–	–	2 526.0	6.6	5.4	1.2	2 519.4	–	–	100.0
Square miles	975.3	–	–	–	–	–	975.3	2.6	2.1	.5	972.7	–	–	100.0
McKenzie County														
Square kilometers	7 102.2	–	–	–	–	–	7 102.2	39.6	4.1	35.5	7 062.6	–	–	100.0
Square miles	2 742.2	–	–	–	–	–	2 742.2	15.3	1.6	13.7	2 726.9	–	–	100.0
McLean County														
Square kilometers	5 466.0	–	–	–	–	–	5 466.0	30.6	7.9	22.7	5 435.4	–	–	100.0
Square miles	2 110.4	–	–	–	–	–	2 110.4	11.8	3.1	8.8	2 098.6	–	–	100.0
Mercer County														
Square kilometers	2 707.7	9.4	–	9.4	–	9.4	2 698.3	5.9	–	5.9	2 692.4	.3	–	99.7
Square miles	1 045.4	3.6	–	3.6	–	3.6	1 041.8	2.3	–	2.3	1 039.5	.3	–	99.7
Morton County														
Square kilometers	4 989.4	26.5	26.5	–	–	–	4 963.0	18.4	–	18.4	4 944.6	.5	.5	99.5
Square miles	1 926.4	10.2	10.2	–	–	–	1 916.2	7.1	–	7.1	1 909.1	.5	.5	99.5
Mountrail County														
Square kilometers	4 724.2	–	–	–	–	–	4 724.2	20.6	6.0	14.6	4 703.6	–	–	100.0
Square miles	1 824.0	–	–	–	–	–	1 824.0	7.9	2.3	5.6	1 816.1	–	–	100.0
Nelson County														
Square kilometers	2 542.6	–	–	–	–	–	2 542.6	15.6	–	15.6	2 526.9	–	–	100.0
Square miles	981.7	–	–	–	–	–	981.7	6.0	–	6.0	975.6	–	–	100.0
Oliver County														
Square kilometers	1 874.0	–	–	–	–	–	1 874.0	.9	–	.9	1 873.1	–	–	100.0
Square miles	723.6	–	–	–	–	–	723.6	.3	–	.3	723.2	–	–	100.0
Pembina County														
Square kilometers	2 897.7	–	–	–	–	–	2 897.7	15.3	4.6	10.7	2 882.4	–	–	100.0
Square miles	1 118.8	–	–	–	–	–	1 118.8	5.9	1.8	4.1	1 112.9	–	–	100.0
Pierce County														
Square kilometers	2 636.4	4.9	–	4.9	–	4.9	2 631.5	2.3	–	2.3	2 629.2	.2	–	99.8
Square miles	1 017.9	1.9	–	1.9	–	1.9	1 016.0	.9	–	.9	1 015.1	.2	–	99.8
Ramsey County														
Square kilometers	3 072.3	13.3	–	13.3	–	13.3	3 059.0	9.3	–	9.3	3 049.7	.4	–	99.6
Square miles	1 186.2	5.1	–	5.1	–	5.1	1 181.1	3.6	–	3.6	1 177.5	.4	–	99.6

TIPSII [UPF] GPH21 CENSUS90 71583900 08/27/93 11:03 AM MACHINE: C DATA:CENSUS90*PH21TIPSDA00, 08/26/93 14:50:22 TAPE: NONE FRAME: 335
TSF:CENSUS90*92. 08/26/93 14:51:46 UTF:CENSUS90*93. 08/26/93 14:51:47 META:CENSUS90*PH21TABLES00. 08/26/93 15:23:55

Table 34. **Land Area by Urban and Rural Residence: 1990**—Con.

[Portions of certain cities may be classified as rural (see "Extended City" in Appendix A). For definitions of terms and meanings of symbols, see text]

State County	Total land area	Urban: Total urban land area	Urban: Inside urbanized area	Urban: Outside urbanized area: Total	Urban: Outside urbanized area: Place of 10,000 or more	Urban: Outside urbanized area: Place of 2,500 to 9,999	Rural: Total rural land area	Rural: In place: Total	Rural: In place: Place of 1,000 to 2,499	Rural: In place: Place of less than 1,000	Rural: Other rural	Percent of total land area: Urban: Total	Percent of total land area: Urban: Inside urbanized area	Percent of total land area: Rural
NORTH DAKOTA—Con.														
Ransom County														
Square kilometers	2 234.6	–	–	–	–	–	2 234.6	10.5	5.8	4.7	2 224.1	–	–	100.0
Square miles	862.8	–	–	–	–	–	862.8	4.1	2.2	1.8	858.7	–	–	100.0
Renville County														
Square kilometers	2 265.7	–	–	–	–	–	2 265.7	5.4	–	5.4	2 260.3	–	–	100.0
Square miles	874.8	–	–	–	–	–	874.8	2.1	–	2.1	872.7	–	–	100.0
Richland County														
Square kilometers	3 721.6	12.8	–	12.8	–	12.8	3 708.7	18.7	3.6	15.1	3 690.0	.3	–	99.7
Square miles	1 436.9	5.0	–	5.0	–	5.0	1 431.9	7.2	1.4	5.8	1 424.7	.3	–	99.7
Rolette County														
Square kilometers	2 337.6	–	–	–	–	–	2 337.6	32.2	17.3	14.9	2 305.4	–	–	100.0
Square miles	902.5	–	–	–	–	–	902.5	12.4	6.7	5.7	890.1	–	–	100.0
Sargent County														
Square kilometers	2 224.3	–	–	–	–	–	2 224.3	13.0	–	13.0	2 211.3	–	–	100.0
Square miles	858.8	–	–	–	–	–	858.8	5.0	–	5.0	853.8	–	–	100.0
Sheridan County														
Square kilometers	2 517.0	–	–	–	–	–	2 517.0	2.0	–	2.0	2 515.0	–	–	100.0
Square miles	971.8	–	–	–	–	–	971.8	.8	–	.8	971.0	–	–	100.0
Sioux County														
Square kilometers	2 834.0	–	–	–	–	–	2 834.0	226.3	–	226.3	2 607.7	–	–	100.0
Square miles	1 094.2	–	–	–	–	–	1 094.2	87.4	–	87.4	1 006.8	–	–	100.0
Slope County														
Square kilometers	3 154.5	–	–	–	–	–	3 154.5	8.2	–	8.2	3 146.3	–	–	100.0
Square miles	1 218.0	–	–	–	–	–	1 218.0	3.2	–	3.2	1 214.8	–	–	100.0
Stark County														
Square kilometers	3 466.1	25.8	–	25.8	25.8	–	3 440.2	6.1	–	6.1	3 434.1	.7	–	99.3
Square miles	1 338.3	10.0	–	10.0	10.0	–	1 328.3	2.4	–	2.4	1 325.9	.7	–	99.3
Steele County														
Square kilometers	1 845.1	–	–	–	–	–	1 845.1	15.3	–	15.3	1 829.8	–	–	100.0
Square miles	712.4	–	–	–	–	–	712.4	5.9	–	5.9	706.5	–	–	100.0
Stutsman County														
Square kilometers	5 753.7	28.8	–	28.8	28.8	–	5 724.9	11.4	–	11.4	5 713.5	.5	–	99.5
Square miles	2 221.5	11.1	–	11.1	11.1	–	2 210.4	4.4	–	4.4	2 206.0	.5	–	99.5
Towner County														
Square kilometers	2 655.7	–	–	–	–	–	2 655.7	28.0	1.6	26.4	2 627.7	–	–	100.0
Square miles	1 025.4	–	–	–	–	–	1 025.4	10.8	.6	10.2	1 014.5	–	–	100.0
Traill County														
Square kilometers	2 232.4	–	–	–	–	–	2 232.4	12.8	6.6	6.2	2 219.6	–	–	100.0
Square miles	861.9	–	–	–	–	–	861.9	4.9	2.6	2.4	857.0	–	–	100.0
Walsh County														
Square kilometers	3 320.4	7.9	–	7.9	–	7.9	3 312.5	20.5	5.4	15.1	3 292.0	.2	–	99.8
Square miles	1 282.0	3.0	–	3.0	–	3.0	1 279.0	7.9	2.1	5.8	1 271.1	.2	–	99.8
Ward County														
Square kilometers	5 213.6	53.0	–	53.0	34.3	18.7	5 160.6	14.4	2.0	12.3	5 146.2	1.0	–	99.0
Square miles	2 013.0	20.5	–	20.5	13.3	7.2	1 992.5	5.5	.8	4.8	1 987.0	1.0	–	99.0
Wells County														
Square kilometers	3 292.8	–	–	–	–	–	3 292.8	7.9	2.9	5.0	3 284.9	–	–	100.0
Square miles	1 271.4	–	–	–	–	–	1 271.4	3.1	1.1	1.9	1 268.3	–	–	100.0
Williams County														
Square kilometers	5 362.7	18.0	–	18.0	18.0	–	5 344.7	14.9	2.8	12.1	5 329.9	.3	–	99.7
Square miles	2 070.6	6.9	–	6.9	6.9	–	2 063.6	5.7	1.1	4.7	2 057.9	.3	–	99.7

TIPSII [UPF] GPH21 CENSUS90 71583900 08/27/93 11:03 AM MACHINE: C DATA:CENSUS90*PH21TIPSDA00. 08/26/93 14:50:22 TAPE: NONE FRAME: 336
TSF:CENSUS90*92. 08/26/93 14:51:46 UTF:CENSUS90*93. 08/26/93 14:51:47 META:CENSUS90*PH21TABLES00. 08/26/93 15:23:55

Table 34. **Land Area by Urban and Rural Residence: 1990**—Con.

[Portions of certain cities may be classified as rural (see "Extended City" in Appendix A). For definitions of terms and meanings of symbols, see text]

State County	Total land area	Urban: Total urban land area	Urban: Inside urbanized area	Urban: Outside urbanized area: Total	Urban: Outside urbanized area: Place of 10,000 or more	Urban: Outside urbanized area: Place of 2,500 to 9,999	Rural: Total rural land area	Rural: In place: Total	Rural: In place: Place of 1,000 to 2,499	Rural: In place: Place of less than 1,000	Rural: Other rural	Percent of total land area: Urban: Total	Percent of total land area: Urban: Inside urbanized area	Percent of total land area: Rural
OHIO														
Square kilometers	106 067.2	9 343.1	7 325.0	2 018.1	914.2	1 103.9	96 724.1	1 225.2	654.0	571.2	95 498.9	8.8	6.9	91.2
Square miles	40 952.6	3 607.4	2 828.2	779.2	353.0	426.2	37 345.2	473.1	252.5	220.6	36 872.2	8.8	6.9	91.2
Adams County														
Square kilometers	1 512.4	5.8	–	5.8	–	5.8	1 506.6	14.4	6.6	7.8	1 492.3	.4	–	99.6
Square miles	584.0	2.2	–	2.2	–	2.2	581.7	5.6	2.6	3.0	576.2	.4	–	99.6
Allen County														
Square kilometers	1 047.6	94.8	86.9	8.0	–	8.0	952.7	7.4	4.3	3.0	945.3	9.1	8.3	90.9
Square miles	404.5	36.6	33.5	3.1	–	3.1	367.8	2.8	1.7	1.2	365.0	9.1	8.3	90.9
Ashland County														
Square kilometers	1 099.2	29.8	–	29.8	24.6	5.3	1 069.4	9.1	–	9.1	1 060.3	2.7	–	97.3
Square miles	424.4	11.5	–	11.5	9.5	2.0	412.9	3.5	–	3.5	409.4	2.7	–	97.3
Ashtabula County														
Square kilometers	1 820.0	143.2	–	143.2	87.9	55.3	1 676.8	19.3	11.6	7.7	1 657.4	7.9	–	92.1
Square miles	702.7	55.3	–	55.3	33.9	21.4	647.4	7.5	4.5	3.0	639.9	7.9	–	92.1
Athens County														
Square kilometers	1 312.6	34.1	–	34.1	17.6	16.5	1 278.5	14.2	3.3	10.9	1 264.3	2.6	–	97.4
Square miles	506.8	13.1	–	13.1	6.8	6.4	493.6	5.5	1.3	4.2	488.2	2.6	–	97.4
Auglaize County														
Square kilometers	1 039.3	29.8	2.6	27.2	–	27.2	1 009.5	4.5	–	4.5	1 004.9	2.9	.3	97.1
Square miles	401.3	11.5	1.0	10.5	–	10.5	389.8	1.8	–	1.8	388.0	2.9	.3	97.1
Belmont County														
Square kilometers	1 391.6	38.1	28.0	10.2	–	10.2	1 353.5	24.0	18.6	5.4	1 329.5	2.7	2.0	97.3
Square miles	537.3	14.7	10.8	3.9	–	3.9	522.6	9.3	7.2	2.1	513.3	2.7	2.0	97.3
Brown County														
Square kilometers	1 273.8	7.3	–	7.3	–	7.3	1 266.5	18.8	10.3	8.5	1 247.7	.6	–	99.4
Square miles	491.8	2.8	–	2.8	–	2.8	489.0	7.3	4.0	3.3	481.7	.6	–	99.4
Butler County														
Square kilometers	1 210.3	299.3	287.9	11.4	11.4	–	911.1	6.0	4.1	1.8	905.1	24.7	23.8	75.3
Square miles	467.3	115.5	111.2	4.4	4.4	–	351.8	2.3	1.6	.7	349.5	24.7	23.8	75.3
Carroll County														
Square kilometers	1 022.2	7.4	–	7.4	–	7.4	1 014.9	4.2	1.6	2.5	1 010.7	.7	–	99.3
Square miles	394.7	2.8	–	2.8	–	2.8	391.8	1.6	.6	1.0	390.2	.7	–	99.3
Champaign County														
Square kilometers	1 110.1	16.0	–	16.0	16.0	–	1 094.1	7.5	5.8	1.7	1 086.6	1.4	–	98.6
Square miles	428.6	6.2	–	6.2	6.2	–	422.4	2.9	2.2	.7	419.5	1.4	–	98.6
Clark County														
Square kilometers	1 036.1	111.1	97.7	13.3	–	13.3	925.0	8.6	4.4	4.1	916.4	10.7	9.4	89.3
Square miles	400.0	42.9	37.7	5.2	–	5.2	357.1	3.3	1.7	1.6	353.8	10.7	9.4	89.3
Clermont County														
Square kilometers	1 170.8	145.0	145.0	–	–	–	1 025.8	24.5	20.7	3.8	1 001.4	12.4	12.4	87.6
Square miles	452.1	56.0	56.0	–	–	–	396.1	9.4	8.0	1.5	386.6	12.4	12.4	87.6
Clinton County														
Square kilometers	1 064.2	23.7	–	23.7	12.9	10.9	1 040.5	5.3	–	5.3	1 035.2	2.2	–	97.8
Square miles	410.9	9.2	–	9.2	5.0	4.2	401.7	2.0	–	2.0	399.7	2.2	–	97.8
Columbiana County														
Square kilometers	1 379.3	46.4	–	46.4	23.2	23.3	1 332.8	33.0	27.0	6.0	1 299.8	3.4	–	96.6
Square miles	532.5	17.9	–	17.9	8.9	9.0	514.6	12.7	10.4	2.3	501.9	3.4	–	96.6
Coshocton County														
Square kilometers	1 461.1	19.4	–	19.4	19.4	–	1 441.7	6.0	1.6	4.4	1 435.7	1.3	–	98.7
Square miles	564.1	7.5	–	7.5	7.5	–	556.7	2.3	.6	1.7	554.3	1.3	–	98.7
Crawford County														
Square kilometers	1 042.0	34.4	–	34.4	28.5	5.9	1 007.7	5.4	3.3	2.1	1 002.3	3.3	–	96.7
Square miles	402.3	13.3	–	13.3	11.0	2.3	389.1	2.1	1.3	.8	387.0	3.3	–	96.7
Cuyahoga County														
Square kilometers	1 186.9	1 154.6	1 131.0	23.6	–	23.6	32.4	18.2	–	18.2	14.2	97.3	95.3	2.7
Square miles	458.3	445.8	436.7	9.1	–	9.1	12.5	7.0	–	7.0	5.5	97.3	95.3	2.7
Darke County														
Square kilometers	1 553.8	12.7	–	12.7	12.7	–	1 541.1	20.3	11.0	9.3	1 520.8	.8	–	99.2
Square miles	599.9	4.9	–	4.9	4.9	–	595.0	7.8	4.2	3.6	587.2	.8	–	99.2
Defiance County														
Square kilometers	1 065.1	29.0	–	29.0	22.5	6.5	1 036.0	4.8	–	4.8	1 031.2	2.7	–	97.3
Square miles	411.2	11.2	–	11.2	8.7	2.5	400.0	1.9	–	1.9	398.2	2.7	–	97.3
Delaware County														
Square kilometers	1 146.2	56.3	29.3	27.0	27.0	–	1 089.8	7.9	5.6	2.3	1 081.9	4.9	2.6	95.1
Square miles	442.5	21.7	11.3	10.4	10.4	–	420.8	3.1	2.2	.9	417.7	4.9	2.6	95.1
Erie County														
Square kilometers	659.2	56.1	6.9	49.2	26.0	23.2	603.1	22.0	2.7	19.3	581.0	8.5	1.1	91.5
Square miles	254.5	21.7	2.7	19.0	10.0	8.9	232.8	8.5	1.0	7.5	224.3	8.5	1.1	91.5

TIPSII [UPF] GPH21 CENSUS90 71583900 08/27/93 11:03 AM MACHINE: C DATA:CENSUS90*PH211PSDA00. 08/26/93 14:50:22 TAPE: NONE FRAME: 337
TSF:CENSUS90*92. 08/26/93 14:51:46 UTF:CENSUS90*93. 08/26/93 14:51:47 META:CENSUS90*PH211TABLES00. 08/26/93 15:23:55

Table 34. **Land Area by Urban and Rural Residence: 1990**—Con.

[Portions of certain cities may be classified as rural (see "Extended City" in Appendix A). For definitions of terms and meanings of symbols, see text]

State County	Total land area	Urban: Total urban land area	Urban: Inside urbanized area	Urban: Outside urbanized area: Total	Urban: Outside urbanized area: Place of 10,000 or more	Urban: Outside urbanized area: Place of 2,500 to 9,999	Rural: Total rural land area	Rural: In place: Total	Rural: In place: Place of 1,000 to 2,499	Rural: In place: Place of less than 1,000	Rural: Other rural	Percent of total land area: Urban: Total	Percent of total land area: Urban: Inside urbanized area	Percent of total land area: Rural
OHIO—Con.														
Fairfield County														
Square kilometers	1 309.9	75.4	14.7	60.8	40.5	20.2	1 234.4	14.1	5.9	8.2	1 220.3	5.8	1.1	94.2
Square miles	505.7	29.1	5.7	23.5	15.7	7.8	476.6	5.4	2.3	3.2	471.2	5.8	1.1	94.2
Fayette County														
Square kilometers	1 053.1	13.5	–	13.5	13.5	–	1 039.7	7.7	4.0	3.7	1 031.9	1.3	–	98.7
Square miles	406.6	5.2	–	5.2	5.2	–	401.4	3.0	1.5	1.4	398.4	1.3	–	98.7
Franklin County														
Square kilometers	1 398.5	865.1	841.4	23.7	–	23.7	533.4	15.6	15.1	.5	517.8	61.9	60.2	38.1
Square miles	540.0	334.0	324.9	9.2	–	9.2	205.9	6.0	5.8	.2	199.9	61.9	60.2	38.1
Fulton County														
Square kilometers	1 053.7	29.5	–	29.5	–	29.5	1 024.1	5.2	2.4	2.8	1 019.0	2.8	–	97.2
Square miles	406.8	11.4	–	11.4	–	11.4	395.4	2.0	.9	1.1	393.4	2.8	–	97.2
Gallia County														
Square kilometers	1 214.2	8.9	–	8.9	–	8.9	1 205.3	8.8	–	8.8	1 196.5	.7	–	99.3
Square miles	468.8	3.4	–	3.4	–	3.4	465.4	3.4	–	3.4	462.0	.7	–	99.3
Geauga County														
Square kilometers	1 046.7	35.4	23.5	11.9	–	11.9	1 011.3	19.1	16.3	2.9	992.2	3.4	2.2	96.6
Square miles	404.1	13.7	9.1	4.6	–	4.6	390.5	7.4	6.3	1.1	383.1	3.4	2.2	96.6
Greene County														
Square kilometers	1 074.6	173.9	135.5	38.4	23.2	15.2	900.7	10.6	9.3	1.3	890.1	16.2	12.6	83.8
Square miles	414.9	67.1	52.3	14.8	9.0	5.9	347.8	4.1	3.6	.5	343.7	16.2	12.6	83.8
Guernsey County														
Square kilometers	1 352.1	13.6	–	13.6	13.6	–	1 338.5	10.8	2.0	8.8	1 327.7	1.0	–	99.0
Square miles	522.0	5.2	–	5.2	5.2	–	516.8	4.2	.8	3.4	512.6	1.0	–	99.0
Hamilton County														
Square kilometers	1 055.1	746.6	737.5	9.1	–	9.1	308.5	11.4	11.4	–	297.1	70.8	69.9	29.2
Square miles	407.4	288.3	284.8	3.5	–	3.5	119.1	4.4	4.4	–	114.7	70.8	69.9	29.2
Hancock County														
Square kilometers	1 376.3	41.9	–	41.9	39.3	2.6	1 334.4	11.9	4.2	7.7	1 322.6	3.0	–	97.0
Square miles	531.4	16.2	–	16.2	15.2	1.0	515.2	4.6	1.6	3.0	510.6	3.0	–	97.0
Hardin County														
Square kilometers	1 218.1	12.0	–	12.0	–	12.0	1 206.1	9.4	3.1	6.3	1 196.8	1.0	–	99.0
Square miles	470.3	4.6	–	4.6	–	4.6	465.7	3.6	1.2	2.4	462.1	1.0	–	99.0
Harrison County														
Square kilometers	1 045.2	18.7	–	18.7	–	18.7	1 026.6	8.9	–	8.9	1 017.7	1.8	–	98.2
Square miles	403.6	7.2	–	7.2	–	7.2	396.4	3.4	–	3.4	392.9	1.8	–	98.2
Henry County														
Square kilometers	1 078.8	12.5	–	12.5	–	12.5	1 066.3	16.4	11.0	5.4	1 049.9	1.2	–	98.8
Square miles	416.5	4.8	–	4.8	–	4.8	411.7	6.3	4.3	2.1	405.4	1.2	–	98.8
Highland County														
Square kilometers	1 433.1	15.4	–	15.4	–	15.4	1 417.7	5.9	2.9	3.0	1 411.8	1.1	–	98.9
Square miles	553.3	5.9	–	5.9	–	5.9	547.4	2.3	1.1	1.1	545.1	1.1	–	98.9
Hocking County														
Square kilometers	1 095.0	7.4	–	7.4	–	7.4	1 087.6	1.2	–	1.2	1 086.3	.7	–	99.3
Square miles	422.8	2.9	–	2.9	–	2.9	419.9	.5	–	.5	419.4	.7	–	99.3
Holmes County														
Square kilometers	1 095.6	4.9	–	4.9	–	4.9	1 090.7	2.6	–	2.6	1 088.1	.4	–	99.6
Square miles	423.0	1.9	–	1.9	–	1.9	421.1	1.0	–	1.0	420.1	.4	–	99.6
Huron County														
Square kilometers	1 277.1	38.6	–	38.6	20.6	18.0	1 238.6	14.3	11.0	3.3	1 224.3	3.0	–	97.0
Square miles	493.1	14.9	–	14.9	8.0	6.9	478.2	5.5	4.2	1.3	472.7	3.0	–	97.0
Jackson County														
Square kilometers	1 088.6	29.9	–	29.9	–	29.9	1 058.7	4.4	3.0	1.4	1 054.3	2.7	–	97.3
Square miles	420.3	11.6	–	11.6	–	11.6	408.7	1.7	1.1	.6	407.1	2.7	–	97.3
Jefferson County														
Square kilometers	1 061.0	64.5	59.7	4.9	–	4.9	996.4	19.1	2.1	17.1	977.3	6.1	5.6	93.9
Square miles	409.6	24.9	23.0	1.9	–	1.9	384.7	7.4	.8	6.6	377.3	6.1	5.6	93.9
Knox County														
Square kilometers	1 365.3	15.9	–	15.9	15.9	–	1 349.5	9.9	8.9	1.0	1 339.6	1.2	–	98.8
Square miles	527.2	6.1	–	6.1	6.1	–	521.0	3.8	3.4	.4	517.2	1.2	–	98.8
Lake County														
Square kilometers	591.1	293.9	283.5	10.4	–	10.4	297.2	40.9	16.7	24.3	256.3	49.7	48.0	50.3
Square miles	228.2	113.5	109.5	4.0	–	4.0	114.7	15.8	6.4	9.4	99.0	49.7	48.0	50.3
Lawrence County														
Square kilometers	1 179.6	47.6	47.6	–	–	–	1 132.0	1.8	–	1.8	1 130.3	4.0	4.0	96.0
Square miles	455.4	18.4	18.4	–	–	–	437.1	.7	–	.7	436.4	4.0	4.0	96.0
Licking County														
Square kilometers	1 778.1	107.7	82.1	25.6	–	25.6	1 670.4	63.1	53.5	9.6	1 607.2	6.1	4.6	93.9
Square miles	686.5	41.6	31.7	9.9	–	9.9	644.9	24.4	20.7	3.7	620.6	6.1	4.6	93.9

TIPSII [UPF] GPH21 CENSUS90 71583900 08/27/93 11:03 AM MACHINE: C DATA:CENSUS90*PH21TIPSDA00. 08/26/93 14:50:22 TAPE: NONE FRAME: 338
TSF:CENSUS90*92. 08/26/93 14:51:46 UTF:CENSUS90*93. 08/26/93 14:51:47 META:CENSUS90*PH21TABLES00. 08/26/93 15:23:55

Table 34. Land Area by Urban and Rural Residence: 1990—Con.

[Portions of certain cities may be classified as rural (see "Extended City" in Appendix A). For definitions of terms and meanings of symbols, see text]

State County	Total land area	Urban					Rural					Percent of total land area		
		Total urban land area	Inside urbanized area	Outside urbanized area			Total rural land area	In place			Other rural	Urban		Rural
				Total	Place of 10,000 or more	Place of 2,500 to 9,999		Total	Place of 1,000 to 2,499	Place of less than 1,000		Total	Inside urbanized area	
OHIO—Con.														
Logan County														
Square kilometers	1 187.5	15.8	–	15.8	15.8	–	1 171.6	21.2	8.7	12.5	1 150.4	1.3	–	98.7
Square miles	458.5	6.1	–	6.1	6.1	–	452.4	8.2	3.4	4.8	444.2	1.3	–	98.7
Lorain County														
Square kilometers	1 275.8	403.9	375.7	28.2	–	28.2	871.9	9.9	5.9	4.0	862.0	31.7	29.5	68.3
Square miles	492.6	155.9	145.1	10.9	–	10.9	336.6	3.8	2.3	1.6	332.8	31.7	29.5	68.3
Lucas County														
Square kilometers	881.6	403.0	385.4	17.6	–	17.6	478.6	10.8	–	10.8	467.8	45.7	43.7	54.3
Square miles	340.4	155.6	148.8	6.8	–	6.8	184.8	4.2	–	4.2	180.6	45.7	43.7	54.3
Madison County														
Square kilometers	1 205.0	19.6	–	19.6	–	19.6	1 185.4	7.7	6.5	1.2	1 177.8	1.6	–	98.4
Square miles	465.2	7.6	–	7.6	–	7.6	457.7	3.0	2.5	.5	454.7	1.6	–	98.4
Mahoning County														
Square kilometers	1 075.5	239.2	232.9	6.2	.3	5.9	836.4	10.2	9.6	.6	826.2	22.2	21.7	77.8
Square miles	415.3	92.3	89.9	2.4	.1	2.3	322.9	4.0	3.7	.2	319.0	22.2	21.7	77.8
Marion County														
Square kilometers	1 046.0	20.8	–	20.8	20.8	–	1 025.2	13.6	1.6	12.0	1 011.6	2.0	–	98.0
Square miles	403.9	8.0	–	8.0	8.0	–	395.8	5.3	.6	4.6	390.6	2.0	–	98.0
Medina County														
Square kilometers	1 091.8	98.1	64.9	33.2	26.4	6.8	993.7	12.2	5.2	7.0	981.5	9.0	5.9	91.0
Square miles	421.6	37.9	25.0	12.8	10.2	2.6	383.7	4.7	2.0	2.7	379.0	9.0	5.9	91.0
Meigs County														
Square kilometers	1 112.3	2.8	–	2.8	–	2.8	1 109.5	13.5	8.4	5.2	1 096.0	.2	–	99.8
Square miles	429.5	1.1	–	1.1	–	1.1	428.4	5.2	3.2	2.0	423.2	.2	–	99.8
Mercer County														
Square kilometers	1 199.9	13.6	–	13.6	–	13.6	1 186.3	9.3	7.2	2.1	1 177.0	1.1	–	98.9
Square miles	463.3	5.2	–	5.2	–	5.2	458.0	3.6	2.8	.8	454.4	1.1	–	98.9
Miami County														
Square kilometers	1 054.2	66.3	9.5	56.8	41.4	15.4	987.9	5.7	2.4	3.3	982.2	6.3	.9	93.7
Square miles	407.0	25.6	3.7	21.9	16.0	5.9	381.4	2.2	.9	1.3	379.2	6.3	.9	93.7
Monroe County														
Square kilometers	1 179.9	5.1	–	5.1	–	5.1	1 174.8	10.0	–	10.0	1 164.8	.4	–	99.6
Square miles	455.6	2.0	–	2.0	–	2.0	453.6	3.8	–	3.8	449.7	.4	–	99.6
Montgomery County														
Square kilometers	1 195.8	578.8	559.2	19.6	–	19.6	617.0	5.6	–	5.6	611.4	48.4	46.8	51.6
Square miles	461.7	223.5	215.9	7.6	–	7.6	238.2	2.2	–	2.2	236.1	48.4	46.8	51.6
Morgan County														
Square kilometers	1 081.8	–	–	–	–	–	1 081.8	7.0	4.0	3.1	1 074.8	–	–	100.0
Square miles	417.7	–	–	–	–	–	417.7	2.7	1.5	1.2	415.0	–	–	100.0
Morrow County														
Square kilometers	1 050.4	4.9	–	4.9	–	4.9	1 045.5	5.8	3.7	2.1	1 039.7	.5	–	99.5
Square miles	405.5	1.9	–	1.9	–	1.9	403.7	2.2	1.4	.8	401.4	.5	–	99.5
Muskingum County														
Square kilometers	1 721.4	27.0	–	27.0	27.0	–	1 694.5	24.1	22.1	2.0	1 670.4	1.6	–	98.4
Square miles	664.6	10.4	–	10.4	10.4	–	654.2	9.3	8.5	.8	644.9	1.6	–	98.4
Noble County														
Square kilometers	1 033.5	–	–	–	–	–	1 033.5	5.5	2.3	3.2	1 027.9	–	–	100.0
Square miles	399.0	–	–	–	–	–	399.0	2.1	.9	1.2	396.9	–	–	100.0
Ottawa County														
Square kilometers	660.7	9.1	.2	8.8	–	8.8	651.6	14.7	4.0	10.7	637.0	1.4	–	98.6
Square miles	255.1	3.5	.1	3.4	–	3.4	251.6	5.7	1.5	4.1	245.9	1.4	–	98.6
Paulding County														
Square kilometers	1 078.2	3.3	–	3.3	–	3.3	1 074.9	15.2	4.2	11.1	1 059.6	.3	–	99.7
Square miles	416.3	1.3	–	1.3	–	1.3	415.0	5.9	1.6	4.3	409.1	.3	–	99.7
Perry County														
Square kilometers	1 062.0	8.1	–	8.1	–	8.1	1 053.9	18.2	3.8	14.4	1 035.7	.8	–	99.2
Square miles	410.0	3.1	–	3.1	–	3.1	406.9	7.0	1.5	5.5	399.9	.8	–	99.2
Pickaway County														
Square kilometers	1 300.6	10.6	–	10.6	10.6	–	1 290.0	16.5	3.6	12.9	1 273.5	.8	–	99.2
Square miles	502.2	4.1	–	4.1	4.1	–	498.1	6.4	1.4	5.0	491.7	.8	–	99.2
Pike County														
Square kilometers	1 143.5	10.3	–	10.3	–	10.3	1 133.2	6.5	5.5	1.0	1 126.7	.9	–	99.1
Square miles	441.5	4.0	–	4.0	–	4.0	437.5	2.5	2.1	.4	435.0	.9	–	99.1
Portage County														
Square kilometers	1 275.4	199.9	122.0	78.0	–	78.0	1 075.4	11.9	11.9	–	1 063.5	15.7	9.6	84.3
Square miles	492.4	77.2	47.1	30.1	–	30.1	415.2	4.6	4.6	–	410.6	15.7	9.6	84.3
Preble County														
Square kilometers	1 100.3	13.3	–	13.3	–	13.3	1 087.0	12.7	8.3	4.4	1 074.3	1.2	–	98.8
Square miles	424.8	5.1	–	5.1	–	5.1	419.7	4.9	3.2	1.7	414.8	1.2	–	98.8

TIPSII [UPF] GPH21 CENSUS90 71583900 08/27/93 11:03 AM MACHINE: C DATA:CENSUS90*PH21TIPSDA00. 08/26/93 14:50:22 TAPE: NONE FRAME: 339
TSF:CENSUS90*92. 08/26/93 14:51:46 UTF:CENSUS90*93. 08/26/93 14:51:47 META:CENSUS90*PH21TABLES00. 08/26/93 15:23:55

Table 34. **Land Area by Urban and Rural Residence: 1990**—Con.

[Portions of certain cities may be classified as rural (see "Extended City" in Appendix A). For definitions of terms and meanings of symbols, see text]

State County	Total land area	Urban: Total urban land area	Urban: Inside urbanized area	Urban: Outside urbanized area: Total	Urban: Outside urbanized area: Place of 10,000 or more	Urban: Outside urbanized area: Place of 2,500 to 9,999	Rural: Total rural land area	Rural: In place: Total	Rural: In place: Place of 1,000 to 2,499	Rural: In place: Place of less than 1,000	Rural: Other rural	Percent of total land area: Urban: Total	Percent of total land area: Urban: Inside urbanized area	Percent of total land area: Rural
OHIO—Con.														
Putnam County														
Square kilometers	1 253.3	7.3	–	7.3	–	7.3	1 246.1	22.6	7.8	14.7	1 223.5	.6	–	99.4
Square miles	483.9	2.8	–	2.8	–	2.8	481.1	8.7	3.0	5.7	472.4	.6	–	99.4
Richland County														
Square kilometers	1 287.3	149.0	136.6	12.3	–	12.3	1 138.4	12.0	5.8	6.2	1 126.4	11.6	10.6	88.4
Square miles	497.0	57.5	52.7	4.8	–	4.8	439.5	4.6	2.2	2.4	434.9	11.6	10.6	88.4
Ross County														
Square kilometers	1 783.1	20.4	–	20.4	20.4	–	1 762.7	6.7	3.7	3.0	1 756.0	1.1	–	98.9
Square miles	688.5	7.9	–	7.9	7.9	–	680.6	2.6	1.4	1.2	678.0	1.1	–	98.9
Sandusky County														
Square kilometers	1 059.8	42.2	–	42.2	16.0	26.2	1 017.6	15.5	10.5	5.0	1 002.1	4.0	–	96.0
Square miles	409.2	16.3	–	16.3	6.2	10.1	392.9	6.0	4.1	1.9	386.9	4.0	–	96.0
Scioto County														
Square kilometers	1 585.9	53.7	–	53.7	27.9	25.8	1 532.2	32.8	28.3	4.5	1 499.4	3.4	–	96.6
Square miles	612.3	20.7	–	20.7	10.8	10.0	591.6	12.7	10.9	1.7	578.9	3.4	–	96.6
Seneca County														
Square kilometers	1 426.1	28.4	–	28.4	28.4	–	1 397.7	8.6	1.3	7.3	1 389.0	2.0	–	98.0
Square miles	550.6	11.0	–	11.0	11.0	–	539.7	3.3	.5	2.8	536.3	2.0	–	98.0
Shelby County														
Square kilometers	1 060.1	22.3	–	22.3	22.3	–	1 037.8	11.4	7.2	4.2	1 026.4	2.1	–	97.9
Square miles	409.3	8.6	–	8.6	8.6	–	400.7	4.4	2.8	1.6	396.3	2.1	–	97.9
Stark County														
Square kilometers	1 492.3	336.5	306.4	30.1	21.3	8.8	1 155.8	17.0	12.6	4.4	1 138.8	22.5	20.5	77.5
Square miles	576.2	129.9	118.3	11.6	8.2	3.4	446.2	6.6	4.9	1.7	439.7	22.5	20.5	77.5
Summit County														
Square kilometers	1 069.2	706.0	657.2	48.9	–	48.9	363.2	41.3	11.5	29.8	321.8	66.0	61.5	34.0
Square miles	412.8	272.6	253.7	18.9	–	18.9	140.2	16.0	4.4	11.5	124.3	66.0	61.5	34.0
Trumbull County														
Square kilometers	1 595.0	288.3	213.3	75.0	–	75.0	1 306.7	46.3	40.6	5.8	1 260.4	18.1	13.4	81.9
Square miles	615.8	111.3	82.3	29.0	–	29.0	504.5	17.9	15.7	2.2	486.6	18.1	13.4	81.9
Tuscarawas County														
Square kilometers	1 470.2	46.6	–	46.6	30.0	16.7	1 423.5	22.8	9.9	13.0	1 400.7	3.2	–	96.8
Square miles	567.6	18.0	–	18.0	11.6	6.4	549.6	8.8	3.8	5.0	540.8	3.2	–	96.8
Union County														
Square kilometers	1 131.0	15.6	.4	15.2	–	15.2	1 115.4	5.7	3.7	2.0	1 109.7	1.4	–	98.6
Square miles	436.7	6.0	.2	5.9	–	5.9	430.7	2.2	1.4	.8	428.5	1.4	–	98.6
Van Wert County														
Square kilometers	1 062.2	15.4	–	15.4	13.0	2.4	1 046.8	8.0	1.4	6.6	1 038.8	1.4	–	98.6
Square miles	410.1	5.9	–	5.9	5.0	.9	404.2	3.1	.5	2.5	401.1	1.4	–	98.6
Vinton County														
Square kilometers	1 072.5	–	–	–	–	–	1 072.5	6.9	3.5	3.5	1 065.6	–	–	100.0
Square miles	414.1	–	–	–	–	–	414.1	2.7	1.3	1.3	411.4	–	–	100.0
Warren County														
Square kilometers	1 035.7	160.8	134.6	26.2	24.0	2.1	874.9	17.7	14.8	2.8	857.3	15.5	13.0	84.5
Square miles	399.9	62.1	52.0	10.1	9.3	.8	337.8	6.8	5.7	1.1	331.0	15.5	13.0	84.5
Washington County														
Square kilometers	1 645.3	40.2	6.9	33.2	19.9	13.3	1 605.1	4.2	2.7	1.5	1 600.9	2.4	.4	97.6
Square miles	635.2	15.5	2.7	12.8	7.7	5.1	619.7	1.6	1.0	.6	618.1	2.4	.4	97.6
Wayne County														
Square kilometers	1 438.5	59.7	5.0	54.7	30.6	24.1	1 378.8	20.7	15.2	5.5	1 358.1	4.1	.3	95.9
Square miles	555.4	23.0	1.9	21.1	11.8	9.3	532.4	8.0	5.9	2.1	524.4	4.1	.3	95.9
Williams County														
Square kilometers	1 092.4	17.3	–	17.3	–	17.3	1 075.2	15.0	12.1	2.9	1 060.2	1.6	–	98.4
Square miles	421.8	6.7	–	6.7	–	6.7	415.1	5.8	4.7	1.1	409.3	1.6	–	98.4
Wood County														
Square kilometers	1 599.0	100.6	74.1	26.5	22.1	4.4	1 498.4	30.7	7.0	23.6	1 467.7	6.3	4.6	93.7
Square miles	617.4	38.8	28.6	10.2	8.5	1.7	578.5	11.8	2.7	9.1	566.7	6.3	4.6	93.7
Wyandot County														
Square kilometers	1 050.6	12.5	–	12.5	–	12.5	1 038.1	13.0	–	13.0	1 025.1	1.2	–	98.8
Square miles	405.6	4.8	–	4.8	–	4.8	400.8	5.0	–	5.0	395.8	1.2	–	98.8

TIPSII [UPF] GPH21 CENSUS90 71583900 08/27/93 11:03 AM MACHINE: C DATA:CENSUS90*PH21TIPSDA00. 08/26/93 14:50:22 TAPE: NONE FRAME: 340
TSF:CENSUS90*92. 08/26/93 14:51:46 UTF:CENSUS90*93. 08/26/93 14:51:47 META:CENSUS90*PH21TABLES00. 08/26/93 15:23:55

Table 34. **Land Area by Urban and Rural Residence: 1990**—Con.

[Portions of certain cities may be classified as rural (see "Extended City" in Appendix A). For definitions of terms and meanings of symbols, see text]

State County	Total land area	Urban					Rural					Percent of total land area		
		Total urban land area	Inside urbanized area	Outside urbanized area			Total rural land area	In place			Other rural	Urban		Rural
				Total	Place of 10,000 or more	Place of 2,500 to 9,999		Total	Place of 1,000 to 2,499	Place of less than 1,000		Total	Inside urbanized area	
OKLAHOMA														
Square kilometers	177 877.4	4 722.9	2 593.4	2 129.4	1 023.5	1 105.9	173 154.5	2 402.6	964.8	1 437.7	170 752.0	2.7	1.5	97.3
Square miles	68 678.5	1 823.5	1 001.3	822.2	395.2	427.0	66 855.0	927.6	372.5	555.1	65 927.4	2.7	1.5	97.3
Adair County														
Square kilometers	1 491.1	4.4	–	4.4	–	4.4	1 486.6	3.8	2.9	1.0	1 482.8	.3	–	99.7
Square miles	575.7	1.7	–	1.7	–	1.7	574.0	1.5	1.1	.4	572.5	.3	–	99.7
Alfalfa County														
Square kilometers	2 244.8	–	–	–	–	–	2 244.8	13.4	4.7	8.6	2 231.4	–	–	100.0
Square miles	866.7	–	–	–	–	–	866.7	5.2	1.8	3.3	861.5	–	–	100.0
Atoka County														
Square kilometers	2 533.9	14.8	–	14.8	–	14.8	2 519.1	12.2	–	12.2	2 506.9	.6	–	99.4
Square miles	978.4	5.7	–	5.7	–	5.7	972.6	4.7	–	4.7	967.9	.6	–	99.4
Beaver County														
Square kilometers	4 699.5	–	–	–	–	–	4 699.5	5.1	3.0	2.1	4 694.4	–	–	100.0
Square miles	1 814.5	–	–	–	–	–	1 814.5	2.0	1.2	.8	1 812.5	–	–	100.0
Beckham County														
Square kilometers	2 335.9	36.2	–	36.2	29.2	7.0	2 299.7	4.3	2.2	2.1	2 295.4	1.6	–	98.4
Square miles	901.9	14.0	–	14.0	11.3	2.7	887.9	1.7	.8	.8	886.2	1.6	–	98.4
Blaine County														
Square kilometers	2 405.0	5.7	–	5.7	–	5.7	2 399.3	7.3	4.6	2.7	2 392.0	.2	–	99.8
Square miles	928.6	2.2	–	2.2	–	2.2	926.4	2.8	1.8	1.1	923.6	.2	–	99.8
Bryan County														
Square kilometers	2 353.9	27.6	–	27.6	27.6	–	2 326.3	19.5	6.6	12.8	2 306.9	1.2	–	98.8
Square miles	908.9	10.7	–	10.7	10.7	–	898.2	7.5	2.6	5.0	890.7	1.2	–	98.8
Caddo County														
Square kilometers	3 311.1	18.3	–	18.3	–	18.3	3 292.8	22.7	14.2	8.5	3 270.2	.6	–	99.4
Square miles	1 278.4	7.1	–	7.1	–	7.1	1 271.4	8.7	5.5	3.3	1 262.6	.6	–	99.4
Canadian County														
Square kilometers	2 330.7	166.7	110.0	56.7	35.6	21.1	2 164.0	146.8	143.5	3.3	2 017.2	7.2	4.7	92.8
Square miles	899.9	64.4	42.5	21.9	13.7	8.2	835.5	56.7	55.4	1.3	778.8	7.2	4.7	92.8
Carter County														
Square kilometers	2 133.8	132.4	–	132.4	72.0	60.4	2 001.4	92.2	9.6	82.6	1 909.3	6.2	–	93.8
Square miles	823.9	51.1	–	51.1	27.8	23.3	772.8	35.6	3.7	31.9	737.2	6.2	–	93.8
Cherokee County														
Square kilometers	1 945.3	15.3	–	15.3	15.3	–	1 930.0	1.5	–	1.5	1 928.5	.8	–	99.2
Square miles	751.1	5.9	–	5.9	5.9	–	745.2	.6	–	.6	744.6	.8	–	99.2
Choctaw County														
Square kilometers	2 004.6	14.1	–	14.1	–	14.1	1 990.4	16.7	–	16.7	1 973.8	.7	–	99.3
Square miles	774.0	5.5	–	5.5	–	5.5	768.5	6.4	–	6.4	762.1	.7	–	99.3
Cimarron County														
Square kilometers	4 753.0	–	–	–	–	–	4 753.0	4.2	3.3	1.0	4 748.8	–	–	100.0
Square miles	1 835.1	–	–	–	–	–	1 835.1	1.6	1.3	.4	1 833.5	–	–	100.0
Cleveland County														
Square kilometers	1 388.7	468.3	435.4	32.9	–	32.9	920.4	66.6	61.3	5.3	853.8	33.7	31.4	66.3
Square miles	536.2	180.8	168.1	12.7	–	12.7	355.4	25.7	23.7	2.1	329.7	33.7	31.4	66.3
Coal County														
Square kilometers	1 342.3	–	–	–	–	–	1 342.3	11.6	3.8	7.8	1 330.7	–	–	100.0
Square miles	518.2	–	–	–	–	–	518.2	4.5	1.5	3.0	513.8	–	–	100.0
Comanche County														
Square kilometers	2 769.8	120.2	120.2	–	–	–	2 649.6	23.9	9.9	13.9	2 625.8	4.3	4.3	95.7
Square miles	1 069.4	46.4	46.4	–	–	–	1 023.0	9.2	3.8	5.4	1 013.8	4.3	4.3	95.7
Cotton County														
Square kilometers	1 649.0	3.8	–	3.8	–	3.8	1 645.2	6.1	3.2	2.9	1 639.1	.2	–	99.8
Square miles	636.7	1.5	–	1.5	–	1.5	635.2	2.3	1.2	1.1	632.9	.2	–	99.8
Craig County														
Square kilometers	1 971.2	10.9	–	10.9	–	10.9	1 960.4	7.9	–	7.9	1 952.5	.6	–	99.4
Square miles	761.1	4.2	–	4.2	–	4.2	756.9	3.1	–	3.1	753.8	.6	–	99.4
Creek County														
Square kilometers	2 475.0	77.3	.1	77.2	47.2	30.0	2 397.7	24.7	10.9	13.9	2 373.0	3.1	–	96.9
Square miles	955.6	29.8	–	29.8	18.2	11.6	925.8	9.6	4.2	5.4	916.2	3.1	–	96.9
Custer County														
Square kilometers	2 555.2	35.8	–	35.8	14.2	21.6	2 519.5	7.5	3.1	4.5	2 512.0	1.4	–	98.6
Square miles	986.6	13.8	–	13.8	5.5	8.3	972.8	2.9	1.2	1.7	969.9	1.4	–	98.6
Delaware County														
Square kilometers	1 918.5	22.2	–	22.2	–	22.2	1 896.4	28.3	7.4	20.9	1 868.1	1.2	–	98.8
Square miles	740.7	8.6	–	8.6	–	8.6	732.2	10.9	2.9	8.1	721.3	1.2	–	98.8
Dewey County														
Square kilometers	2 590.5	–	–	–	–	–	2 590.5	8.9	1.5	7.4	2 581.7	–	–	100.0
Square miles	1 000.2	–	–	–	–	–	1 000.2	3.4	.6	2.8	996.8	–	–	100.0

TIPSII [UPF] GPH21 CENSUS90 71583900 08/27/93 11:03 AM MACHINE: C DATA:CENSUS90*PH21TIPSDA00. 08/26/93 14:50:22 TAPE: NONE FRAME: 341
TSF:CENSUS90*92. 08/26/93 14:51:46 UTF:CENSUS90*93. 08/26/93 14:51:47 META:CENSUS90*PH21TABLES00. 08/26/93 15:23:55

Table 34. **Land Area by Urban and Rural Residence: 1990**—Con.

[Portions of certain cities may be classified as rural (see "Extended City" in Appendix A). For definitions of terms and meanings of symbols, see text]

State County	Total land area	Urban					Rural					Percent of total land area		
		Total urban land area	Inside urbanized area	Outside urbanized area			Total rural land area	In place			Other rural	Urban		Rural
				Total	Place of 10,000 or more	Place of 2,500 to 9,999		Total	Place of 1,000 to 2,499	Place of less than 1,000		Total	Inside urbanized area	
OKLAHOMA—Con.														
Ellis County														
Square kilometers	3 183.7	–	–	–	–	–	3 183.7	6.9	3.7	3.1	3 176.8	–	–	100.0
Square miles	1 229.2	–	–	–	–	–	1 229.2	2.7	1.4	1.2	1 226.6	–	–	100.0
Garfield County														
Square kilometers	2 741.5	108.7	–	108.7	108.7	–	2 632.8	100.9	8.0	93.0	2 531.9	4.0	–	96.0
Square miles	1 058.5	42.0	–	42.0	42.0	–	1 016.5	39.0	3.1	35.9	977.6	4.0	–	96.0
Garvin County														
Square kilometers	2 095.7	26.1	–	26.1	–	26.1	2 069.7	9.9	7.9	2.1	2 059.7	1.2	–	98.8
Square miles	809.2	10.1	–	10.1	–	10.1	799.1	3.8	3.0	.8	795.3	1.2	–	98.8
Grady County														
Square kilometers	2 851.7	63.6	–	63.6	35.4	28.1	2 788.1	91.4	62.2	29.2	2 696.8	2.2	–	97.8
Square miles	1 101.0	24.5	–	24.5	13.7	10.9	1 076.5	35.3	24.0	11.3	1 041.2	2.2	–	97.8
Grant County														
Square kilometers	2 591.6	–	–	–	–	–	2 591.6	9.5	2.8	6.7	2 582.2	–	–	100.0
Square miles	1 000.6	–	–	–	–	–	1 000.6	3.7	1.1	2.6	997.0	–	–	100.0
Greer County														
Square kilometers	1 656.1	4.4	–	4.4	–	4.4	1 651.7	4.6	3.9	.7	1 647.0	.3	–	99.7
Square miles	639.4	1.7	–	1.7	–	1.7	637.7	1.8	1.5	.3	635.9	.3	–	99.7
Harmon County														
Square kilometers	1 393.1	3.7	–	3.7	–	3.7	1 389.4	.9	–	.9	1 388.4	.3	–	99.7
Square miles	537.9	1.4	–	1.4	–	1.4	536.4	.4	–	.4	536.1	.3	–	99.7
Harper County														
Square kilometers	2 691.2	–	–	–	–	–	2 691.2	4.9	3.9	1.0	2 686.3	–	–	100.0
Square miles	1 039.1	–	–	–	–	–	1 039.1	1.9	1.5	.4	1 037.2	–	–	100.0
Haskell County														
Square kilometers	1 494.6	5.6	–	5.6	–	5.6	1 489.0	28.4	–	28.4	1 460.6	.4	–	99.6
Square miles	577.1	2.1	–	2.1	–	2.1	574.9	11.0	–	11.0	563.9	.4	–	99.6
Hughes County														
Square kilometers	2 089.6	12.3	–	12.3	–	12.3	2 077.2	10.5	4.9	5.5	2 066.8	.6	–	99.4
Square miles	806.8	4.8	–	4.8	–	4.8	802.0	4.0	1.9	2.1	798.0	.6	–	99.4
Jackson County														
Square kilometers	2 079.1	33.8	–	33.8	33.8	–	2 045.4	8.5	–	8.5	2 036.8	1.6	–	98.4
Square miles	802.8	13.0	–	13.0	13.0	–	789.7	3.3	–	3.3	786.4	1.6	–	98.4
Jefferson County														
Square kilometers	1 965.5	–	–	–	–	–	1 965.5	39.7	32.3	7.4	1 925.7	–	–	100.0
Square miles	758.9	–	–	–	–	–	758.9	15.3	12.5	2.9	743.5	–	–	100.0
Johnston County														
Square kilometers	1 669.4	10.5	–	10.5	–	10.5	1 658.9	9.1	–	9.1	1 649.8	.6	–	99.4
Square miles	644.6	4.0	–	4.0	–	4.0	640.5	3.5	–	3.5	637.0	.6	–	99.4
Kay County														
Square kilometers	2 379.7	63.3	–	63.3	44.6	18.7	2 316.4	11.9	3.4	8.5	2 304.6	2.7	–	97.3
Square miles	918.8	24.4	–	24.4	17.2	7.2	894.4	4.6	1.3	3.3	889.8	2.7	–	97.3
Kingfisher County														
Square kilometers	2 338.9	10.4	–	10.4	–	10.4	2 328.6	13.1	11.0	2.1	2 315.5	.4	–	99.6
Square miles	903.1	4.0	–	4.0	–	4.0	899.1	5.1	4.3	.8	894.0	.4	–	99.6
Kiowa County														
Square kilometers	2 628.0	5.9	–	5.9	–	5.9	2 622.1	12.0	4.2	7.8	2 610.2	.2	–	99.8
Square miles	1 014.7	2.3	–	2.3	–	2.3	1 012.4	4.6	1.6	3.0	1 007.8	.2	–	99.8
Latimer County														
Square kilometers	1 870.5	7.6	–	7.6	–	7.6	1 862.9	2.9	–	2.9	1 860.0	.4	–	99.6
Square miles	722.2	2.9	–	2.9	–	2.9	719.3	1.1	–	1.1	718.1	.4	–	99.6
Le Flore County														
Square kilometers	4 107.8	82.6	9.1	73.5	–	73.5	4 025.3	228.3	10.4	217.9	3 796.9	2.0	.2	98.0
Square miles	1 586.0	31.9	3.5	28.4	–	28.4	1 554.2	88.2	4.0	84.1	1 466.0	2.0	.2	98.0
Lincoln County														
Square kilometers	2 482.9	24.0	–	24.0	–	24.0	2 458.9	38.9	13.1	25.7	2 420.1	1.0	–	99.0
Square miles	958.6	9.2	–	9.2	–	9.2	949.4	15.0	5.1	9.9	934.4	1.0	–	99.0
Logan County														
Square kilometers	1 928.6	55.0	3.4	51.5	51.5	–	1 873.6	19.1	8.3	10.8	1 854.5	2.9	.2	97.1
Square miles	744.6	21.2	1.3	19.9	19.9	–	723.4	7.4	3.2	4.2	716.0	2.9	.2	97.1
Love County														
Square kilometers	1 335.0	–	–	–	–	–	1 335.0	10.6	5.2	5.4	1 324.4	–	–	100.0
Square miles	515.4	–	–	–	–	–	515.4	4.1	2.0	2.1	511.3	–	–	100.0
McClain County														
Square kilometers	1 475.5	72.2	–	72.2	–	72.2	1 403.3	108.6	10.3	98.2	1 294.8	4.9	–	95.1
Square miles	569.7	27.9	–	27.9	–	27.9	541.8	41.9	4.0	37.9	499.9	4.9	–	95.1
McCurtain County														
Square kilometers	4 797.7	35.5	–	35.5	–	35.5	4 762.2	15.3	–	15.3	4 746.9	.7	–	99.3
Square miles	1 852.4	13.7	–	13.7	–	13.7	1 838.7	5.9	–	5.9	1 832.8	.7	–	99.3

TIPSII [UPF] GPH21 CENSUS90 71583900 08/27/93 11:03 AM MACHINE: C DATA:CENSUS90*PH21TIPSDA00. 08/26/93 14:50:22 TAPE: NONE FRAME: 342
TSF:CENSUS90*92. 08/26/93 14:51:46 UTF:CENSUS90*93. 08/26/93 14:51:47 META:CENSUS90*PH21TABLES00. 08/26/93 15:23:55

Table 34. Land Area by Urban and Rural Residence: 1990—Con.

[Portions of certain cities may be classified as rural (see "Extended City" in Appendix A). For definitions of terms and meanings of symbols, see text]

State County	Total land area	Urban: Total urban land area	Urban: Inside urbanized area	Urban: Outside urbanized area: Total	Urban: Outside urbanized area: Place of 10,000 or more	Urban: Outside urbanized area: Place of 2,500 to 9,999	Rural: Total rural land area	Rural: In place: Total	Rural: In place: Place of 1,000 to 2,499	Rural: In place: Place of less than 1,000	Rural: Other rural	Percent of total land area: Urban: Total	Percent of total land area: Urban: Inside urbanized area	Percent of total land area: Rural
OKLAHOMA—Con.														
McIntosh County														
Square kilometers	1 605.9	38.3	–	38.3	–	38.3	1 567.5	1.8	–	1.8	1 565.7	2.4	–	97.6
Square miles	620.0	14.8	–	14.8	–	14.8	605.2	.7	–	.7	604.5	2.4	–	97.6
Major County														
Square kilometers	2 478.2	18.1	–	18.1	–	18.1	2 460.0	4.4	–	4.4	2 455.7	.7	–	99.3
Square miles	956.8	7.0	–	7.0	–	7.0	949.8	1.7	–	1.7	948.1	.7	–	99.3
Marshall County														
Square kilometers	961.2	6.4	–	6.4	–	6.4	954.9	5.1	2.8	2.2	949.8	.7	–	99.3
Square miles	371.1	2.5	–	2.5	–	2.5	368.7	2.0	1.1	.9	366.7	.7	–	99.3
Mayes County														
Square kilometers	1 699.5	16.2	–	16.2	–	16.2	1 683.3	31.6	10.6	20.9	1 651.7	1.0	–	99.0
Square miles	656.2	6.3	–	6.3	–	6.3	649.9	12.2	4.1	8.1	637.7	1.0	–	99.0
Murray County														
Square kilometers	1 083.5	19.6	–	19.6	–	19.6	1 063.8	2.4	–	2.4	1 061.4	1.8	–	98.2
Square miles	418.3	7.6	–	7.6	–	7.6	410.7	.9	–	.9	409.8	1.8	–	98.2
Muskogee County														
Square kilometers	2 107.9	79.3	–	79.3	65.6	13.7	2 028.6	30.7	8.3	22.4	1 998.0	3.8	–	96.2
Square miles	813.9	30.6	–	30.6	25.3	5.3	783.3	11.8	3.2	8.6	771.4	3.8	–	96.2
Noble County														
Square kilometers	1 895.8	15.2	–	15.2	–	15.2	1 880.6	4.5	–	4.5	1 876.1	.8	–	99.2
Square miles	732.0	5.9	–	5.9	–	5.9	726.1	1.7	–	1.7	724.3	.8	–	99.2
Nowata County														
Square kilometers	1 463.3	8.1	–	8.1	–	8.1	1 455.2	4.3	–	4.3	1 450.9	.6	–	99.4
Square miles	565.0	3.1	–	3.1	–	3.1	561.9	1.7	–	1.7	560.2	.6	–	99.4
Okfuskee County														
Square kilometers	1 618.2	6.7	–	6.7	–	6.7	1 611.5	27.6	1.6	25.9	1 583.9	.4	–	99.6
Square miles	624.8	2.6	–	2.6	–	2.6	622.2	10.6	.6	10.0	611.6	.4	–	99.6
Oklahoma County														
Square kilometers	1 836.7	1 125.2	1 125.2	–	–	–	711.5	90.7	86.7	4.0	620.9	61.3	61.3	38.7
Square miles	709.2	434.4	434.4	–	–	–	274.7	35.0	33.5	1.5	239.7	61.3	61.3	38.7
Okmulgee County														
Square kilometers	1 805.3	47.0	–	47.0	33.0	14.0	1 758.2	37.1	13.9	23.2	1 721.1	2.6	–	97.4
Square miles	697.0	18.2	–	18.2	12.8	5.4	678.9	14.3	5.4	9.0	664.5	2.6	–	97.4
Osage County														
Square kilometers	5 830.0	55.9	38.6	17.4	2.6	14.7	5 774.0	28.9	20.0	8.9	5 745.1	1.0	.7	99.0
Square miles	2 251.0	21.6	14.9	6.7	1.0	5.7	2 229.4	11.2	7.7	3.4	2 218.2	1.0	.7	99.0
Ottawa County														
Square kilometers	1 220.8	24.1	–	24.1	24.1	–	1 196.7	17.2	7.7	9.5	1 179.5	2.0	–	98.0
Square miles	471.4	9.3	–	9.3	9.3	–	462.0	6.6	3.0	3.7	455.4	2.0	–	98.0
Pawnee County														
Square kilometers	1 475.0	6.0	–	6.0	–	6.0	1 469.0	23.6	5.8	17.9	1 445.3	.4	–	99.6
Square miles	569.5	2.3	–	2.3	–	2.3	567.2	9.1	2.2	6.9	558.0	.4	–	99.6
Payne County														
Square kilometers	1 777.8	88.5	–	88.5	70.6	17.9	1 689.3	8.1	4.9	3.2	1 681.2	5.0	–	95.0
Square miles	686.4	34.2	–	34.2	27.2	6.9	652.2	3.1	1.9	1.2	649.1	5.0	–	95.0
Pittsburg County														
Square kilometers	3 382.5	31.4	–	31.4	31.4	–	3 351.1	109.5	87.4	22.1	3 241.6	.9	–	99.1
Square miles	1 306.0	12.1	–	12.1	12.1	–	1 293.9	42.3	33.7	8.5	1 251.6	.9	–	99.1
Pontotoc County														
Square kilometers	1 864.0	33.1	–	33.1	33.1	–	1 831.0	34.8	–	34.8	1 796.2	1.8	–	98.2
Square miles	719.7	12.8	–	12.8	12.8	–	706.9	13.4	–	13.4	693.5	1.8	–	98.2
Pottawatomie County														
Square kilometers	2 040.6	136.2	1.2	135.0	57.1	77.9	1 904.4	232.9	114.1	118.8	1 671.5	6.7	.1	93.3
Square miles	787.9	52.6	.5	52.1	22.0	30.1	735.3	89.9	44.0	45.9	645.4	6.7	.1	93.3
Pushmataha County														
Square kilometers	3 619.2	5.3	–	5.3	–	5.3	3 614.0	15.3	–	15.3	3 598.6	.1	–	99.9
Square miles	1 397.4	2.0	–	2.0	–	2.0	1 395.4	5.9	–	5.9	1 389.4	.1	–	99.9
Roger Mills County														
Square kilometers	2 957.6	–	–	–	–	–	2 957.6	7.0	–	7.0	2 950.7	–	–	100.0
Square miles	1 141.9	–	–	–	–	–	1 141.9	2.7	–	2.7	1 139.2	–	–	100.0
Rogers County														
Square kilometers	1 748.2	41.0	16.2	24.8	24.4	.4	1 707.2	34.4	27.8	6.6	1 672.8	2.3	.9	97.7
Square miles	675.0	15.8	6.3	9.6	9.4	.2	659.2	13.3	10.7	2.6	645.9	2.3	.9	97.7
Seminole County														
Square kilometers	1 638.2	48.2	–	48.2	–	48.2	1 590.1	16.9	4.2	12.7	1 573.2	2.9	–	97.1
Square miles	632.5	18.6	–	18.6	–	18.6	613.9	6.5	1.6	4.9	607.4	2.9	–	97.1
Sequoyah County														
Square kilometers	1 745.3	41.7	.6	41.2	–	41.2	1 703.6	18.0	8.8	9.2	1 685.6	2.4	–	97.6
Square miles	673.9	16.1	.2	15.9	–	15.9	657.8	6.9	3.4	3.5	650.8	2.4	–	97.6

TIPSII [UPF] GPH21 CENSUS90 71583900 08/27/93 11:03 AM MACHINE: C DATA:CENSUS90*PH21TIPSDA00. 08/26/93 14:50:22 TAPE: NONE FRAME: 343
TSF:CENSUS90*92. 08/26/93 14:51:46 UTF:CENSUS90*93. 08/26/93 14:51:47 META:CENSUS90*PH21TABLES00. 08/26/93 15:23:55

Table 34. **Land Area by Urban and Rural Residence: 1990**—Con.

[Portions of certain cities may be classified as rural (see "Extended City" in Appendix A). For definitions of terms and meanings of symbols, see text]

State County	Total land area	Urban: Total urban land area	Urban: Inside urbanized area	Urban: Outside urbanized area: Total	Urban: Outside urbanized area: Place of 10,000 or more	Urban: Outside urbanized area: Place of 2,500 to 9,999	Rural: Total rural land area	Rural: In place: Total	Rural: In place: Place of 1,000 to 2,499	Rural: In place: Place of less than 1,000	Rural: Other rural	Percent of total land area: Urban: Total	Percent of total land area: Urban: Inside urbanized area	Percent of total land area: Rural
OKLAHOMA—Con.														
Stephens County														
Square kilometers	2 271.8	76.5	–	76.5	66.8	9.7	2 195.4	198.2	24.3	173.8	1 997.2	3.4	–	96.6
Square miles	877.2	29.5	–	29.5	25.8	3.7	847.6	76.5	9.4	67.1	771.1	3.4	–	96.6
Texas County														
Square kilometers	5 276.6	15.5	–	15.5	–	15.5	5 261.2	9.2	5.3	3.8	5 252.0	.3	–	99.7
Square miles	2 037.3	6.0	–	6.0	–	6.0	2 031.3	3.5	2.1	1.5	2 027.8	.3	–	99.7
Tillman County														
Square kilometers	2 259.5	6.9	–	6.9	–	6.9	2 252.6	7.1	3.8	3.3	2 245.5	.3	–	99.7
Square miles	872.4	2.7	–	2.7	–	2.7	869.7	2.7	1.5	1.3	867.0	.3	–	99.7
Tulsa County														
Square kilometers	1 477.2	758.6	696.6	62.0	13.7	48.3	718.6	11.2	.7	10.5	707.3	51.4	47.2	48.6
Square miles	570.3	292.9	269.0	23.9	5.3	18.6	277.4	4.3	.3	4.1	273.1	51.4	47.2	48.6
Wagoner County														
Square kilometers	1 458.3	69.8	36.8	33.0	–	33.0	1 388.5	39.5	31.0	8.4	1 349.1	4.8	2.5	95.2
Square miles	563.1	26.9	14.2	12.7	–	12.7	536.1	15.2	12.0	3.3	520.9	4.8	2.5	95.2
Washington County														
Square kilometers	1 079.7	58.4	–	58.4	52.4	6.1	1 021.2	5.7	–	5.7	1 015.5	5.4	–	94.6
Square miles	416.9	22.6	–	22.6	20.2	2.3	394.3	2.2	–	2.2	392.1	5.4	–	94.6
Washita County														
Square kilometers	2 599.0	7.2	–	7.2	–	7.2	2 591.9	14.6	2.2	12.3	2 577.3	.3	–	99.7
Square miles	1 003.5	2.8	–	2.8	–	2.8	1 000.7	5.6	.9	4.8	995.1	.3	–	99.7
Woods County														
Square kilometers	3 332.4	6.0	–	6.0	–	6.0	3 326.4	5.3	–	5.3	3 321.2	.2	–	99.8
Square miles	1 286.6	2.3	–	2.3	–	2.3	1 284.3	2.0	–	2.0	1 282.3	.2	–	99.8
Woodward County														
Square kilometers	3 217.8	33.8	–	33.8	33.8	–	3 184.0	4.4	1.8	2.6	3 179.6	1.0	–	99.0
Square miles	1 242.4	13.0	–	13.0	13.0	–	1 229.4	1.7	.7	1.0	1 227.7	1.0	–	99.0
OREGON														
Square kilometers	248 646.4	2 147.0	1 229.7	917.2	381.4	535.9	246 499.5	535.7	348.4	187.3	245 963.8	.9	.5	99.1
Square miles	96 002.5	828.9	474.8	354.1	147.2	206.9	95 173.5	206.8	134.5	72.3	94 966.7	.9	.5	99.1
Baker County														
Square kilometers	7 946.9	17.6	–	17.6	–	17.6	7 929.3	11.1	–	11.1	7 918.2	.2	–	99.8
Square miles	3 068.3	6.8	–	6.8	–	6.8	3 061.5	4.3	–	4.3	3 057.2	.2	–	99.8
Benton County														
Square kilometers	1 752.1	57.2	–	57.2	33.9	23.3	1 695.0	1.7	–	1.7	1 693.3	3.3	–	96.7
Square miles	676.5	22.1	–	22.1	13.1	9.0	654.4	.6	–	.6	653.8	3.3	–	96.7
Clackamas County														
Square kilometers	4 838.9	179.5	147.9	31.5	–	31.5	4 659.4	20.5	20.3	.2	4 638.9	3.7	3.1	96.3
Square miles	1 868.3	69.3	57.1	12.2	–	12.2	1 799.0	7.9	7.9	.1	1 791.1	3.7	3.1	96.3
Clatsop County														
Square kilometers	2 142.7	52.4	–	52.4	14.9	37.5	2 090.4	9.5	6.4	3.1	2 080.9	2.4	–	97.6
Square miles	827.3	20.2	–	20.2	5.7	14.5	807.1	3.7	2.5	1.2	803.4	2.4	–	97.6
Columbia County														
Square kilometers	1 701.0	20.3	5.7	14.5	–	14.5	1 680.8	8.5	8.3	.1	1 672.3	1.2	.3	98.8
Square miles	656.8	7.8	2.2	5.6	–	5.6	648.9	3.3	3.2	.1	645.7	1.2	.3	98.8
Coos County														
Square kilometers	4 145.4	48.9	–	48.9	27.4	21.5	4 096.5	21.0	19.0	2.0	4 075.5	1.2	–	98.8
Square miles	1 600.5	18.9	–	18.9	10.6	8.3	1 581.6	8.1	7.4	.8	1 573.5	1.2	–	98.8
Crook County														
Square kilometers	7 717.0	6.3	–	6.3	–	6.3	7 710.7	–	–	–	7 710.7	.1	–	99.9
Square miles	2 979.5	2.4	–	2.4	–	2.4	2 977.1	–	–	–	2 977.1	.1	–	99.9
Curry County														
Square kilometers	4 215.0	7.2	–	7.2	–	7.2	4 207.9	10.7	10.7	–	4 197.2	.2	–	99.8
Square miles	1 627.4	2.8	–	2.8	–	2.8	1 624.7	4.1	4.1	–	1 620.5	.2	–	99.8
Deschutes County														
Square kilometers	7 817.4	56.6	–	56.6	34.8	21.8	7 760.9	44.7	42.5	2.1	7 716.2	.7	–	99.3
Square miles	3 018.3	21.8	–	21.8	13.4	8.4	2 996.5	17.2	16.4	.8	2 979.2	.7	–	99.3
Douglas County														
Square kilometers	13 045.4	145.0	–	145.0	19.3	125.7	12 900.4	9.8	5.0	4.8	12 890.6	1.1	–	98.9
Square miles	5 036.8	56.0	–	56.0	7.4	48.5	4 980.9	3.8	1.9	1.9	4 977.1	1.1	–	98.9
Gilliam County														
Square kilometers	3 118.7	–	–	–	–	–	3 118.7	9.4	–	9.4	3 109.3	–	–	100.0
Square miles	1 204.1	–	–	–	–	–	1 204.1	3.6	–	3.6	1 200.5	–	–	100.0
Grant County														
Square kilometers	11 729.6	–	–	–	–	–	11 729.6	20.6	6.8	13.9	11 709.0	–	–	100.0
Square miles	4 528.8	–	–	–	–	–	4 528.8	8.0	2.6	5.4	4 520.8	–	–	100.0
Harney County														
Square kilometers	26 249.4	9.2	–	9.2	–	9.2	26 240.2	2.6	2.6	–	26 237.6	–	–	100.0
Square miles	10 134.9	3.6	–	3.6	–	3.6	10 131.3	1.0	1.0	–	10 130.3	–	–	100.0

TIPSII [UPF] GPH21 CENSUS90 71583900 08/27/93 11:03 AM MACHINE: C DATA:CENSUS90*PH21TIPSDA00. 08/26/93 14:50:22 TAPE: NONE FRAME: 344
TSF:CENSUS90*92. 08/26/93 14:51:46 UTF:CENSUS90*93. 08/26/93 14:51:47 META:CENSUS90*PH21TABLES00. 08/26/93 15:23:55

Table 34. **Land Area by Urban and Rural Residence: 1990**—Con.

[Portions of certain cities may be classified as rural (see "Extended City" in Appendix A). For definitions of terms and meanings of symbols, see text]

State County	Total land area	Urban: Total urban land area	Urban: Inside urbanized area	Urban: Outside urbanized area: Total	Urban: Outside urbanized area: Place of 10,000 or more	Urban: Outside urbanized area: Place of 2,500 to 9,999	Rural: Total rural land area	Rural: In place: Total	Rural: In place: Place of 1,000 to 2,499	Rural: In place: Place of less than 1,000	Rural: Other rural	Percent of total land area: Urban: Total	Percent of total land area: Urban: Inside urbanized area	Percent of total land area: Rural
OREGON—Con.														
Hood River County														
Square kilometers	1 353.0	5.0	–	5.0	–	5.0	1 347.9	5.6	–	5.6	1 342.4	.4	–	99.6
Square miles	522.4	1.9	–	1.9	–	1.9	520.4	2.2	–	2.2	518.3	.4	–	99.6
Jackson County														
Square kilometers	7 214.1	105.0	76.5	28.6	16.5	12.1	7 109.0	14.6	12.2	2.4	7 094.5	1.5	1.1	98.5
Square miles	2 785.4	40.6	29.5	11.0	6.4	4.7	2 744.8	5.6	4.7	.9	2 739.2	1.5	1.1	98.5
Jefferson County														
Square kilometers	4 612.5	5.4	–	5.4	–	5.4	4 607.1	106.1	103.9	2.2	4 501.1	.1	–	99.9
Square miles	1 780.9	2.1	–	2.1	–	2.1	1 778.8	40.9	40.1	.8	1 737.9	.1	–	99.9
Josephine County														
Square kilometers	4 246.4	34.4	–	34.4	16.7	17.7	4 212.0	3.8	3.8	–	4 208.2	.8	–	99.2
Square miles	1 639.5	13.3	–	13.3	6.5	6.8	1 626.3	1.5	1.5	–	1 624.8	.8	–	99.2
Klamath County														
Square kilometers	15 396.5	68.7	–	68.7	68.7	–	15 327.8	6.2	–	6.2	15 321.6	.4	–	99.6
Square miles	5 944.6	26.5	–	26.5	26.5	–	5 918.1	2.4	–	2.4	5 915.7	.4	–	99.6
Lake County														
Square kilometers	21 073.1	3.6	–	3.6	–	3.6	21 069.5	1.2	–	1.2	21 068.3	–	–	100.0
Square miles	8 136.3	1.4	–	1.4	–	1.4	8 134.9	.4	–	.4	8 134.5	–	–	100.0
Lane County														
Square kilometers	11 795.3	199.0	169.6	29.4	–	29.4	11 596.3	14.3	9.2	5.1	11 582.0	1.7	1.4	98.3
Square miles	4 554.2	76.8	65.5	11.3	–	11.3	4 477.3	5.5	3.6	2.0	4 471.8	1.7	1.4	98.3
Lincoln County														
Square kilometers	2 537.3	39.3	–	39.3	–	39.3	2 497.9	34.2	25.8	8.5	2 463.7	1.6	–	98.4
Square miles	979.7	15.2	–	15.2	–	15.2	964.5	13.2	9.9	3.3	951.2	1.6	–	98.4
Linn County														
Square kilometers	5 934.8	55.6	–	55.6	41.8	13.8	5 879.2	39.3	11.8	27.5	5 839.8	.9	–	99.1
Square miles	2 291.4	21.5	–	21.5	16.1	5.3	2 269.9	15.2	4.6	10.6	2 254.8	.9	–	99.1
Malheur County														
Square kilometers	25 609.3	13.2	–	13.2	–	13.2	25 596.1	8.7	2.7	6.0	25 587.4	.1	–	99.9
Square miles	9 887.7	5.1	–	5.1	–	5.1	9 882.7	3.4	1.0	2.3	9 879.3	.1	–	99.9
Marion County														
Square kilometers	3 069.1	159.0	134.1	24.9	10.9	14.0	2 910.1	21.1	11.5	9.6	2 889.0	5.2	4.4	94.8
Square miles	1 185.0	61.4	51.8	9.6	4.2	5.4	1 123.6	8.2	4.5	3.7	1 115.4	5.2	4.4	94.8
Morrow County														
Square kilometers	5 265.1	–	–	–	–	–	5 265.1	15.0	10.1	5.0	5 250.0	–	–	100.0
Square miles	2 032.8	–	–	–	–	–	2 032.8	5.8	3.9	1.9	2 027.0	–	–	100.0
Multnomah County														
Square kilometers	1 127.3	440.4	440.4	–	–	–	686.9	–	–	–	686.9	39.1	39.1	60.9
Square miles	435.3	170.0	170.0	–	–	–	265.2	–	–	–	265.2	39.1	39.1	60.9
Polk County														
Square kilometers	1 919.4	34.1	13.2	20.8	–	20.8	1 885.4	3.8	.6	3.2	1 881.6	1.8	.7	98.2
Square miles	741.1	13.1	5.1	8.0	–	8.0	727.9	1.5	.2	1.2	726.5	1.8	.7	98.2
Sherman County														
Square kilometers	2 132.3	–	–	–	–	–	2 132.3	8.2	–	8.2	2 124.2	–	–	100.0
Square miles	823.3	–	–	–	–	–	823.3	3.2	–	3.2	820.1	–	–	100.0
Tillamook County														
Square kilometers	2 854.7	3.9	–	3.9	–	3.9	2 850.8	13.4	3.3	10.1	2 837.4	.1	–	99.9
Square miles	1 102.2	1.5	–	1.5	–	1.5	1 100.7	5.2	1.3	3.9	1 095.5	.1	–	99.9
Umatilla County														
Square kilometers	8 327.7	51.9	–	51.9	40.3	11.6	8 275.8	16.8	4.8	12.0	8 259.0	.6	–	99.4
Square miles	3 215.3	20.0	–	20.0	15.6	4.5	3 195.3	6.5	1.8	4.6	3 188.8	.6	–	99.4
Union County														
Square kilometers	5 275.0	10.4	–	10.4	10.4	–	5 264.6	15.1	9.1	6.0	5 249.5	.2	–	99.8
Square miles	2 036.7	4.0	–	4.0	4.0	–	2 032.7	5.8	3.5	2.3	2 026.8	.2	–	99.8
Wallowa County														
Square kilometers	8 146.6	–	–	–	–	–	8 146.6	7.6	5.2	2.4	8 139.1	–	–	100.0
Square miles	3 145.4	–	–	–	–	–	3 145.4	2.9	2.0	.9	3 142.5	–	–	100.0
Wasco County														
Square kilometers	6 167.3	28.5	–	28.5	12.8	15.7	6 138.8	8.0	–	8.0	6 130.8	.5	–	99.5
Square miles	2 381.2	11.0	–	11.0	4.9	6.0	2 370.2	3.1	–	3.1	2 367.1	.5	–	99.5
Washington County														
Square kilometers	1 874.6	252.0	242.3	9.6	–	9.6	1 622.7	3.2	–	3.2	1 619.4	13.4	12.9	86.6
Square miles	723.8	97.3	93.6	3.7	–	3.7	626.5	1.2	–	1.2	625.3	13.4	12.9	86.6
Wheeler County														
Square kilometers	4 441.9	–	–	–	–	–	4 441.9	5.6	–	5.6	4 436.3	–	–	100.0
Square miles	1 715.0	–	–	–	–	–	1 715.0	2.2	–	2.2	1 712.8	–	–	100.0
Yamhill County														
Square kilometers	1 853.4	37.4	–	37.4	32.9	4.5	1 816.0	13.8	12.8	1.1	1 802.1	2.0	–	98.0
Square miles	715.6	14.5	–	14.5	12.7	1.7	701.1	5.3	4.9	.4	695.8	2.0	–	98.0

TIPSII [UPF] GPH21 CENSUS90 71583900 08/27/93 11:03 AM MACHINE: C DATA:CENSUS90*PH21TIPSDA00. 08/26/93 14:50:22 TAPE: NONE FRAME: 345
TSF:CENSUS90*92. 08/26/93 14:51:46 UTF:CENSUS90*93. 08/26/93 14:51:47 META:CENSUS90*PH21TABLES00. 08/26/93 15:23:55

Table 34. Land Area by Urban and Rural Residence: 1990—Con.

[Portions of certain cities may be classified as rural (see "Extended City" in Appendix A). For definitions of terms and meanings of symbols, see text]

State County	Total land area	Urban					Rural					Percent of total land area		
		Total urban land area	Inside urbanized area	Outside urbanized area			Total rural land area	In place			Other rural	Urban		Rural
				Total	Place of 10,000 or more	Place of 2,500 to 9,999		Total	Place of 1,000 to 2,499	Place of less than 1,000		Total	Inside urbanized area	
PENNSYLVANIA														
Square kilometers	116 082.7	7 811.5	6 675.4	1 136.1	182.2	953.9	108 271.2	1 911.1	1 169.0	742.2	106 360.0	6.7	5.8	93.3
Square miles	44 819.6	3 016.0	2 577.4	438.7	70.4	368.3	41 803.5	737.9	451.3	286.6	41 065.6	6.7	5.8	93.3
Adams County														
Square kilometers	1 346.9	9.7	–	9.7	–	9.7	1 337.3	30.1	21.8	8.3	1 307.2	.7	–	99.3
Square miles	520.1	3.7	–	3.7	–	3.7	516.3	11.6	8.4	3.2	504.7	.7	–	99.3
Allegheny County														
Square kilometers	1 891.3	1 295.4	1 284.9	10.6	–	10.6	595.8	13.8	13.8	–	582.0	68.5	67.9	31.5
Square miles	730.2	500.2	496.1	4.1	–	4.1	230.0	5.3	5.3	–	224.7	68.5	67.9	31.5
Armstrong County														
Square kilometers	1 693.8	5.6	–	5.6	–	5.6	1 688.2	47.2	29.2	18.0	1 641.0	.3	–	99.7
Square miles	654.0	2.2	–	2.2	–	2.2	651.8	18.2	11.3	7.0	633.6	.3	–	99.7
Beaver County														
Square kilometers	1 127.3	332.4	266.8	65.6	–	65.6	794.9	34.9	24.5	10.4	760.0	29.5	23.7	70.5
Square miles	435.3	128.3	103.0	25.3	–	25.3	306.9	13.5	9.5	4.0	293.4	29.5	23.7	70.5
Bedford County														
Square kilometers	2 627.8	2.9	–	2.9	–	2.9	2 624.9	8.7	3.8	4.9	2 616.2	.1	–	99.9
Square miles	1 014.6	1.1	–	1.1	–	1.1	1 013.5	3.4	1.5	1.9	1 010.1	.1	–	99.9
Berks County														
Square kilometers	2 225.4	179.8	165.7	14.1	–	14.1	2 045.6	13.7	7.6	6.1	2 031.9	8.1	7.4	91.9
Square miles	859.2	69.4	64.0	5.4	–	5.4	789.8	5.3	2.9	2.4	784.5	8.1	7.4	91.9
Blair County														
Square kilometers	1 361.9	84.0	76.7	7.3	–	7.3	1 277.9	16.5	15.3	1.2	1 261.4	6.2	5.6	93.8
Square miles	525.8	32.4	29.6	2.8	–	2.8	493.4	6.4	5.9	.5	487.0	6.2	5.6	93.8
Bradford County														
Square kilometers	2 980.4	12.8	–	12.8	–	12.8	2 967.7	20.8	7.2	13.6	2 946.9	.4	–	99.6
Square miles	1 150.7	4.9	–	4.9	–	4.9	1 145.8	8.0	2.8	5.2	1 137.8	.4	–	99.6
Bucks County														
Square kilometers	1 573.8	487.9	472.9	14.9	–	14.9	1 085.9	12.2	7.4	4.9	1 073.7	31.0	30.1	69.0
Square miles	607.6	188.4	182.6	5.8	–	5.8	419.3	4.7	2.8	1.9	414.6	31.0	30.1	69.0
Butler County														
Square kilometers	2 042.4	76.8	–	76.8	7.0	69.8	1 965.6	84.8	41.5	43.3	1 880.8	3.8	–	96.2
Square miles	788.6	29.7	–	29.7	2.7	27.0	758.9	32.8	16.0	16.7	726.2	3.8	–	96.2
Cambria County														
Square kilometers	1 782.1	101.3	86.4	14.9	–	14.9	1 680.8	50.6	44.2	6.4	1 630.2	5.7	4.8	94.3
Square miles	688.1	39.1	33.4	5.8	–	5.8	649.0	19.5	17.1	2.5	629.4	5.7	4.8	94.3
Cameron County														
Square kilometers	1 028.7	1.9	–	1.9	–	1.9	1 026.8	4.6	–	4.6	1 022.2	.2	–	99.8
Square miles	397.2	.7	–	.7	–	.7	396.4	1.8	–	1.8	394.7	.2	–	99.8
Carbon County														
Square kilometers	990.8	70.5	–	70.5	–	70.5	920.4	20.1	9.8	10.3	900.3	7.1	–	92.9
Square miles	382.6	27.2	–	27.2	–	27.2	355.4	7.8	3.8	4.0	347.6	7.1	–	92.9
Centre County														
Square kilometers	2 868.7	60.2	52.6	7.6	–	7.6	2 808.5	77.7	69.1	8.6	2 730.8	2.1	1.8	97.9
Square miles	1 107.6	23.3	20.3	2.9	–	2.9	1 084.4	30.0	26.7	3.3	1 054.4	2.1	1.8	97.9
Chester County														
Square kilometers	1 958.1	326.9	315.8	11.1	–	11.1	1 631.2	14.4	8.3	6.1	1 616.8	16.7	16.1	83.3
Square miles	756.0	126.2	121.9	4.3	–	4.3	629.8	5.6	3.2	2.4	624.2	16.7	16.1	83.3
Clarion County														
Square kilometers	1 560.4	3.9	–	3.9	–	3.9	1 556.6	17.1	5.8	11.3	1 539.4	.2	–	99.8
Square miles	602.5	1.5	–	1.5	–	1.5	601.0	6.6	2.2	4.4	594.4	.2	–	99.8
Clearfield County														
Square kilometers	2 971.7	19.2	–	19.2	–	19.2	2 952.5	88.5	41.4	47.1	2 864.0	.6	–	99.4
Square miles	1 147.4	7.4	–	7.4	–	7.4	1 140.0	34.2	16.0	18.2	1 105.8	.6	–	99.4
Clinton County														
Square kilometers	2 307.4	6.5	–	6.5	–	6.5	2 300.9	18.4	13.7	4.7	2 282.6	.3	–	99.7
Square miles	890.9	2.5	–	2.5	–	2.5	888.4	7.1	5.3	1.8	881.3	.3	–	99.7
Columbia County														
Square kilometers	1 257.6	19.4	–	19.4	19.4	–	1 238.2	30.2	12.3	17.9	1 208.0	1.5	–	98.5
Square miles	485.6	7.5	–	7.5	7.5	–	478.1	11.7	4.7	6.9	466.4	1.5	–	98.5
Crawford County														
Square kilometers	2 623.4	18.8	–	18.8	11.3	7.6	2 604.6	60.0	33.4	26.6	2 544.6	.7	–	99.3
Square miles	1 012.9	7.3	–	7.3	4.4	2.9	1 005.6	23.1	12.9	10.3	982.5	.7	–	99.3
Cumberland County														
Square kilometers	1 425.0	143.4	119.4	24.0	14.0	9.9	1 281.6	8.2	7.4	.8	1 273.4	10.1	8.4	89.9
Square miles	550.2	55.4	46.1	9.3	5.4	3.8	494.8	3.2	2.9	.3	491.6	10.1	8.4	89.9
Dauphin County														
Square kilometers	1 360.6	222.2	220.2	2.0	–	2.0	1 138.4	25.1	12.4	12.7	1 113.4	16.3	16.2	83.7
Square miles	525.3	85.8	85.0	.8	–	.8	439.5	9.7	4.8	4.9	429.9	16.3	16.2	83.7

TIPSII [UPF] GPH21 CENSUS90 71583900 08/27/93 11:03 AM MACHINE: C DATA:CENSUS90*PH21TIPSDA00. 08/26/93 14:50:22 TAPE: NONE FRAME: 346
TSF:CENSUS90*92. 08/26/93 14:51:46 UTF:CENSUS90*93. 08/26/93 14:51:47 META:CENSUS90*PH21TABLES00. 08/26/93 15:23:55

Table 34. **Land Area by Urban and Rural Residence: 1990**—Con.

[Portions of certain cities may be classified as rural (see "Extended City" in Appendix A). For definitions of terms and meanings of symbols, see text]

State County	Total land area	Urban: Total urban land area	Urban: Inside urbanized area	Urban: Outside urbanized area: Total	Urban: Outside urbanized area: Place of 10,000 or more	Urban: Outside urbanized area: Place of 2,500 to 9,999	Rural: Total rural land area	Rural: In place: Total	Rural: In place: Place of 1,000 to 2,499	Rural: In place: Place of less than 1,000	Rural: Other rural	Percent of total land area: Urban: Total	Percent of total land area: Urban: Inside urbanized area	Percent of total land area: Rural
PENNSYLVANIA—Con.														
Delaware County														
Square kilometers	477.1	385.0	385.0	–	–	–	92.1	–	–	–	92.1	80.7	80.7	19.3
Square miles	184.2	148.7	148.7	–	–	–	35.6	–	–	–	35.6	80.7	80.7	19.3
Elk County														
Square kilometers	2 146.3	19.2	–	19.2	–	19.2	2 127.1	5.5	5.5	–	2 121.7	.9	–	99.1
Square miles	828.7	7.4	–	7.4	–	7.4	821.3	2.1	2.1	–	819.2	.9	–	99.1
Erie County														
Square kilometers	2 077.2	190.2	149.4	40.8	–	40.8	1 887.0	35.8	16.2	19.6	1 851.1	9.2	7.2	90.8
Square miles	802.0	73.4	57.7	15.8	–	15.8	728.6	13.8	6.3	7.6	714.7	9.2	7.2	90.8
Fayette County														
Square kilometers	2 046.4	43.0	16.9	26.1	5.3	20.9	2 003.4	38.9	35.4	3.6	1 964.5	2.1	.8	97.9
Square miles	790.1	16.6	6.5	10.1	2.0	8.1	773.5	15.0	13.7	1.4	758.5	2.1	.8	97.9
Forest County														
Square kilometers	1 108.9	–	–	–	–	–	1 108.9	3.5	–	3.5	1 105.4	–	–	100.0
Square miles	428.1	–	–	–	–	–	428.1	1.3	–	1.3	426.8	–	–	100.0
Franklin County														
Square kilometers	1 999.4	45.5	4.7	40.8	17.8	23.0	1 953.9	14.8	14.7	.2	1 939.1	2.3	.2	97.7
Square miles	772.0	17.6	1.8	15.8	6.9	8.9	754.4	5.7	5.7	.1	748.7	2.3	.2	97.7
Fulton County														
Square kilometers	1 133.4	–	–	–	–	–	1 133.4	2.2	.9	1.3	1 131.1	–	–	100.0
Square miles	437.6	–	–	–	–	–	437.6	.9	.4	.5	436.7	–	–	100.0
Greene County														
Square kilometers	1 491.6	2.2	–	2.2	–	2.2	1 489.5	14.1	10.6	3.5	1 475.4	.1	–	99.9
Square miles	575.9	.8	–	.8	–	.8	575.1	5.4	4.1	1.3	569.6	.1	–	99.9
Huntingdon County														
Square kilometers	2 267.2	11.9	–	11.9	–	11.9	2 255.3	14.3	–	14.3	2 241.1	.5	–	99.5
Square miles	875.4	4.6	–	4.6	–	4.6	870.8	5.5	–	5.5	865.3	.5	–	99.5
Indiana County														
Square kilometers	2 148.5	8.2	–	8.2	4.6	3.6	2 140.3	22.2	12.4	9.8	2 118.1	.4	–	99.6
Square miles	829.5	3.2	–	3.2	1.8	1.4	826.4	8.6	4.8	3.8	817.8	.4	–	99.6
Jefferson County														
Square kilometers	1 697.8	21.0	–	21.0	–	21.0	1 676.7	16.9	9.4	7.5	1 659.9	1.2	–	98.8
Square miles	655.5	8.1	–	8.1	–	8.1	647.4	6.5	3.6	2.9	640.9	1.2	–	98.8
Juniata County														
Square kilometers	1 014.3	–	–	–	–	–	1 014.3	3.4	–	3.4	1 010.9	–	–	100.0
Square miles	391.6	–	–	–	–	–	391.6	1.3	–	1.3	390.3	–	–	100.0
Lackawanna County														
Square kilometers	1 188.3	260.7	260.7	–	–	–	927.6	73.2	69.8	3.4	854.4	21.9	21.9	78.1
Square miles	458.8	100.7	100.7	–	–	–	358.1	28.3	26.9	1.3	329.9	21.9	21.9	78.1
Lancaster County														
Square kilometers	2 458.2	272.6	224.1	48.4	9.3	39.1	2 185.7	42.9	42.9	–	2 142.8	11.1	9.1	88.9
Square miles	949.1	105.2	86.5	18.7	3.6	15.1	843.9	16.5	16.5	–	827.3	11.1	9.1	88.9
Lawrence County														
Square kilometers	933.7	39.4	7.9	31.5	22.1	9.4	894.3	53.1	46.4	6.7	841.2	4.2	.8	95.8
Square miles	360.5	15.2	3.1	12.2	8.5	3.6	345.3	20.5	17.9	2.6	324.8	4.2	.8	95.8
Lebanon County														
Square kilometers	937.1	53.6	8.2	45.3	10.9	34.5	883.5	68.1	66.0	2.1	815.4	5.7	.9	94.3
Square miles	361.8	20.7	3.2	17.5	4.2	13.3	341.1	26.3	25.5	.8	314.8	5.7	.9	94.3
Lehigh County														
Square kilometers	897.9	200.7	194.8	5.9	–	5.9	697.2	3.1	3.1	–	694.1	22.4	21.7	77.6
Square miles	346.7	77.5	75.2	2.3	–	2.3	269.2	1.2	1.2	–	268.0	22.4	21.7	77.6
Luzerne County														
Square kilometers	2 307.6	282.0	260.6	21.3	15.5	5.9	2 025.6	41.0	24.1	16.9	1 984.6	12.2	11.3	87.8
Square miles	891.0	108.9	100.6	8.2	6.0	2.3	782.1	15.8	9.3	6.5	766.3	12.2	11.3	87.8
Lycoming County														
Square kilometers	3 198.5	65.2	59.9	5.4	–	5.4	3 133.2	7.5	3.1	4.4	3 125.7	2.0	1.9	98.0
Square miles	1 234.9	25.2	23.1	2.1	–	2.1	1 209.7	2.9	1.2	1.7	1 206.8	2.0	1.9	98.0
Mc Kean County														
Square kilometers	2 542.4	13.0	–	13.0	–	13.0	2 529.4	22.5	15.2	7.3	2 506.9	.5	–	99.5
Square miles	981.6	5.0	–	5.0	–	5.0	976.6	8.7	5.9	2.8	967.9	.5	–	99.5
Mercer County														
Square kilometers	1 740.1	114.9	102.9	11.9	–	11.9	1 625.3	34.8	14.6	20.1	1 590.5	6.6	5.9	93.4
Square miles	671.9	44.3	39.7	4.6	–	4.6	627.5	13.4	5.7	7.8	614.1	6.6	5.9	93.4
Mifflin County														
Square kilometers	1 063.7	5.2	–	5.2	–	5.2	1 058.5	19.8	18.2	1.7	1 038.7	.5	–	99.5
Square miles	410.7	2.0	–	2.0	–	2.0	408.7	7.7	7.0	.6	401.0	.5	–	99.5
Monroe County														
Square kilometers	1 573.0	25.7	–	25.7	–	25.7	1 547.3	39.7	24.8	14.9	1 507.6	1.6	–	98.4
Square miles	607.3	9.9	–	9.9	–	9.9	597.4	15.3	9.6	5.8	582.1	1.6	–	98.4

TIPSII [UPF] GPH21 CENSUS90 71583900 08/27/93 11:03 AM MACHINE: C DATA:CENSUS90*PH21TIPSDA00, 08/26/93 14:50:22 TAPE: NONE FRAME: 347
TSF:CENSUS90*92, 08/26/93 14:51:46 UTF:CENSUS90*93, 08/26/93 14:51:47 MET:CENSUS90*PH21TABLES00, 08/26/93 15:23:55

Table 34. **Land Area by Urban and Rural Residence: 1990**—Con.

[Portions of certain cities may be classified as rural (see "Extended City" in Appendix A). For definitions of terms and meanings of symbols, see text]

State County	Total land area	Urban: Total urban land area	Urban: Inside urbanized area	Urban: Outside urbanized area: Total	Urban: Outside urbanized area: Place of 10,000 or more	Urban: Outside urbanized area: Place of 2,500 to 9,999	Rural: Total rural land area	Rural: In place: Total	Rural: In place: Place of 1,000 to 2,499	Rural: In place: Place of less than 1,000	Rural: Other rural	Percent of total land area: Urban: Total	Percent of total land area: Urban: Inside urbanized area	Percent of total land area: Rural
PENNSYLVANIA—Con.														
Montgomery County														
Square kilometers	1 251.3	682.7	681.3	1.3	–	1.3	568.7	22.2	21.4	.8	546.4	54.6	54.4	45.4
Square miles	483.1	263.6	263.1	.5	–	.5	219.6	8.6	8.3	.3	211.0	54.6	54.4	45.4
Montour County														
Square kilometers	338.7	9.3	–	9.3	–	9.3	329.3	.1	–	.1	329.2	2.8	–	97.2
Square miles	130.8	3.6	–	3.6	–	3.6	127.1	.1	–	.1	127.1	2.8	–	97.2
Northampton County														
Square kilometers	968.3	166.5	151.1	15.4	–	15.4	801.8	19.3	13.0	6.2	782.5	17.2	15.6	82.8
Square miles	373.9	64.3	58.3	5.9	–	5.9	309.6	7.4	5.0	2.4	302.1	17.2	15.6	82.8
Northumberland County														
Square kilometers	1 191.2	28.3	–	28.3	5.5	22.8	1 162.9	48.2	35.2	13.0	1 114.7	2.4	–	97.6
Square miles	459.9	10.9	–	10.9	2.1	8.8	449.0	18.6	13.6	5.0	430.4	2.4	–	97.6
Perry County														
Square kilometers	1 433.7	6.2	6.2	–	–	–	1 427.6	10.8	4.7	6.1	1 416.8	.4	.4	99.6
Square miles	553.6	2.4	2.4	–	–	–	551.2	4.2	1.8	2.3	547.0	.4	.4	99.6
Philadelphia County														
Square kilometers	350.0	350.0	350.0	–	–	–	–	–	–	–	–	100.0	100.0	–
Square miles	135.1	135.1	135.1	–	–	–	–	–	–	–	–	100.0	100.0	–
Pike County														
Square kilometers	1 416.9	–	–	–	–	–	1 416.9	3.1	3.1	–	1 413.8	–	–	100.0
Square miles	547.1	–	–	–	–	–	547.1	1.2	1.2	–	545.9	–	–	100.0
Potter County														
Square kilometers	2 800.4	14.7	–	14.7	–	14.7	2 785.7	30.8	7.2	23.5	2 754.9	.5	–	99.5
Square miles	1 081.2	5.7	–	5.7	–	5.7	1 075.6	11.9	2.8	9.1	1 063.7	.5	–	99.5
Schuylkill County														
Square kilometers	2 016.6	45.7	–	45.7	10.9	34.8	1 970.9	72.0	52.3	19.7	1 898.9	2.3	–	97.7
Square miles	778.6	17.6	–	17.6	4.2	13.4	761.0	27.8	20.2	7.6	733.2	2.3	–	97.7
Snyder County														
Square kilometers	857.9	5.0	–	5.0	–	5.0	852.9	20.6	17.9	2.7	832.3	.6	–	99.4
Square miles	331.2	1.9	–	1.9	–	1.9	329.3	8.0	6.9	1.1	321.3	.6	–	99.4
Somerset County														
Square kilometers	2 783.6	16.3	7.1	9.2	–	9.2	2 767.3	73.8	26.7	47.2	2 693.5	.6	.3	99.4
Square miles	1 074.8	6.3	2.7	3.6	–	3.6	1 068.5	28.5	10.3	18.2	1 040.0	.6	.3	99.4
Sullivan County														
Square kilometers	1 165.4	–	–	–	–	–	1 165.4	14.4	–	14.4	1 151.0	–	–	100.0
Square miles	450.0	–	–	–	–	–	450.0	5.6	–	5.6	444.4	–	–	100.0
Susquehanna County														
Square kilometers	2 131.6	–	–	–	–	–	2 131.6	38.9	8.7	30.2	2 092.7	–	–	100.0
Square miles	823.0	–	–	–	–	–	823.0	15.0	3.3	11.7	808.0	–	–	100.0
Tioga County														
Square kilometers	2 936.5	17.5	–	17.5	–	17.5	2 918.9	27.2	20.8	6.4	2 891.7	.6	–	99.4
Square miles	1 133.8	6.8	–	6.8	–	6.8	1 127.0	10.5	8.0	2.5	1 116.5	.6	–	99.4
Union County														
Square kilometers	820.4	7.3	–	7.3	–	7.3	813.1	5.4	1.8	3.5	807.8	.9	–	99.1
Square miles	316.8	2.8	–	2.8	–	2.8	313.9	2.1	.7	1.4	311.9	.9	–	99.1
Venango County														
Square kilometers	1 748.5	63.2	–	63.2	11.7	51.6	1 685.3	44.0	20.3	23.7	1 641.3	3.6	–	96.4
Square miles	675.1	24.4	–	24.4	4.5	19.9	650.7	17.0	7.8	9.2	633.7	3.6	–	96.4
Warren County														
Square kilometers	2 288.2	7.6	–	7.6	7.6	–	2 280.6	21.0	12.3	8.7	2 259.6	.3	–	99.7
Square miles	883.5	2.9	–	2.9	2.9	–	880.5	8.1	4.8	3.4	872.4	.3	–	99.7
Washington County														
Square kilometers	2 220.0	239.8	195.9	43.9	–	43.9	1 980.2	64.3	10.0	54.3	1 915.9	10.8	8.8	89.2
Square miles	857.1	92.6	75.7	16.9	–	16.9	764.6	24.8	3.9	21.0	739.7	10.8	8.8	89.2
Wayne County														
Square kilometers	1 889.0	10.1	–	10.1	–	10.1	1 878.9	34.4	9.6	24.8	1 844.6	.5	–	99.5
Square miles	729.4	3.9	–	3.9	–	3.9	725.5	13.3	3.7	9.6	712.2	.5	–	99.5
Westmoreland County														
Square kilometers	2 648.5	386.4	363.2	23.1	–	23.1	2 262.1	24.8	15.1	9.6	2 237.3	14.6	13.7	85.4
Square miles	1 022.6	149.2	140.2	8.9	–	8.9	873.4	9.6	5.8	3.7	863.8	14.6	13.7	85.4
Wyoming County														
Square kilometers	1 028.8	–	–	–	–	–	1 028.8	9.8	4.2	5.6	1 019.0	–	–	100.0
Square miles	397.2	–	–	–	–	–	397.2	3.8	1.6	2.2	393.4	–	–	100.0
York County														
Square kilometers	2 343.0	214.6	184.1	30.5	9.5	21.0	2 128.4	51.1	21.7	29.4	2 077.3	9.2	7.9	90.8
Square miles	904.6	82.8	71.1	11.8	3.7	8.1	821.8	19.7	8.4	11.4	802.0	9.2	7.9	90.8

TIPSII [UPF] GPH21 CENSUS90 71583900 08/27/93 11:03 AM MACHINE: C DATA:CENSUS90*PH21TIPSDA00. 08/26/93 14:50:22 TAPE: NONE FRAME: 348
TSF:CENSUS90*92. 08/26/93 14:51:46 UTF:CENSUS90*93. 08/26/93 14:51:47 META:CENSUS90*PH21TABLES00. 08/26/93 15:23:55

Table 34. **Land Area by Urban and Rural Residence: 1990**—Con.

[Portions of certain cities may be classified as rural (see "Extended City" in Appendix A). For definitions of terms and meanings of symbols, see text]

State County	Total land area	Urban					Rural					Percent of total land area		
		Total urban land area	Inside urbanized area	Outside urbanized area			Total rural land area	In place			Other rural	Urban		Rural
				Total	Place of 10,000 or more	Place of 2,500 to 9,999		Total	Place of 1,000 to 2,499	Place of less than 1,000		Total	Inside urbanized area	
RHODE ISLAND														
Square kilometers	2 706.5	772.5	696.1	76.4	37.6	38.8	1 934.0	23.5	23.5	–	1 910.6	28.5	25.7	71.5
Square miles	1 045.0	298.3	268.8	29.5	14.5	15.0	746.7	9.1	9.1	–	737.7	28.5	25.7	71.5
Bristol County														
Square kilometers	63.9	54.8	54.8	–	–	–	9.1	–	–	–	9.1	85.7	85.7	14.3
Square miles	24.7	21.2	21.2	–	–	–	3.5	–	–	–	3.5	85.7	85.7	14.3
Kent County														
Square kilometers	440.5	163.1	163.1	–	–	–	277.4	–	–	–	277.4	37.0	37.0	63.0
Square miles	170.1	63.0	63.0	–	–	–	107.1	–	–	–	107.1	37.0	37.0	63.0
Newport County														
Square kilometers	269.5	86.0	86.0	–	–	–	183.5	–	–	–	183.5	31.9	31.9	68.1
Square miles	104.1	33.2	33.2	–	–	–	70.8	–	–	–	70.8	31.9	31.9	68.1
Providence County														
Square kilometers	1 070.4	364.2	351.4	12.7	–	12.7	706.2	2.1	2.1	–	704.1	34.0	32.8	66.0
Square miles	413.3	140.6	135.7	4.9	–	4.9	272.7	.8	.8	–	271.9	34.0	32.8	66.0
Washington County														
Square kilometers	862.2	104.4	40.7	63.7	37.6	26.1	757.8	21.4	21.4	–	736.4	12.1	4.7	87.9
Square miles	332.9	40.3	15.7	24.6	14.5	10.1	292.6	8.3	8.3	–	284.3	12.1	4.7	87.9
SOUTH CAROLINA														
Square kilometers	77 987.8	3 692.5	2 477.7	1 214.7	240.0	974.7	74 295.3	985.9	459.2	526.6	73 309.5	4.7	3.2	95.3
Square miles	30 111.1	1 425.7	956.7	469.0	92.7	376.3	28 685.5	380.6	177.3	203.3	28 304.8	4.7	3.2	95.3
Abbeville County														
Square kilometers	1 315.8	15.3	–	15.3	–	15.3	1 300.6	18.0	13.9	4.2	1 282.5	1.2	–	98.8
Square miles	508.0	5.9	–	5.9	–	5.9	502.1	7.0	5.3	1.6	495.2	1.2	–	98.8
Aiken County														
Square kilometers	2 779.3	167.7	156.8	10.9	–	10.9	2 611.6	20.8	9.2	11.6	2 590.8	6.0	5.6	94.0
Square miles	1 073.1	64.7	60.5	4.2	–	4.2	1 008.3	8.0	3.5	4.5	1 000.3	6.0	5.6	94.0
Allendale County														
Square kilometers	1 057.3	8.6	–	8.6	–	8.6	1 048.8	19.3	8.5	10.8	1 029.5	.8	–	99.2
Square miles	408.2	3.3	–	3.3	–	3.3	404.9	7.4	3.3	4.2	397.5	.8	–	99.2
Anderson County														
Square kilometers	1 859.7	158.1	106.4	51.7	.2	51.6	1 701.6	7.9	2.3	5.6	1 693.7	8.5	5.7	91.5
Square miles	718.0	61.1	41.1	20.0	.1	19.9	657.0	3.0	.9	2.2	653.9	8.5	5.7	91.5
Bamberg County														
Square kilometers	1 018.6	16.9	–	16.9	–	16.9	1 001.7	8.7	–	8.7	992.9	1.7	–	98.3
Square miles	393.3	6.5	–	6.5	–	6.5	386.7	3.4	–	3.4	383.4	1.7	–	98.3
Barnwell County														
Square kilometers	1 420.6	66.5	–	66.5	–	66.5	1 354.1	27.0	–	27.0	1 327.1	4.7	–	95.3
Square miles	548.5	25.7	–	25.7	–	25.7	522.8	10.4	–	10.4	512.4	4.7	–	95.3
Beaufort County														
Square kilometers	1 520.4	227.0	–	227.0	108.9	118.1	1 293.4	6.0	–	6.0	1 287.4	14.9	–	85.1
Square miles	587.0	87.6	–	87.6	42.0	45.6	499.4	2.3	–	2.3	497.1	14.9	–	85.1
Berkeley County														
Square kilometers	2 847.8	152.4	141.6	10.8	–	10.8	2 695.4	14.7	6.4	8.4	2 680.7	5.4	5.0	94.6
Square miles	1 099.5	58.8	54.7	4.2	–	4.2	1 040.7	5.7	2.5	3.2	1 035.0	5.4	5.0	94.6
Calhoun County														
Square kilometers	985.0	–	–	–	–	–	985.0	13.1	5.0	8.1	971.9	–	–	100.0
Square miles	380.3	–	–	–	–	–	380.3	5.1	1.9	3.1	375.3	–	–	100.0
Charleston County														
Square kilometers	2 376.1	423.8	423.8	–	–	–	1 952.3	164.4	76.9	87.5	1 788.0	17.8	17.8	82.2
Square miles	917.4	163.6	163.6	–	–	–	753.8	63.5	29.7	33.8	690.3	17.8	17.8	82.2
Cherokee County														
Square kilometers	1 017.1	27.5	–	27.5	19.1	8.4	989.7	4.5	4.4	.1	985.1	2.7	–	97.3
Square miles	392.7	10.6	–	10.6	7.4	3.2	382.1	1.7	1.7	–	380.4	2.7	–	97.3
Chester County														
Square kilometers	1 503.7	8.2	–	8.2	–	8.2	1 495.5	30.2	16.3	13.9	1 465.3	.5	–	99.5
Square miles	580.6	3.2	–	3.2	–	3.2	577.4	11.6	6.3	5.4	565.7	.5	–	99.5
Chesterfield County														
Square kilometers	2 068.8	21.5	–	21.5	–	21.5	2 047.3	26.8	7.6	19.2	2 020.5	1.0	–	99.0
Square miles	798.8	8.3	–	8.3	–	8.3	790.5	10.4	3.0	7.4	780.1	1.0	–	99.0
Clarendon County														
Square kilometers	1 572.8	6.2	–	6.2	–	6.2	1 566.6	9.0	–	9.0	1 557.6	.4	–	99.6
Square miles	607.2	2.4	–	2.4	–	2.4	604.9	3.5	–	3.5	601.4	.4	–	99.6
Colleton County														
Square kilometers	2 736.3	12.1	–	12.1	–	12.1	2 724.2	28.1	–	28.1	2 696.0	.4	–	99.6
Square miles	1 056.5	4.7	–	4.7	–	4.7	1 051.8	10.9	–	10.9	1 040.9	.4	–	99.6
Darlington County														
Square kilometers	1 455.7	40.3	6.5	33.8	–	33.8	1 415.5	8.7	3.0	5.7	1 406.8	2.8	.4	97.2
Square miles	562.1	15.5	2.5	13.0	–	13.0	546.5	3.3	1.2	2.2	543.2	2.8	.4	97.2

TIPSII [UPF] GPH21 CENSUS90 71583900 08/27/93 11:03 AM MACHINE: C DATA:CENSUS90*PH21TIPSDA00. 08/26/93 14:50:22 TAPE: NONE FRAME: 349
TSF:CENSUS90*92. 08/26/93 14:51:46 UTF:CENSUS90*93. 08/26/93 14:51:47 META:CENSUS90*PH21TABLES00. 08/26/93 15:23:55

Table 34. **Land Area by Urban and Rural Residence: 1990**—Con.

[Portions of certain cities may be classified as rural (see "Extended City" in Appendix A). For definitions of terms and meanings of symbols, see text]

State County	Total land area	Urban					Rural					Percent of total land area		
		Total urban land area	Inside urbanized area	Outside urbanized area			Total rural land area	In place			Other rural	Urban		Rural
				Total	Place of 10,000 or more	Place of 2,500 to 9,999		Total	Place of 1,000 to 2,499	Place of less than 1,000		Total	Inside urbanized area	
SOUTH CAROLINA—Con.														
Dillon County														
Square kilometers	1 048.7	11.1	–	11.1	–	11.1	1 037.5	6.9	2.5	4.4	1 030.6	1.1	–	98.9
Square miles	404.9	4.3	–	4.3	–	4.3	400.6	2.7	1.0	1.7	397.9	1.1	–	98.9
Dorchester County														
Square kilometers	1 488.7	84.5	84.5	–	–	–	1 404.2	18.1	11.5	6.6	1 386.0	5.7	5.7	94.3
Square miles	574.8	32.6	32.6	–	–	–	542.1	7.0	4.4	2.6	535.2	5.7	5.7	94.3
Edgefield County														
Square kilometers	1 300.0	15.8	1.6	14.1	–	14.1	1 284.2	3.3	–	3.3	1 280.9	1.2	.1	98.8
Square miles	501.9	6.1	.6	5.5	–	5.5	495.8	1.3	–	1.3	494.6	1.2	.1	98.8
Fairfield County														
Square kilometers	1 778.2	5.8	–	5.8	–	5.8	1 772.4	8.5	7.3	1.2	1 763.8	.3	–	99.7
Square miles	686.6	2.2	–	2.2	–	2.2	684.3	3.3	2.8	.5	681.0	.3	–	99.7
Florence County														
Square kilometers	2 070.0	119.3	108.0	11.4	–	11.4	1 950.6	28.5	15.1	13.4	1 922.1	5.8	5.2	94.2
Square miles	799.2	46.1	41.7	4.4	–	4.4	753.1	11.0	5.8	5.2	742.1	5.8	5.2	94.2
Georgetown County														
Square kilometers	2 110.5	36.3	14.1	22.1	–	22.1	2 074.2	2.0	–	2.0	2 072.2	1.7	.7	98.3
Square miles	814.9	14.0	5.5	8.5	–	8.5	800.9	.8	–	.8	800.1	1.7	.7	98.3
Greenville County														
Square kilometers	2 051.5	388.8	371.2	17.7	–	17.7	1 662.7	27.0	27.0	–	1 635.7	19.0	18.1	81.0
Square miles	792.1	150.1	143.3	6.8	–	6.8	642.0	10.4	10.4	–	631.5	19.0	18.1	81.0
Greenwood County														
Square kilometers	1 179.8	32.7	–	32.7	32.7	–	1 147.2	16.0	11.9	4.1	1 131.2	2.8	–	97.2
Square miles	455.5	12.6	–	12.6	12.6	–	442.9	6.2	4.6	1.6	436.7	2.8	–	97.2
Hampton County														
Square kilometers	1 450.2	11.4	–	11.4	–	11.4	1 438.8	50.6	19.0	31.6	1 388.2	.8	–	99.2
Square miles	559.9	4.4	–	4.4	–	4.4	555.5	19.5	7.3	12.2	536.0	.8	–	99.2
Horry County														
Square kilometers	2 936.3	209.6	114.2	95.4	–	95.4	2 726.7	20.2	15.3	4.9	2 706.5	7.1	3.9	92.9
Square miles	1 133.7	80.9	44.1	36.8	–	36.8	1 052.8	7.8	5.9	1.9	1 045.0	7.1	3.9	92.9
Jasper County														
Square kilometers	1 694.7	–	–	–	–	–	1 694.7	12.8	12.8	–	1 682.0	–	–	100.0
Square miles	654.3	–	–	–	–	–	654.3	4.9	4.9	–	649.4	–	–	100.0
Kershaw County														
Square kilometers	1 881.1	36.4	–	36.4	–	36.4	1 844.7	5.6	–	5.6	1 839.1	1.9	–	98.1
Square miles	726.3	14.1	–	14.1	–	14.1	712.2	2.2	–	2.2	710.1	1.9	–	98.1
Lancaster County														
Square kilometers	1 422.0	24.9	–	24.9	–	24.9	1 397.1	33.5	30.2	3.2	1 363.6	1.7	–	98.3
Square miles	549.0	9.6	–	9.6	–	9.6	539.4	12.9	11.7	1.3	526.5	1.7	–	98.3
Laurens County														
Square kilometers	1 847.1	52.4	–	52.4	–	52.4	1 794.7	29.1	14.1	15.0	1 765.6	2.8	–	97.2
Square miles	713.2	20.2	–	20.2	–	20.2	692.9	11.2	5.4	5.8	681.7	2.8	–	97.2
Lee County														
Square kilometers	1 062.8	5.8	–	5.8	–	5.8	1 056.9	2.9	–	2.9	1 054.0	.6	–	99.4
Square miles	410.3	2.3	–	2.3	–	2.3	408.1	1.1	–	1.1	406.9	.6	–	99.4
Lexington County														
Square kilometers	1 815.1	224.3	174.4	49.9	–	49.9	1 590.8	39.6	7.1	32.5	1 551.2	12.4	9.6	87.6
Square miles	700.8	86.6	67.3	19.3	–	19.3	614.2	15.3	2.8	12.5	598.9	12.4	9.6	87.6
McCormick County														
Square kilometers	931.3	–	–	–	–	–	931.3	18.9	8.8	10.1	912.5	–	–	100.0
Square miles	359.6	–	–	–	–	–	359.6	7.3	3.4	3.9	352.3	–	–	100.0
Marion County														
Square kilometers	1 266.8	17.7	–	17.7	–	17.7	1 249.1	5.4	–	5.4	1 243.7	1.4	–	98.6
Square miles	489.1	6.8	–	6.8	–	6.8	482.3	2.1	–	2.1	480.2	1.4	–	98.6
Marlboro County														
Square kilometers	1 242.5	16.6	–	16.6	–	16.6	1 225.9	6.1	–	6.1	1 219.8	1.3	–	98.7
Square miles	479.7	6.4	–	6.4	–	6.4	473.3	2.4	–	2.4	471.0	1.3	–	98.7
Newberry County														
Square kilometers	1 633.8	16.1	–	16.1	16.1	–	1 617.7	25.4	7.8	17.6	1 592.2	1.0	–	99.0
Square miles	630.8	6.2	–	6.2	6.2	–	624.6	9.8	3.0	6.8	614.8	1.0	–	99.0
Oconee County														
Square kilometers	1 619.0	34.9	–	34.9	–	34.9	1 584.1	8.6	3.5	5.1	1 575.5	2.2	–	97.8
Square miles	625.1	13.5	–	13.5	–	13.5	611.6	3.3	1.4	2.0	608.3	2.2	–	97.8
Orangeburg County														
Square kilometers	2 864.5	51.3	–	51.3	19.2	32.1	2 813.2	45.8	14.5	31.3	2 767.4	1.8	–	98.2
Square miles	1 106.0	19.8	–	19.8	7.4	12.4	1 086.2	17.7	5.6	12.1	1 068.5	1.8	–	98.2
Pickens County														
Square kilometers	1 287.0	76.7	3.1	73.6	44.0	29.6	1 210.3	14.2	4.7	9.4	1 196.1	6.0	.2	94.0
Square miles	496.9	29.6	1.2	28.4	17.0	11.4	467.3	5.5	1.8	3.6	461.8	6.0	.2	94.0

TIPSII [UPF] GPH21 CENSUS90 71583900 08/27/93 11:03 AM MACHINE: C DATA:CENSUS90*PH21TIPSDA00. 08/26/93 14:50:22 TAPE: NONE FRAME: 350
TSF:CENSUS90*92. 08/26/93 14:51:46 UTF:CENSUS90*93. 08/26/93 14:51:47 META:CENSUS90*PH21TABLES00. 08/26/93 15:23:55

Table 34. **Land Area by Urban and Rural Residence: 1990**—Con.

[Portions of certain cities may be classified as rural (see "Extended City" in Appendix A). For definitions of terms and meanings of symbols, see text]

State County	Total land area	Urban					Rural					Percent of total land area		
		Total urban land area	Inside urbanized area	Outside urbanized area			Total rural land area	In place			Other rural	Urban		Rural
				Total	Place of 10,000 or more	Place of 2,500 to 9,999		Total	Place of 1,000 to 2,499	Place of less than 1,000		Total	Inside urbanized area	
SOUTH CAROLINA—Con.														
Richland County														
Square kilometers	1 959.4	340.6	340.6	–	–	–	1 618.8	5.7	3.1	2.6	1 613.1	17.4	17.4	82.6
Square miles	756.5	131.5	131.5	–	–	–	625.0	2.2	1.2	1.0	622.8	17.4	17.4	82.6
Saluda County														
Square kilometers	1 169.1	10.3	–	10.3	–	10.3	1 158.8	8.0	–	8.0	1 150.8	.9	–	99.1
Square miles	451.4	4.0	–	4.0	–	4.0	447.4	3.1	–	3.1	444.3	.9	–	99.1
Spartanburg County														
Square kilometers	2 100.5	239.4	221.8	17.7	–	17.7	1 861.0	59.2	54.0	5.2	1 801.9	11.4	10.6	88.6
Square miles	811.0	92.4	85.6	6.8	–	6.8	718.6	22.8	20.9	2.0	695.7	11.4	10.6	88.6
Sumter County														
Square kilometers	1 723.5	101.3	96.8	4.5	–	4.5	1 622.2	6.6	1.8	4.9	1 615.6	5.9	5.6	94.1
Square miles	665.5	39.1	37.4	1.7	–	1.7	626.3	2.6	.7	1.9	623.8	5.9	5.6	94.1
Union County														
Square kilometers	1 331.8	19.3	–	19.3	–	19.3	1 312.5	30.6	26.4	4.1	1 281.9	1.4	–	98.6
Square miles	514.2	7.5	–	7.5	–	7.5	506.8	11.8	10.2	1.6	495.0	1.4	–	98.6
Williamsburg County														
Square kilometers	2 419.1	8.5	–	8.5	–	8.5	2 410.6	15.7	–	15.7	2 394.9	.3	–	99.7
Square miles	934.0	3.3	–	3.3	–	3.3	930.7	6.1	–	6.1	924.7	.3	–	99.7
York County														
Square kilometers	1 767.8	148.6	112.4	36.2	–	36.2	1 619.2	23.8	7.2	16.6	1 595.4	8.4	6.4	91.6
Square miles	682.5	57.4	43.4	14.0	–	14.0	625.2	9.2	2.8	6.4	616.0	8.4	6.4	91.6
SOUTH DAKOTA														
Square kilometers	196 570.6	525.7	243.4	282.3	183.5	98.9	196 044.9	784.7	242.8	541.8	195 260.3	.3	.1	99.7
Square miles	75 896.0	203.0	94.0	109.0	70.8	38.2	75 693.0	303.0	93.8	209.2	75 390.1	.3	.1	99.7
Aurora County														
Square kilometers	1 834.3	–	–	–	–	–	1 834.3	3.4	–	3.4	1 831.0	–	–	100.0
Square miles	708.2	–	–	–	–	–	708.2	1.3	–	1.3	706.9	–	–	100.0
Beadle County														
Square kilometers	3 261.9	15.4	–	15.4	15.4	–	3 246.5	14.4	–	14.4	3 232.1	.5	–	99.5
Square miles	1 259.4	5.9	–	5.9	5.9	–	1 253.5	5.6	–	5.6	1 247.9	.5	–	99.5
Bennett County														
Square kilometers	3 070.2	–	–	–	–	–	3 070.2	2.3	2.3	–	3 067.8	–	–	100.0
Square miles	1 185.4	–	–	–	–	–	1 185.4	.9	.9	–	1 184.5	–	–	100.0
Bon Homme County														
Square kilometers	1 459.3	–	–	–	–	–	1 459.3	10.4	4.1	6.3	1 448.9	–	–	100.0
Square miles	563.4	–	–	–	–	–	563.4	4.0	1.6	2.4	559.4	–	–	100.0
Brookings County														
Square kilometers	2 057.8	26.9	–	26.9	26.9	–	2 030.9	14.0	1.9	12.0	2 016.9	1.3	–	98.7
Square miles	794.5	10.4	–	10.4	10.4	–	784.1	5.4	.8	4.6	778.7	1.3	–	98.7
Brown County														
Square kilometers	4 436.2	21.7	–	21.7	21.7	–	4 414.5	13.0	3.6	9.4	4 401.5	.5	–	99.5
Square miles	1 712.8	8.4	–	8.4	8.4	–	1 704.4	5.0	1.4	3.6	1 699.4	.5	–	99.5
Brule County														
Square kilometers	2 121.3	–	–	–	–	–	2 121.3	18.2	8.2	10.0	2 103.1	–	–	100.0
Square miles	819.0	–	–	–	–	–	819.0	7.0	3.2	3.9	812.0	–	–	100.0
Buffalo County														
Square kilometers	1 218.9	–	–	–	–	–	1 218.9	26.7	26.7	–	1 192.3	–	–	100.0
Square miles	470.6	–	–	–	–	–	470.6	10.3	10.3	–	460.3	–	–	100.0
Butte County														
Square kilometers	5 823.8	6.7	–	6.7	–	6.7	5 817.1	4.1	–	4.1	5 813.0	.1	–	99.9
Square miles	2 248.6	2.6	–	2.6	–	2.6	2 246.0	1.6	–	1.6	2 244.4	.1	–	99.9
Campbell County														
Square kilometers	1 905.8	–	–	–	–	–	1 905.8	3.8	–	3.8	1 902.1	–	–	100.0
Square miles	735.8	–	–	–	–	–	735.8	1.5	–	1.5	734.4	–	–	100.0
Charles Mix County														
Square kilometers	2 844.5	–	–	–	–	–	2 844.5	22.4	6.6	15.8	2 822.1	–	–	100.0
Square miles	1 098.3	–	–	–	–	–	1 098.3	8.7	2.5	6.1	1 089.6	–	–	100.0
Clark County														
Square kilometers	2 481.2	–	–	–	–	–	2 481.2	9.1	3.3	5.8	2 472.1	–	–	100.0
Square miles	958.0	–	–	–	–	–	958.0	3.5	1.3	2.3	954.5	–	–	100.0
Clay County														
Square kilometers	1 066.1	8.0	–	8.0	8.0	–	1 058.1	1.1	–	1.1	1 057.0	.8	–	99.2
Square miles	411.6	3.1	–	3.1	3.1	–	408.5	.4	–	.4	408.1	.8	–	99.2
Codington County														
Square kilometers	1 781.3	34.2	–	34.2	34.2	–	1 747.1	11.5	–	11.5	1 735.6	1.9	–	98.1
Square miles	687.8	13.2	–	13.2	13.2	–	674.6	4.4	–	4.4	670.1	1.9	–	98.1
Corson County														
Square kilometers	6 405.2	–	–	–	–	–	6 405.2	14.4	–	14.4	6 390.9	–	–	100.0
Square miles	2 473.1	–	–	–	–	–	2 473.1	5.5	–	5.5	2 467.5	–	–	100.0

TIPSII [UPF] GPH21 CENSUS90 71583900 08/27/93 11:03 AM MACHINE: C DATA:CENSUS90*PH21TIPSDA00. 08/26/93 14:50:22 TAPE: NONE FRAME: 351
TSF:CENSUS90*92. 08/26/93 14:51:46 UTF:CENSUS90*93. 08/26/93 14:51:47 META:CENSUS90*PH21TABLES00. 08/26/93 15:23:55

Table 34. **Land Area by Urban and Rural Residence: 1990**—Con.

[Portions of certain cities may be classified as rural (see "Extended City" in Appendix A). For definitions of terms and meanings of symbols, see text]

State County	Total land area	Urban					Rural					Percent of total land area		
		Total urban land area	Inside urbanized area	Outside urbanized area			Total rural land area	In place			Other rural	Urban		Rural
				Total	Place of 10,000 or more	Place of 2,500 to 9,999		Total	Place of 1,000 to 2,499	Place of less than 1,000		Total	Inside urbanized area	
SOUTH DAKOTA—Con.														
Custer County														
Square kilometers	4 034.6	–	–	–	–	–	4 034.6	6.7	3.7	3.0	4 027.9	–	–	100.0
Square miles	1 557.8	–	–	–	–	–	1 557.8	2.6	1.4	1.2	1 555.2	–	–	100.0
Davison County														
Square kilometers	1 127.8	24.3	–	24.3	24.3	–	1 103.5	1.5	–	1.5	1 102.0	2.2	–	97.8
Square miles	435.5	9.4	–	9.4	9.4	–	426.1	.6	–	.6	425.5	2.2	–	97.8
Day County														
Square kilometers	2 664.2	–	–	–	–	–	2 664.2	14.2	3.9	10.4	2 649.9	–	–	100.0
Square miles	1 028.6	–	–	–	–	–	1 028.6	5.5	1.5	4.0	1 023.1	–	–	100.0
Deuel County														
Square kilometers	1 615.1	–	–	–	–	–	1 615.1	18.9	7.8	11.0	1 596.2	–	–	100.0
Square miles	623.6	–	–	–	–	–	623.6	7.3	3.0	4.3	616.3	–	–	100.0
Dewey County														
Square kilometers	5 964.3	–	–	–	–	–	5 964.3	5.1	1.8	3.3	5 959.2	–	–	100.0
Square miles	2 302.8	–	–	–	–	–	2 302.8	2.0	.7	1.3	2 300.8	–	–	100.0
Douglas County														
Square kilometers	1 123.1	–	–	–	–	–	1 123.1	6.2	–	6.2	1 116.9	–	–	100.0
Square miles	433.6	–	–	–	–	–	433.6	2.4	–	2.4	431.2	–	–	100.0
Edmunds County														
Square kilometers	2 967.2	–	–	–	–	–	2 967.2	8.9	–	8.9	2 958.3	–	–	100.0
Square miles	1 145.7	–	–	–	–	–	1 145.7	3.5	–	3.5	1 142.2	–	–	100.0
Fall River County														
Square kilometers	4 506.4	7.4	–	7.4	–	7.4	4 499.0	3.6	–	3.6	4 495.4	.2	–	99.8
Square miles	1 739.9	2.9	–	2.9	–	2.9	1 737.1	1.4	–	1.4	1 735.7	.2	–	99.8
Faulk County														
Square kilometers	2 590.6	–	–	–	–	–	2 590.6	8.5	–	8.5	2 582.1	–	–	100.0
Square miles	1 000.2	–	–	–	–	–	1 000.2	3.3	–	3.3	997.0	–	–	100.0
Grant County														
Square kilometers	1 767.7	6.3	–	6.3	–	6.3	1 761.5	10.0	–	10.0	1 751.5	.4	–	99.6
Square miles	682.5	2.4	–	2.4	–	2.4	680.1	3.8	–	3.8	676.3	.4	–	99.6
Gregory County														
Square kilometers	2 631.4	–	–	–	–	–	2 631.4	9.3	3.5	5.7	2 622.1	–	–	100.0
Square miles	1 016.0	–	–	–	–	–	1 016.0	3.6	1.4	2.2	1 012.4	–	–	100.0
Haakon County														
Square kilometers	4 696.0	–	–	–	–	–	4 696.0	2.4	1.5	.9	4 693.6	–	–	100.0
Square miles	1 813.1	–	–	–	–	–	1 813.1	.9	.6	.3	1 812.2	–	–	100.0
Hamlin County														
Square kilometers	1 324.0	–	–	–	–	–	1 324.0	9.6	–	9.6	1 314.4	–	–	100.0
Square miles	511.2	–	–	–	–	–	511.2	3.7	–	3.7	507.5	–	–	100.0
Hand County														
Square kilometers	3 721.1	–	–	–	–	–	3 721.1	7.3	2.5	4.8	3 713.8	–	–	100.0
Square miles	1 436.7	–	–	–	–	–	1 436.7	2.8	.9	1.9	1 433.9	–	–	100.0
Hanson County														
Square kilometers	1 125.9	–	–	–	–	–	1 125.9	5.9	–	5.9	1 119.9	–	–	100.0
Square miles	434.7	–	–	–	–	–	434.7	2.3	–	2.3	432.4	–	–	100.0
Harding County														
Square kilometers	6 916.8	–	–	–	–	–	6 916.8	1.8	–	1.8	6 915.0	–	–	100.0
Square miles	2 670.6	–	–	–	–	–	2 670.6	.7	–	.7	2 669.9	–	–	100.0
Hughes County														
Square kilometers	1 919.1	33.7	–	33.7	33.7	–	1 885.4	2.0	–	2.0	1 883.4	1.8	–	98.2
Square miles	741.0	13.0	–	13.0	13.0	–	727.9	.8	–	.8	727.2	1.8	–	98.2
Hutchinson County														
Square kilometers	2 105.8	–	–	–	–	–	2 105.8	7.5	4.0	3.5	2 098.3	–	–	100.0
Square miles	813.0	–	–	–	–	–	813.0	2.9	1.5	1.3	810.1	–	–	100.0
Hyde County														
Square kilometers	2 230.2	–	–	–	–	–	2 230.2	4.7	–	4.7	2 225.5	–	–	100.0
Square miles	861.1	–	–	–	–	–	861.1	1.8	–	1.8	859.3	–	–	100.0
Jackson County														
Square kilometers	4 841.5	–	–	–	–	–	4 841.5	19.8	–	19.8	4 821.6	–	–	100.0
Square miles	1 869.3	–	–	–	–	–	1 869.3	7.7	–	7.7	1 861.6	–	–	100.0
Jerauld County														
Square kilometers	1 373.4	–	–	–	–	–	1 373.4	10.0	4.6	5.5	1 363.4	–	–	100.0
Square miles	530.3	–	–	–	–	–	530.3	3.9	1.8	2.1	526.4	–	–	100.0
Jones County														
Square kilometers	2 514.0	–	–	–	–	–	2 514.0	3.3	–	3.3	2 510.6	–	–	100.0
Square miles	970.6	–	–	–	–	–	970.6	1.3	–	1.3	969.4	–	–	100.0
Kingsbury County														
Square kilometers	2 171.5	–	–	–	–	–	2 171.5	14.0	2.9	11.1	2 157.5	–	–	100.0
Square miles	838.4	–	–	–	–	–	838.4	5.4	1.1	4.3	833.0	–	–	100.0

TIPSII [UPF] GPH21 CENSUS90 71583900 08/27/93 11:03 AM MACHINE: C DATA:CENSUS90*PH21TIPSDA00. 08/26/93 14:50:22 TAPE: NONE FRAME: 352
TSF:CENSUS90*92. 08/26/93 14:51:46 UTF:CENSUS90*93. 08/26/93 14:51:47 META:CENSUS90*PH21TABLES00. 08/26/93 15:23:55

Table 34. **Land Area by Urban and Rural Residence: 1990**—Con.

[Portions of certain cities may be classified as rural (see "Extended City" in Appendix A). For definitions of terms and meanings of symbols, see text]

State County	Total land area	Urban					Rural					Percent of total land area		
		Total urban land area	Inside urbanized area	Outside urbanized area			Total rural land area	In place			Other rural	Urban		Rural
				Total	Place of 10,000 or more	Place of 2,500 to 9,999		Total	Place of 1,000 to 2,499	Place of less than 1,000		Total	Inside urbanized area	
SOUTH DAKOTA—Con.														
Lake County														
Square kilometers	1 458.9	10.0	–	10.0	–	10.0	1 448.9	5.9	–	5.9	1 443.0	.7	–	99.3
Square miles	563.3	3.9	–	3.9	–	3.9	559.4	2.3	–	2.3	557.1	.7	–	99.3
Lawrence County														
Square kilometers	2 072.2	14.8	–	14.8	–	14.8	2 057.3	22.1	20.6	1.5	2 035.3	.7	–	99.3
Square miles	800.1	5.7	–	5.7	–	5.7	794.3	8.5	8.0	.6	785.8	.7	–	99.3
Lincoln County														
Square kilometers	1 497.4	12.0	4.4	7.6	–	7.6	1 485.4	7.7	4.3	3.4	1 477.7	.8	.3	99.2
Square miles	578.1	4.6	1.7	2.9	–	2.9	573.5	3.0	1.6	1.3	570.5	.8	.3	99.2
Lyman County														
Square kilometers	4 247.8	–	–	–	–	–	4 247.8	11.6	–	11.6	4 236.2	–	–	100.0
Square miles	1 640.1	–	–	–	–	–	1 640.1	4.5	–	4.5	1 635.6	–	–	100.0
McCook County														
Square kilometers	1 488.1	–	–	–	–	–	1 488.1	8.9	2.6	6.2	1 479.3	–	–	100.0
Square miles	574.6	–	–	–	–	–	574.6	3.4	1.0	2.4	571.1	–	–	100.0
McPherson County														
Square kilometers	2 944.9	–	–	–	–	–	2 944.9	6.7	1.9	4.9	2 938.1	–	–	100.0
Square miles	1 137.0	–	–	–	–	–	1 137.0	2.6	.7	1.9	1 134.4	–	–	100.0
Marshall County														
Square kilometers	2 172.7	–	–	–	–	–	2 172.7	6.3	3.7	2.5	2 166.4	–	–	100.0
Square miles	838.9	–	–	–	–	–	838.9	2.4	1.4	1.0	836.5	–	–	100.0
Meade County														
Square kilometers	8 989.5	9.9	–	9.9	–	9.9	8 979.6	8.9	5.6	3.2	8 970.7	.1	–	99.9
Square miles	3 470.8	3.8	–	3.8	–	3.8	3 467.0	3.4	2.2	1.3	3 463.6	.1	–	99.9
Mellette County														
Square kilometers	3 384.1	–	–	–	–	–	3 384.1	1.9	–	1.9	3 382.2	–	–	100.0
Square miles	1 306.6	–	–	–	–	–	1 306.6	.8	–	.8	1 305.9	–	–	100.0
Miner County														
Square kilometers	1 477.3	–	–	–	–	–	1 477.3	16.6	2.3	14.3	1 460.7	–	–	100.0
Square miles	570.4	–	–	–	–	–	570.4	6.4	.9	5.5	564.0	–	–	100.0
Minnehaha County														
Square kilometers	2 095.8	120.0	112.4	7.6	–	7.6	1 975.8	18.5	6.9	11.7	1 957.2	5.7	5.4	94.3
Square miles	809.2	46.3	43.4	2.9	–	2.9	762.8	7.2	2.7	4.5	755.7	5.7	5.4	94.3
Moody County														
Square kilometers	1 346.0	–	–	–	–	–	1 346.0	13.1	4.6	8.5	1 332.9	–	–	100.0
Square miles	519.7	–	–	–	–	–	519.7	5.1	1.8	3.3	514.6	–	–	100.0
Pennington County														
Square kilometers	7 190.8	131.3	120.9	10.4	–	10.4	7 059.5	63.4	45.4	18.0	6 996.1	1.8	1.7	98.2
Square miles	2 776.4	50.7	46.7	4.0	–	4.0	2 725.7	24.5	17.5	7.0	2 701.2	1.8	1.7	98.2
Perkins County														
Square kilometers	7 437.9	–	–	–	–	–	7 437.9	5.2	2.6	2.6	7 432.7	–	–	100.0
Square miles	2 871.8	–	–	–	–	–	2 871.8	2.0	1.0	1.0	2 869.8	–	–	100.0
Potter County														
Square kilometers	2 244.3	–	–	–	–	–	2 244.3	7.4	4.8	2.6	2 236.9	–	–	100.0
Square miles	866.5	–	–	–	–	–	866.5	2.9	1.9	1.0	863.7	–	–	100.0
Roberts County														
Square kilometers	2 852.5	–	–	–	–	–	2 852.5	18.9	3.9	15.0	2 833.5	–	–	100.0
Square miles	1 101.3	–	–	–	–	–	1 101.3	7.3	1.5	5.8	1 094.0	–	–	100.0
Sanborn County														
Square kilometers	1 473.8	–	–	–	–	–	1 473.8	4.9	–	4.9	1 469.0	–	–	100.0
Square miles	569.0	–	–	–	–	–	569.0	1.9	–	1.9	567.2	–	–	100.0
Shannon County														
Square kilometers	5 423.3	5.2	–	5.2	–	5.2	5 418.1	69.2	–	69.2	5 348.9	.1	–	99.9
Square miles	2 094.0	2.0	–	2.0	–	2.0	2 091.9	26.7	–	26.7	2 065.2	.1	–	99.9
Spink County														
Square kilometers	3 895.3	4.6	–	4.6	–	4.6	3 890.7	9.8	–	9.8	3 880.9	.1	–	99.9
Square miles	1 504.0	1.8	–	1.8	–	1.8	1 502.2	3.8	–	3.8	1 498.4	.1	–	99.9
Stanley County														
Square kilometers	3 738.3	–	–	–	–	–	3 738.3	6.9	6.9	–	3 731.5	–	–	100.0
Square miles	1 443.4	–	–	–	–	–	1 443.4	2.6	2.6	–	1 440.7	–	–	100.0
Sully County														
Square kilometers	2 608.0	–	–	–	–	–	2 608.0	2.1	–	2.1	2 605.9	–	–	100.0
Square miles	1 007.0	–	–	–	–	–	1 007.0	.8	–	.8	1 006.2	–	–	100.0
Todd County														
Square kilometers	3 595.5	–	–	–	–	–	3 595.5	84.0	27.0	57.0	3 511.6	–	–	100.0
Square miles	1 388.2	–	–	–	–	–	1 388.2	32.4	10.4	22.0	1 355.8	–	–	100.0
Tripp County														
Square kilometers	4 179.3	3.7	–	3.7	–	3.7	4 175.6	1.4	–	1.4	4 174.3	.1	–	99.9
Square miles	1 613.6	1.4	–	1.4	–	1.4	1 612.2	.5	–	.5	1 611.7	.1	–	99.9

TIPSII [UPF] GPH21 CENSUS90 71583900 08/27/93 11:03 AM MACHINE: C DATA:CENSUS90*PH21TIPSDA00. 08/26/93 14:50:22 TAPE: NONE FRAME: 353
TSF:CENSUS90*92. 08/26/93 14:51:46 UTF:CENSUS90*93. 08/26/93 14:51:47 META:CENSUS90*PH21TABLES00. 08/26/93 15:23:55

Table 34. **Land Area by Urban and Rural Residence: 1990**—Con.

[Portions of certain cities may be classified as rural (see "Extended City" in Appendix A). For definitions of terms and meanings of symbols, see text]

State County	Total land area	Urban					Rural					Percent of total land area		
		Total urban land area	Inside urbanized area	Outside urbanized area			Total rural land area	In place			Other rural	Urban		Rural
				Total	Place of 10,000 or more	Place of 2,500 to 9,999		Total	Place of 1,000 to 2,499	Place of less than 1,000		Total	Inside urbanized area	
SOUTH DAKOTA—Con.														
Turner County														
Square kilometers	1 597.7	–	–	–	–	–	1 597.7	12.5	–	12.5	1 585.2	–	–	100.0
Square miles	616.9	–	–	–	–	–	616.9	4.8	–	4.8	612.0	–	–	100.0
Union County														
Square kilometers	1 192.4	5.7	5.7	–	–	–	1 186.8	8.3	6.8	1.4	1 178.5	.5	.5	99.5
Square miles	460.4	2.2	2.2	–	–	–	458.2	3.2	2.6	.6	455.0	.5	.5	99.5
Walworth County														
Square kilometers	1 833.3	4.6	–	4.6	–	4.6	1 828.8	6.7	–	6.7	1 822.1	.2	–	99.8
Square miles	707.8	1.8	–	1.8	–	1.8	706.1	2.6	–	2.6	703.5	.2	–	99.8
Yankton County														
Square kilometers	1 351.0	19.2	–	19.2	19.2	–	1 331.8	3.2	–	3.2	1 328.6	1.4	–	98.6
Square miles	521.6	7.4	–	7.4	7.4	–	514.2	1.2	–	1.2	513.0	1.4	–	98.6
Ziebach County														
Square kilometers	5 082.9	–	–	–	–	–	5 082.9	2.8	–	2.8	5 080.1	–	–	100.0
Square miles	1 962.5	–	–	–	–	–	1 962.5	1.1	–	1.1	1 961.4	–	–	100.0
TENNESSEE														
Square kilometers	106 758.5	6 112.9	3 984.8	2 128.1	879.2	1 248.9	100 645.6	1 623.9	953.9	670.0	99 021.7	5.7	3.7	94.3
Square miles	41 219.5	2 360.2	1 538.5	821.6	339.4	482.2	38 859.3	627.0	368.3	258.7	38 232.3	5.7	3.7	94.3
Anderson County														
Square kilometers	874.2	81.0	.1	80.9	46.7	34.3	793.1	21.6	21.6	–	771.5	9.3	–	90.7
Square miles	337.5	31.3	–	31.3	18.0	13.2	306.2	8.3	8.3	–	297.9	9.3	–	90.7
Bedford County														
Square kilometers	1 226.9	35.7	–	35.7	35.7	–	1 191.3	3.4	–	3.4	1 187.8	2.9	–	97.1
Square miles	473.7	13.8	–	13.8	13.8	–	459.9	1.3	–	1.3	458.6	2.9	–	97.1
Benton County														
Square kilometers	1 022.6	12.6	–	12.6	–	12.6	1 010.0	1.8	–	1.8	1 008.2	1.2	–	98.8
Square miles	394.8	4.9	–	4.9	–	4.9	389.9	.7	–	.7	389.3	1.2	–	98.8
Bledsoe County														
Square kilometers	1 052.4	–	–	–	–	–	1 052.4	5.0	5.0	–	1 047.4	–	–	100.0
Square miles	406.3	–	–	–	–	–	406.3	1.9	1.9	–	404.4	–	–	100.0
Blount County														
Square kilometers	1 446.7	124.3	114.5	9.8	–	9.8	1 322.4	10.7	–	10.7	1 311.8	8.6	7.9	91.4
Square miles	558.6	48.0	44.2	3.8	–	3.8	510.6	4.1	–	4.1	506.5	8.6	7.9	91.4
Bradley County														
Square kilometers	851.5	141.9	–	141.9	51.4	90.5	709.6	5.3	2.7	2.5	704.3	16.7	–	83.3
Square miles	328.8	54.8	–	54.8	19.8	35.0	274.0	2.0	1.1	1.0	271.9	16.7	–	83.3
Campbell County														
Square kilometers	1 243.4	11.3	–	11.3	–	11.3	1 232.1	30.9	30.9	–	1 201.2	.9	–	99.1
Square miles	480.1	4.4	–	4.4	–	4.4	475.7	11.9	11.9	–	463.8	.9	–	99.1
Cannon County														
Square kilometers	688.1	–	–	–	–	–	688.1	6.2	3.9	2.3	681.9	–	–	100.0
Square miles	265.7	–	–	–	–	–	265.7	2.4	1.5	.9	263.3	–	–	100.0
Carroll County														
Square kilometers	1 551.6	29.7	–	29.7	–	29.7	1 521.8	23.3	10.0	13.3	1 498.6	1.9	–	98.1
Square miles	599.1	11.5	–	11.5	–	11.5	587.6	9.0	3.8	5.1	578.6	1.9	–	98.1
Carter County														
Square kilometers	883.4	73.6	73.6	–	–	–	809.8	28.0	26.2	1.8	781.8	8.3	8.3	91.7
Square miles	341.1	28.4	28.4	–	–	–	312.7	10.8	10.1	.7	301.8	8.3	8.3	91.7
Cheatham County														
Square kilometers	784.0	9.0	–	9.0	–	9.0	775.0	29.4	29.4	–	745.6	1.1	–	98.9
Square miles	302.7	3.5	–	3.5	–	3.5	299.2	11.3	11.3	–	287.9	1.1	–	98.9
Chester County														
Square kilometers	747.3	12.7	–	12.7	–	12.7	734.6	4.2	–	4.2	730.5	1.7	–	98.3
Square miles	288.5	4.9	–	4.9	–	4.9	283.6	1.6	–	1.6	282.0	1.7	–	98.3
Claiborne County														
Square kilometers	1 124.8	10.6	–	10.6	–	10.6	1 114.3	17.4	16.5	.8	1 096.9	.9	–	99.1
Square miles	434.3	4.1	–	4.1	–	4.1	430.2	6.7	6.4	.3	423.5	.9	–	99.1
Clay County														
Square kilometers	611.5	–	–	–	–	–	611.5	3.1	3.1	–	608.4	–	–	100.0
Square miles	236.1	–	–	–	–	–	236.1	1.2	1.2	–	234.9	–	–	100.0
Cocke County														
Square kilometers	1 125.2	11.2	–	11.2	–	11.2	1 113.9	.3	–	.3	1 113.6	1.0	–	99.0
Square miles	434.4	4.3	–	4.3	–	4.3	430.1	.1	–	.1	430.0	1.0	–	99.0
Coffee County														
Square kilometers	1 110.9	78.4	–	78.4	50.1	28.3	1 032.5	–	–	–	1 032.5	7.1	–	92.9
Square miles	428.9	30.3	–	30.3	19.3	10.9	398.6	–	–	–	398.6	7.1	–	92.9
Crockett County														
Square kilometers	687.1	–	–	–	–	–	687.1	17.8	10.5	7.4	669.3	–	–	100.0
Square miles	265.3	–	–	–	–	–	265.3	6.9	4.0	2.8	258.4	–	–	100.0

TIPSII [UPF] GPH21 CENSUS90 71583900 08/27/93 11:03 AM MACHINE: C DATA:CENSUS90*PH21TIPSDA00. 08/26/93 14:50:22 TAPE: NONE FRAME: 354
TSF:CENSUS90*92. 08/26/93 14:51:46 UTF:CENSUS90*93. 08/26/93 14:51:47 META:CENSUS90*PH21TABLES00. 08/26/93 15:23:55

Table 34. **Land Area by Urban and Rural Residence: 1990**—Con.

[Portions of certain cities may be classified as rural (see "Extended City" in Appendix A). For definitions of terms and meanings of symbols, see text]

State County	Total land area	Urban					Rural					Percent of total land area		
		Total urban land area	Inside urbanized area	Outside urbanized area			Total rural land area	In place			Other rural	Urban		Rural
				Total	Place of 10,000 or more	Place of 2,500 to 9,999		Total	Place of 1,000 to 2,499	Place of less than 1,000		Total	Inside urbanized area	
TENNESSEE—Con.														
Cumberland County														
Square kilometers	1 765.4	31.6	–	31.6	–	31.6	1 733.8	39.8	7.6	32.2	1 694.0	1.8	–	98.2
Square miles	681.6	12.2	–	12.2	–	12.2	669.4	15.4	2.9	12.4	654.1	1.8	–	98.2
Davidson County														
Square kilometers	1 300.9	1 049.2	1 049.2	–	–	–	251.6	.6	.6	–	251.0	80.7	80.7	19.3
Square miles	502.3	405.1	405.1	–	–	–	97.2	.2	.2	–	96.9	80.7	80.7	19.3
Decatur County														
Square kilometers	864.8	–	–	–	–	–	864.8	13.4	8.2	5.2	851.4	–	–	100.0
Square miles	333.9	–	–	–	–	–	333.9	5.2	3.2	2.0	328.7	–	–	100.0
DeKalb County														
Square kilometers	788.9	15.1	–	15.1	–	15.1	773.7	7.0	–	7.0	766.8	1.9	–	98.1
Square miles	304.6	5.8	–	5.8	–	5.8	298.7	2.7	–	2.7	296.1	1.9	–	98.1
Dickson County														
Square kilometers	1 268.9	28.6	–	28.6	–	28.6	1 240.3	22.7	15.2	7.5	1 217.6	2.3	–	97.7
Square miles	489.9	11.0	–	11.0	–	11.0	478.9	8.8	5.9	2.9	470.1	2.3	–	97.7
Dyer County														
Square kilometers	1 322.4	38.4	–	38.4	28.8	9.6	1 284.0	1.1	–	1.1	1 283.0	2.9	–	97.1
Square miles	510.6	14.8	–	14.8	11.1	3.7	495.8	.4	–	.4	495.4	2.9	–	97.1
Fayette County														
Square kilometers	1 824.8	–	–	–	–	–	1 824.8	57.3	5.6	51.7	1 767.5	–	–	100.0
Square miles	704.5	–	–	–	–	–	704.5	22.1	2.2	20.0	682.4	–	–	100.0
Fentress County														
Square kilometers	1 291.5	–	–	–	–	–	1 291.5	17.0	7.2	9.8	1 274.5	–	–	100.0
Square miles	498.7	–	–	–	–	–	498.7	6.6	2.8	3.8	492.1	–	–	100.0
Franklin County														
Square kilometers	1 432.6	26.8	–	26.8	7.3	19.5	1 405.8	30.6	26.9	3.8	1 375.1	1.9	–	98.1
Square miles	553.1	10.4	–	10.4	2.8	7.5	542.8	11.8	10.4	1.5	530.9	1.9	–	98.1
Gibson County														
Square kilometers	1 561.0	51.5	–	51.5	–	51.5	1 509.5	25.0	18.7	6.3	1 484.5	3.3	–	96.7
Square miles	602.7	19.9	–	19.9	–	19.9	582.8	9.7	7.2	2.4	573.2	3.3	–	96.7
Giles County														
Square kilometers	1 582.4	10.7	–	10.7	–	10.7	1 571.7	18.9	–	18.9	1 552.8	.7	–	99.3
Square miles	611.0	4.1	–	4.1	–	4.1	606.8	7.3	–	7.3	599.5	.7	–	99.3
Grainger County														
Square kilometers	726.1	–	–	–	–	–	726.1	29.8	22.9	6.8	696.4	–	–	100.0
Square miles	280.4	–	–	–	–	–	280.4	11.5	8.8	2.6	268.9	–	–	100.0
Greene County														
Square kilometers	1 610.6	28.5	–	28.5	28.5	–	1 582.1	23.1	20.7	2.4	1 559.0	1.8	–	98.2
Square miles	621.8	11.0	–	11.0	11.0	–	610.8	8.9	8.0	.9	601.9	1.8	–	98.2
Grundy County														
Square kilometers	933.9	–	–	–	–	–	933.9	116.3	49.1	67.2	817.6	–	–	100.0
Square miles	360.6	–	–	–	–	–	360.6	44.9	19.0	25.9	315.7	–	–	100.0
Hamblen County														
Square kilometers	417.1	41.1	–	41.1	41.1	–	376.0	–	–	–	376.0	9.8	–	90.2
Square miles	161.0	15.9	–	15.9	15.9	–	145.2	–	–	–	145.2	9.8	–	90.2
Hamilton County														
Square kilometers	1 405.1	552.6	552.6	–	–	–	852.5	18.8	18.8	–	833.7	39.3	39.3	60.7
Square miles	542.5	213.3	213.3	–	–	–	329.1	7.3	7.3	–	321.9	39.3	39.3	60.7
Hancock County														
Square kilometers	575.8	–	–	–	–	–	575.8	5.7	5.7	–	570.1	–	–	100.0
Square miles	222.3	–	–	–	–	–	222.3	2.2	2.2	–	220.1	–	–	100.0
Hardeman County														
Square kilometers	1 729.0	13.3	–	13.3	–	13.3	1 715.7	19.0	4.1	14.8	1 696.8	.8	–	99.2
Square miles	667.6	5.1	–	5.1	–	5.1	662.4	7.3	1.6	5.7	655.1	.8	–	99.2
Hardin County														
Square kilometers	1 496.8	13.4	–	13.4	–	13.4	1 483.4	103.3	100.7	2.6	1 380.1	.9	–	99.1
Square miles	577.9	5.2	–	5.2	–	5.2	572.8	39.9	38.9	1.0	532.9	.9	–	99.1
Hawkins County														
Square kilometers	1 260.5	65.8	58.0	7.8	–	7.8	1 194.7	13.0	10.5	2.5	1 181.7	5.2	4.6	94.8
Square miles	486.7	25.4	22.4	3.0	–	3.0	461.3	5.0	4.0	1.0	456.3	5.2	4.6	94.8
Haywood County														
Square kilometers	1 381.1	18.4	–	18.4	18.4	–	1 362.7	1.3	–	1.3	1 361.4	1.3	–	98.7
Square miles	533.2	7.1	–	7.1	7.1	–	526.1	.5	–	.5	525.6	1.3	–	98.7
Henderson County														
Square kilometers	1 347.0	22.8	–	22.8	–	22.8	1 324.2	10.7	–	10.7	1 313.5	1.7	–	98.3
Square miles	520.1	8.8	–	8.8	–	8.8	511.3	4.1	–	4.1	507.2	1.7	–	98.3
Henry County														
Square kilometers	1 454.9	24.0	–	24.0	–	24.0	1 431.0	4.6	–	4.6	1 426.4	1.6	–	98.4
Square miles	561.8	9.2	–	9.2	–	9.2	552.5	1.8	–	1.8	550.7	1.6	–	98.4

TIPSII [UPF] GPH21 CENSUS90 71583900 08/27/93 11:03 AM MACHINE: C DATA:CENSUS90*PH21TIPSDA00. 08/26/93 14:50:22 TAPE: NONE FRAME: 355
TSF:CENSUS90*92. 08/26/93 14:51:46 UTF:CENSUS90*93. 08/26/93 14:51:47 META:CENSUS90*PH21TABLES00. 08/26/93 15:23:55

Table 34. **Land Area by Urban and Rural Residence: 1990**—Con.

[Portions of certain cities may be classified as rural (see "Extended City" in Appendix A). For definitions of terms and meanings of symbols, see text]

State County	Total land area	Urban					Rural					Percent of total land area		
		Total urban land area	Inside urbanized area	Outside urbanized area			Total rural land area	In place			Other rural	Urban		Rural
				Total	Place of 10,000 or more	Place of 2,500 to 9,999		Total	Place of 1,000 to 2,499	Place of less than 1,000		Total	Inside urbanized area	
TENNESSEE—Con.														
Hickman County														
Square kilometers	1 586.9	26.6	–	26.6	–	26.6	1 560.3	–	–	–	1 560.3	1.7	–	98.3
Square miles	612.7	10.3	–	10.3	–	10.3	602.4	–	–	–	602.4	1.7	–	98.3
Houston County														
Square kilometers	518.6	–	–	–	–	–	518.6	20.2	20.2	–	498.4	–	–	100.0
Square miles	200.2	–	–	–	–	–	200.2	7.8	7.8	–	192.4	–	–	100.0
Humphreys County														
Square kilometers	1 378.5	21.1	–	21.1	–	21.1	1 357.4	16.1	16.1	–	1 341.4	1.5	–	98.5
Square miles	532.2	8.1	–	8.1	–	8.1	524.1	6.2	6.2	–	517.9	1.5	–	98.5
Jackson County														
Square kilometers	800.0	–	–	–	–	–	800.0	3.6	3.6	–	796.4	–	–	100.0
Square miles	308.9	–	–	–	–	–	308.9	1.4	1.4	–	307.5	–	–	100.0
Jefferson County														
Square kilometers	709.2	8.6	–	8.6	–	8.6	700.6	24.1	19.2	4.9	676.5	1.2	–	98.8
Square miles	273.8	3.3	–	3.3	–	3.3	270.5	9.3	7.4	1.9	261.2	1.2	–	98.8
Johnson County														
Square kilometers	773.1	–	–	–	–	–	773.1	8.1	8.1	–	765.0	–	–	100.0
Square miles	298.5	–	–	–	–	–	298.5	3.1	3.1	–	295.4	–	–	100.0
Knox County														
Square kilometers	1 317.0	451.1	451.1	–	–	–	865.9	18.0	18.0	–	847.9	34.3	34.3	65.7
Square miles	508.5	174.2	174.2	–	–	–	334.3	7.0	7.0	–	327.4	34.3	34.3	65.7
Lake County														
Square kilometers	423.3	–	–	–	–	–	423.3	5.2	5.2	–	418.0	–	–	100.0
Square miles	163.4	–	–	–	–	–	163.4	2.0	2.0	–	161.4	–	–	100.0
Lauderdale County														
Square kilometers	1 218.5	17.7	–	17.7	–	17.7	1 200.8	9.2	6.6	2.6	1 191.6	1.5	–	98.5
Square miles	470.5	6.8	–	6.8	–	6.8	463.6	3.6	2.6	1.0	460.1	1.5	–	98.5
Lawrence County														
Square kilometers	1 598.6	24.5	–	24.5	24.5	–	1 574.1	20.0	7.0	13.0	1 554.1	1.5	–	98.5
Square miles	617.2	9.5	–	9.5	9.5	–	607.8	7.7	2.7	5.0	600.0	1.5	–	98.5
Lewis County														
Square kilometers	730.7	11.3	–	11.3	–	11.3	719.4	–	–	–	719.4	1.5	–	98.5
Square miles	282.1	4.4	–	4.4	–	4.4	277.8	–	–	–	277.8	1.5	–	98.5
Lincoln County														
Square kilometers	1 477.1	17.5	–	17.5	–	17.5	1 459.5	2.5	–	2.5	1 457.1	1.2	–	98.8
Square miles	570.3	6.8	–	6.8	–	6.8	563.5	.9	–	.9	562.6	1.2	–	98.8
Loudon County														
Square kilometers	592.1	33.0	.9	32.1	–	32.1	559.1	17.5	–	17.5	541.6	5.6	.2	94.4
Square miles	228.6	12.7	.3	12.4	–	12.4	215.9	6.8	–	6.8	209.1	5.6	.2	94.4
McMinn County														
Square kilometers	1 114.5	38.3	–	38.3	31.7	6.7	1 076.1	11.5	4.3	7.2	1 064.6	3.4	–	96.6
Square miles	430.3	14.8	–	14.8	12.2	2.6	415.5	4.5	1.7	2.8	411.0	3.4	–	96.6
McNairy County														
Square kilometers	1 450.6	14.0	–	14.0	–	14.0	1 436.6	84.3	10.1	74.1	1 352.3	1.0	–	99.0
Square miles	560.1	5.4	–	5.4	–	5.4	554.7	32.5	3.9	28.6	522.1	1.0	–	99.0
Macon County														
Square kilometers	795.5	10.0	–	10.0	–	10.0	785.5	3.7	–	3.7	781.8	1.3	–	98.7
Square miles	307.1	3.9	–	3.9	–	3.9	303.3	1.4	–	1.4	301.9	1.3	–	98.7
Madison County														
Square kilometers	1 442.9	115.5	114.7	.8	–	.8	1 327.4	1.5	–	1.5	1 326.0	8.0	8.0	92.0
Square miles	557.1	44.6	44.3	.3	–	.3	512.5	.6	–	.6	512.0	8.0	8.0	92.0
Marion County														
Square kilometers	1 294.6	34.4	–	34.4	–	34.4	1 260.2	70.4	32.9	37.5	1 189.8	2.7	–	97.3
Square miles	499.8	13.3	–	13.3	–	13.3	486.6	27.2	12.7	14.5	459.4	2.7	–	97.3
Marshall County														
Square kilometers	972.3	28.9	–	28.9	–	28.9	943.4	8.2	–	8.2	935.2	3.0	–	97.0
Square miles	375.4	11.1	–	11.1	–	11.1	364.2	3.2	–	3.2	361.1	3.0	–	97.0
Maury County														
Square kilometers	1 587.5	87.6	–	87.6	76.2	11.4	1 499.9	24.8	24.8	–	1 475.1	5.5	–	94.5
Square miles	612.9	33.8	–	33.8	29.4	4.4	579.1	9.6	9.6	–	569.5	5.5	–	94.5
Meigs County														
Square kilometers	504.7	–	–	–	–	–	504.7	6.6	6.6	–	498.1	–	–	100.0
Square miles	194.9	–	–	–	–	–	194.9	2.6	2.6	–	192.3	–	–	100.0
Monroe County														
Square kilometers	1 645.3	29.0	–	29.0	–	29.0	1 616.3	15.6	–	15.6	1 600.7	1.8	–	98.2
Square miles	635.2	11.2	–	11.2	–	11.2	624.1	6.0	–	6.0	618.0	1.8	–	98.2
Montgomery County														
Square kilometers	1 396.4	189.5	189.5	–	–	–	1 206.9	–	–	–	1 206.9	13.6	13.6	86.4
Square miles	539.2	73.2	73.2	–	–	–	466.0	–	–	–	466.0	13.6	13.6	86.4

TIPSII [UPF] GPH21 CENSUS90 71583900 08/27/93 11:03 AM MACHINE: C DATA:CENSUS90*PH21TIPSDA00. 08/26/93 14:50:22 TAPE: NONE FRAME: 356
TSF:CENSUS90*92. 08/26/93 14:51:46 UTF:CENSUS90*93. 08/26/93 14:51:47 META:CENSUS90*PH21TABLES00. 08/26/93 15:23:55

Table 34. **Land Area by Urban and Rural Residence: 1990**—Con.

[Portions of certain cities may be classified as rural (see "Extended City" in Appendix A). For definitions of terms and meanings of symbols, see text]

State County	Total land area	Urban					Rural					Percent of total land area		
		Total urban land area	Inside urbanized area	Outside urbanized area			Total rural land area	In place			Other rural	Urban		Rural
				Total	Place of 10,000 or more	Place of 2,500 to 9,999		Total	Place of 1,000 to 2,499	Place of less than 1,000		Total	Inside urbanized area	
TENNESSEE—Con.														
Moore County														
Square kilometers	334.6	7.3	–	7.3	–	7.3	327.2	–	–	–	327.2	2.2	–	97.8
Square miles	129.2	2.8	–	2.8	–	2.8	126.3	–	–	–	126.3	2.2	–	97.8
Morgan County														
Square kilometers	1 352.2	.4	–	.4	–	.4	1 351.7	4.6	–	4.6	1 347.2	–	–	100.0
Square miles	522.1	.2	–	.2	–	.2	521.9	1.8	–	1.8	520.1	–	–	100.0
Obion County														
Square kilometers	1 411.4	30.6	–	30.6	22.7	7.9	1 380.8	13.6	7.0	6.6	1 367.2	2.2	–	97.8
Square miles	544.9	11.8	–	11.8	8.8	3.0	533.1	5.3	2.7	2.5	527.9	2.2	–	97.8
Overton County														
Square kilometers	1 122.4	13.2	–	13.2	–	13.2	1 109.2	–	–	–	1 109.2	1.2	–	98.8
Square miles	433.4	5.1	–	5.1	–	5.1	428.3	–	–	–	428.3	1.2	–	98.8
Perry County														
Square kilometers	1 074.7	–	–	–	–	–	1 074.7	12.7	2.5	10.2	1 062.0	–	–	100.0
Square miles	414.9	–	–	–	–	–	414.9	4.9	1.0	3.9	410.0	–	–	100.0
Pickett County														
Square kilometers	421.9	–	–	–	–	–	421.9	3.9	–	3.9	418.0	–	–	100.0
Square miles	162.9	–	–	–	–	–	162.9	1.5	–	1.5	161.4	–	–	100.0
Polk County														
Square kilometers	1 126.9	–	–	–	–	–	1 126.9	15.0	–	15.0	1 111.9	–	–	100.0
Square miles	435.1	–	–	–	–	–	435.1	5.8	–	5.8	429.3	–	–	100.0
Putnam County														
Square kilometers	1 038.5	70.9	–	70.9	53.1	17.8	967.6	13.6	13.6	–	954.0	6.8	–	93.2
Square miles	401.0	27.4	–	27.4	20.5	6.9	373.6	5.2	5.2	–	368.3	6.8	–	93.2
Rhea County														
Square kilometers	818.3	14.2	–	14.2	–	14.2	804.1	8.3	8.3	–	795.8	1.7	–	98.3
Square miles	315.9	5.5	–	5.5	–	5.5	310.5	3.2	3.2	–	307.3	1.7	–	98.3
Roane County														
Square kilometers	935.0	65.3	–	65.3	10.2	55.1	869.7	–	–	–	869.7	7.0	–	93.0
Square miles	361.0	25.2	–	25.2	3.9	21.3	335.8	–	–	–	335.8	7.0	–	93.0
Robertson County														
Square kilometers	1 234.2	41.3	–	41.3	17.8	23.5	1 192.9	34.9	19.7	15.2	1 158.0	3.3	–	96.7
Square miles	476.5	15.9	–	15.9	6.9	9.1	460.6	13.5	7.6	5.9	447.1	3.3	–	96.7
Rutherford County														
Square kilometers	1 603.1	152.1	–	152.1	109.2	42.9	1 451.0	20.6	15.1	5.5	1 430.4	9.5	–	90.5
Square miles	619.0	58.7	–	58.7	42.2	16.6	560.2	8.0	5.8	2.1	552.3	9.5	–	90.5
Scott County														
Square kilometers	1 378.2	15.3	–	15.3	–	15.3	1 362.9	14.8	–	14.8	1 348.1	1.1	–	98.9
Square miles	532.1	5.9	–	5.9	–	5.9	526.2	5.7	–	5.7	520.5	1.1	–	98.9
Sequatchie County														
Square kilometers	688.6	22.3	–	22.3	–	22.3	666.3	–	–	–	666.3	3.2	–	96.8
Square miles	265.9	8.6	–	8.6	–	8.6	257.2	–	–	–	257.2	3.2	–	96.8
Sevier County														
Square kilometers	1 534.1	94.4	–	94.4	–	94.4	1 439.7	15.5	–	15.5	1 424.2	6.2	–	93.8
Square miles	592.3	36.4	–	36.4	–	36.4	555.9	6.0	–	6.0	549.9	6.2	–	93.8
Shelby County														
Square kilometers	1 955.1	832.9	773.3	59.6	59.6	–	1 122.2	45.2	45.2	–	1 077.0	42.6	39.6	57.4
Square miles	754.9	321.6	298.6	23.0	23.0	–	433.3	17.5	17.5	–	415.8	42.6	39.6	57.4
Smith County														
Square kilometers	814.4	–	–	–	–	–	814.4	29.7	7.4	22.3	784.7	–	–	100.0
Square miles	314.4	–	–	–	–	–	314.4	11.5	2.9	8.6	303.0	–	–	100.0
Stewart County														
Square kilometers	1 185.4	–	–	–	–	–	1 185.4	22.2	9.7	12.5	1 163.2	–	–	100.0
Square miles	457.7	–	–	–	–	–	457.7	8.6	3.8	4.8	449.1	–	–	100.0
Sullivan County														
Square kilometers	1 069.8	285.3	285.3	–	–	–	784.5	3.4	3.4	–	781.1	26.7	26.7	73.3
Square miles	413.0	110.2	110.2	–	–	–	302.9	1.3	1.3	–	301.6	26.7	26.7	73.3
Sumner County														
Square kilometers	1 371.0	175.4	76.6	98.7	54.7	44.1	1 195.7	6.6	5.4	1.2	1 189.1	12.8	5.6	87.2
Square miles	529.4	67.7	29.6	38.1	21.1	17.0	461.6	2.5	2.1	.5	459.1	12.8	5.6	87.2
Tipton County														
Square kilometers	1 189.8	25.1	–	25.1	–	25.1	1 164.7	29.9	5.7	24.2	1 134.9	2.1	–	97.9
Square miles	459.4	9.7	–	9.7	–	9.7	449.7	11.5	2.2	9.4	438.2	2.1	–	97.9
Trousdale County														
Square kilometers	295.9	–	–	–	–	–	295.9	9.2	9.2	–	286.7	–	–	100.0
Square miles	114.2	–	–	–	–	–	114.2	3.6	3.6	–	110.7	–	–	100.0
Unicoi County														
Square kilometers	482.1	7.1	–	7.1	–	7.1	475.0	7.8	7.8	–	467.2	1.5	–	98.5
Square miles	186.1	2.8	–	2.8	–	2.8	183.4	3.0	3.0	–	180.4	1.5	–	98.5

TIPSII [UPF] GPH21 CENSUS90 71583900 08/27/93 11:03 AM MACHINE: C DATA:CENSUS90*PH21TIPSDA00. 08/26/93 14:50:22 TAPE: NONE FRAME: 357
TSF:CENSUS90*92. 08/26/93 14:51:46 UTF:CENSUS90*93. 08/26/93 14:51:47 META:CENSUS90*PH21TABLES00. 08/26/93 15:23:55

Table 34. **Land Area by Urban and Rural Residence: 1990**—Con.

[Portions of certain cities may be classified as rural (see "Extended City" in Appendix A). For definitions of terms and meanings of symbols, see text]

State County	Total land area	Urban					Rural					Percent of total land area		
		Total urban land area	Inside urbanized area	Outside urbanized area			Total rural land area	In place			Other rural	Urban		Rural
				Total	Place of 10,000 or more	Place of 2,500 to 9,999		Total	Place of 1,000 to 2,499	Place of less than 1,000		Total	Inside urbanized area	
TENNESSEE—Con.														
Union County														
Square kilometers	579.1	–	–	–	–	–	579.1	23.9	14.0	9.9	555.1	–	–	100.0
Square miles	223.6	–	–	–	–	–	223.6	9.2	5.4	3.8	214.3	–	–	100.0
Van Buren County														
Square kilometers	708.3	–	–	–	–	–	708.3	8.5	8.5	–	699.8	–	–	100.0
Square miles	273.5	–	–	–	–	–	273.5	3.3	3.3	–	270.2	–	–	100.0
Warren County														
Square kilometers	1 120.7	21.2	–	21.2	21.2	–	1 099.5	8.2	–	8.2	1 091.3	1.9	–	98.1
Square miles	432.7	8.2	–	8.2	8.2	–	424.5	3.2	–	3.2	421.3	1.9	–	98.1
Washington County														
Square kilometers	844.9	131.4	119.0	12.4	–	12.4	713.5	16.5	16.5	–	697.0	15.6	14.1	84.4
Square miles	326.2	50.7	45.9	4.8	–	4.8	275.5	6.4	6.4	–	269.1	15.6	14.1	84.4
Wayne County														
Square kilometers	1 901.1	–	–	–	–	–	1 901.1	17.6	12.2	5.4	1 883.5	–	–	100.0
Square miles	734.0	–	–	–	–	–	734.0	6.8	4.7	2.1	727.2	–	–	100.0
Weakley County														
Square kilometers	1 502.9	19.3	–	19.3	–	19.3	1 483.6	29.1	29.1	–	1 454.6	1.3	–	98.7
Square miles	580.3	7.4	–	7.4	–	7.4	572.8	11.2	11.2	–	561.6	1.3	–	98.7
White County														
Square kilometers	975.8	16.2	–	16.2	–	16.2	959.6	1.9	–	1.9	957.7	1.7	–	98.3
Square miles	376.7	6.3	–	6.3	–	6.3	370.5	.7	–	.7	369.8	1.7	–	98.3
Williamson County														
Square kilometers	1 509.3	151.7	75.2	76.5	44.1	32.3	1 357.6	32.2	32.2	–	1 325.4	10.1	5.0	89.9
Square miles	582.7	58.6	29.1	29.5	17.0	12.5	524.2	12.4	12.4	–	511.7	10.1	5.0	89.9
Wilson County														
Square kilometers	1 477.9	97.4	51.2	46.2	46.2	–	1 380.6	16.4	16.4	–	1 364.2	6.6	3.5	93.4
Square miles	570.6	37.6	19.8	17.8	17.8	–	533.0	6.3	6.3	–	526.7	6.6	3.5	93.4
TEXAS														
Square kilometers	678 358.1	19 868.2	14 271.2	5 597.0	2 503.2	3 093.9	658 489.8	4 567.5	2 650.5	1 917.1	653 922.3	2.9	2.1	97.1
Square miles	261 914.3	7 671.1	5 510.1	2 161.0	966.5	1 194.5	254 243.2	1 763.5	1 023.4	740.2	252 479.6	2.9	2.1	97.1
Anderson County														
Square kilometers	2 773.7	44.9	–	44.9	44.9	–	2 728.8	10.4	10.4	–	2 718.4	1.6	–	98.4
Square miles	1 070.9	17.3	–	17.3	17.3	–	1 053.6	4.0	4.0	–	1 049.6	1.6	–	98.4
Andrews County														
Square kilometers	3 886.9	12.3	–	12.3	12.3	–	3 874.6	–	–	–	3 874.6	.3	–	99.7
Square miles	1 500.7	4.8	–	4.8	4.8	–	1 496.0	–	–	–	1 496.0	.3	–	99.7
Angelina County														
Square kilometers	2 076.2	73.2	–	73.2	61.1	12.1	2 003.0	25.7	18.6	7.1	1 977.3	3.5	–	96.5
Square miles	801.6	28.3	–	28.3	23.6	4.7	773.4	9.9	7.2	2.7	763.4	3.5	–	96.5
Aransas County														
Square kilometers	652.6	22.1	–	22.1	–	22.1	630.5	1.7	–	1.7	628.8	3.4	–	96.6
Square miles	252.0	8.5	–	8.5	–	8.5	243.4	.7	–	.7	242.8	3.4	–	96.6
Archer County														
Square kilometers	2 356.3	1.6	1.6	–	–	–	2 354.7	45.3	10.7	34.6	2 309.3	.1	.1	99.9
Square miles	909.8	.6	.6	–	–	–	909.1	17.5	4.1	13.4	891.6	.1	.1	99.9
Armstrong County														
Square kilometers	2 366.4	–	–	–	–	–	2 366.4	4.4	4.4	–	2 362.0	–	–	100.0
Square miles	913.7	–	–	–	–	–	913.7	1.7	1.7	–	912.0	–	–	100.0
Atascosa County														
Square kilometers	3 191.4	30.0	–	30.0	–	30.0	3 161.5	16.7	12.1	4.5	3 144.8	.9	–	99.1
Square miles	1 232.2	11.6	–	11.6	–	11.6	1 220.6	6.4	4.7	1.7	1 214.2	.9	–	99.1
Austin County														
Square kilometers	1 690.4	17.3	–	17.3	–	17.3	1 673.1	20.5	3.8	16.7	1 652.5	1.0	–	99.0
Square miles	652.6	6.7	–	6.7	–	6.7	646.0	7.9	1.5	6.5	638.0	1.0	–	99.0
Bailey County														
Square kilometers	2 141.3	8.9	–	8.9	–	8.9	2 132.4	–	–	–	2 132.4	.4	–	99.6
Square miles	826.7	3.4	–	3.4	–	3.4	823.3	–	–	–	823.3	.4	–	99.6
Bandera County														
Square kilometers	2 050.7	–	–	–	–	–	2 050.7	63.9	61.0	2.9	1 986.8	–	–	100.0
Square miles	791.8	–	–	–	–	–	791.8	24.7	23.6	1.1	767.1	–	–	100.0
Bastrop County														
Square kilometers	2 301.1	60.0	–	60.0	–	60.0	2 241.0	50.3	50.3	–	2 190.8	2.6	–	97.4
Square miles	888.5	23.2	–	23.2	–	23.2	865.3	19.4	19.4	–	845.9	2.6	–	97.4
Baylor County														
Square kilometers	2 255.5	6.9	–	6.9	–	6.9	2 248.5	–	–	–	2 248.5	.3	–	99.7
Square miles	870.8	2.7	–	2.7	–	2.7	868.2	–	–	–	868.2	.3	–	99.7
Bee County														
Square kilometers	2 279.8	15.8	–	15.8	15.8	–	2 264.0	–	–	–	2 264.0	.7	–	99.3
Square miles	880.2	6.1	–	6.1	6.1	–	874.1	–	–	–	874.1	.7	–	99.3

TIPSII [UPF] GPH21 CENSUS90 71583900 08/27/93 11:03 AM MACHINE: C DATA:CENSUS90*PH211PSDA00. 08/26/93 14:50:22 TAPE: NONE FRAME: 358
TSF:CENSUS90*92. 08/26/93 14:51:46 UTF:CENSUS90*93. 08/26/93 14:51:47 META:CENSUS90*PH211TABLES00. 08/26/93 15:23:55

Table 34. **Land Area by Urban and Rural Residence: 1990**—Con.

[Portions of certain cities may be classified as rural (see "Extended City" in Appendix A). For definitions of terms and meanings of symbols, see text]

State County	Total land area	Urban					Rural					Percent of total land area		
		Total urban land area	Inside urbanized area	Outside urbanized area			Total rural land area	In place			Other rural	Urban		Rural
				Total	Place of 10,000 or more	Place of 2,500 to 9,999		Total	Place of 1,000 to 2,499	Place of less than 1,000		Total	Inside urbanized area	
TEXAS—Con.														
Bell County														
Square kilometers	2 742.8	270.8	270.8	–	–	–	2 472.0	43.7	43.7	–	2 428.3	9.9	9.9	90.1
Square miles	1 059.0	104.6	104.6	–	–	–	954.4	16.9	16.9	–	937.6	9.9	9.9	90.1
Bexar County														
Square kilometers	3 229.5	1 133.9	1 082.5	51.4	–	51.4	2 095.7	166.0	152.6	13.4	1 929.7	35.1	33.5	64.9
Square miles	1 246.9	437.8	417.9	19.9	–	19.9	809.1	64.1	58.9	5.2	745.1	35.1	33.5	64.9
Blanco County														
Square kilometers	1 842.3	–	–	–	–	–	1 842.3	13.4	4.3	9.0	1 828.9	–	–	100.0
Square miles	711.3	–	–	–	–	–	711.3	5.2	1.7	3.5	706.1	–	–	100.0
Borden County														
Square kilometers	2 328.1	–	–	–	–	–	2 328.1	–	–	–	2 328.1	–	–	100.0
Square miles	898.9	–	–	–	–	–	898.9	–	–	–	898.9	–	–	100.0
Bosque County														
Square kilometers	2 562.2	4.7	–	4.7	–	4.7	2 557.5	15.7	7.2	8.5	2 541.8	.2	–	99.8
Square miles	989.3	1.8	–	1.8	–	1.8	987.4	6.1	2.8	3.3	981.4	.2	–	99.8
Bowie County														
Square kilometers	2 299.8	89.2	75.3	13.9	–	13.9	2 210.5	18.4	7.1	11.3	2 192.1	3.9	3.3	96.1
Square miles	887.9	34.4	29.1	5.4	–	5.4	853.5	7.1	2.7	4.4	846.4	3.9	3.3	96.1
Brazoria County														
Square kilometers	3 592.0	292.8	73.3	219.5	138.0	81.5	3 299.2	90.1	37.8	52.3	3 209.1	8.2	2.0	91.8
Square miles	1 386.9	113.0	28.3	84.7	53.3	31.5	1 273.8	34.8	14.6	20.2	1 239.0	8.2	2.0	91.8
Brazos County														
Square kilometers	1 517.3	161.3	161.3	–	–	–	1 356.0	4.6	–	4.6	1 351.3	10.6	10.6	89.4
Square miles	585.8	62.3	62.3	–	–	–	523.5	1.8	–	1.8	521.8	10.6	10.6	89.4
Brewster County														
Square kilometers	16 040.0	10.4	–	10.4	–	10.4	16 029.6	–	–	–	16 029.6	.1	–	99.9
Square miles	6 193.0	4.0	–	4.0	–	4.0	6 189.0	–	–	–	6 189.0	.1	–	99.9
Briscoe County														
Square kilometers	2 331.8	–	–	–	–	–	2 331.8	4.5	–	4.5	2 327.3	–	–	100.0
Square miles	900.3	–	–	–	–	–	900.3	1.7	–	1.7	898.6	–	–	100.0
Brooks County														
Square kilometers	2 443.3	6.3	–	6.3	–	6.3	2 436.9	–	–	–	2 436.9	.3	–	99.7
Square miles	943.3	2.4	–	2.4	–	2.4	940.9	–	–	–	940.9	.3	–	99.7
Brown County														
Square kilometers	2 444.9	30.4	–	30.4	30.4	–	2 414.5	26.2	24.7	1.5	2 388.3	1.2	–	98.8
Square miles	944.0	11.7	–	11.7	11.7	–	932.2	10.1	9.5	.6	922.1	1.2	–	98.8
Burleson County														
Square kilometers	1 723.9	8.8	–	8.8	–	8.8	1 715.2	12.9	7.7	5.2	1 702.2	.5	–	99.5
Square miles	665.6	3.4	–	3.4	–	3.4	662.2	5.0	3.0	2.0	657.2	.5	–	99.5
Burnet County														
Square kilometers	2 577.8	27.4	–	27.4	–	27.4	2 550.4	40.8	34.3	6.5	2 509.5	1.1	–	98.9
Square miles	995.3	10.6	–	10.6	–	10.6	984.7	15.8	13.2	2.5	968.9	1.1	–	98.9
Caldwell County														
Square kilometers	1 413.6	36.4	–	36.4	6.6	29.9	1 377.1	9.7	–	9.7	1 367.4	2.6	–	97.4
Square miles	545.8	14.1	–	14.1	2.5	11.5	531.7	3.7	–	3.7	528.0	2.6	–	97.4
Calhoun County														
Square kilometers	1 327.0	16.6	–	16.6	16.6	–	1 310.4	6.4	3.0	3.4	1 304.0	1.2	–	98.8
Square miles	512.4	6.4	–	6.4	6.4	–	506.0	2.5	1.2	1.3	503.5	1.2	–	98.8
Callahan County														
Square kilometers	2 327.6	5.7	–	5.7	–	5.7	2 321.9	12.5	9.9	2.6	2 309.4	.2	–	99.8
Square miles	898.7	2.2	–	2.2	–	2.2	896.5	4.8	3.8	1.0	891.6	.2	–	99.8
Cameron County														
Square kilometers	2 345.4	227.5	218.8	8.7	–	8.7	2 117.9	48.4	26.5	21.9	2 069.5	9.7	9.3	90.3
Square miles	905.6	87.8	84.5	3.4	–	3.4	817.7	18.7	10.2	8.5	799.0	9.7	9.3	90.3
Camp County														
Square kilometers	511.6	8.2	–	8.2	–	8.2	503.4	1.1	–	1.1	502.3	1.6	–	98.4
Square miles	197.5	3.2	–	3.2	–	3.2	194.4	.4	–	.4	194.0	1.6	–	98.4
Carson County														
Square kilometers	2 391.2	–	–	–	–	–	2 391.2	13.1	10.0	3.1	2 378.1	–	–	100.0
Square miles	923.2	–	–	–	–	–	923.2	5.1	3.9	1.2	918.2	–	–	100.0
Cass County														
Square kilometers	2 428.0	29.2	–	29.2	–	29.2	2 398.9	50.6	24.4	26.2	2 348.3	1.2	–	98.8
Square miles	937.5	11.3	–	11.3	–	11.3	926.2	19.5	9.4	10.1	906.7	1.2	–	98.8
Castro County														
Square kilometers	2 326.9	5.0	–	5.0	–	5.0	2 321.9	2.8	2.0	.8	2 319.1	.2	–	99.8
Square miles	898.4	1.9	–	1.9	–	1.9	896.5	1.1	.8	.3	895.4	.2	–	99.8
Chambers County														
Square kilometers	1 552.4	8.2	8.2	–	–	–	1 544.1	93.5	78.8	14.7	1 450.6	.5	.5	99.5
Square miles	599.4	3.2	3.2	–	–	–	596.2	36.1	30.4	5.7	560.1	.5	.5	99.5

TIPSII [UPF] GPH21 CENSUS90 71583900 08/27/93 11:03 AM MACHINE: C DATA:CENSUS90*PH21TIPSDA00. 08/26/93 14:50:22 TAPE: NONE FRAME: 359
TSF:CENSUS90*92. 08/26/93 14:51:46 UTF:CENSUS90*93. 08/26/93 14:51:47 META:CENSUS90*PH21TABLES00. 08/26/93 15:23:55

Table 34. **Land Area by Urban and Rural Residence: 1990**—Con.

[Portions of certain cities may be classified as rural (see "Extended City" in Appendix A). For definitions of terms and meanings of symbols, see text]

State County	Total land area	Urban: Total urban land area	Urban: Inside urbanized area	Urban: Outside urbanized area: Total	Urban: Outside urbanized area: Place of 10,000 or more	Urban: Outside urbanized area: Place of 2,500 to 9,999	Rural: Total rural land area	Rural: In place: Total	Rural: In place: Place of 1,000 to 2,499	Rural: In place: Place of less than 1,000	Rural: Other rural	Percent of total land area: Urban: Total	Percent of total land area: Urban: Inside urbanized area	Percent of total land area: Rural
TEXAS—Con.														
Cherokee County														
Square kilometers	2 725.5	50.0	–	50.0	32.7	17.3	2 675.5	37.2	4.9	32.3	2 638.3	1.8	–	98.2
Square miles	1 052.3	19.3	–	19.3	12.6	6.7	1 033.0	14.4	1.9	12.5	1 018.6	1.8	–	98.2
Childress County														
Square kilometers	1 839.9	19.7	–	19.7	–	19.7	1 820.2	–	–	–	1 820.2	1.1	–	98.9
Square miles	710.4	7.6	–	7.6	–	7.6	702.8	–	–	–	702.8	1.1	–	98.9
Clay County														
Square kilometers	2 843.5	11.0	–	11.0	–	11.0	2 832.5	17.9	–	17.9	2 814.5	.4	–	99.6
Square miles	1 097.9	4.2	–	4.2	–	4.2	1 093.6	6.9	–	6.9	1 086.7	.4	–	99.6
Cochran County														
Square kilometers	2 007.9	3.8	–	3.8	–	3.8	2 004.1	1.5	–	1.5	2 002.6	.2	–	99.8
Square miles	775.2	1.5	–	1.5	–	1.5	773.8	.6	–	.6	773.2	.2	–	99.8
Coke County														
Square kilometers	2 328.1	–	–	–	–	–	2 328.1	7.0	2.9	4.1	2 321.1	–	–	100.0
Square miles	898.9	–	–	–	–	–	898.9	2.7	1.1	1.6	896.2	–	–	100.0
Coleman County														
Square kilometers	3 296.9	15.9	–	15.9	–	15.9	3 281.0	6.2	5.0	1.2	3 274.8	.5	–	99.5
Square miles	1 272.9	6.2	–	6.2	–	6.2	1 266.8	2.4	1.9	.5	1 264.4	.5	–	99.5
Collin County														
Square kilometers	2 195.6	381.8	252.0	129.8	81.0	48.8	1 813.8	138.5	89.5	49.0	1 675.3	17.4	11.5	82.6
Square miles	847.7	147.4	97.3	50.1	31.3	18.9	700.3	53.5	34.5	18.9	646.8	17.4	11.5	82.6
Collingsworth County														
Square kilometers	2 379.8	–	–	–	–	–	2 379.8	5.1	3.5	1.6	2 374.7	–	–	100.0
Square miles	918.8	–	–	–	–	–	918.8	2.0	1.4	.6	916.9	–	–	100.0
Colorado County														
Square kilometers	2 494.3	12.9	–	12.9	–	12.9	2 481.3	5.1	5.1	–	2 476.2	.5	–	99.5
Square miles	963.0	5.0	–	5.0	–	5.0	958.0	2.0	2.0	–	956.1	.5	–	99.5
Comal County														
Square kilometers	1 454.3	446.4	12.5	433.9	59.9	374.0	1 007.9	19.7	19.7	–	988.2	30.7	.9	69.3
Square miles	561.5	172.4	4.8	167.5	23.1	144.4	389.1	7.6	7.6	–	381.5	30.7	.9	69.3
Comanche County														
Square kilometers	2 428.8	11.4	–	11.4	–	11.4	2 417.4	7.7	5.4	2.4	2 409.7	.5	–	99.5
Square miles	937.8	4.4	–	4.4	–	4.4	933.4	3.0	2.1	.9	930.4	.5	–	99.5
Concho County														
Square kilometers	2 568.0	–	–	–	–	–	2 568.0	10.2	5.9	4.3	2 557.9	–	–	100.0
Square miles	991.5	–	–	–	–	–	991.5	3.9	2.3	1.7	987.6	–	–	100.0
Cooke County														
Square kilometers	2 263.1	34.9	–	34.9	34.9	–	2 228.2	17.4	3.3	14.1	2 210.9	1.5	–	98.5
Square miles	873.8	13.5	–	13.5	13.5	–	860.3	6.7	1.3	5.4	853.6	1.5	–	98.5
Coryell County														
Square kilometers	2 724.3	60.7	39.4	21.3	21.3	–	2 663.6	12.1	–	12.1	2 651.5	2.2	1.4	97.8
Square miles	1 051.9	23.4	15.2	8.2	8.2	–	1 028.4	4.7	–	4.7	1 023.7	2.2	1.4	97.8
Cottle County														
Square kilometers	2 334.2	–	–	–	–	–	2 334.2	3.9	3.9	–	2 330.3	–	–	100.0
Square miles	901.2	–	–	–	–	–	901.2	1.5	1.5	–	899.7	–	–	100.0
Crane County														
Square kilometers	2 034.8	2.7	–	2.7	–	2.7	2 032.1	–	–	–	2 032.1	.1	–	99.9
Square miles	785.6	1.0	–	1.0	–	1.0	784.6	–	–	–	784.6	.1	–	99.9
Crockett County														
Square kilometers	7 271.8	12.1	–	12.1	–	12.1	7 259.7	–	–	–	7 259.7	.2	–	99.8
Square miles	2 807.6	4.7	–	4.7	–	4.7	2 803.0	–	–	–	2 803.0	.2	–	99.8
Crosby County														
Square kilometers	2 329.9	–	–	–	–	–	2 329.9	12.2	12.2	–	2 317.6	–	–	100.0
Square miles	899.6	–	–	–	–	–	899.6	4.7	4.7	–	894.8	–	–	100.0
Culberson County														
Square kilometers	9 874.9	7.1	–	7.1	–	7.1	9 867.8	–	–	–	9 867.8	.1	–	99.9
Square miles	3 812.7	2.7	–	2.7	–	2.7	3 810.0	–	–	–	3 810.0	.1	–	99.9
Dallam County														
Square kilometers	3 897.4	6.8	–	6.8	–	6.8	3 890.6	2.6	–	2.6	3 888.0	.2	–	99.8
Square miles	1 504.8	2.6	–	2.6	–	2.6	1 502.2	1.0	–	1.0	1 501.2	.2	–	99.8
Dallas County														
Square kilometers	2 278.9	2 019.1	1 968.7	50.4	36.9	13.6	259.8	52.7	52.7	–	207.1	88.6	86.4	11.4
Square miles	879.9	779.6	760.1	19.5	14.2	5.2	100.3	20.4	20.4	–	79.9	88.6	86.4	11.4
Dawson County														
Square kilometers	2 336.4	12.1	–	12.1	12.1	–	2 324.4	1.1	.5	.6	2 323.3	.5	–	99.5
Square miles	902.1	4.7	–	4.7	4.7	–	897.4	.4	.2	.2	897.0	.5	–	99.5
Deaf Smith County														
Square kilometers	3 878.4	14.5	–	14.5	14.5	–	3 863.9	–	–	–	3 863.9	.4	–	99.6
Square miles	1 497.4	5.6	–	5.6	5.6	–	1 491.8	–	–	–	1 491.8	.4	–	99.6

TIPSII [UPF] GPH21 CENSUS90 71583900 08/27/93 11:03 AM MACHINE: C DATA:CENSUS90*PH21TIPSDA00, 08/26/93 14:50:22 TAPE: NONE FRAME: 360
TSF:CENSUS90*92, 08/26/93 14:51:46 UTF:CENSUS90*93, 08/26/93 14:51:47 META:CENSUS90*PH21TABLES00, 08/26/93 15:23:55

Table 34. **Land Area by Urban and Rural Residence: 1990**—Con.

[Portions of certain cities may be classified as rural (see "Extended City" in Appendix A). For definitions of terms and meanings of symbols, see text]

State County	Total land area	Urban					Rural					Percent of total land area		
		Total urban land area	Inside urbanized area	Outside urbanized area			Total rural land area	In place			Other rural	Urban		Rural
				Total	Place of 10,000 or more	Place of 2,500 to 9,999		Total	Place of 1,000 to 2,499	Place of less than 1,000		Total	Inside urbanized area	
TEXAS—Con.														
Delta County														
Square kilometers	717.9	–	–	–	–	–	717.9	5.1	3.6	1.4	712.8	–	–	100.0
Square miles	277.2	–	–	–	–	–	277.2	2.0	1.4	.6	275.2	–	–	100.0
Denton County														
Square kilometers	2 301.2	427.4	366.0	61.3	31.6	29.8	1 873.8	183.4	78.9	104.5	1 690.4	18.6	15.9	81.4
Square miles	888.5	165.0	141.3	23.7	12.2	11.5	723.5	70.8	30.5	40.4	652.7	18.6	15.9	81.4
DeWitt County														
Square kilometers	2 355.0	17.5	–	17.5	–	17.5	2 337.6	5.5	4.3	1.2	2 332.1	.7	–	99.3
Square miles	909.3	6.7	–	6.7	–	6.7	902.5	2.1	1.7	.5	900.4	.7	–	99.3
Dickens County														
Square kilometers	2 342.0	–	–	–	–	–	2 342.0	5.5	2.9	2.6	2 336.5	–	–	100.0
Square miles	904.3	–	–	–	–	–	904.3	2.1	1.1	1.0	902.1	–	–	100.0
Dimmit County														
Square kilometers	3 447.3	8.1	–	8.1	–	8.1	3 439.2	3.6	2.2	1.4	3 435.6	.2	–	99.8
Square miles	1 331.0	3.1	–	3.1	–	3.1	1 327.9	1.4	.8	.6	1 326.5	.2	–	99.8
Donley County														
Square kilometers	2 408.2	–	–	–	–	–	2 408.2	14.1	7.5	6.6	2 394.1	–	–	100.0
Square miles	929.8	–	–	–	–	–	929.8	5.5	2.9	2.5	924.4	–	–	100.0
Duval County														
Square kilometers	4 643.5	13.9	–	13.9	–	13.9	4 629.6	4.7	4.7	–	4 624.9	.3	–	99.7
Square miles	1 792.9	5.4	–	5.4	–	5.4	1 787.5	1.8	1.8	–	1 785.7	.3	–	99.7
Eastland County														
Square kilometers	2 398.6	38.0	–	38.0	–	38.0	2 360.6	11.2	4.3	7.0	2 349.3	1.6	–	98.4
Square miles	926.1	14.7	–	14.7	–	14.7	911.4	4.3	1.6	2.7	907.1	1.6	–	98.4
Ector County														
Square kilometers	2 333.9	286.5	286.5	–	–	–	2 047.5	19.0	18.2	.8	2 028.5	12.3	12.3	87.7
Square miles	901.1	110.6	110.6	–	–	–	790.5	7.3	7.0	.3	783.2	12.3	12.3	87.7
Edwards County														
Square kilometers	5 490.7	–	–	–	–	–	5 490.7	3.1	3.1	–	5 487.5	–	–	100.0
Square miles	2 119.9	–	–	–	–	–	2 119.9	1.2	1.2	–	2 118.7	–	–	100.0
Ellis County														
Square kilometers	2 434.6	121.7	8.2	113.5	85.7	27.8	2 312.9	56.7	27.1	29.6	2 256.2	5.0	.3	95.0
Square miles	940.0	47.0	3.2	43.8	33.1	10.7	893.0	21.9	10.5	11.4	871.1	5.0	.3	95.0
El Paso County														
Square kilometers	2 623.9	624.6	546.4	78.2	–	78.2	1 999.3	23.9	17.6	6.3	1 975.4	23.8	20.8	76.2
Square miles	1 013.1	241.2	210.9	30.2	–	30.2	771.9	9.2	6.8	2.4	762.7	23.8	20.8	76.2
Erath County														
Square kilometers	2 813.8	29.0	–	29.0	21.0	8.0	2 784.8	–	–	–	2 784.8	1.0	–	99.0
Square miles	1 086.4	11.2	–	11.2	8.1	3.1	1 075.2	–	–	–	1 075.2	1.0	–	99.0
Falls County														
Square kilometers	1 992.1	11.7	–	11.7	–	11.7	1 980.4	12.7	2.1	10.6	1 967.6	.6	–	99.4
Square miles	769.1	4.5	–	4.5	–	4.5	764.6	4.9	.8	4.1	759.7	.6	–	99.4
Fannin County														
Square kilometers	2 309.1	16.3	–	16.3	–	16.3	2 292.8	29.0	10.6	18.3	2 263.8	.7	–	99.3
Square miles	891.6	6.3	–	6.3	–	6.3	885.3	11.2	4.1	7.1	874.1	.7	–	99.3
Fayette County														
Square kilometers	2 460.8	8.2	–	8.2	–	8.2	2 452.6	17.3	9.4	7.9	2 435.4	.3	–	99.7
Square miles	950.1	3.2	–	3.2	–	3.2	947.0	6.7	3.6	3.0	940.3	.3	–	99.7
Fisher County														
Square kilometers	2 334.2	2.3	–	2.3	–	2.3	2 331.9	7.1	5.3	1.9	2 324.7	.1	–	99.9
Square miles	901.2	.9	–	.9	–	.9	900.3	2.8	2.0	.7	897.6	.1	–	99.9
Floyd County														
Square kilometers	2 570.1	5.2	–	5.2	–	5.2	2 564.9	4.0	4.0	–	2 560.9	.2	–	99.8
Square miles	992.3	2.0	–	2.0	–	2.0	990.3	1.5	1.5	–	988.7	.2	–	99.8
Foard County														
Square kilometers	1 830.4	–	–	–	–	–	1 830.4	4.9	4.9	–	1 825.5	–	–	100.0
Square miles	706.7	–	–	–	–	–	706.7	1.9	1.9	–	704.8	–	–	100.0
Fort Bend County														
Square kilometers	2 266.4	286.3	203.8	82.6	29.2	53.3	1 980.0	60.5	3.8	56.6	1 919.6	12.6	9.0	87.4
Square miles	875.0	110.6	78.7	31.9	11.3	20.6	764.5	23.3	1.5	21.9	741.1	12.6	9.0	87.4
Franklin County														
Square kilometers	739.9	2.5	–	2.5	–	2.5	737.5	8.9	8.9	–	728.6	.3	–	99.7
Square miles	285.7	.9	–	.9	–	.9	284.7	3.4	3.4	–	281.3	.3	–	99.7
Freestone County														
Square kilometers	2 292.8	20.3	–	20.3	–	20.3	2 272.5	7.3	5.1	2.2	2 265.1	.9	–	99.1
Square miles	885.3	7.9	–	7.9	–	7.9	877.4	2.8	2.0	.8	874.6	.9	–	99.1
Frio County														
Square kilometers	2 934.8	15.1	–	15.1	–	15.1	2 919.7	–	–	–	2 919.7	.5	–	99.5
Square miles	1 133.1	5.8	–	5.8	–	5.8	1 127.3	–	–	–	1 127.3	.5	–	99.5

TIPSII [UPF] GPH21 CENSUS90 71583900 08/27/93 11:03 AM MACHINE: C DATA:CENSUS90*PH21TIPSDA00. 08/26/93 14:50:22 TAPE: NONE FRAME: 361
TSF:CENSUS90*92. 08/26/93 14:51:46 UTF:CENSUS90*93. 08/26/93 14:51:47 META:CENSUS90*PH21TABLES00. 08/26/93 15:23:55

Table 34. **Land Area by Urban and Rural Residence: 1990**—Con.

[Portions of certain cities may be classified as rural (see "Extended City" in Appendix A). For definitions of terms and meanings of symbols, see text]

State County	Total land area	Urban					Rural					Percent of total land area		
		Total urban land area	Inside urbanized area	Outside urbanized area			Total rural land area	In place			Other rural	Urban		Rural
				Total	Place of 10,000 or more	Place of 2,500 to 9,999		Total	Place of 1,000 to 2,499	Place of less than 1,000		Total	Inside urbanized area	
TEXAS—Con.														
Gaines County														
Square kilometers	3 891.3	6.7	–	6.7	–	6.7	3 884.5	3.8	3.8	–	3 880.8	.2	–	99.8
Square miles	1 502.4	2.6	–	2.6	–	2.6	1 499.8	1.5	1.5	–	1 498.4	.2	–	99.8
Galveston County														
Square kilometers	1 032.6	435.3	435.3	–	–	–	597.3	3.6	–	3.6	593.7	42.2	42.2	57.8
Square miles	398.7	168.1	168.1	–	–	–	230.6	1.4	–	1.4	229.2	42.2	42.2	57.8
Garza County														
Square kilometers	2 319.7	9.7	–	9.7	–	9.7	2 310.0	–	–	–	2 310.0	.4	–	99.6
Square miles	895.6	3.8	–	3.8	–	3.8	891.9	–	–	–	891.9	.4	–	99.6
Gillespie County														
Square kilometers	2 748.4	10.6	–	10.6	–	10.6	2 737.8	–	–	–	2 737.8	.4	–	99.6
Square miles	1 061.2	4.1	–	4.1	–	4.1	1 057.1	–	–	–	1 057.1	.4	–	99.6
Glasscock County														
Square kilometers	2 333.1	–	–	–	–	–	2 333.1	–	–	–	2 333.1	–	–	100.0
Square miles	900.8	–	–	–	–	–	900.8	–	–	–	900.8	–	–	100.0
Goliad County														
Square kilometers	2 210.8	–	–	–	–	–	2 210.8	3.9	3.9	–	2 206.8	–	–	100.0
Square miles	853.6	–	–	–	–	–	853.6	1.5	1.5	–	852.1	–	–	100.0
Gonzales County														
Square kilometers	2 765.7	9.0	–	9.0	–	9.0	2 756.7	7.5	2.9	4.7	2 749.2	.3	–	99.7
Square miles	1 067.9	3.5	–	3.5	–	3.5	1 064.4	2.9	1.1	1.8	1 061.5	.3	–	99.7
Gray County														
Square kilometers	2 404.4	22.6	–	22.6	22.6	–	2 381.8	4.1	–	4.1	2 377.7	.9	–	99.1
Square miles	928.3	8.7	–	8.7	8.7	–	919.6	1.6	–	1.6	918.0	.9	–	99.1
Grayson County														
Square kilometers	2 418.2	170.9	163.7	7.1	–	7.1	2 247.3	52.2	21.6	30.6	2 195.2	7.1	6.8	92.9
Square miles	933.7	66.0	63.2	2.8	–	2.8	867.7	20.2	8.3	11.8	847.5	7.1	6.8	92.9
Gregg County														
Square kilometers	709.8	199.5	154.7	44.8	25.7	19.1	510.3	40.2	10.1	30.0	470.2	28.1	21.8	71.9
Square miles	274.1	77.0	59.7	17.3	9.9	7.4	197.0	15.5	3.9	11.6	181.5	28.1	21.8	71.9
Grimes County														
Square kilometers	2 056.0	15.6	–	15.6	–	15.6	2 040.4	5.4	–	5.4	2 034.9	.8	–	99.2
Square miles	793.8	6.0	–	6.0	–	6.0	787.8	2.1	–	2.1	785.7	.8	–	99.2
Guadalupe County														
Square kilometers	1 842.0	76.2	39.5	36.7	36.7	–	1 765.8	20.1	10.6	9.5	1 745.7	4.1	2.1	95.9
Square miles	711.2	29.4	15.3	14.2	14.2	–	681.8	7.8	4.1	3.7	674.0	4.1	2.1	95.9
Hale County														
Square kilometers	2 602.3	36.1	–	36.1	33.7	2.4	2 566.2	8.5	7.4	1.1	2 557.7	1.4	–	98.6
Square miles	1 004.7	14.0	–	14.0	13.0	.9	990.8	3.3	2.8	.4	987.5	1.4	–	98.6
Hall County														
Square kilometers	2 339.1	–	–	–	–	–	2 339.1	10.4	5.8	4.6	2 328.8	–	–	100.0
Square miles	903.1	–	–	–	–	–	903.1	4.0	2.2	1.8	899.1	–	–	100.0
Hamilton County														
Square kilometers	2 164.7	6.7	–	6.7	–	6.7	2 157.9	4.3	3.8	.5	2 153.6	.3	–	99.7
Square miles	835.8	2.6	–	2.6	–	2.6	833.2	1.7	1.5	.2	831.5	.3	–	99.7
Hansford County														
Square kilometers	2 382.5	5.4	–	5.4	–	5.4	2 377.1	2.8	2.8	–	2 374.3	.2	–	99.8
Square miles	919.9	2.1	–	2.1	–	2.1	917.8	1.1	1.1	–	916.7	.2	–	99.8
Hardeman County														
Square kilometers	1 801.2	9.0	–	9.0	–	9.0	1 792.1	2.6	–	2.6	1 789.5	.5	–	99.5
Square miles	695.4	3.5	–	3.5	–	3.5	691.9	1.0	–	1.0	690.9	.5	–	99.5
Hardin County														
Square kilometers	2 316.4	44.3	27.7	16.7	–	16.7	2 272.1	53.2	46.1	7.0	2 219.0	1.9	1.2	98.1
Square miles	894.4	17.1	10.7	6.4	–	6.4	877.3	20.5	17.8	2.7	856.7	1.9	1.2	98.1
Harris County														
Square kilometers	4 478.1	2 751.9	2 716.1	35.8	–	35.8	1 726.2	14.1	14.1	–	1 712.1	61.5	60.7	38.5
Square miles	1 729.0	1 062.5	1 048.7	13.8	–	13.8	666.5	5.4	5.4	–	661.1	61.5	60.7	38.5
Harrison County														
Square kilometers	2 328.0	69.8	7.6	62.2	62.2	–	2 258.2	22.1	12.9	9.2	2 236.1	3.0	.3	97.0
Square miles	898.8	27.0	2.9	24.0	24.0	–	871.9	8.5	5.0	3.6	863.3	3.0	.3	97.0
Hartley County														
Square kilometers	3 787.5	2.5	–	2.5	–	2.5	3 785.0	2.6	–	2.6	3 782.4	.1	–	99.9
Square miles	1 462.4	1.0	–	1.0	–	1.0	1 461.4	1.0	–	1.0	1 460.4	.1	–	99.9
Haskell County														
Square kilometers	2 338.9	15.8	–	15.8	–	15.8	2 323.1	5.3	–	5.3	2 317.8	.7	–	99.3
Square miles	903.0	6.1	–	6.1	–	6.1	896.9	2.0	–	2.0	894.9	.7	–	99.3
Hays County														
Square kilometers	1 755.9	38.6	–	38.6	38.6	–	1 717.3	63.0	51.7	11.4	1 654.3	2.2	–	97.8
Square miles	677.9	14.9	–	14.9	14.9	–	663.0	24.3	19.9	4.4	638.7	2.2	–	97.8

TIPSII [UPF] GPH21 CENSUS90 71583900 08/27/93 11:03 AM MACHINE: C DATA:CENSUS90*PH21TIPSDA00, 08/26/93 14:50:22 TAPE: NONE FRAME: 362
TSF:CENSUS90*92, 08/26/93 14:51:46 UTF:CENSUS90*93, 08/26/93 14:51:47 META:CENSUS90*PH21TABLES00, 08/26/93 15:23:55

Table 34. Land Area by Urban and Rural Residence: 1990—Con.

[Portions of certain cities may be classified as rural (see "Extended City" in Appendix A). For definitions of terms and meanings of symbols, see text]

State County	Total land area	Urban					Rural					Percent of total land area		
		Total urban land area	Inside urbanized area	Outside urbanized area			Total rural land area	In place			Other rural	Urban		Rural
				Total	Place of 10,000 or more	Place of 2,500 to 9,999		Total	Place of 1,000 to 2,499	Place of less than 1,000		Total	Inside urbanized area	
TEXAS—Con.														
Hemphill County														
Square kilometers	2 356.2	–	–	–	–	–	2 356.2	3.2	3.2	–	2 353.0	–	–	100.0
Square miles	909.7	–	–	–	–	–	909.7	1.2	1.2	–	908.5	–	–	100.0
Henderson County														
Square kilometers	2 264.6	46.0	–	46.0	35.7	10.3	2 218.7	116.8	66.1	50.7	2 101.8	2.0	–	98.0
Square miles	874.4	17.8	–	17.8	13.8	4.0	856.6	45.1	25.5	19.6	811.5	2.0	–	98.0
Hidalgo County														
Square kilometers	4 063.9	365.9	322.0	43.8	19.2	24.7	3 698.0	28.2	18.2	9.9	3 669.8	9.0	7.9	91.0
Square miles	1 569.1	141.3	124.3	16.9	7.4	9.5	1 427.8	10.9	7.0	3.8	1 416.9	9.0	7.9	91.0
Hill County														
Square kilometers	2 492.7	21.5	–	21.5	–	21.5	2 471.2	31.0	11.7	19.3	2 440.3	.9	–	99.1
Square miles	962.4	8.3	–	8.3	–	8.3	954.1	12.0	4.5	7.4	942.2	.9	–	99.1
Hockley County														
Square kilometers	2 352.5	25.5	–	25.5	25.5	–	2 327.0	9.5	6.0	3.6	2 317.4	1.1	–	98.9
Square miles	908.3	9.9	–	9.9	9.9	–	898.4	3.7	2.3	1.4	894.8	1.1	–	98.9
Hood County														
Square kilometers	1 092.0	9.7	–	9.7	–	9.7	1 082.3	11.9	6.5	5.3	1 070.5	.9	–	99.1
Square miles	421.6	3.7	–	3.7	–	3.7	417.9	4.6	2.5	2.1	413.3	.9	–	99.1
Hopkins County														
Square kilometers	2 032.5	45.2	–	45.2	45.2	–	1 987.3	8.6	–	8.6	1 978.7	2.2	–	97.8
Square miles	784.8	17.5	–	17.5	17.5	–	767.3	3.3	–	3.3	764.0	2.2	–	97.8
Houston County														
Square kilometers	3 188.3	23.0	–	23.0	–	23.0	3 165.3	12.3	3.6	8.7	3 153.0	.7	–	99.3
Square miles	1 231.0	8.9	–	8.9	–	8.9	1 222.1	4.8	1.4	3.4	1 217.4	.7	–	99.3
Howard County														
Square kilometers	2 338.6	49.3	–	49.3	49.3	–	2 289.2	3.9	3.1	.8	2 285.4	2.1	–	97.9
Square miles	902.9	19.0	–	19.0	19.0	–	883.9	1.5	1.2	.3	882.4	2.1	–	97.9
Hudspeth County														
Square kilometers	11 839.8	–	–	–	–	–	11 839.8	4.3	–	4.3	11 835.5	–	–	100.0
Square miles	4 571.3	–	–	–	–	–	4 571.3	1.7	–	1.7	4 569.7	–	–	100.0
Hunt County														
Square kilometers	2 178.8	78.1	–	78.1	61.6	16.5	2 100.7	27.6	10.4	17.2	2 073.1	3.6	–	96.4
Square miles	841.2	30.1	–	30.1	23.8	6.4	811.1	10.7	4.0	6.7	800.4	3.6	–	96.4
Hutchinson County														
Square kilometers	2 298.4	22.4	–	22.4	22.4	–	2 276.0	8.5	8.2	.3	2 267.5	1.0	–	99.0
Square miles	887.4	8.7	–	8.7	8.7	–	878.8	3.3	3.2	.1	875.5	1.0	–	99.0
Irion County														
Square kilometers	2 723.6	–	–	–	–	–	2 723.6	3.9	–	3.9	2 719.6	–	–	100.0
Square miles	1 051.6	–	–	–	–	–	1 051.6	1.5	–	1.5	1 050.0	–	–	100.0
Jack County														
Square kilometers	2 376.2	13.5	–	13.5	–	13.5	2 362.6	3.1	–	3.1	2 359.5	.6	–	99.4
Square miles	917.4	5.2	–	5.2	–	5.2	912.2	1.2	–	1.2	911.0	.6	–	99.4
Jackson County														
Square kilometers	2 148.5	9.3	–	9.3	–	9.3	2 139.1	5.0	2.9	2.1	2 134.2	.4	–	99.6
Square miles	829.5	3.6	–	3.6	–	3.6	825.9	1.9	1.1	.8	824.0	.4	–	99.6
Jasper County														
Square kilometers	2 428.0	19.6	–	19.6	–	19.6	2 408.4	71.9	65.7	6.3	2 336.5	.8	–	99.2
Square miles	937.5	7.6	–	7.6	–	7.6	929.9	27.8	25.4	2.4	902.1	.8	–	99.2
Jeff Davis County														
Square kilometers	5 865.3	–	–	–	–	–	5 865.3	1.2	–	1.2	5 864.1	–	–	100.0
Square miles	2 264.6	–	–	–	–	–	2 264.6	.5	–	.5	2 264.1	–	–	100.0
Jefferson County														
Square kilometers	2 340.3	411.4	411.4	–	–	–	1 928.9	11.3	9.2	2.1	1 917.6	17.6	17.6	82.4
Square miles	903.6	158.9	158.9	–	–	–	744.7	4.4	3.5	.8	740.4	17.6	17.6	82.4
Jim Hogg County														
Square kilometers	2 942.7	14.9	–	14.9	–	14.9	2 927.8	–	–	–	2 927.8	.5	–	99.5
Square miles	1 136.2	5.7	–	5.7	–	5.7	1 130.4	–	–	–	1 130.4	.5	–	99.5
Jim Wells County														
Square kilometers	2 239.4	35.5	–	35.5	30.3	5.2	2 203.9	2.8	2.6	.2	2 201.1	1.6	–	98.4
Square miles	864.7	13.7	–	13.7	11.7	2.0	850.9	1.1	1.0	.1	849.9	1.6	–	98.4
Johnson County														
Square kilometers	1 889.2	123.4	–	123.3	91.1	32.2	1 765.9	15.1	4.2	10.9	1 750.8	6.5	–	93.5
Square miles	729.4	47.6	–	47.6	35.2	12.4	681.8	5.8	1.6	4.2	676.0	6.5	–	93.5
Jones County														
Square kilometers	2 411.5	55.4	30.2	25.1	–	25.1	2 356.1	9.1	–	9.1	2 347.0	2.3	1.3	97.7
Square miles	931.1	21.4	11.7	9.7	–	9.7	909.7	3.5	–	3.5	906.2	2.3	1.3	97.7
Karnes County														
Square kilometers	1 943.5	14.0	–	14.0	–	14.0	1 929.5	5.4	3.0	2.3	1 924.1	.7	–	99.3
Square miles	750.4	5.4	–	5.4	–	5.4	745.0	2.1	1.2	.9	742.9	.7	–	99.3

TIPSII [UPF] GPH21 CENSUS90 71583900 08/27/93 11:03 AM MACHINE: C DATA:CENSUS90*PH21TIPSDA00. 08/26/93 14:50:22 TAPE: NONE FRAME: 363
TSF:CENSUS90*92. 08/26/93 14:51:46 UTF:CENSUS90*93. 08/26/93 14:51:47 META:CENSUS90*PH21TABLES00. 08/26/93 15:23:55

Table 34. **Land Area by Urban and Rural Residence: 1990**—Con.

[Portions of certain cities may be classified as rural (see "Extended City" in Appendix A). For definitions of terms and meanings of symbols, see text]

State County	Total land area	Urban					Rural					Percent of total land area		
		Total urban land area	Inside urbanized area	Outside urbanized area			Total rural land area	In place			Other rural	Urban		Rural
				Total	Place of 10,000 or more	Place of 2,500 to 9,999		Total	Place of 1,000 to 2,499	Place of less than 1,000		Total	Inside urbanized area	
TEXAS—Con.														
Kaufman County														
Square kilometers	2 036.1	83.3	9.2	74.1	45.7	28.4	1 952.7	62.5	27.6	35.0	1 890.2	4.1	.5	95.9
Square miles	786.1	32.2	3.6	28.6	17.6	11.0	754.0	24.1	10.6	13.5	729.8	4.1	.5	95.9
Kendall County														
Square kilometers	1 715.9	10.8	–	10.8	–	10.8	1 705.0	13.1	13.1	–	1 692.0	.6	–	99.4
Square miles	662.5	4.2	–	4.2	–	4.2	658.3	5.0	5.0	–	653.3	.6	–	99.4
Kenedy County														
Square kilometers	3 773.3	–	–	–	–	–	3 773.3	–	–	–	3 773.3	–	–	100.0
Square miles	1 456.9	–	–	–	–	–	1 456.9	–	–	–	1 456.9	–	–	100.0
Kent County														
Square kilometers	2 337.2	–	–	–	–	–	2 337.2	4.4	–	4.4	2 332.8	–	–	100.0
Square miles	902.4	–	–	–	–	–	902.4	1.7	–	1.7	900.7	–	–	100.0
Kerr County														
Square kilometers	2 865.3	40.2	–	40.2	40.2	–	2 825.1	3.2	3.2	–	2 821.9	1.4	–	98.6
Square miles	1 106.3	15.5	–	15.5	15.5	–	1 090.8	1.2	1.2	–	1 089.5	1.4	–	98.6
Kimble County														
Square kilometers	3 239.6	5.9	–	5.9	–	5.9	3 233.6	–	–	–	3 233.6	.2	–	99.8
Square miles	1 250.8	2.3	–	2.3	–	2.3	1 248.5	–	–	–	1 248.5	.2	–	99.8
King County														
Square kilometers	2 363.0	–	–	–	–	–	2 363.0	–	–	–	2 363.0	–	–	100.0
Square miles	912.3	–	–	–	–	–	912.3	–	–	–	912.3	–	–	100.0
Kinney County														
Square kilometers	3 531.6	–	–	–	–	–	3 531.6	8.9	8.2	.7	3 522.7	–	–	100.0
Square miles	1 363.5	–	–	–	–	–	1 363.5	3.4	3.2	.3	1 360.1	–	–	100.0
Kleberg County														
Square kilometers	2 256.0	33.5	.6	32.9	32.9	–	2 222.5	–	–	–	2 222.5	1.5	–	98.5
Square miles	871.1	13.0	.2	12.7	12.7	–	858.1	–	–	–	858.1	1.5	–	98.5
Knox County														
Square kilometers	2 212.3	–	–	–	–	–	2 212.3	12.3	5.8	6.5	2 200.0	–	–	100.0
Square miles	854.2	–	–	–	–	–	854.2	4.7	2.3	2.5	849.4	–	–	100.0
Lamar County														
Square kilometers	2 375.2	70.4	–	70.4	70.4	–	2 304.8	20.7	15.0	5.8	2 284.0	3.0	–	97.0
Square miles	917.1	27.2	–	27.2	27.2	–	889.9	8.0	5.8	2.2	881.9	3.0	–	97.0
Lamb County														
Square kilometers	2 632.2	15.5	–	15.5	–	15.5	2 616.6	13.7	6.6	7.1	2 602.9	.6	–	99.4
Square miles	1 016.3	6.0	–	6.0	–	6.0	1 010.3	5.3	2.6	2.7	1 005.0	.6	–	99.4
Lampasas County														
Square kilometers	1 844.3	15.7	.8	14.9	–	14.9	1 828.7	2.3	–	2.3	1 826.3	.9	–	99.1
Square miles	712.1	6.1	.3	5.8	–	5.8	706.0	.9	–	.9	705.1	.9	–	99.1
La Salle County														
Square kilometers	3 856.5	5.1	–	5.1	–	5.1	3 851.4	1.0	–	1.0	3 850.4	.1	–	99.9
Square miles	1 489.0	2.0	–	2.0	–	2.0	1 487.0	.4	–	.4	1 486.6	.1	–	99.9
Lavaca County														
Square kilometers	2 512.3	12.7	–	12.7	–	12.7	2 499.6	8.2	6.1	2.1	2 491.4	.5	–	99.5
Square miles	970.0	4.9	–	4.9	–	4.9	965.1	3.2	2.3	.8	961.9	.5	–	99.5
Lee County														
Square kilometers	1 628.0	13.3	–	13.3	–	13.3	1 614.7	3.1	–	3.1	1 611.6	.8	–	99.2
Square miles	628.6	5.1	–	5.1	–	5.1	623.4	1.2	–	1.2	622.2	.8	–	99.2
Leon County														
Square kilometers	2 776.8	–	–	–	–	–	2 776.8	31.1	9.6	21.5	2 745.7	–	–	100.0
Square miles	1 072.1	–	–	–	–	–	1 072.1	12.0	3.7	8.3	1 060.1	–	–	100.0
Liberty County														
Square kilometers	3 003.9	85.8	–	85.8	–	85.8	2 918.2	49.1	.8	48.3	2 869.0	2.9	–	97.1
Square miles	1 159.8	33.1	–	33.1	–	33.1	1 126.7	19.0	.3	18.7	1 107.7	2.9	–	97.1
Limestone County														
Square kilometers	2 354.0	21.9	–	21.9	–	21.9	2 332.2	12.7	–	12.7	2 319.5	.9	–	99.1
Square miles	908.9	8.4	–	8.4	–	8.4	900.4	4.9	–	4.9	895.6	.9	–	99.1
Lipscomb County														
Square kilometers	2 414.3	–	–	–	–	–	2 414.3	8.5	2.2	6.3	2 405.8	–	–	100.0
Square miles	932.2	–	–	–	–	–	932.2	3.3	.8	2.4	928.9	–	–	100.0
Live Oak County														
Square kilometers	2 684.3	4.9	–	4.9	–	4.9	2 679.4	4.7	3.5	1.2	2 674.7	.2	–	99.8
Square miles	1 036.4	1.9	–	1.9	–	1.9	1 034.5	1.8	1.3	.5	1 032.7	.2	–	99.8
Llano County														
Square kilometers	2 421.3	31.9	–	31.9	–	31.9	2 389.4	56.3	52.0	4.3	2 333.1	1.3	–	98.7
Square miles	934.9	12.3	–	12.3	–	12.3	922.6	21.7	20.1	1.7	900.8	1.3	–	98.7
Loving County														
Square kilometers	1 743.4	–	–	–	–	–	1 743.4	–	–	–	1 743.4	–	–	100.0
Square miles	673.1	–	–	–	–	–	673.1	–	–	–	673.1	–	–	100.0

TIPSII [UPF] GPH21 CENSUS90 71583900 08/27/93 11:03 AM MACHINE: C DATA:CENSUS90*PH211IPSDA00. 08/26/93 14:50:22 TAPE: NONE FRAME: 364
TSF:CENSUS90*92. 08/26/93 14:51:46 UTF:CENSUS90*93. 08/26/93 14:51:47 META:CENSUS90*PH211TABLES00. 08/26/93 15:23:55

Table 34. Land Area by Urban and Rural Residence: 1990—Con.

[Portions of certain cities may be classified as rural (see "Extended City" in Appendix A). For definitions of terms and meanings of symbols, see text]

State County	Total land area	Urban					Rural					Percent of total land area		
		Total urban land area	Inside urbanized area	Outside urbanized area			Total rural land area	In place			Other rural	Urban		Rural
				Total	Place of 10,000 or more	Place of 2,500 to 9,999		Total	Place of 1,000 to 2,499	Place of less than 1,000		Total	Inside urbanized area	
TEXAS—Con.														
Lubbock County														
Square kilometers	2 330.0	296.2	281.4	14.8	–	14.8	2 033.7	13.4	8.9	4.5	2 020.3	12.7	12.1	87.3
Square miles	899.6	114.4	108.6	5.7	–	5.7	785.2	5.2	3.4	1.7	780.0	12.7	12.1	87.3
Lynn County														
Square kilometers	2 310.1	6.2	–	6.2	–	6.2	2 303.9	6.0	1.8	4.3	2 297.8	.3	–	99.7
Square miles	891.9	2.4	–	2.4	–	2.4	889.5	2.3	.7	1.7	887.2	.3	–	99.7
McCulloch County														
Square kilometers	2 769.7	23.8	–	23.8	–	23.8	2 745.9	1.2	–	1.2	2 744.7	.9	–	99.1
Square miles	1 069.4	9.2	–	9.2	–	9.2	1 060.2	.5	–	.5	1 059.7	.9	–	99.1
McLennan County														
Square kilometers	2 698.6	333.3	315.8	17.5	–	17.5	2 365.3	94.1	18.2	75.9	2 271.2	12.4	11.7	87.6
Square miles	1 041.9	128.7	121.9	6.8	–	6.8	913.2	36.3	7.0	29.3	876.9	12.4	11.7	87.6
McMullen County														
Square kilometers	2 882.9	–	–	–	–	–	2 882.9	–	–	–	2 882.9	–	–	100.0
Square miles	1 113.1	–	–	–	–	–	1 113.1	–	–	–	1 113.1	–	–	100.0
Madison County														
Square kilometers	1 216.5	9.2	–	9.2	–	9.2	1 207.3	4.8	–	4.8	1 202.5	.8	–	99.2
Square miles	469.7	3.5	–	3.5	–	3.5	466.1	1.9	–	1.9	464.3	.8	–	99.2
Marion County														
Square kilometers	987.4	–	–	–	–	–	987.4	10.2	10.2	–	977.2	–	–	100.0
Square miles	381.2	–	–	–	–	–	381.2	3.9	3.9	–	377.3	–	–	100.0
Martin County														
Square kilometers	2 369.5	26.9	23.2	3.7	–	3.7	2 342.6	.4	–	.4	2 342.2	1.1	1.0	98.9
Square miles	914.9	10.4	9.0	1.4	–	1.4	904.5	.2	–	.2	904.3	1.1	1.0	98.9
Mason County														
Square kilometers	2 414.3	–	–	–	–	–	2 414.3	7.7	7.7	–	2 406.5	–	–	100.0
Square miles	932.1	–	–	–	–	–	932.1	3.0	3.0	–	929.2	–	–	100.0
Matagorda County														
Square kilometers	2 886.7	31.2	–	31.2	19.0	12.2	2 855.5	13.3	13.3	–	2 842.1	1.1	–	98.9
Square miles	1 114.5	12.0	–	12.0	7.3	4.7	1 102.5	5.1	5.1	–	1 097.4	1.1	–	98.9
Maverick County														
Square kilometers	3 315.6	12.3	–	12.3	12.3	–	3 303.3	–	–	–	3 303.3	.4	–	99.6
Square miles	1 280.2	4.8	–	4.8	4.8	–	1 275.4	–	–	–	1 275.4	.4	–	99.6
Medina County														
Square kilometers	3 439.2	31.6	–	31.6	–	31.6	3 407.6	13.2	13.2	–	3 394.3	.9	–	99.1
Square miles	1 327.9	12.2	–	12.2	–	12.2	1 315.7	5.1	5.1	–	1 310.5	.9	–	99.1
Menard County														
Square kilometers	2 336.1	–	–	–	–	–	2 336.1	5.0	5.0	–	2 331.2	–	–	100.0
Square miles	902.0	–	–	–	–	–	902.0	1.9	1.9	–	900.1	–	–	100.0
Midland County														
Square kilometers	2 331.8	164.0	164.0	–	–	–	2 167.8	–	–	–	2 167.8	7.0	7.0	93.0
Square miles	900.3	63.3	63.3	–	–	–	837.0	–	–	–	837.0	7.0	7.0	93.0
Milam County														
Square kilometers	2 633.5	19.1	–	19.1	–	19.1	2 614.4	10.5	2.0	8.5	2 603.9	.7	–	99.3
Square miles	1 016.8	7.4	–	7.4	–	7.4	1 009.4	4.1	.8	3.3	1 005.4	.7	–	99.3
Mills County														
Square kilometers	1 937.8	–	–	–	–	–	1 937.8	5.1	3.9	1.2	1 932.7	–	–	100.0
Square miles	748.2	–	–	–	–	–	748.2	2.0	1.5	.5	746.2	–	–	100.0
Mitchell County														
Square kilometers	2 357.2	13.7	–	13.7	–	13.7	2 343.5	3.7	–	3.7	2 339.8	.6	–	99.4
Square miles	910.1	5.3	–	5.3	–	5.3	904.8	1.4	–	1.4	903.4	.6	–	99.4
Montague County														
Square kilometers	2 410.6	17.2	–	17.2	–	17.2	2 393.4	2.8	2.8	–	2 390.7	.7	–	99.3
Square miles	930.7	6.6	–	6.6	–	6.6	924.1	1.1	1.1	–	923.0	.7	–	99.3
Montgomery County														
Square kilometers	2 704.8	132.1	6.7	125.4	96.6	28.8	2 572.7	63.0	29.4	33.6	2 509.6	4.9	.2	95.1
Square miles	1 044.3	51.0	2.6	48.4	37.3	11.1	993.3	24.3	11.4	13.0	969.0	4.9	.2	95.1
Moore County														
Square kilometers	2 330.3	11.2	–	11.2	11.2	–	2 319.0	9.7	9.7	–	2 309.4	.5	–	99.5
Square miles	899.7	4.3	–	4.3	4.3	–	895.4	3.7	3.7	–	891.6	.5	–	99.5
Morris County														
Square kilometers	659.2	5.9	–	5.9	–	5.9	653.3	14.3	11.3	2.9	639.0	.9	–	99.1
Square miles	254.5	2.3	–	2.3	–	2.3	252.2	5.5	4.4	1.1	246.7	.9	–	99.1
Motley County														
Square kilometers	2 562.6	–	–	–	–	–	2 562.6	6.1	–	6.1	2 556.5	–	–	100.0
Square miles	989.4	–	–	–	–	–	989.4	2.4	–	2.4	987.1	–	–	100.0
Nacogdoches County														
Square kilometers	2 452.3	64.6	–	64.6	64.6	–	2 387.7	16.9	–	16.9	2 370.9	2.6	–	97.4
Square miles	946.8	24.9	–	24.9	24.9	–	921.9	6.5	–	6.5	915.4	2.6	–	97.4

TIPSII [UPF] GPH21 CENSUS90 71583900 08/27/93 11:03 AM MACHINE: C DATA:CENSUS90*PH21TIPSDA00. 08/26/93 14:50:22 TAPE: NONE FRAME: 365
TSF:CENSUS90*92. 08/26/93 14:51:46 UTF:CENSUS90*93. 08/26/93 14:51:47 META:CENSUS90*PH21TABLES00. 08/26/93 15:23:55

Table 34. **Land Area by Urban and Rural Residence: 1990**—Con.

[Portions of certain cities may be classified as rural (see "Extended City" in Appendix A). For definitions of terms and meanings of symbols, see text]

State County	Total land area	Urban					Rural					Percent of total land area		
		Total urban land area	Inside urbanized area	Outside urbanized area			Total rural land area	In place			Other rural	Urban		Rural
				Total	Place of 10,000 or more	Place of 2,500 to 9,999		Total	Place of 1,000 to 2,499	Place of less than 1,000		Total	Inside urbanized area	
TEXAS—Con.														
Navarro County														
Square kilometers	2 774.4	53.9	–	53.9	53.9	–	2 720.5	72.3	6.1	66.2	2 648.2	1.9	–	98.1
Square miles	1 071.2	20.8	–	20.8	20.8	–	1 050.4	27.9	2.4	25.5	1 022.5	1.9	–	98.1
Newton County														
Square kilometers	2 415.8	–	–	–	–	–	2 415.8	43.2	43.2	–	2 372.6	–	–	100.0
Square miles	932.8	–	–	–	–	–	932.8	16.7	16.7	–	916.1	–	–	100.0
Nolan County														
Square kilometers	2 362.2	22.5	–	22.5	22.5	–	2 339.8	6.1	4.9	1.2	2 333.6	1.0	–	99.0
Square miles	912.1	8.7	–	8.7	8.7	–	903.4	2.4	1.9	.5	901.0	1.0	–	99.0
Nueces County														
Square kilometers	2 165.0	422.9	386.1	36.8	23.9	13.0	1 742.0	25.2	16.5	8.7	1 716.8	19.5	17.8	80.5
Square miles	835.9	163.3	149.1	14.2	9.2	5.0	672.6	9.7	6.4	3.3	662.9	19.5	17.8	80.5
Ochiltree County														
Square kilometers	2 376.7	9.2	–	9.2	–	9.2	2 367.4	.5	.5	–	2 366.9	.4	–	99.6
Square miles	917.6	3.6	–	3.6	–	3.6	914.1	.2	.2	–	913.9	.4	–	99.6
Oldham County														
Square kilometers	3 886.9	–	–	–	–	–	3 886.9	5.0	–	5.0	3 881.9	–	–	100.0
Square miles	1 500.7	–	–	–	–	–	1 500.7	1.9	–	1.9	1 498.8	–	–	100.0
Orange County														
Square kilometers	923.1	111.5	–	111.5	82.9	28.7	811.6	30.6	22.0	8.6	781.0	12.1	–	87.9
Square miles	356.4	43.1	–	43.1	32.0	11.1	313.4	11.8	8.5	3.3	301.6	12.1	–	87.9
Palo Pinto County														
Square kilometers	2 468.2	33.3	–	33.3	33.3	–	2 434.9	10.2	–	10.2	2 424.7	1.4	–	98.6
Square miles	953.0	12.9	–	12.9	12.9	–	940.1	3.9	–	3.9	936.2	1.4	–	98.6
Panola County														
Square kilometers	2 074.5	26.8	–	26.8	–	26.8	2 047.7	11.4	3.3	8.0	2 036.3	1.3	–	98.7
Square miles	801.0	10.4	–	10.4	–	10.4	790.6	4.4	1.3	3.1	786.2	1.3	–	98.7
Parker County														
Square kilometers	2 340.3	56.0	2.6	53.3	43.7	9.6	2 284.3	89.3	59.0	30.3	2 195.0	2.4	.1	97.6
Square miles	903.6	21.6	1.0	20.6	16.9	3.7	882.0	34.5	22.8	11.7	847.5	2.4	.1	97.6
Parmer County														
Square kilometers	2 283.7	3.4	–	3.4	–	3.4	2 280.2	4.5	4.5	–	2 275.8	.1	–	99.9
Square miles	881.7	1.3	–	1.3	–	1.3	880.4	1.7	1.7	–	878.7	.1	–	99.9
Pecos County														
Square kilometers	12 338.8	11.2	–	11.2	–	11.2	12 327.7	1.4	1.4	–	12 326.2	.1	–	99.9
Square miles	4 764.0	4.3	–	4.3	–	4.3	4 759.7	.6	.6	–	4 759.2	.1	–	99.9
Polk County														
Square kilometers	2 738.6	21.0	–	21.0	–	21.0	2 717.6	15.2	5.3	9.9	2 702.4	.8	–	99.2
Square miles	1 057.4	8.1	–	8.1	–	8.1	1 049.3	5.9	2.0	3.8	1 043.4	.8	–	99.2
Potter County														
Square kilometers	2 355.5	165.3	165.3	–	–	–	2 190.2	–	–	–	2 190.2	7.0	7.0	93.0
Square miles	909.4	63.8	63.8	–	–	–	845.6	–	–	–	845.6	7.0	7.0	93.0
Presidio County														
Square kilometers	9 986.5	9.7	–	9.7	–	9.7	9 976.8	4.1	4.1	–	9 972.8	.1	–	99.9
Square miles	3 855.8	3.7	–	3.7	–	3.7	3 852.1	1.6	1.6	–	3 850.5	.1	–	99.9
Rains County														
Square kilometers	601.1	–	–	–	–	–	601.1	15.4	–	15.4	585.7	–	–	100.0
Square miles	232.1	–	–	–	–	–	232.1	5.9	–	5.9	226.1	–	–	100.0
Randall County														
Square kilometers	2 368.5	75.8	63.0	12.8	12.8	–	2 292.6	7.5	–	7.5	2 285.1	3.2	2.7	96.8
Square miles	914.5	29.3	24.3	5.0	5.0	–	885.2	2.9	–	2.9	882.3	3.2	2.7	96.8
Reagan County														
Square kilometers	3 044.3	3.2	–	3.2	–	3.2	3 041.1	–	–	–	3 041.1	.1	–	99.9
Square miles	1 175.4	1.2	–	1.2	–	1.2	1 174.2	–	–	–	1 174.2	.1	–	99.9
Real County														
Square kilometers	1 812.9	–	–	–	–	–	1 812.9	2.6	–	2.6	1 810.3	–	–	100.0
Square miles	700.0	–	–	–	–	–	700.0	1.0	–	1.0	698.9	–	–	100.0
Red River County														
Square kilometers	2 720.1	7.7	–	7.7	–	7.7	2 712.4	11.4	3.7	7.8	2 701.0	.3	–	99.7
Square miles	1 050.2	3.0	–	3.0	–	3.0	1 047.3	4.4	1.4	3.0	1 042.8	.3	–	99.7
Reeves County														
Square kilometers	6 827.4	18.9	–	18.9	18.9	–	6 808.5	5.2	–	5.2	6 803.3	.3	–	99.7
Square miles	2 636.1	7.3	–	7.3	7.3	–	2 628.8	2.0	–	2.0	2 626.8	.3	–	99.7
Refugio County														
Square kilometers	1 995.2	4.0	–	4.0	–	4.0	1 991.2	5.6	2.0	3.6	1 985.6	.2	–	99.8
Square miles	770.3	1.5	–	1.5	–	1.5	768.8	2.2	.8	1.4	766.6	.2	–	99.8
Roberts County														
Square kilometers	2 393.5	–	–	–	–	–	2 393.5	3.0	–	3.0	2 390.5	–	–	100.0
Square miles	924.1	–	–	–	–	–	924.1	1.2	–	1.2	923.0	–	–	100.0

TIPSII [UPF] GPH21 CENSUS90 71583900 08/27/93 11:03 AM MACHINE: C DATA:CENSUS90*PH21TIPSDA00. 08/26/93 14:50:22 TAPE: NONE FRAME: 366
TSF:CENSUS90*92. 08/26/93 14:51:46 UTF:CENSUS90*93. 08/26/93 14:51:47 META:CENSUS90*PH21TABLES00. 08/26/93 15:23:55

Table 34. Land Area by Urban and Rural Residence: 1990—Con.

[Portions of certain cities may be classified as rural (see "Extended City" in Appendix A). For definitions of terms and meanings of symbols, see text]

State County	Total land area	Urban: Total urban land area	Urban: Inside urbanized area	Urban: Outside urbanized area: Total	Urban: Outside urbanized area: Place of 10,000 or more	Urban: Outside urbanized area: Place of 2,500 to 9,999	Rural: Total rural land area	Rural: In place: Total	Rural: In place: Place of 1,000 to 2,499	Rural: In place: Place of less than 1,000	Rural: Other rural	Percent of total land area: Urban: Total	Percent of total land area: Urban: Inside urbanized area	Percent of total land area: Rural
TEXAS—Con.														
Robertson County														
Square kilometers	2 213.5	10.6	–	10.6	–	10.6	2 202.9	14.8	14.8	–	2 188.1	.5	–	99.5
Square miles	854.6	4.1	–	4.1	–	4.1	850.5	5.7	5.7	–	844.8	.5	–	99.5
Rockwall County														
Square kilometers	333.6	45.6	45.1	.5	–	.5	288.0	76.3	33.1	43.2	211.8	13.7	13.5	86.3
Square miles	128.8	17.6	17.4	.2	–	.2	111.2	29.4	12.8	16.7	81.8	13.7	13.5	86.3
Runnels County														
Square kilometers	2 731.2	14.2	–	14.2	–	14.2	2 716.9	3.5	–	3.5	2 713.5	.5	–	99.5
Square miles	1 054.5	5.5	–	5.5	–	5.5	1 049.0	1.3	–	1.3	1 047.7	.5	–	99.5
Rusk County														
Square kilometers	2 392.2	33.4	–	33.4	33.4	–	2 358.8	52.8	20.3	32.5	2 306.0	1.4	–	98.6
Square miles	923.6	12.9	–	12.9	12.9	–	910.7	20.4	7.8	12.5	890.4	1.4	–	98.6
Sabine County														
Square kilometers	1 269.9	–	–	–	–	–	1 269.9	11.2	6.0	5.1	1 258.7	–	–	100.0
Square miles	490.3	–	–	–	–	–	490.3	4.3	2.3	2.0	486.0	–	–	100.0
San Augustine County														
Square kilometers	1 367.3	–	–	–	–	–	1 367.3	13.2	12.2	1.0	1 354.1	–	–	100.0
Square miles	527.9	–	–	–	–	–	527.9	5.1	4.7	.4	522.8	–	–	100.0
San Jacinto County														
Square kilometers	1 478.1	–	–	–	–	–	1 478.1	29.2	15.8	13.4	1 449.0	–	–	100.0
Square miles	570.7	–	–	–	–	–	570.7	11.3	6.1	5.2	559.4	–	–	100.0
San Patricio County														
Square kilometers	1 791.7	71.1	16.1	55.0	–	55.0	1 720.6	20.6	8.0	12.6	1 700.0	4.0	.9	96.0
Square miles	691.8	27.4	6.2	21.2	–	21.2	664.3	7.9	3.1	4.9	656.4	4.0	.9	96.0
San Saba County														
Square kilometers	2 938.5	4.5	–	4.5	–	4.5	2 934.0	2.6	–	2.6	2 931.4	.2	–	99.8
Square miles	1 134.5	1.7	–	1.7	–	1.7	1 132.8	1.0	–	1.0	1 131.8	.2	–	99.8
Schleicher County														
Square kilometers	3 394.7	–	–	–	–	–	3 394.7	3.6	3.6	–	3 391.1	–	–	100.0
Square miles	1 310.7	–	–	–	–	–	1 310.7	1.4	1.4	–	1 309.3	–	–	100.0
Scurry County														
Square kilometers	2 337.7	20.3	–	20.3	20.3	–	2 317.4	–	–	–	2 317.4	.9	–	99.1
Square miles	902.6	7.8	–	7.8	7.8	–	894.8	–	–	–	894.8	.9	–	99.1
Shackelford County														
Square kilometers	2 367.3	–	–	–	–	–	2 367.3	4.9	3.8	1.1	2 362.4	–	–	100.0
Square miles	914.0	–	–	–	–	–	914.0	1.9	1.5	.4	912.1	–	–	100.0
Shelby County														
Square kilometers	2 057.0	16.0	–	16.0	–	16.0	2 041.0	27.6	16.7	10.8	2 013.4	.8	–	99.2
Square miles	794.2	6.2	–	6.2	–	6.2	788.0	10.6	6.5	4.2	777.4	.8	–	99.2
Sherman County														
Square kilometers	2 390.8	–	–	–	–	–	2 390.8	10.2	5.3	4.9	2 380.7	–	–	100.0
Square miles	923.1	–	–	–	–	–	923.1	3.9	2.0	1.9	919.2	–	–	100.0
Smith County														
Square kilometers	2 404.8	120.6	113.5	7.1	–	7.1	2 284.2	39.0	14.1	25.0	2 245.1	5.0	4.7	95.0
Square miles	928.5	46.6	43.8	2.7	–	2.7	881.9	15.1	5.4	9.6	866.8	5.0	4.7	95.0
Somervell County														
Square kilometers	484.8	–	–	–	–	–	484.8	5.6	5.6	–	479.2	–	–	100.0
Square miles	187.2	–	–	–	–	–	187.2	2.2	2.2	–	185.0	–	–	100.0
Starr County														
Square kilometers	3 167.9	25.3	–	25.3	–	25.3	3 142.6	9.3	9.3	–	3 133.3	.8	–	99.2
Square miles	1 223.1	9.8	–	9.8	–	9.8	1 213.4	3.6	3.6	–	1 209.8	.8	–	99.2
Stephens County														
Square kilometers	2 317.3	10.7	–	10.7	–	10.7	2 306.6	–	–	–	2 306.6	.5	–	99.5
Square miles	894.7	4.1	–	4.1	–	4.1	890.6	–	–	–	890.6	.5	–	99.5
Sterling County														
Square kilometers	2 391.7	–	–	–	–	–	2 391.7	2.7	2.7	–	2 389.1	–	–	100.0
Square miles	923.4	–	–	–	–	–	923.4	1.0	1.0	–	922.4	–	–	100.0
Stonewall County														
Square kilometers	2 379.6	–	–	–	–	–	2 379.6	5.4	5.4	–	2 374.2	–	–	100.0
Square miles	918.7	–	–	–	–	–	918.7	2.1	2.1	–	916.7	–	–	100.0
Sutton County														
Square kilometers	3 765.6	6.0	–	6.0	–	6.0	3 759.5	–	–	–	3 759.5	.2	–	99.8
Square miles	1 453.9	2.3	–	2.3	–	2.3	1 451.6	–	–	–	1 451.6	.2	–	99.8
Swisher County														
Square kilometers	2 332.3	8.3	–	8.3	–	8.3	2 324.0	4.1	–	4.1	2 319.8	.4	–	99.6
Square miles	900.5	3.2	–	3.2	–	3.2	897.3	1.6	–	1.6	895.7	.4	–	99.6
Tarrant County														
Square kilometers	2 236.5	1 647.9	1 401.2	246.7	54.1	192.7	588.6	68.9	43.9	24.9	519.7	73.7	62.7	26.3
Square miles	863.5	636.3	541.0	95.3	20.9	74.4	227.2	26.6	17.0	9.6	200.6	73.7	62.7	26.3

TIPSII [UPF] GPH21 CENSUS90 71583900 08/27/93 11:03 AM MACHINE: C DATA:CENSUS90*PH21TIPSDA00. 08/26/93 14:50:22 TAPE: NONE FRAME: 367
TSF:CENSUS90*92. 08/26/93 14:51:46 UTF:CENSUS90*93. 08/26/93 14:51:47 META:CENSUS90*PH21TABLES00. 08/26/93 15:23:55

Table 34. **Land Area by Urban and Rural Residence: 1990**—Con.

[Portions of certain cities may be classified as rural (see "Extended City" in Appendix A). For definitions of terms and meanings of symbols, see text]

State County	Total land area	Urban					Rural					Percent of total land area		
		Total urban land area	Inside urbanized area	Outside urbanized area			Total rural land area	In place			Other rural	Urban		Rural
				Total	Place of 10,000 or more	Place of 2,500 to 9,999		Total	Place of 1,000 to 2,499	Place of less than 1,000		Total	Inside urbanized area	
TEXAS—Con.														
Taylor County														
Square kilometers	2 371.7	250.5	250.5	–	–	–	2 121.1	63.1	52.7	10.4	2 058.1	10.6	10.6	89.4
Square miles	915.7	96.7	96.7	–	–	–	819.0	24.4	20.3	4.0	794.6	10.6	10.6	89.4
Terrell County														
Square kilometers	6 107.0	–	–	–	–	–	6 107.0	10.8	10.8	–	6 096.1	–	–	100.0
Square miles	2 357.9	–	–	–	–	–	2 357.9	4.2	4.2	–	2 353.7	–	–	100.0
Terry County														
Square kilometers	2 304.8	13.6	–	13.6	–	13.6	2 291.3	5.0	–	5.0	2 286.2	.6	–	99.4
Square miles	889.9	5.2	–	5.2	–	5.2	884.7	1.9	–	1.9	882.7	.6	–	99.4
Throckmorton County														
Square kilometers	2 363.1	–	–	–	–	–	2 363.1	6.0	4.3	1.7	2 357.2	–	–	100.0
Square miles	912.4	–	–	–	–	–	912.4	2.3	1.7	.6	910.1	–	–	100.0
Titus County														
Square kilometers	1 063.4	25.8	–	25.8	25.8	–	1 037.6	4.8	–	4.8	1 032.8	2.4	–	97.6
Square miles	410.6	10.0	–	10.0	10.0	–	400.6	1.9	–	1.9	398.8	2.4	–	97.6
Tom Green County														
Square kilometers	3 942.5	127.2	127.2	–	–	–	3 815.3	–	–	–	3 815.3	3.2	3.2	96.8
Square miles	1 522.2	49.1	49.1	–	–	–	1 473.1	–	–	–	1 473.1	3.2	3.2	96.8
Travis County														
Square kilometers	2 562.6	646.8	635.9	10.9	1.4	9.5	1 915.7	87.7	66.5	21.1	1 828.1	25.2	24.8	74.8
Square miles	989.4	249.7	245.5	4.2	.5	3.7	739.7	33.8	25.7	8.2	705.8	25.2	24.8	74.8
Trinity County														
Square kilometers	1 794.6	9.8	–	9.8	–	9.8	1 784.8	6.6	6.6	–	1 778.2	.5	–	99.5
Square miles	692.9	3.8	–	3.8	–	3.8	689.1	2.6	2.6	–	686.5	.5	–	99.5
Tyler County														
Square kilometers	2 390.5	8.2	–	8.2	–	8.2	2 382.3	9.2	–	9.2	2 373.2	.3	–	99.7
Square miles	923.0	3.2	–	3.2	–	3.2	919.8	3.5	–	3.5	916.3	.3	–	99.7
Upshur County														
Square kilometers	1 522.2	21.5	–	21.5	–	21.5	1 500.7	17.6	4.0	13.6	1 483.1	1.4	–	98.6
Square miles	587.7	8.3	–	8.3	–	8.3	579.4	6.8	1.5	5.2	572.6	1.4	–	98.6
Upton County														
Square kilometers	3 216.2	–	–	–	–	–	3 216.2	7.9	7.9	–	3 208.2	–	–	100.0
Square miles	1 241.8	–	–	–	–	–	1 241.8	3.1	3.1	–	1 238.7	–	–	100.0
Uvalde County														
Square kilometers	4 031.7	14.3	–	14.3	14.3	–	4 017.4	3.1	3.1	–	4 014.4	.4	–	99.6
Square miles	1 556.6	5.5	–	5.5	5.5	–	1 551.1	1.2	1.2	–	1 549.9	.4	–	99.6
Val Verde County														
Square kilometers	8 212.0	53.5	–	53.5	38.2	15.3	8 158.5	–	–	–	8 158.5	.7	–	99.3
Square miles	3 170.7	20.7	–	20.7	14.8	5.9	3 150.0	–	–	–	3 150.0	.7	–	99.3
Van Zandt County														
Square kilometers	2 198.4	22.8	–	22.8	–	22.8	2 175.7	26.6	11.2	15.3	2 149.1	1.0	–	99.0
Square miles	848.8	8.8	–	8.8	–	8.8	840.0	10.3	4.3	5.9	829.8	1.0	–	99.0
Victoria County														
Square kilometers	2 285.9	78.1	78.1	–	–	–	2 207.8	161.1	161.1	–	2 046.7	3.4	3.4	96.6
Square miles	882.6	30.2	30.2	–	–	–	852.4	62.2	62.2	–	790.2	3.4	3.4	96.6
Walker County														
Square kilometers	2 039.7	54.3	–	54.3	54.3	–	1 985.4	10.7	–	10.7	1 974.7	2.7	–	97.3
Square miles	787.5	21.0	–	21.0	21.0	–	766.6	4.1	–	4.1	762.4	2.7	–	97.3
Waller County														
Square kilometers	1 330.3	42.3	4.1	38.1	–	38.1	1 288.0	34.6	2.0	32.6	1 253.4	3.2	.3	96.8
Square miles	513.6	16.3	1.6	14.7	–	14.7	497.3	13.4	.8	12.6	483.9	3.2	.3	96.8
Ward County														
Square kilometers	2 164.1	10.9	–	10.9	–	10.9	2 153.2	11.4	–	11.4	2 141.8	.5	–	99.5
Square miles	835.6	4.2	–	4.2	–	4.2	831.4	4.4	–	4.4	827.0	.5	–	99.5
Washington County														
Square kilometers	1 578.0	19.1	–	19.1	19.1	–	1 558.9	3.1	–	3.1	1 555.8	1.2	–	98.8
Square miles	609.3	7.4	–	7.4	7.4	–	601.9	1.2	–	1.2	600.7	1.2	–	98.8
Webb County														
Square kilometers	8 694.6	85.3	85.3	–	–	–	8 609.4	1.3	1.3	–	8 608.1	1.0	1.0	99.0
Square miles	3 357.0	32.9	32.9	–	–	–	3 324.1	.5	.5	–	3 323.6	1.0	1.0	99.0
Wharton County														
Square kilometers	2 823.6	28.8	–	28.8	14.8	14.0	2 794.8	21.6	21.6	–	2 773.2	1.0	–	99.0
Square miles	1 090.2	11.1	–	11.1	5.7	5.4	1 079.1	8.3	8.3	–	1 070.7	1.0	–	99.0
Wheeler County														
Square kilometers	2 368.0	–	–	–	–	–	2 368.0	10.9	9.3	1.6	2 357.1	–	–	100.0
Square miles	914.3	–	–	–	–	–	914.3	4.2	3.6	.6	910.1	–	–	100.0
Wichita County														
Square kilometers	1 625.7	179.6	140.2	39.4	24.7	14.8	1 446.1	6.7	–	6.7	1 439.4	11.0	8.6	89.0
Square miles	627.7	69.4	54.1	15.2	9.5	5.7	558.3	2.6	–	2.6	555.7	11.0	8.6	89.0

TIPSII [UPF] GPH21 CENSUS90 71583900 08/27/93 11:03 AM MACHINE: C DATA:CENSUS90*PH21TIPSDA00. 08/26/93 14:50:22 TAPE: NONE FRAME: 368
TSF:CENSUS90*92. 08/26/93 14:51:46 UTF:CENSUS90*93. 08/26/93 14:51:47 META:CENSUS90*PH21TABLES00. 08/26/93 15:23:55

Table 34. **Land Area by Urban and Rural Residence: 1990**—Con.

[Portions of certain cities may be classified as rural (see "Extended City" in Appendix A). For definitions of terms and meanings of symbols, see text]

State County	Total land area	Urban					Rural					Percent of total land area		
		Total urban land area	Inside urbanized area	Outside urbanized area			Total rural land area	In place			Other rural	Urban		Rural
				Total	Place of 10,000 or more	Place of 2,500 to 9,999		Total	Place of 1,000 to 2,499	Place of less than 1,000		Total	Inside urbanized area	
TEXAS—Con.														
Wilbarger County														
Square kilometers	2 515.2	20.9	–	20.9	20.9	–	2 494.3	–	–	–	2 494.3	.8	–	99.2
Square miles	971.1	8.1	–	8.1	8.1	–	963.1	–	–	–	963.1	.8	–	99.2
Willacy County														
Square kilometers	1 545.5	7.0	–	7.0	–	7.0	1 538.5	7.8	6.5	1.3	1 530.7	.5	–	99.5
Square miles	596.7	2.7	–	2.7	–	2.7	594.0	3.0	2.5	.5	591.0	.5	–	99.5
Williamson County														
Square kilometers	2 912.1	223.8	71.6	152.2	110.8	41.3	2 688.4	12.7	3.4	9.4	2 675.6	7.7	2.5	92.3
Square miles	1 124.4	86.4	27.6	58.7	42.8	16.0	1 038.0	4.9	1.3	3.6	1 033.1	7.7	2.5	92.3
Wilson County														
Square kilometers	2 090.6	12.3	–	12.3	–	12.3	2 078.3	15.3	12.0	3.3	2 063.0	.6	–	99.4
Square miles	807.2	4.8	–	4.8	–	4.8	802.4	5.9	4.6	1.3	796.5	.6	–	99.4
Winkler County														
Square kilometers	2 178.5	6.5	–	6.5	–	6.5	2 172.0	2.9	2.9	–	2 169.0	.3	–	99.7
Square miles	841.1	2.5	–	2.5	–	2.5	838.6	1.1	1.1	–	837.5	.3	–	99.7
Wise County														
Square kilometers	2 343.1	49.8	–	49.8	–	49.8	2 293.3	81.0	14.6	66.3	2 212.3	2.1	–	97.9
Square miles	904.7	19.2	–	19.2	–	19.2	885.4	31.3	5.6	25.6	854.2	2.1	–	97.9
Wood County														
Square kilometers	1 684.3	19.8	–	19.8	–	19.8	1 664.4	18.4	10.7	7.7	1 646.0	1.2	–	98.8
Square miles	650.3	7.7	–	7.7	–	7.7	642.6	7.1	4.1	3.0	635.5	1.2	–	98.8
Yoakum County														
Square kilometers	2 071.4	5.4	–	5.4	–	5.4	2 066.1	2.6	2.6	–	2 063.5	.3	–	99.7
Square miles	799.8	2.1	–	2.1	–	2.1	797.7	1.0	1.0	–	796.7	.3	–	99.7
Young County														
Square kilometers	2 389.0	19.5	–	19.5	–	19.5	2 369.4	4.7	–	4.7	2 364.8	.8	–	99.2
Square miles	922.4	7.5	–	7.5	–	7.5	914.8	1.8	–	1.8	913.0	.8	–	99.2
Zapata County														
Square kilometers	2 581.8	17.4	–	17.4	–	17.4	2 564.4	–	–	–	2 564.4	.7	–	99.3
Square miles	996.8	6.7	–	6.7	–	6.7	990.1	–	–	–	990.1	.7	–	99.3
Zavala County														
Square kilometers	3 363.3	9.4	–	9.4	–	9.4	3 353.9	36.9	36.9	–	3 316.9	.3	–	99.7
Square miles	1 298.6	3.6	–	3.6	–	3.6	1 294.9	14.3	14.3	–	1 280.7	.3	–	99.7
UTAH														
Square kilometers	212 815.5	1 876.9	1 393.0	483.9	202.1	281.7	210 938.6	1 531.2	475.9	1 055.3	209 407.4	.9	.7	99.1
Square miles	82 168.1	724.7	537.8	186.8	78.0	108.8	81 443.5	591.2	183.8	407.4	80 852.3	.9	.7	99.1
Beaver County														
Square kilometers	6 708.4	–	–	–	–	–	6 708.4	7.8	6.1	1.6	6 700.6	–	–	100.0
Square miles	2 590.1	–	–	–	–	–	2 590.1	3.0	2.4	.6	2 587.1	–	–	100.0
Box Elder County														
Square kilometers	14 824.3	44.7	–	44.7	32.3	12.4	14 779.7	227.5	66.8	160.7	14 552.2	.3	–	99.7
Square miles	5 723.7	17.3	–	17.3	12.5	4.8	5 706.4	87.8	25.8	62.0	5 618.6	.3	–	99.7
Cache County														
Square kilometers	3 016.4	90.8	81.1	9.6	–	9.6	2 925.6	138.6	88.6	50.0	2 787.0	3.0	2.7	97.0
Square miles	1 164.6	35.0	31.3	3.7	–	3.7	1 129.6	53.5	34.2	19.3	1 076.1	3.0	2.7	97.0
Carbon County														
Square kilometers	3 829.5	10.7	–	10.7	–	10.7	3 818.8	56.8	27.2	29.7	3 762.0	.3	–	99.7
Square miles	1 478.6	4.1	–	4.1	–	4.1	1 474.5	21.9	10.5	11.5	1 452.5	.3	–	99.7
Daggett County														
Square kilometers	1 808.8	–	–	–	–	–	1 808.8	2.2	–	2.2	1 806.7	–	–	100.0
Square miles	698.4	–	–	–	–	–	698.4	.8	–	.8	697.6	–	–	100.0
Davis County														
Square kilometers	788.6	286.6	286.6	–	–	–	502.0	–	–	–	502.0	36.3	36.3	63.7
Square miles	304.5	110.7	110.7	–	–	–	193.8	–	–	–	193.8	36.3	36.3	63.7
Duchesne County														
Square kilometers	8 387.4	13.6	–	13.6	–	13.6	8 373.9	27.7	6.0	21.7	8 346.2	.2	–	99.8
Square miles	3 238.4	5.2	–	5.2	–	5.2	3 233.2	10.7	2.3	8.4	3 222.5	.2	–	99.8
Emery County														
Square kilometers	11 531.0	–	–	–	–	–	11 531.0	33.0	18.4	14.6	11 498.0	–	–	100.0
Square miles	4 452.1	–	–	–	–	–	4 452.1	12.8	7.1	5.6	4 439.4	–	–	100.0
Garfield County														
Square kilometers	13 402.0	–	–	–	–	–	13 402.0	94.3	3.5	90.7	13 307.8	–	–	100.0
Square miles	5 174.5	–	–	–	–	–	5 174.5	36.4	1.4	35.0	5 138.1	–	–	100.0
Grand County														
Square kilometers	9 535.8	7.9	–	7.9	–	7.9	9 527.9	47.0	–	47.0	9 481.0	.1	–	99.9
Square miles	3 681.8	3.0	–	3.0	–	3.0	3 678.7	18.1	–	18.1	3 660.6	.1	–	99.9
Iron County														
Square kilometers	8 543.1	29.0	–	29.0	29.0	–	8 514.2	32.8	22.4	10.5	8 481.3	.3	–	99.7
Square miles	3 298.5	11.2	–	11.2	11.2	–	3 287.3	12.7	8.6	4.0	3 274.6	.3	–	99.7

TIPSII [UPF] GPH21 CENSUS90 71583900 08/27/93 11:03 AM MACHINE: C DATA:CENSUS90*PH21TIPSDA00. 08/26/93 14:50:22 TAPE: NONE FRAME: 369
TSF:CENSUS90*92. 08/26/93 14:51:46 UTF:CENSUS90*93. 08/26/93 14:51:47 META:CENSUS90*PH21TABLES00. 08/26/93 15:23:55

Table 34. **Land Area by Urban and Rural Residence: 1990**—Con.

[Portions of certain cities may be classified as rural (see "Extended City" in Appendix A). For definitions of terms and meanings of symbols, see text]

State County	Total land area	Urban					Rural					Percent of total land area		
		Total urban land area	Inside urbanized area	Outside urbanized area			Total rural land area	In place			Other rural	Urban		Rural
				Total	Place of 10,000 or more	Place of 2,500 to 9,999		Total	Place of 1,000 to 2,499	Place of less than 1,000		Total	Inside urbanized area	
UTAH—Con.														
Juab County														
Square kilometers	8 785.0	9.9	–	9.9	–	9.9	8 775.1	7.7	–	7.7	8 767.4	.1	–	99.9
Square miles	3 391.9	3.8	–	3.8	–	3.8	3 388.1	3.0	–	3.0	3 385.1	.1	–	99.9
Kane County														
Square kilometers	10 339.7	15.3	–	15.3	–	15.3	10 324.4	41.2	–	41.2	10 283.2	.1	–	99.9
Square miles	3 992.2	5.9	–	5.9	–	5.9	3 986.3	15.9	–	15.9	3 970.4	.1	–	99.9
Millard County														
Square kilometers	17 067.1	7.6	–	7.6	–	7.6	17 059.5	47.6	12.1	35.5	17 011.9	–	–	100.0
Square miles	6 589.6	2.9	–	2.9	–	2.9	6 586.7	18.4	4.7	13.7	6 568.3	–	–	100.0
Morgan County														
Square kilometers	1 577.6	–	–	–	–	–	1 577.6	7.6	7.6	–	1 570.1	–	–	100.0
Square miles	609.1	–	–	–	–	–	609.1	2.9	2.9	–	606.2	–	–	100.0
Piute County														
Square kilometers	1 962.9	–	–	–	–	–	1 962.9	113.6	–	113.6	1 849.2	–	–	100.0
Square miles	757.9	–	–	–	–	–	757.9	43.9	–	43.9	714.0	–	–	100.0
Rich County														
Square kilometers	2 664.1	–	–	–	–	–	2 664.1	16.1	–	16.1	2 648.0	–	–	100.0
Square miles	1 028.6	–	–	–	–	–	1 028.6	6.2	–	6.2	1 022.4	–	–	100.0
Salt Lake County														
Square kilometers	1 909.9	578.9	578.9	–	–	–	1 331.1	10.5	–	10.5	1 320.6	30.3	30.3	69.7
Square miles	737.4	223.5	223.5	–	–	–	513.9	4.1	–	4.1	509.9	30.3	30.3	69.7
San Juan County														
Square kilometers	20 255.7	5.0	–	5.0	–	5.0	20 250.7	58.1	7.1	51.0	20 192.6	–	–	100.0
Square miles	7 820.7	1.9	–	1.9	–	1.9	7 818.8	22.4	2.7	19.7	7 796.4	–	–	100.0
Sanpete County														
Square kilometers	4 113.3	6.8	–	6.8	–	6.8	4 106.5	48.5	28.1	20.4	4 058.0	.2	–	99.8
Square miles	1 588.2	2.6	–	2.6	–	2.6	1 585.5	18.7	10.9	7.9	1 566.8	.2	–	99.8
Sevier County														
Square kilometers	4 947.9	9.0	–	9.0	–	9.0	4 938.9	31.5	15.0	16.5	4 907.4	.2	–	99.8
Square miles	1 910.4	3.5	–	3.5	–	3.5	1 906.9	12.2	5.8	6.4	1 894.8	.2	–	99.8
Summit County														
Square kilometers	4 846.3	21.6	–	21.6	–	21.6	4 824.6	24.1	11.2	12.9	4 800.6	.4	–	99.6
Square miles	1 871.2	8.4	–	8.4	–	8.4	1 862.8	9.3	4.3	5.0	1 853.5	.4	–	99.6
Tooele County														
Square kilometers	17 989.9	54.7	–	54.7	32.2	22.6	17 935.2	154.8	85.0	69.8	17 780.4	.3	–	99.7
Square miles	6 945.9	21.1	–	21.1	12.4	8.7	6 924.8	59.8	32.8	27.0	6 865.0	.3	–	99.7
Uintah County														
Square kilometers	11 596.2	28.6	–	28.6	–	28.6	11 567.6	105.1	17.5	87.5	11 462.5	.2	–	99.8
Square miles	4 477.3	11.1	–	11.1	–	11.1	4 466.2	40.6	6.8	33.8	4 425.7	.2	–	99.8
Utah County														
Square kilometers	5 175.9	310.0	257.9	52.2	19.7	32.5	4 865.9	67.9	5.8	62.1	4 797.9	6.0	5.0	94.0
Square miles	1 998.4	119.7	99.6	20.1	7.6	12.6	1 878.7	26.2	2.2	24.0	1 852.5	6.0	5.0	94.0
Wasatch County														
Square kilometers	3 058.6	5.7	–	5.7	–	5.7	3 052.9	13.2	7.6	5.7	3 039.7	.2	–	99.8
Square miles	1 180.9	2.2	–	2.2	–	2.2	1 178.7	5.1	2.9	2.2	1 173.6	.2	–	99.8
Washington County														
Square kilometers	6 286.4	114.9	–	114.9	89.0	25.8	6 171.6	105.1	39.8	65.2	6 066.5	1.8	–	98.2
Square miles	2 427.2	44.4	–	44.4	34.4	10.0	2 382.8	40.6	15.4	25.2	2 342.3	1.8	–	98.2
Wayne County														
Square kilometers	6 372.6	–	–	–	–	–	6 372.6	9.4	–	9.4	6 363.2	–	–	100.0
Square miles	2 460.5	–	–	–	–	–	2 460.5	3.6	–	3.6	2 456.8	–	–	100.0
Weber County														
Square kilometers	1 490.8	225.7	188.5	37.2	–	37.2	1 265.0	1.6	–	1.6	1 263.4	15.1	12.6	84.9
Square miles	575.6	87.2	72.8	14.4	–	14.4	488.4	.6	–	.6	487.8	15.1	12.6	84.9

TIPSII [UPF] GPH21 CENSUS90 71583900 08/27/93 11:03 AM MACHINE: C DATA:CENSUS90*PH21TIPSDA00. 08/26/93 14:50:22 TAPE: NONE FRAME: 370
TSF:CENSUS90*92. 08/26/93 14:51:46 UTF:CENSUS90*93. 08/26/93 14:51:47 META:CENSUS90*PH21TABLES00. 08/26/93 15:23:55

Table 34. **Land Area by Urban and Rural Residence: 1990**—Con.

[Portions of certain cities may be classified as rural (see "Extended City" in Appendix A). For definitions of terms and meanings of symbols, see text]

State County	Total land area	Urban					Rural					Percent of total land area		
		Total urban land area	Inside urbanized area	Outside urbanized area			Total rural land area	In place			Other rural	Urban		Rural
				Total	Place of 10,000 or more	Place of 2,500 to 9,999		Total	Place of 1,000 to 2,499	Place of less than 1,000		Total	Inside urbanized area	
VERMONT														
Square kilometers	23 955.8	366.6	135.4	231.2	19.7	211.4	23 589.1	220.7	144.9	75.8	23 368.4	1.5	.6	98.5
Square miles	9 249.3	141.6	52.3	89.3	7.6	81.6	9 107.8	85.2	56.0	29.3	9 022.5	1.5	.6	98.5
Addison County														
Square kilometers	1 994.4	42.3	–	42.3	–	42.3	1 952.1	2.2	2.2	–	1 949.8	2.1	–	97.9
Square miles	770.0	16.4	–	16.4	–	16.4	753.7	.9	.9	–	752.8	2.1	–	97.9
Bennington County														
Square kilometers	1 751.7	12.6	–	12.6	–	12.6	1 739.1	34.8	24.3	10.5	1 704.3	.7	–	99.3
Square miles	676.3	4.9	–	4.9	–	4.9	671.5	13.4	9.4	4.0	658.0	.7	–	99.3
Caledonia County														
Square kilometers	1 686.0	33.6	–	33.6	–	33.6	1 652.4	3.2	2.1	1.1	1 649.2	2.0	–	98.0
Square miles	651.0	13.0	–	13.0	–	13.0	638.0	1.2	.8	.4	636.7	2.0	–	98.0
Chittenden County														
Square kilometers	1 395.9	135.4	135.4	–	–	–	1 260.5	7.4	7.4	–	1 253.0	9.7	9.7	90.3
Square miles	539.0	52.3	52.3	–	–	–	486.7	2.9	2.9	–	483.8	9.7	9.7	90.3
Essex County														
Square kilometers	1 723.1	–	–	–	–	–	1 723.1	10.8	10.8	–	1 712.3	–	–	100.0
Square miles	665.3	–	–	–	–	–	665.3	4.2	4.2	–	661.1	–	–	100.0
Franklin County														
Square kilometers	1 650.0	5.2	–	5.2	–	5.2	1 644.9	14.4	14.4	–	1 630.5	.3	–	99.7
Square miles	637.1	2.0	–	2.0	–	2.0	635.1	5.6	5.6	–	629.5	.3	–	99.7
Grand Isle County														
Square kilometers	214.0	–	–	–	–	–	214.0	1.6	–	1.6	212.4	–	–	100.0
Square miles	82.6	–	–	–	–	–	82.6	.6	–	.6	82.0	–	–	100.0
Lamoille County														
Square kilometers	1 192.9	–	–	–	–	–	1 192.9	18.3	8.0	10.4	1 174.6	–	–	100.0
Square miles	460.6	–	–	–	–	–	460.6	7.1	3.1	4.0	453.5	–	–	100.0
Orange County														
Square kilometers	1 783.8	–	–	–	–	–	1 783.8	19.6	–	19.6	1 764.3	–	–	100.0
Square miles	688.7	–	–	–	–	–	688.7	7.5	–	7.5	681.2	–	–	100.0
Orleans County														
Square kilometers	1 804.9	16.2	–	16.2	–	16.2	1 788.7	19.3	–	19.3	1 769.4	.9	–	99.1
Square miles	696.9	6.3	–	6.3	–	6.3	690.6	7.4	–	7.4	683.2	.9	–	99.1
Rutland County														
Square kilometers	2 414.4	19.7	–	19.7	19.7	–	2 394.6	33.6	33.6	–	2 361.0	.8	–	99.2
Square miles	932.2	7.6	–	7.6	7.6	–	924.6	13.0	13.0	–	911.6	.8	–	99.2
Washington County														
Square kilometers	1 786.0	37.0	–	37.0	–	37.0	1 749.0	34.0	30.3	3.7	1 715.0	2.1	–	97.9
Square miles	689.6	14.3	–	14.3	–	14.3	675.3	13.1	11.7	1.4	662.2	2.1	–	97.9
Windham County														
Square kilometers	2 042.9	54.1	–	54.1	–	54.1	1 988.9	9.2	–	9.2	1 979.6	2.6	–	97.4
Square miles	788.8	20.9	–	20.9	–	20.9	767.9	3.6	–	3.6	764.3	2.6	–	97.4
Windsor County														
Square kilometers	2 515.7	10.4	–	10.4	–	10.4	2 505.3	12.3	11.8	.5	2 493.0	.4	–	99.6
Square miles	971.3	4.0	–	4.0	–	4.0	967.3	4.8	4.6	.2	962.5	.4	–	99.6

TIPSII [UPF] GPH21 CENSUS90 71583900 08/27/93 11:03 AM MACHINE: C DATA:CENSUS90*PH21TIPSDA00. 08/26/93 14:50:22 TAPE: NONE FRAME: 371
TSF:CENSUS90*92. 08/26/93 14:51:46 UTF:CENSUS90*93. 08/26/93 14:51:47 META:CENSUS90*PH21TABLES00. 08/26/93 15:23:55

Table 34. **Land Area by Urban and Rural Residence: 1990**—Con.

[Portions of certain cities may be classified as rural (see "Extended City" in Appendix A). For definitions of terms and meanings of symbols, see text]

State County	Total land area	Urban					Rural					Percent of total land area		
		Total urban land area	Inside urbanized area	Outside urbanized area			Total rural land area	In place			Other rural	Urban		Rural
				Total	Place of 10,000 or more	Place of 2,500 to 9,999		Total	Place of 1,000 to 2,499	Place of less than 1,000		Total	Inside urbanized area	
VIRGINIA														
Square kilometers	102 558.2	5 669.3	4 590.6	1 078.7	321.7	757.0	96 888.9	777.6	563.7	213.9	96 111.3	5.5	4.5	94.5
Square miles	39 597.8	2 188.9	1 772.4	416.5	124.2	292.3	37 408.8	300.2	217.6	82.6	37 108.6	5.5	4.5	94.5
Accomack County														
Square kilometers	1 177.4	24.9	–	24.9	–	24.9	1 152.5	17.5	2.7	14.8	1 135.0	2.1	–	97.9
Square miles	454.6	9.6	–	9.6	–	9.6	445.0	6.8	1.1	5.7	438.2	2.1	–	97.9
Albemarle County														
Square kilometers	1 871.9	55.7	43.1	12.6	–	12.6	1 816.2	10.0	9.7	.3	1 806.2	3.0	2.3	97.0
Square miles	722.8	21.5	16.6	4.9	–	4.9	701.2	3.9	3.7	.1	697.4	3.0	2.3	97.0
Alleghany County														
Square kilometers	1 154.8	–	–	–	–	–	1 154.8	.9	–	.9	1 154.0	–	–	100.0
Square miles	445.9	–	–	–	–	–	445.9	.3	–	.3	445.5	–	–	100.0
Amelia County														
Square kilometers	924.2	–	–	–	–	–	924.2	–	–	–	924.2	–	–	100.0
Square miles	356.8	–	–	–	–	–	356.8	–	–	–	356.8	–	–	100.0
Amherst County														
Square kilometers	1 230.9	64.6	64.6	–	–	–	1 166.3	3.5	3.5	–	1 162.8	5.3	5.3	94.7
Square miles	475.3	25.0	25.0	–	–	–	450.3	1.3	1.3	–	449.0	5.3	5.3	94.7
Appomattox County														
Square kilometers	864.3	–	–	–	–	–	864.3	6.3	5.6	.7	858.0	–	–	100.0
Square miles	333.7	–	–	–	–	–	333.7	2.4	2.2	.3	331.3	–	–	100.0
Arlington County														
Square kilometers	67.0	67.0	67.0	–	–	–	–	–	–	–	–	100.0	100.0	–
Square miles	25.9	25.9	25.9	–	–	–	–	–	–	–	–	100.0	100.0	–
Augusta County														
Square kilometers	2 516.7	70.8	–	70.8	–	70.8	2 445.9	25.7	23.4	2.3	2 420.2	2.8	–	97.2
Square miles	971.7	27.3	–	27.3	–	27.3	944.4	9.9	9.0	.9	934.5	2.8	–	97.2
Bath County														
Square kilometers	1 377.6	–	–	–	–	–	1 377.6	–	–	–	1 377.6	–	–	100.0
Square miles	531.9	–	–	–	–	–	531.9	–	–	–	531.9	–	–	100.0
Bedford County														
Square kilometers	1 955.0	35.2	35.2	–	–	–	1 919.9	–	–	–	1 919.9	1.8	1.8	98.2
Square miles	754.8	13.6	13.6	–	–	–	741.3	–	–	–	741.3	1.8	1.8	98.2
Bland County														
Square kilometers	929.0	–	–	–	–	–	929.0	–	–	–	929.0	–	–	100.0
Square miles	358.7	–	–	–	–	–	358.7	–	–	–	358.7	–	–	100.0
Botetourt County														
Square kilometers	1 405.6	17.7	1.3	16.4	–	16.4	1 387.9	30.3	27.5	2.8	1 357.6	1.3	.1	98.7
Square miles	542.7	6.8	.5	6.3	–	6.3	535.9	11.7	10.6	1.1	524.2	1.3	.1	98.7
Brunswick County														
Square kilometers	1 466.4	–	–	–	–	–	1 466.4	6.4	2.4	4.0	1 460.0	–	–	100.0
Square miles	566.2	–	–	–	–	–	566.2	2.5	.9	1.5	563.7	–	–	100.0
Buchanan County														
Square kilometers	1 305.1	–	–	–	–	–	1 305.1	29.3	29.3	–	1 275.8	–	–	100.0
Square miles	503.9	–	–	–	–	–	503.9	11.3	11.3	–	492.6	–	–	100.0
Buckingham County														
Square kilometers	1 504.5	–	–	–	–	–	1 504.5	1.8	–	1.8	1 502.7	–	–	100.0
Square miles	580.9	–	–	–	–	–	580.9	.7	–	.7	580.2	–	–	100.0
Campbell County														
Square kilometers	1 306.7	51.5	38.8	12.7	–	12.7	1 255.1	9.1	9.1	–	1 246.1	3.9	3.0	96.1
Square miles	504.5	19.9	15.0	4.9	–	4.9	484.6	3.5	3.5	–	481.1	3.9	3.0	96.1
Caroline County														
Square kilometers	1 379.5	–	–	–	–	–	1 379.5	2.1	–	2.1	1 377.4	–	–	100.0
Square miles	532.6	–	–	–	–	–	532.6	.8	–	.8	531.8	–	–	100.0
Carroll County														
Square kilometers	1 234.2	–	–	–	–	–	1 234.2	7.6	7.6	–	1 226.6	–	–	100.0
Square miles	476.5	–	–	–	–	–	476.5	2.9	2.9	–	473.6	–	–	100.0
Charles City County														
Square kilometers	472.6	–	–	–	–	–	472.6	–	–	–	472.6	–	–	100.0
Square miles	182.5	–	–	–	–	–	182.5	–	–	–	182.5	–	–	100.0
Charlotte County														
Square kilometers	1 230.3	–	–	–	–	–	1 230.3	26.9	–	26.9	1 203.4	–	–	100.0
Square miles	475.0	–	–	–	–	–	475.0	10.4	–	10.4	464.6	–	–	100.0
Chesterfield County														
Square kilometers	1 102.6	289.8	289.8	–	–	–	812.8	–	–	–	812.8	26.3	26.3	73.7
Square miles	425.7	111.9	111.9	–	–	–	313.8	–	–	–	313.8	26.3	26.3	73.7
Clarke County														
Square kilometers	457.5	3.4	–	3.4	–	3.4	454.1	.9	–	.9	453.1	.7	–	99.3
Square miles	176.6	1.3	–	1.3	–	1.3	175.3	.4	–	.4	175.0	.7	–	99.3

TIPSII [UPF] GPH21 CENSUS90 71583900 08/27/93 11:03 AM MACHINE: C DATA:CENSUS90*PH21TIPSDA00, 08/26/93 14:50:22 TAPE: NONE FRAME: 372
TSF:CENSUS90*92, 08/26/93 14:51:46 UTF:CENSUS90*93, 08/26/93 14:51:47 META:CENSUS90*PH21TABLES00, 08/26/93 15:23:55

Table 34. Land Area by Urban and Rural Residence: 1990—Con.

[Portions of certain cities may be classified as rural (see "Extended City" in Appendix A). For definitions of terms and meanings of symbols, see text]

State County	Total land area	Urban					Rural					Percent of total land area		
		Total urban land area	Inside urbanized area	Outside urbanized area			Total rural land area	In place			Other rural	Urban		Rural
				Total	Place of 10,000 or more	Place of 2,500 to 9,999		Total	Place of 1,000 to 2,499	Place of less than 1,000		Total	Inside urbanized area	
VIRGINIA—Con.														
Craig County														
Square kilometers	854.9	–	–	–	–	–	854.9	.4	–	.4	854.5	–	–	100.0
Square miles	330.1	–	–	–	–	–	330.1	.2	–	.2	329.9	–	–	100.0
Culpeper County														
Square kilometers	987.2	17.4	–	17.4	–	17.4	969.8	–	–	–	969.8	1.8	–	98.2
Square miles	381.2	6.7	–	6.7	–	6.7	374.4	–	–	–	374.4	1.8	–	98.2
Cumberland County														
Square kilometers	773.2	1.7	–	1.7	–	1.7	771.4	–	–	–	771.4	.2	–	99.8
Square miles	298.5	.7	–	.7	–	.7	297.8	–	–	–	297.8	.2	–	99.8
Dickenson County														
Square kilometers	861.6	–	–	–	–	–	861.6	7.2	4.9	2.3	854.4	–	–	100.0
Square miles	332.7	–	–	–	–	–	332.7	2.8	1.9	.9	329.9	–	–	100.0
Dinwiddie County														
Square kilometers	1 304.7	13.2	13.2	–	–	–	1 291.6	2.5	–	2.5	1 289.1	1.0	1.0	99.0
Square miles	503.8	5.1	5.1	–	–	–	498.7	.9	–	.9	497.7	1.0	1.0	99.0
Essex County														
Square kilometers	667.7	–	–	–	–	–	667.7	6.7	6.7	–	660.9	–	–	100.0
Square miles	257.8	–	–	–	–	–	257.8	2.6	2.6	–	255.2	–	–	100.0
Fairfax County														
Square kilometers	1 024.5	771.2	724.9	46.3	–	46.3	253.3	.7	–	.7	252.7	75.3	70.8	24.7
Square miles	395.6	297.8	279.9	17.9	–	17.9	97.8	.3	–	.3	97.6	75.3	70.8	24.7
Fauquier County														
Square kilometers	1 684.3	8.9	–	8.9	–	8.9	1 675.4	4.1	2.9	1.2	1 671.3	.5	–	99.5
Square miles	650.3	3.4	–	3.4	–	3.4	646.9	1.6	1.1	.5	645.3	.5	–	99.5
Floyd County														
Square kilometers	988.0	–	–	–	–	–	988.0	1.2	–	1.2	986.8	–	–	100.0
Square miles	381.5	–	–	–	–	–	381.5	.5	–	.5	381.0	–	–	100.0
Fluvanna County														
Square kilometers	744.4	–	–	–	–	–	744.4	23.4	22.7	.6	721.1	–	–	100.0
Square miles	287.4	–	–	–	–	–	287.4	9.0	8.8	.2	278.4	–	–	100.0
Franklin County														
Square kilometers	1 792.6	11.7	–	11.7	–	11.7	1 780.9	12.1	10.2	1.9	1 768.7	.7	–	99.3
Square miles	692.1	4.5	–	4.5	–	4.5	687.6	4.7	4.0	.7	682.9	.7	–	99.3
Frederick County														
Square kilometers	1 073.8	–	–	–	–	–	1 073.8	5.1	5.1	–	1 068.7	–	–	100.0
Square miles	414.6	–	–	–	–	–	414.6	2.0	2.0	–	412.6	–	–	100.0
Giles County														
Square kilometers	927.0	–	–	–	–	–	927.0	14.3	10.4	3.9	912.6	–	–	100.0
Square miles	357.9	–	–	–	–	–	357.9	5.5	4.0	1.5	352.4	–	–	100.0
Gloucester County														
Square kilometers	561.0	27.9	27.9	–	–	–	533.1	18.1	18.1	–	515.0	5.0	5.0	95.0
Square miles	216.6	10.8	10.8	–	–	–	205.8	7.0	7.0	–	198.8	5.0	5.0	95.0
Goochland County														
Square kilometers	736.7	–	–	–	–	–	736.7	–	–	–	736.7	–	–	100.0
Square miles	284.5	–	–	–	–	–	284.5	–	–	–	284.5	–	–	100.0
Grayson County														
Square kilometers	1 146.5	–	–	–	–	–	1 146.5	15.8	–	15.8	1 130.7	–	–	100.0
Square miles	442.7	–	–	–	–	–	442.7	6.1	–	6.1	436.6	–	–	100.0
Greene County														
Square kilometers	405.6	–	–	–	–	–	405.6	.9	–	.9	404.7	–	–	100.0
Square miles	156.6	–	–	–	–	–	156.6	.4	–	.4	156.3	–	–	100.0
Greensville County														
Square kilometers	765.2	–	–	–	–	–	765.2	1.5	–	1.5	763.8	–	–	100.0
Square miles	295.5	–	–	–	–	–	295.5	.6	–	.6	294.9	–	–	100.0
Halifax County														
Square kilometers	2 107.7	–	–	–	–	–	2 107.7	7.3	–	7.3	2 100.4	–	–	100.0
Square miles	813.8	–	–	–	–	–	813.8	2.8	–	2.8	811.0	–	–	100.0
Hanover County														
Square kilometers	1 224.5	87.4	76.7	10.7	–	10.7	1 137.1	–	–	–	1 137.1	7.1	6.3	92.9
Square miles	472.8	33.7	29.6	4.1	–	4.1	439.0	–	–	–	439.0	7.1	6.3	92.9
Henrico County														
Square kilometers	616.8	289.2	289.2	–	–	–	327.6	–	–	–	327.6	46.9	46.9	53.1
Square miles	238.1	111.7	111.7	–	–	–	126.5	–	–	–	126.5	46.9	46.9	53.1
Henry County														
Square kilometers	990.4	18.9	–	18.9	–	18.9	971.4	61.4	59.0	2.4	910.0	1.9	–	98.1
Square miles	382.4	7.3	–	7.3	–	7.3	375.1	23.7	22.8	.9	351.4	1.9	–	98.1
Highland County														
Square kilometers	1 077.1	–	–	–	–	–	1 077.1	.8	–	.8	1 076.3	–	–	100.0
Square miles	415.9	–	–	–	–	–	415.9	.3	–	.3	415.6	–	–	100.0

TIPSII [UPF] GPH21 CENSUS90 71583900 08/27/93 11:03 AM MACHINE: C DATA:CENSUS90*PH21TIPSDA00. 08/26/93 14:50:22 TAPE: NONE FRAME: 373
TSF:CENSUS90*92. 08/26/93 14:51:46 UTF:CENSUS90*93. 08/26/93 14:51:47 META:CENSUS90*PH21TABLES00. 08/26/93 15:23:55

Table 34. Land Area by Urban and Rural Residence: 1990—Con.

[Portions of certain cities may be classified as rural (see "Extended City" in Appendix A). For definitions of terms and meanings of symbols, see text]

State County	Total land area	Urban					Rural					Percent of total land area		
		Total urban land area	Inside urbanized area	Outside urbanized area			Total rural land area	In place			Other rural	Urban		Rural
				Total	Place of 10,000 or more	Place of 2,500 to 9,999		Total	Place of 1,000 to 2,499	Place of less than 1,000		Total	Inside urbanized area	
VIRGINIA—Con.														
Isle of Wight County														
Square kilometers	818.2	14.3	–	14.3	–	14.3	803.8	24.8	24.8	–	779.0	1.8	–	98.2
Square miles	315.9	5.5	–	5.5	–	5.5	310.3	9.6	9.6	–	300.8	1.8	–	98.2
James City County														
Square kilometers	370.1	42.2	42.2	–	–	–	328.0	–	–	–	328.0	11.4	11.4	88.6
Square miles	142.9	16.3	16.3	–	–	–	126.6	–	–	–	126.6	11.4	11.4	88.6
King and Queen County														
Square kilometers	819.2	–	–	–	–	–	819.2	–	–	–	819.2	–	–	100.0
Square miles	316.3	–	–	–	–	–	316.3	–	–	–	316.3	–	–	100.0
King George County														
Square kilometers	466.2	–	–	–	–	–	466.2	–	–	–	466.2	–	–	100.0
Square miles	180.0	–	–	–	–	–	180.0	–	–	–	180.0	–	–	100.0
King William County														
Square kilometers	713.4	12.2	–	12.2	–	12.2	701.2	–	–	–	701.2	1.7	–	98.3
Square miles	275.4	4.7	–	4.7	–	4.7	270.7	–	–	–	270.7	1.7	–	98.3
Lancaster County														
Square kilometers	344.9	–	–	–	–	–	344.9	13.6	7.1	6.4	331.3	–	–	100.0
Square miles	133.2	–	–	–	–	–	133.2	5.2	2.8	2.5	127.9	–	–	100.0
Lee County														
Square kilometers	1 132.2	–	–	–	–	–	1 132.2	7.2	3.9	3.3	1 125.0	–	–	100.0
Square miles	437.2	–	–	–	–	–	437.2	2.8	1.5	1.3	434.4	–	–	100.0
Loudoun County														
Square kilometers	1 346.6	83.4	49.1	34.3	16.7	17.6	1 263.2	9.9	4.8	5.1	1 253.3	6.2	3.6	93.8
Square miles	519.9	32.2	18.9	13.3	6.4	6.8	487.7	3.8	1.8	2.0	483.9	6.2	3.6	93.8
Louisa County														
Square kilometers	1 288.5	–	–	–	–	–	1 288.5	7.0	4.7	2.3	1 281.5	–	–	100.0
Square miles	497.5	–	–	–	–	–	497.5	2.7	1.8	.9	494.8	–	–	100.0
Lunenburg County														
Square kilometers	1 118.3	–	–	–	–	–	1 118.3	12.0	12.0	–	1 106.3	–	–	100.0
Square miles	431.8	–	–	–	–	–	431.8	4.6	4.6	–	427.2	–	–	100.0
Madison County														
Square kilometers	832.6	–	–	–	–	–	832.6	.6	–	.6	832.0	–	–	100.0
Square miles	321.5	–	–	–	–	–	321.5	.2	–	.2	321.2	–	–	100.0
Mathews County														
Square kilometers	221.9	–	–	–	–	–	221.9	–	–	–	221.9	–	–	100.0
Square miles	85.7	–	–	–	–	–	85.7	–	–	–	85.7	–	–	100.0
Mecklenburg County														
Square kilometers	1 616.1	15.3	–	15.3	–	15.3	1 600.8	14.1	10.1	4.0	1 586.7	.9	–	99.1
Square miles	624.0	5.9	–	5.9	–	5.9	618.1	5.4	3.9	1.5	612.6	.9	–	99.1
Middlesex County														
Square kilometers	337.5	–	–	–	–	–	337.5	1.1	–	1.1	336.4	–	–	100.0
Square miles	130.3	–	–	–	–	–	130.3	.4	–	.4	129.9	–	–	100.0
Montgomery County														
Square kilometers	1 005.5	83.6	–	83.6	83.6	–	921.9	15.8	15.8	–	906.1	8.3	–	91.7
Square miles	388.2	32.3	–	32.3	32.3	–	356.0	6.1	6.1	–	349.8	8.3	–	91.7
Nelson County														
Square kilometers	1 223.5	–	–	–	–	–	1 223.5	–	–	–	1 223.5	–	–	100.0
Square miles	472.4	–	–	–	–	–	472.4	–	–	–	472.4	–	–	100.0
New Kent County														
Square kilometers	543.5	–	–	–	–	–	543.5	–	–	–	543.5	–	–	100.0
Square miles	209.8	–	–	–	–	–	209.8	–	–	–	209.8	–	–	100.0
Northampton County														
Square kilometers	537.1	–	–	–	–	–	537.1	7.7	4.2	3.6	529.4	–	–	100.0
Square miles	207.4	–	–	–	–	–	207.4	3.0	1.6	1.4	204.4	–	–	100.0
Northumberland County														
Square kilometers	498.1	–	–	–	–	–	498.1	.2	.2	–	497.9	–	–	100.0
Square miles	192.3	–	–	–	–	–	192.3	.1	.1	–	192.2	–	–	100.0
Nottoway County														
Square kilometers	815.2	5.3	–	5.3	–	5.3	809.8	7.9	5.3	2.6	802.0	.7	–	99.3
Square miles	314.7	2.0	–	2.0	–	2.0	312.7	3.0	2.0	1.0	309.6	.7	–	99.3
Orange County														
Square kilometers	885.1	2.8	–	2.8	–	2.8	882.3	1.9	1.9	–	880.4	.3	–	99.7
Square miles	341.7	1.1	–	1.1	–	1.1	340.7	.7	.7	–	339.9	.3	–	99.7
Page County														
Square kilometers	805.9	12.3	–	12.3	–	12.3	793.6	6.3	6.3	–	787.3	1.5	–	98.5
Square miles	311.1	4.7	–	4.7	–	4.7	306.4	2.4	2.4	–	304.0	1.5	–	98.5
Patrick County														
Square kilometers	1 251.4	–	–	–	–	–	1 251.4	1.9	–	1.9	1 249.5	–	–	100.0
Square miles	483.2	–	–	–	–	–	483.2	.7	–	.7	482.4	–	–	100.0

TIPSII [UPF] GPH21 CENSUS90 71583900 08/27/93 11:03 AM MACHINE: C DATA:CENSUS90*PH21TIPSDA00, 08/26/93 14:50:22 TAPE: NONE FRAME: 374
TSF:CENSUS90*92, 08/26/93 14:51:46 UTF:CENSUS90*93, 08/26/93 14:51:47 META:CENSUS90*PH21TABLES00, 08/26/93 15:23:55

Table 34. Land Area by Urban and Rural Residence: 1990—Con.

[Portions of certain cities may be classified as rural (see "Extended City" in Appendix A). For definitions of terms and meanings of symbols, see text]

State County	Total land area	Urban					Rural					Percent of total land area		
		Total urban land area	Inside urbanized area	Outside urbanized area			Total rural land area	In place			Other rural	Urban		Rural
				Total	Place of 10,000 or more	Place of 2,500 to 9,999		Total	Place of 1,000 to 2,499	Place of less than 1,000		Total	Inside urbanized area	
VIRGINIA—Con.														
Pittsylvania County														
Square kilometers	2 514.5	7.2	7.2	–	–	–	2 507.3	14.8	14.8	–	2 492.5	.3	.3	99.7
Square miles	970.9	2.8	2.8	–	–	–	968.1	5.7	5.7	–	962.4	.3	.3	99.7
Powhatan County														
Square kilometers	676.8	–	–	–	–	–	676.8	–	–	–	676.8	–	–	100.0
Square miles	261.3	–	–	–	–	–	261.3	–	–	–	261.3	–	–	100.0
Prince Edward County														
Square kilometers	913.8	9.9	–	9.9	–	9.9	903.9	7.3	7.2	.1	896.6	1.1	–	98.9
Square miles	352.8	3.8	–	3.8	–	3.8	349.0	2.8	2.8	–	346.2	1.1	–	98.9
Prince George County														
Square kilometers	687.9	27.5	27.5	–	–	–	660.5	–	–	–	660.5	4.0	4.0	96.0
Square miles	265.6	10.6	10.6	–	–	–	255.0	–	–	–	255.0	4.0	4.0	96.0
Prince William County														
Square kilometers	876.5	178.4	149.8	28.5	–	28.5	698.2	1.5	–	1.5	696.7	20.3	17.1	79.7
Square miles	338.4	68.9	57.8	11.0	–	11.0	269.6	.6	–	.6	269.0	20.3	17.1	79.7
Pulaski County														
Square kilometers	830.3	20.3	–	20.3	–	20.3	810.0	10.6	10.6	–	799.4	2.4	–	97.6
Square miles	320.6	7.8	–	7.8	–	7.8	312.7	4.1	4.1	–	308.6	2.4	–	97.6
Rappahannock County														
Square kilometers	690.5	–	–	–	–	–	690.5	.7	–	.7	689.8	–	–	100.0
Square miles	266.6	–	–	–	–	–	266.6	.3	–	.3	266.3	–	–	100.0
Richmond County														
Square kilometers	495.9	–	–	–	–	–	495.9	4.0	–	4.0	491.9	–	–	100.0
Square miles	191.5	–	–	–	–	–	191.5	1.6	–	1.6	189.9	–	–	100.0
Roanoke County														
Square kilometers	649.2	87.3	87.3	–	–	–	561.9	–	–	–	561.9	13.5	13.5	86.5
Square miles	250.7	33.7	33.7	–	–	–	216.9	–	–	–	216.9	13.5	13.5	86.5
Rockbridge County														
Square kilometers	1 553.1	–	–	–	–	–	1 553.1	8.4	3.9	4.5	1 544.7	–	–	100.0
Square miles	599.7	–	–	–	–	–	599.7	3.3	1.5	1.7	596.4	–	–	100.0
Rockingham County														
Square kilometers	2 204.6	5.7	–	5.7	–	5.7	2 198.9	26.6	11.1	15.5	2 172.3	.3	–	99.7
Square miles	851.2	2.2	–	2.2	–	2.2	849.0	10.3	4.3	6.0	838.7	.3	–	99.7
Russell County														
Square kilometers	1 229.4	12.9	–	12.9	–	12.9	1 216.5	21.1	19.5	1.6	1 195.4	1.0	–	99.0
Square miles	474.7	5.0	–	5.0	–	5.0	469.7	8.1	7.5	.6	461.5	1.0	–	99.0
Scott County														
Square kilometers	1 389.8	12.1	12.1	–	–	–	1 377.7	5.4	–	5.4	1 372.2	.9	.9	99.1
Square miles	536.6	4.7	4.7	–	–	–	531.9	2.1	–	2.1	529.8	.9	.9	99.1
Shenandoah County														
Square kilometers	1 326.7	13.1	–	13.1	–	13.1	1 313.6	9.1	6.8	2.3	1 304.5	1.0	–	99.0
Square miles	512.2	5.1	–	5.1	–	5.1	507.2	3.5	2.6	.9	503.7	1.0	–	99.0
Smyth County														
Square kilometers	1 171.0	10.8	–	10.8	–	10.8	1 160.2	56.9	56.9	–	1 103.3	.9	–	99.1
Square miles	452.1	4.2	–	4.2	–	4.2	448.0	22.0	22.0	–	426.0	.9	–	99.1
Southampton County														
Square kilometers	1 554.7	–	–	–	–	–	1 554.7	9.8	–	9.8	1 544.9	–	–	100.0
Square miles	600.3	–	–	–	–	–	600.3	3.8	–	3.8	596.5	–	–	100.0
Spotsylvania County														
Square kilometers	1 038.3	54.9	37.8	17.1	–	17.1	983.4	–	–	–	983.4	5.3	3.6	94.7
Square miles	400.9	21.2	14.6	6.6	–	6.6	379.7	–	–	–	379.7	5.3	3.6	94.7
Stafford County														
Square kilometers	699.3	42.7	27.8	14.9	–	14.9	656.6	–	–	–	656.6	6.1	4.0	93.9
Square miles	270.0	16.5	10.7	5.8	–	5.8	253.5	–	–	–	253.5	6.1	4.0	93.9
Surry County														
Square kilometers	722.9	–	–	–	–	–	722.9	17.9	–	17.9	705.0	–	–	100.0
Square miles	279.1	–	–	–	–	–	279.1	6.9	–	6.9	272.2	–	–	100.0
Sussex County														
Square kilometers	1 271.1	–	–	–	–	–	1 271.1	14.5	11.2	3.3	1 256.6	–	–	100.0
Square miles	490.8	–	–	–	–	–	490.8	5.6	4.3	1.3	485.2	–	–	100.0
Tazewell County														
Square kilometers	1 346.2	51.6	–	51.6	–	51.6	1 294.6	17.6	16.0	1.6	1 277.0	3.8	–	96.2
Square miles	519.8	19.9	–	19.9	–	19.9	499.9	6.8	6.2	.6	493.1	3.8	–	96.2
Warren County														
Square kilometers	553.5	24.0	–	24.0	24.0	–	529.6	–	–	–	529.6	4.3	–	95.7
Square miles	213.7	9.3	–	9.3	9.3	–	204.5	–	–	–	204.5	4.3	–	95.7
Washington County														
Square kilometers	1 461.3	26.1	4.9	21.2	–	21.2	1 435.2	33.1	30.9	2.2	1 402.1	1.8	.3	98.2
Square miles	564.2	10.1	1.9	8.2	–	8.2	554.1	12.8	11.9	.8	541.3	1.8	.3	98.2

TIPSII [UPF] GPH21 CENSUS90 71583900 08/27/93 11:03 AM MACHINE: C DATA:CENSUS90*PH21TIPSDA00. 08/26/93 14:50:22 TAPE: NONE FRAME: 375
TSF:CENSUS90*92. 08/26/93 14:51:46 UTF:CENSUS90*93. 08/26/93 14:51:47 META:CENSUS90*PH21TABLES00. 08/26/93 15:23:55

Table 34. Land Area by Urban and Rural Residence: 1990—Con.

[Portions of certain cities may be classified as rural (see "Extended City" in Appendix A). For definitions of terms and meanings of symbols, see text]

State County	Total land area	Urban					Rural					Percent of total land area		
		Total urban land area	Inside urbanized area	Outside urbanized area			Total rural land area	In place			Other rural	Urban		Rural
				Total	Place of 10,000 or more	Place of 2,500 to 9,999		Total	Place of 1,000 to 2,499	Place of less than 1,000		Total	Inside urbanized area	
VIRGINIA—Con.														
Westmoreland County														
Square kilometers	593.6	4.0	–	4.0	–	4.0	589.6	2.6	–	2.6	586.9	.7	–	99.3
Square miles	229.2	1.6	–	1.6	–	1.6	227.6	1.0	–	1.0	226.6	.7	–	99.3
Wise County														
Square kilometers	1 044.7	20.4	–	20.4	–	20.4	1 024.3	19.7	12.9	6.8	1 004.6	2.0	–	98.0
Square miles	403.4	7.9	–	7.9	–	7.9	395.5	7.6	5.0	2.6	387.9	2.0	–	98.0
Wythe County														
Square kilometers	1 199.8	37.0	–	37.0	–	37.0	1 162.9	2.3	–	2.3	1 160.6	3.1	–	96.9
Square miles	463.3	14.3	–	14.3	–	14.3	449.0	.9	–	.9	448.1	3.1	–	96.9
York County														
Square kilometers	273.5	72.3	72.3	–	–	–	201.2	–	–	–	201.2	26.4	26.4	73.6
Square miles	105.6	27.9	27.9	–	–	–	77.7	–	–	–	77.7	26.4	26.4	73.6
Alexandria city														
Square kilometers	39.6	39.6	39.6	–	–	–	–	–	–	–	–	100.0	100.0	–
Square miles	15.3	15.3	15.3	–	–	–	–	–	–	–	–	100.0	100.0	–
Bedford city														
Square kilometers	17.7	17.7	–	17.7	–	17.7	–	–	–	–	–	100.0	–	–
Square miles	6.8	6.8	–	6.8	–	6.8	–	–	–	–	–	100.0	–	–
Bristol city														
Square kilometers	30.0	30.0	30.0	–	–	–	–	–	–	–	–	100.0	100.0	–
Square miles	11.6	11.6	11.6	–	–	–	–	–	–	–	–	100.0	100.0	–
Buena Vista city														
Square kilometers	17.7	17.7	–	17.7	–	17.7	–	–	–	–	–	100.0	–	–
Square miles	6.8	6.8	–	6.8	–	6.8	–	–	–	–	–	100.0	–	–
Charlottesville city														
Square kilometers	26.6	26.6	26.6	–	–	–	–	–	–	–	–	100.0	100.0	–
Square miles	10.3	10.3	10.3	–	–	–	–	–	–	–	–	100.0	100.0	–
Chesapeake city														
Square kilometers	882.4	367.9	367.9	–	–	–	514.4	–	–	–	514.4	41.7	41.7	58.3
Square miles	340.7	142.1	142.1	–	–	–	198.6	–	–	–	198.6	41.7	41.7	58.3
Clifton Forge city														
Square kilometers	8.0	8.0	–	8.0	–	8.0	–	–	–	–	–	100.0	–	–
Square miles	3.1	3.1	–	3.1	–	3.1	–	–	–	–	–	100.0	–	–
Colonial Heights city														
Square kilometers	19.3	19.3	19.3	–	–	–	–	–	–	–	–	100.0	100.0	–
Square miles	7.5	7.5	7.5	–	–	–	–	–	–	–	–	100.0	100.0	–
Covington city														
Square kilometers	11.5	11.5	–	11.5	–	11.5	–	–	–	–	–	100.0	–	–
Square miles	4.4	4.4	–	4.4	–	4.4	–	–	–	–	–	100.0	–	–
Danville city														
Square kilometers	111.5	111.5	111.5	–	–	–	–	–	–	–	–	100.0	100.0	–
Square miles	43.1	43.1	43.1	–	–	–	–	–	–	–	–	100.0	100.0	–
Emporia city														
Square kilometers	17.8	17.8	–	17.8	–	17.8	–	–	–	–	–	100.0	–	–
Square miles	6.9	6.9	–	6.9	–	6.9	–	–	–	–	–	100.0	–	–
Fairfax city														
Square kilometers	16.0	16.0	16.0	–	–	–	–	–	–	–	–	100.0	100.0	–
Square miles	6.2	6.2	6.2	–	–	–	–	–	–	–	–	100.0	100.0	–
Falls Church city														
Square kilometers	5.2	5.2	5.2	–	–	–	–	–	–	–	–	100.0	100.0	–
Square miles	2.0	2.0	2.0	–	–	–	–	–	–	–	–	100.0	100.0	–
Franklin city														
Square kilometers	19.9	19.9	–	19.9	–	19.9	–	–	–	–	–	100.0	–	–
Square miles	7.7	7.7	–	7.7	–	7.7	–	–	–	–	–	100.0	–	–
Fredericksburg city														
Square kilometers	27.2	27.2	27.2	–	–	–	–	–	–	–	–	100.0	100.0	–
Square miles	10.5	10.5	10.5	–	–	–	–	–	–	–	–	100.0	100.0	–
Galax city														
Square kilometers	20.9	20.9	–	20.9	–	20.9	–	–	–	–	–	100.0	–	–
Square miles	8.1	8.1	–	8.1	–	8.1	–	–	–	–	–	100.0	–	–
Hampton city														
Square kilometers	134.2	134.2	134.2	–	–	–	–	–	–	–	–	100.0	100.0	–
Square miles	51.8	51.8	51.8	–	–	–	–	–	–	–	–	100.0	100.0	–
Harrisonburg city														
Square kilometers	45.5	45.5	–	45.5	45.5	–	–	–	–	–	–	100.0	–	–
Square miles	17.6	17.6	–	17.6	17.6	–	–	–	–	–	–	100.0	–	–
Hopewell city														
Square kilometers	26.5	26.5	26.5	–	–	–	–	–	–	–	–	100.0	100.0	–
Square miles	10.2	10.2	10.2	–	–	–	–	–	–	–	–	100.0	100.0	–

TIPSII [UPF] GPH21 CENSUS90 71583900 08/27/93 11:03 AM MACHINE: C DATA:CENSUS90*PH21TIPSDA00. 08/26/93 14:50:22 TAPE: NONE FRAME: 376
TSF:CENSUS90*92. 08/26/93 14:51:46 UTF:CENSUS90*93. 08/26/93 14:51:47 META:CENSUS90*PH21TABLES00. 08/26/93 15:23:55

Table 34. Land Area by Urban and Rural Residence: 1990—Con.

[Portions of certain cities may be classified as rural (see "Extended City" in Appendix A). For definitions of terms and meanings of symbols, see text]

State County	Total land area	Urban					Rural					Percent of total land area		
		Total urban land area	Inside urbanized area	Outside urbanized area			Total rural land area	In place			Other rural	Urban		Rural
				Total	Place of 10,000 or more	Place of 2,500 to 9,999		Total	Place of 1,000 to 2,499	Place of less than 1,000		Total	Inside urbanized area	
VIRGINIA—Con.														
Lexington city														
Square kilometers	6.5	6.5	–	6.5	–	6.5	–	–	–	–	–	100.0	–	–
Square miles	2.5	2.5	–	2.5	–	2.5	–	–	–	–	–	100.0	–	–
Lynchburg city														
Square kilometers	127.9	127.9	127.9	–	–	–	–	–	–	–	–	100.0	100.0	–
Square miles	49.4	49.4	49.4	–	–	–	–	–	–	–	–	100.0	100.0	–
Manassas city														
Square kilometers	25.9	25.9	25.9	–	–	–	–	–	–	–	–	100.0	100.0	–
Square miles	10.0	10.0	10.0	–	–	–	–	–	–	–	–	100.0	100.0	–
Manassas Park city														
Square kilometers	4.7	4.7	4.7	–	–	–	–	–	–	–	–	100.0	100.0	–
Square miles	1.8	1.8	1.8	–	–	–	–	–	–	–	–	100.0	100.0	–
Martinsville city														
Square kilometers	28.4	28.4	–	28.4	28.4	–	–	–	–	–	–	100.0	–	–
Square miles	11.0	11.0	–	11.0	11.0	–	–	–	–	–	–	100.0	–	–
Newport News city														
Square kilometers	177.0	177.0	177.0	–	–	–	–	–	–	–	–	100.0	100.0	–
Square miles	68.3	68.3	68.3	–	–	–	–	–	–	–	–	100.0	100.0	–
Norfolk city														
Square kilometers	139.2	139.2	139.2	–	–	–	–	–	–	–	–	100.0	100.0	–
Square miles	53.8	53.8	53.8	–	–	–	–	–	–	–	–	100.0	100.0	–
Norton city														
Square kilometers	18.8	18.8	–	18.8	–	18.8	–	–	–	–	–	100.0	–	–
Square miles	7.3	7.3	–	7.3	–	7.3	–	–	–	–	–	100.0	–	–
Petersburg city														
Square kilometers	59.3	59.3	59.3	–	–	–	–	–	–	–	–	100.0	100.0	–
Square miles	22.9	22.9	22.9	–	–	–	–	–	–	–	–	100.0	100.0	–
Poquoson city														
Square kilometers	40.2	40.2	40.2	–	–	–	–	–	–	–	–	100.0	100.0	–
Square miles	15.5	15.5	15.5	–	–	–	–	–	–	–	–	100.0	100.0	–
Portsmouth city														
Square kilometers	85.8	85.8	85.8	–	–	–	–	–	–	–	–	100.0	100.0	–
Square miles	33.1	33.1	33.1	–	–	–	–	–	–	–	–	100.0	100.0	–
Radford city														
Square kilometers	25.4	25.4	–	25.4	25.4	–	–	–	–	–	–	100.0	–	–
Square miles	9.8	9.8	–	9.8	9.8	–	–	–	–	–	–	100.0	–	–
Richmond city														
Square kilometers	155.7	155.7	155.7	–	–	–	–	–	–	–	–	100.0	100.0	–
Square miles	60.1	60.1	60.1	–	–	–	–	–	–	–	–	100.0	100.0	–
Roanoke city														
Square kilometers	111.1	111.1	111.1	–	–	–	–	–	–	–	–	100.0	100.0	–
Square miles	42.9	42.9	42.9	–	–	–	–	–	–	–	–	100.0	100.0	–
Salem city														
Square kilometers	37.7	37.7	37.7	–	–	–	–	–	–	–	–	100.0	100.0	–
Square miles	14.6	14.6	14.6	–	–	–	–	–	–	–	–	100.0	100.0	–
South Boston city														
Square kilometers	14.3	14.3	–	14.3	–	14.3	–	–	–	–	–	100.0	–	–
Square miles	5.5	5.5	–	5.5	–	5.5	–	–	–	–	–	100.0	–	–
Staunton city														
Square kilometers	51.2	37.6	–	37.6	37.6	–	13.6	–	–	–	13.6	73.4	–	26.6
Square miles	19.8	14.5	–	14.5	14.5	–	5.3	–	–	–	5.3	73.4	–	26.6
Suffolk city														
Square kilometers	1 036.2	197.8	197.8	–	–	–	838.4	–	–	–	838.4	19.1	19.1	80.9
Square miles	400.1	76.4	76.4	–	–	–	323.7	–	–	–	323.7	19.1	19.1	80.9
Virginia Beach city														
Square kilometers	643.2	412.1	412.1	–	–	–	231.1	–	–	–	231.1	64.1	64.1	35.9
Square miles	248.3	159.1	159.1	–	–	–	89.2	–	–	–	89.2	64.1	64.1	35.9
Waynesboro city														
Square kilometers	36.4	36.4	–	36.4	36.4	–	–	–	–	–	–	100.0	–	–
Square miles	14.0	14.0	–	14.0	14.0	–	–	–	–	–	–	100.0	–	–
Williamsburg city														
Square kilometers	22.3	22.3	22.3	–	–	–	–	–	–	–	–	100.0	100.0	–
Square miles	8.6	8.6	8.6	–	–	–	–	–	–	–	–	100.0	100.0	–
Winchester city														
Square kilometers	24.2	24.2	–	24.2	24.2	–	–	–	–	–	–	100.0	–	–
Square miles	9.3	9.3	–	9.3	9.3	–	–	–	–	–	–	100.0	–	–

TIPSII [UPF] GPH21 CENSUS90 71583900 08/27/93 11:03 AM MACHINE: C DATA:CENSUS90*PH21TIPSDA00. 08/26/93 14:50:22 TAPE: NONE FRAME: 377
TSF:CENSUS90*92. 08/26/93 14:51:46 UTF:CENSUS90*93. 08/26/93 14:51:47 META:CENSUS90*PH21TABLES00. 08/26/93 15:23:55

Table 34. Land Area by Urban and Rural Residence: 1990—Con.

[Portions of certain cities may be classified as rural (see "Extended City" in Appendix A). For definitions of terms and meanings of symbols, see text]

State County	Total land area	Urban					Rural					Percent of total land area		
		Total urban land area	Inside urbanized area	Outside urbanized area			Total rural land area	In place			Other rural	Urban		Rural
				Total	Place of 10,000 or more	Place of 2,500 to 9,999		Total	Place of 1,000 to 2,499	Place of less than 1,000		Total	Inside urbanized area	
WASHINGTON														
Square kilometers	172 445.4	4 597.3	3 393.5	1 203.8	294.1	909.6	167 848.1	1 063.8	644.6	419.2	166 784.3	2.7	2.0	97.3
Square miles	66 581.2	1 775.0	1 310.2	464.8	113.6	351.2	64 806.2	410.7	248.9	161.9	64 395.5	2.7	2.0	97.3
Adams County														
Square kilometers	4 985.7	6.0	–	6.0	–	6.0	4 979.7	8.2	3.2	5.0	4 971.6	.1	–	99.9
Square miles	1 925.0	2.3	–	2.3	–	2.3	1 922.7	3.2	1.2	1.9	1 919.5	.1	–	99.9
Asotin County														
Square kilometers	1 647.0	17.5	–	17.5	–	17.5	1 629.5	1.9	–	1.9	1 627.6	1.1	–	98.9
Square miles	635.9	6.8	–	6.8	–	6.8	629.2	.7	–	.7	628.4	1.1	–	98.9
Benton County														
Square kilometers	4 411.1	249.9	209.6	40.3	–	40.3	4 161.2	4.5	4.5	–	4 156.7	5.7	4.8	94.3
Square miles	1 703.1	96.5	80.9	15.6	–	15.6	1 606.6	1.7	1.7	–	1 604.9	5.7	4.8	94.3
Chelan County														
Square kilometers	7 567.0	25.9	–	25.9	15.8	10.1	7 541.1	46.3	44.4	2.0	7 494.8	.3	–	99.7
Square miles	2 921.6	10.0	–	10.0	6.1	3.9	2 911.6	17.9	17.1	.8	2 893.7	.3	–	99.7
Clallam County														
Square kilometers	4 520.0	43.4	–	43.4	25.3	18.0	4 476.6	6.0	–	6.0	4 470.6	1.0	–	99.0
Square miles	1 745.2	16.7	–	16.7	9.8	7.0	1 728.4	2.3	–	2.3	1 726.1	1.0	–	99.0
Clark County														
Square kilometers	1 626.2	227.4	174.2	53.2	–	53.2	1 398.8	16.7	14.3	2.4	1 382.1	14.0	10.7	86.0
Square miles	627.9	87.8	67.3	20.5	–	20.5	540.1	6.4	5.5	.9	533.6	14.0	10.7	86.0
Columbia County														
Square kilometers	2 250.2	–	–	–	–	–	2 250.2	4.3	3.8	.5	2 245.9	–	–	100.0
Square miles	868.8	–	–	–	–	–	868.8	1.7	1.5	.2	867.1	–	–	100.0
Cowlitz County														
Square kilometers	2 949.3	91.4	86.6	4.8	–	4.8	2 857.9	6.2	6.2	–	2 851.7	3.1	2.9	96.9
Square miles	1 138.7	35.3	33.4	1.9	–	1.9	1 103.4	2.4	2.4	–	1 101.0	3.1	2.9	96.9
Douglas County														
Square kilometers	4 715.3	23.6	–	23.6	21.1	2.5	4 691.7	7.5	3.0	4.5	4 684.2	.5	–	99.5
Square miles	1 820.6	9.1	–	9.1	8.1	1.0	1 811.5	2.9	1.2	1.7	1 808.6	.5	–	99.5
Ferry County														
Square kilometers	5 708.3	–	–	–	–	–	5 708.3	72.8	–	72.8	5 635.5	–	–	100.0
Square miles	2 204.0	–	–	–	–	–	2 204.0	28.1	–	28.1	2 175.9	–	–	100.0
Franklin County														
Square kilometers	3 217.3	42.2	42.2	–	–	–	3 175.0	8.5	3.4	5.2	3 166.5	1.3	1.3	98.7
Square miles	1 242.2	16.3	16.3	–	–	–	1 225.9	3.3	1.3	2.0	1 222.6	1.3	1.3	98.7
Garfield County														
Square kilometers	1 840.3	–	–	–	–	–	1 840.3	4.6	4.6	–	1 835.7	–	–	100.0
Square miles	710.5	–	–	–	–	–	710.5	1.8	1.8	–	708.8	–	–	100.0
Grant County														
Square kilometers	6 931.8	61.4	–	61.4	23.6	37.7	6 870.5	28.6	15.9	12.8	6 841.8	.9	–	99.1
Square miles	2 676.4	23.7	–	23.7	9.1	14.6	2 652.7	11.0	6.1	4.9	2 641.6	.9	–	99.1
Grays Harbor County														
Square kilometers	4 965.7	62.3	–	62.3	27.4	34.9	4 903.4	45.6	37.4	8.2	4 857.8	1.3	–	98.7
Square miles	1 917.3	24.0	–	24.0	10.6	13.5	1 893.2	17.6	14.5	3.1	1 875.6	1.3	–	98.7
Island County														
Square kilometers	540.3	37.4	–	37.4	19.6	17.8	502.9	29.5	27.5	2.1	473.4	6.9	–	93.1
Square miles	208.6	14.4	–	14.4	7.6	6.9	194.2	11.4	10.6	.8	182.8	6.9	–	93.1
Jefferson County														
Square kilometers	4 684.8	29.7	–	29.7	–	29.7	4 655.2	–	–	–	4 655.2	.6	–	99.4
Square miles	1 808.8	11.5	–	11.5	–	11.5	1 797.4	–	–	–	1 797.4	.6	–	99.4
King County														
Square kilometers	5 506.6	1 172.2	1 151.3	20.9	–	20.9	4 334.4	35.4	34.5	.9	4 299.0	21.3	20.9	78.7
Square miles	2 126.1	452.6	444.5	8.1	–	8.1	1 673.5	13.7	13.3	.3	1 659.9	21.3	20.9	78.7
Kitsap County														
Square kilometers	1 025.6	171.3	143.0	28.3	–	28.3	854.3	16.6	16.6	–	837.7	16.7	13.9	83.3
Square miles	396.0	66.2	55.2	10.9	–	10.9	329.8	6.4	6.4	–	323.4	16.7	13.9	83.3
Kittitas County														
Square kilometers	5 948.3	12.8	–	12.8	12.8	–	5 935.5	18.4	3.5	14.9	5 917.1	.2	–	99.8
Square miles	2 296.7	4.9	–	4.9	4.9	–	2 291.7	7.1	1.4	5.7	2 284.6	.2	–	99.8
Klickitat County														
Square kilometers	4 849.7	5.3	–	5.3	–	5.3	4 844.4	4.6	2.9	1.7	4 839.8	.1	–	99.9
Square miles	1 872.5	2.0	–	2.0	–	2.0	1 870.4	1.8	1.1	.7	1 868.7	.1	–	99.9
Lewis County														
Square kilometers	6 236.2	29.9	–	29.9	15.4	14.5	6 206.3	25.3	17.6	7.7	6 181.0	.5	–	99.5
Square miles	2 407.8	11.5	–	11.5	5.9	5.6	2 396.3	9.8	6.8	3.0	2 386.5	.5	–	99.5
Lincoln County														
Square kilometers	5 986.1	–	–	–	–	–	5 986.1	14.0	3.4	10.5	5 972.2	–	–	100.0
Square miles	2 311.2	–	–	–	–	–	2 311.2	5.4	1.3	4.1	2 305.9	–	–	100.0

TIPSII [UPF] GPH21 CENSUS90 71583900 08/27/93 11:03 AM MACHINE: C DATA:CENSUS90*PH21TIPSDA00, 08/26/93 14:50:22 TAPE: NONE FRAME: 378
TSF:CENSUS90*92, 08/26/93 14:51:46 UTF:CENSUS90*93, 08/26/93 14:51:47 META:CENSUS90*PH21TABLES00, 08/26/93 15:23:55

Table 34. Land Area by Urban and Rural Residence: 1990—Con.

[Portions of certain cities may be classified as rural (see "Extended City" in Appendix A). For definitions of terms and meanings of symbols, see text]

State County	Total land area	Urban					Rural					Percent of total land area		
		Total urban land area	Inside urbanized area	Outside urbanized area			Total rural land area	In place			Other rural	Urban		Rural
				Total	Place of 10,000 or more	Place of 2,500 to 9,999		Total	Place of 1,000 to 2,499	Place of less than 1,000		Total	Inside urbanized area	
WASHINGTON—Con.														
Mason County														
Square kilometers	2 489.3	10.5	–	10.5	–	10.5	2 478.8	32.1	15.0	17.1	2 446.6	.4	–	99.6
Square miles	961.1	4.1	–	4.1	–	4.1	957.1	12.4	5.8	6.6	944.6	.4	–	99.6
Okanogan County														
Square kilometers	13 644.8	4.2	–	4.2	–	4.2	13 640.6	110.4	11.3	99.0	13 530.2	–	–	100.0
Square miles	5 268.3	1.6	–	1.6	–	1.6	5 266.6	42.6	4.4	38.2	5 224.0	–	–	100.0
Pacific County														
Square kilometers	2 524.1	10.1	–	10.1	–	10.1	2 514.1	18.6	15.4	3.2	2 495.4	.4	–	99.6
Square miles	974.6	3.9	–	3.9	–	3.9	970.7	7.2	5.9	1.3	963.5	.4	–	99.6
Pend Oreille County														
Square kilometers	3 627.2	–	–	–	–	–	3 627.2	6.2	2.6	3.6	3 621.0	–	–	100.0
Square miles	1 400.5	–	–	–	–	–	1 400.5	2.4	1.0	1.4	1 398.1	–	–	100.0
Pierce County														
Square kilometers	4 339.7	653.9	602.0	51.8	–	51.8	3 685.8	23.2	19.9	3.3	3 662.6	15.1	13.9	84.9
Square miles	1 675.5	252.5	232.4	20.0	–	20.0	1 423.1	9.0	7.7	1.3	1 414.1	15.1	13.9	84.9
San Juan County														
Square kilometers	453.1	–	–	–	–	–	453.1	3.4	3.4	–	449.7	–	–	100.0
Square miles	174.9	–	–	–	–	–	174.9	1.3	1.3	–	173.6	–	–	100.0
Skagit County														
Square kilometers	4 494.4	66.4	–	66.4	50.0	16.4	4 428.0	17.0	2.6	14.5	4 411.0	1.5	–	98.5
Square miles	1 735.3	25.6	–	25.6	19.3	6.3	1 709.6	6.6	1.0	5.6	1 703.1	1.5	–	98.5
Skamania County														
Square kilometers	4 290.4	–	–	–	–	–	4 290.4	21.2	15.2	6.0	4 269.2	–	–	100.0
Square miles	1 656.5	–	–	–	–	–	1 656.5	8.2	5.9	2.3	1 648.3	–	–	100.0
Snohomish County														
Square kilometers	5 413.6	444.8	372.4	72.5	29.9	42.5	4 968.8	86.1	29.9	56.3	4 882.6	8.2	6.9	91.8
Square miles	2 090.2	171.8	143.8	28.0	11.5	16.4	1 918.4	33.3	11.5	21.7	1 885.2	8.2	6.9	91.8
Spokane County														
Square kilometers	4 568.3	343.7	294.2	49.5	–	49.5	4 224.6	39.8	33.9	5.9	4 184.8	7.5	6.4	92.5
Square miles	1 763.8	132.7	113.6	19.1	–	19.1	1 631.1	15.4	13.1	2.3	1 615.7	7.5	6.4	92.5
Stevens County														
Square kilometers	6 418.9	5.6	–	5.6	–	5.6	6 413.3	13.3	8.6	4.7	6 400.0	.1	–	99.9
Square miles	2 478.3	2.1	–	2.1	–	2.1	2 476.2	5.1	3.3	1.8	2 471.0	.1	–	99.9
Thurston County														
Square kilometers	1 883.1	143.4	143.4	–	–	–	1 739.7	41.4	29.7	11.8	1 698.2	7.6	7.6	92.4
Square miles	727.1	55.4	55.4	–	–	–	671.7	16.0	11.5	4.6	655.7	7.6	7.6	92.4
Wahkiakum County														
Square kilometers	684.4	–	–	–	–	–	684.4	1.0	–	1.0	683.4	–	–	100.0
Square miles	264.3	–	–	–	–	–	264.3	.4	–	.4	263.9	–	–	100.0
Walla Walla County														
Square kilometers	3 290.5	36.0	–	36.0	26.7	9.4	3 254.5	17.9	14.7	3.1	3 236.6	1.1	–	98.9
Square miles	1 270.5	13.9	–	13.9	10.3	3.6	1 256.6	6.9	5.7	1.2	1 249.7	1.1	–	98.9
Whatcom County														
Square kilometers	5 490.9	154.3	77.7	76.6	–	76.6	5 336.7	15.5	11.7	3.9	5 321.1	2.8	1.4	97.2
Square miles	2 120.1	59.6	30.0	29.6	–	29.6	2 060.5	6.0	4.5	1.5	2 054.5	2.8	1.4	97.2
Whitman County														
Square kilometers	5 592.8	21.1	–	21.1	17.3	3.8	5 571.7	21.5	–	21.5	5 550.2	.4	–	99.6
Square miles	2 159.4	8.1	–	8.1	6.7	1.5	2 151.2	8.3	–	8.3	2 142.9	.4	–	99.6
Yakima County														
Square kilometers	11 126.9	393.8	96.9	296.9	9.3	287.7	10 733.1	189.5	184.1	5.4	10 543.6	3.5	.9	96.5
Square miles	4 296.1	152.1	37.4	114.6	3.6	111.1	4 144.1	73.2	71.1	2.1	4 070.9	3.5	.9	96.5

TIPSII [UPF] GPH21 CENSUS90 71583900 08/27/93 11:03 AM MACHINE: C DATA:CENSUS90*PH21TIPSDA00. 08/26/93 14:50:22 TAPE: NONE FRAME: 379
TSF:CENSUS90*92. 08/26/93 14:51:46 UTF:CENSUS90*93. 08/26/93 14:51:47 META:CENSUS90*PH21TABLES00. 08/26/93 15:23:55

Table 34. Land Area by Urban and Rural Residence: 1990—Con.

[Portions of certain cities may be classified as rural (see "Extended City" in Appendix A). For definitions of terms and meanings of symbols, see text]

State County	Total land area	Urban					Rural					Percent of total land area		
		Total urban land area	Inside urbanized area	Outside urbanized area			Total rural land area	In place			Other rural	Urban		Rural
				Total	Place of 10,000 or more	Place of 2,500 to 9,999		Total	Place of 1,000 to 2,499	Place of less than 1,000		Total	Inside urbanized area	
WEST VIRGINIA														
Square kilometers	62 384.2	978.5	531.9	446.6	116.7	329.9	61 405.7	945.1	790.3	154.8	60 460.6	1.6	.9	98.4
Square miles	24 086.6	377.8	205.4	172.4	45.1	127.4	23 708.8	364.9	305.1	59.8	23 343.8	1.6	.9	98.4
Barbour County														
Square kilometers	882.7	6.7	–	6.7	–	6.7	876.0	6.1	5.3	.8	869.9	.8	–	99.2
Square miles	340.8	2.6	–	2.6	–	2.6	338.2	2.4	2.1	.3	335.9	.8	–	99.2
Berkeley County														
Square kilometers	831.8	15.2	3.5	11.7	11.7	–	816.6	6.5	6.1	.3	810.2	1.8	.4	98.2
Square miles	321.2	5.9	1.4	4.5	4.5	–	315.3	2.5	2.4	.1	312.8	1.8	.4	98.2
Boone County														
Square kilometers	1 302.8	14.5	–	14.5	–	14.5	1 288.4	4.3	–	4.3	1 284.0	1.1	–	98.9
Square miles	503.0	5.6	–	5.6	–	5.6	497.4	1.7	–	1.7	495.8	1.1	–	98.9
Braxton County														
Square kilometers	1 330.0	–	–	–	–	–	1 330.0	9.7	–	9.7	1 320.3	–	–	100.0
Square miles	513.5	–	–	–	–	–	513.5	3.8	–	3.8	509.8	–	–	100.0
Brooke County														
Square kilometers	230.1	32.7	30.3	2.4	–	2.4	197.4	2.0	1.9	.2	195.4	14.2	13.2	85.8
Square miles	88.9	12.6	11.7	.9	–	.9	76.2	.8	.7	.1	75.4	14.2	13.2	85.8
Cabell County														
Square kilometers	729.4	78.4	78.4	–	–	–	651.0	4.1	4.1	–	646.9	10.7	10.7	89.3
Square miles	281.6	30.3	30.3	–	–	–	251.4	1.6	1.6	–	249.8	10.7	10.7	89.3
Calhoun County														
Square kilometers	726.8	–	–	–	–	–	726.8	1.2	–	1.2	725.7	–	–	100.0
Square miles	280.6	–	–	–	–	–	280.6	.5	–	.5	280.2	–	–	100.0
Clay County														
Square kilometers	886.9	–	–	–	–	–	886.9	1.5	–	1.5	885.4	–	–	100.0
Square miles	342.4	–	–	–	–	–	342.4	.6	–	.6	341.9	–	–	100.0
Doddridge County														
Square kilometers	830.0	–	–	–	–	–	830.0	1.0	–	1.0	829.0	–	–	100.0
Square miles	320.5	–	–	–	–	–	320.5	.4	–	.4	320.1	–	–	100.0
Fayette County														
Square kilometers	1 719.7	10.0	–	10.0	–	10.0	1 709.7	87.4	81.2	6.2	1 622.3	.6	–	99.4
Square miles	664.0	3.9	–	3.9	–	3.9	660.1	33.7	31.4	2.4	626.4	.6	–	99.4
Gilmer County														
Square kilometers	880.8	–	–	–	–	–	880.8	3.7	2.8	.9	877.1	–	–	100.0
Square miles	340.1	–	–	–	–	–	340.1	1.4	1.1	.4	338.6	–	–	100.0
Grant County														
Square kilometers	1 236.1	–	–	–	–	–	1 236.1	5.0	4.2	.8	1 231.0	–	–	100.0
Square miles	477.2	–	–	–	–	–	477.2	1.9	1.6	.3	475.3	–	–	100.0
Greenbrier County														
Square kilometers	2 645.2	14.8	–	14.8	–	14.8	2 630.4	22.0	19.4	2.6	2 608.4	.6	–	99.4
Square miles	1 021.3	5.7	–	5.7	–	5.7	1 015.6	8.5	7.5	1.0	1 007.1	.6	–	99.4
Hampshire County														
Square kilometers	1 662.2	–	–	–	–	–	1 662.2	4.0	2.5	1.5	1 658.2	–	–	100.0
Square miles	641.8	–	–	–	–	–	641.8	1.5	1.0	.6	640.2	–	–	100.0
Hancock County														
Square kilometers	215.1	32.5	30.0	2.5	–	2.5	182.6	3.8	3.8	–	178.8	15.1	13.9	84.9
Square miles	83.0	12.5	11.6	1.0	–	1.0	70.5	1.5	1.5	–	69.0	15.1	13.9	84.9
Hardy County														
Square kilometers	1 511.1	–	–	–	–	–	1 511.1	5.0	4.2	.8	1 506.1	–	–	100.0
Square miles	583.4	–	–	–	–	–	583.4	1.9	1.6	.3	581.5	–	–	100.0
Harrison County														
Square kilometers	1 077.7	34.5	–	34.5	20.3	14.1	1 043.2	29.6	24.0	5.6	1 013.7	3.2	–	96.8
Square miles	416.1	13.3	–	13.3	7.9	5.4	402.8	11.4	9.3	2.2	391.4	3.2	–	96.8
Jackson County														
Square kilometers	1 206.4	12.1	–	12.1	–	12.1	1 194.4	–	–	–	1 194.4	1.0	–	99.0
Square miles	465.8	4.7	–	4.7	–	4.7	461.1	–	–	–	461.1	1.0	–	99.0
Jefferson County														
Square kilometers	542.8	4.7	–	4.7	–	4.7	538.0	3.4	2.0	1.4	534.6	.9	–	99.1
Square miles	209.6	1.8	–	1.8	–	1.8	207.7	1.3	.8	.6	206.4	.9	–	99.1
Kanawha County														
Square kilometers	2 339.2	226.6	184.4	42.1	–	42.1	2 112.7	37.2	34.0	3.2	2 075.4	9.7	7.9	90.3
Square miles	903.2	87.5	71.2	16.3	–	16.3	815.7	14.4	13.1	1.2	801.3	9.7	7.9	90.3
Lewis County														
Square kilometers	1 007.1	4.6	–	4.6	–	4.6	1 002.5	.6	–	.6	1 001.8	.5	–	99.5
Square miles	388.8	1.8	–	1.8	–	1.8	387.1	.2	–	.2	386.8	.5	–	99.5
Lincoln County														
Square kilometers	1 133.0	–	–	–	–	–	1 133.0	117.7	116.3	1.4	1 015.3	–	–	100.0
Square miles	437.5	–	–	–	–	–	437.5	45.4	44.9	.5	392.0	–	–	100.0

TIPSII [UPF] GPH21 CENSUS90 71583900 08/27/93 11:03 AM MACHINE: C DATA:CENSUS90*PH21TIPSDA00. 08/26/93 14:50:22 TAPE: NONE FRAME: 380
TSF:CENSUS90*92. 08/26/93 14:51:46 UTF:CENSUS90*93. 08/26/93 14:51:47 META:CENSUS90*PH21TABLES00. 08/26/93 15:23:55

Table 34. Land Area by Urban and Rural Residence: 1990—Con.

[Portions of certain cities may be classified as rural (see "Extended City" in Appendix A). For definitions of terms and meanings of symbols, see text]

State County	Total land area	Urban					Rural					Percent of total land area		
		Total urban land area	Inside urbanized area	Outside urbanized area			Total rural land area	In place			Other rural	Urban		Rural
				Total	Place of 10,000 or more	Place of 2,500 to 9,999		Total	Place of 1,000 to 2,499	Place of less than 1,000		Total	Inside urbanized area	
WEST VIRGINIA—Con.														
Logan County														
Square kilometers	1 176.5	28.2	–	28.2	–	28.2	1 148.2	118.4	115.3	3.1	1 029.8	2.4	–	97.6
Square miles	454.2	10.9	–	10.9	–	10.9	443.3	45.7	44.5	1.2	397.6	2.4	–	97.6
McDowell County														
Square kilometers	1 385.0	8.4	–	8.4	–	8.4	1 376.6	17.9	4.7	13.3	1 358.7	.6	–	99.4
Square miles	534.8	3.3	–	3.3	–	3.3	531.5	6.9	1.8	5.1	524.6	.6	–	99.4
Marion County														
Square kilometers	802.1	19.5	–	19.5	19.5	–	782.6	11.9	7.4	4.5	770.7	2.4	–	97.6
Square miles	309.7	7.5	–	7.5	7.5	–	302.2	4.6	2.8	1.8	297.6	2.4	–	97.6
Marshall County														
Square kilometers	795.2	20.1	20.1	–	–	–	775.1	2.3	2.3	–	772.8	2.5	2.5	97.5
Square miles	307.0	7.8	7.8	–	–	–	299.3	.9	.9	–	298.4	2.5	2.5	97.5
Mason County														
Square kilometers	1 118.6	6.2	–	6.2	–	6.2	1 112.4	9.4	4.1	5.3	1 103.0	.6	–	99.4
Square miles	431.9	2.4	–	2.4	–	2.4	429.5	3.6	1.6	2.0	425.9	.6	–	99.4
Mercer County														
Square kilometers	1 089.1	29.6	–	29.6	21.8	7.7	1 059.5	11.7	7.2	4.4	1 047.9	2.7	–	97.3
Square miles	420.5	11.4	–	11.4	8.4	3.0	409.1	4.5	2.8	1.7	404.6	2.7	–	97.3
Mineral County														
Square kilometers	848.9	16.3	11.8	4.5	–	4.5	832.6	10.2	9.5	.7	822.4	1.9	1.4	98.1
Square miles	327.8	6.3	4.6	1.7	–	1.7	321.5	3.9	3.7	.3	317.5	1.9	1.4	98.1
Mingo County														
Square kilometers	1 094.6	8.4	–	8.4	–	8.4	1 086.2	101.5	78.4	23.1	984.8	.8	–	99.2
Square miles	422.6	3.2	–	3.2	–	3.2	419.4	39.2	30.3	8.9	380.2	.8	–	99.2
Monongalia County														
Square kilometers	935.5	80.8	–	80.8	20.0	60.7	854.7	37.2	35.0	2.2	817.5	8.6	–	91.4
Square miles	361.2	31.2	–	31.2	7.7	23.4	330.0	14.4	13.5	.9	315.7	8.6	–	91.4
Monroe County														
Square kilometers	1 226.1	–	–	–	–	–	1 226.1	2.7	.7	2.0	1 223.4	–	–	100.0
Square miles	473.4	–	–	–	–	–	473.4	1.0	.3	.8	472.3	–	–	100.0
Morgan County														
Square kilometers	593.2	–	–	–	–	–	593.2	1.9	–	1.9	591.3	–	–	100.0
Square miles	229.0	–	–	–	–	–	229.0	.7	–	.7	228.3	–	–	100.0
Nicholas County														
Square kilometers	1 680.1	13.5	–	13.5	–	13.5	1 666.6	15.1	15.1	–	1 651.5	.8	–	99.2
Square miles	648.7	5.2	–	5.2	–	5.2	643.5	5.8	5.8	–	637.6	.8	–	99.2
Ohio County														
Square kilometers	275.0	52.7	52.7	–	–	–	222.4	3.2	1.7	1.5	219.2	19.1	19.1	80.9
Square miles	106.2	20.3	20.3	–	–	–	85.9	1.2	.7	.6	84.6	19.1	19.1	80.9
Pendleton County														
Square kilometers	1 807.8	–	–	–	–	–	1 807.8	1.3	–	1.3	1 806.5	–	–	100.0
Square miles	698.0	–	–	–	–	–	698.0	.5	–	.5	697.5	–	–	100.0
Pleasants County														
Square kilometers	338.6	–	–	–	–	–	338.6	4.4	3.3	1.1	334.2	–	–	100.0
Square miles	130.7	–	–	–	–	–	130.7	1.7	1.3	.4	129.0	–	–	100.0
Pocahontas County														
Square kilometers	2 435.5	–	–	–	–	–	2 435.5	6.2	3.8	2.5	2 429.3	–	–	100.0
Square miles	940.3	–	–	–	–	–	940.3	2.4	1.5	.9	937.9	–	–	100.0
Preston County														
Square kilometers	1 679.3	6.4	–	6.4	–	6.4	1 672.9	12.2	3.1	9.1	1 660.8	.4	–	99.6
Square miles	648.4	2.5	–	2.5	–	2.5	645.9	4.7	1.2	3.5	641.2	.4	–	99.6
Putnam County														
Square kilometers	896.8	47.4	47.4	–	–	–	849.4	11.8	8.8	3.0	837.6	5.3	5.3	94.7
Square miles	346.3	18.3	18.3	–	–	–	328.0	4.5	3.4	1.2	323.4	5.3	5.3	94.7
Raleigh County														
Square kilometers	1 572.1	29.3	–	29.3	23.3	6.0	1 542.8	119.4	117.3	2.1	1 423.4	1.9	–	98.1
Square miles	607.0	11.3	–	11.3	9.0	2.3	595.7	46.1	45.3	.8	549.6	1.9	–	98.1
Randolph County														
Square kilometers	2 693.1	7.6	–	7.6	–	7.6	2 685.4	6.1	–	6.1	2 679.3	.3	–	99.7
Square miles	1 039.8	3.0	–	3.0	–	3.0	1 036.8	2.4	–	2.4	1 034.5	.3	–	99.7
Ritchie County														
Square kilometers	1 174.7	–	–	–	–	–	1 174.7	14.7	9.9	4.8	1 160.0	–	–	100.0
Square miles	453.5	–	–	–	–	–	453.5	5.7	3.8	1.9	447.9	–	–	100.0
Roane County														
Square kilometers	1 252.6	–	–	–	–	–	1 252.6	3.0	2.5	.6	1 249.6	–	–	100.0
Square miles	483.6	–	–	–	–	–	483.6	1.2	1.0	.2	482.5	–	–	100.0
Summers County														
Square kilometers	935.5	5.4	–	5.4	–	5.4	930.0	–	–	–	930.0	.6	–	99.4
Square miles	361.2	2.1	–	2.1	–	2.1	359.1	–	–	–	359.1	.6	–	99.4

TIPSII [UPF] GPH21 CENSUS90 71583900 08/27/93 11:03 AM MACHINE: C DATA:CENSUS90*PH21TIPSDA00. 08/26/93 14:50:22 TAPE: NONE FRAME: 381
TSF:CENSUS90*92. 08/26/93 14:51:46 UTF:CENSUS90*93. 08/26/93 14:51:47 META:CENSUS90*PH21TABLES00. 08/26/93 15:23:55

Table 34. **Land Area by Urban and Rural Residence: 1990**—Con.

[Portions of certain cities may be classified as rural (see "Extended City" in Appendix A). For definitions of terms and meanings of symbols, see text]

State County	Total land area	Urban: Total urban land area	Urban: Inside urbanized area	Urban: Outside urbanized area: Total	Urban: Outside urbanized area: Place of 10,000 or more	Urban: Outside urbanized area: Place of 2,500 to 9,999	Rural: Total rural land area	Rural: In place: Total	Rural: In place: Place of 1,000 to 2,499	Rural: In place: Place of less than 1,000	Rural: Other rural	Percent of total land area: Urban: Total	Percent of total land area: Urban: Inside urbanized area	Percent of total land area: Rural
WEST VIRGINIA—Con.														
Taylor County														
Square kilometers	447.5	9.0	–	9.0	–	9.0	438.6	.8	–	.8	437.8	2.0	–	98.0
Square miles	172.8	3.5	–	3.5	–	3.5	169.3	.3	–	.3	169.0	2.0	–	98.0
Tucker County														
Square kilometers	1 084.9	–	–	–	–	–	1 084.9	6.9	2.8	4.1	1 078.0	–	–	100.0
Square miles	418.9	–	–	–	–	–	418.9	2.7	1.1	1.6	416.2	–	–	100.0
Tyler County														
Square kilometers	667.1	.9	–	.9	–	.9	666.2	2.5	1.4	1.1	663.7	.1	–	99.9
Square miles	257.6	.3	–	.3	–	.3	257.2	1.0	.5	.4	256.3	.1	–	99.9
Upshur County														
Square kilometers	918.9	4.7	–	4.7	–	4.7	914.2	–	–	–	914.2	.5	–	99.5
Square miles	354.8	1.8	–	1.8	–	1.8	353.0	–	–	–	353.0	.5	–	99.5
Wayne County														
Square kilometers	1 310.0	15.3	15.3	–	–	–	1 294.8	3.5	1.5	2.1	1 291.2	1.2	1.2	98.8
Square miles	505.8	5.9	5.9	–	–	–	499.9	1.4	.6	.8	498.5	1.2	1.2	98.8
Webster County														
Square kilometers	1 440.4	–	–	–	–	–	1 440.4	3.7	–	3.7	1 436.7	–	–	100.0
Square miles	556.1	–	–	–	–	–	556.1	1.4	–	1.4	554.7	–	–	100.0
Wetzel County														
Square kilometers	930.4	8.6	–	8.6	–	8.6	921.8	3.3	–	3.3	918.5	.9	–	99.1
Square miles	359.2	3.3	–	3.3	–	3.3	355.9	1.3	–	1.3	354.6	.9	–	99.1
Wirt County														
Square kilometers	603.5	–	–	–	–	–	603.5	1.2	–	1.2	602.3	–	–	100.0
Square miles	233.0	–	–	–	–	–	233.0	.5	–	.5	232.6	–	–	100.0
Wood County														
Square kilometers	951.4	73.3	58.1	15.2	–	15.2	878.1	34.5	34.5	–	843.7	7.7	6.1	92.3
Square miles	367.4	28.3	22.4	5.9	–	5.9	339.1	13.3	13.3	–	325.7	7.7	6.1	92.3
Wyoming County														
Square kilometers	1 297.3	–	–	–	–	–	1 297.3	10.4	8.4	2.0	1 286.9	–	–	100.0
Square miles	500.9	–	–	–	–	–	500.9	4.0	3.2	.8	496.9	–	–	100.0
WISCONSIN														
Square kilometers	140 672.4	4 086.2	2 837.7	1 248.5	367.4	881.1	136 586.2	2 094.0	878.2	1 215.8	134 492.3	2.9	2.0	97.1
Square miles	54 313.7	1 577.7	1 095.6	482.0	141.8	340.2	52 736.0	808.5	339.1	469.4	51 927.5	2.9	2.0	97.1
Adams County														
Square kilometers	1 677.8	–	–	–	–	–	1 677.8	9.8	7.5	2.3	1 668.0	–	–	100.0
Square miles	647.8	–	–	–	–	–	647.8	3.8	2.9	.9	644.0	–	–	100.0
Ashland County														
Square kilometers	2 703.7	18.4	–	18.4	–	18.4	2 685.4	12.9	–	12.9	2 672.4	.7	–	99.3
Square miles	1 043.9	7.1	–	7.1	–	7.1	1 036.8	5.0	–	5.0	1 031.8	.7	–	99.3
Barron County														
Square kilometers	2 234.9	23.7	–	23.7	–	23.7	2 211.2	35.3	18.8	16.5	2 175.9	1.1	–	98.9
Square miles	862.9	9.1	–	9.1	–	9.1	853.8	13.6	7.3	6.4	840.1	1.1	–	98.9
Bayfield County														
Square kilometers	3 823.9	–	–	–	–	–	3 823.9	13.2	10.2	3.1	3 810.7	–	–	100.0
Square miles	1 476.4	–	–	–	–	–	1 476.4	5.1	3.9	1.2	1 471.3	–	–	100.0
Brown County														
Square kilometers	1 369.4	259.2	259.2	–	–	–	1 110.1	17.2	13.6	3.6	1 092.9	18.9	18.9	81.1
Square miles	528.7	100.1	100.1	–	–	–	428.6	6.7	5.2	1.4	422.0	18.9	18.9	81.1
Buffalo County														
Square kilometers	1 772.9	–	–	–	–	–	1 772.9	45.7	8.2	37.4	1 727.2	–	–	100.0
Square miles	684.5	–	–	–	–	–	684.5	17.6	3.2	14.4	666.9	–	–	100.0
Burnett County														
Square kilometers	2 127.8	–	–	–	–	–	2 127.8	14.5	7.6	6.9	2 113.3	–	–	100.0
Square miles	821.5	–	–	–	–	–	821.5	5.6	2.9	2.7	816.0	–	–	100.0
Calumet County														
Square kilometers	828.5	29.3	7.9	21.4	–	21.4	799.1	18.5	2.6	15.8	780.7	3.5	1.0	96.5
Square miles	319.9	11.3	3.0	8.3	–	8.3	308.5	7.1	1.0	6.1	301.4	3.5	1.0	96.5
Chippewa County														
Square kilometers	2 617.1	47.8	41.5	6.3	–	6.3	2 569.3	47.2	34.1	13.1	2 522.1	1.8	1.6	98.2
Square miles	1 010.5	18.5	16.0	2.4	–	2.4	992.0	18.2	13.2	5.0	973.8	1.8	1.6	98.2
Clark County														
Square kilometers	3 148.7	7.0	–	7.0	–	7.0	3 141.6	31.2	11.0	20.2	3 110.5	.2	–	99.8
Square miles	1 215.7	2.7	–	2.7	–	2.7	1 213.0	12.0	4.2	7.8	1 201.0	.2	–	99.8
Columbia County														
Square kilometers	2 004.3	30.9	–	30.9	–	30.9	1 973.4	77.9	52.3	25.6	1 895.5	1.5	–	98.5
Square miles	773.9	11.9	–	11.9	–	11.9	761.9	30.1	20.2	9.9	731.9	1.5	–	98.5
Crawford County														
Square kilometers	1 483.4	11.3	–	11.3	–	11.3	1 472.2	87.4	–	87.4	1 384.7	.8	–	99.2
Square miles	572.8	4.4	–	4.4	–	4.4	568.4	33.8	–	33.8	534.6	.8	–	99.2

TIPSII [UPF] GPH21 CENSUS90 71583900 08/27/93 11:03 AM MACHINE: C DATA:CENSUS90*PH21TIPSDA00. 08/26/93 14:50:22 TAPE: NONE FRAME: 382
TSF:CENSUS90*92. 08/26/93 14:51:46 UTF:CENSUS90*93. 08/26/93 14:51:47 META:CENSUS90*PH21TABLES00. 08/26/93 15:23:55

Table 34. Land Area by Urban and Rural Residence: 1990—Con.

[Portions of certain cities may be classified as rural (see "Extended City" in Appendix A). For definitions of terms and meanings of symbols, see text]

State County	Total land area	Urban					Rural					Percent of total land area		
		Total urban land area	Inside urbanized area	Outside urbanized area			Total rural land area	In place			Other rural	Urban		Rural
				Total	Place of 10,000 or more	Place of 2,500 to 9,999		Total	Place of 1,000 to 2,499	Place of less than 1,000		Total	Inside urbanized area	
WISCONSIN—Con.														
Dane County														
Square kilometers	3 113.6	309.6	253.1	56.6	18.2	38.4	2 804.0	38.0	30.2	7.8	2 766.0	9.9	8.1	90.1
Square miles	1 202.2	119.6	97.7	21.8	7.0	14.8	1 082.6	14.7	11.7	3.0	1 067.9	9.9	8.1	90.1
Dodge County														
Square kilometers	2 285.4	43.2	–	43.2	21.4	21.8	2 242.2	25.3	12.6	12.7	2 217.0	1.9	–	98.1
Square miles	882.4	16.7	–	16.7	8.3	8.4	865.7	9.8	4.9	4.9	856.0	1.9	–	98.1
Door County														
Square kilometers	1 250.3	24.8	–	24.8	–	24.8	1 225.5	22.9	–	22.9	1 202.6	2.0	–	98.0
Square miles	482.7	9.6	–	9.6	–	9.6	473.2	8.8	–	8.8	464.3	2.0	–	98.0
Douglas County														
Square kilometers	3 391.0	98.9	98.9	–	–	–	3 292.1	73.1	–	73.1	3 219.0	2.9	2.9	97.1
Square miles	1 309.3	38.2	38.2	–	–	–	1 271.1	28.2	–	28.2	1 242.9	2.9	2.9	97.1
Dunn County														
Square kilometers	2 206.9	29.2	–	29.2	29.2	–	2 177.7	83.0	51.8	31.2	2 094.7	1.3	–	98.7
Square miles	852.1	11.3	–	11.3	11.3	–	840.8	32.0	20.0	12.0	808.8	1.3	–	98.7
Eau Claire County														
Square kilometers	1 651.5	76.4	76.4	–	–	–	1 575.1	18.9	15.1	3.8	1 556.2	4.6	4.6	95.4
Square miles	637.7	29.5	29.5	–	–	–	608.2	7.3	5.8	1.5	600.9	4.6	4.6	95.4
Florence County														
Square kilometers	1 264.1	–	–	–	–	–	1 264.1	–	–	–	1 264.1	–	–	100.0
Square miles	488.1	–	–	–	–	–	488.1	–	–	–	488.1	–	–	100.0
Fond du Lac County														
Square kilometers	1 872.5	51.5	–	51.5	33.1	18.4	1 821.0	16.9	4.8	12.1	1 804.2	2.7	–	97.3
Square miles	723.0	19.9	–	19.9	12.8	7.1	703.1	6.5	1.8	4.7	696.6	2.7	–	97.3
Forest County														
Square kilometers	2 626.6	–	–	–	–	–	2 626.6	13.5	13.5	–	2 613.1	–	–	100.0
Square miles	1 014.1	–	–	–	–	–	1 014.1	5.2	5.2	–	1 008.9	–	–	100.0
Grant County														
Square kilometers	2 973.1	22.1	–	22.1	–	22.1	2 951.0	34.3	14.4	19.9	2 916.7	.7	–	99.3
Square miles	1 147.9	8.5	–	8.5	–	8.5	1 139.4	13.2	5.6	7.7	1 126.1	.7	–	99.3
Green County														
Square kilometers	1 512.7	14.6	–	14.6	10.4	4.2	1 498.1	14.2	10.1	4.1	1 483.9	1.0	–	99.0
Square miles	584.0	5.6	–	5.6	4.0	1.6	578.4	5.5	3.9	1.6	572.9	1.0	–	99.0
Green Lake County														
Square kilometers	917.7	13.4	–	13.4	–	13.4	904.3	19.0	13.5	5.5	885.3	1.5	–	98.5
Square miles	354.3	5.2	–	5.2	–	5.2	349.1	7.3	5.2	2.1	341.8	1.5	–	98.5
Iowa County														
Square kilometers	1 975.5	8.6	–	8.6	–	8.6	1 966.9	34.2	8.6	25.6	1 932.7	.4	–	99.6
Square miles	762.7	3.3	–	3.3	–	3.3	759.4	13.2	3.3	9.9	746.2	.4	–	99.6
Iron County														
Square kilometers	1 961.4	–	–	–	–	–	1 961.4	14.0	8.2	5.8	1 947.4	–	–	100.0
Square miles	757.3	–	–	–	–	–	757.3	5.4	3.1	2.2	751.9	–	–	100.0
Jackson County														
Square kilometers	2 557.1	7.6	–	7.6	–	7.6	2 549.5	11.9	–	11.9	2 537.6	.3	–	99.7
Square miles	987.3	2.9	–	2.9	–	2.9	984.3	4.6	–	4.6	979.8	.3	–	99.7
Jefferson County														
Square kilometers	1 442.8	58.4	–	58.4	30.1	28.4	1 384.4	14.3	11.0	3.3	1 370.0	4.0	–	96.0
Square miles	557.1	22.6	–	22.6	11.6	10.9	534.5	5.5	4.3	1.3	529.0	4.0	–	96.0
Juneau County														
Square kilometers	1 988.3	7.5	–	7.5	–	7.5	1 980.8	30.5	10.6	20.0	1 950.3	.4	–	99.6
Square miles	767.7	2.9	–	2.9	–	2.9	764.8	11.8	4.1	7.7	753.0	.4	–	99.6
Kenosha County														
Square kilometers	706.6	124.0	106.5	17.5	–	17.5	582.6	18.6	18.6	–	564.0	17.5	15.1	82.5
Square miles	272.8	47.9	41.1	6.8	–	6.8	224.9	7.2	7.2	–	217.8	17.5	15.1	82.5
Kewaunee County														
Square kilometers	887.5	14.9	–	14.9	–	14.9	872.5	5.5	4.1	1.4	867.0	1.7	–	98.3
Square miles	342.7	5.8	–	5.8	–	5.8	336.9	2.1	1.6	.5	334.8	1.7	–	98.3
La Crosse County														
Square kilometers	1 172.7	86.4	81.7	4.7	–	4.7	1 086.3	11.6	10.4	1.2	1 074.7	7.4	7.0	92.6
Square miles	452.8	33.4	31.5	1.8	–	1.8	419.4	4.5	4.0	.5	414.9	7.4	7.0	92.6
Lafayette County														
Square kilometers	1 641.1	–	–	–	–	–	1 641.1	14.6	6.2	8.4	1 626.5	–	–	100.0
Square miles	633.6	–	–	–	–	–	633.6	5.6	2.4	3.2	628.0	–	–	100.0
Langlade County														
Square kilometers	2 260.4	14.7	–	14.7	–	14.7	2 245.7	5.7	–	5.7	2 240.1	.6	–	99.4
Square miles	872.7	5.7	–	5.7	–	5.7	867.1	2.2	–	2.2	864.9	.6	–	99.4
Lincoln County														
Square kilometers	2 287.1	36.6	–	36.6	–	36.6	2 250.4	–	–	–	2 250.4	1.6	–	98.4
Square miles	883.0	14.1	–	14.1	–	14.1	868.9	–	–	–	868.9	1.6	–	98.4

TIPSII [UPF] GPH21 CENSUS90 71583900 08/27/93 11:03 AM MACHINE: C DATA:CENSUS90*PH211PSDA00. 08/26/93 14:50:22 TAPE: NONE FRAME: 383
TSF:CENSUS90*92. 08/26/93 14:51:46 UTF:CENSUS90*93. 08/26/93 14:51:47 META:CENSUS90*PH211TABLES00. 08/26/93 15:23:55

Table 34. **Land Area by Urban and Rural Residence: 1990**—Con.

[Portions of certain cities may be classified as rural (see "Extended City" in Appendix A). For definitions of terms and meanings of symbols, see text]

State County	Total land area	Urban: Total urban land area	Urban: Inside urbanized area	Urban: Outside urbanized area: Total	Urban: Outside urbanized area: Place of 10,000 or more	Urban: Outside urbanized area: Place of 2,500 to 9,999	Rural: Total rural land area	Rural: In place: Total	Rural: In place: Place of 1,000 to 2,499	Rural: In place: Place of less than 1,000	Rural: Other rural	Percent of total land area: Urban: Total	Percent of total land area: Urban: Inside urbanized area	Percent of total land area: Rural
WISCONSIN—Con.														
Manitowoc County														
Square kilometers	1 532.1	55.8	–	55.8	51.6	4.1	1 476.4	25.7	13.3	12.4	1 450.7	3.6	–	96.4
Square miles	591.6	21.5	–	21.5	19.9	1.6	570.0	9.9	5.1	4.8	560.1	3.6	–	96.4
Marathon County														
Square kilometers	4 001.7	138.5	104.4	34.1	3.6	30.6	3 863.2	46.5	30.5	16.0	3 816.7	3.5	2.6	96.5
Square miles	1 545.1	53.5	40.3	13.2	1.4	11.8	1 491.6	18.0	11.8	6.2	1 473.6	3.5	2.6	96.5
Marinette County														
Square kilometers	3 631.1	25.1	–	25.1	17.2	7.9	3 606.0	19.4	7.1	12.4	3 586.6	.7	–	99.3
Square miles	1 402.0	9.7	–	9.7	6.7	3.0	1 392.3	7.5	2.7	4.8	1 384.8	.7	–	99.3
Marquette County														
Square kilometers	1 179.8	–	–	–	–	–	1 179.8	18.5	8.5	10.1	1 161.3	–	–	100.0
Square miles	455.5	–	–	–	–	–	455.5	7.1	3.3	3.9	448.4	–	–	100.0
Menominee County														
Square kilometers	927.2	–	–	–	–	–	927.2	2.2	–	2.2	925.1	–	–	100.0
Square miles	358.0	–	–	–	–	–	358.0	.8	–	.8	357.2	–	–	100.0
Milwaukee County														
Square kilometers	625.6	625.6	625.6	–	–	–	–	–	–	–	–	100.0	100.0	–
Square miles	241.6	241.6	241.6	–	–	–	–	–	–	–	–	100.0	100.0	–
Monroe County														
Square kilometers	2 333.4	29.3	–	29.3	–	29.3	2 304.1	15.2	–	15.2	2 288.9	1.3	–	98.7
Square miles	900.9	11.3	–	11.3	–	11.3	889.6	5.9	–	5.9	883.7	1.3	–	98.7
Oconto County														
Square kilometers	2 585.1	24.2	–	24.2	–	24.2	2 560.9	8.3	3.4	4.9	2 552.5	.9	–	99.1
Square miles	998.1	9.3	–	9.3	–	9.3	988.8	3.2	1.3	1.9	985.5	.9	–	99.1
Oneida County														
Square kilometers	2 913.0	13.3	–	13.3	–	13.3	2 899.7	–	–	–	2 899.7	.5	–	99.5
Square miles	1 124.7	5.1	–	5.1	–	5.1	1 119.6	–	–	–	1 119.6	.5	–	99.5
Outagamie County														
Square kilometers	1 658.6	98.6	87.3	11.3	–	11.3	1 560.0	29.3	9.5	19.8	1 530.8	5.9	5.3	94.1
Square miles	640.4	38.1	33.7	4.3	–	4.3	602.3	11.3	3.7	7.6	591.0	5.9	5.3	94.1
Ozaukee County														
Square kilometers	600.8	156.2	141.0	15.3	–	15.3	444.6	6.5	3.7	2.8	438.0	26.0	23.5	74.0
Square miles	232.0	60.3	54.4	5.9	–	5.9	171.6	2.5	1.4	1.1	169.1	26.0	23.5	74.0
Pepin County														
Square kilometers	601.7	–	–	–	–	–	601.7	8.3	4.1	4.2	593.4	–	–	100.0
Square miles	232.3	–	–	–	–	–	232.3	3.2	1.6	1.6	229.1	–	–	100.0
Pierce County														
Square kilometers	1 493.2	21.7	–	21.7	7.3	14.4	1 471.5	18.4	7.7	10.6	1 453.1	1.5	–	98.5
Square miles	576.5	8.4	–	8.4	2.8	5.6	568.1	7.1	3.0	4.1	561.0	1.5	–	98.5
Polk County														
Square kilometers	2 375.9	7.7	–	7.7	–	7.7	2 368.2	56.5	23.2	33.3	2 311.7	.3	–	99.7
Square miles	917.3	3.0	–	3.0	–	3.0	914.4	21.8	8.9	12.9	892.5	.3	–	99.7
Portage County														
Square kilometers	2 088.5	54.9	–	54.9	34.6	20.3	2 033.6	22.1	4.6	17.4	2 011.5	2.6	–	97.4
Square miles	806.4	21.2	–	21.2	13.4	7.8	785.2	8.5	1.8	6.7	776.6	2.6	–	97.4
Price County														
Square kilometers	3 244.5	9.2	–	9.2	–	9.2	3 235.3	28.5	6.9	21.6	3 206.8	.3	–	99.7
Square miles	1 252.7	3.5	–	3.5	–	3.5	1 249.1	11.0	2.6	8.3	1 238.1	.3	–	99.7
Racine County														
Square kilometers	862.8	127.5	115.4	12.1	–	12.1	735.3	34.6	33.4	1.2	700.7	14.8	13.4	85.2
Square miles	333.1	49.2	44.5	4.7	–	4.7	283.9	13.4	12.9	.5	270.5	14.8	13.4	85.2
Richland County														
Square kilometers	1 518.4	9.0	–	9.0	–	9.0	1 509.5	7.3	–	7.3	1 502.2	.6	–	99.4
Square miles	586.3	3.5	–	3.5	–	3.5	582.8	2.8	–	2.8	580.0	.6	–	99.4
Rock County														
Square kilometers	1 866.2	137.0	117.2	19.9	–	19.9	1 729.2	7.6	5.0	2.6	1 721.6	7.3	6.3	92.7
Square miles	720.5	52.9	45.2	7.7	–	7.7	667.6	2.9	1.9	1.0	664.7	7.3	6.3	92.7
Rusk County														
Square kilometers	2 365.2	9.5	–	9.5	–	9.5	2 355.6	26.3	–	26.3	2 329.3	.4	–	99.6
Square miles	913.2	3.7	–	3.7	–	3.7	909.5	10.2	–	10.2	899.3	.4	–	99.6
St. Croix County														
Square kilometers	1 869.9	25.4	–	25.4	3.2	22.2	1 844.5	34.3	20.1	14.2	1 810.2	1.4	–	98.6
Square miles	722.0	9.8	–	9.8	1.2	8.6	712.2	13.3	7.8	5.5	698.9	1.4	–	98.6
Sauk County														
Square kilometers	2 169.7	25.3	–	25.3	–	25.3	2 144.4	39.8	25.2	14.6	2 104.6	1.2	–	98.8
Square miles	837.7	9.8	–	9.8	–	9.8	827.9	15.3	9.7	5.6	812.6	1.2	–	98.8
Sawyer County														
Square kilometers	3 254.4	–	–	–	–	–	3 254.4	281.7	6.8	274.8	2 972.8	–	–	100.0
Square miles	1 256.5	–	–	–	–	–	1 256.5	108.7	2.6	106.1	1 147.8	–	–	100.0

TIPSII [UPF] GPH21 CENSUS90 71583900 08/27/93 11:03 AM MACHINE: C DATA:CENSUS90*PH21TIPSDA00. 08/26/93 14:50:22 TAPE: NONE FRAME: 384
TSF:CENSUS90*92. 08/26/93 14:51:46 UTF:CENSUS90*93. 08/26/93 14:51:47 META:CENSUS90*PH21TABLES00. 08/26/93 15:23:55

Table 34. **Land Area by Urban and Rural Residence: 1990**—Con.

[Portions of certain cities may be classified as rural (see "Extended City" in Appendix A). For definitions of terms and meanings of symbols, see text]

State County	Total land area	Urban					Rural					Percent of total land area		
		Total urban land area	Inside urbanized area	Outside urbanized area			Total rural land area	In place			Other rural	Urban		Rural
				Total	Place of 10,000 or more	Place of 2,500 to 9,999		Total	Place of 1,000 to 2,499	Place of less than 1,000		Total	Inside urbanized area	
WISCONSIN—Con.														
Shawano County														
Square kilometers	2 311.8	13.5	–	13.5	–	13.5	2 298.3	40.0	7.9	32.1	2 258.3	.6	–	99.4
Square miles	892.6	5.2	–	5.2	–	5.2	887.4	15.4	3.0	12.4	871.9	.6	–	99.4
Sheboygan County														
Square kilometers	1 330.4	77.0	67.8	9.3	–	9.3	1 253.4	26.0	18.9	7.1	1 227.4	5.8	5.1	94.2
Square miles	513.7	29.7	26.2	3.6	–	3.6	483.9	10.0	7.3	2.7	473.9	5.8	5.1	94.2
Taylor County														
Square kilometers	2 525.1	8.3	–	8.3	–	8.3	2 516.8	15.9	–	15.9	2 500.9	.3	–	99.7
Square miles	975.0	3.2	–	3.2	–	3.2	971.7	6.1	–	6.1	965.6	.3	–	99.7
Trempealeau County														
Square kilometers	1 901.4	–	–	–	–	–	1 901.4	30.3	23.1	7.2	1 871.2	–	–	100.0
Square miles	734.1	–	–	–	–	–	734.1	11.7	8.9	2.8	722.5	–	–	100.0
Vernon County														
Square kilometers	2 058.9	8.0	–	8.0	–	8.0	2 051.0	29.3	8.9	20.4	2 021.6	.4	–	99.6
Square miles	795.0	3.1	–	3.1	–	3.1	791.9	11.3	3.4	7.9	780.6	.4	–	99.6
Vilas County														
Square kilometers	2 260.6	–	–	–	–	–	2 260.6	19.3	19.3	–	2 241.3	–	–	100.0
Square miles	872.8	–	–	–	–	–	872.8	7.4	7.4	–	865.4	–	–	100.0
Walworth County														
Square kilometers	1 438.5	54.7	–	54.7	9.9	44.8	1 383.8	57.5	57.5	–	1 326.3	3.8	–	96.2
Square miles	555.4	21.1	–	21.1	3.8	17.3	534.3	22.2	22.2	–	512.1	3.8	–	96.2
Washburn County														
Square kilometers	2 097.2	–	–	–	–	–	2 097.2	29.6	23.5	6.1	2 067.6	–	–	100.0
Square miles	809.7	–	–	–	–	–	809.7	11.4	9.1	2.3	798.3	–	–	100.0
Washington County														
Square kilometers	1 115.9	131.3	90.6	40.7	26.0	14.7	984.6	12.1	10.1	1.9	972.6	11.8	8.1	88.2
Square miles	430.8	50.7	35.0	15.7	10.0	5.7	380.2	4.7	3.9	.7	375.5	11.8	8.1	88.2
Waukesha County														
Square kilometers	1 439.0	516.8	454.1	62.7	15.0	47.7	922.2	40.1	20.7	19.4	882.1	35.9	31.6	64.1
Square miles	555.6	199.6	175.3	24.2	5.8	18.4	356.1	15.5	8.0	7.5	340.6	35.9	31.6	64.1
Waupaca County														
Square kilometers	1 945.5	31.6	–	31.6	–	31.6	1 913.8	38.1	26.2	11.8	1 875.8	1.6	–	98.4
Square miles	751.1	12.2	–	12.2	–	12.2	738.9	14.7	10.1	4.6	724.2	1.6	–	98.4
Waushara County														
Square kilometers	1 621.6	1.5	–	1.5	–	1.5	1 620.1	25.6	10.2	15.5	1 594.5	.1	–	99.9
Square miles	626.1	.6	–	.6	–	.6	625.5	9.9	3.9	6.0	615.6	.1	–	99.9
Winnebago County														
Square kilometers	1 136.1	114.3	109.3	5.1	–	5.1	1 021.7	3.7	3.7	–	1 018.0	10.1	9.6	89.9
Square miles	438.6	44.1	42.2	2.0	–	2.0	394.5	1.4	1.4	–	393.1	10.1	9.6	89.9
Wood County														
Square kilometers	2 053.5	65.4	–	65.4	56.7	8.8	1 988.1	59.0	25.4	33.6	1 929.1	3.2	–	96.8
Square miles	792.9	25.3	–	25.3	21.9	3.4	767.6	22.8	9.8	13.0	744.8	3.2	–	96.8

TIPSII [UPF] GPH21 CENSUS90 71583900 08/27/93 11:03 AM MACHINE: C DATA:CENSUS90*PH21TIPSDA00. 08/26/93 14:50:22 TAPE: NONE FRAME: 385
TSF:CENSUS90*92. 08/26/93 14:51:46 UTF:CENSUS90*93. 08/26/93 14:51:47 META:CENSUS90*PH21TABLES00. 08/26/93 15:23:55

Table 34. **Land Area by Urban and Rural Residence: 1990**—Con.

[Portions of certain cities may be classified as rural (see "Extended City" in Appendix A). For definitions of terms and meanings of symbols, see text]

State County	Total land area	Urban					Rural					Percent of total land area		
		Total urban land area	Inside urbanized area	Outside urbanized area			Total rural land area	In place			Other rural	Urban		Rural
				Total	Place of 10,000 or more	Place of 2,500 to 9,999		Total	Place of 1,000 to 2,499	Place of less than 1,000		Total	Inside urbanized area	
WYOMING														
Square kilometers	251 500.8	604.1	158.6	445.5	183.8	261.7	250 896.7	466.0	310.3	155.7	250 430.8	.2	.1	99.8
Square miles	97 104.6	233.2	61.2	172.0	71.0	101.0	96 871.3	179.9	119.8	60.1	96 691.4	.2	.1	99.8
Albany County														
Square kilometers	11 069.3	28.8	–	28.8	28.8	–	11 040.4	6.1	–	6.1	11 034.3	.3	–	99.7
Square miles	4 273.8	11.1	–	11.1	11.1	–	4 262.7	2.3	–	2.3	4 260.4	.3	–	99.7
Big Horn County														
Square kilometers	8 125.2	–	–	–	–	–	8 125.2	22.6	10.6	12.0	8 102.5	–	–	100.0
Square miles	3 137.1	–	–	–	–	–	3 137.1	8.7	4.1	4.6	3 128.4	–	–	100.0
Campbell County														
Square kilometers	12 423.9	33.5	–	33.5	33.5	–	12 390.4	20.9	20.9	–	12 369.5	.3	–	99.7
Square miles	4 796.9	12.9	–	12.9	12.9	–	4 783.9	8.1	8.1	–	4 775.9	.3	–	99.7
Carbon County														
Square kilometers	20 452.1	18.5	–	18.5	–	18.5	20 433.6	35.0	13.0	22.0	20 398.6	.1	–	99.9
Square miles	7 896.6	7.1	–	7.1	–	7.1	7 889.4	13.5	5.0	8.5	7 875.9	.1	–	99.9
Converse County														
Square kilometers	11 020.1	13.2	–	13.2	–	13.2	11 006.9	7.0	5.0	2.0	10 999.9	.1	–	99.9
Square miles	4 254.9	5.1	–	5.1	–	5.1	4 249.8	2.7	1.9	.8	4 247.1	.1	–	99.9
Crook County														
Square kilometers	7 404.0	–	–	–	–	–	7 404.0	11.1	3.7	7.4	7 392.9	–	–	100.0
Square miles	2 858.7	–	–	–	–	–	2 858.7	4.3	1.4	2.9	2 854.4	–	–	100.0
Fremont County														
Square kilometers	23 783.1	34.6	–	34.6	–	34.6	23 748.5	129.7	94.4	35.3	23 618.8	.1	–	99.9
Square miles	9 182.7	13.4	–	13.4	–	13.4	9 169.3	50.1	36.4	13.6	9 119.2	.1	–	99.9
Goshen County														
Square kilometers	5 764.0	5.4	–	5.4	–	5.4	5 758.5	3.0	–	3.0	5 755.5	.1	–	99.9
Square miles	2 225.5	2.1	–	2.1	–	2.1	2 223.4	1.2	–	1.2	2 222.2	.1	–	99.9
Hot Springs County														
Square kilometers	5 190.3	6.2	–	6.2	–	6.2	5 184.2	.5	–	.5	5 183.7	.1	–	99.9
Square miles	2 004.0	2.4	–	2.4	–	2.4	2 001.6	.2	–	.2	2 001.4	.1	–	99.9
Johnson County														
Square kilometers	10 791.1	8.3	–	8.3	–	8.3	10 782.7	.7	–	.7	10 782.1	.1	–	99.9
Square miles	4 166.4	3.2	–	3.2	–	3.2	4 163.2	.3	–	.3	4 163.0	.1	–	99.9
Laramie County														
Square kilometers	6 957.4	193.0	86.3	106.7	–	106.7	6 764.4	16.6	8.4	8.2	6 747.8	2.8	1.2	97.2
Square miles	2 686.2	74.5	33.3	41.2	–	41.2	2 611.7	6.4	3.2	3.2	2 605.3	2.8	1.2	97.2
Lincoln County														
Square kilometers	10 539.5	5.1	–	5.1	–	5.1	10 534.4	13.8	2.5	11.3	10 520.6	–	–	100.0
Square miles	4 069.3	2.0	–	2.0	–	2.0	4 067.3	5.3	1.0	4.4	4 062.0	–	–	100.0
Natrona County														
Square kilometers	13 830.7	72.3	72.3	–	–	–	13 758.5	43.8	36.7	7.1	13 714.7	.5	.5	99.5
Square miles	5 340.1	27.9	27.9	–	–	–	5 312.1	16.9	14.2	2.7	5 295.3	.5	.5	99.5
Niobrara County														
Square kilometers	6 801.1	–	–	–	–	–	6 801.1	8.8	3.4	5.4	6 792.3	–	–	100.0
Square miles	2 625.9	–	–	–	–	–	2 625.9	3.4	1.3	2.1	2 622.5	–	–	100.0
Park County														
Square kilometers	17 981.7	32.5	–	32.5	–	32.5	17 949.2	1.1	–	1.1	17 948.1	.2	–	99.8
Square miles	6 942.7	12.6	–	12.6	–	12.6	6 930.2	.4	–	.4	6 929.8	.2	–	99.8
Platte County														
Square kilometers	5 400.3	10.3	–	10.3	–	10.3	5 390.0	12.5	2.6	10.0	5 377.5	.2	–	99.8
Square miles	2 085.0	4.0	–	4.0	–	4.0	2 081.1	4.8	1.0	3.9	2 076.2	.2	–	99.8
Sheridan County														
Square kilometers	6 535.7	19.8	–	19.8	19.8	–	6 515.9	3.0	–	3.0	6 512.9	.3	–	99.7
Square miles	2 523.4	7.6	–	7.6	7.6	–	2 515.8	1.2	–	1.2	2 514.6	.3	–	99.7
Sublette County														
Square kilometers	12 643.4	–	–	–	–	–	12 643.4	6.6	3.2	3.4	12 636.8	–	–	100.0
Square miles	4 881.6	–	–	–	–	–	4 881.6	2.5	1.2	1.3	4 879.1	–	–	100.0
Sweetwater County														
Square kilometers	27 003.0	76.7	–	76.7	76.7	–	26 926.3	105.5	92.3	13.2	26 820.7	.3	–	99.7
Square miles	10 425.9	29.6	–	29.6	29.6	–	10 396.2	40.7	35.6	5.1	10 355.5	.3	–	99.7
Teton County														
Square kilometers	10 380.6	5.2	–	5.2	–	5.2	10 375.3	8.8	8.8	–	10 366.6	.1	–	99.9
Square miles	4 007.9	2.0	–	2.0	–	2.0	4 005.9	3.4	3.4	–	4 002.5	.1	–	99.9
Uinta County														
Square kilometers	5 391.7	24.9	–	24.9	24.9	–	5 366.8	5.1	5.1	–	5 361.7	.5	–	99.5
Square miles	2 081.8	9.6	–	9.6	9.6	–	2 072.1	2.0	2.0	–	2 070.2	.5	–	99.5
Washakie County														
Square kilometers	5 802.0	10.6	–	10.6	–	10.6	5 791.4	.4	–	.4	5 790.9	.2	–	99.8
Square miles	2 240.2	4.1	–	4.1	–	4.1	2 236.1	.2	–	.2	2 235.9	.2	–	99.8

Table 34. **Land Area by Urban and Rural Residence: 1990**—Con.

[Portions of certain cities may be classified as rural (see "Extended City" in Appendix A). For definitions of terms and meanings of symbols, see text]

State County	Total land area	Urban					Rural					Percent of total land area		
		Total urban land area	Inside urbanized area	Outside urbanized area			Total rural land area	In place			Other rural	Urban		Rural
				Total	Place of 10,000 or more	Place of 2,500 to 9,999		Total	Place of 1,000 to 2,499	Place of less than 1,000		Total	Inside urbanized area	
WYOMING—Con.														
Weston County														
Square kilometers	6 210.6	4.9	–	4.9	–	4.9	6 205.7	3.4	–	3.4	6 202.3	.1	–	99.9
Square miles	2 397.9	1.9	–	1.9	–	1.9	2 396.0	1.3	–	1.3	2 394.7	.1	–	99.9

TIPSII [UPF] GPH21 CENSUS90 71583900 08/27/93 11:03 AM MACHINE: C DATA:CENSUS90*PH21TIPSDA00. 08/26/93 14:50:22 TAPE: NONE FRAME: 386
TSF:CENSUS90*92. 08/26/93 14:51:46 UTF:CENSUS90*93. 08/26/93 14:51:47 MET:CENSUS90*PH21TABLES00. 08/26/93 15:23:55

Table 35. **Rank of Counties by Population: 1990**

[For definitions of terms and meanings of symbols, see text]

County	Rank	Population
Los Angeles County, CA	1	8 863 164
Cook County, IL	2	5 105 067
Harris County, TX	3	2 818 199
San Diego County, CA	4	2 498 016
Orange County, CA	5	2 410 556
Kings County, NY	6	2 300 664
Maricopa County, AZ	7	2 122 101
Wayne County, MI	8	2 111 687
Queens County, NY	9	1 951 598
Dade County, FL	10	1 937 094
Dallas County, TX	11	1 852 810
Philadelphia County, PA	12	1 585 577
King County, WA	13	1 507 319
Santa Clara County, CA	14	1 497 577
New York County, NY	15	1 487 536
San Bernardino County, CA	16	1 418 380
Cuyahoga County, OH	17	1 412 140
Middlesex County, MA	18	1 398 468
Allegheny County, PA	19	1 336 449
Suffolk County, NY	20	1 321 864
Nassau County, NY	21	1 287 348
Alameda County, CA	22	1 279 182
Broward County, FL	23	1 255 488
Bronx County, NY	24	1 203 789
Bexar County, TX	25	1 185 394
Riverside County, CA	26	1 170 413
Tarrant County, TX	27	1 170 103
Oakland County, MI	28	1 083 592
Sacramento County, CA	29	1 041 219
Hennepin County, MN	30	1 032 431
St. Louis County, MO	31	993 529
Erie County, NY	32	968 532
Franklin County, OH	33	961 437
Milwaukee County, WI	34	959 275
Westchester County, NY	35	874 866
Hamilton County, OH	36	866 228
Palm Beach County, FL	37	863 518
Hartford County, CT	38	851 783
Pinellas County, FL	39	851 659
Honolulu County, HI	40	836 231
Hillsborough County, FL	41	834 054
Fairfield County, CT	42	827 645
Shelby County, TN	43	826 330
Bergen County, NJ	44	825 380
Fairfax County,	45	818 584
New Haven County, CT	46	804 219
Contra Costa County, CA	47	803 732
Marion County, IN	48	797 159
DuPage County, IL	49	781 666
Essex County, NJ	50	778 206
Montgomery County, MD	51	757 027
Clark County, NV	52	741 459
Baltimore city, MD	53	736 014
Prince George's County, MD	54	729 268
Salt Lake County, UT	55	725 956
San Francisco County, CA	56	723 959
Macomb County, MI	57	717 400
Monroe County, NY	58	713 968
Worcester County, MA	59	709 705
Baltimore County, MD	60	692 134
Montgomery County, PA	61	678 111
Orange County, FL	62	677 491
Duval County, FL	63	672 971
Middlesex County, NJ	64	671 780
Essex County, MA	65	670 080
Ventura County, CA	66	669 016
Fresno County, CA	67	667 490
Pima County, AZ	68	666 880
Jefferson County, KY	69	664 937
Suffolk County, MA	70	663 906
Jefferson County, AL	71	651 525
San Mateo County, CA	72	649 623
Fulton County, GA	73	648 951
Jackson County, MO	74	633 232
Norfolk County, MA	75	616 087
District of Columbia, DC	76	606 900
Oklahoma County, OK	77	599 611
Providence County, RI	78	596 270
El Paso County, TX	79	591 610
Pierce County, WA	80	586 203
Multnomah County, OR	81	583 887
Travis County, TX	82	576 407
Montgomery County, OH	83	573 809
Monmouth County, NJ	84	553 124
Hudson County, NJ	85	553 099
Delaware County, PA	86	547 651
DeKalb County, GA	87	545 837
Kern County, CA	88	543 477
Bucks County, PA	89	541 174
Lake County, IL	90	516 418
Summit County, OH	91	514 990
Mecklenburg County, NC	92	511 433
Davidson County, TN	93	510 784
Bristol County, MA	94	506 325
Tulsa County, OK	95	503 341
Camden County, NJ	96	502 824
Kent County, MI	97	500 631
Orleans Parish, LA	98	496 938
Union County, NJ	99	493 819
Ramsey County, MN	100	485 765
San Joaquin County, CA	101	480 628
Bernalillo County, NM	102	480 577
Lake County, IN	103	475 594
Onondaga County, NY	104	468 973
Denver County, CO	105	467 610
Snohomish County, WA	106	465 642
Lucas County, OH	107	462 361
Hampden County, MA	108	456 310
Passaic County, NJ	109	453 060
Jefferson Parish, LA	110	448 306
Cobb County, GA	111	447 745
New Castle County, DE	112	441 946
Jefferson County, CO	113	438 430
Plymouth County, MA	114	435 276
Ocean County, NJ	115	433 203
Genesee County, MI	116	430 459
Anne Arundel County, MD	117	427 239
Wake County, NC	118	423 380
Lancaster County, PA	119	422 822
Morris County, NJ	120	421 353
Douglas County, NE	121	416 444
Polk County, FL	122	405 382
Sedgwick County, KS	123	403 662
Brevard County, FL	124	398 978
El Paso County, CO	125	397 014
St. Louis city, MO	126	396 685
Burlington County, NJ	127	395 066
Virginia Beach city,	128	393 069
Arapahoe County, CO	129	391 511
Sonoma County, CA	130	388 222
Hidalgo County, TX	131	383 545
East Baton Rouge Parish, LA	132	380 105
Richmond County, NY	133	378 977
Mobile County, AL	134	378 643
Chester County, PA	135	376 396
Volusia County, FL	136	370 712
Stanislaus County, CA	137	370 522
Westmoreland County, PA	138	370 321
Santa Barbara County, CA	139	369 608
Stark County, OH	140	367 585
Dane County, WI	141	367 085
Spokane County, WA	142	361 364
Will County, IL	143	357 313
Monterey County, CA	144	355 660
Johnson County, KS	145	355 054
Gwinnett County, GA	146	352 910
Pulaski County, AR	147	349 660
Guilford County, NC	148	347 420
Solano County, CA	149	340 421
York County, PA	150	339 574
Berks County, PA	151	336 523
Hillsborough County, NH	152	336 073
Knox County, TN	153	335 749
Lee County, FL	154	335 113
Luzerne County, PA	155	328 149
Polk County, IA	156	327 140
Mercer County, NJ	157	325 824
Greenville County, SC	158	320 167
Kane County, IL	159	317 471
Tulare County, CA	160	311 921
Washington County, OR	161	311 554
Orange County, NY	162	307 647
Waukesha County, WI	163	304 715
Allen County, IN	164	300 836
Charleston County, SC	165	295 039
Albany County, NY	166	292 594
Butler County, OH	167	291 479
Nueces County, TX	168	291 145
Lehigh County, PA	169	291 130
Seminole County, FL	170	287 529
Richland County, SC	171	285 720
Hamilton County, TN	172	285 536
Washtenaw County, MI	173	282 937
Lane County, OR	174	282 912
Ingham County, MI	175	281 912
Pasco County, FL	176	281 131
Clackamas County, OR	177	278 850
Sarasota County, FL	178	277 776
Erie County, PA	179	275 572
Dakota County, MN	180	275 227
Cumberland County, NC	181	274 566
Denton County, TX	182	273 525
Lorain County, OH	183	271 126
Forsyth County, NC	184	265 878
Rockland County, NY	185	265 475
Adams County, CO	186	265 038
Mahoning County, OH	187	264 806
Collin County, TX	188	264 036
Utah County, UT	189	263 590
St. Clair County, IL	190	262 852
Escambia County, FL	191	262 798
Norfolk city,	192	261 229
Cameron County, TX	193	260 120
Dutchess County, NY	194	259 462
New London County, CT	195	254 957
Washoe County, NV	196	254 667
Hinds County, MS	197	254 441
Winnebago County, IL	198	252 913
Oneida County, NY	199	250 836
Madison County, IL	200	249 238
Caddo Parish, LA	201	248 253
Northampton County, PA	202	247 105
St. Joseph County, IN	203	247 052
Rockingham County, NH	204	245 845
Anoka County, MN	205	243 641
Cumberland County, ME	206	243 135
Somerset County, NJ	207	240 279
Jefferson County, TX	208	239 397
Madison County, AL	209	238 912
Clark County, WA	210	238 053
Dauphin County, PA	211	237 813
Marin County, CA	212	230 096
Gloucester County, NJ	213	230 082
Santa Cruz County, CA	214	229 734
Marion County, OR	215	228 483
Trumbull County, OH	216	227 813
Spartanburg County, SC	217	226 800
Anchorage Borough, AK	218	226 338
Fort Bend County, TX	219	225 421
Fayette County, KY	220	225 366
Boulder County, CO	221	225 339
Atlantic County, NJ	222	224 327
Kalamazoo County, MI	223	223 411
Lubbock County, TX	224	222 636
Niagara County, NY	225	220 756
Lackawanna County, PA	226	219 039
Henrico County,	227	217 881
Galveston County, TX	228	217 399
San Luis Obispo County, CA	229	217 162
Chatham County, GA	230	216 935
Prince William County,	231	215 686
Lake County, OH	232	215 499
Lancaster County, NE	233	213 641
St. Charles County, MO	234	212 907
Broome County, NY	235	212 160
Saginaw County, MI	236	211 946
Manatee County, FL	237	211 707
Chesterfield County,	238	209 274
Montgomery County, AL	239	209 085
Greene County, MO	240	207 949
Kanawha County, WV	241	207 619
Ada County, ID	242	205 775
Washington County, PA	243	204 584
Richmond city,	244	203 056
St. Louis County, MN	245	198 213
Cumberland County, PA	246	195 257
Marion County, FL	247	194 833
Brown County, WI	248	194 594
Leon County, FL	249	192 493
Brazoria County, TX	250	191 707
Bell County, TX	251	191 088
Kitsap County, WA	252	189 731
Richmond County, GA	253	189 719
McLennan County, TX	254	189 123
Yakima County, WA	255	188 823
Davis County, UT	256	187 941
Ottawa County, MI	257	187 768
Howard County, MD	258	187 328
Barnstable County, MA	259	186 605
Larimer County, CO	260	186 136
Beaver County, PA	261	186 093
McHenry County, IL	262	183 241
Peoria County, IL	263	182 827
Montgomery County, TX	264	182 201
Harford County, MD	265	182 132
Butte County, CA	266	182 120
Clayton County, GA	267	182 052
Durham County, NC	268	181 835
Alachua County, FL	269	181 596
Saratoga County, NY	270	181 276
Muscogee County, GA	271	179 278
Merced County, CA	272	178 403
Sangamon County, IL	273	178 386
Gaston County, NC	274	175 093
Racine County, WI	275	175 034
Buncombe County, NC	276	174 821
Cleveland County, OK	277	174 253
Litchfield County, CT	278	174 092
Champaign County, IL	279	173 025
Placer County, CA	280	172 796
Jefferson County, MO	281	171 380
Arlington County,	282	170 936
Newport News city,	283	170 045
Linn County, IA	284	168 767
Calcasieu Parish, LA	285	168 134
Lexington County, SC	286	167 611
Harrison County, MS	287	165 365
Ulster County, NY	288	165 304
Vanderburgh County, IN	289	165 058
Lafayette Parish, LA	290	164 762
York County, ME	291	164 587
Cambria County, PA	292	163 029
Wyandotte County, KS	293	161 993
Berrien County, MI	294	161 378
Thurston County, WA	295	161 238
Kent County, RI	296	161 135
Shawnee County, KS	297	160 976
Muskegon County, MI	298	158 983
Weber County, UT	299	158 330
Elkhart County, IN	300	156 198
Rensselaer County, NY	301	154 429

TIPSII [UPF] GPH21 CENSUS90 71583900 08/27/93 11:03 AM MACHINE: C DATA:CENSUS90*PH21TIPSDA00. 08/26/93 14:50:22 TAPE: NONE FRAME: 387
TSF:CENSUS90*92. 08/26/93 14:51:46 UTF:CENSUS90*93. 08/26/93 14:51:47 META:CENSUS90*PH21TABLES00. 08/26/93 15:23:55

Table 35. **Rank of Counties by Population: 1990**—Con.

[For definitions of terms and meanings of symbols, see text]

County	Rank	Population	County	Rank	Population	County	Rank	Population
Clay County, MO	302	153 411	Warren County, OH	402	113 909	San Juan County, NM	502	91 605
Schuylkill County, PA	303	152 585	Lebanon County, PA	403	113 744	Lenawee County, MI	503	91 476
Lake County, FL	304	152 104	Yellowstone County, MT	404	113 419	Linn County, OR	504	91 227
Collier County, FL	305	152 099	Washington County, AR	405	113 409	Allegan County, MI	505	90 509
Butler County, PA	306	152 013	Wood County, OH	406	113 269	Jasper County, MO	506	90 465
Chesapeake city,	307	151 976	Sussex County, DE	407	113 229	Indian River County, FL	507	90 208
Smith County, TX	308	151 309	Benton County, WA	408	112 560	Cherokee County, GA	508	90 204
Scott County, IA	309	150 979	Boone County, MO	409	112 379	Fond du Lac County, WI	509	90 083
Tuscaloosa County, AL	310	150 522	St. Lawrence County, NY	410	111 974	Canyon County, ID	510	90 076
Frederick County, MD	311	150 208	Bay County, MI	411	111 723	Indiana County, PA	511	89 994
Clermont County, OH	312	150 187	Comanche County, OK	412	111 486	Randall County, TX	512	89 673
St. Lucie County, FL	313	150 171	Alexandria city,	413	111 183	Hardin County, KY	513	89 240
Bibb County, GA	314	149 967	Kent County, DE	414	110 993	Houston County, GA	514	89 208
Onslow County, NC	315	149 838	Charlotte County, FL	415	110 975	Wayne County, NY	515	89 123
Jackson County, MI	316	149 756	Jefferson County, NY	416	110 943	Vermilion County, IL	516	88 257
Schenectady County, NY	317	149 285	Napa County, CA	417	110 765	Johnson County, IN	517	88 109
Rock Island County, IL	318	148 723	Rowan County, NC	418	110 605	Madera County, CA	518	88 090
Clark County, OH	319	147 548	Washington County, RI	419	110 006	Clark County, IN	519	87 777
Shasta County, CA	320	147 036	Allen County, OH	420	109 755	Clarke County, GA	520	87 594
Penobscot County, ME	321	146 601	Imperial County, CA	421	109 303	Newport County, RI	521	87 194
Hampshire County, MA	322	146 568	Monroe County, IN	422	108 978	Daviess County, KY	522	87 189
Jackson County, OR	323	146 389	Hamilton County, IN	423	108 936	Rankin County, MS	523	87 161
Washington County, MN	324	145 896	Columbiana County, OH	424	108 276	Lee County, AL	524	87 146
St. Clair County, MI	325	145 607	Alamance County, NC	425	108 213	Aroostook County, ME	525	86 936
Fayette County, PA	326	145 351	Pitt County, NC	426	107 924	Wood County, WV	526	86 915
Anderson County, SC	327	145 196	Hunterdon County, NJ	427	107 776	Beaufort County, SC	527	86 425
St. Tammany Parish, LA	328	144 508	Osceola County, FL	428	107 728	Dubuque County, IA	528	86 403
Horry County, SC	329	144 053	Yavapai County, AZ	429	107 714	Crawford County, PA	529	86 169
Okaloosa County, FL	330	143 776	La Porte County, IN	430	107 066	Loudoun County,	530	86 129
Sullivan County, TN	331	143 596	La Salle County, IL	431	106 913	Bossier Parish, LA	531	86 088
Middlesex County, CT	332	143 196	Yuma County, AZ	432	106 895	Rockingham County, NC	532	86 064
Portage County, OH	333	142 585	Midland County, TX	433	106 611	Clinton County, NY	533	85 969
Ouachita Parish, LA	334	142 191	Randolph County, NC	434	106 546	Blount County, TN	534	85 969
Kenton County, KY	335	142 031	Olmsted County, MN	435	106 470	Lafourche Parish, LA	535	85 860
Chautauqua County, NY	336	141 895	Vigo County, IN	436	106 107	Tangipahoa Parish, LA	536	85 709
Yolo County, CA	337	141 092	Clay County, FL	437	105 986	Jefferson County, AR	537	85 487
Outagamie County, WI	338	140 510	Androscoggin County, ME	438	105 259	Eau Claire County, WI	538	85 183
Winnebago County, WI	339	140 320	Robeson County, NC	439	105 179	Ellis County, TX	539	85 167
Williamson County, TX	340	139 551	Gregg County, TX	440	104 948	Orangeburg County, SC	540	84 803
Rock County, WI	341	139 510	Wayne County, NC	441	104 666	Cleveland County, NC	541	84 714
Berkshire County, MA	342	139 352	Strafford County, NH	442	104 233	Cattaraugus County, NY	542	84 234
Cumberland County, NJ	343	138 053	Portsmouth city,	443	103 907	Union County, NC	543	84 211
Greene County, OH	344	136 731	Sheboygan County, WI	444	103 877	Tuscarawas County, OH	544	84 090
Calhoun County, MI	345	135 982	Fairfield County, OH	445	103 461	Putnam County, NY	545	83 941
Dona Ana County, NM	346	135 510	Sumner County, TN	446	103 281	Campbell County, KY	546	83 866
Hampton city,	347	133 793	Cass County, ND	447	102 874	St. Johns County, FL	547	83 829
Monroe County, MI	348	133 600	Sumter County, SC	448	102 637	Buchanan County, MO	548	83 083
Webb County, TX	349	133 239	Sarpy County, NE	449	102 583	Dorchester County, SC	549	83 060
Weld County, CO	350	131 821	Windham County, CT	450	102 525	Pottawattamie County, IA	550	82 628
Chittenden County, VT	351	131 761	Kings County, CA	451	101 469	Cayuga County, NY	551	82 313
Rapides Parish, LA	352	131 556	Wayne County, OH	452	101 461	Cowlitz County, WA	552	82 119
York County, SC	353	131 497	Charles County, MD	453	101 154	Muskingum County, OH	553	82 068
Sussex County, NJ	354	130 943	Hernando County, FL	454	101 115	Douglas County, KS	554	81 798
Madison County, IN	355	130 669	Martin County, FL	455	100 900	Bowie County, TX	555	81 665
Tippecanoe County, IN	356	130 598	Montgomery County, TN	456	100 498	Craven County, NC	556	81 613
Blair County, PA	357	130 542	Maui County, HI	457	100 374	Santa Rosa County, FL	557	81 608
McLean County, IL	358	129 180	Morgan County, AL	458	100 043	Pennington County, SD	558	81 343
Porter County, IN	359	128 932	Etowah County, AL	459	99 840	Houston County, AL	559	81 331
Berkeley County, SC	360	128 776	Ashtabula County, OH	460	99 821	Johnston County, NC	560	81 306
Tolland County, CT	361	128 699	Sebastian County, AR	461	99 590	Floyd County, GA	561	81 251
Licking County, OH	362	128 300	Shelby County, AL	462	99 358	Geauga County, OH	562	81 129
Kenosha County, WI	363	128 181	Steuben County, NY	463	99 088	Williamson County, TN	563	81 021
Whatcom County, WA	364	127 780	Cabarrus County, NC	464	98 935	Howard County, IN	564	80 827
Bay County, FL	365	126 994	Santa Fe County, NM	465	98 928	Franklin County, MO	565	80 603
Davidson County, NC	366	126 677	Tom Green County, TX	466	98 458	Orange County, TX	566	80 509
Richland County, OH	367	126 137	Baldwin County, AL	467	98 280	Manitowoc County, WI	567	80 421
El Dorado County, CA	368	125 995	Woodbury County, IA	468	98 276	Mendocino County, CA	568	80 345
Minnehaha County, SD	369	123 809	La Crosse County, WI	469	97 904	St. Landry Parish, LA	569	80 331
Black Hawk County, IA	370	123 798	Potter County, TX	470	97 874	Scioto County, OH	570	80 327
Centre County, PA	371	123 786	Cochise County, AZ	471	97 624	Jefferson County, OH	571	80 298
Tazewell County, IL	372	123 692	Benton County, AR	472	97 499	Lauderdale County, AL	572	79 661
Carroll County, MD	373	123 372	Johnson County, TX	473	97 165	Skagit County, WA	573	79 555
Pueblo County, CO	374	123 051	Terrebonne Parish, LA	474	96 982	Roanoke County,	574	79 332
Wichita County, TX	375	122 378	Cabell County, WV	475	96 827	Missoula County, MT	575	78 687
Medina County, OH	376	122 354	Northumberland County, PA	476	96 771	Nevada County, CA	576	78 510
Brazos County, TX	377	121 862	Coconino County, AZ	477	96 591	Adams County, PA	577	78 274
Oswego County, NY	378	121 771	Roanoke city,	478	96 397	Somerset County, PA	578	78 218
Washington County, MD	379	121 393	Dougherty County, GA	479	96 311	Clearfield County, PA	579	78 097
Franklin County, PA	380	121 082	Kankakee County, IL	480	96 255	Monroe County, FL	580	78 024
Mercer County, PA	381	121 003	Lawrence County, PA	481	96 246	Madison County, TN	581	77 982
Aiken County, SC	382	120 940	Johnson County, IA	482	96 119	DeKalb County, IL	582	77 932
Hawaii County, HI	383	120 317	Monroe County, PA	483	95 709	Fairbanks North Star Borough, AK	583	77 720
New Hanover County, NC	384	120 284	Hall County, GA	484	95 428	Cascade County, MT	584	77 691
Merrimack County, NH	385	120 005	Washington County, WI	485	95 328	Navajo County, AZ	585	77 658
Delaware County, IN	386	119 659	Chemung County, NY	486	95 195	Raleigh County, WV	586	76 819
Taylor County, TX	387	119 655	Ontario County, NY	487	95 101	Erie County, OH	587	76 779
Humboldt County, CA	388	119 118	Cape May County, NJ	488	95 089	Nash County, NC	588	76 677
Ector County, TX	389	118 934	Grayson County, TX	489	95 021	Warren County, KY	589	76 673
Stearns County, MN	390	118 791	Douglas County, OR	490	94 649	Dodge County, WI	590	76 559
Lycoming County, PA	391	118 710	Tompkins County, NY	491	94 097	Lowndes County, GA	591	75 981
Rutherford County, TN	392	118 570	Pickens County, SC	492	93 894	St. Mary's County, MD	592	75 974
Catawba County, NC	393	118 412	Orange County, NC	493	93 851	Burke County, NC	593	75 744
Macon County, IL	394	117 206	Citrus County, FL	494	93 515	Hendricks County, IN	594	75 717
Pinal County, AZ	395	116 379	Mohave County, AZ	495	93 497	Midland County, MI	595	75 651
Calhoun County, AL	396	116 034	Miami County, OH	496	93 182	Lauderdale County, MS	596	75 555
Kennebec County, ME	397	115 904	Mesa County, CO	497	93 145	Monongalia County, WV	597	75 509
Livingston County, MI	398	115 645	Iredell County, NC	498	92 931	Walworth County, WI	598	75 000
Marathon County, WI	399	115 400	Eaton County, MI	499	92 879	Deschutes County, OR	599	74 958
Jackson County, MS	400	115 243	Washington County, TN	500	92 315	Allegany County, MD	600	74 946
Florence County, SC	401	114 344	Warren County, NJ	501	91 607	Grafton County, NH	601	74 929

TIPSII [UPF] GPH21 CENSUS90 71583900 08/27/93 11:03 AM MACHINE: C DATA:CENSUS90*PH21TIPSDA00. 08/26/93 14:50:22 TAPE: NONE FRAME: 388
TSF:CENSUS90*92. 08/26/93 14:51:46 UTF:CENSUS90*93. 08/26/93 14:51:47 META:CENSUS90*PH21TABLES00. 08/26/93 15:23:55

Table 35. **Rank of Counties by Population: 1990**—Con.

[For definitions of terms and meanings of symbols, see text]

County	Rank	Population	County	Rank	Population	County	Rank	Population
Lapeer County, MI	602	74 768	Sandusky County, OH	702	61 963	Montcalm County, MI	802	53 059
Canadian County, OK	603	74 409	Vernon Parish, LA	703	61 961	Danville city,	803	53 056
Victoria County, TX	604	74 361	Darlington County, SC	704	61 851	Liberty County, GA	804	52 745
Wicomico County, MD	605	74 339	Lawrence County, OH	705	61 834	Liberty County, TX	805	52 726
Story County, IA	606	74 252	Surry County, NC	706	61 704	Oxford County, ME	806	52 602
Grant County, IN	607	74 169	Cape Girardeau County, MO	707	61 633	Carteret County, NC	807	52 556
Talladega County, AL	608	74 107	Apache County, AZ	708	61 591	Chippewa County, WI	808	52 360
Montgomery County,	609	73 913	Payne County, OK	709	61 507	Tioga County, NY	809	52 337
Bradley County, TN	610	73 712	Portage County, WI	710	61 405	Chelan County, WA	810	52 250
Wood County, WI	611	73 605	Stafford County,	711	61 236	Kaufman County, TX	811	52 220
Armstrong County, PA	612	73 478	Natrona County, WY	712	61 226	Suffolk city,	812	52 141
Garland County, AR	613	73 397	Jackson County, IL	713	61 067	Montgomery County, NY	813	51 981
Laramie County, WY	614	73 142	Bradford County, PA	714	60 967	Otero County, NM	814	51 928
Ozaukee County, WI	615	72 831	Creek County, OK	715	60 915	Comal County, TX	815	51 832
Pike County, KY	616	72 583	McKinley County, NM	716	60 686	Chenango County, NY	816	51 768
Whitfield County, GA	617	72 462	Otsego County, NY	717	60 517	Stanly County, NC	817	51 765
Bonneville County, ID	618	72 207	Douglas County, CO	718	60 391	Colbert County, AL	818	51 666
Wayne County, IN	619	71 951	Coos County, OR	719	60 273	Coles County, IL	819	51 644
Carroll County, GA	620	71 422	Island County, WA	720	60 195	Carter County, TN	820	51 505
Cecil County, MD	621	71 347	Whiteside County, IL	721	60 186	Putnam County, TN	821	51 373
Douglas County, GA	622	71 120	Burleigh County, ND	722	60 131	Calvert County, MD	822	51 372
Belmont County, OH	623	71 074	Genesee County, NY	723	60 060	Kauai County, HI	823	51 177
Marquette County, MI	624	70 887	Faulkner County, AR	724	60 006	Henry County, IL	824	51 159
Marshall County, AL	625	70 832	Seneca County, OH	725	59 733	Boyd County, KY	825	51 150
Benton County, OR	626	70 811	Greenwood County, SC	726	59 567	Sevier County, TN	826	51 043
Caldwell County, NC	627	70 709	Athens County, OH	727	59 549	Clinton County, IA	827	51 040
Grand Forks County, ND	628	70 683	Wilkes County, NC	728	59 393	Brunswick County, NC	828	50 985
Livingston Parish, LA	629	70 526	Venango County, PA	729	59 381	Walker County, TX	829	50 917
Cache County, UT	630	70 183	Lewis County, WA	730	59 358	Ohio County, WV	830	50 871
Cheshire County, NH	631	70 121	Washington County, NY	731	59 330	Otter Tail County, MN	831	50 714
Franklin County, MA	632	70 092	Lowndes County, MS	732	59 308	Lake County, CA	832	50 631
Van Buren County, MI	633	70 060	Berkeley County, WV	733	59 253	Butler County, KS	833	50 580
Angelina County, TX	634	69 884	Umatilla County, OR	734	59 249	Hamblen County, TN	834	50 480
Kootenai County, ID	635	69 795	Flathead County, MT	735	59 218	Allegany County, NY	835	50 470
Shiawassee County, MI	636	69 770	Warren County, NY	736	59 209	Gallatin County, MT	836	50 463
Harrison County, WV	637	69 371	Moore County, NC	737	59 013	Clay County, MN	837	50 422
Ross County, OH	638	69 330	St. Joseph County, MI	738	58 913	Lincoln County, NC	838	50 319
Henderson County, NC	639	69 285	Pottawatomie County, OK	739	58 760	St. Croix County, WI	839	50 251
Sullivan County, NY	640	69 277	San Patricio County, TX	740	58 749	Barry County, MI	840	50 057
Madison County, NY	641	69 120	Henry County, GA	741	58 741	Vermilion Parish, LA	841	50 055
Craighead County, AR	642	68 956	Henderson County, TX	742	58 543	St. Clair County, AL	842	50 009
Christian County, KY	643	68 941	Walker County, GA	743	58 340	Crittenden County, AR	843	49 939
Wright County, MN	644	68 710	Yuba County, CA	744	58 228	Somerset County, ME	844	49 767
Highlands County, FL	645	68 432	Ascension Parish, LA	745	58 214	Dale County, AL	845	49 633
Forrest County, MS	646	68 314	Laurens County, SC	746	58 092	Tehama County, CA	846	49 625
Iberia Parish, LA	647	68 297	St. Mary Parish, LA	747	58 086	Columbus County, NC	847	49 587
Anderson County, TN	648	68 250	Ward County, ND	748	57 921	Polk County, OR	848	49 541
Muskogee County, OK	649	68 078	Clinton County, MI	749	57 883	Pulaski County, KY	849	49 489
Albemarle County,	650	68 040	Platte County, MO	750	57 867	Cass County, MI	850	49 477
Washington County, MS	651	67 935	Chaves County, NM	751	57 849	Saline County, KS	851	49 301
DeSoto County, MS	652	67 910	Scott County, MN	752	57 846	Grant County, WI	852	49 264
Harnett County, NC	653	67 822	Williamson County, IL	753	57 733	Belknap County, NH	853	49 216
Jefferson County, WI	654	67 783	Klamath County, OR	754	57 702	Elmore County, AL	854	49 210
Wilson County, TN	655	67 675	Boone County, KY	755	57 589	Rice County, MN	855	49 183
Walker County, AL	656	67 670	Mississippi County, AR	756	57 525	Cortland County, NY	856	48 963
Cullman County, AL	657	67 613	Madison County, KY	757	57 508	Hall County, NE	857	48 925
Riley County, KS	658	67 139	Oconee County, SC	758	57 494	St. Francois County, MO	858	48 904
Delaware County, OH	659	66 929	Harrison County, TX	759	57 483	Bristol County, RI	859	48 859
St. Bernard Parish, LA	660	66 631	Rockingham County,	760	57 482	Fauquier County,	860	48 741
Adams County, IL	661	66 090	Spotsylvania County,	761	57 403	Eddy County, NM	861	48 605
Wilson County, NC	662	66 061	Lenoir County, NC	762	57 274	Washington County, UT	862	48 560
Lynchburg city,	663	66 049	Marion County, WV	763	57 249	Tuolumne County, CA	863	48 456
Columbia County, GA	664	66 031	Ionia County, MI	764	57 024	Walla Walla County, WA	864	48 439
Bannock County, ID	665	66 026	Henry County,	765	56 942	Pickaway County, OH	865	48 255
Herkimer County, NY	666	65 797	Rutherford County, NC	766	56 918	Henry County, IN	866	48 139
Hays County, TX	667	65 614	Carbon County, PA	767	56 846	Dallas County, AL	867	48 130
Lee County, MS	668	65 581	Garfield County, OK	768	56 735	Washington County, OK	868	48 066
Yamhill County, OR	669	65 551	Edgecombe County, NC	769	56 558	Kay County, OK	869	48 056
Hancock County, OH	670	65 536	Clallam County, WA	770	56 464	Stephenson County, IL	870	48 052
Salem County, NJ	671	65 294	Knox County, IL	771	56 393	Anderson County, TX	871	48 024
Kosciusko County, IN	672	65 294	Huron County, OH	772	56 240	Fayette County, WV	872	47 952
Putnam County, FL	673	65 070	Morgan County, IN	773	55 920	Bedford County, PA	873	47 919
Mercer County, WV	674	64 980	Bartow County, GA	774	55 911	Carver County, MN	874	47 915
Guadalupe County, TX	675	64 873	Acadia Parish, LA	775	55 882	Wagoner County, OK	875	47 883
Parker County, TX	676	64 785	Greene County, TN	776	55 853	Warren County, MS	876	47 880
Sutter County, CA	677	64 415	Lea County, NM	777	55 765	Crawford County, OH	877	47 870
Floyd County, IN	678	64 404	Pittsylvania County,	778	55 655	Winona County, MN	878	47 828
Leavenworth County, KS	679	64 371	Troup County, GA	779	55 536	Jackson County, AL	879	47 796
Hunt County, TX	680	64 343	Halifax County, NC	780	55 516	Macoupin County, IL	880	47 679
Marion County, OH	681	64 274	Tuscola County, MI	781	55 498	Campbell County,	881	47 572
Grand Traverse County, MI	682	64 273	Rogers County, OK	782	55 170	Bullitt County, KY	882	47 567
Coryell County, TX	683	64 213	Washington County, VT	783	54 928	Ashland County, OH	883	47 507
Saline County, AR	684	64 183	Maury County, TN	784	54 812	Lewis and Clark County, MT	884	47 495
Grays Harbor County, WA	685	64 175	Grant County, WA	785	54 758	Knox County, OH	885	47 473
Cass County, MO	686	63 808	Nacogdoches County, TX	786	54 753	Sampson County, NC	886	47 297
Bartholomew County, IN	687	63 657	Augusta County,	787	54 677	Roane County, TN	887	47 227
Cole County, MO	688	63 579	White County, AR	788	54 676	Delaware County, NY	888	47 225
Sandoval County, NM	689	63 319	DeKalb County, AL	789	54 651	Mc Kean County, PA	889	47 131
Hanover County,	690	63 306	Isabella County, MI	790	54 624	Sauk County, WI	890	46 975
Columbia County, PA	691	63 202	Lancaster County, SC	791	54 516	Hancock County, ME	891	46 948
Columbia County, NY	692	62 982	Spalding County, GA	792	54 457	Haywood County, NC	892	46 942
McCracken County, KY	693	62 879	Fulton County, NY	793	54 191	Russell County, AL	893	46 860
Josephine County, OR	694	62 649	Limestone County, AL	794	54 135	Cerro Gordo County, IA	894	46 733
Glynn County, GA	695	62 496	Rockdale County, GA	795	54 091	Union County, AR	895	46 719
Fayette County, GA	696	62 415	Windsor County, VT	796	54 055	Franklin County, NY	896	46 540
Reno County, KS	697	62 389	Blue Earth County, MN	797	54 044	Gibson County, TN	897	46 315
Livingston County, NY	698	62 372	Coweta County, GA	798	53 853	Georgetown County, SC	898	46 302
Washington County, OH	699	62 254	Madison County, MS	799	53 794	Mifflin County, PA	899	46 197
Rutland County, VT	700	62 142	Darke County, OH	800	53 619	Hopkins County, KY	900	46 126
Jones County, MS	701	62 031	Twin Falls County, ID	801	53 580	Waupaca County, WI	901	46 104

TIPSII [UPF] GPH21 CENSUS90 71583900 08/27/93 11:03 AM MACHINE: C DATA:CENSUS90*PH21TIPSDA00. 08/26/93 14:50:22 TAPE: NONE FRAME: 389
TSF:CENSUS90*92. 08/26/93 14:51:46 UTF:CENSUS90*93. 08/26/93 14:51:47 META:CENSUS90*PH21TABLES00. 08/26/93 15:23:55

Table 35. **Rank of Counties by Population: 1990**—Con.

[For definitions of terms and meanings of symbols, see text]

County	Rank	Population	County	Rank	Population	County	Rank	Population
Jefferson County, PA	902	46 083	Wharton County, TX	1 002	39 955	Dunn County, WI	1 102	35 909
Tazewell County,	903	45 960	Wayne County, PA	1 003	39 944	Bennington County, VT	1 103	35 845
Ogle County, IL	904	45 957	Sanilac County, MI	1 004	39 928	Highland County, OH	1 104	35 728
Washington County,	905	45 887	Navarro County, TX	1 005	39 926	Bureau County, IL	1 105	35 688
Pope County, AR	906	45 883	Muscatine County, IA	1 006	39 907	Wapello County, IA	1 106	35 687
Frederick County,	907	45 723	Knox County, IN	1 007	39 884	McDowell County, NC	1 107	35 681
Bedford County,	908	45 656	Matanuska-Susitna Borough, AK	1 008	39 683	Brown County, SD	1 108	35 580
Hancock County, IN	909	45 527	Wise County,	1 009	39 573	Crawford County, KS	1 109	35 568
Valencia County, NM	910	45 235	Greene County, PA	1 010	39 550	Escambia County, AL	1 110	35 518
Columbia County, WI	911	45 088	Franklin County,	1 011	39 549	Ware County, GA	1 111	35 471
Warren County, PA	912	45 050	Baldwin County, GA	1 012	39 530	Houghton County, MI	1 112	35 446
Warrick County, IN	913	44 920	Mercer County, OH	1 013	39 443	Pettis County, MO	1 113	35 437
Shelby County, OH	914	44 915	Kendall County, IL	1 014	39 413	Coshocton County, OH	1 114	35 427
Greene County, NY	915	44 739	Scott County, MO	1 015	39 376	Huntington County, IN	1 115	35 427
Auglaize County, OH	916	44 585	Defiance County, OH	1 016	39 350	Clinton County, OH	1 116	35 415
Hawkins County, TN	917	44 565	Livingston County, IL	1 017	39 301	Carroll County, NH	1 117	35 410
Richmond County, NC	918	44 518	Lonoke County, AR	1 018	39 268	Adams County, MS	1 118	35 356
Cherokee County, SC	919	44 506	Blount County, AL	1 019	39 248	De Kalb County, IN	1 119	35 324
Newton County, MO	920	44 445	Avoyelles Parish, LA	1 020	39 159	Washington County, ME	1 120	35 308
Crow Wing County, MN	921	44 249	Guernsey County, OH	1 021	39 024	Lawrence County, TN	1 121	35 303
Huntingdon County, PA	922	44 164	Thomas County, GA	1 022	38 986	Phelps County, MO	1 122	35 248
Forsyth County, GA	923	44 083	Gratiot County, MI	1 023	38 982	McDonough County, IL	1 123	35 244
St. Martin Parish, LA	924	43 978	Vance County, NC	1 024	38 892	Hancock County, WV	1 124	35 233
Lamar County, TX	925	43 949	Lincoln County, OR	1 025	38 889	McDowell County, WV	1 125	35 233
Nassau County, FL	926	43 941	Dearborn County, IN	1 026	38 835	Campbell County, TN	1 126	35 079
Franklin County, KY	927	43 781	Tallapoosa County, AL	1 027	38 826	Gordon County, GA	1 127	35 072
Rusk County, TX	928	43 735	Sweetwater County, WY	1 028	38 823	Wabash County, IN	1 128	35 069
Kershaw County, SC	929	43 599	Montgomery County, KS	1 029	38 816	Dickson County, TN	1 129	35 061
Floyd County, KY	930	43 586	Whitman County, WA	1 030	38 775	Worcester County, MD	1 130	35 028
Siskiyou County, CA	931	43 531	Butler County, MO	1 031	38 765	Tift County, GA	1 131	34 998
Laurel County, KY	932	43 438	Kandiyohi County, MN	1 032	38 761	Brown County, OH	1 132	34 966
Hillsdale County, MI	933	43 431	Chatham County, NC	1 033	38 759	Huron County, MI	1 133	34 951
Le Flore County, OK	934	43 270	Val Verde County, TX	1 034	38 721	Elk County, PA	1 134	34 878
Washington Parish, LA	935	43 185	Pearl River County, MS	1 035	38 714	James City County,	1 135	34 859
Bulloch County, GA	936	43 125	Lee County, IA	1 036	38 687	Dyer County, TN	1 136	34 854
Henderson County, KY	937	43 044	Sullivan County, NH	1 037	38 592	Coos County, NH	1 137	34 828
Logan County, WV	938	43 032	Walton County, GA	1 038	38 586	Jasper County, IA	1 138	34 795
Carter County, OK	939	42 919	Chesterfield County, SC	1 039	38 577	Polk County, WI	1 139	34 773
Lawrence County, IN	940	42 836	Fulton County, OH	1 040	38 498	Cumberland County, TN	1 140	34 736
Putnam County, WV	941	42 835	Miller County, AR	1 041	38 467	Lyon County, KS	1 141	34 732
Des Moines County, IA	942	42 614	Cass County, IN	1 042	38 413	Franklin County, TN	1 142	34 725
Columbia County, FL	943	42 613	Petersburg city,	1 043	38 386	Greenbrier County, WV	1 143	34 693
Johnson County, MO	944	42 514	Oktibbeha County, MS	1 044	38 375	Wise County, TX	1 144	34 679
Wyoming County, NY	945	42 507	Granville County, NC	1 045	38 345	Hale County, TX	1 145	34 671
Crawford County, AR	946	42 493	Mason County, WA	1 046	38 341	Chippewa County, MI	1 146	34 604
Catoosa County, GA	947	42 464	Marshall County, IA	1 047	38 276	Randolph County, IL	1 147	34 583
St. Charles Parish, LA	948	42 437	Bastrop County, TX	1 048	38 263	Dodge County, NE	1 148	34 500
York County,	949	42 422	Newaygo County, MI	1 049	38 202	Pulaski County,	1 149	34 496
McMinn County, TN	950	42 383	Boone County, IN	1 050	38 147	Montgomery County, IN	1 150	34 436
Logan County, OH	951	42 310	Fulton County, IL	1 051	38 080	Christian County, IL	1 151	34 418
Stephens County, OK	952	42 299	Van Zandt County, TX	1 052	37 944	Lee County, IL	1 152	34 392
Beaufort County, NC	953	42 283	Noble County, IN	1 053	37 877	Beltrami County, MN	1 153	34 384
Curry County, NM	954	42 207	Delta County, MI	1 054	37 780	Colleton County, SC	1 154	34 377
Marshall County, IN	955	42 182	Jackson County, IN	1 055	37 730	Brown County, TX	1 155	34 371
Webster Parish, LA	956	41 989	Jim Wells County, TX	1 056	37 679	Rio Arriba County, NM	1 156	34 365
Sherburne County, MN	957	41 945	Bingham County, ID	1 057	37 583	Calumet County, WI	1 157	34 291
Bolivar County, MS	958	41 875	Tipton County, TN	1 058	37 568	Autauga County, AL	1 158	34 222
Orleans County, NY	959	41 846	Columbia County, OR	1 059	37 557	Pontotoc County, OK	1 159	34 119
Newton County, GA	960	41 808	Franklin County, WA	1 060	37 473	Cherokee County, OK	1 160	34 049
Douglas County, WI	961	41 758	Buffalo County, NE	1 061	37 447	Barren County, KY	1 161	34 001
Grady County, OK	962	41 747	Mower County, MN	1 062	37 385	Queen Anne's County, MD	1 162	33 953
Lincoln Parish, LA	963	41 745	Marshall County, WV	1 063	37 356	Clinton County, IL	1 163	33 944
Clarion County, PA	964	41 699	Leflore County, MS	1 064	37 341	Silver Bow County, MT	1 164	33 941
Osage County, OK	965	41 645	Mecosta County, MI	1 065	37 308	Marion County, SC	1 165	33 899
Wayne County, WV	966	41 636	Stokes County, NC	1 066	37 223	Sequoyah County, OK	1 166	33 828
Paulding County, GA	967	41 611	Clinton County, PA	1 067	37 182	Putnam County, OH	1 167	33 819
Windham County, VT	968	41 588	Shawano County, WI	1 068	37 157	Polk County, GA	1 168	33 815
Marion County, IL	969	41 561	Essex County, NY	1 069	37 152	Nez Perce County, ID	1 169	33 754
Branch County, MI	970	41 502	Madison County, OH	1 070	37 068	Scotland County, NC	1 170	33 754
Robertson County, TN	971	41 494	Jefferson County, IL	1 071	37 020	Mingo County, WV	1 171	33 739
Jackson County, FL	972	41 375	Williams County, OH	1 072	36 956	Seneca County, NY	1 172	33 683
Lee County, NC	973	41 374	Watauga County, NC	1 073	36 952	Fremont County, WY	1 173	33 662
Hardin County, TX	974	41 320	Matagorda County, TX	1 074	36 928	Graves County, KY	1 174	33 550
Pulaski County, MO	975	41 307	Cowley County, KS	1 075	36 915	Sagadahoc County, ME	1 175	33 535
Perry County, PA	976	41 172	Miami County, IN	1 076	36 897	Elko County, NV	1 176	33 530
Tioga County, PA	977	41 126	Pike County, MS	1 077	36 882	McCurtain County, OK	1 177	33 433
Gadsden County, FL	978	41 105	Chambers County, AL	1 078	36 876	Mayes County, OK	1 178	33 366
Cherokee County, TX	979	41 049	Williamsburg County, SC	1 079	36 815	Okanogan County, WA	1 179	33 350
Itasca County, MN	980	40 863	Greenup County, KY	1 080	36 742	Whitley County, KY	1 180	33 326
Kenai Peninsula Borough, AK	981	40 802	San Benito County, CA	1 081	36 697	Clatsop County, OR	1 181	33 301
Barron County, WI	982	40 750	Natchitoches Parish, LA	1 082	36 689	Evangeline Parish, LA	1 182	33 274
Goodhue County, MN	983	40 690	Snyder County, PA	1 083	36 680	Oldham County, KY	1 183	33 263
Pittsburg County, OK	984	40 581	Colquitt County, GA	1 084	36 645	Newberry County, SC	1 184	33 172
Marinette County, WI	985	40 548	Monroe County, WI	1 085	36 633	Dunklin County, MO	1 185	33 112
Starr County, TX	986	40 518	Dubois County, IN	1 086	36 616	Finney County, KS	1 186	33 070
Carson City, NV	987	40 443	Monroe County, MS	1 087	36 582	Freeborn County, MN	1 187	33 060
Susquehanna County, PA	988	40 380	Harlan County, KY	1 088	36 574	Waldo County, ME	1 188	33 018
Webster County, IA	989	40 342	Okmulgee County, OK	1 089	36 490	Jefferson County, TN	1 189	33 016
Charlottesville city,	990	40 341	Box Elder County, UT	1 090	36 485	Warren County, TN	1 190	32 992
Coffee County, TN	991	40 339	Covington County, AL	1 091	36 478	Addison County, VT	1 191	32 953
Franklin County, IL	992	40 319	Franklin County, NC	1 092	36 414	Sunflower County, MS	1 192	32 867
Shelby County, IN	993	40 307	Morgan County, IL	1 093	36 397	Holmes County, OH	1 193	32 849
Coffee County, AL	994	40 240	Maverick County, TX	1 094	36 378	Callaway County, MO	1 194	32 809
Gila County, AZ	995	40 216	Knox County, ME	1 095	36 310	Pierce County, WI	1 195	32 765
Preble County, OH	996	40 113	Kerr County, TX	1 096	36 304	Madison County, NE	1 196	32 655
Ottawa County, OH	997	40 029	Union County, PA	1 097	36 176	Woodford County, IL	1 197	32 653
St. John the Baptist Parish, LA	998	39 996	Warren County, IA	1 098	36 033	Christian County, MO	1 198	32 644
Duplin County, NC	999	39 995	Scotts Bluff County, NE	1 099	36 025	Lincoln County, NE	1 199	32 508
Laurens County, GA	1 000	39 988	Champaign County, OH	1 100	36 019	Polk County, MN	1 200	32 498
Franklin County, VT	1 001	39 980	Jefferson County, WV	1 101	35 926	Chilton County, AL	1 201	32 458

TIPSII [UPF] GPH21 CENSUS90 71583900 08/27/93 11:03 AM MACHINE: C DATA:CENSUS90*PH21TIPSDA00. 08/26/93 14:50:22 TAPE: NONE FRAME: 390
TSF:CENSUS90*92. 08/26/93 14:51:46 UTF:CENSUS90*93. 08/26/93 14:51:47 META:CENSUS90*PH21TABLES00. 08/26/93 15:23:55

Table 35. **Rank of Counties by Population: 1990**—Con.

[For definitions of terms and meanings of symbols, see text]

County	Rank	Population	County	Rank	Population	County	Rank	Population
Smyth County,	1 202	32 370	Platte County, NE	1 302	29 820	Bonner County, ID	1 402	26 622
Howard County, TX	1 203	32 343	Jefferson County, IN	1 303	29 797	Garvin County, OK	1 403	26 605
Grundy County, IL	1 204	32 337	Dallas County, IA	1 304	29 755	Tooele County, UT	1 404	26 601
La Plata County, CO	1 205	32 284	Barrow County, GA	1 305	29 721	Carroll County,	1 405	26 594
Fremont County, CO	1 206	32 273	Nelson County, KY	1 306	29 710	Graham County, AZ	1 406	26 554
Chester County, SC	1 207	32 170	Knox County, KY	1 307	29 676	Saline County, IL	1 407	26 551
Bryan County, OK	1 208	32 089	Santa Cruz County, AZ	1 308	29 676	Carroll County, OH	1 408	26 521
McLeod County, MN	1 209	32 030	Okeechobee County, FL	1 309	29 627	Caldwell County, TX	1 409	26 392
Calaveras County, CA	1 210	31 998	Adams County, NE	1 310	29 625	Wexford County, MI	1 410	26 360
Weakley County, TN	1 211	31 972	Morrison County, MN	1 311	29 604	Upson County, GA	1 411	26 300
Union County, OH	1 212	31 969	Coffee County, GA	1 312	29 592	Douglas County, WA	1 412	26 205
Morehouse Parish, LA	1 213	31 938	Caddo County, OK	1 313	29 550	Washington County, TX	1 413	26 154
Gibson County, IN	1 214	31 913	Clark County, KY	1 314	29 496	Orange County, VT	1 414	26 149
Schoharie County, NY	1 215	31 859	Lagrange County, IN	1 315	29 477	Murray County, GA	1 415	26 147
Lafayette County, MS	1 216	31 826	Barton County, KS	1 316	29 382	Warren County,	1 416	26 142
Greene County, AR	1 217	31 804	Wood County, TX	1 317	29 380	Claiborne County, TN	1 417	26 137
Hancock County, MS	1 218	31 760	Campbell County, WY	1 318	29 370	Hot Spring County, AR	1 418	26 115
Alcorn County, MS	1 219	31 722	Marlboro County, SC	1 319	29 361	Malheur County, OR	1 419	26 038
Obion County, TN	1 220	31 717	Carlton County, MN	1 320	29 259	Fayette County, IN	1 420	26 015
Effingham County, IL	1 221	31 704	Mecklenburg County,	1 321	29 241	Ellis County, KS	1 421	26 004
Accomack County,	1 222	31 703	Lincoln County, OK	1 322	29 216	Posey County, IN	1 422	25 968
Oneida County, WI	1 223	31 679	Cocke County, TN	1 323	29 141	Wells County, IN	1 423	25 948
Coahoma County, MS	1 224	31 665	Dillon County, SC	1 324	29 114	Jackson County, WV	1 424	25 938
Clark County, WI	1 225	31 647	Henry County, OH	1 325	29 108	Levy County, FL	1 425	25 923
Shenandoah County,	1 226	31 636	Preston County, WV	1 326	29 037	Isanti County, MN	1 426	25 921
Sumter County, FL	1 227	31 577	Halifax County,	1 327	29 033	Boone County, WV	1 427	25 870
Perry County, OH	1 228	31 557	Logan County, OK	1 328	29 011	Sumner County, KS	1 428	25 841
Lawrence County, AL	1 229	31 513	Franklin County, ME	1 329	29 008	Hendry County, FL	1 429	25 773
Bell County, KY	1 230	31 506	Wyoming County, WV	1 330	28 990	San Miguel County, NM	1 430	25 743
Howell County, MO	1 231	31 447	Hood County, TX	1 331	28 981	Giles County, TN	1 431	25 741
Upshur County, TX	1 232	31 370	Stoddard County, MO	1 332	28 895	Columbia County, AR	1 432	25 691
Buchanan County,	1 233	31 333	Lincoln County, MO	1 333	28 892	Door County, WI	1 433	25 690
Muhlenberg County, KY	1 234	31 318	Pender County, NC	1 334	28 855	Hutchinson County, TX	1 434	25 689
Pasquotank County, NC	1 235	31 298	Phillips County, AR	1 335	28 838	Effingham County, GA	1 435	25 687
Loudon County, TN	1 236	31 255	Hopkins County, TX	1 336	28 833	Boyle County, KY	1 436	25 641
Independence County, AR	1 237	31 192	Jackson County, OK	1 337	28 764	Vernon County, WI	1 437	25 617
Baxter County, AR	1 238	31 186	Flagler County, FL	1 338	28 701	Rockwall County, TX	1 438	25 604
Hardin County, OH	1 239	31 111	Douglas County, MN	1 339	28 674	Plaquemines Parish, LA	1 439	25 575
Lafayette County, MO	1 240	31 107	Russell County,	1 340	28 667	Taney County, MO	1 440	25 561
Jasper County, TX	1 241	31 102	Bladen County, NC	1 341	28 663	Fayette County, TN	1 441	25 559
Adams County, IN	1 242	31 095	Amherst County,	1 342	28 578	Marion County, MS	1 442	25 544
Iberville Parish, LA	1 243	31 049	St. Francis County, AR	1 343	28 497	Mason County, MI	1 443	25 537
Harvey County, KS	1 244	31 028	Clarendon County, SC	1 344	28 450	Hocking County, OH	1 444	25 533
Clinton County, IN	1 245	30 974	Boone County, AR	1 345	28 297	Transylvania County, NC	1 445	25 520
Gallia County, OH	1 246	30 954	Lincoln County, TN	1 346	28 157	Decatur County, GA	1 446	25 511
Stevens County, WA	1 247	30 948	Garrett County, MD	1 347	28 138	Yazoo County, MS	1 447	25 506
Boone County, IL	1 248	30 806	Nicollet County, MN	1 348	28 076	Wythe County,	1 448	25 466
Logan County, IL	1 249	30 798	Wyoming County, PA	1 349	28 076	Barbour County, AL	1 449	25 417
Albany County, WY	1 250	30 797	Delaware County, OK	1 350	28 070	Seminole County, OK	1 450	25 412
Iroquois County, IL	1 251	30 787	Erath County, TX	1 351	27 991	Adams County, OH	1 451	25 371
Cooke County, TX	1 252	30 777	Pike County, PA	1 352	27 966	De Soto Parish, LA	1 452	25 346
Calloway County, KY	1 253	30 735	Manassas city,	1 353	27 957	Trempealeau County, WI	1 453	25 263
Steele County, MN	1 254	30 729	Henry County, TN	1 354	27 888	Brookings County, SD	1 454	25 207
Montgomery County, IL	1 255	30 728	Becker County, MN	1 355	27 881	Boone County, IA	1 455	25 186
Jefferson Davis Parish, LA	1 256	30 722	Davie County, NC	1 356	27 859	Mason County, WV	1 456	25 178
Harrisonburg city,	1 257	30 707	Caledonia County, VT	1 357	27 846	Bee County, TX	1 457	25 135
Polk County, TX	1 258	30 687	Franklin County, AL	1 358	27 814	Martin County, NC	1 458	25 078
Latah County, ID	1 259	30 617	Randolph County, WV	1 359	27 803	Palo Pinto County, TX	1 459	25 055
Alpena County, MI	1 260	30 605	Culpeper County,	1 360	27 791	Isle of Wight County,	1 460	25 053
Ouachita County, AR	1 261	30 574	Walton County, FL	1 361	27 760	Emmet County, MI	1 461	25 040
Ottawa County, OK	1 262	30 561	Morrow County, OH	1 362	27 749	Ravalli County, MT	1 462	25 010
Talbot County, MD	1 263	30 549	Marion County, MO	1 363	27 682	Botetourt County,	1 463	24 992
Monroe County, TN	1 264	30 541	Grant County, NM	1 364	27 676	Jasper County, IN	1 464	24 960
Atascosa County, TX	1 265	30 533	Whitley County, IN	1 365	27 651	Clare County, MI	1 465	24 952
Chisago County, MN	1 266	30 521	Douglas County, NV	1 366	27 637	Macon County, AL	1 466	24 928
Jessamine County, KY	1 267	30 508	Habersham County, GA	1 367	27 621	Menominee County, MI	1 467	24 920
Yadkin County, NC	1 268	30 488	Lassen County, CA	1 368	27 598	Marion County, TN	1 468	24 860
Van Wert County, OH	1 269	30 464	Pike County, AL	1 369	27 595	Shelby County, KY	1 469	24 824
Geary County, KS	1 270	30 453	Copiah County, MS	1 370	27 592	Fannin County, TX	1 470	24 804
Lamar County, MS	1 271	30 424	Barry County, MO	1 371	27 547	Neshoba County, MS	1 471	24 800
Bedford County, TN	1 272	30 411	Alexander County, NC	1 372	27 544	Glenn County, CA	1 472	24 798
Greene County, IN	1 273	30 410	Daviess County, IN	1 373	27 533	Lyon County, MN	1 473	24 789
Marshall County, MS	1 274	30 361	Carroll County, TN	1 374	27 514	Clay County, IN	1 474	24 705
Lincoln County, ME	1 275	30 357	Camden County, MO	1 375	27 495	Poinsett County, AR	1 475	24 664
Green County, WI	1 276	30 339	Fayette County, OH	1 376	27 466	Ripley County, IN	1 476	24 616
Union County, SC	1 277	30 337	Ford County, KS	1 377	27 463	Adair County, MO	1 477	24 577
Putnam County, IN	1 278	30 315	Steuben County, IN	1 378	27 446	Lee County,	1 478	24 496
Perry County, KY	1 279	30 283	Prince George County,	1 379	27 394	Staunton city,	1 479	24 461
Lincoln County, MS	1 280	30 278	Medina County, TX	1 380	27 312	Montrose County, CO	1 480	24 423
Kleberg County, TX	1 281	30 274	McPherson County, KS	1 381	27 268	Logan County, KY	1 481	24 416
Lawrence County, MO	1 282	30 236	Clarke County, AL	1 382	27 240	Randolph County, MO	1 482	24 370
Dorchester County, MD	1 283	30 236	Marshall County, KY	1 383	27 205	Rhea County, TN	1 483	24 344
Jackson County, OH	1 284	30 230	Laclede County, MO	1 384	27 158	Carter County, KY	1 484	24 340
Sumter County, GA	1 285	30 228	Randolph County, IN	1 385	27 148	Ashley County, AR	1 485	24 319
Oconto County, WI	1 286	30 226	Hill County, TX	1 386	27 146	Pike County, OH	1 486	24 249
Iosco County, MI	1 287	30 209	Cheatham County, TN	1 387	27 140	Hockley County, TX	1 487	24 199
Benton County, MN	1 288	30 185	Caroline County, MD	1 388	27 035	Meade County, KY	1 488	24 170
Person County, NC	1 289	30 180	Letcher County, KY	1 389	27 000	Scott County, MS	1 489	24 137
Camden County, GA	1 290	30 167	Lincoln County, WI	1 390	26 993	Toombs County, GA	1 490	24 072
Gloucester County,	1 291	30 131	Brooke County, WV	1 391	26 992	Orleans County, VT	1 491	24 053
Beauregard Parish, LA	1 292	30 083	Brown County, MN	1 392	26 984	Titus County, TX	1 492	24 009
Amador County, CA	1 293	30 039	Custer County, OK	1 393	26 897	Monroe County, AL	1 493	23 968
Jackson County, GA	1 294	30 005	Jackson County, NC	1 394	26 846	Gray County, TX	1 494	23 967
Marion County, IA	1 295	30 001	Dickinson County, MI	1 395	26 831	Simpson County, MS	1 495	23 953
Panola County, MS	1 296	29 996	Lewis County, NY	1 396	26 796	Scott County, KY	1 496	23 867
Cass County, TX	1 297	29 982	Suwannee County, FL	1 397	26 780	DeSoto County, FL	1 497	23 865
Garfield County, CO	1 298	29 974	Nicholas County, WV	1 398	26 775	Abbeville County, SC	1 498	23 862
Sioux County, IA	1 299	29 903	Juneau Borough, AK	1 399	26 751	Cibola County, NM	1 499	23 794
Harrison County, IN	1 300	29 890	Kittitas County, WA	1 400	26 725	Salem city,	1 500	23 756
Marion County, AL	1 301	29 830	Mineral County, WV	1 401	26 697	Webster County, MO	1 501	23 753

TIPSII [UPF] GPH21 CENSUS90 71583900 08/27/93 11:03 AM MACHINE: C DATA:CENSUS90*PH21TIPSDA00. 08/26/93 14:50:22 TAPE: NONE FRAME: 391
TSF:CENSUS90*92. 08/26/93 14:51:46 UTF:CENSUS90*93. 08/26/93 14:51:47 META:CENSUS90*PH21TABLES00. 08/26/93 15:23:55

Table 35. **Rank of Counties by Population: 1990**—Con.

[For definitions of terms and meanings of symbols, see text]

County	Rank	Population	County	Rank	Population	County	Rank	Population
Washington County, IN	1 502	23 717	Jay County, IN	1 602	21 512	Hardee County, FL	1 702	19 499
Morton County, ND	1 503	23 700	Texas County, MO	1 603	21 476	Spencer County, IN	1 703	19 490
Labette County, KS	1 504	23 693	Charlevoix County, MI	1 604	21 468	Douglas County, IL	1 704	19 464
Madison County, ID	1 505	23 674	Clark County, AR	1 605	21 437	Crawford County, IL	1 705	19 464
Jennings County, IN	1 506	23 661	Tate County, MS	1 606	21 432	Jones County, IA	1 706	19 444
Geneva County, AL	1 507	23 647	Carroll County, IA	1 607	21 423	Haywood County, TN	1 707	19 437
Decatur County, IN	1 508	23 645	Orange County,	1 608	21 421	Winston County, MS	1 708	19 433
Audrain County, MO	1 509	23 599	Perry County, IL	1 609	21 412	West Baton Rouge Parish, LA	1 709	19 419
Union County, OR	1 510	23 598	Cheboygan County, MI	1 610	21 398	Cleburne County, AR	1 710	19 411
Sheridan County, WY	1 511	23 562	Lincoln County, WV	1 611	21 382	Waushara County, WI	1 711	19 385
Saline County, MO	1 512	23 523	Houston County, TX	1 612	21 375	Minidoka County, ID	1 712	19 361
Macon County, NC	1 513	23 499	Cherokee County, KS	1 613	21 374	Curry County, OR	1 713	19 327
Lauderdale County, TN	1 514	23 491	Hancock County, IL	1 614	21 373	Wetzel County, WV	1 714	19 258
Anson County, NC	1 515	23 474	Cass County, NE	1 615	21 318	Yankton County, SD	1 715	19 252
Miami County, KS	1 516	23 466	Manistee County, MI	1 616	21 265	Bourbon County, KY	1 716	19 236
Del Norte County, CA	1 517	23 460	Pine County, MN	1 617	21 264	Henry County, IA	1 717	19 226
Somerset County, MD	1 518	23 440	Allen Parish, LA	1 618	21 226	Cross County, AR	1 718	19 225
Waller County, TX	1 519	23 390	Elmore County, ID	1 619	21 205	Caroline County,	1 719	19 217
Plymouth County, IA	1 520	23 388	Peach County, GA	1 620	21 189	East Feliciana Parish, LA	1 720	19 211
Hardeman County, TN	1 521	23 377	Taylor County, KY	1 621	21 146	Warren County, IL	1 721	19 181
Todd County, MN	1 522	23 363	Williams County, ND	1 622	21 129	Crawford County, MO	1 722	19 173
Montgomery County, NC	1 523	23 346	Clay County, MS	1 623	21 120	Deaf Smith County, TX	1 723	19 153
Uvalde County, TX	1 524	23 340	Ohio County, KY	1 624	21 105	Conway County, AR	1 724	19 151
Prentiss County, MS	1 525	23 278	Madison County, GA	1 625	21 050	Mercer County, KY	1 725	19 148
White County, IN	1 526	23 265	Grayson County, KY	1 626	21 050	Washington County, GA	1 726	19 112
Stephens County, GA	1 527	23 257	Lake County, MT	1 627	21 041	Perry County, IN	1 727	19 107
Johnson County, KY	1 528	23 248	Scott County, IN	1 628	20 991	Hardin County, IA	1 728	19 094
Le Sueur County, MN	1 529	23 239	Delta County, CO	1 629	20 980	Stone County, MO	1 729	19 078
Scott County,	1 530	23 204	Dinwiddie County,	1 630	20 960	Clayton County, IA	1 730	19 054
Park County, WY	1 531	23 178	Limestone County, TX	1 631	20 946	Calhoun County, TX	1 731	19 053
Taos County, NM	1 532	23 118	New Madrid County, MO	1 632	20 928	Vernon County, MO	1 732	19 041
Hopewell city,	1 533	23 101	Fayette County, IL	1 633	20 893	Poweshiek County, IA	1 733	19 033
Marengo County, AL	1 534	23 084	St. James Parish, LA	1 634	20 879	Fredericksburg city,	1 734	19 027
Meigs County, OH	1 535	22 987	Winneshiek County, IA	1 635	20 847	Sullivan County, IN	1 735	18 993
Milam County, TX	1 536	22 946	Meeker County, MN	1 636	20 846	Woodward County, OK	1 736	18 976
Martin County, MN	1 537	22 914	Buchanan County, IA	1 637	20 844	Dickinson County, KS	1 737	18 958
Upshur County, WV	1 538	22 867	Concordia Parish, LA	1 638	20 828	Elbert County, GA	1 738	18 949
Hoke County, NC	1 539	22 856	Northampton County, NC	1 639	20 798	Jackson County, AR	1 739	18 944
Stark County, ND	1 540	22 832	Iron County, UT	1 640	20 789	Taylor County, WI	1 740	18 901
Bremer County, IA	1 541	22 813	Fillmore County, MN	1 641	20 777	Pacific County, WA	1 741	18 882
Yates County, NY	1 542	22 810	Jones County, GA	1 642	20 739	Kewaunee County, WI	1 742	18 878
McClain County, OK	1 543	22 795	Miller County, MO	1 643	20 700	DeWitt County, TX	1 743	18 840
Gage County, NE	1 544	22 794	Pickens County, AL	1 644	20 699	Fulton County, IN	1 744	18 840
Assumption Parish, LA	1 545	22 753	Caswell County, NC	1 645	20 693	Grimes County, TX	1 745	18 828
Starke County, IN	1 546	22 747	Union Parish, LA	1 646	20 690	Beckham County, OK	1 746	18 812
Dare County, NC	1 547	22 746	Lawrence County, SD	1 647	20 655	Carroll County, IN	1 747	18 809
Codington County, SD	1 548	22 698	Richland Parish, LA	1 648	20 629	Seward County, KS	1 748	18 743
Burnet County, TX	1 549	22 677	Juniata County, PA	1 649	20 625	Uinta County, WY	1 749	18 705
Wilson County, TX	1 550	22 650	Burke County, GA	1 650	20 579	Lavaca County, TX	1 750	18 690
Sabine Parish, LA	1 551	22 646	Logan County, AR	1 651	20 557	Ogemaw County, MI	1 751	18 681
Hardin County, TN	1 552	22 633	Emanuel County, GA	1 652	20 546	Montezuma County, CO	1 752	18 672
Pointe Coupee Parish, LA	1 553	22 540	Jersey County, IL	1 653	20 539	Mille Lacs County, MN	1 753	18 670
Hertford County, NC	1 554	22 523	Paulding County, OH	1 654	20 488	Schuyler County, NY	1 754	18 662
Bradford County, FL	1 555	22 515	Bertie County, NC	1 655	20 388	Carroll County, AR	1 755	18 654
Oceana County, MI	1 556	22 454	Washington County, MO	1 656	20 380	Piscataquis County, ME	1 756	18 653
Benton County, IA	1 557	22 429	Rowan County, KY	1 657	20 353	Green Lake County, WI	1 757	18 651
Monroe County, IL	1 558	22 422	Louisa County,	1 658	20 325	Scurry County, TX	1 758	18 634
McNairy County, TN	1 559	22 422	Barnwell County, SC	1 659	20 293	Kossuth County, IA	1 759	18 591
Meriwether County, GA	1 560	22 411	Newton County, MS	1 660	20 291	Waynesboro city,	1 760	18 549
Franklin Parish, LA	1 561	22 387	Grady County, GA	1 661	20 279	Houston County, MN	1 761	18 497
Wayne County, GA	1 562	22 356	Mitchell County, GA	1 662	20 275	Eastland County, TX	1 762	18 488
Fairfield County, SC	1 563	22 295	Carbon County, UT	1 663	20 228	Baker County, FL	1 763	18 486
Shelby County, IL	1 564	22 261	Otero County, CO	1 664	20 185	Attala County, MS	1 764	18 481
Wyandot County, OH	1 565	22 254	Cherokee County, NC	1 665	20 170	Lee County, SC	1 765	18 437
Chattooga County, GA	1 566	22 242	Iowa County, WI	1 666	20 150	Leake County, MS	1 766	18 436
Stutsman County, ND	1 567	22 241	Osceola County, MI	1 667	20 146	Bristol city,	1 767	18 426
Pontotoc County, MS	1 568	22 237	Jefferson County, WA	1 668	20 146	Adair County, OK	1 768	18 421
Uintah County, UT	1 569	22 211	McDuffie County, GA	1 669	20 119	Orange County, IN	1 769	18 409
Ashe County, NC	1 570	22 209	Nobles County, MN	1 670	20 098	Colorado County, TX	1 770	18 383
Union County, MS	1 571	22 085	Fayette County, TX	1 671	20 095	Edgefield County, SC	1 771	18 375
Winston County, AL	1 572	22 053	White County, TN	1 672	20 090	Scott County, TN	1 772	18 358
Panola County, TX	1 573	22 035	Chambers County, TX	1 673	20 088	Rockbridge County,	1 773	18 350
Shelby County, TX	1 574	22 034	Lincoln County, KY	1 674	20 045	Saunders County, NE	1 774	18 285
Franklin County, KS	1 575	21 994	Henry County, MO	1 675	20 044	Inyo County, CA	1 775	18 281
Ray County, MO	1 576	21 971	Itawamba County, MS	1 676	20 017	Beadle County, SD	1 776	18 253
Haralson County, GA	1 577	21 966	Crisp County, GA	1 677	20 011	Johnson County, AR	1 777	18 221
Winchester city,	1 578	21 947	Lyon County, NV	1 678	20 001	Hampton County, SC	1 778	18 191
Morgan County, CO	1 579	21 939	Buena Vista County, IA	1 679	19 965	Antrim County, MI	1 779	18 185
Eagle County, CO	1 580	21 928	Woodford County, KY	1 680	19 955	Richland County, ND	1 780	18 148
Pemiscot County, MO	1 581	21 921	Jackson County, IA	1 681	19 950	Rush County, IN	1 781	18 129
Gladwin County, MI	1 582	21 896	Dawson County, NE	1 682	19 940	Young County, TX	1 782	18 126
Butler County, AL	1 583	21 892	Randolph County, AL	1 683	19 881	Los Alamos County, NM	1 783	18 115
Meade County, SD	1 584	21 878	Austin County, TX	1 684	19 832	Luna County, NM	1 784	18 110
Henderson County, TN	1 585	21 844	Roscommon County, MI	1 685	19 776	Clay County, AR	1 785	18 107
Fayette County, IA	1 586	21 843	Worth County, GA	1 686	19 745	Chickasaw County, MS	1 786	18 085
Polk County, MO	1 587	21 826	Wabasha County, MN	1 687	19 744	Waseca County, MN	1 787	18 079
Jo Daviess County, IL	1 588	21 821	Plumas County, CA	1 688	19 739	Gogebic County, MI	1 788	18 052
Cass County, MN	1 589	21 791	Lamoille County, VT	1 689	19 735	Delaware County, IA	1 789	18 035
Clay County, KY	1 590	21 746	Hart County, GA	1 690	19 712	Fayette County, AL	1 790	17 962
Nodaway County, MO	1 591	21 709	Fairfax city,	1 691	19 622	Otsego County, MI	1 791	17 957
Page County,	1 592	21 690	Washington County, IA	1 692	19 612	Churchill County, NV	1 792	17 938
Wasco County, OR	1 593	21 683	Edgar County, IL	1 693	19 595	Knott County, KY	1 793	17 906
Arkansas County, AR	1 594	21 653	Franklin County, IN	1 694	19 580	Aransas County, TX	1 794	17 892
Juneau County, WI	1 595	21 650	Montgomery County, KY	1 695	19 561	Moore County, TX	1 795	17 865
Hempstead County, AR	1 596	21 621	Cherokee County, AL	1 696	19 543	Kent County, MD	1 796	17 842
Holmes County, MS	1 597	21 604	Warren County, MO	1 697	19 534	Fountain County, IN	1 797	17 808
Tillamook County, OR	1 598	21 570	Cassia County, ID	1 698	19 532	Harris County, GA	1 798	17 788
Grenada County, MS	1 599	21 555	Tippah County, MS	1 699	19 523	Nye County, NV	1 799	17 781
Marshall County, TN	1 600	21 539	Wayne County, MS	1 700	19 517	Yell County, AR	1 800	17 759
Mahaska County, IA	1 601	21 522	Langlade County, WI	1 701	19 505	Montour County, PA	1 801	17 735

TIPSII [UPF] GPH21 CENSUS90 71583900 08/27/93 11:03 AM MACHINE: C DATA:CENSUS90*PH21TIPSDA00. 08/26/93 14:50:22 TAPE: NONE FRAME: 392
TSF:CENSUS90*92. 08/26/93 14:51:46 UTF:CENSUS90*93. 08/26/93 14:51:47 META:CENSUS90*PH21TABLES00. 08/26/93 15:23:55

Table 35. **Rank of Counties by Population: 1990**—Con.

[For definitions of terms and meanings of symbols, see text]

County	Rank	Population	County	Rank	Population	County	Rank	Population
Tattnall County, GA	1 802	17 722	Ashland County, WI	1 902	16 307	Socorro County, NM	2 002	14 764
Falls County, TX	1 803	17 712	Koochiching County, MN	1 903	16 299	Massac County, IL	2 003	14 752
Vilas County, WI	1 804	17 707	Grayson County,	1 904	16 278	Harrison County, IA	2 004	14 730
Willacy County, TX	1 805	17 705	Colusa County, CA	1 905	16 275	Russell County, KY	2 005	14 716
Tishomingo County, MS	1 806	17 683	Winn Parish, LA	1 906	16 269	Pecos County, TX	2 006	14 675
Renville County, MN	1 807	17 673	Mason County, IL	1 907	16 269	Fentress County, TN	2 007	14 669
Hill County, MT	1 808	17 654	Sanpete County, UT	1 908	16 259	Allen County, KS	2 008	14 638
Overton County, TN	1 809	17 636	Lee County, GA	1 909	16 250	Andrew County, MO	2 009	14 632
Dickenson County,	1 810	17 620	Harrison County, KY	1 910	16 248	Iowa County, IA	2 010	14 630
Union County, IL	1 811	17 619	Ben Hill County, GA	1 911	16 245	Allen County, KY	2 011	14 628
Oconee County, GA	1 812	17 618	Sumter County, AL	1 912	16 174	Estill County, KY	2 012	14 614
Dodge County, GA	1 813	17 607	Martinsville city,	1 913	16 162	Livingston County, MO	2 013	14 592
Asotin County, WA	1 814	17 605	Pottawatomie County, KS	1 914	16 128	Kendall County, TX	2 014	14 589
Clay County, IA	1 815	17 585	Tipton County, IN	1 915	16 119	Lumpkin County, GA	2 015	14 573
Pike County, IL	1 816	17 577	Harrison County, OH	1 916	16 085	Anderson County, KY	2 016	14 571
Logan County, CO	1 817	17 567	Lafayette County, WI	1 917	16 076	Park County, MT	2 017	14 562
Southampton County,	1 818	17 550	Hamilton County, IA	1 918	16 071	Benton County, TN	2 018	14 524
Grant Parish, LA	1 819	17 526	Colonial Heights city,	1 919	16 064	Clay County, IL	2 019	14 460
Richland County, WI	1 820	17 521	Ste. Genevieve County, MO	1 920	16 037	Mississippi County, MO	2 020	14 442
Davison County, SD	1 821	17 503	Choctaw County, AL	1 921	16 018	Mitchell County, NC	2 021	14 433
Lincoln County, MT	1 822	17 481	Fannin County, GA	1 922	15 992	Pickens County, GA	2 022	14 432
Patrick County,	1 823	17 473	Brunswick County,	1 923	15 987	York County, NE	2 023	14 428
Wayne County, KY	1 824	17 468	Bienville Parish, LA	1 924	15 979	Polk County, NC	2 024	14 416
Lawrence County, AR	1 825	17 457	Lawrence County, IL	1 925	15 972	Sibley County, MN	2 025	14 366
Tama County, IA	1 826	17 419	Pike County, MO	1 926	15 969	DeKalb County, TN	2 026	14 360
Jefferson County, GA	1 827	17 408	Radford city,	1 927	15 940	Walthall County, MS	2 027	14 352
Claiborne Parish, LA	1 828	17 405	Crawford County, WI	1 928	15 940	Dawson County, TX	2 028	14 349
Cedar County, IA	1 829	17 381	Clark County, IL	1 929	15 921	Andrews County, TX	2 029	14 338
Drew County, AR	1 830	17 369	Macon County, TN	1 930	15 906	Red River County, TX	2 030	14 317
Polk County, AR	1 831	17 347	Jefferson County, KS	1 931	15 905	Mariposa County, CA	2 031	14 302
Prince Edward County,	1 832	17 320	Reeves County, TX	1 932	15 852	Ford County, IL	2 032	14 275
Clarke County, MS	1 833	17 313	Freestone County, TX	1 933	15 818	Wright County, IA	2 033	14 269
Morgan County, TN	1 834	17 300	Humphreys County, TN	1 934	15 795	Otoe County, NE	2 034	14 252
Mercer County, IL	1 835	17 290	Holmes County, FL	1 935	15 778	Casey County, KY	2 035	14 211
Owen County, IN	1 836	17 281	Appling County, GA	1 936	15 744	Summers County, WV	2 036	14 204
Montague County, TX	1 837	17 274	Grant County, KY	1 937	15 737	Wakulla County, FL	2 037	14 202
Warren County, NC	1 838	17 265	Dodge County, MN	1 938	15 731	Morgan County, OH	2 038	14 194
Redwood County, MN	1 839	17 254	Butler County, IA	1 939	15 731	Sawyer County, WI	2 039	14 181
Wayne County, IL	1 840	17 241	Lamar County, AL	1 940	15 715	Goochland County,	2 040	14 163
Lewis County, WV	1 841	17 223	Chicot County, AR	1 941	15 713	Berrien County, GA	2 041	14 153
Gonzales County, TX	1 842	17 205	Jackson Parish, LA	1 942	15 705	Smith County, TN	2 042	14 143
Gillespie County, TX	1 843	17 204	Breathitt County, KY	1 943	15 703	Putnam County, GA	2 043	14 137
Jasper County, MS	1 844	17 114	Barbour County, WV	1 944	15 699	Gaines County, TX	2 044	14 123
Monroe County, GA	1 845	17 113	Adams County, WI	1 945	15 682	Crook County, OR	2 045	14 111
Taylor County, FL	1 846	17 111	McCreary County, KY	1 946	15 603	Sharp County, AR	2 046	14 109
Grainger County, TN	1 847	17 095	Price County, WI	1 947	15 600	Craig County, OK	2 047	14 104
Floyd County, IA	1 848	17 058	Pawnee County, OK	1 948	15 575	Cherokee County, IA	2 048	14 098
Neosho County, KS	1 849	17 035	Morgan County, MO	1 949	15 574	Routt County, CO	2 049	14 088
Madison County, NC	1 850	16 953	Piatt County, IL	1 950	15 548	Brown County, IN	2 050	14 080
McDonald County, MO	1 851	16 938	Summit County, UT	1 951	15 518	Blackford County, IN	2 051	14 067
Faribault County, MN	1 852	16 937	Robertson County, TX	1 952	15 511	Conecuh County, AL	2 052	14 054
Chattahoochee County, GA	1 853	16 934	Hale County, AL	1 953	15 498	Jefferson Davis County, MS	2 053	14 051
Atchison County, KS	1 854	16 932	Monroe County, OH	1 954	15 497	Van Buren County, AR	2 054	14 008
Washington County, FL	1 855	16 919	Jasper County, SC	1 955	15 487	Bayfield County, WI	2 055	14 008
Hood River County, OR	1 856	16 903	Westmoreland County,	1 956	15 480	Gasconade County, MO	2 056	14 006
Bamberg County, SC	1 857	16 902	Seward County, NE	1 957	15 450	Lawrence County, KY	2 057	13 998
Page County, IA	1 858	16 870	O'Brien County, IA	1 958	15 444	Washington County, NC	2 058	13 997
Carroll County, IL	1 859	16 805	Bryan County, GA	1 959	15 438	Little River County, AR	2 059	13 966
Desha County, AR	1 860	16 798	Sevier County, UT	1 960	15 431	Webster County, KY	2 060	13 955
McIntosh County, OK	1 861	16 779	Lincoln County, SD	1 961	15 427	Grant County, AR	2 061	13 948
Crawford County, IA	1 862	16 775	Yancey County, NC	1 962	15 419	Wayne County, TN	2 062	13 935
Vermillion County, IN	1 863	16 773	Parke County, IN	1 963	15 410	Shoshone County, ID	2 063	13 931
Wright County, MO	1 864	16 758	Brooks County, GA	1 964	15 398	Moultrie County, IL	2 064	13 930
Hickman County, TN	1 865	16 754	Greene County, NC	1 965	15 384	Linn County, MO	2 065	13 885
Dakota County, NE	1 866	16 742	Henry County, AL	1 966	15 374	Benton County, MO	2 066	13 859
Potter County, PA	1 867	16 717	Adair County, KY	1 967	15 360	Allamakee County, IA	2 067	13 855
Roosevelt County, NM	1 868	16 702	Macon County, MO	1 968	15 345	La Paz County, AZ	2 068	13 844
Washington County, AL	1 869	16 694	Powhatan County,	1 969	15 328	Screven County, GA	2 069	13 842
George County, MS	1 870	16 673	Butts County, GA	1 970	15 326	Walsh County, ND	2 070	13 840
Mason County, KY	1 871	16 666	Baker County, OR	1 971	15 317	Fulton County, PA	2 071	13 837
Carbon County, WY	1 872	16 659	Greene County, IL	1 972	15 317	Ketchikan Gateway Borough, AK	2 072	13 828
Franklin County, GA	1 873	16 650	Choctaw County, OK	1 973	15 302	Idaho County, ID	2 073	13 783
Perry County, MO	1 874	16 648	Osage County, KS	1 974	15 248	Washburn County, WI	2 074	13 772
Tyler County, TX	1 875	16 646	Tallahatchie County, MS	1 975	15 210	Johnson County, TN	2 075	13 766
Klickitat County, WA	1 876	16 616	Simpson County, KY	1 976	15 145	Las Animas County, CO	2 076	13 765
Washington County, NE	1 877	16 607	Taylor County, WV	1 977	15 144	Appanoose County, IA	2 077	13 743
Clinton County, MO	1 878	16 595	Jerome County, ID	1 978	15 138	Presque Isle County, MI	2 078	13 743
Nolan County, TX	1 879	16 594	Cass County, IA	1 979	15 128	Currituck County, NC	2 079	13 736
Jackson County, WI	1 880	16 588	Bosque County, TX	1 980	15 125	Dent County, MO	2 080	13 702
Bibb County, AL	1 881	16 576	Wilbarger County, TX	1 981	15 121	Union County, TN	2 081	13 694
Madison County, FL	1 882	16 569	Roane County, WV	1 982	15 120	Lincoln County, AR	2 082	13 690
Randolph County, AR	1 883	16 558	Rusk County, WI	1 983	15 079	Jefferson County, OR	2 083	13 676
Union County, KY	1 884	16 557	Lamb County, TX	1 984	15 072	La Salle Parish, LA	2 084	13 662
Unicoi County, TN	1 885	16 549	Roseau County, MN	1 985	15 026	Bethel Census Area, AK	2 085	13 656
Richland County, IL	1 886	16 545	Bates County, MO	1 986	15 025	Polk County, TN	2 086	13 643
Jefferson County, ID	1 887	16 543	Nottoway County,	1 987	14 993	Leslie County, KY	2 087	13 642
Leelanau County, MI	1 888	16 527	Bond County, IL	1 988	14 991	Sevier County, AR	2 088	13 637
Covington County, MS	1 889	16 527	Bourbon County, KS	1 989	14 966	Crenshaw County, AL	2 089	13 635
White County, IL	1 890	16 522	Washington County, IL	1 990	14 965	Burleson County, TX	2 090	13 625
De Witt County, IL	1 891	16 516	Hubbard County, MN	1 991	14 939	Alamosa County, CO	2 091	13 617
Marion County, KY	1 892	16 499	Arenac County, MI	1 992	14 931	Adams County, WA	2 092	13 603
Hampshire County, WV	1 893	16 498	Dickinson County, IA	1 993	14 909	Buffalo County, WI	2 093	13 584
Jones County, TX	1 894	16 490	Calhoun County, MS	1 994	14 908	Newton County, TX	2 094	13 569
Payette County, ID	1 895	16 434	Franklin County, AR	1 995	14 897	Howard County, AR	2 095	13 569
Texas County, OK	1 896	16 419	Hart County, KY	1 996	14 890	Wilcox County, AL	2 096	13 568
San Jacinto County, TX	1 897	16 372	Avery County, NC	1 997	14 867	Blaine County, ID	2 097	13 552
Giles County,	1 898	16 366	Cooper County, MO	1 998	14 835	Newton County, IN	2 098	13 551
Saluda County, SC	1 899	16 357	Hughes County, SD	1 999	14 817	King George County,	2 099	13 527
Breckinridge County, KY	1 900	16 312	Rockcastle County, KY	2 000	14 803	Lampasas County, TX	2 100	13 521
Jefferson County, IA	1 901	16 310	Smith County, MS	2 001	14 798	Chowan County, NC	2 101	13 506

TIPSII [UPF] GPH21 CENSUS90 71583900 08/27/93 11:03 AM MACHINE: C DATA:CENSUS90*PH21TIPSDA00. 08/26/93 14:50:22 TAPE: NONE FRAME: 393
TSF:CENSUS90*92. 08/26/93 14:51:46 UTF:CENSUS90*93. 08/26/93 14:51:47 META:CENSUS90*PH21TABLES00. 08/26/93 15:23:55

Table 35. **Rank of Counties by Population: 1990**—Con.

[For definitions of terms and meanings of symbols, see text]

County	Rank	Population	County	Rank	Population	County	Rank	Population
Kalkaska County, MI	2 102	13 497	Zavala County, TX	2 202	12 162	Madison County, TX	2 302	10 931
Frio County, TX	2 103	13 472	Missaukee County, MI	2 203	12 147	Hamilton County, FL	2 303	10 930
Cook County, GA	2 104	13 456	Humphreys County, MS	2 204	12 134	Mitchell County, IA	2 304	10 928
Cass County, IL	2 105	13 437	Morgan County, WV	2 205	12 128	King William County,	2 305	10 913
Comanche County, TX	2 106	13 381	Winnebago County, IA	2 206	12 122	Lancaster County,	2 306	10 896
Crockett County, TN	2 107	13 378	Glacier County, MT	2 207	12 121	Perry County, MS	2 307	10 865
Gilmer County, GA	2 108	13 368	Clarke County,	2 208	12 101	Marshall County, OK	2 308	10 829
Grundy County, TN	2 109	13 362	Cedar County, MO	2 209	12 093	Quay County, NM	2 309	10 823
Prowers County, CO	2 110	13 347	West Carroll Parish, LA	2 210	12 093	Rio Grande County, CO	2 310	10 770
Pierce County, GA	2 111	13 328	Fergus County, MT	2 211	12 083	Humboldt County, IA	2 311	10 756
Amite County, MS	2 112	13 328	Montgomery County, IA	2 212	12 076	Stone County, MS	2 312	10 750
Kodiak Island Borough, AK	2 113	13 309	Murray County, OK	2 213	12 042	Carroll County, MO	2 313	10 748
Pennington County, MN	2 114	13 306	Pendleton County, KY	2 214	12 036	Pope County, MN	2 314	10 745
Chickasaw County, IA	2 115	13 295	Yalobusha County, MS	2 215	12 033	Webster County, WV	2 315	10 729
Clay County, AL	2 116	13 252	Jeff Davis County, GA	2 216	12 032	Iron County, MO	2 316	10 726
Caldwell County, KY	2 117	13 232	Grundy County, IA	2 217	12 029	Swift County, MN	2 317	10 724
Shelby County, IA	2 118	13 230	Osage County, MO	2 218	12 018	Richland County, MT	2 318	10 716
Chippewa County, MN	2 119	13 228	Floyd County,	2 219	12 005	Mackinac County, MI	2 319	10 674
Terry County, TX	2 120	13 218	Marion County, AR	2 220	12 001	Cumberland County, IL	2 320	10 670
Kingfisher County, OK	2 121	13 212	Union County, GA	2 221	11 993	Palo Alto County, IA	2 321	10 669
Mills County, IA	2 122	13 202	Jackson County, KY	2 222	11 955	Terrell County, GA	2 322	10 653
Morris County, TX	2 123	13 200	Lyon County, IA	2 223	11 952	Stevens County, MN	2 323	10 634
Clay County, SD	2 124	13 186	Madison County,	2 224	11 949	Alexander County, IL	2 324	10 626
Alleghany County,	2 125	13 176	Douglas County, MO	2 225	11 876	Bollinger County, MO	2 325	10 619
Iron County, MI	2 126	13 175	Callahan County, TX	2 226	11 859	Rice County, KS	2 326	10 610
Wadena County, MN	2 127	13 154	Early County, GA	2 227	11 854	Jasper County, IL	2 327	10 609
Dade County, GA	2 128	13 147	Gem County, ID	2 228	11 844	Wilkes County, GA	2 328	10 597
Box Butte County, NE	2 129	13 130	Greene County, GA	2 229	11 793	Dixie County, FL	2 329	10 585
Ward County, TX	2 130	13 115	Bradley County, AR	2 230	11 793	Bandera County, TX	2 330	10 562
Macon County, GA	2 131	13 114	Allendale County, SC	2 231	11 722	Lake County, SD	2 331	10 550
Wabash County, IL	2 132	13 111	Red Willow County, NE	2 232	11 705	Grundy County, MO	2 332	10 536
Burnett County, WI	2 133	13 084	Marshall County, KS	2 233	11 705	Big Horn County, WY	2 333	10 525
Magoffin County, KY	2 134	13 077	Custer County, MT	2 234	11 697	Northumberland County,	2 334	10 524
Trinity County, CA	2 135	13 063	Charlotte County,	2 235	11 688	Rosebud County, MT	2 335	10 505
Northampton County,	2 136	13 061	Powell County, KY	2 236	11 686	Pipestone County, MN	2 336	10 491
Lee County, AR	2 137	13 053	Yellow Medicine County, MN	2 237	11 684	Quitman County, MS	2 337	10 490
Jackson County, TX	2 138	13 039	Watonwan County, MN	2 238	11 682	Decatur County, TN	2 338	10 472
Lamar County, GA	2 139	13 038	Larue County, KY	2 239	11 679	Cannon County, TN	2 339	10 467
Lewis County, KY	2 140	13 029	Jackson County, MN	2 240	11 677	McLean County, ND	2 340	10 457
Hughes County, OK	2 141	13 023	Morgan County, KY	2 241	11 648	Perquimans County, NC	2 341	10 447
White County, GA	2 142	13 006	Rabun County, GA	2 242	11 648	Nemaha County, KS	2 342	10 446
Braxton County, WV	2 143	12 998	Dukes County, MA	2 243	11 639	New Kent County,	2 343	10 445
Colfax County, NM	2 144	12 925	Gooding County, ID	2 244	11 633	Washington County, KY	2 344	10 441
Duval County, TX	2 145	12 918	Llano County, TX	2 245	11 631	Dimmit County, TX	2 345	10 433
West Feliciana Parish, LA	2 146	12 915	Keokuk County, IA	2 246	11 624	Bleckley County, GA	2 346	10 430
Marion County, KS	2 147	12 888	Madison County, AR	2 247	11 618	Grant County, WV	2 347	10 428
Morgan County, GA	2 148	12 883	Louisa County, IA	2 248	11 592	Lake County, MN	2 348	10 415
Summit County, CO	2 149	12 881	Garrard County, KY	2 249	11 579	Tillman County, OK	2 349	10 384
Buckingham County,	2 150	12 873	Emmet County, IA	2 250	11 569	Green County, KY	2 350	10 371
Lee County, TX	2 151	12 854	Okfuskee County, OK	2 251	11 551	Martin County, IN	2 351	10 369
Marshall County, IL	2 152	12 846	Wayne County, MO	2 252	11 543	Trigg County, KY	2 352	10 361
Humboldt County, NV	2 153	12 844	Williamsburg city,	2 253	11 530	Edmonson County, KY	2 353	10 357
Henry County, KY	2 154	12 823	Jackson County, KS	2 254	11 525	Kemper County, MS	2 354	10 356
Chester County, TN	2 155	12 819	Calhoun County, IA	2 255	11 508	Latimer County, OK	2 355	10 333
Kanabec County, MN	2 156	12 802	Gulf County, FL	2 256	11 504	Emery County, UT	2 356	10 332
Atoka County, OK	2 157	12 778	Blaine County, OK	2 257	11 470	Banks County, GA	2 357	10 308
Nelson County,	2 158	12 778	Trinity County, TX	2 258	11 445	Greene County,	2 358	10 297
Rolette County, ND	2 159	12 772	Washita County, OK	2 259	11 441	Wilson County, KS	2 359	10 289
Perry County, AL	2 160	12 759	Lunenburg County,	2 260	11 419	Torrance County, NM	2 360	10 285
Calhoun County, SC	2 161	12 753	Monroe County, KY	2 261	11 401	Deer Lodge County, MT	2 361	10 278
Union County, IA	2 162	12 750	Pamlico County, NC	2 262	11 372	Gunnison County, CO	2 362	10 273
Cleburne County, AL	2 163	12 730	Claiborne County, MS	2 263	11 370	Union County, FL	2 363	10 252
Saline County, NE	2 164	12 715	Izard County, AR	2 264	11 364	Sussex County,	2 364	10 248
Cottonwood County, MN	2 165	12 694	Franklin County, IA	2 265	11 364	Lewis County, MO	2 365	10 233
Chaffee County, CO	2 166	12 684	Moffat County, CO	2 266	11 357	Ritchie County, WV	2 366	10 233
Ramsey County, ND	2 167	12 681	Montgomery County, MO	2 267	11 355	Wilkinson County, GA	2 367	10 228
Leon County, TX	2 168	12 665	Kiowa County, OK	2 268	11 347	Pike County, GA	2 368	10 224
Pitkin County, CO	2 169	12 661	Johnson County, IL	2 269	11 347	Webster County, MS	2 369	10 222
Lowndes County, AL	2 170	12 658	Big Horn County, MT	2 270	11 337	Greene County, MS	2 370	10 220
Dallas County, MO	2 171	12 646	Noble County, OH	2 271	11 336	Scott County, AR	2 371	10 205
Duchesne County, UT	2 172	12 645	Millard County, UT	2 272	11 333	Union County, SD	2 372	10 189
Pulaski County, IN	2 173	12 643	Monroe County, AR	2 273	11 333	Greene County, AL	2 373	10 153
Hancock County, IA	2 174	12 638	Barton County, MO	2 274	11 312	Alcona County, MI	2 374	10 145
Lincoln County, WY	2 175	12 625	Jefferson County, FL	2 275	11 296	Cedar County, NE	2 375	10 131
San Juan County, UT	2 176	12 621	Runnels County, TX	2 276	11 294	Cuming County, NE	2 376	10 117
Noxubee County, MS	2 177	12 604	Swain County, NC	2 277	11 268	Nevada County, AR	2 377	10 101
Holt County, NE	2 178	12 599	Butler County, KY	2 278	11 245	Wasatch County, UT	2 378	10 089
Barnes County, ND	2 179	12 545	Teton County, WY	2 279	11 172	Pike County, AR	2 379	10 086
Martin County, KY	2 180	12 526	Menard County, IL	2 280	11 164	Greene County, IA	2 380	10 045
Pike County, IN	2 181	12 509	Converse County, WY	2 281	11 128	Fulton County, AR	2 381	10 037
Madison County, IA	2 182	12 483	Brown County, KS	2 282	11 128	San Juan County, WA	2 382	10 035
Teller County, CO	2 183	12 468	Madison County, MO	2 283	11 127	Monona County, IA	2 383	10 034
Madison Parish, LA	2 184	12 463	Vinton County, OH	2 284	11 098	Johnston County, OK	2 384	10 032
Lawrence County, MS	2 185	12 458	Brantley County, GA	2 285	11 077	Clay County, TX	2 385	10 024
Karnes County, TX	2 186	12 455	Catahoula Parish, LA	2 286	11 065	Nowata County, OK	2 386	9 992
Fluvanna County,	2 187	12 429	Coosa County, AL	2 287	11 063	Marion County, TX	2 387	9 984
Aitkin County, MN	2 188	12 425	Noble County, OK	2 288	11 045	Clay County, WV	2 388	9 983
Monroe County, WV	2 189	12 406	Bullock County, AL	2 289	11 042	DeKalb County, MO	2 389	9 967
Montgomery County, MS	2 190	12 388	Cloud County, KS	2 290	11 023	Mono County, CA	2 390	9 956
Goshen County, WY	2 191	12 373	Calhoun County, FL	2 291	11 011	Valdez-Cordova Census Area, AK	2 391	9 952
Sac County, IA	2 192	12 324	Poquoson city,	2 292	11 005	Richardson County, NE	2 392	9 937
Marquette County, WI	2 193	12 321	Telfair County, GA	2 293	11 000	Roberts County, SD	2 393	9 914
Ripley County, MO	2 194	12 303	Roosevelt County, MT	2 294	10 999	Crawford County, IN	2 394	9 914
Moniteau County, MO	2 195	12 298	Pushmataha County, OK	2 295	10 997	Sierra County, NM	2 395	9 912
Appomattox County,	2 196	12 298	Marshall County, MN	2 296	10 993	Camp County, TX	2 396	9 904
Fleming County, KY	2 197	12 292	Hardy County, WV	2 297	10 977	Shannon County, SD	2 397	9 902
Custer County, NE	2 198	12 270	Todd County, KY	2 298	10 940	Dooly County, GA	2 398	9 901
Crawford County, MI	2 199	12 260	Haskell County, OK	2 299	10 940	St. Helena Parish, LA	2 399	9 874
Lincoln County, NM	2 200	12 219	Fremont County, ID	2 300	10 937	Parmer County, TX	2 400	9 863
Benzie County, MI	2 201	12 200	Guthrie County, IA	2 301	10 935	Caldwell Parish, LA	2 401	9 810

TIPSII [UPF] GPH21 CENSUS90 71583900 08/27/93 11:03 AM MACHINE: C DATA:CENSUS90*PH21TIPSDA00. 08/26/93 14:50:22 TAPE: NONE FRAME: 394
TSF:CENSUS90*92. 08/26/93 14:51:46 UTF:CENSUS90*93. 08/26/93 14:51:47 META:CENSUS90*PH21TABLES00. 08/26/93 15:23:55

Table 35. **Rank of Counties by Population: 1990**—Con.

[For definitions of terms and meanings of symbols, see text]

County	Rank	Population	County	Rank	Population	County	Rank	Population
Howard County, IA	2 402	9 809	Winkler County, TX	2 502	8 626	Hamilton County, TX	2 602	7 733
Mercer County, ND	2 403	9 808	Butler County, NE	2 503	8 601	Tucker County, WV	2 603	7 728
Rock County, MN	2 404	9 806	Ozark County, MO	2 504	8 598	Van Buren County, IA	2 604	7 676
Twiggs County, GA	2 405	9 806	Sitka Borough, AK	2 505	8 588	Gilmer County, WV	2 605	7 669
Tyler County, WV	2 406	9 796	Keith County, NE	2 506	8 584	Newton County, AR	2 606	7 666
Stone County, AR	2 407	9 775	Lake County, MI	2 507	8 583	Taylor County, GA	2 607	7 642
Oglethorpe County, GA	2 408	9 763	Turner County, SD	2 508	8 576	Morrow County, OR	2 608	7 625
Phelps County, NE	2 409	9 715	Washington County, ID	2 509	8 550	Clear Creek County, CO	2 609	7 619
Coleman County, TX	2 410	9 710	Clearwater County, ID	2 510	8 505	Shannon County, MO	2 610	7 613
East Carroll Parish, LA	2 411	9 709	Hamilton County, IL	2 511	8 499	Glades County, FL	2 611	7 591
Pratt County, KS	2 412	9 702	Floyd County, TX	2 512	8 497	Pawnee County, KS	2 612	7 555
Bath County, KY	2 413	9 692	Charlton County, GA	2 513	8 496	Clark County, MO	2 613	7 547
Modoc County, CA	2 414	9 678	Yukon-Koyukuk Census Area, AK	2 514	8 478	Pleasants County, WV	2 614	7 546
Wilkinson County, MS	2 415	9 678	Ralls County, MO	2 515	8 476	Pulaski County, IL	2 615	7 523
Bledsoe County, TN	2 416	9 669	Harrison County, MO	2 516	8 469	Wilkin County, MN	2 616	7 516
Gilchrist County, FL	2 417	9 667	St. Clair County, MO	2 517	8 457	Schuyler County, IL	2 617	7 498
Murray County, MN	2 418	9 660	Jasper County, GA	2 518	8 453	Atchison County, MO	2 618	7 457
Elbert County, CO	2 419	9 646	Beaverhead County, MT	2 519	8 424	Conejos County, CO	2 619	7 453
Lafayette County, AR	2 420	9 643	Adair County, IA	2 520	8 409	Dade County, MO	2 620	7 449
Howard County, MO	2 421	9 631	Coffey County, KS	2 521	8 404	Lincoln County, GA	2 621	7 442
McLean County, KY	2 422	9 628	Owyhee County, ID	2 522	8 392	Edwards County, IL	2 622	7 440
Dallas County, AR	2 423	9 614	Washakie County, WY	2 523	8 388	Lee County, KY	2 623	7 422
Alleghany County, NC	2 424	9 590	Caldwell County, MO	2 524	8 380	Fall River County, SD	2 624	7 353
Sabine County, TX	2 425	9 586	Franklin County, MS	2 525	8 377	Hickory County, MO	2 625	7 335
Falls Church city,	2 426	9 578	Grant County, SD	2 526	8 372	Audubon County, IA	2 626	7 334
Bacon County, GA	2 427	9 566	Ida County, IA	2 527	8 365	Crosby County, TX	2 627	7 304
Live Oak County, TX	2 428	9 556	Todd County, SD	2 528	8 352	Richmond County,	2 628	7 273
Knox County, NE	2 429	9 534	Mathews County,	2 529	8 348	Osceola County, IA	2 629	7 267
Pocahontas County, IA	2 430	9 525	Decatur County, IA	2 530	8 338	Clay County, TN	2 630	7 238
Woodruff County, AR	2 431	9 520	Boundary County, ID	2 531	8 332	Mitchell County, KS	2 631	7 203
Prairie County, AR	2 432	9 518	Johnson County, GA	2 532	8 329	Benson County, ND	2 632	7 198
Dawson County, MT	2 433	9 505	Davis County, IA	2 533	8 312	Graham County, NC	2 633	7 196
Cheyenne County, NE	2 434	9 494	Clearwater County, MN	2 534	8 309	Lake County, OR	2 634	7 186
Stewart County, TN	2 435	9 479	Schoolcraft County, MI	2 535	8 302	Park County, CO	2 635	7 174
Aleutians West Census Area, AK	2 436	9 478	Kingman County, KS	2 536	8 292	Montgomery County, GA	2 636	7 163
Oregon County, MO	2 437	9 470	Skamania County, WA	2 537	8 289	Grant County, KS	2 637	7 159
Benton County, IN	2 438	9 441	Nome Census Area, AK	2 538	8 288	Clay County, NC	2 638	7 155
Dawson County, GA	2 439	9 429	Clarke County, IA	2 539	8 287	Kit Carson County, CO	2 639	7 140
Jones County, NC	2 440	9 414	Fulton County, KY	2 540	8 271	Lake County, TN	2 640	7 129
Red River Parish, LA	2 441	9 387	Hutchinson County, SD	2 541	8 262	Harper County, KS	2 641	7 124
Wayne County, NE	2 442	9 364	Thomas County, KS	2 542	8 258	Clay County, NE	2 642	7 123
Gates County, NC	2 443	9 305	Linn County, KS	2 543	8 254	Taylor County, IA	2 643	7 114
Jackson County, TN	2 444	9 297	Jenkins County, GA	2 544	8 247	Pepin County, WI	2 644	7 107
Carroll County, KY	2 445	9 292	Valley County, MT	2 545	8 239	Fillmore County, NE	2 645	7 103
Zapata County, TX	2 446	9 279	Fremont County, IA	2 546	8 226	Tensas Parish, LA	2 646	7 103
White Pine County, NV	2 447	9 264	Brooks County, TX	2 547	8 204	Bon Homme County, SD	2 647	7 089
Cameron Parish, LA	2 448	9 260	Warren County, IN	2 548	8 176	Power County, ID	2 648	7 086
Lewis County, TN	2 449	9 247	Tunica County, MS	2 549	8 164	Washington County, KS	2 649	7 073
Pembina County, ND	2 450	9 238	Love County, OK	2 550	8 157	Wayne County, IA	2 650	7 067
Carroll County, MS	2 451	9 237	Platte County, WY	2 551	8 145	Sharkey County, MS	2 651	7 066
Franklin County, ID	2 452	9 232	Doniphan County, KS	2 552	8 134	Bailey County, TX	2 652	7 064
Chariton County, MO	2 453	9 202	Swisher County, TX	2 553	8 133	Harney County, OR	2 653	7 060
Crittenden County, KY	2 454	9 196	Monroe County, IA	2 554	8 114	Wrangell-Petersburg Census Area, AK	2 654	7 042
Clay County, KS	2 455	9 158	Pulaski County, GA	2 555	8 108	Mountrail County, ND	2 655	7 021
Colfax County, NE	2 456	9 139	Henderson County, IL	2 556	8 096	Houston County, TN	2 656	7 018
Clinton County, KY	2 457	9 135	Carbon County, MT	2 557	8 080	Jefferson County, OK	2 657	7 010
Charles Mix County, SD	2 458	9 131	Major County, OK	2 558	8 055	Wilcox County, GA	2 658	7 008
Ochiltree County, TX	2 459	9 128	Pendleton County, WV	2 559	8 054	South Boston city,	2 659	6 997
Monroe County, MO	2 460	9 104	Benton County, MS	2 560	8 046	Doddridge County, WV	2 660	6 994
Woods County, OK	2 461	9 103	Merrick County, NE	2 561	8 042	Covington city,	2 661	6 991
Choctaw County, MS	2 462	9 071	Meigs County, TN	2 562	8 033	Jack County, TX	2 662	6 981
Castro County, TX	2 463	9 070	Randolph County, GA	2 563	8 023	Day County, SD	2 663	6 978
Lucas County, IA	2 464	9 070	Mitchell County, TX	2 564	8 016	Union County, IN	2 664	6 976
Livingston County, KY	2 465	9 062	Bottineau County, ND	2 565	8 011	Caribou County, ID	2 665	6 963
Owen County, KY	2 466	9 035	Greenlee County, AZ	2 566	8 008	Lexington city,	2 666	6 959
Dawes County, NE	2 467	9 021	San Augustine County, TX	2 567	7 999	Shelby County, MO	2 667	6 942
Seminole County, GA	2 468	9 010	Worth County, IA	2 568	7 991	Thurston County, NE	2 668	6 936
Stephens County, TX	2 469	9 010	Spink County, SD	2 569	7 981	Sherman County, KS	2 669	6 926
Pocahontas County, WV	2 470	9 008	Nemaha County, NE	2 570	7 980	Tripp County, SD	2 670	6 924
Crawford County, GA	2 471	8 991	Refugio County, TX	2 571	7 976	Wallowa County, OR	2 671	6 911
Alger County, MI	2 472	8 972	Maries County, MO	2 572	7 976	Gallatin County, IL	2 672	6 909
Franklin County, FL	2 473	8 967	Norman County, MN	2 573	7 975	Lemhi County, ID	2 673	6 899
Metcalfe County, KY	2 474	8 963	Archer County, TX	2 574	7 973	Lincoln County, MN	2 674	6 890
Yuma County, CO	2 475	8 954	Perry County, AR	2 575	7 969	Gentry County, MO	2 675	6 848
Montmorency County, MI	2 476	8 936	Grand County, CO	2 576	7 966	Haskell County, TX	2 676	6 820
Lac qui Parle County, MN	2 477	8 924	Antelope County, NE	2 577	7 965	Spencer County, KY	2 677	6 801
Pend Oreille County, WA	2 478	8 915	Baraga County, MI	2 578	7 954	Cumberland County, KY	2 678	6 784
Hancock County, GA	2 479	8 908	Jefferson County, MT	2 579	7 939	Lynn County, TX	2 679	6 758
McCormick County, SC	2 480	8 868	Benewah County, ID	2 580	7 937	Towns County, GA	2 680	6 754
Lincoln County, WA	2 481	8 864	Butte County, SD	2 581	7 914	Sheridan County, NE	2 681	6 750
Sequatchie County, TN	2 482	8 863	Ballard County, KY	2 582	7 902	Hancock County, TN	2 682	6 739
Hamilton County, NE	2 483	8 862	Calhoun County, WV	2 583	7 885	Manassas Park city,	2 683	6 734
Ontonagon County, MI	2 484	8 854	Burt County, NE	2 584	7 868	Blaine County, MT	2 684	6 728
Greensville County,	2 485	8 853	Daviess County, MO	2 585	7 865	Nicholas County, KY	2 685	6 725
Amelia County,	2 486	8 787	Hancock County, KY	2 586	7 864	Rains County, TX	2 686	6 715
Yoakum County, TX	2 487	8 786	Franklin city,	2 587	7 864	Galax city,	2 687	6 670
McCulloch County, TX	2 488	8 778	Grant County, OR	2 588	7 853	Boone County, NE	2 688	6 667
Forest County, WI	2 489	8 776	Greenwood County, KS	2 589	7 847	Reynolds County, MO	2 689	6 661
Jefferson County, NE	2 490	8 759	Oscoda County, MI	2 590	7 842	Cotton County, OK	2 690	6 651
Traill County, ND	2 491	8 752	Montgomery County, AR	2 591	7 841	Presidio County, TX	2 691	6 637
Evans County, GA	2 492	8 724	Searcy County, AR	2 592	7 841	Thayer County, NE	2 692	6 635
Turner County, GA	2 493	8 703	Russell County, KS	2 593	7 835	Kearney County, NE	2 693	6 629
Essex County,	2 494	8 689	Pierce County, NE	2 594	7 827	Lyon County, KY	2 694	6 624
Brewster County, TX	2 495	8 681	Cumberland County,	2 595	7 825	Rappahannock County,	2 695	6 622
Sanders County, MT	2 496	8 669	Anderson County, KS	2 596	7 803	Grand County, UT	2 696	6 620
Jefferson County, MS	2 497	8 653	Franklin County, TX	2 597	7 802	Powell County, MT	2 697	6 620
Middlesex County,	2 498	8 653	Cleveland County, AR	2 598	7 781	Perry County, TN	2 698	6 612
Irwin County, GA	2 499	8 649	Bracken County, KY	2 599	7 766	Wabaunsee County, KS	2 699	6 603
McIntosh County, GA	2 500	8 634	Candler County, GA	2 600	7 744	Phillips County, KS	2 700	6 590
Heard County, GA	2 501	8 628	Switzerland County, IN	2 601	7 738	Ellsworth County, KS	2 701	6 586

TIPSII [UPF] GPH21 CENSUS90 71583900 08/27/93 11:03 AM MACHINE: C DATA:CENSUS90*PH21TIPSDA00. 08/26/93 14:50:22 TAPE: NONE FRAME: 395
TSF:CENSUS90*92. 08/26/93 14:51:46 UTF:CENSUS90*93. 08/26/93 14:51:47 META:CENSUS90*PH21TABLES00. 08/26/93 15:23:55

Table 35. **Rank of Counties by Population: 1990**—Con.

[For definitions of terms and meanings of symbols, see text]

County	Rank	Population	County	Rank	Population	County	Rank	Population
Carson County, TX	2 702	6 576	Brule County, SD	2 802	5 485	Roger Mills County, OK	2 902	4 147
Greer County, OK	2 703	6 559	Dallam County, TX	2 803	5 461	Sutton County, TX	2 903	4 135
Stillwater County, MT	2 704	6 536	Chouteau County, MT	2 804	5 452	Custer County, ID	2 904	4 133
Stark County, IL	2 705	6 534	Morrill County, NE	2 805	5 423	Union County, NM	2 905	4 124
McHenry County, ND	2 706	6 528	Ringgold County, IA	2 806	5 420	Kimble County, TX	2 906	4 122
Talbot County, GA	2 707	6 524	Hyde County, NC	2 807	5 411	Woodson County, KS	2 907	4 116
Weston County, WY	2 708	6 518	San Saba County, TX	2 808	5 401	Kimball County, NE	2 908	4 108
Bland County,	2 709	6 514	Gray County, KS	2 809	5 396	Musselshell County, MT	2 909	4 106
Moody County, SD	2 710	6 507	Gallatin County, KY	2 810	5 393	Crockett County, TX	2 910	4 078
Wolfe County, KY	2 711	6 503	LaMoure County, ND	2 811	5 383	Lake of the Woods County, MN	2 911	4 076
Republic County, KS	2 712	6 482	Stafford County, KS	2 812	5 365	Harper County, OK	2 912	4 063
Mineral County, NV	2 713	6 475	Somervell County, TX	2 813	5 360	Ness County, KS	2 913	4 033
Elliott County, KY	2 714	6 455	Gregory County, SD	2 814	5 359	Kearny County, KS	2 914	4 027
Pondera County, MT	2 715	6 433	Archuleta County, CO	2 815	5 345	Columbia County, WA	2 915	4 024
Alfalfa County, OK	2 716	6 416	Calhoun County, IL	2 816	5 322	Decatur County, KS	2 916	4 021
Buena Vista city,	2 717	6 406	Grand Isle County, VT	2 817	5 318	McIntosh County, ND	2 917	4 021
Essex County, VT	2 718	6 405	Ohio County, IN	2 818	5 315	Dillingham Census Area, AK	2 918	4 012
McKenzie County, ND	2 719	6 383	Emporia city,	2 819	5 306	Dunn County, ND	2 919	4 005
Sullivan County, MO	2 720	6 326	Crook County, WY	2 820	5 294	Foster County, ND	2 920	3 983
Cherry County, NE	2 721	6 307	Scott County, KS	2 821	5 289	Garfield County, UT	2 921	3 980
Ferry County, WA	2 722	6 295	Hardeman County, TX	2 822	5 283	Crowley County, CO	2 922	3 946
King and Queen County,	2 723	6 289	Hamilton County, NY	2 823	5 279	Franklin County, NE	2 923	3 938
Big Stone County, MN	2 724	6 285	La Salle County, TX	2 824	5 254	Perkins County, SD	2 924	3 932
Charles City County,	2 725	6 282	Carlisle County, KY	2 825	5 238	Hall County, TX	2 925	3 905
Miller County, GA	2 726	6 280	Wirt County, WV	2 826	5 192	Menominee County, WI	2 926	3 890
Prince of Wales-Outer Ketchikan Census A	2 727	6 278	Hardin County, IL	2 827	5 189	Haskell County, KS	2 927	3 886
Teton County, MT	2 728	6 271	Valley County, NE	2 828	5 169	Cook County, MN	2 928	3 868
Lander County, NV	2 729	6 266	Kane County, UT	2 829	5 169	Tyrrell County, NC	2 929	3 856
Grant County, MN	2 730	6 246	Phillips County, MT	2 830	5 163	Rush County, KS	2 930	3 842
Stanton County, NE	2 731	6 244	Garza County, TX	2 831	5 143	Harlan County, NE	2 931	3 810
Atkinson County, GA	2 732	6 213	Jim Hogg County, TX	2 832	5 109	Harmon County, OK	2 932	3 793
Long County, GA	2 733	6 202	Menifee County, KY	2 833	5 092	Edwards County, KS	2 933	3 787
Morris County, KS	2 734	6 198	Putnam County, MO	2 834	5 079	Lincoln County, NV	2 934	3 775
Custer County, SD	2 735	6 179	Smith County, KS	2 835	5 078	Sioux County, ND	2 935	3 761
Clinch County, GA	2 736	6 160	Pierce County, ND	2 836	5 052	Hitchcock County, NE	2 936	3 750
Iron County, WI	2 737	6 153	Stevens County, KS	2 837	5 048	Douglas County, SD	2 937	3 746
Johnson County, WY	2 738	6 145	Bent County, CO	2 838	5 048	Mercer County, MO	2 938	3 723
Surry County,	2 739	6 145	Toole County, MT	2 839	5 046	Hemphill County, TX	2 939	3 720
Dixon County, NE	2 740	6 143	Mahnomen County, MN	2 840	5 044	Sherman County, NE	2 940	3 718
Northwest Arctic Borough, AK	2 741	6 113	Owsley County, KY	2 841	5 036	Donley County, TX	2 941	3 696
Valley County, ID	2 742	6 109	Calhoun County, GA	2 842	5 013	Trego County, KS	2 942	3 694
Dickey County, ND	2 743	6 107	Hamlin County, SD	2 843	4 974	Kiowa County, KS	2 943	3 660
Sullivan County, PA	2 744	6 104	Martin County, TX	2 844	4 956	Brown County, NE	2 944	3 657
Trimble County, KY	2 745	6 090	Wheeler County, GA	2 845	4 903	San Miguel County, CO	2 945	3 653
Walworth County, SD	2 746	6 087	Osborne County, KS	2 846	4 867	Lincoln County, KS	2 946	3 653
Bear Lake County, ID	2 747	6 084	Adams County, IA	2 847	4 866	Lyman County, SD	2 947	3 638
Warren County, GA	2 748	6 078	Delta County, TX	2 848	4 857	Hartley County, TX	2 948	3 634
Bedford city,	2 749	6 073	Van Buren County, TN	2 849	4 846	Towner County, ND	2 949	3 627
Cavalier County, ND	2 750	6 064	Marshall County, SD	2 850	4 844	Baker County, GA	2 950	3 615
Howard County, NE	2 751	6 055	Sublette County, WY	2 851	4 843	Bowman County, ND	2 951	3 596
Rooks County, KS	2 752	6 039	Fisher County, TX	2 852	4 842	Schley County, GA	2 952	3 588
Holt County, MO	2 753	6 034	Knox County, TX	2 853	4 837	Collingsworth County, TX	2 953	3 573
Beaver County, OK	2 754	6 023	Emmons County, ND	2 854	4 830	Grant County, ND	2 954	3 549
Nantucket County, MA	2 755	6 012	Scotland County, MO	2 855	4 822	Graham County, KS	2 955	3 543
Huerfano County, CO	2 756	6 009	Washington County, CO	2 856	4 812	Lewis County, ID	2 956	3 516
Lake County, CO	2 757	6 007	Hot Springs County, WY	2 857	4 809	Boise County, ID	2 957	3 509
Treutlen County, GA	2 758	5 994	Forest County, PA	2 858	4 802	Oneida County, ID	2 958	3 492
Madison County, MT	2 759	5 989	Bath County,	2 859	4 799	Morton County, KS	2 959	3 480
Goliad County, TX	2 760	5 980	Beaver County, UT	2 860	4 765	Hettinger County, ND	2 960	3 445
North Slope Borough, AK	2 761	5 979	Sheridan County, MT	2 861	4 732	Teton County, ID	2 961	3 439
Blanco County, TX	2 762	5 972	Moore County, TN	2 862	4 721	Coke County, TX	2 962	3 424
Rio Blanco County, CO	2 763	5 972	Clifton Forge city,	2 863	4 679	Mason County, TX	2 963	3 423
Hidalgo County, NM	2 764	5 958	Johnson County, NE	2 864	4 673	Culberson County, TX	2 964	3 407
Childress County, TX	2 765	5 953	Crane County, TX	2 865	4 652	Rawlins County, KS	2 965	3 404
Norton County, KS	2 766	5 947	Saguache County, CO	2 866	4 619	Perkins County, NE	2 966	3 367
Kingsbury County, SD	2 767	5 925	Florence County, WI	2 867	4 590	Clay County, GA	2 967	3 364
Ransom County, ND	2 768	5 921	Baca County, CO	2 868	4 556	Kidder County, ND	2 968	3 332
Trousdale County, TN	2 769	5 920	Sargent County, ND	2 869	4 549	Wahkiakum County, WA	2 969	3 327
Southeast Fairbanks Census Area, AK	2 770	5 913	Pickett County, TN	2 870	4 548	Elk County, KS	2 970	3 327
Cameron County, PA	2 771	5 913	Mills County, TX	2 871	4 531	Broadwater County, MT	2 971	3 318
Camden County, NC	2 772	5 904	Lincoln County, CO	2 872	4 529	Sierra County, CA	2 972	3 318
Wheeler County, TX	2 773	5 879	Red Lake County, MN	2 873	4 525	Pawnee County, NE	2 973	3 317
Barber County, KS	2 774	5 874	Deuel County, SD	2 874	4 522	Shackelford County, TX	2 974	3 316
Wells County, ND	2 775	5 864	Reagan County, TX	2 875	4 514	Mineral County, MT	2 975	3 315
Hansford County, TX	2 776	5 848	Ellis County, OK	2 876	4 497	Lincoln County, ID	2 976	3 308
Brown County, IL	2 777	5 836	Knox County, MO	2 877	4 482	Griggs County, ND	2 977	3 303
Calhoun County, AR	2 778	5 826	Traverse County, MN	2 878	4 463	Cimarron County, OK	2 978	3 301
Juab County, UT	2 779	5 817	Upton County, TX	2 879	4 447	Miner County, SD	2 979	3 272
Wade Hampton Census Area, AK	2 780	5 791	Nelson County, ND	2 880	4 410	Adams County, ID	2 980	3 254
Nuckolls County, NE	2 781	5 786	Chautauqua County, KS	2 881	4 407	Cheyenne County, KS	2 981	3 243
Coal County, OK	2 782	5 780	Clark County, SD	2 882	4 403	Gove County, KS	2 982	3 231
Kittson County, MN	2 783	5 767	Skagway-Yakutat-Angoon Census Area, AK	2 883	4 385	McPherson County, SD	2 983	3 228
Luce County, MI	2 784	5 763	Baylor County, TX	2 884	4 385	Bennett County, SD	2 984	3 206
Putnam County, IL	2 785	5 730	Chase County, NE	2 885	4 381	Costilla County, CO	2 985	3 190
Grant County, OK	2 786	5 689	Cochran County, TX	2 886	4 377	Potter County, SD	2 986	3 190
McCook County, SD	2 787	5 688	Pope County, IL	2 887	4 373	Adams County, ND	2 987	3 174
Polk County, NE	2 788	5 675	Craig County,	2 888	4 372	Renville County, ND	2 988	3 160
Stewart County, GA	2 789	5 654	Edmunds County, SD	2 889	4 356	Sweet Grass County, MT	2 989	3 154
Scott County, IL	2 790	5 644	Pershing County, NV	2 890	4 336	Lipscomb County, TX	2 990	3 143
Ottawa County, KS	2 791	5 634	Webster County, NE	2 891	4 279	Aurora County, SD	2 991	3 135
Marion County, GA	2 792	5 590	Nance County, NE	2 892	4 275	Kinney County, TX	2 992	3 119
Lafayette County, FL	2 793	5 578	Hand County, SD	2 893	4 272	Fallon County, MT	2 993	3 103
Liberty County, FL	2 794	5 569	Mora County, NM	2 894	4 264	Frontier County, NE	2 994	3 101
Hickman County, KY	2 795	5 566	Jewell County, KS	2 895	4 251	Logan County, KS	2 995	3 081
Furnas County, NE	2 796	5 553	Meade County, KS	2 896	4 247	Gilpin County, CO	2 996	3 070
Dewey County, OK	2 797	5 551	Norton city,	2 897	4 247	Concho County, TX	2 997	3 044
Lanier County, GA	2 798	5 531	Schuyler County, MO	2 898	4 236	Sheridan County, KS	2 998	3 043
Morgan County, UT	2 799	5 528	Corson County, SD	2 899	4 195	Chase County, KS	2 999	3 021
Dewey County, SD	2 800	5 523	Phillips County, CO	2 900	4 189	Greeley County, NE	3 000	3 006
Carter County, MO	2 801	5 515	Guadalupe County, NM	2 901	4 156	Burke County, ND	3 001	3 002

TIPSII [UPF] GPH21 CENSUS90 71583900 08/27/93 11:03 AM MACHINE: C DATA:CENSUS90*PH21TIPSDA00. 08/26/93 14:50:22 TAPE: NONE FRAME: 396
TSF:CENSUS90*92. 08/26/93 14:51:46 UTF:CENSUS90*93. 08/26/93 14:51:47 META:CENSUS90*PH21TABLES00. 08/26/93 15:23:55

Table 35. **Rank of Counties by Population: 1990**—Con.

[For definitions of terms and meanings of symbols, see text]

County	Rank	Population
Hanson County, SD	3 002	2 994
Schleicher County, TX	3 003	2 990
Eddy County, ND	3 004	2 951
Butte County, ID	3 005	2 918
Hudspeth County, TX	3 006	2 915
Divide County, ND	3 007	2 899
Sherman County, TX	3 008	2 858
Logan County, ND	3 009	2 847
Boyd County, NE	3 010	2 835
Sanborn County, SD	3 011	2 833
Jackson County, SD	3 012	2 811
Wichita County, KS	3 013	2 758
Faulk County, SD	3 014	2 744
Sedgwick County, CO	3 015	2 690
Highland County,	3 016	2 635
Haakon County, SD	3 017	2 624
Dundy County, NE	3 018	2 582
Dickens County, TX	3 019	2 571
Catron County, NM	3 020	2 563
Granite County, MT	3 021	2 548
Storey County, NV	3 022	2 526
Niobrara County, WY	3 023	2 499
Aleutians East Borough, AK	3 024	2 464
Garden County, NE	3 025	2 460
Stanley County, SD	3 026	2 453
Worth County, MO	3 027	2 440
Jerauld County, SD	3 028	2 425
Steele County, ND	3 029	2 420
Clark County, KS	3 030	2 418
Real County, TX	3 031	2 412
Cheyenne County, CO	3 032	2 397
Hamilton County, KS	3 033	2 388
Oliver County, ND	3 034	2 381
Lane County, KS	3 035	2 375
Glascock County, GA	3 036	2 357
Echols County, GA	3 037	2 334
Stanton County, KS	3 038	2 333
Comanche County, KS	3 039	2 313
Ouray County, CO	3 040	2 295
Liberty County, MT	3 041	2 295
Judith Basin County, MT	3 042	2 282
Oldham County, TX	3 043	2 278
McCone County, MT	3 044	2 276
Edwards County, TX	3 045	2 266
Daniels County, MT	3 046	2 266
Webster County, GA	3 047	2 263
Menard County, TX	3 048	2 252

County	Rank	Population
DeBaca County, NM	3 049	2 252
Garfield County, WA	3 050	2 248
Cottle County, TX	3 051	2 247
Wheatland County, MT	3 052	2 246
Deuel County, NE	3 053	2 237
Ziebach County, SD	3 054	2 220
Quitman County, GA	3 055	2 209
Wayne County, UT	3 056	2 177
Hodgeman County, KS	3 057	2 177
Sheridan County, ND	3 058	2 148
Garfield County, NE	3 059	2 141
Mellette County, SD	3 060	2 137
Robertson County, KY	3 061	2 124
Haines Borough, AK	3 062	2 117
Golden Valley County, ND	3 063	2 108
Powder River County, MT	3 064	2 090
Armstrong County, TX	3 065	2 021
Rock County, NE	3 066	2 019
Stonewall County, TX	3 067	2 013
Briscoe County, TX	3 068	1 971
Campbell County, SD	3 069	1 965
Jeff Davis County, TX	3 070	1 946
Gosper County, NE	3 071	1 928
Custer County, CO	3 072	1 926
Sherman County, OR	3 073	1 918
Taliaferro County, GA	3 074	1 915
Issaquena County, MS	3 075	1 909
Throckmorton County, TX	3 076	1 880
Wallace County, KS	3 077	1 821
Meagher County, MT	3 078	1 819
Foard County, TX	3 079	1 794
Greeley County, KS	3 080	1 774
Buffalo County, SD	3 081	1 759
Rich County, UT	3 082	1 725
Gilliam County, OR	3 083	1 717
Keweenaw County, MI	3 084	1 701
Hyde County, SD	3 085	1 696
Kiowa County, CO	3 086	1 688
Harding County, SD	3 087	1 669
Lake and Peninsula Borough, AK	3 088	1 668
Irion County, TX	3 089	1 629
Jackson County, CO	3 090	1 605
Sully County, SD	3 091	1 589
Garfield County, MT	3 092	1 589
Sioux County, NE	3 093	1 549
Eureka County, NV	3 094	1 547
Motley County, TX	3 095	1 532

County	Rank	Population
Dolores County, CO	3 096	1 504
Carter County, MT	3 097	1 503
Glasscock County, TX	3 098	1 447
Sterling County, TX	3 099	1 438
Bristol Bay Borough, AK	3 100	1 410
Terrell County, TX	3 101	1 410
Wheeler County, OR	3 102	1 396
Prairie County, MT	3 103	1 383
Esmeralda County, NV	3 104	1 344
Jones County, SD	3 105	1 324
Piute County, UT	3 106	1 277
Hayes County, NE	3 107	1 222
Wibaux County, MT	3 108	1 191
Alpine County, CA	3 109	1 113
Billings County, ND	3 110	1 108
Keya Paha County, NE	3 111	1 029
Roberts County, TX	3 112	1 025
Kent County, TX	3 113	1 010
Harding County, NM	3 114	987
Wheeler County, NE	3 115	948
Golden Valley County, MT	3 116	912
Slope County, ND	3 117	907
Logan County, NE	3 118	878
Treasure County, MT	3 119	874
Banner County, NE	3 120	852
Thomas County, NE	3 121	851
McMullen County, TX	3 122	817
Borden County, TX	3 123	799
Hooker County, NE	3 124	793
Grant County, NE	3 125	769
Clark County, ID	3 126	762
San Juan County, CO	3 127	745
Camas County, ID	3 128	727
Daggett County, UT	3 129	690
Loup County, NE	3 130	683
Blaine County, NE	3 131	675
Mineral County, CO	3 132	558
McPherson County, NE	3 133	546
Petroleum County, MT	3 134	519
Hinsdale County, CO	3 135	467
Arthur County, NE	3 136	462
Kenedy County, TX	3 137	460
King County, TX	3 138	354
Kalawao County, HI	3 139	130
Loving County, TX	3 140	107
Yellowstone National Park, MT	3 141	52

TIPSII [UPF] GPH21 CENSUS90 71583900 08/27/93 11:03 AM MACHINE: C DATA:CENSUS90*PH21TIPSDA00. 08/26/93 14:50:22 TAPE: NONE FRAME: 397
TSF:CENSUS90*92. 08/26/93 14:51:46 UTF:CENSUS90*93. 08/26/93 14:51:47 META:CENSUS90*PH21TABLES00. 08/26/93 15:23:55

Table 36. **Rank of Counties by Housing Units: 1990**

[For definitions of terms and meanings of symbols, see text]

County	Rank	Housing units	County	Rank	Housing units	County	Rank	Housing units
Los Angeles County, CA	1	3 163 343	Lucas County, OH	101	191 388	Lorain County, OH	201	99 937
Cook County, IL	2	2 021 833	Onondaga County, NY	102	190 878	Hinds County, MS	202	99 860
Harris County, TX	3	1 173 808	Camden County, NJ	103	190 145	Marin County, CA	203	99 757
Maricopa County, AZ	4	952 041	Cobb County, GA	104	189 872	Galveston County, TX	204	99 451
San Diego County, CA	5	946 240	Lee County, FL	105	189 051	Norfolk city,	205	98 762
Orange County, CA	6	875 072	El Paso County, TX	106	187 473	Cumberland County, NC	206	98 360
Kings County, NY	7	873 671	Union County, NJ	107	187 033	St. Joseph County, IN	207	97 956
Wayne County, MI	8	832 710	Polk County, FL	108	186 225	Madison County, AL	208	97 855
Dallas County, TX	9	795 513	Brevard County, FL	109	185 150	Fayette County, KY	209	97 742
New York County, NY	10	785 127	Jefferson Parish, LA	110	185 072	Dutchess County, NY	210	97 632
Dade County, FL	11	771 288	Snohomish County, WA	111	183 942	St. Louis County, MN	211	95 403
Queens County, NY	12	752 690	Lake County, IL	112	183 283	Northampton County, PA	212	95 345
Philadelphia County, PA	13	674 899	Lake County, IN	113	183 014	Boulder County, CO	213	94 621
King County, WA	14	647 343	Volusia County, FL	114	180 972	Marion County, FL	214	94 567
Broward County, FL	15	628 660	Hampden County, MA	115	180 025	Henrico County,	215	94 539
Cuyahoga County, OH	16	604 538	Jefferson County, CO	116	178 611	Collier County, FL	216	94 165
Allegheny County, PA	17	580 738	Wake County, NC	117	177 146	Anchorage Borough, AK	217	94 153
Middlesex County, MA	18	543 796	New Castle County, DE	118	173 560	Richmond city,	218	94 141
San Bernardino County, CA	19	542 332	Douglas County, NE	119	172 335	Clark County, WA	219	92 849
Santa Clara County, CA	20	540 240	Genesee County, MI	120	170 808	Kanawha County, WV	220	92 747
Alameda County, CA	21	504 109	Sedgwick County, KS	121	170 159	Somerset County, NJ	221	92 653
Tarrant County, TX	22	491 152	Arapahoe County, CO	122	168 665	Santa Cruz County, CA	222	91 878
Riverside County, CA	23	483 847	Plymouth County, MA	123	168 555	Lubbock County, TX	223	91 770
Suffolk County, NY	24	481 317	San Joaquin County, CA	124	166 274	Lackawanna County, PA	224	91 707
Palm Beach County, FL	25	461 665	El Paso County, CO	125	165 056	Chatham County, GA	225	91 178
Pinellas County, FL	26	458 341	Passaic County, NJ	126	162 512	Trumbull County, OH	226	90 533
Bexar County, TX	27	455 832	Sonoma County, CA	127	161 062	Niagara County, NY	227	90 385
Nassau County, NY	28	446 292	Anne Arundel County, MD	128	157 194	San Luis Obispo County, CA	228	90 200
Hennepin County, MN	29	443 583	Sarasota County, FL	129	157 055	Horry County, SC	229	89 960
Bronx County, NY	30	440 955	East Baton Rouge Parish, LA	130	156 767	Spartanburg County, SC	230	89 927
Oakland County, MI	31	432 684	Lancaster County, PA	131	156 462	Kalamazoo County, MI	231	88 955
Sacramento County, CA	32	417 574	Morris County, NJ	132	155 745	Cameron County, TX	232	88 759
Franklin County, OH	33	405 418	Westmoreland County, PA	133	153 554	Rockland County, NY	233	88 264
Erie County, NY	34	402 131	Pulaski County, AR	134	151 538	Broome County, NY	234	87 969
St. Louis County, MO	35	401 839	Mobile County, AL	135	151 220	Greene County, MO	235	87 910
Milwaukee County, WI	36	390 715	Spokane County, WA	136	150 105	Marion County, OR	236	86 869
Hillsborough County, FL	37	367 740	Pasco County, FL	137	148 965	Lancaster County, NE	237	86 734
Hamilton County, OH	38	361 421	Dane County, WI	138	147 851	Cape May County, NJ	238	85 537
Marion County, IN	39	349 403	Virginia Beach city,	139	147 037	Anoka County, MN	239	85 519
Hartford County, CT	40	341 812	Stark County, OH	140	146 910	Arlington County,	240	84 847
Westchester County, NY	41	336 727	Guilford County, NC	141	146 812	Montgomery County, AL	241	84 525
San Francisco County, CA	42	328 471	Johnson County, KS	142	144 155	Washington County, PA	242	84 113
Shelby County, TN	43	327 796	Knox County, TN	143	143 582	Lake County, OH	243	83 194
New Haven County, CT	44	327 079	Burlington County, NJ	144	143 236	Gloucester County, NJ	244	82 459
Bergen County, NJ	45	324 817	Richmond County, NY	145	139 726	Saginaw County, MI	245	81 931
Fairfield County, CT	46	324 355	Chester County, PA	146	139 597	Leon County, FL	246	81 325
Clark County, NV	47	317 188	Luzerne County, PA	147	138 724	Ada County, ID	247	80 849
Contra Costa County, CA	48	316 170	Santa Barbara County, CA	148	138 149	York County, ME	248	79 941
Fairfax County,	49	307 966	Gwinnett County, GA	149	137 608	St. Charles County, MO	249	79 113
Baltimore city, MD	50	303 706	Polk County, IA	150	135 979	Alachua County, FL	250	79 022
Essex County, NJ	51	298 710	Hillsborough County, NH	151	135 622	McLennan County, TX	251	78 857
Pima County, AZ	52	298 207	Barnstable County, MA	152	135 192	Buncombe County, NC	252	77 951
Fulton County, GA	53	297 503	York County, PA	153	134 761	Placer County, CA	253	77 879
Montgomery County, MD	54	295 723	Berks County, PA	154	134 482	Larimer County, CO	254	77 811
DuPage County, IL	55	292 537	Stanislaus County, CA	155	132 027	Durham County, NC	255	77 710
Suffolk County, MA	56	289 276	Greenville County, SC	156	131 645	Chesterfield County,	256	77 329
Monroe County, NY	57	285 524	Hidalgo County, TX	157	128 241	Richmond County, GA	257	77 288
Duval County, FL	58	284 673	Washington County, OR	158	124 716	Cumberland County, PA	258	77 108
Orange County, FL	59	282 686	Albany County, NY	159	124 255	Fort Bend County, TX	259	77 075
Jefferson County, KY	60	282 578	Mercer County, NJ	160	123 666	Sangamon County, IL	260	76 873
Honolulu County, HI	61	281 683	Charleston County, SC	161	123 550	Beaver County, PA	261	76 336
Baltimore County, MD	62	281 553	Allen County, IN	162	122 923	Butte County, CA	262	76 115
Jackson County, MO	63	280 729	Will County, IL	163	122 870	Bell County, TX	263	75 957
Worcester County, MA	64	279 428	Hamilton County, TN	164	122 588	Lake County, FL	264	75 707
Oklahoma County, OK	65	279 340	Monterey County, CA	165	121 224	Peoria County, IL	265	75 211
District of Columbia, DC	66	278 489	Solano County, CA	166	119 533	Saratoga County, NY	266	75 105
Macomb County, MI	67	274 843	Lehigh County, PA	167	118 335	Prince William County,	267	74 759
Jefferson County, AL	68	273 097	Seminole County, FL	168	117 845	Brown County, WI	268	74 740
Essex County, MA	69	271 977	Lane County, OR	169	116 676	Brazoria County, TX	269	74 504
Prince George's County, MD	70	270 090	Forsyth County, NC	170	115 715	Litchfield County, CT	270	74 274
Montgomery County, PA	71	265 856	Manatee County, FL	171	115 245	Sussex County, DE	271	74 253
Travis County, TX	72	264 173	Nueces County, TX	172	114 326	Kitsap County, WA	272	74 038
Salt Lake County, UT	73	257 339	Denton County, TX	173	112 263	Montgomery County, TX	273	73 871
Multnomah County, OR	74	255 751	Escambia County, FL	174	112 230	St. Lucie County, FL	274	73 843
San Mateo County, CA	75	251 782	Washoe County, NV	175	112 193	Utah County, UT	275	72 820
Middlesex County, NJ	76	250 174	Kane County, IL	176	111 496	Vanderburgh County, IN	276	72 637
Providence County, RI	77	243 224	Washtenaw County, MI	177	111 256	Howard County, MD	277	72 583
Montgomery County, OH	78	240 820	Orange County, NY	178	110 814	Clayton County, GA	278	71 926
Denver County, CO	79	239 636	Waukesha County, WI	179	110 452	Ulster County, NY	279	71 716
Norfolk County, MA	80	236 816	Butler County, OH	180	110 353	Cleveland County, OK	280	71 038
Fresno County, CA	81	235 563	Cumberland County, ME	181	109 890	Muscogee County, GA	281	70 902
DeKalb County, GA	82	231 520	Richland County, SC	182	109 564	Yakima County, WA	282	70 852
Hudson County, NJ	83	229 682	Clackamas County, OR	183	109 003	Newport News city,	283	69 728
Davidson County, TN	84	229 064	Erie County, PA	184	108 585	Berrien County, MI	284	69 532
Pierce County, WA	85	228 842	Ingham County, MI	185	108 542	Gaston County, NC	285	69 133
Ventura County, CA	86	228 478	Mahoning County, OH	186	107 915	Wyandotte County, KS	286	69 102
Tulsa County, OK	87	227 834	Caddo Parish, LA	187	107 615	Shawnee County, KS	287	68 991
Orleans Parish, LA	88	225 573	Adams County, CO	188	106 947	Champaign County, IL	288	68 416
Ocean County, NJ	89	219 863	Atlantic County, NJ	189	106 877	Linn County, IA	289	68 357
Monmouth County, NJ	90	218 408	Tulare County, CA	190	105 013	Harrison County, MS	290	67 813
Mecklenburg County, NC	91	216 416	New London County, CT	191	104 461	Lexington County, SC	291	67 556
Summit County, OH	92	211 477	Collin County, TX	192	103 827	Lafayette Parish, LA	292	67 431
Delaware County, PA	93	211 024	St. Clair County, IL	193	103 432	Cambria County, PA	293	67 374
Bristol County, MA	94	201 235	Dakota County, MN	194	102 707	Racine County, WI	294	66 945
Bernalillo County, NM	95	201 235	Dauphin County, PA	195	102 684	Ottawa County, MI	295	66 624
Ramsey County, MN	96	201 016	Rockingham County, NH	196	101 773	Thurston County, WA	296	66 464
Bucks County, PA	97	199 934	Winnebago County, IL	197	101 666	Schuylkill County, PA	297	66 457
Kern County, CA	98	198 636	Jefferson County, TX	198	101 289	Harford County, MD	298	66 446
St. Louis city, MO	99	194 919	Oneida County, NY	199	101 251	Calcasieu Parish, LA	299	66 426
Kent County, MI	100	192 698	Madison County, IL	200	101 098	Bay County, FL	300	65 999

TIPSII [UPF] GPH21 CENSUS90 71583900 08/27/93 11:03 AM MACHINE: C DATA:CENSUS90*PH21TIPSDA00. 08/26/93 14:50:22 TAPE: NONE FRAME: 398
TSF:CENSUS90*92. 08/26/93 14:51:46 UTF:CENSUS90*93. 08/26/93 14:51:47 META:CENSUS90*PH21TABLES00. 08/26/93 15:23:55

Table 36. **Rank of Counties by Housing Units: 1990**—Con.

[For definitions of terms and meanings of symbols, see text]

County	Rank	Housing units	County	Rank	Housing units	County	Rank	Housing units
McHenry County, IL	301	65 985	Onslow County, NC	401	47 526	Montgomery County, TN	501	37 233
Kent County, RI	302	65 450	St. Lawrence County, NY	402	47 521	Johnson County, IA	502	37 210
Charlotte County, FL	303	64 641	Washington County, MD	403	47 448	Webb County, TX	503	37 197
Smith County, TX	304	64 369	Washington County, AR	404	47 349	Brunswick County, NC	504	37 114
Berkshire County, MA	305	64 324	Porter County, IN	405	47 240	Vermilion County, IL	505	37 061
Jefferson County, MO	306	63 423	Indian River County, FL	406	47 128	Wayne County, OH	506	37 036
Rock Island County, IL	307	63 327	Calhoun County, AL	407	46 753	Johnson County, TX	507	37 029
Clay County, MO	308	63 000	Tolland County, CT	408	46 677	Kankakee County, IL	508	37 001
Schenectady County, NY	309	62 769	Yuma County, AZ	409	46 541	Walworth County, WI	509	36 937
Chautauqua County, NY	310	62 682	Rowan County, NC	410	46 264	Cattaraugus County, NY	510	36 839
Rensselaer County, NY	311	62 591	Monroe County, FL	411	46 215	Lee County, AL	511	36 636
Okaloosa County, FL	312	62 569	Centre County, PA	412	46 195	Warren County, NJ	512	36 589
Muskegon County, MI	313	61 962	Beaufort County, SC	413	45 981	Imperial County, CA	513	36 559
Middlesex County, CT	314	61 593	Rutherford County, TN	414	45 755	Blount County, TN	514	36 532
Bibb County, GA	315	61 462	Berkeley County, SC	415	45 697	Linn County, OR	515	36 482
El Dorado County, CA	316	61 451	Jackson County, MS	416	45 542	Allegan County, MI	516	36 395
Fayette County, PA	317	61 406	Alamance County, NC	417	45 312	Sarpy County, NE	517	35 994
Scott County, IA	318	61 379	Midland County, TX	418	45 181	Miami County, OH	518	35 985
Penobscot County, ME	319	61 359	Benton County, WA	419	44 877	Clarke County, GA	519	35 971
Anderson County, SC	320	60 745	Boone County, MO	420	44 695	Deschutes County, OR	520	35 928
Sullivan County, TN	321	60 623	Gregg County, TX	421	44 689	Pickens County, SC	521	35 865
Shasta County, CA	322	60 552	Lebanon County, PA	422	44 634	Somerset County, PA	522	35 713
Jackson County, OR	323	60 376	Roanoke city,	423	44 384	Rockingham County, NC	523	35 657
Elkhart County, IN	324	60 182	Bay County, MI	424	44 234	Buchanan County, MO	524	35 652
Butler County, PA	325	59 061	Grayson County, TX	425	44 223	Eaton County, MI	525	35 517
Tuscaloosa County, AL	326	58 740	Vigo County, IN	426	44 203	Terrebonne Parish, LA	526	35 416
Merced County, CA	327	58 410	Napa County, CA	427	44 199	Tompkins County, NY	527	35 338
Clark County, OH	328	58 377	Columbiana County, OH	428	44 035	Clark County, IN	528	35 313
Alexandria city,	329	58 252	La Salle County, IL	429	43 827	Wayne County, NY	529	35 188
St. Tammany Parish, LA	330	57 993	Androscoggin County, ME	430	43 815	Lenawee County, MI	530	35 104
Jackson County, MI	331	57 979	Stearns County, MN	431	43 806	Daviess County, KY	531	35 041
Weber County, UT	332	57 851	Marathon County, WI	432	43 774	Sumter County, SC	532	35 016
St. Clair County, MI	333	57 494	Randolph County, NC	433	43 634	Bossier Parish, LA	533	34 994
New Hanover County, NC	334	57 076	Sebastian County, AR	434	43 621	Houston County, GA	534	34 785
Ouachita Parish, LA	335	56 300	Cabell County, WV	435	43 596	Indiana County, PA	535	34 770
Winnebago County, WI	336	56 123	Comanche County, OK	436	43 589	Carteret County, NC	536	34 576
Kenton County, KY	337	56 086	Carroll County, MD	437	43 553	Fond du Lac County, WI	537	34 548
Davis County, UT	338	55 777	Medina County, OH	438	43 330	Charles County, MD	538	34 487
Whatcom County, WA	339	55 742	Florence County, SC	439	43 209	Washington County, WI	539	34 382
Chesapeake city,	340	55 742	Pitt County, NC	440	43 070	Clearfield County, PA	540	34 300
Calhoun County, MI	341	55 619	Steuben County, NY	441	43 019	San Juan County, NM	541	34 248
Clermont County, OH	342	55 315	Potter County, TX	442	42 927	Bowie County, TX	542	34 234
Frederick County, MD	343	54 872	Coconino County, AZ	443	42 914	Cleveland County, NC	543	34 232
Rock County, WI	344	54 840	Allen County, OH	444	42 758	Johnston County, NC	544	34 172
Monroe County, PA	345	54 823	Cass County, ND	445	42 407	Henderson County, NC	545	34 131
Yavapai County, AZ	346	54 805	Strafford County, NH	446	42 387	Tuscarawas County, OH	546	33 982
Williamson County, TX	347	54 466	Portsmouth city,	447	42 283	Jefferson County, OH	547	33 911
Blair County, PA	348	54 349	La Porte County, IN	448	42 268	Cherokee County, GA	548	33 840
Martin County, FL	349	54 199	Grafton County, NH	449	42 206	Howard County, IN	549	33 820
Hampton city,	350	53 623	Maui County, HI	450	42 160	Pennington County, SD	550	33 741
Madison County, IN	351	53 353	Kent County, DE	451	42 106	Mendocino County, CA	551	33 649
Davidson County, NC	352	53 266	Monroe County, IN	452	41 948	Tangipahoa Parish, LA	552	33 640
Hampshire County, MA	353	53 068	Northumberland County, PA	453	41 900	Skagit County, WA	553	33 580
Yolo County, CA	354	53 000	Livingston County, MI	454	41 863	Lauderdale County, AL	554	33 522
Pinal County, AZ	355	52 732	Sullivan County, NY	455	41 814	Missoula County, MT	555	33 466
Portage County, OH	356	52 299	Worcester County, MD	456	41 800	Jefferson County, AR	556	33 311
Chittenden County, VT	357	52 095	Etowah County, AL	457	41 787	Cowlitz County, WA	557	33 304
Outagamie County, WI	358	51 923	Wood County, OH	458	41 760	Johnson County, IN	558	33 289
Kennebec County, ME	359	51 648	Olmsted County, MN	459	41 603	Cayuga County, NY	559	33 280
Washington County, MN	360	51 648	Santa Fe County, NM	460	41 464	Raleigh County, WV	560	33 278
Sussex County, NJ	361	51 574	Benton County, AR	461	41 444	Houston County, AL	561	33 196
Wichita County, TX	362	51 413	Ashtabula County, OH	462	41 214	Canyon County, ID	562	33 137
Kenosha County, WI	363	51 262	Hamilton County, IN	463	41 074	Cascade County, MT	563	33 063
Rapides Parish, LA	364	51 239	St. Johns County, FL	464	40 712	Muskingum County, OH	564	33 029
Weld County, CO	365	51 138	Sheboygan County, WI	465	40 695	Loudoun County,	565	32 932
Humboldt County, CA	366	51 134	Warren County, OH	466	40 636	Campbell County, KY	566	32 910
Baldwin County, AL	367	50 933	Windham County, CT	467	40 599	Pottawattamie County, IA	567	32 831
Pueblo County, CO	368	50 872	Crawford County, PA	468	40 462	Santa Rosa County, FL	568	32 831
Merrimack County, NH	369	50 870	Morgan County, AL	469	40 419	Erie County, OH	569	32 827
Mohave County, AZ	370	50 822	Clay County, FL	470	40 249	Floyd County, GA	570	32 821
Jefferson County, NY	371	50 519	Cochise County, AZ	471	40 238	Eau Claire County, WI	571	32 741
York County, SC	372	50 438	Tom Green County, TX	472	40 135	Allegany County, MD	572	32 513
Richland County, OH	373	50 350	Highlands County, FL	473	40 114	Franklin County, MO	573	32 451
Cumberland County, NJ	374	50 294	Hunterdon County, NJ	474	39 987	Scioto County, OH	574	32 408
Greene County, OH	375	50 238	Sumner County, TN	475	39 807	Hardin County, KY	575	32 375
Macon County, IL	376	50 049	Cabarrus County, NC	476	39 713	Orangeburg County, SC	576	32 340
Licking County, OH	377	50 032	Jasper County, MO	477	39 554	Craven County, NC	577	32 293
Hernando County, FL	378	50 018	Wayne County, NC	478	39 483	Clinton County, NY	578	32 190
Taylor County, TX	379	49 988	Mesa County, CO	479	39 208	Carroll County, NH	579	32 146
Washington County, RI	380	49 856	Shelby County, AL	480	39 201	Dubuque County, IA	580	32 053
Citrus County, FL	381	49 854	Iredell County, NC	481	39 191	Orange County, TX	581	32 032
Minnehaha County, SD	382	49 780	Woodbury County, IA	482	39 071	Kootenai County, ID	582	31 964
Black Hawk County, IA	383	49 688	Robeson County, NC	483	39 045	Putnam County, NY	583	31 898
Lycoming County, PA	384	49 580	Fairfield County, OH	484	39 014	Rankin County, MS	584	31 872
Tazewell County, IL	385	49 315	Navajo County, AZ	485	38 967	Manitowoc County, WI	585	31 843
Aiken County, SC	386	49 266	Ontario County, NY	486	38 947	Putnam County, FL	586	31 840
Catawba County, NC	387	49 192	Lawrence County, PA	487	38 844	Fairbanks North Star Borough, AK	587	31 823
McLean County, IL	388	49 164	Orange County, NC	488	38 683	Madison County, TN	588	31 809
Dona Ana County, NM	389	49 148	Aroostook County, ME	489	38 421	Douglas County, KS	589	31 782
Brazos County, TX	390	48 799	Washington County, TN	490	38 378	Henderson County, TX	590	31 779
Delaware County, IN	391	48 793	Hall County, GA	491	38 315	Armstrong County, PA	591	31 757
Ector County, TX	392	48 789	Douglas County, OR	492	38 298	Warren County, NY	592	31 737
Yellowstone County, MT	393	48 781	La Crosse County, WI	493	38 239	Roanoke County,	593	31 689
Mercer County, PA	394	48 689	Garland County, AR	494	37 966	Burke County, NC	594	31 575
Franklin County, PA	395	48 629	Randall County, TX	495	37 807	Monongalia County, WV	595	31 563
Oswego County, NY	396	48 548	Wood County, WV	496	37 620	Van Buren County, MI	596	31 530
Monroe County, MI	397	48 312	Newport County, RI	497	37 475	Lafourche Parish, LA	597	31 332
Hawaii County, HI	398	48 253	Dougherty County, GA	498	37 373	Ellis County, TX	598	31 314
Tippecanoe County, IN	399	48 134	Nevada County, CA	499	37 352	Lauderdale County, MS	599	31 232
Osceola County, FL	400	47 959	Chemung County, NY	500	37 290	Rutland County, VT	600	31 181

TIPSII [UPF] GPH21 CENSUS90 71583900 08/27/93 11:03 AM MACHINE: C DATA:CENSUS90*PH21TIPSDA00. 08/26/93 14:50:22 TAPE: NONE FRAME: 399
TSF:CENSUS90*92. 08/26/93 14:51:46 UTF:CENSUS90*93. 08/26/93 14:51:47 META:CENSUS90*PH21TABLES00. 08/26/93 15:23:55

Table 36. **Rank of Counties by Housing Units: 1990**—Con.

[For definitions of terms and meanings of symbols, see text]

County	Rank	Housing units	County	Rank	Housing units	County	Rank	Housing units
St. Landry Parish, LA	601	31 137	Island County, WA	701	25 860	Warren County, PA	801	22 236
Warren County, KY	602	31 065	Shiawassee County, MI	702	25 833	Mississippi County, AR	802	22 232
Marquette County, MI	603	31 049	Windham County, VT	703	25 796	Chenango County, NY	803	22 164
Nash County, NC	604	31 024	Washington County, OH	704	25 752	San Patricio County, TX	804	22 126
Pike County, PA	605	30 852	Jefferson County, WI	705	25 719	Cache County, UT	805	22 053
Kings County, CA	606	30 843	Bannock County, ID	706	25 694	Franklin County, NY	806	21 962
Madera County, CA	607	30 831	Camden County, MO	707	25 662	Allegany County, NY	807	21 951
Herkimer County, NY	608	30 799	Marinette County, WI	708	25 650	St. Mary Parish, LA	808	21 884
Union County, NC	609	30 760	Columbia County, PA	709	25 598	Montgomery County, NY	809	21 851
Dorchester County, SC	610	30 632	Guadalupe County, TX	710	25 592	Edgecombe County, NC	810	21 827
Belmont County, OH	611	30 575	Jackson County, IL	711	25 539	Colbert County, AL	811	21 812
Kosciusko County, IN	612	30 516	Marion County, WV	712	25 491	Stanly County, NC	812	21 808
Laramie County, WY	613	30 507	Lewis County, WA	713	25 487	Carter County, TN	813	21 779
Hancock County, ME	614	30 396	Iberia Parish, LA	714	25 472	Bartow County, GA	814	21 757
Franklin County, MA	615	30 394	Bartholomew County, IN	715	25 432	Bedford County, PA	815	21 738
Cheshire County, NH	616	30 350	Berkeley County, WV	716	25 385	Athens County, OH	816	21 737
Belknap County, NH	617	30 306	Salem County, NJ	717	25 349	Washington County, OK	817	21 707
Marshall County, AL	618	30 225	Washington County, VT	718	25 328	White County, AR	818	21 658
Adams County, PA	619	30 141	Cape Girardeau County, MO	719	25 315	Vernon Parish, LA	819	21 622
Wicomico County, MD	620	30 108	Hays County, TX	720	25 247	Dare County, NC	820	21 567
Harrison County, WV	621	29 988	Floyd County, IN	721	25 238	Essex County, NY	821	21 493
Grays Harbor County, WA	622	29 932	Clallam County, WA	722	25 225	Boone County, KY	822	21 476
Crow Wing County, MN	623	29 916	Rutherford County, NC	723	25 220	Madison County, KY	823	21 456
Grant County, IN	624	29 904	Williamson County, IL	724	25 183	Limestone County, AL	824	21 455
Williamson County, TN	625	29 875	Tuolumne County, CA	725	25 175	Rogers County, OK	825	21 455
Talladega County, AL	626	29 861	Oneida County, WI	726	25 173	Mc Kean County, PA	826	21 454
Windsor County, VT	627	29 849	Marion County, OH	727	25 149	Acadia Parish, LA	827	21 441
Oxford County, ME	628	29 689	St. Bernard Parish, LA	728	25 147	Putnam County, TN	828	21 417
Wayne County, IN	629	29 586	Creek County, OK	729	25 143	Lewis and Clark County, MT	829	21 412
Bradley County, TN	630	29 562	Chelan County, WA	730	25 048	Huron County, OH	830	21 382
Caldwell County, NC	631	29 454	Jones County, MS	731	25 044	Boyd County, KY	831	21 365
Midland County, MI	632	29 343	Greene County, NY	732	25 000	Gallatin County, MT	832	21 350
Anderson County, TN	633	29 323	Wilkes County, NC	733	24 960	Clinton County, IA	833	21 296
Otter Tail County, MN	634	29 295	Cole County, MO	734	24 939	Henry County, GA	834	21 275
Victoria County, TX	635	29 162	Somerset County, ME	735	24 927	Leavenworth County, KS	835	21 264
Columbia County, NY	636	29 139	Lawrence County, OH	736	24 788	Yuba County, CA	836	21 245
Natrona County, WY	637	29 082	Greenwood County, SC	737	24 735	Jefferson County, PA	837	21 242
Hunt County, TX	638	28 959	Saline County, AR	738	24 602	Tuscola County, MI	838	21 231
Lowndes County, GA	639	28 906	Washington County, MS	739	24 567	Augusta County,	839	21 202
Muskogee County, OK	640	28 882	Pottawatomie County, OK	740	24 528	Ascension Parish, LA	840	21 165
Wood County, WI	641	28 839	DeSoto County, MS	741	24 472	Twin Falls County, ID	841	21 158
Whitfield County, GA	642	28 832	Delaware County, OH	742	24 377	Georgetown County, SC	842	21 134
Lake County, CA	643	28 822	Platte County, MO	743	24 362	Saline County, KS	843	21 129
Angelina County, TX	644	28 796	Cass County, MO	744	24 337	Chippewa County, WI	844	21 024
Pike County, KY	645	28 760	Umatilla County, OR	745	24 333	Clinton County, MI	845	20 959
Grand Traverse County, MI	646	28 740	St. Joseph County, MI	746	24 242	Cerro Gordo County, IA	846	20 954
Dodge County, WI	647	28 720	Washington County, NY	747	24 216	Matanuska-Susitna Borough, AK	847	20 953
Canadian County, OK	648	28 560	Sevier County, TN	748	24 166	McKinley County, NM	848	20 933
Wayne County, PA	649	28 480	Sutter County, CA	749	24 163	Lancaster County, SC	849	20 929
Craighead County, AR	650	28 434	Whiteside County, IL	750	24 000	Barry County, MI	850	20 887
Walker County, AL	651	28 427	Haywood County, NC	751	23 975	Henry County, IL	851	20 881
Mercer County, WV	652	28 426	Burleigh County, ND	752	23 803	Fayette County, WV	852	20 841
Cullman County, AL	653	28 369	Sandusky County, OH	753	23 753	Madison County, MS	853	20 761
Adams County, IL	654	28 021	Columbia County, GA	754	23 745	Spalding County, GA	854	20 702
Geauga County, OH	655	27 922	Lenoir County, NC	755	23 739	Douglas County, WI	855	20 610
Harnett County, NC	656	27 896	Hanover County,	756	23 727	Stafford County,	856	20 529
St. Mary's County, MD	657	27 863	Knox County, IL	757	23 722	Hamblen County, TN	857	20 514
Montgomery County,	658	27 770	Sandoval County, NM	758	23 667	Columbus County, NC	858	20 513
Forrest County, MS	659	27 740	Darlington County, SC	759	23 601	Morgan County, IN	859	20 500
Carroll County, GA	660	27 736	Ward County, ND	760	23 585	Spotsylvania County,	860	20 483
Glynn County, GA	661	27 724	Harrison County, TX	761	23 481	Sauk County, WI	861	20 439
Cecil County, MD	662	27 656	Christian County, KY	762	23 429	Coweta County, GA	862	20 413
McCracken County, KY	663	27 581	Faulkner County, AR	763	23 397	Tehama County, CA	863	20 403
Payne County, OK	664	27 381	Chaves County, NM	764	23 386	St. Clair County, AL	864	20 382
Carbon County, PA	665	27 380	Walker County, GA	765	23 347	Stephenson County, IL	865	20 378
Delaware County, NY	666	27 361	Ottawa County, OH	766	23 340	Vermilion Parish, LA	866	20 361
Moore County, NC	667	27 358	Lea County, NM	767	23 333	Blue Earth County, MN	867	20 358
DeKalb County, IL	668	27 351	Danville city,	768	23 297	Darke County, OH	868	20 338
Lynchburg city,	669	27 233	Greene County, TN	769	23 270	Roane County, TN	869	20 334
Grand Forks County, ND	670	27 085	Ohio County, WV	770	23 229	Coles County, IL	870	20 329
Bradford County, PA	671	27 058	Laurens County, SC	771	23 201	St. Francois County, MO	871	20 321
Benton County, OR	672	27 024	Yamhill County, OR	772	23 194	Susquehanna County, PA	872	20 308
Flathead County, MT	673	26 979	Otero County, NM	773	23 177	Scott County, MN	873	20 302
Hendricks County, IN	674	26 962	Henry County,	774	23 169	Union County, AR	874	20 276
Venango County, PA	675	26 961	Lowndes County, MS	775	23 117	Tioga County, NY	875	20 254
Josephine County, OR	676	26 912	Livingston County, NY	776	23 084	Vilas County, WI	876	20 225
Livingston Parish, LA	677	26 848	Comal County, TX	777	22 987	Lincoln County, NC	877	20 189
Story County, IA	678	26 847	Gila County, AZ	778	22 961	Siskiyou County, CA	878	20 141
Apache County, AZ	679	26 731	DeKalb County, AL	779	22 939	Waupaca County, WI	879	20 141
Coos County, OR	680	26 668	Portage County, WI	780	22 910	Eddy County, NM	880	20 134
Wilson County, NC	681	26 662	Riley County, KS	781	22 868	Newaygo County, MI	881	20 105
Madison County, NY	682	26 641	Pittsylvania County,	782	22 861	Kaufman County, TX	882	20 097
Reno County, KS	683	26 607	Montcalm County, MI	783	22 817	Butler County, KS	883	20 072
Garfield County, OK	684	26 502	Grant County, WA	784	22 809	Macoupin County, IL	884	20 068
Douglas County, GA	685	26 495	Nacogdoches County, TX	785	22 768	Suffolk city,	885	20 011
Ozaukee County, WI	686	26 482	Cass County, MI	786	22 644	Rockdale County, GA	886	19 963
Lapeer County, MI	687	26 445	Rockingham County,	787	22 614	Isabella County, MI	887	19 950
Otsego County, NY	688	26 385	Genesee County, NY	788	22 596	Roscommon County, MI	888	19 881
Wright County, MN	689	26 353	Itasca County, MN	789	22 494	Henry County, IN	889	19 835
Fulton County, NY	690	26 260	Halifax County, NC	790	22 480	Jackson County, AL	890	19 768
Wilson County, TN	691	26 198	Seneca County, OH	791	22 473	Huron County, MI	891	19 755
Ross County, OH	692	26 173	Kay County, OK	792	22 456	Stephens County, OK	892	19 675
Hancock County, OH	693	26 107	Fayette County, GA	793	22 428	Ionia County, MI	893	19 674
Bonneville County, ID	694	26 049	Troup County, GA	794	22 426	Mifflin County, PA	894	19 641
Parker County, TX	695	26 044	Lincoln County, OR	795	22 389	Bedford County,	895	19 641
Surry County, NC	696	26 022	Pulaski County, KY	796	22 328	Gibson County, TN	896	19 635
Oconee County, SC	697	25 983	Mason County, WA	797	22 292	Russell County, AL	897	19 633
Lee County, MS	698	25 971	Douglas County, CO	798	22 291	Beaufort County, NC	898	19 598
Albemarle County,	699	25 958	Maury County, TN	799	22 286	Watauga County, NC	899	19 538
Klamath County, OR	700	25 954	Liberty County, TX	800	22 243	Sullivan County, NH	900	19 532

TIPSII [UPF] GPH21 CENSUS90 71583900 08/27/93 11:03 AM MACHINE: C DATA:CENSUS90*PH21TIPSDA00. 08/26/93 14:50:22 TAPE: NONE FRAME: 400
TSF:CENSUS90*92. 08/26/93 14:51:46 UTF:CENSUS90*93. 08/26/93 14:51:47 META:CENSUS90*PH21TABLES00. 08/26/93 15:23:55

Table 36. **Rank of Counties by Housing Units: 1990**—Con.

[For definitions of terms and meanings of symbols, see text]

County	Rank	Housing units	County	Rank	Housing units	County	Rank	Housing units
Hall County, NE	901	19 528	Kerr County, TX	1 001	17 161	Shenandoah County,	1 101	15 160
Washington County, UT	902	19 523	Summit County, CO	1 002	17 091	Stokes County, NC	1 102	15 160
Iosco County, MI	903	19 517	Webster County, IA	1 003	17 063	Bonner County, ID	1 103	15 152
Crawford County, OH	904	19 514	Perry County, PA	1 004	17 063	Brown County, SD	1 104	15 101
Warren County, MS	905	19 512	Butler County, MO	1 005	17 046	Chesterfield County, SC	1 105	15 101
Elmore County, AL	906	19 497	Van Zandt County, TX	1 006	17 013	Pontotoc County, OK	1 106	15 094
Logan County, OH	907	19 473	Wayne County, WV	1 007	16 991	McDowell County, NC	1 107	15 091
Sanilac County, MI	908	19 465	Lee County, NC	1 008	16 954	Lonoke County, AR	1 108	15 009
Pittsburg County, OK	909	19 433	Coffee County, AL	1 009	16 951	Pike County, MS	1 109	14 995
Dale County, AL	910	19 432	Warrick County, IN	1 010	16 926	Mercer County, OH	1 110	14 969
Kenai Peninsula Borough, AK	911	19 364	Laurel County, KY	1 011	16 923	Coshocton County, OH	1 111	14 964
Barron County, WI	912	19 363	Brown County, TX	1 012	16 909	Sherburne County, MN	1 112	14 964
Hopkins County, KY	913	19 325	Anderson County, TX	1 013	16 909	Hood County, TX	1 113	14 958
Huntingdon County, PA	914	19 286	Auglaize County, OH	1 014	16 907	Franklin County, NC	1 114	14 957
Wagoner County, OK	915	19 262	Curry County, NM	1 015	16 906	Colleton County, SC	1 115	14 926
Columbia County, WI	916	19 258	Putnam County, WV	1 016	16 884	Chambers County, AL	1 116	14 910
Carter County, OK	917	19 201	Logan County, WV	1 017	16 848	Gladwin County, MI	1 117	14 885
Sampson County, NC	918	19 183	Marshall County, IN	1 018	16 820	Bryan County, OK	1 118	14 875
Washington County,	919	19 183	Delaware County, OK	1 019	16 808	Gadsden County, FL	1 119	14 859
Calaveras County, CA	920	19 153	Coffee County, TN	1 020	16 786	Highland County, OH	1 120	14 842
Clare County, MI	921	19 135	Charlottesville city,	1 021	16 785	Jackson County, IN	1 121	14 820
Washington County, ME	922	19 124	Valencia County, NM	1 022	16 781	Campbell County, TN	1 122	14 817
Rusk County, TX	923	19 092	Liberty County, GA	1 023	16 776	Bureau County, IL	1 123	14 762
Dallas County, AL	924	19 045	Catoosa County, GA	1 024	16 762	Williams County, OH	1 124	14 745
Walla Walla County, WA	925	19 029	Greenbrier County, WV	1 025	16 757	Pulaski County,	1 125	14 740
Knox County, ME	926	19 009	Shawano County, WI	1 026	16 737	Defiance County, OH	1 126	14 737
Campbell County,	927	19 008	Knox County, IN	1 027	16 730	Harlan County, KY	1 127	14 735
Polk County, OR	928	18 978	Crawford County, AR	1 028	16 711	Emmet County, MI	1 128	14 731
Calvert County, MD	929	18 974	Kandiyohi County, MN	1 029	16 669	Morgan County, IL	1 129	14 724
Coryell County, TX	930	18 970	Chatham County, NC	1 030	16 642	Phelps County, MO	1 130	14 715
Lamar County, TX	931	18 964	Bullitt County, KY	1 031	16 629	Adams County, MS	1 131	14 715
Tazewell County,	932	18 901	Okanogan County, WA	1 032	16 629	Gratiot County, MI	1 132	14 699
Crittenden County, AR	933	18 875	Carson City, NV	1 033	16 628	Hancock County, WV	1 133	14 697
Cass County, MN	934	18 863	Hancock County, MS	1 034	16 561	Talbot County, MD	1 134	14 697
Oconto County, WI	935	18 832	Bulloch County, GA	1 035	16 541	Beltrami County, MN	1 135	14 670
Hawkins County, TN	936	18 779	Crawford County, KS	1 036	16 526	Greenup County, KY	1 136	14 657
Walton County, FL	937	18 728	Shelby County, OH	1 037	16 509	Christian County, IL	1 137	14 640
Nassau County, FL	938	18 726	Laurens County, GA	1 038	16 504	Miami County, IN	1 138	14 639
Coos County, NH	939	18 712	Hancock County, IN	1 039	16 495	Sagadahoc County, ME	1 139	14 633
Cortland County, NY	940	18 681	Hardin County, TX	1 040	16 486	Ware County, GA	1 140	14 628
Polk County, TX	941	18 662	Fulton County, IL	1 041	16 480	Jefferson County, WV	1 141	14 606
Bristol County, RI	942	18 567	Clinton County, PA	1 042	16 478	Dodge County, NE	1 142	14 601
Polk County, WI	943	18 562	Lee County, IA	1 043	16 443	Stevens County, WA	1 143	14 601
Hillsdale County, MI	944	18 547	Okmulgee County, OK	1 044	16 431	Whitman County, WA	1 144	14 598
Clay County, MN	945	18 546	Duplin County, NC	1 045	16 395	Douglas County, MN	1 145	14 590
Franklin County, KY	946	18 543	Pickaway County, OH	1 046	16 385	Mecklenburg County,	1 146	14 589
Matagorda County, TX	947	18 540	Orleans County, NY	1 047	16 345	Columbia County, OR	1 147	14 576
St. Croix County, WI	948	18 519	Jackson County, FL	1 048	16 320	Wood County, TX	1 148	14 541
Knox County, OH	949	18 508	Bastrop County, TX	1 049	16 301	Buffalo County, NE	1 149	14 538
Bennington County, VT	950	18 501	Wharton County, TX	1 050	16 277	Dearborn County, IN	1 150	14 532
Grant County, WI	951	18 450	Petersburg city,	1 051	16 196	Graves County, KY	1 151	14 528
Branch County, MI	952	18 449	Waldo County, ME	1 052	16 181	Boone County, IN	1 152	14 516
Franklin County, IL	953	18 430	Covington County, AL	1 053	16 178	Bolivar County, MS	1 153	14 514
Pope County, AR	954	18 430	Miller County, AR	1 054	16 172	Walton County, GA	1 154	14 514
Newton County, MO	955	18 384	Jefferson County, IL	1 055	16 075	Nez Perce County, ID	1 155	14 463
Webster Parish, LA	956	18 365	Muscatine County, IA	1 056	16 044	Newberry County, SC	1 156	14 455
Walker County, TX	957	18 349	St. Charles Parish, LA	1 057	16 016	Fremont County, WY	1 157	14 437
Des Moines County, IA	958	18 248	Johnson County, MO	1 058	16 010	Schoharie County, NY	1 158	14 431
Richmond County, NC	959	18 218	Greene County, PA	1 059	15 982	Alpena County, MI	1 159	14 431
Tioga County, PA	960	18 202	Goodhue County, MN	1 060	15 936	Dyer County, TN	1 160	14 384
Osage County, OK	961	18 196	Thomas County, GA	1 061	15 936	Livingston County, IL	1 161	14 365
Ashland County, OH	962	18 139	Cherokee County, OK	1 062	15 935	Rio Arriba County, NM	1 162	14 357
Marion County, IL	963	18 123	Wise County,	1 063	15 927	Escambia County, AL	1 163	14 356
Ogle County, IL	964	18 052	Scott County, MO	1 064	15 881	Colquitt County, GA	1 164	14 350
Door County, WI	965	18 037	Cumberland County, TN	1 065	15 864	Lyon County, KS	1 165	14 346
Le Flore County, OK	966	18 029	Marshall County, IA	1 066	15 862	Jasper County, IA	1 166	14 338
Chippewa County, MI	967	18 023	Wyoming County, NY	1 067	15 848	James City County,	1 167	14 330
Clarion County, PA	968	18 022	Accomack County,	1 068	15 840	Seneca County, NY	1 168	14 314
Henderson County, KY	969	17 932	Mower County, MN	1 069	15 831	Sequoyah County, OK	1 169	14 314
Delta County, MI	970	17 928	Robertson County, TN	1 070	15 823	Monroe County, MS	1 170	14 285
Montgomery County, KS	971	17 920	Pearl River County, MS	1 071	15 793	Polk County, MN	1 171	14 275
Forsyth County, GA	972	17 869	Blount County, AL	1 072	15 790	Dorchester County, MD	1 172	14 269
Frederick County,	973	17 864	Steuben County, IN	1 073	15 768	St. John the Baptist Parish, LA	1 173	14 255
Columbia County, FL	974	17 818	Vance County, NC	1 074	15 743	Lawrence County, TN	1 174	14 229
Grady County, OK	975	17 788	Shelby County, IN	1 075	15 654	Wise County, TX	1 175	14 219
Fauquier County,	976	17 716	Wapello County, IA	1 076	15 640	Lincoln County, NE	1 176	14 210
Winona County, MN	977	17 630	Cass County, IN	1 077	15 633	Barren County, KY	1 177	14 202
Cherokee County, TX	978	17 629	Marshall County, WV	1 078	15 630	Baldwin County, GA	1 178	14 200
Washington Parish, LA	979	17 617	Cowley County, KS	1 079	15 569	Jefferson County, TN	1 179	14 170
McMinn County, TN	980	17 616	Becker County, MN	1 080	15 563	Granville County, NC	1 180	14 164
Kauai County, HI	981	17 613	Baxter County, AR	1 081	15 549	Dickson County, TN	1 181	14 149
Cherokee County, SC	982	17 610	Noble County, IN	1 082	15 516	Monroe County, WI	1 182	14 135
St. Martin Parish, LA	983	17 592	Scotts Bluff County, NE	1 083	15 514	Douglas County, NV	1 183	14 121
Lawrence County, IN	984	17 587	Newton County, GA	1 084	15 494	Mason County, MI	1 184	14 119
Lincoln County, ME	985	17 538	Silver Bow County, MT	1 085	15 474	Garrett County, MD	1 185	14 119
Franklin County,	986	17 526	Mayes County, OK	1 086	15 470	Dunklin County, MO	1 186	14 102
Rice County, MN	987	17 520	Sweetwater County, WY	1 087	15 444	Fulton County, OH	1 187	14 095
Kershaw County, SC	988	17 479	Pettis County, MO	1 088	15 443	Cheboygan County, MI	1 188	14 090
Carver County, MN	989	17 449	Pender County, NC	1 089	15 437	Tipton County, TN	1 189	14 071
Clatsop County, OR	990	17 367	Avoyelles Parish, LA	1 090	15 428	Ottawa County, OK	1 190	14 064
Tallapoosa County, AL	991	17 312	La Plata County, CO	1 091	15 412	Jackson County, NC	1 191	14 052
Houghton County, MI	992	17 296	McDowell County, WV	1 092	15 330	Champaign County, OH	1 192	14 030
Franklin County, ME	993	17 280	Sumter County, FL	1 093	15 298	Addison County, VT	1 193	14 022
Mecosta County, MI	994	17 274	Lincoln Parish, LA	1 094	15 286	Ogemaw County, MI	1 194	13 977
Guernsey County, OH	995	17 262	York County,	1 095	15 284	Dubois County, IN	1 195	13 964
Franklin County, VT	996	17 250	Paulding County, GA	1 096	15 237	Montgomery County, IN	1 196	13 957
Elk County, PA	997	17 249	Eagle County, CO	1 097	15 226	Jim Wells County, TX	1 197	13 948
Navarro County, TX	998	17 219	Flagler County, FL	1 098	15 215	Queen Anne's County, MD	1 198	13 944
Macon County, NC	999	17 174	Natchitoches Parish, LA	1 099	15 210	Val Verde County, TX	1 199	13 905
Floyd County, KY	1 000	17 169	Preble County, OH	1 100	15 174	Chilton County, AL	1 200	13 883

TIPSII [UPF] GPH21 CENSUS90 71583900 08/27/93 11:03 AM MACHINE: C DATA:CENSUS90*PH21TIPSDA00. 08/26/93 14:50:22 TAPE: NONE FRAME: 401
TSF:CENSUS90*92. 08/26/93 14:51:46 UTF:CENSUS90*93. 08/26/93 14:51:47 META:CENSUS90*PH21TABLES00. 08/26/93 15:23:55

Table 36. **Rank of Counties by Housing Units: 1990**—Con.

[For definitions of terms and meanings of symbols, see text]

County	Rank	Housing units	County	Rank	Housing units	County	Rank	Housing units
Oktibbeha County, MS	1 201	13 861	Madison County, OH	1 301	12 621	Pike County, AL	1 401	11 506
Albany County, WY	1 202	13 844	Marion County, AL	1 302	12 597	Fannin County, TX	1 402	11 504
Pulaski County, MO	1 203	13 838	Bell County, KY	1 303	12 568	Davie County, NC	1 403	11 496
McCurtain County, OK	1 204	13 828	Gallia County, OH	1 304	12 564	Coahoma County, MS	1 404	11 495
Jasper County, TX	1 205	13 824	Person County, NC	1 305	12 548	Panola County, MS	1 405	11 482
Warren County, TN	1 206	13 802	Randolph County, WV	1 306	12 548	Boone County, IL	1 406	11 477
Leflore County, MS	1 207	13 799	Marshall County, KY	1 307	12 528	Harrison County, IN	1 407	11 456
Freeborn County, MN	1 208	13 783	Garfield County, CO	1 308	12 517	Osceola County, MI	1 408	11 444
Gordon County, GA	1 209	13 777	Menominee County, MI	1 309	12 509	Juneau County, WI	1 409	11 422
Henry County, TN	1 210	13 774	Adams County, NE	1 310	12 491	Marion County, IA	1 410	11 420
Kendall County, IL	1 211	13 747	Lafayette County, MS	1 311	12 478	Hutchinson County, TX	1 411	11 419
Clinton County, OH	1 212	13 740	Calumet County, WI	1 312	12 465	Seminole County, OK	1 412	11 404
Brown County, OH	1 213	13 720	Montgomery County, IL	1 313	12 456	Hot Spring County, AR	1 413	11 378
Franklin County, TN	1 214	13 717	Jackson County, OH	1 314	12 452	Iberville Parish, LA	1 414	11 352
Alcorn County, MS	1 215	13 704	Gloucester County,	1 315	12 451	Grant County, NM	1 415	11 349
Fremont County, CO	1 216	13 683	Morrison County, MN	1 316	12 434	Potter County, PA	1 416	11 334
Franklin County, WA	1 217	13 664	Adams County, WI	1 317	12 418	Randolph County, IN	1 417	11 327
Howard County, TX	1 218	13 651	Pacific County, WA	1 318	12 404	Stone County, MO	1 418	11 294
Huntington County, IN	1 219	13 629	McLeod County, MN	1 319	12 391	Summit County, UT	1 419	11 256
Snyder County, PA	1 220	13 629	Boone County, AR	1 320	12 380	Nicholas County, WV	1 420	11 235
De Kalb County, IN	1 221	13 601	Saline County, IL	1 321	12 350	Todd County, MN	1 421	11 234
Polk County, GA	1 222	13 585	Carlton County, MN	1 322	12 342	Warren County,	1 422	11 223
Elko County, NV	1 223	13 461	Orange County, VT	1 323	12 336	Jessamine County, KY	1 423	11 209
Gibson County, IN	1 224	13 454	Morehouse Parish, LA	1 324	12 314	Oldham County, KY	1 424	11 202
Caledonia County, VT	1 225	13 449	Levy County, FL	1 325	12 307	Alexander County, NC	1 425	11 197
Whitley County, KY	1 226	13 399	Lincoln County, OK	1 326	12 302	Leelanau County, MI	1 426	11 171
Wabash County, IN	1 227	13 394	Pasquotank County, NC	1 327	12 298	Sheridan County, WY	1 427	11 154
Tift County, GA	1 228	13 359	Chester County, SC	1 328	12 293	Maverick County, TX	1 428	11 143
Obion County, TN	1 229	13 359	Harvey County, KS	1 329	12 290	Ashe County, NC	1 429	11 119
Palo Pinto County, TX	1 230	13 349	Stoddard County, MO	1 330	12 288	Ellis County, KS	1 430	11 115
Greene County, IN	1 231	13 337	Lincoln County, MO	1 331	12 284	Ravalli County, MT	1 431	11 099
Manistee County, MI	1 232	13 330	Cocke County, TN	1 332	12 282	Phillips County, AR	1 432	11 094
Howell County, MO	1 233	13 326	Logan County, OK	1 333	12 277	Nelson County, KY	1 433	11 078
Tillamook County, OR	1 234	13 324	Perry County, OH	1 334	12 260	Habersham County, GA	1 434	11 076
Cooke County, TX	1 235	13 315	Waushara County, WI	1 335	12 246	San Miguel County, NM	1 435	11 066
Lee County, IL	1 236	13 314	Union County, SC	1 336	12 230	Jefferson County, WA	1 436	11 014
Evangeline Parish, LA	1 237	13 311	San Benito County, CA	1 337	12 230	Henry County, OH	1 437	11 000
Taney County, MO	1 238	13 273	Buchanan County,	1 338	12 222	Gogebic County, MI	1 438	10 997
Okeechobee County, FL	1 239	13 266	Lagrange County, IN	1 339	12 218	Daviess County, IN	1 439	10 985
Williamsburg County, SC	1 240	13 265	Lawrence County, AL	1 340	12 212	Marshall County, MS	1 440	10 984
McDonough County, IL	1 241	13 257	Carroll County,	1 341	12 209	Putnam County, IN	1 441	10 981
Lincoln County, WI	1 242	13 256	Starr County, TX	1 342	12 209	Lake County, MT	1 442	10 972
Dunn County, WI	1 243	13 252	Effingham County, IL	1 343	12 189	St. Francis County, AR	1 443	10 958
Calloway County, KY	1 244	13 242	Preston County, WV	1 344	12 137	Marlboro County, SC	1 444	10 955
Greene County, AR	1 245	13 216	Lincoln County, MS	1 345	12 133	McPherson County, KS	1 445	10 941
Kittitas County, WA	1 246	13 215	Jackson County, OK	1 346	12 125	Mason County, WV	1 446	10 932
Ouachita County, AR	1 247	13 204	Lake County, MI	1 347	12 114	Adams County, IN	1 447	10 931
Piscataquis County, ME	1 248	13 194	Clarendon County, SC	1 348	12 101	Mineral County, WV	1 448	10 930
Cass County, TX	1 249	13 191	Clinton County, IN	1 349	12 100	De Soto Parish, LA	1 449	10 919
Caddo County, OK	1 250	13 191	Green County, WI	1 350	12 087	Bayfield County, WI	1 450	10 918
Lewis County, NY	1 251	13 182	Marion County, MO	1 351	12 026	Harrisonburg city,	1 451	10 900
Randolph County, IL	1 252	13 179	Taos County, NM	1 352	12 020	Aransas County, TX	1 452	10 889
Hale County, TX	1 253	13 168	Kleberg County, TX	1 353	12 008	Camden County, GA	1 453	10 885
Warren County, IA	1 254	13 157	Van Wert County, OH	1 354	11 998	Medina County, TX	1 454	10 860
Antrim County, MI	1 255	13 145	Hardin County, OH	1 355	11 976	Clarke County, AL	1 455	10 853
Barton County, KS	1 256	13 144	Jefferson Davis Parish, LA	1 356	11 963	Whitley County, IN	1 456	10 852
Smyth County,	1 257	13 132	Geary County, KS	1 357	11 952	Ford County, KS	1 457	10 842
Charlevoix County, MI	1 258	13 119	Chisago County, MN	1 358	11 946	Brooke County, WV	1 458	10 838
Mingo County, WV	1 259	13 087	Plumas County, CA	1 359	11 942	Vernon County, WI	1 459	10 830
Madison County, NE	1 260	13 069	Garvin County, OK	1 360	11 932	Giles County, TN	1 460	10 828
Sawyer County, WI	1 261	13 025	Woodford County, IL	1 361	11 932	Langlade County, WI	1 461	10 825
Callaway County, MO	1 262	13 003	Jefferson County, IN	1 362	11 921	Fayette County, OH	1 462	10 816
Orleans County, VT	1 263	12 997	Lincoln County, TN	1 363	11 902	Brown County, MN	1 463	10 814
Loudon County, TN	1 264	12 995	Box Elder County, UT	1 364	11 890	Letcher County, KY	1 464	10 808
Aitkin County, MN	1 265	12 934	White County, IN	1 365	11 875	Cleburne County, AR	1 465	10 802
Yadkin County, NC	1 266	12 921	Latah County, ID	1 366	11 870	Sumner County, KS	1 466	10 769
Barry County, MO	1 267	12 908	Wyoming County, PA	1 367	11 857	Jo Daviess County, IL	1 467	10 757
Clark County, WI	1 268	12 904	Lamar County, MS	1 368	11 849	Fayette County, TX	1 468	10 756
Dickinson County, MI	1 269	12 902	Steele County, MN	1 369	11 840	Caroline County, MD	1 469	10 745
Hill County, TX	1 270	12 899	Dallas County, IA	1 370	11 812	Claiborne County, TN	1 470	10 711
Transylvania County, NC	1 271	12 893	Barrow County, GA	1 371	11 812	McIntosh County, OK	1 471	10 708
Upshur County, TX	1 272	12 887	Halifax County,	1 372	11 790	Barbour County, AL	1 472	10 705
Union County, PA	1 273	12 886	Carroll County, TN	1 373	11 783	Boone County, WV	1 473	10 705
Wexford County, MI	1 274	12 862	Jackson County, GA	1 374	11 775	Columbia County, AR	1 474	10 690
Oceana County, MI	1 275	12 857	Franklin County, AL	1 375	11 772	Otsego County, MI	1 475	10 669
Weakley County, TN	1 276	12 857	Wyoming County, WV	1 376	11 756	Upson County, GA	1 476	10 667
Independence County, AR	1 277	12 838	Burnett County, WI	1 377	11 743	Mono County, CA	1 477	10 664
Lafayette County, MO	1 278	12 820	Knox County, KY	1 378	11 731	Wythe County,	1 478	10 659
Iroquois County, IL	1 279	12 819	Sumter County, GA	1 379	11 726	Malheur County, OR	1 479	10 649
Amador County, CA	1 280	12 814	Washington County, TX	1 380	11 717	Labette County, KS	1 480	10 641
Christian County, MO	1 281	12 812	Platte County, NE	1 381	11 716	Douglas County, WA	1 481	10 640
Monroe County, TN	1 282	12 803	Suwannee County, FL	1 382	11 699	Juneau Borough, AK	1 482	10 638
Burnet County, TX	1 283	12 801	Finney County, KS	1 383	11 696	Shelby County, TX	1 483	10 616
Sabine Parish, LA	1 284	12 789	Coffee County, GA	1 384	11 650	Clay County, IN	1 484	10 606
Lawrence County, MO	1 285	12 788	Logan County, IL	1 385	11 638	Amherst County,	1 485	10 598
Marion County, SC	1 286	12 777	Custer County, OK	1 386	11 636	Dillon County, SC	1 486	10 590
Scotland County, NC	1 287	12 759	Clark County, KY	1 387	11 635	Jackson County, WV	1 487	10 571
Erath County, TX	1 288	12 758	Yates County, NY	1 388	11 629	Fayette County, IN	1 488	10 525
Muhlenberg County, KY	1 289	12 754	Atascosa County, TX	1 389	11 614	Milam County, TX	1 489	10 511
Clinton County, IL	1 290	12 746	Dukes County, MA	1 390	11 604	Hocking County, OH	1 490	10 481
Pine County, MN	1 291	12 738	Putnam County, OH	1 391	11 600	Wasco County, OR	1 491	10 476
Autauga County, AL	1 292	12 732	Union County, OH	1 392	11 599	Culpeper County,	1 492	10 471
Bladen County, NC	1 293	12 685	Perry County, KY	1 393	11 565	Grayson County, KY	1 493	10 446
Hopkins County, TX	1 294	12 676	Laclede County, MO	1 394	11 564	Montgomery County, NC	1 494	10 421
Beauregard Parish, LA	1 295	12 666	Russell County,	1 395	11 558	Geneva County, AL	1 495	10 416
Bingham County, ID	1 296	12 664	Campbell County, WY	1 396	11 538	Alcona County, MI	1 496	10 414
Grundy County, IL	1 297	12 652	Carroll County, OH	1 397	11 536	Posey County, IN	1 497	10 401
Morgan County, MO	1 298	12 642	Pierce County, WI	1 398	11 536	Boone County, IA	1 498	10 371
Bedford County, TN	1 299	12 638	Gray County, TX	1 399	11 532	Rhea County, TN	1 499	10 361
Lincoln County, NM	1 300	12 622	Benton County, MN	1 400	11 521	Lassen County, CA	1 500	10 358

TIPSII [UPF] GPH21 CENSUS90 71583900 08/27/93 11:03 AM MACHINE: C DATA:CENSUS90*PH21TIPSDA00. 08/26/93 14:50:22 TAPE: NONE FRAME: 402
TSF:CENSUS90*92. 08/26/93 14:51:46 UTF:CENSUS90*93. 08/26/93 14:51:47 META:CENSUS90*PH21TABLES00. 08/26/93 15:23:55

Table 36. **Rank of Counties by Housing Units: 1990**—Con.

[For definitions of terms and meanings of symbols, see text]

County	Rank	Housing units	County	Rank	Housing units	County	Rank	Housing units
Montrose County, CO	1 501	10 353	Plaquemines Parish, LA	1 601	9 432	Benzie County, MI	1 701	8 557
Sioux County, IA	1 502	10 333	Cherokee County, KS	1 602	9 428	New Madrid County, MO	1 702	8 557
Cherokee County, NC	1 503	10 319	Somerset County, MD	1 603	9 393	Fayette County, IL	1 703	8 551
Morrow County, OH	1 504	10 312	Johnson County, KY	1 604	9 381	Logan County, AR	1 704	8 539
DeSoto County, FL	1 505	10 310	Cherokee County, AL	1 605	9 379	Colorado County, TX	1 705	8 537
Park County, WY	1 506	10 306	Simpson County, MS	1 606	9 374	Young County, TX	1 706	8 523
Logan County, KY	1 507	10 303	Titus County, TX	1 607	9 357	Wilson County, TX	1 707	8 516
Cheatham County, TN	1 508	10 297	Lauderdale County, TN	1 608	9 343	Woodward County, OK	1 708	8 512
Benton County, MO	1 509	10 280	Shelby County, IL	1 609	9 329	Juniata County, PA	1 709	8 505
Hardin County, TN	1 510	10 275	Glenn County, CA	1 610	9 329	Iron County, UT	1 710	8 499
Poinsett County, AR	1 511	10 271	Henry County, MO	1 611	9 317	Sullivan County, IN	1 711	8 487
Houston County, TX	1 512	10 265	Union Parish, LA	1 612	9 304	Schuyler County, NY	1 712	8 472
Lee County,	1 513	10 263	McClain County, OK	1 613	9 300	Crawford County, IL	1 713	8 464
Copiah County, MS	1 514	10 260	Carter County, KY	1 614	9 290	Tishomingo County, MS	1 714	8 455
Winston County, AL	1 515	10 254	Hockley County, TX	1 615	9 279	Forest County, PA	1 715	8 445
Stephens County, GA	1 516	10 254	Henderson County, TN	1 616	9 278	Carroll County, IN	1 716	8 431
Adams County, OH	1 517	10 237	Fayette County, IA	1 617	9 262	Elmore County, ID	1 717	8 430
Manassas city,	1 518	10 232	Montague County, TX	1 618	9 262	Lincoln County, WV	1 718	8 429
Bee County, TX	1 519	10 208	Anson County, NC	1 619	9 255	Madison County, GA	1 719	8 428
Murray County, GA	1 520	10 207	Mackinac County, MI	1 620	9 254	Jackson County, IA	1 720	8 426
Boyle County, KY	1 521	10 191	Routt County, CO	1 621	9 252	Hardin County, IA	1 721	8 419
La Paz County, AZ	1 522	10 182	Perry County, IL	1 622	9 235	Dickinson County, KS	1 722	8 415
Williams County, ND	1 523	10 180	Morgan County, CO	1 623	9 230	Meriwether County, GA	1 723	8 409
Sunflower County, MS	1 524	10 167	Green Lake County, WI	1 624	9 202	Pickens County, AL	1 724	8 379
Marion County, MS	1 525	10 132	Hardeman County, TN	1 625	9 174	Westmoreland County,	1 725	8 378
Randolph County, MO	1 526	10 131	Scott County, KY	1 626	9 173	Ashland County, WI	1 726	8 371
Caldwell County, TX	1 527	10 123	Prentiss County, MS	1 627	9 155	White County, TN	1 727	8 369
Decatur County, GA	1 528	10 120	Kalkaska County, MI	1 628	9 151	Fannin County, GA	1 728	8 363
Martin County, NC	1 529	10 104	Marengo County, AL	1 629	9 144	Clay County, AR	1 729	8 362
Trempealeau County, WI	1 530	10 097	Chattooga County, GA	1 630	9 142	Fillmore County, MN	1 730	8 356
Adair County, MO	1 531	10 097	Meeker County, MN	1 631	9 139	Carroll County, IA	1 731	8 356
Delta County, CO	1 532	10 082	Jennings County, IN	1 632	9 129	Nodaway County, MO	1 732	8 349
Hubbard County, MN	1 533	10 042	Benton County, IA	1 633	9 125	Clayton County, IA	1 733	8 344
Audrain County, MO	1 534	10 039	Beckham County, OK	1 634	9 117	Emanuel County, GA	1 734	8 344
Saline County, MO	1 535	10 033	Fayette County, TN	1 635	9 115	Bertie County, NC	1 735	8 331
Marion County, TN	1 536	10 011	Graham County, AZ	1 636	9 112	Burke County, GA	1 736	8 329
Holmes County, OH	1 537	10 007	Union County, MS	1 637	9 104	Crisp County, GA	1 737	8 318
Staunton city,	1 538	10 003	Decatur County, IN	1 638	9 098	Allen Parish, LA	1 738	8 275
Scott County,	1 539	10 003	Lawrence County, SD	1 639	9 092	Buchanan County, IA	1 739	8 272
Grand County, CO	1 540	9 985	Del Norte County, CA	1 640	9 091	Gillespie County, TX	1 740	8 265
Union County, OR	1 541	9 974	Louisa County,	1 641	9 080	Colfax County, NM	1 741	8 265
Nicollet County, MN	1 542	9 963	Webster County, MO	1 642	9 067	Breckinridge County, KY	1 742	8 261
Toombs County, GA	1 543	9 952	Mille Lacs County, MN	1 643	9 065	Caswell County, NC	1 743	8 254
Hendry County, FL	1 544	9 945	Price County, WI	1 644	9 052	Hamilton County, NY	1 744	8 234
Wells County, IN	1 545	9 928	Tyler County, TX	1 645	9 047	Warren County, IL	1 745	8 229
Limestone County, TX	1 546	9 922	Concordia Parish, LA	1 646	9 043	Iowa County, WI	1 746	8 220
Starke County, IN	1 547	9 888	Iron County, MI	1 647	9 039	Jersey County, IL	1 747	8 216
Curry County, OR	1 548	9 885	Orange County,	1 648	9 038	Mercer County, KY	1 748	8 212
Lamoille County, VT	1 549	9 872	Crawford County, MO	1 649	9 030	Wabasha County, MN	1 749	8 205
Martin County, MN	1 550	9 847	Dawson County, NE	1 650	9 021	Poweshiek County, IA	1 750	8 199
Abbeville County, SC	1 551	9 846	Haralson County, GA	1 651	9 016	Carbon County, WY	1 751	8 190
Pitkin County, CO	1 552	9 837	Pontotoc County, MS	1 652	9 001	Kent County, MD	1 752	8 181
Washburn County, WI	1 553	9 829	Jasper County, IN	1 653	8 984	Vernon County, MO	1 753	8 181
Brookings County, SD	1 554	9 824	Polk County, MO	1 654	8 979	Bristol city,	1 754	8 174
San Jacinto County, TX	1 555	9 823	Mahaska County, IA	1 655	8 977	Uintah County, UT	1 755	8 142
Ashley County, AR	1 556	9 820	Northampton County, NC	1 656	8 974	Buena Vista County, IA	1 756	8 140
Macon County, AL	1 557	9 818	Miami County, KS	1 657	8 971	Grady County, GA	1 757	8 129
Rockwall County, TX	1 558	9 816	Cass County, NE	1 658	8 951	Wetzel County, WV	1 758	8 129
Winchester city,	1 559	9 808	Page County,	1 659	8 948	Patrick County,	1 759	8 125
Meigs County, OH	1 560	9 795	Hart County, GA	1 660	8 942	Itawamba County, MS	1 760	8 116
Le Sueur County, MN	1 561	9 785	Franklin County, KS	1 661	8 926	Oscoda County, MI	1 761	8 112
Botetourt County,	1 562	9 785	Avery County, NC	1 662	8 923	Bradford County, FL	1 762	8 099
Llano County, TX	1 563	9 773	Presque Isle County, MI	1 663	8 917	Newton County, MS	1 763	8 095
Stutsman County, ND	1 564	9 770	Marshall County, TN	1 664	8 909	Nobles County, MN	1 764	8 094
Neshoba County, MS	1 565	9 770	Meade County, KY	1 665	8 907	Beadle County, SD	1 765	8 093
Eastland County, TX	1 566	9 768	Jay County, IN	1 666	8 905	Jackson County, AR	1 766	8 086
Miller County, MO	1 567	9 766	Arenac County, MI	1 667	8 891	Scott County, IN	1 767	8 078
Isle of Wight County,	1 568	9 753	Austin County, TX	1 668	8 885	Washington County, MO	1 768	8 075
Gage County, NE	1 569	9 735	Hertford County, NC	1 669	8 870	Bosque County, TX	1 769	8 074
McNairy County, TN	1 570	9 734	Bremer County, IA	1 670	8 847	Nye County, NV	1 770	8 073
Dickinson County, IA	1 571	9 723	Warren County, MO	1 671	8 841	Fredericksburg city,	1 771	8 063
Pike County, OH	1 572	9 722	Waller County, TX	1 672	8 824	Chambers County, TX	1 772	8 061
Panola County, TX	1 573	9 700	Hampshire County, WV	1 673	8 817	Pike County, IL	1 773	8 057
Pointe Coupee Parish, LA	1 574	9 695	Wayne County, GA	1 674	8 812	Montezuma County, CO	1 774	8 050
Isanti County, MN	1 575	9 693	Clark County, AR	1 675	8 807	McDuffie County, GA	1 775	8 043
Uvalde County, TX	1 576	9 692	Pemiscot County, MO	1 676	8 806	Marquette County, WI	1 776	8 035
Cibola County, NM	1 577	9 692	Plymouth County, IA	1 677	8 806	Richland Parish, LA	1 777	8 031
Hancock County, IL	1 578	9 692	Taylor County, KY	1 678	8 798	Dinwiddie County,	1 778	8 023
Hempstead County, AR	1 579	9 690	Montmorency County, MI	1 679	8 791	Owen County, IN	1 779	8 011
Lyon County, MN	1 580	9 675	Monroe County, IL	1 680	8 774	Conway County, AR	1 780	8 009
Monroe County, AL	1 581	9 633	Butler County, AL	1 681	8 745	Lincoln County, MT	1 781	8 002
Hopewell city,	1 582	9 625	Carroll County, AR	1 682	8 740	Hoke County, NC	1 782	7 999
Shelby County, KY	1 583	9 617	Otero County, CO	1 683	8 739	Yancey County, NC	1 783	7 994
Salem city,	1 584	9 609	Edgar County, IL	1 684	8 733	Lincoln County, KY	1 784	7 985
Santa Cruz County, AZ	1 585	9 595	Fairfield County, SC	1 685	8 730	Johnson County, AR	1 785	7 984
Ripley County, IN	1 586	9 587	Randolph County, AL	1 686	8 728	Rockbridge County,	1 786	7 975
Stark County, ND	1 587	9 585	Crawford County, MI	1 687	8 727	Holmes County, MS	1 787	7 972
Arkansas County, AR	1 588	9 575	Lyon County, NV	1 688	8 722	Paulding County, OH	1 788	7 951
Calhoun County, TX	1 589	9 559	Franklin Parish, LA	1 689	8 719	Hardee County, FL	1 789	7 941
Lavaca County, TX	1 590	9 549	Warren County, NC	1 690	8 714	Clay County, KY	1 790	7 930
Yazoo County, MS	1 591	9 549	Carbon County, UT	1 691	8 713	Taylor County, FL	1 791	7 908
Codington County, SD	1 592	9 539	Grenada County, MS	1 692	8 712	Rusk County, WI	1 792	7 904
Texas County, MO	1 593	9 525	Inyo County, CA	1 693	8 712	Waynesboro city,	1 793	7 902
Washington County, IN	1 594	9 520	Ohio County, KY	1 694	8 680	Elbert County, GA	1 794	7 891
Tooele County, UT	1 595	9 510	Fulton County, IN	1 695	8 656	Rabun County, GA	1 795	7 883
Upshur County, WV	1 596	9 506	Assumption Parish, LA	1 696	8 644	Yell County, AR	1 796	7 868
Blaine County, ID	1 597	9 500	Prince George County,	1 697	8 640	Washington County, IA	1 797	7 866
Effingham County, GA	1 598	9 492	Ray County, MO	1 698	8 611	Barnwell County, SC	1 798	7 854
Scott County, MS	1 599	9 488	Wyandot County, OH	1 699	8 596	Tippah County, MS	1 799	7 846
Morton County, ND	1 600	9 467	DeWitt County, TX	1 700	8 568	Koochiching County, MN	1 800	7 825

TIPSII [UPF] GPH21 CENSUS90 71583900 08/27/93 11:03 AM MACHINE: C DATA:CENSUS90*PH21TIPSDA00. 08/26/93 14:50:22 TAPE: NONE FRAME: 403
TSF:CENSUS90*92. 08/26/93 14:51:46 UTF:CENSUS90*93. 08/26/93 14:51:47 META:CENSUS90*PH21TABLES00. 08/26/93 15:23:55

Table 36. **Rank of Counties by Housing Units: 1990**—Con.

[For definitions of terms and meanings of symbols, see text]

County	Rank	Housing units	County	Rank	Housing units	County	Rank	Housing units
Logan County, CO	1 801	7 824	Cross County, AR	1 901	7 254	Colonial Heights city,	2 001	6 592
Harris County, GA	1 802	7 814	Park County, CO	1 902	7 247	Wakulla County, FL	2 002	6 587
Freestone County, TX	1 803	7 812	Uinta County, WY	1 903	7 246	Greene County, IL	2 003	6 575
Gonzales County, TX	1 804	7 810	Mercer County, IL	1 904	7 244	Sanpete County, UT	2 004	6 570
White County, IL	1 805	7 797	Floyd County, IA	1 905	7 233	Monroe County, OH	2 005	6 567
Wayne County, KY	1 806	7 791	Wright County, MO	1 906	7 214	Linn County, MO	2 006	6 566
Bourbon County, KY	1 807	7 781	Klickitat County, WA	1 907	7 213	Oconee County, GA	2 007	6 561
Luna County, NM	1 808	7 766	Cassia County, ID	1 908	7 212	Southampton County,	2 008	6 560
Kossuth County, IA	1 809	7 765	Forest County, WI	1 909	7 203	Clinton County, MO	2 009	6 559
Montgomery County, KY	1 810	7 759	Trinity County, TX	1 910	7 200	Chaffee County, CO	2 010	6 547
Grimes County, TX	1 811	7 744	Parke County, IN	1 911	7 189	Sumter County, AL	2 011	6 545
Clay County, MS	1 812	7 737	Franklin County, IN	1 912	7 176	Grant County, KY	2 012	6 543
Falls County, TX	1 813	7 733	Drew County, AR	1 913	7 159	Lee County, SC	2 013	6 537
Orange County, IN	1 814	7 732	Gasconade County, MO	1 914	7 158	Covington County, MS	2 014	6 535
Polk County, AR	1 815	7 732	Deaf Smith County, TX	1 915	7 152	Lamb County, TX	2 015	6 531
Winneshiek County, IA	1 816	7 726	Cedar County, IA	1 916	7 146	Taylor County, WV	2 016	6 528
Neosho County, KS	1 817	7 726	Redwood County, MN	1 917	7 144	Payette County, ID	2 017	6 520
Wayne County, MS	1 818	7 723	Richland County, IL	1 918	7 142	Hart County, KY	2 018	6 501
Jones County, GA	1 819	7 722	Humphreys County, TN	1 919	7 136	Harrison County, KY	2 019	6 488
Taylor County, WI	1 820	7 710	Pike County, MO	1 920	7 128	Dakota County, NE	2 020	6 486
Washington County, FL	1 821	7 703	Adair County, OK	1 921	7 124	Bandera County, TX	2 021	6 485
Scurry County, TX	1 822	7 702	Scott County, TN	1 922	7 122	Butler County, IA	2 022	6 483
Mariposa County, CA	1 823	7 700	Clark County, IL	1 923	7 115	East Feliciana Parish, LA	2 023	6 476
Lawrence County, AR	1 824	7 692	Putnam County, GA	1 924	7 113	O'Brien County, IA	2 024	6 476
Woodford County, KY	1 825	7 689	Dickenson County,	1 925	7 112	Pottawatomie County, KS	2 025	6 472
Mason County, IL	1 826	7 684	Missaukee County, MI	1 926	7 112	Sierra County, NM	2 026	6 457
Fairfax city,	1 827	7 677	Benton County, TN	1 927	7 107	Brunswick County,	2 027	6 456
Attala County, MS	1 828	7 674	Giles County,	1 928	7 098	Allen County, KS	2 028	6 454
Madison County, NC	1 829	7 667	Dodge County, GA	1 929	7 094	Massac County, IL	2 029	6 446
Clay County, IA	1 830	7 659	Mason County, KY	1 930	7 089	Dixie County, FL	2 030	6 445
Jones County, TX	1 831	7 639	Bienville Parish, LA	1 931	7 085	Adair County, KY	2 031	6 434
Spencer County, IN	1 832	7 636	Unicoi County, TN	1 932	7 076	Tipton County, IN	2 032	6 427
Jackson County, WI	1 833	7 627	Clarke County, MS	1 933	7 065	Bamberg County, SC	2 033	6 408
Wayne County, IL	1 834	7 622	Jefferson County, GA	1 934	7 065	Wayne County, MO	2 034	6 406
Sharp County, AR	1 835	7 617	Nelson County,	1 935	7 063	Bibb County, AL	2 035	6 404
Leake County, MS	1 836	7 614	Teton County, WY	1 936	7 060	Pickens County, GA	2 036	6 403
Franklin County, GA	1 837	7 613	Hampton County, SC	1 937	7 058	Appanoose County, IA	2 037	6 402
Winston County, MS	1 838	7 613	Henry County, AL	1 938	7 056	Monroe County, GA	2 038	6 401
Douglas County, IL	1 839	7 607	Minidoka County, ID	1 939	7 044	Allen County, KY	2 039	6 381
Worth County, GA	1 840	7 597	Burleson County, TX	1 940	7 044	Morgan County, TN	2 040	6 378
Saunders County, NE	1 841	7 594	Jackson Parish, LA	1 941	7 041	Washington County, NE	2 041	6 378
Meade County, SD	1 842	7 592	Nantucket County, MA	1 942	7 021	Newton County, TX	2 042	6 378
Van Buren County, AR	1 843	7 580	Leon County, TX	1 943	7 019	Hale County, AL	2 043	6 370
Seward County, KS	1 844	7 572	Rush County, IN	1 944	7 014	Idaho County, ID	2 044	6 346
Yankton County, SD	1 845	7 571	Waseca County, MN	1 945	7 011	Gulf County, FL	2 045	6 339
Hood River County, OR	1 846	7 569	Winn Parish, LA	1 946	7 006	Osage County, KS	2 046	6 324
Los Alamos County, NM	1 847	7 565	Chickasaw County, MS	1 947	6 997	Jefferson County, KS	2 047	6 314
Teller County, CO	1 848	7 565	Brown County, IN	1 948	6 997	Lafayette County, WI	2 048	6 313
Fayette County, AL	1 849	7 555	Sabine County, TX	1 949	6 996	Jefferson County, OR	2 049	6 311
Kewaunee County, WI	1 850	7 544	Gilmer County, GA	1 950	6 986	Colusa County, CA	2 050	6 295
Trinity County, CA	1 851	7 540	Mitchell County, NC	1 951	6 983	Livingston County, MO	2 051	6 294
Peach County, GA	1 852	7 537	Lawrence County, IL	1 952	6 980	Socorro County, NM	2 052	6 289
Grayson County,	1 853	7 529	Las Animas County, CO	1 953	6 975	Madison County, FL	2 053	6 275
Baker County, OR	1 854	7 525	Barbour County, WV	1 954	6 956	Clay County, IL	2 054	6 270
Asotin County, WA	1 855	7 519	Macon County, MO	1 955	6 955	Washington County, IL	2 055	6 261
Claiborne Parish, LA	1 856	7 513	De Witt County, IL	1 956	6 942	Calhoun County, MS	2 056	6 260
Henry County, IA	1 857	7 507	St. James Parish, LA	1 957	6 934	Hughes County, SD	2 057	6 255
Grainger County, TN	1 858	7 501	Park County, MT	1 958	6 926	Roseau County, MN	2 058	6 236
Grant Parish, LA	1 859	7 494	Shoshone County, ID	1 959	6 923	Franklin County, AR	2 059	6 228
Davison County, SD	1 860	7 490	Bourbon County, KS	1 960	6 920	Piatt County, IL	2 060	6 227
Carroll County, IL	1 861	7 481	Crawford County, IA	1 961	6 920	Conecuh County, AL	2 061	6 207
Haywood County, TN	1 862	7 475	Roosevelt County, NM	1 962	6 902	Lampasas County, TX	2 062	6 193
Tate County, MS	1 863	7 474	Montour County, PA	1 963	6 885	Chicot County, AR	2 063	6 191
Nolan County, TX	1 864	7 462	Hamilton County, IA	1 964	6 879	Fulton County, PA	2 064	6 184
Lewis County, WV	1 865	7 454	Macon County, TN	1 965	6 879	Northampton County,	2 065	6 183
Mitchell County, GA	1 866	7 443	Ben Hill County, GA	1 966	6 875	Harrison County, IA	2 066	6 175
Renville County, MN	1 867	7 442	Perry County, MO	1 967	6 867	Simpson County, KY	2 067	6 172
Tama County, IA	1 868	7 417	Choctaw County, OK	1 968	6 844	Little River County, AR	2 068	6 171
Washington County, GA	1 869	7 416	Northumberland County,	1 969	6 841	Marion County, AR	2 069	6 139
Faribault County, MN	1 870	7 416	Moore County, TX	1 970	6 837	Kendall County, TX	2 070	6 137
Delaware County, IA	1 871	7 408	Wilbarger County, TX	1 971	6 812	Otoe County, NE	2 071	6 137
Union County, IL	1 872	7 408	Saluda County, SC	1 972	6 792	Bond County, IL	2 072	6 136
Pawnee County, OK	1 873	7 407	Choctaw County, AL	1 973	6 789	Madison County, ID	2 073	6 133
Perry County, IN	1 874	7 404	Cass County, IA	1 974	6 788	Breathitt County, KY	2 074	6 127
Richland County, ND	1 875	7 394	Holmes County, FL	1 975	6 785	Fentress County, TN	2 075	6 120
Marshall County, OK	1 876	7 389	Bates County, MO	1 976	6 782	Ford County, IL	2 076	6 118
Overton County, TN	1 877	7 388	Lake County, MN	1 977	6 776	Dent County, MO	2 077	6 115
Russell County, KY	1 878	7 375	Summers County, WV	1 978	6 769	Marion County, KY	2 078	6 115
Rowan County, KY	1 879	7 375	Ste. Genevieve County, MO	1 979	6 766	Washita County, OK	2 079	6 101
Currituck County, NC	1 880	7 367	Morgan County, WV	1 980	6 757	Kanabec County, MN	2 080	6 098
Jones County, IA	1 881	7 366	Tattnall County, GA	1 981	6 756	Walsh County, ND	2 081	6 093
Hill County, MT	1 882	7 345	Jefferson County, IA	1 982	6 739	Union County, KY	2 082	6 091
Fountain County, IN	1 883	7 344	Comanche County, TX	1 983	6 724	Johnson County, TN	2 083	6 090
Randolph County, AR	1 884	7 343	Knott County, KY	1 984	6 718	White County, GA	2 084	6 082
Page County, IA	1 885	7 339	Desha County, AR	1 985	6 706	San Juan County, WA	2 085	6 075
Robertson County, TX	1 886	7 338	Jasper County, MS	1 986	6 700	Prince Edward County,	2 086	6 075
Texas County, OK	1 887	7 328	DeKalb County, TN	1 987	6 694	Willacy County, TX	2 087	6 072
McDonald County, MO	1 888	7 327	Atchison County, KS	1 988	6 691	Jasper County, SC	2 088	6 070
Richland County, WI	1 889	7 325	Morgan County, OH	1 989	6 681	Crook County, OR	2 089	6 066
Crawford County, WI	1 890	7 315	George County, MS	1 990	6 663	Sevier County, UT	2 090	6 059
Martinsville city,	1 891	7 310	Hickman County, TN	1 991	6 662	Pamlico County, NC	2 091	6 050
Harrison County, OH	1 892	7 301	Red River County, TX	1 992	6 650	Smith County, TN	2 092	6 049
West Baton Rouge Parish, LA	1 893	7 298	Valley County, ID	1 993	6 640	Casey County, KY	2 093	6 046
Gunnison County, CO	1 894	7 294	Wright County, IA	1 994	6 636	Reeves County, TX	2 094	6 044
Caroline County,	1 895	7 292	Appling County, GA	1 995	6 629	Craig County, OK	2 095	6 041
Edgefield County, SC	1 896	7 290	Washington County, AL	1 996	6 625	McCreary County, KY	2 096	6 039
Churchill County, NV	1 897	7 290	Union County, GA	1 997	6 624	Cedar County, MO	2 097	6 035
Vermillion County, IN	1 898	7 288	Lamar County, AL	1 998	6 617	Hughes County, OK	2 098	6 021
Polk County, NC	1 899	7 273	Roane County, WV	1 999	6 611	Iowa County, IA	2 099	6 003
Houston County, MN	1 900	7 257	Allamakee County, IA	2 000	6 603	Cooper County, MO	2 100	6 002

TIPSII [UPF] GPH21 CENSUS90 71583900 08/27/93 11:03 AM MACHINE: C DATA:CENSUS90*PH21TIPSDA00. 08/26/93 14:50:22 TAPE: NONE FRAME: 404
TSF:CENSUS90*92. 08/26/93 14:51:46 UTF:CENSUS90*93. 08/26/93 14:51:47 META:CENSUS90*PH21TABLES00. 08/26/93 15:23:55

Table 36. **Rank of Counties by Housing Units: 1990**—Con.

[For definitions of terms and meanings of symbols, see text]

County	Rank	Housing units	County	Rank	Housing units	County	Rank	Housing units
Monroe County, WV	2 101	5 994	Henry County, KY	2 201	5 447	Powhatan County,	2 301	4 910
Baker County, FL	2 102	5 975	Shelby County, IA	2 202	5 430	Alexander County, IL	2 302	4 902
Cherokee County, IA	2 103	5 973	Yalobusha County, MS	2 203	5 414	Yukon-Koyukuk Census Area, AK	2 303	4 899
Brooks County, GA	2 104	5 972	Osage County, MO	2 204	5 414	Jackson County, KY	2 304	4 895
Dawson County, TX	2 105	5 969	Lincoln County, WY	2 205	5 409	Noble County, OK	2 305	4 894
La Salle Parish, LA	2 106	5 969	Custer County, MT	2 206	5 405	Okfuskee County, OK	2 306	4 894
Fremont County, ID	2 107	5 961	Pend Oreille County, WA	2 207	5 404	Clay County, SD	2 307	4 892
Rockcastle County, KY	2 108	5 958	Moultrie County, IL	2 208	5 384	Brown County, KS	2 308	4 890
Greene County, NC	2 109	5 944	Coleman County, TX	2 209	5 382	Watonwan County, MN	2 309	4 886
Crenshaw County, AL	2 110	5 938	Ward County, TX	2 210	5 365	Kodiak Island Borough, AK	2 310	4 885
Lancaster County,	2 111	5 918	Montgomery County, IA	2 211	5 363	Monroe County, KY	2 311	4 882
Webster County, KY	2 112	5 914	Calhoun County, IA	2 212	5 362	Frio County, TX	2 312	4 879
Chowan County, NC	2 113	5 910	Jefferson County, ID	2 213	5 353	Torrance County, NM	2 313	4 878
Seward County, NE	2 114	5 908	Decatur County, TN	2 214	5 346	Rice County, KS	2 314	4 868
Franklin County, FL	2 115	5 891	Runnels County, TX	2 215	5 345	Vinton County, OH	2 315	4 856
Jerome County, ID	2 116	5 886	Alleghany County, NC	2 216	5 344	Macon County, GA	2 316	4 848
Sevier County, AR	2 117	5 880	Cook County, GA	2 217	5 340	Fulton County, AR	2 317	4 839
Estill County, KY	2 118	5 863	Jefferson Davis County, MS	2 218	5 336	West Carroll Parish, LA	2 318	4 831
Screven County, GA	2 119	5 861	Ontonagon County, MI	2 219	5 332	Deer Lodge County, MT	2 319	4 830
York County, NE	2 120	5 861	Lewis County, KY	2 220	5 328	Carbon County, MT	2 320	4 828
Duchesne County, UT	2 121	5 860	Marshall County, IL	2 221	5 317	Palo Alto County, IA	2 321	4 826
Berrien County, GA	2 122	5 858	Valley County, MT	2 222	5 304	Richland County, MT	2 322	4 825
Blackford County, IN	2 123	5 856	Saline County, NE	2 223	5 299	Larue County, KY	2 323	4 824
Prowers County, CO	2 124	5 855	Terry County, TX	2 224	5 296	Madison Parish, LA	2 324	4 823
Smith County, MS	2 125	5 850	Trigg County, KY	2 225	5 284	Morgan County, GA	2 325	4 814
Pecos County, TX	2 126	5 841	Madison County, MO	2 226	5 282	Linn County, KS	2 326	4 811
Andrew County, MO	2 127	5 841	King George County,	2 227	5 280	Clear Creek County, CO	2 327	4 811
Jackson County, TX	2 128	5 841	Red Willow County, NE	2 228	5 279	Perry County, AL	2 328	4 807
Pope County, MN	2 129	5 836	Rio Grande County, CO	2 229	5 277	Gooding County, ID	2 329	4 800
Lincoln County, SD	2 130	5 823	Newton County, IN	2 230	5 276	Magoffin County, KY	2 330	4 800
Anderson County, KY	2 131	5 804	Pierce County, GA	2 231	5 271	Knox County, NE	2 331	4 799
Wadena County, MN	2 132	5 801	Marshall County, KS	2 232	5 269	Glacier County, MT	2 332	4 797
Barnes County, ND	2 133	5 801	Adams County, WA	2 233	5 263	Swift County, MN	2 333	4 795
Morris County, TX	2 134	5 800	Alamosa County, CO	2 234	5 254	Lowndes County, AL	2 334	4 792
Caldwell County, KY	2 135	5 794	Iron County, WI	2 235	5 243	Jeff Davis County, GA	2 335	4 792
Kingfisher County, OK	2 136	5 791	Montgomery County, MO	2 236	5 241	Woods County, OK	2 336	4 782
Alger County, MI	2 137	5 775	Hancock County, IA	2 237	5 236	Pendleton County, KY	2 337	4 782
Lee County, TX	2 138	5 773	Moffat County, CO	2 238	5 235	Telfair County, GA	2 338	4 756
Dodge County, MN	2 139	5 771	Converse County, WY	2 239	5 234	Grant County, WV	2 339	4 746
Mississippi County, MO	2 140	5 757	Cleburne County, AL	2 240	5 232	Rolette County, ND	2 340	4 742
Chippewa County, MN	2 141	5 755	Calhoun County, SC	2 241	5 225	Roberts County, SD	2 341	4 728
Murray County, OK	2 142	5 742	Gaines County, TX	2 242	5 221	Gem County, ID	2 342	4 725
Wayne County, TN	2 143	5 741	Goochland County,	2 243	5 203	Mathews County,	2 343	4 725
Fergus County, MT	2 144	5 732	Cloud County, KS	2 244	5 198	Owen County, KY	2 344	4 723
Nottoway County,	2 145	5 732	Valdez-Cordova Census Area, AK	2 245	5 196	Early County, GA	2 345	4 714
Marion County, TX	2 146	5 729	Pushmataha County, OK	2 246	5 190	Clay County, TX	2 346	4 708
Blaine County, OK	2 147	5 729	Madison County, AR	2 247	5 182	Greene County, IA	2 347	4 707
Lumpkin County, GA	2 148	5 729	Guthrie County, IA	2 248	5 179	Richardson County, NE	2 348	4 704
Custer County, NE	2 149	5 728	Fleming County, KY	2 249	5 163	Tillman County, OK	2 349	4 704
Braxton County, WV	2 150	5 708	Lawrence County, MS	2 250	5 160	Iron County, MO	2 350	4 700
Cass County, IL	2 151	5 698	Grundy County, IA	2 251	5 158	Greene County, GA	2 351	4 699
Union County, TN	2 152	5 696	Grundy County, TN	2 252	5 155	Butler County, KY	2 352	4 698
Amite County, MS	2 153	5 695	Lake County, SD	2 253	5 148	Martin County, KY	2 353	4 697
Lawrence County, KY	2 154	5 684	Haskell County, OK	2 254	5 138	Baraga County, MI	2 354	4 684
Pennington County, MN	2 155	5 682	Catahoula Parish, LA	2 255	5 138	Modoc County, CA	2 355	4 672
Swain County, NC	2 156	5 664	Duval County, TX	2 256	5 127	Johnson County, IL	2 356	4 671
Marion County, KS	2 157	5 659	Jackson County, MN	2 257	5 121	Humboldt County, IA	2 357	4 670
Polk County, TN	2 158	5 659	Wilcox County, AL	2 258	5 119	Falls Church city,	2 358	4 668
Sac County, IA	2 159	5 648	Karnes County, TX	2 259	5 117	Bottineau County, ND	2 359	4 661
Kiowa County, OK	2 160	5 645	Coosa County, AL	2 260	5 113	Menard County, IL	2 360	4 650
Washington County, NC	2 161	5 644	Grundy County, MO	2 261	5 113	San Juan County, UT	2 361	4 650
Walthall County, MS	2 162	5 643	Atoka County, OK	2 262	5 110	Noxubee County, MS	2 362	4 645
Sibley County, MN	2 163	5 625	Douglas County, MO	2 263	5 105	St. Clair County, MO	2 363	4 645
Union County, IA	2 164	5 622	Bradley County, AR	2 264	5 092	Glades County, FL	2 364	4 624
Ramsey County, ND	2 165	5 616	Wilson County, KS	2 265	5 091	Pratt County, KS	2 365	4 620
Clay County, AL	2 166	5 608	Lee County, AR	2 266	5 085	Murray County, MN	2 366	4 611
Howard County, AR	2 167	5 600	Webster County, WV	2 267	5 072	Lincoln County, WA	2 367	4 607
Ripley County, MO	2 168	5 597	Lamar County, GA	2 268	5 066	Towns County, GA	2 368	4 577
Buffalo County, WI	2 169	5 586	Lunenburg County,	2 269	5 065	Jackson County, KS	2 369	4 564
Pocahontas County, WV	2 170	5 579	Monroe County, AR	2 270	5 063	Morgan County, KY	2 370	4 562
Quay County, NM	2 171	5 576	Marshall County, MN	2 271	5 049	Lyon County, IA	2 371	4 561
Hardy County, WV	2 172	5 573	Big Horn County, WY	2 272	5 048	Mitchell County, TX	2 372	4 559
Wabash County, IL	2 173	5 572	Louisa County, IA	2 273	5 044	Monona County, IA	2 373	4 555
Goshen County, WY	2 174	5 551	Humboldt County, NV	2 274	5 044	Pike County, AR	2 374	4 550
Bryan County, GA	2 175	5 549	Moniteau County, MO	2 275	5 043	Stone County, AR	2 375	4 548
Pulaski County, IN	2 176	5 541	Leslie County, KY	2 276	5 038	Wilkes County, GA	2 376	4 548
Grant County, AR	2 177	5 540	Fluvanna County,	2 277	5 035	Madison County,	2 377	4 547
Lee County, GA	2 178	5 537	Cameron Parish, LA	2 278	5 031	Bollinger County, MO	2 378	4 542
Butts County, GA	2 179	5 536	Winnebago County, IA	2 279	5 030	Nowata County, OK	2 379	4 534
Izard County, AR	2 180	5 535	Keokuk County, IA	2 280	5 024	Caldwell Parish, LA	2 380	4 533
Box Butte County, NE	2 181	5 534	Franklin County, IA	2 281	5 018	Clarke County,	2 381	4 531
Crockett County, TN	2 182	5 521	Barton County, MO	2 282	5 014	Camp County, TX	2 382	4 530
Live Oak County, TX	2 183	5 519	Buckingham County,	2 283	5 013	Lafayette County, AR	2 383	4 523
McLean County, ND	2 184	5 515	Edmonson County, KY	2 284	5 009	Green County, KY	2 384	4 523
Floyd County,	2 185	5 505	Mills County, IA	2 285	5 004	Pendleton County, WV	2 385	4 516
Callahan County, TX	2 186	5 503	Carroll County, MO	2 286	5 001	Mitchell County, IA	2 386	4 514
Radford city,	2 187	5 496	Noble County, OH	2 287	4 998	Mercer County, ND	2 387	4 496
Cottonwood County, MN	2 188	5 495	Dade County, GA	2 288	4 998	Dawson County, MT	2 388	4 487
Tallahatchie County, MS	2 189	5 492	Madison County, IA	2 289	4 995	Brewster County, TX	2 389	4 486
Pike County, IN	2 190	5 487	Montgomery County, MS	2 290	4 987	Scott County, AR	2 390	4 485
Schoolcraft County, MI	2 191	5 487	Yellow Medicine County, MN	2 291	4 983	Oregon County, MO	2 391	4 484
Chickasaw County, IA	2 192	5 486	Stephens County, TX	2 292	4 982	Chariton County, MO	2 392	4 479
Middlesex County,	2 193	5 486	Perquimans County, NC	2 293	4 972	Johnston County, OK	2 393	4 478
Dallas County, MO	2 194	5 484	Charlotte County,	2 294	4 947	Calhoun County, FL	2 394	4 468
Hickory County, MO	2 195	5 482	Chester County, TN	2 295	4 944	Wasatch County, UT	2 395	4 465
Alleghany County,	2 196	5 481	Keith County, NE	2 296	4 938	Powell County, KY	2 396	4 458
Holt County, NE	2 197	5 472	Ritchie County, WV	2 297	4 936	Bullock County, AL	2 397	4 458
Ketchikan Gateway Borough, AK	2 198	5 463	Garrard County, KY	2 298	4 929	Ozark County, MO	2 398	4 451
Andrews County, TX	2 199	5 462	Emmet County, IA	2 299	4 914	Cumberland County, IL	2 399	4 448
Sullivan County, PA	2 200	5 458	Appomattox County,	2 300	4 913	Tyler County, WV	2 400	4 441

TIPSII [UPF] GPH21 CENSUS90 71583900 08/27/93 11:03 AM MACHINE: C DATA:CENSUS90*PH21TIPSDA00. 08/26/93 14:50:22 TAPE: NONE FRAME: 405
TSF:CENSUS90*92. 08/26/93 14:51:46 UTF:CENSUS90*93. 08/26/93 14:51:47 META:CENSUS90*PH21TABLES00. 08/26/93 15:23:55

Table 36. **Rank of Counties by Housing Units: 1990**—Con.

[For definitions of terms and meanings of symbols, see text]

County	Rank	Housing units	County	Rank	Housing units	County	Rank	Housing units
McCulloch County, TX	2 401	4 424	Archuleta County, CO	2 501	3 951	Lyon County, KY	2 601	3 460
Todd County, KY	2 402	4 415	Carroll County, MS	2 502	3 948	Calhoun County, WV	2 602	3 446
Brantley County, GA	2 403	4 404	Lewis County, TN	2 503	3 943	Worth County, IA	2 603	3 443
Essex County, VT	2 404	4 403	Oglethorpe County, GA	2 504	3 936	Newton County, AR	2 604	3 439
Cameron County, PA	2 405	4 399	Emery County, UT	2 505	3 928	Amelia County,	2 605	3 439
Jefferson County, FL	2 406	4 395	Skamania County, WA	2 506	3 922	Lake County, OR	2 606	3 434
Pipestone County, MN	2 407	4 387	Day County, SD	2 507	3 914	Nemaha County, NE	2 607	3 432
Stewart County, TN	2 408	4 384	Huerfano County, CO	2 508	3 913	Turner County, GA	2 608	3 426
Crawford County, IN	2 409	4 374	Dawes County, NE	2 509	3 909	Pawnee County, KS	2 609	3 412
Cannon County, TN	2 410	4 368	Madison County, MT	2 510	3 902	Morrow County, OR	2 610	3 412
Bethel Census Area, AK	2 411	4 362	Tucker County, WV	2 511	3 900	Pulaski County, IL	2 611	3 410
Clay County, WV	2 412	4 359	Poquoson city,	2 512	3 890	Clark County, MO	2 612	3 398
Cheyenne County, NE	2 413	4 345	Quitman County, MS	2 513	3 880	Hancock County, GA	2 613	3 396
Prairie County, AR	2 414	4 340	Carroll County, KY	2 514	3 870	Greensville County,	2 614	3 393
Sanders County, MT	2 415	4 335	Lincoln County, GA	2 515	3 870	West Feliciana Parish, LA	2 615	3 392
Madison County, TX	2 416	4 326	Greene County, MS	2 516	3 864	Johnson County, GA	2 616	3 389
Webster County, MS	2 417	4 326	Bacon County, GA	2 517	3 859	Benton County, MS	2 617	3 379
Dawson County, GA	2 418	4 321	Major County, OK	2 518	3 855	Yoakum County, TX	2 618	3 372
Nemaha County, KS	2 419	4 319	Haskell County, TX	2 519	3 843	Davis County, IA	2 619	3 365
Cook County, MN	2 420	4 312	St. Helena Parish, LA	2 520	3 840	Jenkins County, GA	2 620	3 365
Big Horn County, MT	2 421	4 304	Red River Parish, LA	2 521	3 839	Mitchell County, KS	2 621	3 359
Latimer County, OK	2 422	4 303	Benton County, IN	2 522	3 833	DeKalb County, MO	2 622	3 358
Jasper County, IL	2 423	4 297	Jones County, NC	2 523	3 829	Castro County, TX	2 623	3 357
Lincoln County, AR	2 424	4 295	Clearwater County, ID	2 524	3 805	Alfalfa County, OK	2 624	3 357
Pembina County, ND	2 425	4 294	Butler County, NE	2 525	3 801	Washington County, KS	2 625	3 355
Perry County, MS	2 426	4 292	Turner County, SD	2 526	3 800	McCormick County, SC	2 626	3 347
Nevada County, AR	2 427	4 287	Pike County, GA	2 527	3 797	Clay County, TN	2 627	3 340
Union County, SD	2 428	4 286	Metcalfe County, KY	2 528	3 793	Doniphan County, KS	2 628	3 337
McIntosh County, GA	2 429	4 276	Florence County, WI	2 529	3 775	Wayne County, IA	2 629	3 334
Montgomery County, AR	2 430	4 269	Grant County, OR	2 530	3 774	Tensas Parish, LA	2 630	3 334
Bleckley County, GA	2 431	4 268	Bledsoe County, TN	2 531	3 771	Owyhee County, ID	2 631	3 332
Hamilton County, TX	2 432	4 266	Traill County, ND	2 532	3 770	Schuyler County, IL	2 632	3 329
Roosevelt County, MT	2 433	4 265	Ralls County, MO	2 533	3 766	Cleveland County, AR	2 633	3 322
Sussex County,	2 434	4 252	Wallowa County, OR	2 534	3 755	McHenry County, ND	2 634	3 320
Rosebud County, MT	2 435	4 251	Lemhi County, ID	2 535	3 752	Ellsworth County, KS	2 635	3 317
Harrison County, MO	2 436	4 245	Charles Mix County, SD	2 536	3 751	Crosby County, TX	2 636	3 312
Lewis County, MO	2 437	4 244	Monroe County, IA	2 537	3 740	Shannon County, MO	2 637	3 312
Greenwood County, KS	2 438	4 243	Burt County, NE	2 538	3 740	Taylor County, IA	2 638	3 307
Allendale County, SC	2 439	4 242	Refugio County, TX	2 539	3 739	Harney County, OR	2 639	3 305
Wilkinson County, MS	2 440	4 242	Searcy County, AR	2 540	3 739	Jefferson County, MT	2 640	3 302
Humphreys County, MS	2 441	4 231	Washakie County, WY	2 541	3 732	Atchison County, MO	2 641	3 298
Zapata County, TX	2 442	4 225	Switzerland County, IN	2 542	3 732	Stillwater County, MT	2 642	3 291
Jackson County, TN	2 443	4 219	Benewah County, ID	2 543	3 731	Republic County, KS	2 643	3 283
Franklin County, TX	2 444	4 219	Maries County, MO	2 544	3 715	Crawford County, GA	2 644	3 279
Banks County, GA	2 445	4 193	Adair County, IA	2 545	3 714	Shelby County, MO	2 645	3 277
Pocahontas County, IA	2 446	4 193	Coffey County, KS	2 546	3 712	Warren County, IN	2 646	3 275
King William County,	2 447	4 193	Winkler County, TX	2 547	3 708	Covington city,	2 647	3 269
Clinton County, KY	2 448	4 189	Perry County, AR	2 548	3 702	Phillips County, KS	2 648	3 264
Zavala County, TX	2 449	4 180	Gates County, NC	2 549	3 696	Edwards County, IL	2 649	3 260
Lucas County, IA	2 450	4 179	Decatur County, IA	2 550	3 692	Doddridge County, WV	2 650	3 251
Livingston County, KY	2 451	4 177	Fall River County, SD	2 551	3 692	Audubon County, IA	2 651	3 247
Woodruff County, AR	2 452	4 169	Meigs County, TN	2 552	3 689	Gilmer County, WV	2 652	3 243
San Augustine County, TX	2 453	4 168	Washington County, ID	2 553	3 685	Boundary County, ID	2 653	3 242
Greene County, AL	2 454	4 162	Parmer County, TX	2 554	3 685	Franklin County, ID	2 654	3 240
Clay County, NC	2 455	4 158	Fulton County, KY	2 555	3 684	Ferry County, WA	2 655	3 239
Howard County, IA	2 456	4 155	Nome Census Area, AK	2 556	3 684	Kane County, UT	2 656	3 237
Greene County,	2 457	4 154	Archer County, TX	2 557	3 680	Gentry County, MO	2 657	3 232
Wilkinson County, GA	2 458	4 151	Mountrail County, ND	2 558	3 675	Perry County, TN	2 658	3 225
Kemper County, MS	2 459	4 151	Hutchinson County, SD	2 559	3 657	Randolph County, GA	2 659	3 225
Cedar County, NE	2 460	4 149	Caldwell County, MO	2 560	3 649	Kit Carson County, CO	2 660	3 224
Stone County, MS	2 461	4 148	Norman County, MN	2 561	3 648	Charlton County, GA	2 661	3 222
Clay County, KS	2 462	4 138	Twiggs County, GA	2 562	3 648	Sitka Borough, AK	2 662	3 222
Grand Isle County, VT	2 463	4 135	Kingman County, KS	2 563	3 645	Sheridan County, NE	2 663	3 211
Cuming County, NE	2 464	4 132	Jasper County, GA	2 564	3 637	Candler County, GA	2 664	3 203
Graham County, NC	2 465	4 132	Daviess County, MO	2 565	3 613	Gallatin County, IL	2 665	3 197
Beaverhead County, MT	2 466	4 128	Fremont County, IA	2 566	3 607	Big Stone County, MN	2 666	3 192
Millard County, UT	2 467	4 125	Clarke County, IA	2 567	3 599	Holt County, MO	2 667	3 190
Hamilton County, FL	2 468	4 119	Luce County, MI	2 568	3 594	Richmond County,	2 668	3 179
Martin County, IN	2 469	4 116	Hamilton County, NE	2 569	3 589	McKenzie County, ND	2 669	3 178
Monroe County, MO	2 470	4 114	Love County, OK	2 570	3 583	Grant County, MN	2 670	3 178
Stevens County, MN	2 471	4 108	Greenlee County, AZ	2 571	3 582	Pierce County, NE	2 671	3 177
Claiborne County, MS	2 472	4 099	Conejos County, CO	2 572	3 574	Sherman County, KS	2 672	3 177
Henderson County, IL	2 473	4 089	Sequatchie County, TN	2 573	3 570	Clay County, NE	2 673	3 173
Phelps County, NE	2 474	4 084	East Carroll Parish, LA	2 574	3 563	Cumberland County,	2 674	3 170
Jefferson County, NE	2 475	4 082	Franklin County, MS	2 575	3 555	Jefferson County, MS	2 675	3 167
Yuma County, CO	2 476	4 082	Ballard County, KY	2 576	3 553	Franklin city,	2 676	3 166
Russell County, KS	2 477	4 079	Grant County, SD	2 577	3 549	Bracken County, KY	2 677	3 166
Essex County,	2 478	4 073	Spink County, SD	2 578	3 545	Benson County, ND	2 678	3 163
Gilchrist County, FL	2 479	4 071	Dade County, MO	2 579	3 543	Taylor County, GA	2 679	3 162
Terrell County, GA	2 480	4 069	Choctaw County, MS	2 580	3 539	Cotton County, OK	2 680	3 152
Dallas County, AR	2 481	4 049	Reynolds County, MO	2 581	3 537	Morris County, KS	2 681	3 149
McLean County, KY	2 482	4 042	Heard County, GA	2 582	3 536	Southeast Fairbanks Census Area, AK	2 682	3 149
Crittenden County, KY	2 483	4 039	Floyd County, TX	2 583	3 535	Wilkin County, MN	2 683	3 140
Platte County, WY	2 484	4 026	Thomas County, KS	2 584	3 534	Blanco County, TX	2 684	3 135
Howard County, MO	2 485	4 025	Merrick County, NE	2 585	3 533	Pleasants County, WV	2 685	3 134
Bath County, KY	2 486	4 021	Rains County, TX	2 586	3 533	Greer County, OK	2 686	3 126
Hamilton County, IL	2 487	4 013	Van Buren County, IA	2 587	3 529	Barber County, KS	2 687	3 120
Washington County, KY	2 488	4 009	Lake County, CO	2 588	3 527	Johnson County, WY	2 688	3 112
Clearwater County, MN	2 489	4 008	Jefferson County, OK	2 589	3 522	Bailey County, TX	2 689	3 109
Dooly County, GA	2 490	4 003	Wayne County, NE	2 590	3 517	Chattahoochee County, GA	2 690	3 108
Elbert County, CO	2 491	3 997	Anderson County, KS	2 591	3 514	Brooks County, TX	2 691	3 104
Ochiltree County, TX	2 492	3 996	Evans County, GA	2 592	3 512	Fillmore County, NE	2 692	3 102
Dimmit County, TX	2 493	3 991	Butte County, SD	2 593	3 502	Sullivan County, MO	2 693	3 093
White Pine County, NV	2 494	3 982	Jack County, TX	2 594	3 497	Weston County, WY	2 694	3 090
Colfax County, NE	2 495	3 971	Swisher County, TX	2 595	3 497	Bon Homme County, SD	2 695	3 087
New Kent County,	2 496	3 968	Harper County, KS	2 596	3 481	Houston County, TN	2 696	3 085
Rock County, MN	2 497	3 963	Irwin County, GA	2 597	3 479	Hancock County, KY	2 697	3 080
Seminole County, GA	2 498	3 962	Antelope County, NE	2 598	3 478	San Saba County, TX	2 698	3 078
Williamsburg city,	2 499	3 960	Ida County, IA	2 599	3 473	Wheeler County, TX	2 699	3 071
Lac qui Parle County, MN	2 500	3 955	Pulaski County, GA	2 600	3 470	Cumberland County, KY	2 700	3 051

TIPSII [UPF] GPH21 CENSUS90 71583900 08/27/93 11:03 AM MACHINE: C DATA:CENSUS90*PH21TIPSDA00. 08/26/93 14:50:22 TAPE: NONE FRAME: 406
TSF:CENSUS90*92. 08/26/93 14:51:46 UTF:CENSUS90*93. 08/26/93 14:51:47 META:CENSUS90*PH21TABLES00. 08/26/93 15:23:55

Table 36. **Rank of Counties by Housing Units: 1990**—Con.

[For definitions of terms and meanings of symbols, see text]

County	Rank	Housing units	County	Rank	Housing units	County	Rank	Housing units
Lincoln County, MN	2 701	3 050	Trousdale County, TN	2 801	2 537	Aleutians West Census Area, AK	2 901	2 051
Lake of the Woods County, MN	2 702	3 050	Morrill County, NE	2 802	2 530	Meade County, KS	2 902	2 049
Childress County, TX	2 703	3 046	Hansford County, TX	2 803	2 525	Real County, TX	2 903	2 049
Cavalier County, ND	2 704	3 038	Trimble County, KY	2 804	2 510	Webster County, NE	2 904	2 048
Lee County, KY	2 705	3 025	Mahnomen County, MN	2 805	2 505	Roger Mills County, OK	2 905	2 048
Tripp County, SD	2 706	3 023	Hamlin County, SD	2 806	2 500	Ness County, KS	2 906	2 048
Cherry County, NE	2 707	3 023	Osborne County, KS	2 807	2 496	Columbia County, WA	2 907	2 046
Thayer County, NE	2 708	3 017	Buena Vista city,	2 808	2 494	Martin County, TX	2 908	2 039
Baylor County, TX	2 709	3 006	Garfield County, UT	2 809	2 488	McIntosh County, ND	2 909	2 031
Wrangell-Petersburg Census Area, AK	2 710	3 005	Mora County, NM	2 810	2 486	Clark County, SD	2 910	2 026
Custer County, SD	2 711	3 003	Valley County, NE	2 811	2 469	Grant County, ND	2 911	2 011
Osceola County, IA	2 712	2 998	Camden County, NC	2 812	2 466	Chase County, NE	2 912	2 011
South Boston city,	2 713	2 997	Knox County, TX	2 813	2 459	Perkins County, SD	2 913	2 007
Mineral County, NV	2 714	2 994	Atkinson County, GA	2 814	2 449	Edmunds County, SD	2 914	2 004
Grand County, UT	2 715	2 992	Ellis County, OK	2 815	2 449	Van Buren County, TN	2 915	2 001
Tunica County, MS	2 716	2 990	Warren County, GA	2 816	2 443	Rush County, KS	2 916	1 999
Surry County,	2 717	2 982	Scott County, IL	2 817	2 442	Northwest Arctic Borough, AK	2 917	1 998
Rooks County, KS	2 718	2 979	Gilpin County, CO	2 818	2 438	Craig County,	2 918	1 993
Lynn County, TX	2 719	2 978	Calhoun County, AR	2 819	2 437	Schuyler County, MO	2 919	1 986
Union County, FL	2 720	2 975	Treutlen County, GA	2 820	2 437	Kimball County, NE	2 920	1 967
Rappahannock County,	2 721	2 964	Custer County, ID	2 821	2 437	Phillips County, CO	2 921	1 960
Grant County, OK	2 722	2 955	Baca County, CO	2 822	2 434	Collingsworth County, TX	2 922	1 952
Calhoun County, IL	2 723	2 951	LaMoure County, ND	2 823	2 434	Franklin County, NE	2 923	1 950
Galax city,	2 724	2 943	Hot Springs County, WY	2 824	2 429	Brown County, NE	2 924	1 950
Bear Lake County, ID	2 725	2 934	Somervell County, TX	2 825	2 429	Granite County, MT	2 925	1 924
Nicholas County, KY	2 726	2 930	Clinch County, GA	2 826	2 423	Sutton County, TX	2 926	1 924
Blaine County, MT	2 727	2 930	Menifee County, KY	2 827	2 421	Moore County, TN	2 927	1 912
Walworth County, SD	2 728	2 928	Sheridan County, MT	2 828	2 417	Pershing County, NV	2 928	1 908
Beaver County, OK	2 729	2 923	Fisher County, TX	2 829	2 413	Tyrrell County, NC	2 929	1 907
Pepin County, WI	2 730	2 919	Hidalgo County, NM	2 830	2 413	Red Lake County, MN	2 930	1 899
Sublette County, WY	2 731	2 911	Jewell County, KS	2 831	2 409	Crockett County, TX	2 931	1 897
Furnas County, NE	2 732	2 905	Harlan County, NE	2 832	2 409	Wade Hampton Census Area, AK	2 932	1 882
Hyde County, NC	2 733	2 905	Hardin County, IL	2 833	2 403	Foster County, ND	2 933	1 876
Boise County, ID	2 734	2 894	Hickman County, KY	2 834	2 374	Sherman County, NE	2 934	1 874
Hancock County, TN	2 735	2 890	McCook County, SD	2 835	2 371	Hitchcock County, NE	2 935	1 873
Presidio County, TX	2 736	2 890	Brown County, IL	2 836	2 357	Upton County, TX	2 936	1 868
Montgomery County, GA	2 737	2 885	Mason County, TX	2 837	2 356	Edwards County, KS	2 937	1 867
Boone County, NE	2 738	2 878	Stanton County, NE	2 838	2 355	Lincoln County, KS	2 938	1 864
Wells County, ND	2 739	2 869	Pierce County, ND	2 839	2 355	Rich County, UT	2 939	1 859
Caribou County, ID	2 740	2 867	Toole County, MT	2 840	2 354	Trego County, KS	2 940	1 851
Wilcox County, GA	2 741	2 865	Bent County, CO	2 841	2 332	Norton city,	2 941	1 845
Kittson County, MN	2 742	2 865	Charles City County,	2 842	2 314	Kinney County, TX	2 942	1 821
Carson County, TX	2 743	2 856	Lexington city,	2 843	2 311	Nance County, NE	2 943	1 807
Wabaunsee County, KS	2 744	2 853	Juab County, UT	2 844	2 311	Lincoln County, NV	2 944	1 800
Goliad County, TX	2 745	2 835	Washington County, CO	2 845	2 307	Crane County, TX	2 945	1 795
Powell County, MT	2 746	2 835	Saguache County, CO	2 846	2 306	Harmon County, OK	2 946	1 793
Union County, IN	2 747	2 813	Delta County, TX	2 847	2 305	Adams County, ID	2 947	1 778
Rio Blanco County, CO	2 748	2 803	Scott County, KS	2 848	2 305	Towner County, ND	2 948	1 770
Norton County, KS	2 749	2 798	Donley County, TX	2 849	2 304	Cochran County, TX	2 949	1 763
Wirt County, WV	2 750	2 795	Scotland County, MO	2 850	2 302	Highland County,	2 950	1 759
Coke County, TX	2 751	2 793	Union County, NM	2 851	2 299	Shackelford County, TX	2 951	1 755
Wolfe County, KY	2 752	2 779	Carlisle County, KY	2 852	2 295	Graham County, KS	2 952	1 753
Kingsbury County, SD	2 753	2 765	Sharkey County, MS	2 853	2 290	Rawlins County, KS	2 953	1 744
Phillips County, MT	2 754	2 765	Gallatin County, KY	2 854	2 290	Elk County, KS	2 954	1 743
Dickey County, ND	2 755	2 763	Brule County, SD	2 855	2 275	Costilla County, CO	2 955	1 743
Kearney County, NE	2 756	2 756	Lafayette County, FL	2 856	2 266	Menominee County, WI	2 956	1 742
Polk County, NE	2 757	2 742	Nelson County, ND	2 857	2 261	Kiowa County, KS	2 957	1 738
Dewey County, OK	2 758	2 733	Keweenaw County, MI	2 858	2 257	Hemphill County, TX	2 958	1 712
Teton County, MT	2 759	2 725	Knox County, MO	2 859	2 254	Dillingham Census Area, AK	2 959	1 691
Coal County, OK	2 760	2 725	Pickett County, TN	2 860	2 253	Burke County, ND	2 960	1 691
Stark County, IL	2 761	2 716	Manassas Park city,	2 861	2 252	Bowman County, ND	2 961	1 691
Ringgold County, IA	2 762	2 713	Chautauqua County, KS	2 862	2 249	Cimarron County, OK	2 962	1 690
Bland County,	2 763	2 706	La Salle County, TX	2 863	2 244	Cheyenne County, KS	2 963	1 687
Power County, ID	2 764	2 701	Adams County, IA	2 864	2 234	Reagan County, TX	2 964	1 685
Nuckolls County, NE	2 765	2 699	Mercer County, MO	2 865	2 225	Lipscomb County, TX	2 965	1 683
Shannon County, SD	2 766	2 699	Traverse County, MN	2 866	2 220	Lewis County, ID	2 966	1 681
King and Queen County,	2 767	2 698	Custer County, CO	2 867	2 216	Morgan County, UT	2 967	1 681
Carter County, MO	2 768	2 693	Deuel County, SD	2 868	2 208	Pawnee County, NE	2 968	1 674
Hardeman County, TX	2 769	2 678	Lincoln County, CO	2 869	2 204	Kidder County, ND	2 969	1 672
Chouteau County, MT	2 770	2 668	Lanier County, GA	2 870	2 202	Divide County, ND	2 970	1 667
Stafford County, KS	2 771	2 666	Beaver County, UT	2 871	2 200	Potter County, SD	2 971	1 664
Moody County, SD	2 772	2 666	Emmons County, ND	2 872	2 200	Griggs County, ND	2 972	1 660
Talbot County, GA	2 773	2 645	Woodson County, KS	2 873	2 199	Teton County, ID	2 973	1 645
Spencer County, KY	2 774	2 640	Hall County, TX	2 874	2 189	Sweet Grass County, MT	2 974	1 639
Marshall County, SD	2 775	2 640	Garza County, TX	2 875	2 184	Hettinger County, ND	2 975	1 637
Elliott County, KY	2 776	2 639	Musselshell County, MT	2 876	2 183	Mineral County, MT	2 976	1 635
Long County, GA	2 777	2 638	Emporia city,	2 877	2 178	Broadwater County, MT	2 977	1 593
San Miguel County, CO	2 778	2 635	Sierra County, CA	2 878	2 166	Clay County, GA	2 978	1 586
Bedford city,	2 779	2 625	Ohio County, IN	2 879	2 161	Haskell County, KS	2 979	1 586
Pondera County, MT	2 780	2 618	Liberty County, FL	2 880	2 157	McPherson County, SD	2 980	1 566
Smith County, KS	2 781	2 615	Stewart County, GA	2 881	2 156	Frontier County, NE	2 981	1 565
Dixon County, NE	2 782	2 613	Pope County, IL	2 882	2 154	Dickens County, TX	2 982	1 564
Lake County, TN	2 783	2 610	Johnson County, NE	2 883	2 153	Menard County, TX	2 983	1 562
Crook County, WY	2 784	2 605	North Slope Borough, AK	2 884	2 153	Kearny County, KS	2 984	1 561
Miller County, GA	2 785	2 602	Marion County, GA	2 885	2 152	Renville County, ND	2 985	1 558
Putnam County, IL	2 786	2 600	Guadalupe County, NM	2 886	2 149	Corson County, SD	2 986	1 557
Grant County, KS	2 787	2 599	Wheeler County, GA	2 887	2 148	Catron County, NM	2 987	1 552
Howard County, NE	2 788	2 598	Owsley County, KY	2 888	2 137	Edwards County, TX	2 988	1 550
Bath County,	2 789	2 596	Clifton Forge city,	2 889	2 131	Chase County, KS	2 989	1 547
Gregory County, SD	2 790	2 595	Dewey County, SD	2 890	2 123	Hartley County, TX	2 990	1 541
Kimble County, TX	2 791	2 593	Stevens County, KS	2 891	2 116	Boyd County, NE	2 991	1 538
Ottawa County, KS	2 792	2 591	Gray County, KS	2 892	2 114	Perkins County, NE	2 992	1 537
Putnam County, MO	2 793	2 590	Jim Hogg County, TX	2 893	2 103	Fallon County, MT	2 993	1 525
Lander County, NV	2 794	2 586	Skagway-Yakutat-Angoon Census Area, AK	2 894	2 102	Lyman County, SD	2 994	1 523
Mills County, TX	2 795	2 582	Harper County, OK	2 895	2 077	Douglas County, SD	2 995	1 517
Dallam County, TX	2 796	2 577	Decatur County, KS	2 896	2 063	Morton County, KS	2 996	1 515
Todd County, SD	2 797	2 572	Calhoun County, GA	2 897	2 061	Concho County, TX	2 997	1 514
Ransom County, ND	2 798	2 569	Dunn County, ND	2 898	2 057	Ouray County, CO	2 998	1 507
Thurston County, NE	2 799	2 548	Sargent County, ND	2 899	2 057	Adams County, ND	2 999	1 504
Prince of Wales-Outer Ketchikan Census A	2 800	2 543	Hand County, SD	2 900	2 053	Baker County, GA	3 000	1 499

TIPSII [UPF] GPH21 CENSUS90 71583900 08/27/93 11:03 AM MACHINE: C DATA:CENSUS90*PH21TIPSDA00. 08/26/93 14:50:22 TAPE: NONE FRAME: 407
TSF:CENSUS90*92. 08/26/93 14:51:46 UTF:CENSUS90*93. 08/26/93 14:51:47 META:CENSUS90*PH21TABLES00. 08/26/93 15:23:55

Table 36. **Rank of Counties by Housing Units: 1990**—Con.

[For definitions of terms and meanings of symbols, see text]

County	Rank	Housing units	County	Rank	Housing units	County	Rank	Housing units
Wahkiakum County, WA	3 001	1 496	McCone County, MT	3 048	1 161	Carter County, MT	3 095	816
Oneida County, ID	3 002	1 496	Jackson County, SD	3 049	1 147	Sully County, SD	3 096	811
Gove County, KS	3 003	1 494	Wheatland County, MT	3 050	1 129	Terrell County, TX	3 097	810
Miner County, SD	3 004	1 474	Lane County, KS	3 051	1 117	Greeley County, KS	3 098	801
Eddy County, ND	3 005	1 470	Haines Borough, AK	3 052	1 112	Ziebach County, SD	3 099	800
Logan County, KS	3 006	1 466	Throckmorton County, TX	3 053	1 106	Wheeler County, OR	3 100	782
Niobrara County, WY	3 007	1 456	Powder River County, MT	3 054	1 096	Harding County, SD	3 101	776
Schley County, GA	3 008	1 447	Stonewall County, TX	3 055	1 085	Prairie County, MT	3 102	749
Crowley County, CO	3 009	1 415	Storey County, NV	3 056	1 085	Piute County, UT	3 103	704
Sedgwick County, CO	3 010	1 414	Cheyenne County, CO	3 057	1 083	Jones County, SD	3 104	699
Lincoln County, ID	3 011	1 386	Deuel County, NE	3 058	1 075	Issaquena County, MS	3 105	698
Jeff Davis County, TX	3 012	1 348	Briscoe County, TX	3 059	1 074	Aleutians East Borough, AK	3 106	693
Quitman County, GA	3 013	1 346	Haakon County, SD	3 060	1 071	Sterling County, TX	3 107	623
Judith Basin County, MT	3 014	1 346	Wayne County, UT	3 061	1 061	Harding County, NM	3 108	614
Garden County, NE	3 015	1 343	Sheridan County, ND	3 062	1 061	Kent County, TX	3 109	603
Aurora County, SD	3 016	1 342	Stanley County, SD	3 063	1 056	Glasscock County, TX	3 110	600
Logan County, ND	3 017	1 335	Glascock County, GA	3 064	1 036	Bristol Bay Borough, AK	3 111	596
DeBaca County, NM	3 018	1 329	Golden Valley County, ND	3 065	1 035	Keya Paha County, NE	3 112	584
Clark County, KS	3 019	1 327	Motley County, TX	3 066	1 026	Hayes County, NE	3 113	583
Dundy County, NE	3 020	1 326	Hodgeman County, KS	3 067	1 022	McMullen County, TX	3 114	565
Jackson County, CO	3 021	1 326	Garfield County, NE	3 068	1 021	Wibaux County, MT	3 115	563
Sanborn County, SD	3 022	1 326	Liberty County, MT	3 069	1 007	Wheeler County, NE	3 116	561
Sheridan County, KS	3 023	1 324	Rock County, NE	3 070	1 001	Buffalo County, SD	3 117	535
Alpine County, CA	3 024	1 319	Lake and Peninsula Borough, AK	3 071	991	Billings County, ND	3 118	533
Steele County, ND	3 025	1 311	Oliver County, ND	3 072	968	Clark County, ID	3 119	502
Sherman County, TX	3 026	1 293	Esmeralda County, NV	3 073	966	Roberts County, TX	3 120	492
Bennett County, SD	3 027	1 292	Stanton County, KS	3 074	956	Slope County, ND	3 121	481
Hudspeth County, TX	3 028	1 288	Robertson County, KY	3 075	955	San Juan County, CO	3 122	481
Schleicher County, TX	3 029	1 288	Dolores County, CO	3 076	947	Camas County, ID	3 123	481
Culberson County, TX	3 030	1 286	Campbell County, SD	3 077	944	Borden County, TX	3 124	478
Faulk County, SD	3 031	1 286	Echols County, GA	3 078	942	Treasure County, MT	3 125	448
Cottle County, TX	3 032	1 286	Gilliam County, OR	3 079	932	Hooker County, NE	3 126	433
Greeley County, NE	3 033	1 284	Garfield County, MT	3 080	924	Golden Valley County, MT	3 127	432
Worth County, MO	3 034	1 269	Armstrong County, TX	3 081	916	Grant County, NE	3 128	425
Butte County, ID	3 035	1 265	Mellette County, SD	3 082	910	Thomas County, NE	3 129	404
Meagher County, MT	3 036	1 259	Sherman County, OR	3 083	900	Loup County, NE	3 130	399
Comanche County, KS	3 037	1 256	Webster County, GA	3 084	898	Logan County, NE	3 131	387
Hinsdale County, CO	3 038	1 254	Foard County, TX	3 085	890	Blaine County, NE	3 132	381
Hanson County, SD	3 039	1 232	Taliaferro County, GA	3 086	886	Banner County, NE	3 133	366
Daniels County, MT	3 040	1 220	Kiowa County, CO	3 087	878	Petroleum County, MT	3 134	293
Hamilton County, KS	3 041	1 214	Sioux County, NE	3 088	869	McPherson County, NE	3 135	257
Gosper County, NE	3 042	1 212	Oldham County, TX	3 089	861	Arthur County, NE	3 136	242
Garfield County, WA	3 043	1 209	Irion County, TX	3 090	842	Kenedy County, TX	3 137	213
Mineral County, CO	3 044	1 201	Wallace County, KS	3 091	840	King County, TX	3 138	191
Wichita County, KS	3 045	1 190	Daggett County, UT	3 092	825	Kalawao County, HI	3 139	101
Jerauld County, SD	3 046	1 182	Eureka County, NV	3 093	817	Loving County, TX	3 140	59
Sioux County, ND	3 047	1 175	Hyde County, SD	3 094	816	Yellowstone National Park, MT	3 141	46

TIPSII [UPF] GPH21 CENSUS90 71583900 08/27/93 11:03 AM MACHINE: C DATA:CENSUS90*PH21TIPSDA00. 08/26/93 14:50:22 TAPE: NONE FRAME: 408
TSF:CENSUS90*92. 08/26/93 14:51:46 UTF:CENSUS90*93. 08/26/93 14:51:47 META:CENSUS90*PH21TABLES00. 08/26/93 15:23:55

Table 37. **Number of Counties by Population Size: 1990**

[For definitions of terms and meanings of symbols, see text]

United States Region and Division State	Total number of counties	Population										
		Less than 1,000	1,000 to 4,999	5,000 to 9,999	10,000 to 14,999	15,000 to 19,999	20,000 to 29,999	30,000 to 39,999	40,000 to 49,999	50,000 to 99,999	100,000 to 249,999	250,000 or more
United States	**3 141**	**28**	**271**	**457**	**399**	**308**	**383**	**298**	**155**	**384**	**259**	**199**
REGION AND DIVISION												
Northeast	**217**	**–**	**1**	**6**	**2**	**5**	**9**	**20**	**21**	**48**	**50**	**55**
New England	67	–	–	3	1	2	4	11	5	9	18	14
Middle Atlantic	150	–	1	3	1	3	5	9	16	39	32	41
Midwest	**1 055**	**11**	**124**	**178**	**135**	**113**	**125**	**113**	**46**	**96**	**74**	**40**
East North Central	437	–	4	29	38	52	56	74	30	69	55	30
West North Central	618	11	120	149	97	61	69	39	16	27	19	10
South	**1 425**	**5**	**72**	**198**	**210**	**162**	**212**	**141**	**75**	**189**	**99**	**62**
South Atlantic	591	–	15	81	74	60	90	53	30	91	60	37
East South Central	364	–	5	45	69	47	63	47	21	46	13	8
West South Central	470	5	52	72	67	55	59	41	24	52	26	17
West	**444**	**12**	**74**	**75**	**52**	**28**	**37**	**24**	**13**	**51**	**36**	**42**
Mountain	281	11	60	53	43	19	26	12	7	26	12	12
Pacific	163	1	14	22	9	9	11	12	6	25	24	30
STATE												
New England	**67**	**–**	**–**	**3**	**1**	**2**	**4**	**11**	**5**	**9**	**18**	**14**
Maine	16	–	–	–	–	1	1	5	2	2	5	–
New Hampshire	10	–	–	–	–	–	–	3	1	2	3	1
Vermont	14	–	–	2	–	1	3	3	1	3	1	–
Massachusetts	14	–	–	1	1	–	–	–	–	1	3	8
Rhode Island	5	–	–	–	–	–	–	–	1	1	2	1
Connecticut	8	–	–	–	–	–	–	–	–	–	4	4
Middle Atlantic	**150**	**–**	**1**	**3**	**1**	**3**	**5**	**9**	**16**	**39**	**32**	**41**
New York	62	–	–	1	–	1	2	3	6	23	10	16
New Jersey	21	–	–	–	–	–	–	–	–	3	6	12
Pennsylvania	67	–	1	2	1	2	3	6	10	13	16	13
East North Central	**437**	**–**	**4**	**29**	**38**	**52**	**56**	**74**	**30**	**69**	**55**	**30**
Ohio	88	–	–	–	3	2	10	19	9	20	15	10
Indiana	92	–	–	6	6	13	20	17	6	10	11	3
Illinois	102	–	1	12	14	17	8	18	5	10	10	7
Michigan	83	–	1	8	9	6	12	10	3	16	11	7
Wisconsin	72	–	2	3	6	14	6	10	7	13	8	3
West North Central	**618**	**11**	**120**	**149**	**97**	**61**	**69**	**39**	**16**	**27**	**19**	**10**
Minnesota	87	–	4	11	17	10	16	9	7	5	5	3
Iowa	99	–	1	17	29	21	11	7	3	6	3	1
Missouri	115	–	5	24	23	13	21	10	4	7	5	3
North Dakota	53	1	24	14	5	1	4	–	–	3	1	–
South Dakota	66	–	30	21	4	4	4	1	–	1	1	–
Nebraska	93	10	24	32	9	5	4	5	1	–	2	1
Kansas	105	–	32	30	10	7	9	7	1	5	2	2
South Atlantic	**591**	**–**	**15**	**81**	**74**	**60**	**90**	**53**	**30**	**91**	**60**	**37**
Delaware	3	–	–	–	–	–	–	–	–	–	2	1
Maryland	24	–	–	–	–	1	3	4	–	5	6	5
District of Columbia	1	–	–	–	–	–	–	–	–	–	–	1
Virginia	136	–	5	22	22	18	22	11	8	15	10	3
West Virginia	55	–	–	10	8	6	11	6	4	9	1	–
North Carolina	100	–	1	7	9	4	18	12	6	25	13	5
South Carolina	46	–	–	1	2	6	6	7	3	9	9	3
Georgia	159	–	9	36	26	19	22	12	5	21	5	4
Florida	67	–	–	5	7	6	8	1	4	7	14	15
East South Central	**364**	**–**	**5**	**45**	**69**	**47**	**63**	**47**	**21**	**46**	**13**	**8**
Kentucky	120	–	1	25	29	16	18	11	7	10	2	1
Tennessee	95	–	3	12	13	9	17	14	6	13	4	4
Alabama	67	–	–	–	10	10	12	8	6	14	5	2
Mississippi	82	–	1	8	17	12	16	14	2	9	2	1
West South Central	**470**	**5**	**52**	**72**	**67**	**55**	**59**	**41**	**24**	**52**	**26**	**17**
Arkansas	75	–	–	11	18	14	11	6	4	9	1	1
Louisiana	64	–	–	6	5	7	11	8	5	13	6	3
Oklahoma	77	–	5	12	16	7	9	8	9	7	2	2
Texas	254	5	47	43	28	27	28	19	6	23	17	11
Mountain	**281**	**11**	**60**	**53**	**43**	**19**	**26**	**12**	**7**	**26**	**12**	**12**
Montana	57	4	18	15	9	2	2	1	1	4	1	–
Idaho	44	2	8	11	6	5	3	3	–	5	1	–
Wyoming	23	–	3	5	5	2	3	3	–	2	–	–
Colorado	63	3	16	12	11	2	6	2	–	2	4	5
New Mexico	33	1	5	2	5	3	4	1	3	7	1	1
Arizona	15	–	–	1	1	–	2	–	1	5	3	2
Utah	29	1	5	4	5	3	4	1	1	1	2	2
Nevada	17	–	5	3	1	2	2	1	1	–	–	2
Pacific	**163**	**1**	**14**	**22**	**9**	**9**	**11**	**12**	**6**	**25**	**24**	**30**
Washington	39	–	3	4	2	3	3	5	1	8	6	4
Oregon	36	–	3	5	2	3	4	3	1	9	2	4
California	58	–	2	2	2	3	3	3	3	6	13	21
Alaska	25	–	6	11	3	–	1	1	1	1	1	–
Hawaii	5	1	–	–	–	–	–	–	–	1	2	1

TIPSII [UPF] GPH21 CENSUS90 71583900 08/27/93 11:03 AM MACHINE: C DATA:CENSUS90*PH21TIPSDA00. 08/26/93 14:50:22 TAPE: NONE FRAME: 409
TSF:CENSUS90*92. 08/26/93 14:51:46 UTF:CENSUS90*93. 08/26/93 14:51:47 META:CENSUS90*PH21TABLES00. 08/26/93 15:23:55

Table 38. **Number of Counties by Number of Housing Units: 1990**

[For definitions of terms and meanings of symbols, see text]

United States Region and Division State	Total number of counties	Housing units										
		Less than 1,000	1,000 to 4,999	5,000 to 9,999	10,000 to 14,999	15,000 to 19,999	20,000 to 29,999	30,000 to 39,999	40,000 to 49,999	50,000 to 99,999	100,000 to 249,999	250,000 or more
United States	**3 141**	**71**	**784**	**747**	**431**	**223**	**265**	**147**	**95**	**178**	**124**	**76**
REGION AND DIVISION												
Northeast	**217**	**–**	**3**	**9**	**15**	**21**	**31**	**27**	**17**	**36**	**36**	**22**
New England	67	–	2	2	7	10	5	8	6	10	10	7
Middle Atlantic	150	–	1	7	8	11	26	19	11	26	26	15
Midwest	**1 055**	**27**	**310**	**262**	**162**	**71**	**75**	**36**	**27**	**45**	**27**	**13**
East North Central	437	–	33	95	102	45	52	26	21	33	20	10
West North Central	618	27	277	167	60	26	23	10	6	12	7	3
South	**1 425**	**19**	**328**	**395**	**213**	**114**	**121**	**65**	**41**	**68**	**38**	**23**
South Atlantic	591	3	123	143	81	50	54	35	24	42	22	14
East South Central	364	2	77	122	70	24	32	16	5	9	4	3
West South Central	470	14	128	130	62	40	35	14	12	17	12	6
West	**444**	**25**	**143**	**81**	**41**	**17**	**38**	**19**	**10**	**29**	**23**	**18**
Mountain	281	18	114	62	24	10	17	8	6	11	7	4
Pacific	163	7	29	19	17	7	21	11	4	18	16	14
STATE												
New England	**67**	**–**	**2**	**2**	**7**	**10**	**5**	**8**	**6**	**10**	**10**	**7**
Maine	16	–	–	–	2	5	2	2	1	3	1	–
New Hampshire	10	–	–	–	–	2	–	3	2	1	2	–
Vermont	14	–	2	1	4	2	3	1	–	1	–	–
Massachusetts	14	–	–	1	1	–	–	1	–	2	5	4
Rhode Island	5	–	–	–	–	1	–	1	1	1	1	–
Connecticut	8	–	–	–	–	–	–	–	2	2	1	3
Middle Atlantic	**150**	**–**	**1**	**7**	**8**	**11**	**26**	**19**	**11**	**26**	**26**	**15**
New York	62	–	–	2	4	3	15	10	4	10	5	9
New Jersey	21	–	–	–	–	–	1	2	–	5	10	3
Pennsylvania	67	–	1	5	4	8	10	7	7	11	11	3
East North Central	**437**	**–**	**33**	**95**	**102**	**45**	**52**	**26**	**21**	**33**	**20**	**10**
Ohio	88	–	2	7	24	9	13	9	6	9	6	3
Indiana	92	–	7	27	24	10	6	4	7	4	2	1
Illinois	102	–	18	32	18	5	10	2	3	6	6	2
Michigan	83	–	3	13	20	13	11	5	3	8	4	3
Wisconsin	72	–	3	16	16	8	12	6	2	6	2	1
West North Central	**618**	**27**	**277**	**167**	**60**	**26**	**23**	**10**	**6**	**12**	**7**	**3**
Minnesota	87	–	20	28	16	9	6	–	2	3	2	1
Iowa	99	–	26	50	6	6	3	4	1	2	1	–
Missouri	115	–	31	41	21	5	6	3	1	4	1	2
North Dakota	53	3	37	8	1	–	3	–	1	–	–	–
South Dakota	66	8	45	10	–	1	–	1	1	–	–	–
Nebraska	93	13	55	14	6	2	–	1	–	1	1	–
Kansas	105	3	63	16	10	3	5	1	–	2	2	–
South Atlantic	**591**	**3**	**123**	**143**	**81**	**50**	**54**	**35**	**24**	**42**	**22**	**14**
Delaware	3	–	–	–	–	–	–	–	1	1	1	–
Maryland	24	–	–	2	5	1	2	3	3	3	1	4
District of Columbia	1	–	–	–	–	–	–	–	–	–	–	1
Virginia	136	–	37	40	18	13	12	2	2	10	1	1
West Virginia	55	–	11	15	12	6	6	3	1	1	–	–
North Carolina	100	–	8	19	15	12	15	15	6	6	4	–
South Carolina	46	–	2	10	9	3	6	4	4	5	3	–
Georgia	159	3	57	45	17	9	13	6	–	5	3	1
Florida	67	–	8	12	5	6	–	2	7	11	9	7
East South Central	**364**	**2**	**77**	**122**	**70**	**24**	**32**	**16**	**5**	**9**	**4**	**3**
Kentucky	120	1	38	42	19	6	7	4	–	2	–	1
Tennessee	95	–	17	27	23	6	11	5	1	1	3	1
Alabama	67	–	4	21	12	9	7	5	3	4	1	1
Mississippi	82	1	18	32	16	3	7	2	1	2	–	–
West South Central	**470**	**14**	**128**	**130**	**62**	**40**	**35**	**14**	**12**	**17**	**12**	**6**
Arkansas	75	–	16	31	10	6	6	2	3	–	1	–
Louisiana	64	–	8	19	8	7	8	5	–	5	4	–
Oklahoma	77	–	22	18	12	12	9	–	1	1	1	1
Texas	254	14	82	62	32	15	12	7	8	11	6	5
Mountain	**281**	**18**	**114**	**62**	**24**	**10**	**17**	**8**	**6**	**11**	**7**	**4**
Montana	57	8	34	6	2	1	3	2	1	–	–	–
Idaho	44	2	20	12	3	1	3	2	–	1	–	–
Wyoming	23	–	8	7	5	1	1	1	–	–	–	–
Colorado	63	3	26	16	4	3	1	1	–	4	5	–
New Mexico	33	1	7	8	5	2	6	1	2	–	1	–
Arizona	15	–	1	2	1	–	2	1	3	3	–	2
Utah	29	2	12	7	2	1	1	–	–	3	–	1
Nevada	17	2	6	4	2	1	–	–	–	–	1	1
Pacific	**163**	**7**	**29**	**19**	**17**	**7**	**21**	**11**	**4**	**18**	**16**	**14**
Washington	39	–	6	5	7	2	7	2	1	5	3	1
Oregon	36	3	5	6	4	2	7	3	–	2	3	1
California	58	–	3	6	5	1	6	5	1	10	10	11
Alaska	25	3	15	2	1	1	1	1	–	1	–	–
Hawaii	5	1	–	–	–	1	–	–	2	–	–	1

TIPSII [UPF] GPH21 CENSUS90 71583900 08/27/93 11:03 AM MACHINE: C DATA:CENSUS90*PH21TIPSDA00. 08/26/93 14:50:22 TAPE: NONE FRAME: 410
TSF:CENSUS90*92. 08/26/93 14:51:46 UTF:CENSUS90*93. 08/26/93 14:51:47 META:CENSUS90*PH21TABLES00. 08/26/93 15:23:55

Table 39. **Number of Counties by Land Area: 1990**

[For definitions of terms and meanings of symbols, see text]

United States Region and Division State	Total number of counties	Land area: Less than 259 square kilometers / Less than 100 square miles	259 to 647 square kilometers / 100 to 249 square miles	648 to 1,294 square kilometers / 250 to 499 square miles	1,295 to 1,942 square kilometers / 500 to 749 square miles	1,943 to 2,589 square kilometers / 750 to 999 square miles	2,590 to 3,884 square kilometers / 1,000 to 1,499 square miles	3,885 to 5,179 square kilometers / 1,500 to 1,999 square miles	5,180 to 7,769 square kilometers / 2,000 to 2,999 square miles	7,770 to 10,359 square kilometers / 3,000 to 3,999 square miles	10,360 to 12,949 square kilometers / 4,000 to 4,999 square miles	12,950 or more square kilometers / 5,000 or more square miles
United States	**3 141**	**58**	**172**	**822**	**913**	**498**	**283**	**113**	**114**	**51**	**41**	**76**
REGION AND DIVISION												
Northeast	**217**	**9**	**16**	**54**	**58**	**42**	**23**	**8**	**3**	**3**	**–**	**1**
New England	67	4	3	14	22	13	–	5	2	3	–	1
Middle Atlantic	150	5	13	40	36	29	23	3	1	–	–	–
Midwest	**1 055**	**2**	**21**	**307**	**416**	**160**	**97**	**26**	**22**	**2**	**–**	**2**
East North Central	437	1	18	200	140	51	24	3	–	–	–	–
West North Central	618	1	3	107	276	109	73	23	22	2	–	2
South	**1 425**	**45**	**128**	**447**	**399**	**270**	**103**	**17**	**9**	**4**	**2**	**1**
South Atlantic	591	44	75	263	139	47	18	3	2	–	–	–
East South Central	364	1	45	154	128	27	8	1	–	–	–	–
West South Central	470	–	8	30	132	196	77	13	7	4	2	1
West	**444**	**2**	**7**	**14**	**40**	**26**	**60**	**62**	**80**	**42**	**39**	**72**
Mountain	281	–	5	9	20	14	38	39	55	30	29	42
Pacific	163	2	2	5	20	12	22	23	25	12	10	30
STATE												
New England	**67**	**4**	**3**	**14**	**22**	**13**	**–**	**5**	**2**	**3**	**–**	**1**
Maine	16	–	–	4	1	3	–	2	2	3	–	1
New Hampshire	10	–	–	2	3	3	–	2	–	–	–	–
Vermont	14	1	–	1	8	4	–	–	–	–	–	–
Massachusetts	14	2	1	3	5	2	–	1	–	–	–	–
Rhode Island	5	1	2	2	–	–	–	–	–	–	–	–
Connecticut	8	–	–	2	5	1	–	–	–	–	–	–
Middle Atlantic	**150**	**5**	**13**	**40**	**36**	**29**	**23**	**3**	**1**	**–**	**–**	**–**
New York	62	4	4	11	16	10	13	3	1	–	–	–
New Jersey	21	1	6	10	3	1	–	–	–	–	–	–
Pennsylvania	67	–	3	19	17	18	10	–	–	–	–	–
East North Central	**437**	**1**	**18**	**200**	**140**	**51**	**24**	**3**	**–**	**–**	**–**	**–**
Ohio	88	–	1	62	25	–	–	–	–	–	–	–
Indiana	92	1	7	73	11	–	–	–	–	–	–	–
Illinois	102	–	7	42	35	14	4	–	–	–	–	–
Michigan	83	–	–	11	49	13	8	2	–	–	–	–
Wisconsin	72	–	3	12	20	24	12	1	–	–	–	–
West North Central	**618**	**1**	**3**	**107**	**276**	**109**	**73**	**23**	**22**	**2**	**–**	**2**
Minnesota	87	–	1	20	32	15	8	5	4	1	–	1
Iowa	99	–	–	27	66	6	–	–	–	–	–	–
Missouri	115	1	–	31	62	19	2	–	–	–	–	–
North Dakota	53	–	–	–	5	10	24	8	6	–	–	–
South Dakota	66	–	–	6	18	11	14	9	7	1	–	–
Nebraska	93	–	1	17	46	13	9	1	5	–	–	1
Kansas	105	–	1	6	47	35	16	–	–	–	–	–
South Atlantic	**591**	**44**	**75**	**263**	**139**	**47**	**18**	**3**	**2**	**–**	**–**	**–**
Delaware	3	–	–	1	1	1	–	–	–	–	–	–
Maryland	24	1	1	18	4	–	–	–	–	–	–	–
District of Columbia	1	1	–	–	–	–	–	–	–	–	–	–
Virginia	136	40	17	55	19	5	–	–	–	–	–	–
West Virginia	55	2	6	30	13	2	2	–	–	–	–	–
North Carolina	100	–	10	47	30	13	–	–	–	–	–	–
South Carolina	46	–	–	12	21	8	5	–	–	–	–	–
Georgia	159	–	40	93	21	5	–	–	–	–	–	–
Florida	67	–	1	7	30	13	11	3	2	–	–	–
East South Central	**364**	**1**	**45**	**154**	**128**	**27**	**8**	**1**	**–**	**–**	**–**	**–**
Kentucky	120	1	33	75	10	1	–	–	–	–	–	–
Tennessee	95	–	12	45	37	1	–	–	–	–	–	–
Alabama	67	–	–	–	43	15	8	1	–	–	–	–
Mississippi	82	–	–	34	38	10	–	–	–	–	–	–
West South Central	**470**	**–**	**8**	**30**	**132**	**196**	**77**	**13**	**7**	**4**	**2**	**1**
Arkansas	75	–	–	–	52	21	2	–	–	–	–	–
Louisiana	64	–	4	14	22	15	9	–	–	–	–	–
Oklahoma	77	–	–	4	28	24	15	4	2	–	–	–
Texas	254	–	4	12	30	136	51	9	5	4	2	1
Mountain	**281**	**–**	**5**	**9**	**20**	**14**	**38**	**39**	**55**	**30**	**29**	**42**
Montana	57	–	1	–	2	2	7	12	17	7	5	4
Idaho	44	–	–	4	5	4	12	7	6	2	2	2
Wyoming	23	–	–	–	–	–	–	–	10	1	7	5
Colorado	63	–	2	3	8	7	11	12	13	5	2	–
New Mexico	33	–	1	–	–	–	3	2	6	8	6	7
Arizona	15	–	–	–	–	–	1	1	–	–	3	10
Utah	29	–	–	1	4	1	4	4	3	5	2	5
Nevada	17	–	1	1	1	–	–	1	–	2	2	9
Pacific	**163**	**2**	**2**	**5**	**20**	**12**	**22**	**23**	**25**	**12**	**10**	**30**
Washington	39	–	2	2	4	3	4	11	11	–	1	1
Oregon	36	–	–	1	6	3	3	6	6	4	2	5
California	58	1	–	2	7	6	13	5	5	8	5	6
Alaska	25	–	–	–	1	–	1	1	3	–	1	18
Hawaii	5	1	–	–	2	–	1	–	–	–	1	–

TIPSII [UPF] GPH21 CENSUS90 71583900 08/27/93 11:03 AM MACHINE: C DATA:CENSUS90*PH21TIPSDA00. 08/26/93 14:50:22 TAPE: NONE FRAME: 411
TSF:CENSUS90*92. 08/26/93 14:51:46 UTF:CENSUS90*93. 08/26/93 14:51:47 META:CENSUS90*PH21TABLES00. 08/26/93 15:23:55

Table 40. Number of Counties by Percent of Population Which is Urban: 1990

[For definitions of terms and meanings of symbols, see text]

United States Region and Division State	Total	No urban	0.0 to 9.9	10.0 to 19.9	20.0 to 29.9	30.0 to 39.9	40.0 to 49.9	50.0 to 59.9	60.0 to 69.9	70.0 to 79.9	80.0 to 89.9	90.0 to 99.9	All urban
United States	**3 141**	**789**	**41**	**217**	**337**	**384**	**365**	**276**	**223**	**169**	**152**	**131**	**57**
REGION AND DIVISION													
Northeast	**217**	**15**	**4**	**27**	**23**	**28**	**24**	**20**	**16**	**13**	**18**	**18**	**11**
New England	67	6	2	7	5	10	9	5	8	2	5	7	1
Middle Atlantic	150	9	2	20	18	18	15	15	8	11	13	11	10
Midwest	**1 055**	**314**	**10**	**60**	**100**	**133**	**127**	**100**	**80**	**63**	**41**	**24**	**3**
East North Central	437	61	7	39	55	71	62	50	28	28	22	12	2
West North Central	618	253	3	21	45	62	65	50	52	35	19	12	1
South	**1 425**	**336**	**26**	**115**	**191**	**185**	**161**	**110**	**80**	**65**	**61**	**54**	**41**
South Atlantic	591	146	19	64	79	70	49	31	24	16	24	29	40
East South Central	364	101	4	35	62	47	41	33	16	11	8	6	–
West South Central	470	89	3	16	50	68	71	46	40	38	29	19	1
West	**444**	**124**	**1**	**15**	**23**	**38**	**53**	**46**	**47**	**28**	**32**	**35**	**2**
Mountain	281	96	1	8	16	20	34	28	31	14	16	16	1
Pacific	163	28	–	7	7	18	19	18	16	14	16	19	1
STATE													
New England	**67**	**6**	**2**	**7**	**5**	**10**	**9**	**5**	**8**	**2**	**5**	**7**	**1**
Maine	16	1	1	4	1	2	3	3	1	–	–	–	–
New Hampshire	10	–	1	–	–	4	3	–	1	1	–	–	–
Vermont	14	4	–	3	4	2	–	–	1	–	–	–	–
Massachusetts	14	1	–	–	–	1	–	1	4	1	1	4	1
Rhode Island	5	–	–	–	–	–	1	–	–	–	1	3	–
Connecticut	8	–	–	–	–	1	2	1	1	–	3	–	–
Middle Atlantic	**150**	**9**	**2**	**20**	**18**	**18**	**15**	**15**	**8**	**11**	**13**	**11**	**10**
New York	62	2	–	9	6	13	8	5	2	3	5	4	5
New Jersey	21	–	–	1	–	–	1	2	1	3	5	4	4
Pennsylvania	67	7	2	10	12	5	6	8	5	5	3	3	1
East North Central	**437**	**61**	**7**	**39**	**55**	**71**	**62**	**50**	**28**	**28**	**22**	**12**	**2**
Ohio	88	3	1	12	7	14	17	14	6	3	5	6	–
Indiana	92	12	1	7	13	19	13	9	7	6	3	1	1
Illinois	102	13	1	1	14	16	19	12	8	6	9	3	–
Michigan	83	18	1	15	11	12	6	6	5	4	3	2	–
Wisconsin	72	15	3	4	10	10	7	9	2	9	2	–	1
West North Central	**618**	**253**	**3**	**21**	**45**	**62**	**65**	**50**	**52**	**35**	**19**	**12**	**1**
Minnesota	87	20	–	6	14	10	12	9	8	4	–	4	–
Iowa	99	20	–	3	9	20	19	6	9	8	4	1	–
Missouri	115	34	3	9	14	13	15	12	3	6	2	3	1
North Dakota	53	38	–	–	–	2	1	2	4	3	3	–	–
South Dakota	66	44	–	1	2	1	3	4	4	4	3	–	–
Nebraska	93	52	–	–	2	7	9	5	12	2	2	2	–
Kansas	105	45	–	2	4	9	6	12	12	8	5	2	–
South Atlantic	**591**	**146**	**19**	**64**	**79**	**70**	**49**	**31**	**24**	**16**	**24**	**29**	**40**
Delaware	3	–	–	1	–	–	–	1	–	–	–	1	–
Maryland	24	2	–	4	2	4	1	3	2	–	1	4	1
District of Columbia	1	–	–	–	–	–	–	–	–	–	–	–	1
Virginia	136	46	4	12	11	7	6	–	2	3	2	5	38
West Virginia	55	20	3	7	10	5	2	3	2	3	–	–	–
North Carolina	100	22	4	21	13	15	7	5	6	3	3	1	–
South Carolina	46	3	–	7	9	9	4	8	3	1	2	–	–
Georgia	159	43	8	8	23	25	23	10	4	2	5	8	–
Florida	67	10	–	4	11	5	6	1	5	4	11	10	–
East South Central	**364**	**101**	**4**	**35**	**62**	**47**	**41**	**33**	**16**	**11**	**8**	**6**	**–**
Kentucky	120	45	2	12	19	10	13	6	7	2	1	3	–
Tennessee	95	24	2	6	23	11	10	10	3	3	1	2	–
Alabama	67	8	–	9	8	12	9	9	4	5	2	1	–
Mississippi	82	24	–	8	12	14	9	8	2	1	4	–	–
West South Central	**470**	**89**	**3**	**16**	**50**	**68**	**71**	**46**	**40**	**38**	**29**	**19**	**1**
Arkansas	75	15	1	1	9	15	16	8	6	2	2	–	–
Louisiana	64	8	–	5	10	11	8	5	4	5	3	4	1
Oklahoma	77	11	–	3	11	18	11	4	7	7	3	2	–
Texas	254	55	2	7	20	24	36	29	23	24	21	13	–
Mountain	**281**	**96**	**1**	**8**	**16**	**20**	**34**	**28**	**31**	**14**	**16**	**16**	**1**
Montana	57	31	–	3	4	1	5	6	–	4	2	1	–
Idaho	44	14	–	3	3	4	8	5	3	1	3	–	–
Wyoming	23	4	–	–	1	–	6	5	3	–	3	1	–
Colorado	63	28	–	1	1	7	6	4	6	1	4	4	1
New Mexico	33	6	1	1	1	2	3	3	7	6	1	2	–
Arizona	15	–	–	–	1	3	1	2	4	–	2	2	–
Utah	29	8	–	–	4	2	3	1	5	2	–	4	–
Nevada	17	5	–	–	1	1	2	2	3	–	1	2	–
Pacific	**163**	**28**	**–**	**7**	**7**	**18**	**19**	**18**	**16**	**14**	**16**	**19**	**1**
Washington	39	8	–	4	1	3	5	5	4	5	3	1	–
Oregon	36	6	–	1	3	4	5	7	5	3	1	1	–
California	58	3	–	1	3	9	5	2	5	5	11	13	1
Alaska	25	10	–	1	–	2	4	3	1	–	1	3	–
Hawaii	5	1	–	–	–	–	–	1	1	1	–	1	–

TIPSII [UPF] GPH21 CENSUS90 71583900 08/27/93 11:03 AM MACHINE: C DATA:CENSUS90*PH21TIPSDA00. 08/26/93 14:50:22 TAPE: NONE FRAME: 412
TSF:CENSUS90*92. 08/26/93 14:51:46 UTF:CENSUS90*93. 08/26/93 14:51:47 META:CENSUS90*PH21TABLES00. 08/26/93 15:23:55

Table 41. Number of Counties by Percent of Housing Units Which is Urban: 1990

[For definitions of terms and meanings of symbols, see text]

United States Region and Division State	Total	No urban	0.0 to 9.9	10.0 to 19.9	20.0 to 29.9	30.0 to 39.9	40.0 to 49.9	50.0 to 59.9	60.0 to 69.9	70.0 to 79.9	80.0 to 89.9	90.0 to 99.9	All urban
United States	**3 141**	**789**	**51**	**224**	**336**	**377**	**351**	**285**	**213**	**162**	**159**	**138**	**56**
REGION AND DIVISION													
Northeast	**217**	**15**	**8**	**27**	**25**	**27**	**21**	**18**	**15**	**13**	**17**	**20**	**11**
New England	67	6	4	6	10	6	9	5	6	2	5	7	1
Middle Atlantic	150	9	4	21	15	21	12	13	9	11	12	13	10
Midwest	**1 055**	**314**	**13**	**65**	**93**	**124**	**118**	**112**	**81**	**59**	**46**	**27**	**3**
East North Central	437	61	9	45	48	65	57	57	25	28	26	14	2
West North Central	618	253	4	20	45	59	61	55	56	31	20	13	1
South	**1 425**	**336**	**29**	**111**	**198**	**181**	**162**	**101**	**84**	**63**	**63**	**57**	**40**
South Atlantic	591	146	21	61	83	62	52	24	30	18	24	30	40
East South Central	364	101	4	30	64	49	41	30	16	14	8	7	–
West South Central	470	89	4	20	51	70	69	47	38	31	31	20	–
West	**444**	**124**	**1**	**21**	**20**	**45**	**50**	**54**	**33**	**27**	**33**	**34**	**2**
Mountain	281	96	1	12	13	25	33	36	19	14	15	16	1
Pacific	163	28	–	9	7	20	17	18	14	13	18	18	1
STATE													
New England	**67**	**6**	**4**	**6**	**10**	**6**	**9**	**5**	**6**	**2**	**5**	**7**	**1**
Maine	16	1	3	3	2	1	3	2	1	–	–	–	–
New Hampshire	10	–	1	–	3	1	3	–	1	1	–	–	–
Vermont	14	4	–	3	5	1	–	–	1	–	–	–	–
Massachusetts	14	1	–	–	–	1	1	2	2	1	1	4	1
Rhode Island	5	–	–	–	–	1	–	–	–	–	1	3	–
Connecticut	8	–	–	–	–	1	2	1	1	–	3	–	–
Middle Atlantic	**150**	**9**	**4**	**21**	**15**	**21**	**12**	**13**	**9**	**11**	**12**	**13**	**10**
New York	62	2	1	10	5	14	7	4	2	3	3	6	5
New Jersey	21	–	–	1	–	–	1	2	–	3	6	4	4
Pennsylvania	67	7	3	10	10	7	4	7	7	5	3	3	1
East North Central	**437**	**61**	**9**	**45**	**48**	**65**	**57**	**57**	**25**	**28**	**26**	**14**	**2**
Ohio	88	3	–	12	9	11	13	18	7	3	5	7	–
Indiana	92	12	–	9	9	16	16	11	5	9	3	1	1
Illinois	102	13	1	1	11	17	18	14	9	5	10	3	–
Michigan	83	18	5	16	11	10	4	6	2	5	3	3	–
Wisconsin	72	15	3	7	8	11	6	8	2	6	5	–	1
West North Central	**618**	**253**	**4**	**20**	**45**	**59**	**61**	**55**	**56**	**31**	**20**	**13**	**1**
Minnesota	87	20	1	5	16	8	9	11	10	3	–	4	–
Iowa	99	20	–	3	7	21	18	8	9	8	4	1	–
Missouri	115	34	3	8	15	13	16	8	6	5	3	3	1
North Dakota	53	38	–	–	1	1	1	5	2	2	3	–	–
South Dakota	66	44	–	1	2	1	2	5	4	3	4	–	–
Nebraska	93	52	–	–	3	6	9	6	11	2	2	2	–
Kansas	105	45	–	3	1	9	6	12	14	8	4	3	–
South Atlantic	**591**	**146**	**21**	**61**	**83**	**62**	**52**	**24**	**30**	**18**	**24**	**30**	**40**
Delaware	3	–	1	–	–	–	–	1	–	–	–	1	–
Maryland	24	2	–	5	2	3	–	–	4	2	1	4	1
District of Columbia	1	–	–	–	–	–	–	–	–	–	–	–	1
Virginia	136	46	4	11	14	5	6	–	2	3	2	5	38
West Virginia	55	20	2	8	7	7	3	3	1	3	1	–	–
North Carolina	100	22	6	20	12	14	6	6	6	3	4	1	–
South Carolina	46	3	–	6	11	6	6	6	4	2	2	–	–
Georgia	159	43	8	7	25	22	26	8	6	2	4	8	–
Florida	67	10	–	4	12	5	5	–	7	3	10	11	–
East South Central	**364**	**101**	**4**	**30**	**64**	**49**	**41**	**30**	**16**	**14**	**8**	**7**	**–**
Kentucky	120	45	2	10	17	14	12	6	5	5	1	3	–
Tennessee	95	24	2	5	23	12	10	8	4	3	2	2	–
Alabama	67	8	–	7	11	12	9	8	4	5	1	2	–
Mississippi	82	24	–	8	13	11	10	8	3	1	4	–	–
West South Central	**470**	**89**	**4**	**20**	**51**	**70**	**69**	**47**	**38**	**31**	**31**	**20**	**–**
Arkansas	75	15	1	1	6	19	13	7	9	2	1	1	–
Louisiana	64	8	–	5	12	10	6	7	3	4	4	5	–
Oklahoma	77	11	–	4	11	17	11	6	6	4	5	2	–
Texas	254	55	3	10	22	24	39	27	20	21	21	12	–
Mountain	**281**	**96**	**1**	**12**	**13**	**25**	**33**	**36**	**19**	**14**	**15**	**16**	**1**
Montana	57	31	–	3	2	4	5	5	1	3	2	1	–
Idaho	44	14	–	4	2	4	9	7	–	1	3	–	–
Wyoming	23	4	–	–	1	2	5	3	4	–	3	1	–
Colorado	63	28	–	1	2	6	6	5	6	1	3	4	1
New Mexico	33	6	1	1	1	2	3	7	2	7	1	2	–
Arizona	15	–	–	1	2	1	2	2	3	–	2	2	–
Utah	29	8	–	2	2	4	2	4	1	2	–	4	–
Nevada	17	5	–	–	1	2	1	3	2	–	1	2	–
Pacific	**163**	**28**	**–**	**9**	**7**	**20**	**17**	**18**	**14**	**13**	**18**	**18**	**1**
Washington	39	8	–	5	1	3	5	3	4	5	4	1	–
Oregon	36	6	–	1	2	5	5	9	3	3	–	2	–
California	58	3	–	2	3	9	3	3	6	4	12	12	1
Alaska	25	10	–	1	1	3	4	1	1	–	2	2	–
Hawaii	5	1	–	–	–	–	–	2	–	1	–	1	–

TIPSII [UPF] GPH21 CENSUS90 71583900 08/27/93 11:03 AM MACHINE: C DATA:CENSUS90*PH21TIPSDA00. 08/26/93 14:50:22 TAPE: NONE FRAME: 413
TSF:CENSUS90*92. 08/26/93 14:51:46 UTF:CENSUS90*93. 08/26/93 14:51:47 META:CENSUS90*PH21TABLES00. 08/26/93 15:23:55

Table 42. Number of Counties by Percent of Land Area Which is Urban: 1990

[For definitions of terms and meanings of symbols, see text]

United States Region and Division State	Total	No urban	0.0 to 9.9	10.0 to 19.9	20.0 to 29.9	30.0 to 39.9	40.0 to 49.9	50.0 to 59.9	60.0 to 69.9	70.0 to 79.9	80.0 to 89.9	90.0 to 99.9	All urban
United States	**3 141**	**789**	**1 968**	**161**	**52**	**43**	**26**	**9**	**14**	**11**	**8**	**5**	**55**
REGION AND DIVISION													
Northeast	**217**	**15**	**124**	**27**	**10**	**11**	**4**	**5**	**4**	**2**	**2**	**2**	**11**
New England	67	6	34	11	2	6	2	3	1	–	1	–	1
Middle Atlantic	150	9	90	16	8	5	2	2	3	2	1	2	10
Midwest	**1 055**	**314**	**656**	**45**	**11**	**5**	**8**	**1**	**3**	**3**	**4**	**2**	**3**
East North Central	437	61	316	33	9	2	6	–	3	1	3	1	2
West North Central	618	253	340	12	2	3	2	1	–	2	1	1	1
South	**1 425**	**336**	**899**	**74**	**27**	**19**	**13**	**3**	**6**	**5**	**2**	**1**	**40**
South Atlantic	591	146	322	38	17	9	9	2	3	4	–	1	40
East South Central	364	101	233	17	5	4	2	–	1	–	1	–	–
West South Central	470	89	344	19	5	6	2	1	2	1	1	–	–
West	**444**	**124**	**289**	**15**	**4**	**8**	**1**	**–**	**1**	**1**	**–**	**–**	**1**
Mountain	281	96	175	6	1	2	–	–	–	1	–	–	–
Pacific	163	28	114	9	3	6	1	–	1	–	–	–	1
STATE													
New England	**67**	**6**	**34**	**11**	**2**	**6**	**2**	**3**	**1**	**–**	**1**	**–**	**1**
Maine	16	1	11	4	–	–	–	–	–	–	–	–	–
New Hampshire	10	–	7	2	1	–	–	–	–	–	–	–	–
Vermont	14	4	10	–	–	–	–	–	–	–	–	–	–
Massachusetts	14	1	3	2	1	3	–	2	1	–	–	–	1
Rhode Island	5	–	–	1	–	3	–	–	–	–	1	–	–
Connecticut	8	–	3	2	–	–	2	1	–	–	–	–	–
Middle Atlantic	**150**	**9**	**90**	**16**	**8**	**5**	**2**	**2**	**3**	**2**	**1**	**2**	**10**
New York	62	2	42	6	2	1	–	1	–	2	–	1	5
New Jersey	21	–	4	2	3	3	2	–	2	–	–	1	4
Pennsylvania	67	7	44	8	3	1	–	1	1	–	1	–	1
East North Central	**437**	**61**	**316**	**33**	**9**	**2**	**6**	**–**	**3**	**1**	**3**	**1**	**2**
Ohio	88	3	67	7	3	1	3	–	2	1	–	1	–
Indiana	92	12	66	10	2	–	1	–	–	–	–	–	1
Illinois	102	13	78	7	1	–	–	–	1	–	2	–	–
Michigan	83	18	56	4	2	–	2	–	–	–	1	–	–
Wisconsin	72	15	49	5	1	1	–	–	–	–	–	–	1
West North Central	**618**	**253**	**340**	**12**	**2**	**3**	**2**	**1**	**–**	**2**	**1**	**1**	**1**
Minnesota	87	20	60	2	–	2	–	1	–	1	–	1	–
Iowa	99	20	75	3	1	–	–	–	–	–	–	–	–
Missouri	115	34	73	4	1	–	1	–	–	1	–	–	1
North Dakota	53	38	15	–	–	–	–	–	–	–	–	–	–
South Dakota	66	44	22	–	–	–	–	–	–	–	–	–	–
Nebraska	93	52	39	1	–	1	–	–	–	–	–	–	–
Kansas	105	45	56	2	–	–	1	–	–	–	1	–	–
South Atlantic	**591**	**146**	**322**	**38**	**17**	**9**	**9**	**2**	**3**	**4**	**–**	**1**	**40**
Delaware	3	–	2	–	–	1	–	–	–	–	–	–	–
Maryland	24	2	12	3	1	2	2	–	1	–	–	–	1
District of Columbia	1	–	–	–	–	–	–	–	–	–	–	–	1
Virginia	136	46	41	3	3	–	2	–	1	2	–	–	38
West Virginia	55	20	31	4	–	–	–	–	–	–	–	–	–
North Carolina	100	22	66	4	5	1	2	–	–	–	–	–	–
South Carolina	46	3	37	6	–	–	–	–	–	–	–	–	–
Georgia	159	43	97	7	3	3	2	1	1	2	–	–	–
Florida	67	10	36	11	5	2	1	1	–	–	–	1	–
East South Central	**364**	**101**	**233**	**17**	**5**	**4**	**2**	**–**	**1**	**–**	**1**	**–**	**–**
Kentucky	120	45	68	3	1	1	1	–	1	–	–	–	–
Tennessee	95	24	61	5	1	2	1	–	–	–	1	–	–
Alabama	67	8	49	6	3	1	–	–	–	–	–	–	–
Mississippi	82	24	55	3	–	–	–	–	–	–	–	–	–
West South Central	**470**	**89**	**344**	**19**	**5**	**6**	**2**	**1**	**2**	**1**	**1**	**–**	**–**
Arkansas	75	15	57	2	1	–	–	–	–	–	–	–	–
Louisiana	64	8	47	4	1	3	1	–	–	–	–	–	–
Oklahoma	77	11	63	–	–	1	–	1	1	–	–	–	–
Texas	254	55	177	13	3	2	1	–	1	1	1	–	–
Mountain	**281**	**96**	**175**	**6**	**1**	**2**	**–**	**–**	**–**	**1**	**–**	**–**	**–**
Montana	57	31	26	–	–	–	–	–	–	–	–	–	–
Idaho	44	14	30	–	–	–	–	–	–	–	–	–	–
Wyoming	23	4	19	–	–	–	–	–	–	–	–	–	–
Colorado	63	28	31	2	1	–	–	–	–	1	–	–	–
New Mexico	33	6	25	2	–	–	–	–	–	–	–	–	–
Arizona	15	–	15	–	–	–	–	–	–	–	–	–	–
Utah	29	8	18	1	–	2	–	–	–	–	–	–	–
Nevada	17	5	11	1	–	–	–	–	–	–	–	–	–
Pacific	**163**	**28**	**114**	**9**	**3**	**6**	**1**	**–**	**1**	**–**	**–**	**–**	**1**
Washington	39	8	27	3	1	–	–	–	–	–	–	–	–
Oregon	36	6	28	1	–	1	–	–	–	–	–	–	–
California	58	3	41	5	2	4	1	–	1	–	–	–	1
Alaska	25	10	15	–	–	–	–	–	–	–	–	–	–
Hawaii	5	1	3	–	–	1	–	–	–	–	–	–	–

TIPSII [UPF] GPH21 CENSUS90 71583900 08/27/93 11:03 AM MACHINE: C DATA:CENSUS90*PH21TIPSDA00. 08/26/93 14:50:22 TAPE: NONE FRAME: 414
TSF:CENSUS90*92. 08/26/93 14:51:46 UTF:CENSUS90*93. 08/26/93 14:51:47 META:CENSUS90*PH21TABLES00. 08/26/93 15:23:55

Table 43. **Number of Counties by Percent Change in Population: 1980 to 1990**

[For definitions of terms and meanings of symbols, see text]

United States Region and Division State	Number of counties	Counties with increase						Counties with no change	Counties with decrease			
		Total	Percent						Total	Percent		
			35.0 or more	20.0 to 34.9	10.0 to 19.9	5.0 to 9.9	0.0 to 4.9			0.0 to 4.9	5.0 to 9.9	10.0 or more
United States	**3 141**	**1 708**	**162**	**215**	**392**	**404**	**535**	**6**	**1 427**	**555**	**429**	**443**
REGION AND DIVISION												
Northeast	**217**	**159**	**2**	**10**	**39**	**63**	**45**	**–**	**58**	**39**	**16**	**3**
New England	67	64	–	7	24	21	12	–	3	3	–	–
Middle Atlantic	150	95	2	3	15	42	33	–	55	36	16	3
Midwest	**1 055**	**379**	**6**	**20**	**82**	**104**	**167**	**–**	**676**	**210**	**211**	**255**
East North Central	437	217	–	7	45	68	97	–	220	118	78	24
West North Central	618	162	6	13	37	36	70	–	456	92	133	231
South	**1 425**	**868**	**103**	**114**	**194**	**187**	**270**	**–**	**557**	**261**	**170**	**126**
South Atlantic	591	419	73	69	113	76	88	–	172	79	57	36
East South Central	364	197	3	15	24	52	103	–	167	103	44	20
West South Central	470	252	27	30	57	59	79	–	218	79	69	70
West	**444**	**302**	**51**	**71**	**77**	**50**	**53**	**6**	**136**	**45**	**32**	**59**
Mountain	281	164	26	27	50	28	33	2	115	35	26	54
Pacific	163	138	25	44	27	22	20	4	21	10	6	5
STATE												
New England	**67**	**64**	**–**	**7**	**24**	**21**	**12**	**–**	**3**	**3**	**–**	**–**
Maine	16	15	–	–	8	6	1	–	1	1	–	–
New Hampshire	10	9	–	5	3	1	–	–	1	1	–	–
Vermont	14	14	–	–	7	4	3	–	–	–	–	–
Massachusetts	14	13	–	2	1	6	4	–	1	1	–	–
Rhode Island	5	5	–	–	1	1	3	–	–	–	–	–
Connecticut	8	8	–	–	4	3	1	–	–	–	–	–
Middle Atlantic	**150**	**95**	**2**	**3**	**15**	**42**	**33**	**–**	**55**	**36**	**16**	**3**
New York	62	46	–	1	2	22	21	–	16	16	–	–
New Jersey	21	17	–	2	6	5	4	–	4	3	1	–
Pennsylvania	67	32	2	–	7	15	8	–	35	17	15	3
East North Central	**437**	**217**	**–**	**7**	**45**	**68**	**97**	**–**	**220**	**118**	**78**	**24**
Ohio	88	47	–	1	8	15	23	–	41	32	5	4
Indiana	92	43	–	1	7	17	18	–	49	25	24	–
Illinois	102	21	–	1	6	5	9	–	81	28	36	17
Michigan	83	53	–	4	15	16	18	–	30	18	9	3
Wisconsin	72	53	–	–	9	15	29	–	19	15	4	–
West North Central	**618**	**162**	**6**	**13**	**37**	**36**	**70**	**–**	**456**	**92**	**133**	**231**
Minnesota	87	38	2	4	6	14	12	–	49	6	20	23
Iowa	99	7	–	–	1	1	5	–	92	20	26	46
Missouri	115	61	3	7	17	7	27	–	54	18	15	21
North Dakota	53	6	–	–	1	2	3	–	47	6	7	34
South Dakota	66	14	–	–	5	3	6	–	52	12	11	29
Nebraska	93	10	–	–	2	3	5	–	83	13	29	41
Kansas	105	26	1	2	5	6	12	–	79	17	25	37
South Atlantic	**591**	**419**	**73**	**69**	**113**	**76**	**88**	**–**	**172**	**79**	**57**	**36**
Delaware	3	3	–	–	3	–	–	–	–	–	–	–
Maryland	24	21	3	7	6	5	–	–	3	1	2	–
District of Columbia	1	–	–	–	–	–	–	–	1	1	–	–
Virginia	136	86	13	16	20	16	21	–	50	24	16	10
West Virginia	55	11	–	1	4	2	4	–	44	7	16	21
North Carolina	100	79	3	7	30	17	22	–	21	16	5	–
South Carolina	46	38	3	2	10	13	10	–	8	5	3	–
Georgia	159	116	22	15	31	19	29	–	43	23	15	5
Florida	67	65	29	21	9	4	2	–	2	2	–	–
East South Central	**364**	**197**	**3**	**15**	**24**	**52**	**103**	**–**	**167**	**103**	**44**	**20**
Kentucky	120	55	–	1	10	18	26	–	65	37	20	8
Tennessee	95	68	2	6	6	19	35	–	27	23	3	1
Alabama	67	32	1	3	4	10	14	–	35	24	8	3
Mississippi	82	42	–	5	4	5	28	–	40	19	13	8
West South Central	**470**	**252**	**27**	**30**	**57**	**59**	**79**	**–**	**218**	**79**	**69**	**70**
Arkansas	75	39	–	3	7	9	20	–	36	13	12	11
Louisiana	64	27	–	2	4	7	14	–	37	17	14	6
Oklahoma	77	30	–	2	6	12	10	–	47	15	17	15
Texas	254	156	27	23	40	31	35	–	98	34	26	38
Mountain	**281**	**164**	**26**	**27**	**50**	**28**	**33**	**2**	**115**	**35**	**26**	**54**
Montana	57	17	–	–	9	4	4	–	40	14	5	21
Idaho	44	26	1	2	6	6	11	–	18	9	2	7
Wyoming	23	9	1	1	1	4	2	–	14	1	4	9
Colorado	63	36	6	9	12	4	5	–	27	8	8	11
New Mexico	33	23	3	1	11	3	5	1	9	2	5	2
Arizona	15	13	4	4	4	1	–	1	1	–	–	1
Utah	29	23	2	5	6	6	4	–	6	1	2	3
Nevada	17	17	9	5	1	–	2	–	–	–	–	–
Pacific	**163**	**138**	**25**	**44**	**27**	**22**	**20**	**4**	**21**	**10**	**6**	**5**
Washington	39	33	2	8	5	11	7	–	6	3	2	1
Oregon	36	23	–	2	7	5	9	–	13	7	3	3
California	58	58	16	23	12	4	3	–	–	–	–	–
Alaska	25	20	6	9	3	1	1	4	1	–	–	1
Hawaii	5	4	1	2	–	1	–	–	1	–	1	–

TIPSII [UPF] GPH21 CENSUS90 71583900 08/27/93 11:03 AM MACHINE: C DATA:CENSUS90*PH21TIPSDA00. 08/26/93 14:50:22 TAPE: NONE FRAME: 415
TSF:CENSUS90*92. 08/26/93 14:51:46 UTF:CENSUS90*93. 08/26/93 14:51:47 META:CENSUS90*PH21TABLES00. 08/26/93 15:23:55

Table 44. Number of Counties by Percent Change in Housing Units: 1980 to 1990

[For definitions of terms and meanings of symbols, see text]

United States Region and Division State	Number of counties	Counties with increase								Counties with no change or 0.0 to 4.9 percent decrease	Counties with 5.0 percent or more decrease
		Total	Percent								
			50.0 or more	35.0 to 49.9	25.0 to 34.9	15.0 to 24.9	10.0 to 14.9	5.0 to 9.9	0.0 to 4.9		
United States	**3 141**	**2 535**	**110**	**146**	**207**	**503**	**502**	**554**	**513**	**386**	**220**
REGION AND DIVISION											
Northeast	**217**	**208**	**1**	**5**	**14**	**60**	**47**	**43**	**38**	**7**	**2**
New England	67	67	–	3	10	31	16	6	1	–	–
Middle Atlantic	150	141	1	2	4	29	31	37	37	7	2
Midwest	**1 055**	**647**	**3**	**10**	**9**	**92**	**125**	**191**	**217**	**263**	**145**
East North Central	437	355	–	1	2	52	79	116	105	70	12
West North Central	618	292	3	9	7	40	46	75	112	193	133
South	**1 425**	**1 297**	**74**	**91**	**132**	**261**	**268**	**273**	**198**	**76**	**52**
South Atlantic	591	570	58	55	82	132	85	88	70	16	5
East South Central	364	342	3	9	12	63	98	102	55	13	9
West South Central	470	385	13	27	38	66	85	83	73	47	38
West	**444**	**383**	**32**	**40**	**52**	**90**	**62**	**47**	**60**	**40**	**21**
Mountain	281	231	22	23	25	53	41	28	39	33	17
Pacific	163	152	10	17	27	37	21	19	21	7	4
STATE											
New England	**67**	**67**	**–**	**3**	**10**	**31**	**16**	**6**	**1**	**–**	**–**
Maine	16	16	–	–	–	11	3	2	–	–	–
New Hampshire	10	10	–	1	6	3	–	–	–	–	–
Vermont	14	14	–	–	3	10	1	–	–	–	–
Massachusetts	14	14	–	2	1	1	7	2	1	–	–
Rhode Island	5	5	–	–	–	1	3	1	–	–	–
Connecticut	8	8	–	–	–	5	2	1	–	–	–
Middle Atlantic	**150**	**141**	**1**	**2**	**4**	**29**	**31**	**37**	**37**	**7**	**2**
New York	62	59	–	–	–	9	18	23	9	2	1
New Jersey	21	20	–	–	3	8	2	3	4	–	1
Pennsylvania	67	62	1	2	1	12	11	11	24	5	–
East North Central	**437**	**355**	**–**	**1**	**2**	**52**	**79**	**116**	**105**	**70**	**12**
Ohio	88	83	–	–	1	7	14	33	28	5	–
Indiana	92	72	–	1	–	9	13	22	27	20	–
Illinois	102	46	–	–	–	4	6	12	24	44	12
Michigan	83	82	–	–	–	19	23	26	14	1	–
Wisconsin	72	72	–	–	1	13	23	23	12	–	–
West North Central	**618**	**292**	**3**	**9**	**7**	**40**	**46**	**75**	**112**	**193**	**133**
Minnesota	87	59	1	5	1	11	12	15	14	13	15
Iowa	99	29	–	–	–	1	3	4	21	43	27
Missouri	115	77	2	3	4	19	11	22	16	18	20
North Dakota	53	24	–	–	–	2	8	3	11	18	11
South Dakota	66	25	–	–	–	2	5	9	9	23	18
Nebraska	93	34	–	–	1	–	4	10	19	40	19
Kansas	105	44	–	1	1	5	3	12	22	38	23
South Atlantic	**591**	**570**	**58**	**55**	**82**	**132**	**85**	**88**	**70**	**16**	**5**
Delaware	3	3	–	1	–	2	–	–	–	–	–
Maryland	24	24	2	6	3	7	4	–	2	–	–
District of Columbia	1	1	–	–	–	–	–	–	1	–	–
Virginia	136	130	9	8	20	20	18	28	27	3	3
West Virginia	55	43	–	3	2	5	4	10	19	11	1
North Carolina	100	100	3	4	16	40	17	15	5	–	–
South Carolina	46	46	3	2	4	16	7	11	3	–	–
Georgia	159	156	18	16	21	37	29	22	13	2	1
Florida	67	67	23	15	16	5	6	2	–	–	–
East South Central	**364**	**342**	**3**	**9**	**12**	**63**	**98**	**102**	**55**	**13**	**9**
Kentucky	120	113	–	1	4	24	17	47	20	6	1
Tennessee	95	93	1	4	4	19	40	16	9	1	1
Alabama	67	65	2	1	2	9	22	18	11	2	–
Mississippi	82	71	–	3	2	11	19	21	15	4	7
West South Central	**470**	**385**	**13**	**27**	**38**	**66**	**85**	**83**	**73**	**47**	**38**
Arkansas	75	62	–	1	4	13	14	16	14	7	6
Louisiana	64	52	–	2	5	8	13	15	9	7	5
Oklahoma	77	62	1	3	2	10	13	15	18	9	6
Texas	254	209	12	21	27	35	45	37	32	24	21
Mountain	**281**	**231**	**22**	**23**	**25**	**53**	**41**	**28**	**39**	**33**	**17**
Montana	57	37	–	1	–	9	12	5	10	13	7
Idaho	44	38	–	–	3	6	6	11	12	1	5
Wyoming	23	17	1	1	–	5	2	2	6	4	2
Colorado	63	53	7	7	9	10	8	5	7	9	1
New Mexico	33	30	1	4	4	8	8	1	4	2	1
Arizona	15	13	4	5	1	3	–	–	–	1	1
Utah	29	27	2	3	4	11	5	2	–	2	–
Nevada	17	16	7	2	4	1	–	2	–	1	–
Pacific	**163**	**152**	**10**	**17**	**27**	**37**	**21**	**19**	**21**	**7**	**4**
Washington	39	38	–	2	4	11	9	6	6	1	–
Oregon	36	32	–	–	3	4	1	11	13	2	2
California	58	58	3	8	14	19	10	2	2	–	–
Alaska	25	20	7	6	5	2	–	–	–	4	1
Hawaii	5	4	–	1	1	1	1	–	–	–	1

TIPSII [UPF] GPH21 CENSUS90 71583900 08/27/93 11:03 AM MACHINE: C DATA:CENSUS90*PH21TIPSDA00. 08/26/93 14:50:22 TAPE: NONE FRAME: 416
TSF:CENSUS90*92. 08/26/93 14:51:46 UTF:CENSUS90*93. 08/26/93 14:51:47 META:CENSUS90*PH21TABLES00. 08/26/93 15:23:55

TIPSII [UPF] GPH21 CENSUS90 71583900 08/27/93 11:03 AM MACHINE: C DATA:CENSUS90*PH21TIPSDA00, 08/26/93 14:50:22 TAPE: NONE FRAME: 417
TSF:CENSUS90*92, 08/26/93 14:51:46 UTF:CENSUS90*93, 08/26/93 14:51:47 MET:ACENSUS90*PH21TABLES00, 08/26/93 15:23:55

Table 45. Population and Housing Units, 1970 to 1990; Area Measurements and Density: 1990

[For information concerning historical counts, see "User Notes." Density is computed using land area. For definitions of terms and meanings of symbols, see text]

State Place and [In Selected States] County Subdivision [2,500 or More Persons]	Population			Housing units			1990 area measurements				1990 density			
							Total area		Land area		Population per—		Housing units per—	
	1990	1980	1970	1990	1980	1970	Square kilometers	Square miles	Square kilometers	Square miles	Square kilometer	Square mile	Square kilometer	Square mile
Alabama	4 040 587	r3 894 025	3 444 354	1 670 379	r1 467 427	1 120 239	135 775.4	52 422.9	131 443.1	50 750.2	30.7	79.6	12.7	32.9
Abbeville city, Henry County	3 173	3 155	2 996	1 320	1 248	1 085	40.4	15.6	40.3	15.6	78.7	203.4	32.8	84.6
Urban part	2 787	...	...	1 164	...	...	23.3	9.0	23.2	9.0	120.1	309.7	50.2	129.3
Rural part	386	...	...	156	...	...	17.1	6.6	17.1	6.6	22.6	58.5	9.1	23.6
Adamsville city, Jefferson County	4 161	2 498	2 412	1 554	909	755	7.9	3.1	7.9	3.1	526.7	1 342.3	196.7	501.3
Alabaster city, Shelby County	14 732	7 079	2 642	5 144	2 294	845	48.9	18.9	48.8	18.8	301.9	783.6	105.4	273.6
Albertville city, Marshall County	14 507	12 039	9 963	6 238	4 886	3 409	66.3	25.6	66.1	25.5	219.5	568.9	94.4	244.6
Alexander City city, Tallapoosa County	14 917	13 807	12 358	6 170	5 137	4 085	101.1	39.0	100.6	38.8	148.3	384.5	61.3	159.0
Aliceville city, Pickens County	3 009	3 207	2 851	1 293	1 215	1 019	11.6	4.5	11.6	4.5	259.4	668.7	111.5	287.3
Andalusia city, Covington County	9 269	10 415	10 092	4 181	4 251	3 700	47.2	18.2	47.0	18.1	197.2	512.1	89.0	231.0
Anniston city, Calhoun County	26 623	r29 135	31 533	12 100	r11 683	11 089	52.3	20.2	52.3	20.2	509.0	1 318.0	231.4	599.0
Arab city	6 321	r6 053	4 399	2 745	r2 409	1 417	33.2	12.8	33.0	12.7	191.5	497.7	83.2	216.1
Cullman County	22	...	...	10	...	...	.6	.2	.6	.2	36.7	110.0	16.7	50.0
Marshall County	6 299	r6 053	4 399	2 735	r2 409	1 417	32.5	12.6	32.3	12.5	195.0	503.9	84.7	218.8
Athens city, Limestone County	16 901	14 558	14 360	7 271	5 598	4 563	77.8	30.0	77.6	30.0	217.8	563.4	93.7	242.4
Atmore city, Escambia County	8 046	8 789	8 293	3 394	3 140	2 703	21.4	8.3	21.4	8.3	376.0	969.4	158.6	408.9
Attalla city, Etowah County	6 859	7 737	7 510	2 874	2 936	2 537	15.5	6.0	15.5	6.0	442.5	1 143.2	185.4	479.0
Auburn city, Lee County	33 830	28 471	22 767	14 673	10 880	6 490	85.3	32.9	84.2	32.5	401.8	1 040.9	174.3	451.5
Bay Minette city, Baldwin County	7 168	7 455	6 727	2 682	2 542	2 015	19.7	7.6	19.7	7.6	363.9	943.2	136.1	352.9
Bessemer city, Jefferson County	33 497	31 729	33 428	13 783	11 900	10 890	100.4	38.8	100.2	38.7	334.3	865.6	137.6	356.1
Urban part	33 189	...	...	13 647	...	...	66.6	25.7	66.6	25.7	498.3	1 291.4	204.9	531.0
Rural part	308	...	...	136	...	...	33.8	13.0	33.6	13.0	9.2	23.7	4.0	10.5
Birmingham city	265 968	284 413	300 910	117 691	114 503	105 370	389.8	150.5	384.6	148.5	691.5	1 791.0	306.0	792.5
Urban part	264 551	...	...	117 005	...	...	273.1	105.5	272.9	105.4	969.4	2 510.0	428.7	1 110.1
Rural part	1 417	...	...	686	...	...	116.7	45.0	111.7	43.1	12.7	32.9	6.1	15.9
Jefferson County	265 196	284 413	300 910	117 159	114 503	105 370	377.1	145.6	374.0	144.4	709.1	1 836.5	313.3	811.4
Urban part	264 184	...	...	116 772	...	...	272.8	105.3	272.5	105.2	969.5	2 511.3	428.5	1 110.0
Rural part	1 012	...	...	387	...	...	104.3	40.3	101.5	39.2	10.0	25.8	3.8	9.9
Shelby County	772	...	...	532	...	...	12.7	4.9	10.6	4.1	72.8	188.3	50.2	129.8
Urban part	367	...	...	233	...	...	.3	.1	.3	.1	1 223.3	3 670.0	776.7	2 330.0
Rural part	405	...	...	299	...	...	12.4	4.8	10.3	4.0	39.3	101.3	29.0	74.8
Boaz city	6 928	7 151	5 635	3 053	2 926	1 987	29.5	11.4	29.4	11.3	235.6	613.1	103.8	270.2
Etowah County	592	401	170	241	150	57	3.9	1.5	3.9	1.5	151.8	394.7	61.8	160.7
Marshall County	6 336	6 750	5 465	2 812	2 776	1 930	25.6	9.9	25.5	9.8	248.5	646.5	110.3	286.9
Brent city, Bibb County	2 776	2 862	2 093	1 103	1 045	648	21.3	8.2	21.2	8.2	130.9	338.5	52.0	134.5
Brewton city, Escambia County	5 885	6 680	6 747	2 482	2 477	2 247	26.0	10.1	25.7	9.9	229.0	594.4	96.6	250.7
Bridgeport city, Jackson County	2 936	2 974	2 908	1 241	1 139	942	8.2	3.2	7.9	3.0	371.6	978.7	157.1	413.7
Brighton city, Jefferson County	4 518	5 308	2 277	1 735	1 731	785	3.6	1.4	3.6	1.4	1 255.0	3 227.1	481.9	1 239.3
Cahaba Heights CDP, Jefferson County	4 778	...	...	2 229	...	...	5.4	2.1	5.4	2.1	884.8	2 275.2	412.8	1 061.4
Center Point CDP, Jefferson County	22 658	23 317	15 675	9 081	8 292	4 482	22.0	8.5	22.0	8.5	1 029.9	2 665.6	412.8	1 068.4
Centre city, Cherokee County	2 893	2 351	2 418	1 254	964	840	28.3	10.9	28.0	10.8	103.3	267.9	44.8	116.1
Centreville city, Bibb County	2 508	2 504	2 233	907	869	689	25.2	9.7	24.7	9.5	101.5	264.0	36.7	95.5
Chickasaw city, Mobile County	6 649	7 402	8 447	2 992	3 078	2 844	9.3	3.6	9.3	3.6	714.9	1 846.9	321.7	831.1
Childersburg city, Talladega County	4 579	5 084	4 831	1 899	1 834	1 625	20.6	7.9	20.1	7.8	227.8	587.1	94.5	243.5
Citronelle city, Mobile County	3 671	2 841	1 935	1 397	1 059	682	63.9	24.7	63.2	24.4	58.1	150.5	22.1	57.3
Clanton city, Chilton County	7 669	5 832	5 868	3 262	2 418	2 093	49.1	19.0	49.1	18.9	156.2	405.8	66.4	172.6
Columbiana city, Shelby County	2 968	2 655	2 248	1 132	990	782	24.8	9.6	24.8	9.6	119.7	309.2	45.6	117.9
Cordova city, Walker County	2 623	3 123	2 750	1 175	1 276	979	15.4	5.9	15.3	5.9	171.4	444.6	76.8	199.2
Cullman city, Cullman County	13 367	13 084	12 601	5 933	5 467	4 415	42.7	16.5	40.5	15.6	330.0	856.9	146.5	380.3
Dadeville city, Tallapoosa County	3 276	3 263	2 847	1 254	1 175	938	41.4	16.0	41.4	16.0	79.1	204.8	30.3	78.4
Urban part	3 033	...	...	1 154	...	...	28.2	10.9	28.2	10.9	107.6	278.3	40.9	105.9
Rural part	243	...	...	100	...	...	13.2	5.1	13.2	5.1	18.4	47.6	7.6	19.6
Daleville city, Dale County	5 117	4 250	5 182	2 330	1 659	1 821	22.8	8.8	22.8	8.8	224.4	581.5	102.2	264.8
Daphne city, Baldwin County	11 290	3 406	2 382	4 874	1 083	669	30.1	11.6	28.6	11.0	394.8	1 026.4	170.4	443.1
Decatur city	48 761	42 002	38 044	20 640	16 235	12 590	138.4	53.4	122.3	47.2	398.7	1 033.1	168.8	437.3
Limestone County	55	...	...	28	...	...	10.1	3.9	10.0	3.9	5.5	14.1	2.8	7.2
Morgan County	48 706	42 002	38 044	20 612	16 235	12 590	128.4	49.6	112.3	43.4	433.7	1 122.3	183.5	474.9
Demopolis city, Marengo County	7 512	7 678	7 651	3 015	2 857	2 493	32.3	12.5	31.6	12.2	237.7	615.7	95.4	247.1
Dothan city	53 589	48 750	36 733	22 190	18 795	12 479	206.8	79.8	206.4	79.7	259.6	672.4	107.5	278.4
Dale County	259	–	...	97	–	...	12.8	5.0	12.8	5.0	20.2	51.8	7.6	19.4
Houston County	53 330	48 750	36 733	22 093	18 795	12 479	194.0	74.9	193.6	74.7	275.5	713.9	114.1	295.8
East Brewton city, Escambia County	2 579	3 012	2 336	1 164	1 185	845	9.1	3.5	9.1	3.5	283.4	736.9	127.9	332.6
Elba city, Coffee County	4 011	4 355	4 634	1 755	1 713	1 538	40.0	15.5	39.8	15.4	100.8	260.5	44.1	114.0
Enterprise city	20 123	18 033	15 591	8 466	6 814	5 258	80.5	31.1	80.4	31.0	250.3	649.1	105.3	273.1
Coffee County	19 822	17 777	15 591	8 339	6 710	5 258	79.0	30.5	78.9	30.5	251.2	649.9	105.7	273.4
Dale County	301	256	...	127	104	...	1.5	.6	1.5	.6	200.7	501.7	84.7	211.7
Eufaula city, Barbour County	13 220	12 097	9 102	5 457	4 495	3 034	190.4	73.5	153.9	59.4	85.9	222.6	35.5	91.9
Urban part	12 289	...	...	5 165	...	...	89.4	34.5	75.8	29.3	162.1	419.4	68.1	176.3
Rural part	931	...	...	292	...	...	101.0	39.0	78.1	30.2	11.9	30.8	3.7	9.7
Evergreen city, Conecuh County	3 911	4 171	3 924	1 735	1 665	1 410	39.5	15.3	39.4	15.2	99.3	257.3	44.0	114.1
Urban part	3 649	...	...	1 620	...	...	22.2	8.6	22.0	8.5	165.9	429.3	73.6	190.6
Rural part	262	...	...	115	...	...	17.4	6.7	17.3	6.7	15.1	39.1	6.6	17.2
Fairfield city, Jefferson County	12 200	r13 242	14 369	4 988	r5 090	4 602	8.7	3.4	8.7	3.4	1 402.3	3 588.2	573.3	1 467.1
Fairhope city, Baldwin County	8 485	7 286	5 720	3 808	3 146	2 085	20.0	7.7	19.9	7.7	426.4	1 101.9	191.4	494.5
Fayette city, Fayette County	4 909	5 287	4 568	2 170	2 162	1 681	22.3	8.6	22.1	8.5	222.1	577.5	98.2	255.3
Florence city, Lauderdale County	36 426	37 029	34 031	15 913	14 330	11 146	61.1	23.6	60.9	23.5	598.1	1 550.0	261.3	677.1

TIPSII [UPF] GPH21 CENSUS90 71583900 08/27/93 11:03 AM MACHINE: C DATA:CENSUS90*PH21TIPSDA00. 08/26/93 14:50:22 TAPE: NONE FRAME: 418
TSF:CENSUS90*92. 08/26/93 14:51:46 UTF:CENSUS90*93. 08/26/93 14:51:47 META:CENSUS90*PH21TABLES00. 08/26/93 15:23:55

Table 45. Population and Housing Units, 1970 to 1990; Area Measurements and Density: 1990—Con.

[For information concerning historical counts, see "User Notes." Density is computed using land area. For definitions of terms and meanings of symbols, see text]

State Place and [In Selected States] County Subdivision [2,500 or More Persons]	Population			Housing units			1990 area measurements				1990 density			
							Total area		Land area		Population per—		Housing units per—	
	1990	1980	1970	1990	1980	1970	Square kilometers	Square miles	Square kilometers	Square miles	Square kilometer	Square mile	Square kilometer	Square mile
Alabama—Con.														
Foley city, Baldwin County	4 937	4 003	3 368	2 127	1 431	1 084	21.7	8.4	21.7	8.4	227.5	587.7	98.0	253.2
Forestdale CDP, Jefferson County	10 395	10 814	6 091	4 160	3 958	1 947	20.8	8.0	20.8	8.0	499.8	1 299.4	200.0	520.0
Fort McClellan CDP, Calhoun County	4 128	7 605	5 334	576	603	577	18.4	7.1	18.3	7.1	225.6	581.4	31.5	81.1
Fort Payne city, DeKalb County	11 838	11 485	8 435	5 236	4 645	3 117	140.2	54.1	139.9	54.0	84.6	219.2	37.4	97.0
Fort Rucker CDP, Dale County	7 593	8 932	14 242	1 553	1 561	1 638	28.2	10.9	28.2	10.9	269.3	696.6	55.1	142.5
Fultondale city, Jefferson County	6 400	6 217	5 163	2 462	2 202	1 543	19.6	7.6	19.6	7.6	326.5	842.1	125.6	323.9
Gadsden city, Etowah County	42 523	r47 565	53 928	19 146	r19 721	18 800	95.2	36.7	92.1	35.5	461.7	1 197.8	207.9	539.3
Gardendale city, Jefferson County	9 251	r8 005	6 537	3 682	r2 860	1 997	39.2	15.1	39.2	15.1	236.0	612.6	93.9	243.8
Urban part	9 110	...	...	3 624	...	...	22.8	8.8	22.8	8.8	399.6	1 035.2	158.9	411.8
Rural part	141	...	...	58	...	...	16.4	6.3	16.4	6.3	8.6	22.4	3.5	9.2
Geneva city, Geneva County	4 681	4 866	4 398	2 093	1 915	1 505	36.6	14.1	36.1	13.9	129.7	336.8	58.0	150.6
Glencoe city	4 670	4 648	2 901	1 797	1 674	920	41.6	16.1	41.4	16.0	112.8	291.9	43.4	112.3
Calhoun County	7	14	...	3	3	...	.4	.2	.4	.2	17.5	35.0	7.5	15.0
Etowah County	4 663	4 634	2 901	1 794	1 671	920	41.1	15.9	41.0	15.8	113.7	295.1	43.8	113.5
Grand Bay CDP, Mobile County	3 383	3 185	...	1 245	1 049	...	22.5	8.7	22.4	8.7	151.0	388.9	55.6	143.1
Greensboro city, Hale County	3 047	3 248	3 371	1 185	1 091	1 016	6.2	2.4	6.2	2.4	491.5	1 269.6	191.1	493.8
Greenville city, Butler County	7 492	7 807	8 033	3 058	2 992	2 645	37.9	14.6	37.6	14.5	199.3	516.7	81.3	210.9
Gulf Shores city, Baldwin County	3 261	1 349	909	4 976	1 567	1 114	44.1	17.0	33.9	13.1	96.2	248.9	146.8	379.8
Urban part	3 234	...	...	4 960	...	...	29.5	11.4	19.4	7.5	166.7	431.2	255.7	661.3
Rural part	27	...	...	16	...	...	14.5	5.6	14.5	5.6	1.9	4.8	1.1	2.9
Guntersville city, Marshall County	7 038	7 041	6 491	3 154	2 864	2 295	93.8	36.2	55.6	21.5	126.6	327.3	56.7	146.7
Haleyville city	4 452	5 306	4 190	1 981	2 069	1 522	18.1	7.0	18.1	7.0	246.0	636.0	109.4	283.0
Marion County	53	...	...	24	...	...	1.9	.7	1.9	.7	27.9	75.7	12.6	34.3
Winston County	4 399	5 306	4 190	1 957	2 069	1 522	16.2	6.2	16.2	6.2	271.5	709.5	120.8	315.6
Hamilton city, Marion County	5 787	5 093	3 088	2 414	1 926	1 172	67.9	26.2	67.9	26.2	85.2	220.9	35.6	92.1
Hartselle city, Morgan County	10 795	8 858	7 355	4 349	3 281	2 379	32.6	12.6	32.6	12.6	331.1	856.7	133.4	345.2
Headland city, Henry County	3 266	3 327	2 545	1 311	1 258	907	41.3	15.9	41.2	15.9	79.3	205.4	31.8	82.5
Urban part	3 035	...	...	1 220	...	...	15.8	6.1	15.8	6.1	192.1	497.5	77.2	200.0
Rural part	231	...	...	91	...	...	25.5	9.8	25.5	9.8	9.1	23.6	3.6	9.3
Heflin city, Cleburne County	2 906	3 014	2 872	1 218	1 161	934	26.9	10.4	26.8	10.3	108.4	282.1	45.4	118.3
Helena city, Shelby County	3 918	2 130	1 110	1 366	758	374	35.6	13.7	35.6	13.7	110.1	286.0	38.4	99.7
Urban part	3 845	2 114	...	1 341	753	...	18.1	7.0	18.1	7.0	212.4	549.3	74.1	191.6
Rural part	73	16	...	25	5	...	17.5	6.8	17.5	6.8	4.2	10.7	1.4	3.7
Hokes Bluff city, Etowah County	3 739	3 216	2 133	1 460	1 130	700	29.8	11.5	29.2	11.3	128.0	330.9	50.0	129.2
Holt CDP, Tuscaloosa County	4 125	...	...	1 602	...	...	8.4	3.3	8.4	3.3	491.1	1 250.0	190.7	485.5
Homewood city, Jefferson County	22 922	21 412	21 245	10 731	9 827	7 776	19.1	7.4	19.1	7.4	1 200.1	3 097.6	561.8	1 450.1
Hoover city	39 788	r18 996	688	17 038	r7 356	201	62.5	24.1	61.8	23.8	643.8	1 671.8	275.7	715.9
Jefferson County	33 035	r18 996	688	14 299	r7 356	201	44.3	17.1	44.0	17.0	750.8	1 943.2	325.0	841.1
Shelby County	6 753	–	...	2 739	–	...	18.2	7.0	17.7	6.8	381.5	993.1	154.7	402.8
Hueytown city, Jefferson County	15 280	r13 452	7 095	5 970	r4 977	2 303	22.4	8.6	22.4	8.6	682.1	1 776.7	266.5	694.2
Huguley CDP, Chambers County	3 161	2 947	...	1 197	1 027	...	22.7	8.8	22.7	8.8	139.3	359.2	52.7	136.0
Huntsville city	159 789	142 513	139 282	67 827	53 281	43 640	426.6	164.7	425.8	164.4	375.3	972.0	159.3	412.6
Urban part	158 782	...	...	67 494	...	...	276.4	106.7	275.7	106.5	575.9	1 490.9	244.8	633.7
Rural part	1 007	...	...	333	...	...	150.1	58.0	150.0	57.9	6.7	17.4	2.2	5.8
Limestone County	339	...	...	100	...	...	49.2	19.0	49.1	19.0	6.9	17.8	2.0	5.3
Rural part	339	...	...	100	...	...	49.2	19.0	49.1	19.0	6.9	17.8	2.0	5.3
Madison County	159 450	142 513	139 282	67 727	53 281	43 640	377.4	145.7	376.7	145.4	423.3	1 096.6	179.8	465.8
Urban part	158 782	...	...	67 494	...	...	276.4	106.7	275.7	106.5	575.9	1 490.9	244.8	633.7
Rural part	668	...	...	233	...	...	101.0	39.0	100.9	39.0	6.6	17.1	2.3	6.0
Inverness CDP, Shelby County	2 528	...	...	1 050	...	...	8.3	3.2	7.8	3.0	324.1	842.7	134.6	350.0
Irondale city, Jefferson County	9 454	6 510	3 166	3 742	2 555	1 080	22.9	8.8	22.9	8.8	412.8	1 074.3	163.4	425.2
Jackson city, Clarke County	5 819	6 073	5 957	2 217	2 147	1 903	39.3	15.2	39.1	15.1	148.8	385.4	56.7	146.8
Jacksonville city, Calhoun County	10 283	9 735	7 715	3 920	3 325	2 308	17.4	6.7	17.4	6.7	591.0	1 534.8	225.3	585.1
Jasper city, Walker County	13 553	11 894	10 798	5 815	4 894	3 849	59.3	22.9	59.3	22.9	228.5	591.8	98.1	253.9
Ladonia CDP, Russell County	2 905	...	...	1 152	...	...	8.3	3.2	8.3	3.2	350.0	907.8	138.8	360.0
Lafayette city, Chambers County	3 151	3 647	3 530	1 236	1 281	1 168	22.9	8.9	22.9	8.9	137.6	354.0	54.0	138.9
Lanett city, Chambers County	8 985	r8 922	6 908	3 694	r3 516	2 438	13.0	5.0	13.0	5.0	691.2	1 797.0	284.2	738.8
Leeds city	9 946	8 638	6 991	4 120	3 347	2 229	56.0	21.6	55.6	21.5	178.9	462.6	74.1	191.6
Urban part	9 934	...	...	4 112	...	...	41.4	16.0	41.4	16.0	240.0	620.9	99.3	257.0
Rural part	12	...	...	8	...	...	14.6	5.6	14.3	5.5	.8	2.2	.6	1.5
Jefferson County	8 770	7 881	6 697	3 666	3 063	2 136	47.9	18.5	47.5	18.3	184.6	479.2	77.2	200.3
Urban part	8 758	...	...	3 658	...	...	33.3	12.8	33.2	12.8	263.8	684.2	110.2	285.8
Rural part	12	...	...	8	...	...	14.6	5.6	14.3	5.5	.8	2.2	.6	1.5
St. Clair County	1 061	643	257	413	249	80	6.8	2.6	6.8	2.6	156.0	408.1	60.7	158.8
Urban part	1 061	...	...	413	...	...	6.8	2.6	6.8	2.6	156.0	408.1	60.7	158.8
Shelby County	115	114	37	41	35	13	1.3	.5	1.3	.5	88.5	230.0	31.5	82.0
Urban part	115	...	...	41	...	...	1.3	.5	1.3	.5	88.5	230.0	31.5	82.0
Lincoln city, Talladega County	2 941	2 081	1 127	1 335	779	371	47.9	18.5	47.7	18.4	61.7	159.8	28.0	72.6
Linden city, Marengo County	2 548	2 773	2 697	1 047	982	820	8.6	3.3	8.5	3.3	299.8	772.1	123.2	317.3
Lipscomb city, Jefferson County	2 892	3 741	3 225	1 245	1 395	1 044	3.0	1.1	3.0	1.1	964.0	2 629.1	415.0	1 131.8
Livingston city, Sumter County	3 530	3 187	2 358	1 271	1 071	772	18.7	7.2	18.5	7.1	190.8	497.2	68.7	179.0
Luverne city, Crenshaw County	2 555	2 639	2 440	1 088	1 024	883	23.1	8.9	23.1	8.9	110.6	287.1	47.1	122.2
Madison city	14 904	4 057	3 086	6 616	1 435	879	52.0	20.1	51.8	20.0	287.7	745.2	127.7	330.8
Urban part	14 841	2 759	2 276	6 596	1 005	(NA)	39.0	15.1	38.9	15.0	381.5	989.4	169.6	439.7
Rural part	63	1 298	810	20	430	(NA)	13.0	5.0	13.0	5.0	4.8	12.6	1.5	4.0

TIPSII [UPF] GPH21 CENSUS90 71583900 08/27/93 11:03 AM MACHINE: C DATA:CENSUS90*PH211PSDA00. 08/26/93 14:50:22 TAPE: NONE FRAME: 419
TSF:CENSUS90*92. 08/26/93 14:51:46 UTF:CENSUS90*93. 08/26/93 14:51:47 META:CENSUS90*PH211TABLES00. 08/26/93 15:23:55

Table 45. Population and Housing Units, 1970 to 1990; Area Measurements and Density: 1990—Con.

[For information concerning historical counts, see "User Notes." Density is computed using land area. For definitions of terms and meanings of symbols, see text]

State Place and [In Selected States] County Subdivision [2,500 or More Persons]	Population			Housing units			1990 area measurements				1990 density			
							Total area		Land area		Population per—		Housing units per—	
	1990	1980	1970	1990	1980	1970	Square kilometers	Square miles	Square kilometers	Square miles	Square kilometer	Square mile	Square kilometer	Square mile
Alabama—Con.														
Madison city—Con.														
Limestone County	42	...	...	14	...	...	1.7	.7	1.7	.7	24.7	60.0	8.2	20.0
Rural part	42	...	...	14	...	...	1.7	.7	1.7	.7	24.7	60.0	8.2	20.0
Madison County	14 862	4 057	3 086	6 602	1 435	879	50.3	19.4	50.1	19.3	296.6	770.1	131.8	342.1
Urban part	14 841	2 759	2 276	6 596	1 005	(NA)	39.0	15.1	38.9	15.0	381.5	989.4	169.6	439.7
Rural part	21	1 298	810	6	430	(NA)	11.3	4.3	11.2	4.3	1.9	4.9	.5	1.4
Marion city, Perry County	4 211	4 467	4 289	1 459	1 384	1 276	27.7	10.7	27.4	10.6	153.7	397.3	53.2	137.6
Meadowbrook CDP, Shelby County	4 621	...	...	1 760	...	...	7.1	2.8	7.1	2.8	650.8	1 650.4	247.9	628.6
Meridianville CDP, Madison County	2 852	1 403	...	1 005	485	...	40.6	15.7	40.5	15.7	70.4	181.7	24.8	64.0
Midfield city, Jefferson County	5 559	r6 182	6 621	2 415	r2 305	2 153	6.3	2.5	6.3	2.4	882.4	2 316.3	383.3	1 006.3
Millbrook city, Elmore County	6 050	3 101	...	2 153	1 094	...	18.5	7.1	18.3	7.1	330.6	852.1	117.7	303.2
Minor CDP, Jefferson County	3 313	...	...	1 349	...	...	8.3	3.2	8.2	3.2	404.0	1 035.3	164.5	421.6
Mobile city, Mobile County	196 278	200 452	190 026	82 817	75 577	61 512	405.7	156.6	305.7	118.0	642.1	1 663.4	270.9	701.8
Monroeville city, Monroe County	6 993	5 674	4 846	2 709	2 087	1 599	33.3	12.8	33.2	12.8	210.6	546.3	81.6	211.6
Montevallo city, Shelby County	4 239	3 965	3 719	1 308	1 124	886	16.9	6.5	16.8	6.5	252.3	652.2	77.9	201.2
Montgomery city, Montgomery County	187 106	177 857	133 386	76 636	67 417	45 188	351.5	135.7	349.6	135.0	535.2	1 386.0	219.2	567.7
Moody town, St. Clair County	4 921	1 840	504	1 845	674	155	28.8	11.1	28.6	11.1	172.1	443.3	64.5	166.2
Moores Mill CDP, Madison County	3 362	...	...	1 237	...	...	34.7	13.4	34.7	13.4	96.9	250.9	35.6	92.3
Moulton city, Lawrence County	3 248	3 197	2 470	1 364	1 241	853	15.3	5.9	15.3	5.9	212.3	550.5	89.2	231.2
Mountain Brook city, Jefferson County	19 810	19 718	19 474	8 127	7 406	6 323	30.1	11.6	30.1	11.6	658.1	1 707.8	270.0	700.6
Muscle Shoals city, Colbert County	9 611	8 911	6 907	3 838	3 243	2 021	30.4	11.7	30.4	11.7	316.2	821.5	126.3	328.0
Northport city, Tuscaloosa County	17 366	14 291	9 435	6 793	5 022	2 864	27.7	10.7	27.3	10.5	636.1	1 653.9	248.8	647.0
Oneonta city, Blount County	4 844	4 824	4 390	2 114	1 982	1 561	28.8	11.1	28.6	11.1	169.4	436.4	73.9	190.5
Opelika city, Lee County	22 122	21 896	19 027	8 956	8 293	6 211	118.2	45.6	116.5	45.0	189.9	491.6	76.9	199.0
Urban part	21 613	...	...	8 755	...	...	84.4	32.6	82.8	32.0	261.0	675.4	105.7	273.6
Rural part	509	...	...	201	...	...	33.8	13.0	33.7	13.0	15.1	39.2	6.0	15.5
Opp city, Covington County	6 985	7 204	6 493	2 902	2 788	2 264	46.7	18.0	46.3	17.9	150.9	390.2	62.7	162.1
Urban part	6 908	...	...	2 864	...	...	33.3	12.8	32.9	12.7	210.0	543.9	87.1	225.5
Rural part	77	...	...	38	...	...	13.4	5.2	13.4	5.2	5.7	14.8	2.8	7.3
Oxford city	9 362	8 939	4 361	3 810	3 245	1 467	29.9	11.6	29.8	11.5	314.2	814.1	127.9	331.3
Calhoun County	8 333	8 463	4 361	3 456	3 090	1 467	24.3	9.4	24.2	9.3	344.3	896.0	142.8	371.6
Talladega County	1 029	476	...	354	155	...	5.6	2.2	5.6	2.2	183.8	467.7	63.2	160.9
Ozark city, Dale County	12 922	13 188	13 555	5 621	5 030	4 688	43.1	16.6	42.9	16.6	301.2	778.4	131.0	338.6
Pelham city, Shelby County	9 765	6 759	931	3 758	2 470	294	35.8	13.8	35.7	13.8	273.5	707.6	105.3	272.3
Pell City city, St. Clair County	8 118	6 616	5 602	3 557	2 584	1 911	57.9	22.4	51.3	19.8	158.2	410.0	69.3	179.6
Phenix City city	25 312	26 928	25 281	10 813	10 470	8 339	53.3	20.6	52.8	20.4	479.4	1 240.8	204.8	530.0
Lee County	670	545	...	221	171	...	4.4	1.7	4.3	1.7	155.8	394.1	51.4	130.0
Russell County	24 642	26 383	25 281	10 592	10 299	8 339	48.8	18.9	48.5	18.7	508.1	1 317.8	218.4	566.4
Piedmont city	5 288	5 544	5 063	2 392	2 287	1 838	22.0	8.5	22.0	8.5	240.4	622.1	108.7	281.4
Calhoun County	5 286	5 544	5 063	2 391	2 287	1 838	21.9	8.5	21.9	8.5	241.4	621.9	109.2	281.3
Cherokee County	2	...	...	1	...	...	–	–	–	–	–	–	–	–
Pinson-Clay-Chalkville CDP, Jefferson County	10 987	...	...	3 807	...	...	29.5	11.4	29.4	11.3	373.7	972.3	129.5	336.9
Pleasant Grove city, Jefferson County	8 458	7 102	5 090	2 992	2 334	1 497	16.0	6.2	16.0	6.2	528.6	1 364.2	187.0	482.6
Prattville city	19 587	18 647	13 116	7 184	6 259	3 910	47.7	18.4	47.6	18.4	411.5	1 064.5	150.9	390.4
Autauga County	18 878	18 536	13 116	6 908	6 229	3 910	41.9	16.2	41.8	16.1	451.6	1 172.5	165.3	429.1
Elmore County	709	111	...	276	30	...	5.8	2.3	5.8	2.3	122.2	308.3	47.6	120.0
Prichard city, Mobile County	34 311	39 541	41 578	13 037	13 069	12 773	66.0	25.5	65.8	25.4	521.4	1 350.8	198.1	513.3
Rainbow City city, Etowah County	7 673	6 299	3 099	3 172	2 408	995	62.9	24.3	62.4	24.1	123.0	318.4	50.8	131.6
Urban part	7 196	...	...	2 996	...	...	37.8	14.6	37.3	14.4	192.9	499.7	80.3	208.1
Rural part	477	...	...	176	...	...	25.1	9.7	25.1	9.7	19.0	49.2	7.0	18.1
Rainsville city, DeKalb County	3 875	3 907	2 099	1 629	1 494	725	47.3	18.3	47.3	18.2	81.9	212.9	34.4	89.5
Red Bay city, Franklin County	3 451	3 232	2 464	1 452	1 305	912	24.4	9.4	24.2	9.4	142.6	367.1	60.0	154.5
Redstone Arsenal CDP, Madison County	4 909	5 728	...	1 154	1 157	...	20.5	7.9	20.5	7.9	239.5	621.4	56.3	146.1
Roanoke city, Randolph County	6 362	r5 809	5 251	2 723	r2 266	1 948	48.8	18.8	48.0	18.5	132.5	343.9	56.7	147.2
Russellville city, Franklin County	7 812	8 195	7 814	3 406	3 348	2 718	33.5	12.9	33.2	12.8	235.3	610.3	102.6	266.1
Saks CDP, Calhoun County	11 138	11 118	6 609	4 390	3 998	2 164	31.8	12.3	31.8	12.3	350.3	905.5	138.1	356.9
Saraland city, Mobile County	11 751	9 833	7 840	4 494	3 480	2 225	29.6	11.4	29.5	11.4	398.3	1 030.8	152.3	394.2
Satsuma city, Mobile County	5 194	3 822	2 035	1 815	1 216	604	15.5	6.0	15.5	6.0	335.1	865.7	117.1	302.5
Scottsboro city, Jackson County	13 786	14 758	9 324	5 909	5 842	3 224	131.7	50.8	120.3	46.5	114.6	296.5	49.1	127.1
Selma city, Dallas County	23 755	26 684	27 379	9 556	9 783	8 984	37.5	14.5	36.0	13.9	659.9	1 709.0	265.4	687.5
Selmont-West Selmont CDP, Dallas County	3 823	5 255	2 270	1 579	1 726	757	8.6	3.3	8.5	3.3	449.8	1 158.5	185.8	478.5
Sheffield city, Colbert County	10 380	11 903	13 115	4 709	4 860	4 614	17.1	6.6	17.0	6.6	610.6	1 572.7	277.0	713.5
Smiths CDP, Lee County	3 456	...	...	1 331	...	...	42.0	16.2	41.6	16.1	83.1	214.7	32.0	82.7
Southside city	5 580	r5 141	983	1 998	r1 766	310	49.2	19.0	48.7	18.8	114.6	296.8	41.0	106.3
Calhoun County	144	42	...	39	27	...	1.0	.4	1.0	.4	144.0	360.0	39.0	97.5
Etowah County	5 436	r5 099	983	1 959	r1 739	310	48.1	18.6	47.7	18.4	114.0	295.4	41.1	106.5
Spanish Fort CDP, Baldwin County	3 732	3 415	2 364	1 673	1 245	730	24.4	9.4	24.4	9.4	153.0	397.0	68.6	178.0
Sumiton city	2 604	2 815	2 374	1 077	1 019	763	12.9	5.0	12.9	5.0	201.9	520.8	83.5	215.4
Jefferson County	–	–	...	–	–	...	.1	.1	.1	.1	–	–	–	–
Walker County	2 604	2 815	2 374	1 077	1 019	763	12.7	4.9	12.7	4.9	205.0	531.4	84.8	219.8
Sylacauga city, Talladega County	12 520	12 708	12 255	5 422	4 908	4 248	46.2	17.8	46.2	17.8	271.0	703.4	117.4	304.6
Talladega city, Talladega County	18 175	19 128	17 662	6 463	6 425	5 337	56.6	21.9	56.5	21.8	321.7	833.7	114.4	296.5
Tallassee city	5 112	4 763	4 809	2 302	2 034	1 798	26.3	10.2	25.0	9.6	204.5	532.5	92.1	239.8
Elmore County	3 310	3 540	3 404	1 455	1 498	1 264	17.5	6.7	16.6	6.4	199.4	517.2	87.7	227.3
Tallapoosa County	1 802	1 223	1 405	847	536	534	8.9	3.4	8.3	3.2	217.1	563.1	102.0	264.7

TIPSII [UPF] GPH21 CENSUS90 71583900 08/27/93 11:03 AM MACHINE: C DATA:CENSUS90*PH211PSDA00. 08/26/93 14:50:22 TAPE: NONE FRAME: 420
TSF:CENSUS90*92. 08/26/93 14:51:46 UTF:CENSUS90*93. 08/26/93 14:51:47 META:CENSUS90*PH211TABLES00. 08/26/93 15:23:55

Table 45. Population and Housing Units, 1970 to 1990; Area Measurements and Density: 1990—Con.

[For information concerning historical counts, see "User Notes." Density is computed using land area. For definitions of terms and meanings of symbols, see text]

State Place and [In Selected States] County Subdivision [2,500 or More Persons]	Population			Housing units			1990 area measurements				1990 density			
							Total area		Land area		Population per—		Housing units per—	
	1990	1980	1970	1990	1980	1970	Square kilometers	Square miles	Square kilometers	Square miles	Square kilometer	Square mile	Square kilometer	Square mile
Alabama—Con.														
Tarrant city, Jefferson County	8 046	8 148	6 835	3 461	3 162	2 388	16.6	6.4	16.5	6.4	487.6	1 257.2	209.8	540.8
Theodore CDP, Mobile County	6 509	6 392	...	2 451	2 121	...	31.7	12.3	31.7	12.3	205.3	529.2	77.3	199.3
Thomasville city, Clarke County	4 301	4 387	3 769	1 752	1 524	1 239	22.1	8.5	22.1	8.5	194.6	506.0	79.3	206.1
Tillmans Corner CDP, Mobile County	17 988	15 941	...	6 898	5 536	...	55.4	21.4	54.9	21.2	327.7	848.5	125.6	325.4
Troy city, Pike County	13 051	r13 124	11 482	5 150	r4 686	3 626	61.4	23.7	61.2	23.6	213.3	553.0	84.2	218.2
Trussville city, Jefferson County	8 266	3 507	2 985	2 977	1 271	931	38.5	14.9	38.4	14.8	215.3	558.5	77.5	201.1
Tuscaloosa city, Tuscaloosa County	77 759	75 211	65 773	31 194	28 200	19 883	148.1	57.2	122.0	47.1	637.4	1 650.9	255.7	662.3
Tuscumbia city, Colbert County	8 413	9 137	8 828	3 593	3 425	2 915	18.6	7.2	18.6	7.2	452.3	1 168.5	193.2	499.0
Tuskegee city, Macon County	12 257	13 327	11 028	4 713	4 624	3 235	40.0	15.5	39.4	15.2	311.1	806.4	119.6	310.1
Underwood-Petersville CDP, Lauderdale County	3 092	3 836	...	1 168	1 322	...	15.6	6.0	15.6	6.0	198.2	515.3	74.9	194.7
Union Springs city, Bullock County	3 975	4 431	4 324	1 695	1 680	1 512	17.8	6.9	17.8	6.9	223.3	576.1	95.2	245.7
Valley city, Chambers County	8 173	...	...	3 482	...	...	16.5	6.4	16.5	6.4	495.3	1 277.0	211.0	544.1
Vestavia Hills city, Jefferson County	19 749	15 722	12 250	8 034	6 149	3 937	22.9	8.8	22.9	8.8	862.4	2 244.2	350.8	913.0
Warrior city, Jefferson County	3 280	3 260	2 621	1 330	1 225	862	15.1	5.8	15.1	5.8	217.2	565.5	88.1	229.3
Weaver city, Calhoun County	2 715	2 765	2 091	1 053	988	660	6.3	2.4	6.3	2.4	431.0	1 131.3	167.1	438.8
West End-Cobb Town CDP, Calhoun County	4 034	5 189	5 515	1 629	1 863	1 637	13.1	5.1	13.1	5.1	307.9	791.0	124.4	319.4
Wetumpka city, Elmore County	4 670	4 341	3 912	1 642	1 593	1 347	19.1	7.4	18.1	7.0	258.0	667.1	90.7	234.6
Winfield city	3 689	3 781	3 292	1 629	1 602	1 215	30.0	11.6	29.9	11.5	123.4	320.8	54.5	141.7
Fayette County	139	127	139	54	49	43	1.1	.4	1.1	.4	126.4	347.5	49.1	135.0
Marion County	3 550	3 654	3 153	1 575	1 553	1 172	28.9	11.2	28.8	11.1	123.3	319.8	54.7	141.9
York city, Sumter County	3 160	3 392	3 044	1 245	1 316	999	15.8	6.1	15.7	6.1	201.3	518.0	79.3	204.1
Alaska	550 043	401 851	302 583	232 608	162 825	90 827	1 700 138.1	656 424.0	1 477 267.5	570 373.6	.4	1.0	.2	.4
Adak Station CDP, Aleutians West Census Area	4 633	3 315	2 249	1 051	666	615	329.6	127.3	316.8	122.3	14.6	37.9	3.3	8.6
Anchorage city, Anchorage Borough	226 338	174 431	48 081	94 153	70 363	16 173	5 080.3	1 961.5	4 396.9	1 697.6	51.5	133.3	21.4	55.5
Urban part	221 883	170 247	...	91 734	68 194	...	422.6	163.2	417.8	161.3	531.1	1 375.6	219.6	568.7
Rural part	4 455	4 184	...	2 419	2 169	...	4 657.8	1 798.4	3 979.1	1 536.3	1.1	2.9	.6	1.6
Barrow city, North Slope Borough	3 469	r2 267	2 104	1 184	r691	395	54.6	21.1	48.7	18.8	71.2	184.5	24.3	63.0
Urban part	3 089	...	...	1 024	...	...	3.1	1.2	2.6	1.0	1 188.1	3 089.0	393.8	1 024.0
Rural part	380	...	...	160	...	...	51.5	19.9	46.1	17.8	8.2	21.3	3.5	9.0
Bethel city, Bethel Census Area	4 674	3 576	2 416	1 624	1 289	717	129.6	50.0	114.7	44.3	40.7	105.5	14.2	36.7
Urban part	4 228	...	...	1 442	...	...	17.4	6.7	16.8	6.5	251.7	650.5	85.8	221.8
Rural part	446	...	...	182	...	...	112.2	43.3	97.9	37.8	4.6	11.8	1.9	4.8
College CDP, Fairbanks North Star Borough	11 249	4 043	3 434	4 255	1 417	866	42.1	16.3	41.2	15.9	273.0	707.5	103.3	267.6
Eielson AFB CDP, Fairbanks North Star Borough	5 251	5 232	6 149	1 415	1 208	1 210	34.1	13.2	31.8	12.3	165.1	426.9	44.5	115.0
Fairbanks city, Fairbanks North Star Borough	30 843	22 645	14 771	12 537	9 714	5 238	83.2	32.1	81.1	31.3	380.3	985.4	154.6	400.5
Urban part	30 838	...	...	12 531	...	...	43.9	16.9	42.4	16.4	727.3	1 880.4	295.5	764.1
Rural part	5	...	...	6	...	...	39.4	15.2	38.7	14.9	.1	.3	.2	.4
Homer city, Kenai Peninsula Borough	3 660	2 209	1 083	1 673	1 003	368	69.1	26.7	28.3	10.9	129.3	335.8	59.1	153.5
Juneau city, Juneau Borough	26 751	19 528	6 050	10 638	7 656	2 280	7 980.1	3 081.1	6 717.3	2 593.6	4.0	10.3	1.6	4.1
Urban part	24 395	...	...	9 662	...	...	301.4	116.4	258.7	99.9	94.3	244.2	37.3	96.7
Rural part	2 356	...	...	976	...	...	7 678.7	2 964.8	6 458.7	2 493.7	.4	.9	.2	.4
Kenai city, Kenai Peninsula Borough	6 327	4 324	3 533	2 681	1 890	1 182	82.0	31.7	67.9	26.2	93.2	241.5	39.5	102.3
Urban part	4 804	...	...	2 061	...	...	17.7	6.9	17.7	6.8	271.4	706.5	116.4	303.1
Rural part	1 523	...	...	620	...	...	64.3	24.8	50.3	19.4	30.3	78.5	12.3	32.0
Ketchikan city, Ketchikan Gateway Borough	8 263	7 198	6 994	3 360	2 837	2 317	10.0	3.8	7.9	3.0	1 045.9	2 754.3	425.3	1 120.0
Kodiak city, Kodiak Island Borough	6 365	4 756	3 798	2 177	1 648	1 218	11.8	4.6	8.4	3.2	757.7	1 989.1	259.2	680.3
Kotzebue city, Northwest Arctic Borough	2 751	r2 090	1 696	911	r691	420	115.2	44.5	69.8	26.9	39.4	102.3	13.1	33.9
Urban part	2 737	...	...	890	...	...	1.9	.7	1.9	.7	1 440.5	3 910.0	468.4	1 271.4
Rural part	14	...	...	21	...	...	113.3	43.7	67.9	26.2	.2	.5	.3	.8
Nikiski CDP, Kenai Peninsula Borough	2 743	1 109	...	1 045	431	...	306.0	118.2	72.8	28.1	37.7	97.6	14.4	37.2
Nome city, Nome Census Area	3 500	2 301	2 357	1 334	901	789	59.2	22.9	35.7	13.8	98.0	253.6	37.4	96.7
Urban part	3 464	...	...	1 303	...	...	41.0	15.8	17.6	6.8	196.8	509.4	74.0	191.6
Rural part	36	...	...	31	...	...	18.2	7.0	18.1	7.0	2.0	5.1	1.7	4.4
Palmer city, Matanuska-Susitna Borough	2 866	2 141	1 140	1 169	842	379	9.6	3.7	9.5	3.7	301.7	774.6	123.1	315.9
Petersburg city, Wrangell-Petersburg Census Area	3 207	2 821	2 042	1 222	1 074	706	126.1	48.7	112.4	43.4	28.5	73.9	10.9	28.2
Urban part	2 984	...	...	1 122	...	...	7.7	3.0	7.6	2.9	392.6	1 029.0	147.6	386.9
Rural part	223	...	...	100	...	...	118.4	45.7	104.8	40.5	2.1	5.5	1.0	2.5
Seward city, Kenai Peninsula Borough	2 699	1 843	1 587	1 010	777	591	58.5	22.6	39.9	15.4	67.6	175.3	25.3	65.6
Urban part	2 222	...	...	979	...	...	8.8	3.4	8.8	3.4	252.5	653.5	111.3	287.9
Rural part	477	...	...	31	...	...	49.7	19.2	31.2	12.0	15.3	39.8	1.0	2.6
Sitka city, Sitka Borough	8 588	7 803	3 370	3 222	2 694	976	12 560.4	4 849.6	7 463.0	2 881.5	1.2	3.0	.4	1.1
Urban part	7 804	...	...	2 853	...	...	40.1	15.5	27.1	10.5	288.0	743.2	105.3	271.7
Rural part	784	...	...	369	...	...	12 520.3	4 834.1	7 435.9	2 871.0	.1	.3	–	.1
Soldotna city, Kenai Peninsula Borough	3 482	2 320	1 202	1 460	960	397	19.2	7.4	18.0	6.9	193.4	504.6	81.1	211.6
Sterling CDP, Kenai Peninsula Borough	3 802	919	30	2 179	472	12	228.2	88.1	220.9	85.3	17.2	44.6	9.9	25.5
Unalaska city, Aleutians West Census Area	3 089	1 322	342	682	323	110	558.6	215.7	270.1	104.3	11.4	29.6	2.5	6.5
Urban part	3 089	...	...	675	...	...	34.3	13.3	30.3	11.7	101.9	264.0	22.3	57.7
Rural part	–	...	...	7	...	...	524.3	202.4	239.8	92.6	–	–	–	.1
Valdez city, Valdez-Cordova Census Area	4 068	3 079	1 005	1 499	1 147	299	708.2	273.4	566.7	218.8	7.2	18.6	2.6	6.9
Urban part	3 356	...	...	1 293	...	...	24.4	9.4	24.4	9.4	137.5	357.0	53.0	137.6
Rural part	712	...	...	206	...	...	683.7	264.0	542.3	209.4	1.3	3.4	.4	1.0
Wasilla city, Matanuska-Susitna Borough	4 028	1 559	...	1 723	694	...	30.7	11.8	29.0	11.2	138.9	359.6	59.4	153.8

TIPSII [UPF] GPH21 CENSUS90 71583900 08/27/93 11:03 AM MACHINE: C DATA:CENSUS90*PH21TIPSDA00. 08/26/93 14:50:22 TAPE: NONE FRAME: 421
TSF:CENSUS90*92. 08/26/93 14:51:46 UTF:CENSUS90*93. 08/26/93 14:51:47 MET:ACENSUS90*PH21TABLES00. 08/26/93 15:23:55

Table 45. Population and Housing Units, 1970 to 1990; Area Measurements and Density: 1990—Con.

[For information concerning historical counts, see "User Notes." Density is computed using land area. For definitions of terms and meanings of symbols, see text]

State Place and [In Selected States] County Subdivision [2,500 or More Persons]	Population			Housing units			1990 area measurements				1990 density			
							Total area		Land area		Population per—		Housing units per—	
	1990	1980	1970	1990	1980	1970	Square kilometers	Square miles	Square kilometers	Square miles	Square kilometer	Square mile	Square kilometer	Square mile
Arizona	3 665 228	r2 716 546	1 775 399	1 659 430	r1 110 083	585 751	295 276.1	114 006.2	294 333.4	113 642.2	12.5	32.3	5.6	14.6
Ajo CDP, Pima County	2 919	5 189	5 881	1 809	1 736	1 890	14.0	5.4	14.0	5.4	208.5	540.6	129.2	335.0
Apache Junction city	18 100	9 935	...	12 760	6 837	...	42.6	16.4	42.6	16.4	424.9	1 103.7	299.5	778.0
Maricopa County	169	...	...	229	...	...	.1	–	.1	–	1 690.0	–	2 290.0	–
Pinal County	17 931	9 935	...	12 531	6 837	...	42.4	16.4	42.4	16.4	422.9	1 093.4	295.5	764.1
Avondale city, Maricopa County	16 169	8 168	6 626	5 579	2 755	1 865	57.5	22.2	57.3	22.1	282.2	731.6	97.4	252.4
Urban part	15 578	...	...	5 313	...	...	10.3	4.0	10.1	3.9	1 542.4	3 994.4	526.0	1 362.3
Rural part	591	...	...	266	...	...	47.2	18.2	47.2	18.2	12.5	32.5	5.6	14.6
Avra Valley CDP, Pima County	3 403	...	...	1 343	...	...	120.3	46.4	120.3	46.4	28.3	73.3	11.2	28.9
Benson city, Cochise County	3 824	4 190	2 839	1 872	1 700	1 004	22.0	8.5	22.0	8.5	173.8	449.9	85.1	220.2
Big Park CDP, Yavapai County	3 024	...	...	1 924	...	...	11.9	4.6	11.9	4.6	254.1	657.4	161.7	418.3
Bisbee city, Cochise County	6 288	7 154	8 328	3 181	3 325	2 969	12.5	4.8	12.5	4.8	503.0	1 310.0	254.5	662.7
Buckeye town, Maricopa County	5 038	3 434	2 599	2 605	1 287	862	48.3	18.7	48.3	18.7	104.3	269.4	53.9	139.3
Bullhead City city, Mohave County	21 951	...	...	13 453	...	...	113.4	43.8	111.6	43.1	196.7	509.3	120.5	312.1
Urban part	21 866	...	...	13 378	...	...	58.7	22.7	56.8	21.9	385.0	998.4	235.5	610.9
Rural part	85	...	...	75	...	...	54.7	21.1	54.7	21.1	1.6	4.0	1.4	3.6
Camp Verde town, Yavapai County	6 243	...	...	2 839	...	...	110.3	42.6	110.3	42.6	56.6	146.5	25.7	66.6
Urban part	5 717	...	...	2 626	...	...	48.4	18.7	48.4	18.7	118.1	305.7	54.3	140.4
Rural part	526	...	...	213	...	...	61.8	23.9	61.8	23.9	8.5	22.0	3.4	8.9
Casa Grande city, Pinal County	19 082	14 971	10 536	7 404	5 320	3 215	56.4	21.8	56.4	21.8	338.3	875.3	131.3	339.6
Urban part	19 034	...	...	7 391	...	...	40.9	15.8	40.9	15.8	465.4	1 204.7	180.7	467.8
Rural part	48	...	...	13	...	...	15.6	6.0	15.6	6.0	3.1	8.0	.8	2.2
Catalina CDP, Pima County	4 864	2 749	...	1 923	997	...	35.9	13.9	35.9	13.9	135.5	349.9	53.6	138.3
Cave Creek town, Maricopa County	2 925	...	...	1 363	...	...	64.2	24.8	64.2	24.8	45.6	117.9	21.2	55.0
Urban part	2 823	...	...	1 322	...	...	34.0	13.1	34.0	13.1	83.0	215.5	38.9	100.9
Rural part	102	...	...	41	...	...	30.2	11.7	30.2	11.7	3.4	8.7	1.4	3.5
Central Heights-Midland City CDP, Gila County	2 969	2 791	2 289	1 267	1 036	762	5.7	2.2	5.7	2.2	520.9	1 349.5	222.3	575.9
Chandler city, Maricopa County	90 533	29 673	13 763	34 967	10 370	4 421	123.4	47.7	123.2	47.6	734.8	1 902.0	283.8	734.6
Urban part	89 423	...	...	34 305	...	...	91.6	35.4	91.5	35.3	977.3	2 533.2	374.9	971.8
Rural part	1 110	...	...	662	...	...	31.8	12.3	31.7	12.2	35.0	91.0	20.9	54.3
Chinle CDP, Apache County	5 059	2 815	...	1 521	826	...	43.2	16.7	43.2	16.7	117.1	302.9	35.2	91.1
Chino Valley town, Yavapai County	4 837	2 858	...	2 156	1 190	...	48.1	18.6	48.1	18.6	100.6	260.1	44.8	115.9
Clifton town, Greenlee County	2 840	4 245	5 087	1 246	1 508	1 671	38.8	15.0	38.5	14.9	73.8	190.6	32.4	83.6
Urban part	2 820	...	...	1 239	...	...	9.3	3.6	9.1	3.5	309.9	805.7	136.2	354.0
Rural part	20	...	...	7	...	...	29.5	11.4	29.4	11.3	.7	1.8	.2	.6
Coolidge city, Pinal County	6 927	6 851	5 314	2 806	2 537	1 792	12.4	4.8	12.4	4.8	558.6	1 443.1	226.3	584.6
Cottonwood city, Yavapai County	5 918	4 550	2 610	2 768	1 900	1 010	13.7	5.3	13.7	5.3	432.0	1 116.6	202.0	522.3
Cottonwood-Verde Village CDP, Yavapai County	7 037	...	...	3 200	...	...	22.0	8.5	22.0	8.5	319.9	827.9	145.5	376.5
Dewey-Humboldt CDP, Yavapai County	3 640	...	...	1 937	...	...	64.6	25.0	64.6	25.0	56.3	145.6	30.0	77.5
Douglas city, Cochise County	12 822	13 058	12 462	4 327	4 285	3 789	12.3	4.7	12.3	4.7	1 042.4	2 728.1	351.8	920.6
Eagar town, Apache County	4 025	2 791	1 279	1 504	959	378	26.4	10.2	26.4	10.2	152.5	394.6	57.0	147.5
El Mirage town, Maricopa County	5 001	4 307	3 258	2 117	1 125	795	25.0	9.7	25.0	9.7	200.0	515.6	84.7	218.2
Eloy city, Pinal County	7 211	6 240	5 381	2 333	2 002	1 495	179.5	69.3	179.5	69.3	40.2	104.1	13.0	33.7
Urban part	6 145	...	...	1 954	...	...	4.5	1.7	4.5	1.7	1 365.6	3 614.7	434.2	1 149.4
Rural part	1 066	...	...	379	...	...	175.0	67.6	175.0	67.6	6.1	15.8	2.2	5.6
Flagstaff city, Coconino County	45 857	34 743	26 117	16 313	11 319	7 175	163.9	63.3	163.8	63.2	280.0	725.6	99.6	258.1
Urban part	45 740	...	...	16 259	...	...	83.3	32.2	83.2	32.1	549.8	1 424.9	195.4	506.5
Rural part	117	...	...	54	...	...	80.6	31.1	80.5	31.1	1.5	3.8	.7	1.7
Florence town, Pinal County	7 510	3 391	2 173	2 143	1 356	775	15.0	5.8	15.0	5.8	500.7	1 294.8	142.9	369.5
Flowing Wells CDP, Pima County	14 013	...	...	6 657	...	...	9.1	3.5	9.1	3.5	1 539.9	4 003.7	731.5	1 902.0
Fort Defiance CDP, Apache County	4 489	3 431	...	1 265	907	...	13.9	5.4	13.9	5.4	322.9	831.3	91.0	234.3
Fortuna Foothills CDP, Yuma County	7 737	...	...	6 957	...	...	122.6	47.3	122.6	47.3	63.1	163.6	56.7	147.1
Fountain Hills town, Maricopa County	10 030	...	...	5 061	...	...	43.4	16.8	43.3	16.7	231.6	600.6	116.9	303.1
Urban part	9 755	...	...	4 940	...	...	29.5	11.4	29.4	11.3	331.8	863.3	168.0	437.2
Rural part	275	...	...	121	...	...	13.9	5.4	13.9	5.4	19.8	50.9	8.7	22.4
Gilbert town, Maricopa County	29 188	5 717	1 971	10 655	1 614	554	71.0	27.4	70.3	27.1	415.2	1 077.0	151.6	393.2
Urban part	28 550	...	...	10 437	...	...	52.2	20.2	51.5	19.9	554.4	1 434.7	202.7	524.5
Rural part	638	...	...	218	...	...	18.8	7.3	18.8	7.3	33.9	87.4	11.6	29.9
Glendale city, Maricopa County	148 134	97 172	36 228	61 218	35 458	10 787	135.5	52.3	135.2	52.2	1 095.7	2 837.8	452.8	1 172.8
Globe city, Gila County	6 062	r6 886	7 333	2 615	r2 695	2 582	21.6	8.3	21.6	8.3	280.6	730.4	121.1	315.1
Golden Valley CDP, Mohave County	2 619	...	...	1 264	...	...	72.6	28.0	72.6	28.0	36.1	93.5	17.4	45.1
Goodyear city, Maricopa County	6 258	2 747	2 140	1 607	984	722	297.9	115.0	297.9	115.0	21.0	54.4	5.4	14.0
Urban part	3 171	...	...	1 084	...	...	5.8	2.2	5.8	2.2	546.7	1 441.4	186.9	492.7
Rural part	3 087	...	...	523	...	...	292.2	112.8	292.2	112.8	10.6	27.4	1.8	4.6
Green Valley CDP, Pima County	13 231	7 999	...	10 047	6 160	...	57.5	22.2	57.5	22.2	230.1	596.0	174.7	452.6
Guadalupe town, Maricopa County	5 458	4 506	...	1 171	989	...	1.9	.7	1.9	.7	2 872.6	7 797.1	616.3	1 672.9
Holbrook city, Navajo County	4 686	5 785	4 759	1 814	1 939	1 383	15.7	6.1	15.7	6.1	298.5	768.2	115.5	297.4
Kayenta CDP, Navajo County	4 372	3 343	...	1 294	883	...	28.6	11.0	28.6	11.0	152.9	397.5	45.2	117.6
Kingman city, Mohave County	12 722	9 257	7 312	5 473	3 873	2 516	53.8	20.8	53.8	20.8	236.5	611.6	101.7	263.1
Lake Havasu City city, Mohave County	24 363	15 909	...	12 845	7 213	...	111.6	43.1	111.5	43.0	218.5	566.6	115.2	298.7
Urban part	24 212	...	...	12 775	...	...	77.5	29.9	77.4	29.9	312.8	809.8	165.1	427.3
Rural part	151	...	...	70	...	...	34.1	13.2	34.1	13.2	4.4	11.4	2.1	5.3
Litchfield Park city, Maricopa County	3 303	...	...	1 433	...	...	7.6	2.9	7.6	2.9	434.6	1 139.0	188.6	494.1
Luke AFB CDP, Maricopa County	4 371	3 515	5 047	1 192	868	805	9.5	3.7	9.5	3.7	460.1	1 181.4	125.5	322.2
Mesa city, Maricopa County	288 091	r152 404	63 049	140 468	r65 280	20 039	281.7	108.8	281.3	108.6	1 024.1	2 652.8	499.4	1 293.4
Mohave Valley CDP, Mohave County	6 962	...	...	4 397	...	...	118.3	45.7	117.9	45.5	59.1	153.0	37.3	96.6

TIPSII [UPF] GPH21 CENSUS90 71583900 08/27/93 11:03 AM MACHINE: C DATA:CENSUS90*PH211PSDA00. 08/26/93 14:50:22 TAPE: NONE FRAME: 422
TSF:CENSUS90*92. 08/26/93 14:51:46 UTF:CENSUS90*93. 08/26/93 14:51:47 META:CENSUS90*PH211TABLES00. 08/26/93 15:23:55

Table 45. Population and Housing Units, 1970 to 1990; Area Measurements and Density: 1990—Con.

[For information concerning historical counts, see "User Notes." Density is computed using land area. For definitions of terms and meanings of symbols, see text]

State Place and [In Selected States] County Subdivision [2,500 or More Persons]	Population			Housing units			1990 area measurements				1990 density			
							Total area		Land area		Population per—		Housing units per—	
	1990	1980	1970	1990	1980	1970	Square kilometers	Square miles	Square kilometers	Square miles	Square kilometer	Square mile	Square kilometer	Square mile
Arizona—Con.														
New Kingman-Butler CDP, Mohave County	11 627	...	...	5 148	...	...	37.4	14.4	37.4	14.4	310.9	807.4	137.6	357.5
Nogales city, Santa Cruz County	19 489	15 683	8 946	5 537	4 564	2 439	54.0	20.8	54.0	20.8	360.9	937.0	102.5	266.2
Oracle CDP, Pinal County	3 043	2 484	...	1 185	900	...	24.8	9.6	24.8	9.6	122.7	317.0	47.8	123.4
Oro Valley town, Pima County	6 670	1 489	...	3 576	559	...	61.4	23.7	61.4	23.7	108.6	281.4	58.2	150.9
Urban part	6 649	...	...	3 565	...	...	41.8	16.2	41.8	16.2	159.1	410.4	85.3	220.1
Rural part	21	...	...	11	...	...	19.5	7.5	19.5	7.5	1.1	2.8	.6	1.5
Page city, Coconino County	6 598	4 907	...	2 307	1 782	...	43.0	16.6	43.0	16.6	153.4	397.5	53.7	139.0
Urban part	6 302	...	...	2 191	...	...	12.3	4.7	12.3	4.7	512.4	1 340.9	178.1	466.2
Rural part	296	...	...	116	...	...	30.8	11.9	30.7	11.9	9.6	24.9	3.8	9.7
Paradise Valley town, Maricopa County	11 671	11 085	6 637	4 750	3 684	1 940	39.5	15.2	39.5	15.2	295.5	767.8	120.3	312.5
Parker town, La Paz County	2 897	2 542	1 948	1 120	1 026	767	57.0	22.0	56.9	22.0	50.9	131.7	19.7	50.9
Urban part	2 897	...	...	1 120	...	...	4.1	1.6	4.1	1.6	706.6	1 810.6	273.2	700.0
Rural part	–	...	...	–	...	...	52.8	20.4	52.8	20.4	–	–	–	–
Payson town, Gila County	8 377	5 068	...	4 792	3 049	...	33.8	13.0	33.8	13.0	247.8	644.4	141.8	368.6
Peoria city, Maricopa County	50 618	r12 171	4 792	21 944	r4 624	1 397	159.3	61.5	159.2	61.5	318.0	823.1	137.8	356.8
Phoenix city, Maricopa County	983 403	789 704	584 303	422 036	308 302	195 986	1 088.1	420.1	1 087.6	419.9	904.2	2 342.0	388.0	1 005.1
Urban part	980 995	...	...	420 779	...	...	733.8	283.3	733.2	283.1	1 338.0	3 465.2	573.9	1 486.3
Rural part	2 408	...	...	1 257	...	...	354.3	136.8	354.3	136.8	6.8	17.6	3.5	9.2
Picture Rocks CDP, Pima County	4 026	...	...	1 597	...	...	142.4	55.0	142.3	54.9	28.3	73.3	11.2	29.1
Prescott city, Yavapai County	26 455	r19 865	13 631	13 393	r8 993	5 284	84.3	32.5	83.9	32.4	315.3	816.5	159.6	413.4
Prescott Valley town, Yavapai County	8 858	2 284	...	3 913	1 108	...	42.8	16.5	42.8	16.5	207.0	536.8	91.4	237.2
Urban part	8 708	...	...	3 808	...	...	26.7	10.3	26.7	10.3	326.1	845.4	142.6	369.7
Rural part	150	...	...	105	...	...	16.1	6.2	16.1	6.2	9.3	24.2	6.5	16.9
Queen Creek town, Maricopa County	2 667	...	...	769	...	...	28.3	10.9	28.3	10.9	94.2	244.7	27.2	70.6
Safford city, Graham County	7 359	7 010	5 493	2 857	2 556	1 771	18.4	7.1	18.3	7.1	402.1	1 036.5	156.1	402.4
St. Johns city, Apache County	3 294	3 368	1 320	1 237	1 265	417	17.1	6.6	17.1	6.6	192.6	499.1	72.3	187.4
San Carlos CDP, Gila County	2 918	2 668	2 542	875	734	529	23.2	9.0	23.1	8.9	126.3	327.9	37.9	98.3
San Luis city, Yuma County	4 212	1 946	...	998	420	...	5.3	2.0	5.3	2.0	794.7	2 106.0	188.3	499.0
San Manuel CDP, Pinal County	4 009	5 443	4 332	1 676	1 467	1 059	54.1	20.9	54.1	20.9	74.1	191.8	31.0	80.2
Scottsdale city, Maricopa County	130 069	r88 622	67 823	69 028	r42 051	21 606	478.1	184.6	477.5	184.4	272.4	705.4	144.6	374.3
Urban part	125 608	87 488	67 621	66 573	41 746	(NA)	106.5	41.1	105.9	40.9	1 186.1	3 071.1	628.6	1 627.7
Rural part	4 461	924	202	2 455	295	(NA)	371.6	143.5	371.6	143.5	12.0	31.1	6.6	17.1
Sedona city	7 720	...	...	4 658	...	...	50.9	19.6	50.9	19.6	151.7	393.9	91.5	237.7
Coconino County	2 384	...	...	1 632	...	...	16.5	6.4	16.5	6.4	144.5	372.5	98.9	255.0
Yavapai County	5 336	...	...	3 026	...	...	34.4	13.3	34.4	13.3	155.1	401.2	88.0	227.5
Sells CDP, Pima County	2 750	1 864	...	778	629	...	24.3	9.4	24.3	9.4	113.2	292.6	32.0	82.8
Show Low city, Navajo County	5 019	4 298	2 129	3 116	2 013	647	71.4	27.6	71.2	27.5	70.5	182.5	43.8	113.3
Urban part	4 715	...	...	2 737	...	...	21.9	8.5	21.9	8.5	215.3	554.7	125.0	322.0
Rural part	304	...	...	379	...	...	49.4	19.1	49.2	19.0	6.2	16.0	7.7	19.9
Sierra Vista city, Cochise County	32 983	24 937	6 689	12 927	8 230	2 119	368.8	142.4	368.7	142.4	89.5	231.6	35.1	90.8
Urban part	32 972	...	...	12 924	...	...	56.5	21.8	56.5	21.8	583.6	1 512.5	228.7	592.8
Rural part	11	...	...	3	...	...	312.3	120.6	312.2	120.6	–	.1	–	–
Sierra Vista Southeast CDP, Cochise County	9 237	...	...	3 814	...	...	295.8	114.2	295.8	114.2	31.2	80.9	12.9	33.4
Snowflake town, Navajo County	3 679	3 510	1 977	1 158	966	521	77.0	29.7	76.9	29.7	47.8	123.9	15.1	39.0
Urban part	3 032	...	...	943	...	...	12.3	4.7	12.3	4.7	246.5	645.1	76.7	200.6
Rural part	647	...	...	215	...	...	64.8	25.0	64.6	25.0	10.0	25.9	3.3	8.6
Somerton city, Yuma County	5 282	r3 969	2 225	1 352	r990	558	2.1	.8	2.1	.8	2 515.2	6 602.5	643.8	1 690.0
South Tucson city, Pima County	5 093	6 554	6 220	1 861	2 151	2 038	2.6	1.0	2.6	1.0	1 958.8	5 093.0	715.8	1 861.0
Sun City CDP, Maricopa County	38 126	40 505	13 670	27 353	25 347	8 232	38.4	14.8	38.1	14.7	1 000.7	2 593.6	717.9	1 860.7
Sun City West CDP, Maricopa County	15 997	3 772	...	10 367	3 558	...	23.8	9.2	23.8	9.2	672.1	1 738.8	435.6	1 126.8
Sun Lakes CDP, Maricopa County	6 578	1 925	...	4 356	1 321	...	13.5	5.2	13.5	5.2	487.3	1 265.0	322.7	837.7
Superior town, Pinal County	3 468	4 600	...	1 730	1 546	...	4.6	1.8	4.6	1.8	753.9	1 926.7	376.1	961.1
Surprise town, Maricopa County	7 122	3 723	2 427	5 256	950	551	161.4	62.3	161.3	62.3	44.2	114.3	32.6	84.4
Urban part	5 597	...	...	3 420	...	...	11.1	4.3	11.1	4.3	504.2	1 301.6	308.1	795.3
Rural part	1 525	...	...	1 836	...	...	150.3	58.0	150.3	58.0	10.1	26.3	12.2	31.7
Tempe city, Maricopa County	141 865	r106 919	63 550	61 452	r40 265	18 504	102.7	39.6	102.4	39.5	1 385.4	3 591.5	600.1	1 555.7
Thatcher town, Graham County	3 763	3 374	2 320	1 263	1 079	639	8.2	3.2	8.2	3.2	458.9	1 175.9	154.0	394.7
Tolleson city, Maricopa County	4 434	4 433	3 881	1 359	1 299	973	12.9	5.0	12.9	5.0	343.7	886.8	105.3	271.8
Tuba City CDP, Coconino County	7 323	5 045	...	2 226	1 489	...	28.2	10.9	28.1	10.9	260.6	671.8	79.2	204.2
Tucson city, Pima County	405 390	330 537	262 933	183 338	137 249	89 309	405.8	156.7	404.8	156.3	1 001.5	2 593.7	452.9	1 173.0
Urban part	405 291	...	...	183 293	...	...	319.5	123.4	318.5	123.0	1 272.5	3 295.0	575.5	1 490.2
Rural part	99	...	...	45	...	...	86.3	33.3	86.3	33.3	1.1	3.0	.5	1.4
Tucson Estates CDP, Pima County	2 662	2 814	...	1 866	1 688	...	3.9	1.5	3.9	1.5	682.6	1 774.7	478.5	1 244.0
Valencia West CDP, Pima County	3 277	...	...	1 066	...	...	29.1	11.2	29.1	11.2	112.6	292.6	36.6	95.2
Whiteriver CDP, Navajo County	3 775	r2 834	...	1 064	r829	...	28.4	11.0	28.4	11.0	132.9	343.2	37.5	96.7
Wickenburg town, Maricopa County	4 515	3 535	2 698	2 595	1 946	1 275	28.5	11.0	28.5	11.0	158.4	410.5	91.1	235.9
Willcox city, Cochise County	3 122	3 243	2 568	1 371	1 308	893	15.3	5.9	15.0	5.8	208.1	538.3	91.4	236.4
Williams city, Coconino County	2 532	2 266	2 386	1 118	939	881	75.0	28.9	74.2	28.7	34.1	88.2	15.1	39.0
Urban part	2 387	...	...	1 055	...	...	6.6	2.5	6.6	2.5	361.7	954.8	159.8	422.0
Rural part	145	...	...	63	...	...	68.4	26.4	67.6	26.1	2.1	5.6	.9	2.4
Window Rock CDP, Apache County	3 306	2 230	...	990	612	...	13.4	5.2	13.4	5.2	246.7	635.8	73.9	190.4
Winslow city, Navajo County	8 190	7 921	8 066	3 108	2 862	2 660	30.4	11.8	30.4	11.8	269.4	694.1	102.2	263.4
Youngtown town, Maricopa County	2 542	2 254	1 886	1 669	1 445	1 093	3.3	1.3	3.3	1.3	770.3	1 955.4	505.8	1 283.8
Yuma city, Yuma County	54 923	r42 481	29 007	22 689	r16 102	9 597	56.8	21.9	56.6	21.9	970.4	2 507.9	400.9	1 036.0

TIPSII [UPF] GPH21 CENSUS90 71583900 08/27/93 11:03 AM MACHINE: C DATA:CENSUS90*PH211PSDA00. 08/26/93 14:50:22 TAPE: NONE FRAME: 423
TSF:CENSUS90*92. 08/26/93 14:51:46 UTF:CENSUS90*93. 08/26/93 14:51:47 META:CENSUS90*PH211TABLES00. 08/26/93 15:23:55

Table 45. Population and Housing Units, 1970 to 1990; Area Measurements and Density: 1990—Con.

[For information concerning historical counts, see "User Notes." Density is computed using land area. For definitions of terms and meanings of symbols, see text]

State Place and [In Selected States] County Subdivision [2,500 or More Persons]	Population			Housing units			1990 area measurements				1990 density			
							Total area		Land area		Population per—		Housing units per—	
	1990	1980	1970	1990	1980	1970	Square kilometers	Square miles	Square kilometers	Square miles	Square kilometer	Square mile	Square kilometer	Square mile
Arkansas	2 350 725	r2 286 357	1 923 322	1 000 667	r898 568	675 620	137 742.4	53 182.4	134 875.1	52 075.3	17.4	45.1	7.4	19.2
Alma city, Crawford County	2 959	2 755	1 613	1 221	1 052	597	10.6	4.1	10.2	3.9	290.1	758.7	119.7	313.1
Arkadelphia city, Clark County	10 014	10 005	9 841	3 742	3 449	2 937	18.0	6.9	17.9	6.9	559.4	1 451.3	209.1	542.3
Ashdown city, Little River County	5 150	4 218	3 522	2 049	1 601	1 247	18.5	7.1	18.4	7.1	279.9	725.4	111.4	288.6
Atkins city, Pope County	2 834	3 002	2 015	1 176	1 163	767	15.9	6.1	15.9	6.1	178.2	464.6	74.0	192.8
Augusta city, Woodruff County	2 759	3 496	2 777	1 162	1 344	997	5.7	2.2	5.7	2.2	484.0	1 254.1	203.9	528.2
Bald Knob city, White County	2 653	2 756	2 094	1 143	1 098	785	9.8	3.8	9.6	3.7	276.4	717.0	119.1	308.9
Barling city, Sebastian County	4 078	3 761	1 739	1 499	1 377	548	27.8	10.7	27.6	10.7	147.8	381.1	54.3	140.1
Batesville city, Independence County	9 187	r8 447	7 209	3 947	r3 515	2 881	27.6	10.6	27.0	10.4	340.3	883.4	146.2	379.5
Beebe city, White County	4 455	3 599	2 805	1 799	1 426	992	10.9	4.2	10.9	4.2	408.7	1 060.7	165.0	428.3
Bella Vista CDP, Benton County	9 083	2 589	...	5 391	2 041	...	168.0	64.9	165.9	64.1	54.7	141.7	32.5	84.1
Benton city, Saline County	18 177	17 717	16 499	7 453	6 758	5 732	40.7	15.7	40.6	15.7	447.7	1 157.8	183.6	474.7
Bentonville city, Benton County	11 257	8 756	5 508	4 482	3 464	2 104	38.0	14.7	37.9	14.7	297.0	765.8	118.3	304.9
Berryville city, Carroll County	3 212	2 966	2 271	1 468	1 334	942	10.6	4.1	10.6	4.1	303.0	783.4	138.5	358.0
Blytheville city, Mississippi County	22 906	23 844	24 752	8 902	8 465	7 873	30.0	11.6	30.0	11.6	763.5	1 974.7	296.7	767.4
Booneville city, Logan County	3 804	3 718	3 239	1 689	1 607	1 307	10.0	3.8	10.0	3.8	380.4	1 001.1	168.9	444.5
Brinkley city, Monroe County	4 234	4 909	5 275	1 768	1 837	1 676	13.1	5.1	11.9	4.6	355.8	920.4	148.6	384.3
Bryant city, Saline County	5 269	2 682	1 199	1 935	929	379	12.0	4.6	12.0	4.6	439.1	1 145.4	161.3	420.7
Cabot city, Lonoke County	8 319	4 806	2 903	3 114	1 708	1 008	28.2	10.9	28.1	10.9	296.0	763.2	110.8	285.7
Camden city, Ouachita County	14 380	15 356	15 147	6 390	6 286	5 561	40.2	15.5	40.0	15.4	359.5	933.8	159.8	414.9
Cherokee Village-Hidden Valley CDP	4 416	4 058	1 300	2 891	2 532	1 419	82.7	31.9	80.3	31.0	55.0	142.5	36.0	93.3
Fulton County	611	269	40	353	147	15	43.9	17.0	43.1	16.6	14.2	36.8	8.2	21.3
Sharp County	3 805	3 789	1 260	2 538	2 385	1 404	38.7	15.0	37.2	14.3	102.3	266.1	68.2	177.5
Clarksville city, Johnson County	5 833	5 237	4 616	2 597	2 242	1 829	40.1	15.5	38.5	14.9	151.5	391.5	67.5	174.3
Conway city, Faulkner County	26 481	20 375	15 510	10 139	7 148	4 532	62.9	24.3	62.4	24.1	424.4	1 098.8	162.5	420.7
Corning city, Clay County	3 323	3 650	2 705	1 504	1 492	1 030	5.0	1.9	4.9	1.9	678.2	1 748.9	306.9	791.6
Crossett city, Ashley County	6 282	6 706	6 191	2 530	2 549	2 093	14.4	5.6	14.0	5.4	448.7	1 163.3	180.7	468.5
Dardanelle city, Yell County	3 722	3 621	3 297	1 662	1 481	1 176	7.6	2.9	7.6	2.9	489.7	1 283.4	218.7	573.1
De Queen city, Sevier County	4 633	4 594	3 863	1 949	1 884	1 479	14.6	5.6	14.4	5.6	321.7	827.3	135.3	348.0
Dermott city, Chicot County	4 715	4 731	4 250	1 801	1 739	1 442	7.5	2.9	7.3	2.8	645.9	1 683.9	246.7	643.2
De Witt city, Arkansas County	3 553	3 928	3 728	1 564	1 663	1 385	6.6	2.6	6.6	2.6	538.3	1 366.5	237.0	601.5
Dumas city, Desha County	5 520	6 091	4 600	2 049	2 093	1 495	7.6	2.9	7.6	2.9	726.3	1 903.4	269.6	706.6
Earle city, Crittenden County	3 393	3 517	3 146	1 300	1 249	983	8.4	3.3	8.4	3.3	403.9	1 028.2	154.8	393.9
El Dorado city, Union County	23 146	25 270	25 283	10 269	10 680	9 562	40.6	15.7	40.5	15.6	571.5	1 483.7	253.6	658.3
England city, Lonoke County	3 351	3 081	3 075	1 286	1 157	1 106	4.8	1.8	4.8	1.8	698.1	1 861.7	267.9	714.4
Eudora city, Chicot County	3 155	3 840	3 687	1 262	1 423	1 274	7.9	3.0	7.9	3.0	399.4	1 051.7	159.7	420.7
Fayetteville city, Washington County	42 099	36 608	30 729	18 835	14 246	10 400	106.9	41.3	104.2	40.2	404.0	1 047.2	180.8	468.5
Fordyce city, Dallas County	4 729	5 175	4 837	1 966	2 069	1 684	14.5	5.6	14.5	5.6	326.1	844.5	135.6	351.1
Forrest City city, St. Francis County	13 364	13 803	12 521	5 195	4 831	3 991	35.9	13.9	35.8	13.8	373.3	968.4	145.1	376.4
Fort Smith city, Sebastian County	72 798	71 626	62 802	33 054	30 385	22 896	127.7	49.3	121.0	46.7	601.6	1 558.8	273.2	707.8
Gibson CDP, Pulaski County	4 288	...	...	1 479	...	...	20.6	7.9	20.5	7.9	209.2	542.8	72.1	187.2
Gosnell city, Mississippi County	3 783	3 215	1 386	1 381	1 111	445	3.8	1.5	3.8	1.5	995.5	2 522.0	363.4	920.7
Gravel Ridge CDP, Pulaski County	3 846	...	...	1 573	...	...	6.6	2.6	6.6	2.5	582.7	1 538.4	238.3	629.2
Greenwood city, Sebastian County	3 984	3 317	2 032	1 526	1 247	705	22.2	8.6	22.1	8.5	180.3	468.7	69.0	179.5
Hamburg city, Ashley County	3 098	3 394	3 102	1 254	1 245	1 058	8.4	3.3	8.4	3.3	368.8	938.8	149.3	380.0
Harrison city, Boone County	9 922	9 567	7 239	4 584	4 199	2 953	22.6	8.7	22.6	8.7	439.0	1 140.5	202.8	526.9
Heber Springs city, Cleburne County	5 628	4 589	2 497	2 654	2 040	1 038	16.4	6.3	16.4	6.3	343.2	893.3	161.8	421.3
Helena city, Phillips County	7 491	9 598	10 415	2 987	3 631	3 680	22.5	8.7	22.5	8.7	332.9	861.0	132.8	343.3
Hope city, Hempstead County	9 643	10 290	8 830	4 207	4 215	3 346	23.5	9.1	23.4	9.0	412.1	1 071.4	179.8	467.4
Hot Springs city, Garland County	32 462	35 781	35 631	17 543	17 990	16 078	74.7	28.8	74.7	28.8	434.6	1 127.2	234.8	609.1
Hot Springs Village CDP	6 361	2 083	...	3 761	1 561	...	103.1	39.8	99.1	38.3	64.2	166.1	38.0	98.2
Garland County	5 259	2 083	...	3 151	1 561	...	76.2	29.4	74.5	28.8	70.6	182.6	42.3	109.4
Saline County	1 102	...	...	610	...	...	26.9	10.4	24.6	9.5	44.8	116.0	24.8	64.2
Hoxie city, Lawrence County	2 676	2 961	2 265	1 116	1 107	826	8.9	3.4	8.9	3.4	300.7	787.1	125.4	328.2
Jacksonville city, Pulaski County	29 101	27 589	19 832	10 890	9 172	5 303	51.3	19.8	50.9	19.6	571.7	1 484.7	213.9	555.6
Jonesboro city, Craighead County	46 535	31 530	27 050	19 537	12 207	9 137	190.9	73.7	189.8	73.3	245.2	634.9	102.9	266.5
Urban part	45 809	...	...	19 236	...	...	141.1	54.5	140.1	54.1	327.0	846.7	137.3	355.6
Rural part	726	...	...	301	...	...	49.9	19.2	49.7	19.2	14.6	37.8	6.1	15.7
Lake Village city, Chicot County	2 791	3 088	3 310	1 105	1 180	1 147	5.0	1.9	5.0	1.9	558.2	1 468.9	221.0	581.6
Little Rock city, Pulaski County	175 795	r159 151	132 483	80 995	r65 083	48 542	267.1	103.1	266.4	102.9	659.9	1 708.4	304.0	787.1
Lonoke city, Lonoke County	4 022	4 128	3 140	1 616	1 474	1 052	6.7	2.6	6.5	2.5	618.8	1 608.8	248.6	646.4
McGehee city, Desha County	4 997	5 671	4 683	2 048	2 264	1 680	15.4	5.9	15.4	5.9	324.5	846.9	133.0	347.1
Magnolia city, Columbia County	11 151	11 909	11 303	4 689	4 623	3 936	21.9	8.5	21.9	8.5	509.2	1 311.9	214.1	551.6
Malvern city, Hot Spring County	9 256	10 163	8 739	4 244	4 260	3 257	19.0	7.3	18.8	7.3	492.3	1 267.9	225.7	581.4
Manila city, Mississippi County	2 635	2 553	1 961	1 133	1 029	709	8.3	3.2	8.3	3.2	317.5	823.4	136.5	354.1
Marianna city, Lee County	5 910	6 220	6 196	2 237	2 183	2 065	9.3	3.6	9.3	3.6	635.5	1 641.7	240.5	621.4
Marion city, Crittenden County	4 391	2 996	1 431	1 568	962	443	9.4	3.6	9.4	3.6	467.1	1 219.7	166.8	435.6
Marked Tree city, Poinsett County	3 100	3 201	3 229	1 246	1 262	1 080	6.1	2.3	6.0	2.3	516.7	1 347.8	207.7	541.7
Maumelle city, Pulaski County	6 714	...	...	2 668	...	...	23.9	9.2	22.8	8.8	294.5	763.0	117.0	303.2
Mena city, Polk County	5 475	5 154	4 530	2 619	2 316	1 929	17.5	6.8	17.4	6.7	314.7	817.2	150.5	390.9
Monticello city, Drew County	8 116	8 259	5 085	3 267	3 040	1 885	25.5	9.9	25.5	9.8	318.3	828.2	128.1	333.4
Morrilton city, Conway County	6 551	7 355	6 814	2 891	2 908	2 462	22.0	8.5	21.1	8.2	310.5	798.9	137.0	352.6
Mountain Home city, Baxter County	9 027	8 066	3 936	4 561	3 889	1 664	17.9	6.9	17.9	6.9	504.3	1 308.3	254.8	661.0
Nashville city, Howard County	4 639	4 554	4 016	1 908	1 878	1 474	11.2	4.3	11.1	4.3	417.9	1 078.8	171.9	443.7

TIPSII [UPF] GPH21 CENSUS90 71583900 08/27/93 11:03 AM MACHINE: C DATA:CENSUS90*PH211PSDA00. 08/26/93 14:50:22 TAPE: NONE FRAME: 424
TSF:CENSUS90*92. 08/26/93 14:51:46 UTF:CENSUS90*93. 08/26/93 14:51:47 META:CENSUS90*PH211TABLES00. 08/26/93 15:23:55

Table 45. Population and Housing Units, 1970 to 1990; Area Measurements and Density: 1990—Con.

[For information concerning historical counts, see "User Notes." Density is computed using land area. For definitions of terms and meanings of symbols, see text]

State Place and [In Selected States] County Subdivision [2,500 or More Persons]	Population			Housing units			1990 area measurements				1990 density			
							Total area		Land area		Population per—		Housing units per—	
	1990	1980	1970	1990	1980	1970	Square kilometers	Square miles	Square kilometers	Square miles	Square kilometer	Square mile	Square kilometer	Square mile
Arkansas—Con.														
Newport city, Jackson County	7 459	8 339	7 725	3 179	3 257	2 720	33.9	13.1	33.2	12.8	224.7	582.7	95.8	248.4
Urban part	7 230	...	...	3 087	...	...	15.2	5.9	14.5	5.6	498.6	1 291.1	212.9	551.3
Rural part	229	...	...	92	...	...	18.6	7.2	18.6	7.2	12.3	31.8	4.9	12.8
North Crossett CDP, Ashley County	3 358	3 513	2 891	1 386	1 321	933	25.8	10.0	25.7	9.9	130.7	339.2	53.9	140.0
North Little Rock city, Pulaski County	61 741	r64 388	60 040	27 255	r25 955	20 823	107.9	41.7	102.9	39.7	600.0	1 555.2	264.9	686.5
Osceola city, Mississippi County	8 930	8 881	7 892	3 299	3 191	2 491	14.9	5.8	14.9	5.8	599.3	1 539.7	221.4	568.8
Ozark city, Franklin County	3 330	r3 621	2 592	1 518	r1 535	972	16.4	6.3	16.3	6.3	204.3	528.6	93.1	241.0
Paragould city, Greene County	18 540	15 248	10 639	7 904	6 261	4 036	75.5	29.2	75.1	29.0	246.9	639.3	105.2	272.6
Paris city, Logan County	3 674	3 991	3 646	1 654	1 669	1 396	11.7	4.5	11.0	4.3	334.0	854.4	150.4	384.7
Parkers-Iron Springs CDP, Pulaski County	3 611	3 643	...	1 377	1 269	...	20.8	8.0	20.8	8.0	173.6	451.4	66.2	172.1
Piggott city, Clay County	3 777	3 762	3 087	1 777	1 670	1 244	9.4	3.6	9.3	3.6	406.1	1 049.2	191.1	493.6
Pine Bluff city, Jefferson County	57 140	56 636	57 389	23 189	21 300	19 699	113.0	43.6	109.8	42.4	520.4	1 347.6	211.2	546.9
Piney CDP, Garland County	2 500	2 283	...	1 300	1 123	...	18.5	7.1	17.0	6.6	147.1	378.8	76.5	197.0
Pocahontas city, Randolph County	6 151	5 995	4 544	2 736	2 499	1 750	18.1	7.0	17.5	6.8	351.5	904.6	156.3	402.4
Prescott city, Nevada County	3 673	4 103	3 921	1 567	1 677	1 495	12.3	4.8	12.3	4.8	298.6	765.2	127.4	326.5
Rockwell CDP, Garland County	2 514	2 675	...	1 266	1 140	...	10.9	4.2	8.2	3.2	306.6	785.6	154.4	395.6
Rogers city, Benton County	24 692	17 429	11 050	10 291	6 971	4 102	57.6	22.2	57.5	22.2	429.4	1 112.3	179.0	463.6
Russellville city, Pope County	21 260	r14 518	11 750	8 653	r5 601	4 016	66.5	25.7	66.4	25.7	320.2	827.2	130.3	336.7
Salem CDP, Saline County	2 950	...	...	1 008	...	...	10.0	3.9	9.5	3.6	310.5	819.4	106.1	280.0
Searcy city, White County	15 180	13 612	9 040	5 572	4 706	3 057	35.5	13.7	35.3	13.6	430.0	1 116.2	157.8	409.7
Sheridan city, Grant County	3 098	3 042	2 480	1 279	1 177	904	8.4	3.3	8.4	3.3	368.8	938.8	152.3	387.6
Sherwood city, Pulaski County	18 893	r10 423	2 754	7 375	r3 631	834	30.8	11.9	30.3	11.7	623.5	1 614.8	243.4	630.3
Siloam Springs city, Benton County	8 151	7 940	6 009	3 241	3 138	2 173	18.3	7.0	18.3	7.0	445.4	1 164.4	177.1	463.0
Springdale city	29 941	23 458	16 783	12 008	9 039	5 690	76.8	29.7	76.8	29.7	389.9	1 008.1	156.4	404.3
Benton County	907	681	377	339	240	112	7.7	3.0	7.7	3.0	117.8	302.3	44.0	113.0
Washington County	29 034	22 777	16 406	11 669	8 799	5 578	69.1	26.7	69.1	26.7	420.2	1 087.4	168.9	437.0
Stuttgart city, Arkansas County	10 420	10 941	10 477	4 408	4 415	3 625	14.6	5.6	14.5	5.6	718.6	1 860.7	304.0	787.1
Texarkana city, Miller County	22 631	21 459	21 682	9 854	8 810	8 046	43.2	16.7	43.0	16.6	526.3	1 363.3	229.2	593.6
Trumann city, Poinsett County	6 304	r6 395	6 023	2 636	r2 427	1 974	10.5	4.1	10.5	4.1	600.4	1 537.6	251.0	642.9
Van Buren city, Crawford County	14 979	12 020	8 373	5 763	4 433	2 999	39.8	15.4	38.0	14.7	394.2	1 019.0	151.7	392.0
Waldron city, Scott County	3 024	2 642	2 132	1 405	1 142	863	10.2	4.0	10.1	3.9	299.4	775.4	139.1	360.3
Walnut Ridge city, Lawrence County	4 388	4 152	3 800	1 982	1 792	1 493	6.4	2.5	6.4	2.5	685.6	1 755.2	309.7	792.8
Warren city, Bradley County	6 455	7 646	6 433	2 819	3 138	2 386	17.0	6.6	16.9	6.5	382.0	993.1	166.8	433.7
West Helena city, Phillips County	9 695	11 367	11 007	3 671	4 084	3 473	11.5	4.4	11.5	4.4	843.0	2 203.4	319.2	834.3
West Memphis city, Crittenden County	28 259	28 138	26 070	10 505	9 630	7 832	37.3	14.4	37.2	14.4	759.7	1 962.4	282.4	729.5
White Hall city, Jefferson County	3 849	2 214	1 300	1 391	790	423	15.2	5.9	15.2	5.9	253.2	652.4	91.5	235.8
Wynne city, Cross County	8 187	r7 927	6 696	3 079	r2 773	2 109	17.2	6.7	17.2	6.6	476.0	1 240.5	179.0	466.5
California	29 760 021	r23 667 764	19 971 069	11 182 882	r9 279 041	7 000 174	424 001.9	163 707.3	403 970.7	155 973.2	73.7	190.8	27.7	71.7
Adelanto city, San Bernardino County	8 517	2 164	...	3 227	1 035	...	95.5	36.9	95.5	36.9	89.2	230.8	33.8	87.5
Urban part	7 874	...	...	2 955	...	...	16.4	6.3	16.4	6.3	480.1	1 249.8	180.2	469.0
Rural part	643	...	...	272	...	...	79.1	30.6	79.1	30.6	8.1	21.0	3.4	8.9
Agoura Hills city, Los Angeles County	20 390	...	...	6 927	...	...	21.2	8.2	21.2	8.2	961.8	2 486.6	326.7	844.8
Alameda city, Alameda County	76 459	63 852	70 968	30 520	27 802	24 689	59.5	23.0	27.8	10.7	2 750.3	7 145.7	1 097.8	2 852.3
Alamo CDP, Contra Costa County	12 277	8 505	...	4 337	2 910	...	48.4	18.7	48.4	18.7	253.7	656.5	89.6	231.9
Albany city, Alameda County	16 327	15 130	15 561	7 468	7 035	6 196	14.2	5.5	4.4	1.7	3 710.7	9 604.1	1 697.3	4 392.9
Alhambra city, Los Angeles County	82 106	r64 767	62 125	29 604	r27 302	25 963	19.7	7.6	19.7	7.6	4 167.8	10 803.4	1 502.7	3 895.3
Aliso Viejo CDP, Orange County	7 612	...	...	3 884	...	...	25.4	9.8	25.4	9.8	299.7	776.7	152.9	396.3
Alondra Park CDP, Los Angeles County	12 215	r12 189	12 193	4 290	r4 557	4 270	4.1	1.6	4.1	1.6	2 979.3	7 634.4	1 046.3	2 681.3
Alpine CDP, San Diego County	9 695	5 368	1 570	3 820	2 296	668	67.6	26.1	67.6	26.1	143.4	371.5	56.5	146.4
Altadena CDP, Los Angeles County	42 658	r40 983	42 415	15 164	r14 796	14 331	22.5	8.7	22.5	8.7	1 895.9	4 903.2	674.0	1 743.0
Alta Sierra CDP, Nevada County	5 709	2 168	...	2 327	973	...	21.7	8.4	21.6	8.4	264.3	679.6	107.7	277.0
Alturas city, Modoc County	3 231	3 025	2 799	1 413	1 302	1 033	5.7	2.2	5.7	2.2	566.8	1 468.6	247.9	642.3
American Canyon CDP, Napa County	7 706	5 712	...	2 857	2 015	...	9.7	3.7	9.7	3.7	794.4	2 082.7	294.5	772.2
Anaheim city, Orange County	266 406	r219 494	166 408	93 177	r82 778	56 130	118.7	45.8	114.7	44.3	2 322.6	6 013.7	812.4	2 103.3
Anderson city, Shasta County	8 299	7 381	5 492	3 234	2 868	1 807	16.2	6.3	15.8	6.1	525.3	1 360.5	204.7	530.2
Angwin CDP, Napa County	3 503	3 526	2 690	867	810	554	12.7	4.9	12.7	4.9	275.8	714.9	68.3	176.9
Antioch city, Contra Costa County	62 195	42 683	28 060	22 973	15 661	8 855	52.4	20.2	50.7	19.6	1 226.7	3 173.2	453.1	1 172.1
Apple Valley town, San Bernardino County	46 079	...	...	16 672	...	...	174.2	67.3	174.1	67.2	264.7	685.7	95.8	248.1
Urban part	45 931	...	...	16 597	...	...	124.3	48.0	124.2	47.9	369.8	958.9	133.6	346.5
Rural part	148	...	...	75	...	...	49.9	19.3	49.9	19.3	3.0	7.7	1.5	3.9
Aptos CDP, Santa Cruz County	9 061	7 039	8 704	4 309	3 307	3 869	21.0	8.1	21.0	8.1	431.5	1 118.6	205.2	532.0
Arcadia city, Los Angeles County	48 290	r45 993	45 138	19 483	r18 624	16 442	28.7	11.1	28.2	10.9	1 712.4	4 430.3	690.9	1 787.4
Arcata city, Humboldt County	15 197	r12 849	8 985	6 302	r4 968	2 822	25.7	9.9	20.9	8.1	727.1	1 876.2	301.5	778.0
Arden-Arcade CDP, Sacramento County	92 040	87 570	82 492	44 235	41 280	29 684	49.1	19.0	48.9	18.9	1 882.2	4 869.8	904.6	2 340.5
Armona CDP, Kings County	3 122	2 644	1 392	978	875	529	5.0	1.9	5.0	1.9	624.4	1 643.2	195.6	514.7
Arnold CDP, Calaveras County	3 788	2 385	...	3 937	2 637	...	50.2	19.4	50.1	19.3	75.6	196.3	78.6	204.0
Arroyo Grande city, San Luis Obispo County	14 378	11 290	7 454	6 059	4 602	2 450	14.7	5.7	14.7	5.7	978.1	2 522.5	412.2	1 063.0
Artesia city, Los Angeles County	15 464	14 301	14 757	4 534	4 427	4 018	4.2	1.6	4.2	1.6	3 681.9	9 665.0	1 079.5	2 833.8
Arvin city, Kern County	9 286	6 863	5 199	2 450	2 036	1 546	7.9	3.1	7.9	3.1	1 175.4	2 995.5	310.1	790.3
Ashland CDP, Alameda County	16 590	13 893	14 810	7 061	6 210	5 517	4.8	1.9	4.8	1.9	3 456.3	8 731.6	1 471.0	3 716.3

TIPSII [UPF] GPH21 CENSUS90 71583900 08/27/93 11:03 AM MACHINE: C DATA:CENSUS90*PH211PSDA00. 08/26/93 14:50:22 TAPE: NONE FRAME: 425
TSF:CENSUS90*92. 08/26/93 14:51:46 UTF:CENSUS90*93. 08/26/93 14:51:47 META:CENSUS90*PH211TABLES00. 08/26/93 15:23:55

Table 45. Population and Housing Units, 1970 to 1990; Area Measurements and Density: 1990—Con.

[For information concerning historical counts, see "User Notes." Density is computed using land area. For definitions of terms and meanings of symbols, see text]

State Place and [In Selected States] County Subdivision [2,500 or More Persons]	Population			Housing units			1990 area measurements				1990 density			
							Total area		Land area		Population per—		Housing units per—	
	1990	1980	1970	1990	1980	1970	Square kilometers	Square miles	Square kilometers	Square miles	Square kilometer	Square mile	Square kilometer	Square mile
California—Con.														
Atascadero city, San Luis Obispo County	23 138	16 232	...	8 875	6 345	...	65.5	25.3	65.4	25.3	353.8	914.5	135.7	350.8
Atherton town, San Mateo County	7 163	7 797	8 085	2 518	2 502	2 393	12.8	4.9	12.7	4.9	564.0	1 461.8	198.3	513.9
Atwater city, Merced County	22 282	17 530	11 640	7 422	6 401	3 292	13.4	5.2	13.4	5.2	1 662.8	4 285.0	553.9	1 427.3
Auburn city, Placer County	10 592	7 540	6 570	4 771	3 506	2 607	15.8	6.1	15.8	6.1	670.4	1 736.4	302.0	782.1
August CDP, San Joaquin County	6 376	r6 350	6 735	2 536	r2 700	2 568	3.4	1.3	3.4	1.3	1 875.3	4 904.6	745.9	1 950.8
Avalon city, Los Angeles County	2 918	2 022	1 520	1 888	1 439	1 080	3.7	1.4	3.1	1.2	941.3	2 431.7	609.0	1 573.3
Avenal city, Kings County	9 770	4 137	...	1 776	1 410	...	49.5	19.1	49.5	19.1	197.4	511.5	35.9	93.0
Urban part	9 731	...	...	1 751	...	...	7.6	2.9	7.6	2.9	1 280.4	3 355.5	230.4	603.8
Rural part	39	...	...	25	...	...	42.0	16.2	42.0	16.2	.9	2.4	.6	1.5
Avocado Heights CDP, Los Angeles County	14 232	r11 733	9 810	3 798	r3 308	2 653	7.2	2.8	6.9	2.7	2 062.6	5 271.1	550.4	1 406.7
Azusa city, Los Angeles County	41 333	29 380	25 217	13 232	10 488	8 175	23.3	9.0	23.3	9.0	1 773.9	4 592.6	567.9	1 470.2
Bakersfield city, Kern County	174 820	105 611	69 515	66 175	42 761	24 512	241.2	93.1	237.9	91.8	734.8	1 904.4	278.2	720.9
Urban part	174 101	105 005	...	65 873	42 422	...	163.8	63.2	160.5	62.0	1 084.7	2 808.1	410.4	1 062.5
Rural part	719	606	...	302	339	...	77.5	29.9	77.4	29.9	9.3	24.0	3.9	10.1
Baldwin Park city, Los Angeles County	69 330	50 554	47 285	17 179	14 353	13 681	17.4	6.7	17.1	6.6	4 054.4	10 504.5	1 004.6	2 602.9
Banning city, Riverside County	20 570	14 020	12 034	8 278	6 190	4 676	47.8	18.4	47.8	18.4	430.3	1 117.9	173.2	449.9
Barstow city, San Bernardino County	21 472	17 690	17 442	8 509	6 717	5 590	59.3	22.9	59.3	22.9	362.1	937.6	143.5	371.6
Urban part	21 268	...	...	8 439	...	...	29.4	11.3	29.4	11.3	723.4	1 882.1	287.0	746.8
Rural part	204	...	...	70	...	...	30.0	11.6	30.0	11.6	6.8	17.6	2.3	6.0
Bayview-Montalvin CDP, Contra Costa County	3 988	...	...	1 203	...	...	1.7	.6	1.7	.6	2 345.9	6 646.7	707.6	2 005.0
Baywood-Los Osos CDP, San Luis Obispo County	14 377	10 933	3 487	6 097	4 763	1 517	19.7	7.6	19.7	7.6	729.8	1 891.7	309.5	802.2
Beale AFB CDP, Yuba County	6 912	6 329	7 029	1 856	1 926	1 539	28.2	10.9	28.1	10.9	246.0	634.1	66.0	170.3
Beaumont city, Riverside County	9 685	6 818	5 484	3 718	2 852	2 175	19.4	7.5	19.4	7.5	499.2	1 291.3	191.6	495.7
Bell city, Los Angeles County	34 365	25 450	21 836	9 401	9 259	9 052	7.1	2.8	6.6	2.6	5 206.8	13 217.3	1 424.4	3 615.8
Bellflower city, Los Angeles County	61 815	53 441	52 334	24 117	22 263	19 293	15.9	6.1	15.7	6.1	3 937.3	10 133.6	1 536.1	3 953.6
Bell Gardens city, Los Angeles County	42 355	34 117	29 308	9 546	9 764	9 552	6.5	2.5	6.5	2.5	6 516.2	16 942.0	1 468.6	3 818.4
Belmont city, San Mateo County	24 127	24 505	23 538	10 320	9 953	7 891	11.8	4.5	11.7	4.5	2 062.1	5 361.6	882.1	2 293.3
Benicia city, Solano County	24 437	15 376	7 349	9 587	5 911	2 580	36.2	14.0	33.1	12.8	738.3	1 909.1	289.6	749.0
Ben Lomond CDP, Santa Cruz County	7 884	7 238	2 793	3 038	2 998	1 612	36.8	14.2	36.4	14.0	216.6	563.1	83.5	217.0
Berkeley city, Alameda County	102 724	103 328	114 091	45 735	46 334	46 160	45.9	17.7	27.1	10.5	3 790.6	9 783.2	1 687.6	4 355.7
Bermuda Dunes CDP, Riverside County	4 571	...	...	2 555	...	...	9.3	3.6	9.3	3.6	491.5	1 269.7	274.7	709.7
Beverly Hills city, Los Angeles County	31 971	r32 646	33 416	15 723	r15 948	15 092	14.7	5.7	14.7	5.7	2 174.9	5 608.9	1 069.6	2 758.4
Big Bear City CDP, San Bernardino County	4 920	...	...	4 670	...	...	9.1	3.5	9.1	3.5	540.7	1 405.7	513.2	1 334.3
Big Bear Lake city, San Bernardino County	5 351	...	...	8 564	...	...	16.6	6.4	16.2	6.2	330.3	863.1	528.6	1 381.3
Bishop city, Inyo County	3 475	3 333	3 498	1 779	1 712	1 450	4.5	1.8	4.5	1.8	772.2	1 930.6	395.3	988.3
Blackhawk CDP, Contra Costa County	6 199	...	...	2 144	...	...	23.7	9.2	23.7	9.1	261.6	681.2	90.5	235.6
Bloomington CDP, San Bernardino County	15 116	12 781	11 957	4 745	4 263	3 544	14.7	5.7	14.7	5.7	1 028.3	2 651.9	322.8	832.5
Blythe city, Riverside County	8 428	6 805	7 047	2 904	2 377	2 120	9.9	3.8	9.9	3.8	851.3	2 217.9	293.3	764.2
Bonadelle Ranchos-Madera Ranchos CDP, Madera County	5 705	3 272	...	1 741	1 070	...	28.1	10.9	28.1	10.9	203.0	523.4	62.0	159.7
Bonita CDP, San Diego County	12 542	6 257	...	4 261	2 226	...	13.3	5.1	12.8	4.9	979.8	2 559.6	332.9	869.6
Bostonia CDP, San Diego County	13 670	...	...	5 445	...	...	5.1	2.0	5.1	2.0	2 680.4	6 835.0	1 067.6	2 722.5
Boulder Creek CDP, Santa Cruz County	6 725	5 662	1 806	2 961	2 903	1 087	31.6	12.2	31.6	12.2	212.8	551.2	93.7	242.7
Boyes Hot Springs CDP, Sonoma County	5 973	4 177	3 558	2 612	2 088	1 772	3.3	1.3	3.3	1.3	1 810.0	4 594.6	791.5	2 009.2
Brawley city, Imperial County	18 923	14 946	13 746	6 124	4 969	4 148	12.9	5.0	12.9	5.0	1 466.9	3 784.6	474.7	1 224.8
Brea city, Orange County	32 873	27 913	18 447	12 648	11 203	5 461	26.4	10.2	25.9	10.0	1 269.2	3 287.3	488.3	1 264.8
Brentwood city, Contra Costa County	7 563	4 434	2 649	2 628	1 597	889	12.9	5.0	12.9	5.0	586.3	1 512.6	203.7	525.6
Brisbane city, San Mateo County	2 952	2 969	3 003	1 382	1 405	1 172	9.0	3.5	8.6	3.3	343.3	894.5	160.7	418.8
Broadmoor CDP, San Mateo County	3 739	...	...	1 274	...	...	1.1	.4	1.1	.4	3 399.1	9 347.5	1 158.2	3 185.0
Buellton CDP, Santa Barbara County	3 506	2 364	1 402	1 424	1 001	450	12.0	4.6	12.0	4.6	292.2	762.2	118.7	309.6
Buena Park city, Orange County	68 784	64 165	63 646	23 200	21 990	17 864	27.6	10.6	27.5	10.6	2 501.2	6 489.1	843.6	2 188.7
Burbank city, Los Angeles County	93 643	84 625	88 871	41 216	37 127	35 963	45.0	17.4	44.9	17.3	2 085.6	5 412.9	918.0	2 382.4
Burbank CDP, Santa Clara County	4 902	...	...	2 132	...	...	1.7	.7	1.7	.7	2 883.5	7 002.9	1 254.1	3 045.7
Burlingame city, San Mateo County	26 801	26 173	27 320	12 914	12 659	11 535	15.6	6.0	11.3	4.3	2 371.8	6 232.8	1 142.8	3 003.3
Burney CDP, Shasta County	3 423	3 187	2 190	1 382	1 240	742	13.4	5.2	13.4	5.2	255.4	658.3	103.1	265.8
Calexico city, Imperial County	18 633	14 412	10 625	4 832	3 729	2 663	10.7	4.1	10.7	4.1	1 741.4	4 544.6	451.6	1 178.5
California City city, Kern County	5 955	2 743	1 309	2 384	1 128	632	478.3	184.7	478.1	184.6	12.5	32.3	5.0	12.9
Urban part	5 733	...	...	2 265	...	...	13.2	5.1	13.1	5.1	437.6	1 124.1	172.9	444.1
Rural part	222	...	...	119	...	...	465.1	179.6	465.0	179.5	.5	1.2	.3	.7
Calimesa CDP, Riverside County	4 647	...	...	1 959	...	...	6.5	2.5	6.5	2.5	714.9	1 858.8	301.4	783.6
Calipatria city, Imperial County	2 690	2 636	1 824	767	771	609	4.8	1.8	4.8	1.8	560.4	1 494.4	159.8	426.1
Calistoga city, Napa County	4 468	3 879	1 882	2 157	1 964	1 101	6.7	2.6	6.7	2.6	666.9	1 718.5	321.9	829.6
Camarillo city, Ventura County	52 303	37 797	19 219	18 731	14 234	5 535	47.8	18.5	47.8	18.4	1 094.2	2 842.6	391.9	1 018.0
Cambria CDP, San Luis Obispo County	5 382	3 061	1 716	3 081	1 873	1 037	19.1	7.4	19.1	7.4	281.8	727.3	161.3	416.4
Cambrian Park CDP, Santa Clara County	2 998	...	...	1 072	...	...	1.6	.6	1.6	.6	1 873.8	4 996.7	670.0	1 786.7
Cameron Park CDP, El Dorado County	11 897	5 607	...	4 759	2 272	...	17.0	6.6	16.8	6.5	708.2	1 830.3	283.3	732.2
Campbell city, Santa Clara County	36 048	r26 843	23 797	15 860	r11 913	7 477	14.8	5.7	14.5	5.6	2 486.1	6 437.1	1 093.8	2 832.1
Camp Pendleton North CDP, San Diego County	10 373	2 065	11 803	1 496	619	746	23.9	9.2	23.4	9.0	443.3	1 152.6	63.9	166.2
Camp Pendleton South CDP, San Diego County	11 299	7 952	13 692	2 176	1 734	1 153	10.2	3.9	10.0	3.8	1 129.9	2 973.4	217.6	572.6
Canyon Lake CDP, Riverside County	7 938	2 039	...	3 471	1 161	...	7.3	2.8	6.5	2.5	1 221.2	3 175.2	534.0	1 388.4
Capitola city, Santa Cruz County	10 171	9 095	5 080	5 282	4 879	2 536	4.3	1.7	4.2	1.6	2 421.7	6 356.9	1 257.6	3 301.3
Carlsbad city, San Diego County	63 126	35 490	14 944	27 235	15 352	5 149	105.9	40.9	97.6	37.7	646.8	1 674.4	279.0	722.4
Carmel-by-the-Sea city, Monterey County	4 239	4 707	4 525	3 324	3 124	2 820	2.8	1.1	2.8	1.1	1 513.9	3 853.6	1 187.1	3 021.8
Carmel Valley Village CDP, Monterey County	4 407	4 013	3 026	1 907	1 763	1 138	50.9	19.7	50.9	19.7	86.6	223.7	37.5	96.8

TIPSII [UPF] GPH21 CENSUS90 71583900 08/27/93 11:03 AM MACHINE: C DATA:CENSUS90*PH211PSDA00, 08/26/93 14:50:22 TAPE: NONE FRAME: 426
TSF:CENSUS90*92, 08/26/93 14:51:46 UTF:CENSUS90*93, 08/26/93 14:51:47 META:CENSUS90*PH211TABLES00, 08/26/93 15:23:55

Table 45. Population and Housing Units, 1970 to 1990; Area Measurements and Density: 1990—Con.

[For information concerning historical counts, see "User Notes." Density is computed using land area. For definitions of terms and meanings of symbols, see text]

State Place and [In Selected States] County Subdivision [2,500 or More Persons]	Population			Housing units			1990 area measurements				1990 density			
							Total area		Land area		Population per—		Housing units per—	
	1990	1980	1970	1990	1980	1970	Square kilometers	Square miles	Square kilometers	Square miles	Square kilometer	Square mile	Square kilometer	Square mile
California—Con.														
Carmichael CDP, Sacramento County	48 702	43 108	37 625	20 661	17 385	11 686	28.2	10.9	27.9	10.8	1 745.6	4 509.4	740.5	1 913.1
Carpinteria city, Santa Barbara County	13 747	10 835	6 982	5 457	4 405	2 433	18.8	7.3	7.0	2.7	1 963.9	5 091.5	779.6	2 021.1
Carson city, Los Angeles County	83 995	81 221	71 150	24 441	23 259	18 430	49.1	19.0	48.8	18.8	1 721.2	4 467.8	500.8	1 300.1
Casa Conejo CDP, Ventura County	3 286	...	...	1 013	...	...	1.2	.5	1.2	.5	2 738.3	6 572.0	844.2	2 026.0
Casa de Oro-Mount Helix CDP, San Diego County	30 727	19 651	8 723	11 108	6 749	2 476	33.3	12.9	33.3	12.9	922.7	2 381.9	333.6	861.1
Castro Valley CDP, Alameda County	48 619	r43 810	44 760	19 682	r17 702	14 607	34.6	13.4	34.3	13.3	1 417.5	3 655.6	573.8	1 479.8
Castroville CDP, Monterey County	5 272	4 396	3 235	1 320	1 252	874	2.6	1.0	2.6	1.0	2 027.7	5 272.0	507.7	1 320.0
Cathedral City city, Riverside County	30 085	...	...	15 229	...	...	49.0	18.9	49.0	18.9	614.0	1 591.8	310.8	805.8
Urban part	30 085	...	...	15 228	...	...	29.6	11.4	29.6	11.4	1 016.4	2 639.0	514.5	1 335.8
Rural part	–	...	...	1	...	...	19.4	7.5	19.4	7.5	–	–	.1	.1
Cayucos CDP, San Luis Obispo County	2 960	2 301	1 772	2 133	1 871	1 218	8.9	3.4	7.9	3.0	374.7	986.7	270.0	711.0
Central Valley CDP, Shasta County	4 340	3 424	2 361	1 668	1 429	865	8.0	3.1	8.0	3.1	542.5	1 400.0	208.5	538.1
Ceres city, Stanislaus County	26 314	13 281	6 029	9 075	5 241	1 874	14.4	5.6	14.4	5.6	1 827.4	4 698.9	630.2	1 620.5
Cerritos city, Los Angeles County	53 240	53 020	15 856	15 364	14 917	4 623	23.0	8.9	22.3	8.6	2 387.4	6 190.7	689.0	1 786.5
Channel Islands Beach CDP, Ventura County	3 317	...	...	1 738	...	...	1.1	.4	1.1	.4	3 015.5	8 292.5	1 580.0	4 345.0
Charter Oak CDP, Los Angeles County	8 858	6 840	...	3 382	2 543	...	2.3	.9	2.3	.9	3 851.3	9 842.2	1 470.4	3 757.8
Cherryland CDP, Alameda County	11 088	9 425	9 969	4 585	4 081	3 746	3.0	1.2	3.0	1.2	3 696.0	9 240.0	1 528.3	3 820.8
Cherry Valley CDP, Riverside County	5 945	5 012	3 165	2 530	2 023	1 070	28.4	11.0	28.4	11.0	209.3	540.5	89.1	230.0
Chico city, Butte County	40 079	r26 716	19 580	16 295	r11 156	6 583	58.2	22.5	58.1	22.4	689.8	1 789.2	280.5	727.5
Chino city, San Bernardino County	59 682	40 165	20 411	16 137	11 372	4 847	44.2	17.0	44.2	17.0	1 350.3	3 510.7	365.1	949.2
Chino Hills CDP, San Bernardino County	27 608	...	...	9 757	...	...	40.2	15.5	40.2	15.5	686.8	1 781.2	242.7	629.5
Chowchilla city, Madera County	5 930	5 122	4 349	2 271	2 024	1 627	7.6	2.9	7.6	2.9	780.3	2 044.8	298.8	783.1
Chula Vista city, San Diego County	135 163	83 927	67 901	49 849	31 888	22 951	79.8	30.8	75.1	29.0	1 799.8	4 660.8	663.8	1 718.9
Citrus CDP, Los Angeles County	9 481	12 450	...	2 537	3 920	...	2.3	.9	2.3	.9	4 122.2	10 534.4	1 103.0	2 818.9
Citrus Heights CDP, Sacramento County	107 439	85 911	21 760	43 004	33 037	6 576	50.5	19.5	50.5	19.5	2 127.5	5 509.7	851.6	2 205.3
Claremont city, Los Angeles County	32 503	r31 028	24 776	10 831	r9 979	7 030	29.1	11.2	28.5	11.0	1 140.5	2 954.8	380.0	984.6
Clayton city, Contra Costa County	7 317	4 325	1 385	2 361	1 377	354	10.1	3.9	10.1	3.9	724.5	1 876.2	233.8	605.4
Clearlake city, Lake County	11 804	...	...	7 315	...	...	27.5	10.6	26.8	10.3	440.4	1 146.0	272.9	710.2
Cloverdale city, Sonoma County	4 924	3 989	3 251	2 033	1 656	1 154	6.0	2.3	6.0	2.3	820.7	2 140.9	338.8	883.9
Clovis city, Fresno County	50 323	33 021	13 856	18 888	13 360	4 347	37.1	14.3	37.1	14.3	1 356.4	3 519.1	509.1	1 320.8
Coachella city, Riverside County	16 896	9 129	8 353	3 830	2 298	1 971	52.0	20.1	52.0	20.1	324.9	840.6	73.7	190.5
Urban part	16 621	...	...	3 762	...	...	27.1	10.5	27.1	10.5	613.3	1 583.0	138.8	358.3
Rural part	275	...	...	68	...	...	24.9	9.6	24.9	9.6	11.0	28.6	2.7	7.1
Coalinga city, Fresno County	8 212	6 593	6 161	3 223	2 457	2 419	8.1	3.1	8.1	3.1	1 013.8	2 649.0	397.9	1 039.7
Colton city, San Bernardino County	40 213	21 310	20 016	14 767	8 304	6 536	38.0	14.7	36.6	14.1	1 098.7	2 852.0	403.5	1 047.3
Colusa city, Colusa County	4 934	4 075	3 842	1 896	1 648	1 335	3.8	1.5	3.8	1.5	1 298.4	3 289.3	498.9	1 264.0
Commerce city, Los Angeles County	12 135	10 509	10 635	3 330	2 984	3 131	16.9	6.5	16.9	6.5	718.0	1 866.9	197.0	512.3
Compton city, Los Angeles County	90 454	r81 350	78 547	23 239	r22 447	21 929	26.5	10.2	26.3	10.2	3 439.3	8 868.0	883.6	2 278.3
Concord city, Contra Costa County	111 348	r103 763	85 164	43 715	r39 642	25 479	76.3	29.5	76.3	29.5	1 459.3	3 774.5	572.9	1 481.9
Corcoran city, Kings County	13 364	6 454	5 249	2 714	2 128	1 701	14.7	5.7	14.7	5.7	909.1	2 344.6	184.6	476.1
Corning city, Tehama County	5 870	4 745	3 573	2 428	1 974	1 333	7.5	2.9	7.5	2.9	782.7	2 024.1	323.7	837.2
Corona city, Riverside County	76 095	37 791	27 519	26 538	12 530	8 473	73.8	28.5	73.8	28.5	1 031.1	2 670.0	359.6	931.2
Coronado city, San Diego County	26 540	r18 790	20 020	9 145	r8 397	5 645	84.6	32.7	20.0	7.7	1 327.0	3 446.8	457.3	1 187.7
Corralitos CDP, Santa Cruz County	2 513	...	...	967	...	...	22.5	8.7	22.4	8.7	112.2	288.9	43.2	111.1
Corte Madera town, Marin County	8 272	8 074	8 464	3 717	3 294	2 969	11.4	4.4	8.2	3.2	1 008.8	2 585.0	453.3	1 161.6
Costa Mesa city, Orange County	96 357	82 562	72 660	39 611	34 023	24 823	40.4	15.6	40.3	15.6	2 391.0	6 176.7	982.9	2 539.2
Cotati city, Sonoma County	5 714	r3 346	1 368	2 433	r1 401	463	4.8	1.8	4.7	1.8	1 215.7	3 174.4	517.7	1 351.7
Coto De Caza CDP, Orange County	2 853	...	...	1 088	...	...	26.3	10.2	26.3	10.2	108.5	279.7	41.4	106.7
Country Club CDP, San Joaquin County	9 325	9 585	...	3 747	3 834	...	5.2	2.0	5.0	1.9	1 865.0	4 907.9	749.4	1 972.1
Covina city, Los Angeles County	43 207	r32 746	30 395	16 110	r12 296	9 803	17.9	6.9	17.9	6.9	2 413.8	6 261.9	900.0	2 334.8
Crescent City city, Del Norte County	4 380	3 075	2 586	1 779	1 300	998	4.2	1.6	3.5	1.3	1 251.4	3 369.2	508.3	1 368.5
Crescent City North CDP, Del Norte County	3 853	2 846	3 053	1 656	1 193	1 116	5.1	2.0	5.1	2.0	755.5	1 926.5	324.7	828.0
Crestline CDP, San Bernardino County	8 594	6 715	3 509	6 586	5 421	4 041	28.5	11.0	28.1	10.9	305.8	788.4	234.4	604.2
Crockett CDP, Contra Costa County	3 228	...	...	1 552	...	...	5.2	2.0	4.2	1.6	768.6	2 017.5	369.5	970.0
Cudahy city, Los Angeles County	22 817	r18 275	16 998	5 416	r5 353	5 459	2.9	1.1	2.9	1.1	7 867.9	20 742.7	1 867.6	4 923.6
Culver City city, Los Angeles County	38 793	38 139	34 451	16 943	16 718	13 075	13.3	5.1	13.2	5.1	2 938.9	7 606.5	1 283.6	3 322.2
Cupertino city, Santa Clara County	40 263	r34 297	17 895	16 055	r12 657	5 598	26.7	10.3	26.7	10.3	1 508.0	3 909.0	601.3	1 558.7
Cutler CDP, Tulare County	4 450	3 149	2 503	936	802	637	2.0	.8	2.0	.8	2 225.0	5 562.5	468.0	1 170.0
Cypress city, Orange County	42 655	r40 738	31 569	14 715	r13 067	8 254	17.2	6.6	17.1	6.6	2 494.4	6 462.9	860.5	2 229.5
Daly City city, San Mateo County	92 311	78 519	66 922	30 162	27 823	22 005	19.5	7.5	19.5	7.5	4 733.9	12 308.1	1 546.8	4 021.6
Dana Point city, Orange County	31 896	...	...	14 666	...	...	94.5	36.5	17.2	6.6	1 854.4	4 832.7	852.7	2 222.1
Danville city, Contra Costa County	31 306	...	...	11 466	...	...	45.8	17.7	45.8	17.7	683.5	1 768.7	250.3	647.8
Davis city, Yolo County	46 209	36 640	23 488	18 282	14 556	7 517	21.9	8.5	21.9	8.4	2 110.0	5 501.1	834.8	2 176.4
Day Valley CDP, Santa Cruz County	2 842	...	...	998	...	...	43.9	17.0	43.9	17.0	64.7	167.2	22.7	58.7
Del Aire CDP, Los Angeles County	8 040	8 487	11 930	2 849	3 004	3 885	2.6	1.0	2.6	1.0	3 092.3	8 040.0	1 095.8	2 849.0
Delano city, Kern County	22 762	16 491	14 559	6 482	5 135	4 485	22.3	8.6	22.1	8.5	1 030.0	2 677.9	293.3	762.6
Delhi CDP, Merced County	3 280	2 832	2 063	952	965	682	4.9	1.9	4.9	1.9	669.4	1 726.3	194.3	501.1
Del Mar city, San Diego County	4 860	5 017	3 956	2 514	2 482	1 666	4.7	1.8	4.6	1.8	1 056.5	2 700.0	546.5	1 396.7
Del Monte Forest CDP, Monterey County	5 069	...	...	2 739	...	...	27.8	10.7	21.0	8.1	241.4	625.8	130.4	338.1
Denair CDP, Stanislaus County	3 693	2 892	1 128	1 202	960	381	5.1	2.0	5.1	2.0	724.1	1 846.5	235.7	601.0
Desert Hot Springs city, Riverside County	11 668	5 941	2 738	5 494	3 590	1 832	26.6	10.3	26.5	10.2	440.3	1 143.9	207.3	538.6
Diamond Bar city, Los Angeles County	53 672	...	...	17 664	...	...	39.1	15.1	39.1	15.1	1 372.7	3 554.4	451.8	1 169.8
Diamond Springs CDP, El Dorado County	2 872	2 287	...	1 126	935	...	8.6	3.3	8.6	3.3	334.0	870.3	130.9	341.2

TIPSII [UPF] GPH21 CENSUS90 71583900 08/27/93 11:03 AM MACHINE: C DATA:CENSUS90*PH211PSDA00. 08/26/93 14:50:22 TAPE: NONE FRAME: 427
TSF:CENSUS90*92. 08/26/93 14:51:46 UTF:CENSUS90*93. 08/26/93 14:51:47 META:CENSUS90*PH211TABLES00. 08/26/93 15:23:55

Table 45. Population and Housing Units, 1970 to 1990; Area Measurements and Density: 1990—Con.

[For information concerning historical counts, see "User Notes." Density is computed using land area. For definitions of terms and meanings of symbols, see text]

State Place and [In Selected States] County Subdivision [2,500 or More Persons]	Population			Housing units			1990 area measurements				1990 density			
							Total area		Land area		Population per—		Housing units per—	
	1990	1980	1970	1990	1980	1970	Square kilometers	Square miles	Square kilometers	Square miles	Square kilometer	Square mile	Square kilometer	Square mile
California—Con.														
Dinuba city, Tulare County	12 743	9 907	7 917	3 836	3 364	2 623	6.9	2.7	6.9	2.7	1 846.8	4 719.6	555.9	1 420.7
Discovery Bay CDP, Contra Costa County	5 351	1 326	...	2 646	646	...	19.5	7.5	17.4	6.7	307.5	798.7	152.1	394.9
Dixon city, Solano County	10 401	7 541	4 432	3 555	2 615	1 408	10.0	3.9	9.8	3.8	1 061.3	2 737.1	362.8	935.5
Dixon Lane-Meadow Creek CDP, Inyo County	2 561	...	...	1 141	...	...	8.8	3.4	8.8	3.4	291.0	753.2	129.7	335.6
Dos Palos city, Merced County	4 196	r3 121	2 496	1 418	r1 149	906	3.7	1.4	3.7	1.4	1 134.1	2 997.1	383.2	1 012.9
Downey city, Los Angeles County	91 444	82 602	88 573	34 302	33 688	31 494	32.7	12.6	32.2	12.4	2 839.9	7 374.5	1 065.3	2 766.3
Duarte city, Los Angeles County	20 688	16 766	14 981	6 758	5 740	4 545	18.7	7.2	18.7	7.2	1 106.3	2 873.3	361.4	938.6
Dublin city, Alameda County	23 229	...	...	6 992	...	...	22.2	8.6	22.2	8.6	1 046.4	2 701.0	315.0	813.0
Durham CDP, Butte County	4 784	...	...	1 766	...	...	359.5	138.8	357.8	138.2	13.4	34.6	4.9	12.8
Earlimart CDP, Tulare County	5 881	4 578	3 080	1 420	1 228	897	5.2	2.0	5.2	2.0	1 131.0	2 940.5	273.1	710.0
East Compton CDP, Los Angeles County	7 967	6 435	5 853	1 848	1 777	2 006	1.3	.5	1.3	.5	6 128.5	15 934.0	1 421.5	3 696.0
East Foothills CDP, Santa Clara County	14 898	16 890	18 127	4 709	5 558	5 274	8.1	3.1	8.1	3.1	1 839.3	4 805.8	581.4	1 519.0
East Hemet CDP, Riverside County	17 611	14 712	8 598	6 404	5 651	3 055	10.6	4.1	10.6	4.1	1 661.4	4 295.4	604.2	1 562.0
East La Mirada CDP, Los Angeles County	9 367	9 688	12 339	3 405	3 376	3 333	2.9	1.1	2.9	1.1	3 230.0	8 515.5	1 174.1	3 095.5
East Los Angeles CDP, Los Angeles County	126 379	110 017	104 881	30 196	29 907	29 955	19.5	7.5	19.5	7.5	6 481.0	16 850.5	1 548.5	4 026.1
East Palo Alto city, San Mateo County	23 451	...	...	7 351	...	...	6.7	2.6	6.6	2.5	3 553.2	9 380.4	1 113.8	2 940.4
East Pasadena CDP, Los Angeles County	5 910	...	...	2 180	...	...	3.4	1.3	3.4	1.3	1 738.2	4 546.2	641.2	1 676.9
East Porterville CDP, Tulare County	5 790	5 218	4 042	1 706	1 784	1 243	8.3	3.2	8.2	3.2	706.1	1 809.4	208.0	533.1
East Richmond Heights CDP, Contra Costa County	3 266	...	...	1 364	...	...	1.5	.6	1.5	.6	2 177.3	5 443.3	909.3	2 273.3
East San Gabriel CDP, Los Angeles County	12 736	...	...	5 298	...	...	4.0	1.6	4.0	1.5	3 184.0	8 490.7	1 324.5	3 532.0
Edwards AFB CDP, Kern County	7 423	8 554	10 331	2 107	2 355	2 303	38.7	14.9	38.7	14.9	191.8	498.2	54.4	141.4
El Cajon city, San Diego County	88 693	73 892	52 273	34 453	30 097	17 991	37.3	14.4	37.3	14.4	2 377.8	6 159.2	923.7	2 392.6
El Centro city, Imperial County	31 384	23 996	19 272	10 180	8 469	6 346	16.3	6.3	16.2	6.2	1 937.3	5 061.9	628.4	1 641.9
El Cerrito city, Contra Costa County	22 869	22 731	25 190	10 311	9 856	9 251	9.4	3.6	9.4	3.6	2 432.9	6 352.5	1 096.9	2 864.2
El Cerrito CDP, Riverside County	4 490	...	...	1 298	...	...	8.9	3.4	8.5	3.3	528.2	1 360.6	152.7	393.3
El Dorado Hills CDP, El Dorado County	6 395	3 453	...	2 204	1 099	...	22.2	8.6	22.2	8.6	288.1	743.6	99.3	256.3
El Granada CDP, San Mateo County	4 426	3 582	1 473	1 697	1 321	491	12.6	4.9	12.6	4.9	351.3	903.3	134.7	346.3
Elk Grove CDP, Sacramento County	17 483	10 959	3 721	5 867	3 877	1 118	10.2	3.9	10.2	3.9	1 714.0	4 482.8	575.2	1 504.4
El Monte city, Los Angeles County	106 209	r79 494	69 892	27 167	r25 395	23 701	25.0	9.6	24.6	9.5	4 317.4	11 179.9	1 104.3	2 859.7
El Paso de Robles (Paso Robles) city, San Luis Obispo County	18 583	9 163	7 168	7 599	3 991	2 660	34.1	13.2	34.1	13.2	545.0	1 407.8	222.8	575.7
El Rio CDP, Ventura County	6 419	5 674	6 173	1 762	1 637	1 630	4.2	1.6	4.2	1.6	1 528.3	4 011.9	419.5	1 101.3
El Segundo city, Los Angeles County	15 223	13 752	15 620	7 190	6 321	5 994	28.0	10.8	14.4	5.5	1 057.2	2 767.8	499.3	1 307.3
El Sobrante CDP, Contra Costa County	9 852	10 535	...	4 011	4 294	...	8.6	3.3	8.6	3.3	1 145.6	2 985.5	466.4	1 215.5
El Toro CDP, Orange County	62 685	38 153	8 654	22 809	13 006	2 610	30.6	11.8	30.5	11.8	2 055.2	5 312.3	747.8	1 933.0
El Toro Station CDP, Orange County	6 869	7 632	6 970	1 208	1 256	950	15.6	6.0	15.6	6.0	440.3	1 144.8	77.4	201.3
El Verano CDP, Sonoma County	3 498	2 384	1 753	1 432	1 031	695	3.0	1.1	3.0	1.1	1 166.0	3 180.0	477.3	1 301.8
Emerald Lake Hills CDP, San Mateo County	3 328	...	...	1 248	...	...	3.1	1.2	3.1	1.2	1 073.5	2 773.3	402.6	1 040.0
Emeryville city, Alameda County	5 740	3 714	2 681	3 640	2 416	1 194	5.0	1.9	3.2	1.2	1 793.8	4 783.3	1 137.5	3 033.3
Encinitas city, San Diego County	55 386	...	...	22 123	...	...	47.9	18.5	46.5	17.9	1 191.1	3 094.2	475.8	1 235.9
Escalon city, San Joaquin County	4 437	3 127	2 366	1 640	1 330	867	4.5	1.8	4.5	1.7	986.0	2 610.0	364.4	964.7
Escondido city, San Diego County	108 635	64 355	36 792	42 040	27 153	13 606	92.8	35.8	92.3	35.6	1 177.0	3 051.5	455.5	1 180.9
Eureka city, Humboldt County	27 025	24 153	24 337	11 781	10 727	9 502	37.5	14.5	24.5	9.5	1 103.1	2 844.7	480.9	1 240.1
Exeter city, Tulare County	7 276	5 606	4 475	2 651	2 132	1 675	5.1	2.0	5.1	2.0	1 426.7	3 638.0	519.8	1 325.5
Fairfax town, Marin County	6 931	7 391	7 661	3 225	3 453	3 072	5.4	2.1	5.4	2.1	1 283.5	3 300.5	597.2	1 535.7
Fairfield city, Solano County	77 211	58 099	44 146	26 357	18 951	11 799	92.9	35.9	92.9	35.9	831.1	2 150.7	283.7	734.2
Fair Oaks CDP, Sacramento County	26 867	22 602	11 256	10 718	8 578	3 484	26.7	10.3	25.6	9.9	1 049.5	2 713.8	418.7	1 082.6
Fairview CDP, Alameda County	9 045	...	...	3 206	...	...	12.7	4.9	12.6	4.9	717.9	1 845.9	254.4	654.3
Fallbrook CDP, San Diego County	22 095	14 041	6 945	7 767	5 340	2 432	28.3	10.9	28.2	10.9	783.5	2 027.1	275.4	712.6
Farmersville city, Tulare County	6 235	5 544	3 456	1 732	1 760	1 081	4.3	1.7	4.3	1.7	1 450.0	3 667.6	402.8	1 018.8
Felton CDP, Santa Cruz County	5 350	4 564	2 062	2 348	2 356	1 252	15.5	6.0	15.5	6.0	345.2	891.7	151.5	391.3
Fillmore city, Ventura County	11 992	9 602	6 285	3 528	3 039	1 935	6.8	2.6	6.8	2.6	1 763.5	4 612.3	518.8	1 356.9
Firebaugh city, Fresno County	4 429	3 740	2 517	1 243	1 151	828	7.5	2.9	7.3	2.8	606.7	1 581.8	170.3	443.9
Florence-Graham CDP, Los Angeles County	57 147	48 662	42 900	13 488	13 422	13 640	9.2	3.6	9.2	3.6	6 211.6	15 874.2	1 466.1	3 746.7
Florin CDP, Sacramento County	24 330	16 523	9 640	9 007	6 588	2 845	14.5	5.6	14.5	5.6	1 677.9	4 344.6	621.2	1 608.4
Folsom city, Sacramento County	29 802	11 003	5 810	9 418	3 999	2 056	61.3	23.7	55.5	21.4	537.0	1 392.6	169.7	440.1
Fontana city, San Bernardino County	87 535	r36 804	20 673	29 383	r13 832	6 829	92.3	35.6	92.3	35.6	948.4	2 458.8	318.3	825.4
Foothill Farms CDP, Sacramento County	17 135	13 700	...	6 792	5 164	...	5.9	2.3	5.9	2.3	2 904.2	7 450.0	1 151.2	2 953.0
Ford City CDP, Kern County	3 781	3 392	3 503	1 508	1 393	1 377	3.9	1.5	3.9	1.5	969.5	2 520.7	386.7	1 005.3
Fort Bragg city, Mendocino County	6 078	5 019	4 455	2 629	2 249	1 781	7.1	2.7	6.9	2.7	880.9	2 251.1	381.0	973.7
Fortuna city, Humboldt County	8 788	7 591	4 203	3 711	3 007	1 499	12.3	4.8	12.3	4.8	714.5	1 830.8	301.7	773.1
Foster City city, San Mateo County	28 176	23 287	...	11 747	9 178	...	51.6	19.9	9.7	3.8	2 904.7	7 414.7	1 211.0	3 091.3
Fountain Valley city, Orange County	53 691	55 080	31 886	18 019	16 758	8 976	23.3	9.0	23.1	8.9	2 324.3	6 032.7	780.0	2 024.6
Fowler city, Fresno County	3 208	2 496	2 239	1 102	857	693	5.1	2.0	5.1	2.0	629.0	1 604.0	216.1	551.0
Freedom CDP, Santa Cruz County	8 361	6 416	5 563	2 374	2 067	1 736	4.2	1.6	4.2	1.6	1 990.7	5 225.6	565.2	1 483.8
Fremont city, Alameda County	173 339	131 945	100 869	62 400	45 486	27 305	226.5	87.5	199.5	77.0	868.9	2 251.2	312.8	810.4
Urban part	173 284	128 675	99 665	62 380	44 443	(NA)	119.1	46.0	118.9	45.9	1 457.4	3 775.3	524.6	1 359.0
Rural part	55	3 270	1 204	20	1 043	(NA)	107.4	41.5	80.6	31.1	.7	1.8	.2	.6
French Camp CDP, San Joaquin County	3 018	...	...	543	...	...	8.0	3.1	8.0	3.1	377.3	973.5	67.9	175.2
Fresno city, Fresno County	354 202	r217 491	165 655	129 404	r88 562	57 497	257.7	99.5	256.8	99.1	1 379.3	3 574.2	503.9	1 305.8
Fullerton city, Orange County	114 144	r102 246	85 987	42 956	r39 562	27 998	57.3	22.1	57.3	22.1	1 992.0	5 164.9	749.7	1 943.7
Galt city, Sacramento County	8 889	5 514	3 200	3 073	1 995	1 034	14.5	5.6	14.5	5.6	613.0	1 587.3	211.9	548.8
Gardena city, Los Angeles County	49 847	45 165	41 021	19 037	17 562	14 678	13.7	5.3	13.7	5.3	3 638.5	9 405.1	1 389.6	3 591.9

TIPSII [UPF] GPH21 CENSUS90 71583900 08/27/93 11:03 AM MACHINE: C DATA:CENSUS90*PH211PSDA00, 08/26/93 14:50:22 TAPE: NONE FRAME: 428
TSF:CENSUS90*92. 08/26/93 14:51:46 UTF:CENSUS90*93. 08/26/93 14:51:47 META:CENSUS90*PH211TABLES00. 08/26/93 15:23:55

Table 45. Population and Housing Units, 1970 to 1990; Area Measurements and Density: 1990—Con.

[For information concerning historical counts, see "User Notes." Density is computed using land area. For definitions of terms and meanings of symbols, see text]

State Place and [In Selected States] County Subdivision [2,500 or More Persons]	Population			Housing units			1990 area measurements				1990 density			
							Total area		Land area		Population per—		Housing units per—	
	1990	1980	1970	1990	1980	1970	Square kilometers	Square miles	Square kilometers	Square miles	Square kilometer	Square mile	Square kilometer	Square mile
California—Con.														
Garden Acres CDP, San Joaquin County	8 547	7 361	7 870	2 816	2 762	2 634	6.7	2.6	6.7	2.6	1 275.7	3 287.3	420.3	1 083.1
Garden Grove city, Orange County	143 050	123 307	121 155	45 984	42 846	36 091	46.5	17.9	46.5	17.9	3 076.3	7 991.6	988.9	2 568.9
George AFB CDP, San Bernardino County	5 085	7 061	7 404	1 180	1 639	1 310	7.2	2.8	7.2	2.8	706.3	1 816.1	163.9	421.4
Gilroy city, Santa Clara County	31 487	21 641	12 684	9 767	7 218	3 782	26.6	10.3	26.6	10.3	1 183.7	3 057.0	367.2	948.3
Glen Avon CDP, Riverside County	12 663	8 444	5 759	4 768	3 624	1 924	19.2	7.4	19.1	7.4	663.0	1 711.2	249.6	644.3
Glendale city, Los Angeles County	180 038	139 060	132 664	72 114	61 653	56 455	79.3	30.6	79.3	30.6	2 270.3	5 883.6	909.4	2 356.7
Glendora city, Los Angeles County	47 828	r38 500	31 380	16 876	r13 175	9 403	50.8	19.6	50.4	19.5	949.0	2 452.7	334.8	865.4
Golden Hills CDP, Kern County	5 423	...	...	1 923	...	...	11.0	4.2	10.9	4.2	497.5	1 291.2	176.4	457.9
Gonzales city, Monterey County	4 660	2 891	2 575	1 222	883	741	3.0	1.1	2.9	1.1	1 606.9	4 236.4	421.4	1 110.9
Grand Terrace city, San Bernardino County	10 946	8 498	...	4 059	3 282	...	9.0	3.5	9.0	3.5	1 216.2	3 127.4	451.0	1 159.7
Granite Hills CDP, San Diego County	3 157	...	...	1 035	...	...	7.7	3.0	7.7	3.0	410.0	1 052.3	134.4	345.0
Grass Valley city, Nevada County	9 048	6 697	5 149	4 385	3 388	2 356	9.1	3.5	9.1	3.5	994.3	2 585.1	481.9	1 252.9
Greenacres CDP, Kern County	7 379	5 381	2 116	2 499	1 786	645	10.2	4.0	10.2	4.0	723.4	1 844.8	245.0	624.8
Greenfield city, Monterey County	7 464	4 181	2 608	1 926	1 226	746	2.8	1.1	2.8	1.1	2 665.7	6 785.5	687.9	1 750.9
Gridley city, Butte County	4 631	3 982	3 534	1 810	1 647	1 311	3.6	1.4	3.6	1.4	1 286.4	3 307.9	502.8	1 292.9
Groveland-Big Oak Flat CDP, Tuolumne County	2 753	...	...	2 420	...	...	57.2	22.1	56.6	21.8	48.6	126.3	42.8	111.0
Grover City city, San Luis Obispo County	11 656	8 827	5 939	4 941	3 930	2 269	6.0	2.3	6.0	2.3	1 942.7	5 067.8	823.5	2 148.3
Guadalupe city, Santa Barbara County	5 479	3 629	3 145	1 378	990	901	2.3	.9	2.3	.9	2 382.2	6 087.8	599.1	1 531.1
Gustine city, Merced County	3 931	3 142	2 793	1 583	1 395	1 071	3.6	1.4	3.6	1.4	1 091.9	2 807.9	439.7	1 130.7
Hacienda Heights CDP, Los Angeles County	52 354	49 422	35 969	16 091	15 095	8 796	28.6	11.1	28.6	11.1	1 830.6	4 716.6	562.6	1 449.6
Half Moon Bay city, San Mateo County	8 886	7 282	4 023	3 402	2 726	1 325	16.8	6.5	16.8	6.5	528.9	1 367.1	202.5	523.4
Hanford city, Kings County	30 897	20 958	15 179	11 610	7 997	5 243	29.9	11.5	29.9	11.5	1 033.3	2 686.7	388.3	1 009.6
Hawaiian Gardens city, Los Angeles County	13 639	10 548	9 052	3 518	3 156	2 481	2.5	1.0	2.5	.9	5 455.6	15 154.4	1 407.2	3 908.9
Hawthorne city, Los Angeles County	71 349	r56 437	53 304	29 214	r23 932	19 692	15.4	5.9	15.4	5.9	4 633.1	12 093.1	1 897.0	4 951.5
Hayfork CDP, Trinity County	2 605	1 788	...	1 166	714	...	404.7	156.3	404.5	156.2	6.4	16.7	2.9	7.5
Hayward city, Alameda County	111 498	r93 585	93 058	42 216	r35 655	28 680	161.0	62.2	112.5	43.5	991.1	2 563.2	375.3	970.5
Urban part	111 392	94 013	93 004	42 175	35 809	(NA)	55.0	21.2	55.0	21.2	2 025.3	5 254.3	766.8	1 989.4
Rural part	106	154	54	41	61	(NA)	106.0	40.9	57.6	22.2	1.8	4.8	.7	1.8
Healdsburg city, Sonoma County	9 469	7 217	5 438	3 766	2 985	2 049	8.8	3.4	8.8	3.4	1 076.0	2 785.0	428.0	1 107.6
Heber CDP, Imperial County	2 566	2 221	...	600	475	...	3.8	1.5	3.8	1.5	675.3	1 710.7	157.9	400.0
Hemet city, Riverside County	36 094	r22 531	12 252	19 692	r12 740	6 108	45.5	17.6	45.5	17.6	793.3	2 050.8	432.8	1 118.9
Hercules city, Contra Costa County	16 829	5 963	252	5 652	1 843	88	45.0	17.4	14.3	5.5	1 176.9	3 059.8	395.2	1 027.6
Hermosa Beach city, Los Angeles County	18 219	18 070	17 412	9 689	9 633	7 942	15.3	5.9	3.7	1.4	4 924.1	13 013.6	2 618.6	6 920.7
Hesperia city, San Bernardino County	50 418	...	...	17 359	...	...	125.3	48.4	125.1	48.3	403.0	1 043.9	138.8	359.4
Highgrove CDP, Riverside County	3 175	...	...	1 086	...	...	2.9	1.1	2.9	1.1	1 094.8	2 886.4	374.5	987.3
Highland city, San Bernardino County	34 439	...	...	12 562	...	...	35.6	13.7	35.1	13.6	981.2	2 532.3	357.9	923.7
Highlands CDP, San Mateo County	2 644	...	...	880	...	...	3.2	1.2	3.2	1.2	826.3	2 203.3	275.0	733.3
Hillsborough town, San Mateo County	10 667	r10 372	8 753	3 789	r3 530	2 648	16.1	6.2	16.1	6.2	662.5	1 720.5	235.3	611.1
Hilmar-Irwin CDP, Merced County	3 392	1 706	...	1 154	600	...	9.3	3.6	9.3	3.6	364.7	942.2	124.1	320.6
Hollister city, San Benito County	19 212	11 488	7 663	6 222	4 066	2 575	14.6	5.6	14.6	5.6	1 315.9	3 430.7	426.2	1 111.1
Holtville city, Imperial County	4 820	4 399	3 496	1 477	1 429	1 059	2.8	1.1	2.8	1.1	1 721.4	4 381.8	527.5	1 342.7
Home Gardens CDP, Riverside County	7 780	5 783	5 116	2 042	1 708	1 505	2.8	1.1	2.8	1.1	2 778.6	7 072.7	729.3	1 856.4
Homeland CDP, Riverside County	3 312	2 616	1 187	1 613	1 426	582	7.4	2.9	7.4	2.9	447.6	1 142.1	218.0	556.2
Hughson city, Stanislaus County	3 259	2 943	...	1 088	990	...	2.3	.9	2.3	.9	1 417.0	3 621.1	473.0	1 208.9
Humboldt Hill CDP, Humboldt County	2 865	...	...	1 027	...	...	10.6	4.1	10.6	4.1	270.3	698.8	96.9	250.5
Huntington Beach city, Orange County	181 519	170 505	115 960	72 736	63 686	35 971	81.8	31.6	68.4	26.4	2 653.8	6 875.7	1 063.4	2 755.2
Huntington Park city, Los Angeles County	56 065	r45 932	33 744	14 515	r15 512	15 725	7.9	3.1	7.9	3.1	7 096.8	18 085.5	1 837.3	4 682.3
Huron city, Fresno County	4 766	2 768	1 525	962	669	421	4.0	1.6	4.0	1.6	1 191.5	2 978.8	240.5	601.3
Idyllwild-Pine Cove CDP, Riverside County	2 853	2 959	...	3 668	3 388	...	35.3	13.6	35.3	13.6	80.8	209.8	103.9	269.7
Imperial city, Imperial County	4 113	3 451	3 094	1 372	1 129	939	6.3	2.4	6.3	2.4	652.9	1 713.8	217.8	571.7
Imperial Beach city, San Diego County	26 512	22 689	20 244	9 525	8 197	6 045	11.7	4.5	11.0	4.3	2 410.2	6 165.6	865.9	2 215.1
Indian Wells city, Riverside County	2 647	1 394	760	3 019	2 041	699	34.6	13.4	34.6	13.4	76.5	197.5	87.3	225.3
Urban part	2 282	1 243	...	2 339	1 603	...	12.0	4.6	12.0	4.6	190.2	496.1	194.9	508.5
Rural part	365	151	...	680	438	...	22.6	8.7	22.6	8.7	16.2	42.0	30.1	78.2
Indio city, Riverside County	36 793	21 611	14 459	13 028	7 984	4 405	44.1	17.0	44.1	17.0	834.3	2 164.3	295.4	766.4
Inglewood city, Los Angeles County	109 602	r94 162	89 985	38 713	r38 177	38 346	23.7	9.2	23.7	9.2	4 624.6	11 913.3	1 633.5	4 207.9
Interlaken CDP, Santa Cruz County	6 404	...	...	1 657	...	...	25.8	10.0	24.3	9.4	263.5	681.3	68.2	176.3
Ione city, Amador County	6 516	2 207	2 369	910	672	560	12.4	4.8	12.3	4.8	529.8	1 357.5	74.0	189.6
Irvine city, Orange County	110 330	62 134	...	42 221	22 514	...	110.4	42.6	109.6	42.3	1 006.7	2 608.3	385.2	998.1
Isla Vista CDP, Santa Barbara County	20 395	...	...	5 513	...	...	5.7	2.2	5.5	2.1	3 708.2	9 711.9	1 002.4	2 625.2
Ivanhoe CDP, Tulare County	3 293	2 684	1 595	971	897	566	5.2	2.0	5.2	2.0	633.3	1 646.5	186.7	485.5
Jackson city, Amador County	3 545	2 331	1 924	1 618	1 076	791	7.9	3.1	7.9	3.1	448.7	1 143.5	204.8	521.9
Joshua Tree CDP, San Bernardino County	3 898	2 083	1 211	1 975	1 182	687	15.9	6.1	15.9	6.1	245.2	639.0	124.2	323.8
Kelseyville CDP, Lake County	2 861	1 567	...	1 179	733	...	12.4	4.8	12.4	4.8	230.7	596.0	95.1	245.6
Kensington CDP, Contra Costa County	4 974	r5 200	5 823	2 251	r2 235	2 170	3.0	1.2	3.0	1.1	1 658.0	4 521.8	750.3	2 046.4
Kentfield CDP, Marin County	6 030	...	...	2 492	...	...	6.2	2.4	6.2	2.4	972.6	2 512.5	401.9	1 038.3
Kerman city, Fresno County	5 448	4 002	2 667	1 748	1 413	824	4.7	1.8	4.7	1.8	1 159.1	3 026.7	371.9	971.1
Keyes CDP, Stanislaus County	2 878	...	...	1 007	...	...	3.3	1.3	3.3	1.3	872.1	2 213.8	305.2	774.6
King City city, Monterey County	7 634	5 495	3 717	2 444	1 946	1 294	7.4	2.8	7.2	2.8	1 060.3	2 726.4	339.4	872.9
Kings Beach CDP, Placer County	2 796	1 942	...	2 155	1 392	...	8.9	3.4	8.9	3.4	314.2	822.4	242.1	633.8
Kingsburg city, Fresno County	7 205	5 115	3 843	2 584	1 915	1 331	5.3	2.1	5.3	2.1	1 359.4	3 431.0	487.5	1 230.5
La Canada Flintridge city, Los Angeles County	19 378	20 153	...	6 918	6 869	...	22.5	8.7	22.5	8.7	861.2	2 227.4	307.5	795.2
La Crescenta-Montrose CDP, Los Angeles County	16 968	16 531	19 620	6 808	6 535	6 801	8.7	3.4	8.7	3.4	1 950.3	4 990.6	782.5	2 002.4
Ladera Heights CDP, Los Angeles County	6 316	6 647	6 535	2 677	2 618	2 064	5.8	2.2	5.8	2.2	1 089.0	2 870.9	461.6	1 216.8

TIPSII [UPF] GPH21 CENSUS90 71583900 08/27/93 11:03 AM MACHINE: C DATA:CENSUS90*PH21TIPSDA00. 08/26/93 14:50:22 TAPE: NONE FRAME: 429
TSF:CENSUS90*92. 08/26/93 14:51:46 UTF:CENSUS90*93. 08/26/93 14:51:47 META:CENSUS90*PH21TABLES00. 08/26/93 15:23:55

Table 45. Population and Housing Units, 1970 to 1990; Area Measurements and Density: 1990—Con.

[For information concerning historical counts, see "User Notes." Density is computed using land area. For definitions of terms and meanings of symbols, see text]

State Place and [In Selected States] County Subdivision [2,500 or More Persons]	Population			Housing units			1990 area measurements				1990 density			
							Total area		Land area		Population per—		Housing units per—	
	1990	1980	1970	1990	1980	1970	Square kilometers	Square miles	Square kilometers	Square miles	Square kilometer	Square mile	Square kilometer	Square mile
California—Con.														
Lafayette city, Contra Costa County	23 501	r20 837	20 484	9 270	r8 054	6 606	39.9	15.4	39.4	15.2	596.5	1 546.1	235.3	609.9
Laguna CDP, Sacramento County	9 828	...	...	3 939	...	...	14.3	5.5	14.3	5.5	687.3	1 786.9	275.5	716.2
Laguna Beach city, Orange County	23 170	r17 858	14 550	12 846	r9 462	7 628	24.8	9.6	22.5	8.7	1 029.8	2 663.2	570.9	1 476.6
Laguna Hills CDP, Orange County	46 731	33 600	13 676	24 057	18 645	8 134	28.1	10.8	27.9	10.8	1 674.9	4 326.9	862.3	2 227.5
Laguna Niguel city, Orange County	44 400	...	...	18 892	...	...	38.1	14.7	37.9	14.7	1 171.5	3 020.4	498.5	1 285.2
La Habra city, Orange County	51 266	45 232	41 350	18 670	17 194	13 086	19.0	7.3	19.0	7.3	2 698.2	7 022.7	982.6	2 557.5
La Habra Heights city, Los Angeles County	6 226	4 786	...	2 161	1 561	...	16.5	6.4	16.5	6.4	377.3	972.8	131.0	337.7
Lake Arrowhead CDP, San Bernardino County	6 539	6 272	2 682	8 015	6 786	3 593	32.8	12.7	29.7	11.5	220.2	568.6	269.9	697.0
Lake Elsinore city, Riverside County	18 285	5 982	3 530	6 981	3 338	2 017	77.7	30.0	60.7	23.4	301.2	781.4	115.0	298.3
Urban part	18 090	...	...	6 914	...	...	48.7	18.8	31.7	12.3	570.7	1 470.7	218.1	562.1
Rural part	195	...	...	67	...	...	29.0	11.2	29.0	11.2	6.7	17.4	2.3	6.0
Lake Isabella CDP, Kern County	3 323	3 428	...	1 992	2 011	...	20.3	7.9	20.3	7.9	163.7	420.6	98.1	252.2
Lakeland Village CDP, Riverside County	5 159	2 796	1 724	2 216	1 667	1 057	5.5	2.1	5.3	2.0	973.4	2 579.5	418.1	1 108.0
Lake Los Angeles CDP, Los Angeles County	7 977	...	...	2 313	...	...	12.7	4.9	12.6	4.9	633.1	1 628.0	183.6	472.0
Lake Of The Pines CDP, Nevada County	3 890	...	...	1 616	...	...	4.8	1.8	3.9	1.5	997.4	2 593.3	414.4	1 077.3
Lakeport city, Lake County	4 390	3 675	3 005	2 145	1 883	1 253	6.6	2.5	6.3	2.4	696.8	1 829.2	340.5	893.8
Lake San Marcos CDP, San Diego County	3 802	...	...	2 326	...	...	5.1	2.0	4.7	1.8	808.9	2 112.2	494.9	1 292.2
Lakeside CDP, San Diego County	39 412	23 921	11 991	14 620	9 041	3 854	36.2	14.0	34.8	13.5	1 132.5	2 919.4	420.1	1 083.0
Lakewood city, Los Angeles County	73 557	r74 511	83 025	26 795	r26 210	24 263	24.5	9.5	24.3	9.4	3 027.0	7 825.2	1 102.7	2 850.5
La Mesa city, San Diego County	52 931	50 308	39 178	24 154	22 616	13 999	23.9	9.2	23.9	9.2	2 214.7	5 753.4	1 010.6	2 625.4
La Mirada city, Los Angeles County	40 452	40 986	30 808	13 354	12 492	7 811	20.4	7.9	20.3	7.9	1 992.7	5 120.5	657.8	1 690.4
Lamont CDP, Kern County	11 517	9 616	7 007	3 053	3 001	1 994	12.1	4.7	12.0	4.6	959.8	2 503.7	254.4	663.7
Lancaster city, Los Angeles County	97 291	48 027	...	36 217	18 127	...	230.3	88.9	230.0	88.8	423.0	1 095.6	157.5	407.8
Urban part	96 637	...	...	35 922	...	...	94.7	36.6	94.7	36.6	1 020.5	2 640.4	379.3	981.5
Rural part	654	...	...	295	...	...	135.6	52.4	135.2	52.2	4.8	12.5	2.2	5.7
La Palma city, Orange County	15 392	15 399	9 687	4 935	4 670	2 539	4.8	1.9	4.7	1.8	3 274.9	8 551.1	1 050.0	2 741.7
La Puente city, Los Angeles County	36 955	30 882	31 092	9 285	8 600	7 652	9.0	3.5	9.0	3.5	4 106.1	10 558.6	1 031.7	2 652.9
La Quinta city, Riverside County	11 215	...	...	6 426	...	...	63.7	24.6	63.1	24.4	177.7	459.6	101.8	263.4
Urban part	10 392	...	...	5 002	...	...	19.6	7.5	19.6	7.5	530.2	1 385.6	255.2	666.9
Rural part	823	...	...	1 424	...	...	44.1	17.0	43.6	16.8	18.9	49.0	32.7	84.8
La Riviera CDP, Sacramento County	10 986	10 906	...	4 427	4 254	...	5.1	2.0	4.6	1.8	2 388.3	6 103.3	962.4	2 459.4
Larkfield-Wikiup CDP, Sonoma County	6 779	...	...	2 680	...	...	11.7	4.5	11.7	4.5	579.4	1 506.4	229.1	595.6
Larkspur city, Marin County	11 070	11 064	10 487	5 966	5 590	4 168	8.5	3.3	8.1	3.1	1 366.7	3 571.0	736.5	1 924.5
Lathrop city, San Joaquin County	6 841	...	...	2 040	...	...	16.8	6.5	16.8	6.5	407.2	1 052.5	121.4	313.8
La Verne city, Los Angeles County	30 897	23 508	12 965	11 113	8 702	4 135	20.4	7.9	20.2	7.8	1 529.6	3 961.2	550.1	1 424.7
Lawndale city, Los Angeles County	27 331	23 460	24 825	9 778	8 573	7 938	5.1	2.0	5.1	2.0	5 359.0	13 665.5	1 917.3	4 889.0
Lemon Grove city, San Diego County	23 984	20 780	...	8 638	7 555	...	9.8	3.8	9.8	3.8	2 447.3	6 311.6	881.4	2 273.2
Lemoore city, Kings County	13 622	8 832	4 219	4 887	3 277	1 560	14.7	5.7	14.7	5.7	926.7	2 389.8	332.4	857.4
Lennox CDP, Los Angeles County	22 757	18 445	16 121	5 228	5 714	6 246	3.0	1.2	3.0	1.2	7 585.7	18 964.2	1 742.7	4 356.7
Lenwood CDP, San Bernardino County	3 190	2 974	3 834	1 221	980	1 119	6.8	2.6	6.8	2.6	469.1	1 226.9	179.6	469.6
Lincoln city, Placer County	7 248	4 132	3 176	2 602	1 527	1 035	16.8	6.5	16.7	6.5	434.0	1 115.1	155.8	400.3
Lincoln Village CDP, San Joaquin County	4 236	r7 067	6 112	1 651	r2 544	1 875	1.9	.7	1.9	.7	2 229.5	6 051.4	868.9	2 358.6
Linda CDP, Yuba County	13 033	10 225	7 731	4 297	4 011	2 698	15.0	5.8	15.0	5.8	868.9	2 247.1	286.5	740.9
Lindsay city, Tulare County	8 338	r6 936	5 206	2 678	r2 519	1 944	6.1	2.4	6.1	2.4	1 366.9	3 474.2	439.0	1 115.8
Live Oak CDP, Santa Cruz County	15 212	11 482	6 443	5 997	4 386	2 311	8.5	3.3	8.5	3.3	1 789.6	4 609.7	705.5	1 817.3
Live Oak city, Sutter County	4 320	3 103	2 645	1 428	1 109	886	3.4	1.3	3.4	1.3	1 270.6	3 323.1	420.0	1 098.5
Livermore city, Alameda County	56 741	48 349	37 703	21 489	16 637	11 431	50.9	19.6	50.9	19.6	1 114.8	2 894.9	422.2	1 096.4
Livingston city, Merced County	7 317	5 326	2 588	1 719	1 472	784	5.0	1.9	5.0	1.9	1 463.4	3 851.1	343.8	904.7
Lockeford CDP, San Joaquin County	2 722	1 852	...	990	682	...	19.9	7.7	19.9	7.7	136.8	353.5	49.7	128.6
Lodi city, San Joaquin County	51 874	35 221	28 691	19 676	14 811	10 319	27.7	10.7	27.5	10.6	1 886.3	4 893.8	715.5	1 856.2
Loma Linda city, San Bernardino County	17 400	10 694	...	6 524	4 583	...	18.1	7.0	18.1	7.0	961.3	2 485.7	360.4	932.0
Lomita city, Los Angeles County	19 382	18 807	19 784	8 255	8 137	7 514	4.9	1.9	4.9	1.9	3 955.5	10 201.1	1 684.7	4 344.7
Lompoc city, Santa Barbara County	37 649	26 267	25 284	13 261	9 877	7 997	29.1	11.2	29.1	11.2	1 293.8	3 361.5	455.7	1 184.0
Long Beach city, Los Angeles County	429 433	r361 498	358 879	170 388	r159 765	150 133	169.3	65.4	129.5	50.0	3 316.1	8 588.7	1 315.7	3 407.8
Loomis town, Placer County	5 705	...	...	2 030	...	...	18.9	7.3	18.9	7.3	301.9	781.5	107.4	278.1
Los Alamitos city, Orange County	11 676	11 529	11 346	4 279	4 081	3 143	10.6	4.1	10.4	4.0	1 122.7	2 919.0	411.4	1 069.8
Los Altos city, Santa Clara County	26 303	25 769	25 062	10 107	9 314	7 866	16.5	6.4	16.5	6.4	1 594.1	4 109.8	612.5	1 579.2
Los Altos Hills town, Santa Clara County	7 514	7 421	6 871	2 682	2 444	1 906	21.8	8.4	21.8	8.4	344.7	894.5	123.0	319.3
Los Angeles city, Los Angeles County	3 485 398	r2 968 528	2 811 801	1 299 963	r1 190 862	1 074 173	1 291.0	498.5	1 215.6	469.3	2 867.2	7 426.8	1 069.4	2 770.0
Los Banos city, Merced County	14 519	10 341	9 188	5 070	3 944	3 130	18.5	7.1	18.1	7.0	802.2	2 074.1	280.1	724.3
Los Gatos town, Santa Clara County	27 357	26 906	22 613	11 822	10 971	7 840	27.1	10.5	26.9	10.4	1 017.0	2 630.5	439.5	1 136.7
Los Serranos CDP, San Bernardino County	7 099	...	...	2 539	...	...	4.4	1.7	4.3	1.7	1 650.9	4 175.9	590.5	1 493.5
Loyola CDP, Santa Clara County	3 076	...	...	1 166	...	...	3.6	1.4	3.6	1.4	854.4	2 197.1	323.9	832.9
Lucas Valley-Marinwood CDP, Marin County	5 982	6 409	...	2 225	2 107	...	9.7	3.7	9.7	3.7	616.7	1 616.8	229.4	601.4
Lynwood city, Los Angeles County	61 945	r48 289	43 354	14 525	r14 480	15 794	12.6	4.9	12.6	4.9	4 916.3	12 641.8	1 152.8	2 964.3
McFarland city, Kern County	7 005	5 151	4 177	1 747	1 465	1 196	5.3	2.1	5.3	2.1	1 321.7	3 335.7	329.6	831.9
McKinleyville CDP, Humboldt County	10 749	7 772	...	4 218	2 945	...	62.6	24.2	43.5	16.8	247.1	639.8	97.0	251.1
Madera city, Madera County	29 281	21 732	16 044	9 530	8 239	5 215	26.7	10.3	26.7	10.3	1 096.7	2 842.8	356.9	925.2
Madera Acres CDP, Madera County	5 245	2 173	...	1 535	735	...	30.7	11.9	30.7	11.9	170.8	440.8	50.0	129.0
Magalia CDP, Butte County	8 987	...	...	4 191	...	...	41.6	16.1	41.6	16.1	216.0	558.2	100.7	260.3
Mammoth Lakes town, Mono County	4 785	...	...	7 102	...	...	64.8	25.0	63.8	24.6	75.0	194.5	111.3	288.7
Urban part	4 511	...	...	6 796	...	...	11.8	4.5	11.8	4.5	382.3	1 002.4	575.9	1 510.2
Rural part	274	...	...	306	...	...	53.0	20.5	52.1	20.1	5.3	13.6	5.9	15.2
Manhattan Beach city, Los Angeles County	32 063	31 542	35 352	14 695	13 704	13 127	26.8	10.4	10.2	3.9	3 143.4	8 221.3	1 440.7	3 767.9

TIPSII [UPF] GPH21 CENSUS90 71583900 08/27/93 11:03 AM MACHINE: C DATA:CENSUS90*PH21TIPSDA00. 08/26/93 14:50:22 TAPE: NONE FRAME: 430
TSF:CENSUS90*92. 08/26/93 14:51:46 UTF:CENSUS90*93. 08/26/93 14:51:47 META:CENSUS90*PH21TABLES00. 08/26/93 15:23:55

Table 45. Population and Housing Units, 1970 to 1990; Area Measurements and Density: 1990—Con.

[For information concerning historical counts, see "User Notes." Density is computed using land area. For definitions of terms and meanings of symbols, see text]

State Place and [In Selected States] County Subdivision [2,500 or More Persons]	Population			Housing units			1990 area measurements				1990 density			
							Total area		Land area		Population per—		Housing units per—	
	1990	1980	1970	1990	1980	1970	Square kilometers	Square miles	Square kilometers	Square miles	Square kilometer	Square mile	Square kilometer	Square mile
California—Con.														
Manteca city, San Joaquin County	40 773	24 925	13 845	13 981	9 165	4 421	22.8	8.8	22.8	8.8	1 788.3	4 633.3	613.2	1 588.8
March AFB CDP, Riverside County	5 523	3 607	2 002	1 175	710	136	15.7	6.1	15.7	6.1	351.8	905.4	74.8	192.6
Marina city, Monterey County	26 436	20 647	...	8 261	5 962	...	24.9	9.6	22.7	8.7	1 164.6	3 038.6	363.9	949.5
Marina del Rey CDP, Los Angeles County	7 431	r6 336	...	5 419	r4 637	...	3.8	1.5	2.3	.9	3 230.9	8 256.7	2 356.1	6 021.1
Martinez city, Contra Costa County	31 808	22 582	16 506	12 970	8 844	5 470	32.1	12.4	29.0	11.2	1 096.8	2 840.0	447.2	1 158.0
Marysville city, Yuba County	12 324	9 898	9 353	5 083	4 612	3 575	9.4	3.6	9.1	3.5	1 354.3	3 521.1	558.6	1 452.3
Mather AFB CDP, Sacramento County	4 885	5 245	7 027	1 279	1 282	1 317	24.8	9.6	24.8	9.6	197.0	508.9	51.6	133.2
Mayflower Village CDP, Los Angeles County	4 978	r5 018	...	1 949	r1 997	...	1.7	.7	1.7	.7	2 928.2	7 111.4	1 146.5	2 784.3
Maywood city, Los Angeles County	27 850	21 810	16 996	6 680	6 836	6 873	3.0	1.2	3.0	1.2	9 283.3	23 208.3	2 226.7	5 566.7
Meadow Vista CDP, Placer County	3 067	2 683	...	1 187	927	...	14.7	5.7	14.2	5.5	216.0	557.6	83.6	215.8
Meiners Oaks CDP, Ventura County	3 329	9 512	7 025	1 299	3 740	2 453	3.5	1.4	3.5	1.4	951.1	2 377.9	371.1	927.9
Mendota city, Fresno County	6 821	5 038	2 705	1 758	1 371	796	4.5	1.7	4.5	1.7	1 515.8	4 012.4	390.7	1 034.1
Menlo Park city, San Mateo County	28 040	r26 438	26 826	12 247	r11 564	10 386	45.0	17.4	26.1	10.1	1 074.3	2 776.2	469.2	1 212.6
Mentone CDP, San Bernardino County	5 675	...	...	2 251	...	...	9.0	3.5	8.9	3.5	637.6	1 621.4	252.9	643.1
Merced city, Merced County	56 216	r36 423	22 670	18 965	r14 655	7 765	41.8	16.1	41.8	16.1	1 344.9	3 491.7	453.7	1 178.0
Millbrae city, San Mateo County	20 412	20 058	20 920	8 158	7 773	6 955	8.4	3.2	8.3	3.2	2 459.3	6 378.8	982.9	2 549.4
Mill Valley city, Marin County	13 038	12 967	12 942	6 139	5 636	4 785	12.4	4.8	12.1	4.7	1 077.5	2 774.0	507.4	1 306.2
Milpitas city, Santa Clara County	50 686	37 820	26 561	14 465	11 659	6 633	35.8	13.8	35.6	13.8	1 423.8	3 672.9	406.3	1 048.2
Mira Loma CDP, Riverside County	15 786	r7 394	8 482	4 574	r2 247	2 999	16.9	6.5	16.7	6.4	945.3	2 466.6	273.9	714.7
Mira Monte CDP, Ventura County	7 744	...	...	2 906	...	...	11.2	4.3	11.1	4.3	697.7	1 800.9	261.8	675.8
Mission Hills CDP, Santa Barbara County	3 112	2 797	2 699	1 023	829	716	3.2	1.2	3.2	1.2	972.5	2 593.3	319.7	852.5
Mission Viejo city, Orange County	72 820	...	...	26 393	...	...	46.2	17.8	45.2	17.5	1 611.1	4 161.1	583.9	1 508.2
Modesto city, Stanislaus County	164 730	r106 963	61 712	60 878	r42 570	21 574	78.6	30.4	78.2	30.2	2 106.5	5 454.6	778.5	2 015.8
Mojave CDP, Kern County	3 763	2 886	2 573	1 530	1 253	949	35.1	13.5	35.1	13.5	107.2	278.7	43.6	113.3
Mono Vista CDP, Tuolumne County	2 599	1 154	...	1 172	561	...	7.7	3.0	7.7	3.0	337.5	866.3	152.2	390.7
Monrovia city, Los Angeles County	35 761	30 531	30 562	13 944	12 534	11 615	34.8	13.4	34.6	13.4	1 033.6	2 668.7	403.0	1 040.6
Montara CDP, San Mateo County	2 552	1 972	1 459	947	723	455	10.1	3.9	10.1	3.9	252.7	654.4	93.8	242.8
Montclair city, San Bernardino County	28 434	22 628	22 546	8 915	7 860	6 636	13.1	5.0	13.1	5.0	2 170.5	5 686.8	680.5	1 783.0
Montebello city, Los Angeles County	59 564	52 929	42 807	19 193	18 538	14 449	21.7	8.4	21.4	8.3	2 783.4	7 176.4	896.9	2 312.4
Monterey city, Monterey County	31 954	27 558	26 302	13 497	12 096	9 424	30.3	11.7	21.8	8.4	1 465.8	3 804.0	619.1	1 606.8
Monterey Park city, Los Angeles County	60 738	54 338	49 166	20 298	19 331	16 337	19.9	7.7	19.8	7.6	3 067.6	7 991.8	1 025.2	2 670.8
Monte Sereno city, Santa Clara County	3 287	3 434	2 847	1 190	1 156	839	4.2	1.6	4.2	1.6	782.6	2 054.4	283.3	743.8
Moorpark city, Ventura County	25 494	...	...	7 915	...	...	32.5	12.5	31.8	12.3	801.7	2 072.7	248.9	643.5
Morada CDP, San Joaquin County	3 570	...	...	1 339	...	...	7.8	3.0	7.8	3.0	457.7	1 190.0	171.7	446.3
Moraga Town city, Contra Costa County	15 852	15 014	...	5 687	4 986	...	24.1	9.3	24.0	9.3	660.5	1 704.5	237.0	611.5
Moreno Valley city, Riverside County	118 779	...	...	37 945	...	...	127.7	49.3	127.3	49.1	933.1	2 419.1	298.1	772.8
Urban part	118 459	...	...	37 702	...	...	87.9	34.0	87.5	33.8	1 353.8	3 504.7	430.9	1 115.4
Rural part	320	...	...	243	...	...	39.7	15.3	39.7	15.3	8.1	20.9	6.1	15.9
Morgan Hill city, Santa Clara County	23 928	17 060	5 579	8 157	5 566	1 620	27.1	10.5	27.1	10.5	883.0	2 278.9	301.0	776.9
Morro Bay city, San Luis Obispo County	9 664	9 064	7 109	5 694	5 293	3 451	26.7	10.3	13.2	5.1	732.1	1 894.9	431.4	1 116.5
Moss Beach CDP, San Mateo County	3 002	1 868	...	1 113	682	...	5.9	2.3	5.9	2.3	508.8	1 305.2	188.6	483.9
Mountain View city, Santa Clara County	67 460	58 655	54 132	31 487	28 576	22 360	31.6	12.2	31.2	12.0	2 162.2	5 621.7	1 009.2	2 623.9
Mount Shasta city, Siskiyou County	3 460	2 837	2 256	1 663	1 286	888	9.7	3.7	9.7	3.7	356.7	935.1	171.4	449.5
Muscoy CDP, San Bernardino County	7 541	6 188	7 091	2 233	2 186	2 443	7.7	3.0	7.5	2.9	1 005.5	2 600.3	297.7	770.0
Myrtletown CDP, Humboldt County	4 413	3 959	3 922	1 697	1 497	1 228	5.1	2.0	5.0	1.9	882.6	2 322.6	339.4	893.2
Napa city, Napa County	61 842	50 879	36 103	24 922	20 227	12 750	45.3	17.5	45.1	17.4	1 371.2	3 554.1	552.6	1 432.3
National City city, San Diego County	54 249	48 772	43 184	15 243	14 748	11 145	24.0	9.2	19.6	7.6	2 767.8	7 138.0	777.7	2 005.7
Needles city, San Bernardino County	5 191	4 120	4 051	2 337	1 730	1 414	78.2	30.2	77.1	29.8	67.3	174.2	30.3	78.4
Urban part	4 781	...	...	2 165	...	...	14.9	5.8	14.8	5.7	323.0	838.8	146.3	379.8
Rural part	410	...	...	172	...	...	63.3	24.4	62.3	24.0	6.6	17.1	2.8	7.2
Nevada City city, Nevada County	2 855	2 431	2 314	1 399	1 150	1 027	5.0	1.9	5.0	1.9	571.0	1 502.6	279.8	736.3
Newark city, Alameda County	37 861	32 126	27 153	12 284	9 460	6 801	36.2	14.0	36.2	14.0	1 045.9	2 704.4	339.3	877.4
Newman city, Stanislaus County	4 151	2 785	2 505	1 520	1 049	840	3.1	1.2	3.1	1.2	1 339.0	3 459.2	490.3	1 266.7
Newport Beach city, Orange County	66 643	62 556	49 582	34 861	31 397	22 522	63.3	24.4	36.3	14.0	1 835.9	4 760.2	960.4	2 490.1
Nipomo CDP, San Luis Obispo County	7 109	5 247	3 642	2 386	1 781	974	17.0	6.6	17.0	6.6	418.2	1 077.1	140.4	361.5
Norco city, Riverside County	23 302	r19 732	14 511	5 785	r5 383	3 427	36.1	13.9	35.5	13.7	656.4	1 700.9	163.0	422.3
North Auburn CDP, Placer County	10 301	7 619	2 089	4 368	3 406	(NA)	20.0	7.7	20.0	7.7	515.1	1 337.8	218.4	567.3
North El Monte CDP, Los Angeles County	3 384	...	...	1 228	...	...	1.1	.4	1.1	.4	3 076.4	8 460.0	1 116.4	3 070.0
North Fair Oaks CDP, San Mateo County	13 912	10 308	9 740	3 954	3 734	3 449	3.0	1.2	3.0	1.2	4 637.3	11 593.3	1 318.0	3 295.0
North Highlands CDP, Sacramento County	42 105	37 825	31 854	16 138	13 988	8 225	33.2	12.8	33.2	12.8	1 268.2	3 289.5	486.1	1 260.8
Norwalk city, Los Angeles County	94 279	r84 901	90 164	27 247	r25 711	23 785	25.5	9.8	25.3	9.8	3 726.4	9 620.3	1 077.0	2 780.3
Novato city, Marin County	47 585	43 916	31 006	18 782	15 971	8 553	72.8	28.1	71.4	27.6	666.5	1 724.1	263.1	680.5
Nuevo CDP, Riverside County	3 010	1 628	...	1 069	607	...	13.7	5.3	13.7	5.3	219.7	567.9	78.0	201.7
Oakdale city, Stanislaus County	11 961	8 474	6 594	4 606	3 466	2 393	10.6	4.1	10.5	4.0	1 139.1	2 990.3	438.7	1 151.5
Oakhurst CDP, Madera County	2 602	1 959	...	1 181	855	...	15.3	5.9	15.3	5.9	170.1	441.0	77.2	200.2
Oakland city, Alameda County	372 242	339 337	361 561	154 737	150 274	146 615	202.4	78.1	145.2	56.1	2 563.7	6 635.3	1 065.7	2 758.2
Oakley CDP, Contra Costa County	18 374	2 816	1 306	6 143	993	412	35.8	13.8	35.8	13.8	513.2	1 331.4	171.6	445.1
Oak View CDP, Ventura County	3 606	4 671	4 872	1 251	1 687	1 519	4.3	1.6	4.3	1.6	838.6	2 253.8	290.9	781.9
Oceano CDP, San Luis Obispo County	6 169	4 478	2 564	2 433	1 777	956	4.0	1.5	4.0	1.5	1 542.3	4 112.7	608.3	1 622.0
Oceanside city, San Diego County	128 398	76 698	40 494	51 109	32 733	14 594	107.4	41.5	105.3	40.7	1 219.4	3 154.7	485.4	1 255.7

TIPSII [UPF] GPH21 CENSUS90 71583900 08/27/93 11:03 AM MACHINE: C DATA:CENSUS90*PH211PSDA00, 08/26/93 14:50:22 TAPE: NONE FRAME: 431
TSF:CENSUS90*92. 08/26/93 14:51:46 UTF:CENSUS90*93. 08/26/93 14:51:47 META:CENSUS90*PH211TABLES00. 08/26/93 15:23:55

Table 45. Population and Housing Units, 1970 to 1990; Area Measurements and Density: 1990—Con.

[For information concerning historical counts, see "User Notes." Density is computed using land area. For definitions of terms and meanings of symbols, see text]

State Place and [In Selected States] County Subdivision [2,500 or More Persons]	Population			Housing units			1990 area measurements				1990 density			
							Total area		Land area		Population per—		Housing units per—	
	1990	1980	1970	1990	1980	1970	Square kilometers	Square miles	Square kilometers	Square miles	Square kilometer	Square mile	Square kilometer	Square mile
California—Con.														
Oildale CDP, Kern County	26 553	23 382	20 879	11 322	10 183	7 964	15.5	6.0	15.5	6.0	1 713.1	4 425.5	730.5	1 887.0
Ojai city, Ventura County	7 613	6 816	5 591	3 130	2 671	1 983	11.5	4.4	11.5	4.4	662.0	1 730.2	272.2	711.4
Olivehurst CDP, Yuba County	9 738	8 929	8 100	3 373	3 248	2 501	9.1	3.5	9.1	3.5	1 070.1	2 782.3	370.7	963.7
Ontario city, San Bernardino County	133 179	88 820	64 118	42 536	31 339	20 876	95.3	36.8	95.2	36.7	1 398.9	3 628.9	446.8	1 159.0
Opal Cliffs CDP, Santa Cruz County	5 940	5 041	5 425	3 030	2 789	2 707	5.2	2.0	2.0	.8	2 970.0	7 425.0	1 515.0	3 787.5
Orange city, Orange County	110 658	r91 450	77 365	38 018	r32 742	23 859	61.5	23.7	60.4	23.3	1 832.1	4 749.3	629.4	1 631.7
Orange Cove city, Fresno County	5 604	4 026	3 392	1 316	1 149	921	4.0	1.5	4.0	1.5	1 401.0	3 736.0	329.0	877.3
Orangevale CDP, Sacramento County	26 266	20 585	16 493	9 724	7 218	4 651	26.3	10.1	25.9	10.0	1 014.1	2 626.6	375.4	972.4
Orinda city, Contra Costa County	16 642	...	...	6 475	...	...	32.7	12.6	32.6	12.6	510.5	1 320.8	198.6	513.9
Orland city, Glenn County	5 052	4 031	2 884	2 008	1 749	1 131	5.7	2.2	5.7	2.2	886.3	2 296.4	352.3	912.7
Orosi CDP, Tulare County	5 486	4 076	2 757	1 399	1 153	705	6.4	2.5	6.4	2.5	857.2	2 194.4	218.6	559.6
Oroville city, Butte County	11 960	8 683	7 536	4 831	4 100	3 291	28.1	10.8	28.1	10.8	425.6	1 107.4	171.9	447.3
Oroville East CDP, Butte County	8 462	...	...	3 797	...	...	62.9	24.3	54.7	21.1	154.7	401.0	69.4	180.0
Oxnard city, Ventura County	142 216	108 195	71 225	41 247	35 087	21 022	91.9	35.5	63.3	24.4	2 246.7	5 828.5	651.6	1 690.5
Pacheco CDP, Contra Costa County	3 325	...	...	1 536	...	...	3.8	1.5	3.8	1.5	875.0	2 216.7	404.2	1 024.0
Pacifica city, San Mateo County	37 670	36 866	36 020	13 740	13 137	9 995	32.8	12.7	32.7	12.6	1 152.0	2 989.7	420.2	1 090.5
Pacific Grove city, Monterey County	16 117	15 755	13 505	7 916	7 624	5 968	10.1	3.9	7.2	2.8	2 238.5	5 756.1	1 099.4	2 827.1
Pajaro CDP, Monterey County	3 332	1 426	1 407	746	391	485	2.7	1.0	2.7	1.0	1 234.1	3 332.0	276.3	746.0
Palermo CDP, Butte County	5 260	2 572	1 966	2 015	1 027	681	102.4	39.5	102.4	39.5	51.4	133.2	19.7	51.0
Palmdale city, Los Angeles County	68 842	12 277	8 511	24 400	4 982	2 816	201.4	77.8	201.0	77.6	342.5	887.1	121.4	314.4
Urban part	68 563	...	...	24 311	...	...	101.4	39.2	101.4	39.2	676.2	1 749.1	239.8	620.2
Rural part	279	...	...	89	...	...	100.0	38.6	99.6	38.5	2.8	7.2	.9	2.3
Palmdale East CDP, Los Angeles County	3 052	2 920	3 560	917	916	946	1.2	.5	1.2	.5	2 543.3	6 104.0	764.2	1 834.0
Palm Desert city, Riverside County	23 252	11 801	...	18 248	10 142	...	49.4	19.1	49.4	19.1	470.7	1 217.4	369.4	955.4
Palm Desert Country CDP, Riverside County	5 626	...	...	4 947	...	...	6.6	2.5	6.6	2.5	852.4	2 250.4	749.5	1 978.8
Palm Springs city, Riverside County	40 181	r32 359	20 936	30 517	r24 526	12 433	200.1	77.2	198.3	76.5	202.6	525.2	153.9	398.9
Urban part	40 139	32 250	...	30 484	24 448	...	67.1	25.9	66.6	25.7	602.7	1 561.8	457.7	1 186.1
Rural part	42	21	...	33	13	...	132.9	51.3	131.7	50.8	.3	.8	.3	.6
Palo Alto city, Santa Clara County	55 900	55 225	56 040	25 188	23 747	21 224	66.4	25.6	61.3	23.7	911.9	2 358.6	410.9	1 062.8
Urban part	55 558	54 846	55 768	25 064	23 612	(NA)	38.4	14.8	33.5	12.9	1 658.4	4 306.8	748.2	1 942.9
Rural part	342	379	198	124	135	(NA)	28.0	10.8	27.8	10.7	12.3	32.0	4.5	11.6
Palos Verdes Estates city, Los Angeles County	13 512	14 376	13 631	5 131	4 880	3 973	12.4	4.8	12.4	4.8	1 089.7	2 815.0	413.8	1 069.0
Paradise town, Butte County	25 408	22 571	...	11 633	10 123	...	48.3	18.6	48.3	18.6	526.0	1 366.0	240.8	625.4
Paramount city, Los Angeles County	47 669	36 407	34 734	13 726	11 730	11 588	12.4	4.8	12.2	4.7	3 907.3	10 142.3	1 125.1	2 920.4
Parkway-South Sacramento CDP, Sacramento County	31 903	26 815	28 574	11 575	11 012	9 200	12.3	4.8	12.3	4.8	2 593.7	6 646.5	941.1	2 411.5
Parlier city, Fresno County	7 938	2 902	1 993	1 818	762	568	3.7	1.4	3.7	1.4	2 145.4	5 670.0	491.4	1 298.6
Pasadena city, Los Angeles County	131 591	r118 072	112 951	53 032	r49 497	46 923	60.2	23.2	59.5	23.0	2 211.6	5 721.3	891.3	2 305.7
Patterson city, Stanislaus County	8 626	3 908	3 147	2 703	1 351	1 034	4.4	1.7	4.4	1.7	1 960.5	5 074.1	614.3	1 590.0
Pedley CDP, Riverside County	8 869	...	...	2 754	...	...	13.3	5.1	13.1	5.1	677.0	1 739.0	210.2	540.0
Perris city, Riverside County	21 460	6 827	4 228	7 761	2 625	1 364	77.4	29.9	76.9	29.7	279.1	722.6	100.9	261.3
Urban part	21 406	...	...	7 734	...	...	45.0	17.4	44.6	17.2	480.0	1 244.5	173.4	449.7
Rural part	54	...	...	27	...	...	32.3	12.5	32.3	12.5	1.7	4.3	.8	2.2
Petaluma city, Sonoma County	43 184	33 834	24 870	16 546	12 540	8 175	32.2	12.4	31.9	12.3	1 353.7	3 510.9	518.7	1 345.2
Phoenix Lake-Cedar Ridge CDP, Tuolumne County	3 569	...	...	1 597	...	...	26.3	10.2	26.0	10.0	137.3	356.9	61.4	159.7
Pico Rivera city, Los Angeles County	59 177	r53 387	54 170	16 316	r15 865	14 647	21.8	8.4	20.7	8.0	2 858.8	7 397.1	788.2	2 039.5
Piedmont city, Alameda County	10 602	10 498	10 917	3 848	3 837	3 624	4.4	1.7	4.4	1.7	2 409.5	6 236.5	874.5	2 263.5
Pine Hills CDP, Humboldt County	2 947	2 686	...	1 105	1 085	...	26.4	10.2	26.4	10.2	111.6	288.9	41.9	108.3
Pinole city, Contra Costa County	17 460	14 253	13 266	6 496	5 067	3 785	34.3	13.3	13.3	5.1	1 312.8	3 423.5	488.4	1 273.7
Pismo Beach city, San Luis Obispo County	7 669	5 364	4 043	4 548	3 349	2 008	34.4	13.3	8.9	3.5	861.7	2 191.1	511.0	1 299.4
Pittsburg city, Contra Costa County	47 564	r33 465	21 423	16 709	r12 086	6 934	30.8	11.9	28.2	10.9	1 686.7	4 363.7	592.5	1 532.9
Placentia city, Orange County	41 259	35 041	21 948	13 733	11 379	5 897	17.1	6.6	17.1	6.6	2 412.8	6 251.4	803.1	2 080.8
Placerville city, El Dorado County	8 355	6 739	5 416	3 565	2 955	2 180	14.0	5.4	14.0	5.4	596.8	1 547.2	254.6	660.2
Planada CDP, Merced County	3 531	2 406	2 056	1 013	664	583	5.5	2.1	5.5	2.1	642.0	1 681.4	184.2	482.4
Pleasant Hill city, Contra Costa County	31 585	r25 547	24 610	13 653	r10 292	6 940	17.6	6.8	17.6	6.8	1 794.6	4 644.9	775.7	2 007.8
Pleasanton city, Alameda County	50 553	35 160	18 328	19 356	11 665	5 528	42.0	16.2	42.0	16.2	1 203.6	3 120.6	460.9	1 194.8
Point Dume CDP, Los Angeles County	2 809	2 438	...	1 351	1 054	...	4.4	1.7	4.4	1.7	638.4	1 652.4	307.0	794.7
Pollock Pines CDP, El Dorado County	4 291	1 941	...	2 119	1 067	...	13.4	5.2	13.4	5.2	320.2	825.2	158.1	407.5
Pomona city, Los Angeles County	131 723	92 742	87 384	38 466	32 153	28 864	59.1	22.8	59.1	22.8	2 228.8	5 777.3	650.9	1 687.1
Porterville city, Tulare County	29 563	19 707	12 602	10 073	7 182	3 925	29.2	11.3	29.1	11.2	1 015.9	2 639.6	346.2	899.4
Port Hueneme city, Ventura County	20 319	17 803	14 295	7 481	6 788	4 147	12.0	4.7	11.5	4.4	1 766.9	4 618.0	650.5	1 700.2
Portola Hills CDP, Orange County	2 677	...	...	970	...	...	4.7	1.8	4.7	1.8	569.6	1 487.2	206.4	538.9
Portola Valley town, San Mateo County	4 194	3 939	4 996	1 675	1 284	1 478	23.7	9.2	23.7	9.2	177.0	455.9	70.7	182.1
Poway city, San Diego County	43 516	...	...	14 386	...	...	102.0	39.4	101.7	39.3	427.9	1 107.3	141.5	366.1
Urban part	42 854	...	...	14 177	...	...	64.8	25.0	64.8	25.0	661.3	1 714.2	218.8	567.1
Rural part	662	...	...	209	...	...	37.2	14.4	36.9	14.3	17.9	46.3	5.7	14.6
Prunedale CDP, Monterey County	7 393	...	...	2 472	...	...	26.8	10.3	26.7	10.3	276.9	717.8	92.6	240.0
Quartz Hill CDP, Los Angeles County	9 626	7 421	4 935	3 465	2 652	1 595	10.1	3.9	10.1	3.9	953.1	2 468.2	343.1	888.5
Quincy-East Quincy CDP, Plumas County	4 271	4 451	3 343	1 872	1 805	1 273	40.4	15.6	40.4	15.6	105.7	273.8	46.3	120.0
Ramona CDP, San Diego County	13 040	8 173	3 554	4 405	2 818	1 169	27.0	10.4	27.0	10.4	483.0	1 253.8	163.1	423.6
Rancho Cordova CDP, Sacramento County	48 731	42 881	30 451	19 072	16 733	8 682	27.1	10.5	26.4	10.2	1 845.9	4 777.5	722.4	1 869.8
Rancho Cucamonga city, San Bernardino County	101 409	55 250	...	36 367	17 839	...	97.9	37.8	97.9	37.8	1 035.8	2 682.8	371.5	962.1
Rancho Mirage city, Riverside County	9 778	6 281	...	9 360	6 919	...	60.8	23.5	60.8	23.5	160.8	416.1	153.9	398.3
Urban part	9 675	6 257	...	9 232	6 903	...	36.7	14.2	36.7	14.2	263.6	681.3	251.6	650.1
Rural part	103	24	...	128	16	...	24.2	9.3	24.2	9.3	4.3	11.1	5.3	13.8
Rancho Palos Verdes city, Los Angeles County	41 659	36 577	...	15 468	12 281	...	35.4	13.7	35.4	13.7	1 176.8	3 040.8	436.9	1 129.1

TIPSII [UPF] GPH21 CENSUS90 71583900 08/27/93 11:03 AM MACHINE: C DATA:CENSUS90*PH21TIPSDA00. 08/26/93 14:50:22 TAPE: NONE FRAME: 432
TSF:CENSUS90*92. 08/26/93 14:51:46 UTF:CENSUS90*93. 08/26/93 14:51:47 META:CENSUS90*PH21TABLES00. 08/26/93 15:23:55

Table 45. Population and Housing Units, 1970 to 1990; Area Measurements and Density: 1990—Con.

[For information concerning historical counts, see "User Notes." Density is computed using land area. For definitions of terms and meanings of symbols, see text]

State Place and [In Selected States] County Subdivision [2,500 or More Persons]	Population			Housing units			1990 area measurements				1990 density			
							Total area		Land area		Population per—		Housing units per—	
	1990	1980	1970	1990	1980	1970	Square kilometers	Square miles	Square kilometers	Square miles	Square kilometer	Square mile	Square kilometer	Square mile
California—Con.														
Rancho Rinconada CDP, Santa Clara County	4 206	...	...	1 479	...	...	1.3	.5	1.3	.5	3 235.4	8 412.0	1 137.7	2 958.0
Rancho San Diego CDP, San Diego County	6 977	...	...	2 474	...	...	11.5	4.4	10.9	4.2	640.1	1 661.2	227.0	589.0
Rancho Santa Margarita CDP, Orange County	11 390	...	...	4 951	...	...	10.8	4.2	10.8	4.2	1 054.6	2 711.9	458.4	1 178.8
Red Bluff city, Tehama County	12 363	9 490	7 676	5 062	3 991	2 630	19.1	7.4	18.8	7.3	657.6	1 693.6	269.3	693.4
Redding city, Shasta County	66 462	r42 103	16 659	27 238	r17 978	6 724	135.4	52.3	132.7	51.2	500.8	1 298.1	205.3	532.0
Redlands city, San Bernardino County	60 394	43 619	36 355	23 189	17 144	11 831	63.7	24.6	63.0	24.3	958.6	2 485.3	368.1	954.3
Redondo Beach city, Los Angeles County	60 167	57 102	57 451	28 220	25 867	20 251	16.6	6.4	16.3	6.3	3 691.2	9 550.3	1 731.3	4 479.4
Redwood City city, San Mateo County	66 072	54 951	55 686	26 847	23 491	21 146	88.3	34.1	49.3	19.0	1 340.2	3 477.5	544.6	1 413.0
Reedley city, Fresno County	15 791	11 071	8 131	4 763	3 567	2 632	10.2	3.9	10.1	3.9	1 563.5	4 049.0	471.6	1 221.3
Rialto city, San Bernardino County	72 388	r37 862	28 370	23 836	r13 989	8 528	55.0	21.3	55.0	21.2	1 316.1	3 414.5	433.4	1 124.3
Richmond city, Contra Costa County	87 425	74 676	79 043	34 532	29 082	26 931	135.5	52.3	77.0	29.7	1 135.4	2 943.6	448.5	1 162.7
Ridgecrest city, Kern County	27 725	15 929	7 629	11 249	6 677	2 713	54.6	21.1	53.8	20.8	515.3	1 332.9	209.1	540.8
Rio Dell city, Humboldt County	3 012	2 687	2 817	1 244	1 083	996	5.0	1.9	4.8	1.8	627.5	1 673.3	259.2	691.1
Rio del Mar CDP, Santa Cruz County	8 919	7 067	...	4 580	3 425	...	12.0	4.6	7.7	3.0	1 158.3	2 973.0	594.8	1 526.7
Rio Linda CDP, Sacramento County	9 481	7 359	7 524	3 288	2 460	2 089	14.2	5.5	14.2	5.5	667.7	1 723.8	231.5	597.8
Rio Vista city, Solano County	3 316	3 142	3 135	1 406	1 331	1 122	5.2	2.0	4.7	1.8	705.5	1 842.2	299.1	781.1
Ripon city, San Joaquin County	7 455	3 509	2 679	2 567	1 311	875	7.6	2.9	7.4	2.8	1 007.4	2 662.5	346.9	916.8
Riverbank city, Stanislaus County	8 547	5 695	3 949	2 647	1 922	1 237	4.7	1.8	4.5	1.7	1 899.3	5 027.6	588.2	1 557.1
Riverside city, Riverside County	226 505	r170 591	140 089	80 240	r64 166	45 928	201.9	78.0	201.2	77.7	1 125.8	2 915.1	398.8	1 032.7
Rocklin city, Placer County	19 033	7 344	3 039	7 559	3 133	978	32.7	12.6	32.7	12.6	582.0	1 510.6	231.2	599.9
Rodeo CDP, Contra Costa County	7 589	8 286	5 356	2 804	2 931	1 741	24.1	9.3	19.4	7.5	391.2	1 011.9	144.5	373.9
Rohnert Park city, Sonoma County	36 326	22 965	6 133	13 915	8 761	1 770	16.6	6.4	16.6	6.4	2 188.3	5 675.9	838.3	2 174.2
Rolling Hills Estates city, Los Angeles County	7 789	7 701	6 735	2 873	2 613	1 766	9.2	3.6	9.2	3.5	846.6	2 225.4	312.3	820.9
Rosamond CDP, Kern County	7 430	2 869	2 281	3 117	1 323	834	52.2	20.2	52.2	20.2	142.3	367.8	59.7	154.3
Rosedale CDP, Kern County	4 673	...	...	1 523	...	...	98.7	38.1	98.7	38.1	47.3	122.7	15.4	40.0
Roseland CDP, Sonoma County	8 779	7 915	5 105	2 934	2 900	1 701	3.6	1.4	3.6	1.4	2 438.6	6 270.7	815.0	2 095.7
Rosemead city, Los Angeles County	51 638	42 604	40 972	14 134	13 643	13 430	13.3	5.1	13.3	5.1	3 882.6	10 125.1	1 062.7	2 771.4
Rosemont CDP, Sacramento County	22 851	18 888	...	8 454	7 061	...	10.0	3.9	10.0	3.9	2 285.1	5 859.2	845.4	2 167.7
Roseville city, Placer County	44 685	24 347	18 221	17 789	9 808	6 444	77.4	29.9	77.4	29.9	577.3	1 494.5	229.8	594.9
Rossmoor CDP, Orange County	9 893	10 457	12 922	3 793	3 657	3 725	4.1	1.6	4.1	1.6	2 412.9	6 183.1	925.1	2 370.6
Rowland Heights CDP, Los Angeles County	42 647	r28 258	16 881	13 595	r8 982	4 348	21.1	8.2	21.1	8.2	2 021.2	5 200.9	644.3	1 657.9
Rubidoux CDP, Riverside County	24 367	r17 048	13 969	7 872	r6 317	4 684	23.9	9.2	23.6	9.1	1 032.5	2 677.7	333.6	865.1
Running Springs CDP, San Bernardino County	4 195	...	...	3 522	...	...	10.4	4.0	10.3	4.0	407.3	1 048.8	341.9	880.5
Sacramento city, Sacramento County	369 365	275 741	257 105	153 362	123 284	96 634	255.0	98.4	249.4	96.3	1 481.0	3 835.6	614.9	1 592.5
St. Helena city, Napa County	4 990	4 898	3 173	2 364	2 247	1 320	12.4	4.8	12.4	4.8	402.4	1 039.6	190.6	492.5
Salida CDP, Stanislaus County	4 499	...	...	1 468	...	...	13.2	5.1	13.2	5.1	340.8	882.2	111.2	287.8
Salinas city, Monterey County	108 777	80 479	58 896	34 577	28 383	18 956	48.2	18.6	48.2	18.6	2 256.8	5 848.2	717.4	1 859.0
San Anselmo town, Marin County	11 743	r12 067	13 031	5 330	r5 294	4 803	7.2	2.8	7.2	2.8	1 631.0	4 193.9	740.3	1 903.6
San Antonio Heights CDP, San Bernardino County	2 935	...	...	1 078	...	...	3.7	1.4	3.6	1.4	815.3	2 096.4	299.4	770.0
San Bernardino city, San Bernardino County	164 164	r118 794	106 869	58 804	r47 002	36 593	143.7	55.5	142.7	55.1	1 150.4	2 979.4	412.1	1 067.2
San Bruno city, San Mateo County	38 961	35 417	36 254	15 178	14 658	11 350	16.7	6.4	16.7	6.4	2 333.0	6 087.7	908.9	2 371.6
San Buenaventura (Ventura) city, Ventura County	92 575	r73 774	57 964	37 343	r30 412	20 177	83.2	32.1	53.1	20.5	1 743.4	4 515.9	703.3	1 821.6
San Carlos city, San Mateo County	26 167	24 710	26 053	11 338	10 350	9 259	14.6	5.6	14.6	5.6	1 792.3	4 672.7	776.6	2 024.6
San Clemente city, Orange County	41 100	27 325	17 063	18 726	13 233	7 479	47.1	18.2	45.2	17.5	909.3	2 348.6	414.3	1 070.1
San Diego city, San Diego County	1 110 549	875 538	697 471	431 722	341 928	241 374	963.3	371.9	839.2	324.0	1 323.3	3 427.6	514.4	1 332.5
Urban part	1 109 962	847 494	693 931	431 542	332 415	(NA)	854.0	329.7	731.0	282.2	1 518.4	3 933.2	590.3	1 529.2
Rural part	587	28 044	2 838	180	9 513	(NA)	109.3	42.2	108.2	41.8	5.4	14.0	1.7	4.3
San Diego Country Estates CDP, San Diego County	6 874	...	...	2 504	...	...	39.9	15.4	39.9	15.4	172.3	446.4	62.8	162.6
San Dimas city, Los Angeles County	32 397	24 014	15 692	11 479	8 431	4 375	40.5	15.6	40.2	15.5	805.9	2 090.1	285.5	740.6
San Fernando city, Los Angeles County	22 580	17 731	16 571	5 794	5 522	5 559	6.2	2.4	6.2	2.4	3 641.9	9 408.3	934.5	2 414.2
San Francisco city, San Francisco County	723 959	678 974	715 674	328 471	316 608	310 402	600.6	231.9	121.0	46.7	5 983.1	15 502.3	2 714.6	7 033.6
San Gabriel city, Los Angeles County	37 120	30 072	29 336	12 736	11 546	10 774	10.7	4.1	10.7	4.1	3 469.2	9 053.7	1 190.3	3 106.3
Sanger city, Fresno County	16 839	12 542	10 088	4 930	3 884	2 941	11.9	4.6	11.9	4.6	1 415.0	3 660.7	414.3	1 071.7
San Jacinto city, Riverside County	16 210	7 098	4 385	6 845	3 038	1 813	28.1	10.9	27.4	10.6	591.6	1 529.2	249.8	645.8
San Jose city, Santa Clara County	782 248	r629 400	459 913	259 365	r216 638	139 759	452.1	174.6	443.6	171.3	1 763.4	4 566.5	584.7	1 514.1
San Juan Capistrano city, Orange County	26 183	18 959	3 781	9 612	7 674	1 394	37.3	14.4	36.9	14.2	709.6	1 843.9	260.5	676.9
San Leandro city, Alameda County	68 223	63 952	68 698	30 189	28 086	24 418	40.3	15.5	34.0	13.1	2 006.6	5 207.9	887.9	2 304.5
San Lorenzo CDP, Alameda County	19 987	20 545	24 633	7 471	7 341	7 104	6.3	2.4	6.3	2.4	3 172.5	8 327.9	1 185.9	3 112.9
San Luis Obispo city, San Luis Obispo County	41 958	34 252	28 036	17 877	14 506	9 973	24.5	9.5	24.0	9.3	1 748.3	4 511.6	744.9	1 922.3
San Marcos city, San Diego County	38 974	17 479	3 896	14 476	6 508	1 399	60.1	23.2	60.1	23.2	648.5	1 679.9	240.9	624.0
San Marino city, Los Angeles County	12 959	13 307	14 177	4 465	4 452	4 630	9.8	3.8	9.8	3.8	1 322.3	3 410.3	455.6	1 175.0
San Mateo city, San Mateo County	85 486	r77 640	78 991	36 928	r34 299	29 361	41.3	16.0	31.6	12.2	2 705.3	7 007.0	1 168.6	3 026.9
San Pablo city, Contra Costa County	25 158	19 750	21 461	9 417	8 356	7 751	6.7	2.6	6.7	2.6	3 754.9	9 676.2	1 405.5	3 621.9
San Rafael city, Marin County	48 404	44 700	38 977	21 139	19 200	14 096	58.1	22.4	43.0	16.6	1 125.7	2 915.9	491.6	1 273.4
San Ramon city, Contra Costa County	35 303	...	...	13 531	...	...	29.5	11.4	29.5	11.4	1 196.7	3 096.8	458.7	1 186.9
Santa Ana city, Orange County	293 742	r204 023	155 710	74 973	r67 264	49 740	71.0	27.4	70.2	27.1	4 184.4	10 839.2	1 068.0	2 766.5
Santa Barbara city, Santa Barbara County	85 571	74 414	70 215	36 226	33 925	29 570	50.8	19.6	48.9	18.9	1 749.9	4 527.6	740.8	1 916.7

TIPSII [UPF] GPH21 CENSUS90 71583900 08/27/93 11:03 AM MACHINE: C DATA:CENSUS90*PH211PSDA00, 08/26/93 14:50:22 TAPE: NONE FRAME: 433
TSF:CENSUS90*92. 08/26/93 14:51:46 UTF:CENSUS90*93. 08/26/93 14:51:47 META:CENSUS90*PH211TABLES00. 08/26/93 15:23:55

Table 45. Population and Housing Units, 1970 to 1990; Area Measurements and Density: 1990—Con.

[For information concerning historical counts, see "User Notes." Density is computed using land area. For definitions of terms and meanings of symbols, see text]

State Place and [In Selected States] County Subdivision [2,500 or More Persons]	Population			Housing units			1990 area measurements				1990 density			
							Total area		Land area		Population per—		Housing units per—	
	1990	1980	1970	1990	1980	1970	Square kilometers	Square miles	Square kilometers	Square miles	Square kilometer	Square mile	Square kilometer	Square mile
California—Con.														
Santa Clara city, Santa Clara County	93 613	r87 700	86 118	37 873	r34 846	27 815	47.4	18.3	47.4	18.3	1 975.0	5 115.5	799.0	2 069.6
Santa Clarita city, Los Angeles County	110 642	...	...	41 133	...	...	104.8	40.5	104.8	40.5	1 055.7	2 731.9	392.5	1 015.6
Santa Cruz city, Santa Cruz County	49 040	41 483	32 076	19 364	17 871	13 681	42.5	16.4	34.5	13.3	1 421.4	3 687.2	561.3	1 455.9
Santa Fe Springs city, Los Angeles County	15 520	14 520	14 750	4 817	4 382	3 764	22.7	8.8	22.4	8.7	692.9	1 783.9	215.0	553.7
Santa Maria city, Santa Barbara County	61 284	39 685	32 749	21 144	15 018	10 803	45.6	17.6	44.5	17.2	1 377.2	3 563.0	475.1	1 229.3
Santa Monica city, Los Angeles County	86 905	88 314	88 289	47 753	46 418	42 106	41.2	15.9	21.4	8.3	4 061.0	10 470.5	2 231.4	5 753.4
Santa Paula city, Ventura County	25 062	r20 658	18 001	8 062	r7 172	5 769	11.9	4.6	11.9	4.6	2 106.1	5 448.3	677.5	1 752.6
Santa Rosa city, Sonoma County	113 313	r82 658	50 006	47 726	r34 928	19 161	87.9	33.9	87.3	33.7	1 298.0	3 362.4	546.7	1 416.2
Santa Venetia CDP, Marin County	3 362	...	...	1 349	...	...	5.1	2.0	5.1	2.0	659.2	1 681.0	264.5	674.5
Santa Ynez CDP, Santa Barbara County	4 200	3 335	...	1 564	1 180	...	20.2	7.8	20.2	7.8	207.9	538.5	77.4	200.5
Santee city, San Diego County	52 902	...	...	18 275	...	...	41.7	16.1	41.1	15.9	1 287.2	3 327.2	444.6	1 149.4
Saratoga city, Santa Clara County	28 061	29 261	26 810	10 315	9 543	7 140	31.0	12.0	31.0	12.0	905.2	2 338.4	332.7	859.6
Sausalito city, Marin County	7 152	7 338	6 158	4 378	4 343	3 210	5.8	2.3	4.8	1.9	1 490.0	3 764.2	912.1	2 304.2
Scotts Valley city, Santa Cruz County	8 615	6 891	3 621	3 556	2 773	1 305	11.7	4.5	11.7	4.5	736.3	1 914.4	303.9	790.2
Seal Beach city, Orange County	25 098	25 975	24 441	14 407	13 928	11 834	34.2	13.2	30.4	11.7	825.6	2 145.1	473.9	1 231.4
Searles Valley CDP, San Bernardino County	2 740	3 439	3 828	1 095	1 439	1 344	30.4	11.7	30.4	11.7	90.1	234.2	36.0	93.6
Seaside city, Monterey County	38 901	36 567	36 883	11 238	10 316	9 240	23.2	9.0	22.9	8.8	1 698.7	4 420.6	490.7	1 277.0
Sebastopol city, Sonoma County	7 004	5 595	3 993	2 942	2 466	1 594	4.7	1.8	4.7	1.8	1 490.2	3 891.1	626.0	1 634.4
Sedco Hills CDP, Riverside County	3 008	2 678	...	1 203	1 245	...	4.3	1.7	4.3	1.7	699.5	1 769.4	279.8	707.6
Selma city, Fresno County	14 757	10 942	7 459	4 696	3 630	2 436	9.8	3.8	9.8	3.8	1 505.8	3 883.4	479.2	1 235.8
Shafter city, Kern County	8 409	7 010	5 327	2 641	2 432	1 741	4.9	1.9	4.9	1.9	1 716.1	4 425.8	539.0	1 390.0
Sierra Madre city, Los Angeles County	10 762	10 837	12 140	4 868	4 794	4 444	7.8	3.0	7.8	3.0	1 379.7	3 587.3	624.1	1 622.7
Signal Hill city, Los Angeles County	8 371	5 734	5 588	3 670	2 708	2 403	5.8	2.2	5.8	2.2	1 443.3	3 805.0	632.8	1 668.2
Simi Valley city, Ventura County	100 217	77 500	59 832	33 111	22 643	14 777	86.2	33.3	85.6	33.0	1 170.8	3 036.9	386.8	1 003.4
Solana Beach city, San Diego County	12 962	...	...	6 346	...	...	9.3	3.6	9.1	3.5	1 424.4	3 703.4	697.4	1 813.1
Soledad city, Monterey County	7 146	5 928	4 222	1 650	1 446	1 054	4.6	1.8	4.6	1.8	1 553.5	3 970.0	358.7	916.7
Solvang city, Santa Barbara County	4 741	...	...	2 076	...	...	6.4	2.5	6.4	2.5	740.8	1 896.4	324.4	830.4
Sonoma city, Sonoma County	8 121	6 054	4 259	4 164	2 883	1 737	6.2	2.4	6.2	2.4	1 309.8	3 383.8	671.6	1 735.0
Sonora city, Tuolumne County	4 153	3 247	3 100	2 084	1 670	1 365	6.3	2.4	6.3	2.4	659.2	1 730.4	330.8	868.3
Soquel CDP, Santa Cruz County	9 188	6 212	5 795	3 925	2 845	2 130	11.8	4.6	11.8	4.6	778.6	1 997.4	332.6	853.3
South El Monte city, Los Angeles County	20 850	16 623	13 443	4 867	4 533	3 725	7.5	2.9	7.5	2.9	2 780.0	7 189.7	648.9	1 678.3
South Gate city, Los Angeles County	86 284	66 784	56 909	22 946	23 589	23 541	19.3	7.5	19.0	7.4	4 541.3	11 660.0	1 207.7	3 100.8
South Lake Tahoe city, El Dorado County	21 586	20 681	12 921	14 066	13 543	8 624	42.7	16.5	26.1	10.1	827.0	2 137.2	538.9	1 392.7
South Oroville CDP, Butte County	7 463	7 246	4 111	2 771	2 863	1 614	11.8	4.5	11.8	4.5	632.5	1 658.4	234.8	615.8
South Pasadena city, Los Angeles County	23 936	22 681	22 979	10 719	10 391	9 897	8.9	3.4	8.9	3.4	2 689.4	7 040.0	1 204.4	3 152.6
South San Francisco city, San Mateo County	54 312	49 393	46 646	19 081	18 020	14 283	76.9	29.7	23.2	9.0	2 341.0	6 034.7	822.5	2 120.1
South San Gabriel CDP, Los Angeles County	7 700	5 421	5 051	2 159	1 494	1 286	2.2	.8	2.2	.8	3 500.0	9 625.0	981.4	2 698.8
South San Jose Hills CDP, Los Angeles County	17 814	r16 076	12 386	3 825	r3 877	2 703	3.7	1.4	3.7	1.4	4 814.6	12 724.3	1 033.8	2 732.1
South Santa Rosa CDP, Sonoma County	4 128	...	...	1 431	...	...	21.0	8.1	21.0	8.1	196.6	509.6	68.1	176.7
South Whittier CDP, Los Angeles County	49 514	43 815	46 641	14 656	13 755	12 734	13.9	5.4	13.9	5.4	3 562.2	9 169.3	1 054.4	2 714.1
South Yuba City CDP, Sutter County	8 816	7 530	5 352	3 035	2 561	1 556	7.0	2.7	7.0	2.7	1 259.4	3 265.2	433.6	1 124.1
Spring Valley CDP, San Diego County	55 331	40 191	29 666	18 521	13 889	8 383	33.4	12.9	31.5	12.2	1 756.5	4 535.3	588.0	1 518.1
Stanford CDP, Santa Clara County	18 097	11 045	8 691	4 770	1 868	1 639	7.2	2.8	7.1	2.8	2 548.9	6 463.2	671.8	1 703.6
Stanton city, Orange County	30 491	23 723	18 186	10 755	8 969	5 559	8.1	3.1	8.1	3.1	3 764.3	9 835.8	1 327.8	3 469.4
Stockton city, San Joaquin County	210 943	r148 283	109 963	72 525	r60 708	38 500	138.6	53.5	136.2	52.6	1 548.8	4 010.3	532.5	1 378.8
Strawberry CDP, Marin County	4 377	...	...	2 241	...	...	3.5	1.3	3.5	1.3	1 250.6	3 366.9	640.3	1 723.8
Suisun City city, Solano County	22 686	11 087	2 917	7 029	3 655	1 015	9.3	3.6	9.2	3.6	2 465.9	6 301.7	764.0	1 952.5
Sun City CDP, Riverside County	14 930	8 460	5 519	8 506	5 350	3 227	20.9	8.1	20.9	8.1	714.4	1 843.2	407.0	1 050.1
Sunnyslope CDP, Riverside County	3 766	...	...	1 112	...	...	3.6	1.4	3.6	1.4	1 046.1	2 690.0	308.9	794.3
Sunnyvale city, Santa Clara County	117 229	106 618	95 976	50 789	44 021	31 699	58.4	22.6	56.7	21.9	2 067.5	5 352.9	895.7	2 319.1
Susanville city, Lassen County	7 279	6 520	6 608	3 124	2 845	2 434	7.3	2.8	7.2	2.8	1 011.0	2 599.6	433.9	1 115.7
Sutter CDP, Sutter County	2 606	2 225	1 488	888	759	461	5.6	2.2	5.6	2.2	465.4	1 184.5	158.6	403.6
Taft city, Kern County	5 902	5 316	4 285	2 370	2 387	1 761	9.2	3.6	9.2	3.6	641.5	1 639.4	257.6	658.3
Tamalpais-Homestead Valley CDP, Marin County	9 601	8 511	...	4 251	3 703	...	7.5	2.9	7.5	2.9	1 280.1	3 310.7	566.8	1 465.9
Tara Hills CDP, Contra Costa County	4 998	9 471	...	1 825	2 970	...	2.0	.8	2.0	.8	2 499.0	6 247.5	912.5	2 281.3
Tehachapi city, Kern County	5 791	4 126	4 211	2 430	1 602	1 367	15.2	5.9	15.2	5.9	381.0	981.5	159.9	411.9
Temecula city, Riverside County	27 099	...	...	10 659	...	...	68.6	26.5	68.4	26.4	396.2	1 026.5	155.8	403.8
Temple City city, Los Angeles County	31 100	28 972	31 034	11 548	11 037	10 998	10.4	4.0	10.4	4.0	2 990.4	7 775.0	1 110.4	2 887.0
Templeton CDP, San Luis Obispo County	2 887	...	...	1 100	...	...	7.2	2.8	7.2	2.8	401.0	1 031.1	152.8	392.9
Terra Bella CDP, Tulare County	2 740	1 807	1 037	706	518	331	4.5	1.7	4.5	1.7	608.9	1 611.8	156.9	415.3
Thermalito CDP, Butte County	5 646	4 961	4 217	2 184	1 805	1 411	33.9	13.1	33.5	12.9	168.5	437.7	65.2	169.3
Thousand Oaks city, Ventura County	104 352	77 072	35 873	37 765	27 491	10 403	128.7	49.7	128.4	49.6	812.7	2 103.9	294.1	761.4
Thousand Palms CDP, Riverside County	4 122	1 718	...	2 257	1 411	...	10.4	4.0	10.4	4.0	396.3	1 030.5	217.0	564.3
Tiburon town, Marin County	7 532	6 685	6 209	3 433	2 702	2 236	33.9	13.1	11.3	4.4	666.5	1 711.8	303.8	780.2
Tierra Buena CDP, Sutter County	2 878	2 374	...	1 033	816	...	6.4	2.5	6.4	2.5	449.7	1 151.2	161.4	413.2
Torrance city, Los Angeles County	133 107	129 881	134 968	54 927	50 994	45 528	53.2	20.5	53.2	20.5	2 502.0	6 493.0	1 032.5	2 679.4
Trabuco Highlands CDP, Orange County	3 191	...	...	1 302	...	...	14.7	5.7	14.7	5.7	217.1	559.8	88.6	228.4
Tracy city, San Joaquin County	33 558	18 428	14 724	12 174	7 153	5 069	24.8	9.6	24.8	9.6	1 353.1	3 495.6	490.9	1 268.1
Truckee CDP, Nevada County	3 484	2 389	1 392	1 664	1 222	541	15.6	6.0	15.6	6.0	223.3	580.7	106.7	277.3
Tulare city, Tulare County	33 249	r22 530	16 235	11 316	r8 197	5 466	37.1	14.3	36.9	14.2	901.1	2 341.5	306.7	796.9
Turlock city, Stanislaus County	42 198	26 287	13 992	15 400	10 918	4 983	24.8	9.6	24.8	9.6	1 701.5	4 395.6	621.0	1 604.2
Tustin city, Orange County	50 689	r32 248	22 190	19 300	r13 151	9 154	29.2	11.3	29.2	11.3	1 735.9	4 485.8	661.0	1 708.0
Tustin Foothills CDP, Orange County	24 358	r26 165	26 699	8 442	r8 205	7 225	17.5	6.7	17.5	6.7	1 391.9	3 635.5	482.4	1 260.0

TIPSII [UPF] GPH21 CENSUS90 71583900 08/27/93 11:03 AM MACHINE: C DATA:CENSUS90*PH21TIPSDA00. 08/26/93 14:50:22 TAPE: NONE FRAME: 434
TSF:CENSUS90*92. 08/26/93 14:51:46 UTF:CENSUS90*93. 08/26/93 14:51:47 META:CENSUS90*PH21TABLES00. 08/26/93 15:23:55

Table 45. **Population and Housing Units, 1970 to 1990; Area Measurements and Density: 1990**—Con.

[For information concerning historical counts, see "User Notes." Density is computed using land area. For definitions of terms and meanings of symbols, see text]

State Place and [In Selected States] County Subdivision [2,500 or More Persons]	Population			Housing units			1990 area measurements				1990 density			
							Total area		Land area		Population per—		Housing units per—	
	1990	1980	1970	1990	1980	1970	Square kilometers	Square miles	Square kilometers	Square miles	Square kilometer	Square mile	Square kilometer	Square mile
California—Con.														
Twentynine Palms city, San Bernardino County	11 821	...	...	5 958	...	...	140.1	54.1	140.1	54.1	84.4	218.5	42.5	110.1
Urban part	11 495	...	...	5 679	...	...	57.2	22.1	57.2	22.1	201.0	520.1	99.3	257.0
Rural part	326	...	...	279	...	...	82.9	32.0	82.9	32.0	3.9	10.2	3.4	8.7
Twentynine Palms Base CDP, San Bernardino County	10 606	7 079	5 647	1 533	784	861	3.7	1.4	3.7	1.4	2 866.5	7 575.7	414.3	1 095.0
Twin Lakes CDP, Santa Cruz County	5 379	4 502	3 012	2 723	2 453	1 606	3.2	1.2	1.8	.7	2 988.3	7 684.3	1 512.8	3 890.0
Ukiah city, Mendocino County	14 599	12 035	10 095	5 825	4 875	3 539	12.3	4.7	12.3	4.7	1 186.9	3 106.2	473.6	1 239.4
Union City city, Alameda County	53 762	39 406	14 724	16 259	12 333	3 913	48.6	18.8	48.6	18.8	1 106.2	2 859.7	334.5	864.8
Urban part	53 743	39 403	14 709	16 252	12 331	(NA)	27.7	10.7	27.7	10.7	1 940.2	5 022.7	586.7	1 518.9
Rural part	19	3	15	7	2	(NA)	20.9	8.1	20.9	8.1	.9	2.3	.3	.9
Upland city, San Bernardino County	63 374	47 647	32 551	24 496	18 595	10 610	39.2	15.1	39.1	15.1	1 620.8	4 197.0	626.5	1 622.3
Vacaville city, Solano County	71 479	43 367	21 690	23 660	15 358	6 474	58.6	22.6	58.6	22.6	1 219.8	3 162.8	403.8	1 046.9
Valinda CDP, Los Angeles County	18 735	r18 712	18 837	4 666	r5 144	4 556	5.2	2.0	5.2	2.0	3 602.9	9 367.5	897.3	2 333.0
Vallejo city, Solano County	109 199	80 303	71 710	39 902	30 319	23 670	126.3	48.8	78.3	30.2	1 394.6	3 615.9	509.6	1 321.3
Valle Vista CDP, Riverside County	8 751	5 474	...	4 444	3 045	...	9.6	3.7	9.0	3.5	972.3	2 500.3	493.8	1 269.7
Vandenberg AFB CDP, Santa Barbara County	9 846	8 136	13 193	3 036	2 280	2 585	57.5	22.2	57.3	22.1	171.8	445.5	53.0	137.4
Vandenberg Village CDP, Santa Barbara County	5 971	5 839	4 874	2 368	2 066	1 413	13.5	5.2	13.5	5.2	442.3	1 148.3	175.4	455.4
Victorville city, San Bernardino County	40 674	14 220	10 845	15 627	6 108	3 581	108.4	41.9	108.3	41.8	375.6	973.1	144.3	373.9
Urban part	40 599	...	...	15 589	...	...	72.6	28.0	72.6	28.0	559.2	1 450.0	214.7	556.8
Rural part	75	...	...	38	...	...	35.8	13.8	35.8	13.8	2.1	5.4	1.1	2.8
View Park-Windsor Hills CDP, Los Angeles County	11 769	12 101	12 268	4 749	4 685	4 276	4.7	1.8	4.7	1.8	2 504.0	6 538.3	1 010.4	2 638.3
Villa Park city, Orange County	6 299	7 137	2 723	1 966	1 862	734	5.4	2.1	5.4	2.1	1 166.5	2 999.5	364.1	936.2
Vincent CDP, Los Angeles County	13 713	...	...	3 862	...	...	3.8	1.5	3.8	1.5	3 608.7	9 142.0	1 016.3	2 574.7
Vine Hill CDP, Contra Costa County	3 214	6 129	...	1 163	2 179	...	9.7	3.7	9.6	3.7	334.8	868.6	121.1	314.3
Visalia city, Tulare County	75 636	49 729	27 130	27 154	19 487	9 488	60.9	23.5	60.8	23.5	1 244.0	3 218.6	446.6	1 155.5
Vista city, San Diego County	71 872	35 834	24 688	27 418	14 962	8 672	46.5	17.9	46.5	17.9	1 545.6	4 015.2	589.6	1 531.7
Walnut city, Los Angeles County	29 105	12 478	5 992	8 091	3 443	1 590	23.0	8.9	23.0	8.9	1 265.4	3 270.2	351.8	909.1
Walnut Creek city, Contra Costa County	60 569	r54 033	39 844	29 968	r24 560	14 595	50.0	19.3	50.0	19.3	1 211.4	3 138.3	599.4	1 552.7
Walnut Park CDP, Los Angeles County	14 722	11 811	8 925	3 544	3 786	3 704	1.9	.7	1.9	.7	7 748.4	21 031.4	1 865.3	5 062.9
Wasco city, Kern County	12 412	9 613	8 269	3 597	3 164	2 480	8.3	3.2	8.3	3.2	1 495.4	3 878.8	433.4	1 124.1
Waterford city, Stanislaus County	4 771	2 683	2 243	1 458	998	738	3.7	1.4	3.6	1.4	1 325.3	3 407.9	405.0	1 041.4
Watsonville city, Santa Cruz County	31 099	r23 662	14 719	9 909	r8 878	5 262	15.6	6.0	15.3	5.9	2 032.6	5 271.0	647.6	1 679.5
Weaverville CDP, Trinity County	3 370	2 787	1 489	1 502	1 184	584	91.7	35.4	91.7	35.4	36.8	95.2	16.4	42.4
Weed city, Siskiyou County	3 062	2 879	2 983	1 255	1 146	1 045	10.3	4.0	10.3	4.0	297.3	765.5	121.8	313.8
West Athens CDP, Los Angeles County	8 859	8 531	13 311	2 643	2 559	4 780	3.5	1.3	3.5	1.3	2 531.1	6 814.6	755.1	2 033.1
West Bishop CDP, Inyo County	2 908	...	...	1 133	...	...	22.6	8.7	22.6	8.7	128.7	334.3	50.1	130.2
West Carson CDP, Los Angeles County	20 143	17 997	15 918	7 137	6 200	4 475	5.9	2.3	5.9	2.3	3 414.1	8 757.8	1 209.7	3 103.0
West Compton CDP, Los Angeles County	5 451	5 907	5 605	1 591	1 645	1 371	4.2	1.6	4.2	1.6	1 297.9	3 406.9	378.8	994.4
West Covina city, Los Angeles County	96 086	r80 292	68 034	31 112	r27 376	19 154	42.0	16.2	42.0	16.2	2 287.8	5 931.2	740.8	1 920.5
West Hollywood city, Los Angeles County	36 118	...	...	23 821	...	...	4.9	1.9	4.9	1.9	7 371.0	19 009.5	4 861.4	12 537.4
Westlake Village city, Los Angeles County	7 455	...	...	3 006	...	...	14.7	5.7	13.5	5.2	552.2	1 433.7	222.7	578.1
West Menlo Park CDP, San Mateo County	3 959	...	...	1 701	...	...	1.4	.6	1.4	.6	2 827.9	6 598.3	1 215.0	2 835.0
Westminster city, Orange County	78 118	71 133	60 076	25 852	24 563	17 168	26.0	10.0	26.0	10.0	3 004.5	7 811.8	994.3	2 585.2
Westmont CDP, Los Angeles County	31 044	27 916	29 310	10 174	9 603	9 670	4.8	1.9	4.8	1.9	6 467.5	16 338.9	2 119.6	5 354.7
West Pittsburg CDP, Contra Costa County	17 453	r10 244	5 969	6 291	r4 171	2 186	29.7	11.5	26.0	10.0	671.3	1 745.3	242.0	629.1
West Puente Valley CDP, Los Angeles County	20 254	20 445	20 733	4 538	4 871	4 486	4.6	1.8	4.6	1.8	4 403.0	11 252.2	986.5	2 521.1
West Sacramento city, Yolo County	28 898	...	...	11 652	...	...	59.2	22.9	54.3	21.0	532.2	1 376.1	214.6	554.9
Urban part	28 667	...	...	11 619	...	...	30.7	11.9	28.8	11.1	995.4	2 582.6	403.4	1 046.8
Rural part	231	...	...	33	...	...	28.5	11.0	25.5	9.9	9.1	23.3	1.3	3.3
West Whittier-Los Nietos CDP, Los Angeles County	24 164	21 001	20 845	6 927	6 586	6 154	7.0	2.7	6.8	2.6	3 553.5	9 293.8	1 018.7	2 664.2
Whittier city, Los Angeles County	77 671	r68 558	72 863	28 758	r27 461	25 817	32.5	12.5	32.5	12.5	2 389.9	6 213.7	884.9	2 300.6
Wildomar CDP, Riverside County	10 411	...	...	4 065	...	...	31.8	12.3	31.8	12.3	327.4	846.4	127.8	330.5
Willits city, Mendocino County	5 027	4 008	3 091	1 968	1 599	1 138	7.2	2.8	7.2	2.8	698.2	1 795.4	273.3	702.9
Willowbrook CDP, Los Angeles County	32 772	r30 962	32 328	8 538	r8 571	8 643	9.7	3.7	9.7	3.7	3 378.6	8 857.3	880.2	2 307.6
Willows city, Glenn County	5 988	4 777	4 085	2 240	1 954	1 482	6.8	2.6	6.7	2.6	893.7	2 303.1	334.3	861.5
Wilton CDP, Sacramento County	3 858	...	...	1 283	...	...	76.7	29.6	76.7	29.6	50.3	130.3	16.7	43.3
Windsor CDP, Sonoma County	13 371	...	...	5 252	...	...	25.4	9.8	25.4	9.8	526.4	1 364.4	206.8	535.9
Winters city, Yolo County	4 639	2 652	2 419	1 564	981	774	6.1	2.3	6.0	2.3	773.2	2 017.0	260.7	680.0
Winton CDP, Merced County	7 559	4 995	3 393	2 242	1 716	1 049	7.4	2.9	7.4	2.9	1 021.5	2 606.6	303.0	773.1
Woodbridge CDP, San Joaquin County	3 456	1 672	1 397	1 238	576	427	11.8	4.6	11.5	4.4	300.5	785.5	107.7	281.4
Woodcrest CDP, Riverside County	7 796	...	...	2 467	...	...	26.9	10.4	26.9	10.4	289.8	749.6	91.7	237.2
Woodlake city, Tulare County	5 678	4 343	3 371	1 585	1 320	1 009	6.1	2.3	4.8	1.9	1 182.9	2 988.4	330.2	834.2
Woodland city, Yolo County	39 802	30 235	20 677	14 818	11 251	6 846	23.8	9.2	23.8	9.2	1 672.4	4 326.3	622.6	1 610.7
Woodside town, San Mateo County	5 035	5 291	4 734	1 892	1 907	1 553	30.4	11.7	30.4	11.7	165.6	430.3	62.2	161.7
Wrightwood CDP, San Bernardino County	3 308	2 511	...	2 184	1 945	...	5.7	2.2	5.7	2.2	580.4	1 503.6	383.2	992.7
Yorba Linda city, Orange County	52 422	28 254	11 856	17 341	9 058	3 421	46.8	18.1	45.3	17.5	1 157.2	2 995.5	382.8	990.9
Yountville town, Napa County	3 259	2 893	2 332	980	797	387	4.2	1.6	4.2	1.6	776.0	2 036.9	233.3	612.5
Yreka city, Siskiyou County	6 948	5 916	5 394	3 102	2 536	1 974	23.6	9.1	23.4	9.0	296.9	772.0	132.6	344.7
Yuba City city, Sutter County	27 437	18 736	13 986	11 068	8 479	5 256	18.3	7.1	17.9	6.9	1 532.8	3 976.4	618.3	1 604.1
Yucaipa city, San Bernardino County	32 824	...	...	14 276	...	...	68.7	26.5	68.7	26.5	477.8	1 238.6	207.8	538.7
Yucca Valley CDP, San Bernardino County	13 701	8 294	3 893	6 422	4 295	2 094	36.0	13.9	36.0	13.9	380.6	985.7	178.4	462.0

TIPSII [UPF] GPH21 CENSUS90 71583900 08/27/93 11:03 AM MACHINE: C DATA:CENSUS90*PH21TIPSDA00, 08/26/93 14:50:22 TAPE: NONE FRAME: 435
TSF:CENSUS90*92, 08/26/93 14:51:46 UTF:CENSUS90*93, 08/26/93 14:51:47 MET:A:CENSUS90*PH21TABLES00, 08/26/93 15:23:55

Table 45. Population and Housing Units, 1970 to 1990; Area Measurements and Density: 1990—Con.

[For information concerning historical counts, see "User Notes." Density is computed using land area. For definitions of terms and meanings of symbols, see text]

State Place and [In Selected States] County Subdivision [2,500 or More Persons]	Population			Housing units			1990 area measurements				1990 density			
							Total area		Land area		Population per—		Housing units per—	
	1990	1980	1970	1990	1980	1970	Square kilometers	Square miles	Square kilometers	Square miles	Square kilometer	Square mile	Square kilometer	Square mile
Colorado	3 294 394	r2 889 735	2 209 596	1 477 349	r1 194 135	757 835	269 618.1	104 099.6	268 657.7	103 728.8	12.3	31.8	5.5	14.2
Air Force Academy CDP, El Paso County	9 062	8 655	...	1 280	1 273	...	26.0	10.0	26.0	10.0	348.5	906.2	49.2	128.0
Alamosa city, Alamosa County	7 579	6 830	6 985	2 874	2 522	2 191	9.0	3.5	9.0	3.5	842.1	2 165.4	319.3	821.1
Applewood CDP, Jefferson County	11 069	12 040	8 214	4 582	4 577	2 375	18.9	7.3	18.9	7.3	585.7	1 516.3	242.4	627.7
Arvada city	89 235	84 576	49 844	34 541	29 360	13 526	57.9	22.3	57.3	22.1	1 557.3	4 037.8	602.8	1 562.9
Adams County	2 347	1 229	1 663	898	366	396	1.3	.5	1.3	.5	1 805.4	4 694.0	690.8	1 796.0
Jefferson County	86 888	83 347	48 181	33 643	28 994	13 130	56.5	21.8	56.1	21.6	1 548.8	4 022.6	599.7	1 557.5
Aspen city, Pitkin County	5 049	3 678	2 437	4 004	3 663	1 113	5.2	2.0	5.2	2.0	971.0	2 524.5	770.0	2 002.0
Aurora city	222 103	158 588	74 974	99 890	62 821	22 947	343.9	132.8	343.2	132.5	647.2	1 676.2	291.1	753.9
Urban part	221 654	...	...	99 716	...	...	128.5	49.6	127.9	49.4	1 733.0	4 486.9	779.6	2 018.5
Rural part	449	...	...	174	...	...	215.4	83.2	215.4	83.2	2.1	5.4	.8	2.1
Adams County	27 747	29 193	27 159	12 972	11 931	8 715	138.6	53.5	138.6	53.5	200.2	518.6	93.6	242.5
Urban part	27 446	...	...	12 859	...	...	22.4	8.6	22.4	8.6	1 225.3	3 191.4	574.1	1 495.2
Rural part	301	...	...	113	...	...	116.2	44.9	116.2	44.9	2.6	6.7	1.0	2.5
Arapahoe County	194 352	129 395	47 815	86 916	50 890	14 232	203.3	78.5	202.7	78.3	958.8	2 482.1	428.8	1 110.0
Urban part	194 208	...	...	86 857	...	...	106.1	41.0	105.5	40.7	1 840.8	4 771.7	823.3	2 134.1
Rural part	144	...	...	59	...	...	97.2	37.5	97.2	37.5	1.5	3.8	.6	1.6
Douglas County	4	...	...	2	...	...	2.0	.8	2.0	.8	2.0	5.0	1.0	2.5
Rural part	4	...	...	2	...	...	2.0	.8	2.0	.8	2.0	5.0	1.0	2.5
Berthoud town, Larimer County	2 990	2 362	1 446	1 168	896	506	3.1	1.2	3.1	1.2	964.5	2 491.7	376.8	973.3
Black Forest CDP, El Paso County	8 143	3 372	...	2 854	1 116	...	330.5	127.6	330.4	127.6	24.6	63.8	8.6	22.4
Boulder city, Boulder County	83 312	76 685	66 870	36 270	30 287	21 632	61.0	23.5	58.4	22.6	1 426.6	3 686.4	621.1	1 604.9
Brighton city	14 203	12 773	8 309	5 321	4 403	2 481	38.9	15.0	38.7	15.0	367.0	946.9	137.5	354.7
Adams County	14 186	12 773	8 309	5 314	4 403	2 481	38.0	14.7	37.8	14.6	375.3	971.6	140.6	364.0
Weld County	17	–	...	7	–	...	.9	.3	.9	.3	18.9	56.7	7.8	23.3
Broomfield city	24 638	20 730	7 261	9 098	7 233	2 006	58.6	22.6	57.8	22.3	426.3	1 104.8	157.4	408.0
Urban part	24 549	...	...	9 062	...	...	20.1	7.8	20.0	7.7	1 227.5	3 188.2	453.1	1 176.9
Rural part	89	...	...	36	...	...	38.5	14.9	37.8	14.6	2.4	6.1	1.0	2.5
Adams County	6 722	5 467	...	2 261	1 869	–	26.0	10.1	26.0	10.0	258.5	672.2	87.0	226.1
Urban part	6 675	...	...	2 244	...	...	5.9	2.3	5.9	2.3	1 131.4	2 902.2	380.3	975.7
Rural part	47	...	...	17	...	...	20.1	7.8	20.1	7.8	2.3	6.0	.8	2.2
Boulder County	16 390	14 514	7 261	6 269	5 091	2 006	21.6	8.4	21.5	8.3	762.3	1 974.7	291.6	755.3
Urban part	16 382	...	...	6 266	...	...	13.4	5.2	13.3	5.1	1 231.7	3 212.2	471.1	1 228.6
Rural part	8	...	...	3	...	...	8.3	3.2	8.2	3.2	1.0	2.5	.4	.9
Jefferson County	1 522	749	–	566	273	–	8.0	3.1	7.4	2.8	205.7	543.6	76.5	202.1
Urban part	1 492	...	...	552	...	...	.8	.3	.8	.3	1 865.0	4 973.3	690.0	1 840.0
Rural part	30	...	...	14	...	...	7.2	2.8	6.6	2.5	4.5	12.0	2.1	5.6
Weld County	4	...	...	2	...	...	2.9	1.1	2.9	1.1	1.4	3.6	.7	1.8
Rural part	4	...	...	2	...	...	2.9	1.1	2.9	1.1	1.4	3.6	.7	1.8
Brush city, Morgan County	4 165	4 082	3 377	1 720	1 669	1 182	6.3	2.4	6.3	2.4	661.1	1 735.4	273.0	716.7
Burlington city, Kit Carson County	2 941	3 107	2 828	1 288	1 293	987	4.5	1.7	4.5	1.7	653.6	1 730.0	286.2	757.6
Canon City city, Fremont County	12 687	13 037	9 206	5 609	5 146	3 154	20.4	7.9	20.4	7.9	621.9	1 605.9	275.0	710.0
Carbondale town, Garfield County	3 004	2 084	726	1 119	830	264	4.3	1.7	4.3	1.7	698.6	1 767.1	260.2	658.2
Castle Rock city, Douglas County	8 708	3 921	1 531	3 529	1 515	547	79.9	30.9	79.9	30.9	109.0	281.8	44.2	114.2
Urban part	8 170	...	...	3 330	...	...	26.9	10.4	26.9	10.4	303.7	785.6	123.8	320.2
Rural part	538	...	...	199	...	...	53.0	20.5	53.0	20.5	10.2	26.2	3.8	9.7
Castlewood CDP, Arapahoe County	24 392	16 413	...	8 642	4 946	...	16.2	6.3	16.2	6.3	1 505.7	3 871.7	533.5	1 371.7
Cherry Hills Village city, Arapahoe County	5 245	5 127	4 605	1 789	1 579	1 213	16.2	6.3	16.1	6.2	325.8	846.0	111.1	288.5
Cimarron Hills CDP, El Paso County	11 160	6 597	...	4 439	2 330	...	15.5	6.0	15.5	6.0	720.0	1 860.0	286.4	739.8
Clifton CDP, Mesa County	12 671	5 223	...	4 922	2 053	...	18.1	7.0	17.9	6.9	707.9	1 836.4	275.0	713.3
Colorado Springs city, El Paso County	281 140	r215 105	135 517	124 442	r88 318	46 749	475.4	183.6	474.5	183.2	592.5	1 534.6	262.3	679.3
Urban part	280 995	...	...	124 377	...	...	332.1	128.2	331.3	127.9	848.2	2 197.0	375.4	972.5
Rural part	145	...	...	65	...	...	143.3	55.3	143.2	55.3	1.0	2.6	.5	1.2
Columbine CDP	23 969	23 523	...	8 112	7 209	...	17.0	6.6	16.6	6.4	1 443.9	3 745.2	488.7	1 267.5
Arapahoe County	1 572	1 801	...	608	617	...	1.9	.7	1.9	.7	827.4	2 245.7	320.0	868.6
Jefferson County	22 397	21 722	...	7 504	6 592	–	15.1	5.8	14.8	5.7	1 513.3	3 929.3	507.0	1 316.5
Commerce City city, Adams County	16 466	16 234	17 407	6 414	5 675	4 939	51.7	20.0	51.7	20.0	318.5	823.3	124.1	320.7
Urban part	16 256	...	...	6 343	...	...	24.8	9.6	24.8	9.6	655.5	1 693.3	255.8	660.7
Rural part	210	...	...	71	...	...	26.9	10.4	26.9	10.4	7.8	20.2	2.6	6.8
Cortez city, Montezuma County	7 284	7 095	6 032	3 142	2 861	2 127	13.9	5.4	13.9	5.4	524.0	1 348.9	226.0	581.9
Craig city, Moffat County	8 091	8 133	4 205	3 559	3 287	1 567	12.5	4.8	12.5	4.8	647.3	1 685.6	284.7	741.5
Delta city, Delta County	3 789	3 931	3 694	1 842	1 741	1 454	7.5	2.9	7.1	2.8	533.7	1 353.2	259.4	657.9
Denver city, Denver County	467 610	r492 686	514 678	239 636	r228 122	193 765	401.1	154.9	397.0	153.3	1 177.9	3 050.3	603.6	1 563.2
Urban part	467 572	...	...	239 619	...	...	291.7	112.6	287.5	111.0	1 626.3	4 212.4	833.5	2 158.7
Rural part	38	...	...	17	...	...	109.5	42.3	109.5	42.3	.3	.9	.2	.4
Derby CDP, Adams County	6 043	8 578	10 206	2 283	2 861	2 716	4.6	1.8	4.6	1.8	1 313.7	3 357.2	496.3	1 268.3
Durango city, La Plata County	12 430	r11 649	10 333	4 917	r4 365	3 249	12.2	4.7	12.1	4.7	1 027.3	2 644.7	406.4	1 046.2
Edgewater city, Jefferson County	4 613	r4 766	4 910	2 385	r2 206	1 766	1.9	.7	1.9	.7	2 427.9	6 590.0	1 255.3	3 407.1
El Jebel CDP, Eagle County	2 605	...	...	921	...	...	14.9	5.8	14.9	5.7	174.8	457.0	61.8	161.6
Englewood city, Arapahoe County	29 387	30 021	33 695	14 908	13 359	11 696	17.1	6.6	16.9	6.5	1 738.9	4 521.1	882.1	2 293.5
Estes Park town, Larimer County	3 184	2 703	1 616	2 006	1 922	1 103	13.3	5.1	13.2	5.1	241.2	624.3	152.0	393.3
Evans city, Weld County	5 877	5 063	2 570	2 283	2 141	888	7.0	2.7	7.0	2.7	839.6	2 176.7	326.1	845.6
Evergreen CDP, Jefferson County	7 582	6 376	2 321	3 176	2 493	978	27.0	10.4	26.8	10.4	282.9	729.0	118.5	305.4
Federal Heights city, Adams County	9 342	r7 838	1 502	4 955	r3 576	744	4.7	1.8	4.7	1.8	1 987.7	5 190.0	1 054.3	2 752.8
Florence city, Fremont County	2 990	2 987	2 846	1 293	1 204	1 002	5.3	2.0	5.3	2.0	564.2	1 495.0	244.0	646.5
Fort Carson CDP, El Paso County	11 309	13 219	19 399	1 841	1 819	1 244	24.3	9.4	24.3	9.4	465.4	1 203.1	75.8	195.9

TIPSII [UPF] GPH21 CENSUS90 71583900 08/27/93 11:03 AM MACHINE: C DATA:CENSUS90*PH21TIPSDA00, 08/26/93 14:50:22 TAPE: NONE FRAME: 436
TSF:CENSUS90*92, 08/26/93 14:51:46 UTF:CENSUS90*93, 08/26/93 14:51:47 META:CENSUS90*PH21TABLES00, 08/26/93 15:23:55

Table 45. Population and Housing Units, 1970 to 1990; Area Measurements and Density: 1990—Con.

[For information concerning historical counts, see "User Notes." Density is computed using land area. For definitions of terms and meanings of symbols, see text]

State Place and [In Selected States] County Subdivision [2,500 or More Persons]	Population			Housing units			1990 area measurements				1990 density			
							Total area		Land area		Population per—		Housing units per—	
	1990	1980	1970	1990	1980	1970	Square kilometers	Square miles	Square kilometers	Square miles	Square kilometer	Square mile	Square kilometer	Square mile
Colorado—Con.														
Fort Collins city, Larimer County	87 758	65 092	43 337	35 357	25 382	13 844	108.0	41.7	106.7	41.2	822.5	2 130.0	331.4	858.2
Fort Lupton city, Weld County	5 159	4 251	2 489	1 795	1 469	785	7.6	2.9	7.5	2.9	687.9	1 779.0	239.3	619.0
Fort Morgan city, Morgan County	9 068	8 768	7 594	3 761	3 591	2 787	11.4	4.4	11.2	4.3	809.6	2 108.8	335.8	874.7
Fountain city, El Paso County	9 984	8 324	3 515	3 789	2 823	1 026	36.6	14.1	36.6	14.1	272.8	708.1	103.5	268.7
Urban part	9 981	...	...	3 788	...	...	22.1	8.5	22.1	8.5	451.6	1 174.2	171.4	445.6
Rural part	3	...	...	1	...	...	14.5	5.6	14.5	5.6	.2	.5	.1	.2
Fruita city, Mesa County	4 045	2 810	1 822	1 583	1 025	635	10.7	4.1	10.5	4.1	385.2	986.6	150.8	386.1
Fruitvale CDP, Mesa County	5 222	...	...	1 954	...	...	8.2	3.2	8.2	3.2	636.8	1 631.9	238.3	610.6
Gateway CDP, Douglas County	7 510	...	...	2 588	...	...	13.8	5.3	13.8	5.3	544.2	1 417.0	187.5	488.3
Genesee CDP, Jefferson County	2 737	...	...	1 105	...	...	17.2	6.6	17.2	6.6	159.1	414.7	64.2	167.4
Glenwood Springs city, Garfield County	6 561	4 637	4 106	2 882	2 160	1 574	11.9	4.6	11.9	4.6	551.3	1 426.3	242.2	626.5
Golden city, Jefferson County	13 116	12 237	9 817	5 825	5 312	3 319	19.5	7.5	19.5	7.5	672.6	1 748.8	298.7	776.7
Grand Junction city, Mesa County	29 034	r27 956	20 170	13 698	r12 617	7 626	38.8	15.0	38.5	14.8	754.1	1 961.8	355.8	925.5
Greeley city, Weld County	60 536	53 006	38 902	23 991	20 731	12 251	73.8	28.5	73.6	28.4	822.5	2 131.5	326.0	844.8
Urban part	60 369	...	...	23 923	...	...	51.9	20.0	51.8	20.0	1 165.4	3 018.5	461.8	1 196.2
Rural part	167	...	...	68	...	...	21.9	8.5	21.7	8.4	7.7	19.9	3.1	8.1
Greenwood Village city, Arapahoe County	7 589	5 729	3 095	2 687	1 712	772	20.1	7.7	20.0	7.7	379.5	985.6	134.4	349.0
Gunbarrel CDP, Boulder County	9 388	5 172	...	3 981	1 975	...	16.0	6.2	15.9	6.1	590.4	1 539.0	250.4	652.6
Gunnison city, Gunnison County	4 636	5 785	4 613	1 853	2 050	1 284	8.2	3.2	8.2	3.2	565.4	1 448.8	226.0	579.1
Highlands Ranch CDP, Douglas County	10 181	...	...	3 751	...	...	12.5	4.8	12.5	4.8	814.5	2 121.0	300.1	781.5
Ken Caryl CDP, Jefferson County	24 391	10 661	...	8 612	3 517	...	24.8	9.6	24.8	9.6	983.5	2 540.7	347.3	897.1
Lafayette city, Boulder County	14 548	8 985	3 498	5 775	3 703	1 193	18.0	7.0	17.9	6.9	812.7	2 108.4	322.6	837.0
La Junta city, Otero County	7 637	8 338	8 205	3 255	3 271	2 907	6.7	2.6	6.7	2.6	1 139.9	2 937.3	485.8	1 251.9
Lakewood city, Jefferson County	126 481	r113 808	92 743	55 678	r43 826	28 201	107.8	41.6	105.7	40.8	1 196.6	3 100.0	526.8	1 364.7
Lamar city, Prowers County	8 343	7 713	7 797	3 599	3 215	2 683	10.7	4.1	10.7	4.1	779.7	2 034.9	336.4	877.8
Leadville city, Lake County	2 629	3 879	4 314	1 519	1 614	1 522	2.7	1.1	2.7	1.1	973.7	2 390.0	562.6	1 380.9
Lincoln Park CDP, Fremont County	3 728	3 426	2 984	1 649	1 410	986	9.8	3.8	9.8	3.8	380.4	981.1	168.3	433.9
Littleton city	33 685	28 631	26 466	14 778	11 272	7 995	32.9	12.7	31.9	12.3	1 056.0	2 738.6	463.3	1 201.5
Arapahoe County	33 577	28 503	26 466	14 717	11 198	7 995	32.3	12.5	31.4	12.1	1 069.3	2 775.0	468.7	1 216.3
Douglas County	108	128	...	61	74	...	.6	.2	.5	.2	216.0	540.0	122.0	305.0
Longmont city, Boulder County	51 555	42 942	23 209	20 480	16 346	7 777	34.0	13.1	34.0	13.1	1 516.3	3 935.5	602.4	1 563.4
Louisville city, Boulder County	12 361	5 593	2 409	4 785	2 264	828	20.0	7.7	19.9	7.7	621.2	1 605.3	240.5	621.4
Loveland city, Larimer County	37 352	r30 215	16 220	14 711	r12 200	5 816	57.7	22.3	55.4	21.4	674.2	1 745.4	265.5	687.4
Manitou Springs city, El Paso County	4 535	4 475	4 278	2 524	2 377	1 919	7.9	3.0	7.9	3.0	574.1	1 511.7	319.5	841.3
Monte Vista city, Rio Grande County	4 324	3 902	3 909	1 760	1 503	1 267	4.3	1.6	4.1	1.6	1 054.6	2 702.5	429.3	1 100.0
Montrose city, Montrose County	8 854	8 722	6 496	3 915	3 525	2 284	15.1	5.8	15.1	5.8	586.4	1 526.6	259.3	675.0
Niwot CDP, Boulder County	2 666	...	...	1 104	...	...	10.5	4.1	10.5	4.1	253.9	650.2	105.1	269.3
Northglenn city	27 195	29 847	27 785	10 442	9 827	6 685	18.3	7.1	18.1	7.0	1 502.5	3 885.0	576.9	1 491.7
Adams County	27 195	29 847	27 785	10 442	9 827	6 685	16.7	6.5	16.5	6.4	1 648.2	4 249.2	632.8	1 631.6
Weld County	–	...	...	–	...	...	1.5	.6	1.5	.6	–	–	–	–
Orchard Mesa CDP, Mesa County	5 977	4 876	5 824	2 219	1 807	1 939	14.9	5.8	14.5	5.6	412.2	1 067.3	153.0	396.3
Parker town, Douglas County	5 450	...	...	2 095	...	...	34.3	13.3	34.3	13.2	158.9	412.9	61.1	158.7
Pueblo city, Pueblo County	98 640	101 686	97 774	40 862	40 012	31 059	93.8	36.2	93.0	35.9	1 060.6	2 747.6	439.4	1 138.2
Pueblo West CDP, Pueblo County	4 386	...	...	1 701	...	...	196.1	75.7	196.1	75.7	22.4	57.9	8.7	22.5
Redlands CDP, Mesa County	9 355	...	...	3 666	...	...	51.7	20.0	49.9	19.3	187.5	484.7	73.5	189.9
Rifle city, Garfield County	4 636	3 215	2 150	1 984	1 370	803	10.1	3.9	10.0	3.9	463.6	1 188.7	198.4	508.7
Rocky Ford city, Otero County	4 162	4 804	4 859	1 829	1 895	1 702	4.2	1.6	4.1	1.6	1 015.1	2 601.3	446.1	1 143.1
Salida city, Chaffee County	4 737	4 870	4 355	2 350	2 149	1 751	5.7	2.2	5.7	2.2	831.1	2 153.2	412.3	1 068.2
Security-Widefield CDP, El Paso County	23 822	18 768	15 297	8 435	5 781	3 743	39.5	15.3	38.2	14.8	623.6	1 609.6	220.8	569.9
Sheridan city, Arapahoe County	4 976	5 377	4 787	2 253	2 134	1 548	5.8	2.2	5.7	2.2	873.0	2 261.8	395.3	1 024.1
Sherrelwood CDP, Adams County	16 636	17 629	18 868	6 224	5 938	4 729	6.4	2.5	6.4	2.5	2 599.4	6 654.4	972.5	2 489.6
Southglenn CDP, Arapahoe County	43 087	37 787	22 899	15 763	12 475	5 782	25.5	9.9	25.5	9.9	1 689.7	4 352.2	618.2	1 592.2
Steamboat Springs city, Routt County	6 695	5 098	2 340	5 345	3 481	832	23.2	9.0	23.2	9.0	288.6	743.9	230.4	593.9
Sterling city, Logan County	10 362	11 385	10 636	4 791	4 667	3 677	14.0	5.4	14.0	5.4	740.1	1 918.9	342.2	887.2
Stratmoor CDP, El Paso County	5 854	5 519	...	2 233	1 880	...	7.6	2.9	7.6	2.9	770.3	2 018.6	293.8	770.0
The Pinery CDP, Douglas County	4 885	...	...	1 561	...	...	14.3	5.5	14.2	5.5	344.0	888.2	109.9	283.8
Thornton city, Adams County	55 031	r42 054	13 326	20 974	r15 273	3 341	54.4	21.0	53.5	20.7	1 028.6	2 658.5	392.0	1 013.2
Trinidad city, Las Animas County	8 580	9 663	9 901	3 903	3 847	3 515	11.0	4.3	11.0	4.3	780.0	1 995.3	354.8	907.7
Vail town, Eagle County	3 659	2 261	484	6 102	5 029	583	12.1	4.7	12.1	4.7	302.4	778.5	504.3	1 298.3
Walsenburg city, Huerfano County	3 300	3 945	4 329	1 654	1 752	1 610	6.0	2.3	6.0	2.3	550.0	1 434.8	275.7	719.1
Welby CDP, Adams County	10 218	9 668	6 875	4 138	3 300	1 613	9.9	3.8	9.9	3.8	1 032.1	2 688.9	418.0	1 088.9
Westminster city	74 625	50 211	19 512	29 868	18 560	5 244	69.7	26.9	69.4	26.8	1 075.3	2 784.5	430.4	1 114.5
Adams County	41 639	32 046	19 512	17 646	12 194	5 244	40.0	15.5	39.9	15.4	1 043.6	2 703.8	442.3	1 145.8
Jefferson County	32 986	18 165	...	12 222	6 366	...	29.7	11.5	29.5	11.4	1 118.2	2 893.5	414.3	1 072.1
Westminster East CDP, Adams County	5 197	6 002	7 576	2 164	2 181	2 121	4.3	1.7	4.3	1.7	1 208.6	3 057.1	503.3	1 272.9
Wheat Ridge city, Jefferson County	29 419	30 293	29 778	14 130	13 068	9 928	23.0	8.9	23.0	8.9	1 279.1	3 305.5	614.3	1 587.6
Windsor town, Weld County	5 062	4 277	1 564	1 917	1 663	605	13.0	5.0	12.3	4.7	411.5	1 077.0	155.9	407.9
Woodland Park city, Teller County	4 610	2 634	1 022	2 018	1 094	482	10.2	4.0	10.2	4.0	452.0	1 152.5	197.8	504.5
Woodmoor CDP, El Paso County	3 858	1 490	...	1 328	506	...	16.0	6.2	15.9	6.1	242.6	632.5	83.5	217.7
Yuma city, Yuma County	2 719	2 824	2 259	1 256	1 206	930	6.0	2.3	5.9	2.3	460.8	1 182.2	212.9	546.1
Connecticut	3 287 116	r3 107 564	3 032 217	1 320 850	r1 158 880	981 603	14 358.0	5 543.6	12 549.6	4 845.4	261.9	678.4	105.3	272.6
Andover town, Tolland County	2 540	2 144	2 099	980	776	691	40.7	15.7	40.0	15.5	63.5	163.9	24.5	63.2
Ansonia city, New Haven County	18 403	19 039	21 160	7 503	7 267	6 951	16.0	6.2	15.6	6.0	1 179.7	3 067.2	481.0	1 250.5
Ashford town, Windham County	3 765	3 221	2 156	1 562	1 344	759	102.4	39.5	100.5	38.8	37.5	97.0	15.5	40.3

TIPSII [UPF] GPH21 CENSUS90 71583900 08/27/93 11:03 AM MACHINE: C DATA:CENSUS90*PH211PSDA00, 08/26/93 14:50:22 TAPE: NONE FRAME: 437
TSF:CENSUS90*92. 08/26/93 14:51:46 UTF:CENSUS90*93. 08/26/93 14:51:47 META:CENSUS90*PH211TABLES00. 08/26/93 15:23:55

Table 45. Population and Housing Units, 1970 to 1990; Area Measurements and Density: 1990—Con.

[For information concerning historical counts, see "User Notes." Density is computed using land area. For definitions of terms and meanings of symbols, see text]

State Place and [In Selected States] County Subdivision [2,500 or More Persons]	Population			Housing units			1990 area measurements				1990 density			
							Total area		Land area		Population per—		Housing units per—	
	1990	1980	1970	1990	1980	1970	Square kilometers	Square miles	Square kilometers	Square miles	Square kilometer	Square mile	Square kilometer	Square mile
Connecticut—Con.														
Avon town, Hartford County	13 937	11 201	8 352	5 709	4 270	2 474	60.9	23.5	59.9	23.1	232.7	603.3	95.3	247.1
Barkhamsted town, Litchfield County	3 369	2 935	2 066	1 334	1 075	804	100.6	38.8	93.8	36.2	35.9	93.1	14.2	36.9
Beacon Falls town, New Haven County	5 083	3 995	3 546	1 990	1 380	1 092	25.6	9.9	25.3	9.8	200.9	518.7	78.7	203.1
Berlin town, Hartford County	16 787	15 121	14 149	6 204	5 317	4 383	70.0	27.0	68.5	26.5	245.1	633.5	90.6	234.1
Bethany town, New Haven County	4 608	4 330	3 857	1 581	1 422	1 125	55.3	21.4	54.3	21.0	84.9	219.4	29.1	75.3
Bethel town, Fairfield County	17 541	16 004	10 945	6 399	5 403	3 433	43.7	16.9	43.5	16.8	403.2	1 044.1	147.1	380.9
Bethel CDP, Fairfield County	8 835	8 755	...	3 615	3 254	...	10.5	4.1	10.5	4.1	841.4	2 154.9	344.3	881.7
Bethlehem town, Litchfield County	3 071	2 573	1 923	1 262	1 074	743	50.9	19.7	50.1	19.4	61.3	158.3	25.2	65.1
Bloomfield town, Hartford County	19 483	18 608	18 301	7 738	6 513	5 381	67.8	26.2	67.4	26.0	289.1	749.3	114.8	297.6
Blue Hills CDP, Hartford County	3 206	...	...	1 046	...	...	3.0	1.1	3.0	1.1	1 068.7	2 914.5	348.7	950.9
Bolton town, Tolland County	4 575	3 951	3 691	1 704	1 393	1 144	38.1	14.7	37.3	14.4	122.7	317.7	45.7	118.3
Branford town, New Haven County	27 603	23 363	20 444	13 056	9 953	7 427	72.5	28.0	57.0	22.0	484.3	1 254.7	229.1	593.5
Branford Center CDP, New Haven County	5 688	5 438	2 080	3 000	2 403	759	5.4	2.1	4.8	1.9	1 185.0	2 993.7	625.0	1 578.9
Bridgeport city, Fairfield County	141 686	142 546	156 542	57 224	55 291	54 675	50.3	19.4	41.5	16.0	3 414.1	8 855.4	1 378.9	3 576.5
Bristol city, Hartford County	60 640	57 370	55 487	24 989	21 004	17 555	69.5	26.8	68.7	26.5	882.7	2 288.3	363.7	943.0
Broad Brook CDP, Hartford County	3 585	...	...	1 497	...	...	15.4	5.9	15.3	5.9	234.3	607.6	97.8	253.7
Brookfield town, Fairfield County	14 113	12 872	9 688	5 354	4 344	3 111	52.8	20.4	51.3	19.8	275.1	712.8	104.4	270.4
Brooklyn town, Windham County	6 681	5 691	4 965	2 405	1 932	1 518	75.5	29.1	75.0	29.0	89.1	230.4	32.1	82.9
Burlington town, Hartford County	7 026	5 660	4 070	2 372	1 835	1 162	78.8	30.4	77.2	29.8	91.0	235.8	30.7	79.6
Canterbury town, Windham County	4 467	3 426	2 673	1 556	1 176	786	104.0	40.2	103.3	39.9	43.2	112.0	15.1	39.0
Canton town, Hartford County	8 268	7 635	6 868	3 323	2 859	2 092	64.8	25.0	63.6	24.6	130.0	336.1	52.2	135.1
Central Manchester CDP, Hartford County	30 934	31 058	...	13 443	12 214	...	16.8	6.5	16.7	6.4	1 852.3	4 833.4	805.0	2 100.5
Central Waterford CDP, New London County	2 939	2 736	...	1 338	1 036	...	5.2	2.0	5.2	2.0	565.2	1 469.5	257.3	669.0
Cheshire town, New Haven County	25 684	21 788	19 051	8 590	6 996	5 482	86.5	33.4	85.2	32.9	301.5	780.7	100.8	261.1
Cheshire Village CDP, New Haven County	5 759	5 722	...	2 294	1 992	...	8.7	3.4	8.7	3.4	662.0	1 693.8	263.7	674.7
Chester town, Middlesex County	3 417	3 068	2 982	1 379	1 171	1 039	43.6	16.8	41.5	16.0	82.3	213.6	33.2	86.2
Clinton town, Middlesex County	12 767	11 195	10 267	5 411	4 632	3 537	49.3	19.0	42.2	16.3	302.5	783.3	128.2	332.0
Clinton CDP, Middlesex County	3 439	3 168	5 957	1 578	1 445	2 315	7.0	2.7	6.3	2.4	545.9	1 432.9	250.5	657.5
Colchester borough, New London County	3 212	3 190	3 529	1 219	1 077	999	5.9	2.3	5.9	2.3	544.4	1 396.5	206.6	530.0
Colchester town, New London County	10 980	7 761	6 603	4 150	2 729	1 946	129.0	49.8	127.1	49.1	86.4	223.6	32.7	84.5
Collinsville CDP, Hartford County	2 591	2 555	2 897	1 075	945	895	9.1	3.5	7.9	3.1	328.0	835.8	136.1	346.8
Columbia town, Tolland County	4 510	3 386	3 129	1 754	1 262	1 107	56.9	22.0	55.3	21.4	81.6	210.7	31.7	82.0
Conning Towers-Nautilus Park CDP, New London County	10 013	9 665	9 791	2 769	2 581	2 146	5.7	2.2	4.7	1.8	2 130.4	5 562.8	589.1	1 538.3
Coventry town, Tolland County	10 063	8 895	8 140	3 894	3 375	2 648	99.4	38.4	97.7	37.7	103.0	266.9	39.9	103.3
Coventry Lake CDP, Tolland County	2 895	...	...	1 272	...	...	9.1	3.5	7.6	2.9	380.9	998.3	167.4	438.6
Cromwell town, Middlesex County	12 286	10 265	7 400	5 090	3 932	2 238	33.4	12.9	32.1	12.4	382.7	990.8	158.6	410.5
Danbury city, Fairfield County	65 585	60 470	50 781	25 950	22 581	16 923	114.7	44.3	109.1	42.1	601.1	1 557.8	237.9	616.4
Danielson borough, Windham County	4 441	4 553	4 580	1 912	1 910	1 691	3.2	1.2	2.9	1.1	1 531.4	4 037.3	659.3	1 738.2
Darien town, Fairfield County	18 196	18 892	20 336	6 653	6 340	6 074	60.7	23.4	33.3	12.9	546.4	1 410.5	199.8	515.7
Darien CDP, Fairfield County	18 130	18 892	...	6 627	6 340	...	60.7	23.4	33.3	12.8	544.4	1 416.4	199.0	517.7
Deep River town, Middlesex County	4 332	3 994	3 690	1 786	1 534	1 291	36.7	14.2	35.1	13.6	123.4	318.5	50.9	131.3
Deep River Center CDP, Middlesex County	2 520	2 495	2 333	1 064	960	813	7.1	2.7	6.8	2.6	370.6	969.2	156.5	409.2
Derby city, New Haven County	12 199	12 346	12 599	5 269	4 828	4 072	13.9	5.4	12.9	5.0	945.7	2 439.8	408.4	1 053.8
Durham CDP, Middlesex County	2 650	2 641	...	954	864	...	16.2	6.3	16.2	6.3	163.6	420.6	58.9	151.4
Durham town, Middlesex County	5 732	5 143	4 489	1 927	1 579	1 231	61.5	23.8	61.1	23.6	93.8	242.9	31.5	81.7
East Granby town, Hartford County	4 302	4 102	3 532	1 685	1 433	981	45.5	17.6	45.3	17.5	95.0	245.8	37.2	96.3
East Haddam town, Middlesex County	6 676	5 621	4 676	3 289	2 648	2 198	146.5	56.6	140.8	54.3	47.4	122.9	23.4	60.6
East Hampton town, Middlesex County	10 428	8 572	7 078	4 205	3 297	2 680	95.4	36.8	92.2	35.6	113.1	292.9	45.6	118.1
East Hartford town, Hartford County	50 452	52 563	57 583	21 274	20 210	18 863	48.6	18.8	46.7	18.0	1 080.3	2 802.9	455.5	1 181.9
East Hartford CDP, Hartford County	50 452	52 563	...	21 274	20 210	...	48.6	18.8	46.7	18.0	1 080.3	2 802.9	455.5	1 181.9
East Haven town, New Haven County	26 144	r25 036	25 120	10 580	r9 084	7 457	34.8	13.4	31.8	12.3	822.1	2 125.5	332.7	860.2
East Haven CDP, New Haven County	26 144	r25 036	...	10 580	r9 084	...	34.8	13.4	31.8	12.3	822.1	2 125.5	332.7	860.2
East Lyme town, New London County	15 340	13 870	11 399	6 772	5 955	3 941	108.7	42.0	88.2	34.0	173.9	451.2	76.8	199.2
Easton town, Fairfield County	6 303	5 962	4 885	2 215	1 979	1 478	74.1	28.6	71.0	27.4	88.8	230.0	31.2	80.8
East Windsor town, Hartford County	10 081	8 925	8 513	4 115	3 236	2 650	69.5	26.8	68.1	26.3	148.0	383.3	60.4	156.5
Ellington town, Tolland County	11 197	9 711	7 707	4 562	3 486	2 354	89.6	34.6	88.2	34.1	127.0	328.4	51.7	133.8
Enfield town, Hartford County	45 532	42 695	46 189	16 614	13 486	12 133	88.6	34.2	86.6	33.4	525.8	1 363.2	191.8	497.4
Essex town, Middlesex County	5 904	5 078	4 911	2 728	2 162	1 837	30.6	11.8	26.8	10.4	220.3	567.7	101.8	262.3
Essex Village CDP, Middlesex County	2 500	2 501	2 473	1 247	1 177	1 053	12.5	4.8	9.1	3.5	274.7	714.3	137.0	356.3
Fairfield town, Fairfield County	53 418	54 849	56 487	20 204	18 906	17 231	81.2	31.3	77.8	30.0	686.6	1 780.6	259.7	673.5
Farmington town, Hartford County	20 608	16 407	14 390	8 654	6 262	4 436	74.5	28.8	72.7	28.1	283.5	733.4	119.0	308.0
Glastonbury town, Hartford County	27 901	24 327	20 651	10 948	8 599	6 184	135.4	52.3	133.0	51.4	209.8	542.8	82.3	213.0
Glastonbury Center CDP, Hartford County	7 082	7 049	...	3 228	2 807	...	12.5	4.8	12.4	4.8	571.1	1 475.4	260.3	672.5
Granby town, Hartford County	9 369	7 956	6 150	3 492	2 654	1 863	105.7	40.8	105.4	40.7	88.9	230.2	33.1	85.8
Greenwich town, Fairfield County	58 441	r59 565	59 755	23 515	r22 299	19 377	198.5	76.7	124.0	47.9	471.3	1 220.1	189.6	490.9
Griswold town, New London County	10 384	8 967	7 763	4 211	3 408	2 636	96.1	37.1	90.6	35.0	114.6	296.7	46.5	120.3
Groton city, New London County	9 837	10 086	8 933	4 479	4 344	3 232	17.4	6.7	8.3	3.2	1 185.2	3 074.1	539.6	1 399.7
Groton town, New London County	45 144	41 062	38 244	16 598	13 864	11 207	117.1	45.2	81.1	31.3	556.6	1 442.3	204.7	530.3
Guilford town, New Haven County	19 848	17 375	12 033	7 765	6 321	3 967	128.8	49.7	122.2	47.2	162.4	420.5	63.5	164.5
Guilford Center CDP, New Haven County	2 588	2 555	3 632	1 253	1 043	1 219	5.8	2.2	5.8	2.2	446.2	1 176.4	216.0	569.5

TIPSII [UPF] GPH21 CENSUS90 71583900 08/27/93 11:03 AM MACHINE: C DATA:CENSUS90*PH211PSDA00, 08/26/93 14:50:22 TAPE: NONE FRAME: 438
TSF:CENSUS90*92, 08/26/93 14:51:46 UTF:CENSUS90*93, 08/26/93 14:51:47 META:CENSUS90*PH211TABLES00, 08/26/93 15:23:55

Table 45. Population and Housing Units, 1970 to 1990; Area Measurements and Density: 1990—Con.

[For information concerning historical counts, see "User Notes." Density is computed using land area. For definitions of terms and meanings of symbols, see text]

State Place and [In Selected States] County Subdivision [2,500 or More Persons]	Population			Housing units			1990 area measurements				1990 density			
							Total area		Land area		Population per—		Housing units per—	
	1990	1980	1970	1990	1980	1970	Square kilometers	Square miles	Square kilometers	Square miles	Square kilometer	Square mile	Square kilometer	Square mile
Connecticut—Con.														
Haddam town, Middlesex County	6 769	6 383	4 934	2 598	2 305	1 700	120.1	46.4	114.1	44.0	59.3	153.8	22.8	59.0
Hamden town, New Haven County	52 434	51 071	49 357	21 738	19 274	15 987	86.3	33.3	84.9	32.8	617.6	1 598.6	256.0	662.7
Hartford city, Hartford County	139 739	136 392	158 017	56 098	55 254	58 495	46.5	18.0	44.8	17.3	3 119.2	8 077.4	1 252.2	3 242.7
Harwinton town, Litchfield County	5 228	4 889	4 318	1 883	1 624	1 283	80.5	31.1	79.6	30.8	65.7	169.7	23.7	61.1
Hazardville CDP, Hartford County	5 179	5 436	...	1 891	1 694	...	7.5	2.9	7.5	2.9	690.5	1 785.9	252.1	652.1
Hebron town, Tolland County	7 079	5 453	3 815	2 489	1 811	1 207	96.5	37.3	95.6	36.9	74.0	191.8	26.0	67.5
Heritage Village CDP, New Haven County	3 623	...	...	2 700	...	...	5.9	2.3	5.9	2.3	614.1	1 575.2	457.6	1 173.9
Jewett City borough, New London County	3 349	3 294	3 372	1 469	1 402	1 228	1.9	.8	1.9	.7	1 762.6	4 784.3	773.2	2 098.6
Kensington CDP, Hartford County	8 306	7 502	...	3 159	2 679	...	14.0	5.4	13.6	5.3	610.7	1 567.2	232.3	596.0
Kent town, Litchfield County	2 918	2 505	1 990	1 414	1 017	852	128.5	49.6	125.5	48.5	23.3	60.2	11.3	29.2
Killingly town, Windham County	15 889	14 519	13 573	6 480	5 643	4 753	129.5	50.0	125.7	48.5	126.4	327.6	51.6	133.6
Killingworth town, Middlesex County	4 814	3 976	2 435	1 879	1 464	855	92.7	35.8	91.5	35.3	52.6	136.4	20.5	53.2
Lake Pocotopaug CDP, Middlesex County	3 029	2 137	1 515	1 527	1 125	930	9.0	3.5	7.0	2.7	432.7	1 121.9	218.1	565.6
Lebanon town, New London County	6 041	4 762	3 804	2 422	1 907	1 269	143.1	55.2	140.2	54.1	43.1	111.7	17.3	44.8
Ledyard town, New London County	14 913	13 735	14 837	5 250	4 415	3 436	103.6	40.0	98.8	38.1	150.9	391.4	53.1	137.8
Lisbon town, New London County	3 790	3 279	2 808	1 400	1 126	852	43.1	16.6	42.1	16.3	90.0	232.5	33.3	85.9
Litchfield town, Litchfield County	8 365	7 605	7 399	3 430	2 760	2 428	147.1	56.8	145.2	56.1	57.6	149.1	23.6	61.1
Madison town, New Haven County	15 485	14 031	9 768	6 511	5 327	3 566	95.2	36.8	93.7	36.2	165.3	427.8	69.5	179.9
Manchester town, Hartford County	51 618	49 761	47 994	21 704	18 805	15 906	71.7	27.7	70.6	27.3	731.1	1 890.8	307.4	795.0
Mansfield town, Tolland County	21 103	20 634	19 994	5 158	4 550	3 784	117.8	45.5	115.2	44.5	183.2	474.2	44.8	115.9
Marlborough town, Hartford County	5 535	4 746	2 991	1 869	1 514	889	60.7	23.4	60.3	23.3	91.8	237.6	31.0	80.2
Meriden city, New Haven County	59 479	57 118	55 959	24 826	22 198	18 352	62.5	24.1	61.5	23.7	967.1	2 509.7	403.7	1 047.5
Middlebury town, New Haven County	6 145	5 995	5 542	2 365	2 168	1 749	47.8	18.5	46.0	17.8	133.6	345.2	51.4	132.9
Middlefield town, Middlesex County	3 925	3 796	4 132	1 587	1 480	1 301	34.5	13.3	32.9	12.7	119.3	309.1	48.2	125.0
Middletown city, Middlesex County	42 762	39 040	36 924	18 102	14 774	11 305	109.6	42.3	105.9	40.9	403.8	1 045.5	170.9	442.6
Milford town, New Haven County	49 938	50 898	50 858	20 149	18 437	15 695	64.0	24.7	58.5	22.6	853.6	2 209.6	344.4	891.5
Milford city (remainder), New Haven County	48 168	49 101	50 858	19 339	17 694	15 695	61.0	23.6	57.7	22.3	834.8	2 160.0	335.2	867.2
Monroe town, Fairfield County	16 896	14 010	12 047	5 596	4 131	3 145	68.2	26.3	67.6	26.1	249.9	647.4	82.8	214.4
Montville town, New London County	16 673	16 455	15 662	6 283	5 551	4 563	114.3	44.1	108.8	42.0	153.2	397.0	57.7	149.6
Moosup CDP, Windham County	3 289	3 308	3 376	1 323	1 241	1 097	6.1	2.4	6.0	2.3	548.2	1 430.0	220.5	575.2
Mystic CDP, New London County	2 618	2 333	2 568	1 211	936	912	8.7	3.4	7.7	3.0	340.0	872.7	157.3	403.7
Naugatuck borough, New Haven County	30 625	26 456	23 034	11 930	9 728	7 536	42.6	16.5	42.5	16.4	720.6	1 867.4	280.7	727.4
New Britain city, Hartford County	75 491	73 840	83 441	32 335	29 762	28 574	34.7	13.4	34.5	13.3	2 188.1	5 676.0	937.2	2 431.2
New Canaan town, Fairfield County	17 864	17 931	17 451	6 856	6 365	5 396	58.2	22.5	57.3	22.1	311.8	808.3	119.7	310.2
New Fairfield town, Fairfield County	12 911	11 260	6 991	5 081	4 447	3 247	64.9	25.1	53.0	20.5	243.6	629.8	95.9	247.9
New Hartford town, Litchfield County	5 769	4 884	3 970	2 319	1 903	1 298	98.8	38.1	95.9	37.0	60.2	155.9	24.2	62.7
New Haven city, New Haven County	130 474	r126 089	137 707	54 057	r50 627	48 893	52.5	20.3	48.8	18.9	2 673.6	6 903.4	1 107.7	2 860.2
Newington town, Hartford County	29 208	28 841	26 037	11 609	10 445	7 655	34.1	13.2	34.1	13.2	856.5	2 212.7	340.4	879.5
Newington CDP, Hartford County	29 208	28 841	...	11 609	10 445	...	34.1	13.2	34.1	13.2	856.5	2 212.7	340.4	879.5
New London city, New London County	28 540	28 842	31 630	11 970	11 424	10 561	27.9	10.8	14.3	5.5	1 995.8	5 189.1	837.1	2 176.4
New Milford CDP, Litchfield County	5 775	5 186	4 606	2 563	2 008	1 686	7.5	2.9	7.5	2.9	770.0	1 991.4	341.7	883.8
New Milford town, Litchfield County	23 629	19 420	14 601	9 295	7 346	5 456	165.0	63.7	159.5	61.6	148.1	383.6	58.3	150.9
Newtown town, Fairfield County	20 779	19 107	16 942	7 194	6 268	4 821	153.0	59.1	149.6	57.8	138.9	359.5	48.1	124.5
Niantic CDP, New London County	3 048	3 151	3 422	1 690	1 622	1 543	9.2	3.5	3.8	1.5	802.1	2 032.0	444.7	1 126.7
North Branford town, New Haven County	12 996	11 554	10 778	4 610	3 578	2 977	69.0	26.7	64.6	24.9	201.2	521.9	71.4	185.1
North Canaan town, Litchfield County	3 284	3 185	3 045	1 405	1 220	1 068	50.4	19.5	50.4	19.5	65.2	168.4	27.9	72.1
North Haven town, New Haven County	22 247	22 080	22 194	8 243	7 466	6 331	54.7	21.1	53.8	20.8	413.5	1 069.6	153.2	396.3
North Haven CDP, New Haven County	22 249	22 080	...	8 244	7 466	...	54.7	21.1	53.9	20.8	412.8	1 069.7	152.9	396.3
North Stonington town, New London County	4 884	4 219	3 748	1 858	1 434	1 086	142.4	55.0	140.7	54.3	34.7	89.9	13.2	34.2
Northwest Harwinton CDP, Litchfield County	3 299	3 293	...	1 233	1 121	...	22.8	8.8	22.5	8.7	146.6	379.2	54.8	141.7
Norwalk city, Fairfield County	78 331	77 767	79 288	32 224	29 448	25 609	94.1	36.3	59.1	22.8	1 325.4	3 435.6	545.2	1 413.3
Norwich city, New London County	37 391	38 074	41 739	16 472	15 265	14 156	76.3	29.5	73.4	28.3	509.4	1 321.2	224.4	582.0
Oakville CDP, Litchfield County	8 741	8 737	...	3 218	3 005	...	8.3	3.2	8.2	3.2	1 066.0	2 731.6	392.4	1 005.6
Old Lyme town, New London County	6 535	6 159	4 964	4 336	3 919	1 759	74.6	28.8	59.8	23.1	109.3	282.9	72.5	187.7
Old Saybrook town, Middlesex County	9 552	9 287	8 468	5 092	4 520	3 174	56.0	21.6	38.9	15.0	245.6	636.8	130.9	339.5
Orange town, New Haven County	12 830	13 237	13 524	4 544	4 277	3 812	45.1	17.4	44.5	17.2	288.3	745.9	102.1	264.2
Orange CDP, New Haven County	12 830	13 237	...	4 544	4 277	...	45.1	17.4	44.5	17.2	288.3	745.9	102.1	264.2
Oxford town, New Haven County	8 685	6 634	4 480	2 930	2 197	1 412	86.5	33.4	85.2	32.9	101.9	264.0	34.4	89.1
Pawcatuck CDP, New London County	5 289	5 216	5 255	2 324	2 012	1 785	9.6	3.7	9.6	3.7	550.9	1 429.5	242.1	628.1
Plainfield town, Windham County	14 363	12 774	11 957	5 342	4 416	3 615	111.5	43.0	109.5	42.3	131.2	339.6	48.8	126.3
Plainfield Village CDP, Windham County	2 856	2 799	2 923	1 025	946	822	4.3	1.7	4.3	1.6	664.2	1 785.0	238.4	640.6
Plainville town, Hartford County	17 392	16 401	16 733	7 452	6 181	5 276	25.4	9.8	25.2	9.7	690.2	1 793.0	295.7	768.2
Plymouth town, Litchfield County	11 822	10 732	10 321	4 556	3 855	3 340	57.8	22.3	56.3	21.7	210.0	544.8	80.9	210.0
Pomfret town, Windham County	3 102	2 775	2 529	1 258	987	799	105.0	40.6	104.4	40.3	29.7	77.0	12.0	31.2
Poquonock Bridge CDP, New London County	2 770	2 549	3 165	1 028	916	936	4.3	1.6	3.9	1.5	710.3	1 846.7	263.6	685.3
Portland town, Middlesex County	8 418	8 383	8 812	3 289	2 960	2 769	64.5	24.9	60.6	23.4	138.9	359.7	54.3	140.6
Portland CDP, Middlesex County	5 645	5 914	...	2 222	2 092	...	14.0	5.4	12.8	4.9	441.0	1 152.0	173.6	453.5
Preston town, New London County	5 006	4 644	3 593	1 689	1 361	1 077	82.3	31.8	80.0	30.9	62.6	162.0	21.1	54.7
Prospect town, New Haven County	7 775	6 807	6 543	2 624	2 063	1 795	37.7	14.5	37.1	14.3	209.6	543.7	70.7	183.5
Putnam town, Windham County	9 031	8 580	8 598	3 790	3 317	3 007	52.8	20.4	52.6	20.3	171.7	444.9	72.1	186.7

TIPSII [UPF] GPH21 CENSUS90 71583900 08/27/93 11:03 AM MACHINE: C DATA:CENSUS90*PH21TIPSDA00. 08/26/93 14:50:22 TAPE: NONE FRAME: 439
TSF:CENSUS90*92. 08/26/93 14:51:46 UTF:CENSUS90*93. 08/26/93 14:51:47 META:CENSUS90*PH21TABLES00. 08/26/93 15:23:55

Table 45. Population and Housing Units, 1970 to 1990; Area Measurements and Density: 1990—Con.

[For information concerning historical counts, see "User Notes." Density is computed using land area. For definitions of terms and meanings of symbols, see text]

State Place and [In Selected States] County Subdivision [2,500 or More Persons]	Population			Housing units			1990 area measurements				1990 density			
							Total area		Land area		Population per—		Housing units per—	
	1990	1980	1970	1990	1980	1970	Square kilometers	Square miles	Square kilometers	Square miles	Square kilometer	Square mile	Square kilometer	Square mile
Connecticut—Con.														
Putnam District CDP, Windham County	6 835	...	...	3 020	...	...	8.4	3.2	8.3	3.2	823.5	2 135.9	363.9	943.8
Redding town, Fairfield County	7 927	7 272	5 590	2 990	2 460	1 801	83.0	32.1	81.6	31.5	97.1	251.7	36.6	94.9
Ridgefield CDP, Fairfield County	6 363	6 066	5 878	2 717	2 305	1 813	14.5	5.6	14.5	5.6	438.8	1 136.3	187.4	485.2
Ridgefield town, Fairfield County	20 919	20 120	18 188	7 999	6 949	5 341	90.6	35.0	89.2	34.4	234.5	608.1	89.7	232.5
Rocky Hill town, Hartford County	16 554	14 559	11 103	7 107	5 692	3 237	35.8	13.8	34.9	13.5	474.3	1 226.2	203.6	526.4
Salem town, New London County	3 310	2 335	1 453	1 245	876	479	77.2	29.8	75.0	29.0	44.1	114.1	16.6	42.9
Salisbury town, Litchfield County	4 090	3 896	3 573	2 469	1 992	1 801	155.6	60.1	148.5	57.3	27.5	71.4	16.6	43.1
Seymour town, New Haven County	14 288	13 434	12 776	5 877	5 084	4 144	38.8	15.0	37.7	14.6	379.0	978.6	155.9	402.5
Sharon town, Litchfield County	2 928	2 623	2 491	1 595	1 291	1 149	154.3	59.6	152.0	58.7	19.3	49.9	10.5	27.2
Shelton city, Fairfield County	35 418	31 314	27 165	12 981	10 461	7 921	82.7	31.9	79.2	30.6	447.2	1 157.5	163.9	424.2
Sherman town, Fairfield County	2 809	2 281	1 459	1 451	1 143	717	60.5	23.4	56.5	21.8	49.7	128.9	25.7	66.6
Sherwood Manor CDP, Hartford County	6 357	6 303	...	2 226	1 755	...	8.1	3.1	8.1	3.1	784.8	2 050.6	274.8	718.1
Simsbury town, Hartford County	22 023	21 161	17 475	8 175	6 837	4 779	88.9	34.3	87.8	33.9	250.8	649.6	93.1	241.2
Simsbury Center CDP, Hartford County	5 577	5 488	4 994	2 196	1 939	1 422	11.7	4.5	11.6	4.5	480.8	1 239.3	189.3	488.0
Somers town, Tolland County	9 108	8 473	6 893	2 739	2 390	1 758	73.8	28.5	73.4	28.3	124.1	321.8	37.3	96.8
Southbury town, New Haven County	15 818	14 156	7 852	6 826	5 838	2 439	103.5	40.0	101.2	39.1	156.3	404.6	67.5	174.6
Southington town, Hartford County	38 518	36 879	30 946	14 250	12 437	9 073	94.8	36.6	93.2	36.0	413.3	1 069.9	152.9	395.8
South Windsor town, Hartford County	22 090	17 198	15 553	8 044	5 590	3 996	74.2	28.7	72.4	28.0	305.1	788.9	111.1	287.3
Southwood Acres CDP, Hartford County	8 963	9 779	...	3 015	2 709	...	10.6	4.1	10.6	4.1	845.6	2 186.1	284.4	735.4
Sprague town, New London County	3 008	2 996	2 912	1 109	1 055	894	35.8	13.8	34.2	13.2	88.0	227.9	32.4	84.0
Stafford town, Tolland County	11 091	9 268	8 680	4 310	3 437	2 924	152.2	58.8	150.1	58.0	73.9	191.2	28.7	74.3
Stafford Springs borough, Tolland County	4 100	3 392	3 339	1 747	1 388	1 190	6.4	2.5	6.3	2.4	650.8	1 708.3	277.3	727.9
Stamford city, Fairfield County	108 056	r102 466	108 798	44 279	r40 063	35 323	110.5	42.7	97.7	37.7	1 106.0	2 866.2	453.2	1 174.5
Stonington town, New London County	16 919	16 220	15 940	7 923	6 746	5 887	129.6	50.0	100.2	38.7	168.9	437.2	79.1	204.7
Storrs CDP, Tolland County	12 198	11 394	10 691	1 717	1 317	1 279	15.6	6.0	15.5	6.0	787.0	2 033.0	110.8	286.2
Stratford town, Fairfield County	49 389	50 541	49 775	20 152	18 957	15 823	51.5	19.9	45.5	17.6	1 085.5	2 806.2	442.9	1 145.0
Stratford CDP, Fairfield County	49 389	50 541	...	20 152	18 957	...	51.5	19.9	45.5	17.6	1 085.5	2 806.2	442.9	1 145.0
Suffield town, Hartford County	11 427	9 294	8 634	4 384	3 384	2 708	111.2	42.9	109.3	42.2	104.5	270.8	40.1	103.9
Terryville CDP, Litchfield County	5 426	5 234	...	2 267	2 012	...	7.2	2.8	7.2	2.8	753.6	1 937.9	314.9	809.6
Thomaston town, Litchfield County	6 947	6 276	6 233	2 736	2 248	1 948	31.7	12.2	31.1	12.0	223.4	578.9	88.0	228.0
Thompson town, Windham County	8 668	8 141	7 580	3 563	3 097	2 700	126.0	48.7	121.6	46.9	71.3	184.8	29.3	76.0
Thompsonville CDP, Hartford County	8 458	8 151	...	3 635	3 146	...	6.3	2.4	5.7	2.2	1 483.9	3 844.5	637.7	1 652.3
Tolland town, Tolland County	11 001	9 694	7 857	3 747	2 971	2 109	104.4	40.3	102.9	39.7	106.9	277.1	36.4	94.4
Torrington city, Litchfield County	33 687	30 987	31 952	15 161	12 791	10 918	104.5	40.4	103.1	39.8	326.7	846.4	147.1	380.9
Trumbull town, Fairfield County	32 016	32 989	31 394	11 095	10 182	8 574	61.0	23.5	60.4	23.3	530.1	1 374.1	183.7	476.2
Trumbull CDP, Fairfield County	32 000	32 989	...	11 090	10 182	...	60.8	23.5	60.2	23.2	531.6	1 379.3	184.2	478.0
Uncasville-Oxoboxo Valley CDP, New London County	2 975	...	...	1 283	...	...	11.8	4.6	11.2	4.3	265.6	691.9	114.6	298.4
Vernon town, Tolland County	29 841	27 974	27 237	12 748	10 611	8 608	46.8	18.1	45.9	17.7	650.1	1 685.9	277.7	720.2
Wallingford town, New Haven County	40 822	37 274	35 714	15 936	13 216	10 612	103.3	39.9	101.1	39.0	403.8	1 046.7	157.6	408.6
Wallingford Center CDP, New Haven County	17 827	17 821	...	7 716	6 977	...	18.9	7.3	18.6	7.2	958.4	2 476.0	414.8	1 071.7
Washington town, Litchfield County	3 905	3 657	3 121	1 856	1 564	1 403	100.3	38.7	98.9	38.2	39.5	102.2	18.8	48.6
Waterbury city, New Haven County	108 961	103 266	108 033	47 205	40 854	36 618	74.9	28.9	74.0	28.6	1 472.4	3 809.8	637.9	1 650.5
Waterford town, New London County	17 930	17 843	17 227	7 357	6 405	5 536	115.0	44.4	84.8	32.8	211.4	546.6	86.8	224.3
Watertown town, Litchfield County	20 456	19 489	18 610	7 522	6 618	5 586	76.6	29.6	75.5	29.2	270.9	700.5	99.6	257.6
Weatogue CDP, Hartford County	2 521	2 249	2 396	917	669	629	7.9	3.0	7.8	3.0	323.2	840.3	117.6	305.7
Westbrook town, Middlesex County	5 414	5 216	3 820	3 231	2 762	1 453	55.4	21.4	40.7	15.7	133.0	344.8	79.4	205.8
West Hartford town, Hartford County	60 110	61 301	68 031	25 021	23 900	22 344	57.9	22.4	56.9	22.0	1 056.4	2 732.3	439.7	1 137.3
West Hartford CDP, Hartford County	60 110	61 301	...	25 021	23 900	...	57.9	22.4	56.9	22.0	1 056.4	2 732.3	439.7	1 137.3
West Haven city, New Haven County	54 021	53 184	52 851	22 679	20 915	17 649	28.5	11.0	28.1	10.8	1 922.5	5 001.9	807.1	2 099.9
West Mystic CDP, New London County	3 595	3 364	3 415	1 584	1 351	1 253	7.6	2.9	6.2	2.4	579.8	1 497.9	255.5	660.0
Weston town, Fairfield County	8 648	8 284	7 417	3 278	2 830	2 199	53.6	20.7	51.3	19.8	168.6	436.8	63.9	165.6
Westport town, Fairfield County	24 410	25 290	27 318	9 841	9 119	8 460	86.3	33.3	51.8	20.0	471.2	1 220.5	190.0	492.1
Westport CDP, Fairfield County	24 407	25 290	...	9 840	9 119	...	86.3	33.3	51.8	20.0	471.2	1 220.4	190.0	492.0
Wethersfield town, Hartford County	25 651	26 013	26 662	10 790	9 657	8 456	34.0	13.1	32.1	12.4	799.1	2 068.6	336.1	870.2
Wethersfield CDP, Hartford County	25 651	26 013	...	10 790	9 657	...	34.0	13.1	32.1	12.4	799.1	2 068.6	336.1	870.2
Willimantic CDP, Windham County	14 746	...	...	5 887	...	...	11.6	4.5	11.4	4.4	1 293.5	3 351.4	516.4	1 338.0
Willington town, Tolland County	5 979	4 694	3 755	2 301	1 740	1 228	86.7	33.5	86.1	33.3	69.4	179.5	26.7	69.1
Wilton town, Fairfield County	15 989	15 351	13 572	5 824	5 099	3 939	70.9	27.4	69.8	27.0	229.1	592.2	83.4	215.7
Winchester town, Litchfield County	11 524	10 841	11 106	5 093	4 500	4 015	87.7	33.8	83.6	32.3	137.8	356.8	60.9	157.7
Windham town, Windham County	22 039	21 062	19 626	8 727	8 195	6 915	72.3	27.9	70.1	27.1	314.4	813.2	124.5	322.0
Windsor town, Hartford County	27 817	25 204	22 502	10 233	8 793	6 658	80.4	31.1	76.8	29.6	362.2	939.8	133.2	345.7
Windsor Locks town, Hartford County	12 358	12 190	15 080	4 929	4 232	4 229	24.2	9.4	23.4	9.0	528.1	1 373.1	210.6	547.7
Windsor Locks CDP, Hartford County	12 358	12 190	...	4 929	4 232	...	24.2	9.4	23.4	9.0	528.1	1 373.1	210.6	547.7
Winsted CDP, Litchfield County	8 254	8 092	...	3 643	3 352	...	12.5	4.8	12.1	4.7	682.1	1 756.2	301.1	775.1
Wolcott town, New Haven County	13 700	13 008	12 495	4 870	4 071	3 415	54.7	21.1	52.9	20.4	259.0	671.6	92.1	238.7
Woodbridge town, New Haven County	7 924	7 761	7 673	2 825	2 611	2 296	49.8	19.2	48.8	18.8	162.4	421.5	57.9	150.3
Woodbury town, Litchfield County	8 131	6 942	5 869	3 445	2 924	2 085	95.2	36.7	94.5	36.5	86.0	222.8	36.5	94.4
Woodstock town, Windham County	6 008	5 117	4 311	2 615	1 921	1 481	160.2	61.8	156.8	60.5	38.3	99.3	16.7	43.2
Milford city, New Haven County	49 938	50 898	...	20 149	18 437	...	64.0	24.7	58.5	22.6	853.6	2 209.6	344.4	891.5

TIPSII [UPF] GPH21 CENSUS90 71583900 08/27/93 11:03 AM MACHINE: C DATA:CENSUS90*PH21TIPSDA00, 08/26/93 14:50:22 TAPE: NONE FRAME: 440
TSF:CENSUS90*92, 08/26/93 14:51:46 UTF:CENSUS90*93, 08/26/93 14:51:47 META:CENSUS90*PH21TABLES00, 08/26/93 15:23:55

Table 45. Population and Housing Units, 1970 to 1990; Area Measurements and Density: 1990—Con.

[For information concerning historical counts, see "User Notes." Density is computed using land area. For definitions of terms and meanings of symbols, see text]

State Place and [In Selected States] County Subdivision [2,500 or More Persons]	Population			Housing units			1990 area measurements				1990 density			
							Total area		Land area		Population per—		Housing units per—	
	1990	1980	1970	1990	1980	1970	Square kilometers	Square miles	Square kilometers	Square miles	Square kilometer	Square mile	Square kilometer	Square mile
Delaware	666 168	594 338	548 104	289 919	238 611	180 233	6 447.5	2 489.4	5 062.5	1 954.6	131.6	340.8	57.3	148.3
Brookside CDP, New Castle County	15 307	15 255	7 856	5 601	5 217	2 144	10.1	3.9	10.1	3.9	1 515.5	3 924.9	554.6	1 436.2
Claymont CDP, New Castle County	9 800	10 022	6 584	4 075	3 938	2 155	5.5	2.1	5.5	2.1	1 781.8	4 666.7	740.9	1 940.5
Dover city, Kent County	27 630	r23 507	17 488	10 488	r8 155	5 571	56.0	21.6	55.2	21.3	500.5	1 297.2	190.0	492.4
Dover Base Housing CDP, Kent County	4 376	4 391	8 106	1 260	1 257	1 291	1.8	.7	1.8	.7	2 431.1	6 251.4	700.0	1 800.0
Edgemoor CDP, New Castle County	5 853	7 397	...	2 727	3 277	...	4.7	1.8	4.7	1.8	1 245.3	3 251.7	580.2	1 515.0
Elsmere town, New Castle County	5 935	6 493	8 415	2 471	2 472	2 601	2.6	1.0	2.6	1.0	2 282.7	5 935.0	950.4	2 471.0
Georgetown town, Sussex County	3 732	1 710	1 844	1 376	760	724	6.3	2.4	6.3	2.4	592.4	1 555.0	218.4	573.3
Highland Acres CDP, Kent County	3 151	2 994	1 471	1 139	991	424	4.2	1.6	4.0	1.6	787.8	1 969.4	284.8	711.9
Laurel town, Sussex County	3 226	3 052	2 408	1 322	1 204	976	3.9	1.5	3.7	1.4	871.9	2 304.3	357.3	944.3
Middletown town, New Castle County	3 834	2 946	2 644	1 475	1 083	833	8.8	3.4	8.8	3.4	435.7	1 127.6	167.6	433.8
Milford city	6 040	r5 366	5 314	2 601	r2 290	1 961	12.9	5.0	12.7	4.9	475.6	1 232.7	204.8	530.8
Kent County	2 476	r2 157	2 029	1 118	r934	761	6.7	2.6	6.7	2.6	369.6	952.3	166.9	430.0
Sussex County	3 564	3 209	3 285	1 483	1 356	1 200	6.2	2.4	6.1	2.3	584.3	1 549.6	243.1	644.8
Newark city, New Castle County	25 098	25 247	21 298	7 860	7 558	5 651	22.3	8.6	22.3	8.6	1 125.5	2 918.4	352.5	914.0
New Castle city, New Castle County	4 837	4 907	4 814	2 006	1 831	1 478	6.0	2.3	5.8	2.2	834.0	2 198.6	345.9	911.8
Pike Creek CDP, New Castle County	10 163	...	...	4 732	...	...	7.7	3.0	7.7	3.0	1 319.9	3 387.7	614.5	1 577.3
Seaford city, Sussex County	5 689	5 256	5 537	2 360	2 073	1 878	8.6	3.3	8.6	3.3	661.5	1 723.9	274.4	715.2
Smyrna town	5 231	4 750	4 243	1 878	1 599	1 182	7.5	2.9	7.3	2.8	716.6	1 868.2	257.3	670.7
Kent County	5 231	4 750	4 243	1 878	1 599	1 182	7.4	2.9	7.2	2.8	726.5	1 868.2	260.8	670.7
New Castle County	–	–	–	–	–	–	.1	–	.1	–	–	–	–	–
Stanton CDP, New Castle County	5 028	5 495	...	1 997	1 972	...	3.1	1.2	3.1	1.2	1 621.9	4 190.0	644.2	1 664.2
Talleyville CDP, New Castle County	6 346	6 880	...	2 318	2 283	...	7.8	3.0	7.8	3.0	813.6	2 115.3	297.2	772.7
Wilmington city, New Castle County	71 529	70 195	80 386	31 244	30 506	29 971	43.9	16.9	27.9	10.8	2 563.8	6 623.1	1 119.9	2 893.0
Wilmington Manor CDP, New Castle County	8 568	9 233	10 134	3 173	3 176	2 924	4.5	1.7	4.5	1.7	1 904.0	5 040.0	705.1	1 866.5
District of Columbia	606 900	r638 432	756 668	278 489	r277 249	278 327	177.0	68.4	159.1	61.4	3 814.6	9 884.4	1 750.4	4 535.7
Washington city, District of Columbia	606 900	r638 432	756 668	278 489	r277 249	278 327	177.0	68.4	159.1	61.4	3 814.6	9 884.4	1 750.4	4 535.7
Florida	12 937 926	r9 746 961	6 791 418	6 100 262	r4 378 867	2 527 596	170 314.0	65 758.3	139 853.0	53 997.3	92.5	239.6	43.6	113.0
Aberdeen CDP, Palm Beach County	2 572	...	...	1 336	...	...	6.1	2.4	6.1	2.4	421.6	1 071.7	219.0	556.7
Alachua city, Alachua County	4 529	3 561	2 252	1 770	1 263	690	64.9	25.1	64.6	24.9	70.1	181.9	27.4	71.1
Urban part	3 485	...	...	1 332	...	...	30.7	11.8	30.5	11.8	114.3	295.3	43.7	112.9
Rural part	1 044	...	...	438	...	...	34.3	13.2	34.1	13.2	30.6	79.1	12.8	33.2
Altamonte Springs city, Seminole County	34 879	r21 105	4 391	17 140	r9 008	1 378	23.5	9.1	22.1	8.5	1 578.2	4 103.4	775.6	2 016.5
Andover CDP, Dade County	6 251	...	...	3 058	...	...	4.6	1.8	4.3	1.7	1 453.7	3 677.1	711.2	1 798.8
Apalachicola city, Franklin County	2 602	2 565	3 102	1 190	1 100	1 099	6.9	2.7	4.9	1.9	531.0	1 369.5	242.9	626.3
Apollo Beach CDP, Hillsborough County	6 025	4 014	1 042	2 799	1 794	398	15.3	5.9	14.7	5.7	409.9	1 057.0	190.4	491.1
Apopka city, Orange County	13 512	6 019	4 045	5 712	2 474	1 284	24.6	9.5	23.6	9.1	572.5	1 484.8	242.0	627.7
Arcadia city, DeSoto County	6 488	6 002	5 658	2 835	2 575	2 100	10.4	4.0	10.4	4.0	623.8	1 622.0	272.6	708.8
Atlantic Beach city, Duval County	11 636	7 847	6 132	4 948	3 104	(NA)	19.4	7.5	7.9	3.1	1 472.9	3 753.5	626.3	1 596.1
Auburndale city, Polk County	8 858	6 501	5 386	3 865	2 670	1 878	15.8	6.1	10.6	4.1	835.7	2 160.5	364.6	942.7
Aventura CDP, Dade County	14 914	9 698	...	12 829	6 380	...	8.3	3.2	6.6	2.5	2 259.7	5 965.6	1 943.8	5 131.6
Avon Park city, Highlands County	8 042	8 026	6 712	3 964	3 659	2 602	14.5	5.6	11.9	4.6	675.8	1 748.3	333.1	861.7
Azalea Park CDP, Orange County	8 926	8 301	7 367	3 610	2 878	2 195	8.3	3.2	8.2	3.2	1 088.5	2 789.4	440.2	1 128.1
Bal Harbour village, Dade County	3 045	2 973	2 038	2 797	2 647	1 777	1.5	.6	.9	.3	3 383.3	10 150.0	3 107.8	9 323.3
Bartow city, Polk County	14 716	14 780	12 891	5 874	5 351	4 176	22.6	8.7	22.3	8.6	659.9	1 711.2	263.4	683.0
Baskin CDP, Pinellas County	3 834	...	...	1 596	...	...	2.9	1.1	2.8	1.1	1 369.3	3 485.5	570.0	1 450.9
Bassville Park CDP, Lake County	2 752	3 064	...	1 608	1 801	...	10.0	3.9	8.1	3.1	339.8	887.7	198.5	518.7
Bay Harbor Islands town, Dade County	4 703	4 869	4 619	3 179	3 113	2 816	1.6	.6	1.0	.4	4 703.0	11 757.5	3 179.0	7 947.5
Bay Hill CDP, Orange County	5 346	...	...	2 095	...	...	11.6	4.5	10.4	4.0	514.0	1 336.5	201.4	523.8
Bayonet Point CDP, Pasco County	21 860	16 455	...	12 489	8 916	...	14.7	5.7	14.5	5.6	1 507.6	3 903.6	861.3	2 230.2
Bay Pines CDP, Pinellas County	4 171	5 757	...	1 893	2 490	...	6.4	2.5	4.1	1.6	1 017.3	2 606.9	461.7	1 183.1
Bayshore Gardens CDP, Manatee County	17 062	14 945	9 255	10 058	8 571	4 211	9.2	3.5	9.1	3.5	1 874.9	4 874.9	1 105.3	2 873.7
Beacon Square CDP, Pasco County	6 265	6 513	2 927	3 968	3 904	1 656	5.3	2.0	5.2	2.0	1 204.8	3 132.5	763.1	1 984.0
Bee Ridge CDP, Sarasota County	6 406	3 313	...	3 102	1 536	...	10.1	3.9	10.1	3.9	634.3	1 642.6	307.1	795.4
Bellair-Meadowbrook Terrace CDP, Clay County	15 606	12 144	...	6 170	3 698	...	14.5	5.6	14.5	5.6	1 076.3	2 786.8	425.5	1 101.8
Belleair town, Pinellas County	3 968	3 673	2 962	2 286	1 969	1 234	7.3	2.8	4.7	1.8	844.3	2 204.4	486.4	1 270.0
Belle Glade city, Palm Beach County	16 177	16 535	15 949	6 045	6 038	5 559	11.7	4.5	11.6	4.5	1 394.6	3 594.9	521.1	1 343.3
Belle Isle city, Orange County	5 272	2 848	2 705	2 114	1 164	908	11.8	4.6	4.8	1.9	1 098.3	2 774.7	440.4	1 112.6
Belleview city, Marion County	2 666	1 913	916	1 396	959	471	3.4	1.3	3.4	1.3	784.1	2 050.8	410.6	1 073.8
Bellview CDP, Escambia County	19 386	15 439	...	7 474	5 418	...	30.8	11.9	30.6	11.8	633.5	1 642.9	244.2	633.4
Beverly Hills CDP, Citrus County	6 163	5 024	...	3 704	2 920	...	7.2	2.8	7.2	2.8	856.0	2 201.1	514.4	1 322.9
Big Pine Key CDP, Monroe County	4 206	2 350	...	2 453	1 681	...	25.8	9.9	25.3	9.8	166.2	429.2	97.0	250.3
Biscayne Park village, Dade County	3 068	3 088	2 717	1 338	1 359	1 113	1.6	.6	1.6	.6	1 917.5	5 113.3	836.3	2 230.0
Bithlo CDP, Orange County	4 834	3 143	...	1 968	1 195	...	28.2	10.9	27.6	10.7	175.1	451.8	71.3	183.9
Bloomingdale CDP, Hillsborough County	13 912	...	...	4 651	...	...	20.4	7.9	20.2	7.8	688.7	1 783.6	230.2	596.3
Boca Del Mar CDP, Palm Beach County	17 754	...	...	10 353	...	...	10.4	4.0	10.4	4.0	1 707.1	4 438.5	995.5	2 588.3
Boca Raton city, Palm Beach County	61 492	r49 447	28 506	33 043	r25 723	12 207	75.4	29.1	70.4	27.2	873.5	2 260.7	469.4	1 214.8
Boca West CDP, Palm Beach County	2 847	...	...	3 338	...	...	5.9	2.3	5.9	2.3	482.5	1 237.8	565.8	1 451.3
Bonifay city, Holmes County	2 612	2 534	2 068	1 184	1 083	831	8.7	3.3	8.7	3.3	300.2	791.5	136.1	358.8
Bonita Springs CDP, Lee County	13 600	5 435	1 932	8 813	3 688	930	29.8	11.5	29.7	11.4	457.9	1 193.0	296.7	773.1
Boynton Beach city, Palm Beach County	46 194	35 624	18 115	25 544	18 102	7 568	40.2	15.5	39.2	15.1	1 178.4	3 059.2	651.6	1 691.7
Bradenton city, Manatee County	43 779	r30 228	21 040	22 123	r15 161	9 351	35.4	13.7	29.7	11.4	1 474.0	3 840.3	744.9	1 940.6

TIPSII [UPF] GPH21 CENSUS90 71583900 08/27/93 11:03 AM MACHINE: C DATA:CENSUS90*PH21TIPSDA00, 08/26/93 14:50:22 TAPE: NONE FRAME: 441
TSF:CENSUS90*92. 08/26/93 14:51:46 UTF:CENSUS90*93. 08/26/93 14:51:47 META:CENSUS90*PH21TABLES00. 08/26/93 15:23:55

Table 45. Population and Housing Units, 1970 to 1990; Area Measurements and Density: 1990—Con.

[For information concerning historical counts, see "User Notes." Density is computed using land area. For definitions of terms and meanings of symbols, see text]

State Place and [In Selected States] County Subdivision [2,500 or More Persons]	Population			Housing units			1990 area measurements				1990 density			
							Total area		Land area		Population per—		Housing units per—	
	1990	1980	1970	1990	1980	1970	Square kilometers	Square miles	Square kilometers	Square miles	Square kilometer	Square mile	Square kilometer	Square mile
Florida—Con.														
Brandon CDP, Hillsborough County	57 985	41 826	12 749	22 493	13 975	3 933	76.8	29.7	75.3	29.1	770.1	1 992.6	298.7	773.0
Brent CDP, Escambia County	21 624	21 872	...	7 838	7 793	...	27.4	10.6	27.2	10.5	795.0	2 059.4	288.2	746.5
Broadview Park CDP, Broward County	6 109	r6 022	6 049	2 236	r2 218	1 895	2.6	1.0	2.5	1.0	2 443.6	6 109.0	894.4	2 236.0
Broadview-Pompano Park CDP, Broward County	5 230	r5 223	...	2 260	r2 117	...	2.0	.8	2.0	.8	2 615.0	6 537.5	1 130.0	2 825.0
Brookridge CDP, Hernando County	2 805	1 268	...	1 789	855	...	5.3	2.0	5.3	2.0	529.2	1 402.5	337.5	894.5
Brooksville city, Hernando County	7 440	5 582	4 060	3 953	2 419	1 517	11.9	4.6	11.9	4.6	625.2	1 617.4	332.2	859.3
Browardale CDP, Broward County	6 257	r7 409	17 444	1 807	r1 780	4 281	2.5	1.0	2.5	1.0	2 502.8	6 257.0	722.8	1 807.0
Brownsville CDP, Dade County	15 607	18 058	23 442	5 596	5 980	6 369	5.9	2.3	5.9	2.3	2 645.3	6 785.7	948.5	2 433.0
Buena Ventura Lakes CDP, Osceola County	14 148	...	...	5 804	...	...	14.2	5.5	14.2	5.5	996.3	2 572.4	408.7	1 055.3
Bunche Park CDP, Dade County	4 388	...	...	1 440	...	...	2.0	.8	2.0	.8	2 194.0	5 485.0	720.0	1 800.0
Butler Beach CDP, St. Johns County	3 377	...	...	2 924	...	...	6.6	2.5	6.6	2.5	511.7	1 350.8	443.0	1 169.6
Callaway city, Bay County	12 253	7 154	3 240	5 219	2 609	1 044	14.3	5.5	13.9	5.4	881.5	2 269.1	375.5	966.5
Campbell CDP, Osceola County	3 884	2 941	...	2 146	1 965	...	6.5	2.5	6.4	2.5	606.9	1 553.6	335.3	858.4
Cape Canaveral city, Brevard County	8 014	5 733	4 258	6 077	4 004	2 782	19.4	7.5	6.1	2.4	1 313.8	3 339.2	996.2	2 532.1
Cape Coral city, Lee County	74 991	32 103	...	34 486	15 942	...	304.7	117.6	272.3	105.1	275.4	713.5	126.6	328.1
Urban part	73 313	31 238	...	33 822	15 482	...	145.3	56.1	130.1	50.2	563.5	1 460.4	260.0	673.7
Rural part	1 678	865	...	664	460	...	159.3	61.5	142.2	54.9	11.8	30.6	4.7	12.1
Carol City CDP, Dade County	53 331	47 349	27 361	15 405	13 720	6 577	20.0	7.7	19.7	7.6	2 707.2	7 017.2	782.0	2 027.0
Carrollwood CDP, Hillsborough County	7 195	...	...	3 318	...	...	7.4	2.9	5.9	2.3	1 219.5	3 128.3	562.4	1 442.6
Carrollwood Village CDP, Hillsborough County	15 051	...	...	6 670	...	...	13.6	5.3	13.4	5.2	1 123.2	2 894.4	497.8	1 282.7
Casselberry city, Seminole County	18 911	r15 037	9 438	8 089	r5 992	3 767	16.7	6.5	15.7	6.1	1 204.5	3 100.2	515.2	1 326.1
Century Village CDP, Palm Beach County	8 363	10 619	...	7 621	7 654	...	2.7	1.1	2.6	1.0	3 216.5	8 363.0	2 931.2	7 621.0
Charlotte Harbor CDP, Charlotte County	3 327	2 084	...	2 167	1 373	...	6.2	2.4	6.1	2.4	545.4	1 386.3	355.2	902.9
Chattahoochee city, Gadsden County	4 382	5 332	7 944	1 240	1 266	1 183	14.6	5.6	14.1	5.4	310.8	811.5	87.9	229.6
Chipley city, Washington County	3 866	3 330	3 347	1 641	1 446	1 235	10.3	4.0	10.3	4.0	375.3	966.5	159.3	410.3
Clearwater city, Pinellas County	98 784	r85 170	52 074	53 833	r44 063	23 333	96.5	37.2	64.4	24.9	1 533.9	3 967.2	835.9	2 162.0
Clermont city, Lake County	6 910	5 461	3 661	3 049	2 438	1 551	13.7	5.3	9.8	3.8	705.1	1 818.4	311.1	802.4
Cleveland CDP, Charlotte County	2 896	2 417	...	1 765	1 557	...	14.4	5.5	14.2	5.5	203.9	526.5	124.3	320.9
Clewiston city, Hendry County	6 085	5 219	3 896	2 413	2 021	1 333	12.2	4.7	12.1	4.7	502.9	1 294.7	199.4	513.4
Cocoa city, Brevard County	17 722	16 096	16 110	8 248	6 629	5 653	24.7	9.5	19.4	7.5	913.5	2 362.9	425.2	1 099.7
Cocoa Beach city, Brevard County	12 123	10 926	9 952	8 266	6 246	4 188	39.0	15.1	12.7	4.9	954.6	2 474.1	650.9	1 686.9
Cocoa West CDP, Brevard County	6 160	6 432	5 779	2 391	2 124	1 752	11.2	4.3	11.2	4.3	550.0	1 432.6	213.5	556.0
Coconut Creek city, Broward County	27 485	6 288	1 359	15 773	3 523	433	29.4	11.4	28.9	11.2	951.0	2 454.0	545.8	1 408.3
Collier Manor-Cresthaven CDP, Broward County	7 322	7 045	7 202	3 365	3 340	3 200	3.1	1.2	3.1	1.2	2 361.9	6 101.7	1 085.5	2 804.2
Combee Settlement CDP, Polk County	5 463	5 400	4 963	2 551	2 350	1 782	5.5	2.1	5.5	2.1	993.3	2 601.4	463.8	1 214.8
Conway CDP, Orange County	13 159	24 027	8 642	4 891	8 761	2 609	9.4	3.6	9.0	3.5	1 462.1	3 759.7	543.4	1 397.4
Cooper City city, Broward County	20 791	10 140	2 535	7 348	3 401	1 091	16.9	6.5	16.4	6.3	1 267.7	3 300.2	448.0	1 166.3
Coral Gables city, Dade County	40 091	43 241	42 494	16 561	17 669	15 026	46.6	18.0	30.6	11.8	1 310.2	3 397.5	541.2	1 403.5
Coral Springs city, Broward County	79 443	37 349	1 489	29 785	12 777	737	61.4	23.7	60.8	23.5	1 306.6	3 380.6	489.9	1 267.4
Coral Terrace CDP, Dade County	23 255	22 702	...	7 789	8 073	...	8.9	3.5	8.9	3.4	2 612.9	6 839.7	875.2	2 290.9
Cortez CDP, Manatee County	4 509	3 821	...	3 230	2 917	...	13.3	5.1	5.7	2.2	791.1	2 049.5	566.7	1 468.2
Country Club CDP, Dade County	3 408	...	...	1 393	...	...	3.1	1.2	2.9	1.1	1 175.2	3 098.2	480.3	1 266.4
Country Club Trail CDP, Palm Beach County	4 599	...	...	3 319	...	...	3.6	1.4	3.5	1.4	1 314.0	3 285.0	948.3	2 370.7
Crestview city, Okaloosa County	9 886	7 617	7 952	4 171	3 025	2 814	26.9	10.4	26.8	10.4	368.9	950.6	155.6	401.1
Crystal Lake CDP, Polk County	5 300	6 827	6 227	2 466	2 594	1 843	7.3	2.8	7.0	2.7	757.1	1 963.0	352.3	913.3
Crystal River city, Citrus County	4 044	2 778	1 696	2 178	1 323	650	12.6	4.9	11.2	4.3	361.1	940.5	194.5	506.5
Cutler CDP, Dade County	16 201	r15 608	...	5 530	r5 005	...	19.2	7.4	18.8	7.2	861.8	2 250.1	294.1	768.1
Cutler Ridge CDP, Dade County	21 268	20 886	17 441	7 615	6 964	4 830	12.6	4.9	12.3	4.8	1 729.1	4 430.8	619.1	1 586.5
Cypress Gardens CDP, Polk County	9 188	8 043	3 757	4 268	3 262	1 243	15.1	5.8	13.2	5.1	696.1	1 801.6	323.3	836.9
Cypress Lake CDP, Lee County	10 491	8 721	...	6 526	4 797	...	10.3	4.0	10.3	4.0	1 018.5	2 622.8	633.6	1 631.5
Dade City city, Pasco County	5 633	4 923	4 241	2 330	1 988	1 537	8.1	3.1	7.9	3.1	713.0	1 817.1	294.9	751.6
Dade City North CDP, Pasco County	3 058	3 157	1 837	1 063	1 214	607	4.8	1.8	4.7	1.8	650.6	1 698.9	226.2	590.6
Dania city, Broward County	13 024	r11 796	9 013	7 699	r6 216	3 857	13.9	5.4	13.3	5.1	979.2	2 553.7	578.9	1 509.6
Davie town, Broward County	47 217	r20 500	5 859	19 889	r8 126	1 837	85.5	33.0	83.7	32.3	564.1	1 461.8	237.6	615.8
Daytona Beach city, Volusia County	61 921	54 176	45 327	32 167	25 934	19 102	93.8	36.2	83.5	32.2	741.6	1 923.0	385.2	999.0
De Bary CDP, Volusia County	7 176	4 980	3 154	3 404	2 650	1 667	19.4	7.5	19.2	7.4	373.8	969.7	177.3	460.0
Deerfield Beach city, Broward County	46 325	39 193	16 662	28 796	22 310	7 130	28.2	10.9	27.0	10.4	1 715.7	4 454.3	1 066.5	2 768.8
De Funiak Springs city, Walton County	5 120	5 563	4 966	2 465	2 387	1 885	28.0	10.8	27.3	10.5	187.5	487.6	90.3	234.8
De Land city, Volusia County	16 491	15 354	11 641	7 724	6 689	4 530	25.0	9.6	25.0	9.6	659.6	1 717.8	309.0	804.6
Delray Beach city, Palm Beach County	47 181	r34 329	19 915	27 527	r19 556	8 571	39.7	15.3	38.4	14.8	1 228.7	3 187.9	716.8	1 859.9
Del Rio CDP, Hillsborough County	8 248	7 409	...	4 037	3 199	...	4.9	1.9	4.8	1.9	1 718.3	4 341.1	841.0	2 124.7
Deltona CDP, Volusia County	50 828	15 710	4 868	20 744	7 881	2 587	144.4	55.8	136.1	52.5	373.5	968.2	152.4	395.1
Desoto Lakes CDP, Sarasota County	2 807	1 981	...	1 098	732	...	5.3	2.1	5.3	2.1	529.6	1 336.7	207.2	522.9
Destin city, Okaloosa County	8 080	...	...	7 269	...	...	21.0	8.1	19.3	7.4	418.7	1 091.9	376.6	982.3
Doctor Phillips CDP, Orange County	7 963	...	...	3 239	...	...	13.2	5.1	9.5	3.7	838.2	2 152.2	340.9	875.4
Doral CDP, Dade County	3 126	...	...	1 699	...	...	6.0	2.3	6.0	2.3	521.0	1 359.1	283.2	738.7
Dover CDP, Hillsborough County	2 606	2 354	2 094	859	801	666	6.9	2.7	6.8	2.6	383.2	1 002.3	126.3	330.4

TIPSII [UPF] GPH21 CENSUS90 71583900 08/27/93 11:03 AM MACHINE: C DATA:CENSUS90*PH21TIPSDA00, 08/26/93 14:50:22 TAPE: NONE FRAME: 442
TSF:CENSUS90*92. 08/26/93 14:51:46 UTF:CENSUS90*93. 08/26/93 14:51:47 META:CENSUS90*PH21TABLES00. 08/26/93 15:23:55

Table 45. Population and Housing Units, 1970 to 1990; Area Measurements and Density: 1990—Con.

[For information concerning historical counts, see "User Notes." Density is computed using land area. For definitions of terms and meanings of symbols, see text]

State Place and [In Selected States] County Subdivision [2,500 or More Persons]	Population			Housing units			1990 area measurements				1990 density			
							Total area		Land area		Population per—		Housing units per—	
	1990	1980	1970	1990	1980	1970	Square kilometers	Square miles	Square kilometers	Square miles	Square kilometer	Square mile	Square kilometer	Square mile
Florida—Con.														
Dunedin city, Pinellas County	34 012	30 203	17 639	18 411	15 644	8 480	72.8	28.1	26.8	10.3	1 269.1	3 302.1	687.0	1 787.5
East Lake-Orient Park CDP, Hillsborough County	6 171	5 612	5 711	2 316	1 913	1 670	12.1	4.7	11.3	4.4	546.1	1 402.5	205.0	526.4
East Naples CDP, Collier County	22 951	12 127	6 152	14 639	7 499	2 295	37.6	14.5	37.3	14.4	615.3	1 593.8	392.5	1 016.6
Edgewater city, Volusia County	15 337	6 726	3 348	6 888	3 182	1 478	19.7	7.6	18.9	7.3	811.5	2 101.0	364.4	943.6
Eglin AFB CDP, Okaloosa County	8 347	7 574	7 769	2 363	2 348	1 875	8.3	3.2	7.9	3.1	1 056.6	2 692.6	299.1	762.3
Egypt Lake CDP, Hillsborough County	14 580	11 932	7 556	7 264	5 267	2 541	7.5	2.9	7.0	2.7	2 082.9	5 400.0	1 037.7	2 690.4
Elfers CDP, Pasco County	12 356	11 396	...	6 649	6 100	...	9.2	3.6	9.2	3.5	1 343.0	3 530.3	722.7	1 899.7
Ellenton CDP, Manatee County	2 573	1 561	1 421	1 360	907	617	12.4	4.8	9.7	3.7	265.3	695.4	140.2	367.6
Englewood CDP	15 025	10 229	5 108	9 854	6 898	2 985	33.2	12.8	25.5	9.8	589.2	1 533.2	386.4	1 005.5
Charlotte County	4 946	3 485	1 769	3 598	2 764	1 094	12.4	4.8	9.5	3.7	520.6	1 336.8	378.7	972.4
Sarasota County	10 079	6 744	3 339	6 256	4 134	1 891	20.8	8.0	16.0	6.2	629.9	1 625.6	391.0	1 009.0
Ensley CDP, Escambia County	16 362	14 422	...	6 771	5 229	...	29.8	11.5	29.8	11.5	549.1	1 422.8	227.2	588.8
Estero CDP, Lee County	3 177	...	...	3 314	...	...	16.0	6.2	15.9	6.1	199.8	520.8	208.4	543.3
Eustis city, Lake County	12 967	9 453	6 722	6 318	4 414	2 944	22.5	8.7	19.2	7.4	675.4	1 752.3	329.1	853.8
Fairview Shores CDP, Orange County	13 192	10 174	...	6 094	4 360	...	11.8	4.5	10.3	4.0	1 280.8	3 298.0	591.7	1 523.5
Feather Sound CDP, Pinellas County	2 690	...	...	1 535	...	...	36.5	14.1	10.9	4.2	246.8	640.5	140.8	365.5
Fernandina Beach city, Nassau County	8 765	7 224	6 955	4 477	3 356	2 579	27.6	10.7	27.6	10.7	317.6	819.2	162.2	418.4
Fern Park CDP, Seminole County	8 294	r8 904	...	3 706	r3 724	...	6.3	2.4	5.5	2.1	1 508.0	3 949.5	673.8	1 764.8
Ferry Pass CDP, Escambia County	26 301	16 910	...	11 428	6 467	...	38.7	14.9	38.6	14.9	681.4	1 765.2	296.1	767.0
Flagler Beach city, Flagler County	3 820	2 208	1 042	2 661	1 540	613	10.5	4.0	9.4	3.6	406.4	1 061.1	283.1	739.2
Floral City CDP, Citrus County	2 609	1 181	...	1 612	745	...	18.3	7.1	14.3	5.5	182.4	474.4	112.7	293.1
Florida City city, Dade County	5 806	6 174	5 133	2 045	2 186	1 458	6.4	2.5	6.4	2.5	907.2	2 322.4	319.5	818.0
Florida Ridge CDP, Indian River County	12 218	4 988	1 338	6 006	3 126	508	32.6	12.6	28.0	10.8	436.4	1 131.3	214.5	556.1
Forest City CDP, Seminole County	10 638	6 819	...	4 231	2 339	...	12.8	4.9	11.1	4.3	958.4	2 474.0	381.2	984.0
Forest Island Park CDP, Lee County	5 988	...	...	4 086	...	...	20.2	7.8	19.2	7.4	311.9	809.2	212.8	552.2
Fort Lauderdale city, Broward County	149 377	153 279	139 590	81 268	80 107	63 443	92.3	35.6	81.2	31.4	1 839.6	4 757.2	1 000.8	2 588.2
Fort Meade city, Polk County	4 976	5 546	4 374	2 114	2 177	1 476	8.3	3.2	8.2	3.2	606.8	1 555.0	257.8	660.6
Fort Myers city, Lee County	45 206	36 638	27 351	21 388	16 336	10 195	79.2	30.6	56.9	22.0	794.5	2 054.8	375.9	972.2
Urban part	44 902	...	...	21 380	...	...	56.7	21.9	34.5	13.3	1 301.5	3 376.1	619.7	1 607.5
Rural part	304	...	...	8	...	...	22.4	8.7	22.4	8.7	13.6	34.9	.4	.9
Fort Myers Beach CDP, Lee County	9 284	5 753	4 305	9 977	5 865	3 206	19.9	7.7	15.4	5.9	602.9	1 573.6	647.9	1 691.0
Fort Myers Shores CDP, Lee County	5 460	4 426	...	2 194	1 717	...	6.4	2.5	5.6	2.1	975.0	2 600.0	391.8	1 044.8
Fort Pierce city, St. Lucie County	36 830	33 802	29 721	17 250	15 169	10 534	47.7	18.4	31.8	12.3	1 158.2	2 994.3	542.5	1 402.4
Fort Pierce North CDP, St. Lucie County	5 833	5 929	3 269	2 441	2 187	1 153	9.5	3.7	9.2	3.6	634.0	1 620.3	265.3	678.1
Fort Pierce South CDP, St. Lucie County	5 320	3 324	...	2 251	1 239	...	11.2	4.3	11.2	4.3	475.0	1 237.2	201.0	523.5
Fort Walton Beach city, Okaloosa County	21 471	20 829	19 994	9 112	7 578	6 150	21.2	8.2	19.2	7.4	1 118.3	2 901.5	474.6	1 231.4
Frostproof city, Polk County	2 808	2 995	2 814	1 472	1 433	1 118	6.2	2.4	6.2	2.4	452.9	1 170.0	237.4	613.3
Fruit Cove CDP, St. Johns County	5 904	3 906	...	2 182	1 236	...	45.2	17.5	45.2	17.5	130.6	337.4	48.3	124.7
Fruitland Park city, Lake County	2 754	2 259	1 359	1 155	870	468	5.5	2.1	5.0	1.9	550.8	1 449.5	231.0	607.9
Fruitville CDP, Sarasota County	9 808	2 551	1 531	3 664	907	501	18.6	7.2	18.6	7.2	527.3	1 362.2	197.0	508.9
Fussels Corner CDP, Polk County	3 840	...	...	1 646	...	...	18.0	7.0	18.0	7.0	213.3	548.6	91.4	235.1
Gainesville city, Alachua County	84 770	81 371	64 510	34 608	29 811	20 312	90.9	35.1	90.3	34.9	938.8	2 428.9	383.3	991.6
Gandy CDP, Pinellas County	3 164	...	...	2 444	...	...	44.0	17.0	7.7	3.0	410.9	1 054.7	317.4	814.7
Gibsonia CDP, Polk County	5 168	5 011	...	2 244	2 028	...	8.6	3.3	6.9	2.7	749.0	1 914.1	325.2	831.1
Gibsonton CDP, Hillsborough County	7 706	...	...	3 258	...	...	22.2	8.6	20.4	7.9	377.7	975.4	159.7	412.4
Gifford CDP, Indian River County	6 278	6 240	5 772	2 358	2 080	1 565	19.4	7.5	18.2	7.0	344.9	896.9	129.6	336.9
Gladeview CDP, Dade County	15 637	18 919	...	5 516	6 638	...	6.6	2.5	6.6	2.5	2 369.2	6 254.8	835.8	2 206.4
Glenvar Heights CDP, Dade County	14 823	13 216	...	7 512	6 919	...	11.4	4.4	10.9	4.2	1 359.9	3 529.3	689.2	1 788.6
Golden Gate CDP, Collier County	14 148	4 327	...	6 124	1 775	...	10.7	4.1	10.6	4.1	1 334.7	3 450.7	577.7	1 493.7
Golden Glades CDP, Dade County	25 474	23 154	...	9 728	9 824	...	12.9	5.0	12.8	4.9	1 990.2	5 198.8	760.0	1 985.3
Golden Lakes CDP, Palm Beach County	3 867	...	...	2 759	...	...	6.1	2.4	6.1	2.4	633.9	1 611.3	452.3	1 149.6
Goldenrod CDP	12 362	13 677	...	5 260	5 563	...	7.1	2.7	6.7	2.6	1 845.1	4 754.6	785.1	2 023.1
Orange County	5 760	8 091	...	2 876	3 775	...	3.5	1.3	3.2	1.2	1 800.0	4 800.0	898.8	2 396.7
Seminole County	6 602	5 586	...	2 384	1 788	...	3.6	1.4	3.6	1.4	1 833.9	4 715.7	662.2	1 702.9
Gonzalez CDP, Escambia County	7 669	6 084	...	2 873	2 120	...	29.2	11.3	29.2	11.3	262.6	678.7	98.4	254.2
Goulding CDP, Escambia County	4 159	5 352	...	1 616	1 926	...	3.2	1.2	3.2	1.2	1 299.7	3 465.8	505.0	1 346.7
Goulds CDP, Dade County	7 284	7 078	6 690	2 287	2 071	1 480	7.7	3.0	7.7	3.0	946.0	2 428.0	297.0	762.3
Graceville city, Jackson County	2 675	2 918	2 560	1 090	1 173	912	11.2	4.3	11.0	4.2	243.2	636.9	99.1	259.5
Greater Northdale CDP, Hillsborough County	16 318	...	...	5 833	...	...	16.8	6.5	15.7	6.0	1 039.4	2 719.7	371.5	972.2
Greenacres City city, Palm Beach County	18 683	r8 780	1 731	11 186	r4 191	653	10.5	4.1	10.5	4.1	1 779.3	4 556.8	1 065.3	2 728.3
Green Cove Springs city, Clay County	4 497	4 154	3 857	1 819	1 663	1 364	23.3	9.0	16.5	6.4	272.5	702.7	110.2	284.2
Gulf Breeze city, Santa Rosa County	5 530	5 478	4 190	2 365	1 940	1 337	61.0	23.5	12.3	4.8	449.6	1 152.1	192.3	492.7
Gulf Gate Estates CDP, Sarasota County	11 622	9 248	5 874	6 417	5 051	2 783	7.3	2.8	7.3	2.8	1 592.1	4 150.7	879.0	2 291.8
Gulfport city, Pinellas County	11 727	11 180	9 976	7 077	6 579	4 870	9.5	3.7	7.4	2.8	1 584.7	4 188.2	956.4	2 527.5
Haines City city, Polk County	11 683	10 799	8 956	5 101	3 858	2 718	22.4	8.6	20.8	8.0	561.7	1 460.4	245.2	637.6
Hallandale city, Broward County	30 996	r36 517	23 849	24 798	r23 244	13 858	11.8	4.5	10.9	4.2	2 843.7	7 380.0	2 275.0	5 904.3
Hammocks CDP, Dade County	10 897	...	...	5 089	...	...	4.4	1.7	4.0	1.5	2 724.3	7 264.7	1 272.3	3 392.7
Hamptons at Boca Raton CDP, Palm Beach County	11 686	...	...	7 546	...	...	6.9	2.7	6.4	2.5	1 825.9	4 674.4	1 179.1	3 018.4
Harbor Bluffs CDP, Pinellas County	2 659	...	...	1 260	...	...	2.5	1.0	1.8	.7	1 477.2	3 798.6	700.0	1 800.0
Harbour Heights CDP, Charlotte County	2 523	...	...	1 164	...	...	5.7	2.2	5.7	2.2	442.6	1 146.8	204.2	529.1
Harlem CDP, Hendry County	2 826	2 669	2 006	904	772	698	1.2	.5	1.2	.5	2 355.0	5 652.0	753.3	1 808.0
Hialeah city, Dade County	188 004	145 254	102 452	62 187	50 230	31 776	51.1	19.7	49.8	19.2	3 775.2	9 791.9	1 248.7	3 238.9
Hialeah Gardens city, Dade County	7 713	2 700	492	2 883	1 311	248	6.5	2.5	6.4	2.5	1 205.2	3 085.2	450.5	1 153.2
Highland Beach town, Palm Beach County	3 209	2 030	624	3 451	2 109	546	2.9	1.1	1.3	.5	2 468.5	6 418.0	2 654.6	6 902.0

TIPSII [UPF] GPH21 CENSUS90 71583900 08/27/93 11:03 AM MACHINE: C DATA:CENSUS90*PH21TIPSDA00, 08/26/93 14:50:22 TAPE: NONE FRAME: 443
TSF:CENSUS90*92, 08/26/93 14:51:46 UTF:CENSUS90*93, 08/26/93 14:51:47 META:CENSUS90*PH21TABLES00, 08/26/93 15:23:55

Table 45. Population and Housing Units, 1970 to 1990; Area Measurements and Density: 1990—Con.

[For information concerning historical counts, see "User Notes." Density is computed using land area. For definitions of terms and meanings of symbols, see text]

State Place and [In Selected States] County Subdivision [2,500 or More Persons]	Population			Housing units			1990 area measurements				1990 density			
							Total area		Land area		Population per—		Housing units per—	
	1990	1980	1970	1990	1980	1970	Square kilometers	Square miles	Square kilometers	Square miles	Square kilometer	Square mile	Square kilometer	Square mile
Florida—Con.														
High Point CDP, Hernando County	2 814	1 727	...	1 717	1 010	...	5.1	2.0	5.1	2.0	551.8	1 407.0	336.7	858.5
Highpoint CDP, Pinellas County	13 818	...	...	7 563	...	...	14.2	5.5	11.4	4.4	1 212.1	3 140.5	663.4	1 718.9
High Springs city, Alachua County	3 144	2 491	2 787	1 317	961	938	23.8	9.2	23.8	9.2	132.1	341.7	55.3	143.2
Hiland Park CDP, Bay County	3 865	4 763	3 691	1 632	1 811	1 162	13.1	5.0	13.1	5.0	295.0	773.0	124.6	326.4
Hobe Sound CDP, Martin County	11 507	6 822	2 029	5 866	3 462	710	14.9	5.7	14.2	5.5	810.4	2 092.2	413.1	1 066.5
Holden Heights CDP, Orange County	4 387	13 864	6 206	1 748	6 555	2 482	5.8	2.3	4.5	1.7	974.9	2 580.6	388.4	1 028.2
Holiday CDP, Pasco County	19 360	18 392	...	12 160	10 684	...	14.2	5.5	13.4	5.2	1 444.8	3 723.1	907.5	2 338.5
Holly Hill city, Volusia County	11 141	9 953	8 191	5 652	4 870	3 531	10.7	4.1	9.0	3.5	1 237.9	3 183.1	628.0	1 614.9
Hollywood city, Broward County	121 697	121 323	106 873	63 303	58 051	44 108	79.6	30.7	70.6	27.3	1 723.8	4 457.8	896.6	2 318.8
Holmes Beach city, Manatee County	4 810	r4 018	2 699	3 850	r3 342	1 717	4.5	1.7	4.2	1.6	1 145.2	3 006.3	916.7	2 406.3
Homestead city, Dade County	26 866	20 668	13 674	10 775	8 812	4 901	30.3	11.7	30.1	11.6	892.6	2 316.0	358.0	928.9
Urban part	26 866	20 396	...	10 769	8 659	...	16.5	6.4	16.3	6.3	1 648.2	4 264.4	660.7	1 709.4
Rural part	–	272	...	6	153	...	13.8	5.3	13.8	5.3	–	–	.4	1.1
Homestead AFB CDP, Dade County	5 153	7 594	8 257	1 322	1 672	1 319	11.3	4.4	11.3	4.4	456.0	1 171.1	117.0	300.5
Homosassa Springs CDP, Citrus County	6 271	...	...	3 217	...	...	33.7	13.0	33.5	12.9	187.2	486.1	96.0	249.4
Hudson CDP, Pasco County	7 344	5 799	2 278	4 660	3 346	1 177	9.4	3.6	9.4	3.6	781.3	2 040.0	495.7	1 294.4
Hutchinson Island South CDP, St. Lucie County	3 893	...	...	5 700	...	...	124.5	48.1	11.7	4.5	332.7	865.1	487.2	1 266.7
Immokalee CDP, Collier County	14 120	11 038	3 764	4 507	4 136	1 278	20.5	7.9	20.5	7.9	688.8	1 787.3	219.9	570.5
Indialantic town, Brevard County	2 844	2 883	2 685	1 414	1 286	965	3.2	1.2	2.7	1.0	1 053.3	2 844.0	523.7	1 414.0
Indian Harbour Beach city, Brevard County	6 933	5 967	5 371	3 893	2 825	1 849	6.7	2.6	5.5	2.1	1 260.5	3 301.4	707.8	1 853.8
Indian River Estates CDP, St. Lucie County	4 858	...	...	1 975	...	...	8.7	3.3	8.3	3.2	585.3	1 518.1	238.0	617.2
Indian Rocks Beach city, Pinellas County	3 963	3 717	2 666	3 145	2 537	1 325	3.6	1.4	2.4	.9	1 651.3	4 403.3	1 310.4	3 494.4
Indiantown CDP, Martin County	4 794	3 383	2 283	1 673	1 002	658	15.5	6.0	15.5	6.0	309.3	799.0	107.9	278.8
Inverness city, Citrus County	5 797	4 095	2 299	3 099	2 139	1 050	21.1	8.1	18.9	7.3	306.7	794.1	164.0	424.5
Inwood CDP, Polk County	6 824	6 668	7 716	3 134	2 772	2 552	5.3	2.1	5.1	2.0	1 338.0	3 412.0	614.5	1 567.0
Iona CDP, Lee County	9 565	...	...	7 823	...	...	26.4	10.2	18.5	7.1	517.0	1 347.2	422.9	1 101.8
Ives Estates CDP, Dade County	13 531	10 613	...	6 650	4 538	...	7.2	2.8	6.8	2.6	1 989.9	5 204.2	977.9	2 557.7
Jacksonville Beach city, Duval County	17 839	15 462	12 779	8 709	7 296	(NA)	56.9	22.0	19.9	7.7	896.4	2 316.8	437.6	1 131.0
Jacksonville city (remainder), Duval County	635 230	540 920	504 265	267 148	213 556	164 952	2 279.2	880.0	1 965.0	758.7	323.3	837.3	136.0	352.1
Urban part	627 128	531 402	(NA)	264 438	210 051	(NA)	1 312.5	506.8	1 154.8	445.9	543.1	1 406.4	229.0	593.0
Rural part	8 102	9 518	(NA)	2 710	3 505	(NA)	966.7	373.2	810.1	312.8	10.0	25.9	3.3	8.7
Jan Phyl Village CDP, Polk County	5 308	2 785	1 340	1 955	911	424	12.5	4.8	12.2	4.7	435.1	1 129.4	160.2	416.0
Jasmine Estates CDP, Pasco County	17 136	11 995	2 967	9 309	6 072	1 559	9.5	3.7	9.3	3.6	1 842.6	4 760.0	1 001.0	2 585.8
Jensen Beach CDP, Martin County	9 884	r6 642	...	5 191	r3 367	...	13.3	5.1	11.0	4.3	898.5	2 298.6	471.9	1 207.2
June Park CDP, Brevard County	4 080	4 051	3 090	1 770	1 554	1 065	10.2	3.9	10.2	3.9	400.0	1 046.2	173.5	453.8
Jupiter town, Palm Beach County	24 986	9 868	3 136	14 602	5 130	1 183	36.9	14.2	34.0	13.1	734.9	1 907.3	429.5	1 114.7
Kathleen CDP, Polk County	2 743	1 866	...	1 037	638	...	8.6	3.3	8.6	3.3	319.0	831.2	120.6	314.2
Kendale Lakes CDP, Dade County	48 524	32 769	...	17 129	12 498	...	22.3	8.6	21.4	8.3	2 267.5	5 846.3	800.4	2 063.7
Kendall CDP, Dade County	87 271	73 758	35 497	35 271	29 944	10 740	61.6	23.8	61.0	23.5	1 430.7	3 713.7	578.2	1 500.9
Kendall Green CDP, Broward County	3 815	6 768	...	1 915	2 976	...	1.9	.7	1.9	.7	2 007.9	5 450.0	1 007.9	2 735.7
Kendall Lakes West CDP, Dade County	6 038	...	...	2 753	...	...	2.5	1.0	2.4	.9	2 515.8	6 708.9	1 147.1	3 058.9
Kenneth City town, Pinellas County	4 462	4 344	3 862	2 298	2 170	1 739	1.9	.7	1.9	.7	2 348.4	6 374.3	1 209.5	3 282.9
Kensington Park CDP, Sarasota County	3 026	2 887	3 138	1 464	1 337	1 321	2.6	1.0	2.6	1.0	1 163.8	3 026.0	563.1	1 464.0
Key Biscayne CDP, Dade County	8 854	6 313	...	5 724	4 635	...	3.6	1.4	3.3	1.3	2 683.0	6 810.8	1 734.5	4 403.1
Key Largo CDP, Monroe County	11 336	7 447	2 866	7 594	5 445	1 420	58.0	22.4	24.1	9.3	470.4	1 218.9	315.1	816.6
Key West city, Monroe County	24 832	24 382	29 312	12 221	11 535	9 606	17.9	6.9	14.2	5.5	1 748.7	4 514.9	860.6	2 222.0
Kings Point CDP, Palm Beach County	12 422	8 724	...	9 521	6 600	...	4.6	1.8	4.6	1.8	2 700.4	6 901.1	2 069.8	5 289.4
Kissimmee city, Osceola County	30 050	15 487	7 119	13 602	6 684	3 003	33.8	13.1	32.2	12.4	933.2	2 423.4	422.4	1 096.9
La Belle city, Hendry County	2 703	2 287	1 823	1 157	1 021	618	7.6	2.9	7.4	2.8	365.3	965.4	156.4	413.2
Lady Lake town, Lake County	8 071	1 193	382	4 519	625	178	15.8	6.1	15.5	6.0	520.7	1 345.2	291.5	753.2
Lake Alfred city, Polk County	3 622	3 134	2 847	1 558	1 275	998	15.8	6.1	6.5	2.5	557.2	1 448.8	239.7	623.2
Lake City city, Columbia County	10 005	9 257	10 575	4 494	3 769	3 792	28.6	11.0	27.3	10.5	366.5	952.9	164.6	428.0
Lake Clarke Shores town, Palm Beach County	3 364	3 174	2 328	1 433	1 103	698	2.7	1.1	2.5	1.0	1 345.6	3 364.0	573.2	1 433.0
Lakeland city, Polk County	70 576	47 406	42 803	34 933	21 828	16 481	113.3	43.7	99.4	38.4	710.0	1 837.9	351.4	909.7
Lakeland Highlands CDP, Polk County	9 972	10 426	...	3 818	3 370	...	15.9	6.2	14.5	5.6	687.7	1 780.7	263.3	681.8
Lake Lorraine CDP, Okaloosa County	6 779	5 427	...	2 768	1 919	...	5.5	2.1	5.3	2.0	1 279.1	3 389.5	522.3	1 384.0
Lake Lucerne CDP, Dade County	9 478	9 762	...	2 739	2 725	...	6.8	2.6	6.7	2.6	1 414.6	3 645.4	408.8	1 053.5
Lake Magdalene CDP, Hillsborough County	15 973	r13 256	9 266	7 399	r5 701	3 178	14.3	5.5	12.4	4.8	1 288.1	3 327.7	596.7	1 541.5
Lake Mary city, Seminole County	5 929	2 853	...	2 296	1 211	...	24.7	9.5	22.0	8.5	269.5	697.5	104.4	270.1
Lake Panasoffkee CDP, Sumter County	2 705	2 368	...	1 897	1 776	...	10.5	4.0	10.4	4.0	260.1	676.3	182.4	474.3
Lake Park town, Palm Beach County	6 704	6 909	6 993	3 363	3 147	2 653	5.1	2.0	4.7	1.8	1 426.4	3 724.4	715.5	1 868.3
Lake Sarasota CDP, Sarasota County	4 117	...	...	1 396	...	...	3.7	1.4	3.7	1.4	1 112.7	2 940.7	377.3	997.1
Lakes by the Bay CDP, Dade County	5 615	...	...	2 411	...	...	12.8	5.0	12.5	4.8	449.2	1 169.8	192.9	502.3
Lakeside CDP, Clay County	29 137	10 534	...	9 811	3 122	...	45.1	17.4	39.2	15.2	743.3	1 916.9	250.3	645.5
Lakeside Green CDP, Palm Beach County	2 994	...	...	1 398	...	...	1.4	.5	1.4	.5	2 138.6	5 988.0	998.6	2 796.0
Lake Wales city, Polk County	9 670	8 466	8 240	4 235	3 738	3 063	18.0	6.9	16.6	6.4	582.5	1 510.9	255.1	661.7
Lakewood Park CDP, St. Lucie County	7 211	3 411	...	3 096	1 336	...	16.7	6.5	16.1	6.2	447.9	1 163.1	192.3	499.4
Lake Worth city, Palm Beach County	28 564	27 048	23 714	15 632	15 859	12 637	16.7	6.4	14.5	5.6	1 969.9	5 100.7	1 078.1	2 791.4
Land O' Lakes CDP, Pasco County	7 892	4 515	...	3 238	1 854	...	32.0	12.4	27.1	10.5	291.2	751.6	119.5	308.4
Lantana town, Palm Beach County	8 392	8 048	7 126	4 374	3 964	2 768	7.5	2.9	5.9	2.3	1 422.4	3 648.7	741.4	1 901.7
Largo city, Pinellas County	65 674	r57 958	24 230	38 711	r31 060	10 173	37.8	14.6	36.6	14.1	1 794.4	4 657.7	1 057.7	2 745.5

TIPSII [UPF] GPH21 CENSUS90 71583900 08/27/93 11:03 AM MACHINE: C DATA:CENSUS90*PH211PSDA00, 08/26/93 14:50:22 TAPE: NONE FRAME: 444
TSF:CENSUS90*92. 08/26/93 14:51:46 UTF:CENSUS90*93. 08/26/93 14:51:47 META:CENSUS90*PH211TABLES00. 08/26/93 15:23:55

Table 45. Population and Housing Units, 1970 to 1990; Area Measurements and Density: 1990—Con.

[For information concerning historical counts, see "User Notes." Density is computed using land area. For definitions of terms and meanings of symbols, see text]

State Place and [In Selected States] County Subdivision [2,500 or More Persons]	Population			Housing units			1990 area measurements				1990 density			
							Total area		Land area		Population per—		Housing units per—	
	1990	1980	1970	1990	1980	1970	Square kilometers	Square miles	Square kilometers	Square miles	Square kilometer	Square mile	Square kilometer	Square mile
Florida—Con.														
Lauderdale-by-the-Sea town, Broward County	2 990	2 639	2 879	3 345	2 254	2 089	2.7	1.0	1.2	.5	2 491.7	5 980.0	2 787.5	6 690.0
Lauderdale Lakes city, Broward County	27 341	25 426	10 577	13 921	12 297	3 861	9.4	3.6	9.3	3.6	2 939.9	7 594.7	1 496.9	3 866.9
Lauderhill city, Broward County	49 708	37 271	8 465	26 274	20 046	3 593	19.1	7.4	19.0	7.3	2 616.2	6 809.3	1 382.8	3 599.2
Laurel CDP, Sarasota County	8 245	6 368	...	4 827	3 725	...	14.9	5.7	12.6	4.9	654.4	1 682.7	383.1	985.1
Lealman CDP, Pinellas County	21 748	19 873	...	12 297	11 258	...	13.8	5.3	13.7	5.3	1 587.4	4 103.4	897.6	2 320.2
Leesburg city, Lake County	14 903	13 191	11 869	7 326	6 063	4 432	31.3	12.1	23.2	9.0	642.4	1 655.9	315.8	814.0
Lehigh Acres CDP, Lee County	13 611	9 604	4 394	7 519	5 453	2 202	22.0	8.5	21.8	8.4	624.4	1 620.4	344.9	895.1
Leisure City CDP, Dade County	19 379	17 905	...	7 133	6 122	...	9.0	3.5	9.0	3.5	2 153.2	5 536.9	792.6	2 038.0
Lely CDP, Collier County	3 014	1 376	...	2 145	851	...	3.9	1.5	3.9	1.5	772.8	2 009.3	550.0	1 430.0
Lighthouse Point city, Broward County	10 378	11 488	9 071	5 757	5 728	3 908	6.2	2.4	5.9	2.3	1 759.0	4 512.2	975.8	2 503.0
Lindgren Acres CDP, Dade County	22 290	11 986	...	8 226	4 613	...	9.8	3.8	9.7	3.8	2 297.9	5 865.8	848.0	2 164.7
Live Oak city, Suwannee County	6 332	6 732	6 830	2 639	2 659	2 362	18.0	7.0	18.0	7.0	351.8	904.6	146.6	377.0
Lochmoor Waterway Estates CDP, Lee County	4 091	...	...	1 907	...	...	7.1	2.7	5.8	2.3	705.3	1 778.7	328.8	829.1
Lockhart CDP, Orange County	11 636	10 569	5 809	4 448	3 987	1 813	11.8	4.6	11.3	4.4	1 029.7	2 644.5	393.6	1 010.9
Longboat Key town	5 937	4 843	2 850	7 067	5 317	1 989	44.2	17.1	12.7	4.9	467.5	1 211.6	556.5	1 442.2
Manatee County	2 544	2 460	1 397	2 656	2 807	1 151	23.1	8.9	5.7	2.2	446.3	1 156.4	466.0	1 207.3
Sarasota County	3 393	2 383	1 453	4 411	2 510	838	21.1	8.1	7.1	2.7	477.9	1 256.7	621.3	1 633.7
Longwood city, Seminole County	13 316	10 029	3 203	4 924	3 468	1 092	14.3	5.5	13.6	5.2	979.1	2 560.8	362.1	946.9
Lower Grand Lagoon CDP, Bay County	3 329	1 619	...	5 152	1 811	...	7.0	2.7	5.7	2.2	584.0	1 513.2	903.9	2 341.8
Lutz CDP, Hillsborough County	10 552	5 555	...	4 046	2 179	...	38.5	14.9	34.3	13.3	307.6	793.4	118.0	304.2
Lynn Haven city, Bay County	9 298	6 239	4 044	3 632	2 229	1 300	16.7	6.5	13.1	5.1	709.8	1 823.1	277.3	712.2
Macclenny city, Baker County	3 966	3 851	2 733	1 480	1 381	855	8.3	3.2	8.3	3.2	477.8	1 239.4	178.3	462.5
McGregor CDP, Lee County	6 504	...	...	3 603	...	...	10.6	4.1	6.6	2.6	985.5	2 501.5	545.9	1 385.8
Madeira Beach city, Pinellas County	4 225	4 520	4 177	3 788	3 328	2 354	8.5	3.3	2.6	1.0	1 625.0	4 225.0	1 456.9	3 788.0
Madison city, Madison County	3 345	3 487	3 737	1 338	1 448	1 231	6.5	2.5	6.4	2.5	522.7	1 338.0	209.1	535.2
Maitland city, Orange County	9 110	8 763	7 157	3 890	3 557	2 446	12.0	4.6	9.8	3.8	929.6	2 397.4	396.9	1 023.7
Mango CDP, Hillsborough County	8 700	...	...	3 415	...	...	12.1	4.7	11.9	4.6	731.1	1 891.3	287.0	742.4
Marathon CDP, Monroe County	8 857	7 568	4 397	5 208	4 643	2 269	17.6	6.8	13.5	5.2	656.1	1 703.3	385.8	1 001.5
Marco CDP, Collier County	9 493	r4 694	...	11 096	r5 911	...	31.1	12.0	19.0	7.4	499.6	1 282.8	584.0	1 499.5
Margate city, Broward County	42 985	r35 900	8 867	21 647	r16 874	3 008	23.3	9.0	22.9	8.8	1 877.1	4 884.7	945.3	2 459.9
Marianna city, Jackson County	6 292	7 006	7 282	2 678	2 728	2 551	17.0	6.6	17.0	6.6	370.1	953.3	157.5	405.8
Mary Esther city, Okaloosa County	4 139	3 530	3 192	1 652	1 317	980	4.0	1.5	4.0	1.5	1 034.8	2 759.3	413.0	1 101.3
Meadow Wood CDP, Orange County	4 876	...	...	1 654	...	...	2.4	.9	2.4	.9	2 031.7	5 417.8	689.2	1 837.8
Medulla CDP, Polk County	3 977	2 258	...	1 617	780	...	14.7	5.7	14.7	5.7	270.5	697.7	110.0	283.7
Melbourne city, Brevard County	59 646	46 536	40 236	28 070	18 754	13 027	88.0	34.0	74.3	28.7	802.8	2 078.3	377.8	978.0
Melbourne Beach town, Brevard County	3 021	2 713	2 262	1 476	1 283	771	3.3	1.3	2.6	1.0	1 161.9	3 021.0	567.7	1 476.0
Melrose Park CDP, Broward County	6 477	r5 672	6 111	2 079	r2 030	1 964	2.3	.9	2.3	.9	2 816.1	7 196.7	903.9	2 310.0
Memphis CDP, Manatee County	6 760	5 501	3 207	2 763	2 206	822	8.5	3.3	8.5	3.3	795.3	2 048.5	325.1	837.3
Merritt Island CDP, Brevard County	32 886	30 708	29 233	14 424	11 785	9 536	121.9	47.1	45.7	17.7	719.6	1 858.0	315.6	814.9
Miami city, Dade County	358 548	r346 681	334 859	144 550	r145 703	125 278	142.4	55.0	92.1	35.6	3 893.0	10 071.6	1 569.5	4 060.4
Miami Beach city, Dade County	92 639	96 298	87 072	62 413	64 561	51 856	48.5	18.7	18.2	7.0	5 090.1	13 234.1	3 429.3	8 916.1
Miami Gardens-Utopia-Carver CDP, Broward County	7 448	r8 482	...	2 545	r2 689	...	3.8	1.5	3.8	1.5	1 960.0	4 965.3	669.7	1 696.7
Miami Lakes CDP, Dade County	12 750	9 809	...	6 040	4 277	...	11.2	4.3	10.2	3.9	1 250.0	3 269.2	592.2	1 548.7
Miami Shores village, Dade County	10 084	9 244	9 425	3 918	3 886	3 500	9.9	3.8	6.5	2.5	1 551.4	4 033.6	602.8	1 567.2
Miami Springs city, Dade County	13 268	12 350	13 279	5 342	5 345	4 925	7.7	3.0	7.6	2.9	1 745.8	4 575.2	702.9	1 842.1
Micco CDP, Brevard County	8 757	3 585	...	5 693	2 316	...	24.8	9.6	24.1	9.3	363.4	941.6	236.2	612.2
Middleburg CDP, Clay County	6 223	...	...	2 187	...	...	47.4	18.3	47.4	18.3	131.3	340.1	46.1	119.5
Mid Florida Lakes CDP, Lake County	2 776	...	...	1 855	...	...	7.9	3.0	5.4	2.1	514.1	1 321.9	343.5	883.3
Milton city, Santa Rosa County	7 216	7 206	5 360	2 879	2 660	1 858	10.5	4.0	9.9	3.8	728.9	1 898.9	290.8	757.6
Mims CDP, Brevard County	9 412	7 583	8 309	3 780	2 961	2 603	66.8	25.8	51.5	19.9	182.8	473.0	73.4	189.9
Miramar city, Broward County	40 663	32 813	23 997	15 243	12 150	7 994	80.3	31.0	76.9	29.7	528.8	1 369.1	198.2	513.2
Urban part	40 474	32 641	23 760	15 148	12 093	(NA)	30.0	11.6	29.5	11.4	1 372.0	3 550.4	513.5	1 328.8
Rural part	189	172	213	95	57	(NA)	50.3	19.4	47.3	18.3	4.0	10.3	2.0	5.2
Monticello city, Jefferson County	2 573	2 994	2 473	1 057	1 133	855	8.2	3.2	8.2	3.2	313.8	804.1	128.9	330.3
Morse Shores CDP, Lee County	3 771	...	...	2 395	...	...	6.2	2.4	5.9	2.3	639.2	1 639.6	405.9	1 041.3
Mount Dora city, Lake County	7 196	5 883	4 646	3 644	2 729	1 977	13.5	5.2	11.4	4.4	631.2	1 635.5	319.6	828.2
Mulberry city, Polk County	2 988	2 932	2 701	1 444	1 027	908	7.8	3.0	7.4	2.9	403.8	1 030.3	195.1	497.9
Myrtle Grove CDP, Escambia County	17 402	14 238	16 186	6 471	4 591	4 481	17.1	6.6	17.1	6.6	1 017.7	2 636.7	378.4	980.5
Naples city, Collier County	19 505	17 581	12 042	15 312	12 204	7 065	34.6	13.3	28.4	11.0	686.8	1 773.2	539.2	1 392.0
Naples Manor CDP, Collier County	4 574	3 161	...	2 001	1 415	...	14.1	5.4	14.0	5.4	326.7	847.0	142.9	370.6
Naples Park CDP, Collier County	8 002	5 438	1 522	5 162	2 991	894	6.2	2.4	5.7	2.2	1 403.9	3 637.3	905.6	2 346.4
Naranja CDP, Dade County	5 790	...	...	2 883	...	...	4.3	1.7	3.9	1.5	1 484.6	3 860.0	739.2	1 922.0
Nassau Village-Ratliff CDP, Nassau County	4 047	2 165	...	1 438	744	...	40.8	15.7	40.8	15.7	99.2	257.8	35.2	91.6
Neptune Beach city, Duval County	6 816	5 248	4 281	3 265	2 534	(NA)	17.7	6.8	6.3	2.4	1 081.9	2 840.0	518.3	1 360.4
New Port Richey city, Pasco County	14 044	11 196	6 098	7 824	6 006	3 129	11.1	4.3	10.9	4.2	1 288.4	3 343.8	717.8	1 862.9
New Port Richey East CDP, Pasco County	9 683	6 147	2 758	4 990	3 132	1 206	10.0	3.8	9.8	3.8	988.1	2 548.2	509.2	1 313.2
New Smyrna Beach city, Volusia County	16 543	13 557	10 580	11 476	8 698	5 297	45.8	17.7	38.0	14.7	435.3	1 125.4	302.0	780.7
Niceville city, Okaloosa County	10 507	8 543	4 155	4 257	3 176	1 421	28.5	11.0	27.4	10.6	383.5	991.2	155.4	401.6
Urban part	10 507	8 538	...	4 257	3 175	...	15.3	5.9	14.4	5.6	729.7	1 876.3	295.6	760.2
Rural part	–	5	...	–	1	...	13.2	5.1	13.1	5.0	–	–	–	–
Nokomis CDP, Sarasota County	3 448	3 108	3 238	1 814	1 638	1 409	5.2	2.0	4.4	1.7	783.6	2 028.2	412.3	1 067.1
Norland CDP, Dade County	22 109	19 471	14 973	7 977	7 149	(NA)	9.5	3.7	9.4	3.6	2 352.0	6 141.4	848.6	2 215.8
North Andrews Gardens CDP, Broward County	9 002	r8 994	7 082	3 618	r3 693	2 490	2.9	1.1	2.9	1.1	3 104.1	8 183.6	1 247.6	3 289.1
North Bay Village city, Dade County	5 383	4 920	4 831	3 401	2 963	2 657	2.2	.8	.9	.3	5 981.1	17 943.3	3 778.9	11 336.7

TIPSII [UPF] GPH21 CENSUS90 71583900 08/27/93 11:03 AM MACHINE: C DATA:CENSUS90*PH21TIPSDA00. 08/26/93 14:50:22 TAPE: NONE FRAME: 445
TSF:CENSUS90*92. 08/26/93 14:51:46 UTF:CENSUS90*93. 08/26/93 14:51:47 META:CENSUS90*PH21TABLES00. 08/26/93 15:23:55

Table 45. Population and Housing Units, 1970 to 1990; Area Measurements and Density: 1990—Con.

[For information concerning historical counts, see "User Notes." Density is computed using land area. For definitions of terms and meanings of symbols, see text]

State Place and [In Selected States] County Subdivision [2,500 or More Persons]	Population			Housing units			1990 area measurements				1990 density			
							Total area		Land area		Population per—		Housing units per—	
	1990	1980	1970	1990	1980	1970	Square kilometers	Square miles	Square kilometers	Square miles	Square kilometer	Square mile	Square kilometer	Square mile
Florida—Con.														
North Fort Myers CDP, Lee County	30 027	22 808	8 798	19 020	12 388	3 430	61.1	23.6	59.3	22.9	506.4	1 311.2	320.7	830.6
North Lauderdale city, Broward County	26 506	r18 653	1 213	9 800	r6 307	412	10.1	3.9	10.0	3.9	2 650.6	6 796.4	980.0	2 512.8
North Miami city, Dade County	49 998	42 566	34 767	22 107	20 533	14 247	25.8	10.0	21.8	8.4	2 293.5	5 952.1	1 014.1	2 631.8
North Miami Beach city, Dade County	35 359	36 553	30 544	15 821	17 000	12 501	13.8	5.3	12.9	5.0	2 741.0	7 071.8	1 226.4	3 164.2
North Naples CDP, Collier County	13 422	7 950	3 201	8 183	4 525	1 224	19.4	7.5	19.2	7.4	699.1	1 813.8	426.2	1 105.8
North Palm Beach village, Palm Beach County	11 343	11 344	9 035	6 781	5 741	3 194	14.4	5.6	8.6	3.3	1 319.0	3 437.3	788.5	2 054.8
North Port city, Sarasota County	11 973	6 205	2 244	6 524	4 172	1 264	195.7	75.5	193.7	74.8	61.8	160.1	33.7	87.2
Urban part	11 173	...	...	6 180	...	...	20.1	7.8	19.8	7.6	564.3	1 470.1	312.1	813.2
Rural part	800	...	...	344	...	...	175.5	67.8	173.9	67.1	4.6	11.9	2.0	5.1
North River Shores CDP, Martin County	3 250	2 867	...	1 718	1 452	...	5.0	1.9	3.4	1.3	955.9	2 500.0	505.3	1 321.5
North Sarasota CDP, Sarasota County	6 702	4 997	1 737	3 181	2 159	518	9.8	3.8	9.8	3.8	683.9	1 763.7	324.6	837.1
Oakland Park city, Broward County	26 326	r22 944	16 261	13 875	r11 726	6 427	17.9	6.9	16.5	6.4	1 595.5	4 113.4	840.9	2 168.0
Oak Ridge CDP, Orange County	15 388	(NA)	...	6 298	(NA)	...	12.2	4.7	11.7	4.5	1 315.2	3 419.6	538.3	1 399.6
Ocala city, Marion County	42 045	37 170	22 583	19 478	14 674	7 965	74.7	28.9	74.7	28.9	562.9	1 454.8	260.7	674.0
Ocean City CDP, Okaloosa County	5 422	5 582	5 267	2 511	2 309	1 747	4.9	1.9	4.1	1.6	1 322.4	3 388.8	612.4	1 569.4
Ocoee city, Orange County	12 778	7 803	3 937	4 439	2 645	1 231	25.3	9.8	23.4	9.0	546.1	1 419.8	189.7	493.2
Ojus CDP, Dade County	15 519	17 344	...	8 142	8 313	...	8.9	3.4	7.6	2.9	2 042.0	5 351.4	1 071.3	2 807.6
Okeechobee city, Okeechobee County	4 943	4 225	3 715	1 935	1 780	1 187	10.7	4.1	10.6	4.1	466.3	1 205.6	182.5	472.0
Oldsmar city, Pinellas County	8 361	2 608	1 538	3 507	1 038	513	23.6	9.1	21.8	8.4	383.5	995.4	160.9	417.5
Olympia Heights CDP, Dade County	37 792	33 112	...	12 237	10 562	...	18.4	7.1	17.5	6.7	2 159.5	5 640.6	699.3	1 826.4
Opa-locka city, Dade County	15 283	14 460	11 902	5 709	5 667	3 882	11.6	4.5	11.2	4.3	1 364.6	3 554.2	509.7	1 327.7
Opa-locka North CDP, Dade County	6 568	5 721	...	1 553	1 517	...	5.9	2.3	5.6	2.2	1 172.9	2 985.5	277.3	705.9
Orange City city, Volusia County	5 347	2 795	1 777	3 041	1 505	835	14.6	5.7	14.5	5.6	368.8	954.8	209.7	543.0
Orange Park town, Clay County	9 488	8 766	5 019	3 712	3 130	1 553	14.3	5.5	10.1	3.9	939.4	2 432.8	367.5	951.8
Orlando city, Orange County	164 693	128 291	99 006	73 425	51 526	36 839	186.4	72.0	174.2	67.3	945.4	2 447.1	421.5	1 091.0
Orlovista CDP, Orange County	5 990	6 474	...	2 294	2 339	...	5.1	2.0	5.0	1.9	1 198.0	3 152.6	458.8	1 207.4
Ormond Beach city, Volusia County	29 721	r21 436	14 063	14 190	r9 306	5 032	69.8	26.9	65.3	25.2	455.1	1 179.4	217.3	563.1
Ormond-By-The-Sea CDP, Volusia County	8 157	7 665	6 002	5 241	4 322	2 992	5.2	2.0	5.1	2.0	1 599.4	4 078.5	1 027.6	2 620.5
Osprey CDP, Sarasota County	2 597	1 660	1 115	1 517	1 074	547	6.9	2.7	5.3	2.1	490.0	1 236.7	286.2	722.4
Oviedo city, Seminole County	11 114	3 074	1 870	4 212	1 105	646	35.5	13.7	34.7	13.4	320.3	829.4	121.4	314.3
Pace CDP, Santa Rosa County	6 277	5 006	1 776	2 526	1 788	590	24.3	9.4	24.3	9.4	258.3	667.8	104.0	268.7
Page Park-Pine Manor CDP, Lee County	5 116	...	...	2 181	...	...	2.7	1.1	2.7	1.1	1 894.8	4 650.9	807.8	1 982.7
Pahokee city, Palm Beach County	6 822	6 346	5 663	2 422	2 072	1 761	13.8	5.3	13.8	5.3	494.3	1 287.2	175.5	457.0
Palatka city, Putnam County	10 201	10 175	9 444	4 325	3 930	3 307	17.8	6.9	16.3	6.3	625.8	1 619.2	265.3	686.5
Palm Bay city, Brevard County	62 632	18 560	7 176	26 273	7 898	2 607	172.8	66.7	164.8	63.6	380.0	984.8	159.4	413.1
Palm Beach town, Palm Beach County	9 814	9 729	9 086	9 191	8 664	6 436	27.1	10.5	10.2	3.9	962.2	2 516.4	901.1	2 356.7
Palm Beach Gardens city, Palm Beach County	22 965	14 407	6 102	12 171	6 414	1 920	68.5	26.4	68.1	26.3	337.2	873.2	178.7	462.8
Palm City CDP, Martin County	3 925	2 177	...	1 921	868	...	10.0	3.9	8.7	3.4	451.1	1 154.4	220.8	565.0
Palm Coast CDP, Flagler County	14 287	2 837	...	7 522	1 559	...	54.1	20.9	51.5	19.9	277.4	717.9	146.1	378.0
Palmetto city, Manatee County	9 268	8 637	7 422	4 873	4 760	3 015	10.2	4.0	9.9	3.8	936.2	2 438.9	492.2	1 282.4
Palmetto Estates CDP, Dade County	12 293	11 116	...	4 016	3 723	...	5.6	2.1	5.5	2.1	2 235.1	5 853.8	730.2	1 912.4
Palm Harbor CDP, Pinellas County	50 256	5 215	...	23 953	2 128	...	68.9	26.6	46.4	17.9	1 083.1	2 807.6	516.2	1 338.2
Palm River CDP, Collier County	3 507	...	...	1 736	...	...	5.2	2.0	5.2	2.0	674.4	1 753.5	333.8	868.0
Palm River-Clair Mel CDP, Hillsborough County	13 691	14 447	8 536	4 939	4 755	2 529	21.0	8.1	21.0	8.1	652.0	1 690.2	235.2	609.8
Palm Springs village, Palm Beach County	9 763	8 166	4 340	5 431	4 055	1 294	3.6	1.4	3.5	1.3	2 789.4	7 510.0	1 551.7	4 177.7
Palm Springs North CDP, Dade County	5 300	5 838	...	1 618	1 659	...	2.0	.8	1.8	.7	2 944.4	7 571.4	898.9	2 311.4
Palm Valley CDP, St. Johns County	9 960	...	...	4 814	...	...	36.2	14.0	34.7	13.4	287.0	743.3	138.7	359.3
Panama City city, Bay County	34 378	33 346	32 096	15 928	14 148	11 467	56.0	21.6	40.1	15.5	857.3	2 217.9	397.2	1 027.6
Panama City Beach city, Bay County	4 051	2 148	67	6 013	2 525	42	15.1	5.8	14.8	5.7	273.7	710.7	406.3	1 054.9
Parker city, Bay County	4 598	4 298	4 212	2 251	1 763	1 480	6.3	2.4	5.0	1.9	919.6	2 420.0	450.2	1 184.7
Parkland city, Broward County	3 558	545	165	1 115	176	44	22.4	8.6	22.4	8.6	158.8	413.7	49.8	129.7
Pembroke Park town, Broward County	4 933	r5 326	2 949	3 467	r3 349	1 342	4.4	1.7	3.5	1.3	1 409.4	3 794.6	990.6	2 666.9
Pembroke Pines city, Broward County	65 452	35 776	15 496	29 546	14 383	4 671	86.4	33.4	82.7	31.9	791.4	2 051.8	357.3	926.2
Urban part	65 273	35 776	...	29 495	14 383	...	57.2	22.1	55.0	21.2	1 186.8	3 078.9	536.3	1 391.3
Rural part	179	–	...	51	–	...	29.3	11.3	27.8	10.7	6.4	16.7	1.8	4.8
Pensacola city, Escambia County	58 165	57 619	59 507	26 366	23 312	21 063	102.6	39.6	58.6	22.6	992.6	2 573.7	449.9	1 166.6
Perrine CDP, Dade County	15 576	16 129	10 257	5 226	5 350	2 784	10.4	4.0	10.4	4.0	1 497.7	3 894.0	502.5	1 306.5
Perry city, Taylor County	7 151	8 254	7 701	2 898	3 112	2 680	24.1	9.3	24.1	9.3	296.7	768.9	120.2	311.6
Pierson town, Volusia County	2 988	1 085	654	410	382	255	21.4	8.3	19.8	7.7	150.9	388.1	20.7	53.2
Pine Castle CDP, Orange County	8 276	9 992	...	3 323	4 389	...	7.5	2.9	6.9	2.7	1 199.4	3 065.2	481.6	1 230.7
Pine Hills CDP, Orange County	35 322	31 029	13 882	13 336	10 974	4 197	20.7	8.0	20.0	7.7	1 766.1	4 587.3	666.8	1 731.9
Pine Island Ridge CDP, Broward County	5 244	...	...	3 193	...	...	2.1	.8	2.0	.8	2 622.0	6 555.0	1 596.5	3 991.3
Pinellas Park city, Pinellas County	43 426	32 811	22 287	20 593	14 606	7 981	36.4	14.1	35.9	13.9	1 209.6	3 124.2	573.6	1 481.5
Pinewood CDP, Dade County	15 518	r14 346	...	5 346	r5 458	...	4.9	1.9	4.5	1.7	3 448.4	9 128.2	1 188.0	3 144.7
Plantation city, Broward County	66 692	r48 653	23 523	29 399	r18 268	6 584	56.8	21.9	56.3	21.8	1 184.6	3 059.3	522.2	1 348.6
Plantation Key CDP, Monroe County	4 405	2 887	...	2 961	2 127	...	25.2	9.7	8.4	3.2	524.4	1 376.6	352.5	925.3
Plant City city, Hillsborough County	22 754	r17 064	15 451	9 350	r6 755	5 332	55.1	21.3	54.8	21.2	415.2	1 073.3	170.6	441.0
Poinciana Place CDP, Osceola County	3 618	...	...	1 490	...	...	21.1	8.2	21.1	8.2	171.5	441.2	70.6	181.7
Pompano Beach city, Broward County	72 411	52 618	38 587	42 719	33 011	17 929	56.7	21.9	52.7	20.3	1 374.0	3 567.0	810.6	2 104.4
Pompano Beach Highlands CDP, Broward County	17 915	16 154	5 014	7 946	7 372	2 119	8.5	3.3	8.4	3.3	2 132.7	5 428.8	946.0	2 407.9
Port Charlotte CDP, Charlotte County	41 535	25 770	10 769	21 479	13 106	5 261	61.8	23.9	57.7	22.3	719.8	1 862.6	372.3	963.2
Port Orange city, Volusia County	35 317	18 756	3 781	17 019	8 855	1 659	57.1	22.1	52.1	20.1	677.9	1 757.1	326.7	846.7
Port Richey city, Pasco County	2 523	2 165	1 259	1 607	1 304	642	6.8	2.6	5.3	2.0	476.0	1 261.5	303.2	803.5
Port St. Joe city, Gulf County	4 044	4 027	4 401	1 638	1 457	1 362	8.6	3.3	8.6	3.3	470.2	1 225.5	190.5	496.4

TIPSII [UPF] GPH21 CENSUS90 71583900 08/27/93 11:03 AM MACHINE: C DATA:CENSUS90*PH211PSDA00, 08/26/93 14:50:22 TAPE: NONE FRAME: 446
TSF:CENSUS90*92. 08/26/93 14:51:46 UTF:CENSUS90*93. 08/26/93 14:51:47 META:CENSUS90*PH211TABLES00. 08/26/93 15:23:55

Table 45. Population and Housing Units, 1970 to 1990; Area Measurements and Density: 1990—Con.

[For information concerning historical counts, see "User Notes." Density is computed using land area. For definitions of terms and meanings of symbols, see text]

State Place and [In Selected States] County Subdivision [2,500 or More Persons]	Population			Housing units			1990 area measurements				1990 density			
							Total area		Land area		Population per—		Housing units per—	
	1990	1980	1970	1990	1980	1970	Square kilometers	Square miles	Square kilometers	Square miles	Square kilometer	Square mile	Square kilometer	Square mile
Florida—Con.														
Port St. John CDP, Brevard County	8 933	1 837	...	3 445	733	...	9.9	3.8	9.9	3.8	902.3	2 350.8	348.0	906.6
Port St. Lucie city, St. Lucie County	55 866	14 690	330	24 241	6 410	434	199.6	77.1	196.6	75.9	284.2	736.0	123.3	319.4
Urban part	55 428	13 103	...	23 917	5 606	...	150.2	58.0	147.3	56.9	376.3	974.1	162.4	420.3
Rural part	438	1 587	...	324	804	...	49.4	19.1	49.4	19.1	8.9	22.9	6.6	17.0
Port St. Lucie-River Park CDP, St. Lucie County	4 874	...	...	2 668	...	...	6.4	2.5	6.0	2.3	812.3	2 119.1	444.7	1 160.0
Port Salerno CDP, Martin County	7 786	4 511	1 161	4 136	2 860	(NA)	10.4	4.0	9.4	3.6	828.3	2 162.8	440.0	1 148.9
Pretty Bayou CDP, Bay County	3 839	3 340	...	1 548	1 214	...	5.8	2.2	5.4	2.1	710.9	1 828.1	286.7	737.1
Princeton CDP, Dade County	7 073	...	...	2 220	...	...	19.1	7.4	19.0	7.4	372.3	955.8	116.8	300.0
Punta Gorda city, Charlotte County	10 747	6 797	3 879	6 936	4 231	1 862	47.7	18.4	36.5	14.1	294.4	762.2	190.0	491.9
Quincy city, Gadsden County	7 444	8 591	8 334	2 883	2 983	2 623	16.1	6.2	16.1	6.2	462.4	1 200.6	179.1	465.0
Richmond Heights CDP, Dade County	8 583	8 577	6 663	2 696	2 402	1 431	4.3	1.7	4.3	1.7	1 996.0	5 048.8	627.0	1 585.9
Ridge Wood Heights CDP, Sarasota County	4 851	3 951	2 528	2 232	1 709	1 029	3.8	1.5	3.7	1.4	1 311.1	3 465.0	603.2	1 594.3
Riverland CDP, Broward County	5 376	5 919	5 512	2 180	2 197	1 744	3.0	1.1	3.0	1.1	1 792.0	4 887.3	726.7	1 981.8
Riverview CDP, Hillsborough County	6 478	...	...	2 921	...	...	23.7	9.1	22.9	8.8	282.9	736.1	127.6	331.9
Riviera Beach city, Palm Beach County	27 639	26 489	21 401	14 078	11 974	7 601	23.8	9.2	19.4	7.5	1 424.7	3 685.2	725.7	1 877.1
Rockledge city, Brevard County	16 023	11 877	10 523	6 533	4 458	3 359	29.1	11.3	25.3	9.8	633.3	1 635.0	258.2	666.6
Rotonda CDP, Charlotte County	3 576	1 432	...	2 235	873	...	31.7	12.2	31.3	12.1	114.2	295.5	71.4	184.7
Royal Palm Beach village, Palm Beach County	14 589	3 423	475	5 985	1 765	137	22.8	8.8	22.8	8.8	639.9	1 657.8	262.5	680.1
Ruskin CDP, Hillsborough County	6 046	5 117	2 414	2 800	2 522	1 014	20.1	7.8	19.3	7.4	313.3	817.0	145.1	378.4
Safety Harbor city, Pinellas County	15 124	6 461	3 103	6 373	2 836	1 147	12.1	4.7	11.7	4.5	1 292.6	3 360.9	544.7	1 416.2
St. Augustine city, St. Johns County	11 692	11 985	12 352	5 181	5 068	4 814	23.6	9.1	18.2	7.0	642.4	1 670.3	284.7	740.1
St. Augustine Beach city, St. Johns County	3 657	1 289	632	2 562	820	285	4.9	1.9	4.9	1.9	746.3	1 924.7	522.9	1 348.4
St. Augustine Shores CDP, St. Johns County	4 411	2 105	...	2 261	1 244	...	9.0	3.5	8.9	3.4	495.6	1 297.4	254.0	665.0
St. Augustine South CDP, St. Johns County	4 218	2 581	...	1 623	1 000	...	4.5	1.7	4.5	1.7	937.3	2 481.2	360.7	954.7
St. Cloud city, Osceola County	12 453	7 840	5 041	5 996	3 915	2 632	19.6	7.5	19.5	7.5	638.6	1 660.4	307.5	799.5
St. Petersburg city, Pinellas County	238 629	238 647	216 159	125 452	119 486	97 073	343.6	132.6	153.3	59.2	1 556.6	4 030.9	818.3	2 119.1
St. Petersburg Beach city, Pinellas County	9 200	9 354	8 024	7 205	6 882	4 375	51.5	19.9	5.8	2.3	1 586.2	4 000.0	1 242.2	3 132.6
Samoset CDP, Manatee County	3 119	5 747	4 070	1 067	2 367	1 512	5.0	1.9	5.0	1.9	623.8	1 641.6	213.4	561.6
Samsula-Spruce Creek CDP, Volusia County	3 404	1 971	...	1 475	711	...	60.3	23.3	60.3	23.3	56.5	146.1	24.5	63.3
San Carlos Park CDP, Lee County	11 785	3 590	...	4 722	2 178	...	15.9	6.1	15.4	5.9	765.3	1 997.5	306.6	800.3
Sandalfoot Cove CDP, Palm Beach County	14 214	5 299	...	7 179	3 209	...	7.6	2.9	7.6	2.9	1 870.3	4 901.4	944.6	2 475.5
Sanford city, Seminole County	32 387	23 176	17 393	13 834	9 035	6 131	53.2	20.6	44.8	17.3	722.9	1 872.1	308.8	799.7
Sanibel city, Lee County	5 468	3 363	...	6 422	4 491	...	85.9	33.2	44.6	17.2	122.6	317.9	144.0	373.4
Urban part	5 323	...	...	6 331	...	...	47.6	18.4	24.4	9.4	218.2	566.3	259.5	673.5
Rural part	145	...	...	91	...	...	38.3	14.8	20.1	7.8	7.2	18.6	4.5	11.7
Sarasota city, Sarasota County	50 961	48 868	40 237	26 974	25 350	18 424	66.5	25.7	37.9	14.6	1 344.6	3 490.5	711.7	1 847.5
Sarasota Springs CDP, Sarasota County	16 088	13 860	4 405	6 795	5 790	1 543	9.4	3.6	9.4	3.6	1 711.5	4 468.9	722.9	1 887.5
Satellite Beach city, Brevard County	9 889	9 163	6 558	4 205	3 421	1 933	8.5	3.3	6.2	2.4	1 595.0	4 120.4	678.2	1 752.1
Sawgrass CDP, St. Johns County	2 999	...	...	2 039	...	...	8.4	3.2	8.0	3.1	374.9	967.4	254.9	657.7
Scott Lake CDP, Dade County	14 588	14 154	...	4 124	4 044	...	8.7	3.4	8.5	3.3	1 716.2	4 420.6	485.2	1 249.7
Sebastian city, Indian River County	10 205	2 831	825	4 611	1 350	348	34.9	13.5	32.5	12.5	314.0	816.4	141.9	368.9
Sebring city, Highlands County	8 900	8 736	7 223	4 999	4 316	3 438	27.1	10.5	11.9	4.6	747.9	1 934.8	420.1	1 086.7
Seffner CDP, Hillsborough County	5 371	...	...	2 095	...	...	9.7	3.7	9.4	3.6	571.4	1 491.9	222.9	581.9
Seminole city, Pinellas County	9 251	4 586	...	5 399	2 999	...	6.4	2.5	5.8	2.3	1 595.0	4 022.2	930.9	2 347.4
Sharpes CDP, Brevard County	3 348	4 149	...	1 582	1 375	...	16.3	6.3	7.7	3.0	434.8	1 116.0	205.5	527.3
Siesta Key CDP, Sarasota County	7 772	7 010	4 460	8 077	6 817	3 225	9.0	3.5	5.9	2.3	1 317.3	3 379.1	1 369.0	3 511.7
Silver Springs Shores CDP, Marion County	6 421	3 983	...	3 326	2 123	...	12.6	4.9	12.5	4.8	513.7	1 337.7	266.1	692.9
Sky Lake CDP, Orange County	6 202	6 692	...	2 262	2 266	...	3.3	1.3	3.3	1.3	1 879.4	4 770.8	685.5	1 740.0
South Apopka CDP, Orange County	6 360	5 687	2 293	2 073	1 681	714	9.7	3.8	9.4	3.6	676.6	1 766.7	220.5	575.8
South Bay city, Palm Beach County	3 558	3 886	2 958	1 213	1 261	854	5.0	1.9	5.0	1.9	711.6	1 872.6	242.6	638.4
South Beach CDP, Indian River County	2 754	...	...	1 671	...	...	17.8	6.9	7.0	2.7	393.4	1 020.0	238.7	618.9
South Bradenton CDP, Manatee County	20 398	14 297	10 820	13 354	10 290	5 221	12.1	4.7	11.8	4.6	1 728.6	4 434.3	1 131.7	2 903.0
South Daytona city, Volusia County	12 482	11 252	4 979	6 122	5 094	1 943	12.2	4.7	9.2	3.5	1 356.7	3 566.3	665.4	1 749.1
Southeast Arcadia CDP, DeSoto County	4 145	...	...	1 940	...	...	19.0	7.3	19.0	7.3	218.2	567.8	102.1	265.8
Southgate CDP, Sarasota County	7 324	7 322	6 885	4 024	3 856	3 000	5.4	2.1	5.3	2.1	1 381.9	3 487.6	759.2	1 916.2
South Gate Ridge CDP, Sarasota County	5 924	4 259	2 043	2 592	1 779	759	4.7	1.8	4.7	1.8	1 260.4	3 291.1	551.5	1 440.0
South Miami city, Dade County	10 404	r10 895	11 780	4 346	r4 498	4 257	6.0	2.3	6.0	2.3	1 734.0	4 523.5	724.3	1 889.6
South Miami Heights CDP, Dade County	30 030	23 559	10 395	10 188	7 981	3 018	12.8	4.9	12.8	4.9	2 346.1	6 128.6	795.9	2 079.2
South Pasadena city, Pinellas County	5 644	4 188	2 465	4 398	3 212	1 388	3.0	1.1	1.8	.7	3 135.6	8 062.9	2 443.3	6 282.9
South Patrick Shores CDP, Brevard County	10 249	9 816	10 313	4 092	3 530	2 934	9.6	3.7	5.3	2.1	1 933.8	4 880.5	772.1	1 948.6
South Sarasota CDP, Sarasota County	5 298	4 267	3 730	2 684	2 049	1 577	6.3	2.4	5.4	2.1	981.1	2 522.9	497.0	1 278.1
South Venice CDP, Sarasota County	11 951	8 075	4 680	5 637	4 008	2 388	16.9	6.5	15.9	6.2	751.6	1 927.6	354.5	909.2
Springfield city, Bay County	8 715	7 220	5 949	3 673	2 577	1 880	10.4	4.0	9.9	3.8	880.3	2 293.4	371.0	966.6
Spring Hill CDP, Hernando County	31 117	6 468	...	14 863	3 396	...	62.7	24.2	58.8	22.7	529.2	1 370.8	252.8	654.8
Starke city, Bradford County	5 226	5 306	4 848	2 113	2 162	1 722	17.2	6.7	17.2	6.7	303.8	780.0	122.8	315.4
Stock Island CDP, Monroe County	3 613	4 446	...	1 567	1 972	...	2.4	.9	2.3	.9	1 570.9	4 014.4	681.3	1 741.1
Stuart city, Martin County	11 936	9 467	4 820	7 021	5 318	2 065	17.1	6.6	11.4	4.4	1 047.0	2 712.7	615.9	1 595.7
Sugarmill Woods CDP, Citrus County	4 073	...	...	2 258	...	...	68.3	26.4	68.3	26.4	59.6	154.3	33.1	85.5
Sun City Center CDP, Hillsborough County	8 326	5 605	2 143	5 665	3 883	1 317	15.2	5.9	14.5	5.6	574.2	1 486.8	390.7	1 011.6
Suncoast Estates CDP, Lee County	4 483	4 399	...	2 000	2 014	...	7.4	2.8	7.4	2.8	605.8	1 601.1	270.3	714.3
Sunny Isles CDP, Dade County	11 772	12 564	...	10 309	8 655	...	5.0	1.9	3.2	1.2	3 678.8	9 810.0	3 221.6	8 590.8
Sunrise city, Broward County	64 407	39 681	7 403	29 295	17 438	2 653	47.7	18.4	47.2	18.2	1 364.6	3 538.8	620.7	1 609.6
Sunset CDP, Dade County	15 810	13 531	...	5 206	4 598	...	9.2	3.6	9.2	3.6	1 718.5	4 391.7	565.9	1 446.1
Sun Valley CDP, Palm Beach County	2 735	...	...	1 327	...	...	1.5	.6	1.5	.6	1 823.3	4 558.3	884.7	2 211.7

TIPSII [UPF] GPH21 CENSUS90 71583900 08/27/93 11:03 AM MACHINE: C DATA:CENSUS90*PH211PSDA00. 08/26/93 14:50:22 TAPE: NONE FRAME: 447
TSF:CENSUS90*92. 08/26/93 14:51:46 UTF:CENSUS90*93. 08/26/93 14:51:47 META:CENSUS90*PH211TABLES00. 08/26/93 15:23:55

Table 45. Population and Housing Units, 1970 to 1990; Area Measurements and Density: 1990—Con.

[For information concerning historical counts, see "User Notes." Density is computed using land area. For definitions of terms and meanings of symbols, see text]

State Place and [In Selected States] County Subdivision [2,500 or More Persons]	Population			Housing units			1990 area measurements				1990 density			
							Total area		Land area		Population per—		Housing units per—	
	1990	1980	1970	1990	1980	1970	Square kilometers	Square miles	Square kilometers	Square miles	Square kilometer	Square mile	Square kilometer	Square mile
Florida—Con.														
Surfside town, Dade County	4 108	3 763	3 614	2 814	2 441	2 288	2.5	1.0	1.3	.5	3 160.0	8 216.0	2 164.6	5 628.0
Sweetwater city, Dade County	13 909	r8 067	3 357	4 145	r2 564	1 083	2.1	.8	2.1	.8	6 623.3	17 386.3	1 973.8	5 181.3
Tallahassee city, Leon County	124 773	81 548	72 624	55 221	33 718	23 418	166.7	64.4	163.9	63.3	761.3	1 971.1	336.9	872.4
Tamarac city, Broward County	44 822	29 376	5 193	26 141	15 524	3 391	30.8	11.9	29.8	11.5	1 504.1	3 897.6	877.2	2 273.1
Tamiami CDP, Dade County	33 845	17 607	...	10 916	5 872	...	16.3	6.3	15.5	6.0	2 183.5	5 640.8	704.3	1 819.3
Tampa city, Hillsborough County	280 015	r271 577	277 714	129 681	r114 209	100 840	433.2	167.3	281.5	108.7	994.7	2 576.0	460.7	1 193.0
Tangelo Park CDP, Orange County	2 663	...	...	791	...	...	.9	.4	.9	.4	2 958.9	6 657.5	878.9	1 977.5
Tarpon Springs city, Pinellas County	17 906	13 251	7 118	9 116	6 139	2 647	42.1	16.3	22.5	8.7	795.8	2 058.2	405.2	1 047.8
Tavares city, Lake County	7 383	r4 398	3 261	4 420	r2 591	1 464	12.9	5.0	10.8	4.2	683.6	1 757.9	409.3	1 052.4
Taylor Creek CDP, Okeechobee County	4 081	2 479	...	2 807	2 008	...	10.5	4.0	10.1	3.9	404.1	1 046.4	277.9	719.7
Temple Terrace city, Hillsborough County	16 444	11 097	7 347	6 850	4 015	2 258	12.9	5.0	12.8	4.9	1 284.7	3 355.9	535.2	1 398.0
Tequesta village, Palm Beach County	4 499	3 685	2 642	2 454	1 821	1 170	5.5	2.1	4.4	1.7	1 022.5	2 646.5	557.7	1 443.5
The Meadows CDP, Sarasota County	3 437	...	...	2 655	...	...	4.0	1.5	4.0	1.5	859.3	2 291.3	663.8	1 770.0
Tice CDP, Lee County	3 971	6 645	7 254	1 867	3 052	2 721	3.3	1.3	3.0	1.1	1 323.7	3 610.0	622.3	1 697.3
Timber Pines CDP, Hernando County	3 182	...	...	1 895	...	...	7.1	2.7	6.9	2.7	461.2	1 178.5	274.6	701.9
Titusville city, Brevard County	39 394	31 910	30 515	18 183	12 488	10 453	62.4	24.1	50.5	19.5	780.1	2 020.2	360.1	932.5
Town 'n' Country CDP, Hillsborough County	60 946	37 834	...	26 939	13 761	...	63.1	24.4	61.2	23.6	995.8	2 582.5	440.2	1 141.5
Treasure Island city, Pinellas County	7 266	6 316	6 120	5 525	4 939	3 075	13.8	5.3	4.1	1.6	1 772.2	4 541.3	1 347.6	3 453.1
Tyndall AFB CDP, Bay County	4 318	4 542	4 248	943	936	1 004	35.6	13.8	35.5	13.7	121.6	315.2	26.6	68.8
Union Park CDP, Orange County	6 890	19 175	2 827	2 385	7 180	883	8.0	3.1	7.9	3.0	872.2	2 296.7	301.9	795.0
University West CDP, Hillsborough County	23 760	...	...	14 910	...	...	10.1	3.9	10.0	3.9	2 376.0	6 092.3	1 491.0	3 823.1
Upper Grand Lagoon CDP, Bay County	7 855	3 314	...	4 331	1 847	...	41.2	15.9	21.4	8.2	367.1	957.9	202.4	528.2
Valparaiso city, Okaloosa County	4 672	6 142	6 504	1 937	1 590	1 220	33.1	12.8	31.0	12.0	150.7	389.3	62.5	161.4
Vamo CDP, Sarasota County	3 325	2 574	...	1 925	1 686	...	5.4	2.1	4.6	1.8	722.8	1 847.2	418.5	1 069.4
Venice city, Sarasota County	16 922	12 153	6 648	12 449	8 791	3 744	20.4	7.9	19.2	7.4	881.4	2 286.8	648.4	1 682.3
Venice Gardens CDP, Sarasota County	7 701	6 568	...	4 085	3 131	...	7.0	2.7	6.5	2.5	1 184.8	3 080.4	628.5	1 634.0
Vero Beach city, Indian River County	17 350	16 176	11 908	10 064	8 983	5 581	33.5	12.9	28.7	11.1	604.5	1 563.1	350.7	906.7
Vero Beach South CDP, Indian River County	16 973	12 636	7 330	7 767	5 146	2 773	28.2	10.9	26.8	10.3	633.3	1 647.9	289.8	754.1
Villages of Oriole CDP, Palm Beach County	5 698	...	...	4 249	...	...	2.5	1.0	2.5	1.0	2 279.2	5 698.0	1 699.6	4 249.0
Villas CDP, Lee County	9 898	8 724	3 408	5 773	3 890	1 263	12.5	4.8	12.2	4.7	811.3	2 106.0	473.2	1 228.3
Wahneta CDP, Polk County	4 024	3 329	2 733	1 511	1 112	815	5.5	2.1	5.5	2.1	731.6	1 916.2	274.7	719.5
Warm Mineral Springs CDP, Sarasota County	4 041	...	...	3 200	...	...	7.3	2.8	7.0	2.7	577.3	1 496.7	457.1	1 185.2
Warrington CDP, Escambia County	16 040	15 792	15 848	7 553	7 060	5 886	24.0	9.3	18.9	7.3	848.7	2 197.3	399.6	1 034.7
Washington Park CDP, Broward County	6 930	7 240	...	2 400	2 172	...	2.9	1.1	2.9	1.1	2 389.7	6 300.0	827.6	2 181.8
Watertown CDP, Columbia County	3 340	3 804	3 624	1 473	1 448	1 118	8.3	3.2	8.0	3.1	417.5	1 077.4	184.1	475.2
Wauchula city, Hardee County	3 253	r3 296	3 007	1 385	r1 497	1 172	6.1	2.3	6.1	2.3	533.3	1 414.3	227.0	602.2
Wekiva Springs CDP, Seminole County	23 026	13 386	...	8 716	4 381	...	23.8	9.2	22.4	8.7	1 027.9	2 646.7	389.1	1 001.8
Wellington CDP, Palm Beach County	20 670	4 622	...	9 377	1 977	...	30.0	11.6	29.2	11.3	707.9	1 829.2	321.1	829.8
West Bradenton CDP, Manatee County	4 528	r8 767	6 162	1 836	r3 510	2 294	3.7	1.4	3.5	1.4	1 293.7	3 234.3	524.6	1 311.4
Westchester CDP, Dade County	29 883	29 272	...	9 564	9 137	...	10.4	4.0	10.4	4.0	2 873.4	7 470.8	919.6	2 391.0
West De Land CDP, Volusia County	3 389	3 055	...	1 319	1 230	...	6.1	2.4	6.1	2.4	555.6	1 412.1	216.2	549.6
Westgate-Belvedere Homes CDP, Palm Beach County	6 880	...	...	2 906	...	...	5.3	2.0	5.3	2.0	1 298.1	3 440.0	548.3	1 453.0
West Little River CDP, Dade County	33 575	32 492	...	10 254	10 194	...	12.0	4.6	11.8	4.6	2 845.3	7 298.9	869.0	2 229.1
West Melbourne city, Brevard County	8 399	5 078	3 050	4 059	2 035	980	14.8	5.7	14.8	5.7	567.5	1 473.5	274.3	712.1
West Miami city, Dade County	5 727	6 076	5 494	2 082	2 186	2 023	1.8	.7	1.8	.7	3 181.7	8 181.4	1 156.7	2 974.3
West Palm Beach city, Palm Beach County	67 643	63 305	57 375	34 971	30 024	24 351	135.6	52.4	127.8	49.3	529.3	1 372.1	273.6	709.4
Urban part	67 625	63 231	57 290	34 959	29 991	(NA)	57.4	22.2	49.6	19.2	1 363.4	3 522.1	704.8	1 820.8
Rural part	18	74	85	12	33	(NA)	78.2	30.2	78.1	30.2	.2	.6	.2	.4
West Park CDP, Hillsborough County	10 347	9 003	8 458	3 785	3 056	2 318	6.0	2.3	6.0	2.3	1 724.5	4 498.7	630.8	1 645.7
West Pensacola CDP, Escambia County	22 107	24 371	20 924	10 032	9 923	7 410	19.3	7.4	19.1	7.4	1 157.4	2 987.4	525.2	1 355.7
West Samoset CDP, Manatee County	3 819	...	...	1 666	...	...	3.6	1.4	3.6	1.4	1 060.8	2 727.9	462.8	1 190.0
Westview CDP, Dade County	9 668	9 102	...	3 068	3 053	...	8.4	3.2	8.1	3.1	1 193.6	3 118.7	378.8	989.7
Westwood Lakes CDP, Dade County	11 522	11 478	12 811	3 420	3 455	3 376	4.7	1.8	4.5	1.7	2 560.4	6 777.6	760.0	2 011.8
Whiskey Creek CDP, Lee County	5 061	...	...	2 391	...	...	4.1	1.6	4.1	1.6	1 234.4	3 163.1	583.2	1 494.4
Whisper Walk CDP, Palm Beach County	3 037	...	...	1 783	...	...	2.6	1.0	2.6	1.0	1 168.1	3 037.0	685.8	1 783.0
White City CDP, St. Lucie County	4 645	4 110	...	1 916	1 683	...	19.2	7.4	19.2	7.4	241.9	627.7	99.8	258.9
Whitfield CDP, Manatee County	3 152	4 328	1 362	1 446	1 887	562	3.7	1.4	3.6	1.4	875.6	2 251.4	401.7	1 032.9
Wildwood city, Sumter County	3 421	2 665	2 082	1 794	1 198	754	8.7	3.3	8.7	3.3	393.2	1 036.7	206.2	543.6
Williamsburg CDP, Orange County	3 093	...	...	1 828	...	...	3.5	1.4	3.4	1.3	909.7	2 379.2	537.6	1 406.2
Willow Oak CDP, Polk County	4 017	2 115	...	1 483	803	...	10.6	4.1	10.6	4.1	379.0	979.8	139.9	361.7
Wilton Manors city, Broward County	11 804	12 742	10 948	5 983	6 213	4 321	5.0	1.9	5.0	1.9	2 360.8	6 212.6	1 196.6	3 148.9
Wimauma CDP, Hillsborough County	2 932	1 477	...	861	512	...	8.0	3.1	7.5	2.9	390.9	1 011.0	114.8	296.9
Winston CDP, Polk County	9 118	9 315	4 505	4 638	4 545	1 897	14.3	5.5	14.2	5.5	642.1	1 657.8	326.6	843.3
Winter Garden city, Orange County	9 745	6 789	5 153	3 875	2 809	1 878	12.4	4.8	12.4	4.8	785.9	2 030.2	312.5	807.3
Winter Haven city, Polk County	24 725	21 119	16 136	12 752	10 248	6 542	51.6	19.9	31.6	12.2	782.4	2 026.6	403.5	1 045.2
Winter Park city, Orange County	22 242	22 339	21 895	10 057	9 653	8 276	21.3	8.2	18.0	7.0	1 235.7	3 177.4	558.7	1 436.7
Winter Springs city, Seminole County	22 151	10 475	1 161	8 706	3 914	362	35.5	13.7	35.1	13.6	631.1	1 628.8	248.0	640.1
Woodville CDP, Leon County	2 760	1 768	...	1 097	662	...	16.6	6.4	16.6	6.4	166.3	431.3	66.1	171.4

TIPSII [UPF] GPH21 CENSUS90 71583900 08/27/93 11:03 AM MACHINE: C DATA:CENSUS90*PH21TIPSDA00, 08/26/93 14:50:22 TAPE: NONE FRAME: 448
TSF:CENSUS90*92, 08/26/93 14:51:46 UTF:CENSUS90*93, 08/26/93 14:51:47 META:CENSUS90*PH21TABLES00, 08/26/93 15:23:55

Table 45. Population and Housing Units, 1970 to 1990; Area Measurements and Density: 1990—Con.

[For information concerning historical counts, see "User Notes." Density is computed using land area. For definitions of terms and meanings of symbols, see text]

State Place and [In Selected States] County Subdivision [2,500 or More Persons]	Population			Housing units			1990 area measurements				1990 density			
							Total area		Land area		Population per—		Housing units per—	
	1990	1980	1970	1990	1980	1970	Square kilometers	Square miles	Square kilometers	Square miles	Square kilometer	Square mile	Square kilometer	Square mile
Florida—Con.														
Wright CDP, Okaloosa County	18 945	13 011	...	8 289	5 405	...	14.4	5.5	14.2	5.5	1 334.2	3 444.5	583.7	1 507.1
Yulee CDP, Nassau County	6 915	3 168	...	2 591	1 118	...	60.0	23.2	59.9	23.1	115.4	299.4	43.3	112.2
Zephyrhills city, Pasco County	8 220	5 742	3 369	5 209	4 077	1 830	15.2	5.9	15.1	5.8	544.4	1 417.2	345.0	898.1
Zephyrhills South CDP, Pasco County	2 514	1 986	...	1 818	1 574	...	3.7	1.4	3.7	1.4	679.5	1 795.7	491.4	1 298.6
Zephyrhills West CDP, Pasco County	4 249	3 698	...	3 165	2 903	...	6.2	2.4	6.2	2.4	685.3	1 770.4	510.5	1 318.8
Jacksonville city, Duval County	672 971	571 003	528 865	284 673	227 077	174 309	2 378.4	918.3	2 004.3	773.9	335.8	869.6	142.0	367.8
Georgia	6 478 216	r5 462 982	4 587 930	2 638 418	r2 028 305	1 470 754	153 952.1	59 441.0	150 009.5	57 918.7	43.2	111.9	17.6	45.6
Acworth city, Cobb County	4 519	3 648	3 929	2 093	1 303	1 232	13.3	5.1	12.0	4.6	376.6	982.4	174.4	455.0
Adel city, Cook County	5 093	5 592	4 972	1 972	1 965	1 591	16.4	6.3	16.3	6.3	312.5	808.4	121.0	313.0
Albany city, Dougherty County	78 122	r74 425	72 623	30 603	r26 280	22 245	144.5	55.8	143.6	55.5	544.0	1 407.6	213.1	551.4
Alma city, Bacon County	3 663	3 819	3 756	1 573	1 483	1 253	14.7	5.7	14.5	5.6	252.6	654.1	108.5	280.9
Alpharetta city, Fulton County	13 002	3 128	2 455	5 887	1 117	777	49.3	19.0	49.3	19.0	263.7	684.3	119.4	309.8
Urban part	12 820	...	...	5 789	...	...	24.6	9.5	24.5	9.5	523.3	1 349.5	236.3	609.4
Rural part	182	...	...	98	...	...	24.7	9.6	24.7	9.6	7.4	19.0	4.0	10.2
Americus city, Sumter County	16 512	16 120	16 091	6 317	5 574	4 965	25.5	9.8	25.0	9.6	660.5	1 720.0	252.7	658.0
Ashburn city, Turner County	4 827	4 766	4 209	1 835	1 582	1 348	11.8	4.5	11.7	4.5	412.6	1 072.7	156.8	407.8
Athens city, Clarke County	45 734	42 549	44 342	18 499	15 526	13 687	43.1	16.6	43.0	16.6	1 063.6	2 755.1	430.2	1 114.4
Atlanta city	394 017	425 022	495 039	182 754	178 826	170 988	343.0	132.4	341.3	131.8	1 154.5	2 989.5	535.5	1 386.6
DeKalb County	33 539	37 283	46 687	14 020	14 018	14 610	17.9	6.9	17.9	6.9	1 873.7	4 860.7	783.2	2 031.9
Fulton County	360 478	387 739	448 352	168 734	164 808	156 378	325.1	125.5	323.4	124.9	1 114.7	2 886.1	521.8	1 351.0
Auburn city	3 139	692	361	1 358	242	119	13.0	5.0	13.0	5.0	241.5	627.8	104.5	271.6
Barrow County	3 139	692	361	1 358	242	119	12.8	4.9	12.8	4.9	245.2	640.6	106.1	277.1
Gwinnett County	–	...	...	–	...	...	.2	.1	.2	.1	–	–	–	–
Augusta city, Richmond County	44 639	47 532	59 864	21 588	20 825	21 159	54.4	21.0	50.9	19.7	877.0	2 265.9	424.1	1 095.8
Austell city	4 173	3 939	2 632	1 708	1 429	866	12.9	5.0	12.9	5.0	323.5	834.6	132.4	341.6
Cobb County	4 022	3 931	2 632	1 628	1 424	866	12.8	4.9	12.8	4.9	314.2	820.8	127.2	332.2
Douglas County	151	8	–	80	5	–	.1	–	.1	–	1 510.0	–	800.0	–
Bainbridge city, Decatur County	10 712	10 553	10 887	4 457	3 991	3 679	42.7	16.5	40.0	15.4	267.8	695.6	111.4	289.4
Barnesville city, Lamar County	4 747	4 887	4 935	1 842	1 750	1 571	10.7	4.1	10.7	4.1	443.6	1 157.8	172.1	449.3
Baxley city, Appling County	3 841	3 586	3 503	1 654	1 386	1 197	15.8	6.1	15.8	6.1	243.1	629.7	104.7	271.1
Belvedere Park CDP, DeKalb County	18 089	17 766	...	6 840	6 486	...	12.9	5.0	12.9	5.0	1 402.2	3 617.8	530.2	1 368.0
Blackshear city, Pierce County	3 263	3 222	2 624	1 405	1 280	887	9.6	3.7	9.3	3.6	350.9	906.4	151.1	390.3
Blakely city, Early County	5 595	5 880	5 267	2 095	2 053	1 786	29.6	11.4	29.3	11.3	191.0	495.1	71.5	185.4
Bremen city	4 356	3 966	3 484	1 813	1 566	1 273	22.4	8.6	22.3	8.6	195.3	506.5	81.3	210.8
Carroll County	13	24	12	5	11	3	5.0	1.9	5.0	1.9	2.6	6.8	1.0	2.6
Haralson County	4 343	3 942	3 472	1 808	1 555	1 270	17.3	6.7	17.3	6.7	251.0	648.2	104.5	269.9
Brunswick city, Glynn County	16 433	17 605	19 585	6 901	6 919	6 656	65.3	25.2	44.6	17.2	368.5	955.4	154.7	401.2
Urban part	16 424	...	...	6 897	...	...	18.6	7.2	18.1	7.0	907.4	2 346.3	381.0	985.3
Rural part	9	...	...	4	...	...	46.6	18.0	26.6	10.3	.3	.9	.2	.4
Buford city	8 771	r6 578	4 640	3 670	r2 409	1 557	34.7	13.4	34.6	13.3	253.5	659.5	106.1	275.9
Gwinnett County	8 745	r6 569	4 545	3 658	r2 406	1 480	31.9	12.3	31.8	12.3	275.0	711.0	115.0	297.4
Hall County	26	9	95	12	3	77	2.8	1.1	2.8	1.1	9.3	23.6	4.3	10.9
Cairo city, Grady County	9 035	8 777	8 061	3 551	3 165	2 690	23.3	9.0	23.2	9.0	389.4	1 003.9	153.1	394.6
Calhoun city, Gordon County	7 135	5 563	4 748	3 109	2 197	1 648	26.8	10.4	26.8	10.3	266.2	692.7	116.0	301.8
Camilla city, Mitchell County	5 008	5 414	4 987	1 830	1 748	1 526	12.5	4.8	12.5	4.8	400.6	1 043.3	146.4	381.3
Candler-McAfee CDP, DeKalb County	29 491	27 306	...	9 543	8 569	...	18.1	7.0	18.1	7.0	1 629.3	4 213.0	527.2	1 363.3
Canton city, Cherokee County	4 817	3 601	3 654	2 026	1 399	1 267	33.4	12.9	33.4	12.9	144.2	373.4	60.7	157.1
Carrollton city, Carroll County	16 029	14 078	13 520	6 580	5 327	4 379	39.5	15.2	38.3	14.8	418.5	1 083.0	171.8	444.6
Cartersville city, Bartow County	12 035	r9 247	10 138	5 171	r3 614	3 454	61.9	23.9	61.6	23.8	195.4	505.7	83.9	217.3
Cedartown city, Polk County	7 978	8 619	9 253	3 462	3 424	3 244	16.2	6.3	16.1	6.2	495.5	1 286.8	215.0	558.4
Centerville city, Houston County	3 251	2 622	1 725	1 166	866	488	6.0	2.3	6.0	2.3	541.8	1 413.5	194.3	507.0
Chamblee city, DeKalb County	7 668	7 137	9 127	3 046	3 043	3 029	8.1	3.1	8.1	3.1	946.7	2 473.5	376.0	982.6
Chatsworth city, Murray County	2 865	2 493	2 706	1 210	1 023	927	9.5	3.7	9.4	3.6	304.8	795.8	128.7	336.1
Chattanooga Valley CDP, Walker County	4 088	...	...	1 597	...	...	19.5	7.5	19.5	7.5	209.6	545.1	81.9	212.9
Clarkston city, DeKalb County	5 385	4 539	3 127	2 461	2 024	1 086	2.7	1.1	2.7	1.1	1 994.4	4 895.5	911.5	2 237.3
Cochran city, Bleckley County	4 390	5 121	5 161	1 781	1 750	1 530	10.6	4.1	10.2	3.9	430.4	1 125.6	174.6	456.7
College Park city	20 457	24 632	18 203	10 077	11 151	6 308	25.1	9.7	25.1	9.7	815.0	2 109.0	401.5	1 038.9
Clayton County	2 987	3 489	2 119	1 299	1 565	714	6.9	2.7	6.9	2.7	432.9	1 106.3	188.3	481.1
Fulton County	17 470	21 143	16 084	8 778	9 586	5 594	18.2	7.0	18.2	7.0	959.9	2 495.7	482.3	1 254.0
Columbus city (remainder), Muscogee County	178 681	169 441	155 028	70 657	63 565	53 290	572.0	220.9	559.8	216.1	319.2	826.8	126.2	327.0
Urban part	173 196	166 831	...	68 998	62 609	...	253.4	97.8	247.8	95.7	698.9	1 809.8	278.4	721.0
Rural part	5 485	2 610	...	1 659	956	...	318.6	123.0	312.0	120.5	17.6	45.5	5.3	13.8
Commerce city, Jackson County	4 108	4 092	3 702	1 724	1 589	1 298	12.0	4.6	12.0	4.6	342.3	893.0	143.7	374.8
Conley CDP, Clayton County	5 528	6 033	...	1 900	2 087	...	5.0	1.9	4.9	1.9	1 128.2	2 909.5	387.8	1 000.0
Conyers city, Rockdale County	7 380	6 567	4 890	3 262	2 454	1 557	19.0	7.3	18.9	7.3	390.5	1 011.0	172.6	446.8
Cordele city, Crisp County	10 321	r11 184	10 733	4 181	r3 892	3 510	14.3	5.5	14.3	5.5	721.7	1 876.5	292.4	760.2
Cornelia city, Habersham County	3 219	3 203	3 014	1 456	1 324	1 065	7.1	2.7	7.1	2.7	453.4	1 192.2	205.1	539.3
Country Club Estates CDP, Glynn County	7 500	...	...	2 946	...	...	12.4	4.8	12.3	4.7	609.8	1 595.7	239.5	626.8
Covington city, Newton County	10 026	10 586	10 267	3 913	3 630	3 157	31.3	12.1	31.1	12.0	322.4	835.5	125.8	326.1
Cumming city, Forsyth County	2 828	2 094	2 031	1 031	747	645	12.4	4.8	12.3	4.8	229.9	589.2	83.8	214.8
Cuthbert city, Randolph County	3 730	4 340	3 972	1 426	1 550	1 309	7.9	3.1	7.9	3.1	472.2	1 203.2	180.5	460.0
Dahlonega city, Lumpkin County	3 086	2 844	2 658	890	767	665	12.1	4.7	12.1	4.7	255.0	656.6	73.6	189.4

TIPSII [UPF] GPH21 CENSUS90 71583900 08/27/93 11:03 AM MACHINE: C DATA:CENSUS90*PH211TIPSDA00. 08/26/93 14:50:22 TAPE: NONE FRAME: 449
TSF:CENSUS90*92. 08/26/93 14:51:46 UTF:CENSUS90*93. 08/26/93 14:51:47 META:CENSUS90*PH211TABLES00. 08/26/93 15:23:55

Table 45. Population and Housing Units, 1970 to 1990; Area Measurements and Density: 1990—Con.

[For information concerning historical counts, see "User Notes." Density is computed using land area. For definitions of terms and meanings of symbols, see text]

State Place and [In Selected States] County Subdivision [2,500 or More Persons]	Population			Housing units			1990 area measurements				1990 density			
							Total area		Land area		Population per—		Housing units per—	
	1990	1980	1970	1990	1980	1970	Square kilometers	Square miles	Square kilometers	Square miles	Square kilometer	Square mile	Square kilometer	Square mile
Georgia—Con.														
Dallas city, Paulding County	2 810	2 508	2 133	1 160	932	720	8.7	3.4	8.7	3.4	323.0	826.5	133.3	341.2
Dalton city, Whitfield County	21 761	r20 581	18 872	9 555	r8 084	6 272	46.6	18.0	46.6	18.0	467.0	1 208.9	205.0	530.8
Dawson city, Terrell County	5 295	5 699	5 383	2 011	2 058	1 765	9.4	3.6	9.4	3.6	563.3	1 470.8	213.9	558.6
Decatur city, DeKalb County	17 336	18 404	21 943	8 230	7 893	7 479	10.8	4.2	10.8	4.2	1 605.2	4 127.6	762.0	1 959.5
Dock Junction CDP, Glynn County	7 094	6 189	6 009	2 923	2 335	1 894	27.7	10.7	24.7	9.5	287.2	746.7	118.3	307.7
Donalsonville city, Seminole County	2 761	3 320	2 907	1 058	1 195	944	10.3	4.0	10.3	4.0	268.1	690.3	102.7	264.5
Doraville city, DeKalb County	7 626	7 414	9 157	3 197	2 726	2 647	9.3	3.6	9.3	3.6	820.0	2 118.3	343.8	888.1
Douglas city, Coffee County	10 464	10 980	10 195	4 232	3 959	3 153	30.1	11.6	30.0	11.6	348.8	902.1	141.1	364.8
Douglasville city, Douglas County	11 635	7 641	5 472	4 682	2 843	1 710	31.3	12.1	31.1	12.0	374.1	969.6	150.5	390.2
Druid Hills CDP, DeKalb County	12 174	12 700	...	4 794	4 762	...	10.9	4.2	10.9	4.2	1 116.9	2 898.6	439.8	1 141.4
Dublin city, Laurens County	16 312	16 083	15 143	6 495	5 861	4 881	32.8	12.7	32.6	12.6	500.4	1 294.6	199.2	515.5
Duluth city, Gwinnett County	9 029	2 956	1 810	3 930	1 040	575	19.4	7.5	19.1	7.4	472.7	1 220.1	205.8	531.1
Dunwoody CDP, DeKalb County	26 302	17 768	...	10 427	5 052	...	31.4	12.1	31.3	12.1	840.3	2 173.7	333.1	861.7
East Boundary CDP, Richmond County	3 271	4 699	...	1 298	1 485	...	2.5	1.0	2.5	1.0	1 308.4	3 271.0	519.2	1 298.0
East Dublin town, Laurens County	2 524	2 916	2 000	1 095	1 038	660	7.6	3.0	7.6	2.9	332.1	870.3	144.1	377.6
Eastman city, Dodge County	5 153	5 330	5 416	2 257	2 108	1 986	12.5	4.8	12.5	4.8	412.2	1 073.5	180.6	470.2
East Point city, Fulton County	34 402	37 486	39 315	15 671	15 834	13 123	35.7	13.8	35.6	13.8	966.3	2 492.9	440.2	1 135.6
Eatonton city, Putnam County	4 737	4 833	4 125	1 843	1 701	1 241	13.1	5.1	13.1	5.1	361.6	928.8	140.7	361.4
Elberton city, Elbert County	5 682	5 686	6 438	2 602	2 350	2 325	11.1	4.3	11.1	4.3	511.9	1 321.4	234.4	605.1
Evans CDP, Columbia County	13 713	...	...	4 795	...	...	25.9	10.0	25.7	9.9	533.6	1 385.2	186.6	484.3
Experiment CDP, Spalding County	3 762	3 731	2 256	1 429	1 333	784	7.9	3.1	7.9	3.1	476.2	1 213.5	180.9	461.0
Fairburn city, Fulton County	4 013	3 466	3 143	1 593	1 278	949	11.7	4.5	11.6	4.5	345.9	891.8	137.3	354.0
Fair Oaks CDP, Cobb County	6 996	8 486	...	3 646	3 873	...	5.1	2.0	5.1	2.0	1 371.8	3 498.0	714.9	1 823.0
Fairview CDP, Walker County	6 444	6 558	...	2 548	2 361	...	19.4	7.5	19.4	7.5	332.2	859.2	131.3	339.7
Fayetteville city, Fayette County	5 827	2 715	2 160	2 609	971	668	21.9	8.5	21.8	8.4	267.3	693.7	119.7	310.6
Fitzgerald city	8 612	10 187	8 187	3 721	4 052	2 987	15.0	5.8	14.9	5.8	578.0	1 484.8	249.7	641.6
Ben Hill County	8 612	10 187	8 187	3 721	4 052	2 987	14.9	5.8	14.8	5.7	581.9	1 510.9	251.4	652.8
Irwin County	–	–	...	–	–	...	.1	–	.1	–	–	–	–	–
Forest Park city, Clayton County	16 925	18 782	19 994	6 993	7 048	6 067	22.3	8.6	22.3	8.6	759.0	1 968.0	313.6	813.1
Forsyth city, Monroe County	4 268	4 624	3 736	1 654	1 515	1 101	10.4	4.0	10.4	4.0	410.4	1 067.0	159.0	413.5
Fort Benning South CDP, Chattahoochee County	14 617	15 074	18 787	2 143	2 334	1 328	22.6	8.7	22.2	8.6	658.4	1 699.7	96.5	249.2
Fort Gordon CDP, Richmond County	9 140	14 069	15 589	879	897	238	31.6	12.2	31.6	12.2	289.2	749.2	27.8	72.0
Fort Oglethorpe city	5 880	5 443	3 869	2 402	2 019	1 171	30.7	11.8	30.7	11.8	191.5	498.3	78.2	203.6
Urban part	5 852	...	...	2 390	...	...	13.7	5.3	13.7	5.3	427.2	1 104.2	174.5	450.9
Rural part	28	...	...	12	...	...	17.0	6.6	17.0	6.6	1.6	4.2	.7	1.8
Catoosa County	5 660	5 287	3 810	2 341	1 986	1 154	24.1	9.3	24.1	9.3	234.9	608.6	97.1	251.7
Urban part	5 660	...	...	2 341	...	...	13.1	5.1	13.1	5.1	432.1	1 109.8	178.7	459.0
Rural part	–	...	...	–	...	...	11.0	4.2	11.0	4.2	–	–	–	–
Walker County	220	156	59	61	33	17	6.5	2.5	6.5	2.5	33.8	88.0	9.4	24.4
Urban part	192	...	...	49	...	...	.5	.2	.5	.2	384.0	960.0	98.0	245.0
Rural part	28	...	...	12	...	...	6.0	2.3	6.0	2.3	4.7	12.2	2.0	5.2
Fort Stewart CDP, Liberty County	13 774	15 031	4 467	2 137	2 096	606	17.1	6.6	17.1	6.6	805.5	2 087.0	125.0	323.8
Fort Valley city, Peach County	8 198	9 000	9 251	3 074	3 167	2 648	13.7	5.3	13.7	5.3	598.4	1 546.8	224.4	580.0
Gaines School CDP, Clarke County	11 354	...	...	5 219	...	...	16.3	6.3	16.2	6.2	700.9	1 831.3	322.2	841.8
Gainesville city, Hall County	17 885	15 280	15 459	7 651	5 984	5 132	63.9	24.7	58.8	22.7	304.2	787.9	130.1	337.0
Garden City city, Chatham County	7 410	6 895	5 790	3 129	2 636	1 903	13.2	5.1	13.2	5.1	561.4	1 452.9	237.0	613.5
Georgetown CDP, Chatham County	5 554	2 785	...	2 370	1 014	...	30.9	11.9	29.7	11.5	187.0	483.0	79.8	206.1
Glennville city, Tattnall County	3 676	4 144	2 965	1 586	1 676	1 073	15.9	6.2	15.8	6.1	232.7	602.6	100.4	260.0
Greensboro city, Greene County	2 860	2 985	2 583	1 097	1 153	889	14.9	5.8	14.8	5.7	193.2	501.8	74.1	192.5
Gresham Park CDP, DeKalb County	9 000	6 232	...	3 039	1 830	...	7.3	2.8	7.3	2.8	1 232.9	3 214.3	416.3	1 085.4
Griffin city, Spalding County	21 347	20 728	22 734	8 749	7 911	7 598	34.1	13.2	33.9	13.1	629.7	1 629.5	258.1	667.9
Grovetown city, Columbia County	3 596	3 384	3 169	1 499	1 378	1 021	5.7	2.2	5.6	2.2	642.1	1 634.5	267.7	681.4
Hampton city, Henry County	2 694	2 059	1 551	984	763	470	11.2	4.3	11.1	4.3	242.7	626.5	88.6	228.8
Hapeville city, Fulton County	5 483	6 166	9 567	2 670	2 788	3 700	6.1	2.4	6.1	2.4	898.9	2 284.6	437.7	1 112.5
Hartwell city, Hart County	4 555	4 855	4 865	1 918	1 798	1 668	10.1	3.9	10.1	3.9	451.0	1 167.9	189.9	491.8
Hawkinsville city, Pulaski County	3 527	4 372	4 077	1 564	1 628	1 483	6.7	2.6	6.5	2.5	542.6	1 410.8	240.6	625.6
Hazlehurst city, Jeff Davis County	4 202	r4 298	4 065	1 698	r1 537	1 330	10.7	4.1	10.6	4.1	396.4	1 024.9	160.2	414.1
Hinesville city, Liberty County	21 603	11 309	4 115	8 037	4 335	1 486	32.2	12.4	32.0	12.3	675.1	1 756.3	251.2	653.4
Hogansville city, Troup County	2 976	3 362	3 075	1 283	1 293	1 084	15.7	6.1	15.6	6.0	190.8	496.0	82.2	213.8
Homerville city, Clinch County	2 560	3 112	3 025	1 027	1 117	926	5.7	2.2	5.7	2.2	449.1	1 163.6	180.2	466.8
Irondale CDP, Clayton County	3 352	...	...	1 137	...	...	8.2	3.2	8.2	3.2	408.8	1 047.5	138.7	355.3
Isle Of Hope-Dutch Island CDP, Chatham County	2 637	...	...	997	...	...	5.4	2.1	4.9	1.9	538.2	1 387.9	203.5	524.7
Jackson city, Butts County	4 076	4 133	3 778	1 491	1 491	1 201	10.4	4.0	10.3	4.0	395.7	1 019.0	144.8	372.8
Jefferson city, Jackson County	2 763	1 820	1 647	1 136	702	575	41.2	15.9	41.2	15.9	67.1	173.8	27.6	71.4
Urban part	2 493	...	...	1 036	...	...	22.6	8.7	22.6	8.7	110.3	286.6	45.8	119.1
Rural part	270	...	...	100	...	...	18.5	7.2	18.5	7.2	14.6	37.5	5.4	13.9
Jesup city, Wayne County	8 958	9 418	9 091	3 607	3 469	2 983	42.5	16.4	42.4	16.4	211.3	546.2	85.1	219.9
Jonesboro city, Clayton County	3 635	4 132	4 105	1 495	1 435	1 186	6.4	2.5	6.2	2.4	586.3	1 514.6	241.1	622.9
Kennesaw city, Cobb County	8 936	5 095	3 548	3 558	1 719	986	14.6	5.6	14.5	5.6	616.3	1 595.7	245.4	635.4
Kings Bay Base CDP, Camden County	3 463	...	...	419	...	...	5.3	2.0	5.3	2.0	653.4	1 731.5	79.1	209.5
Kingsland city, Camden County	4 699	2 008	1 831	1 989	793	564	29.9	11.5	29.5	11.4	159.3	412.2	67.4	174.5
Urban part	4 338	...	...	1 731	...	...	15.1	5.8	15.0	5.8	289.2	747.9	115.4	298.4
Rural part	361	...	...	258	...	...	14.8	5.7	14.5	5.6	24.9	64.5	17.8	46.1
La Fayette city, Walker County	6 313	6 517	6 044	2 627	2 510	2 077	20.1	7.8	20.1	7.8	314.1	809.4	130.7	336.8

TIPSII [UPF] GPH21 CENSUS90 71583900 08/27/93 11:03 AM MACHINE: C DATA:CENSUS90*PH211PSDA00. 08/26/93 14:50:22 TAPE: NONE FRAME: 450
TSF:CENSUS90*92. 08/26/93 14:51:46 UTF:CENSUS90*93. 08/26/93 14:51:47 META:CENSUS90*PH211TABLES00. 08/26/93 15:23:55

Table 45. Population and Housing Units, 1970 to 1990; Area Measurements and Density: 1990—Con.

[For information concerning historical counts, see "User Notes." Density is computed using land area. For definitions of terms and meanings of symbols, see text]

State Place and [In Selected States] County Subdivision [2,500 or More Persons]	Population			Housing units			1990 area measurements				1990 density			
							Total area		Land area		Population per—		Housing units per—	
	1990	1980	1970	1990	1980	1970	Square kilometers	Square miles	Square kilometers	Square miles	Square kilometer	Square mile	Square kilometer	Square mile
Georgia—Con.														
La Grange city, Troup County	25 597	24 204	23 301	10 949	9 009	7 784	68.7	26.5	67.2	26.0	380.9	984.5	162.9	421.1
Lake City city, Clayton County	2 733	2 963	2 306	1 107	1 026	649	4.6	1.8	4.6	1.8	594.1	1 518.3	240.7	615.0
Lakeview CDP	5 237	5 403	...	2 185	2 080	...	5.9	2.3	5.9	2.3	887.6	2 277.0	370.3	950.0
Catoosa County	4 222	4 422	...	1 730	1 637	...	4.9	1.9	4.8	1.9	879.6	2 222.1	360.4	910.5
Walker County	1 015	981	...	455	443	...	1.1	.4	1.1	.4	922.7	2 537.5	413.6	1 137.5
Lawrenceville city, Gwinnett County	16 848	8 928	5 207	6 674	3 272	1 750	32.1	12.4	32.0	12.3	526.5	1 369.8	208.6	542.6
Lilburn city, Gwinnett County	9 301	3 765	1 668	3 633	1 230	510	16.1	6.2	16.1	6.2	577.7	1 500.2	225.7	586.0
Lindale CDP, Floyd County	4 187	2 958	2 768	1 782	1 142	897	14.0	5.4	14.0	5.4	299.1	775.4	127.3	330.0
Lithia Springs CDP, Douglas County	11 403	9 145	...	5 027	3 128	...	40.3	15.6	40.1	15.5	284.4	735.7	125.4	324.3
Loganville city	3 180	1 841	1 318	1 245	616	434	13.8	5.3	13.8	5.3	230.4	600.0	90.2	234.9
Gwinnett County	434	217	200	154	60	55	2.6	1.0	2.6	1.0	166.9	434.0	59.2	154.0
Walton County	2 746	1 624	1 118	1 091	556	379	11.2	4.3	11.2	4.3	245.2	638.6	97.4	253.7
Lyons city, Toombs County	4 502	4 203	3 739	1 765	1 597	1 310	19.5	7.5	19.4	7.5	232.1	600.3	91.0	235.3
Mableton CDP, Cobb County	25 725	25 111	...	10 293	9 341	...	55.0	21.3	54.6	21.1	471.2	1 219.2	188.5	487.8
McDonough city, Henry County	2 929	2 778	2 675	1 067	1 039	853	8.1	3.1	8.1	3.1	361.6	944.8	131.7	344.2
Macon city	106 612	116 896	122 423	45 499	44 391	41 120	124.7	48.1	124.0	47.9	859.8	2 225.7	366.9	949.9
Bibb County	106 210	116 501	122 371	45 376	44 286	41 107	123.8	47.8	123.1	47.5	862.8	2 236.0	368.6	955.3
Jones County	402	395	52	123	105	13	.9	.3	.9	.3	446.7	1 340.0	136.7	410.0
McRae city, Telfair County	3 007	3 409	3 151	1 302	1 277	1 065	8.2	3.2	8.2	3.2	366.7	939.7	158.8	406.9
Madison city, Morgan County	3 483	2 954	2 890	1 348	1 035	941	21.5	8.3	21.4	8.3	162.8	419.6	63.0	162.4
Manchester city	4 104	4 796	4 779	1 768	1 875	1 562	14.4	5.6	14.4	5.6	285.0	732.9	122.8	315.7
Meriwether County	3 973	4 626	4 636	1 717	1 805	1 518	13.3	5.1	13.3	5.1	298.7	779.0	129.1	336.7
Talbot County	131	170	143	51	70	44	1.1	.4	1.1	.4	119.1	327.5	46.4	127.5
Marietta city, Cobb County	44 129	r30 821	27 216	23 158	r13 765	9 114	52.9	20.4	52.8	20.4	835.8	2 163.2	438.6	1 135.2
Martinez CDP	33 731	16 472	...	12 764	5 619	...	41.7	16.1	41.4	16.0	814.8	2 108.2	308.3	797.8
Columbia County	24 738	10 104	...	8 815	3 399	...	32.8	12.7	32.6	12.6	758.8	1 963.3	270.4	699.6
Richmond County	8 993	6 368	...	3 949	2 220	...	8.8	3.4	8.8	3.4	1 021.9	2 645.0	448.8	1 161.5
Metter city, Candler County	3 707	3 531	2 912	1 480	1 325	1 001	19.1	7.4	18.9	7.3	196.1	507.8	78.3	202.7
Midway-Hardwick CDP, Baldwin County	4 910	8 977	14 047	1 978	2 238	1 624	12.7	4.9	12.7	4.9	386.6	1 002.0	155.7	403.7
Milledgeville city, Baldwin County	17 727	12 176	11 601	4 873	4 416	3 510	52.1	20.1	51.4	19.8	344.9	895.3	94.8	246.1
Urban part	17 711	...	...	4 866	...	...	38.8	15.0	38.2	14.8	463.6	1 196.7	127.4	328.8
Rural part	16	...	...	7	...	...	13.3	5.1	13.2	5.1	1.2	3.1	.5	1.4
Millen city, Jenkins County	3 808	3 988	3 713	1 496	1 505	1 256	9.1	3.5	9.1	3.5	418.5	1 088.0	164.4	427.4
Monroe city, Walton County	9 759	8 854	8 071	3 933	3 157	2 577	24.7	9.5	24.6	9.5	396.7	1 027.3	159.9	414.0
Montezuma city, Macon County	4 506	4 830	4 125	1 705	1 709	1 285	11.7	4.5	11.6	4.5	388.4	1 001.3	147.0	378.9
Montgomery CDP, Chatham County	4 327	...	...	1 655	...	...	15.6	6.0	13.5	5.2	320.5	832.1	122.6	318.3
Morrow city, Clayton County	5 168	3 791	3 708	2 425	1 336	1 041	7.3	2.8	7.3	2.8	707.9	1 845.7	332.2	866.1
Moultrie city, Colquitt County	14 865	r15 105	14 400	6 030	r5 687	4 840	34.0	13.1	33.8	13.1	439.8	1 134.7	178.4	460.3
Mountain Park CDP, Gwinnett County	11 025	9 425	...	4 002	3 089	...	15.1	5.8	15.0	5.8	735.0	1 900.9	266.8	690.0
Nashville city, Berrien County	4 782	4 831	4 323	2 030	1 880	1 489	11.9	4.6	11.7	4.5	408.7	1 062.7	173.5	451.1
Newnan city, Coweta County	12 497	11 449	11 205	4 983	4 318	3 773	32.6	12.6	32.2	12.4	388.1	1 007.8	154.8	401.9
Norcross city, Gwinnett County	5 947	r3 363	2 755	2 757	r1 313	882	10.2	3.9	10.1	3.9	588.8	1 524.9	273.0	706.9
North Atlanta CDP, DeKalb County	27 812	30 521	...	14 358	14 542	...	19.9	7.7	19.8	7.6	1 404.6	3 659.5	725.2	1 889.2
North Decatur CDP, DeKalb County	13 936	11 830	...	7 462	5 349	...	13.0	5.0	13.0	5.0	1 072.0	2 787.2	574.0	1 492.4
North Druid Hills CDP, DeKalb County	14 170	12 438	...	8 741	5 683	...	12.9	5.0	12.9	5.0	1 098.4	2 834.0	677.6	1 748.2
Ocilla city, Irwin County	3 182	3 436	3 185	1 238	1 213	1 015	6.0	2.3	6.0	2.3	530.3	1 383.5	206.3	538.3
Palmetto city	2 612	2 086	2 045	1 014	747	600	13.3	5.1	13.0	5.0	200.9	522.4	78.0	202.8
Coweta County	321	145	136	108	47	38	1.3	.5	1.3	.5	246.9	642.0	83.1	216.0
Fulton County	2 291	1 941	1 909	906	700	562	12.0	4.6	11.7	4.5	195.8	509.1	77.4	201.3
Panthersville CDP, DeKalb County	9 874	11 366	...	4 069	4 082	...	9.7	3.7	9.7	3.7	1 017.9	2 668.6	419.5	1 099.7
Peachtree City city, Fayette County	19 027	6 429	793	6 541	2 048	250	61.3	23.7	60.4	23.3	315.0	816.6	108.3	280.7
Urban part	19 019	...	...	6 534	...	...	45.4	17.5	44.6	17.2	426.4	1 105.8	146.5	379.9
Rural part	8	...	...	7	...	...	15.8	6.1	15.8	6.1	.5	1.3	.4	1.1
Pelham city, Mitchell County	3 869	4 306	4 539	1 514	1 557	1 479	10.3	4.0	10.2	4.0	379.3	967.3	148.4	378.5
Perry city	9 452	9 453	7 771	3 732	3 286	2 338	38.9	15.0	38.9	15.0	243.0	630.1	95.9	248.8
Houston County	9 448	9 453	7 771	3 730	3 286	2 338	36.6	14.1	36.6	14.1	258.1	670.1	101.9	264.5
Peach County	4	...	...	2	...	...	2.2	.9	2.2	.9	1.8	4.4	.9	2.2
Pooler city, Chatham County	4 453	r2 540	1 517	1 593	r873	458	28.8	11.1	28.7	11.1	155.2	401.2	55.5	143.5
Port Wentworth city, Chatham County	4 012	3 947	3 905	1 647	1 411	1 180	43.6	16.8	43.5	16.8	92.2	238.8	37.9	98.0
Urban part	3 668	...	...	1 527	...	...	15.9	6.1	15.8	6.1	232.2	601.3	96.6	250.3
Rural part	344	...	...	120	...	...	27.7	10.7	27.7	10.7	12.4	32.1	4.3	11.2
Powder Springs city, Cobb County	6 893	3 381	2 559	2 485	1 106	741	13.9	5.4	13.8	5.3	499.5	1 300.6	180.1	468.9
Putney CDP, Dougherty County	3 108	...	...	1 153	...	...	61.0	23.6	60.4	23.3	51.5	133.4	19.1	49.5
Quitman city, Brooks County	5 292	5 188	4 818	1 942	1 911	1 629	9.9	3.8	9.8	3.8	540.0	1 392.6	198.2	511.1
Redan CDP, DeKalb County	24 376	...	...	9 626	...	...	24.9	9.6	24.8	9.6	982.9	2 539.2	388.1	1 002.7
Richmond Hill city, Bryan County	2 934	1 177	826	1 047	432	244	24.1	9.3	24.0	9.3	122.3	315.5	43.6	112.6
Rincon town, Effingham County	2 697	1 988	1 854	1 061	686	535	14.9	5.7	14.8	5.7	182.2	473.2	71.7	186.1
Riverdale city, Clayton County	9 359	7 121	2 521	4 053	2 732	882	10.6	4.1	10.6	4.1	882.9	2 282.7	382.4	988.5
Robins AFB CDP, Houston County	3 092	3 571	...	738	786	...	7.1	2.7	7.0	2.7	441.7	1 145.2	105.4	273.3
Rockmart city, Polk County	3 356	r3 623	3 857	1 442	r1 424	1 377	10.7	4.1	10.6	4.1	316.6	818.5	136.0	351.7
Rome city, Floyd County	30 326	r28 915	30 759	13 099	r11 787	10 731	63.5	24.5	62.7	24.2	483.7	1 253.1	208.9	541.3
Rossville city, Walker County	3 601	r3 849	3 957	1 679	r1 612	1 410	4.6	1.8	4.6	1.8	782.8	2 000.6	365.0	932.8
Roswell city, Fulton County	47 923	23 337	5 430	20 318	8 841	1 696	85.4	33.0	84.4	32.6	567.8	1 470.0	240.7	623.3
Royston city	2 758	2 404	2 428	1 064	1 012	859	8.7	3.4	8.7	3.4	317.0	811.2	122.3	312.9
Franklin County	2 120	1 767	1 959	818	760	723	5.4	2.1	5.4	2.1	392.6	1 009.5	151.5	389.5

TIPSII [UPF] GPH21 CENSUS90 71583900 08/27/93 11:03 AM MACHINE: C DATA:CENSUS90*PH21TIPSDA00. 08/26/93 14:50:22 TAPE: NONE FRAME: 451
TSF:CENSUS90*92. 08/26/93 14:51:46 UTF:CENSUS90*93. 08/26/93 14:51:47 META:CENSUS90*PH21TABLES00. 08/26/93 15:23:55

Table 45. Population and Housing Units, 1970 to 1990; Area Measurements and Density: 1990—Con.

[For information concerning historical counts, see "User Notes." Density is computed using land area. For definitions of terms and meanings of symbols, see text]

State Place and [In Selected States] County Subdivision [2,500 or More Persons]	Population			Housing units			1990 area measurements				1990 density			
							Total area		Land area		Population per—		Housing units per—	
	1990	1980	1970	1990	1980	1970	Square kilometers	Square miles	Square kilometers	Square miles	Square kilometer	Square mile	Square kilometer	Square mile
Georgia—Con.														
Royston city—Con.														
Hart County	635	633	425	245	250	122	3.3	1.3	3.3	1.3	192.4	488.5	74.2	188.5
Madison County	3	4	44	1	2	14	–	–	–	–	–	–	–	–
St. Marys city, Camden County	8 187	3 596	3 408	3 166	1 330	1 038	51.9	20.0	47.9	18.5	170.9	442.5	66.1	171.1
Urban part	8 173	...	...	3 159	...	...	35.4	13.7	31.5	12.1	259.5	675.5	100.3	261.1
Rural part	14	...	...	7	...	...	16.5	6.4	16.5	6.4	.8	2.2	.4	1.1
St. Simons CDP, Glynn County	12 026	6 566	5 346	6 764	3 400	2 208	46.3	17.9	43.0	16.6	279.7	724.5	157.3	407.5
Sandersville city, Washington County	6 290	6 137	5 546	2 401	2 174	1 801	20.4	7.9	20.2	7.8	311.4	806.4	118.9	307.8
Sandy Springs CDP, Fulton County	67 842	46 877	...	35 011	20 884	...	100.0	38.6	97.3	37.6	697.2	1 804.3	359.8	931.1
Savannah city, Chatham County	137 560	r141 654	118 349	58 762	r54 366	39 971	170.8	65.9	162.1	62.6	848.6	2 197.4	362.5	938.7
Scottdale CDP, DeKalb County	8 636	8 770	...	3 865	3 278	...	9.0	3.5	9.0	3.5	959.6	2 467.4	429.4	1 104.3
Skidaway Island CDP, Chatham County	4 495	1 264	...	2 176	642	...	46.6	18.0	42.6	16.5	105.5	272.4	51.1	131.9
Smyrna city, Cobb County	30 981	20 312	19 157	16 822	8 488	6 051	29.5	11.4	29.5	11.4	1 050.2	2 717.6	570.2	1 475.6
Snellville city, Gwinnett County	12 084	8 514	1 990	4 185	2 566	573	23.8	9.2	23.6	9.1	512.0	1 327.9	177.3	459.9
Social Circle city	2 755	2 591	1 961	1 047	843	618	28.8	11.1	28.7	11.1	96.0	248.2	36.5	94.3
Newton County	–	...	...	–	...	...	.1	–	.1	–	–	–	–	–
Walton County	2 755	2 591	1 961	1 047	843	618	28.7	11.1	28.6	11.1	96.3	248.2	36.6	94.3
Soperton city, Treutlen County	2 797	2 981	2 596	1 095	1 098	871	8.5	3.3	8.5	3.3	329.1	847.6	128.8	331.8
South Augusta CDP, Richmond County	55 998	51 072	...	21 485	18 002	...	70.6	27.3	70.4	27.2	795.4	2 058.8	305.2	789.9
Statesboro city, Bulloch County	15 854	14 866	14 616	5 758	5 090	4 989	20.4	7.9	20.3	7.9	781.0	2 006.8	283.6	728.9
Stockbridge city, Henry County	3 359	2 103	1 561	1 438	734	466	8.3	3.2	8.2	3.2	409.6	1 049.7	175.4	449.4
Stone Mountain city, DeKalb County	6 494	4 867	1 899	2 584	1 824	572	4.2	1.6	4.2	1.6	1 546.2	4 058.8	615.2	1 615.0
Sugar Hill city, Gwinnett County	4 557	r2 473	1 745	1 750	r831	556	15.3	5.9	15.3	5.9	297.8	772.4	114.4	296.6
Summerville city, Chattooga County	5 025	4 878	5 043	2 099	1 884	1 726	9.7	3.7	9.7	3.7	518.0	1 358.1	216.4	567.3
Swainsboro city, Emanuel County	7 361	7 602	7 325	2 930	2 814	2 467	29.2	11.3	28.5	11.0	258.3	669.2	102.8	266.4
Sylvania city, Screven County	2 871	3 352	3 199	1 237	1 336	1 192	9.7	3.7	9.7	3.7	296.0	775.9	127.5	334.3
Sylvester city, Worth County	5 702	5 860	4 226	2 139	2 014	1 437	14.9	5.8	14.8	5.7	385.3	1 000.4	144.5	375.3
Tallapoosa city, Haralson County	2 805	2 647	2 896	1 256	1 134	1 000	18.2	7.0	18.1	7.0	155.0	400.7	69.4	179.4
Thomaston city, Upson County	9 127	9 682	10 024	4 025	3 959	3 576	22.6	8.7	22.2	8.6	411.1	1 061.3	181.3	468.0
Thomasville city, Thomas County	17 457	18 463	18 155	7 427	6 899	5 952	37.7	14.5	37.5	14.5	465.5	1 203.9	198.1	512.2
Thomson city, McDuffie County	6 862	7 001	6 503	2 710	2 582	2 197	8.9	3.4	8.9	3.4	771.0	2 018.2	304.5	797.1
Thunderbolt town, Chatham County	2 786	2 165	2 750	862	991	691	3.7	1.4	3.3	1.3	844.2	2 143.1	261.2	663.1
Tifton city, Tift County	14 215	13 749	12 179	5 677	4 683	3 840	20.0	7.7	19.8	7.6	717.9	1 870.4	286.7	747.0
Toccoa city, Stephens County	8 266	r8 869	6 971	3 836	r3 613	2 490	19.0	7.3	18.8	7.3	439.7	1 132.3	204.0	525.5
Tucker CDP, DeKalb County	25 781	25 399	...	10 416	8 718	...	31.4	12.1	31.1	12.0	829.0	2 148.4	334.9	868.0
Tybee Island city, Chatham County	2 842	2 240	1 786	2 150	1 693	1 170	6.9	2.7	6.6	2.5	430.6	1 136.8	325.8	860.0
Tyrone town, Fayette County	2 724	1 038	131	968	360	43	24.3	9.4	24.0	9.3	113.5	292.9	40.3	104.1
Union City city, Fulton County	8 375	4 780	3 031	4 358	1 897	851	21.0	8.1	20.8	8.0	402.6	1 046.9	209.5	544.8
Unionville CDP, Tift County	2 710	1 942	1 646	898	579	425	2.0	.8	2.0	.8	1 355.0	3 387.5	449.0	1 122.5
Valdosta city, Lowndes County	39 806	37 596	32 303	15 608	13 665	10 548	69.4	26.8	68.6	26.5	580.3	1 502.1	227.5	589.0
Vidalia city	11 078	10 393	9 507	4 544	3 854	3 117	45.6	17.6	45.4	17.5	244.0	633.0	100.1	259.7
Montgomery County	111	2	6	35	1	2	2.2	.8	2.2	.8	50.5	138.8	15.9	43.8
Toombs County	10 967	10 391	9 501	4 509	3 853	3 115	43.4	16.7	43.2	16.7	253.9	656.7	104.4	270.0
Vienna city, Dooly County	2 708	2 886	2 341	1 065	972	814	11.4	4.4	11.3	4.4	239.6	615.5	94.2	242.0
Villa Rica city	6 542	3 420	3 922	2 503	1 215	1 251	50.8	19.6	50.0	19.3	130.8	339.0	50.1	129.7
Carroll County	6 464	3 389	3 837	2 469	1 201	1 234	40.4	15.6	39.9	15.4	162.0	419.7	61.9	160.3
Douglas County	78	31	85	34	14	17	10.5	4.0	10.2	3.9	7.6	20.0	3.3	8.7
Vinings CDP, Cobb County	7 417	...	...	4 658	...	...	8.5	3.3	8.2	3.2	904.5	2 317.8	568.0	1 455.6
Warner Robins city, Houston County	43 726	39 893	33 491	18 086	14 777	10 662	43.5	16.8	43.2	16.7	1 012.2	2 618.3	418.7	1 083.0
Washington city, Wilkes County	4 279	4 662	4 094	1 776	1 776	1 504	20.3	7.8	20.2	7.8	211.8	548.6	87.9	227.7
Waycross city	16 410	19 371	18 996	7 519	7 649	6 665	29.3	11.3	29.3	11.3	560.1	1 452.2	256.6	665.4
Pierce County	168	...	...	62	...	...	1.8	.7	1.8	.7	93.3	240.0	34.4	88.6
Ware County	16 242	19 371	18 996	7 457	7 649	6 665	27.6	10.7	27.5	10.6	590.6	1 532.3	271.2	703.5
Waynesboro city, Burke County	5 701	5 760	5 530	2 223	2 124	1 856	13.9	5.4	13.8	5.3	413.1	1 075.7	161.1	419.4
West Augusta CDP, Richmond County	27 637	24 242	...	13 062	9 964	...	36.2	14.0	36.0	13.9	767.7	1 988.3	362.8	939.7
West Point city	3 571	r4 305	4 232	1 524	r1 686	1 544	11.7	4.5	11.4	4.4	313.2	811.6	133.7	346.4
Harris County	749	r993	713	309	r389	238	1.7	.7	1.7	.6	440.6	1 248.3	181.8	515.0
Troup County	2 822	3 312	3 519	1 215	1 297	1 306	10.0	3.9	9.7	3.8	290.9	742.6	125.3	319.7
Whitemarsh Island CDP, Chatham County	2 824	...	...	1 252	...	...	17.2	6.6	15.3	5.9	184.6	478.6	81.8	212.2
Wilmington Island CDP, Chatham County	11 230	7 546	3 284	4 552	2 560	1 025	24.4	9.4	21.9	8.5	512.8	1 321.2	207.9	535.5
Winder city, Barrow County	7 373	6 705	6 605	3 202	2 622	2 383	25.0	9.6	24.1	9.3	305.9	792.8	132.9	344.3
Woodstock city, Cherokee County	4 361	2 699	870	1 652	865	287	13.9	5.4	13.9	5.4	313.7	807.6	118.8	305.9
Columbus city, Muscogee County	179 278	170 108	...	70 902	63 818	...	572.4	221.0	560.2	216.3	320.0	828.8	126.6	327.8
Hawaii	1 108 229	964 691	769 913	389 810	334 235	216 538	28 312.8	10 931.6	16 636.5	6 423.4	66.6	172.5	23.4	60.7
Ahuimanu CDP, Honolulu County	8 387	6 238	...	2 537	1 859	...	4.6	1.8	4.6	1.8	1 823.3	4 659.4	551.5	1 409.4
Aiea CDP, Honolulu County	8 906	32 879	12 560	2 678	10 175	3 073	4.5	1.8	4.3	1.6	2 071.2	5 566.3	622.8	1 673.8
Aliamanu CDP, Honolulu County	8 835	...	...	2 353	...	...	1.9	.7	1.9	.7	4 650.0	12 621.4	1 238.4	3 361.4
Captain Cook CDP, Hawaii County	2 595	2 008	1 263	949	668	332	31.5	12.2	31.5	12.2	82.4	212.7	30.1	77.8
Ewa Beach CDP, Honolulu County	14 315	14 369	7 765	3 426	3 434	1 960	4.8	1.9	3.7	1.4	3 868.9	10 225.0	925.9	2 447.1
Ewa Villages CDP, Honolulu County	3 780	2 637	2 906	939	678	696	2.5	1.0	2.5	1.0	1 512.0	3 780.0	375.6	939.0
Fort Shafter CDP, Honolulu County	2 952	...	...	917	...	...	5.7	2.2	5.7	2.2	517.9	1 341.8	160.9	416.8
Haiku-Pauwela CDP, Maui County	4 509	619	464	1 649	200	138	46.6	18.0	40.8	15.8	110.5	285.4	40.4	104.4
Halawa CDP, Honolulu County	13 408	...	...	4 094	...	...	6.0	2.3	6.0	2.3	2 234.7	5 829.6	682.3	1 780.0
Hanamaulu CDP, Kauai County	3 611	3 227	2 461	907	836	609	3.3	1.3	2.9	1.1	1 245.2	3 282.7	312.8	824.5

TIPSII [UPF] GPH21 CENSUS90 71583900 08/27/93 11:03 AM MACHINE: C DATA:CENSUS90*PH21TIPSDA00. 08/26/93 14:50:22 TAPE: NONE FRAME: 452
TSF:CENSUS90*92. 08/26/93 14:51:46 UTF:CENSUS90*93. 08/26/93 14:51:47 META:CENSUS90*PH21TABLES00. 08/26/93 15:23:55

Table 45. Population and Housing Units, 1970 to 1990; Area Measurements and Density: 1990—Con.

[For information concerning historical counts, see "User Notes." Density is computed using land area. For definitions of terms and meanings of symbols, see text]

State Place and [In Selected States] County Subdivision [2,500 or More Persons]	Population			Housing units			1990 area measurements				1990 density			
							Total area		Land area		Population per—		Housing units per—	
	1990	1980	1970	1990	1980	1970	Square kilometers	Square miles	Square kilometers	Square miles	Square kilometer	Square mile	Square kilometer	Square mile
Hawaii—Con.														
Hauula CDP, Honolulu County	3 479	2 997	2 048	1 021	899	594	17.6	6.8	15.6	6.0	223.0	579.8	65.4	170.2
Hawaiian Beaches CDP, Hawaii County	2 846	...	...	1 005	...	...	66.1	25.5	65.8	25.4	43.3	112.0	15.3	39.6
Hawaiian Paradise Park CDP, Hawaii County	3 389	...	...	1 342	...	...	59.4	22.9	58.2	22.5	58.2	150.6	23.1	59.6
Heeia CDP, Honolulu County	5 010	5 432	...	1 557	1 550	...	5.9	2.3	5.3	2.0	945.3	2 505.0	293.8	778.5
Hickam Housing CDP, Honolulu County	6 553	4 425	7 352	1 841	1 422	1 488	3.9	1.5	3.2	1.2	2 047.8	5 460.8	575.3	1 534.2
Hilo CDP, Hawaii County	37 808	35 269	26 353	14 134	11 775	7 206	151.3	58.4	140.6	54.3	268.9	696.3	100.5	260.3
Holualoa CDP, Hawaii County	3 834	1 243	...	1 926	511	...	38.1	14.7	36.4	14.1	105.3	271.9	52.9	136.6
Honolulu CDP, Honolulu County	365 272	365 048	324 871	145 796	142 280	103 002	264.7	102.2	214.5	82.8	1 702.9	4 411.5	679.7	1 760.8
Iroquois Point CDP, Honolulu County	4 188	3 915	4 572	1 180	1 132	1 126	1.7	.6	1.4	.5	2 991.4	8 376.0	842.9	2 360.0
Kahaluu CDP, Honolulu County	3 068	2 925	1 657	960	923	446	5.9	2.3	3.2	1.2	958.8	2 556.7	300.0	800.0
Kahului CDP, Maui County	16 889	12 978	8 280	5 136	4 012	2 314	42.3	16.3	39.3	15.2	429.7	1 111.1	130.7	337.9
Kailua CDP, Hawaii County	9 126	4 751	365	3 739	2 294	202	102.2	39.5	90.4	34.9	101.0	261.5	41.4	107.1
Kailua CDP, Honolulu County	36 818	35 812	33 783	12 225	11 124	8 825	24.7	9.5	17.2	6.6	2 140.6	5 578.5	710.8	1 852.3
Kalaheo CDP, Kauai County	3 592	2 500	1 514	1 199	798	406	7.8	3.0	7.6	2.9	472.6	1 238.6	157.8	413.4
Kalaoa CDP, Hawaii County	4 490	...	...	1 685	...	...	105.8	40.8	95.0	36.7	47.3	122.3	17.7	45.9
Kaneohe CDP, Honolulu County	35 448	29 919	29 903	10 849	8 532	7 439	22.1	8.5	17.0	6.6	2 085.2	5 370.9	638.2	1 643.8
Kaneohe Station CDP, Honolulu County	11 662	11 615	7 860	2 030	1 889	1 215	15.1	5.8	11.4	4.4	1 023.0	2 650.5	178.1	461.4
Kapaa CDP, Kauai County	8 149	4 467	3 794	2 736	1 824	1 143	25.9	10.0	25.3	9.8	322.1	831.5	108.1	279.2
Kaunakakai CDP, Maui County	2 658	2 231	1 070	997	901	322	8.1	3.1	5.3	2.0	501.5	1 329.0	188.1	498.5
Kekaha CDP, Kauai County	3 506	3 260	2 404	1 106	942	708	3.2	1.2	2.6	1.0	1 348.5	3 506.0	425.4	1 106.0
Kihei CDP, Maui County	11 107	5 644	...	6 497	5 164	...	30.8	11.9	26.3	10.2	422.3	1 088.9	247.0	637.0
Lahaina CDP, Maui County	9 073	6 095	3 718	2 982	2 506	1 132	18.1	7.0	14.9	5.8	608.9	1 564.3	200.1	514.1
Laie CDP, Honolulu County	5 577	4 643	3 009	1 122	938	478	5.5	2.1	3.3	1.3	1 690.0	4 290.0	340.0	863.1
Lihue CDP, Kauai County	5 536	4 000	3 124	2 227	1 597	1 019	18.4	7.1	16.4	6.3	337.6	878.7	135.8	353.5
Maili CDP, Honolulu County	6 059	5 026	4 397	1 490	1 392	1 043	5.3	2.0	2.5	1.0	2 423.6	6 059.0	596.0	1 490.0
Makaha CDP, Honolulu County	7 990	6 582	4 644	3 178	3 516	1 288	13.6	5.2	6.0	2.3	1 331.7	3 473.9	529.7	1 381.7
Makakilo City CDP, Honolulu County	9 828	7 691	3 499	3 050	2 243	848	7.6	2.9	7.6	2.9	1 293.2	3 389.0	401.3	1 051.7
Makawao CDP, Maui County	5 405	2 900	1 066	1 801	977	334	12.1	4.7	12.1	4.7	446.7	1 150.0	148.8	383.2
Maunawili CDP, Honolulu County	4 847	5 239	5 303	1 443	1 423	1 263	9.0	3.5	9.0	3.5	538.6	1 384.9	160.3	412.3
Mililani Town CDP, Honolulu County	29 359	21 365	2 035	8 900	6 413	569	10.2	3.9	10.1	3.9	2 906.8	7 527.9	881.2	2 282.1
Mountain View CDP, Hawaii County	3 075	540	419	1 326	186	120	217.2	83.8	217.1	83.8	14.2	36.7	6.1	15.8
Nanakuli CDP, Honolulu County	9 575	8 185	6 506	2 128	1 907	1 296	14.9	5.7	6.5	2.5	1 473.1	3 830.0	327.4	851.2
Napili-Honokowai CDP, Maui County	4 332	2 446	...	3 080	3 182	...	17.2	6.6	15.2	5.9	285.0	734.2	202.6	522.0
Pearl City CDP, Honolulu County	30 993	42 575	19 552	8 999	11 367	4 774	15.1	5.8	12.9	5.0	2 402.6	6 198.6	697.6	1 799.8
Pukalani CDP, Maui County	5 879	3 950	1 629	1 898	1 217	451	11.4	4.4	11.4	4.4	515.7	1 336.1	166.5	431.4
Pupukea CDP, Honolulu County	4 111	...	...	1 488	...	...	15.8	6.1	8.8	3.4	467.2	1 209.1	169.1	437.6
Schofield Barracks CDP, Honolulu County	19 597	18 851	13 516	3 556	3 583	2 576	7.1	2.7	7.1	2.7	2 760.1	7 258.1	500.8	1 317.0
Village Park CDP, Honolulu County	7 407	...	...	2 176	...	...	2.5	1.0	2.5	1.0	2 962.8	7 407.0	870.4	2 176.0
Wahiawa CDP, Honolulu County	17 386	16 911	17 598	5 765	5 546	5 023	6.2	2.4	5.5	2.1	3 161.1	8 279.0	1 048.2	2 745.2
Waialua CDP, Honolulu County	3 943	4 051	4 047	1 205	1 146	1 085	3.7	1.4	3.2	1.2	1 232.2	3 285.8	376.6	1 004.2
Waianae CDP, Honolulu County	8 758	7 941	3 302	2 264	2 088	908	13.2	5.1	8.9	3.4	984.0	2 575.9	254.4	665.9
Waihee-Waiehue CDP, Maui County	4 004	413	346	1 076	120	102	13.6	5.3	11.0	4.3	364.0	931.2	97.8	250.2
Wailea-Makena CDP, Maui County	3 799	1 124	...	3 070	1 064	...	69.5	26.8	58.6	22.6	64.8	168.1	52.4	135.8
Wailua Homesteads CDP, Kauai County	3 870	...	...	1 299	...	...	18.5	7.1	18.2	7.0	212.6	552.9	71.4	185.6
Wailuku CDP, Maui County	10 688	10 260	7 979	3 848	3 615	2 480	14.1	5.4	13.1	5.1	815.9	2 095.7	293.7	754.5
Waimalu CDP, Honolulu County	29 967	...	...	10 613	...	...	15.8	6.1	15.3	5.9	1 958.6	5 079.2	693.7	1 798.8
Waimanalo CDP, Honolulu County	3 508	3 562	2 081	832	823	451	1.0	.4	1.0	.4	3 508.0	8 770.0	832.0	2 080.0
Waimanalo Beach CDP, Honolulu County	4 185	4 161	3 045	965	981	663	7.9	3.1	4.2	1.6	996.4	2 615.6	229.8	603.1
Waimea CDP, Hawaii County	5 972	1 179	756	2 140	421	262	100.5	38.8	100.4	38.7	59.5	154.3	21.3	55.3
Waipahu CDP, Honolulu County	31 435	29 139	24 150	7 739	7 120	6 030	6.8	2.6	6.7	2.6	4 691.8	12 090.4	1 155.1	2 976.5
Waipio CDP, Honolulu County	11 812	...	...	4 087	...	...	3.1	1.2	3.1	1.2	3 810.3	9 843.3	1 318.4	3 405.8
Waipio Acres CDP, Honolulu County	5 304	4 091	2 146	1 836	1 433	478	2.7	1.0	2.7	1.0	1 964.4	5 304.0	680.0	1 836.0
Wheeler AFB CDP, Honolulu County	2 600	...	...	704	...	...	5.9	2.3	5.9	2.3	440.7	1 130.4	119.3	306.1
Whitmore Village CDP, Honolulu County	3 373	2 318	2 015	839	586	397	2.4	.9	2.4	.9	1 405.4	3 747.8	349.6	932.2
Idaho	1 006 749	r944 127	713 015	413 327	r375 201	244 623	216 456.1	83 573.8	214 325.0	82 751.0	4.7	12.2	1.9	5.0
American Falls city, Power County	3 757	3 626	2 769	1 453	1 396	955	3.8	1.5	3.8	1.5	988.7	2 504.7	382.4	968.7
Ammon city, Bonneville County	5 002	4 669	2 545	1 336	1 245	515	5.8	2.2	5.8	2.2	862.4	2 273.6	230.3	607.3
Blackfoot city, Bingham County	9 646	10 065	8 716	3 617	3 707	2 703	14.3	5.5	13.7	5.3	704.1	1 820.0	264.0	682.5
Boise City city, Ada County	125 738	r102 249	74 990	53 271	r43 212	25 992	119.9	46.3	119.5	46.1	1 052.2	2 727.5	445.8	1 155.6
Buhl city, Twin Falls County	3 516	3 629	2 975	1 549	1 576	1 298	3.5	1.4	3.5	1.4	1 004.6	2 511.4	442.6	1 106.4
Burley city	8 702	8 761	8 279	3 346	3 334	2 726	9.5	3.7	9.2	3.5	945.9	2 486.3	363.7	956.0
Cassia County	8 420	8 525	8 079	3 240	3 225	2 660	8.5	3.3	8.3	3.2	1 014.5	2 631.3	390.4	1 012.5
Minidoka County	282	236	200	106	109	66	1.0	.4	.9	.3	313.3	940.0	117.8	353.3
Caldwell city, Canyon County	18 400	17 699	14 219	7 131	6 833	4 930	23.0	8.9	23.0	8.9	800.0	2 067.4	310.0	801.2
Chubbuck city, Bannock County	7 791	7 052	2 924	2 593	2 266	798	8.6	3.3	8.6	3.3	905.9	2 360.9	301.5	785.8
Coeur d'Alene city, Kootenai County	24 563	r19 913	16 228	10 956	r8 674	6 046	28.7	11.1	27.6	10.6	890.0	2 317.3	397.0	1 033.6
Eagle city, Ada County	3 327	2 620	...	1 238	1 009	...	13.1	5.0	13.0	5.0	255.9	665.4	95.2	247.6
Emmett city, Gem County	4 601	4 605	3 945	1 957	1 947	1 456	3.7	1.4	3.7	1.4	1 243.5	3 286.4	528.9	1 397.9
Fort Hall CDP	2 681	...	...	883	...	...	106.4	41.1	106.4	41.1	25.2	65.2	8.3	21.5
Bannock County	1 370	...	...	454	...	...	68.4	26.4	68.4	26.4	20.0	51.9	6.6	17.2
Bingham County	1 311	...	...	429	...	...	38.0	14.7	38.0	14.7	34.5	89.2	11.3	29.2
Garden City city, Ada County	6 369	4 571	2 368	2 724	1 975	799	8.7	3.3	8.6	3.3	740.6	1 930.0	316.7	825.5
Gooding city, Gooding County	2 820	2 949	2 599	1 291	1 277	1 054	3.4	1.3	3.4	1.3	829.4	2 169.2	379.7	993.1

TIPSII [UPF] GPH21 CENSUS90 71583900 08/27/93 11:03 AM MACHINE: C DATA:CENSUS90*PH21TIPSDA00. 08/26/93 14:50:22 TAPE: NONE FRAME: 453
TSF:CENSUS90*92. 08/26/93 14:51:46 UTF:CENSUS90*93. 08/26/93 14:51:47 META:CENSUS90*PH21TABLES00. 08/26/93 15:23:55

Table 45. Population and Housing Units, 1970 to 1990; Area Measurements and Density: 1990—Con.

[For information concerning historical counts, see "User Notes." Density is computed using land area. For definitions of terms and meanings of symbols, see text]

State Place and [In Selected States] County Subdivision [2,500 or More Persons]	Population			Housing units			1990 area measurements				1990 density			
							Total area		Land area		Population per—		Housing units per—	
	1990	1980	1970	1990	1980	1970	Square kilometers	Square miles	Square kilometers	Square miles	Square kilometer	Square mile	Square kilometer	Square mile
Idaho—Con.														
Grangeville city, Idaho County	3 226	3 666	3 636	1 389	1 527	1 245	3.5	1.3	3.5	1.3	921.7	2 481.5	396.9	1 068.5
Hailey city, Blaine County	3 687	2 109	1 425	1 480	1 007	556	6.6	2.5	6.6	2.5	558.6	1 474.8	224.2	592.0
Hayden city, Kootenai County	3 744	2 586	1 285	1 556	1 035	439	10.2	3.9	10.2	3.9	367.1	960.0	152.5	399.0
Heyburn city, Minidoka County	2 714	2 889	1 637	904	857	458	3.5	1.4	3.5	1.4	775.4	1 938.6	258.3	645.7
Idaho Falls city, Bonneville County	43 929	r39 739	35 776	16 845	r15 116	11 364	38.4	14.8	37.6	14.5	1 168.3	3 029.6	448.0	1 161.7
Jerome city, Jerome County	6 529	6 891	4 183	2 706	2 688	1 674	5.4	2.1	5.4	2.1	1 209.1	3 109.0	501.1	1 288.6
Kellogg city, Shoshone County	2 591	3 417	3 811	1 353	1 431	1 425	5.0	1.9	5.0	1.9	518.2	1 363.7	270.6	712.1
Ketchum city, Blaine County	2 523	2 200	1 454	2 439	2 239	822	6.8	2.6	6.8	2.6	371.0	970.4	358.7	938.1
Lewiston city, Nez Perce County	28 082	27 986	26 068	12 054	11 476	9 283	44.3	17.1	42.6	16.4	659.2	1 712.3	283.0	735.0
Meridian city, Ada County	9 596	6 658	2 616	3 746	2 894	955	18.1	7.0	18.1	7.0	530.2	1 370.9	207.0	535.1
Montpelier city, Bear Lake County	2 656	3 107	2 604	1 121	1 188	995	4.6	1.8	4.6	1.8	577.4	1 475.6	243.7	622.8
Moscow city, Latah County	18 519	16 513	14 146	6 748	5 960	4 265	12.4	4.8	12.4	4.8	1 493.5	3 858.1	544.2	1 405.8
Mountain Home city, Elmore County	7 913	7 540	6 451	3 392	3 088	2 222	9.2	3.6	9.2	3.6	860.1	2 198.1	368.7	942.2
Mountain Home AFB CDP, Elmore County	5 936	6 403	6 038	1 528	1 539	1 127	25.7	9.9	25.7	9.9	231.0	599.6	59.5	154.3
Nampa city, Canyon County	28 365	25 112	20 768	10 760	9 782	7 077	28.0	10.8	28.0	10.8	1 013.0	2 626.4	384.3	996.3
Orofino city, Clearwater County	2 868	3 711	3 883	1 231	1 435	1 378	6.5	2.5	6.2	2.4	462.6	1 195.0	198.5	512.9
Payette city, Payette County	5 592	5 448	4 521	2 270	2 213	1 683	5.7	2.2	5.7	2.2	981.1	2 541.8	398.2	1 031.8
Pocatello city	46 080	46 340	40 036	18 768	18 462	12 849	71.5	27.6	71.5	27.6	644.5	1 669.6	262.5	680.0
Bannock County	46 027	46 340	40 036	18 746	18 462	12 849	58.0	22.4	58.0	22.4	793.6	2 054.8	323.2	836.9
Power County	53	...	...	22	...	...	13.5	5.2	13.5	5.2	3.9	10.2	1.6	4.2
Post Falls city, Kootenai County	7 349	5 736	2 371	2 790	2 096	764	15.3	5.9	15.1	5.8	486.7	1 267.1	184.8	481.0
Preston city, Franklin County	3 710	3 759	3 310	1 392	1 384	1 197	14.2	5.5	14.2	5.5	261.3	674.5	98.0	253.1
Rexburg city, Madison County	14 302	11 559	8 272	3 554	3 296	1 714	11.2	4.3	11.0	4.2	1 300.2	3 405.2	323.1	846.2
Rigby city, Jefferson County	2 681	2 624	2 324	969	962	765	2.3	.9	2.3	.9	1 165.7	2 978.9	421.3	1 076.7
Rupert city, Minidoka County	5 455	5 476	4 563	2 129	2 039	1 515	4.7	1.8	4.7	1.8	1 160.6	3 030.6	453.0	1 182.8
St. Anthony city, Fremont County	3 010	3 212	2 877	1 135	1 211	956	3.2	1.2	3.1	1.2	971.0	2 508.3	366.1	945.8
Salmon city, Lemhi County	2 941	3 308	2 910	1 469	1 430	1 082	4.6	1.8	4.4	1.7	668.4	1 730.0	333.9	864.1
Sandpoint city, Bonner County	5 203	4 460	4 144	2 451	2 058	1 587	12.1	4.7	10.0	3.9	520.3	1 334.1	245.1	628.5
Shelley city, Bingham County	3 536	3 300	2 614	1 070	1 073	755	3.1	1.2	3.1	1.2	1 140.6	2 946.7	345.2	891.7
Soda Springs city, Caribou County	3 111	4 051	2 977	1 244	1 393	930	11.8	4.6	11.7	4.5	265.9	691.3	106.3	276.4
Twin Falls city, Twin Falls County	27 591	26 209	21 914	11 009	10 573	7 766	27.3	10.5	27.3	10.5	1 010.7	2 627.7	403.3	1 048.5
Weiser city, Washington County	4 571	4 771	4 108	1 945	2 032	1 584	5.9	2.3	5.9	2.3	774.7	1 987.4	329.7	845.7
Illinois	11 430 602	r11 427 409	11 110 285	4 506 275	r4 319 715	3 702 449	150 007.3	57 917.9	143 986.6	55 593.3	79.4	205.6	31.3	81.1
Abingdon city, Knox County	3 597	4 210	3 936	1 508	1 632	1 336	3.5	1.4	3.5	1.4	1 027.7	2 569.3	430.9	1 077.1
Addison village, DuPage County	32 058	r29 826	24 482	11 025	r10 070	6 798	22.3	8.6	22.3	8.6	1 437.6	3 727.7	494.4	1 282.0
Aledo city, Mercer County	3 681	3 881	3 325	1 538	1 534	1 247	5.3	2.0	5.2	2.0	707.9	1 840.5	295.8	769.0
Algonquin village	11 663	5 834	3 515	3 975	1 959	1 153	13.9	5.4	13.6	5.2	857.6	2 242.9	292.3	764.4
Kane County	1 469	258	...	456	82	...	1.0	.4	1.0	.4	1 469.0	3 672.5	456.0	1 140.0
McHenry County	10 194	5 576	3 515	3 519	1 877	1 153	12.9	5.0	12.6	4.9	809.0	2 080.4	279.3	718.2
Alorton village, St. Clair County	2 960	2 237	3 573	985	752	1 002	4.6	1.8	4.6	1.8	643.5	1 644.4	214.1	547.2
Alsip village, Cook County	18 227	17 134	11 608	7 144	6 270	3 274	16.8	6.5	16.3	6.3	1 118.2	2 893.2	438.3	1 134.0
Alton city, Madison County	32 905	34 171	39 700	14 212	13 859	13 972	41.0	15.8	38.9	15.0	845.9	2 193.7	365.3	947.5
Anna city, Union County	4 805	5 408	4 766	2 291	2 300	1 986	7.9	3.1	7.9	3.0	608.2	1 601.7	290.0	763.7
Antioch village, Lake County	6 105	4 419	3 189	2 348	1 599	1 049	18.2	7.0	17.4	6.7	350.9	911.2	134.9	350.4
Arcola city, Douglas County	2 678	2 714	2 276	1 055	1 060	818	3.6	1.4	3.5	1.4	765.1	1 912.9	301.4	753.6
Arlington Heights village, Cook County	75 460	66 116	65 058	30 428	23 202	18 761	42.0	16.2	41.9	16.2	1 801.0	4 658.0	726.2	1 878.3
Auburn city, Sangamon County	3 724	3 616	2 594	1 409	1 371	912	7.1	2.7	7.1	2.7	524.5	1 379.3	198.5	521.9
Aurora city	99 581	81 293	74 389	35 621	29 413	24 329	88.2	34.1	86.7	33.5	1 148.6	2 972.6	410.9	1 063.3
DuPage County	14 811	1 683	...	6 049	857	...	30.5	11.8	29.9	11.6	495.4	1 276.8	202.3	521.5
Kane County	84 770	79 610	74 389	29 572	28 556	24 329	57.8	22.3	56.8	21.9	1 492.4	3 870.8	520.6	1 350.3
Barrington village	9 504	9 029	8 581	3 660	3 333	2 701	12.0	4.6	11.6	4.5	819.3	2 112.0	315.5	813.3
Cook County	5 159	4 955	5 131	2 079	1 906	1 619	6.6	2.5	6.3	2.4	818.9	2 149.6	330.0	866.3
Lake County	4 345	4 074	3 450	1 581	1 427	1 082	5.4	2.1	5.2	2.0	835.6	2 172.5	304.0	790.5
Barrington Hills village	4 202	3 631	2 805	1 450	1 174	823	74.2	28.6	72.8	28.1	57.7	149.5	19.9	51.6
Urban part	3 364	...	...	1 179	...	...	44.4	17.2	43.3	16.7	77.7	201.4	27.2	70.6
Rural part	838	...	...	271	...	...	29.7	11.5	29.5	11.4	28.4	73.5	9.2	23.8
Cook County	2 130	1 980	1 796	724	630	517	46.2	17.8	45.0	17.4	47.3	122.4	16.1	41.6
Urban part	1 319	...	...	461	...	...	18.1	7.0	17.2	6.6	76.7	199.8	26.8	69.8
Rural part	811	...	...	263	...	...	28.1	10.9	27.8	10.7	29.2	75.8	9.5	24.6
Kane County	151	105	91	51	34	26	4.5	1.7	4.5	1.7	33.6	88.8	11.3	30.0
Urban part	124	...	...	43	...	...	2.9	1.1	2.9	1.1	42.8	112.7	14.8	39.1
Rural part	27	...	...	8	...	...	1.6	.6	1.6	.6	16.9	45.0	5.0	13.3
Lake County	698	524	368	250	176	128	8.1	3.1	8.0	3.1	87.3	225.2	31.3	80.6
Urban part	698	...	...	250	...	...	8.1	3.1	8.0	3.1	87.3	225.2	31.3	80.6
Rural part	–	...	...	–	...	...	–	–	–	–	–	–	–	–
McHenry County	1 223	1 022	550	425	334	152	15.4	5.9	15.3	5.9	79.9	207.3	27.8	72.0
Urban part	1 223	...	...	425	...	...	15.4	5.9	15.3	5.9	79.9	207.3	27.8	72.0
Bartlett village	19 373	13 254	3 501	6 659	4 641	1 052	36.5	14.1	36.3	14.0	533.7	1 383.8	183.4	475.6
Cook County	7 276	4 705	2 510	2 936	1 943	796	11.3	4.4	11.2	4.3	649.6	1 692.1	262.1	682.8
DuPage County	12 086	8 549	991	3 720	2 698	256	24.1	9.3	24.0	9.3	503.6	1 299.6	155.0	400.0
Kane County	11	...	...	3	...	...	1.1	.4	1.1	.4	10.0	27.5	2.7	7.5
Bartonville village, Peoria County	5 643	6 137	7 221	2 290	2 265	1 968	21.2	8.2	20.1	7.8	280.7	723.5	113.9	293.6

TIPSII [UPF] GPH21 CENSUS90 71583900 08/27/93 11:03 AM MACHINE: C DATA:CENSUS90*PH211PSDA00. 08/26/93 14:50:22 TAPE: NONE FRAME: 454
TSF:CENSUS90*92. 08/26/93 14:51:46 UTF:CENSUS90*93. 08/26/93 14:51:47 META:CENSUS90*PH211TABLES00. 08/26/93 15:23:55

Table 45. Population and Housing Units, 1970 to 1990; Area Measurements and Density: 1990—Con.

[For information concerning historical counts, see "User Notes." Density is computed using land area. For definitions of terms and meanings of symbols, see text]

State Place and [In Selected States] County Subdivision [2,500 or More Persons]	Population			Housing units			1990 area measurements				1990 density			
							Total area		Land area		Population per—		Housing units per—	
	1990	1980	1970	1990	1980	1970	Square kilometers	Square miles	Square kilometers	Square miles	Square kilometer	Square mile	Square kilometer	Square mile
Illinois—Con.														
Batavia city	17 076	12 574	9 060	6 449	4 574	2 868	18.3	7.1	17.9	6.9	954.0	2 474.8	360.3	934.6
DuPage County	–	–	...	–	–	...	.1	–	.1	–	–	–	–	–
Kane County	17 076	12 574	9 060	6 449	4 574	2 868	18.2	7.0	17.8	6.9	959.3	2 474.8	362.3	934.6
Beach Park village, Lake County	9 513	...	...	3 405	...	...	16.9	6.5	16.9	6.5	562.9	1 463.5	201.5	523.8
Beardstown city, Cass County	5 270	6 338	6 222	2 276	2 532	2 259	7.6	2.9	7.5	2.9	702.7	1 817.2	303.5	784.8
Belleville city, St. Clair County	42 785	41 580	41 223	19 080	17 133	14 866	36.2	14.0	36.2	14.0	1 181.9	3 056.1	527.1	1 362.9
Bellwood village, Cook County	20 241	19 811	22 096	6 566	6 609	6 591	6.2	2.4	6.2	2.4	3 264.7	8 433.8	1 059.0	2 735.8
Belvidere city, Boone County	15 958	15 176	14 061	6 414	5 689	4 777	14.4	5.6	14.3	5.5	1 115.9	2 901.5	448.5	1 166.2
Bensenville village	17 767	r16 106	12 956	6 825	r6 229	3 660	15.0	5.8	15.0	5.8	1 184.5	3 063.3	455.0	1 176.7
Cook County	–	3	2	–	1	1	.5	.2	.5	.2	–	–	–	–
DuPage County	17 767	r16 103	12 954	6 825	r6 228	3 659	14.5	5.6	14.5	5.6	1 225.3	3 172.7	470.7	1 218.8
Benton city, Franklin County	7 216	7 778	6 833	3 386	3 481	2 817	13.2	5.1	12.8	4.9	563.8	1 472.7	264.5	691.0
Berkeley village, Cook County	5 137	5 467	6 152	1 918	1 905	1 742	3.7	1.4	3.7	1.4	1 388.4	3 669.3	518.4	1 370.0
Berwyn city, Cook County	45 426	46 849	52 502	20 044	20 467	20 341	10.1	3.9	10.1	3.9	4 497.6	11 647.7	1 984.6	5 139.5
Bethalto village, Madison County	9 507	8 630	7 074	3 773	3 170	2 312	15.4	6.0	15.4	6.0	617.3	1 584.5	245.0	628.8
Bloomingdale village, DuPage County	16 614	r12 656	2 974	6 221	r4 347	827	16.7	6.4	16.6	6.4	1 000.8	2 595.9	374.8	972.0
Bloomington city, McLean County	51 972	44 189	39 992	22 640	20 050	14 459	43.3	16.7	43.3	16.7	1 200.3	3 112.1	522.9	1 355.7
Blue Island city, Cook County	21 203	21 855	22 629	8 600	8 856	8 343	10.7	4.1	10.5	4.0	2 019.3	5 300.8	819.0	2 150.0
Bolingbrook village	40 843	37 261	7 651	12 889	11 773	1 845	29.1	11.3	29.1	11.2	1 403.5	3 646.7	442.9	1 150.8
DuPage County	1 472	1 154	8	397	321	2	.9	.4	.9	.4	1 635.6	3 680.0	441.1	992.5
Will County	39 371	36 107	7 643	12 492	11 452	1 843	28.2	10.9	28.2	10.9	1 396.1	3 612.0	443.0	1 146.1
Boulder Hill CDP, Kendall County	8 894	9 333	...	2 969	2 944	...	3.8	1.5	3.8	1.5	2 340.5	5 929.3	781.3	1 979.3
Bourbonnais village, Kankakee County	13 934	13 280	5 909	4 649	4 042	1 379	9.6	3.7	9.6	3.7	1 451.5	3 765.9	484.3	1 256.5
Bradley village, Kankakee County	10 792	r11 015	9 881	4 224	r4 102	3 067	8.0	3.1	8.0	3.1	1 349.0	3 481.3	528.0	1 362.6
Braidwood city, Will County	3 584	3 429	2 323	1 261	1 175	751	8.5	3.3	8.5	3.3	421.6	1 086.1	148.4	382.1
Breese city, Clinton County	3 567	3 516	2 885	1 322	1 222	938	4.8	1.8	4.7	1.8	758.9	1 981.7	281.3	734.4
Bridgeview village, Cook County	14 402	14 155	12 506	5 355	4 749	3 410	10.7	4.1	10.7	4.1	1 346.0	3 512.7	500.5	1 306.1
Broadview village, Cook County	8 713	8 618	9 623	3 581	3 326	3 293	4.6	1.8	4.6	1.8	1 894.1	4 840.6	778.5	1 989.4
Brookfield village, Cook County	18 876	19 395	20 284	7 680	7 461	6 686	8.0	3.1	8.0	3.1	2 359.5	6 089.0	960.0	2 477.4
Buffalo Grove village	36 427	22 230	12 333	13 866	7 865	3 410	20.7	8.0	20.7	8.0	1 759.8	4 553.4	669.9	1 733.3
Cook County	14 497	13 144	10 500	5 928	4 816	2 687	5.6	2.2	5.6	2.2	2 588.8	6 589.5	1 058.6	2 694.5
Lake County	21 930	9 086	1 833	7 938	3 049	723	15.1	5.8	15.1	5.8	1 452.3	3 781.0	525.7	1 368.6
Burbank city, Cook County	27 600	28 462	...	9 298	8 682	...	10.7	4.1	10.7	4.1	2 579.4	6 731.7	869.0	2 267.8
Burnham village, Cook County	3 916	4 030	3 634	1 458	1 362	1 066	5.1	2.0	4.8	1.9	815.8	2 061.1	303.8	767.4
Burr Ridge village	7 669	r3 838	1 637	2 657	r1 232	514	15.4	6.0	15.3	5.9	501.2	1 299.8	173.7	450.3
Cook County	3 073	1 548	795	1 158	518	276	5.6	2.2	5.6	2.2	548.8	1 396.8	206.8	526.4
DuPage County	4 596	r2 290	842	1 499	r714	238	9.8	3.8	9.7	3.7	473.8	1 242.2	154.5	405.1
Bushnell city, McDonough County	3 288	3 811	3 703	1 499	1 573	1 360	5.1	2.0	5.1	2.0	644.7	1 644.0	293.9	749.5
Cahokia village, St. Clair County	17 550	18 904	20 649	6 411	6 105	5 519	25.9	10.0	25.0	9.6	702.0	1 828.1	256.4	667.8
Cairo city, Alexander County	4 846	5 931	6 277	2 251	2 622	2 750	20.7	8.0	15.4	5.9	314.7	821.4	146.2	381.5
Calumet City city, Cook County	37 840	39 697	33 107	16 587	16 253	10 912	19.1	7.4	18.8	7.3	2 012.8	5 183.6	882.3	2 272.2
Calumet Park village, Cook County	8 418	8 788	10 069	3 140	3 194	3 181	2.9	1.1	2.8	1.1	3 006.4	7 652.7	1 121.4	2 854.5
Canton city, Fulton County	13 922	14 626	14 217	5 907	6 109	5 381	19.4	7.5	18.9	7.3	736.6	1 907.1	312.5	809.2
Carbondale city, Jackson County	27 033	r26 414	22 816	10 416	r9 370	6 588	27.1	10.5	26.4	10.2	1 024.0	2 650.3	394.5	1 021.2
Carlinville city, Macoupin County	5 416	5 439	5 675	2 224	2 202	1 995	5.8	2.2	5.8	2.2	933.8	2 461.8	383.4	1 010.9
Carlyle city, Clinton County	3 474	3 388	3 139	1 385	1 338	1 137	5.4	2.1	5.4	2.1	643.3	1 654.3	256.5	659.5
Carmi city, White County	5 564	r6 107	6 033	2 740	r2 776	2 455	5.9	2.3	5.8	2.2	959.3	2 529.1	472.4	1 245.5
Carol Stream village, DuPage County	31 716	15 472	4 434	12 098	6 422	1 390	20.2	7.8	20.2	7.8	1 570.1	4 066.2	598.9	1 551.0
Carpentersville village, Kane County	23 049	23 272	24 059	7 171	7 084	5 912	14.4	5.5	14.0	5.4	1 646.4	4 268.3	512.2	1 328.0
Carrollton city, Greene County	2 507	2 816	2 866	1 117	1 194	1 090	4.0	1.5	4.0	1.5	626.8	1 671.3	279.3	744.7
Carterville city, Williamson County	3 630	3 445	3 061	1 652	1 554	1 229	7.5	2.9	7.4	2.9	490.5	1 251.7	223.2	569.7
Carthage city, Hancock County	2 657	2 978	3 350	1 316	1 318	1 125	4.1	1.6	4.1	1.6	648.0	1 660.6	321.0	822.5
Cary village, McHenry County	10 043	6 640	4 358	3 539	2 422	1 290	12.1	4.7	12.0	4.6	836.9	2 183.3	294.9	769.3
Casey city	2 914	3 026	2 994	1 387	1 395	1 298	5.5	2.1	5.5	2.1	529.8	1 387.6	252.2	660.5
Clark County	2 908	3 007	2 994	1 385	1 389	1 298	5.3	2.1	5.3	2.1	548.7	1 384.8	261.3	659.5
Cumberland County	6	19	...	2	6	...	.2	.1	.2	.1	30.0	60.0	10.0	20.0
Caseyville village, St. Clair County	4 419	4 308	3 411	1 779	1 702	1 061	11.9	4.6	11.9	4.6	371.3	960.7	149.5	386.7
Centralia city	14 274	15 126	15 966	6 317	6 389	5 810	17.2	6.6	16.8	6.5	849.6	2 196.0	376.0	971.8
Clinton County	2 787	2 773	2 615	1 077	1 054	639	3.0	1.2	3.0	1.2	929.0	2 322.5	359.0	897.5
Marion County	11 487	12 353	13 351	5 240	5 335	5 171	14.2	5.5	13.8	5.3	832.4	2 167.4	379.7	988.7
Centreville city, St. Clair County	7 489	9 747	11 378	2 781	3 085	3 475	11.0	4.2	11.0	4.2	680.8	1 783.1	252.8	662.1
Champaign city, Champaign County	63 502	r58 267	56 837	25 996	r22 575	17 567	33.6	13.0	33.5	13.0	1 895.6	4 884.8	776.0	1 999.7
Channahon village	4 266	r3 788	1 505	1 344	r1 140	457	12.7	4.9	11.2	4.3	380.9	992.1	120.0	312.6
Grundy County	–	...	...	–	...	...	.6	.2	–	–	–	–	–	–
Will County	4 266	r3 788	1 505	1 344	r1 140	457	12.1	4.7	11.2	4.3	380.9	992.1	120.0	312.6
Charleston city, Coles County	20 398	19 355	16 421	6 726	6 436	4 791	20.8	8.0	19.0	7.3	1 073.6	2 794.2	354.0	921.4
Chatham village, Sangamon County	6 074	5 597	2 788	2 107	1 865	828	7.3	2.8	7.3	2.8	832.1	2 169.3	288.6	752.5
Chester city, Randolph County	8 194	8 401	5 310	2 247	2 295	1 985	15.2	5.9	15.2	5.9	539.1	1 388.8	147.8	380.8
Chicago city	2 783 726	3 005 072	3 369 357	1 133 039	1 174 706	1 209 418	606.3	234.1	588.5	227.2	4 730.2	12 252.3	1 925.3	4 987.0
Cook County	2 783 726	3 005 061	3 369 357	1 133 039	1 174 703	1 209 418	600.3	231.8	582.6	224.9	4 778.1	12 377.6	1 944.8	5 038.0
DuPage County	–	11	–	–	3	–	5.9	2.3	5.9	2.3	–	–	–	–
Chicago Heights city, Cook County	33 072	37 026	40 900	11 620	12 730	12 340	23.4	9.0	23.4	9.0	1 413.3	3 674.7	496.6	1 291.1
Chicago Ridge village, Cook County	13 643	13 473	9 187	5 499	5 183	2 450	5.8	2.2	5.8	2.2	2 352.2	6 201.4	948.1	2 499.5
Chillicothe city, Peoria County	5 959	6 176	6 052	2 382	2 355	1 964	9.8	3.8	9.0	3.5	662.1	1 702.6	264.7	680.6
Christopher city, Franklin County	2 774	3 086	2 910	1 387	1 447	1 344	3.1	1.2	3.1	1.2	894.8	2 311.7	447.4	1 155.8

TIPSII [UPF] GPH21 CENSUS90 71583900 08/27/93 11:03 AM MACHINE: C DATA:CENSUS90*PH21TIPSDA00. 08/26/93 14:50:22 TAPE: NONE FRAME: 455
TSF:CENSUS90*92. 08/26/93 14:51:46 UTF:CENSUS90*93. 08/26/93 14:51:47 META:CENSUS90*PH21TABLES00. 08/26/93 15:23:55

Table 45. Population and Housing Units, 1970 to 1990; Area Measurements and Density: 1990—Con.

[For information concerning historical counts, see "User Notes." Density is computed using land area. For definitions of terms and meanings of symbols, see text]

State Place and [In Selected States] County Subdivision [2,500 or More Persons]	Population			Housing units			1990 area measurements				1990 density			
							Total area		Land area		Population per—		Housing units per—	
	1990	1980	1970	1990	1980	1970	Square kilometers	Square miles	Square kilometers	Square miles	Square kilometer	Square mile	Square kilometer	Square mile
Illinois—Con.														
Cicero town, Cook County	67 436	61 232	67 058	24 841	25 870	25 393	15.1	5.8	15.1	5.8	4 466.0	11 626.9	1 645.1	4 282.9
Clarendon Hills village, DuPage County	6 994	6 870	6 750	2 810	2 537	2 038	4.5	1.7	4.5	1.7	1 554.2	4 114.1	624.4	1 652.9
Clinton city, De Witt County	7 437	8 014	7 581	3 311	3 391	2 882	6.8	2.6	6.8	2.6	1 093.7	2 860.4	486.9	1 273.5
Coal City village, Grundy County	3 907	3 028	3 040	1 588	1 226	1 021	5.5	2.1	5.5	2.1	710.4	1 860.5	288.7	756.2
Coal Valley village	2 683	3 800	3 088	972	1 268	925	6.1	2.3	6.1	2.3	439.8	1 166.5	159.3	422.6
Henry County	51	30	...	19	8	...	2.1	.8	2.1	.8	24.3	63.8	9.0	23.8
Rock Island County	2 632	3 770	3 088	953	1 260	925	4.0	1.5	4.0	1.5	658.0	1 754.7	238.3	635.3
Collinsville city	22 446	r19 475	18 224	9 700	r8 009	6 502	29.0	11.2	29.0	11.2	774.0	2 004.1	334.5	866.1
Madison County	20 100	r17 481	17 794	8 758	r7 233	6 357	25.5	9.8	25.5	9.8	788.2	2 051.0	343.5	893.7
St. Clair County	2 346	1 994	430	942	776	145	3.5	1.4	3.5	1.4	670.3	1 675.7	269.1	672.9
Columbia city, Monroe County	5 524	4 269	4 188	2 306	1 703	1 424	18.3	7.1	18.2	7.0	303.5	789.1	126.7	329.4
Country Club Hills city, Cook County	15 431	14 676	6 920	5 002	4 357	1 628	11.9	4.6	11.9	4.6	1 296.7	3 354.6	420.3	1 087.4
Countryside city, Cook County	5 716	r6 242	2 864	2 596	r2 763	908	6.5	2.5	6.5	2.5	879.4	2 286.4	399.4	1 038.4
Crest Hill city, Will County	10 643	9 252	7 460	3 827	3 744	2 456	18.8	7.3	18.5	7.2	575.3	1 478.2	206.9	531.5
Crestwood village, Cook County	10 823	10 852	5 770	4 180	3 975	1 351	7.8	3.0	7.7	3.0	1 405.6	3 607.7	542.9	1 393.3
Crete village, Will County	6 773	5 417	4 656	2 505	1 895	1 427	12.0	4.7	12.0	4.6	564.4	1 472.4	208.8	544.6
Creve Coeur village, Tazewell County	5 938	6 851	6 440	2 467	2 541	2 015	13.4	5.2	12.4	4.8	478.9	1 237.1	199.0	514.0
Crystal Lake city, McHenry County	24 512	18 590	14 541	8 973	6 563	4 389	37.1	14.3	36.6	14.1	669.7	1 738.4	245.2	636.4
Crystal Lawns CDP, Will County	3 037	...	...	1 041	...	...	2.5	1.0	2.5	1.0	1 214.8	3 037.0	416.4	1 041.0
Danville city, Vermilion County	33 828	38 985	42 570	15 326	16 551	15 609	39.6	15.3	39.3	15.2	860.8	2 225.5	390.0	1 008.3
Darien city, DuPage County	18 341	r14 956	7 789	6 787	r4 908	2 016	12.0	4.7	12.0	4.6	1 528.4	3 987.2	565.6	1 475.4
Decatur city, Macon County	83 885	r93 939	90 397	37 470	r38 401	32 122	107.2	41.4	96.0	37.1	873.8	2 261.1	390.3	1 010.0
Deerfield village	17 327	r17 432	18 876	6 052	r5 490	5 041	14.3	5.5	14.2	5.5	1 220.2	3 150.4	426.2	1 100.4
Cook County	–	r2	9	–	r1	4	1.3	.5	1.3	.5	–	–	–	–
Lake County	17 327	17 430	18 867	6 052	5 489	5 037	13.0	5.0	12.9	5.0	1 343.2	3 465.4	469.1	1 210.4
Deer Park village, Lake County	2 887	1 368	726	917	451	225	9.6	3.7	9.4	3.6	307.1	801.9	97.6	254.7
De Kalb city, DeKalb County	34 925	r33 157	32 949	10 915	r9 914	7 831	20.8	8.0	20.8	8.0	1 679.1	4 365.6	524.8	1 364.4
Des Plaines city, Cook County	53 223	53 568	57 239	20 509	19 287	17 140	37.1	14.3	36.8	14.2	1 446.3	3 748.1	557.3	1 444.3
Dixmoor village, Cook County	3 647	4 175	4 735	1 393	1 525	1 504	3.2	1.2	3.2	1.2	1 139.7	3 039.2	435.3	1 160.8
Dixon city, Lee County	15 144	r15 710	18 147	5 862	r5 935	5 255	16.0	6.2	14.9	5.8	1 016.4	2 611.0	393.4	1 010.7
Dolton village, Cook County	23 930	24 766	25 990	8 594	8 473	7 036	12.0	4.6	11.7	4.5	2 045.3	5 317.8	734.5	1 909.8
Downers Grove village, DuPage County	46 858	r42 259	32 544	18 166	r15 603	10 759	35.4	13.7	35.3	13.6	1 327.4	3 445.4	514.6	1 335.7
Dupo village, St. Clair County	3 164	3 039	2 842	1 358	1 264	1 030	7.8	3.0	7.8	3.0	405.6	1 054.7	174.1	452.7
Du Quoin city, Perry County	6 697	6 594	6 691	3 015	2 891	2 674	15.0	5.8	14.8	5.7	452.5	1 174.9	203.7	528.9
Dwight village	4 230	4 146	3 841	1 618	1 592	1 276	6.1	2.3	6.0	2.3	705.0	1 839.1	269.7	703.5
Grundy County	–	29	...	1	11	...	.8	.3	.8	.3	–	–	1.3	3.3
Livingston County	4 230	4 117	3 841	1 617	1 581	1 276	5.3	2.0	5.3	2.0	798.1	2 115.0	305.1	808.5
East Alton village, Madison County	7 063	r7 096	7 309	3 180	r3 081	2 737	13.8	5.3	13.5	5.2	523.2	1 358.3	235.6	611.5
East Dundee village	2 721	2 618	2 920	1 029	930	922	7.1	2.7	6.5	2.5	418.6	1 088.4	158.3	411.6
Cook County	3	...	...	1	...	...	.3	.1	.3	.1	10.0	30.0	3.3	10.0
Kane County	2 718	2 618	2 920	1 028	930	922	6.8	2.6	6.2	2.4	438.4	1 132.5	165.8	428.3
East Moline city, Rock Island County	20 147	20 907	20 956	8 548	8 022	6 375	22.1	8.5	22.1	8.5	911.6	2 370.2	386.8	1 005.6
East Peoria city, Tazewell County	21 378	22 385	18 671	8 924	8 563	6 283	49.9	19.3	44.2	17.1	483.7	1 250.2	201.9	521.9
East St. Louis city, St. Clair County	40 944	55 200	70 169	15 622	18 895	23 665	37.4	14.4	36.4	14.1	1 124.8	2 903.8	429.2	1 107.9
Edwardsville city, Madison County	14 579	12 480	11 070	6 109	4 999	3 871	23.1	8.9	22.6	8.7	645.1	1 675.7	270.3	702.2
Effingham city, Effingham County	11 851	11 270	9 458	5 059	4 668	3 270	17.7	6.8	17.6	6.8	673.4	1 742.8	287.4	744.0
Eldorado city, Saline County	4 536	5 198	3 876	2 278	2 382	1 702	5.9	2.3	5.8	2.2	782.1	2 061.8	392.8	1 035.5
Elgin city	77 010	r63 668	55 691	27 936	r24 794	18 434	57.8	22.3	56.8	21.9	1 355.8	3 516.4	491.8	1 275.6
Cook County	15 400	11 020	5 347	5 516	4 136	1 733	15.4	5.9	15.2	5.9	1 013.2	2 610.2	362.9	934.9
Kane County	61 610	r52 648	50 344	22 420	r20 658	16 701	42.4	16.4	41.6	16.1	1 481.0	3 826.7	538.9	1 392.5
Elk Grove Village village	33 429	r28 679	20 346	12 416	r9 698	5 078	28.0	10.8	27.8	10.7	1 202.5	3 124.2	446.6	1 160.4
Cook County	33 429	r28 679	20 335	12 416	r9 698	5 076	26.2	10.1	26.0	10.0	1 285.7	3 342.9	477.5	1 241.6
DuPage County	–	–	11	–	–	2	1.8	.7	1.8	.7	–	–	–	–
Elmhurst city, DuPage County	42 029	44 276	46 392	15 486	14 999	13 313	26.3	10.2	26.3	10.1	1 598.1	4 161.3	588.8	1 533.3
Elmwood Park village, Cook County	23 206	24 016	26 160	9 781	9 752	9 218	4.9	1.9	4.9	1.9	4 735.9	12 213.7	1 996.1	5 147.9
Eureka city, Woodford County	4 435	4 306	3 028	1 609	1 571	900	5.8	2.2	5.7	2.2	778.1	2 015.9	282.3	731.4
Evanston city, Cook County	73 233	73 706	80 113	29 164	29 295	27 873	20.1	7.8	20.1	7.8	3 643.4	9 388.8	1 450.9	3 739.0
Evergreen Park village, Cook County	20 874	22 260	25 921	7 667	7 662	7 564	8.2	3.2	8.2	3.2	2 545.6	6 523.1	935.0	2 395.9
Fairbury city, Livingston County	3 643	3 544	3 359	1 426	1 451	1 241	3.0	1.2	3.0	1.2	1 214.3	3 035.8	475.3	1 188.3
Fairfield city, Wayne County	5 439	r5 944	5 897	2 670	r2 744	2 471	7.9	3.0	7.8	3.0	697.3	1 813.0	342.3	890.0
Fairmont CDP, Will County	2 894	...	...	957	...	...	4.7	1.8	4.7	1.8	615.7	1 607.8	203.6	531.7
Fairview Heights city, St. Clair County	14 351	r12 111	10 050	5 725	r4 283	2 902	26.4	10.2	26.3	10.1	545.7	1 420.9	217.7	566.8
Farmington city, Fulton County	2 535	3 118	2 959	1 108	1 213	1 098	3.2	1.2	3.2	1.2	792.2	2 112.5	346.3	923.3
Flora city, Clay County	5 054	5 379	5 283	2 291	2 332	2 082	10.3	4.0	10.3	4.0	490.7	1 263.5	222.4	572.8
Flossmoor village, Cook County	8 651	8 423	7 846	3 061	2 785	2 230	8.9	3.4	8.9	3.4	972.0	2 544.4	343.9	900.3
Ford Heights village, Cook County	4 259	5 347	5 000	1 146	1 386	1 069	2.7	1.0	2.7	1.0	1 577.4	4 259.0	424.4	1 146.0
Forest Park village, Cook County	14 918	15 177	15 472	7 817	7 943	6 757	6.3	2.4	6.3	2.4	2 367.9	6 215.8	1 240.8	3 257.1
Fox Lake village	7 478	6 831	4 511	3 801	3 742	1 848	19.4	7.5	15.4	5.9	485.6	1 267.5	246.8	644.2
Lake County	7 430	6 624	4 511	3 785	3 681	1 848	15.3	5.9	11.3	4.4	657.5	1 688.6	335.0	860.2
McHenry County	48	207	...	16	61	...	4.1	1.6	4.1	1.6	11.7	30.0	3.9	10.0
Fox Lake Hills CDP, Lake County	2 681	2 199	1 869	908	706	539	5.5	2.1	4.3	1.7	623.5	1 577.1	211.2	534.1
Fox River Grove village, McHenry County	3 551	2 515	2 245	1 331	999	839	4.0	1.6	3.8	1.4	934.5	2 536.4	350.3	950.7
Frankfort village	7 180	4 357	2 325	2 317	1 301	663	21.6	8.4	21.6	8.3	332.4	865.1	107.3	279.2
Cook County	–	...	...	–	...	...	.1	–	.1	–	–	–	–	–
Will County	7 180	4 357	2 325	2 317	1 301	663	21.6	8.3	21.5	8.3	334.0	865.1	107.8	279.2

TIPSII [UPF] GPH21 CENSUS90 71583900 08/27/93 11:03 AM MACHINE: C DATA:CENSUS90*PH211PSDA00. 08/26/93 14:50:22 TAPE: NONE FRAME: 456
TSF:CENSUS90*92. 08/26/93 14:51:46 UTF:CENSUS90*93. 08/26/93 14:51:47 META:CENSUS90*PH211TABLES00. 08/26/93 15:23:55

Table 45. Population and Housing Units, 1970 to 1990; Area Measurements and Density: 1990—Con.

[For information concerning historical counts, see "User Notes." Density is computed using land area. For definitions of terms and meanings of symbols, see text]

State Place and [In Selected States] County Subdivision [2,500 or More Persons]	Population			Housing units			1990 area measurements				1990 density			
							Total area		Land area		Population per—		Housing units per—	
	1990	1980	1970	1990	1980	1970	Square kilometers	Square miles	Square kilometers	Square miles	Square kilometer	Square mile	Square kilometer	Square mile
Illinois—Con.														
Frankfort Square CDP, Will County	6 227	...	...	1 892	...	...	5.1	2.0	5.1	2.0	1 221.0	3 113.5	371.0	946.0
Franklin Park village, Cook County	18 485	17 507	20 348	6 685	6 255	6 197	11.8	4.6	11.8	4.6	1 566.5	4 018.5	566.5	1 453.3
Freeburg village, St. Clair County	3 115	2 989	2 495	1 157	1 099	813	4.5	1.8	4.5	1.7	692.2	1 832.4	257.1	680.6
Freeport city, Stephenson County	25 840	26 266	27 736	11 722	11 125	9 983	26.7	10.3	26.7	10.3	967.8	2 508.7	439.0	1 138.1
Fulton city, Whiteside County	3 698	3 936	3 630	1 533	1 539	1 280	5.8	2.3	5.7	2.2	648.8	1 680.9	268.9	696.8
Gages Lake CDP, Lake County	8 349	3 814	...	2 948	1 261	...	8.5	3.3	7.9	3.0	1 056.8	2 783.0	373.2	982.7
Galena city, Jo Daviess County	3 647	3 876	3 930	1 732	1 687	1 503	7.8	3.0	7.8	3.0	467.6	1 215.7	222.1	577.3
Galesburg city, Knox County	33 530	35 305	36 290	14 322	14 506	12 456	44.2	17.1	43.7	16.9	767.3	1 984.0	327.7	847.5
Galva city, Henry County	2 742	3 185	3 061	1 296	1 353	1 227	4.3	1.7	4.3	1.7	637.7	1 612.9	301.4	762.4
Geneseo city, Henry County	5 990	6 373	5 840	2 590	2 537	2 157	9.2	3.5	9.2	3.5	651.1	1 711.4	281.5	740.0
Geneva city, Kane County	12 617	9 881	9 049	4 802	3 712	2 901	17.5	6.7	17.0	6.6	742.2	1 911.7	282.5	727.6
Genoa city, DeKalb County	3 083	3 276	3 003	1 226	1 204	983	3.1	1.2	3.1	1.2	994.5	2 569.2	395.5	1 021.7
Georgetown city, Vermilion County	3 678	4 220	3 984	1 544	1 632	1 375	4.1	1.6	4.1	1.6	897.1	2 298.8	376.6	965.0
Gibson city, Ford County	3 396	3 498	3 454	1 520	1 540	1 280	5.4	2.1	5.4	2.1	628.9	1 617.1	281.5	723.8
Gillespie city, Macoupin County	3 645	3 740	3 457	1 561	1 600	1 384	3.7	1.4	3.7	1.4	985.1	2 603.6	421.9	1 115.0
Glenbard South CDP, DuPage County	3 957	...	...	1 395	...	...	3.5	1.3	3.5	1.3	1 130.6	3 043.8	398.6	1 073.1
Glen Carbon village, Madison County	7 731	5 197	1 897	2 975	1 916	597	16.0	6.2	15.9	6.1	486.2	1 267.4	187.1	487.7
Glencoe village, Cook County	8 499	9 200	10 542	3 159	3 187	3 065	10.0	3.9	9.8	3.8	867.2	2 236.6	322.3	831.3
Glendale Heights village, DuPage County	27 973	r23 251	11 406	10 210	r7 915	2 729	13.3	5.1	13.3	5.1	2 103.2	5 484.9	767.7	2 002.0
Glen Ellyn village, DuPage County	24 944	r23 691	21 909	9 747	r8 959	6 574	16.0	6.2	15.9	6.2	1 568.8	4 023.2	613.0	1 572.1
Glenview village, Cook County	37 093	32 060	24 880	13 763	10 997	7 194	31.1	12.0	31.0	12.0	1 196.5	3 091.1	444.0	1 146.9
Glenwood village, Cook County	9 289	10 538	7 416	3 325	3 480	2 039	5.7	2.2	5.7	2.2	1 629.6	4 222.3	583.3	1 511.4
Godfrey CDP, Madison County	5 436	...	...	2 027	...	...	23.2	9.0	23.1	8.9	235.3	610.8	87.7	227.8
Goodings Grove CDP, Will County	14 054	...	...	3 952	...	...	24.4	9.4	24.4	9.4	576.0	1 495.1	162.0	420.4
Granite City city, Madison County	32 862	36 815	40 685	13 886	14 149	13 647	33.5	12.9	32.4	12.5	1 014.3	2 629.0	428.6	1 110.9
Grayslake village, Lake County	7 388	5 260	4 907	3 019	1 953	1 515	11.0	4.3	10.7	4.1	690.5	1 802.0	282.1	736.3
Green Rock city, Henry County	2 615	3 324	2 744	934	1 136	781	1.7	.6	1.7	.6	1 538.2	4 358.3	549.4	1 556.7
Greenville city, Bond County	4 806	5 271	4 631	2 015	2 047	1 680	6.8	2.6	6.8	2.6	706.8	1 848.5	296.3	775.0
Gurnee village, Lake County	13 701	7 179	2 738	5 571	2 981	842	28.7	11.1	28.7	11.1	477.4	1 234.3	194.1	501.9
Hamilton city, Hancock County	3 281	3 509	2 764	1 350	1 297	975	13.5	5.2	9.4	3.6	349.0	911.4	143.6	375.0
Hanover Park village	32 895	r28 719	11 735	10 405	r9 287	2 823	15.7	6.1	15.7	6.1	2 095.2	5 392.6	662.7	1 705.7
Cook County	18 662	18 158	11 735	5 654	5 377	2 823	7.9	3.1	7.9	3.1	2 362.3	6 020.0	715.7	1 823.9
DuPage County	14 233	r10 561	...	4 751	r3 910	...	7.8	3.0	7.8	3.0	1 824.7	4 744.3	609.1	1 583.7
Harrisburg city, Saline County	9 289	10 410	9 535	4 517	4 605	3 908	13.1	5.1	13.1	5.0	709.1	1 857.8	344.8	903.4
Harvard city, McHenry County	5 975	5 126	5 177	2 243	2 020	1 728	6.6	2.6	6.6	2.6	905.3	2 298.1	339.8	862.7
Harvey city, Cook County	29 771	35 810	34 636	10 286	11 452	11 207	16.0	6.2	16.0	6.2	1 860.7	4 801.8	642.9	1 659.0
Harwood Heights village, Cook County	7 680	8 228	9 060	3 404	3 417	3 251	2.1	.8	2.1	.8	3 657.1	9 600.0	1 621.0	4 255.0
Havana city, Mason County	3 610	4 277	4 376	1 640	1 858	1 726	5.9	2.3	5.5	2.1	656.4	1 719.0	298.2	781.0
Hawthorn Woods village, Lake County	4 423	1 658	939	1 330	522	234	14.5	5.6	14.2	5.5	311.5	804.2	93.7	241.8
Hazel Crest village, Cook County	13 334	13 973	10 329	4 811	4 601	2 782	8.8	3.4	8.7	3.4	1 532.6	3 921.8	553.0	1 415.0
Henry city, Marshall County	2 591	2 740	2 610	1 064	1 090	950	3.4	1.3	3.2	1.2	809.7	2 159.2	332.5	886.7
Herrin city, Williamson County	10 857	r10 708	9 623	4 939	r4 643	3 816	18.8	7.3	18.5	7.1	586.9	1 529.2	267.0	695.6
Hickory Hills city, Cook County	13 021	13 778	13 176	4 758	4 648	3 680	7.3	2.8	7.3	2.8	1 783.7	4 650.4	651.8	1 699.3
Highland city, Madison County	7 525	7 122	5 981	3 047	2 687	2 088	8.2	3.2	8.1	3.1	929.0	2 427.4	376.2	982.9
Highland Park city, Lake County	30 575	r30 599	32 263	11 436	r10 546	9 391	32.3	12.5	31.2	12.0	980.0	2 547.9	366.5	953.0
Highwood city, Lake County	5 331	r5 455	4 973	2 101	r2 026	1 684	2.9	1.1	2.9	1.1	1 838.3	4 846.4	724.5	1 910.0
Hillsboro city, Montgomery County	4 400	4 408	4 267	1 943	1 947	1 747	7.6	3.0	6.8	2.6	647.1	1 692.3	285.7	747.3
Hillside village, Cook County	7 672	8 279	8 888	3 145	3 144	2 518	5.6	2.1	5.6	2.1	1 370.0	3 653.3	561.6	1 497.6
Hinsdale village	16 029	16 726	15 918	6 251	6 026	4 936	12.0	4.6	12.0	4.6	1 335.8	3 484.6	520.9	1 358.9
Cook County	2 073	2 414	2 259	727	745	675	2.4	.9	2.4	.9	863.8	2 303.3	302.9	807.8
DuPage County	13 956	14 312	13 659	5 524	5 281	4 261	9.6	3.7	9.6	3.7	1 453.8	3 771.9	575.4	1 493.0
Hoffman Estates village	46 561	37 272	22 238	16 608	13 214	5 809	48.8	18.8	48.4	18.7	962.0	2 489.9	343.1	888.1
Cook County	46 561	37 272	22 238	16 608	13 214	5 809	48.6	18.8	48.2	18.6	966.0	2 503.3	344.6	892.9
Kane County	–	...	...	–	...	...	.2	.1	.2	.1	–	–	–	–
Hometown city, Cook County	4 769	5 324	6 729	1 951	1 953	1 944	1.2	.5	1.2	.5	3 974.2	9 538.0	1 625.8	3 902.0
Homewood village, Cook County	19 278	19 724	18 871	7 545	7 335	5 845	13.6	5.3	13.6	5.2	1 417.5	3 707.3	554.8	1 451.0
Hoopeston city, Vermilion County	5 871	6 411	6 461	2 550	2 812	2 343	6.0	2.3	6.0	2.3	978.5	2 552.6	425.0	1 108.7
Indian Head Park village, Cook County	3 503	2 915	473	1 518	1 236	133	2.1	.8	2.1	.8	1 668.1	4 378.8	722.9	1 897.5
Ingalls Park CDP, Will County	3 173	...	...	1 295	...	...	2.8	1.1	2.8	1.1	1 133.2	2 884.5	462.5	1 177.3
Inverness village, Cook County	6 503	4 046	1 674	2 151	1 215	460	16.1	6.2	15.7	6.1	414.2	1 066.1	137.0	352.6
Island Lake village	4 449	2 293	1 973	1 655	835	682	6.9	2.7	6.5	2.5	684.5	1 779.6	254.6	662.0
Lake County	1 983	1 569	1 395	716	554	457	2.8	1.1	2.5	1.0	793.2	1 983.0	286.4	716.0
McHenry County	2 466	724	578	939	281	225	4.1	1.6	3.9	1.5	632.3	1 644.0	240.8	626.0
Itasca village, DuPage County	6 947	7 129	4 638	2 587	2 462	1 280	12.0	4.6	11.8	4.5	588.7	1 543.8	219.2	574.9
Jacksonville city, Morgan County	19 324	20 284	20 553	7 898	7 844	6 729	22.1	8.5	21.6	8.4	894.6	2 300.5	365.6	940.2
Jerseyville city, Jersey County	7 382	7 506	7 446	3 056	2 928	2 610	10.1	3.9	10.1	3.9	730.9	1 892.8	302.6	783.6
Johnston City city, Williamson County	3 706	3 873	3 928	1 733	1 705	1 615	4.6	1.8	4.4	1.7	842.3	2 180.0	393.9	1 019.4
Joliet city, Will County	76 836	77 956	78 827	29 043	29 816	26 167	72.7	28.1	72.0	27.8	1 067.2	2 763.9	403.4	1 044.7
Justice village, Cook County	11 137	10 552	9 473	4 390	4 163	3 173	7.5	2.9	7.4	2.9	1 505.0	3 840.3	593.2	1 513.8
Kankakee city, Kankakee County	27 575	r29 633	30 944	11 380	r11 566	10 994	27.8	10.7	26.5	10.2	1 040.6	2 703.4	429.4	1 115.7
Kewanee city, Henry County	12 969	14 508	15 762	5 875	5 960	5 869	15.0	5.8	15.0	5.8	864.6	2 236.0	391.7	1 012.9
Knoxville city, Knox County	3 243	3 432	2 930	1 232	1 265	983	5.7	2.2	5.7	2.2	568.9	1 474.1	216.1	560.0
La Grange village, Cook County	15 362	r15 693	17 814	5 635	r5 847	5 493	6.5	2.5	6.5	2.5	2 363.4	6 144.8	866.9	2 254.0

TIPSII [UPF] GPH21 CENSUS90 71583900 08/27/93 11:03 AM MACHINE: C DATA:CENSUS90*PH211PSDA00, 08/26/93 14:50:22 TAPE: NONE FRAME: 457
TSF:CENSUS90*92. 08/26/93 14:51:46 UTF:CENSUS90*93. 08/26/93 14:51:47 META:CENSUS90*PH211TABLES00. 08/26/93 15:23:55

Table 45. Population and Housing Units, 1970 to 1990; Area Measurements and Density: 1990—Con.

[For information concerning historical counts, see "User Notes." Density is computed using land area. For definitions of terms and meanings of symbols, see text]

State Place and [In Selected States] County Subdivision [2,500 or More Persons]	Population			Housing units			1990 area measurements				1990 density			
							Total area		Land area		Population per—		Housing units per—	
	1990	1980	1970	1990	1980	1970	Square kilometers	Square miles	Square kilometers	Square miles	Square kilometer	Square mile	Square kilometer	Square mile
Illinois—Con.														
La Grange Park village, Cook County	12 861	13 359	15 459	5 223	5 241	5 049	5.8	2.3	5.8	2.3	2 217.4	5 591.7	900.5	2 270.9
Lake Barrington village, Lake County	3 855	2 320	347	1 702	988	89	13.8	5.3	13.4	5.2	287.7	741.3	127.0	327.3
Lake Bluff village, Lake County	5 513	4 434	5 008	2 079	1 567	1 441	10.3	4.0	10.3	4.0	535.2	1 378.3	201.8	519.8
Lake Forest city, Lake County	17 836	15 245	15 642	6 131	5 119	4 405	42.5	16.4	42.4	16.4	420.7	1 087.6	144.6	373.8
Lake in the Hills village, McHenry County	5 866	5 651	3 240	1 938	1 727	927	13.4	5.2	13.1	5.1	447.8	1 150.2	147.9	380.0
Lake of the Woods CDP, Champaign County	2 748	2 443	...	1 078	967	...	5.3	2.1	5.3	2.0	518.5	1 374.0	203.4	539.0
Lake Villa village, Lake County	2 857	1 462	1 090	1 089	645	322	13.2	5.1	11.3	4.4	252.8	649.3	96.4	247.5
Lake Zurich village, Lake County	14 947	8 225	4 082	4 920	2 748	1 347	15.6	6.0	14.7	5.7	1 016.8	2 622.3	334.7	863.2
Lansing village, Cook County	28 086	29 039	25 805	11 184	10 673	7 689	17.1	6.6	17.0	6.6	1 652.1	4 255.5	657.9	1 694.5
La Salle city, La Salle County	9 717	10 347	10 736	4 472	4 396	4 010	7.9	3.1	7.7	3.0	1 261.9	3 239.0	580.8	1 490.7
Lawrenceville city, Lawrence County	4 897	5 652	5 863	2 330	2 524	2 311	4.4	1.7	4.4	1.7	1 113.0	2 880.6	529.5	1 370.6
Lebanon city, St. Clair County	3 688	3 245	3 564	1 450	1 230	1 071	5.1	2.0	5.1	2.0	723.1	1 844.0	284.3	725.0
Lemont village, Cook County	7 348	5 640	5 080	2 714	2 037	1 577	10.3	4.0	10.1	3.9	727.5	1 884.1	268.7	695.9
Lena village, Stephenson County	2 605	2 295	1 722	1 065	886	653	3.6	1.4	3.6	1.4	723.6	1 860.7	295.8	760.7
Le Roy city, McLean County	2 777	2 870	2 435	1 117	1 138	859	5.1	2.0	5.0	1.9	555.4	1 461.6	223.4	587.9
Lewistown city, Fulton County	2 572	2 758	2 706	1 188	1 146	1 031	4.7	1.8	4.7	1.8	547.2	1 428.9	252.8	660.0
Libertyville village, Lake County	19 174	16 520	11 684	6 899	5 540	3 513	22.0	8.5	21.2	8.2	904.4	2 338.3	325.4	841.3
Lincoln city, Logan County	15 418	16 327	17 582	6 293	6 434	5 591	14.2	5.5	14.2	5.5	1 085.8	2 803.3	443.2	1 144.2
Lincolnshire village, Lake County	4 931	4 151	2 531	1 717	1 241	660	9.2	3.6	9.2	3.6	536.0	1 369.7	186.6	476.9
Lincolnwood village, Cook County	11 365	11 921	12 929	4 188	4 161	3 820	6.9	2.7	6.9	2.7	1 647.1	4 209.3	607.0	1 551.1
Lindenhurst village, Lake County	8 038	6 220	3 141	2 594	1 836	795	7.4	2.8	6.8	2.6	1 182.1	3 091.5	381.5	997.7
Lisle village, DuPage County	19 512	r13 638	5 329	8 338	r5 461	1 612	15.4	5.9	15.3	5.9	1 275.3	3 307.1	545.0	1 413.2
Litchfield city, Montgomery County	6 883	7 204	7 190	2 915	2 979	2 725	7.9	3.0	7.9	3.0	871.3	2 294.3	369.0	971.7
Lockport city, Will County	9 401	r9 192	9 861	3 689	r3 447	2 915	10.7	4.1	10.6	4.1	886.9	2 292.9	348.0	899.8
Lombard village, DuPage County	39 408	r36 879	34 043	15 848	r13 286	9 851	24.1	9.3	24.1	9.3	1 635.2	4 237.4	657.6	1 704.1
Long Grove village, Lake County	4 740	2 013	1 196	1 421	559	304	32.0	12.3	31.6	12.2	150.0	388.5	45.0	116.5
Long Lake CDP, Lake County	2 888	2 201	...	1 086	871	...	5.0	1.9	3.3	1.3	875.2	2 221.5	329.1	835.4
Loves Park city, Winnebago County	15 462	13 192	12 390	6 430	4 788	3 757	31.5	12.2	30.6	11.8	505.3	1 310.3	210.1	544.9
Lynwood village, Cook County	6 535	4 195	1 042	2 327	1 510	352	11.3	4.4	11.1	4.3	588.7	1 519.8	209.6	541.2
Lyons village, Cook County	9 828	9 925	11 124	4 035	4 105	3 752	5.8	2.3	5.7	2.2	1 724.2	4 467.3	707.9	1 834.1
McHenry city, McHenry County	16 177	r10 737	6 772	6 171	r4 058	2 198	24.4	9.4	23.4	9.0	691.3	1 797.4	263.7	685.7
Machesney Park village, Winnebago County	19 033	...	...	6 723	...	...	23.7	9.2	22.9	8.8	831.1	2 162.8	293.6	764.0
McLeansboro city, Hamilton County	2 677	2 960	2 630	1 461	1 526	1 220	5.3	2.1	5.3	2.1	505.1	1 274.8	275.7	695.7
Macomb city, McDonough County	19 952	19 863	19 643	6 592	6 537	4 767	24.8	9.6	23.8	9.2	838.3	2 168.7	277.0	716.5
Madison city	4 629	r5 301	7 042	2 269	r2 276	2 581	8.7	3.4	8.6	3.3	538.3	1 402.7	263.8	687.6
Madison County	4 623	r5 301	7 042	2 268	r2 276	2 581	7.7	3.0	7.6	2.9	608.3	1 594.1	298.4	782.1
St. Clair County	6	...	...	1	...	...	1.0	.4	1.0	.4	6.0	15.0	1.0	2.5
Mahomet village, Champaign County	3 103	1 986	1 296	1 159	756	462	6.0	2.3	6.0	2.3	517.2	1 349.1	193.2	503.9
Manteno village, Kankakee County	3 488	3 155	2 864	1 422	1 360	1 072	2.9	1.1	2.9	1.1	1 202.8	3 170.9	490.3	1 292.7
Marengo city, McHenry County	4 768	4 361	4 235	1 920	1 706	1 398	8.8	3.4	8.8	3.4	541.8	1 402.4	218.2	564.7
Marion city, Williamson County	14 545	14 031	11 724	6 666	6 299	4 604	27.8	10.7	27.7	10.7	525.1	1 359.3	240.6	623.0
Markham city, Cook County	13 136	15 172	15 987	3 980	4 032	3 795	13.5	5.2	13.5	5.2	973.0	2 526.2	294.8	765.4
Marquette Heights city, Tazewell County	3 077	3 386	2 758	978	978	667	2.3	.9	2.3	.9	1 337.8	3 418.9	425.2	1 086.7
Marseilles city, La Salle County	4 811	4 766	4 320	1 991	1 894	1 521	10.5	4.1	10.5	4.0	458.2	1 202.8	189.6	497.8
Marshall city, Clark County	3 555	r3 379	3 468	1 610	r1 527	1 316	7.0	2.7	6.9	2.7	515.2	1 316.7	233.3	596.3
Maryville village, Madison County	2 576	r1 949	1 067	1 048	r709	334	6.4	2.5	6.4	2.5	402.5	1 030.4	163.8	419.2
Mascoutah city, St. Clair County	5 511	4 962	5 045	2 150	1 868	1 629	11.0	4.2	11.0	4.2	501.0	1 312.1	195.5	511.9
Matteson village, Cook County	11 378	10 223	4 741	3 762	3 324	1 424	16.9	6.5	16.7	6.5	681.3	1 750.5	225.3	578.8
Mattoon city, Coles County	18 441	r19 293	19 681	8 301	r8 368	7 270	17.5	6.7	17.5	6.7	1 053.8	2 752.4	474.3	1 239.0
Maywood village, Cook County	27 139	27 998	29 019	8 547	8 777	8 728	7.0	2.7	7.0	2.7	3 877.0	10 051.5	1 221.0	3 165.6
Medinah CDP, DuPage County	2 512	...	...	853	...	...	4.0	1.6	4.0	1.6	628.0	1 570.0	213.3	533.1
Melrose Park village, Cook County	20 859	20 735	22 716	7 843	8 375	7 708	10.9	4.2	10.9	4.2	1 913.7	4 966.4	719.5	1 867.4
Mendota city, La Salle County	7 018	7 134	6 902	2 839	2 826	2 407	8.1	3.1	8.0	3.1	877.3	2 263.9	354.9	915.8
Metamora village, Woodford County	2 520	2 482	2 176	942	912	654	3.1	1.2	3.1	1.2	812.9	2 100.0	303.9	785.0
Metropolis city, Massac County	6 734	7 171	6 940	3 137	3 085	2 720	12.9	5.0	12.7	4.9	530.2	1 374.3	247.0	640.2
Midlothian village, Cook County	14 372	14 274	14 422	5 004	4 749	3 827	7.3	2.8	7.3	2.8	1 968.8	5 132.9	685.5	1 787.1
Milan village, Rock Island County	5 831	r6 371	4 873	2 427	r2 418	1 655	15.6	6.0	14.3	5.5	407.8	1 060.2	169.7	441.3
Millstadt village, St. Clair County	2 566	2 736	2 168	1 002	994	721	2.5	1.0	2.5	1.0	1 026.4	2 566.0	400.8	1 002.0
Minooka village	2 561	1 565	768	821	519	229	4.8	1.8	4.5	1.8	569.1	1 422.8	182.4	456.1
Grundy County	1 757	1 427	768	602	471	229	3.1	1.2	3.1	1.2	566.8	1 464.2	194.2	501.7
Will County	804	138	...	219	48	...	1.7	.7	1.5	.6	536.0	1 340.0	146.0	365.0
Mokena village, Will County	6 128	4 578	1 643	2 113	1 599	503	11.9	4.6	11.8	4.6	519.3	1 332.2	179.1	459.3
Moline city, Rock Island County	43 202	r46 407	46 237	19 235	r18 667	16 601	39.5	15.3	38.9	15.0	1 110.6	2 880.1	494.5	1 282.3
Momence city, Kankakee County	2 968	3 297	2 836	1 186	1 345	997	3.5	1.4	3.4	1.3	872.9	2 283.1	348.8	912.3
Monmouth city, Warren County	9 489	10 706	11 022	4 097	4 243	3 734	9.7	3.8	9.7	3.8	978.2	2 497.1	422.4	1 078.2
Montgomery village	4 267	3 369	3 278	1 705	1 282	1 031	9.4	3.6	9.1	3.5	468.9	1 219.1	187.4	487.1
Kane County	3 675	3 329	3 258	1 487	1 269	1 022	7.7	3.0	7.5	2.9	490.0	1 267.2	198.3	512.8
Kendall County	592	40	20	218	13	9	1.7	.6	1.6	.6	370.0	986.7	136.3	363.3
Monticello city, Piatt County	4 549	4 753	4 130	1 880	1 872	1 493	5.0	1.9	5.0	1.9	909.8	2 394.2	376.0	989.5
Morris city, Grundy County	10 270	8 833	8 194	4 307	3 716	2 892	15.0	5.8	14.3	5.5	718.2	1 867.3	301.2	783.1
Morrison city, Whiteside County	4 363	4 605	4 387	1 859	1 863	1 673	5.0	1.9	5.0	1.9	872.6	2 296.3	371.8	978.4
Morton village, Tazewell County	13 799	14 178	10 811	5 482	5 150	3 325	31.1	12.0	31.0	12.0	445.1	1 149.9	176.8	456.8
Morton Grove village, Cook County	22 408	23 747	26 369	8 242	8 047	7 114	13.2	5.1	13.2	5.1	1 697.6	4 393.7	624.4	1 616.1
Mount Carmel city, Wabash County	8 287	8 908	8 096	3 579	3 746	2 974	11.2	4.3	10.8	4.2	767.3	1 973.1	331.4	852.1

TIPSII [UPF] GPH21 CENSUS90 71583900 08/27/93 11:03 AM MACHINE: C DATA:CENSUS90*PH211PSDA00. 08/26/93 14:50:22 TAPE: NONE FRAME: 458
TSF:CENSUS90*92. 08/26/93 14:51:46 UTF:CENSUS90*93. 08/26/93 14:51:47 META:CENSUS90*PH211TABLES00. 08/26/93 15:23:55

Table 45. Population and Housing Units, 1970 to 1990; Area Measurements and Density: 1990—Con.

[For information concerning historical counts, see "User Notes." Density is computed using land area. For definitions of terms and meanings of symbols, see text]

State Place and [In Selected States] County Subdivision [2,500 or More Persons]	Population			Housing units			1990 area measurements				1990 density			
							Total area		Land area		Population per—		Housing units per—	
	1990	1980	1970	1990	1980	1970	Square kilometers	Square miles	Square kilometers	Square miles	Square kilometer	Square mile	Square kilometer	Square mile
Illinois—Con.														
Mount Morris village, Ogle County	2 919	2 989	3 173	1 248	1 211	1 118	2.9	1.1	2.9	1.1	1 006.6	2 653.6	430.3	1 134.5
Mount Prospect village, Cook County	53 170	52 634	34 995	20 949	19 513	9 699	26.7	10.3	26.7	10.3	1 991.4	5 162.1	784.6	2 033.9
Mount Vernon city, Jefferson County	16 988	17 193	16 270	7 922	7 754	6 220	28.1	10.9	27.9	10.8	608.9	1 573.0	283.9	733.5
Mount Zion village, Macon County	4 522	4 563	2 343	1 666	1 596	634	6.7	2.6	6.7	2.6	674.9	1 739.2	248.7	640.8
Mundelein village, Lake County	21 215	17 053	16 128	7 397	5 694	4 261	20.2	7.8	19.5	7.5	1 087.9	2 828.7	379.3	986.3
Murphysboro city, Jackson County	9 176	9 866	10 013	4 114	4 107	3 782	12.0	4.6	12.0	4.6	764.7	1 994.8	342.8	894.3
Naperville city	85 351	r42 601	22 794	30 906	r14 236	6 352	72.7	28.1	72.4	27.9	1 178.9	3 059.2	426.9	1 107.7
DuPage County	72 931	r41 700	22 794	27 189	r13 845	6 352	59.4	22.9	59.1	22.8	1 234.0	3 198.7	460.1	1 192.5
Will County	12 420	901	...	3 717	391	...	13.3	5.1	13.2	5.1	940.9	2 435.3	281.6	728.8
Nashville city, Washington County	3 202	3 186	3 027	1 362	1 302	1 177	6.1	2.4	5.9	2.3	542.7	1 392.2	230.8	592.2
New Baden village	2 602	2 476	1 953	974	897	642	2.3	.9	2.3	.9	1 131.3	2 891.1	423.5	1 082.2
Clinton County	2 529	2 437	1 928	943	886	634	2.0	.8	2.0	.8	1 264.5	3 161.3	471.5	1 178.8
St. Clair County	73	39	25	31	11	8	.3	.1	.3	.1	243.3	730.0	103.3	310.0
New Lenox village, Will County	9 627	5 792	2 855	3 397	2 013	846	15.4	5.9	15.4	5.9	625.1	1 631.7	220.6	575.8
Newton city, Jasper County	3 154	3 186	3 024	1 456	1 418	1 203	4.6	1.8	4.6	1.8	685.7	1 752.2	316.5	808.9
Niles village, Cook County	28 284	30 363	31 432	11 052	10 731	9 064	15.1	5.8	15.1	5.8	1 873.1	4 876.6	731.9	1 905.5
Nokomis city, Montgomery County	2 534	2 656	2 532	1 140	1 180	1 070	3.3	1.3	3.3	1.3	767.9	1 949.2	345.5	876.9
Normal town, McLean County	40 023	35 672	26 396	12 300	10 369	6 233	31.5	12.2	31.5	12.2	1 270.6	3 280.6	390.5	1 008.2
Norridge village, Cook County	14 459	16 483	17 113	5 552	5 758	4 987	4.7	1.8	4.7	1.8	3 076.4	8 032.8	1 181.3	3 084.4
North Aurora village, Kane County	5 940	5 205	4 833	2 391	1 978	1 385	9.9	3.8	9.6	3.7	618.8	1 605.4	249.1	646.2
Northbrook village, Cook County	32 308	30 778	25 422	11 673	9 934	6 579	32.8	12.7	32.7	12.6	988.0	2 564.1	357.0	926.4
North Chicago city, Lake County	34 978	38 774	47 275	7 925	7 463	6 425	19.3	7.4	19.2	7.4	1 821.8	4 726.8	412.8	1 070.9
Northfield village, Cook County	4 635	r4 887	5 010	1 852	r1 792	1 492	7.3	2.8	7.3	2.8	634.9	1 655.4	253.7	661.4
Northlake city, Cook County	12 505	12 166	14 191	4 344	4 545	4 206	7.9	3.0	7.9	3.0	1 582.9	4 168.3	549.9	1 448.0
North Riverside village, Cook County	6 005	6 764	8 097	2 842	2 949	2 907	4.0	1.5	4.0	1.5	1 501.3	4 003.3	710.5	1 894.7
Oak Brook village	9 178	r6 676	4 164	3 112	r2 087	1 182	21.4	8.3	21.1	8.2	435.0	1 119.3	147.5	379.5
Cook County	–	–	...	–	–	...	–	–	–	–	–	–	–	–
DuPage County	9 178	r6 676	4 164	3 112	r2 087	1 182	21.4	8.2	21.1	8.2	435.0	1 119.3	147.5	379.5
Oak Forest city, Cook County	26 203	r25 040	19 271	9 058	r8 029	5 228	14.1	5.5	14.0	5.4	1 871.6	4 852.4	647.0	1 677.4
Oak Lawn village, Cook County	56 182	60 590	60 305	21 835	21 191	16 771	21.8	8.4	21.7	8.4	2 589.0	6 688.3	1 006.2	2 599.4
Oak Park village, Cook County	53 648	54 887	62 511	23 571	23 442	23 206	12.2	4.7	12.2	4.7	4 397.4	11 414.5	1 932.0	5 015.1
O'Fallon city, St. Clair County	16 073	r12 173	7 268	6 326	r4 329	2 233	15.9	6.1	15.9	6.1	1 010.9	2 634.9	397.9	1 037.0
Oglesby city, La Salle County	3 619	3 979	4 175	1 591	1 552	1 474	9.1	3.5	9.1	3.5	397.7	1 034.0	174.8	454.6
Olney city, Richland County	8 664	9 026	8 974	4 028	4 060	3 373	12.4	4.8	12.4	4.8	698.7	1 805.0	324.8	839.2
Olympia Fields village, Cook County	4 248	4 146	3 478	1 434	1 266	872	7.4	2.9	7.4	2.9	574.1	1 464.8	193.8	494.5
Oregon city, Ogle County	3 891	3 559	3 539	1 632	1 458	1 270	4.7	1.8	4.5	1.7	864.7	2 288.8	362.7	960.0
Orland Hills village, Cook County	5 510	2 784	470	1 752	812	112	2.8	1.1	2.8	1.1	1 967.9	5 009.1	625.7	1 592.7
Orland Park village, Cook County	35 720	23 045	6 391	12 484	7 576	1 594	35.1	13.6	34.6	13.4	1 032.4	2 665.7	360.8	931.6
Oswego village, Kendall County	3 876	3 021	1 862	1 377	1 044	616	9.8	3.8	9.8	3.8	395.5	1 020.0	140.5	362.4
Ottawa city, La Salle County	17 451	18 166	18 716	7 511	7 360	6 364	16.3	6.3	15.5	6.0	1 125.9	2 908.5	484.6	1 251.8
Palatine village, Cook County	39 253	r32 171	26 050	15 851	r11 095	6 933	25.8	9.9	25.5	9.9	1 539.3	3 964.9	621.6	1 601.1
Palos Heights city, Cook County	11 478	11 096	8 544	3 980	3 329	2 155	9.2	3.5	9.0	3.5	1 275.3	3 279.4	442.2	1 137.1
Palos Hills city, Cook County	17 803	16 654	6 629	6 892	5 852	2 016	11.0	4.2	10.8	4.2	1 648.4	4 238.8	638.1	1 641.0
Palos Park village, Cook County	4 199	3 150	3 297	1 458	1 016	951	9.3	3.6	9.2	3.5	456.4	1 199.7	158.5	416.6
Pana city, Christian County	5 796	6 040	6 326	2 542	2 555	2 395	6.3	2.4	6.3	2.4	920.0	2 415.0	403.5	1 059.2
Paris city, Edgar County	8 987	9 885	9 971	4 150	4 318	3 897	11.8	4.6	10.8	4.2	832.1	2 139.8	384.3	988.1
Park City city, Lake County	4 677	3 673	2 906	2 215	1 761	1 192	3.0	1.1	3.0	1.1	1 559.0	4 251.8	738.3	2 013.6
Park Forest village	24 656	26 222	30 638	9 442	9 247	8 542	12.8	4.9	12.8	4.9	1 926.3	5 031.8	737.7	1 926.9
Cook County	21 347	22 911	27 971	8 158	7 999	7 845	10.0	3.9	10.0	3.9	2 134.7	5 473.6	815.8	2 091.8
Will County	3 309	3 311	2 667	1 284	1 248	697	2.8	1.1	2.8	1.1	1 181.8	3 008.2	458.6	1 167.3
Park Ridge city, Cook County	36 175	38 704	42 614	13 821	13 538	13 233	17.9	6.9	17.8	6.9	2 032.3	5 242.8	776.5	2 003.0
Paxton city, Ford County	4 289	4 258	4 373	1 826	1 761	1 562	5.8	2.3	5.8	2.3	739.5	1 864.8	314.8	793.9
Pekin city	32 254	33 967	31 375	13 776	13 792	10 742	29.7	11.5	28.3	10.9	1 139.7	2 959.1	486.8	1 263.9
Peoria County	–	4	4	–	2	2	.4	.1	.3	.1	–	–	–	–
Tazewell County	32 254	33 963	31 371	13 776	13 790	10 740	29.3	11.3	28.0	10.8	1 151.9	2 986.5	492.0	1 275.6
Peoria city, Peoria County	113 504	124 160	126 963	48 260	50 871	44 617	111.7	43.1	105.9	40.9	1 071.8	2 775.2	455.7	1 180.0
Peoria Heights village	6 930	7 453	7 943	3 350	3 452	2 807	17.9	6.9	6.8	2.6	1 019.1	2 665.4	492.6	1 288.5
Peoria County	6 887	7 453	7 943	3 319	3 452	2 807	6.9	2.6	6.5	2.5	1 059.5	2 754.8	510.6	1 327.6
Tazewell County	–	–	–	–	–	–	.6	.2	–	–	–	–	–	–
Woodford County	43	–	–	31	–	–	10.4	4.0	.3	.1	143.3	430.0	103.3	310.0
Peotone village, Will County	2 947	2 832	2 345	1 105	1 062	775	3.4	1.3	3.4	1.3	866.8	2 266.9	325.0	850.0
Peru city, La Salle County	9 302	10 886	11 772	3 954	4 283	3 961	12.9	5.0	12.6	4.9	738.3	1 898.4	313.8	806.9
Pinckneyville city, Perry County	3 372	3 319	3 377	1 586	1 485	1 338	4.5	1.7	4.5	1.7	749.3	1 983.5	352.4	932.9
Pistakee Highlands CDP, McHenry County	3 848	3 623	...	1 336	1 273	...	4.9	1.9	4.0	1.5	962.0	2 565.3	334.0	890.7
Pittsfield city, Pike County	4 231	4 170	4 244	1 946	1 885	1 700	6.1	2.4	6.0	2.3	705.2	1 839.6	324.3	846.1
Plainfield village, Will County	4 557	r3 777	2 928	1 691	r1 409	964	10.9	4.2	10.1	3.9	451.2	1 168.5	167.4	433.6
Plano city, Kendall County	5 104	4 875	4 664	1 832	1 700	1 421	5.6	2.2	5.5	2.1	928.0	2 430.5	333.1	872.4
Polo city, Ogle County	2 514	2 643	2 542	1 060	1 070	976	3.4	1.3	3.4	1.3	739.4	1 933.8	311.8	815.4
Pontiac city, Livingston County	11 428	11 227	10 595	3 932	3 835	3 214	12.0	4.6	11.9	4.6	960.3	2 484.3	330.4	854.8
Pontoon Beach village, Madison County	4 013	3 336	2 448	1 628	1 173	762	17.7	6.8	17.2	6.6	233.3	608.0	94.7	246.7
Posen village, Cook County	4 226	4 642	5 498	1 612	1 621	1 499	2.9	1.1	2.9	1.1	1 457.2	3 841.8	555.9	1 465.5
Preston Heights CDP, Will County	2 750	...	...	983	...	...	4.3	1.7	4.3	1.7	639.5	1 617.6	228.6	578.2
Princeton city, Bureau County	7 197	7 342	6 959	3 208	3 062	2 624	9.8	3.8	9.8	3.8	734.4	1 893.9	327.3	844.2
Prospect Heights city, Cook County	15 239	r11 823	...	6 270	r5 160	...	11.1	4.3	11.0	4.3	1 385.4	3 544.0	570.0	1 458.1
Quincy city, Adams County	39 681	42 554	45 288	17 530	17 986	16 097	34.9	13.5	32.9	12.7	1 206.1	3 124.5	532.8	1 380.3

TIPSII [UPF] GPH21 CENSUS90 71583900 08/27/93 11:03 AM MACHINE: C DATA:CENSUS90*PH21TIPSDA00. 08/26/93 14:50:22 TAPE: NONE FRAME: 459
TSF:CENSUS90*92. 08/26/93 14:51:46 UTF:CENSUS90*93. 08/26/93 14:51:47 META:CENSUS90*PH21TABLES00. 08/26/93 15:23:55

Table 45. Population and Housing Units, 1970 to 1990; Area Measurements and Density: 1990—Con.

[For information concerning historical counts, see "User Notes." Density is computed using land area. For definitions of terms and meanings of symbols, see text]

State Place and [In Selected States] County Subdivision [2,500 or More Persons]	Population			Housing units			1990 area measurements				1990 density			
							Total area		Land area		Population per—		Housing units per—	
	1990	1980	1970	1990	1980	1970	Square kilometers	Square miles	Square kilometers	Square miles	Square kilometer	Square mile	Square kilometer	Square mile
Illinois—Con.														
Rantoul village, Champaign County	17 212	20 161	25 562	6 059	6 377	6 133	17.0	6.6	17.0	6.6	1 012.5	2 607.9	356.4	918.0
Red Bud city, Randolph County	2 918	2 850	2 559	1 174	1 072	865	4.3	1.7	4.3	1.7	678.6	1 716.5	273.0	690.6
Richton Park village, Cook County	10 523	9 403	2 558	4 026	3 490	748	7.4	2.9	7.3	2.8	1 441.5	3 758.2	551.5	1 437.9
Riverdale village, Cook County	13 671	13 233	15 806	5 623	5 671	5 660	9.7	3.8	9.3	3.6	1 470.0	3 797.5	604.6	1 561.9
River Forest village, Cook County	11 669	12 392	13 402	4 197	4 165	3 929	6.5	2.5	6.5	2.5	1 795.2	4 667.6	645.7	1 678.8
River Grove village, Cook County	9 961	10 368	11 465	4 433	4 416	3 991	6.2	2.4	6.2	2.4	1 606.6	4 150.4	715.0	1 847.1
Riverside village, Cook County	8 774	9 236	10 357	3 647	3 619	3 527	5.1	2.0	5.1	2.0	1 720.4	4 387.0	715.1	1 823.5
Riverton village, Sangamon County	2 638	2 783	2 090	1 060	1 034	717	4.1	1.6	4.1	1.6	643.4	1 648.8	258.5	662.5
Riverwoods village, Lake County	2 868	2 804	1 571	913	856	428	9.3	3.6	9.3	3.6	308.4	796.7	98.2	253.6
Robbins village, Cook County	7 498	8 853	9 641	2 322	2 446	2 327	3.8	1.5	3.8	1.5	1 973.2	4 998.7	611.1	1 548.0
Robinson city, Crawford County	6 740	7 285	7 178	3 174	3 283	2 858	9.1	3.5	9.0	3.5	748.9	1 925.7	352.7	906.9
Rochelle city, Ogle County	8 769	8 982	8 594	3 605	3 624	3 076	10.8	4.2	10.8	4.2	811.9	2 087.9	333.8	858.3
Rochester village, Sangamon County	2 676	2 488	1 667	938	846	477	4.5	1.7	4.5	1.7	594.7	1 574.1	208.4	551.8
Rock Falls city, Whiteside County	9 654	10 633	10 287	3 891	3 870	3 301	8.1	3.1	7.8	3.0	1 237.7	3 218.0	498.8	1 297.0
Rockford city, Winnebago County	139 426	139 712	147 370	58 146	54 674	51 376	118.1	45.6	116.5	45.0	1 196.8	3 098.4	499.1	1 292.1
Rock Island city, Rock Island County	40 552	r46 821	50 166	17 901	r18 278	18 107	42.4	16.4	39.2	15.1	1 034.5	2 685.6	456.7	1 185.5
Rockton village, Winnebago County	2 928	2 313	2 099	1 221	904	738	7.7	3.0	7.3	2.8	401.1	1 045.7	167.3	436.1
Rolling Meadows city, Cook County	22 591	20 167	19 178	8 584	7 667	5 763	13.7	5.3	13.6	5.3	1 661.1	4 262.5	631.2	1 619.6
Romeoville village, Will County	14 074	15 519	12 888	3 959	3 925	2 888	20.8	8.0	20.6	7.9	683.2	1 781.5	192.2	501.1
Roselle village	20 819	r17 034	6 207	7 398	r6 080	1 683	11.9	4.6	11.9	4.6	1 749.5	4 525.9	621.7	1 608.3
Cook County	3 320	r2 416	66	1 367	r1 050	16	1.4	.6	1.4	.6	2 371.4	5 533.3	976.4	2 278.3
DuPage County	17 499	r14 618	6 141	6 031	r5 030	1 667	10.5	4.0	10.5	4.0	1 666.6	4 374.8	574.4	1 507.8
Rosemont village, Cook County	3 995	4 137	4 825	1 797	2 058	2 084	4.5	1.7	4.5	1.7	887.8	2 350.0	399.3	1 057.1
Rosewood Heights CDP, Madison County	4 821	5 085	3 391	1 858	1 779	1 004	6.4	2.5	6.4	2.5	753.3	1 928.4	290.3	743.2
Round Lake village, Lake County	3 550	r3 175	1 531	1 348	r1 195	477	8.9	3.4	8.8	3.4	403.4	1 044.1	153.2	396.5
Round Lake Beach village, Lake County	16 434	12 921	5 717	5 041	3 763	1 753	10.3	4.0	10.2	3.9	1 611.2	4 213.8	494.2	1 292.6
Round Lake Park village, Lake County	4 045	4 032	3 148	1 356	1 344	928	8.5	3.3	8.5	3.3	475.9	1 225.8	159.5	410.9
Rushville city, Schuyler County	3 229	3 348	3 300	1 493	1 550	1 351	3.9	1.5	3.9	1.5	827.9	2 152.7	382.8	995.3
St. Charles city	22 501	17 492	12 945	8 505	6 453	4 125	27.1	10.5	26.7	10.3	842.7	2 184.6	318.5	825.7
DuPage County	10	21	17	3	8	5	.7	.3	.7	.3	14.3	33.3	4.3	10.0
Kane County	22 491	17 471	12 928	8 502	6 445	4 120	26.4	10.2	26.0	10.0	865.0	2 249.1	327.0	850.2
Salem city, Marion County	7 470	7 813	6 187	3 202	3 166	2 406	14.0	5.4	13.6	5.3	549.3	1 409.4	235.4	604.2
Sandwich city	5 567	r5 356	5 056	2 158	r1 994	1 694	6.2	2.4	6.2	2.4	897.9	2 319.6	348.1	899.2
DeKalb County	5 566	r5 353	5 046	2 156	r1 992	1 692	5.9	2.3	5.9	2.3	943.4	2 420.0	365.4	937.4
Kendall County	1	3	10	2	2	2	.3	.1	.3	.1	3.3	10.0	6.7	20.0
Sauk Village village	9 926	10 906	7 479	2 998	2 997	1 613	6.8	2.6	6.8	2.6	1 459.7	3 817.7	440.9	1 153.1
Cook County	9 926	10 906	7 479	2 998	2 997	1 613	6.8	2.6	6.8	2.6	1 459.7	3 817.7	440.9	1 153.1
Will County	–	...	...	–	...	...	–	–	–	–	–	–	–	–
Savanna city, Carroll County	3 819	4 529	4 942	1 807	1 901	1 918	6.6	2.5	6.3	2.4	606.2	1 591.3	286.8	752.9
Savoy village, Champaign County	2 674	2 126	592	1 150	872	195	3.1	1.2	3.1	1.2	862.6	2 228.3	371.0	958.3
Schaumburg village	68 586	r53 355	18 531	29 499	r20 958	4 960	49.1	19.0	48.7	18.8	1 408.3	3 648.2	605.7	1 569.1
Cook County	68 586	r53 338	18 531	29 499	r20 950	4 960	48.8	18.8	48.4	18.7	1 417.1	3 667.7	609.5	1 577.5
DuPage County	–	17	...	–	8	...	.3	.1	.3	.1	–	–	–	–
Schiller Park village, Cook County	11 189	11 458	12 712	4 315	4 507	4 287	7.2	2.8	7.2	2.8	1 554.0	3 996.1	599.3	1 541.1
Scott AFB CDP, St. Clair County	7 245	8 648	7 871	1 877	2 025	1 591	9.7	3.8	9.7	3.8	746.9	1 906.6	193.5	493.9
Shelbyville city, Shelby County	4 943	5 259	4 887	2 159	2 210	1 911	6.6	2.5	6.5	2.5	760.5	1 977.2	332.2	863.6
Shiloh village, St. Clair County	2 655	1 045	945	1 101	403	333	5.5	2.1	5.4	2.1	491.7	1 264.3	203.9	524.3
Shorewood village, Will County	6 264	4 714	1 749	2 032	1 454	471	7.1	2.7	6.9	2.7	907.8	2 320.0	294.5	752.6
Silvis city, Rock Island County	6 926	7 130	5 907	2 850	2 540	1 838	7.4	2.8	7.4	2.8	935.9	2 473.6	385.1	1 017.9
Skokie village, Cook County	59 432	60 278	68 322	23 170	22 809	21 067	26.0	10.0	26.0	10.0	2 285.8	5 943.2	891.2	2 317.0
Sleepy Hollow village, Kane County	3 241	2 000	1 729	1 064	634	491	4.9	1.9	4.9	1.9	661.4	1 705.8	217.1	560.0
South Barrington village, Cook County	2 937	1 168	348	871	364	95	17.0	6.6	16.3	6.3	180.2	466.2	53.4	138.3
South Beloit city, Winnebago County	4 072	4 088	3 804	1 789	1 662	1 318	8.4	3.2	8.1	3.1	502.7	1 313.5	220.9	577.1
South Chicago Heights village, Cook County	3 597	3 932	4 923	1 491	1 506	1 566	4.0	1.6	4.0	1.5	899.3	2 398.0	372.8	994.0
South Elgin village, Kane County	7 474	r5 970	4 289	2 503	r1 866	1 240	7.5	2.9	7.2	2.8	1 038.1	2 669.3	347.6	893.9
South Holland village, Cook County	22 105	24 977	23 931	7 546	7 599	6 171	18.9	7.3	18.9	7.3	1 169.6	3 028.1	399.3	1 033.7
South Jacksonville village, Morgan County	3 187	3 382	2 950	1 452	1 437	1 001	3.6	1.4	3.4	1.3	937.4	2 451.5	427.1	1 116.9
Sparta city, Randolph County	4 853	4 957	4 307	2 006	1 971	1 519	25.0	9.7	24.7	9.5	196.5	510.8	81.2	211.2
Urban part	4 842	...	...	2 002	...	...	9.2	3.5	9.0	3.5	538.0	1 383.4	222.4	572.0
Rural part	11	...	...	4	...	...	15.9	6.1	15.7	6.1	.7	1.8	.3	.7
Springfield city, Sangamon County	105 227	r100 054	91 753	48 534	r44 185	34 360	126.5	48.8	110.2	42.5	954.9	2 475.9	440.4	1 142.0
Spring Valley city, Bureau County	5 246	5 822	5 605	2 283	2 266	1 932	10.0	3.9	10.0	3.8	524.6	1 380.5	228.3	600.8
Staunton city, Macoupin County	4 806	4 744	4 396	2 045	1 988	1 718	6.0	2.3	5.9	2.3	814.6	2 089.6	346.6	889.1
Steger village	8 584	9 269	8 104	3 470	3 367	2 435	4.6	1.8	4.6	1.8	1 866.1	4 768.9	754.3	1 927.8
Cook County	3 008	3 414	3 060	1 057	1 110	914	1.7	.6	1.7	.6	1 769.4	5 013.3	621.8	1 761.7
Will County	5 576	5 855	5 044	2 413	2 257	1 521	3.0	1.1	3.0	1.1	1 858.7	5 069.1	804.3	2 193.6
Sterling city, Whiteside County	15 132	16 281	16 113	6 364	6 359	5 344	11.0	4.3	10.5	4.1	1 441.1	3 690.7	606.1	1 552.2
Stickney village, Cook County	5 678	5 893	6 601	2 262	2 239	2 156	5.1	2.0	5.0	1.9	1 135.6	2 988.4	452.4	1 190.5
Stone Park village, Cook County	4 383	4 273	4 429	1 340	1 394	1 296	.9	.3	.9	.3	4 870.0	14 610.0	1 488.9	4 466.7
Streamwood village, Cook County	30 987	23 456	18 176	10 324	6 664	4 272	17.6	6.8	17.6	6.8	1 760.6	4 556.9	586.6	1 518.2
Streator city	14 121	r14 795	15 600	6 053	r6 018	5 479	12.4	4.8	12.4	4.8	1 138.8	2 941.9	488.1	1 261.0
La Salle County	14 028	r14 718	15 557	6 013	r5 991	5 462	12.2	4.7	12.2	4.7	1 149.8	2 984.7	492.9	1 279.4
Livingston County	93	77	43	40	27	17	.2	.1	.2	.1	465.0	930.0	200.0	400.0
Sullivan city, Moultrie County	4 354	4 526	4 112	1 884	1 875	1 516	4.8	1.8	4.7	1.8	926.4	2 418.9	400.9	1 046.7
Summit village, Cook County	9 971	10 110	11 569	3 514	3 719	3 952	5.9	2.3	5.5	2.1	1 812.9	4 748.1	638.9	1 673.3

TIPSII [UPF] GPH21 CENSUS90 71583900 08/27/93 11:03 AM MACHINE: C DATA:CENSUS90*PH21TIPSDA00, 08/26/93 14:50:22 TAPE: NONE FRAME: 460
TSF:CENSUS90*92. 08/26/93 14:51:46 UTF:CENSUS90*93. 08/26/93 14:51:47 META:CENSUS90*PH21TABLES00. 08/26/93 15:23:55

Table 45. Population and Housing Units, 1970 to 1990; Area Measurements and Density: 1990—Con.

[For information concerning historical counts, see "User Notes." Density is computed using land area. For definitions of terms and meanings of symbols, see text]

State Place and [In Selected States] County Subdivision [2,500 or More Persons]	Population			Housing units			1990 area measurements				1990 density			
							Total area		Land area		Population per—		Housing units per—	
	1990	1980	1970	1990	1980	1970	Square kilometers	Square miles	Square kilometers	Square miles	Square kilometer	Square mile	Square kilometer	Square mile
Illinois—Con.														
Swansea village, St. Clair County	8 201	r5 529	5 432	3 294	r2 332	1 828	8.0	3.1	8.0	3.1	1 025.1	2 645.5	411.8	1 062.6
Sycamore city, DeKalb County	9 708	9 219	7 843	3 935	3 633	2 722	9.7	3.8	9.7	3.7	1 000.8	2 623.8	405.7	1 063.5
Taylorville city, Christian County	11 133	11 386	10 644	5 019	4 766	3 967	23.3	9.0	18.3	7.1	608.4	1 568.0	274.3	706.9
Thornton village, Cook County	2 778	r3 024	3 714	1 037	r1 032	997	6.2	2.4	6.1	2.4	455.4	1 157.5	170.0	432.1
Tilton village, Vermilion County	2 729	2 405	2 544	1 196	923	812	6.8	2.6	6.7	2.6	407.3	1 049.6	178.5	460.0
Tinley Park village	37 121	r26 178	12 572	13 222	r8 627	3 316	27.1	10.5	27.1	10.5	1 369.8	3 535.3	487.9	1 259.2
Cook County	37 040	r26 158	12 572	13 195	r8 619	3 316	24.6	9.5	24.6	9.5	1 505.7	3 898.9	536.4	1 388.9
Will County	81	20	–	27	8	–	2.5	1.0	2.5	1.0	32.4	81.0	10.8	27.0
Tolono village, Champaign County	2 605	2 434	2 027	1 047	910	643	4.0	1.5	4.0	1.5	651.3	1 736.7	261.8	698.0
Troy city, Madison County	6 046	3 772	2 144	2 283	1 407	672	6.6	2.5	6.6	2.5	916.1	2 418.4	345.9	913.2
Tuscola city, Douglas County	4 155	3 839	3 917	1 825	1 666	1 437	3.5	1.3	3.5	1.3	1 187.1	3 196.2	521.4	1 403.8
University Park village	6 204	6 245	1 748	2 227	2 186	443	20.7	8.0	20.7	8.0	299.7	775.5	107.6	278.4
Cook County	–	2	...	–	1	...	.3	.1	.3	.1	–	–	–	–
Will County	6 204	6 243	1 748	2 227	2 185	443	20.4	7.9	20.4	7.9	304.1	785.3	109.2	281.9
Urbana city, Champaign County	36 344	35 978	33 976	14 006	12 757	10 094	20.3	7.8	20.2	7.8	1 799.2	4 659.5	693.4	1 795.6
Vandalia city, Fayette County	6 114	5 338	5 160	2 341	2 354	2 119	13.5	5.2	13.5	5.2	452.9	1 175.8	173.4	450.2
Venetian Village CDP, Lake County	3 133	2 817	2 554	1 116	1 002	811	11.2	4.3	9.3	3.6	336.9	870.3	120.0	310.0
Venice city, Madison County	3 571	3 480	4 680	1 445	1 291	1 451	4.9	1.9	4.9	1.9	728.8	1 879.5	294.9	760.5
Vernon Hills village, Lake County	15 319	9 827	1 056	6 057	4 149	273	18.2	7.0	17.8	6.9	860.6	2 220.1	340.3	877.8
Villa Grove city, Douglas County	2 734	2 707	2 605	1 076	1 082	904	2.4	.9	2.4	.9	1 139.2	3 037.8	448.3	1 195.6
Villa Park village, DuPage County	22 253	r23 155	25 891	8 214	r8 103	7 355	12.0	4.6	12.0	4.6	1 854.4	4 837.6	684.5	1 785.7
Virden city	3 635	3 899	3 504	1 523	1 579	1 283	4.2	1.6	4.2	1.6	865.5	2 271.9	362.6	951.9
Macoupin County	3 614	3 885	3 504	1 517	1 574	1 283	4.1	1.6	4.1	1.6	881.5	2 258.8	370.0	948.1
Sangamon County	21	14	...	6	5	...	.2	.1	.2	.1	105.0	210.0	30.0	60.0
Warrenville city, DuPage County	11 333	7 519	3 281	4 126	2 819	959	14.1	5.4	13.8	5.3	821.2	2 138.3	299.0	778.5
Washington city, Tazewell County	10 099	10 364	6 790	3 903	3 750	2 074	16.5	6.4	16.5	6.4	612.1	1 578.0	236.5	609.8
Washington Park village, St. Clair County	7 431	8 223	9 524	2 597	3 144	3 326	6.3	2.5	6.3	2.5	1 179.5	2 972.4	412.2	1 038.8
Waterloo city, Monroe County	5 072	4 646	4 546	2 040	1 788	1 542	7.0	2.7	6.9	2.7	735.1	1 878.5	295.7	755.6
Watseka city, Iroquois County	5 424	5 543	5 294	2 303	2 327	2 001	6.5	2.5	6.5	2.5	834.5	2 169.6	354.3	921.2
Wauconda village, Lake County	6 294	5 688	5 460	2 584	2 116	1 692	9.4	3.6	8.3	3.2	758.3	1 966.9	311.3	807.5
Waukegan city, Lake County	69 392	67 653	65 134	25 800	25 679	21 735	57.6	22.2	57.4	22.2	1 208.9	3 125.8	449.5	1 162.2
Westchester village, Cook County	17 301	17 730	20 033	6 948	6 231	5 892	8.1	3.1	8.1	3.1	2 135.9	5 581.0	857.8	2 241.3
West Chicago city, DuPage County	14 796	12 550	9 988	4 877	4 362	2 919	24.5	9.5	24.5	9.5	603.9	1 557.5	199.1	513.4
West Dundee village, Kane County	3 728	3 551	3 295	1 526	1 444	1 101	3.6	1.4	3.5	1.3	1 065.1	2 867.7	436.0	1 173.8
Western Springs village, Cook County	11 984	12 876	13 029	4 370	4 339	3 827	6.8	2.6	6.8	2.6	1 762.4	4 609.2	642.6	1 680.8
West Frankfort city, Franklin County	8 526	9 437	8 854	4 070	4 228	3 749	11.0	4.2	11.0	4.2	775.1	2 030.0	370.0	969.0
Westmont village, DuPage County	21 228	r17 353	8 832	9 393	r7 478	3 209	11.5	4.4	11.4	4.4	1 862.1	4 824.5	823.9	2 134.8
West Peoria CDP, Peoria County	5 314	5 219	6 873	2 141	2 039	2 443	3.3	1.3	3.3	1.3	1 610.3	4 087.7	648.8	1 646.9
Westville village, Vermilion County	3 387	3 573	3 655	1 542	1 495	1 308	4.1	1.6	4.1	1.6	826.1	2 116.9	376.1	963.8
Wheaton city, DuPage County	51 464	43 043	31 138	18 630	15 238	8 757	28.7	11.1	28.7	11.1	1 793.2	4 636.4	649.1	1 678.4
Wheeling village	29 911	23 266	13 243	12 998	9 617	3 452	21.1	8.1	21.0	8.1	1 424.3	3 692.7	619.0	1 604.7
Cook County	29 911	23 242	13 243	12 998	9 607	3 452	21.1	8.1	21.0	8.1	1 424.3	3 692.7	619.0	1 604.7
Lake County	–	24	–	–	10	–	–	–	–	–	–	–	–	–
White Hall city, Greene County	2 814	2 935	2 979	1 230	1 236	1 194	6.3	2.4	6.3	2.4	446.7	1 172.5	195.2	512.5
Willowbrook village, DuPage County	8 598	4 953	1 457	4 102	2 363	429	6.5	2.5	6.5	2.5	1 322.8	3 439.2	631.1	1 640.8
Willow Springs village	4 509	4 147	3 318	1 657	1 474	1 063	9.6	3.7	9.3	3.6	484.8	1 252.5	178.2	460.3
Cook County	4 509	4 147	3 318	1 657	1 474	1 063	8.8	3.4	8.5	3.3	530.5	1 366.4	194.9	502.1
DuPage County	–	...	...	–	...	...	.8	.3	.8	.3	–	–	–	–
Wilmette village, Cook County	26 690	r28 221	32 134	10 046	r9 980	9 583	13.9	5.4	13.9	5.4	1 920.1	4 942.6	722.7	1 860.4
Wilmington city, Will County	4 743	4 424	4 335	1 875	1 725	1 453	12.9	5.0	12.1	4.7	392.0	1 009.1	155.0	398.9
Winfield village, DuPage County	7 096	4 422	4 285	2 486	1 315	1 044	5.8	2.2	5.8	2.2	1 223.4	3 225.5	428.6	1 130.0
Winnetka village, Cook County	12 174	12 772	14 131	4 477	4 388	4 242	10.1	3.9	9.9	3.8	1 229.7	3 203.7	452.2	1 178.2
Winthrop Harbor village, Lake County	6 240	r5 427	4 794	2 140	1 799	1 334	11.0	4.2	10.8	4.2	577.8	1 485.7	198.1	509.5
Wonder Lake CDP, McHenry County	6 664	5 917	4 806	2 745	2 640	2 225	20.7	8.0	18.2	7.0	366.2	952.0	150.8	392.1
Wood Dale city, DuPage County	12 425	11 251	8 831	4 697	3 751	2 471	11.0	4.3	11.0	4.3	1 129.5	2 889.5	427.0	1 092.3
Woodridge village	26 256	r21 763	11 028	10 198	r8 364	2 650	19.5	7.5	19.5	7.5	1 346.5	3 500.8	523.0	1 359.7
DuPage County	26 232	r21 763	11 028	10 190	r8 364	2 650	18.0	6.9	17.9	6.9	1 465.5	3 801.7	569.3	1 476.8
Will County	24	...	...	8	...	...	1.6	.6	1.6	.6	15.0	40.0	5.0	13.3
Wood River city, Madison County	11 490	r12 446	13 186	4 961	r5 053	4 684	13.9	5.4	13.8	5.3	832.6	2 167.9	359.5	936.0
Woodstock city, McHenry County	14 353	11 725	10 226	5 541	4 611	3 430	26.0	10.0	26.0	10.0	552.0	1 435.3	213.1	554.1
Worth village, Cook County	11 208	11 592	11 999	4 500	4 369	3 583	6.2	2.4	6.2	2.4	1 807.7	4 670.0	725.8	1 875.0
York Center CDP, DuPage County	4 818	...	...	1 853	...	...	3.2	1.2	3.2	1.2	1 505.6	4 015.0	579.1	1 544.2
Yorkville city, Kendall County	3 925	3 422	2 049	1 479	1 282	629	8.4	3.2	8.1	3.1	484.6	1 266.1	182.6	477.1
Zion city, Lake County	19 775	r17 865	17 268	6 845	r6 135	5 126	19.7	7.6	19.7	7.6	1 003.8	2 602.0	347.5	900.7
Indiana	5 544 159	r5 490 210	5 195 392	2 246 046	r2 091 796	1 730 496	94 327.8	36 420.0	92 903.6	35 870.1	59.7	154.6	24.2	62.6
Alexandria city, Madison County	5 709	6 028	5 600	2 433	2 456	1 931	6.6	2.6	6.6	2.6	865.0	2 195.8	368.6	935.8
Anderson city, Madison County	59 459	64 695	70 787	26 362	26 595	25 284	98.4	38.0	98.1	37.9	606.1	1 568.8	268.7	695.6
Angola city, Steuben County	5 824	5 486	5 117	2 448	2 069	1 664	7.5	2.9	7.5	2.9	776.5	2 008.3	326.4	844.1
Attica city, Fountain County	3 457	3 841	4 262	1 503	1 596	1 487	3.9	1.5	3.9	1.5	886.4	2 304.7	385.4	1 002.0
Auburn city, De Kalb County	9 379	8 122	7 388	3 853	3 205	2 559	11.7	4.5	11.7	4.5	801.6	2 084.2	329.3	856.2
Aurora city, Dearborn County	3 825	3 816	4 293	1 599	1 566	1 573	7.6	2.9	7.2	2.8	531.3	1 366.1	222.1	571.1
Austin town, Scott County	4 310	4 857	4 902	1 645	1 665	1 474	5.4	2.1	5.4	2.1	798.1	2 052.4	304.6	783.3

TIPSII [UPF] GPH21 CENSUS90 71583900 08/27/93 11:03 AM MACHINE: C DATA:CENSUS90*PH21TIPSDA00. 08/26/93 14:50:22 TAPE: NONE FRAME: 461
TSF:CENSUS90*92. 08/26/93 14:51:46 UTF:CENSUS90*93. 08/26/93 14:51:47 META:CENSUS90*PH21TABLES00. 08/26/93 15:23:55

Table 45. Population and Housing Units, 1970 to 1990; Area Measurements and Density: 1990—Con.

[For information concerning historical counts, see "User Notes." Density is computed using land area. For definitions of terms and meanings of symbols, see text]

State Place and [In Selected States] County Subdivision [2,500 or More Persons]	Population			Housing units			1990 area measurements				1990 density			
							Total area		Land area		Population per—		Housing units per—	
	1990	1980	1970	1990	1980	1970	Square kilometers	Square miles	Square kilometers	Square miles	Square kilometer	Square mile	Square kilometer	Square mile
Indiana—Con.														
Batesville city	4 720	4 152	3 799	1 848	1 468	1 185	10.8	4.2	10.7	4.1	441.1	1 151.2	172.7	450.7
Franklin County	851	683	330	271	208	91	3.2	1.2	3.2	1.2	265.9	709.2	84.7	225.8
Ripley County	3 869	3 469	3 469	1 577	1 260	1 094	7.6	2.9	7.5	2.9	515.9	1 334.1	210.3	543.8
Bedford city, Lawrence County	13 817	14 410	13 087	6 158	6 286	5 079	30.8	11.9	30.8	11.9	448.6	1 161.1	199.9	517.5
Beech Grove city, Marion County	13 383	13 196	13 559	5 757	5 023	4 318	10.7	4.1	10.7	4.1	1 250.7	3 264.1	538.0	1 404.1
Berne city, Adams County	3 559	3 300	2 988	1 353	1 283	1 040	4.3	1.6	4.3	1.6	827.7	2 224.4	314.7	845.6
Bicknell city, Knox County	3 357	4 713	3 717	1 584	2 065	1 572	3.9	1.5	3.9	1.5	860.8	2 238.0	406.2	1 056.0
Bloomfield town, Greene County	2 592	2 705	2 565	1 246	1 244	1 069	3.6	1.4	3.6	1.4	720.0	1 851.4	346.1	890.0
Bloomington city, Monroe County	60 633	r52 663	43 262	22 025	r18 082	12 799	39.6	15.3	39.1	15.1	1 550.7	4 015.4	563.3	1 458.6
Bluffton city, Wells County	9 020	8 705	8 297	3 777	3 614	3 087	14.4	5.6	14.4	5.6	626.4	1 610.7	262.3	674.5
Boonville city, Warrick County	6 724	6 300	5 736	2 843	2 599	2 078	7.7	3.0	7.7	3.0	873.2	2 241.3	369.2	947.7
Brazil city, Clay County	7 640	7 852	8 163	3 467	3 404	3 193	7.1	2.8	7.1	2.7	1 076.1	2 829.6	488.3	1 284.1
Bremen town, Marshall County	4 725	3 565	3 487	1 839	1 382	1 200	5.1	2.0	5.1	2.0	926.5	2 362.5	360.6	919.5
Bright CDP, Dearborn County	3 945	...	...	1 244	...	...	37.9	14.6	37.9	14.6	104.1	270.2	32.8	85.2
Brookville town, Franklin County	2 529	r2 980	2 864	1 144	r1 233	1 059	2.5	1.0	2.5	1.0	1 011.6	2 529.0	457.6	1 144.0
Brownsburg town, Hendricks County	7 628	6 242	5 751	2 923	2 221	1 764	9.3	3.6	9.3	3.6	820.2	2 118.9	314.3	811.9
Brownstown town, Jackson County	2 872	2 704	2 376	1 140	1 108	870	3.3	1.3	3.3	1.3	870.3	2 209.2	345.5	876.9
Butler city, De Kalb County	2 601	2 509	2 394	1 019	946	808	3.8	1.5	3.8	1.5	684.5	1 734.0	268.2	679.3
Carmel city, Hamilton County	25 380	18 272	6 691	9 645	6 431	2 118	32.9	12.7	32.6	12.6	778.5	2 014.3	295.9	765.5
Cedar Lake town, Lake County	8 885	8 754	7 589	3 344	3 326	2 711	20.8	8.0	17.4	6.7	510.6	1 326.1	192.2	499.1
Chandler town, Warrick County	3 099	3 043	2 032	1 197	1 052	603	2.7	1.1	2.7	1.1	1 147.8	2 817.3	443.3	1 088.2
Charlestown city, Clark County	5 889	5 596	5 933	2 239	1 976	1 810	5.6	2.1	5.6	2.1	1 051.6	2 804.3	399.8	1 066.2
Chesterfield town	2 730	2 701	3 001	1 175	1 034	940	3.0	1.1	3.0	1.1	910.0	2 481.8	391.7	1 068.2
Delaware County	9	...	...	4	...	...	.2	.1	.2	.1	45.0	90.0	20.0	40.0
Madison County	2 721	2 701	3 001	1 171	1 034	940	2.8	1.1	2.8	1.1	971.8	2 473.6	418.2	1 064.5
Chesterton town, Porter County	9 124	8 531	6 177	3 507	3 137	1 990	18.6	7.2	18.4	7.1	495.9	1 285.1	190.6	493.9
Cicero town, Hamilton County	3 268	2 557	1 378	1 345	1 081	456	3.6	1.4	3.3	1.3	990.3	2 513.8	407.6	1 034.6
Clarksville town, Clark County	19 833	15 164	13 298	8 635	6 218	4 369	22.2	8.6	22.0	8.5	901.5	2 333.3	392.5	1 015.9
Clinton city, Vermillion County	5 040	5 267	5 340	2 359	2 348	2 246	5.9	2.3	5.8	2.2	869.0	2 290.9	406.7	1 072.3
Columbia City city, Whitley County	5 706	5 091	4 911	2 450	2 169	1 831	7.3	2.8	7.3	2.8	781.6	2 037.9	335.6	875.0
Columbus city, Bartholomew County	31 802	30 614	26 457	13 458	12 302	9 133	53.3	20.6	52.4	20.2	606.9	1 574.4	256.8	666.2
Connersville city, Fayette County	15 550	17 023	17 604	6 683	6 739	6 168	19.3	7.5	19.3	7.5	805.7	2 073.3	346.3	891.1
Corydon town, Harrison County	2 661	2 724	2 719	1 202	1 162	1 039	4.1	1.6	4.1	1.6	649.0	1 663.1	293.2	751.3
Covington city, Fountain County	2 747	2 883	2 641	1 146	1 148	991	3.0	1.2	3.0	1.2	915.7	2 289.2	382.0	955.0
Crawfordsville city, Montgomery County	13 584	13 325	13 842	5 842	5 492	4 985	19.6	7.6	19.6	7.6	693.1	1 787.4	298.1	768.7
Crown Point city, Lake County	17 728	16 455	10 931	6 568	5 590	3 235	20.5	7.9	20.4	7.9	869.0	2 244.1	322.0	831.4
Cumberland town	4 557	3 375	1 478	1 734	1 233	(NA)	4.2	1.6	4.2	1.6	1 085.0	2 848.1	412.9	1 083.8
Hancock County	1 624	1 129	479	568	380	145	2.3	.9	2.3	.9	706.1	1 804.4	247.0	631.1
Marion County	2 933	2 246	999	1 166	853	(NA)	1.9	.7	1.9	.7	1 543.7	4 190.0	613.7	1 665.7
Danville town, Hendricks County	4 345	4 220	3 771	1 719	1 549	1 378	7.3	2.8	7.3	2.8	595.2	1 551.8	235.5	613.9
Decatur city, Adams County	8 644	8 649	8 445	3 532	3 371	2 835	10.4	4.0	10.4	4.0	831.2	2 161.0	339.6	883.0
Delphi city, Carroll County	2 531	3 042	2 582	1 079	1 281	963	3.8	1.5	3.8	1.5	666.1	1 687.3	283.9	719.3
Dunkirk city	2 739	3 180	3 465	1 227	1 296	1 257	2.4	.9	2.4	.9	1 141.3	3 043.3	511.3	1 363.3
Blackford County	152	163	202	71	79	74	.1	–	.1	–	1 520.0	–	710.0	–
Jay County	2 587	3 017	3 263	1 156	1 217	1 183	2.3	.9	2.3	.9	1 124.8	2 874.4	502.6	1 284.4
Dunlap CDP, Elkhart County	5 705	5 397	...	2 000	1 742	...	12.1	4.7	12.1	4.7	471.5	1 213.8	165.3	425.5
Dyer town, Lake County	10 923	9 555	4 906	3 461	2 918	1 309	14.5	5.6	14.5	5.6	753.3	1 950.5	238.7	618.0
East Chicago city, Lake County	33 892	39 786	46 982	13 484	14 934	15 664	40.5	15.6	31.0	12.0	1 093.3	2 824.3	435.0	1 123.7
Edinburgh town	4 536	4 856	5 079	1 801	1 775	1 605	4.8	1.9	4.8	1.9	945.0	2 387.4	375.2	947.9
Bartholomew County	405	461	623	158	163	169	.7	.3	.7	.3	578.6	1 350.0	225.7	526.7
Johnson County	4 131	4 395	4 456	1 643	1 612	1 436	4.1	1.6	4.1	1.6	1 007.6	2 581.9	400.7	1 026.9
Elkhart city, Elkhart County	43 627	41 305	43 152	19 147	17 680	14 942	46.5	17.9	44.4	17.1	982.6	2 551.3	431.2	1 119.7
Ellettsville town, Monroe County	3 275	3 328	1 627	1 226	1 190	525	3.2	1.2	3.2	1.2	1 023.4	2 729.2	383.1	1 021.7
Elwood city	9 494	10 867	11 196	3 946	4 277	3 874	8.3	3.2	8.3	3.2	1 143.9	2 966.9	475.4	1 233.1
Madison County	9 490	10 608	11 196	3 944	4 176	3 874	8.3	3.2	8.3	3.2	1 143.4	2 965.6	475.2	1 232.5
Tipton County	4	259	...	2	101	...	–	–	–	–	–	–	–	–
Evansville city, Vanderburgh County	126 272	r130 496	138 764	58 188	r54 210	49 139	105.6	40.8	105.4	40.7	1 198.0	3 102.5	552.1	1 429.7
Fairmount town, Grant County	3 130	3 286	3 427	1 262	1 238	1 152	3.4	1.3	3.4	1.3	920.6	2 407.7	371.2	970.8
Fishers town, Hamilton County	7 508	2 008	628	2 898	681	194	21.4	8.3	21.4	8.3	350.8	904.6	135.4	349.2
Fortville town, Hancock County	2 690	2 787	2 460	1 103	1 059	837	2.6	1.0	2.6	1.0	1 034.6	2 690.0	424.2	1 103.0
Fort Wayne city, Allen County	173 072	r172 391	178 269	77 166	r70 650	61 736	162.7	62.8	162.3	62.7	1 066.4	2 760.3	475.5	1 230.7
Frankfort city, Clinton County	14 754	15 168	14 956	6 146	6 073	5 584	11.9	4.6	11.9	4.6	1 239.8	3 207.4	516.5	1 336.1
Franklin city, Johnson County	12 907	11 563	11 477	4 661	4 008	3 747	18.6	7.2	18.6	7.2	693.9	1 792.6	250.6	647.4
Garrett city, De Kalb County	5 349	r4 751	4 715	2 080	r1 788	1 572	5.9	2.3	5.9	2.3	906.6	2 325.7	352.5	904.3
Gary city, Lake County	116 646	r151 968	175 415	47 082	r54 449	54 252	148.3	57.3	130.1	50.2	896.6	2 323.6	361.9	937.9
Gas City city, Grant County	6 296	6 370	5 742	2 535	2 340	1 835	6.5	2.5	6.5	2.5	968.6	2 518.4	390.0	1 014.0
Georgetown CDP, St. Joseph County	3 993	...	...	1 994	...	...	5.0	1.9	5.0	1.9	798.6	2 101.6	398.8	1 049.5
Goshen city, Elkhart County	23 797	19 665	17 871	9 523	7 745	6 121	29.9	11.5	29.3	11.3	812.2	2 105.9	325.0	842.7
Granger CDP, St. Joseph County	20 241	...	...	6 375	...	...	68.8	26.6	68.8	26.6	294.2	760.9	92.7	239.7
Greencastle city, Putnam County	8 984	8 403	8 852	3 159	2 824	2 703	13.4	5.2	13.3	5.1	675.5	1 761.6	237.5	619.4
Greendale town, Dearborn County	3 881	3 795	3 783	1 610	1 464	1 315	5.5	2.1	5.4	2.1	718.7	1 848.1	298.1	766.7
Greenfield city, Hancock County	11 657	r11 288	9 986	4 425	r4 104	3 380	16.0	6.2	15.9	6.1	733.1	1 911.0	278.3	725.4
Greensburg city, Decatur County	9 286	9 254	8 620	3 637	3 571	3 040	9.3	3.6	9.3	3.6	998.5	2 579.4	391.1	1 010.3
Greenwood city, Johnson County	26 265	19 327	11 869	11 399	7 524	3 731	28.0	10.8	28.0	10.8	938.0	2 431.9	407.1	1 055.5
Griffith town, Lake County	17 916	17 026	18 168	6 914	6 129	5 172	22.7	8.8	22.6	8.7	792.7	2 059.3	305.9	794.7

TIPSII [UPF] GPH21 CENSUS90 71583900 08/27/93 11:03 AM MACHINE: C DATA:CENSUS90*PH21TIPSDA00, 08/26/93 14:50:22 TAPE: NONE FRAME: 462
TSF:CENSUS90*92. 08/26/93 14:51:46 UTF:CENSUS90*93. 08/26/93 14:51:47 META:CENSUS90*PH21TABLES00. 08/26/93 15:23:55

Table 45. Population and Housing Units, 1970 to 1990; Area Measurements and Density: 1990—Con.

[For information concerning historical counts, see "User Notes." Density is computed using land area. For definitions of terms and meanings of symbols, see text]

State Place and [In Selected States] County Subdivision [2,500 or More Persons]	Population			Housing units			1990 area measurements				1990 density			
							Total area		Land area		Population per—		Housing units per—	
	1990	1980	1970	1990	1980	1970	Square kilometers	Square miles	Square kilometers	Square miles	Square kilometer	Square mile	Square kilometer	Square mile
Indiana—Con.														
Grissom AFB CDP	4 271	4 676	4 963	1 129	1 147	949	10.9	4.2	10.9	4.2	391.8	1 016.9	103.6	268.8
Cass County	–	–	...	–	–	...	.5	.2	.5	.2	–	–	–	–
Miami County	4 271	4 676	4 963	1 129	1 147	949	10.4	4.0	10.4	4.0	410.7	1 067.8	108.6	282.3
Gulivoire Park CDP, St. Joseph County	2 788	...	...	1 095	...	...	3.8	1.5	3.8	1.5	733.7	1 858.7	288.2	730.0
Hammond city, Lake County	84 236	93 714	107 983	33 924	36 103	35 681	64.5	24.9	59.4	22.9	1 418.1	3 678.4	571.1	1 481.4
Hanover town, Jefferson County	3 610	4 054	3 018	1 039	1 109	684	4.4	1.7	4.4	1.7	820.5	2 123.5	236.1	611.2
Hartford City city, Blackford County	6 960	7 622	8 207	3 033	3 138	2 938	8.9	3.4	8.9	3.4	782.0	2 047.1	340.8	892.1
Hebron town, Porter County	3 183	2 696	1 624	1 190	966	524	3.6	1.4	3.6	1.4	884.2	2 273.6	330.6	850.0
Highland town, Lake County	23 696	25 935	24 947	8 892	8 638	6 690	17.7	6.8	17.6	6.8	1 346.4	3 484.7	505.2	1 307.6
Highland CDP, Vanderburgh County	3 508	...	...	1 211	...	...	6.0	2.3	6.0	2.3	584.7	1 525.2	201.8	526.5
Hobart city, Lake County	21 822	22 987	21 485	8 302	8 162	6 283	41.3	15.9	40.0	15.4	545.6	1 417.0	207.6	539.1
Huntingburg city, Dubois County	5 242	5 376	4 794	2 119	2 036	1 625	8.2	3.2	8.2	3.2	639.3	1 638.1	258.4	662.2
Huntington city, Huntington County	16 389	16 202	16 217	6 529	6 336	5 617	19.3	7.4	19.0	7.4	862.6	2 214.7	343.6	882.3
Indianapolis city (remainder), Marion County	731 327	700 807	736 856	319 980	283 322	249 661	953.8	368.3	936.7	361.7	780.7	2 021.9	341.6	884.7
Indian Heights CDP, Howard County	3 669	4 277	...	1 283	1 296	...	2.8	1.1	2.8	1.1	1 310.4	3 335.5	458.2	1 166.4
Jasper city, Dubois County	10 030	9 097	8 641	4 162	3 410	2 600	21.6	8.4	21.6	8.3	464.4	1 208.4	192.7	501.4
Jeffersonville city, Clark County	21 841	21 220	20 008	9 375	8 379	6 831	24.7	9.5	24.7	9.5	884.3	2 299.1	379.6	986.8
Kendallville city, Noble County	7 773	7 299	6 838	3 163	2 870	2 327	12.0	4.6	11.4	4.4	681.8	1 766.6	277.5	718.9
Knox city, Starke County	3 705	3 674	3 519	1 520	1 463	1 282	8.7	3.4	8.7	3.4	425.9	1 089.7	174.7	447.1
Kokomo city, Howard County	44 962	47 808	44 042	20 340	19 526	15 950	37.5	14.5	37.3	14.4	1 205.4	3 122.4	545.3	1 412.5
Lafayette city, Tippecanoe County	43 764	43 011	44 955	19 259	18 324	15 999	34.7	13.4	34.7	13.4	1 261.2	3 266.0	555.0	1 437.2
Lakes of the Four Seasons CDP	6 556	...	...	2 201	...	...	8.0	3.1	6.9	2.7	950.1	2 428.1	319.0	815.2
Lake County	3 724	...	...	1 199	...	...	4.6	1.8	3.9	1.5	954.9	2 482.7	307.4	799.3
Porter County	2 832	...	...	1 002	...	...	3.5	1.3	3.0	1.2	944.0	2 360.0	334.0	835.0
Lake Station city, Lake County	13 899	r15 087	9 858	5 066	r5 098	2 819	21.9	8.5	21.5	8.3	646.5	1 674.6	235.6	610.4
La Porte city, La Porte County	21 507	r21 796	22 140	9 135	r9 037	7 820	31.1	12.0	29.2	11.3	736.5	1 903.3	312.8	808.4
Lawrence city, Marion County	26 763	25 591	16 353	11 621	10 075	5 414	52.2	20.2	52.0	20.1	514.7	1 331.5	223.5	578.2
Lawrenceburg city, Dearborn County	4 375	4 403	4 636	1 867	1 841	1 600	11.3	4.3	10.9	4.2	401.4	1 041.7	171.3	444.5
Lebanon city, Boone County	12 059	11 456	9 766	4 910	4 755	3 591	15.6	6.0	15.6	6.0	773.0	2 009.8	314.7	818.3
Ligonier city, Noble County	3 443	3 134	3 034	1 365	1 219	1 102	5.2	2.0	5.2	2.0	662.1	1 721.5	262.5	682.5
Linton city, Greene County	5 814	6 315	5 450	2 739	2 852	2 273	7.7	3.0	7.7	3.0	755.1	1 938.0	355.7	913.0
Logansport city, Cass County	16 812	r17 731	19 255	7 356	r7 441	7 315	17.0	6.6	16.6	6.4	1 012.8	2 626.9	443.1	1 149.4
Loogootee city, Martin County	2 884	3 100	2 953	1 245	1 250	998	4.0	1.6	4.0	1.6	721.0	1 802.5	311.3	778.1
Lowell town, Lake County	6 430	5 827	3 839	2 184	1 927	1 166	10.2	3.9	10.0	3.9	643.0	1 648.7	218.4	560.0
Madison city, Jefferson County	12 006	12 472	13 081	5 151	4 990	4 224	21.7	8.4	20.8	8.0	577.2	1 500.8	247.6	643.9
Marion city, Grant County	32 618	35 874	39 607	14 000	14 264	13 430	32.4	12.5	32.3	12.5	1 009.8	2 609.4	433.4	1 120.0
Martinsville city, Morgan County	11 677	11 311	9 723	4 604	4 310	3 343	10.5	4.0	10.5	4.0	1 112.1	2 919.3	438.5	1 151.0
Melody Hill CDP, Vanderburgh County	2 932	...	...	1 043	...	...	3.5	1.4	3.5	1.4	837.7	2 094.3	298.0	745.0
Merrillville town, Lake County	27 257	27 677	...	10 322	9 292	...	80.4	31.0	80.3	31.0	339.4	879.3	128.5	333.0
Urban part	26 489	26 987	...	10 073	9 067	...	44.7	17.3	44.6	17.2	593.9	1 540.1	225.9	585.6
Rural part	768	690	...	249	225	...	35.7	13.8	35.7	13.8	21.5	55.7	7.0	18.0
Michigan City city, La Porte County	33 822	36 850	39 369	13 995	13 662	12 365	59.9	23.1	50.8	19.6	665.8	1 725.6	275.5	714.0
Mishawaka city, St. Joseph County	42 608	40 201	36 060	19 028	17 290	12 644	36.8	14.2	36.0	13.9	1 183.6	3 065.3	528.6	1 368.9
Mitchell city, Lawrence County	4 669	4 641	4 092	1 931	1 846	1 541	8.3	3.2	8.3	3.2	562.5	1 459.1	232.7	603.4
Monticello city, White County	5 237	5 162	4 869	2 303	2 143	1 791	7.8	3.0	7.2	2.8	727.4	1 870.4	319.9	822.5
Mooresville town, Morgan County	5 541	5 349	5 800	2 220	1 962	1 770	6.2	2.4	6.2	2.4	893.7	2 308.8	358.1	925.0
Mount Vernon city, Posey County	7 217	7 656	6 770	3 236	3 106	2 406	6.3	2.4	6.1	2.4	1 183.1	3 007.1	530.5	1 348.3
Muncie city, Delaware County	71 035	77 216	69 082	29 828	29 455	22 848	59.0	22.8	59.0	22.8	1 204.0	3 115.6	505.6	1 308.2
Munster town, Lake County	19 949	20 671	16 514	7 393	6 883	4 681	19.7	7.6	19.5	7.5	1 023.0	2 659.9	379.1	985.7
Nappanee city	5 510	4 694	4 159	2 196	1 907	1 435	9.4	3.6	9.4	3.6	586.2	1 530.6	233.6	610.0
Elkhart County	5 510	4 694	4 111	2 196	1 907	1 421	9.0	3.5	9.0	3.5	612.2	1 574.3	244.0	627.4
Kosciusko County	–	–	48	–	–	14	.4	.2	.4	.2	–	–	–	–
New Albany city, Floyd County	36 322	37 103	38 402	15 593	14 834	13 385	35.0	13.5	34.6	13.4	1 049.8	2 710.6	450.7	1 163.7
Newburgh town, Warrick County	2 880	2 906	2 302	1 288	1 190	846	2.9	1.1	2.9	1.1	993.1	2 618.2	444.1	1 170.9
New Castle city, Henry County	17 753	20 056	21 215	7 829	8 069	7 584	14.8	5.7	14.8	5.7	1 199.5	3 114.6	529.0	1 373.5
New Haven city, Allen County	9 320	6 714	5 346	3 531	2 253	1 534	15.1	5.8	15.1	5.8	617.2	1 606.9	233.8	608.8
New Whiteland town, Johnson County	4 097	4 502	4 200	1 343	1 320	1 020	2.8	1.1	2.8	1.1	1 463.2	3 724.5	479.6	1 220.9
Noblesville city, Hamilton County	17 655	r12 253	7 548	7 128	r4 633	2 754	25.4	9.8	22.4	8.6	788.2	2 052.9	318.2	828.8
North Manchester town, Wabash County	6 383	5 998	5 791	2 169	2 050	1 721	8.1	3.1	8.1	3.1	788.0	2 059.0	267.8	699.7
North Terre Haute CDP, Vigo County	4 331	...	...	1 852	...	...	8.5	3.3	8.5	3.3	509.5	1 312.4	217.9	561.2
North Vernon city, Jennings County	5 311	5 768	4 582	2 262	2 220	1 630	8.3	3.2	8.3	3.2	639.9	1 659.7	272.5	706.9
Oakland City city, Gibson County	2 810	3 301	3 289	1 235	1 380	1 229	2.8	1.1	2.8	1.1	1 003.6	2 554.5	441.1	1 122.7
Oak Park CDP, Clark County	5 630	5 871	...	2 078	1 898	...	6.7	2.6	6.6	2.6	853.0	2 165.4	314.8	799.2
Paoli town, Orange County	3 542	3 637	3 281	1 596	1 525	1 227	9.8	3.8	9.8	3.8	361.4	932.1	162.9	420.0
Peru city, Miami County	12 843	13 764	14 139	5 732	5 659	5 207	10.1	3.9	10.0	3.9	1 284.3	3 293.1	573.2	1 469.7
Plainfield town, Hendricks County	10 433	9 191	8 211	4 303	3 516	2 691	9.7	3.8	9.6	3.7	1 086.8	2 819.7	448.2	1 163.0
Plymouth city, Marshall County	8 303	7 693	7 661	3 466	3 138	2 681	14.0	5.4	13.9	5.4	597.3	1 537.6	249.4	641.9
Portage city, Porter County	29 060	27 409	19 127	10 864	9 601	5 181	54.4	21.0	53.9	20.8	539.1	1 397.1	201.6	522.3
Porter town, Porter County	3 118	2 988	3 058	1 245	1 202	1 009	16.4	6.3	16.4	6.3	190.1	494.9	75.9	197.6
Portland city, Jay County	6 483	7 074	7 115	2 850	2 955	2 790	8.3	3.2	8.3	3.2	781.1	2 025.9	343.4	890.6
Princeton city, Gibson County	8 127	8 976	7 431	3 734	3 896	2 961	9.2	3.5	9.2	3.5	883.4	2 322.0	405.9	1 066.9
Rensselaer city, Jasper County	5 045	4 944	4 688	2 096	1 993	1 698	6.3	2.4	6.3	2.4	800.8	2 102.1	332.7	873.3

TIPSII [UPF] GPH21 CENSUS90 71583900 08/27/93 11:03 AM MACHINE: C DATA:CENSUS90*PH211PSDA00, 08/26/93 14:50:22 TAPE: NONE FRAME: 463
TSF:CENSUS90*92. 08/26/93 14:51:46 UTF:CENSUS90*93. 08/26/93 14:51:47 META:CENSUS90*PH211TABLES00. 08/26/93 15:23:55

Table 45. Population and Housing Units, 1970 to 1990; Area Measurements and Density: 1990—Con.

[For information concerning historical counts, see "User Notes." Density is computed using land area. For definitions of terms and meanings of symbols, see text]

State Place and [In Selected States] County Subdivision [2,500 or More Persons]	Population			Housing units			1990 area measurements				1990 density			
							Total area		Land area		Population per—		Housing units per—	
	1990	1980	1970	1990	1980	1970	Square kilometers	Square miles	Square kilometers	Square miles	Square kilometer	Square mile	Square kilometer	Square mile
Indiana—Con.														
Richmond city, Wayne County	38 705	41 349	43 999	16 942	16 885	15 849	47.8	18.4	47.6	18.4	813.1	2 103.5	355.9	920.8
Rochester city, Fulton County	5 969	5 050	4 631	2 928	2 243	1 817	13.4	5.2	10.5	4.1	568.5	1 455.9	278.9	714.1
Rockville town, Parke County	2 706	2 785	2 820	1 344	1 303	1 211	3.7	1.4	3.7	1.4	731.4	1 932.9	363.2	960.0
Rushville city, Rush County	5 533	6 113	6 686	2 313	2 379	2 347	4.9	1.9	4.9	1.9	1 129.2	2 912.1	472.0	1 217.4
St. John town, Lake County	4 921	3 974	1 757	1 567	1 188	466	15.9	6.1	15.8	6.1	311.5	806.7	99.2	256.9
Salem city, Washington County	5 619	5 290	5 041	2 496	2 286	1 905	9.8	3.8	9.7	3.8	579.3	1 478.7	257.3	656.8
Schererville town, Lake County	19 926	13 209	3 663	7 703	5 062	1 000	33.7	13.0	33.6	13.0	593.0	1 532.8	229.3	592.5
Scottsburg city, Scott County	5 334	5 068	4 791	2 240	2 041	1 710	10.4	4.0	10.4	4.0	512.9	1 333.5	215.4	560.0
Sellersburg town, Clark County	5 745	3 211	3 177	2 153	1 198	1 031	5.8	2.3	5.8	2.3	990.5	2 497.8	371.2	936.1
Seymour city, Jackson County	15 576	15 050	13 352	6 384	5 977	4 631	14.5	5.6	14.5	5.6	1 074.2	2 781.4	440.3	1 140.0
Shelbyville city, Shelby County	15 336	14 989	15 094	6 567	5 975	5 394	16.8	6.5	16.6	6.4	923.9	2 396.3	395.6	1 026.1
Simonton Lake CDP, Elkhart County	3 554	3 276	...	1 340	1 189	...	10.2	3.9	9.1	3.5	390.5	1 015.4	147.3	382.9
South Bend city, St. Joseph County	105 511	109 727	125 580	45 757	44 799	43 521	95.4	36.8	94.3	36.4	1 118.9	2 898.7	485.2	1 257.1
South Haven CDP, Porter County	6 112	6 679	...	1 934	1 895	...	2.6	1.0	2.6	1.0	2 350.8	6 112.0	743.8	1 934.0
Speedway town, Marion County	13 092	12 641	14 523	6 728	5 958	5 623	12.3	4.8	12.3	4.8	1 064.4	2 727.5	547.0	1 401.7
Spencer town, Owen County	2 609	2 732	2 553	1 173	1 203	1 040	3.1	1.2	3.1	1.2	841.6	2 174.2	378.4	977.5
Sullivan city, Sullivan County	4 663	4 774	4 683	2 255	2 228	1 930	5.0	1.9	5.0	1.9	932.6	2 454.2	451.0	1 186.8
Syracuse town, Kosciusko County	2 729	2 579	1 546	1 235	1 209	591	5.0	1.9	4.2	1.6	649.8	1 705.6	294.0	771.9
Tell City city, Perry County	8 088	8 704	7 933	3 446	3 566	2 753	9.9	3.8	9.7	3.7	833.8	2 185.9	355.3	931.4
Terre Haute city, Vigo County	57 483	61 125	70 335	24 077	24 585	24 847	73.6	28.4	71.6	27.7	802.8	2 075.2	336.3	869.2
Tipton city, Tipton County	4 751	5 004	5 313	2 120	2 063	1 979	3.9	1.5	3.9	1.5	1 218.2	3 167.3	543.6	1 413.3
Tri-Lakes CDP, Whitley County	3 299	1 356	1 193	1 450	762	669	93.4	36.1	91.1	35.2	36.2	93.7	15.9	41.2
Union City city, Randolph County	3 612	3 908	3 995	1 659	1 611	1 442	3.9	1.5	3.9	1.5	926.2	2 408.0	425.4	1 106.0
Upland town, Grant County	3 295	3 335	3 202	798	785	665	9.6	3.7	9.6	3.7	343.2	890.5	83.1	215.7
Valparaiso city, Porter County	24 414	22 247	20 020	9 293	7 852	6 043	26.3	10.1	26.3	10.1	928.3	2 417.2	353.3	920.1
Vincennes city, Knox County	19 859	20 857	19 867	8 350	8 118	6 863	16.8	6.5	16.6	6.4	1 196.3	3 103.0	503.0	1 304.7
Wabash city, Wabash County	12 127	12 985	13 379	4 944	5 096	4 609	14.1	5.4	13.8	5.3	878.8	2 288.1	358.3	932.8
Warsaw city, Kosciusko County	10 968	10 647	7 506	4 498	4 232	2 750	27.1	10.5	24.4	9.4	449.5	1 166.8	184.3	478.5
Washington city, Daviess County	10 838	11 325	11 358	4 787	4 886	4 371	11.1	4.3	11.0	4.3	985.3	2 520.5	435.2	1 113.3
Westfield town, Hamilton County	3 304	2 783	1 837	1 312	1 154	555	6.1	2.4	6.1	2.4	541.6	1 376.7	215.1	546.7
West Lafayette city, Tippecanoe County	25 907	21 247	19 157	9 465	7 524	6 195	12.7	4.9	12.7	4.9	2 039.9	5 287.1	745.3	1 931.6
Westville town, La Porte County	5 255	2 887	2 614	879	777	409	7.8	3.0	7.8	3.0	673.7	1 751.7	112.7	293.0
Whiting city, Lake County	5 155	5 630	7 054	2 318	2 457	2 532	8.5	3.3	4.6	1.8	1 120.7	2 863.9	503.9	1 287.8
Winchester city, Randolph County	5 095	5 659	5 493	2 286	2 368	2 114	6.1	2.4	6.1	2.4	835.2	2 122.9	374.8	952.5
Winona Lake town, Kosciusko County	4 053	2 827	2 811	1 392	1 052	1 069	7.0	2.7	6.0	2.3	675.5	1 762.2	232.0	605.2
Yorktown town, Delaware County	4 106	3 945	1 673	1 573	1 421	567	7.6	2.9	7.4	2.9	554.9	1 415.9	212.6	542.4
Zionsville town, Boone County	5 281	3 948	1 857	1 923	1 421	677	6.7	2.6	6.5	2.5	812.5	2 112.4	295.8	769.2
Indianapolis city, Marion County	741 952	711 539	746 992	324 530	287 724	253 309	967.1	373.4	950.0	366.8	781.0	2 022.8	341.6	884.8
Iowa	2 776 755	2 913 808	2 825 368	1 143 669	1 131 299	964 293	145 753.6	56 275.5	144 716.0	55 874.9	19.2	49.7	7.9	20.5
Adel city, Dallas County	3 304	2 846	2 419	1 285	1 208	882	8.2	3.2	8.2	3.2	402.9	1 032.5	156.7	401.6
Albia city, Monroe County	3 870	4 184	4 151	1 772	1 900	1 678	8.0	3.1	8.0	3.1	483.8	1 248.4	221.5	571.6
Algona city, Kossuth County	6 015	6 289	6 032	2 572	2 512	2 090	11.1	4.3	11.1	4.3	541.9	1 398.8	231.7	598.1
Altoona city, Polk County	7 191	5 764	2 883	2 582	1 964	849	11.4	4.4	11.4	4.4	630.8	1 634.3	226.5	586.8
Ames city, Story County	47 198	45 775	39 505	16 058	14 809	11 038	50.9	19.7	50.9	19.7	927.3	2 395.8	315.5	815.1
Anamosa city, Jones County	5 100	4 958	4 389	1 610	1 654	1 319	4.6	1.8	4.6	1.8	1 108.7	2 833.3	350.0	894.4
Ankeny city, Polk County	18 482	15 429	9 151	6 983	5 611	2 641	34.1	13.2	34.1	13.2	542.0	1 400.2	204.8	529.0
Atlantic city, Cass County	7 432	7 789	7 306	3 356	3 353	2 810	21.2	8.2	21.1	8.1	352.2	917.5	159.1	414.3
Audubon city, Audubon County	2 524	2 841	2 907	1 185	1 230	1 091	4.4	1.7	4.4	1.7	573.6	1 484.7	269.3	697.1
Belle Plaine city, Benton County	2 834	2 903	2 810	1 289	1 303	1 153	7.9	3.1	7.9	3.1	358.7	914.2	163.2	415.8
Belmond city, Wright County	2 500	2 505	2 358	1 171	1 060	843	5.0	1.9	5.0	1.9	500.0	1 315.8	234.2	616.3
Bettendorf city, Scott County	28 132	27 381	22 126	11 063	9 668	6 445	57.9	22.4	55.0	21.2	511.5	1 327.0	201.1	521.8
Bloomfield city, Davis County	2 580	2 849	2 718	1 174	1 305	1 108	5.4	2.1	5.3	2.1	486.8	1 228.6	221.5	559.0
Boone city, Boone County	12 392	12 602	12 468	5 332	5 316	4 590	22.9	8.8	22.9	8.8	541.1	1 408.2	232.8	605.9
Burlington city, Des Moines County	27 208	29 529	32 366	11 777	12 090	11 979	36.3	14.0	34.3	13.2	793.2	2 061.2	343.4	892.2
Camanche city, Clinton County	4 436	4 725	3 470	1 769	1 654	1 077	24.1	9.3	22.3	8.6	198.9	515.8	79.3	205.7
Carlisle city	3 241	3 073	2 246	1 230	1 092	698	7.9	3.1	7.9	3.1	410.3	1 045.5	155.7	396.8
Polk County	5	—	...	1	—	...	4.5	1.7	4.4	1.7	1.1	2.9	.2	.6
Warren County	3 236	3 073	2 246	1 229	1 092	698	3.5	1.3	3.5	1.3	924.6	2 489.2	351.1	945.4
Carroll city, Carroll County	9 579	9 705	8 716	3 779	3 545	2 683	13.6	5.2	13.6	5.2	704.3	1 842.1	277.9	726.7
Carter Lake city, Pottawattamie County	3 200	3 438	3 268	1 149	1 127	885	5.2	2.0	4.7	1.8	680.9	1 777.8	244.5	638.3
Cedar Falls city, Black Hawk County	34 298	36 322	29 597	12 066	12 189	8 286	74.6	28.8	73.7	28.4	465.4	1 207.7	163.7	424.9
Cedar Rapids city, Linn County	108 751	110 243	110 642	45 473	43 541	37 979	141.6	54.7	138.5	53.5	785.2	2 032.7	328.3	850.0
Centerville city, Appanoose County	5 936	6 558	6 531	2 821	2 945	2 668	10.8	4.2	10.7	4.1	554.8	1 447.8	263.6	688.0
Chariton city, Lucas County	4 616	r5 116	5 009	2 199	2 345	2 089	9.0	3.5	9.0	3.5	512.9	1 318.9	244.3	628.3
Charles City city, Floyd County	7 878	8 778	9 268	3 505	3 576	3 437	14.4	5.5	14.1	5.5	558.7	1 432.4	248.6	637.3
Cherokee city, Cherokee County	6 026	7 004	7 272	2 663	2 863	2 587	16.0	6.2	15.9	6.1	379.0	987.9	167.5	436.6
Clarinda city, Page County	5 104	5 458	5 420	2 164	2 285	1 962	14.1	5.5	14.1	5.4	362.0	945.2	153.5	400.7
Clarion city, Wright County	2 703	3 060	2 972	1 264	1 345	1 164	7.1	2.7	7.1	2.7	380.7	1 001.1	178.0	468.1
Clear Lake city, Cerro Gordo County	8 183	7 458	6 430	3 964	3 731	2 650	33.2	12.8	26.4	10.2	310.0	802.3	150.2	388.6
Urban part	8 111	...	...	3 932	...	...	19.7	7.6	13.1	5.1	619.2	1 590.4	300.2	771.0
Rural part	72	...	...	32	...	...	13.4	5.2	13.3	5.1	5.4	14.1	2.4	6.3

TIPSII [UPF] GPH21 CENSUS90 71583900 08/27/93 11:03 AM MACHINE: C DATA:CENSUS90*PH211TIPSDA00, 08/26/93 14:50:22 TAPE: NONE FRAME: 464
TSF:CENSUS90*92. 08/26/93 14:51:46 UTF:CENSUS90*93. 08/26/93 14:51:47 META:CENSUS90*PH211TABLES00. 08/26/93 15:23:55

Table 45. Population and Housing Units, 1970 to 1990; Area Measurements and Density: 1990—Con.

[For information concerning historical counts, see "User Notes." Density is computed using land area. For definitions of terms and meanings of symbols, see text]

State Place and [In Selected States] County Subdivision [2,500 or More Persons]	Population			Housing units			1990 area measurements				1990 density			
							Total area		Land area		Population per—		Housing units per—	
	1990	1980	1970	1990	1980	1970	Square kilometers	Square miles	Square kilometers	Square miles	Square kilometer	Square mile	Square kilometer	Square mile
Iowa—Con.														
Clinton city, Clinton County	29 201	32 828	34 719	12 584	12 895	11 868	99.1	38.3	91.9	35.5	317.7	822.6	136.9	354.5
Urban part	28 714	...	...	12 369	...	...	67.2	26.0	60.1	23.2	477.8	1 237.7	205.8	533.1
Rural part	487	...	...	215	...	...	31.8	12.3	31.8	12.3	15.3	39.6	6.8	17.5
Clive city, Polk County	7 462	6 064	3 005	2 927	2 342	936	12.4	4.8	12.4	4.8	601.8	1 554.6	236.0	609.8
Coralville city, Johnson County	10 347	7 687	6 130	4 757	3 672	2 199	20.4	7.9	20.3	7.8	509.7	1 326.5	234.3	609.9
Council Bluffs city, Pottawattamie County	54 315	56 449	60 348	22 244	21 949	19 750	101.2	39.1	95.3	36.8	569.9	1 476.0	233.4	604.5
Cresco city, Howard County	3 669	3 860	3 927	1 651	1 646	1 440	8.2	3.2	8.2	3.2	447.4	1 146.6	201.3	515.9
Creston city, Union County	7 911	8 429	8 234	3 618	3 642	3 229	13.3	5.1	13.2	5.1	599.3	1 551.2	274.1	709.4
Davenport city, Scott County	95 333	103 264	98 469	40 343	40 294	33 466	164.5	63.5	158.9	61.4	600.0	1 552.7	253.9	657.1
Urban part	94 942	102 798	97 593	40 199	40 128	(NA)	118.5	45.7	112.9	43.6	840.9	2 177.6	356.1	922.0
Rural part	391	466	876	144	166	(NA)	46.0	17.8	46.0	17.8	8.5	22.0	3.1	8.1
Decorah city, Winneshiek County	8 063	7 991	7 237	2 836	2 653	2 059	15.4	5.9	15.3	5.9	527.0	1 366.6	185.4	480.7
Denison city, Crawford County	6 604	6 675	6 218	2 725	2 568	2 167	14.2	5.5	14.1	5.4	468.4	1 223.0	193.3	504.6
Des Moines city, Polk County	193 187	191 003	201 404	83 289	79 913	72 639	198.7	76.7	194.9	75.3	991.2	2 565.6	427.3	1 106.1
De Witt city, Clinton County	4 514	4 512	3 647	1 902	1 789	1 290	12.3	4.8	12.3	4.8	367.0	940.4	154.6	396.3
Dubuque city, Dubuque County	57 546	r62 374	62 309	22 377	r22 181	18 030	62.9	24.3	59.7	23.1	963.9	2 491.2	374.8	968.7
Dyersville city	3 703	3 825	3 437	1 457	1 334	1 009	12.1	4.7	12.1	4.7	306.0	787.9	120.4	310.0
Delaware County	37	45	73	20	20	20	2.0	.8	2.0	.8	18.5	46.3	10.0	25.0
Dubuque County	3 666	3 780	3 364	1 437	1 314	989	10.1	3.9	10.1	3.9	363.0	940.0	142.3	368.5
Eagle Grove city, Wright County	3 671	4 324	4 489	1 641	1 736	1 599	10.3	4.0	10.3	4.0	356.4	917.8	159.3	410.3
Eldora city, Hardin County	3 038	3 063	3 223	1 293	1 340	1 151	11.3	4.3	11.3	4.3	268.8	706.5	114.4	300.7
Eldridge city, Scott County	3 378	3 279	1 535	1 170	1 034	435	24.4	9.4	24.4	9.4	138.4	359.4	48.0	124.5
Urban part	3 276	...	...	1 135	...	...	9.7	3.7	9.7	3.7	337.7	885.4	117.0	306.8
Rural part	102	...	...	35	...	...	14.7	5.7	14.7	5.7	6.9	17.9	2.4	6.1
Emmetsburg city, Palo Alto County	3 940	4 621	4 150	1 740	1 805	1 445	9.6	3.7	9.2	3.6	428.3	1 094.4	189.1	483.3
Estherville city, Emmet County	6 720	7 518	8 108	2 907	3 075	2 644	13.4	5.2	13.4	5.2	501.5	1 292.3	216.9	559.0
Evansdale city, Black Hawk County	4 638	4 798	5 038	1 755	1 669	1 462	11.0	4.2	10.9	4.2	425.5	1 104.3	161.0	417.9
Fairfield city, Jefferson County	9 768	9 428	8 715	4 087	3 455	3 237	13.5	5.2	13.4	5.2	729.0	1 878.5	305.0	786.0
Forest City city	4 430	4 270	3 841	1 727	1 694	1 289	10.1	3.9	10.1	3.9	438.6	1 135.9	171.0	442.8
Hancock County	355	350	115	147	145	38	4.3	1.6	4.3	1.6	82.6	221.9	34.2	91.9
Winnebago County	4 075	3 920	3 726	1 580	1 549	1 251	5.8	2.3	5.8	2.3	702.6	1 771.7	272.4	687.0
Fort Dodge city, Webster County	25 894	29 423	31 263	11 212	11 636	10 693	38.0	14.7	37.3	14.4	694.2	1 798.2	300.6	778.6
Fort Madison city, Lee County	11 618	13 520	13 996	5 209	5 328	4 998	33.6	13.0	24.0	9.3	484.1	1 249.2	217.0	560.1
Garner city, Hancock County	2 916	2 908	2 257	1 202	1 063	837	4.9	1.9	4.9	1.9	595.1	1 534.7	245.3	632.6
Glenwood city, Mills County	4 571	5 280	4 421	1 792	1 759	1 291	5.1	2.0	5.1	2.0	896.3	2 285.5	351.4	896.0
Grimes city, Polk County	2 653	1 973	834	1 005	765	306	18.3	7.0	18.3	7.0	145.0	379.0	54.9	143.6
Urban part	2 603	...	...	983	...	...	4.1	1.6	4.1	1.6	634.9	1 626.9	239.8	614.4
Rural part	50	...	...	22	...	...	14.1	5.4	14.1	5.4	3.5	9.3	1.6	4.1
Grinnell city, Poweshiek County	8 902	8 868	8 402	3 407	3 279	2 792	9.9	3.8	9.8	3.8	908.4	2 342.6	347.7	896.6
Hampton city, Franklin County	4 133	4 630	4 376	1 916	2 016	1 764	9.9	3.8	9.9	3.8	417.5	1 087.6	193.5	504.2
Harlan city, Shelby County	5 148	5 357	5 049	2 253	2 212	1 778	11.3	4.4	11.3	4.4	455.6	1 170.0	199.4	512.0
Hiawatha city, Linn County	4 986	4 825	2 416	2 189	1 989	709	7.8	3.0	7.8	3.0	639.2	1 662.0	280.6	729.7
Humboldt city, Humboldt County	4 438	4 794	4 665	1 993	2 024	1 611	12.1	4.7	11.7	4.5	379.3	986.2	170.3	442.9
Independence city, Buchanan County	5 972	6 392	5 910	2 480	2 463	2 074	9.0	3.5	8.7	3.3	686.4	1 809.7	285.1	751.5
Indianola city, Warren County	11 340	10 843	8 852	4 304	4 104	2 833	21.7	8.4	21.7	8.4	522.6	1 350.0	198.3	512.4
Iowa City city, Johnson County	59 738	50 508	46 850	22 464	19 235	15 481	57.7	22.3	57.0	22.0	1 048.0	2 715.4	394.1	1 021.1
Iowa Falls city, Hardin County	5 424	6 174	6 454	2 400	2 444	2 259	13.0	5.0	12.8	4.9	423.8	1 106.9	187.5	489.8
Jefferson city, Greene County	4 292	4 854	4 735	2 029	2 024	1 824	13.4	5.2	13.3	5.1	322.7	841.6	152.6	397.8
Johnston city, Polk County	4 702	r2 526	222	1 881	r988	54	39.0	15.1	36.1	13.9	130.2	338.3	52.1	135.3
Keokuk city, Lee County	12 451	13 536	14 631	5 582	5 667	5 309	27.7	10.7	23.9	9.2	521.0	1 353.4	233.6	606.7
Knoxville city, Marion County	8 232	8 143	7 755	3 420	3 141	2 506	10.9	4.2	10.9	4.2	755.2	1 960.0	313.8	814.3
Le Claire city, Scott County	2 734	2 899	2 520	1 076	1 035	765	11.4	4.4	10.9	4.2	250.8	651.0	98.7	256.2
Le Mars city, Plymouth County	8 454	8 276	8 159	3 280	3 095	2 603	13.6	5.3	13.6	5.3	621.6	1 595.1	241.2	618.9
Manchester city, Delaware County	5 137	4 942	4 641	2 102	2 045	1 704	10.6	4.1	10.6	4.1	484.6	1 252.9	198.3	512.7
Maquoketa city, Jackson County	6 111	6 313	5 677	2 724	2 655	2 090	8.8	3.4	8.7	3.4	702.4	1 797.4	313.1	801.2
Marion city, Linn County	20 403	19 474	18 028	7 998	7 194	5 522	24.7	9.5	24.7	9.5	826.0	2 147.7	323.8	841.9
Marshalltown city, Marshall County	25 178	26 938	26 219	10 630	10 771	9 127	39.2	15.1	39.1	15.1	643.9	1 667.4	271.9	704.0
Mason City city, Cerro Gordo County	29 040	30 144	30 379	12 669	12 617	10 672	67.1	25.9	66.3	25.6	438.0	1 134.4	191.1	494.9
Missouri Valley city, Harrison County	2 888	3 107	3 519	1 232	1 321	1 233	5.9	2.3	5.9	2.3	489.5	1 255.7	208.8	535.7
Monticello city, Jones County	3 522	3 641	3 509	1 529	1 492	1 169	9.3	3.6	9.2	3.5	382.8	1 006.3	166.2	436.9
Mount Pleasant city, Henry County	8 027	7 322	7 007	3 031	2 823	2 396	18.6	7.2	18.6	7.2	431.6	1 114.9	163.0	421.0
Mount Vernon city, Linn County	3 657	3 325	3 018	1 033	1 006	716	9.0	3.5	9.0	3.5	406.3	1 044.9	114.8	295.1
Muscatine city, Muscatine County	22 881	23 467	22 405	9 297	8 975	7 742	47.2	18.2	44.5	17.2	514.2	1 330.3	208.9	540.5
Nevada city, Story County	6 009	5 912	4 952	2 558	2 402	1 792	8.6	3.3	8.6	3.3	698.7	1 820.9	297.4	775.2
New Hampton city, Chickasaw County	3 660	3 940	3 621	1 550	1 588	1 216	6.5	2.5	6.5	2.5	563.1	1 464.0	238.5	620.0
Newton city, Jasper County	14 789	15 292	15 619	6 477	6 471	5 625	23.2	9.0	23.2	9.0	637.5	1 643.2	279.2	719.7
North Liberty city, Johnson County	2 926	2 046	1 055	1 162	911	358	12.4	4.8	12.4	4.8	236.0	609.6	93.7	242.1
Norwalk city, Warren County	5 726	2 676	1 745	1 921	861	499	13.7	5.3	13.2	5.1	433.8	1 122.7	145.5	376.7
Oelwein city, Fayette County	6 493	7 564	7 735	2 918	3 069	2 817	9.4	3.6	9.4	3.6	690.7	1 803.6	310.4	810.6
Onawa city, Monona County	2 936	3 283	3 154	1 354	1 396	1 211	12.6	4.9	12.6	4.9	233.0	599.2	107.5	276.3
Orange City city, Sioux County	4 940	4 588	3 572	1 590	1 529	1 154	6.3	2.4	6.3	2.4	784.1	2 058.3	252.4	662.5
Osage city, Mitchell County	3 439	3 718	3 815	1 594	1 610	1 386	5.4	2.1	5.4	2.1	636.9	1 637.6	295.2	759.0
Osceola city, Clarke County	4 164	3 750	3 124	1 945	1 806	1 376	13.1	5.1	12.9	5.0	322.8	832.8	150.8	389.0
Oskaloosa city, Mahaska County	10 632	10 989	11 224	4 638	4 777	4 292	14.3	5.5	14.3	5.5	743.5	1 933.1	324.3	843.3

TIPSII [UPF] GPH21 CENSUS90 71583900 08/27/93 11:03 AM MACHINE: C DATA:CENSUS90*PH21TIPSDA00, 08/26/93 14:50:22 TAPE: NONE FRAME: 465
TSF:CENSUS90*92, 08/26/93 14:51:46 UTF:CENSUS90*93, 08/26/93 14:51:47 META:CENSUS90*PH21TABLES00, 08/26/93 15:23:55

Table 45. Population and Housing Units, 1970 to 1990; Area Measurements and Density: 1990—Con.

[For information concerning historical counts, see "User Notes." Density is computed using land area. For definitions of terms and meanings of symbols, see text]

State Place and [In Selected States] County Subdivision [2,500 or More Persons]	Population			Housing units			1990 area measurements				1990 density			
							Total area		Land area		Population per—		Housing units per—	
	1990	1980	1970	1990	1980	1970	Square kilometers	Square miles	Square kilometers	Square miles	Square kilometer	Square mile	Square kilometer	Square mile
Iowa—Con.														
Ottumwa city, Wapello County	24 488	27 381	29 610	10 912	11 459	11 158	42.4	16.4	40.6	15.7	603.2	1 559.7	268.8	695.0
Pella city, Marion County	9 270	8 349	6 668	3 179	3 070	2 132	11.1	4.3	11.1	4.3	835.1	2 155.8	286.4	739.3
Perry city, Dallas County	6 652	7 053	6 906	2 860	2 980	2 650	8.8	3.4	8.8	3.4	755.9	1 956.5	325.0	841.2
Pleasant Hill city, Polk County	3 671	3 493	1 535	1 322	1 182	401	12.7	4.9	12.6	4.9	291.3	749.2	104.9	269.8
Red Oak city, Montgomery County	6 264	6 810	6 210	2 911	3 021	2 537	9.7	3.7	9.5	3.7	659.4	1 693.0	306.4	786.8
Rock Rapids city, Lyon County	2 601	2 693	2 632	1 157	1 182	1 018	10.2	4.0	10.2	4.0	255.0	650.3	113.4	289.3
Rock Valley city, Sioux County	2 540	2 706	2 205	1 022	994	725	4.1	1.6	4.0	1.5	635.0	1 693.3	255.5	681.3
Saylorville CDP, Polk County	2 709	...	...	1 021	...	...	24.6	9.5	24.6	9.5	110.1	285.2	41.5	107.5
Sergeant Bluff city, Woodbury County	2 772	2 416	1 164	922	856	366	5.7	2.2	5.7	2.2	486.3	1 260.0	161.8	419.1
Sheldon city	4 937	5 003	4 535	2 008	1 955	1 597	10.9	4.2	10.9	4.2	452.9	1 175.5	184.2	478.1
O'Brien County	4 866	4 988	4 535	1 980	1 950	1 597	9.6	3.7	9.6	3.7	506.9	1 315.1	206.3	535.1
Sioux County	71	15	(NA)	28	5	(NA)	1.4	.5	1.4	.5	50.7	142.0	20.0	56.0
Shenandoah city	5 572	6 274	5 968	2 591	2 834	2 444	8.1	3.1	8.1	3.1	687.9	1 797.4	319.9	835.8
Fremont County	–	–	–	–	–	–	.1	–	.1	–	–	–	–	–
Page County	5 572	6 274	5 968	2 591	2 834	2 444	8.0	3.1	8.0	3.1	696.5	1 797.4	323.9	835.8
Sibley city, Osceola County	2 815	3 051	2 749	1 184	1 234	1 031	3.6	1.4	3.6	1.4	781.9	2 010.7	328.9	845.7
Sioux Center city, Sioux County	5 074	4 588	3 450	1 620	1 470	957	13.6	5.2	13.6	5.2	373.1	975.8	119.1	311.5
Sioux City city, Woodbury County	80 505	82 003	85 925	32 177	32 007	29 197	143.6	55.4	140.6	54.3	572.6	1 482.6	228.9	592.6
Spencer city, Clay County	11 066	11 726	10 278	4 824	4 803	3 689	26.0	10.1	25.9	10.0	427.3	1 106.6	186.3	482.4
Spirit Lake city, Dickinson County	3 871	3 976	3 014	1 730	1 717	1 196	6.6	2.6	6.6	2.5	586.5	1 548.4	262.1	692.0
Storm Lake city, Buena Vista County	8 769	8 814	8 591	3 557	3 363	2 933	9.4	3.6	9.4	3.6	932.9	2 435.8	378.4	988.1
Story City city, Story County	2 959	2 762	2 104	1 240	1 137	804	5.4	2.1	5.4	2.1	548.0	1 409.0	229.6	590.5
Tama city, Tama County	2 697	2 968	3 000	1 159	1 194	1 083	8.3	3.2	7.9	3.1	341.4	870.0	146.7	373.9
Tipton city, Cedar County	2 998	3 055	2 877	1 313	1 317	1 067	4.5	1.8	4.5	1.8	666.2	1 665.6	291.8	729.4
Urbandale city, Polk County	23 500	17 869	14 434	9 296	6 904	4 276	27.9	10.8	27.8	10.7	845.3	2 196.3	334.4	868.8
Vinton city, Benton County	5 103	5 040	4 845	2 089	2 157	1 770	10.9	4.2	10.9	4.2	468.2	1 215.0	191.7	497.4
Washington city, Washington County	7 074	6 584	6 317	3 014	2 772	2 441	12.0	4.6	12.0	4.6	589.5	1 537.8	251.2	655.2
Waterloo city, Black Hawk County	66 467	75 985	75 533	29 023	29 545	25 301	160.2	61.8	156.9	60.6	423.6	1 096.8	185.0	478.9
Waukee city, Dallas County	2 512	2 227	1 577	1 008	836	447	9.0	3.5	9.0	3.5	279.1	717.7	112.0	288.0
Waukon city, Allamakee County	4 019	3 983	3 883	1 758	1 654	1 369	6.5	2.5	6.5	2.5	618.3	1 607.6	270.5	703.2
Waverly city, Bremer County	8 539	8 444	7 205	3 160	2 985	2 267	29.3	11.3	28.5	11.0	299.6	776.3	110.9	287.3
Webster City city, Hamilton County	7 894	8 572	8 488	3 435	3 433	3 073	22.1	8.5	22.1	8.5	357.2	928.7	155.4	404.1
West Burlington city, Des Moines County	3 083	3 371	3 139	1 443	1 466	1 045	12.7	4.9	12.7	4.9	242.8	629.2	113.6	294.5
West Des Moines city	31 702	21 894	16 441	13 668	8 927	5 061	48.2	18.6	46.4	17.9	683.2	1 771.1	294.6	763.6
Dallas County	7	...	...	2	...	...	2.4	.9	2.4	.9	2.9	7.8	.8	2.2
Polk County	31 695	21 894	16 441	13 666	8 927	5 061	45.8	17.7	44.0	17.0	720.3	1 864.4	310.6	803.9
West Liberty city, Muscatine County	2 935	2 723	2 296	1 103	1 042	812	3.9	1.5	3.9	1.5	752.6	1 956.7	282.8	735.3
Wilton city	2 577	2 502	1 873	1 074	963	670	4.7	1.8	4.7	1.8	548.3	1 431.7	228.5	596.7
Cedar County	4	9	...	2	3	...	.1	–	.1	–	40.0	–	20.0	–
Muscatine County	2 573	2 493	1 873	1 072	960	670	4.6	1.8	4.6	1.8	559.3	1 429.4	233.0	595.6
Windsor Heights city, Polk County	5 190	5 474	6 303	2 302	2 217	2 040	3.6	1.4	3.6	1.4	1 441.7	3 707.1	639.4	1 644.3
Winterset city, Madison County	4 196	4 021	3 654	1 806	1 732	1 478	8.0	3.1	8.0	3.1	524.5	1 353.5	225.8	582.6
Kansas	2 477 574	r2 364 236	2 249 071	1 044 112	r955 207	789 735	213 110.5	82 282.0	211 921.6	81 823.0	11.7	30.3	4.9	12.8
Abilene city, Dickinson County	6 242	6 572	6 661	2 856	2 951	2 680	9.2	3.6	9.2	3.6	678.5	1 733.9	310.4	793.3
Andover city, Butler County	4 047	2 801	1 880	1 499	1 052	604	9.4	3.6	9.4	3.6	430.5	1 124.2	159.5	416.4
Anthony city, Harper County	2 516	2 661	2 653	1 257	1 288	1 232	3.9	1.5	3.9	1.5	645.1	1 677.3	322.3	838.0
Arkansas City city, Cowley County	12 762	13 201	13 216	5 774	5 843	5 328	19.2	7.4	19.2	7.4	664.7	1 724.6	300.7	780.3
Atchison city, Atchison County	10 656	11 407	12 565	4 267	4 273	4 086	17.7	6.8	16.8	6.5	634.3	1 639.4	254.0	656.5
Augusta city, Butler County	7 876	6 968	5 977	3 251	2 734	2 252	8.1	3.1	7.4	2.8	1 064.3	2 812.9	439.3	1 161.1
Baldwin City city, Douglas County	2 961	2 829	2 520	961	941	692	3.9	1.5	3.9	1.5	759.2	1 974.0	246.4	640.7
Baxter Springs city, Cherokee County	4 351	r4 730	4 489	1 999	r2 076	1 830	7.1	2.7	7.1	2.7	612.8	1 611.5	281.5	740.4
Bel Aire city, Sedgwick County	3 695	...	...	1 280	...	...	5.6	2.2	5.6	2.2	659.8	1 679.5	228.6	581.8
Belleville city, Republic County	2 517	2 805	3 063	1 260	1 352	1 263	5.0	1.9	4.9	1.9	513.7	1 324.7	257.1	663.2
Beloit city, Mitchell County	4 066	4 367	4 121	1 820	1 856	1 558	9.1	3.5	9.0	3.5	451.8	1 161.7	202.2	520.0
Bonner Springs city	6 413	6 266	3 884	2 509	2 289	1 209	41.6	16.1	40.8	15.8	157.2	405.9	61.5	158.8
Johnson County	3	...	...	1	...	...	1.4	.5	1.2	.5	2.5	6.0	.8	2.0
Wyandotte County	6 410	6 266	3 884	2 508	2 289	1 209	40.2	15.5	39.6	15.3	161.9	419.0	63.3	163.9
Burlington city, Coffey County	2 735	2 901	2 099	1 221	1 195	881	4.8	1.9	4.8	1.8	569.8	1 519.4	254.4	678.3
Chanute city, Neosho County	9 488	10 506	10 341	4 426	4 542	4 069	15.4	6.0	15.2	5.9	624.2	1 608.1	291.2	750.2
Clay Center city, Clay County	4 613	4 948	4 963	2 213	2 270	2 037	6.0	2.3	6.0	2.3	768.8	2 005.7	368.8	962.2
Coffeyville city, Montgomery County	12 917	15 185	15 116	6 203	6 530	6 227	18.2	7.0	18.2	7.0	709.7	1 845.3	340.8	886.1
Colby city, Thomas County	5 396	5 544	4 658	2 272	2 234	1 645	8.0	3.1	8.0	3.1	674.5	1 740.6	284.0	732.9
Columbus city, Cherokee County	3 268	3 426	3 356	1 537	1 569	1 454	5.0	1.9	5.0	1.9	653.6	1 720.0	307.4	808.9
Concordia city, Cloud County	6 167	6 847	7 221	2 848	2 882	2 657	8.0	3.1	8.0	3.1	770.9	1 989.4	356.0	918.7
Derby city, Sedgwick County	14 699	9 786	7 947	5 002	3 194	2 079	12.0	4.6	12.0	4.6	1 224.9	3 195.4	416.8	1 087.4
Dodge City city, Ford County	21 129	18 001	14 127	8 258	7 265	5 104	31.5	12.2	31.3	12.1	675.0	1 746.2	263.8	682.5
Edwardsville city, Wyandotte County	3 979	3 364	619	1 520	1 211	207	23.9	9.2	23.2	9.0	171.5	442.1	65.5	168.9
El Dorado city, Butler County	11 504	r11 551	12 308	5 241	r5 057	4 705	15.7	6.1	15.6	6.0	737.4	1 917.3	336.0	873.5
Emporia city, Lyon County	25 512	25 287	23 327	10 732	10 171	7 902	23.9	9.2	23.8	9.2	1 071.9	2 773.0	450.9	1 166.5
Eudora city, Douglas County	3 006	2 934	2 071	1 136	1 040	710	3.9	1.5	3.8	1.5	791.1	2 004.0	298.9	757.3
Eureka city, Greenwood County	2 974	3 425	3 576	1 630	1 693	1 596	5.0	1.9	5.0	1.9	594.8	1 565.3	326.0	857.9
Fairway city, Johnson County	4 173	4 619	5 227	1 863	1 902	1 782	3.0	1.1	3.0	1.1	1 391.0	3 793.6	621.0	1 693.6

TIPSII [UPF] GPH21 CENSUS90 71583900 08/27/93 11:03 AM MACHINE: C DATA:CENSUS90*PH21TIPSDA00. 08/26/93 14:50:22 TAPE: NONE FRAME: 466
TSF:CENSUS90*92. 08/26/93 14:51:46 UTF:CENSUS90*93. 08/26/93 14:51:47 META:CENSUS90*PH21TABLES00. 08/26/93 15:23:55

Table 45. Population and Housing Units, 1970 to 1990; Area Measurements and Density: 1990—Con.

[For information concerning historical counts, see "User Notes." Density is computed using land area. For definitions of terms and meanings of symbols, see text]

State Place and [In Selected States] County Subdivision [2,500 or More Persons]	Population			Housing units			1990 area measurements				1990 density			
							Total area		Land area		Population per—		Housing units per—	
	1990	1980	1970	1990	1980	1970	Square kilometers	Square miles	Square kilometers	Square miles	Square kilometer	Square mile	Square kilometer	Square mile
Kansas—Con.														
Fort Riley North CDP	12 848	16 086	12 469	1 855	2 546	1 406	13.3	5.1	13.2	5.1	973.3	2 519.2	140.5	363.7
Geary County	683	1 656	1 217	178	416	2	.3	.1	.3	.1	2 276.7	6 830.0	593.3	1 780.0
Riley County	12 165	14 430	11 252	1 677	2 130	1 404	12.9	5.0	12.9	5.0	943.0	2 433.0	130.0	335.4
Fort Scott city, Bourbon County	8 362	8 893	8 967	4 034	4 078	3 704	13.0	5.0	13.0	5.0	643.2	1 672.4	310.3	806.8
Fredonia city, Wilson County	2 599	3 047	3 080	1 354	1 414	1 277	5.9	2.3	5.9	2.3	440.5	1 130.0	229.5	588.7
Frontenac city, Crawford County	2 588	2 586	2 223	1 134	1 093	837	8.9	3.4	8.8	3.4	294.1	761.2	128.9	333.5
Galena city, Cherokee County	3 308	3 587	3 712	1 442	1 511	1 404	11.9	4.6	11.8	4.5	280.3	735.1	122.2	320.4
Garden City city, Finney County	24 097	18 256	14 790	8 583	6 745	4 707	19.1	7.4	19.1	7.4	1 261.6	3 256.4	449.4	1 159.9
Gardner city, Johnson County	3 191	2 392	1 839	1 251	888	624	7.5	2.9	7.5	2.9	425.5	1 100.3	166.8	431.4
Garnett city, Anderson County	3 210	3 310	3 169	1 550	1 529	1 326	8.0	3.1	7.8	3.0	411.5	1 070.0	198.7	516.7
Girard city, Crawford County	2 794	2 888	2 591	1 258	1 291	1 051	4.9	1.9	4.8	1.9	582.1	1 470.5	262.1	662.1
Goodland city, Sherman County	4 983	5 708	5 510	2 360	2 404	1 979	11.2	4.3	11.2	4.3	444.9	1 158.8	210.7	548.8
Great Bend city, Barton County	15 427	16 608	16 133	7 050	6 879	5 554	25.4	9.8	25.1	9.7	614.6	1 590.4	280.9	726.8
Hays city, Ellis County	17 767	16 301	15 396	7 770	6 853	5 102	15.6	6.0	15.6	6.0	1 138.9	2 961.2	498.1	1 295.0
Haysville city, Sedgwick County	8 364	8 006	6 531	2 907	2 502	1 645	8.5	3.3	8.4	3.3	995.7	2 534.5	346.1	880.9
Herington city	2 685	2 930	3 165	1 360	1 418	1 344	5.6	2.1	5.6	2.1	479.5	1 278.6	242.9	647.6
Dickinson County	2 685	2 930	3 165	1 360	1 418	1 344	5.4	2.1	5.4	2.1	497.2	1 278.6	251.9	647.6
Morris County	–	...	...	–	...	...	.2	.1	.2	.1	–	–	–	–
Hesston city, Harvey County	3 012	3 013	1 926	1 014	949	503	6.1	2.4	6.1	2.4	493.8	1 255.0	166.2	422.5
Hiawatha city, Brown County	3 603	3 702	3 365	1 623	1 657	1 425	5.1	2.0	5.1	2.0	706.5	1 801.5	318.2	811.5
Hillsboro city, Marion County	2 704	2 717	2 730	1 093	1 074	936	4.4	1.7	4.4	1.7	614.5	1 590.6	248.4	642.9
Hoisington city, Barton County	3 182	3 678	3 710	1 532	1 590	1 419	2.9	1.1	2.9	1.1	1 097.2	2 892.7	528.3	1 392.7
Holton city, Jackson County	3 196	3 132	3 063	1 453	1 443	1 387	6.2	2.4	6.0	2.3	532.7	1 389.6	242.2	631.7
Hugoton city, Stevens County	3 179	3 165	2 739	1 360	1 299	1 045	3.6	1.4	3.6	1.4	883.1	2 270.7	377.8	971.4
Hutchinson city, Reno County	39 308	40 284	36 885	17 163	17 099	13 608	53.8	20.8	53.6	20.7	733.4	1 898.9	320.2	829.1
Independence city, Montgomery County	9 942	10 598	10 347	4 735	4 851	4 326	11.7	4.5	11.7	4.5	849.7	2 209.3	404.7	1 052.2
Iola city, Allen County	6 351	6 938	6 493	2 886	2 949	2 615	9.2	3.6	9.2	3.5	690.3	1 814.6	313.7	824.6
Junction City city, Geary County	20 604	19 305	19 018	8 870	8 153	6 911	17.5	6.8	17.5	6.8	1 177.4	3 030.0	506.9	1 304.4
Kansas City city, Wyandotte County	149 767	r161 148	168 213	64 457	r64 493	57 857	288.1	111.3	279.2	107.8	536.4	1 389.3	230.9	597.9
Kingman city, Kingman County	3 196	3 563	3 622	1 500	1 598	1 433	8.0	3.1	8.0	3.1	399.5	1 031.0	187.5	483.9
Lansing city, Leavenworth County	7 120	5 307	3 797	2 012	1 529	812	22.4	8.6	22.1	8.5	322.2	837.6	91.0	236.7
Larned city, Pawnee County	4 490	4 811	4 567	2 231	2 183	1 923	6.0	2.3	6.0	2.3	748.3	1 952.2	371.8	970.0
Lawrence city, Douglas County	65 608	52 738	45 698	25 893	20 179	14 372	60.9	23.5	59.4	22.9	1 104.5	2 865.0	435.9	1 130.7
Leavenworth city, Leavenworth County	38 495	33 656	25 147	12 568	11 425	8 831	58.9	22.7	58.8	22.7	654.7	1 695.8	213.7	553.7
Leawood city, Johnson County	19 693	13 360	10 645	7 210	4 845	3 258	38.8	15.0	38.8	15.0	507.6	1 312.9	185.8	480.7
Lenexa city, Johnson County	34 034	18 639	5 549	13 496	7 096	1 766	75.6	29.2	75.2	29.0	452.6	1 173.6	179.5	465.4
Liberal city, Seward County	16 573	14 911	13 862	6 663	5 857	4 670	24.6	9.5	24.6	9.5	673.7	1 744.5	270.9	701.4
Lindsborg city, McPherson County	3 076	3 155	2 764	1 182	1 117	908	3.6	1.4	3.6	1.4	854.4	2 197.1	328.3	844.3
Lyons city, Rice County	3 688	r4 134	4 355	1 808	r1 826	1 713	5.3	2.1	5.3	2.1	695.8	1 756.2	341.1	861.0
McPherson city, McPherson County	12 422	11 753	10 851	5 118	4 769	3 771	13.3	5.1	13.3	5.1	934.0	2 435.7	384.8	1 003.5
Manhattan city	37 712	32 644	27 575	15 558	13 652	9 755	28.6	11.1	28.6	11.0	1 318.6	3 428.4	544.0	1 414.4
Pottawatomie County	143	162	678	80	85	243	2.2	.9	2.2	.9	65.0	158.9	36.4	88.9
Riley County	37 569	32 482	26 897	15 478	13 567	9 512	26.4	10.2	26.4	10.2	1 423.1	3 683.2	586.3	1 517.5
Marysville city, Marshall County	3 359	3 670	3 588	1 615	1 627	1 497	4.9	1.9	4.9	1.9	685.5	1 767.9	329.6	850.0
Merriam city, Johnson County	11 821	10 794	10 955	5 366	4 640	3 773	11.1	4.3	11.1	4.3	1 065.0	2 749.1	483.4	1 247.9
Mission city, Johnson County	9 504	8 643	8 125	5 239	4 172	2 708	6.6	2.6	6.6	2.6	1 440.0	3 655.4	793.8	2 015.0
Mission Hills city, Johnson County	3 446	3 904	4 198	1 333	1 378	1 316	5.2	2.0	5.2	2.0	662.7	1 723.0	256.3	666.5
Mulvane city	4 674	4 254	3 185	1 695	1 450	1 016	4.6	1.8	4.6	1.8	1 016.1	2 596.7	368.5	941.7
Sedgwick County	3 466	2 994	2 063	1 209	990	626	3.3	1.3	3.3	1.3	1 050.3	2 666.2	366.4	930.0
Sumner County	1 208	1 260	1 122	486	460	390	1.4	.5	1.4	.5	862.9	2 416.0	347.1	972.0
Neodesha city, Wilson County	2 837	3 414	3 295	1 407	1 531	1 444	3.0	1.1	2.9	1.1	978.3	2 579.1	485.2	1 279.1
Newton city, Harvey County	16 700	16 332	15 439	6 955	6 555	5 451	20.5	7.9	20.5	7.9	814.6	2 113.9	339.3	880.4
Norton city, Norton County	3 017	3 400	3 627	1 485	1 538	1 422	4.9	1.9	4.9	1.9	615.7	1 587.9	303.1	781.6
Oaklawn-Sunview CDP, Sedgwick County	3 240	...	...	1 166	...	...	1.4	.5	1.4	.5	2 314.3	6 480.0	832.9	2 332.0
Olathe city, Johnson County	63 352	37 258	17 917	22 497	13 034	5 577	110.3	42.6	109.5	42.3	578.6	1 497.7	205.5	531.8
Osage City city, Osage County	2 689	2 667	2 600	1 210	1 148	986	8.1	3.1	7.9	3.0	340.4	896.3	153.2	403.3
Osawatomie city, Miami County	4 590	4 459	4 294	1 844	1 911	1 695	7.1	2.7	7.1	2.7	646.5	1 700.0	259.7	683.0
Ottawa city, Franklin County	10 667	11 016	11 036	4 553	4 572	3 978	16.8	6.5	16.8	6.5	634.9	1 641.1	271.0	700.5
Overland Park city, Johnson County	111 790	81 784	77 934	48 043	31 244	23 157	144.5	55.8	144.2	55.7	775.2	2 007.0	333.2	862.5
Paola city, Miami County	4 698	4 557	4 622	1 892	1 858	1 647	9.7	3.7	8.9	3.4	527.9	1 381.8	212.6	556.5
Park City city, Sedgwick County	5 050	...	...	1 741	...	...	7.5	2.9	7.5	2.9	673.3	1 741.4	232.1	600.3
Parsons city, Labette County	11 924	12 898	13 015	5 451	5 428	5 020	16.6	6.4	16.6	6.4	718.3	1 863.1	328.4	851.7
Phillipsburg city, Phillips County	2 828	3 229	3 241	1 398	1 436	1 249	3.9	1.5	3.9	1.5	725.1	1 885.3	358.5	932.0
Pittsburg city, Crawford County	17 775	18 770	20 171	8 445	8 494	7 750	26.0	10.1	25.9	10.0	686.3	1 777.5	326.1	844.5
Prairie Village city, Johnson County	23 186	24 657	28 378	10 031	9 672	8 771	16.1	6.2	16.1	6.2	1 440.1	3 739.7	623.0	1 617.9
Pratt city, Pratt County	6 687	6 885	6 736	3 209	3 018	2 805	8.3	3.2	8.2	3.2	815.5	2 089.7	391.3	1 002.8
Roeland Park city, Johnson County	7 706	7 962	9 760	3 317	3 316	3 231	4.2	1.6	4.2	1.6	1 834.8	4 816.3	789.8	2 073.1
Russell city, Russell County	4 781	5 427	5 371	2 495	2 429	2 116	11.1	4.3	11.1	4.3	430.7	1 111.9	224.8	580.2
Salina city, Saline County	42 303	41 843	37 714	18 411	17 670	13 906	54.6	21.1	54.4	21.0	777.6	2 014.4	338.4	876.7
Urban part	42 297	...	...	18 408	...	...	38.4	14.8	38.3	14.8	1 104.4	2 857.9	480.6	1 243.8
Rural part	6	...	...	3	...	...	16.1	6.2	16.1	6.2	.4	1.0	.2	.5
Scott City city, Scott County	3 785	4 154	4 001	1 692	1 735	1 450	4.1	1.6	4.1	1.6	923.2	2 365.6	412.7	1 057.5
Shawnee city, Johnson County	37 993	29 653	20 946	15 217	11 137	6 228	110.3	42.6	108.2	41.8	351.1	908.9	140.6	364.0
Topeka city, Shawnee County	119 883	r118 690	125 011	54 664	r51 556	43 700	145.4	56.1	142.9	55.2	838.9	2 171.8	382.5	990.3
Ulysses city, Grant County	5 474	4 653	3 779	1 979	1 752	1 246	6.8	2.6	6.7	2.6	817.0	2 105.4	295.4	761.2

TIPSII [UPF] GPH21 CENSUS90 71583900 08/27/93 11:03 AM MACHINE: C DATA:CENSUS90*PH211PSDA00. 08/26/93 14:50:22 TAPE: NONE FRAME: 467
TSF:CENSUS90*92. 08/26/93 14:51:46 UTF:CENSUS90*93. 08/26/93 14:51:47 META:CENSUS90*PH211TABLES00. 08/26/93 15:23:55

Table 45. Population and Housing Units, 1970 to 1990; Area Measurements and Density: 1990—Con.

[For information concerning historical counts, see "User Notes." Density is computed using land area. For definitions of terms and meanings of symbols, see text]

State Place and [In Selected States] County Subdivision [2,500 or More Persons]	Population			Housing units			1990 area measurements				1990 density			
							Total area		Land area		Population per—		Housing units per—	
	1990	1980	1970	1990	1980	1970	Square kilometers	Square miles	Square kilometers	Square miles	Square kilometer	Square mile	Square kilometer	Square mile
Kansas—Con.														
Valley Center city, Sedgwick County	3 624	3 300	2 551	1 340	1 153	788	4.2	1.6	4.2	1.6	862.9	2 265.0	319.0	837.5
Wamego city, Pottawatomie County	3 706	3 159	2 507	1 468	1 329	930	3.4	1.3	3.3	1.3	1 123.0	2 850.8	444.8	1 129.2
Wellington city, Sumner County	8 411	8 212	8 072	3 754	3 608	3 079	12.9	5.0	12.7	4.9	662.3	1 716.5	295.6	766.1
Wichita city, Sedgwick County	304 011	r279 838	276 554	135 069	r116 953	99 920	304.0	117.4	298.2	115.1	1 019.5	2 641.3	452.9	1 173.5
Winfield city, Cowley County	11 931	10 736	11 405	4 835	4 400	4 032	31.4	12.1	27.0	10.4	441.9	1 147.2	179.1	464.9
Kentucky	3 685 296	r3 660 324	3 220 711	1 506 845	r1 368 901	1 064 826	104 665.2	40 411.3	102 906.7	39 732.3	35.8	92.8	14.6	37.9
Alexandria city, Campbell County	5 592	4 735	3 844	1 949	1 556	1 093	14.7	5.7	14.6	5.6	383.0	998.6	133.5	348.0
Ashland city, Boyd County	23 622	27 064	29 245	11 021	11 418	10 772	27.8	10.8	27.8	10.8	849.7	2 187.2	396.4	1 020.5
Barbourville city, Knox County	3 658	3 333	3 549	1 523	1 290	1 148	8.1	3.1	8.1	3.1	451.6	1 180.0	188.0	491.3
Bardstown city, Nelson County	6 801	6 155	5 816	2 803	2 296	1 833	11.7	4.5	11.7	4.5	581.3	1 511.3	239.6	622.9
Beaver Dam city, Ohio County	2 904	3 185	2 622	1 297	1 303	952	5.4	2.1	5.4	2.1	537.8	1 382.9	240.2	617.6
Bellevue city, Campbell County	6 997	7 678	8 847	2 939	2 968	3 050	2.4	.9	2.4	.9	2 915.4	7 774.4	1 224.6	3 265.6
Benton city, Marshall County	3 899	3 700	3 652	1 813	1 588	1 440	9.2	3.5	9.2	3.5	423.8	1 114.0	197.1	518.0
Berea city, Madison County	9 126	8 226	6 956	3 481	2 980	2 122	20.2	7.8	20.1	7.8	454.0	1 170.0	173.2	446.3
Bowling Green city, Warren County	40 641	40 450	36 705	17 501	15 173	11 665	75.4	29.1	75.0	29.0	541.9	1 401.4	233.3	603.5
Buechel CDP, Jefferson County	7 081	r6 855	5 359	3 416	r2 996	1 748	6.6	2.5	6.6	2.5	1 072.9	2 832.4	517.6	1 366.4
Burlington CDP, Boone County	6 070	...	...	2 170	...	...	22.0	8.5	22.0	8.5	275.9	714.1	98.6	255.3
Calvert City city, Marshall County	2 531	2 388	2 104	1 048	865	651	24.3	9.4	24.2	9.3	104.6	272.2	43.3	112.7
Urban part	2 520	...	...	1 043	...	...	10.9	4.2	10.9	4.2	231.2	600.0	95.7	248.3
Rural part	11	...	...	5	...	...	13.4	5.2	13.3	5.1	.8	2.2	.4	1.0
Campbellsville city, Taylor County	9 577	8 715	7 598	4 205	3 580	2 620	12.2	4.7	11.9	4.6	804.8	2 082.0	353.4	914.1
Carrollton city, Carroll County	3 715	3 967	3 884	1 663	1 716	1 430	5.9	2.3	5.8	2.3	640.5	1 615.2	286.7	723.0
Central City city, Muhlenberg County	4 979	5 214	5 450	2 196	2 012	1 954	10.1	3.9	10.1	3.9	493.0	1 276.7	217.4	563.1
Cold Spring city, Campbell County	2 880	2 117	1 406	1 047	662	321	5.6	2.2	5.6	2.2	514.3	1 309.1	187.0	475.9
Columbia city, Adair County	3 845	3 710	3 234	1 648	1 510	1 162	8.7	3.4	8.7	3.4	442.0	1 130.9	189.4	484.7
Corbin city	7 419	8 075	7 474	3 446	3 520	2 838	13.3	5.1	13.3	5.1	557.8	1 454.7	259.1	675.7
Knox County	1 613	1 336	1 179	754	687	464	1.7	.7	1.7	.7	948.8	2 304.3	443.5	1 077.1
Whitley County	5 806	6 739	6 295	2 692	2 833	2 374	11.5	4.5	11.5	4.5	504.9	1 290.2	234.1	598.2
Covington city, Kenton County	43 264	r49 585	52 535	19 117	r20 407	19 418	35.6	13.8	34.3	13.2	1 261.3	3 277.6	557.3	1 448.3
Crestview Hills city, Kenton County	2 546	r1 362	1 114	945	r364	264	4.9	1.9	4.9	1.9	519.6	1 340.0	192.9	497.4
Cumberland city, Harlan County	3 112	3 712	3 380	1 384	1 433	1 223	11.9	4.6	11.9	4.6	261.5	676.5	116.3	300.9
Cynthiana city, Harrison County	6 497	5 881	6 356	2 778	2 602	2 401	7.0	2.7	7.0	2.7	928.1	2 406.3	396.9	1 028.9
Danville city, Boyle County	12 420	12 942	11 542	5 210	5 036	4 024	14.4	5.6	14.4	5.6	862.5	2 217.9	361.8	930.4
Dawson Springs city, Hopkins County	3 129	3 275	3 009	1 429	1 346	1 199	9.7	3.7	9.6	3.7	325.9	845.7	148.9	386.2
Dayton city, Campbell County	6 576	6 979	8 751	2 449	2 416	2 657	4.3	1.7	3.4	1.3	1 934.1	5 058.5	720.3	1 883.8
Douglass Hills city, Jefferson County	5 549	4 384	...	2 334	1 536	...	3.5	1.3	3.5	1.3	1 585.4	4 268.5	666.9	1 795.4
Edgewood city, Kenton County	8 143	r7 243	4 139	2 510	r2 065	1 016	10.8	4.2	10.8	4.2	754.0	1 938.8	232.4	597.6
Elizabethtown city, Hardin County	18 167	15 380	11 748	7 914	6 285	4 144	54.6	21.1	53.9	20.8	337.1	873.4	146.8	380.5
Elsmere city, Kenton County	6 847	7 203	5 161	2 394	2 414	1 502	6.5	2.5	6.5	2.5	1 053.4	2 738.8	368.3	957.6
Erlanger city, Kenton County	15 979	r14 466	12 676	6 081	r5 169	3 881	21.7	8.4	21.5	8.3	743.2	1 925.2	282.8	732.7
Fairdale CDP, Jefferson County	6 563	7 315	...	2 467	2 453	...	14.8	5.7	14.8	5.7	443.4	1 151.4	166.7	432.8
Fern Creek CDP, Jefferson County	16 406	16 866	...	5 996	5 696	...	15.1	5.8	15.1	5.8	1 086.5	2 828.6	397.1	1 033.8
Flatwoods city, Greenup County	7 799	8 354	7 380	3 115	2 919	2 213	8.9	3.4	8.9	3.4	876.3	2 293.8	350.0	916.2
Flemingsburg city, Fleming County	3 071	2 835	2 483	1 365	1 160	986	5.8	2.2	5.8	2.2	529.5	1 395.9	235.3	620.5
Florence city, Boone County	18 624	15 586	11 661	7 336	5 840	3 723	21.5	8.3	21.5	8.3	866.2	2 243.9	341.2	883.9
Fort Campbell North CDP, Christian County	18 861	17 211	13 616	2 957	2 960	1 786	10.2	3.9	10.2	3.9	1 849.1	4 836.2	289.9	758.2
Fort Knox CDP	21 495	31 055	37 608	4 346	4 375	4 290	54.3	21.0	54.2	20.9	396.6	1 028.5	80.2	207.9
Hardin County	15 407	24 738	31 751	2 566	2 597	2 612	36.8	14.2	36.8	14.2	418.7	1 085.0	69.7	180.7
Meade County	6 088	6 317	5 857	1 780	1 778	1 678	17.5	6.7	17.4	6.7	349.9	908.7	102.3	265.7
Fort Mitchell city, Kenton County	7 438	r7 294	6 982	3 354	r3 071	2 429	7.8	3.0	7.8	3.0	953.6	2 479.3	430.0	1 118.0
Fort Thomas city, Campbell County	16 032	16 012	16 338	6 544	6 006	5 250	16.6	6.4	14.6	5.6	1 098.1	2 862.9	448.2	1 168.6
Fort Wright city, Kenton County	6 570	4 481	4 819	2 637	1 550	1 408	9.0	3.5	9.0	3.5	730.0	1 877.1	293.0	753.4
Frankfort city, Franklin County	25 968	25 973	21 902	11 880	11 213	7 758	38.5	14.8	37.7	14.6	688.8	1 778.6	315.1	813.7
Franklin city, Simpson County	7 607	7 738	6 553	3 257	3 082	2 372	18.2	7.0	18.2	7.0	418.0	1 086.7	179.0	465.3
Fulton city, Fulton County	3 078	3 137	3 250	1 474	1 398	1 311	6.8	2.6	6.8	2.6	452.6	1 183.8	216.8	566.9
Georgetown city, Scott County	11 414	10 972	8 629	4 506	3 907	2 746	11.7	4.5	11.7	4.5	975.6	2 536.4	385.1	1 001.3
Glasgow city, Barren County	12 351	12 958	11 301	5 395	5 064	4 013	27.3	10.5	27.3	10.5	452.4	1 176.3	197.6	513.8
Graymoor-Devondale city, Jefferson County	2 911	...	...	1 117	...	...	1.9	.7	1.9	.7	1 532.1	4 158.6	587.9	1 595.7
Grayson city, Carter County	3 510	3 423	2 184	1 343	1 292	746	5.5	2.1	5.5	2.1	638.2	1 671.4	244.2	639.5
Greenville city, Muhlenberg County	4 689	4 631	3 875	2 025	1 793	1 396	8.6	3.3	8.6	3.3	545.2	1 420.9	235.5	613.6
Harlan city, Harlan County	2 686	3 024	3 318	1 277	1 298	1 390	4.4	1.7	4.4	1.7	610.5	1 580.0	290.2	751.2
Harrodsburg city, Mercer County	7 335	7 265	6 741	3 317	3 008	2 585	12.0	4.6	12.0	4.6	611.3	1 594.6	276.4	721.1
Hartford city, Ohio County	2 532	2 512	1 868	1 104	1 009	721	6.7	2.6	6.7	2.6	377.9	973.8	164.8	424.6
Hazard city, Perry County	5 416	5 371	5 459	2 277	2 110	1 827	16.8	6.5	16.8	6.5	322.4	833.2	135.5	350.3
Henderson city, Henderson County	25 945	24 834	22 976	11 355	10 028	7 975	39.2	15.1	33.7	13.0	769.9	1 995.8	336.9	873.5
Hendron CDP, McCracken County	3 712	...	...	1 576	...	...	13.5	5.2	13.5	5.2	275.0	713.8	116.7	303.1
Hickman city, Fulton County	2 689	2 894	3 048	1 155	1 135	1 146	7.7	3.0	7.7	3.0	349.2	896.3	150.0	385.0
Highland Heights city, Campbell County	4 223	4 435	4 543	1 797	1 466	1 341	5.4	2.1	5.4	2.1	782.0	2 011.0	332.8	855.7
Highview CDP, Jefferson County	14 814	13 286	...	5 513	4 389	...	16.9	6.5	16.9	6.5	876.6	2 279.1	326.2	848.2
Hillview city, Bullitt County	6 119	5 196	...	1 887	1 361	...	5.0	1.9	5.0	1.9	1 223.8	3 220.5	377.4	993.2
Hodgenville city, Larue County	2 721	2 531	2 562	1 174	1 054	889	3.7	1.4	3.6	1.4	755.8	1 943.6	326.1	838.6
Hopkinsville city, Christian County	29 809	27 318	21 395	12 236	10 528	7 643	52.7	20.3	52.7	20.3	565.6	1 468.4	232.2	602.8
Hurstbourne city, Jefferson County	4 420	...	...	1 898	...	...	4.8	1.9	4.8	1.9	920.8	2 326.3	395.4	998.9
Independence city, Kenton County	10 444	7 998	1 715	3 686	2 634	500	42.5	16.4	42.5	16.4	245.7	636.8	86.7	224.8

TIPSII [UPF] GPH21 CENSUS90 71583900 08/27/93 11:03 AM MACHINE: C DATA:CENSUS90*PH211PSDA00. 08/26/93 14:50:22 TAPE: NONE FRAME: 468
TSF:CENSUS90*92. 08/26/93 14:51:46 UTF:CENSUS90*93. 08/26/93 14:51:47 META:CENSUS90*PH211TABLES00. 08/26/93 15:23:55

Table 45. Population and Housing Units, 1970 to 1990; Area Measurements and Density: 1990—Con.

[For information concerning historical counts, see "User Notes." Density is computed using land area. For definitions of terms and meanings of symbols, see text]

State Place and [In Selected States] County Subdivision [2,500 or More Persons]	Population			Housing units			1990 area measurements				1990 density			
							Total area		Land area		Population per—		Housing units per—	
	1990	1980	1970	1990	1980	1970	Square kilometers	Square miles	Square kilometers	Square miles	Square kilometer	Square mile	Square kilometer	Square mile
Kentucky—Con.														
Irvine city, Estill County	2 836	2 889	2 918	1 258	1 184	1 070	3.8	1.5	3.7	1.4	766.5	2 025.7	340.0	898.6
Jeffersontown city, Jefferson County	23 221	15 795	9 701	9 369	6 085	2 732	25.1	9.7	25.1	9.7	925.1	2 393.9	373.3	965.9
Jenkins city, Letcher County	2 751	3 271	2 552	1 182	1 227	955	22.2	8.6	22.1	8.5	124.5	323.6	53.5	139.1
La Grange city, Oldham County	3 853	2 971	1 713	1 522	1 127	627	6.7	2.6	6.7	2.6	575.1	1 481.9	227.2	585.4
Lakeside Park city, Kenton County	3 131	r3 062	2 511	1 311	r1 275	752	2.0	.8	2.0	.8	1 565.5	3 913.8	655.5	1 638.8
Lancaster city, Garrard County	3 421	3 365	3 230	1 546	1 500	1 285	3.7	1.4	3.7	1.4	924.6	2 443.6	417.8	1 104.3
Lawrenceburg city, Anderson County	5 911	5 167	3 579	2 459	2 043	1 332	7.9	3.1	7.9	3.1	748.2	1 906.8	311.3	793.2
Lebanon city, Marion County	5 695	6 590	5 528	2 388	2 379	1 734	10.7	4.1	10.7	4.1	532.2	1 389.0	223.2	582.4
Leitchfield city, Grayson County	4 965	4 533	2 983	2 114	1 814	1 174	11.8	4.6	11.7	4.5	424.4	1 103.3	180.7	469.8
Lexington-Fayette, Fayette County	225 366	204 165	108 137	97 742	81 747	38 980	739.5	285.5	736.9	284.5	305.8	792.1	132.6	343.6
Urban part	218 925	194 093	...	95 122	78 152	...	247.2	95.4	246.5	95.2	888.1	2 299.6	385.9	999.2
Rural part	6 441	10 072	...	2 620	3 595	...	492.3	190.1	490.5	189.4	13.1	34.0	5.3	13.8
London city, Laurel County	5 757	4 002	4 337	2 553	1 657	1 520	19.9	7.7	19.9	7.7	289.3	747.7	128.3	331.6
Louisville city, Jefferson County	269 063	r298 694	361 706	124 018	r126 280	129 749	172.6	66.6	160.9	62.1	1 672.2	4 332.7	770.8	1 997.1
Ludlow city, Kenton County	4 736	4 959	5 815	1 901	1 902	2 048	3.3	1.3	2.3	.9	2 059.1	5 262.2	826.5	2 112.2
Lyndon city, Jefferson County	8 037	1 553	460	4 285	765	145	8.9	3.5	8.9	3.4	903.0	2 363.8	481.5	1 260.3
Madisonville city, Hopkins County	16 200	16 979	15 332	7 146	6 874	5 488	33.6	13.0	33.3	12.9	486.5	1 255.8	214.6	554.0
Marion city, Crittenden County	3 320	3 392	3 008	1 555	1 560	1 312	8.3	3.2	8.3	3.2	400.0	1 037.5	187.3	485.9
Massac CDP, McCracken County	3 733	...	...	1 466	...	...	10.0	3.9	10.0	3.9	373.3	957.2	146.6	375.9
Mayfield city, Graves County	9 935	10 705	10 724	4 859	4 687	4 286	16.8	6.5	16.8	6.5	591.4	1 528.5	289.2	747.5
Maysville city, Mason County	7 169	7 983	7 411	3 355	3 299	2 761	25.0	9.6	24.9	9.6	287.9	746.8	134.7	349.5
Middlesborough city, Bell County	11 328	12 251	11 878	4 849	4 726	4 154	19.8	7.6	19.8	7.6	572.1	1 490.5	244.9	638.0
Middletown city, Jefferson County	5 016	414	...	2 106	172	...	12.6	4.9	12.5	4.8	401.3	1 045.0	168.5	438.8
Monticello city, Wayne County	5 357	5 677	3 618	2 360	2 312	1 338	13.3	5.1	13.3	5.1	402.8	1 050.4	177.4	462.7
Morehead city, Rowan County	8 357	7 789	7 191	2 326	2 339	1 182	23.7	9.1	23.6	9.1	354.1	918.4	98.6	255.6
Morganfield city, Union County	3 776	3 781	3 563	1 539	1 438	1 266	5.8	2.2	5.7	2.2	662.5	1 716.4	270.0	699.5
Mount Sterling city, Montgomery County	5 362	5 820	5 083	2 396	2 425	1 906	5.8	2.2	5.8	2.2	924.5	2 437.3	413.1	1 089.1
Mount Vernon city, Rockcastle County	2 654	2 334	1 639	1 146	956	604	6.7	2.6	5.3	2.0	500.8	1 327.0	216.2	573.0
Mount Washington city, Bullitt County	5 226	3 997	2 020	1 870	1 380	642	8.8	3.4	8.8	3.4	593.9	1 537.1	212.5	550.0
Murray city, Calloway County	14 439	14 248	13 537	5 546	5 219	4 363	19.1	7.4	19.1	7.4	756.0	1 951.2	290.4	749.5
Newburg CDP, Jefferson County	21 647	24 612	...	8 119	8 889	...	14.9	5.7	14.9	5.7	1 452.8	3 797.7	544.9	1 424.4
Newport city, Campbell County	18 871	21 587	25 998	8 059	8 633	9 036	7.7	3.0	7.1	2.7	2 657.9	6 989.3	1 135.1	2 984.8
Nicholasville city, Jessamine County	13 603	10 400	5 829	5 220	3 689	1 983	16.0	6.2	16.0	6.2	850.2	2 194.0	326.3	841.9
Oakbrook CDP, Boone County	4 113	...	...	1 644	...	...	8.8	3.4	8.8	3.4	467.4	1 209.7	186.8	483.5
Oak Grove city, Christian County	2 863	2 088	...	1 371	907	...	24.6	9.5	24.6	9.5	116.4	301.4	55.7	144.3
Okolona CDP, Jefferson County	18 902	20 039	17 643	7 297	7 021	5 011	17.9	6.9	17.9	6.9	1 056.0	2 739.4	407.7	1 057.5
Owensboro city, Daviess County	53 549	54 450	50 329	23 074	21 157	16 929	41.9	16.2	38.8	15.0	1 380.1	3 569.9	594.7	1 538.3
Paducah city, McCracken County	27 256	29 315	31 627	13 150	12 759	12 195	45.5	17.6	45.5	17.6	599.0	1 548.6	289.0	747.2
Paintsville city, Johnson County	4 354	3 815	3 868	2 014	1 611	1 415	11.1	4.3	11.1	4.3	392.3	1 012.6	181.4	468.4
Paris city, Bourbon County	8 730	7 935	7 823	3 743	3 208	2 832	13.3	5.1	13.3	5.1	656.4	1 711.8	281.4	733.9
Park Hills city, Kenton County	3 321	3 500	3 999	1 529	1 466	1 299	2.0	.8	2.0	.8	1 660.5	4 151.3	764.5	1 911.3
Pikeville city, Pike County	6 324	4 756	5 205	2 738	2 020	1 912	33.8	13.0	33.7	13.0	187.7	486.5	81.2	210.6
Pleasure Ridge Park CDP, Jefferson County	25 131	27 332	28 566	9 538	9 247	7 965	20.5	7.9	20.5	7.9	1 225.9	3 181.1	465.3	1 207.3
Prestonsburg city, Floyd County	3 558	4 011	3 422	1 516	1 691	1 256	8.2	3.2	8.2	3.2	433.9	1 111.9	184.9	473.8
Princeton city, Caldwell County	6 940	7 073	6 292	3 168	2 952	2 407	22.5	8.7	22.5	8.7	308.4	797.7	140.8	364.1
Prospect city, Jefferson County	2 788	1 981	...	1 089	738	...	9.8	3.8	9.8	3.8	284.5	733.7	111.1	286.6
Providence city, Webster County	4 123	4 434	4 270	1 823	1 830	1 696	16.0	6.2	15.9	6.2	259.3	665.0	114.7	294.0
Radcliff city, Hardin County	19 772	r14 656	8 426	8 251	r5 836	2 880	26.8	10.3	26.8	10.3	737.8	1 919.6	307.9	801.1
Reidland CDP, McCracken County	4 054	3 730	...	1 645	1 413	...	12.6	4.8	12.5	4.8	324.3	844.6	131.6	342.7
Richmond city, Madison County	21 155	21 705	16 861	7 869	6 933	4 464	22.4	8.6	22.0	8.5	961.6	2 488.8	357.7	925.8
Russell city, Greenup County	4 014	3 824	2 925	1 535	1 423	1 036	10.2	4.0	10.2	4.0	393.5	1 003.5	150.5	383.8
Russellville city, Logan County	7 454	7 520	6 456	3 292	3 053	2 358	23.7	9.1	23.7	9.1	314.5	819.1	138.9	361.8
St. Dennis CDP, Jefferson County	10 326	...	...	4 033	...	...	6.8	2.6	6.8	2.6	1 518.5	3 971.5	593.1	1 551.2
St. Matthews city, Jefferson County	15 800	r13 519	13 152	8 235	r5 938	4 964	10.4	4.0	10.4	4.0	1 519.2	3 950.0	791.8	2 058.8
Scottsville city, Allen County	4 278	4 278	3 584	1 861	1 845	1 364	14.9	5.7	14.9	5.7	287.1	750.5	124.9	326.5
Shelbyville city, Shelby County	6 238	5 329	4 182	2 727	2 155	1 649	11.6	4.5	11.6	4.5	537.8	1 386.2	235.1	606.0
Shepherdsville city, Bullitt County	4 805	4 454	2 769	1 803	1 584	898	21.8	8.4	21.2	8.2	226.7	586.0	85.0	219.9
Shively city, Jefferson County	15 535	r16 645	19 139	6 852	r6 588	6 085	12.1	4.7	12.1	4.7	1 283.9	3 305.3	566.3	1 457.9
Somerset city, Pulaski County	10 733	10 649	10 436	4 633	4 288	3 790	25.0	9.7	25.0	9.6	429.3	1 118.0	185.3	482.6
Southgate city, Campbell County	3 266	2 833	3 212	1 546	1 050	1 125	3.7	1.4	3.7	1.4	882.7	2 332.9	417.8	1 104.3
Springfield city, Washington County	2 875	3 179	2 961	1 193	1 188	955	5.9	2.3	5.8	2.2	495.7	1 306.8	205.7	542.3
Stanford city, Lincoln County	2 686	2 764	2 474	1 159	1 138	933	7.1	2.7	7.1	2.7	378.3	994.8	163.2	429.3
Stanton city, Powell County	2 795	2 691	2 037	1 135	983	700	5.1	2.0	5.1	2.0	548.0	1 397.5	222.5	567.5
Taylor Mill city, Kenton County	5 530	4 509	3 146	2 065	1 578	941	16.8	6.5	16.5	6.4	335.2	864.1	125.2	322.7
Tompkinsville city, Monroe County	2 861	r3 077	2 207	1 292	r1 261	840	9.5	3.7	9.1	3.5	314.4	817.4	142.0	369.1
Valley Station CDP, Jefferson County	22 840	24 474	24 471	8 168	7 903	6 358	20.4	7.9	20.4	7.9	1 119.6	2 891.1	400.4	1 033.9
Versailles city, Woodford County	7 269	6 427	5 679	2 984	2 435	1 877	7.0	2.7	7.0	2.7	1 038.4	2 692.2	426.3	1 105.2
Villa Hills city, Kenton County	7 739	r4 384	1 647	2 619	r1 241	323	11.1	4.3	9.2	3.5	841.2	2 211.1	284.7	748.3
Vine Grove city, Hardin County	3 586	r3 648	2 987	1 430	r1 377	1 043	11.9	4.6	11.8	4.6	303.9	779.6	121.2	310.9
Westwood CDP, Boyd County	5 300	5 973	...	2 168	2 228	...	10.1	3.9	10.1	3.9	524.8	1 359.0	214.7	555.9
Williamsburg city, Whitley County	5 493	5 560	3 687	2 034	2 004	1 097	12.3	4.8	12.1	4.7	454.0	1 168.7	168.1	432.8
Williamstown city, Grant County	3 023	2 502	2 063	1 296	1 028	808	30.3	11.7	29.0	11.2	104.2	269.9	44.7	115.7
Wilmore city, Jessamine County	4 215	3 787	3 466	1 287	1 048	937	4.8	1.9	4.8	1.9	878.1	2 218.4	268.1	677.4
Winchester city, Clark County	15 799	15 216	13 402	6 592	6 014	4 851	14.7	5.7	14.6	5.7	1 082.1	2 771.8	451.5	1 156.5

TIPSII [UPF] GPH21 CENSUS90 71583900 08/27/93 11:03 AM MACHINE: C DATA:CENSUS90*PH211PSDA00. 08/26/93 14:50:22 TAPE: NONE FRAME: 469
TSF:CENSUS90*92. 08/26/93 14:51:46 UTF:CENSUS90*93. 08/26/93 14:51:47 META:CENSUS90*PH211TABLES00. 08/26/93 15:23:55

Table 45. Population and Housing Units, 1970 to 1990; Area Measurements and Density: 1990—Con.

[For information concerning historical counts, see "User Notes." Density is computed using land area. For definitions of terms and meanings of symbols, see text]

State Place and [In Selected States] County Subdivision [2,500 or More Persons]	Population			Housing units			1990 area measurements				1990 density			
							Total area		Land area		Population per—		Housing units per—	
	1990	1980	1970	1990	1980	1970	Square kilometers	Square miles	Square kilometers	Square miles	Square kilometer	Square mile	Square kilometer	Square mile
Kentucky—Con.														
Woodlawn-Oakdale CDP, McCracken County	4 954	r2 869	1 639	2 096	r1 082	573	15.4	5.9	15.4	5.9	321.7	839.7	136.1	355.3
Louisiana	4 219 973	r4 206 116	3 644 637	1 716 241	r1 548 523	1 150 950	134 274.5	51 843.5	112 836.2	43 566.1	37.4	96.9	15.2	39.4
Abbeville city, Vermilion Parish	11 187	12 391	10 996	4 802	4 740	3 677	12.9	5.0	12.8	5.0	874.0	2 237.4	375.2	960.4
Alexandria city, Rapides Parish	49 188	r51 648	41 811	20 348	r19 662	14 931	65.5	25.3	64.1	24.7	767.4	1 991.4	317.4	823.8
Amite City town, Tangipahoa Parish	4 236	4 301	3 593	1 524	1 599	1 233	7.8	3.0	7.7	3.0	550.1	1 412.0	197.9	508.0
Arabi CDP, St. Bernard Parish	8 787	10 248	...	3 657	3 724	...	5.5	2.1	4.6	1.8	1 910.2	4 881.7	795.0	2 031.7
Arcadia town, Bienville Parish	3 079	3 403	2 970	1 182	1 319	1 013	7.7	3.0	7.7	3.0	399.9	1 026.3	153.5	394.0
Avondale CDP, Jefferson Parish	5 813	6 699	...	1 849	1 774	...	15.0	5.8	14.1	5.4	412.3	1 076.5	131.1	342.4
Baker city, East Baton Rouge Parish	13 233	12 865	8 281	4 734	4 005	2 231	17.3	6.7	17.3	6.7	764.9	1 975.1	273.6	706.6
Ball town, Rapides Parish	3 305	3 405	...	1 260	1 118	...	20.9	8.1	20.9	8.1	158.1	408.0	60.3	155.6
Bastrop city, Morehouse Parish	13 916	15 527	14 713	5 402	5 964	5 108	21.5	8.3	21.5	8.3	647.3	1 676.6	251.3	650.8
Baton Rouge city, East Baton Rouge Parish	219 531	r220 394	165 921	97 115	r84 397	56 397	197.3	76.2	191.5	73.9	1 146.4	2 970.6	507.1	1 314.1
Bayou Cane CDP, Terrebonne Parish	15 876	15 723	9 077	5 957	5 159	2 280	19.8	7.6	19.8	7.6	801.8	2 088.9	300.9	783.8
Bayou Vista CDP, St. Mary Parish	4 733	5 805	5 121	1 784	1 973	1 336	5.1	2.0	4.7	1.8	1 007.0	2 629.4	379.6	991.1
Belle Chasse CDP, Plaquemines Parish	8 512	5 412	...	2 900	1 807	...	73.6	28.4	64.8	25.0	131.4	340.5	44.8	116.0
Berwick town, St. Mary Parish	4 375	4 466	4 168	1 730	1 605	1 306	13.3	5.1	13.1	5.0	334.0	875.0	132.1	346.0
Bogalusa city, Washington Parish	14 280	16 976	18 412	6 476	6 822	6 729	24.6	9.5	24.5	9.5	582.9	1 503.2	264.3	681.7
Boothville-Venice CDP, Plaquemines Parish	2 743	...	...	974	...	...	13.1	5.1	6.7	2.6	409.4	1 055.0	145.4	374.6
Bossier City city, Bossier Parish	52 721	50 817	43 769	21 815	17 950	12 953	100.4	38.8	98.5	38.0	535.2	1 387.4	221.5	574.1
Boutte CDP, St. Charles Parish	2 702	...	...	1 001	...	...	13.4	5.2	13.3	5.1	203.2	529.8	75.3	196.3
Breaux Bridge city, St. Martin Parish	6 515	5 922	4 942	2 588	2 074	1 476	17.0	6.6	16.7	6.5	390.1	1 002.3	155.0	398.2
Bridge City CDP, Jefferson Parish	8 327	...	...	3 029	...	...	13.7	5.3	11.4	4.4	730.4	1 892.5	265.7	688.4
Broadmoor CDP, Lafayette Parish	3 218	7 051	...	1 063	2 149	...	1.6	.6	1.6	.6	2 011.3	5 363.3	664.4	1 771.7
Broussard town, Lafayette Parish	3 213	2 923	1 707	1 300	1 014	509	7.9	3.1	7.9	3.1	406.7	1 036.5	164.6	419.4
Brownfields CDP, East Baton Rouge Parish	5 229	...	...	1 921	...	...	10.9	4.2	10.9	4.2	479.7	1 245.0	176.2	457.4
Brownsville-Bawcomville CDP, Ouachita Parish	7 397	7 252	...	2 977	2 690	...	17.3	6.7	17.3	6.7	427.6	1 104.0	172.1	444.3
Bunkie city, Avoyelles Parish	5 044	5 364	5 395	1 945	1 914	1 719	6.9	2.7	6.9	2.7	731.0	1 868.1	281.9	720.4
Buras-Triumph CDP, Plaquemines Parish	3 702	4 137	4 113	1 467	1 497	1 103	18.6	7.2	13.0	5.0	284.8	740.4	112.8	293.4
Carencro city, Lafayette Parish	5 429	3 712	2 302	2 145	1 224	672	14.3	5.5	14.3	5.5	379.7	987.1	150.0	390.0
Carlyss CDP, Calcasieu Parish	3 305	1 806	...	1 255	623	...	30.8	11.9	30.8	11.9	107.3	277.7	40.7	105.5
Chalmette CDP, St. Bernard Parish	31 860	–	...	12 380	–	...	19.6	7.6	18.0	7.0	1 770.0	4 551.4	687.8	1 768.6
Chauvin CDP, Terrebonne Parish	3 375	3 338	...	1 152	1 012	...	12.0	4.6	12.0	4.6	281.3	733.7	96.0	250.4
Church Point town, Acadia Parish	4 677	4 599	3 865	1 743	1 566	1 158	7.1	2.8	7.1	2.8	658.7	1 670.4	245.5	622.5
Claiborne CDP, Ouachita Parish	8 300	6 278	...	3 065	2 127	...	26.1	10.1	26.0	10.0	319.2	830.0	117.9	306.5
Cottonport town, Avoyelles Parish	2 600	1 911	1 862	733	631	593	4.7	1.8	4.7	1.8	553.2	1 444.4	156.0	407.2
Covington city, St. Tammany Parish	7 691	7 892	7 170	3 358	3 127	2 482	17.7	6.8	17.4	6.7	442.0	1 147.9	193.0	501.2
Crowley city, Acadia Parish	13 983	16 036	16 104	5 798	5 680	5 263	11.8	4.6	11.8	4.6	1 185.0	3 039.8	491.4	1 260.4
Cut Off CDP, Lafourche Parish	5 325	5 049	...	1 857	1 603	...	33.6	13.0	33.2	12.8	160.4	416.0	55.9	145.1
Delhi town, Richland Parish	3 169	3 290	2 887	1 226	1 160	955	5.7	2.2	5.5	2.1	576.2	1 509.0	222.9	583.8
Denham Springs city, Livingston Parish	8 381	8 563	6 752	3 166	3 026	2 104	15.0	5.8	14.8	5.7	566.3	1 470.4	213.9	555.4
De Quincy city, Calcasieu Parish	3 474	3 966	3 448	1 499	1 578	1 256	7.8	3.0	7.8	3.0	445.4	1 158.0	192.2	499.7
De Ridder city	9 868	r10 337	8 030	4 139	r3 970	2 899	20.3	7.9	20.2	7.8	488.5	1 265.1	204.9	530.6
Beauregard Parish	9 511	r10 337	8 030	4 022	r3 970	2 899	19.9	7.7	19.8	7.6	480.4	1 251.4	203.1	529.2
Vernon Parish	357	–	...	117	–	...	.4	.2	.4	.1	892.5	3 570.0	292.5	1 170.0
Des Allemands CDP	2 504	2 920	2 318	998	996	637	23.0	8.9	17.7	6.8	141.5	368.2	56.4	146.8
Lafourche Parish	409	377	225	184	136	57	15.1	5.8	10.0	3.9	40.9	104.9	18.4	47.2
St. Charles Parish	2 095	2 543	2 093	814	860	580	7.9	3.1	7.7	3.0	272.1	698.3	105.7	271.3
Destrehan CDP, St. Charles Parish	8 031	2 382	...	2 901	712	...	18.8	7.3	16.6	6.4	483.8	1 254.8	174.8	453.3
Donaldsonville city, Ascension Parish	7 949	7 901	7 367	2 836	2 674	2 326	6.6	2.5	6.6	2.5	1 204.4	3 179.6	429.7	1 134.4
Dulac CDP, Terrebonne Parish	3 273	...	...	1 182	...	...	73.3	28.3	58.3	22.5	56.1	145.5	20.3	52.5
Eastwood CDP, Bossier Parish	2 987	...	...	1 117	...	...	15.7	6.1	15.7	6.1	190.3	489.7	71.1	183.1
Eden Isle CDP, St. Tammany Parish	3 768	...	...	2 053	...	...	11.1	4.3	9.5	3.7	396.6	1 018.4	216.1	554.9
Edgard CDP, St. John the Baptist Parish	2 753	...	...	889	...	...	62.4	24.1	56.3	21.7	48.9	126.9	15.8	41.0
Empire CDP, Plaquemines Parish	2 654	...	...	979	...	...	19.9	7.7	13.8	5.3	192.3	500.8	70.9	184.7
Estelle CDP, Jefferson Parish	14 091	12 724	–	4 365	3 638	–	13.1	5.1	13.1	5.1	1 075.6	2 762.9	333.2	855.9
Eunice city	11 162	12 479	11 390	4 399	4 543	3 732	12.0	4.6	12.0	4.6	930.2	2 426.5	366.6	956.3
Acadia Parish	232	221	112	74	58	27	.9	.3	.9	.3	257.8	773.3	82.2	246.7
St. Landry Parish	10 930	12 258	11 278	4 325	4 485	3 705	11.1	4.3	11.1	4.3	984.7	2 541.9	389.6	1 005.8
Farmerville town, Union Parish	3 334	3 768	3 416	1 374	1 387	1 098	14.4	5.6	14.3	5.5	233.1	606.2	96.1	249.8
Ferriday town, Concordia Parish	4 111	4 472	5 239	1 614	1 683	1 667	4.3	1.7	4.3	1.7	956.0	2 418.2	375.3	949.4
Fort Polk North CDP, Vernon Parish	3 819	1 644	7 955	1 146	41	1	10.3	4.0	10.3	4.0	370.8	954.8	111.3	286.5
Fort Polk South CDP, Vernon Parish	10 911	12 498	15 600	3 051	2 607	207	16.0	6.2	16.0	6.2	681.9	1 759.8	190.7	492.1
Franklin city, St. Mary Parish	9 004	9 584	9 325	3 365	3 245	2 723	11.5	4.5	11.4	4.4	789.8	2 046.4	295.2	764.8
Franklinton town, Washington Parish	4 007	4 119	3 562	1 512	1 546	1 152	12.5	4.8	12.4	4.8	323.1	834.8	121.9	315.0
Galliano CDP, Lafourche Parish	4 294	5 159	–	1 624	1 749	–	21.0	8.1	21.0	8.1	204.5	530.1	77.3	200.5
Gardere CDP, East Baton Rouge Parish	7 209	...	...	3 536	...	...	8.9	3.5	8.9	3.5	810.0	2 059.7	397.3	1 010.3
Garyville CDP, St. John the Baptist Parish	3 181	2 856	2 474	1 114	990	693	52.3	20.2	48.5	18.7	65.6	170.1	23.0	59.6
Gonzales city, Ascension Parish	7 003	7 287	4 512	2 783	2 500	1 468	19.7	7.6	19.5	7.5	359.1	933.7	142.7	371.1
Grambling town, Lincoln Parish	5 484	4 226	4 407	1 145	860	720	12.2	4.7	12.1	4.7	453.2	1 166.8	94.6	243.6
Gray CDP, Terrebonne Parish	4 260	...	...	1 496	...	...	30.2	11.6	30.2	11.6	141.1	367.2	49.5	129.0
Gretna city, Jefferson Parish	17 208	20 615	24 875	7 987	8 364	8 163	10.0	3.9	9.1	3.5	1 891.0	4 916.6	877.7	2 282.0
Hahnville CDP, St. Charles Parish	2 599	2 947	2 522	1 016	1 041	725	20.8	8.0	16.8	6.5	154.7	399.8	60.5	156.3
Hammond city, Tangipahoa Parish	15 871	r15 226	12 487	6 292	r5 188	3 732	29.3	11.3	29.3	11.3	541.7	1 404.5	214.7	556.8

TIPSII [UPF] GPH21 CENSUS90 71583900 08/27/93 11:03 AM MACHINE: C DATA:CENSUS90*PH211PSDA00. 08/26/93 14:50:22 TAPE: NONE FRAME: 470
TSF:CENSUS90*92. 08/26/93 14:51:46 UTF:CENSUS90*93. 08/26/93 14:51:47 META:CENSUS90*PH211TABLES00. 08/26/93 15:23:55

Table 45. Population and Housing Units, 1970 to 1990; Area Measurements and Density: 1990—Con.

[For information concerning historical counts, see "User Notes." Density is computed using land area. For definitions of terms and meanings of symbols, see text]

State Place and [In Selected States] County Subdivision [2,500 or More Persons]	Population			Housing units			1990 area measurements				1990 density			
							Total area		Land area		Population per—		Housing units per—	
	1990	1980	1970	1990	1980	1970	Square kilometers	Square miles	Square kilometers	Square miles	Square kilometer	Square mile	Square kilometer	Square mile
Louisiana—Con.														
Harahan city, Jefferson Parish	9 927	11 384	13 037	4 054	4 057	3 845	6.4	2.5	5.1	2.0	1 946.5	4 963.5	794.9	2 027.0
Harvey CDP, Jefferson Parish	21 222	22 709	6 347	9 406	8 279	2 008	18.2	7.0	17.2	6.7	1 233.8	3 167.5	546.9	1 403.9
Haynesville town, Claiborne Parish	2 854	3 454	3 055	1 258	1 420	1 148	12.8	4.9	12.7	4.9	224.7	582.4	99.1	256.7
Homer town, Claiborne Parish	4 152	4 307	4 483	1 800	1 735	1 688	11.9	4.6	11.9	4.6	348.9	902.6	151.3	391.3
Houma city, Terrebonne Parish	30 495	32 602	30 922	11 476	11 533	9 202	35.4	13.7	35.1	13.6	868.8	2 242.3	327.0	843.8
Inniswold CDP, East Baton Rouge Parish	3 474	...	...	1 496	...	...	5.6	2.2	5.6	2.2	620.4	1 579.1	267.1	680.0
Iowa town, Calcasieu Parish	2 588	2 437	1 944	938	814	583	7.2	2.8	7.2	2.8	359.4	924.3	130.3	335.0
Jackson town, East Feliciana Parish	3 891	r3 878	4 697	974	r947	773	11.4	4.4	11.4	4.4	341.3	884.3	85.4	221.4
Jeanerette city, Iberia Parish	6 205	6 511	6 322	2 256	2 114	1 832	6.0	2.3	6.0	2.3	1 034.2	2 697.8	376.0	980.9
Jefferson CDP, Jefferson Parish	14 521	15 550	16 489	7 667	6 940	6 022	18.9	7.3	16.8	6.5	864.3	2 234.0	456.4	1 179.5
Jena town, La Salle Parish	2 626	r4 375	2 431	1 234	r1 737	900	10.6	4.1	10.6	4.1	247.7	640.5	116.4	301.0
Jennings city, Jefferson Davis Parish	11 305	12 401	11 783	4 475	4 323	3 751	26.4	10.2	26.4	10.2	428.2	1 108.3	169.5	438.7
Jonesboro town, Jackson Parish	4 305	5 061	5 072	1 969	2 172	1 884	11.5	4.5	11.4	4.4	377.6	978.4	172.7	447.5
Jonesville town, Catahoula Parish	2 720	2 828	2 761	1 029	1 000	875	4.9	1.9	4.9	1.9	555.1	1 431.6	210.0	541.6
Kaplan city, Vermilion Parish	4 535	5 016	5 540	1 956	1 976	1 878	4.5	1.7	4.5	1.7	1 007.8	2 667.6	434.7	1 150.6
Kenner city, Jefferson Parish	72 033	66 382	29 858	27 259	22 304	8 208	210.0	81.1	39.2	15.1	1 837.6	4 770.4	695.4	1 805.2
Lacombe CDP, St. Tammany Parish	6 523	5 146	...	2 637	2 194	...	82.9	32.0	77.3	29.9	84.4	218.2	34.1	88.2
Lafayette city, Lafayette Parish	94 440	r80 584	68 908	40 379	r29 401	20 724	106.2	41.0	106.0	40.9	890.9	2 309.0	380.9	987.3
Lake Arthur town, Jefferson Davis Parish	3 194	3 615	3 551	1 344	1 315	1 224	6.2	2.4	4.8	1.8	665.4	1 774.4	280.0	746.7
Lake Charles city, Calcasieu Parish	70 580	75 226	77 998	29 844	28 166	24 905	88.1	34.0	83.1	32.1	849.3	2 198.8	359.1	929.7
Lake Providence town, East Carroll Parish	5 380	6 361	6 183	2 050	2 358	1 985	9.4	3.6	9.3	3.6	578.5	1 494.4	220.4	569.4
Laplace CDP, St. John the Baptist Parish	24 194	16 112	5 953	8 426	5 420	1 600	57.6	22.2	54.8	21.2	441.5	1 141.2	153.8	397.5
Larose CDP, Lafourche Parish	5 772	5 234	4 267	2 029	1 668	1 142	18.0	7.0	17.4	6.7	331.7	861.5	116.6	302.8
Leesville city, Vernon Parish	7 638	9 054	8 928	3 520	3 765	3 014	14.2	5.5	14.1	5.4	541.7	1 414.4	249.6	651.9
Lockport town, Lafourche Parish	2 503	2 424	2 398	967	837	693	1.7	.6	1.6	.6	1 564.4	4 171.7	604.4	1 611.7
Luling CDP, St. Charles Parish	2 803	4 006	3 255	1 114	1 405	942	10.6	4.1	9.5	3.7	295.1	757.6	117.3	301.1
Lutcher town, St. James Parish	3 907	4 730	3 911	1 296	1 443	989	8.8	3.4	8.7	3.4	449.1	1 149.1	149.0	381.2
Mamou town, Evangeline Parish	3 483	3 194	3 275	1 544	1 375	1 217	3.6	1.4	3.6	1.4	967.5	2 487.9	428.9	1 102.9
Mandeville city, St. Tammany Parish	7 083	6 076	2 571	3 105	2 664	1 129	11.2	4.3	11.2	4.3	632.4	1 647.2	277.2	722.1
Mansfield city, De Soto Parish	5 389	6 485	6 432	2 276	2 577	2 286	8.6	3.3	8.6	3.3	626.6	1 633.0	264.7	689.7
Many town, Sabine Parish	3 112	3 988	3 112	1 339	1 565	1 149	6.8	2.6	6.8	2.6	457.6	1 196.9	196.9	515.0
Marksville city, Avoyelles Parish	5 526	5 113	4 519	2 058	1 858	1 444	8.1	3.1	8.0	3.1	690.8	1 782.6	257.3	663.9
Marrero CDP, Jefferson Parish	36 671	36 548	29 015	13 220	11 725	7 862	22.2	8.6	20.9	8.1	1 754.6	4 527.3	632.5	1 632.1
Mathews CDP, Lafourche Parish	3 009	...	...	1 038	...	...	13.1	5.0	13.1	5.0	229.7	601.8	79.2	207.6
Meraux CDP, St. Bernard Parish	8 849	...	...	3 037	...	...	13.4	5.2	11.8	4.5	749.9	1 966.4	257.4	674.9
Merrydale CDP, East Baton Rouge Parish	10 395	...	...	3 453	...	...	11.0	4.3	11.0	4.3	945.0	2 417.4	313.9	803.0
Metairie CDP, Jefferson Parish	149 428	164 160	136 477	67 021	64 921	41 889	60.3	23.3	60.2	23.3	2 482.2	6 413.2	1 113.3	2 876.4
Mimosa Park CDP, St. Charles Parish	4 516	3 737	1 624	1 591	1 235	415	6.4	2.5	6.4	2.5	705.6	1 806.4	248.6	636.4
Minden city, Webster Parish	13 661	15 084	13 996	5 818	5 886	4 861	26.2	10.1	26.0	10.0	525.4	1 366.1	223.8	581.8
Monroe city, Ouachita Parish	54 909	57 597	56 374	21 610	21 122	18 276	70.7	27.3	67.8	26.2	809.9	2 095.8	318.7	824.8
Monticello CDP, East Baton Rouge Parish	4 710	...	...	1 573	...	...	6.2	2.4	6.2	2.4	759.7	1 962.5	253.7	655.4
Morgan City city, St. Mary Parish	14 531	16 114	16 586	5 838	5 680	4 976	15.6	6.0	15.2	5.9	956.0	2 462.9	384.1	989.5
Moss Bluff CDP, Calcasieu Parish	8 039	7 004	...	2 832	2 300	...	41.0	15.8	39.4	15.2	204.0	528.9	71.9	186.3
Natchitoches city, Natchitoches Parish	16 609	16 664	15 974	6 093	6 117	4 568	35.0	13.5	26.2	10.1	633.9	1 644.5	232.6	603.3
New Iberia city, Iberia Parish	31 828	32 766	30 147	12 426	11 298	9 079	26.3	10.2	26.3	10.2	1 210.2	3 120.4	472.5	1 218.2
Newllano town, Vernon Parish	2 660	2 213	1 800	1 014	837	536	1.8	.7	1.8	.7	1 477.8	3 800.0	563.3	1 448.6
New Orleans city, Orleans Parish	496 938	r557 927	593 471	225 573	r226 680	208 524	907.1	350.2	467.9	180.6	1 062.1	2 751.6	482.1	1 249.0
Urban part	496 691	557 028	591 502	225 393	225 917	(NA)	244.3	94.3	226.5	87.4	2 192.9	5 683.0	995.1	2 578.9
Rural part	247	487	1 969	180	535	(NA)	662.8	255.9	241.4	93.2	1.0	2.7	.7	1.9
New Roads city, Pointe Coupee Parish	5 303	3 924	3 945	1 998	1 381	1 127	11.9	4.6	11.9	4.6	445.6	1 152.8	167.9	434.3
New Sarpy CDP, St. Charles Parish	2 946	2 249	1 643	1 108	713	424	5.9	2.3	4.6	1.8	640.4	1 636.7	240.9	615.6
Norco CDP, St. Charles Parish	3 385	4 416	4 773	1 371	1 547	1 412	7.7	3.0	6.6	2.5	512.9	1 354.0	207.7	548.4
Oakdale city, Allen Parish	6 832	7 155	7 301	2 455	2 728	2 394	11.9	4.6	11.9	4.6	574.1	1 485.2	206.3	533.7
Oak Hills Place CDP, East Baton Rouge Parish	5 479	...	...	2 025	...	...	8.1	3.1	8.0	3.1	684.9	1 767.4	253.1	653.2
Old Jefferson CDP, East Baton Rouge Parish	4 531	...	...	1 599	...	...	9.1	3.5	9.1	3.5	497.9	1 294.6	175.7	456.9
Opelousas city, St. Landry Parish	18 151	18 903	20 387	7 173	6 764	6 287	17.9	6.9	17.8	6.9	1 019.7	2 630.6	403.0	1 039.6
Patterson city, St. Mary Parish	4 736	4 693	4 409	1 739	1 581	1 209	6.0	2.3	6.0	2.3	789.3	2 059.1	289.8	756.1
Pierre Part CDP, Assumption Parish	3 053	3 153	...	1 146	1 027	...	7.9	3.0	7.8	3.0	391.4	1 017.7	146.9	382.0
Pineville city, Rapides Parish	12 251	12 034	8 951	5 086	4 697	3 164	18.5	7.1	18.2	7.0	673.1	1 750.1	279.5	726.6
Plaquemine city, Iberville Parish	7 186	7 521	7 739	2 874	2 768	2 434	5.9	2.3	5.8	2.2	1 239.0	3 266.4	495.5	1 306.4
Ponchatoula city, Tangipahoa Parish	5 425	5 469	4 545	2 231	2 005	1 600	9.0	3.5	9.0	3.5	602.8	1 550.0	247.9	637.4
Port Allen city, West Baton Rouge Parish	6 277	6 114	5 728	2 388	2 051	1 682	7.1	2.8	5.8	2.2	1 082.2	2 853.2	411.7	1 085.5
Port Sulphur CDP, Plaquemines Parish	3 523	3 318	3 022	1 260	1 267	892	19.2	7.4	13.9	5.4	253.5	652.4	90.6	233.3
Poydras CDP, St. Bernard Parish	4 029	5 722	...	1 471	1 795	...	11.4	4.4	10.8	4.2	373.1	959.3	136.2	350.2
Prien CDP, Calcasieu Parish	6 448	6 224	–	2 362	2 188	–	31.3	12.1	28.2	10.9	228.7	591.6	83.8	216.7
Raceland CDP, Lafourche Parish	5 564	6 302	4 880	2 077	2 082	1 438	12.6	4.9	12.6	4.9	441.6	1 135.5	164.8	423.9
Rayne city, Acadia Parish	8 502	9 066	9 510	3 375	3 127	2 942	8.5	3.3	8.5	3.3	1 000.2	2 576.4	397.1	1 022.7
Rayville town, Richland Parish	4 411	4 610	3 962	1 631	1 711	1 422	5.6	2.2	5.6	2.1	787.7	2 100.5	291.3	776.7
Red Chute CDP, Bossier Parish	5 431	...	...	1 965	...	...	24.0	9.3	23.9	9.2	227.2	590.3	82.2	213.6

TIPSII [UPF] GPH21 CENSUS90 71583900 08/27/93 11:03 AM MACHINE: C DATA:CENSUS90*PH21TIPSDA00, 08/26/93 14:50:22 TAPE: NONE FRAME: 471
TSF:CENSUS90*92, 08/26/93 14:51:46 UTF:CENSUS90*93, 08/26/93 14:51:47 META:CENSUS90*PH21TABLES00, 08/26/93 15:23:55

Table 45. Population and Housing Units, 1970 to 1990; Area Measurements and Density: 1990—Con.

[For information concerning historical counts, see "User Notes." Density is computed using land area. For definitions of terms and meanings of symbols, see text]

State Place and [In Selected States] County Subdivision [2,500 or More Persons]	Population			Housing units			1990 area measurements				1990 density			
							Total area		Land area		Population per—		Housing units per—	
	1990	1980	1970	1990	1980	1970	Square kilometers	Square miles	Square kilometers	Square miles	Square kilometer	Square mile	Square kilometer	Square mile
Louisiana—Con.														
Reserve CDP, St. John the Baptist Parish	8 847	7 288	6 381	3 325	2 415	1 787	51.3	19.8	48.2	18.6	183.5	475.6	69.0	178.8
River Ridge CDP, Jefferson Parish	14 800	17 146	15 713	6 194	6 199	4 202	9.1	3.5	7.3	2.8	2 027.4	5 285.7	848.5	2 212.1
Ruston city, Lincoln Parish	20 027	20 585	17 365	7 669	7 035	5 212	45.0	17.4	44.8	17.3	447.0	1 157.6	171.2	443.3
St. Martinville city, St. Martin Parish	7 137	7 965	7 153	2 633	2 558	1 934	6.2	2.4	6.2	2.4	1 151.1	2 973.8	424.7	1 097.1
St. Rose CDP, St. Charles Parish	6 259	...	...	2 384	...	...	10.5	4.1	10.5	4.0	596.1	1 564.8	227.0	596.0
Schriever CDP, Terrebonne Parish	4 958	...	...	1 813	...	...	35.0	13.5	34.8	13.5	142.5	367.3	52.1	134.3
Scott town, Lafayette Parish	4 912	2 239	1 334	1 909	851	464	16.7	6.5	16.7	6.5	294.1	755.7	114.3	293.7
Shenandoah CDP, East Baton Rouge Parish	13 429	...	...	4 580	...	...	16.4	6.3	16.4	6.3	818.8	2 131.6	279.3	727.0
Shreveport city	198 525	r206 989	182 064	87 473	r80 952	63 138	293.3	113.2	255.4	98.6	777.3	2 013.4	342.5	887.2
Bossier Parish	491	872	250	322	483	86	4.3	1.7	4.0	1.5	122.8	327.3	80.5	214.7
Caddo Parish	198 034	r206 117	181 814	87 151	r80 469	63 052	289.0	111.6	251.4	97.1	787.7	2 039.5	346.7	897.5
Slidell city, St. Tammany Parish	24 124	26 718	16 101	9 087	8 803	4 850	25.0	9.7	24.2	9.3	996.9	2 594.0	375.5	977.1
South Vacherie CDP, St. James Parish	3 462	3 189	...	1 139	923	...	40.2	15.5	40.2	15.5	86.1	223.4	28.3	73.5
Springhill city, Webster Parish	5 668	6 516	6 496	2 588	2 669	2 294	16.2	6.3	16.1	6.2	352.0	914.2	160.7	417.4
Sulphur city, Calcasieu Parish	20 125	19 709	14 959	7 812	7 131	4 649	25.2	9.7	25.2	9.7	798.6	2 074.7	310.0	805.4
Swartz CDP, Ouachita Parish	3 698	...	...	1 337	...	...	14.6	5.6	14.6	5.6	253.3	660.4	91.6	238.8
Tallulah city, Madison Parish	8 526	r11 341	9 643	3 241	r4 157	3 189	6.2	2.4	6.2	2.4	1 375.2	3 552.5	522.7	1 350.4
Terrytown CDP, Jefferson Parish	23 787	23 548	13 832	9 726	8 418	3 934	9.7	3.7	9.6	3.7	2 477.8	6 428.9	1 013.1	2 628.6
Thibodaux city, Lafourche Parish	14 035	15 810	15 028	5 454	5 343	4 277	10.0	3.9	10.0	3.9	1 403.5	3 598.7	545.4	1 398.5
Timberlane CDP, Jefferson Parish	12 614	11 579	...	4 499	3 663	...	5.5	2.1	5.5	2.1	2 293.5	6 006.7	818.0	2 142.4
Vidalia town, Concordia Parish	4 953	5 936	5 538	1 911	2 083	1 640	6.0	2.3	6.0	2.3	825.5	2 153.5	318.5	830.9
Village St. George CDP, East Baton Rouge Parish	6 242	...	...	2 264	...	...	5.7	2.2	5.7	2.2	1 095.1	2 837.3	397.2	1 029.1
Ville Platte town, Evangeline Parish	9 037	9 201	9 692	3 721	3 632	3 286	7.9	3.1	7.9	3.1	1 143.9	2 915.2	471.0	1 200.3
Vinton town, Calcasieu Parish	3 154	3 631	3 454	1 366	1 361	1 073	12.1	4.7	11.9	4.6	265.0	685.7	114.8	297.0
Violet CDP, St. Bernard Parish	8 574	11 678	...	2 868	3 587	...	11.5	4.4	10.5	4.0	816.6	2 143.5	273.1	717.0
Vivian town, Caddo Parish	4 156	r4 225	4 046	1 873	r1 745	1 522	13.3	5.2	13.3	5.2	312.5	799.2	140.8	360.2
Waggaman CDP, Jefferson Parish	9 405	9 004	...	2 966	2 220	...	17.0	6.5	14.4	5.6	653.1	1 679.5	206.0	529.6
Walker town, Livingston Parish	3 727	2 957	1 363	1 391	1 025	379	14.9	5.8	14.9	5.8	250.1	642.6	93.4	239.8
Welsh town, Jefferson Davis Parish	3 299	3 515	3 203	1 266	1 215	1 006	16.4	6.3	16.1	6.2	204.9	532.1	78.6	204.2
Westlake city, Calcasieu Parish	5 007	5 246	4 082	1 904	1 739	1 184	6.0	2.3	6.0	2.3	834.5	2 177.0	317.3	827.8
Westminster CDP, East Baton Rouge Parish	2 582	...	...	979	...	...	3.0	1.1	3.0	1.1	860.7	2 347.3	326.3	890.0
West Monroe city, Ouachita Parish	14 096	14 993	14 868	6 582	6 524	5 369	19.2	7.4	18.6	7.2	757.8	1 957.8	353.9	914.2
Westwego city, Jefferson Parish	11 218	12 663	11 402	4 690	4 776	3 518	9.2	3.6	8.3	3.2	1 351.6	3 505.6	565.1	1 465.6
Winnfield city, Winn Parish	6 138	7 311	7 142	2 523	2 947	2 495	8.6	3.3	8.6	3.3	713.7	1 860.0	293.4	764.5
Winnsboro town, Franklin Parish	5 755	5 921	5 349	2 186	2 164	1 782	9.1	3.5	8.9	3.4	646.6	1 692.6	245.6	642.9
Zachary city, East Baton Rouge Parish	9 036	7 297	4 964	3 140	2 400	1 385	48.3	18.7	48.3	18.6	187.1	485.8	65.0	168.8
Maine	1 227 928	r1 125 043	993 722	587 045	r501 333	397 182	91 653.1	35 387.3	79 939.1	30 864.5	15.4	39.8	7.3	19.0
Arundel town, York County	2 669	2 150	1 322	1 036	755	425	62.0	23.9	61.9	23.9	43.1	111.7	16.7	43.3
Auburn city, Androscoggin County	24 309	23 128	24 151	10 406	9 061	8 403	170.4	65.8	154.9	59.8	156.9	406.5	67.2	174.0
Urban part	23 650	21 787	22 371	10 169	8 619	(NA)	126.5	48.9	111.0	42.8	213.1	552.6	91.6	237.6
Rural part	659	1 341	1 780	237	442	(NA)	43.9	16.9	43.9	16.9	15.0	39.0	5.4	14.0
Augusta city, Kennebec County	21 325	21 819	21 945	9 572	8 990	7 246	151.0	58.3	143.4	55.4	148.7	384.9	66.8	172.8
Bangor city, Penobscot County	33 181	31 643	33 168	14 366	12 792	10 967	90.0	34.8	89.2	34.5	372.0	961.8	161.1	416.4
Bar Harbor CDP, Hancock County	2 768	2 685	2 392	1 537	1 301	1 020	8.2	3.1	8.2	3.1	337.6	892.9	187.4	495.8
Bar Harbor town, Hancock County	4 443	4 124	3 716	2 586	2 094	1 695	182.4	70.4	109.3	42.2	40.6	105.3	23.7	61.3
Bath city, Sagadahoc County	9 799	10 246	9 679	4 236	3 919	3 490	34.3	13.3	23.7	9.1	413.5	1 076.8	178.7	465.5
Belfast city, Waldo County	6 355	6 243	5 957	2 898	2 636	2 242	99.3	38.4	88.2	34.0	72.1	186.9	32.9	85.2
Urban part	6 006	...	...	2 756	...	...	76.5	29.5	65.3	25.2	92.0	238.3	42.2	109.4
Rural part	349	...	...	142	...	...	22.8	8.8	22.8	8.8	15.3	39.7	6.2	16.1
Berwick town, York County	5 995	4 149	3 136	2 222	1 521	999	97.3	37.6	96.1	37.1	62.4	161.6	23.1	59.9
Biddeford city, York County	20 710	19 638	19 983	9 051	7 959	7 061	89.5	34.5	77.7	30.0	266.5	690.3	116.5	301.7
Boothbay town, Lincoln County	2 648	2 308	1 814	1 714	1 479	1 152	119.5	46.1	57.2	22.1	46.3	119.8	30.0	77.6
Brewer city, Penobscot County	9 021	9 017	9 300	3 780	3 534	3 049	40.4	15.6	39.1	15.1	230.7	597.4	96.7	250.3
Bridgton town, Cumberland County	4 307	3 528	2 967	2 921	2 061	1 667	175.2	67.7	148.4	57.3	29.0	75.2	19.7	51.0
Brunswick CDP, Cumberland County	14 683	10 990	10 867	5 914	3 956	3 489	36.5	14.1	32.7	12.6	449.0	1 165.3	180.9	469.4
Brunswick town, Cumberland County	20 906	17 366	16 195	8 197	6 241	5 136	141.6	54.7	121.2	46.8	172.5	446.7	67.6	175.1
Bucksport CDP, Hancock County	2 989	2 853	2 456	1 289	1 198	875	37.5	14.5	29.5	11.4	101.3	262.2	43.7	113.1
Bucksport town, Hancock County	4 825	4 345	3 756	2 078	1 847	1 384	146.2	56.5	133.5	51.6	36.1	93.5	15.6	40.3
Buxton town, York County	6 494	5 775	3 135	2 362	2 045	999	106.7	41.2	104.9	40.5	61.9	160.3	22.5	58.3
Calais city, Washington County	3 963	4 262	4 044	1 773	1 880	1 570	103.7	40.0	88.2	34.0	44.9	116.6	20.1	52.1
Urban part	3 052	...	...	1 306	...	...	8.5	3.3	5.3	2.0	575.8	1 526.0	246.4	653.0
Rural part	911	...	...	467	...	...	95.1	36.7	82.9	32.0	11.0	28.5	5.6	14.6
Camden CDP, Knox County	4 022	3 743	3 492	2 010	1 744	1 538	9.8	3.8	9.8	3.8	410.4	1 058.4	205.1	528.9
Camden town, Knox County	5 060	4 584	4 115	2 654	2 291	1 930	65.6	25.3	46.1	17.8	109.8	284.3	57.6	149.1
Cape Elizabeth town, Cumberland County	8 854	7 838	7 873	3 456	2 824	2 501	151.5	58.5	38.4	14.8	230.6	598.2	90.0	233.5
Caribou city, Aroostook County	9 415	9 916	10 419	4 089	3 706	3 182	207.7	80.2	205.4	79.3	45.8	118.7	19.9	51.6
Urban part	8 005	...	...	3 517	...	...	84.8	32.7	83.7	32.3	95.6	247.8	42.0	108.9
Rural part	1 410	...	...	572	...	...	122.9	47.4	121.7	47.0	11.6	30.0	4.7	12.2
Casco town, Cumberland County	3 018	2 243	1 256	1 677	1 222	937	94.4	36.4	81.0	31.3	37.3	96.4	20.7	53.6
China town, Kennebec County	3 713	2 918	1 850	1 703	1 224	981	147.1	56.8	129.1	49.9	28.8	74.4	13.2	34.1
Clinton town, Kennebec County	3 332	2 696	1 971	1 226	946	612	116.1	44.8	113.7	43.9	29.3	75.9	10.8	27.9
Cumberland town, Cumberland County	5 836	5 284	4 096	2 365	1 981	1 506	119.7	46.2	67.5	26.1	86.5	223.6	35.0	90.6
Dexter CDP, Penobscot County	2 650	3 118	2 732	1 238	1 303	1 094	13.8	5.3	12.3	4.8	215.4	552.1	100.7	257.9
Dexter town, Penobscot County	4 419	4 286	3 725	2 095	1 867	1 548	96.3	37.2	91.1	35.2	48.5	125.5	23.0	59.5

TIPSII [UPF] GPH21 CENSUS90 71583900 08/27/93 11:03 AM MACHINE: C DATA:CENSUS90*PH211TIPSDA00. 08/26/93 14:50:22 TAPE: NONE FRAME: 472
TSF:CENSUS90*92. 08/26/93 14:51:46 UTF:CENSUS90*93. 08/26/93 14:51:47 META:CENSUS90*PH211TABLES00. 08/26/93 15:23:55

Table 45. Population and Housing Units, 1970 to 1990; Area Measurements and Density: 1990—Con.

[For information concerning historical counts, see "User Notes." Density is computed using land area. For definitions of terms and meanings of symbols, see text]

State Place and [In Selected States] County Subdivision [2,500 or More Persons]	Population			Housing units			1990 area measurements				1990 density			
							Total area		Land area		Population per—		Housing units per—	
	1990	1980	1970	1990	1980	1970	Square kilometers	Square miles	Square kilometers	Square miles	Square kilometer	Square mile	Square kilometer	Square mile
Maine—Con.														
Dixfield town, Oxford County	2 574	2 389	2 188	1 081	845	703	107.8	41.6	106.7	41.2	24.1	62.5	10.1	26.2
Dover-Foxcroft town, Piscataquis County	4 657	4 323	4 178	2 128	1 970	1 708	184.5	71.2	176.8	68.2	26.3	68.3	12.0	31.2
Dover-Foxcroft CDP, Piscataquis County	3 077	2 974	3 102	1 288	1 219	1 094	22.3	8.6	21.8	8.4	141.1	366.3	59.1	153.3
Durham town, Androscoggin County	2 842	2 074	1 264	994	682	376	100.4	38.8	98.7	38.1	28.8	74.6	10.1	26.1
Eliot town, York County	5 329	4 948	3 497	2 038	1 827	1 217	55.1	21.3	51.1	19.7	104.3	270.5	39.9	103.5
Ellsworth city, Hancock County	5 975	5 179	4 603	3 202	2 503	2 052	243.0	93.8	205.3	79.3	29.1	75.3	15.6	40.4
Urban part	3 637	...	...	1 773	...	...	23.8	9.2	20.9	8.1	174.0	449.0	84.8	218.9
Rural part	2 338	...	...	1 429	...	...	219.2	84.7	184.4	71.2	12.7	32.8	7.7	20.1
Fairfield CDP, Somerset County	2 794	3 169	3 694	1 261	1 317	1 291	4.8	1.8	4.8	1.8	582.1	1 552.2	262.7	700.6
Fairfield town, Somerset County	6 718	6 113	5 684	2 658	2 271	1 877	141.5	54.6	139.3	53.8	48.2	124.9	19.1	49.4
Falmouth town, Cumberland County	7 610	6 853	6 291	3 322	2 664	2 164	96.9	37.4	76.7	29.6	99.2	257.1	43.3	112.2
Farmingdale town, Kennebec County	2 918	2 535	2 423	1 237	960	789	30.2	11.6	29.2	11.3	99.9	258.2	42.4	109.5
Farmington CDP, Franklin County	4 197	3 583	3 096	1 644	1 263	903	10.5	4.0	10.5	4.0	399.7	1 049.3	156.6	411.0
Farmington town, Franklin County	7 436	6 730	5 657	2 877	2 354	1 713	145.0	56.0	144.4	55.8	51.5	133.3	19.9	51.6
Fort Fairfield town, Aroostook County	3 998	4 376	4 859	1 648	1 599	1 514	203.0	78.4	198.5	76.6	20.1	52.2	8.3	21.5
Fort Kent town, Aroostook County	4 268	4 826	4 575	1 634	1 572	1 176	143.4	55.4	140.3	54.2	30.4	78.7	11.6	30.1
Freeport town, Cumberland County	6 905	5 863	4 781	3 011	2 361	1 902	120.4	46.5	89.9	34.7	76.8	199.0	33.5	86.8
Fryeburg town, Oxford County	2 968	2 715	2 208	1 549	1 317	887	171.3	66.1	151.7	58.6	19.6	50.6	10.2	26.4
Gardiner city, Kennebec County	6 746	6 485	6 685	2 705	2 512	2 277	43.0	16.6	40.6	15.7	166.2	429.7	66.6	172.3
Glenburn town, Penobscot County	3 198	2 319	1 196	1 298	974	599	75.9	29.3	70.4	27.2	45.4	117.6	18.4	47.7
Gorham CDP, Cumberland County	3 618	4 052	3 337	1 091	1 254	879	14.4	5.6	14.4	5.6	251.3	646.1	75.8	194.8
Gorham town, Cumberland County	11 856	10 101	7 839	4 048	3 358	2 207	132.8	51.3	131.2	50.6	90.4	234.3	30.9	80.0
Gray town, Cumberland County	5 904	4 344	2 939	2 836	2 291	1 701	119.1	46.0	112.0	43.3	52.7	136.4	25.3	65.5
Greene town, Androscoggin County	3 661	3 037	1 772	1 446	1 080	758	91.5	35.3	83.9	32.4	43.6	113.0	17.2	44.6
Hallowell city, Kennebec County	2 534	2 502	2 814	1 192	1 123	915	15.8	6.1	15.2	5.9	166.7	429.5	78.4	202.0
Hampden CDP, Penobscot County	3 895	3 538	2 207	1 574	1 296	681	30.3	11.7	28.7	11.1	135.7	350.9	54.8	141.8
Hampden town, Penobscot County	5 974	5 250	4 693	2 326	1 870	1 503	101.0	39.0	98.6	38.1	60.6	156.8	23.6	61.0
Harpswell town, Cumberland County	5 012	3 796	2 552	3 432	2 852	2 248	201.4	77.7	62.6	24.2	80.1	207.1	54.8	141.8
Hermon town, Penobscot County	3 755	3 170	2 376	1 423	1 063	724	95.3	36.8	93.1	35.9	40.3	104.6	15.3	39.6
Holden town, Penobscot County	2 952	2 554	1 841	1 332	1 106	727	83.2	32.1	80.1	30.9	36.9	95.5	16.6	43.1
Hollis town, York County	3 573	2 892	1 560	1 254	1 010	567	85.3	32.9	82.9	32.0	43.1	111.7	15.1	39.2
Houlton CDP, Aroostook County	5 627	5 730	6 760	2 393	2 243	2 111	19.9	7.7	19.9	7.7	282.8	730.8	120.3	310.8
Houlton town, Aroostook County	6 613	6 766	8 111	2 774	2 609	2 482	95.2	36.8	95.2	36.7	69.5	180.2	29.1	75.6
Jay town, Franklin County	5 080	5 080	3 954	2 002	1 788	1 178	127.6	49.2	125.5	48.5	40.5	104.7	16.0	41.3
Kennebunk CDP, York County	4 206	3 294	2 764	1 971	1 354	1 017	17.5	6.7	17.5	6.7	240.3	627.8	112.6	294.2
Kennebunk town, York County	8 004	6 621	5 646	3 985	2 985	2 302	92.0	35.5	90.9	35.1	88.1	228.0	43.8	113.5
Kennebunkport town, York County	3 356	2 952	2 160	2 280	2 048	1 517	56.9	22.0	53.4	20.6	62.8	162.9	42.7	110.7
Kittery CDP, York County	5 151	5 465	7 363	2 104	2 003	1 972	9.2	3.6	7.3	2.8	705.6	1 839.6	288.2	751.4
Kittery town, York County	9 372	9 314	11 028	3 908	3 559	3 293	54.4	21.0	46.2	17.8	202.9	526.5	84.6	219.6
Lebanon town, York County	4 263	3 234	1 983	1 734	1 435	845	144.5	55.8	141.7	54.7	30.1	77.9	12.2	31.7
Lewiston city, Androscoggin County	39 757	40 481	41 779	17 118	15 872	14 402	91.2	35.2	88.3	34.1	450.2	1 165.9	193.9	502.0
Limestone town, Aroostook County	9 922	8 719	10 360	2 434	2 605	2 461	105.4	40.7	104.7	40.4	94.8	245.6	23.2	60.2
Limington town, York County	2 796	2 203	1 066	1 058	911	532	112.1	43.3	108.7	42.0	25.7	66.6	9.7	25.2
Lincoln CDP, Penobscot County	3 399	3 524	3 482	1 454	1 393	1 178	22.1	8.6	19.5	7.5	174.3	453.2	74.6	193.9
Lincoln town, Penobscot County	5 587	5 066	4 759	2 569	2 317	1 914	193.9	74.9	175.9	67.9	31.8	82.3	14.6	37.8
Lisbon town, Androscoggin County	9 457	8 769	6 544	3 616	3 031	1 968	62.5	24.1	61.0	23.6	155.0	400.7	59.3	153.2
Lisbon Falls CDP, Androscoggin County	4 674	4 370	3 257	1 759	1 565	1 024	10.1	3.9	9.8	3.8	476.9	1 230.0	179.5	462.9
Litchfield town, Kennebec County	2 650	1 954	1 222	1 328	1 128	726	102.8	39.7	97.0	37.4	27.3	70.9	13.7	35.5
Livermore Falls town, Androscoggin County	3 455	3 572	3 450	1 474	1 497	1 206	52.9	20.4	51.2	19.7	67.5	175.4	28.8	74.8
Loring AFB CDP, Aroostook County	7 829	6 572	7 881	1 532	1 764	1 632	21.0	8.1	20.9	8.1	374.6	966.5	73.3	189.1
Lyman town, York County	3 390	2 509	864	1 473	1 122	663	104.7	40.4	100.9	38.9	33.6	87.1	14.6	37.9
Machias town, Washington County	2 569	2 458	2 441	1 043	898	743	38.3	14.8	36.0	13.9	71.4	184.8	29.0	75.0
Madawaska CDP, Aroostook County	3 653	4 165	4 452	1 622	1 497	1 212	10.8	4.2	10.8	4.2	338.2	869.8	150.2	386.2
Madawaska town, Aroostook County	4 803	5 282	5 585	2 212	1 838	1 642	146.2	56.5	144.2	55.7	33.3	86.2	15.3	39.7
Madison CDP, Somerset County	2 956	2 788	2 920	1 224	1 086	1 022	17.3	6.7	16.7	6.5	177.0	454.8	73.3	188.3
Madison town, Somerset County	4 725	4 367	4 278	2 200	1 623	1 708	141.4	54.6	134.1	51.8	35.2	91.2	16.4	42.5
Mechanic Falls town, Androscoggin County	2 919	2 616	2 193	1 118	971	751	28.9	11.2	28.8	11.1	101.4	263.0	38.8	100.7
Mexico town, Oxford County	3 344	3 698	4 309	1 459	1 423	1 312	61.6	23.8	61.0	23.6	54.8	141.7	23.9	61.8
Milford town, Penobscot County	2 884	2 160	1 828	1 126	805	571	118.6	45.8	118.1	45.6	24.4	63.2	9.5	24.7
Millinocket town, Penobscot County	6 956	7 567	7 742	2 874	2 715	2 301	31.0	12.0	28.2	10.9	246.7	638.2	101.9	263.7
Millinocket CDP, Penobscot County	6 922	7 567	7 558	2 867	2 715	2 256	14.5	5.6	14.1	5.4	490.9	1 281.9	203.3	530.9
Milo town, Piscataquis County	2 600	2 624	2 572	1 235	1 072	930	86.9	33.6	85.0	32.8	30.6	79.3	14.5	37.7
Monmouth town, Kennebec County	3 353	2 888	2 062	1 540	1 351	978	101.1	39.0	88.3	34.1	38.0	98.3	17.4	45.2
Naples town, Cumberland County	2 860	1 833	956	1 946	1 462	814	96.2	37.2	82.4	31.8	34.7	89.9	23.6	61.2
New Gloucester town, Cumberland County	3 916	3 180	2 811	1 363	1 077	686	123.8	47.8	122.0	47.1	32.1	83.1	11.2	28.9
Newport town, Penobscot County	3 036	2 755	2 260	1 496	1 334	1 074	95.8	37.0	76.4	29.5	39.7	102.9	19.6	50.7
Norridgewock town, Somerset County	3 105	2 552	1 964	1 215	902	613	132.4	51.1	129.1	49.8	24.1	62.3	9.4	24.4
North Berwick town, York County	3 793	2 878	2 224	1 452	1 145	862	99.6	38.4	99.2	38.3	38.2	99.0	14.6	37.9

TIPSII [UPF] GPH21 CENSUS90 71583900 08/27/93 11:03 AM MACHINE: C DATA:CENSUS90*PH21TIPSDA00, 08/26/93 14:50:22 TAPE: NONE FRAME: 473
TSF:CENSUS90*92. 08/26/93 14:51:46 UTF:CENSUS90*93. 08/26/93 14:51:47 META:CENSUS90*PH21TABLES00. 08/26/93 15:23:55

Table 45. Population and Housing Units, 1970 to 1990; Area Measurements and Density: 1990—Con.

[For information concerning historical counts, see "User Notes." Density is computed using land area. For definitions of terms and meanings of symbols, see text]

State Place and [In Selected States] County Subdivision [2,500 or More Persons]	Population			Housing units			1990 area measurements				1990 density			
							Total area		Land area		Population per—		Housing units per—	
	1990	1980	1970	1990	1980	1970	Square kilometers	Square miles	Square kilometers	Square miles	Square kilometer	Square mile	Square kilometer	Square mile
Maine—Con.														
North Windham CDP, Cumberland County	4 077	5 492	...	1 636	2 287	...	19.0	7.3	18.1	7.0	225.2	582.4	90.4	233.7
Norway CDP, Oxford County	3 023	2 653	2 430	1 373	1 197	1 015	13.6	5.2	13.1	5.1	230.8	592.7	104.8	269.2
Norway town, Oxford County	4 754	4 042	3 595	2 440	2 017	1 623	123.0	47.5	116.8	45.1	40.7	105.4	20.9	54.1
Oakland CDP, Kennebec County	3 510	3 387	2 261	1 448	1 333	822	16.9	6.5	16.1	6.2	218.0	566.1	89.9	233.5
Oakland town, Kennebec County	5 595	5 162	3 535	2 472	2 235	1 537	73.0	28.2	66.7	25.7	83.9	217.7	37.1	96.2
Old Orchard Beach town, York County	7 789	6 291	5 404	5 668	4 199	3 172	19.5	7.5	19.3	7.4	403.6	1 052.6	293.7	765.9
Old Orchard Beach CDP, York County	7 789	6 023	5 273	5 668	4 108	3 128	20.4	7.9	19.3	7.4	403.6	1 052.6	293.7	765.9
Old Town city, Penobscot County	8 317	8 422	8 741	3 547	3 405	2 951	110.5	42.7	99.2	38.3	83.8	217.2	35.8	92.6
Urban part	7 673	7 842	...	3 248	3 091	...	30.9	11.9	28.8	11.1	266.4	691.3	112.8	292.6
Rural part	644	580	...	299	314	...	79.6	30.7	70.3	27.2	9.2	23.7	4.3	11.0
Orono town, Penobscot County	10 573	10 578	9 989	2 687	2 349	1 965	51.2	19.8	47.2	18.2	224.0	580.9	56.9	147.6
Orono CDP, Penobscot County	9 789	9 891	9 146	2 299	2 007	1 597	20.9	8.1	18.9	7.3	517.9	1 341.0	121.6	314.9
Orrington town, Penobscot County	3 309	3 244	2 702	1 338	1 225	947	71.2	27.5	65.8	25.4	50.3	130.3	20.3	52.7
Oxford town, Oxford County	3 705	3 143	1 892	1 781	1 486	923	108.4	41.9	100.3	38.7	36.9	95.7	17.8	46.0
Paris town, Oxford County	4 492	4 168	3 739	1 945	1 627	1 339	106.1	41.0	105.6	40.8	42.5	110.1	18.4	47.7
Pittsfield CDP, Somerset County	3 222	3 117	3 398	1 292	1 109	1 146	24.8	9.6	24.2	9.4	133.1	342.8	53.4	137.4
Pittsfield town, Somerset County	4 190	4 125	4 274	1 711	1 464	1 426	126.2	48.7	124.8	48.2	33.6	86.9	13.7	35.5
Poland town, Androscoggin County	4 342	r3 752	2 015	1 895	r1 509	1 032	122.2	47.2	109.6	42.3	39.6	102.6	17.3	44.8
Portland city, Cumberland County	64 358	61 572	65 116	31 293	27 962	25 393	163.5	63.1	58.6	22.6	1 098.3	2 847.7	534.0	1 384.6
Presque Isle city, Aroostook County	10 550	11 172	11 452	4 411	4 052	3 572	200.9	77.6	196.2	75.7	53.8	139.4	22.5	58.3
Urban part	8 602	...	...	3 660	...	...	40.2	15.5	38.4	14.8	224.0	581.2	95.3	247.3
Rural part	1 948	...	...	751	...	...	160.7	62.0	157.8	60.9	12.3	32.0	4.8	12.3
Raymond town, Cumberland County	3 311	2 251	1 328	2 050	1 642	1 418	119.8	46.2	86.1	33.3	38.5	99.4	23.8	61.6
Richmond town, Sagadahoc County	3 072	2 627	2 168	1 313	1 066	883	81.8	31.6	78.7	30.4	39.0	101.1	16.7	43.2
Rockland city, Knox County	7 972	7 919	8 505	3 719	3 453	3 139	39.1	15.1	33.4	12.9	238.7	618.0	111.3	288.3
Urban part	7 804	...	...	3 650	...	...	20.9	8.1	15.3	5.9	510.1	1 322.7	238.6	618.6
Rural part	168	...	...	69	...	...	18.3	7.0	18.2	7.0	9.2	24.0	3.8	9.9
Rockport town, Knox County	2 854	2 749	2 067	1 409	1 226	860	89.7	34.6	57.5	22.2	49.6	128.6	24.5	63.5
Rumford CDP, Oxford County	5 419	6 256	6 198	2 623	2 497	2 236	21.0	8.1	20.7	8.0	261.8	677.4	126.7	327.9
Rumford town, Oxford County	7 078	8 240	9 363	3 308	3 180	3 138	181.3	70.0	178.1	68.8	39.7	102.9	18.6	48.1
Sabattus town, Androscoggin County	3 696	3 081	1 681	1 394	1 168	647	69.0	26.6	66.1	25.5	55.9	144.9	21.1	54.7
Saco city, York County	15 181	12 921	11 678	6 826	5 203	4 095	101.9	39.4	99.7	38.5	152.3	394.3	68.5	177.3
Sanford CDP, York County	10 296	10 268	10 457	4 275	4 081	3 611	13.5	5.2	13.2	5.1	780.0	2 018.8	323.9	838.2
Sanford town, York County	20 463	18 020	15 812	8 326	7 106	5 405	126.2	48.7	123.8	47.8	165.3	428.1	67.3	174.2
Scarborough CDP, Cumberland County	2 586	2 280	...	1 169	868	...	13.0	5.0	12.9	5.0	200.5	517.2	90.6	233.8
Scarborough town, Cumberland County	12 518	11 347	7 845	5 391	4 233	2 831	143.3	55.3	123.6	47.7	101.3	262.4	43.6	113.0
Searsport town, Waldo County	2 603	2 309	1 951	1 237	977	738	111.2	42.9	74.1	28.6	35.1	91.0	16.7	43.3
Sidney town, Kennebec County	2 593	2 052	1 319	1 123	822	522	117.9	45.5	109.4	42.2	23.7	61.4	10.3	26.6
Skowhegan CDP, Somerset County	6 990	6 517	6 571	3 124	2 658	2 313	34.0	13.1	33.1	12.8	211.2	546.1	94.4	244.1
Skowhegan town, Somerset County	8 725	8 098	7 601	3 895	3 301	2 667	156.9	60.6	152.8	59.0	57.1	147.9	25.5	66.0
South Berwick town, York County	5 877	4 046	3 488	2 262	1 487	1 110	84.6	32.7	83.3	32.2	70.6	182.5	27.2	70.2
South Eliot CDP, York County	3 112	1 681	1 635	1 249	654	591	19.7	7.6	18.6	7.2	167.3	432.2	67.2	173.5
South Portland city, Cumberland County	23 163	22 712	23 267	9 713	8 436	7 150	36.8	14.2	30.8	11.9	752.0	1 946.5	315.4	816.2
South Sanford CDP, York County	3 929	...	...	1 635	...	...	60.7	23.4	59.0	22.8	66.6	172.3	27.7	71.7
Springvale CDP, York County	3 542	2 940	2 914	1 469	1 198	858	8.5	3.3	8.2	3.2	432.0	1 106.9	179.1	459.1
Standish town, Cumberland County	7 678	5 946	3 122	3 569	2 956	1 786	220.9	85.3	156.5	60.4	49.1	127.1	22.8	59.1
Thomaston town, Knox County	3 306	2 900	2 646	1 212	1 007	827	29.9	11.6	28.3	10.9	116.8	303.3	42.8	111.2
Topsham CDP, Sagadahoc County	6 147	4 657	2 700	2 285	1 571	903	21.8	8.4	21.8	8.4	282.0	731.8	104.8	272.0
Topsham town, Sagadahoc County	8 746	6 431	5 022	3 243	2 254	1 655	91.8	35.4	82.9	32.0	105.5	273.3	39.1	101.3
Turner town, Androscoggin County	4 315	3 539	2 246	1 707	1 392	916	162.4	62.7	154.3	59.6	28.0	72.4	11.1	28.6
Van Buren CDP, Aroostook County	2 759	3 282	3 429	1 142	1 171	938	9.1	3.5	9.1	3.5	303.2	788.3	125.5	326.3
Van Buren town, Aroostook County	3 045	3 557	3 971	1 247	1 261	1 062	91.0	35.1	87.9	33.9	34.6	89.8	14.2	36.8
Vassalboro town, Kennebec County	3 679	3 410	2 618	1 602	1 393	965	123.8	47.8	114.7	44.3	32.1	83.0	14.0	36.2
Waldoboro town, Lincoln County	4 601	3 985	3 146	2 039	1 641	1 227	204.4	78.9	184.7	71.3	24.9	64.5	11.0	28.6
Warren town, Knox County	3 192	2 566	1 864	1 277	937	662	125.8	48.6	119.9	46.3	26.6	68.9	10.7	27.6
Waterboro town, York County	4 510	2 943	1 208	2 144	1 604	896	148.6	57.4	143.8	55.5	31.4	81.3	14.9	38.6
Waterville city, Kennebec County	17 173	17 779	18 192	7 008	6 648	5 773	36.4	14.1	35.2	13.6	487.9	1 262.7	199.1	515.3
Wells town, York County	7 778	8 211	4 448	5 217	6 385	3 849	150.6	58.2	149.3	57.7	52.1	134.8	34.9	90.4
Westbrook city, Cumberland County	16 121	14 976	14 444	6 617	5 632	4 697	44.2	17.1	43.7	16.9	368.9	953.9	151.4	391.5
West Gardiner town, Kennebec County	2 531	2 113	1 435	1 051	837	580	70.1	27.1	63.8	24.6	39.7	102.9	16.5	42.7
Wilton town, Franklin County	4 242	4 382	3 802	1 809	1 758	1 304	110.9	42.8	106.9	41.3	39.7	102.7	16.9	43.8
Windham town, Cumberland County	13 020	11 282	6 593	5 200	4 469	2 833	130.2	50.3	120.9	46.7	107.7	278.8	43.0	111.3
Winslow CDP, Kennebec County	5 436	5 903	5 389	2 270	2 143	1 644	17.3	6.7	15.7	6.1	346.2	891.1	144.6	372.1
Winslow town, Kennebec County	7 997	8 057	7 299	3 274	2 845	2 304	100.3	38.7	95.4	36.9	83.8	216.7	34.3	88.7
Winterport town, Waldo County	3 175	2 675	1 963	1 180	1 008	620	96.1	37.1	92.2	35.6	34.4	89.2	12.8	33.1
Winthrop CDP, Kennebec County	2 819	3 264	2 571	1 292	1 373	989	18.5	7.1	14.2	5.5	198.5	512.5	91.0	234.9
Winthrop town, Kennebec County	5 968	5 889	4 335	2 827	2 704	1 939	98.3	38.0	80.5	31.1	74.1	191.9	35.1	90.9
Wiscasset town, Lincoln County	3 339	2 832	2 244	1 386	1 074	760	71.8	27.7	63.7	24.6	52.4	135.7	21.8	56.3
Woolwich town, Sagadahoc County	2 570	2 156	1 710	1 011	781	657	107.9	41.7	90.8	35.1	28.3	73.2	11.1	28.8
Yarmouth CDP, Cumberland County	3 338	2 981	2 421	1 327	1 177	803	6.8	2.6	6.7	2.6	498.2	1 283.8	198.1	510.4
Yarmouth town, Cumberland County	7 862	6 585	4 854	3 309	2 652	1 719	59.0	22.8	34.5	13.3	227.9	591.1	95.9	248.8
York town, York County	9 818	8 465	5 690	6 504	5 824	3 672	149.4	57.7	142.2	54.9	69.0	178.8	45.7	118.5
York Harbor CDP, York County	2 555	...	...	1 276	...	...	9.1	3.5	8.3	3.2	307.8	798.4	153.7	398.8

TIPSII [UPF] GPH21 CENSUS90 71583900 08/27/93 11:03 AM MACHINE: C DATA:CENSUS90*PH211PSDA00. 08/26/93 14:50:22 TAPE: NONE FRAME: 474
TSF:CENSUS90*92. 08/26/93 14:51:46 UTF:CENSUS90*93. 08/26/93 14:51:47 META:CENSUS90*PH211TABLES00. 08/26/93 15:23:55

Table 45. Population and Housing Units, 1970 to 1990; Area Measurements and Density: 1990—Con.

[For information concerning historical counts, see "User Notes." Density is computed using land area. For definitions of terms and meanings of symbols, see text]

State Place and [In Selected States] County Subdivision [2,500 or More Persons]	Population			Housing units			1990 area measurements				1990 density			
							Total area		Land area		Population per—		Housing units per—	
	1990	1980	1970	1990	1980	1970	Square kilometers	Square miles	Square kilometers	Square miles	Square kilometer	Square mile	Square kilometer	Square mile
Maryland	4 781 468	r4 216 933	3 923 897	1 891 917	r1 570 895	1 249 814	32 133.9	12 406.9	25 316.3	9 774.6	188.9	489.2	74.7	193.6
Aberdeen town, Harford County	13 087	11 533	12 375	5 214	4 550	4 011	13.7	5.3	13.7	5.3	955.3	2 469.2	380.6	983.8
Aberdeen Proving Ground CDP, Harford County	5 267	5 722	7 403	986	874	935	29.8	11.5	28.2	10.9	186.8	483.2	35.0	90.5
Accokeek CDP, Prince George's County	4 477	3 894	...	1 585	1 290	...	60.6	23.4	58.0	22.4	77.2	199.9	27.3	70.8
Adelphi CDP	13 524	12 530	...	5 351	5 067	...	7.8	3.0	7.8	3.0	1 733.8	4 508.0	686.0	1 783.7
Montgomery County	–	...	...	–	...	...	–	–	–	–	–	–	–	–
Prince George's County	13 524	12 530	...	5 351	5 067	–	7.8	3.0	7.8	3.0	1 733.8	4 508.0	686.0	1 783.7
Andrews AFB CDP, Prince George's County	10 228	10 064	6 418	2 341	2 281	1 056	17.6	6.8	17.6	6.8	581.1	1 504.1	133.0	344.3
Annapolis city, Anne Arundel County	33 187	31 740	30 095	15 252	13 378	10 408	18.7	7.2	16.4	6.3	2 023.6	5 267.8	930.0	2 421.0
Arbutus CDP, Baltimore County	19 750	20 163	22 745	7 966	7 771	7 612	16.8	6.5	16.8	6.5	1 175.6	3 038.5	474.2	1 225.5
Arnold CDP, Anne Arundel County	20 261	12 285	...	7 238	4 164	...	34.7	13.4	28.0	10.8	723.6	1 876.0	258.5	670.2
Ashton-Sandy Springs CDP, Montgomery County	3 092	2 659	...	1 156	899	...	19.6	7.6	19.6	7.6	157.8	406.8	59.0	152.1
Aspen Hill CDP, Montgomery County	45 494	47 455	16 823	17 157	17 226	3 869	27.3	10.5	27.1	10.5	1 678.7	4 332.8	633.1	1 634.0
Ballenger Creek CDP, Frederick County	5 546	...	...	2 532	...	...	14.5	5.6	14.5	5.6	382.5	990.4	174.6	452.1
Baltimore city	736 014	r786 741	905 787	303 706	r302 671	305 530	238.5	92.1	209.3	80.8	3 516.6	9 109.1	1 451.1	3 758.7
Bel Air town, Harford County	8 860	7 814	6 307	3 860	3 305	2 174	6.7	2.6	6.7	2.6	1 322.4	3 407.7	576.1	1 484.6
Bel Air North CDP, Harford County	14 880	5 043	2 771	5 116	1 588	752	42.6	16.4	42.6	16.4	349.3	907.3	120.1	312.0
Bel Air South CDP, Harford County	26 421	9 140	3 360	10 296	2 920	939	41.0	15.8	41.0	15.8	644.4	1 672.2	251.1	651.6
Beltsville CDP, Prince George's County	14 476	12 760	8 912	5 503	4 973	2 626	17.0	6.6	17.0	6.6	851.5	2 193.3	323.7	833.8
Berlin town, Worcester County	2 616	2 162	1 942	1 101	865	725	5.2	2.0	5.2	2.0	503.1	1 308.0	211.7	550.5
Berwyn Heights town, Prince George's County	2 952	3 135	3 934	1 030	1 006	999	1.7	.6	1.7	.6	1 736.5	4 920.0	605.9	1 716.7
Bethesda CDP, Montgomery County	62 936	r63 022	71 621	28 253	r26 793	23 481	38.5	14.9	38.4	14.8	1 639.0	4 252.4	735.8	1 909.0
Bladensburg town, Prince George's County	8 064	7 691	7 977	3 574	3 555	3 024	2.6	1.0	2.6	1.0	3 101.5	8 064.0	1 374.6	3 574.0
Bowie city, Prince George's County	37 589	33 695	35 028	13 066	9 563	8 423	33.4	12.9	33.3	12.9	1 128.8	2 913.9	392.4	1 012.9
Bowleys Quarters CDP, Baltimore County	5 595	...	...	2 435	...	...	15.9	6.1	8.3	3.2	674.1	1 748.4	293.4	760.9
Braddock Heights CDP, Frederick County	4 778	r4 223	...	1 635	r1 421	...	19.7	7.6	19.7	7.6	242.5	628.7	83.0	215.1
Brentwood town, Prince George's County	3 005	r3 000	3 426	1 081	r1 196	1 165	1.0	.4	1.0	.4	3 005.0	7 512.5	1 081.0	2 702.5
Bridgeport CDP, Washington County	2 702	3 626	...	1 044	1 302	...	7.2	2.8	7.2	2.8	375.3	965.0	145.0	372.9
Brooklyn Park CDP, Anne Arundel County	10 987	11 508	13 896	4 454	4 328	4 389	7.6	2.9	7.6	2.9	1 445.7	3 788.6	586.1	1 535.9
Brunswick town, Frederick County	5 117	4 572	3 566	1 865	1 624	1 232	5.4	2.1	5.4	2.1	947.6	2 436.7	345.4	888.1
Bryans Road CDP, Charles County	3 809	3 739	...	1 351	1 132	...	15.0	5.8	15.0	5.8	253.9	656.7	90.1	232.9
Burtonsville CDP, Montgomery County	5 853	2 046	...	2 159	723	...	20.6	8.0	20.2	7.8	289.8	750.4	106.9	276.8
Cabin John-Brookmont CDP, Montgomery County	5 341	5 135	5 122	2 168	1 929	1 557	9.2	3.6	6.8	2.6	785.4	2 054.2	318.8	833.8
California CDP, St. Mary's County	7 626	5 770	...	2 907	2 021	...	38.3	14.8	33.4	12.9	228.3	591.2	87.0	225.3
Calverton CDP	12 046	7 649	6 543	4 481	2 577	1 670	12.4	4.8	12.4	4.8	971.5	2 509.6	361.4	933.5
Montgomery County	7 585	3 444	2 732	2 662	1 018	677	8.2	3.2	8.2	3.2	925.0	2 370.3	324.6	831.9
Prince George's County	4 461	4 205	3 811	1 819	1 559	993	4.2	1.6	4.2	1.6	1 062.1	2 788.1	433.1	1 136.9
Cambridge city, Dorchester County	11 514	11 703	11 595	5 256	4 723	4 414	19.9	7.7	17.1	6.6	673.3	1 744.5	307.4	796.4
Camp Springs CDP, Prince George's County	16 392	16 118	21 387	5 676	5 201	6 093	18.6	7.2	18.6	7.2	881.3	2 276.7	305.2	788.3
Cape St. Claire CDP, Anne Arundel County	7 878	6 022	2 689	2 792	1 895	861	6.7	2.6	5.2	2.0	1 515.0	3 939.0	536.9	1 396.0
Capitol Heights town, Prince George's County	3 633	3 271	3 835	1 209	912	999	1.9	.7	1.9	.7	1 912.1	5 190.0	636.3	1 727.1
Carmody Hills-Pepper Mill Village CDP, Prince George's County	4 815	5 571	6 335	1 478	1 470	1 574	1.9	.7	1.9	.7	2 534.2	6 878.6	777.9	2 111.4
Carney CDP, Baltimore County	25 578	21 488	...	10 366	8 251	...	18.1	7.0	18.1	7.0	1 413.1	3 654.0	572.7	1 480.9
Catonsville CDP, Baltimore County	35 233	33 208	54 812	14 080	11 763	16 489	36.3	14.0	36.3	14.0	970.6	2 516.6	387.9	1 005.7
Chesapeake Ranch Estates CDP, Calvert County	5 423	...	...	2 529	...	...	21.2	8.2	20.5	7.9	264.5	686.5	123.4	320.1
Chestertown town, Kent County	4 005	3 300	3 476	1 624	1 312	1 182	7.1	2.7	6.6	2.5	606.8	1 602.0	246.1	649.6
Cheverly town, Prince George's County	6 023	5 751	6 808	2 193	2 108	2 098	3.3	1.3	3.3	1.3	1 825.2	4 633.1	664.5	1 686.9
Chevy Chase town, Montgomery County	2 675	r2 903	2 266	1 005	r1 018	672	1.2	.5	1.2	.5	2 229.2	5 350.0	837.5	2 010.0
Chevy Chase CDP, Montgomery County	8 559	12 232	16 424	3 548	4 646	5 370	6.6	2.6	6.6	2.6	1 296.8	3 291.9	537.6	1 364.6
Chillum CDP, Prince George's County	31 309	32 775	35 656	12 093	12 840	12 800	10.7	4.1	10.6	4.1	2 953.7	7 636.3	1 140.8	2 949.5
Clinton CDP, Prince George's County	19 987	16 438	...	6 378	4 863	...	27.8	10.7	27.8	10.7	719.0	1 867.9	229.4	596.1
Clover Hill CDP, Frederick County	2 823	1 724	...	947	500	...	3.5	1.3	3.5	1.3	806.6	2 171.5	270.6	728.5
Cloverly CDP, Montgomery County	7 904	5 153	...	2 493	1 471	...	10.1	3.9	10.1	3.9	782.6	2 026.7	246.8	639.2
Cockeysville CDP, Baltimore County	18 668	17 013	...	9 346	7 812	...	29.5	11.4	29.1	11.2	641.5	1 666.8	321.2	834.5
Colesville CDP, Montgomery County	18 819	14 359	9 455	5 995	4 194	2 330	23.9	9.2	23.9	9.2	787.4	2 045.5	250.8	651.6
College Park city, Prince George's County	21 927	23 614	26 156	5 880	5 284	5 113	14.0	5.4	14.0	5.4	1 566.2	4 060.6	420.0	1 088.9
Columbia CDP, Howard County	75 883	52 518	8 815	30 651	19 116	3 324	60.3	23.3	60.1	23.2	1 262.6	3 270.8	510.0	1 321.2
Coral Hills CDP, Prince George's County	11 032	11 602	9 072	3 907	3 879	2 727	3.9	1.5	3.9	1.5	2 828.7	7 354.7	1 001.8	2 604.7
Cresaptown-Bel Air CDP, Allegany County	4 586	4 645	1 731	1 847	1 715	613	19.3	7.4	19.3	7.4	237.6	619.7	95.7	249.6
Crisfield city, Somerset County	2 880	2 924	3 078	1 309	1 207	1 187	7.8	3.0	4.2	1.6	685.7	1 800.0	311.7	818.1
Crofton CDP, Anne Arundel County	12 781	12 009	4 478	4 718	4 252	1 330	13.0	5.0	13.0	5.0	983.2	2 556.2	362.9	943.6
Cumberland city, Allegany County	23 706	25 933	29 724	11 431	11 562	11 524	21.5	8.3	21.4	8.3	1 107.8	2 856.1	534.2	1 377.2
Damascus CDP, Montgomery County	9 817	4 129	2 638	3 315	1 325	770	24.7	9.5	24.7	9.5	397.4	1 033.4	134.2	348.9
Deale CDP, Anne Arundel County	4 151	3 008	1 059	1 721	1 284	474	11.8	4.5	11.2	4.3	370.6	965.3	153.7	400.2
Denton town, Caroline County	2 977	1 927	1 561	1 217	833	635	6.4	2.5	6.0	2.3	496.2	1 294.3	202.8	529.1
District Heights city, Prince George's County	6 704	6 799	7 846	2 594	2 423	2 295	2.1	.8	2.1	.8	3 192.4	8 380.0	1 235.2	3 242.5
Dodge Park CDP, Prince George's County	4 842	5 275	...	1 801	1 816	...	2.2	.8	2.2	.8	2 200.9	6 052.5	818.6	2 251.3
Dundalk CDP, Baltimore County	65 800	71 293	85 377	26 464	25 791	25 476	45.2	17.4	34.5	13.3	1 907.2	4 947.4	767.1	1 989.8
Easton town, Talbot County	9 372	7 536	6 809	4 308	3 274	2 543	20.6	8.0	20.5	7.9	457.2	1 186.3	210.1	545.3
East Riverdale CDP, Prince George's County	14 187	r14 104	8 941	5 112	r5 240	2 634	4.4	1.7	4.4	1.7	3 224.3	8 345.3	1 161.8	3 007.1
Edgemere CDP, Baltimore County	9 226	9 078	10 352	3 537	3 290	3 155	53.1	20.5	27.9	10.8	330.7	854.3	126.8	327.5
Edgewood CDP, Harford County	23 903	19 455	8 551	8 408	6 540	2 383	46.9	18.1	46.6	18.0	512.9	1 327.9	180.4	467.1
Eldersburg CDP, Carroll County	9 720	4 959	1 739	3 288	1 561	(NA)	21.7	8.4	21.7	8.4	447.9	1 157.1	151.5	391.4
Elkridge CDP, Howard County	12 953	...	...	5 574	...	...	20.5	7.9	20.5	7.9	631.9	1 639.6	271.9	705.6

TIPSII [UPF] GPH21 CENSUS90 71583900 08/27/93 11:03 AM MACHINE: C DATA:CENSUS90*PH21TIPSDA00. 08/26/93 14:50:22 TAPE: NONE FRAME: 475
TSF:CENSUS90*92. 08/26/93 14:51:46 UTF:CENSUS90*93. 08/26/93 14:51:47 META:CENSUS90*PH21TABLES00. 08/26/93 15:23:55

Table 45. Population and Housing Units, 1970 to 1990; Area Measurements and Density: 1990—Con.

[For information concerning historical counts, see "User Notes." Density is computed using land area. For definitions of terms and meanings of symbols, see text]

State Place and [In Selected States] County Subdivision [2,500 or More Persons]	Population			Housing units			1990 area measurements				1990 density			
							Total area		Land area		Population per—		Housing units per—	
	1990	1980	1970	1990	1980	1970	Square kilometers	Square miles	Square kilometers	Square miles	Square kilometer	Square mile	Square kilometer	Square mile
Maryland—Con.														
Elkton town, Cecil County	9 073	6 468	5 362	3 597	2 439	1 773	21.3	8.2	20.9	8.1	434.1	1 120.1	172.1	444.1
Ellicott City CDP, Howard County	41 396	21 784	9 435	15 914	8 309	2 799	83.1	32.1	83.1	32.1	498.1	1 289.6	191.5	495.8
Essex CDP, Baltimore County	40 872	39 614	38 193	17 675	15 651	12 478	30.8	11.9	24.6	9.5	1 661.5	4 302.3	718.5	1 860.5
Fairland CDP, Montgomery County	19 828	5 154	...	8 473	2 146	...	12.9	5.0	12.9	5.0	1 537.1	3 965.6	656.8	1 694.6
Fallston CDP, Harford County	5 730	5 572	...	1 828	1 590	...	22.6	8.7	22.6	8.7	253.5	658.6	80.9	210.1
Ferndale CDP, Anne Arundel County	16 355	14 314	9 929	6 346	5 039	2 878	10.5	4.0	10.5	4.0	1 557.6	4 088.8	604.4	1 586.5
Forest Heights town, Prince George's County	2 859	2 999	3 497	945	933	956	1.2	.5	1.2	.5	2 382.5	5 718.0	787.5	1 890.0
Forestville CDP, Prince George's County	16 731	16 401	16 417	6 192	5 878	4 780	11.7	4.5	11.7	4.5	1 430.0	3 718.0	529.2	1 376.0
Fort Meade CDP, Anne Arundel County	12 509	14 083	16 699	3 030	3 195	2 742	17.1	6.6	17.0	6.6	735.8	1 895.3	178.2	459.1
Fort Washington CDP, Prince George's County	24 032	...	...	7 874	...	...	36.3	14.0	35.2	13.6	682.7	1 767.1	223.7	579.0
Frederick city, Frederick County	40 148	28 086	23 641	16 611	11 295	8 021	47.1	18.2	47.1	18.2	852.4	2 205.9	352.7	912.7
Friendly CDP, Prince George's County	9 028	8 848	...	2 780	2 558	...	17.6	6.8	17.6	6.8	513.0	1 327.6	158.0	408.8
Frostburg city, Allegany County	8 075	r7 715	7 327	3 023	r2 558	2 320	7.1	2.8	7.1	2.8	1 137.3	2 883.9	425.8	1 079.6
Fruitland city, Wicomico County	3 511	2 694	2 315	1 449	1 037	811	8.9	3.5	8.9	3.5	394.5	1 003.1	162.8	414.0
Gaithersburg city, Montgomery County	39 542	26 424	8 344	16 059	10 830	2 987	23.8	9.2	23.6	9.1	1 675.5	4 345.3	680.5	1 764.7
Garrison CDP, Baltimore County	5 045	...	...	2 383	...	...	8.1	3.1	8.1	3.1	622.8	1 627.4	294.2	768.7
Germantown CDP, Montgomery County	41 145	9 721	...	17 121	3 702	...	28.5	11.0	27.8	10.7	1 480.0	3 845.3	615.9	1 600.1
Glenarden town, Prince George's County	5 025	4 993	4 447	1 889	1 634	1 146	2.0	.8	2.0	.8	2 512.5	6 281.3	944.5	2 361.3
Glen Burnie CDP, Anne Arundel County	37 305	37 263	38 608	14 664	13 632	11 836	33.7	13.0	31.8	12.3	1 173.1	3 032.9	461.1	1 192.2
Glenn Dale CDP, Prince George's County	9 689	4 829	...	3 327	1 644	...	21.2	8.2	21.2	8.2	457.0	1 181.6	156.9	405.7
Goddard CDP, Prince George's County	4 576	6 147	...	1 780	2 567	...	6.2	2.4	6.2	2.4	738.1	1 906.7	287.1	741.7
Golden Beach CDP, St. Mary's County	2 944	2 098	...	965	706	...	8.9	3.4	6.7	2.6	439.4	1 132.3	144.0	371.2
Greater Upper Marlboro CDP, Prince George's County	11 528	...	...	3 614	...	...	97.0	37.5	96.3	37.2	119.7	309.9	37.5	97.2
Greenbelt city, Prince George's County	21 096	17 332	18 199	9 938	8 005	6 519	15.5	6.0	15.4	5.9	1 369.9	3 575.6	645.3	1 684.4
Green Haven CDP, Anne Arundel County	14 416	6 577	...	5 067	2 136	...	8.7	3.4	8.3	3.2	1 736.9	4 505.0	610.5	1 583.4
Green Valley CDP, Frederick County	9 424	r4 504	...	2 895	r1 315	...	53.3	20.6	53.3	20.6	176.8	457.5	54.3	140.5
Hagerstown city, Washington County	35 445	34 132	35 862	16 361	14 829	13 597	25.7	9.9	25.7	9.9	1 379.2	3 580.3	636.6	1 652.6
Halfway CDP, Washington County	8 873	8 659	6 106	3 818	3 263	2 017	11.7	4.5	11.7	4.5	758.4	1 971.8	326.3	848.4
Hampstead town	2 608	1 293	961	1 110	563	360	5.9	2.3	5.9	2.3	442.0	1 133.9	188.1	482.6
Baltimore County	–	...	...	–	...	...	–	–	–	–	–	–	–	–
Carroll County	2 608	1 293	961	1 110	563	360	5.9	2.3	5.9	2.3	442.0	1 133.9	188.1	482.6
Hampton CDP, Baltimore County	4 926	6 203	...	1 860	2 047	...	14.8	5.7	14.8	5.7	332.8	864.2	125.7	326.3
Havre de Grace city, Harford County	8 952	8 763	9 791	3 786	3 549	3 321	12.1	4.7	8.6	3.3	1 040.9	2 712.7	440.2	1 147.3
Hillandale CDP	10 318	9 686	19 520	3 688	3 609	6 614	5.3	2.0	5.3	2.0	1 946.8	5 159.0	695.8	1 844.0
Montgomery County	8 151	7 251	9 529	2 935	2 824	3 181	3.4	1.3	3.4	1.3	2 397.4	6 270.0	863.2	2 257.7
Prince George's County	2 167	2 435	9 991	753	785	3 433	1.9	.7	1.9	.7	1 140.5	3 095.7	396.3	1 075.7
Hillcrest Heights CDP, Prince George's County	17 136	17 021	24 037	7 232	7 012	8 109	6.3	2.4	6.3	2.4	2 720.0	7 140.0	1 147.9	3 013.3
Hillsmere Shores CDP, Anne Arundel County	3 321	2 972	...	1 151	960	...	5.1	2.0	3.5	1.3	948.9	2 554.6	328.9	885.4
Hyattsville city, Prince George's County	13 864	12 709	14 998	5 773	5 154	5 194	5.6	2.2	5.5	2.1	2 520.7	6 601.9	1 049.6	2 749.0
Indian Head town, Charles County	3 531	1 381	1 350	1 404	517	429	2.8	1.1	2.8	1.1	1 261.1	3 210.0	501.4	1 276.4
Jessup CDP	6 537	4 288	...	393	434	...	10.9	4.2	10.9	4.2	599.7	1 556.4	36.1	93.6
Anne Arundel County	5 324	3 586	...	353	371	...	9.1	3.5	9.1	3.5	585.1	1 521.1	38.8	100.9
Howard County	1 213	702	...	40	63	–	1.8	.7	1.8	.7	673.9	1 732.9	22.2	57.1
Joppatowne CDP, Harford County	11 084	11 348	9 092	4 064	3 674	2 652	18.9	7.3	17.6	6.8	629.8	1 630.0	230.9	597.6
Kentland CDP, Prince George's County	7 967	8 596	9 649	2 791	2 813	2 752	4.3	1.7	4.3	1.7	1 852.8	4 686.5	649.1	1 641.8
Kettering CDP, Prince George's County	9 901	6 972	...	3 477	1 979	...	14.1	5.5	14.1	5.5	702.2	1 800.2	246.6	632.2
Kingsville CDP, Baltimore County	3 550	2 824	...	1 281	945	...	26.2	10.1	26.2	10.1	135.5	351.5	48.9	126.8
Lake Shore CDP, Anne Arundel County	13 269	10 181	...	4 605	3 382	...	37.7	14.6	26.4	10.2	502.6	1 300.9	174.4	451.5
Landover CDP, Prince George's County	5 052	5 374	5 597	1 883	1 951	1 750	2.1	.8	2.1	.8	2 405.7	6 315.0	896.7	2 353.8
Langley Park CDP	17 474	14 038	11 564	5 792	5 735	4 602	2.5	1.0	2.5	1.0	6 989.6	17 474.0	2 316.8	5 792.0
Montgomery County	3 129	2 924	...	916	957	...	.4	.2	.4	.2	7 822.5	15 645.0	2 290.0	4 580.0
Prince George's County	14 345	11 114	11 564	4 876	4 778	4 602	2.1	.8	2.1	.8	6 831.0	17 931.3	2 321.9	6 095.0
Lanham-Seabrook CDP, Prince George's County	16 792	15 814	13 244	6 001	5 117	3 397	13.6	5.2	13.6	5.2	1 234.7	3 229.2	441.3	1 154.0
Lansdowne-Baltimore Highlands CDP, Baltimore County	15 509	16 759	17 770	5 781	5 744	5 286	11.1	4.3	10.6	4.1	1 463.1	3 782.7	545.4	1 410.0
La Plata town, Charles County	5 841	2 484	1 561	2 009	885	530	12.6	4.9	12.6	4.9	463.6	1 192.0	159.4	410.0
Largo CDP, Prince George's County	9 475	5 557	...	3 870	2 275	...	7.9	3.0	7.9	3.0	1 199.4	3 158.3	489.9	1 290.0
Laurel city, Prince George's County	19 438	12 103	10 525	9 049	5 275	3 841	8.3	3.2	8.2	3.2	2 370.5	6 074.4	1 103.5	2 827.8
La Vale CDP, Allegany County	4 694	5 523	3 971	1 979	2 016	1 370	21.0	8.1	21.0	8.1	223.5	579.5	94.2	244.3
Lexington Park CDP, St. Mary's County	9 943	10 361	9 136	3 809	3 542	2 830	21.1	8.1	20.8	8.0	478.0	1 242.9	183.1	476.1
Linganore-Bartonsville CDP, Frederick County	4 079	...	...	1 506	...	...	40.9	15.8	40.1	15.5	101.7	263.2	37.6	97.2
Linthicum CDP, Anne Arundel County	7 547	7 457	9 775	2 817	2 574	2 843	10.9	4.2	10.9	4.2	692.4	1 796.9	258.4	670.7
Lochearn CDP, Baltimore County	25 240	26 908	...	9 905	9 942	...	14.5	5.6	14.4	5.6	1 752.8	4 507.1	687.8	1 768.8
Londontowne CDP, Anne Arundel County	6 992	6 052	3 864	2 683	2 312	1 569	9.8	3.8	7.8	3.0	896.4	2 330.7	344.0	894.3
Long Meadow CDP, Washington County	5 594	...	...	2 256	...	...	16.4	6.3	16.4	6.3	341.1	887.9	137.6	358.1
Lutherville-Timonium CDP, Baltimore County	16 442	16 871	24 055	6 596	5 891	7 084	19.3	7.4	19.3	7.4	851.9	2 221.9	341.8	891.4
Manchester town, Carroll County	2 810	1 830	1 466	1 039	686	516	5.0	1.9	5.0	1.9	562.0	1 478.9	207.8	546.8
Marlow Heights CDP, Prince George's County	5 885	5 824	...	2 320	2 236	...	5.4	2.1	5.4	2.1	1 089.8	2 802.4	429.6	1 104.8
Marlton CDP, Prince George's County	5 523	...	...	1 964	...	...	15.5	6.0	15.5	6.0	356.3	920.5	126.7	327.3
Maryland City CDP, Anne Arundel County	6 813	6 949	7 102	2 620	2 559	2 001	6.8	2.6	6.8	2.6	1 001.9	2 620.4	385.3	1 007.7
Mayo CDP, Anne Arundel County	2 537	2 795	2 154	1 152	1 220	1 049	12.1	4.7	6.6	2.5	384.4	1 014.8	174.5	460.8
Mays Chapel CDP, Baltimore County	10 132	5 213	...	4 238	1 804	...	9.7	3.8	9.7	3.8	1 044.5	2 666.3	436.9	1 115.3
Middle River CDP, Baltimore County	24 616	26 756	19 935	9 925	9 881	6 143	22.0	8.5	20.1	7.8	1 224.7	3 155.9	493.8	1 272.4

TIPSII [UPF] GPH21 CENSUS90 71583900 08/27/93 11:03 AM MACHINE: C DATA:CENSUS90*PH21TIPSDA00, 08/26/93 14:50:22 TAPE: NONE FRAME: 476
TSF:CENSUS90*92. 08/26/93 14:51:46 UTF:CENSUS90*93. 08/26/93 14:51:47 META:CENSUS90*PH21TABLES00. 08/26/93 15:23:55

Table 45. Population and Housing Units, 1970 to 1990; Area Measurements and Density: 1990—Con.

[For information concerning historical counts, see "User Notes." Density is computed using land area. For definitions of terms and meanings of symbols, see text]

State Place and [In Selected States] County Subdivision [2,500 or More Persons]	Population			Housing units			1990 area measurements				1990 density			
							Total area		Land area		Population per—		Housing units per—	
	1990	1980	1970	1990	1980	1970	Square kilometers	Square miles	Square kilometers	Square miles	Square kilometer	Square mile	Square kilometer	Square mile
Maryland—Con.														
Milford Mill CDP, Baltimore County	22 547	20 354	...	9 671	8 290	...	18.1	7.0	18.1	7.0	1 245.7	3 221.0	534.3	1 381.6
Mitchellville CDP, Prince George's County	12 593	...	...	4 422	...	...	28.0	10.8	27.9	10.8	451.4	1 166.0	158.5	409.4
Montgomery Village CDP, Montgomery County	32 315	18 725	...	13 120	7 552	...	16.8	6.5	16.8	6.5	1 923.5	4 971.5	781.0	2 018.5
Mount Aetna CDP, Washington County	3 608	–	...	1 641	–	...	10.9	4.2	10.9	4.2	331.0	859.0	150.6	390.7
Mount Airy town	3 730	2 450	1 825	1 310	893	586	7.4	2.8	7.4	2.8	504.1	1 332.1	177.0	467.9
Carroll County	2 233	1 910	1 311	813	715	438	4.0	1.5	4.0	1.5	558.3	1 488.7	203.3	542.0
Frederick County	1 497	540	514	497	178	148	3.4	1.3	3.4	1.3	440.3	1 151.5	146.2	382.3
Mount Rainier city, Prince George's County	7 954	7 361	8 180	3 586	3 533	3 645	1.7	.7	1.7	.7	4 678.8	11 362.9	2 109.4	5 122.9
Naval Academy CDP, Anne Arundel County	5 420	5 367	...	362	240	...	2.2	.8	1.4	.6	3 871.4	9 033.3	258.6	603.3
New Carrollton city, Prince George's County	12 002	12 632	14 870	4 648	4 618	4 527	3.9	1.5	3.9	1.5	3 077.4	8 001.3	1 191.8	3 098.7
North Bethesda CDP, Montgomery County	29 656	22 671	...	14 026	9 850	...	19.3	7.4	19.3	7.4	1 536.6	4 007.6	726.7	1 895.4
North Kensington CDP, Montgomery County	8 607	9 039	...	3 439	3 318	...	4.0	1.5	4.0	1.5	2 151.8	5 738.0	859.8	2 292.7
North Laurel CDP, Howard County	15 008	6 093	...	5 842	2 653	...	27.3	10.5	26.5	10.2	566.3	1 471.4	220.5	572.7
North Potomac CDP, Montgomery County	18 456	...	...	5 749	...	...	15.6	6.0	15.6	6.0	1 183.1	3 076.0	368.5	958.2
Ocean City town, Worcester County	5 146	4 946	1 493	25 494	18 221	5 309	94.2	36.4	11.9	4.6	432.4	1 118.7	2 142.4	5 542.2
Ocean Pines CDP, Worcester County	4 251	...	...	4 184	...	...	23.7	9.1	17.0	6.6	250.1	644.1	246.1	633.9
Odenton CDP, Anne Arundel County	12 833	13 270	5 989	4 378	4 041	1 712	34.7	13.4	34.7	13.4	369.8	957.7	126.2	326.7
Olney CDP, Montgomery County	23 019	13 026	2 138	7 267	3 677	530	23.5	9.1	23.5	9.1	979.5	2 529.6	309.2	798.6
Overlea CDP, Baltimore County	12 137	12 965	13 124	4 925	4 852	3 970	8.0	3.1	8.0	3.1	1 517.1	3 915.2	615.6	1 588.7
Owings Mills CDP, Baltimore County	9 474	9 526	7 360	4 102	3 589	2 501	24.9	9.6	24.9	9.6	380.5	986.9	164.7	427.3
Oxon Hill-Glassmanor CDP, Prince George's County	35 794	...	...	13 698	...	...	22.8	8.8	22.8	8.8	1 569.9	4 067.5	600.8	1 556.6
Palmer Park CDP, Prince George's County	7 019	7 986	8 172	2 224	2 402	1 947	1.9	.7	1.9	.7	3 694.2	10 027.1	1 170.5	3 177.1
Parkville CDP, Baltimore County	31 617	35 159	33 589	13 351	13 450	10 263	11.0	4.2	11.0	4.2	2 874.3	7 527.9	1 213.7	3 178.8
Parole CDP, Anne Arundel County	10 054	3 377	...	4 534	1 326	...	31.1	12.0	26.7	10.3	376.6	976.1	169.8	440.2
Pasadena CDP, Anne Arundel County	10 012	7 439	...	3 509	2 413	...	19.9	7.7	19.2	7.4	521.5	1 353.0	182.8	474.2
Perry Hall CDP, Baltimore County	22 723	13 455	5 446	8 745	4 967	1 568	18.1	7.0	18.1	7.0	1 255.4	3 246.1	483.1	1 249.3
Pikesville CDP, Baltimore County	24 815	22 555	24 159	11 455	9 162	7 924	31.0	12.0	31.0	12.0	800.5	2 067.9	369.5	954.6
Pleasant Hills CDP, Harford County	2 591	2 790	1 754	938	876	472	11.3	4.4	11.3	4.4	229.3	588.9	83.0	213.2
Pocomoke City city, Worcester County	3 922	3 558	3 573	1 682	1 526	1 333	6.3	2.4	5.7	2.2	688.1	1 782.7	295.1	764.5
Poolesville town, Montgomery County	3 796	3 428	349	1 172	1 046	134	9.0	3.5	9.0	3.5	421.8	1 084.6	130.2	334.9
Potomac CDP, Montgomery County	45 634	40 313	...	15 630	12 356	...	86.4	33.4	82.3	31.8	554.5	1 435.0	189.9	491.5
Pumphrey CDP, Anne Arundel County	5 483	5 666	6 425	2 074	1 978	1 841	6.6	2.6	6.4	2.5	856.7	2 193.2	324.1	829.6
Randallstown CDP, Baltimore County	26 277	25 927	33 683	9 866	8 871	9 926	26.6	10.3	26.6	10.3	987.9	2 551.2	370.9	957.9
Redland CDP, Montgomery County	16 145	10 528	...	5 121	3 107	...	18.2	7.0	17.9	6.9	902.0	2 339.9	286.1	742.2
Reisterstown CDP, Baltimore County	19 314	19 385	12 568	7 801	7 046	3 677	13.0	5.0	13.0	5.0	1 485.7	3 862.8	600.1	1 560.2
Riva CDP, Anne Arundel County	3 438	2 587	...	1 199	867	...	7.5	2.9	6.5	2.5	528.9	1 375.2	184.5	479.6
Riverdale town, Prince George's County	5 185	r4 761	5 724	2 190	r1 952	2 067	4.2	1.6	4.1	1.6	1 264.6	3 240.6	534.1	1 368.8
Riviera Beach CDP, Anne Arundel County	11 376	8 812	7 464	4 278	3 094	2 271	7.7	3.0	6.2	2.4	1 834.8	4 740.0	690.0	1 782.5
Rockville city, Montgomery County	44 835	43 811	42 739	16 238	14 885	11 979	31.4	12.1	31.4	12.1	1 427.9	3 705.4	517.1	1 342.0
Rosaryville CDP, Prince George's County	8 976	...	...	3 009	...	...	36.0	13.9	36.0	13.9	249.3	645.8	83.6	216.5
Rosedale CDP, Baltimore County	18 703	19 956	19 417	7 057	6 758	5 793	18.4	7.1	17.7	6.8	1 056.7	2 750.4	398.7	1 037.8
Rossmoor CDP, Montgomery County	6 182	...	...	4 339	...	...	2.9	1.1	2.9	1.1	2 131.7	5 620.0	1 496.2	3 944.5
Rossville CDP, Baltimore County	9 492	8 646	...	4 106	3 746	...	14.0	5.4	14.0	5.4	678.0	1 757.8	293.3	760.4
St. Charles CDP, Charles County	28 717	13 921	...	9 775	4 393	...	28.6	11.1	28.4	11.0	1 011.2	2 610.6	344.2	888.6
Salisbury city, Wicomico County	20 592	16 429	15 252	8 746	7 015	5 551	27.6	10.7	26.7	10.3	771.2	1 999.2	327.6	849.1
Savage-Guilford CDP, Howard County	9 669	2 928	2 116	3 943	1 167	637	12.9	5.0	12.8	5.0	755.4	1 933.8	308.0	788.6
Seat Pleasant city, Prince George's County	5 359	5 217	7 217	1 809	1 393	1 865	1.9	.7	1.9	.7	2 820.5	7 655.7	952.1	2 584.3
Selby-on-the-Bay CDP, Anne Arundel County	3 101	3 125	2 450	1 187	1 173	888	12.2	4.7	8.3	3.2	373.6	969.1	143.0	370.9
Severn CDP, Anne Arundel County	24 499	20 147	...	8 210	6 474	...	33.8	13.1	33.8	13.1	724.8	1 870.2	242.9	626.7
Severna Park CDP, Anne Arundel County	25 879	21 253	16 358	8 843	7 026	4 802	40.3	15.5	33.5	12.9	772.5	2 006.1	264.0	685.5
Shady Side CDP, Anne Arundel County	4 107	2 877	1 562	1 804	1 393	822	20.5	7.9	19.0	7.3	216.2	562.6	94.9	247.1
Silver Spring CDP, Montgomery County	76 046	72 893	77 411	33 494	32 000	28 671	31.6	12.2	31.6	12.2	2 406.5	6 233.3	1 059.9	2 745.4
South Gate CDP, Anne Arundel County	27 564	24 185	9 356	11 116	9 399	2 710	16.4	6.3	16.4	6.3	1 680.7	4 375.2	677.8	1 764.4
South Kensington CDP, Montgomery County	8 777	9 344	10 289	3 397	3 298	2 916	6.3	2.4	6.3	2.4	1 393.2	3 657.1	539.2	1 415.4
South Laurel CDP, Prince George's County	18 591	18 034	13 345	7 861	7 414	4 746	10.6	4.1	10.6	4.1	1 753.9	4 534.4	741.6	1 917.3
Suitland-Silver Hill CDP, Prince George's County	35 111	32 164	30 163	15 328	14 095	10 701	17.2	6.6	17.2	6.6	2 041.3	5 319.8	891.2	2 322.4
Takoma Park city	16 700	16 231	18 507	7 133	6 909	7 142	5.2	2.0	5.2	2.0	3 211.5	8 350.0	1 371.7	3 566.5
Montgomery County	11 544	11 331	12 537	4 938	4 845	4 888	3.1	1.2	3.1	1.2	3 723.9	9 620.0	1 592.9	4 115.0
Prince George's County	5 156	4 900	5 970	2 195	2 064	2 254	2.1	.8	2.1	.8	2 455.2	6 445.0	1 045.2	2 743.8
Taneytown city, Carroll County	3 695	2 618	1 731	1 363	1 023	652	6.5	2.5	6.5	2.5	568.5	1 478.0	209.7	545.2
Temple Hills CDP, Prince George's County	6 865	6 630	...	2 972	2 752	...	3.5	1.4	3.5	1.4	1 961.4	4 903.6	849.1	2 122.9
Thurmont town, Frederick County	3 398	2 934	2 359	1 387	1 144	820	6.4	2.5	6.4	2.5	530.9	1 359.2	216.7	554.8
Towson CDP, Baltimore County	49 445	51 083	77 768	21 481	20 415	25 467	36.8	14.2	36.4	14.0	1 358.4	3 531.8	590.1	1 534.4
Waldorf CDP, Charles County	15 058	9 782	7 368	5 038	3 068	2 228	38.0	14.7	38.0	14.7	396.3	1 024.4	132.6	342.7
Walker Mill CDP, Prince George's County	10 920	10 651	6 902	3 744	3 425	2 682	8.2	3.2	8.2	3.2	1 331.7	3 412.5	456.6	1 170.0
Walkersville town, Frederick County	4 145	r2 228	1 269	1 434	r768	442	10.5	4.0	10.4	4.0	398.6	1 036.3	137.9	358.5
West Laurel CDP, Prince George's County	4 151	...	...	1 368	...	...	10.9	4.2	10.5	4.1	395.3	1 012.4	130.3	333.7
Westminster city, Carroll County	13 068	8 808	7 207	5 469	3 516	2 480	14.3	5.5	14.3	5.5	913.8	2 376.0	382.4	994.4
Westminster South CDP, Carroll County	4 284	3 521	2 242	1 615	1 356	718	10.5	4.1	10.5	4.1	408.0	1 044.9	153.8	393.9

TIPSII [UPF] GPH21 CENSUS90 71583900 08/27/93 11:03 AM MACHINE: C DATA:CENSUS90*PH211PSDA00. 08/26/93 14:50:22 TAPE: NONE FRAME: 477
TSF:CENSUS90*92. 08/26/93 14:51:46 UTF:CENSUS90*93. 08/26/93 14:51:47 META:CENSUS90*PH211TABLES00. 08/26/93 15:23:55

Table 45. Population and Housing Units, 1970 to 1990; Area Measurements and Density: 1990—Con.

[For information concerning historical counts, see "User Notes." Density is computed using land area. For definitions of terms and meanings of symbols, see text]

State Place and [In Selected States] County Subdivision [2,500 or More Persons]	Population			Housing units			1990 area measurements				1990 density			
							Total area		Land area		Population per—		Housing units per—	
	1990	1980	1970	1990	1980	1970	Square kilometers	Square miles	Square kilometers	Square miles	Square kilometer	Square mile	Square kilometer	Square mile
Maryland—Con.														
Wheaton-Glenmont CDP, Montgomery County	53 720	48 598	66 280	19 977	17 265	18 008	26.5	10.2	26.5	10.2	2 027.2	5 266.7	753.8	1 958.5
White Marsh CDP, Baltimore County	8 183	...	...	3 188	...	...	13.8	5.3	13.7	5.3	597.3	1 544.0	232.7	601.5
White Oak CDP, Montgomery County	18 671	13 700	...	7 826	5 697	...	12.9	5.0	12.9	5.0	1 447.4	3 734.2	606.7	1 565.2
White Plains CDP, Charles County	3 560	5 167	...	1 157	1 487	...	30.3	11.7	30.3	11.7	117.5	304.3	38.2	98.9
Woodlawn CDP, Baltimore County	32 907	29 453	...	13 478	11 072	...	24.9	9.6	24.9	9.6	1 321.6	3 427.8	541.3	1 404.0
Woodlawn CDP, Prince George's County	5 329	5 306	6 802	1 755	1 638	1 709	3.0	1.2	3.0	1.2	1 776.3	4 440.8	585.0	1 462.5
Woodmore CDP, Prince George's County	2 874	...	...	961	...	...	34.3	13.2	34.0	13.1	84.5	219.4	28.3	73.4
Massachusetts	6 016 425	r5 737 093	5 689 170	2 472 711	r2 208 168	1 890 400	27 337.1	10 554.9	20 300.3	7 838.0	296.4	767.6	121.8	315.5
Abington CDP, Plymouth County	13 817	13 517	...	4 955	4 399	...	26.3	10.2	25.8	9.9	535.5	1 395.7	192.1	500.5
Acton town, Middlesex County	17 872	17 544	14 770	6 891	6 309	4 195	52.5	20.3	51.7	20.0	345.7	893.6	133.3	344.6
Acushnet town, Bristol County	9 554	8 704	7 767	3 526	3 063	2 378	49.0	18.9	47.8	18.5	199.9	516.4	73.8	190.6
Acushnet Center CDP, Bristol County	3 170	...	...	1 238	...	...	3.8	1.5	3.8	1.5	834.2	2 113.3	325.8	825.3
Adams town, Berkshire County	9 445	10 381	11 772	4 356	4 325	4 107	59.4	22.9	59.4	22.9	159.0	412.4	73.3	190.2
Adams CDP, Berkshire County	6 356	6 857	11 256	3 023	2 959	3 953	5.9	2.3	5.9	2.3	1 077.3	2 763.5	512.4	1 314.3
Agawam town, Hampden County	27 323	26 271	21 717	10 869	9 637	7 083	62.8	24.2	60.2	23.2	453.9	1 177.7	180.5	468.5
Amesbury town, Essex County	14 997	13 971	11 388	5 996	5 464	3 937	35.4	13.6	32.1	12.4	467.2	1 209.4	186.8	483.5
Amesbury CDP, Essex County	12 109	12 236	10 088	4 865	4 763	3 369	14.7	5.7	13.8	5.3	877.5	2 284.7	352.5	917.9
Amherst CDP, Hampshire County	17 824	17 773	17 926	3 120	2 887	2 411	12.7	4.9	12.7	4.9	1 403.5	3 637.6	245.7	636.7
Amherst town, Hampshire County	35 228	33 229	26 331	8 816	7 699	5 104	71.9	27.8	71.7	27.7	491.3	1 271.8	123.0	318.3
Andover CDP, Essex County	8 242	8 445	...	3 672	3 360	...	9.7	3.7	9.6	3.7	858.5	2 227.6	382.5	992.4
Andover town, Essex County	29 151	26 370	23 695	10 892	8 905	7 145	83.2	32.1	80.3	31.0	363.0	940.4	135.6	351.4
Arlington town, Middlesex County	44 630	48 219	53 524	19 421	18 880	17 921	14.3	5.5	13.4	5.2	3 330.6	8 582.7	1 449.3	3 734.8
Arlington CDP, Middlesex County	44 630	48 219	...	19 421	18 880	...	14.3	5.5	13.4	5.2	3 330.6	8 582.7	1 449.3	3 734.8
Ashburnham town, Worcester County	5 433	4 075	3 484	2 279	1 849	1 562	106.2	41.0	100.2	38.7	54.2	140.4	22.7	58.9
Ashby town, Middlesex County	2 717	2 311	2 274	959	802	738	62.6	24.2	61.6	23.8	44.1	114.2	15.6	40.3
Ashland town, Middlesex County	12 066	9 165	8 882	4 821	3 166	2 532	33.5	12.9	32.2	12.4	374.7	973.1	149.7	388.8
Athol town, Worcester County	11 451	10 634	11 185	4 840	4 269	4 136	86.5	33.4	84.4	32.6	135.7	351.3	57.3	148.5
Athol CDP, Worcester County	8 732	8 708	9 723	3 759	3 577	3 634	22.0	8.5	21.5	8.3	406.1	1 052.0	174.8	452.9
Attleboro city, Bristol County	38 383	34 196	32 907	15 045	12 503	10 424	73.3	28.3	71.3	27.5	538.3	1 395.7	211.0	547.1
Auburn town, Worcester County	15 005	14 845	15 347	5 892	5 250	4 586	42.5	16.4	39.8	15.4	377.0	974.4	148.0	382.6
Avon town, Norfolk County	4 558	5 026	5 295	1 666	1 628	1 440	11.8	4.6	11.3	4.4	403.4	1 035.9	147.4	378.6
Ayer town, Middlesex County	6 871	6 993	8 325	2 891	2 802	2 294	24.8	9.6	23.4	9.0	293.6	763.4	123.5	321.2
Ayer CDP, Middlesex County	2 889	3 165	3 292	1 329	1 324	1 236	3.4	1.3	3.2	1.2	902.8	2 407.5	415.3	1 107.5
Barnstable town, Barnstable County	40 949	30 898	19 842	23 370	16 436	10 292	197.5	76.3	155.5	60.1	263.3	681.3	150.3	388.9
Barnstable Village CDP, Barnstable County	2 790	2 033	1 202	1 472	1 049	670	20.8	8.0	17.0	6.5	164.1	429.2	86.6	226.5
Barre town, Worcester County	4 546	4 102	3 825	1 747	1 646	1 219	115.5	44.6	114.8	44.3	39.6	102.6	15.2	39.4
Bedford town, Middlesex County	12 996	13 067	13 513	4 602	3 809	3 327	35.9	13.9	35.6	13.7	365.1	948.6	129.3	335.9
Belchertown town, Hampshire County	10 579	8 339	5 936	3 988	3 004	1 583	143.4	55.4	136.6	52.7	77.4	200.7	29.2	75.7
Bellingham town, Norfolk County	14 877	14 300	13 967	5 173	4 389	3 686	49.2	19.0	47.9	18.5	310.6	804.2	108.0	279.6
Bellingham CDP, Norfolk County	4 535	4 454	4 228	1 550	1 325	1 049	13.9	5.4	13.7	5.3	331.0	855.7	113.1	292.5
Belmont town, Middlesex County	24 720	26 100	28 285	9 968	9 895	9 456	12.2	4.7	12.1	4.7	2 043.0	5 259.6	823.8	2 120.9
Belmont CDP, Middlesex County	24 720	26 100	...	9 968	9 895	...	12.2	4.7	12.1	4.7	2 043.0	5 259.6	823.8	2 120.9
Berkley town, Bristol County	4 237	2 731	2 027	1 411	897	655	45.0	17.4	42.8	16.5	99.0	256.8	33.0	85.5
Beverly city, Essex County	38 195	37 655	38 348	15 652	14 093	12 091	58.9	22.7	40.0	15.4	954.9	2 480.2	391.3	1 016.4
Billerica town, Middlesex County	37 609	36 727	31 648	12 005	10 884	8 184	68.3	26.4	67.0	25.9	561.3	1 452.1	179.2	463.5
Blackstone town, Worcester County	8 023	6 570	6 566	2 979	2 294	2 006	29.1	11.2	28.2	10.9	284.5	736.1	105.6	273.3
Bliss Corner CDP, Bristol County	4 908	...	...	2 164	...	...	5.2	2.0	5.2	2.0	943.8	2 454.0	416.2	1 082.0
Bolton town, Worcester County	3 134	2 530	1 905	1 097	863	571	51.8	20.0	51.6	19.9	60.7	157.5	21.3	55.1
Boston city, Suffolk County	574 283	562 994	641 071	250 863	241 444	232 448	232.1	89.6	125.4	48.4	4 579.6	11 865.4	2 000.5	5 183.1
Bourne town, Barnstable County	16 064	13 874	12 636	8 999	7 169	6 034	136.8	52.8	105.9	40.9	151.7	392.8	85.0	220.0
Boxborough town, Middlesex County	3 343	3 126	1 451	1 485	1 342	410	27.0	10.4	26.9	10.4	124.3	321.4	55.2	142.8
Boxford town, Essex County	6 266	5 374	4 032	2 087	1 608	1 074	63.6	24.6	62.1	24.0	100.9	261.1	33.6	87.0
Boylston town, Worcester County	3 517	3 470	2 774	1 362	1 225	856	51.0	19.7	41.5	16.0	84.7	219.8	32.8	85.1
Braintree town, Norfolk County	33 836	36 337	35 050	12 171	11 716	9 737	37.6	14.5	36.0	13.9	939.9	2 434.2	338.1	875.6
Braintree CDP, Norfolk County	33 836	36 337	...	12 171	11 716	...	37.6	14.5	36.0	13.9	939.9	2 434.2	338.1	875.6
Brewster town, Barnstable County	8 440	5 226	1 790	6 367	3 489	1 503	66.0	25.5	59.6	23.0	141.6	367.0	106.8	276.8
Bridgewater CDP, Plymouth County	7 242	6 781	5 114	2 552	2 444	1 345	5.7	2.2	5.7	2.2	1 270.5	3 291.8	447.7	1 160.0
Bridgewater town, Plymouth County	21 249	17 202	12 911	6 230	5 268	3 161	73.1	28.2	71.2	27.5	298.4	772.7	87.5	226.5
Brimfield town, Hampden County	3 001	2 318	1 907	1 245	1 024	828	91.2	35.2	90.0	34.8	33.3	86.2	13.8	35.8
Brockton city, Plymouth County	92 788	95 172	89 040	35 376	34 720	28 790	55.9	21.6	55.6	21.5	1 668.8	4 315.7	636.3	1 645.4
Brookfield town, Worcester County	2 968	2 397	2 063	1 240	991	699	42.9	16.6	40.2	15.5	73.8	191.5	30.8	80.0
Brookline town, Norfolk County	54 718	55 062	58 689	25 353	24 379	23 213	17.7	6.8	17.6	6.8	3 109.0	8 046.8	1 440.5	3 728.4
Brookline CDP, Norfolk County	54 718	55 062	...	25 353	24 379	...	17.7	6.8	17.6	6.8	3 109.0	8 046.8	1 440.5	3 728.4
Burlington town, Middlesex County	23 302	23 486	21 980	8 054	7 011	5 423	30.8	11.9	30.6	11.8	761.5	1 974.7	263.2	682.5
Burlington CDP, Middlesex County	23 302	23 486	...	8 054	7 011	...	30.8	11.9	30.6	11.8	761.5	1 974.7	263.2	682.5
Buzzards Bay CDP, Barnstable County	3 250	3 375	2 422	1 544	1 090	920	7.6	3.0	5.1	2.0	637.3	1 625.0	302.7	772.0
Cambridge city, Middlesex County	95 802	95 322	100 361	41 979	41 300	37 668	18.5	7.1	16.7	6.4	5 736.6	14 969.1	2 513.7	6 559.2
Canton town, Norfolk County	18 530	18 182	17 100	6 789	5 798	4 673	50.7	19.6	49.0	18.9	378.2	980.4	138.6	359.2

TIPSII [UPF] GPH21 CENSUS90 71583900 08/27/93 11:03 AM MACHINE: C DATA:CENSUS90*PH211PSDA00. 08/26/93 14:50:22 TAPE: NONE FRAME: 478
TSF:CENSUS90*92. 08/26/93 14:51:46 UTF:CENSUS90*93. 08/26/93 14:51:47 META:CENSUS90*PH211TABLES00. 08/26/93 15:23:55

Table 45. Population and Housing Units, 1970 to 1990; Area Measurements and Density: 1990—Con.

[For information concerning historical counts, see "User Notes." Density is computed using land area. For definitions of terms and meanings of symbols, see text]

State Place and [In Selected States] County Subdivision [2,500 or More Persons]	Population			Housing units			1990 area measurements				1990 density			
							Total area		Land area		Population per—		Housing units per—	
	1990	1980	1970	1990	1980	1970	Square kilometers	Square miles	Square kilometers	Square miles	Square kilometer	Square mile	Square kilometer	Square mile
Massachusetts—Con.														
Carlisle town, Middlesex County	4 333	3 306	2 871	1 495	1 055	788	40.2	15.5	39.8	15.4	108.9	281.4	37.6	97.1
Carver town, Plymouth County	10 590	6 988	2 420	3 799	2 421	1 036	103.1	39.8	97.3	37.6	108.8	281.6	39.0	101.0
Centerville CDP, Barnstable County	9 190	3 640	2 876	5 258	2 356	1 786	31.0	12.0	20.1	7.8	457.2	1 178.2	261.6	674.1
Charlton town, Worcester County	9 576	6 719	4 654	3 438	2 456	1 670	113.9	44.0	110.6	42.7	86.6	224.3	31.1	80.5
Chatham town, Barnstable County	6 579	6 071	4 554	6 301	5 003	3 943	63.0	24.3	42.6	16.4	154.4	401.2	147.9	384.2
Chelmsford CDP, Middlesex County	32 388	31 174	...	11 817	9 813	...	60.1	23.2	58.7	22.7	551.8	1 426.8	201.3	520.6
Chelmsford town, Middlesex County	32 383	31 174	31 432	11 815	9 813	8 559	60.1	23.2	58.7	22.7	551.7	1 426.6	201.3	520.5
Chelsea city, Suffolk County	28 710	25 431	30 625	11 574	10 470	10 494	6.4	2.5	5.7	2.2	5 036.8	13 050.0	2 030.5	5 260.9
Cheshire town, Berkshire County	3 479	3 124	3 006	1 358	1 208	954	71.4	27.5	69.8	26.9	49.8	129.3	19.5	50.5
Chicopee city, Hampden County	56 632	55 112	66 676	23 690	21 090	20 383	61.9	23.9	59.3	22.9	955.0	2 473.0	399.5	1 034.5
Clinton town, Worcester County	13 222	12 771	13 383	5 635	4 943	4 396	18.9	7.3	14.8	5.7	893.4	2 319.6	380.7	988.6
Clinton CDP, Worcester County	7 943	12 771	...	3 486	4 943	...	3.7	1.4	3.7	1.4	2 146.8	5 673.6	942.2	2 490.0
Cochituate CDP, Middlesex County	6 046	6 126	...	2 249	2 125	...	10.4	4.0	9.6	3.7	629.8	1 634.1	234.3	607.8
Cohasset town, Norfolk County	7 075	7 174	6 954	2 724	2 512	2 216	81.5	31.5	25.6	9.9	276.4	714.6	106.4	275.2
Concord town, Middlesex County	17 076	16 293	16 148	5 917	5 342	4 444	67.1	25.9	64.5	24.9	264.7	685.8	91.7	237.6
Dalton town, Berkshire County	7 155	6 797	7 505	2 733	2 336	2 228	56.6	21.9	56.5	21.8	126.6	328.2	48.4	125.4
Danvers town, Essex County	24 174	24 100	26 151	9 119	8 246	7 332	36.5	14.1	34.4	13.3	702.7	1 817.6	265.1	685.6
Danvers CDP, Essex County	24 174	24 100	...	9 119	8 246	...	36.5	14.1	34.4	13.3	702.7	1 817.6	265.1	685.6
Dartmouth town, Bristol County	27 244	23 966	18 800	9 989	8 375	6 428	165.7	64.0	159.4	61.5	170.9	443.0	62.7	162.4
Dedham town, Norfolk County	23 782	25 298	26 938	8 750	8 409	7 776	27.6	10.6	27.1	10.5	877.6	2 265.0	322.9	833.3
Dedham CDP, Norfolk County	23 782	25 298	...	8 750	8 409	...	27.6	10.6	27.1	10.5	877.6	2 265.0	322.9	833.3
Deerfield town, Franklin County	5 018	4 517	3 850	2 083	1 706	1 226	86.4	33.4	83.6	32.3	60.0	155.4	24.9	64.5
Dennis CDP, Barnstable County	2 633	...	...	2 272	...	...	13.2	5.1	12.7	4.9	207.3	537.3	178.9	463.7
Dennis town, Barnstable County	13 864	12 360	6 454	14 502	12 156	7 329	57.6	22.2	53.4	20.6	259.6	673.0	271.6	704.0
Dennis Port CDP, Barnstable County	2 775	2 570	1 410	5 089	4 022	2 657	8.5	3.3	7.9	3.1	351.3	895.2	644.2	1 641.6
Dighton town, Bristol County	5 631	5 352	4 667	1 994	1 788	1 424	59.2	22.9	58.0	22.4	97.1	251.4	34.4	89.0
Douglas town, Worcester County	5 438	3 730	2 947	2 191	1 595	984	97.7	37.7	94.2	36.4	57.7	149.4	23.3	60.2
Dover town, Norfolk County	4 915	4 703	4 529	1 696	1 510	1 305	39.9	15.4	39.7	15.3	123.8	321.2	42.7	110.8
Dracut town, Middlesex County	25 594	21 249	18 214	9 279	6 947	5 001	55.3	21.4	54.1	20.9	473.1	1 224.6	171.5	444.0
Dudley town, Worcester County	9 540	8 717	8 087	3 583	3 140	2 626	57.1	22.1	54.5	21.1	175.0	452.1	65.7	169.8
Duxbury town, Plymouth County	13 895	11 807	7 636	5 141	4 155	2 521	97.5	37.6	61.5	23.8	225.9	583.8	83.6	216.0
East Bridgewater town, Plymouth County	11 104	9 945	8 347	3 700	3 124	2 395	45.3	17.5	44.7	17.2	248.4	645.6	82.8	215.1
East Dennis CDP, Barnstable County	2 584	...	...	1 899	...	...	12.7	4.9	12.4	4.8	208.4	538.3	153.1	395.6
East Falmouth CDP, Barnstable County	5 577	5 181	2 971	4 060	3 330	2 140	21.2	8.2	14.1	5.4	395.5	1 032.8	287.9	751.9
Eastham town, Barnstable County	4 462	3 472	2 043	4 863	3 625	2 687	70.6	27.3	36.2	14.0	123.3	318.7	134.3	347.4
Easthampton town, Hampshire County	15 537	15 580	13 012	6 421	5 941	4 433	35.2	13.6	34.7	13.4	447.8	1 159.5	185.0	479.2
East Harwich CDP, Barnstable County	3 828	...	...	2 386	...	...	23.2	9.0	21.4	8.3	178.9	461.2	111.5	287.5
East Longmeadow town, Hampden County	13 367	12 905	13 029	4 796	4 333	3 735	33.7	13.0	33.6	13.0	397.8	1 028.2	142.7	368.9
Easton town, Bristol County	19 807	16 623	12 157	6 708	5 136	3 256	75.6	29.2	73.7	28.4	268.8	697.4	91.0	236.2
East Sandwich CDP, Barnstable County	3 171	...	...	1 732	...	...	19.3	7.5	19.2	7.4	165.2	428.5	90.2	234.1
Edgartown town, Dukes County	3 062	2 204	1 481	3 053	2 255	1 254	89.8	34.7	69.9	27.0	43.8	113.4	43.7	113.1
Essex town, Essex County	3 260	2 998	2 670	1 485	1 277	1 086	41.3	15.9	36.7	14.2	88.8	229.6	40.5	104.6
Everett city, Middlesex County	35 701	37 195	42 485	15 416	14 665	14 171	9.5	3.7	8.8	3.4	4 056.9	10 500.3	1 751.8	4 534.1
Fairhaven town, Bristol County	16 132	15 759	16 332	7 093	6 482	5 313	36.5	14.1	32.2	12.4	501.0	1 301.0	220.3	572.0
Fall River city, Bristol County	92 703	92 574	96 898	40 375	37 021	34 186	99.0	38.2	80.3	31.0	1 154.5	2 990.4	502.8	1 302.4
Urban part	92 463	92 374	96 569	40 290	36 954	(NA)	51.7	19.9	38.2	14.8	2 420.5	6 247.5	1 054.7	2 722.3
Rural part	240	200	329	85	67	(NA)	47.3	18.3	42.1	16.3	5.7	14.7	2.0	5.2
Falmouth CDP, Barnstable County	4 047	5 720	5 806	2 972	3 629	3 188	9.3	3.6	5.4	2.1	749.4	1 927.1	550.4	1 415.2
Falmouth town, Barnstable County	27 960	23 640	15 942	18 168	14 414	9 619	141.0	54.4	114.6	44.3	244.0	631.2	158.5	410.1
Fitchburg city, Worcester County	41 194	39 580	43 343	16 665	15 347	14 821	72.7	28.1	71.9	27.8	572.9	1 481.8	231.8	599.5
Forestdale CDP, Barnstable County	2 833	...	...	1 052	...	...	10.4	4.0	9.6	3.7	295.1	765.7	109.6	284.3
Fort Devens CDP	8 973	9 546	12 951	1 835	1 760	1 756	13.6	5.2	13.4	5.2	669.6	1 725.6	136.9	352.9
Middlesex County	1 306	1 428	3 419	375	406	404	3.3	1.3	3.3	1.3	395.8	1 004.6	113.6	288.5
Worcester County	7 667	8 118	9 532	1 460	1 354	1 352	10.3	4.0	10.1	3.9	759.1	1 965.9	144.6	374.4
Foxborough town, Norfolk County	14 637	14 148	14 218	5 477	4 840	3 881	54.1	20.9	52.0	20.1	281.5	728.2	105.3	272.5
Foxborough CDP, Norfolk County	5 706	5 697	4 090	2 570	2 309	1 423	7.6	3.0	7.5	2.9	760.8	1 967.6	342.7	886.2
Framingham town, Middlesex County	64 989	65 113	64 048	26 402	24 611	19 451	68.5	26.4	65.1	25.1	998.3	2 589.2	405.6	1 051.9
Framingham CDP, Middlesex County	64 994	65 113	...	26 404	24 611	...	68.5	26.4	65.1	25.1	998.4	2 589.4	405.6	1 052.0
Franklin town, Norfolk County	22 095	18 217	17 830	7 692	5 584	4 509	70.0	27.0	69.3	26.7	318.8	827.5	111.0	288.1
Franklin CDP, Norfolk County	9 965	9 296	8 863	3 604	3 101	2 409	11.0	4.3	10.9	4.2	914.2	2 372.6	330.6	858.1
Freetown town, Bristol County	8 522	7 058	4 270	2 906	2 352	1 427	99.2	38.3	94.8	36.6	89.9	232.8	30.7	79.4
Gardner city, Worcester County	20 125	17 900	19 748	8 654	7 477	6 501	59.6	23.0	57.5	22.2	350.0	906.5	150.5	389.8
Urban part	19 990	...	...	8 600	...	...	44.3	17.1	42.6	16.4	469.2	1 218.9	201.9	524.4
Rural part	135	...	...	54	...	...	15.3	5.9	14.9	5.7	9.1	23.7	3.6	9.5
Georgetown town, Essex County	6 384	5 687	5 290	2 219	1 929	1 549	34.1	13.2	33.5	12.9	190.6	494.9	66.2	172.0
Gloucester city, Essex County	28 716	27 768	27 941	13 125	12 040	10 505	107.5	41.5	67.3	26.0	426.7	1 104.5	195.0	504.8
Grafton town, Worcester County	13 035	11 238	11 659	5 035	4 010	3 192	60.3	23.3	58.9	22.7	221.3	574.2	85.5	221.8
Granby town, Hampshire County	5 565	5 380	5 473	2 004	1 751	1 487	72.7	28.1	72.2	27.9	77.1	199.5	27.8	71.8
Great Barrington CDP, Berkshire County	2 810	3 150	3 203	1 373	1 409	1 209	5.1	2.0	5.1	2.0	551.0	1 405.0	269.2	686.5
Great Barrington town, Berkshire County	7 725	7 405	7 537	3 168	2 915	2 635	118.4	45.7	117.0	45.2	66.0	170.9	27.1	70.1
Greenfield town, Franklin County	18 666	18 436	18 116	8 067	7 522	6 578	56.8	21.9	56.3	21.7	331.5	860.2	143.3	371.8
Greenfield CDP, Franklin County	14 016	14 198	14 642	6 233	5 897	5 419	15.3	5.9	14.9	5.7	940.7	2 458.9	418.3	1 093.5
Groton town, Middlesex County	7 511	6 154	5 109	2 774	2 249	1 628	87.4	33.7	84.9	32.8	88.5	229.0	32.7	84.6
Groveland town, Essex County	5 214	5 040	5 382	1 813	1 565	1 511	24.4	9.4	23.2	8.9	224.7	585.8	78.1	203.7

TIPSII [UPF] GPH21 CENSUS90 71583900 08/27/93 11:03 AM MACHINE: C DATA:CENSUS90*PH211PSDA00, 08/26/93 14:50:22 TAPE: NONE FRAME: 479
TSF:CENSUS90*92. 08/26/93 14:51:46 UTF:CENSUS90*93, 08/26/93 14:51:47 META:CENSUS90*PH211TABLES00. 08/26/93 15:23:55

Table 45. Population and Housing Units, 1970 to 1990; Area Measurements and Density: 1990—Con.

[For information concerning historical counts, see "User Notes." Density is computed using land area. For definitions of terms and meanings of symbols, see text]

State Place and [In Selected States] County Subdivision [2,500 or More Persons]	Population			Housing units			1990 area measurements				1990 density			
							Total area		Land area		Population per—		Housing units per—	
	1990	1980	1970	1990	1980	1970	Square kilometers	Square miles	Square kilometers	Square miles	Square kilometer	Square mile	Square kilometer	Square mile
Massachusetts—Con.														
Hadley town, Hampshire County	4 231	4 125	3 750	1 715	1 549	1 236	64.0	24.7	60.4	23.3	70.0	181.6	28.4	73.6
Halifax town, Plymouth County	6 526	5 513	3 537	2 453	2 020	1 055	44.9	17.3	41.1	15.9	158.8	410.4	59.7	154.3
Hamilton town, Essex County	7 280	6 960	6 373	2 635	2 395	1 999	38.7	14.9	37.8	14.6	192.6	498.6	69.7	180.5
Hampden town, Hampden County	4 709	4 745	4 572	1 653	1 503	1 264	50.9	19.6	50.9	19.6	92.5	240.3	32.5	84.3
Hanover town, Plymouth County	11 912	11 358	10 107	3 837	3 218	2 613	40.7	15.7	40.4	15.6	294.9	763.6	95.0	246.0
Hanson town, Plymouth County	9 028	8 617	7 148	2 985	2 678	2 030	40.6	15.7	38.9	15.0	232.1	601.9	76.7	199.0
Harvard town, Worcester County	12 329	12 170	12 494	3 141	2 807	2 299	69.9	27.0	68.3	26.4	180.5	467.0	46.0	119.0
Harwich town, Barnstable County	10 275	8 971	5 892	8 325	6 510	4 535	85.8	33.1	54.5	21.0	188.5	489.3	152.8	396.4
Hatfield town, Hampshire County	3 184	3 045	2 825	1 304	1 141	893	43.6	16.8	41.5	16.0	76.7	199.0	31.4	81.5
Haverhill city, Essex County	51 418	46 865	46 120	21 321	18 527	16 116	92.3	35.6	86.3	33.3	595.8	1 544.1	247.1	640.3
Hingham CDP, Plymouth County	5 454	5 742	...	2 098	1 988	...	7.7	3.0	7.7	3.0	708.3	1 818.0	272.5	699.3
Hingham town, Plymouth County	19 821	20 339	18 845	7 161	6 512	5 337	64.9	25.0	58.2	22.5	340.6	880.9	123.0	318.3
Holbrook CDP, Norfolk County	11 041	11 140	...	4 040	3 519	...	19.2	7.4	19.0	7.4	581.1	1 492.0	212.6	545.9
Holden town, Worcester County	14 628	13 336	12 564	5 428	4 671	3 847	93.8	36.2	90.6	35.0	161.5	417.9	59.9	155.1
Holliston town, Middlesex County	12 926	12 622	12 069	4 413	4 020	3 248	49.3	19.0	48.5	18.7	266.5	691.2	91.0	236.0
Holyoke city, Hampden County	43 704	44 678	50 112	16 917	18 021	18 458	59.1	22.8	55.1	21.3	793.2	2 051.8	307.0	794.2
Hopedale town, Worcester County	5 666	3 905	4 292	2 060	1 370	1 312	13.8	5.3	13.4	5.2	422.8	1 089.6	153.7	396.2
Hopedale CDP, Worcester County	3 961	2 810	3 089	1 492	1 010	961	4.5	1.7	4.5	1.7	880.2	2 330.0	331.6	877.6
Hopkinton town, Middlesex County	9 191	7 114	5 981	3 305	2 489	1 836	72.9	28.2	68.8	26.6	133.6	345.5	48.0	124.2
Hubbardston town, Worcester County	2 797	1 797	1 437	1 025	623	489	108.7	42.0	106.3	41.0	26.3	68.2	9.6	25.0
Hudson town, Middlesex County	17 233	16 408	16 084	6 685	5 492	4 642	30.7	11.8	29.8	11.5	578.3	1 498.5	224.3	581.3
Hudson CDP, Middlesex County	14 267	14 156	14 283	5 570	4 719	4 127	15.3	5.9	14.8	5.7	964.0	2 503.0	376.4	977.2
Hull town, Plymouth County	10 466	9 714	9 961	5 256	4 773	4 558	73.1	28.2	7.7	3.0	1 359.2	3 488.7	682.6	1 752.0
Hull CDP, Plymouth County	10 466	9 714	...	5 256	4 773	...	73.1	28.2	7.7	3.0	1 359.2	3 488.7	682.6	1 752.0
Hyannis CDP, Barnstable County	14 120	9 118	6 847	8 340	4 838	3 320	34.3	13.3	25.4	9.8	555.9	1 440.8	328.3	851.0
Ipswich CDP, Essex County	4 132	4 548	5 022	1 883	1 839	1 734	4.5	1.7	4.3	1.7	960.9	2 430.6	437.9	1 107.6
Ipswich town, Essex County	11 873	11 158	10 750	5 162	4 437	3 729	109.2	42.1	84.5	32.6	140.5	364.2	61.1	158.3
Kingston CDP, Plymouth County	4 774	4 405	3 772	2 048	1 929	1 373	14.5	5.6	10.7	4.1	446.2	1 164.4	191.4	499.5
Kingston town, Plymouth County	9 045	7 362	5 999	3 496	2 792	2 030	52.8	20.4	48.0	18.5	188.4	488.9	72.8	189.0
Lakeville town, Plymouth County	7 785	5 931	4 376	3 138	2 496	1 515	93.6	36.1	77.4	29.9	100.6	260.4	40.5	104.9
Lancaster town, Worcester County	6 661	6 334	6 095	2 095	2 010	1 815	73.0	28.2	71.7	27.7	92.9	240.5	29.2	75.6
Lanesborough town, Berkshire County	3 032	3 131	2 972	1 292	1 223	946	77.0	29.7	75.2	29.1	40.3	104.2	17.2	44.4
Lawrence city, Essex County	70 207	63 175	66 915	26 915	25 992	24 909	19.2	7.4	18.0	7.0	3 900.4	10 029.6	1 495.3	3 845.0
Lee town, Berkshire County	5 849	6 247	6 426	2 675	2 314	1 968	70.0	27.0	68.4	26.4	85.5	221.6	39.1	101.3
Leicester town, Worcester County	10 191	9 446	9 140	3 629	3 100	2 560	63.9	24.7	60.5	23.4	168.4	435.5	60.0	155.1
Lenox town, Berkshire County	5 069	6 523	5 804	2 410	2 208	1 875	55.7	21.5	55.0	21.2	92.2	239.1	43.8	113.7
Leominster city, Worcester County	38 145	34 508	32 939	15 533	12 988	10 375	77.1	29.8	74.8	28.9	510.0	1 319.9	207.7	537.5
Lexington town, Middlesex County	28 974	29 479	31 886	10 841	9 781	8 859	42.8	16.5	42.5	16.4	681.7	1 766.7	255.1	661.0
Lexington CDP, Middlesex County	28 974	29 479	...	10 841	9 781	...	42.8	16.5	42.5	16.4	681.7	1 766.7	255.1	661.0
Lincoln town, Middlesex County	7 666	7 098	7 567	2 714	2 408	1 917	38.9	15.0	37.2	14.4	206.1	532.4	73.0	188.5
Littleton town, Middlesex County	7 051	6 970	6 380	2 691	2 435	1 988	45.5	17.5	43.0	16.6	164.0	424.8	62.6	162.1
Littleton Common CDP, Middlesex County	2 867	3 109	2 764	1 167	1 124	896	9.4	3.6	9.0	3.5	318.6	819.1	129.7	333.4
Longmeadow town, Hampden County	15 467	16 301	15 630	5 527	5 184	4 478	24.6	9.5	23.4	9.0	661.0	1 718.6	236.2	614.1
Longmeadow CDP, Hampden County	15 467	16 301	...	5 527	5 184	...	24.6	9.5	23.4	9.0	661.0	1 718.6	236.2	614.1
Lowell city, Middlesex County	103 439	92 418	94 239	40 302	34 883	31 487	37.7	14.5	35.7	13.8	2 897.5	7 495.6	1 128.9	2 920.4
Ludlow town, Hampden County	18 820	18 150	17 580	7 191	6 148	5 220	73.1	28.2	70.3	27.1	267.7	694.5	102.3	265.4
Lunenburg town, Worcester County	9 117	8 405	7 419	3 486	3 133	2 532	71.7	27.7	68.4	26.4	133.3	345.3	51.0	132.0
Lynn city, Essex County	81 245	78 471	90 294	34 670	32 617	32 603	35.0	13.5	28.0	10.8	2 901.6	7 522.7	1 238.2	3 210.2
Lynnfield town, Essex County	11 274	11 267	10 826	4 033	3 570	3 011	27.2	10.5	26.3	10.1	428.7	1 116.2	153.3	399.3
Lynnfield CDP, Essex County	11 274	11 267	...	4 033	3 570	...	27.2	10.5	26.3	10.1	428.7	1 116.2	153.3	399.3
Malden city, Middlesex County	53 884	53 386	56 127	23 217	21 464	19 293	13.3	5.1	13.2	5.1	4 082.1	10 565.5	1 758.9	4 552.4
Manchester town, Essex County	5 286	5 424	5 151	2 315	2 139	1 814	47.3	18.3	20.3	7.8	260.4	677.7	114.0	296.8
Mansfield town, Bristol County	16 568	13 453	9 939	6 357	4 710	3 058	53.7	20.7	53.0	20.5	312.6	808.2	119.9	310.1
Mansfield Center CDP, Bristol County	7 170	6 786	4 778	3 078	2 542	1 574	7.6	2.9	7.5	2.9	956.0	2 472.4	410.4	1 061.4
Marblehead town, Essex County	19 971	20 126	21 295	8 736	8 305	7 599	50.9	19.6	11.7	4.5	1 706.9	4 438.0	746.7	1 941.3
Marblehead CDP, Essex County	19 971	20 126	...	8 736	8 305	...	50.9	19.6	11.7	4.5	1 706.9	4 438.0	746.7	1 941.3
Marion town, Plymouth County	4 496	3 932	3 466	2 045	1 749	1 544	69.1	26.7	37.9	14.6	118.6	307.9	54.0	140.1
Marlborough city, Middlesex County	31 813	30 617	27 936	13 027	11 503	8 878	57.4	22.2	54.6	21.1	582.7	1 507.7	238.6	617.4
Marshfield CDP, Plymouth County	4 002	4 421	2 562	1 541	1 455	663	11.4	4.4	11.2	4.3	357.3	930.7	137.6	358.4
Marshfield town, Plymouth County	21 531	20 916	15 223	8 877	8 610	5 359	82.2	31.7	73.7	28.5	292.1	755.5	120.4	311.5
Marstons Mills CDP, Barnstable County	8 017	...	...	3 538	...	...	37.6	14.5	35.0	13.5	229.1	593.9	101.1	262.1
Mashpee town, Barnstable County	7 884	3 700	1 288	7 002	3 582	1 991	70.6	27.2	60.8	23.5	129.7	335.5	115.2	298.0
Mattapoisett town, Plymouth County	5 850	5 597	4 500	2 949	2 606	1 759	60.4	23.3	42.7	16.5	137.0	354.5	69.1	178.7
Mattapoisett Center CDP, Plymouth County	2 949	3 159	2 188	1 506	1 420	971	11.5	4.4	11.5	4.4	256.4	670.2	131.0	342.3
Maynard town, Middlesex County	10 325	9 590	9 710	4 211	3 536	3 122	13.9	5.4	13.6	5.2	759.2	1 985.6	309.6	809.8
Maynard CDP, Middlesex County	10 325	9 590	...	4 211	3 536	...	13.9	5.4	13.6	5.2	759.2	1 985.6	309.6	809.8
Medfield CDP, Norfolk County	5 985	6 108	...	2 213	2 118	...	12.9	5.0	12.8	4.9	467.6	1 221.4	172.9	451.6
Medfield town, Norfolk County	10 531	10 220	9 821	3 501	3 156	2 381	37.8	14.6	37.6	14.5	280.1	726.3	93.1	241.4
Medford city, Middlesex County	57 407	58 076	64 397	22 650	20 647	19 860	22.4	8.6	21.1	8.1	2 720.7	7 087.3	1 073.5	2 796.3
Medway town, Norfolk County	9 931	8 447	7 938	3 390	2 592	2 148	29.9	11.5	29.7	11.5	334.4	863.6	114.1	294.8

TIPSII [UPF] GPH21 CENSUS90 71583900 08/27/93 11:03 AM MACHINE: C DATA:CENSUS90*PH211PSDA00, 08/26/93 14:50:22 TAPE: NONE FRAME: 480
TSF:CENSUS90*92. 08/26/93 14:51:46 UTF:CENSUS90*93. 08/26/93 14:51:47 META:CENSUS90*PH211TABLES00. 08/26/93 15:23:55

Table 45. Population and Housing Units, 1970 to 1990; Area Measurements and Density: 1990—Con.

[For information concerning historical counts, see "User Notes." Density is computed using land area. For definitions of terms and meanings of symbols, see text]

State Place and [In Selected States] County Subdivision [2,500 or More Persons]	Population			Housing units			1990 area measurements				1990 density			
							Total area		Land area		Population per—		Housing units per—	
	1990	1980	1970	1990	1980	1970	Square kilometers	Square miles	Square kilometers	Square miles	Square kilometer	Square mile	Square kilometer	Square mile
Massachusetts—Con.														
Melrose city, Middlesex County	28 150	30 055	33 180	11 297	10 973	10 219	12.3	4.8	12.2	4.7	2 307.4	5 989.4	926.0	2 403.6
Mendon town, Worcester County	4 010	3 108	2 524	1 454	1 118	815	47.3	18.3	46.9	18.1	85.5	221.5	31.0	80.3
Merrimac town, Essex County	5 166	4 451	4 245	2 014	1 610	1 340	22.9	8.8	22.1	8.5	233.8	607.8	91.1	236.9
Methuen town, Essex County	39 990	36 701	35 456	15 441	13 231	11 503	59.8	23.1	58.0	22.4	689.5	1 785.3	266.2	689.3
Middleborough town, Plymouth County	17 867	16 404	13 607	6 395	5 713	4 348	187.3	72.3	180.2	69.6	99.2	256.7	35.5	91.9
Middleborough Center CDP, Plymouth County	6 837	7 012	6 259	2 686	2 634	1 978	10.5	4.1	10.5	4.1	651.1	1 667.6	255.8	655.1
Middleton town, Essex County	4 921	4 135	4 044	1 907	1 519	1 254	37.4	14.4	36.2	14.0	135.9	351.5	52.7	136.2
Milford town, Worcester County	25 355	23 390	19 352	9 819	8 539	6 190	38.5	14.9	37.8	14.6	670.8	1 736.6	259.8	672.5
Milford CDP, Worcester County	23 339	21 730	13 740	9 168	8 030	4 675	26.5	10.2	25.8	10.0	904.6	2 333.9	355.3	916.8
Millbury town, Worcester County	12 228	11 808	11 987	4 758	4 102	3 659	42.1	16.3	40.8	15.7	299.7	778.9	116.6	303.1
Millis town, Norfolk County	7 613	6 908	5 686	2 832	2 333	1 553	31.8	12.3	31.5	12.2	241.7	624.0	89.9	232.1
Millis-Clicquot CDP, Norfolk County	4 081	3 777	3 217	1 669	1 371	877	6.8	2.6	6.7	2.6	609.1	1 569.6	249.1	641.9
Milton town, Norfolk County	25 725	25 860	27 190	9 003	8 555	8 058	34.4	13.3	33.8	13.0	761.1	1 978.8	266.4	692.5
Milton CDP, Norfolk County	25 725	25 860	...	9 003	8 555	...	34.4	13.3	33.8	13.0	761.1	1 978.8	266.4	692.5
Monson town, Hampden County	7 776	7 315	7 355	2 755	2 382	1 948	116.1	44.8	114.7	44.3	67.8	175.5	24.0	62.2
Montague town, Franklin County	8 316	8 011	8 451	3 727	3 391	3 004	81.3	31.4	78.8	30.4	105.5	273.6	47.3	122.6
Nahant town, Essex County	3 828	3 947	4 119	1 687	1 547	1 397	40.1	15.5	3.2	1.2	1 196.3	3 190.0	527.2	1 405.8
Nahant CDP, Essex County	3 828	3 947	...	1 687	1 547	...	40.1	15.5	3.2	1.2	1 196.3	3 190.0	527.2	1 405.8
Nantucket CDP, Nantucket County	3 069	3 229	2 461	3 192	2 636	2 064	10.1	3.9	6.4	2.5	479.5	1 227.6	498.8	1 276.8
Nantucket town, Nantucket County	6 012	5 087	3 774	7 021	4 784	3 063	214.3	82.8	123.8	47.8	48.6	125.8	56.7	146.9
Natick town, Middlesex County	30 510	29 461	31 057	12 645	10 443	8 984	41.6	16.1	39.1	15.1	780.3	2 020.5	323.4	837.4
Needham town, Norfolk County	27 557	27 901	29 748	10 405	9 489	8 674	32.9	12.7	32.7	12.6	842.7	2 187.1	318.2	825.8
Needham CDP, Norfolk County	27 557	27 901	...	10 405	9 489	...	32.9	12.7	32.7	12.6	842.7	2 187.1	318.2	825.8
New Bedford city, Bristol County	99 922	98 478	101 777	41 760	39 523	36 597	62.3	24.0	52.2	20.1	1 914.2	4 971.2	800.0	2 077.6
Newbury town, Essex County	5 623	4 529	3 804	2 365	2 104	1 804	68.5	26.4	62.8	24.2	89.5	232.4	37.7	97.7
Newburyport city, Essex County	16 317	15 900	15 807	7 400	6 483	5 731	27.4	10.6	21.7	8.4	751.9	1 942.5	341.0	881.0
Newton city, Middlesex County	82 585	83 622	91 263	30 497	29 131	27 535	47.2	18.2	46.8	18.1	1 764.6	4 562.7	651.6	1 684.9
Norfolk town, Norfolk County	9 270	6 363	4 656	2 500	1 682	1 139	39.4	15.2	38.4	14.8	241.4	626.4	65.1	168.9
North Adams city, Berkshire County	16 797	18 063	19 195	7 230	7 099	6 636	53.3	20.6	53.0	20.4	316.9	823.4	136.4	354.4
North Amherst CDP, Hampshire County	6 239	5 616	2 854	1 871	1 705	1 002	5.4	2.1	5.4	2.1	1 155.4	2 971.0	346.5	891.0
Northampton city, Hampshire County	29 289	29 286	29 664	11 747	10 660	8 940	92.2	35.6	89.3	34.5	328.0	849.0	131.5	340.5
North Andover town, Essex County	22 792	20 129	16 284	8 271	7 047	4 948	72.1	27.8	69.1	26.7	329.8	853.6	119.7	309.8
North Attleborough town, Bristol County	25 038	21 095	18 665	9 868	7 599	6 013	49.4	19.1	48.3	18.6	518.4	1 346.1	204.3	530.5
North Attleborough Center CDP, Bristol County	16 178	...	...	6 873	...	...	14.8	5.7	14.2	5.5	1 139.3	2 941.5	484.0	1 249.6
Northborough CDP, Worcester County	5 761	5 670	...	2 121	1 835	...	8.6	3.3	8.6	3.3	669.9	1 745.8	246.6	642.7
Northborough town, Worcester County	11 929	10 568	9 218	4 180	3 351	2 512	48.6	18.8	48.0	18.5	248.5	644.8	87.1	225.9
Northbridge town, Worcester County	13 371	12 246	11 795	5 013	4 365	3 745	46.8	18.1	44.5	17.2	300.5	777.4	112.7	291.5
North Brookfield town, Worcester County	4 708	4 150	3 967	1 845	1 563	1 292	56.3	21.7	54.6	21.1	86.2	223.1	33.8	87.4
North Brookfield CDP, Worcester County	2 635	2 543	2 677	1 088	987	863	3.8	1.5	3.8	1.5	693.4	1 756.7	286.3	725.3
North Falmouth CDP, Barnstable County	2 625	...	...	2 139	...	...	17.3	6.7	10.2	4.0	257.4	656.3	209.7	534.8
Northfield town, Franklin County	2 838	2 386	2 631	1 289	1 049	1 013	91.6	35.4	89.1	34.4	31.9	82.5	14.5	37.5
North Plymouth CDP, Plymouth County	3 450	3 250	3 434	1 544	1 399	1 327	9.1	3.5	3.3	1.3	1 045.5	2 653.8	467.9	1 187.7
North Reading town, Middlesex County	12 002	11 455	11 264	4 176	3 704	3 045	35.0	13.5	34.3	13.3	349.9	902.4	121.7	314.0
North Scituate CDP, Plymouth County	4 891	5 221	5 507	1 803	1 638	1 449	10.1	3.9	10.0	3.9	489.1	1 254.1	180.3	462.3
North Seekonk CDP, Bristol County	2 635	...	...	979	...	...	3.4	1.3	3.4	1.3	775.0	2 026.9	287.9	753.1
Northwest Harwich CDP, Barnstable County	3 037	...	...	2 833	...	...	24.8	9.6	20.9	8.1	145.3	374.9	135.6	349.8
North Westport CDP, Bristol County	4 697	...	...	1 769	...	...	15.9	6.2	13.4	5.2	350.5	903.3	132.0	340.2
Norton town, Bristol County	14 265	12 690	9 487	4 852	3 903	2 679	77.2	29.8	74.4	28.7	191.7	497.0	65.2	169.1
Norwell town, Plymouth County	9 279	9 182	7 796	3 079	2 830	2 119	54.8	21.2	54.1	20.9	171.5	444.0	56.9	147.3
Norwood town, Norfolk County	28 700	29 711	30 815	11 584	10 604	9 321	27.3	10.5	27.1	10.5	1 059.0	2 733.3	427.5	1 103.2
Norwood CDP, Norfolk County	28 700	29 711	...	11 584	10 604	...	27.3	10.6	27.2	10.5	1 055.1	2 733.3	425.9	1 103.2
Oak Bluffs town, Dukes County	2 804	1 984	1 385	3 172	2 306	1 535	22.5	8.7	19.1	7.4	146.8	378.9	166.1	428.6
Ocean Bluff-Brant Rock CDP, Plymouth County	4 541	4 055	...	2 562	2 505	...	11.3	4.4	5.3	2.1	856.8	2 162.4	483.4	1 220.0
Ocean Grove CDP, Bristol County	3 169	...	...	1 294	...	...	2.1	.8	1.7	.7	1 864.1	4 527.1	761.2	1 848.6
Orange CDP, Franklin County	3 791	3 942	3 847	1 516	1 576	1 379	11.2	4.3	11.2	4.3	338.5	881.6	135.4	352.6
Orange town, Franklin County	7 312	6 844	6 104	3 106	2 957	2 312	93.2	36.0	91.6	35.4	79.8	206.6	33.9	87.7
Orleans town, Barnstable County	5 838	5 306	3 055	4 593	3 678	2 229	54.5	21.1	36.6	14.1	159.5	414.0	125.5	325.7
Osterville CDP, Barnstable County	2 911	1 799	1 286	2 328	1 174	865	21.8	8.4	14.9	5.8	195.4	501.9	156.2	401.4
Oxford CDP, Worcester County	5 969	6 369	6 109	2 180	2 086	1 697	9.6	3.7	9.1	3.5	655.9	1 705.4	239.6	622.9
Oxford town, Worcester County	12 588	11 680	10 345	4 655	3 948	2 905	71.3	27.5	69.0	26.6	182.4	473.2	67.5	175.0
Palmer CDP, Hampden County	4 069	3 854	3 649	1 881	1 622	1 355	10.7	4.1	10.6	4.1	383.9	992.4	177.5	458.8
Palmer town, Hampden County	12 054	11 389	11 680	5 061	4 509	3 952	82.9	32.0	81.7	31.5	147.5	382.7	61.9	160.7
Paxton town, Worcester County	4 047	3 762	3 731	1 351	1 159	981	40.1	15.5	38.2	14.7	105.9	275.3	35.4	91.9
Peabody city, Essex County	47 039	45 976	48 080	18 240	16 248	14 418	43.7	16.9	42.5	16.4	1 106.8	2 868.2	429.2	1 112.2
Pembroke town, Plymouth County	14 544	13 487	11 193	4 881	4 264	3 373	60.8	23.5	56.6	21.8	257.0	667.2	86.2	223.9
Pepperell town, Middlesex County	10 098	8 061	5 887	3 505	2 653	1 738	60.0	23.2	58.4	22.6	172.9	446.8	60.0	155.1
Pinehurst CDP, Middlesex County	6 614	6 588	...	2 047	1 890	...	8.4	3.2	8.4	3.2	787.4	2 066.9	243.7	639.7
Pittsfield city, Berkshire County	48 622	51 974	57 020	21 272	20 484	18 867	109.6	42.3	105.5	40.7	460.9	1 194.6	201.6	522.7
Plainville town, Norfolk County	6 871	5 857	4 953	2 727	2 137	1 444	29.9	11.5	28.7	11.1	239.4	619.0	95.0	245.7
Plymouth CDP, Plymouth County	7 258	7 232	6 940	3 301	3 202	2 816	10.2	3.9	5.9	2.3	1 230.2	3 155.7	559.5	1 435.2

TIPSII [UPF] GPH21 CENSUS90 71583900 08/27/93 11:03 AM MACHINE: C DATA:CENSUS90*PH211PSDA00. 08/26/93 14:50:22 TAPE: NONE FRAME: 481
TSF:CENSUS90*92. 08/26/93 14:51:46 UTF:CENSUS90*93. 08/26/93 14:51:47 META:CENSUS90*PH211TABLES00. 08/26/93 15:23:55

Table 45. Population and Housing Units, 1970 to 1990; Area Measurements and Density: 1990—Con.

[For information concerning historical counts, see "User Notes." Density is computed using land area. For definitions of terms and meanings of symbols, see text]

State Place and [In Selected States] County Subdivision [2,500 or More Persons]	Population			Housing units			1990 area measurements				1990 density			
							Total area		Land area		Population per—		Housing units per—	
	1990	1980	1970	1990	1980	1970	Square kilometers	Square miles	Square kilometers	Square miles	Square kilometer	Square mile	Square kilometer	Square mile
Massachusetts—Con.														
Plymouth town, Plymouth County	45 608	35 913	18 606	19 658	16 072	8 631	347.0	134.0	249.9	96.5	182.5	472.6	78.7	203.7
Pocasset CDP, Barnstable County	2 756	...	...	2 143	...	...	25.5	9.9	9.8	3.8	281.2	725.3	218.7	563.9
Princeton town, Worcester County	3 189	2 425	1 681	1 103	857	509	92.8	35.8	91.8	35.4	34.7	90.1	12.0	31.2
Provincetown town, Barnstable County	3 561	3 536	2 911	3 802	3 066	2 507	45.3	17.5	25.0	9.7	142.4	367.1	152.1	392.0
Provincetown CDP, Barnstable County	3 374	3 372	2 836	3 660	2 776	2 397	13.6	5.2	4.7	1.8	717.9	1 874.4	778.7	2 033.3
Quincy city, Norfolk County	84 985	84 743	87 966	37 732	34 352	29 173	69.7	26.9	43.5	16.8	1 953.7	5 058.6	867.4	2 246.0
Randolph town, Norfolk County	30 093	28 218	27 035	11 257	9 605	7 381	27.2	10.5	26.1	10.1	1 153.0	2 979.5	431.3	1 114.6
Randolph CDP, Norfolk County	30 093	28 218	...	11 257	9 605	...	27.2	10.5	26.1	10.1	1 153.0	2 979.5	431.3	1 114.6
Raynham town, Bristol County	9 867	9 085	6 705	3 515	2 888	1 880	54.0	20.9	53.1	20.5	185.8	481.3	66.2	171.5
Raynham Center CDP, Bristol County	3 709	3 776	2 526	1 194	1 123	676	11.3	4.4	11.0	4.3	337.2	862.6	108.5	277.7
Reading town, Middlesex County	22 539	22 678	22 539	8 104	7 486	6 466	25.7	9.9	25.7	9.9	877.0	2 276.7	315.3	818.6
Reading CDP, Middlesex County	22 539	22 678	...	8 104	7 486	...	25.7	9.9	25.7	9.9	877.0	2 276.7	315.3	818.6
Rehoboth town, Bristol County	8 656	7 570	6 512	2 963	2 472	1 883	121.1	46.8	120.4	46.5	71.9	186.2	24.6	63.7
Revere city, Suffolk County	42 786	42 423	43 159	18 726	17 176	14 635	26.0	10.0	15.3	5.9	2 796.5	7 251.9	1 223.9	3 173.9
Rochester town, Plymouth County	3 921	3 205	1 770	1 341	1 085	611	94.3	36.4	87.9	33.9	44.6	115.7	15.3	39.6
Rockland town, Plymouth County	16 123	15 695	15 674	5 745	5 005	4 257	26.2	10.1	26.0	10.0	620.1	1 612.3	221.0	574.5
Rockport CDP, Essex County	5 448	...	...	3 193	...	...	10.6	4.1	10.3	4.0	528.9	1 362.0	310.0	798.3
Rockport town, Essex County	7 482	6 345	5 636	4 202	3 217	2 956	45.5	17.6	18.3	7.1	408.9	1 053.8	229.6	591.8
Rowley town, Essex County	4 452	3 867	3 040	1 573	1 366	926	53.3	20.6	48.5	18.7	91.8	238.1	32.4	84.1
Rutland town, Worcester County	4 936	4 334	3 198	1 867	1 586	1 089	94.3	36.4	91.3	35.3	54.1	139.8	20.4	52.9
Sagamore CDP, Barnstable County	2 589	1 152	1 007	1 290	477	394	9.1	3.5	8.7	3.4	297.6	761.5	148.3	379.4
Salem city, Essex County	38 091	r38 276	40 556	17 161	r15 901	14 119	46.8	18.1	21.0	8.1	1 813.9	4 702.6	817.2	2 118.6
Salisbury CDP, Essex County	3 729	3 265	2 439	2 935	2 742	2 479	19.1	7.4	15.3	5.9	243.7	632.0	191.8	497.5
Salisbury town, Essex County	6 882	5 973	4 179	4 040	3 650	2 993	46.2	17.8	40.0	15.4	172.1	446.9	101.0	262.3
Sandwich CDP, Barnstable County	2 998	1 784	1 305	1 688	1 069	789	9.8	3.8	9.4	3.6	318.9	832.8	179.6	468.9
Sandwich town, Barnstable County	15 489	8 727	5 239	7 236	4 358	2 368	114.9	44.4	111.5	43.0	138.9	360.2	64.9	168.3
Saugus town, Essex County	25 549	24 746	25 110	9 528	8 307	7 326	30.4	11.7	28.5	11.0	896.5	2 322.6	334.3	866.2
Saugus CDP, Essex County	25 549	24 746	...	9 528	8 307	...	30.4	11.7	28.5	11.0	896.5	2 322.6	334.3	866.2
Scituate CDP, Plymouth County	5 180	5 351	3 738	2 088	1 921	1 240	12.5	4.8	10.6	4.1	488.7	1 263.4	197.0	509.3
Scituate town, Plymouth County	16 786	17 317	16 973	6 983	6 797	5 617	82.4	31.8	44.5	17.2	377.2	975.9	156.9	406.0
Seekonk town, Bristol County	13 046	12 269	11 116	4 626	4 144	3 314	47.7	18.4	47.4	18.3	275.2	712.9	97.6	252.8
Sharon town, Norfolk County	15 517	13 601	12 367	5 351	4 423	3 470	62.6	24.2	60.4	23.3	256.9	666.0	88.6	229.7
Sharon CDP, Norfolk County	5 893	5 976	...	2 052	1 992	...	7.8	3.0	7.7	3.0	765.3	1 964.3	266.5	684.0
Sheffield town, Berkshire County	2 910	2 743	2 374	1 460	1 200	933	125.7	48.5	124.7	48.1	23.3	60.5	11.7	30.4
Sherborn town, Middlesex County	3 989	4 049	3 309	1 374	1 231	894	41.9	16.2	41.3	16.0	96.6	249.3	33.3	85.9
Shirley town, Middlesex County	6 118	5 124	4 909	2 183	1 829	1 463	41.2	15.9	41.0	15.8	149.2	387.2	53.2	138.2
Shrewsbury town, Worcester County	24 146	22 674	19 196	10 055	8 529	5 803	56.1	21.7	53.7	20.7	449.6	1 166.5	187.2	485.7
Smith Mills CDP, Bristol County	4 593	...	...	1 853	...	...	12.4	4.8	12.3	4.7	373.4	977.2	150.7	394.3
Somerset town, Bristol County	17 655	18 813	18 088	6 614	6 394	5 512	31.0	12.0	21.0	8.1	840.7	2 179.6	315.0	816.5
Somerset CDP, Bristol County	17 655	18 813	...	6 614	6 394	...	31.0	12.0	21.0	8.1	840.7	2 179.6	315.0	816.5
Somerville city, Middlesex County	76 210	77 372	88 779	31 786	30 942	29 757	10.9	4.2	10.6	4.1	7 189.6	18 587.8	2 998.7	7 752.7
South Amherst CDP, Hampshire County	5 053	4 861	...	1 473	1 275	...	11.0	4.2	11.0	4.2	459.4	1 203.1	133.9	350.7
Southampton town, Hampshire County	4 478	4 137	3 069	1 595	1 374	912	75.3	29.1	72.9	28.2	61.4	158.8	21.9	56.6
Southborough town, Worcester County	6 628	6 193	5 798	2 361	2 035	1 616	40.5	15.7	36.6	14.1	181.1	470.1	64.5	167.4
Southbridge town, Worcester County	17 816	16 665	17 057	7 481	6 597	6 017	53.5	20.7	52.3	20.2	340.7	882.0	143.0	370.3
Southbridge CDP, Worcester County	13 631	12 882	14 261	5 809	5 222	5 146	13.2	5.1	13.1	5.1	1 040.5	2 672.7	443.4	1 139.0
South Dennis CDP, Barnstable County	3 559	...	...	2 404	...	...	12.0	4.6	11.5	4.5	309.5	790.9	209.0	534.2
South Duxbury CDP, Plymouth County	3 017	2 985	2 075	1 272	1 174	692	11.4	4.4	7.7	3.0	391.8	1 005.7	165.2	424.0
South Hadley town, Hampshire County	16 685	16 399	17 033	6 233	5 443	4 997	47.6	18.4	45.9	17.7	363.5	942.7	135.8	352.1
Southwick town, Hampden County	7 667	7 382	6 330	2 934	2 613	1 935	82.1	31.7	80.2	31.0	95.6	247.3	36.6	94.6
South Yarmouth CDP, Barnstable County	10 358	7 525	5 380	7 783	5 367	3 500	20.3	7.8	18.1	7.0	572.3	1 479.7	430.0	1 111.9
Spencer CDP, Worcester County	6 306	6 350	5 895	2 671	2 419	2 064	5.7	2.2	5.5	2.1	1 146.5	3 002.9	485.6	1 271.9
Spencer town, Worcester County	11 645	10 774	8 779	4 770	4 046	3 082	88.2	34.0	85.1	32.8	136.8	355.0	56.1	145.4
Springfield city, Hampden County	156 983	152 319	163 905	61 320	58 692	56 341	86.0	33.2	83.2	32.1	1 886.8	4 890.4	737.0	1 910.3
Sterling town, Worcester County	6 481	5 440	4 247	2 308	1 793	1 311	81.8	31.6	79.1	30.5	81.9	212.5	29.2	75.7
Stoneham town, Middlesex County	22 203	21 424	20 725	8 915	7 652	6 514	17.4	6.7	15.9	6.1	1 396.4	3 639.8	560.7	1 461.5
Stoneham CDP, Middlesex County	22 203	21 424	...	8 915	7 652	...	17.4	6.7	15.9	6.1	1 396.4	3 639.8	560.7	1 461.5
Stoughton town, Norfolk County	26 777	26 710	23 459	9 754	8 870	6 504	42.1	16.3	41.5	16.0	645.2	1 673.6	235.0	609.6
Stow town, Middlesex County	5 328	5 144	3 984	1 853	1 660	1 158	46.9	18.1	45.6	17.6	116.8	302.7	40.6	105.3
Sturbridge town, Worcester County	7 775	5 976	4 878	3 180	2 402	1 730	100.9	39.0	96.9	37.4	80.2	207.9	32.8	85.0
Sudbury town, Middlesex County	14 358	14 027	13 506	4 875	4 209	3 394	63.8	24.6	63.1	24.4	227.5	588.4	77.3	199.8
Sunderland town, Franklin County	3 399	2 929	2 236	1 504	1 273	827	38.3	14.8	37.3	14.4	91.1	236.0	40.3	104.4
Sutton town, Worcester County	6 824	5 855	4 590	2 517	2 053	1 421	87.9	33.9	83.9	32.4	81.3	210.6	30.0	77.7
Swampscott town, Essex County	13 650	13 837	13 578	5 652	5 229	4 399	17.4	6.7	7.9	3.0	1 727.8	4 550.0	715.4	1 884.0
Swampscott CDP, Essex County	13 650	13 837	...	5 652	5 229	...	17.4	6.7	7.9	3.0	1 727.8	4 550.0	715.4	1 884.0
Swansea town, Bristol County	15 411	15 461	12 640	5 471	5 232	4 028	66.1	25.5	59.7	23.1	258.1	667.1	91.6	236.8
Taunton city, Bristol County	49 832	45 001	43 756	20 281	16 770	13 770	124.2	48.0	120.7	46.6	412.9	1 069.4	168.0	435.2
Templeton town, Worcester County	6 438	6 070	5 863	2 276	2 082	1 683	84.0	32.4	83.0	32.0	77.6	201.2	27.4	71.1
Tewksbury town, Middlesex County	27 266	24 635	22 755	8 950	6 646	5 271	54.5	21.1	53.7	20.7	507.7	1 317.2	166.7	432.4
Three Rivers CDP, Hampden County	3 006	3 322	3 366	1 267	1 273	1 120	8.8	3.4	8.3	3.2	362.2	939.4	152.7	395.9

TIPSII [UPF] GPH21 CENSUS90 71583900 08/27/93 11:03 AM MACHINE: C DATA:CENSUS90*PH211PSDA00, 08/26/93 14:50:22 TAPE: NONE FRAME: 482
TSF:CENSUS90*92, 08/26/93 14:51:46 UTF:CENSUS90*93, 08/26/93 14:51:47 META:CENSUS90*PH211TABLES00, 08/26/93 15:23:55

Table 45. Population and Housing Units, 1970 to 1990; Area Measurements and Density: 1990—Con.

[For information concerning historical counts, see "User Notes." Density is computed using land area. For definitions of terms and meanings of symbols, see text]

State Place and [In Selected States] County Subdivision [2,500 or More Persons]	Population			Housing units			1990 area measurements				1990 density			
							Total area		Land area		Population per—		Housing units per—	
	1990	1980	1970	1990	1980	1970	Square kilometers	Square miles	Square kilometers	Square miles	Square kilometer	Square mile	Square kilometer	Square mile
Massachusetts—Con.														
Tisbury town, Dukes County	3 120	2 972	2 257	2 387	2 089	1 330	20.8	8.0	17.0	6.6	183.5	472.7	140.4	361.7
Topsfield CDP, Essex County	2 711	2 647	...	951	873	...	7.2	2.8	7.2	2.8	376.5	968.2	132.1	339.6
Topsfield town, Essex County	5 754	5 709	5 225	1 967	1 788	1 405	33.2	12.8	32.8	12.7	175.4	453.1	60.0	154.9
Townsend town, Middlesex County	8 496	7 201	4 281	2 894	2 404	1 321	85.8	33.1	85.1	32.9	99.8	258.2	34.0	88.0
Turners Falls CDP, Franklin County	4 731	4 711	5 168	2 167	2 076	1 893	5.9	2.3	5.1	2.0	927.6	2 365.5	424.9	1 083.5
Tyngsborough town, Middlesex County	8 642	5 683	4 204	3 033	1 985	1 269	46.7	18.0	43.6	16.8	198.2	514.4	69.6	180.5
Upton town, Worcester County	4 677	3 886	3 484	1 895	1 447	1 152	56.3	21.7	55.7	21.5	84.0	217.5	34.0	88.1
Uxbridge town, Worcester County	10 415	8 374	8 253	3 963	3 060	2 638	78.7	30.4	76.5	29.5	136.1	353.1	51.8	134.3
Wakefield town, Middlesex County	24 825	24 895	25 402	9 520	8 817	7 853	20.5	7.9	19.3	7.5	1 286.3	3 310.0	493.3	1 269.3
Wakefield CDP, Middlesex County	24 825	24 895	...	9 520	8 817	...	20.5	7.9	19.3	7.5	1 286.3	3 310.0	493.3	1 269.3
Walpole CDP, Norfolk County	5 495	5 274	...	2 264	1 897	...	7.5	2.9	7.4	2.9	742.6	1 894.8	305.9	780.7
Walpole town, Norfolk County	20 212	18 859	18 149	7 022	5 785	4 838	54.4	21.0	53.2	20.5	379.9	986.0	132.0	342.5
Waltham city, Middlesex County	57 878	58 200	61 582	21 723	21 224	18 560	35.2	13.6	32.9	12.7	1 759.2	4 557.3	660.3	1 710.5
Ware CDP, Hampshire County	6 533	6 806	6 509	2 849	2 841	2 399	16.3	6.3	16.0	6.2	408.3	1 053.7	178.1	459.5
Ware town, Hampshire County	9 808	8 953	8 187	4 095	3 605	2 900	103.5	40.0	89.1	34.4	110.1	285.1	46.0	119.0
Wareham town, Plymouth County	19 232	18 457	11 492	11 383	10 927	6 566	119.9	46.3	92.7	35.8	207.5	537.2	122.8	318.0
Wareham Center CDP, Plymouth County	2 607	2 493	2 024	1 999	1 925	1 253	5.1	2.0	3.9	1.5	668.5	1 738.0	512.6	1 332.7
Warren town, Worcester County	4 437	3 777	3 633	1 816	1 510	1 201	71.5	27.6	71.3	27.5	62.2	161.3	25.5	66.0
Watertown town, Middlesex County	33 284	34 384	39 307	14 748	13 582	12 842	10.8	4.2	10.6	4.1	3 140.0	8 118.0	1 391.3	3 597.1
Watertown CDP, Middlesex County	33 284	34 384	...	14 748	13 582	...	10.8	4.2	10.6	4.1	3 140.0	8 118.0	1 391.3	3 597.1
Wayland town, Middlesex County	11 874	12 170	13 461	4 383	4 094	3 669	41.2	15.9	39.5	15.2	300.6	781.2	111.0	288.4
Webster town, Worcester County	16 196	14 480	14 917	7 348	6 364	5 439	37.6	14.5	32.4	12.5	499.9	1 295.7	226.8	587.8
Webster CDP, Worcester County	11 849	11 175	12 432	5 323	4 878	4 622	7.7	3.0	7.5	2.9	1 579.9	4 085.9	709.7	1 835.5
Wellesley town, Norfolk County	26 615	27 209	28 051	8 764	8 589	7 951	27.2	10.5	26.4	10.2	1 008.1	2 609.3	332.0	859.2
Wellesley CDP, Norfolk County	26 615	27 209	...	8 764	8 589	...	27.2	10.5	26.4	10.2	1 008.1	2 609.3	332.0	859.2
Wenham town, Essex County	4 212	3 897	3 849	1 207	1 119	982	21.0	8.1	20.0	7.7	210.6	547.0	60.4	156.8
Westborough town, Worcester County	14 133	13 619	12 594	5 767	5 017	3 332	56.0	21.6	53.2	20.5	265.7	689.4	108.4	281.3
Westborough CDP, Worcester County	3 917	4 238	4 474	1 749	1 709	1 544	4.9	1.9	4.9	1.9	799.4	2 061.6	356.9	920.5
West Boylston town, Worcester County	6 611	6 204	6 369	2 276	2 103	1 811	35.9	13.8	33.4	12.9	197.9	512.5	68.1	176.4
West Bridgewater town, Plymouth County	6 389	6 359	6 070	2 302	2 101	1 717	41.0	15.8	40.8	15.7	156.6	406.9	56.4	146.6
West Brookfield town, Worcester County	3 532	3 026	2 653	1 389	1 125	1 009	54.7	21.1	53.0	20.5	66.6	172.3	26.2	67.8
West Concord CDP, Middlesex County	5 761	5 331	...	1 920	1 768	...	9.3	3.6	8.8	3.4	654.7	1 694.4	218.2	564.7
Westfield city, Hampden County	38 372	36 465	31 433	14 470	13 006	9 809	122.6	47.3	120.7	46.6	317.9	823.4	119.9	310.5
Westford town, Middlesex County	16 392	13 434	10 368	5 530	4 184	2 948	81.1	31.3	79.3	30.6	206.7	535.7	69.7	180.7
Westminster town, Worcester County	6 191	5 139	4 273	2 405	1 982	1 564	96.7	37.3	92.0	35.5	67.3	174.4	26.1	67.7
West Newbury town, Essex County	3 421	2 861	2 254	1 147	882	690	37.8	14.6	35.0	13.5	97.7	253.4	32.8	85.0
Weston town, Middlesex County	10 200	11 169	10 870	3 508	3 327	2 785	44.9	17.3	44.1	17.0	231.3	600.0	79.5	206.4
Westport town, Bristol County	13 852	13 763	9 791	5 881	5 405	3 881	166.8	64.4	129.6	50.1	106.9	276.5	45.4	117.4
West Springfield town, Hampden County	27 537	27 042	28 461	12 103	10 898	9 645	45.4	17.5	43.4	16.8	634.5	1 639.1	278.9	720.4
West Springfield CDP, Hampden County	27 537	27 042	...	12 103	10 898	...	45.4	17.5	43.4	16.8	634.5	1 639.1	278.9	720.4
Westwood town, Norfolk County	12 557	13 212	12 750	4 551	4 222	3 570	28.8	11.1	28.4	11.0	442.1	1 141.5	160.2	413.7
West Yarmouth CDP, Barnstable County	5 409	3 852	3 699	4 939	3 351	2 581	23.5	9.1	17.4	6.7	310.9	807.3	283.9	737.2
Weymouth town, Norfolk County	54 063	55 601	54 610	21 937	19 890	15 996	56.0	21.6	44.1	17.0	1 225.9	3 180.2	497.4	1 290.4
Weymouth CDP, Norfolk County	54 063	55 601	...	21 937	19 890	...	56.0	21.6	44.1	17.0	1 225.9	3 180.2	497.4	1 290.4
Whitinsville CDP, Worcester County	5 639	5 379	5 210	2 162	2 035	1 749	10.5	4.0	9.4	3.6	599.9	1 566.4	230.0	600.6
Whitman town, Plymouth County	13 240	13 534	13 059	4 596	4 346	3 859	18.0	7.0	18.0	7.0	735.6	1 891.4	255.3	656.6
Wilbraham CDP, Hampden County	3 352	3 379	3 540	1 196	1 183	1 090	14.7	5.7	14.6	5.6	229.6	598.6	81.9	213.6
Wilbraham town, Hampden County	12 635	12 053	11 984	4 631	3 957	3 412	58.1	22.4	57.6	22.2	219.4	569.1	80.4	208.6
Williamsburg town, Hampshire County	2 515	2 237	2 342	973	842	737	66.6	25.7	66.4	25.6	37.9	98.2	14.7	38.0
Williamstown CDP, Berkshire County	4 791	4 798	4 285	1 589	1 552	1 270	8.9	3.4	8.9	3.4	538.3	1 409.1	178.5	467.4
Williamstown town, Berkshire County	8 220	8 741	8 454	2 979	2 884	2 452	121.5	46.9	121.5	46.9	67.7	175.3	24.5	63.5
Wilmington CDP, Middlesex County	17 654	17 471	...	5 667	5 109	...	44.7	17.3	44.5	17.2	396.7	1 026.4	127.3	329.5
Wilmington town, Middlesex County	17 651	17 471	17 102	5 666	5 109	4 429	44.6	17.2	44.4	17.1	397.5	1 032.2	127.6	331.3
Winchendon CDP, Worcester County	4 316	4 030	3 997	1 695	1 495	1 376	6.4	2.5	5.9	2.3	731.5	1 876.5	287.3	737.0
Winchendon town, Worcester County	8 805	7 019	6 635	3 349	2 636	2 153	114.1	44.1	112.1	43.3	78.5	203.3	29.9	77.3
Winchester town, Middlesex County	20 267	20 701	22 269	7 559	6 928	6 543	16.3	6.3	15.6	6.0	1 299.2	3 377.8	484.6	1 259.8
Winchester CDP, Middlesex County	20 267	20 701	...	7 559	6 928	...	16.3	6.3	15.6	6.0	1 299.2	3 377.8	484.6	1 259.8
Winthrop town, Suffolk County	18 127	19 294	20 335	8 113	7 641	6 894	21.5	8.3	5.2	2.0	3 486.0	9 063.5	1 560.2	4 056.5
Winthrop CDP, Suffolk County	18 127	19 294	...	8 113	7 641	...	21.5	8.3	5.2	2.0	3 486.0	9 063.5	1 560.2	4 056.5
Woburn city, Middlesex County	35 943	36 626	37 406	14 105	12 723	10 794	33.4	12.9	32.8	12.7	1 095.8	2 830.2	430.0	1 110.6
Worcester city, Worcester County	169 759	161 799	176 572	69 336	61 645	58 589	99.9	38.6	97.3	37.6	1 744.7	4 514.9	712.6	1 844.0
Wrentham town, Norfolk County	9 006	7 580	7 315	2 975	2 259	1 795	59.4	22.9	57.5	22.2	156.6	405.7	51.7	134.0
Yarmouth town, Barnstable County	21 174	18 449	12 033	15 913	12 260	7 574	73.1	28.2	62.8	24.3	337.2	871.4	253.4	654.9
Yarmouth Port CDP, Barnstable County	4 271	2 490	...	2 546	1 277	...	16.8	6.5	15.7	6.0	272.0	711.8	162.2	424.3
Michigan	9 295 297	r9 262 044	8 881 826	3 847 926	r3 589 898	2 957 303	250 465.2	96 704.7	147 135.8	56 809.2	63.2	163.6	26.2	67.7
Acme township, Grand Traverse County	3 447	2 909	1 662	1 587	1 198	804	65.6	25.3	65.2	25.2	52.9	136.8	24.3	63.0
Ada township, Kent County	7 578	6 472	4 479	2 521	2 033	1 264	95.9	37.0	93.5	36.1	81.0	209.9	27.0	69.8
Addison township, Oakland County	5 142	4 607	2 809	1 833	1 537	947	96.3	37.2	93.9	36.2	54.8	142.0	19.5	50.6
Adrian city, Lenawee County	22 097	r21 276	20 382	7 842	r7 678	6 393	17.9	6.9	17.9	6.9	1 234.5	3 202.5	438.1	1 136.5
Adrian township, Lenawee County	4 336	r4 522	3 725	1 505	r1 444	1 042	90.2	34.8	89.9	34.7	48.2	125.0	16.7	43.4
Alaiedon township, Ingham County	3 173	2 845	2 487	1 096	935	719	93.8	36.2	93.7	36.2	33.9	87.7	11.7	30.3
Alamo township, Kalamazoo County	3 276	2 909	2 413	1 164	956	662	94.4	36.4	94.0	36.3	34.9	90.2	12.4	32.1
Albion city, Calhoun County	10 066	11 059	12 112	3 656	3 789	3 469	11.0	4.2	10.9	4.2	923.5	2 396.7	335.4	870.5

TIPSII [UPF] GPH21 CENSUS90 71583900 08/27/93 11:03 AM MACHINE: C DATA:CENSUS90*PH211PSDA00. 08/26/93 14:50:22 TAPE: NONE FRAME: 483
TSF:CENSUS90*92. 08/26/93 14:51:46 UTF:CENSUS90*93. 08/26/93 14:51:47 META:CENSUS90*PH211TABLES00. 08/26/93 15:23:55

Table 45. Population and Housing Units, 1970 to 1990; Area Measurements and Density: 1990—Con.

[For information concerning historical counts, see "User Notes." Density is computed using land area. For definitions of terms and meanings of symbols, see text]

State Place and [In Selected States] County Subdivision [2,500 or More Persons]	Population			Housing units			1990 area measurements				1990 density			
							Total area		Land area		Population per—		Housing units per—	
	1990	1980	1970	1990	1980	1970	Square kilometers	Square miles	Square kilometers	Square miles	Square kilometer	Square mile	Square kilometer	Square mile
Michigan—Con.														
Algoma township, Kent County	5 496	4 411	3 088	1 894	1 443	898	91.7	35.4	90.6	35.0	60.7	157.0	20.9	54.1
Algonac city, St. Clair County	4 551	4 412	3 684	1 771	1 694	1 356	3.6	1.4	3.6	1.4	1 264.2	3 250.7	491.9	1 265.0
Allegan city, Allegan County	4 547	4 576	4 516	1 853	1 713	1 598	10.8	4.2	9.5	3.7	478.6	1 228.9	195.1	500.8
Allegan township, Allegan County	3 976	3 464	2 970	1 598	1 380	1 046	82.9	32.0	79.2	30.6	50.2	129.9	20.2	52.2
Allendale CDP, Ottawa County	6 950	...	...	1 828	...	...	61.5	23.7	59.1	22.8	117.6	304.8	30.9	80.2
Allendale township, Ottawa County	8 022	6 080	3 554	2 154	1 720	847	83.4	32.2	81.1	31.3	98.9	256.3	26.6	68.8
Allen Park city, Wayne County	31 092	34 196	40 747	12 233	12 135	11 619	18.2	7.0	18.2	7.0	1 708.4	4 441.7	672.1	1 747.6
Alma city, Gratiot County	9 034	9 652	9 611	3 307	3 244	2 757	14.1	5.5	13.9	5.4	649.9	1 673.0	237.9	612.4
Almena township, Van Buren County	3 581	2 956	1 845	1 254	1 042	623	90.1	34.8	89.3	34.5	40.1	103.8	14.0	36.3
Almer township, Tuscola County	2 628	2 720	2 394	1 019	939	715	89.7	34.6	89.7	34.6	29.3	76.0	11.4	29.5
Almont township, Lapeer County	4 660	4 124	3 163	1 630	1 314	953	96.1	37.1	95.8	37.0	48.6	125.9	17.0	44.1
Alpena city, Alpena County	11 354	12 214	13 805	5 002	4 874	4 484	23.8	9.2	22.0	8.5	516.1	1 335.8	227.4	588.5
Alpena township, Alpena County	9 602	10 152	9 001	4 414	4 293	3 057	366.0	141.3	271.7	104.9	35.3	91.5	16.2	42.1
Alpine township, Kent County	9 863	8 934	8 163	3 925	3 305	2 172	93.2	36.0	92.9	35.9	106.2	274.7	42.2	109.3
Anchorville CDP, St. Clair County	3 202	...	...	1 446	...	...	12.7	4.9	5.6	2.2	571.8	1 455.5	258.2	657.3
Ann Arbor city, Washtenaw County	109 592	r107 969	100 035	44 010	r40 155	32 595	68.8	26.6	67.1	25.9	1 633.3	4 231.4	655.9	1 699.2
Ann Arbor township, Washtenaw County	3 793	3 090	3 488	1 712	1 062	905	47.9	18.5	47.7	18.4	79.5	206.1	35.9	93.0
Antwerp township, Van Buren County	9 293	7 744	5 346	3 280	2 748	1 792	90.9	35.1	90.4	34.9	102.8	266.3	36.3	94.0
Arbela township, Tuscola County	3 182	3 192	2 560	1 071	969	710	86.7	33.5	86.6	33.4	36.7	95.3	12.4	32.1
Argentine township, Genesee County	4 651	4 180	2 901	1 823	1 585	1 043	94.1	36.3	91.0	35.1	51.1	132.5	20.0	51.9
Armada township, Macomb County	4 491	3 887	2 953	1 413	1 209	836	94.5	36.5	94.5	36.5	47.5	123.0	15.0	38.7
Ash township, Monroe County	7 480	7 688	5 803	2 644	2 556	1 628	90.1	34.8	89.6	34.6	83.5	216.2	29.5	76.4
Athens township, Calhoun County	2 515	r2 294	2 136	954	r840	701	93.6	36.1	93.6	36.1	26.9	69.7	10.2	26.4
Atlas township, Genesee County	5 551	4 891	3 089	1 812	1 479	901	93.2	36.0	91.6	35.4	60.6	156.8	19.8	51.2
Attica township, Lapeer County	3 873	3 642	2 695	1 444	1 167	986	93.9	36.2	92.6	35.8	41.8	108.2	15.6	40.3
Auburn Hills city, Oakland County	17 076	...	...	7 069	...	...	43.1	16.6	43.0	16.6	397.1	1 028.7	164.4	425.8
Augusta township, Washtenaw County	4 415	4 643	4 378	1 507	1 452	1 204	95.2	36.7	95.2	36.7	46.4	120.3	15.8	41.1
Aurelius township, Ingham County	2 686	2 460	1 987	914	774	566	94.5	36.5	94.5	36.5	28.4	73.6	9.7	25.0
Bad Axe city, Huron County	3 484	3 184	2 999	1 473	1 268	1 033	4.9	1.9	4.9	1.9	711.0	1 833.7	300.6	775.3
Bagley township, Otsego County	4 929	4 106	2 294	2 595	2 227	1 324	83.4	32.2	76.4	29.5	64.5	167.1	34.0	88.0
Bainbridge township, Berrien County	2 865	2 879	2 784	1 311	1 264	1 546	91.8	35.4	91.1	35.2	31.4	81.4	14.4	37.2
Bangor township, Bay County	16 028	17 494	15 896	6 239	6 142	4 944	54.6	21.1	36.1	13.9	444.0	1 153.1	172.8	448.8
Baraga township, Baraga County	2 832	2 717	2 433	1 432	1 248	927	485.3	187.4	481.0	185.7	5.9	15.3	3.0	7.7
Baroda township, Berrien County	2 731	2 666	2 167	1 110	1 026	714	46.2	17.8	46.1	17.8	59.2	153.4	24.1	62.4
Barry township, Barry County	3 190	3 146	2 488	1 321	1 258	979	94.6	36.5	90.1	34.8	35.4	91.7	14.7	38.0
Bath township, Clinton County	6 387	5 746	4 832	2 396	1 914	1 414	94.6	36.5	93.3	36.0	68.5	177.4	25.7	66.6
Battle Creek city, Calhoun County	53 540	35 724	38 931	23 252	15 101	14 604	113.0	43.6	110.9	42.8	482.8	1 250.9	209.7	543.3
Urban part	53 330	...	...	23 172	...	...	79.8	30.8	77.9	30.1	684.6	1 771.8	297.5	769.8
Rural part	210	...	...	80	...	...	33.3	12.8	33.0	12.7	6.4	16.5	2.4	6.3
Bay City city, Bay County	38 936	41 593	49 449	16 372	16 320	16 622	29.3	11.3	26.9	10.4	1 447.4	3 743.8	608.6	1 574.2
Bear Creek township, Emmet County	3 469	3 287	2 450	2 101	1 784	1 329	118.6	45.8	102.6	39.6	33.8	87.6	20.5	53.1
Beaver township, Bay County	2 810	3 027	2 346	894	876	603	91.6	35.4	91.6	35.4	30.7	79.4	9.8	25.3
Bedford township, Calhoun County	9 810	10 157	10 817	3 564	3 354	3 047	77.1	29.8	76.3	29.5	128.6	332.5	46.7	120.8
Bedford township, Monroe County	23 748	22 902	21 505	8 239	7 219	5 967	101.7	39.3	101.2	39.1	234.7	607.4	81.4	210.7
Beecher CDP, Genesee County	14 465	17 178	...	5 192	5 524	...	15.3	5.9	15.3	5.9	945.4	2 451.7	339.3	880.0
Beechwood CDP, Ottawa County	2 676	2 333	2 714	1 016	903	880	7.1	2.7	4.9	1.9	546.1	1 408.4	207.3	534.7
Belding city, Ionia County	5 969	5 634	5 121	2 290	2 010	1 705	12.9	5.0	12.5	4.8	477.5	1 243.5	183.2	477.1
Belleville city, Wayne County	3 270	3 366	2 406	1 603	1 496	844	3.0	1.2	2.9	1.1	1 127.6	2 972.7	552.8	1 457.3
Bellevue township, Eaton County	2 938	2 725	2 424	1 053	977	758	94.7	36.6	94.2	36.4	31.2	80.7	11.2	28.9
Bennington township, Shiawassee County	2 726	2 758	1 973	919	851	557	95.3	36.8	94.5	36.5	28.8	74.7	9.7	25.2
Benton township, Eaton County	2 528	2 405	1 754	857	775	491	88.4	34.1	88.4	34.1	28.6	74.1	9.7	25.1
Benton Charter township, Berrien County	17 163	19 120	19 034	7 018	7 430	6 032	84.6	32.7	84.4	32.6	203.4	526.5	83.2	215.3
Benton Harbor city, Berrien County	12 818	14 707	16 481	4 791	5 182	5 565	11.6	4.5	11.4	4.4	1 124.4	2 913.2	420.3	1 088.9
Benton Heights CDP, Berrien County	5 465	6 787	8 067	2 047	2 483	2 281	10.0	3.8	10.0	3.8	546.5	1 438.2	204.7	538.7
Berkley city, Oakland County	16 960	18 637	21 879	6 729	6 747	6 442	6.8	2.6	6.8	2.6	2 494.1	6 523.1	989.6	2 588.1
Berlin township, Ionia County	3 610	2 660	2 213	638	685	476	109.7	42.3	108.9	42.1	33.1	85.7	5.9	15.2
Berlin township, Monroe County	6 286	6 488	5 510	2 274	2 201	1 627	96.2	37.1	83.1	32.1	75.6	195.8	27.4	70.8
Berrien township, Berrien County	4 697	4 302	3 905	1 771	1 739	1 559	95.2	36.7	91.5	35.3	51.3	133.1	19.4	50.2
Beverly Hills village, Oakland County	10 610	11 598	13 598	4 166	4 041	3 796	10.4	4.0	10.4	4.0	1 020.2	2 652.5	400.6	1 041.5
Big Creek township, Oscoda County	2 778	2 392	1 663	2 954	2 640	1 914	370.7	143.1	366.4	141.5	7.6	19.6	8.1	20.9
Big Rapids city, Mecosta County	12 603	14 361	11 995	3 548	3 359	3 069	15.8	6.1	15.4	5.9	818.4	2 136.1	230.4	601.4
Big Rapids township, Mecosta County	3 100	2 471	1 687	1 194	911	583	76.0	29.3	75.0	29.0	41.3	106.9	15.9	41.2
Bingham township, Clinton County	2 546	2 371	1 561	838	752	440	85.9	33.1	85.8	33.1	29.7	76.9	9.8	25.3
Birch Run township, Saginaw County	5 354	5 488	4 618	1 997	1 765	1 268	92.2	35.6	92.2	35.6	58.1	150.4	21.7	56.1
Birmingham city, Oakland County	19 997	21 689	26 170	9 764	9 308	8 808	12.4	4.8	12.4	4.8	1 612.7	4 166.0	787.4	2 034.2
Blackman township, Jackson County	20 492	19 741	16 997	6 202	5 540	3 768	82.4	31.8	82.4	31.8	248.7	644.4	75.3	195.0
Blair township, Grand Traverse County	5 249	4 613	1 677	1 956	1 715	549	93.1	35.9	92.2	35.6	56.9	147.4	21.2	54.9
Blendon township, Ottawa County	4 740	3 763	2 927	1 425	1 121	766	94.6	36.5	94.6	36.5	50.1	129.9	15.1	39.0
Blissfield village, Lenawee County	3 172	3 107	2 753	1 260	1 176	968	5.1	2.0	5.0	1.9	634.4	1 669.5	252.0	663.2

TIPSII [UPF] GPH21 CENSUS90 71583900 08/27/93 11:03 AM MACHINE: C DATA:CENSUS90*PH21TIPSDA00. 08/26/93 14:50:22 TAPE: NONE FRAME: 484
TSF:CENSUS90*92. 08/26/93 14:51:46 UTF:CENSUS90*93. 08/26/93 14:51:47 META:CENSUS90*PH21TABLES00. 08/26/93 15:23:55

Table 45. Population and Housing Units, 1970 to 1990; Area Measurements and Density: 1990—Con.

[For information concerning historical counts, see "User Notes." Density is computed using land area. For definitions of terms and meanings of symbols, see text]

State Place and [In Selected States] County Subdivision [2,500 or More Persons]	Population			Housing units			1990 area measurements				1990 density			
							Total area		Land area		Population per—		Housing units per—	
	1990	1980	1970	1990	1980	1970	Square kilometers	Square miles	Square kilometers	Square miles	Square kilometer	Square mile	Square kilometer	Square mile
Michigan—Con.														
Blissfield township, Lenawee County	3 849	3 744	3 475	1 526	1 417	1 207	54.6	21.1	54.5	21.1	70.6	182.4	28.0	72.3
Bloomer township, Montcalm County	2 922	1 226	1 152	479	434	431	91.3	35.2	91.2	35.2	32.0	83.0	5.3	13.6
Bloomfield township, Oakland County	42 473	42 876	42 788	16 558	14 728	11 642	67.5	26.0	64.6	25.0	657.5	1 698.9	256.3	662.3
Bloomfield Hills city, Oakland County	4 288	3 985	3 672	1 645	1 360	1 116	12.9	5.0	12.8	4.9	335.0	875.1	128.5	335.7
Bloomfield Township CDP, Oakland County	42 137	42 876	...	16 437	14 728	...	67.4	26.0	64.6	24.9	652.3	1 692.2	254.4	660.1
Bloomingdale township, Van Buren County	2 854	2 490	1 989	1 284	1 089	836	90.9	35.1	88.2	34.1	32.4	83.7	14.6	37.7
Boston township, Ionia County	4 313	3 681	2 751	1 745	1 442	1 092	92.9	35.9	90.6	35.0	47.6	123.2	19.3	49.9
Boyne City city, Charlevoix County	3 478	3 348	2 969	1 936	1 563	1 117	13.4	5.2	10.0	3.9	347.8	891.8	193.6	496.4
Brady township, Kalamazoo County	3 857	3 852	3 060	1 498	1 410	1 110	93.6	36.1	90.4	34.9	42.7	110.5	16.6	42.9
Brandon township, Oakland County	12 051	9 526	4 813	4 172	3 111	1 534	92.8	35.8	90.8	35.1	132.7	343.3	45.9	118.9
Breitung township, Dickinson County	5 483	4 669	3 392	2 297	1 818	1 175	176.8	68.3	168.5	65.1	32.5	84.2	13.6	35.3
Bridgeport CDP, Saginaw County	8 569	...	...	3 233	...	...	21.6	8.3	21.6	8.3	396.7	1 032.4	149.7	389.5
Bridgeport township, Saginaw County	12 747	13 978	12 896	4 677	4 512	3 618	89.9	34.7	89.7	34.6	142.1	368.4	52.1	135.2
Brighton city, Livingston County	5 686	4 268	2 457	2 509	1 875	835	9.6	3.7	9.3	3.6	611.4	1 579.4	269.8	696.9
Brighton township, Livingston County	14 815	11 222	5 882	4 874	3 649	1 930	89.5	34.6	85.8	33.1	172.7	447.6	56.8	147.3
Brooks township, Newaygo County	2 728	2 349	1 330	1 671	1 581	1 106	88.5	34.2	82.5	31.8	33.1	85.8	20.3	52.5
Brownlee Park CDP, Calhoun County	2 536	2 716	2 985	1 122	1 199	1 143	5.2	2.0	5.1	2.0	497.3	1 268.0	220.0	561.0
Brownstown township, Wayne County	18 811	18 302	7 088	6 751	6 373	2 126	79.1	30.5	58.2	22.5	323.2	836.0	116.0	300.0
Bruce township, Macomb County	6 012	5 756	4 350	2 062	1 825	1 212	94.8	36.6	94.3	36.4	63.8	165.2	21.9	56.6
Buchanan city, Berrien County	4 992	5 142	4 645	2 117	2 080	1 608	6.5	2.5	6.3	2.4	792.4	2 080.0	336.0	882.1
Buchanan township, Berrien County	3 402	3 571	3 182	1 371	1 343	1 087	86.0	33.2	83.5	32.2	40.7	105.7	16.4	42.6
Buena Vista CDP, Saginaw County	8 196	...	...	3 203	...	...	11.6	4.5	11.6	4.5	706.6	1 821.3	276.1	711.8
Buena Vista Charter township, Saginaw County	10 900	12 768	13 687	4 241	4 483	3 963	93.8	36.2	93.2	36.0	117.0	302.8	45.5	117.8
Burns township, Shiawassee County	3 019	3 273	2 127	1 044	964	595	92.5	35.7	91.9	35.5	32.9	85.0	11.4	29.4
Burr Oak township, St. Joseph County	2 542	2 502	2 189	977	923	741	93.4	36.1	92.1	35.6	27.6	71.4	10.6	27.4
Burtchville township, St. Clair County	3 559	3 069	2 037	1 600	1 625	1 032	40.5	15.6	40.4	15.6	88.1	228.1	39.6	102.6
Burton city, Genesee County	27 617	29 976	...	10 840	10 633	...	60.8	23.5	60.8	23.5	454.2	1 175.2	178.3	461.3
Byron township, Kent County	13 235	10 104	7 493	4 871	3 551	2 119	94.8	36.6	94.7	36.6	139.8	361.6	51.4	133.1
Cadillac city, Wexford County	10 104	10 199	9 990	4 298	4 098	3 464	21.9	8.5	17.3	6.7	584.0	1 508.1	248.4	641.5
Caledonia township, Kent County	6 254	4 927	3 842	2 120	1 668	1 111	92.7	35.8	91.0	35.2	68.7	177.7	23.3	60.2
Caledonia township, Shiawassee County	4 514	4 785	4 292	1 644	1 618	1 286	82.3	31.8	82.0	31.7	55.0	142.4	20.0	51.9
Calumet township, Houghton County	7 015	7 965	8 271	3 612	3 701	3 609	86.7	33.5	86.6	33.4	81.0	210.0	41.7	108.1
Cambridge township, Lenawee County	4 429	3 800	2 647	2 366	2 081	1 581	91.9	35.5	82.9	32.0	53.4	138.4	28.5	73.9
Cannon township, Kent County	7 928	4 983	3 690	2 769	1 754	1 167	96.1	37.1	93.0	35.9	85.2	220.8	29.8	77.1
Canton CDP, Wayne County	57 047	...	...	20 309	...	...	93.2	36.0	93.2	36.0	612.1	1 584.6	217.9	564.1
Canton township, Wayne County	57 040	48 616	11 026	20 307	16 685	3 339	93.2	36.0	93.2	36.0	612.0	1 584.4	217.9	564.1
Carleton village, Monroe County	2 770	2 786	1 503	1 007	967	434	2.6	1.0	2.6	1.0	1 065.4	2 770.0	387.3	1 007.0
Caro village, Tuscola County	4 054	4 317	3 701	1 785	1 777	1 391	5.8	2.2	5.8	2.2	699.0	1 842.7	307.8	811.4
Carrollton township, Saginaw County	6 521	7 482	8 526	2 470	2 508	2 351	8.9	3.4	8.3	3.2	785.7	2 037.8	297.6	771.9
Carrollton CDP, Saginaw County	6 521	7 482	7 300	2 470	2 508	2 036	8.9	3.4	8.3	3.2	785.7	2 037.8	297.6	771.9
Cascade township, Kent County	12 869	10 120	5 243	4 674	3 305	1 512	90.1	34.8	87.8	33.9	146.6	379.6	53.2	137.9
Casco township, Allegan County	2 856	2 839	2 304	1 482	1 580	1 361	100.8	38.9	100.8	38.9	28.3	73.4	14.7	38.1
Casco township, St. Clair County	4 552	4 331	2 065	1 502	1 391	560	96.6	37.3	96.5	37.3	47.2	122.0	15.6	40.3
Castleton township, Barry County	3 379	3 290	2 611	1 384	1 312	976	92.6	35.7	91.0	35.1	37.1	96.3	15.2	39.4
Cato township, Montcalm County	2 500	2 441	2 205	1 158	1 124	900	93.4	36.1	91.4	35.3	27.4	70.8	12.7	32.8
Cedar Creek township, Muskegon County	2 846	2 454	1 467	1 131	944	509	93.8	36.2	91.3	35.2	31.2	80.9	12.4	32.1
Cedar Springs city, Kent County	2 600	2 615	1 807	965	940	600	4.4	1.7	4.3	1.7	604.7	1 529.4	224.4	567.6
Center Line city, Macomb County	9 026	9 293	10 379	3 986	3 642	3 129	4.5	1.7	4.5	1.7	2 005.8	5 309.4	885.8	2 344.7
Charlevoix city, Charlevoix County	3 116	3 296	3 519	1 917	1 779	1 486	5.6	2.1	5.3	2.0	587.9	1 558.0	361.7	958.5
Charlotte city, Eaton County	8 083	8 251	8 244	3 204	3 176	2 812	14.8	5.7	14.8	5.7	546.1	1 418.1	216.5	562.1
Cheboygan city, Cheboygan County	4 999	5 106	5 553	2 215	2 049	1 817	17.7	6.8	17.2	6.6	290.6	757.4	128.8	335.6
Chelsea village, Washtenaw County	3 772	3 816	3 858	1 446	1 386	1 172	6.1	2.4	6.1	2.4	618.4	1 571.7	237.0	602.5
Chesaning village, Saginaw County	2 567	2 656	2 876	1 046	959	870	7.8	3.0	7.8	3.0	329.1	855.7	134.1	348.7
Chesaning township, Saginaw County	4 904	5 317	5 278	1 835	1 700	1 468	89.8	34.7	89.8	34.7	54.6	141.3	20.4	52.9
Chesterfield township, Macomb County	25 905	18 276	9 378	9 594	6 075	2 789	79.5	30.7	72.3	27.9	358.3	928.5	132.7	343.9
Chikaming township, Berrien County	3 717	4 302	4 051	3 286	3 092	3 037	57.3	22.1	57.1	22.1	65.1	168.2	57.5	148.7
China township, St. Clair County	2 644	2 466	2 106	836	738	555	89.2	34.4	89.2	34.4	29.6	76.9	9.4	24.3
Chippewa township, Isabella County	4 130	3 784	2 552	1 552	1 331	708	94.0	36.3	93.7	36.2	44.1	114.1	16.6	42.9
Chocolay township, Marquette County	6 025	5 685	3 299	2 340	2 256	1 316	157.5	60.8	154.5	59.7	39.0	100.9	15.1	39.2
Clare city	3 021	3 300	2 639	1 339	1 420	973	7.1	2.7	6.9	2.6	437.8	1 161.9	194.1	515.0
Clare County	3 013	3 300	2 639	1 336	1 420	973	6.8	2.6	6.6	2.5	456.5	1 205.2	202.4	534.4
Isabella County	8	–	...	3	–	...	.3	.1	.3	.1	26.7	80.0	10.0	30.0
Clawson city, Oakland County	13 874	15 103	17 617	5 647	5 509	4 833	5.7	2.2	5.7	2.2	2 434.0	6 306.4	990.7	2 566.8
Clay township, St. Clair County	8 862	8 518	6 372	4 767	4 314	3 918	203.5	78.6	91.9	35.5	96.4	249.6	51.9	134.3
Clayton township, Genesee County	7 368	7 269	5 305	2 620	2 436	1 465	88.7	34.3	88.7	34.3	83.1	214.8	29.5	76.4
Clinton CDP, Macomb County	85 866	72 400	...	33 938	24 752	...	73.1	28.2	73.0	28.2	1 176.2	3 044.9	464.9	1 203.5
Clinton township, Lenawee County	3 557	3 413	2 540	1 343	1 257	835	47.0	18.1	46.8	18.1	76.0	196.5	28.7	74.2
Clio city, Genesee County	2 629	2 669	2 357	1 218	1 114	796	3.0	1.2	3.0	1.2	876.3	2 190.8	406.0	1 015.0
Clyde township, St. Clair County	5 052	4 632	2 980	1 641	1 451	822	93.3	36.0	92.9	35.9	54.4	140.7	17.7	45.7
Coe township, Isabella County	2 967	3 141	2 803	1 154	1 095	849	93.8	36.2	93.8	36.2	31.6	82.0	12.3	31.9
Cohoctah township, Livingston County	2 693	2 436	1 454	900	760	452	99.3	38.3	98.7	38.1	27.3	70.7	9.1	23.6
Coldwater city, Branch County	9 607	9 461	9 155	3 987	3 848	3 314	18.2	7.0	17.6	6.8	545.9	1 412.8	226.5	586.3

TIPSII [UPF] GPH21 CENSUS90 71583900 08/27/93 11:03 AM MACHINE: C DATA:CENSUS90*PH211PSDA00, 08/26/93 14:50:22 TAPE: NONE FRAME: 485
TSF:CENSUS90*92. 08/26/93 14:51:46 UTF:CENSUS90*93. 08/26/93 14:51:47 META:CENSUS90*PH211TABLES00. 08/26/93 15:23:55

Table 45. Population and Housing Units, 1970 to 1990; Area Measurements and Density: 1990—Con.

[For information concerning historical counts, see "User Notes." Density is computed using land area. For definitions of terms and meanings of symbols, see text]

State Place and [In Selected States] County Subdivision [2,500 or More Persons]	Population			Housing units			1990 area measurements				1990 density			
							Total area		Land area		Population per—		Housing units per—	
	1990	1980	1970	1990	1980	1970	Square kilometers	Square miles	Square kilometers	Square miles	Square kilometer	Square mile	Square kilometer	Square mile
Michigan—Con.														
Coldwater township, Branch County	4 795	4 246	5 785	1 472	1 636	1 047	76.4	29.5	73.5	28.4	65.2	168.8	20.0	51.8
Coloma township, Berrien County	5 123	5 345	4 376	2 338	2 204	1 782	49.3	19.0	47.2	18.2	108.5	281.5	49.5	128.5
Colon township, St. Joseph County	3 217	3 033	2 580	1 622	1 476	1 201	94.2	36.4	89.6	34.6	35.9	93.0	18.1	46.9
Columbia township, Jackson County	6 308	6 019	4 523	3 181	2 973	1 789	102.1	39.4	95.1	36.7	66.3	171.9	33.4	86.7
Columbia township, Van Buren County	2 552	2 248	1 866	1 429	1 159	1 167	91.8	35.5	88.3	34.1	28.9	74.8	16.2	41.9
Columbus township, St. Clair County	3 235	3 097	1 937	1 066	968	574	96.7	37.3	96.4	37.2	33.6	87.0	11.1	28.7
Commerce township, Oakland County	26 955	23 757	18 857	9 847	7 917	5 430	77.4	29.9	71.5	27.6	377.0	976.6	137.7	356.8
Comstock township, Kalamazoo County	11 834	11 162	10 465	4 337	3 787	3 030	90.5	35.0	85.4	33.0	138.6	358.6	50.8	131.4
Comstock Northwest CDP, Kalamazoo County	3 402	...	...	1 277	...	...	8.3	3.2	8.3	3.2	409.9	1 063.1	153.9	399.1
Comstock Park CDP, Kent County	6 530	5 506	5 766	2 812	1 947	1 538	8.2	3.2	8.2	3.2	796.3	2 040.6	342.9	878.8
Constantine township, St. Joseph County	4 152	3 647	3 096	1 603	1 376	1 103	92.3	35.6	89.5	34.6	46.4	120.0	17.9	46.3
Cooper township, Kalamazoo County	8 442	8 434	7 666	2 954	2 756	2 176	95.0	36.7	94.0	36.3	89.8	232.6	31.4	81.4
Coopersville city, Ottawa County	3 421	2 889	2 129	1 213	1 011	656	12.5	4.8	12.5	4.8	273.7	712.7	97.0	252.7
Corunna city, Shiawassee County	3 091	3 206	2 829	1 152	1 117	913	8.1	3.1	8.0	3.1	386.4	997.1	144.0	371.6
Cottrellville township, St. Clair County	3 301	3 075	2 194	1 294	1 195	829	58.0	22.4	54.9	21.2	60.1	155.7	23.6	61.0
Courtland township, Kent County	3 950	3 272	2 196	1 362	1 133	753	93.2	36.0	91.8	35.5	43.0	111.3	14.8	38.4
Covert township, Van Buren County	2 855	2 706	2 659	1 644	1 315	1 046	90.6	35.0	90.6	35.0	31.5	81.6	18.1	47.0
Crockery township, Ottawa County	3 599	3 536	2 861	1 310	1 215	791	86.4	33.4	84.7	32.7	42.5	110.1	15.5	40.1
Crystal township, Montcalm County	2 541	2 224	1 781	1 467	1 404	1 151	92.8	35.8	88.4	34.1	28.7	74.5	16.6	43.0
Cutlerville CDP, Kent County	11 228	8 256	6 267	4 461	3 116	1 860	9.0	3.5	9.0	3.5	1 247.6	3 208.0	495.7	1 274.6
Dalton township, Muskegon County	6 276	5 897	5 361	2 312	2 113	1 668	94.5	36.5	92.4	35.7	67.9	175.8	25.0	64.8
Davison city, Genesee County	5 693	6 087	5 259	2 612	2 507	1 628	4.6	1.8	4.6	1.8	1 237.6	3 162.8	567.8	1 451.1
Davison township, Genesee County	14 671	13 708	8 260	6 080	5 029	2 263	87.3	33.7	86.7	33.5	169.2	437.9	70.1	181.5
Dearborn city, Wayne County	89 286	90 660	104 199	36 929	35 692	35 304	63.4	24.5	63.1	24.4	1 415.0	3 659.3	585.2	1 513.5
Dearborn Heights city, Wayne County	60 838	67 706	80 069	23 939	23 499	22 749	30.3	11.7	30.3	11.7	2 007.9	5 199.8	790.1	2 046.1
Decatur township, Van Buren County	3 616	3 599	3 367	1 526	1 354	1 205	92.1	35.5	91.2	35.2	39.6	102.7	16.7	43.4
Deerfield township, Isabella County	2 598	2 160	1 419	946	751	401	92.9	35.9	92.6	35.8	28.1	72.6	10.2	26.4
Deerfield township, Lapeer County	4 903	4 672	2 713	1 767	1 664	1 018	94.2	36.4	92.9	35.9	52.8	136.6	19.0	49.2
Deerfield township, Livingston County	3 000	2 611	1 734	1 057	922	680	97.7	37.7	94.3	36.4	31.8	82.4	11.2	29.0
Delhi Charter township, Ingham County	19 190	17 144	13 795	7 189	6 215	4 228	75.0	29.0	74.6	28.8	257.2	666.3	96.4	249.6
Delta township, Eaton County	26 129	23 822	17 396	10 757	8 691	4 812	90.6	35.0	89.4	34.5	292.3	757.4	120.3	311.8
Denmark township, Tuscola County	3 369	3 615	2 693	1 292	1 265	839	91.3	35.3	91.3	35.3	36.9	95.4	14.2	36.6
Denton township, Roscommon County	4 290	3 555	1 828	3 998	3 357	2 424	93.3	36.0	68.3	26.4	62.8	162.5	58.5	151.4
Detroit city, Wayne County	1 027 974	r1 203 368	1 514 063	410 027	r471 423	530 108	370.2	142.9	359.3	138.7	2 861.0	7 411.5	1 141.2	2 956.2
De Witt city, Clinton County	3 964	3 165	1 829	1 347	1 029	505	7.7	3.0	7.4	2.9	535.7	1 366.9	182.0	464.5
De Witt township, Clinton County	10 448	10 038	9 909	4 192	3 601	2 958	86.3	33.3	86.2	33.3	121.2	313.8	48.6	125.9
Dexter township, Washtenaw County	4 407	3 872	2 238	1 850	1 650	1 127	86.2	33.3	79.7	30.8	55.3	143.1	23.2	60.1
Dorr township, Allegan County	5 453	5 014	3 055	1 630	1 414	826	93.7	36.2	93.6	36.2	58.3	150.6	17.4	45.0
Dowagiac city, Cass County	6 409	6 307	6 583	2 624	2 440	2 204	10.1	3.9	10.1	3.9	634.6	1 643.3	259.8	672.8
Dryden township, Lapeer County	3 399	2 977	2 129	1 154	963	681	93.8	36.2	92.9	35.9	36.6	94.7	12.4	32.1
Dundee village, Monroe County	2 664	2 575	2 472	1 117	997	820	3.9	1.5	3.9	1.5	683.1	1 776.0	286.4	744.7
Dundee township, Monroe County	5 376	5 395	4 911	2 019	1 877	1 501	126.0	48.6	125.4	48.4	42.9	111.1	16.1	41.7
Durand city, Shiawassee County	4 283	r4 206	3 678	1 564	r1 442	1 146	4.4	1.7	4.4	1.7	973.4	2 519.4	355.5	920.0
East Bay township, Grand Traverse County	8 307	6 212	3 356	3 770	2 889	1 589	109.7	42.3	103.4	39.9	80.3	208.2	36.5	94.5
East China township, St. Clair County	3 216	3 122	2 139	1 383	1 178	862	20.1	7.8	17.1	6.6	188.1	487.3	80.9	209.5
East Detroit city, Macomb County	35 283	38 280	45 920	13 684	13 458	13 214	13.2	5.1	13.2	5.1	2 673.0	6 918.2	1 036.7	2 683.1
East Grand Rapids city, Kent County	10 807	10 914	12 565	3 900	3 825	3 738	8.8	3.4	7.6	2.9	1 422.0	3 726.6	513.2	1 344.8
East Lansing city, Ingham County	50 677	51 392	47 540	14 403	13 119	11 217	24.6	9.5	24.6	9.5	2 060.0	5 334.4	585.5	1 516.1
Easton township, Ionia County	5 384	4 501	3 908	981	787	677	78.3	30.2	77.7	30.0	69.3	179.5	12.6	32.7
East Tawas city, Iosco County	2 887	2 584	2 372	1 580	1 347	1 056	8.6	3.3	7.5	2.9	384.9	995.5	210.7	544.8
Eastwood CDP, Kalamazoo County	6 340	7 186	9 682	2 748	2 949	3 147	5.2	2.0	5.2	2.0	1 219.2	3 170.0	528.5	1 374.0
Eaton township, Eaton County	3 492	3 315	2 104	1 191	1 048	604	85.1	32.9	85.1	32.8	41.0	106.5	14.0	36.3
Eaton Rapids city, Eaton County	4 695	4 510	4 494	1 872	1 700	1 575	8.2	3.1	7.9	3.0	594.3	1 565.0	237.0	624.0
Eaton Rapids township, Eaton County	3 003	2 823	2 066	1 051	886	601	89.4	34.5	88.9	34.3	33.8	87.6	11.8	30.6
Ecorse city, Wayne County	12 180	14 447	17 515	4 999	5 394	5 481	9.4	3.6	7.0	2.7	1 740.0	4 511.1	714.1	1 851.5
Edgemont Park CDP, Ingham County	2 532	...	...	1 118	...	...	2.2	.8	2.2	.8	1 150.9	3 165.0	508.2	1 397.5
Egelston township, Muskegon County	7 640	7 310	6 690	2 816	2 480	1 865	92.2	35.6	90.6	35.0	84.3	218.3	31.1	80.5
Elba township, Lapeer County	4 536	4 604	5 651	1 708	1 428	1 155	88.1	34.0	84.9	32.8	53.4	138.3	20.1	52.1
Elkland township, Tuscola County	3 430	3 449	3 171	1 402	1 282	1 105	92.2	35.6	92.2	35.6	37.2	96.3	15.2	39.4
Elmwood township, Leelanau County	3 427	3 004	2 240	1 515	1 256	819	80.3	31.0	52.2	20.2	65.7	169.7	29.0	75.0
Emmett township, Calhoun County	10 764	11 155	10 881	4 296	4 272	3 654	84.0	32.5	83.5	32.2	128.9	334.3	51.4	133.4
Erie township, Monroe County	4 492	4 576	4 494	1 585	1 547	1 363	76.9	29.7	62.5	24.1	71.9	186.4	25.4	65.8
Escanaba city, Delta County	13 659	14 355	15 368	6 063	5 856	5 057	40.2	15.5	30.3	11.7	450.8	1 167.4	200.1	518.2
Escanaba township, Delta County	3 340	3 229	1 948	1 192	1 071	542	157.3	60.8	155.4	60.0	21.5	55.7	7.7	19.9
Essexville city, Bay County	4 088	4 378	4 990	1 542	1 536	1 506	3.6	1.4	3.1	1.2	1 318.7	3 406.7	497.4	1 285.0
Eureka township, Montcalm County	2 594	2 303	1 938	984	837	668	78.9	30.5	77.0	29.7	33.7	87.3	12.8	33.1
Evergreen township, Montcalm County	2 531	2 183	1 842	1 217	1 054	826	91.4	35.3	89.8	34.7	28.2	72.9	13.6	35.1
Exeter township, Monroe County	3 253	3 236	2 971	1 051	1 021	814	94.9	36.6	94.7	36.6	34.4	88.9	11.1	28.7
Fabius township, St. Joseph County	3 187	3 153	2 080	1 553	1 425	1 144	92.2	35.6	84.5	32.6	37.7	97.8	18.4	47.6
Fair Plain CDP, Berrien County	8 051	8 289	3 680	3 394	3 452	1 217	11.5	4.4	10.9	4.2	738.6	1 916.9	311.4	808.1

TIPSII [UPF] GPH21 CENSUS90 71583900 08/27/93 11:03 AM MACHINE: C DATA:CENSUS90*PH211PSDA00, 08/26/93 14:50:22 TAPE: NONE FRAME: 486
TSF:CENSUS90*92. 08/26/93 14:51:46 UTF:CENSUS90*93. 08/26/93 14:51:47 META:CENSUS90*PH211TABLES00. 08/26/93 15:23:55

Table 45. Population and Housing Units, 1970 to 1990; Area Measurements and Density: 1990—Con.

[For information concerning historical counts, see "User Notes." Density is computed using land area. For definitions of terms and meanings of symbols, see text]

State Place and [In Selected States] County Subdivision [2,500 or More Persons]	Population			Housing units			1990 area measurements				1990 density			
							Total area		Land area		Population per—		Housing units per—	
	1990	1980	1970	1990	1980	1970	Square kilometers	Square miles	Square kilometers	Square miles	Square kilometer	Square mile	Square kilometer	Square mile
Michigan—Con.														
Farmington city, Oakland County	10 132	11 022	10 329	4 898	4 595	3 237	6.9	2.7	6.9	2.7	1 468.4	3 752.6	709.9	1 814.1
Farmington Hills city, Oakland County	74 652	58 056	...	31 171	21 551	...	86.2	33.3	86.2	33.3	866.0	2 241.8	361.6	936.1
Fayette township, Hillsdale County	3 190	3 115	2 933	1 303	1 232	1 014	60.8	23.5	60.2	23.2	53.0	137.5	21.6	56.2
Fenton city, Genesee County	8 444	8 098	8 284	3 395	2 854	2 368	17.8	6.9	17.0	6.6	496.7	1 279.4	199.7	514.4
Fenton township, Genesee County	10 055	11 744	8 850	3 851	4 160	2 963	71.4	27.6	61.8	23.9	162.7	420.7	62.3	161.1
Ferndale city, Oakland County	25 084	26 227	30 850	10 207	10 175	10 393	10.0	3.9	10.0	3.9	2 508.4	6 431.8	1 020.7	2 617.2
Ferrysburg city, Ottawa County	2 919	2 440	2 196	1 281	1 034	771	9.2	3.6	7.7	3.0	379.1	973.0	166.4	427.0
Fillmore township, Allegan County	2 710	2 307	2 126	933	758	595	80.2	31.0	80.1	30.9	33.8	87.7	11.6	30.2
Flat Rock city, Wayne County	7 290	6 853	5 643	2 829	2 364	1 586	17.6	6.8	17.4	6.7	419.0	1 088.1	162.6	422.2
Flint city, Genesee County	140 761	159 611	193 317	58 724	60 976	64 245	88.7	34.3	87.6	33.8	1 606.9	4 164.5	670.4	1 737.4
Flint township, Genesee County	34 081	35 405	31 175	14 609	13 863	9 602	61.4	23.7	61.4	23.7	555.1	1 438.0	237.9	616.4
Flushing city, Genesee County	8 542	8 624	7 190	3 370	3 021	2 038	11.3	4.4	11.2	4.3	762.7	1 986.5	300.9	783.7
Flushing township, Genesee County	9 223	9 246	6 957	3 192	2 889	1 832	80.3	31.0	79.9	30.9	115.4	298.5	39.9	103.3
Forest township, Genesee County	4 409	4 255	3 316	1 494	1 304	933	93.5	36.1	92.7	35.8	47.6	123.2	16.1	41.7
Forest Hills CDP, Kent County	16 690	...	...	5 686	...	...	131.5	50.8	127.9	49.4	130.5	337.9	44.5	115.1
Forsyth township, Marquette County	8 775	9 679	8 290	3 904	3 982	2 674	464.0	179.2	453.9	175.2	19.3	50.1	8.6	22.3
Fort Gratiot township, St. Clair County	8 968	8 496	7 075	3 551	3 024	2 271	41.9	16.2	41.8	16.2	214.5	553.6	85.0	219.2
Fowlerville village, Livingston County	2 648	2 289	1 978	1 018	873	647	4.5	1.7	4.4	1.7	601.8	1 557.6	231.4	598.8
Frankenmuth city, Saginaw County	4 408	3 753	2 834	1 900	1 354	841	6.6	2.6	6.5	2.5	678.2	1 763.2	292.3	760.0
Franklin village, Oakland County	2 626	2 864	3 311	1 010	993	935	6.9	2.7	6.9	2.7	380.6	972.6	146.4	374.1
Fraser township, Bay County	3 680	3 954	3 412	1 362	1 343	1 014	99.0	38.2	83.7	32.3	44.0	113.9	16.3	42.2
Fraser city, Macomb County	13 899	14 560	11 868	5 342	4 832	3 067	10.8	4.2	10.8	4.2	1 286.9	3 309.3	494.6	1 271.9
Fremont city, Newaygo County	3 875	3 672	3 465	1 752	1 546	1 259	10.9	4.2	7.5	2.9	516.7	1 336.2	233.6	604.1
Fremont township, Tuscola County	3 153	2 871	2 200	1 106	962	700	93.6	36.1	93.1	35.9	33.9	87.8	11.9	30.8
Frenchtown township, Monroe County	18 210	18 204	14 685	6 881	6 366	4 219	112.0	43.3	109.1	42.1	166.9	432.5	63.1	163.4
Fruitland township, Muskegon County	4 391	4 168	3 200	1 823	1 659	1 002	102.8	39.7	94.6	36.5	46.4	120.3	19.3	49.9
Fruitport township, Muskegon County	11 485	10 646	10 214	3 952	3 427	2 840	78.0	30.1	77.7	30.0	147.8	382.8	50.9	131.7
Gaines township, Genesee County	5 391	5 209	3 379	1 772	1 544	921	91.4	35.3	91.2	35.2	59.1	153.2	19.4	50.3
Gaines township, Kent County	14 533	10 364	8 794	5 530	3 419	2 452	93.1	35.9	93.1	35.9	156.1	404.8	59.4	154.0
Garden City city, Wayne County	31 846	35 640	41 864	11 374	11 329	10 571	15.2	5.9	15.2	5.9	2 095.1	5 397.6	748.3	1 927.8
Garfield township, Grand Traverse County	10 516	8 747	4 917	4 513	3 452	1 630	72.0	27.8	69.5	26.8	151.3	392.4	64.9	168.4
Gaylord city, Otsego County	3 256	3 011	3 012	1 411	1 190	973	7.0	2.7	6.9	2.7	471.9	1 205.9	204.5	522.6
Genesee township, Genesee County	24 093	25 065	25 589	9 228	8 737	6 980	78.7	30.4	76.1	29.4	316.6	819.5	121.3	313.9
Geneva township, Van Buren County	3 162	2 984	2 392	1 283	1 152	856	91.5	35.3	91.5	35.3	34.6	89.6	14.0	36.3
Genoa township, Livingston County	10 820	9 261	4 800	4 065	3 359	1 846	94.2	36.4	88.8	34.3	121.8	315.5	45.8	118.5
Georgetown township, Ottawa County	32 672	26 104	17 615	10 456	7 615	4 356	88.4	34.1	86.7	33.5	376.8	975.3	120.6	312.1
Gibraltar city, Wayne County	4 297	4 458	3 842	1 662	1 623	1 148	11.2	4.3	10.0	3.8	429.7	1 130.8	166.2	437.4
Gladstone city, Delta County	4 565	4 533	5 237	1 970	1 778	1 709	19.3	7.4	11.7	4.5	390.2	1 014.4	168.4	437.8
Gladwin city, Gladwin County	2 682	2 479	2 071	1 185	1 036	734	5.8	2.2	5.8	2.2	462.4	1 219.1	204.3	538.6
Grand Blanc city, Genesee County	7 760	6 848	5 132	3 299	2 764	1 603	9.6	3.7	9.5	3.7	816.8	2 097.3	347.3	891.6
Grand Blanc township, Genesee County	25 392	24 413	19 229	10 017	8 600	5 226	85.0	32.8	84.6	32.7	300.1	776.5	118.4	306.3
Grand Haven city, Ottawa County	11 951	11 763	11 844	5 218	4 878	4 194	19.1	7.4	15.0	5.8	796.7	2 060.5	347.9	899.7
Grand Haven township, Ottawa County	9 710	7 238	5 489	3 603	2 579	1 832	92.5	35.7	74.2	28.7	130.9	338.3	48.6	125.5
Grand Ledge city, Eaton County	7 579	6 920	6 032	3 168	2 786	1 937	6.0	2.3	5.7	2.2	1 329.6	3 445.0	555.8	1 440.0
Grand Rapids city, Kent County	189 126	181 843	197 649	73 716	69 888	68 206	116.4	44.9	114.6	44.3	1 650.3	4 269.2	643.2	1 664.0
Grand Rapids Charter township, Kent County	10 760	9 294	6 823	3 764	2 979	2 148	41.3	15.9	40.9	15.8	263.1	681.0	92.0	238.2
Grandville city, Kent County	15 624	12 412	10 764	5 871	4 273	3 074	20.0	7.7	19.5	7.5	801.2	2 083.2	301.1	782.8
Grant township, Clare County	2 636	2 227	1 754	1 179	967	688	87.1	33.6	86.2	33.3	30.6	79.2	13.7	35.4
Grant township, Newaygo County	2 558	2 274	1 719	960	860	604	93.4	36.1	93.0	35.9	27.5	71.3	10.3	26.7
Grant township, Oceana County	2 578	2 366	1 587	1 016	921	502	92.7	35.8	91.7	35.4	28.1	72.8	11.1	28.7
Grass Lake township, Jackson County	3 774	3 685	2 970	1 378	1 265	1 001	125.6	48.5	122.2	47.2	30.9	80.0	11.3	29.2
Grattan township, Kent County	2 876	2 575	1 893	1 205	1 094	829	95.7	36.9	90.6	35.0	31.7	82.2	13.3	34.4
Grayling township, Crawford County	5 647	4 019	2 252	3 394	2 987	1 431	452.8	174.8	443.1	171.1	12.7	33.0	7.7	19.8
Green township, Mecosta County	2 833	2 847	1 808	1 214	1 101	621	97.4	37.6	95.7	36.9	29.6	76.8	12.7	32.9
Green Lake township, Grand Traverse County	3 677	2 997	1 206	2 107	1 584	902	94.1	36.3	76.1	29.4	48.3	125.1	27.7	71.7
Green Oak township, Livingston County	11 604	10 802	7 598	4 256	3 508	2 400	95.2	36.7	89.9	34.7	129.1	334.4	47.3	122.7
Greenville city, Montcalm County	8 101	8 019	7 493	3 389	3 248	2 784	15.0	5.8	14.3	5.5	566.5	1 472.9	237.0	616.2
Grosse Ile township, Wayne County	9 781	9 320	8 306	3 632	3 111	2 458	47.5	18.3	24.9	9.6	392.8	1 018.9	145.9	378.3
Grosse Ile CDP, Wayne County	9 781	9 320	8 306	3 632	3 111	2 458	47.5	18.3	24.9	9.6	392.8	1 018.9	145.9	378.3
Grosse Pointe city, Wayne County	5 681	5 901	6 637	2 492	2 463	2 360	5.9	2.3	2.8	1.1	2 028.9	5 164.5	890.0	2 265.5
Grosse Pointe township, Wayne County	2 850	3 012	2 907	1 044	1 007	924	48.2	18.6	2.6	1.0	1 096.2	2 850.0	401.5	1 044.0
Grosse Pointe Farms city, Wayne County	10 092	10 551	11 701	3 947	3 869	3 793	31.9	12.3	7.0	2.7	1 441.7	3 737.8	563.9	1 461.9
Grosse Pointe Park city, Wayne County	12 857	r13 562	15 641	5 009	r4 956	4 960	9.6	3.7	5.6	2.2	2 295.9	5 844.1	894.5	2 276.8
Grosse Pointe Shores village	2 955	3 122	3 042	1 094	1 057	971	5.9	2.3	3.0	1.1	985.0	2 686.4	364.7	994.5
Macomb County	105	110	135	50	50	47	1.7	.6	.4	.2	262.5	525.0	125.0	250.0
Wayne County	2 850	3 012	2 907	1 044	1 007	924	4.2	1.6	2.6	1.0	1 096.2	2 850.0	401.5	1 044.0
Grosse Pointe Woods city, Wayne County	17 715	18 886	21 878	6 671	6 658	6 508	8.4	3.3	8.4	3.3	2 108.9	5 368.2	794.2	2 021.5
Groveland township, Oakland County	4 705	4 114	2 570	1 576	1 287	719	93.4	36.1	92.2	35.6	51.0	132.2	17.1	44.3
Gunplain township, Allegan County	4 754	4 298	3 231	1 686	1 486	919	89.2	34.4	88.5	34.2	53.7	139.0	19.1	49.3
Hadley township, Lapeer County	3 830	3 331	2 011	1 304	1 026	622	93.4	36.1	91.4	35.3	41.9	108.5	14.3	36.9
Hagar township, Berrien County	4 113	4 943	4 088	1 976	2 289	1 813	48.4	18.7	48.1	18.6	85.5	221.1	41.1	106.2
Hamburg township, Livingston County	13 083	11 318	5 481	5 090	4 496	2 706	93.3	36.0	83.9	32.4	155.9	403.8	60.7	157.1
Hamlin township, Mason County	2 597	2 616	1 778	1 794	1 809	1 120	89.0	34.4	71.2	27.5	36.5	94.4	25.2	65.2
Hampton township, Bay County	9 520	10 418	6 868	3 992	3 895	1 864	84.2	32.5	70.1	27.1	135.8	351.3	56.9	147.3

TIPSII [UPF] GPH21 CENSUS90 71583900 08/27/93 11:03 AM MACHINE: C DATA:CENSUS90*PH211PSDA00. 08/26/93 14:50:22 TAPE: NONE FRAME: 487
TSF:CENSUS90*92. 08/26/93 14:51:46 UTF:CENSUS90*93. 08/26/93 14:51:47 META:CENSUS90*PH211TABLES00. 08/26/93 15:23:55

Table 45. Population and Housing Units, 1970 to 1990; Area Measurements and Density: 1990—Con.

[For information concerning historical counts, see "User Notes." Density is computed using land area. For definitions of terms and meanings of symbols, see text]

State Place and [In Selected States] County Subdivision [2,500 or More Persons]	Population			Housing units			1990 area measurements				1990 density			
							Total area		Land area		Population per—		Housing units per—	
	1990	1980	1970	1990	1980	1970	Square kilometers	Square miles	Square kilometers	Square miles	Square kilometer	Square mile	Square kilometer	Square mile
Michigan—Con.														
Hamtramck city, Wayne County	18 372	21 300	26 783	8 701	10 322	10 791	5.5	2.1	5.5	2.1	3 340.4	8 748.6	1 582.0	4 143.3
Hancock city, Houghton County	4 547	5 122	4 820	2 008	1 983	1 767	4.7	1.8	4.7	1.8	967.4	2 526.1	427.2	1 115.6
Handy township, Livingston County	5 488	4 681	3 556	1 957	1 633	1 106	89.6	34.6	89.3	34.5	61.5	159.1	21.9	56.7
Hanover township, Jackson County	3 710	3 650	2 533	1 375	1 308	815	92.6	35.7	90.6	35.0	40.9	106.0	15.2	39.3
Haring township, Wexford County	2 501	2 523	1 387	912	879	463	85.6	33.0	84.4	32.6	29.6	76.7	10.8	28.0
Harper Woods city, Wayne County	14 903	16 361	20 186	6 744	6 595	6 499	6.7	2.6	6.7	2.6	2 224.3	5 731.9	1 006.6	2 593.8
Harrison township, Macomb County	24 685	r23 464	18 755	10 616	r9 243	5 797	61.5	23.8	36.6	14.1	674.5	1 750.7	290.1	752.9
Harrison CDP, Macomb County	24 685	r23 464	...	10 616	r9 243	...	61.5	23.8	36.6	14.1	674.5	1 750.7	290.1	752.9
Hartford township, Van Buren County	3 032	2 707	2 211	1 215	1 040	968	88.6	34.2	88.3	34.1	34.3	88.9	13.8	35.6
Hartland township, Livingston County	6 860	6 034	2 630	2 360	1 985	995	97.5	37.7	94.1	36.4	72.9	188.5	25.1	64.8
Haslett CDP, Ingham County	10 230	7 025	...	4 765	3 331	...	23.5	9.1	21.6	8.3	473.6	1 232.5	220.6	574.1
Hastings city, Barry County	6 549	6 418	6 501	2 618	2 508	2 322	13.6	5.3	13.6	5.2	481.5	1 259.4	192.5	503.5
Hastings township, Barry County	2 830	2 638	2 159	1 029	905	678	79.1	30.6	78.1	30.2	36.2	93.7	13.2	34.1
Hayes township, Clare County	3 811	3 609	1 942	3 596	3 479	2 758	83.2	32.1	81.4	31.4	46.8	121.4	44.2	114.5
Hazel Park city, Oakland County	20 051	20 914	23 784	7 779	7 710	7 354	7.3	2.8	7.3	2.8	2 746.7	7 161.1	1 065.6	2 778.2
Henrietta township, Jackson County	3 858	3 814	3 594	1 489	1 404	1 115	96.2	37.1	93.9	36.2	41.1	106.6	15.9	41.1
Highland township, Oakland County	17 941	16 958	8 372	6 271	5 668	2 780	92.8	35.8	87.3	33.7	205.5	532.4	71.8	186.1
Highland Park city, Wayne County	20 121	27 909	35 444	9 162	11 727	13 507	7.7	3.0	7.7	3.0	2 613.1	6 707.0	1 189.9	3 054.0
Hillsdale city, Hillsdale County	8 170	7 432	7 728	3 175	2 893	2 651	13.6	5.2	13.1	5.1	623.7	1 602.0	242.4	622.5
Holland city	30 745	26 281	26 479	11 243	9 662	8 334	38.1	14.7	36.7	14.2	837.7	2 165.1	306.3	791.8
Allegan County	5 659	4 514	3 346	2 400	1 773	1 032	14.7	5.7	14.7	5.7	385.0	992.8	163.3	421.1
Ottawa County	25 086	21 767	23 133	8 843	7 889	7 302	23.4	9.0	22.0	8.5	1 140.3	2 951.3	402.0	1 040.4
Holland township, Ottawa County	17 523	13 739	10 849	6 416	4 746	3 092	71.3	27.5	70.6	27.3	248.2	641.9	90.9	235.0
Holly village, Oakland County	5 595	4 874	4 355	2 158	1 722	1 312	8.0	3.1	7.2	2.8	777.1	1 998.2	299.7	770.7
Holly township, Oakland County	8 852	8 486	7 396	3 333	3 022	2 268	94.9	36.6	90.2	34.8	98.1	254.4	37.0	95.8
Holt CDP, Ingham County	11 744	10 097	6 980	4 437	3 796	2 207	11.2	4.3	11.2	4.3	1 048.6	2 731.2	396.2	1 031.9
Home township, Montcalm County	2 513	2 614	2 487	1 027	1 007	954	93.5	36.1	93.2	36.0	27.0	69.8	11.0	28.5
Homer township, Calhoun County	2 875	3 041	2 714	1 103	1 094	830	93.6	36.2	92.5	35.7	31.1	80.5	11.9	30.9
Homer township, Midland County	4 235	4 477	3 959	1 557	1 471	1 119	60.9	23.5	60.4	23.3	70.1	181.8	25.8	66.8
Hope township, Barry County	2 993	2 599	1 783	1 541	1 390	1 006	93.5	36.1	84.4	32.6	35.5	91.8	18.3	47.3
Houghton city, Houghton County	7 498	7 512	6 067	2 121	1 818	1 504	9.0	3.5	8.4	3.2	892.6	2 343.1	252.5	662.8
Houghton Lake CDP, Roscommon County	3 353	2 449	1 252	2 764	2 307	(NA)	19.5	7.5	15.3	5.9	219.2	568.3	180.7	468.5
Howard township, Cass County	6 378	6 524	5 497	2 476	2 399	1 805	92.1	35.6	90.7	35.0	70.3	182.2	27.3	70.7
Howell city, Livingston County	8 184	6 976	5 224	3 426	2 859	1 825	10.3	4.0	9.8	3.8	835.1	2 153.7	349.6	901.6
Howell township, Livingston County	4 298	3 999	2 426	1 360	1 202	676	83.5	32.2	83.0	32.1	51.8	133.9	16.4	42.4
Hudson city, Lenawee County	2 580	2 545	2 618	971	930	873	5.5	2.1	5.5	2.1	469.1	1 228.6	176.5	462.4
Hudsonville city, Ottawa County	6 170	4 844	3 523	2 264	1 637	918	10.2	3.9	10.2	3.9	604.9	1 582.1	222.0	580.5
Huntington Woods city, Oakland County	6 419	6 937	8 536	2 411	2 469	2 499	3.8	1.5	3.8	1.5	1 689.2	4 279.3	634.5	1 607.3
Huron township, Wayne County	10 447	9 849	8 030	3 630	3 282	2 140	93.4	36.0	92.1	35.6	113.4	293.5	39.4	102.0
Ida township, Monroe County	4 554	4 467	3 377	1 480	1 355	901	95.4	36.9	95.2	36.7	47.8	124.1	15.5	40.3
Imlay City city, Lapeer County	2 921	2 495	1 980	1 261	884	669	5.8	2.2	5.8	2.2	503.6	1 327.7	217.4	573.2
Independence township, Oakland County	24 722	21 537	17 361	8 746	6 889	4 794	95.3	36.8	92.4	35.7	267.6	692.5	94.7	245.0
Indianfields township, Tuscola County	6 699	7 037	7 088	2 548	2 511	1 991	91.2	35.2	90.0	34.7	74.4	193.1	28.3	73.4
Ingersoll township, Midland County	2 788	3 011	2 285	984	943	662	94.7	36.5	94.3	36.4	29.6	76.6	10.4	27.0
Inkster city, Wayne County	30 772	35 190	38 595	12 045	12 251	10 843	16.2	6.3	16.2	6.3	1 899.5	4 884.4	743.5	1 911.9
Ionia city, Ionia County	5 935	5 920	6 361	2 412	2 347	2 212	7.5	2.9	7.3	2.8	813.0	2 119.6	330.4	861.4
Ionia township, Ionia County	3 153	2 842	2 444	1 186	1 017	807	88.8	34.3	87.8	33.9	35.9	93.0	13.5	35.0
Ira township, St. Clair County	5 587	4 316	3 612	2 396	1 762	1 340	55.4	21.4	43.9	17.0	127.3	328.6	54.6	140.9
Iron Mountain city, Dickinson County	8 525	8 341	8 702	3 789	3 643	3 203	20.2	7.8	18.7	7.2	455.9	1 184.0	202.6	526.3
Ironwood city, Gogebic County	6 849	7 741	8 711	3 410	3 504	3 476	15.1	5.8	15.1	5.8	453.6	1 180.9	225.8	587.9
Ishpeming city, Marquette County	7 200	7 538	8 245	3 224	3 298	2 954	24.0	9.3	22.5	8.7	320.0	827.6	143.3	370.6
Ishpeming township, Marquette County	3 515	3 612	2 376	1 528	1 440	803	236.9	91.5	224.0	86.5	15.7	40.6	6.8	17.7
Ithaca city, Gratiot County	3 009	2 950	2 749	1 198	1 118	948	10.0	3.9	10.0	3.9	300.9	771.5	119.8	307.2
Jackson city, Jackson County	37 446	39 739	45 484	15 689	15 943	15 756	28.6	11.0	28.6	11.0	1 309.3	3 404.2	548.6	1 426.3
Jamestown township, Ottawa County	4 059	3 546	2 926	1 172	1 035	778	92.8	35.8	92.8	35.8	43.7	113.4	12.6	32.7
Jefferson township, Hillsdale County	3 083	2 920	2 290	1 416	1 409	974	93.6	36.1	92.2	35.6	33.4	86.6	15.4	39.8
Jenison CDP, Ottawa County	17 882	16 330	11 266	5 557	4 673	2 695	15.3	5.9	15.2	5.9	1 176.4	3 030.8	365.6	941.9
Jerome township, Midland County	4 470	4 171	3 154	1 803	1 604	1 104	92.3	35.6	88.0	34.0	50.8	131.5	20.5	53.0
Johnstown township, Barry County	2 932	2 895	2 388	1 263	1 189	924	94.7	36.5	91.2	35.2	32.1	83.3	13.8	35.9
Kalamazoo city, Kalamazoo County	80 277	79 722	85 555	31 488	30 207	27 160	65.0	25.1	63.6	24.6	1 262.2	3 263.3	495.1	1 280.0
Kalamazoo township, Kalamazoo County	20 976	20 942	22 301	9 316	8 642	7 528	30.8	11.9	30.5	11.8	687.7	1 777.6	305.4	789.5
Kalkaska township, Kalkaska County	4 269	3 544	1 964	1 880	1 582	744	184.3	71.2	182.2	70.4	23.4	60.6	10.3	26.7
Kawkawlin township, Bay County	4 852	5 077	4 135	1 797	1 705	1 276	109.8	42.4	84.7	32.7	57.3	148.4	21.2	55.0
Keego Harbor city, Oakland County	2 932	3 083	3 092	1 334	1 324	1 087	1.4	.5	1.3	.5	2 255.4	5 864.0	1 026.2	2 668.0
Kentwood city, Kent County	37 826	30 438	20 310	16 337	12 110	5 632	54.5	21.0	54.5	21.0	694.1	1 801.2	299.8	778.0
Kimball township, St. Clair County	7 247	7 180	6 152	2 538	2 341	1 819	97.2	37.5	96.5	37.3	75.1	194.3	26.3	68.0
Kingsford city, Dickinson County	5 480	5 290	5 276	2 248	2 099	1 769	11.7	4.5	11.2	4.3	489.3	1 274.4	200.7	522.8
Kinross township, Chippewa County	6 566	1 891	6 763	1 465	1 593	1 656	313.3	121.0	311.0	120.1	21.1	54.7	4.7	12.2
K. I. Sawyer AFB CDP, Marquette County	6 577	7 345	8 224	1 805	1 886	1 780	19.9	7.7	19.9	7.7	330.5	854.2	90.7	234.4
Kochville township, Saginaw County	2 740	2 828	2 426	886	853	638	48.7	18.8	48.7	18.8	56.3	145.7	18.2	47.1
La Grange township, Cass County	3 406	3 526	3 583	1 566	1 487	1 309	90.0	34.8	86.8	33.5	39.2	101.7	18.0	46.7
Lake Fenton CDP, Genesee County	4 091	3 154	2 101	1 671	1 202	831	18.6	7.2	14.2	5.5	288.1	743.8	117.7	303.8

TIPSII [UPF] GPH21 CENSUS90 71583900 08/27/93 11:03 AM MACHINE: C DATA:CENSUS90*PH211PSDA00. 08/26/93 14:50:22 TAPE: NONE FRAME: 488
TSF:CENSUS90*92. 08/26/93 14:51:46 UTF:CENSUS90*93. 08/26/93 14:51:47 META:CENSUS90*PH211TABLES00. 08/26/93 15:23:55

Table 45. Population and Housing Units, 1970 to 1990; Area Measurements and Density: 1990—Con.

[For information concerning historical counts, see "User Notes." Density is computed using land area. For definitions of terms and meanings of symbols, see text]

State Place and [In Selected States] County Subdivision [2,500 or More Persons]	Population			Housing units			1990 area measurements				1990 density			
							Total area		Land area		Population per—		Housing units per—	
	1990	1980	1970	1990	1980	1970	Square kilometers	Square miles	Square kilometers	Square miles	Square kilometer	Square mile	Square kilometer	Square mile
Michigan—Con.														
Lake Orion village, Oakland County	3 057	2 907	2 921	1 355	1 224	1 082	3.3	1.3	2.0	.8	1 528.5	3 821.3	677.5	1 693.8
Laketon township, Muskegon County	6 538	6 327	5 440	2 427	2 186	1 583	48.4	18.7	44.8	17.3	145.9	377.9	54.2	140.3
Laketown township, Allegan County	4 888	4 332	2 175	1 781	1 511	780	56.2	21.7	56.0	21.6	87.3	226.3	31.8	82.5
Lambertville CDP, Monroe County	7 860	6 341	5 711	2 649	1 895	1 545	15.8	6.1	15.7	6.1	500.6	1 288.5	168.7	434.3
L'Anse township, Baraga County	3 818	4 316	4 086	1 896	1 803	1 361	696.7	269.0	644.2	248.7	5.9	15.4	2.9	7.6
Lansing city	127 321	130 414	131 403	53 919	51 948	45 249	88.3	34.1	87.8	33.9	1 450.1	3 755.8	614.1	1 590.5
Eaton County	4 621	4 440	1 192	1 940	1 826	357	2.8	1.1	2.8	1.1	1 650.4	4 200.9	692.9	1 763.6
Ingham County	122 700	125 974	130 211	51 979	50 122	44 892	85.5	33.0	85.0	32.8	1 443.5	3 740.9	611.5	1 584.7
Lansing township, Ingham County	8 919	10 097	11 270	4 355	4 437	3 868	13.1	5.0	12.8	4.9	696.8	1 820.2	340.2	888.8
Lapeer city, Lapeer County	7 759	6 198	6 314	3 070	2 580	1 951	14.3	5.5	14.3	5.5	542.6	1 410.7	214.7	558.2
Lapeer township, Lapeer County	4 519	4 261	2 574	1 510	1 330	754	83.7	32.3	82.9	32.0	54.5	141.2	18.2	47.2
Larkin township, Midland County	3 588	r3 284	2 509	1 193	r1 010	685	88.3	34.1	88.2	34.1	40.7	105.2	13.5	35.0
La Salle township, Monroe County	4 985	5 011	4 151	1 675	1 591	1 134	69.5	26.8	69.0	26.7	72.2	186.7	24.3	62.7
Lathrup Village city, Oakland County	4 329	4 639	4 676	1 619	1 545	1 331	3.9	1.5	3.9	1.5	1 110.0	2 886.0	415.1	1 079.3
Lawrence township, Van Buren County	3 030	3 017	2 345	1 451	1 414	1 020	92.9	35.9	90.7	35.0	33.4	86.6	16.0	41.5
Lee township, Allegan County	2 672	2 249	1 934	1 417	1 163	950	93.5	36.1	91.5	35.3	29.2	75.7	15.5	40.1
Lee township, Midland County	4 017	3 325	2 531	1 395	1 090	722	93.2	36.0	93.2	36.0	43.1	111.6	15.0	38.8
Leighton township, Allegan County	3 069	2 772	2 354	1 122	991	823	92.2	35.6	90.6	35.0	33.9	87.7	12.4	32.1
Lenox township, Macomb County	5 400	4 899	4 724	1 842	1 532	1 278	100.6	38.8	100.6	38.8	53.7	139.2	18.3	47.5
Leoni township, Jackson County	13 435	14 259	13 953	5 291	5 029	4 313	132.7	51.2	127.2	49.1	105.6	273.6	41.6	107.8
Leroy township, Calhoun County	3 026	2 929	2 679	1 114	993	819	94.2	36.4	93.1	35.9	32.5	84.3	12.0	31.0
Leroy township, Ingham County	3 561	3 413	2 598	1 249	1 122	765	88.6	34.2	88.6	34.2	40.2	104.1	14.1	36.5
Level Park-Oak Park CDP, Calhoun County	3 502	3 210	3 080	1 333	1 164	951	13.8	5.3	13.8	5.3	253.8	660.8	96.6	251.5
Lexington township, Sanilac County	3 028	2 958	2 494	2 004	1 763	1 286	94.1	36.3	94.1	36.3	32.2	83.4	21.3	55.2
Lima township, Washtenaw County	2 585	2 544	1 695	977	844	526	95.3	36.8	93.9	36.2	27.5	71.4	10.4	27.0
Lincoln township, Berrien County	13 604	13 520	11 007	5 535	5 049	3 633	47.7	18.4	46.4	17.9	293.2	760.0	119.3	309.2
Lincoln Park city, Wayne County	41 832	45 105	52 984	16 763	16 854	16 221	15.1	5.8	15.1	5.8	2 770.3	7 212.4	1 110.1	2 890.2
Livonia city, Wayne County	100 850	104 814	110 109	36 641	33 012	28 134	92.8	35.8	92.5	35.7	1 090.3	2 824.9	396.1	1 026.4
Lockport township, St. Joseph County	3 395	3 048	1 889	1 373	1 199	717	82.1	31.7	77.7	30.0	43.7	113.2	17.7	45.8
Lodi township, Washtenaw County	3 902	2 773	1 934	1 372	929	569	87.5	33.8	87.3	33.7	44.7	115.8	15.7	40.7
London township, Monroe County	2 915	3 266	2 522	944	939	692	92.9	35.9	92.5	35.7	31.5	81.7	10.2	26.4
Long Lake township, Grand Traverse County	5 977	3 823	1 584	2 621	1 806	952	92.3	35.6	78.0	30.1	76.6	198.6	33.6	87.1
Lowell city, Kent County	3 983	3 707	3 068	1 510	1 297	975	7.8	3.0	7.3	2.8	545.6	1 422.5	206.8	539.3
Lowell township, Kent County	4 774	3 972	2 160	1 543	1 212	661	86.3	33.3	84.5	32.6	56.5	146.4	18.3	47.3
Ludington city, Mason County	8 507	8 937	9 021	3 955	3 821	3 585	9.5	3.7	8.7	3.3	977.8	2 577.9	454.6	1 198.5
Lyon township, Oakland County	9 450	7 078	4 500	3 471	2 559	1 385	84.6	32.7	83.0	32.0	113.9	295.3	41.8	108.5
Lyons township, Ionia County	3 276	3 126	2 882	1 177	1 068	858	95.7	37.0	93.9	36.2	34.9	90.5	12.5	32.5
McMillan township, Luce County	2 961	3 355	3 575	1 897	1 896	1 498	1 566.0	604.6	1 533.3	592.0	1.9	5.0	1.2	3.2
Macomb township, Macomb County	22 714	14 230	6 140	7 562	4 951	1 648	94.0	36.3	94.0	36.3	241.6	625.7	80.4	208.3
Madison Charter township, Lenawee County	5 351	5 035	5 494	1 681	1 686	1 552	80.3	31.0	79.6	30.7	67.2	174.3	21.1	54.8
Madison Heights city, Oakland County	32 196	35 375	38 599	13 220	13 025	11 222	18.6	7.2	18.6	7.2	1 731.0	4 471.7	710.8	1 836.1
Mancelona township, Antrim County	3 173	2 720	2 258	1 733	1 471	800	185.5	71.6	184.9	71.4	17.2	44.4	9.4	24.3
Manchester township, Washtenaw County	3 492	3 226	2 856	1 319	1 233	924	100.0	38.6	98.5	38.0	35.5	91.9	13.4	34.7
Manistee city, Manistee County	6 734	r7 665	7 723	3 290	r3 247	2 898	11.3	4.4	8.4	3.3	801.7	2 040.6	391.7	997.0
Manistee township, Manistee County	2 952	3 209	2 875	1 343	1 270	1 004	124.9	48.2	116.2	44.9	25.4	65.7	11.6	29.9
Manistique city, Schoolcraft County	3 456	3 962	4 324	1 622	1 633	1 515	9.1	3.5	8.3	3.2	416.4	1 080.0	195.4	506.9
Maple Grove township, Saginaw County	2 830	2 994	2 555	875	800	591	95.0	36.7	92.3	35.6	30.7	79.5	9.5	24.6
Marathon township, Lapeer County	4 286	4 336	3 513	1 488	1 440	1 062	89.1	34.4	86.6	33.4	49.5	128.3	17.2	44.6
Marcellus township, Cass County	2 569	2 463	2 006	1 141	1 081	845	90.2	34.8	86.4	33.3	29.7	77.1	13.2	34.3
Marine City city, St. Clair County	4 556	4 414	4 567	1 783	1 687	1 471	6.4	2.5	5.7	2.2	799.3	2 070.9	312.8	810.5
Marion township, Livingston County	4 918	4 754	2 668	1 629	1 410	762	94.2	36.4	92.2	35.6	53.3	138.1	17.7	45.8
Marquette city, Marquette County	21 977	23 288	21 967	8 216	8 259	5 877	50.2	19.4	29.5	11.4	745.0	1 927.8	278.5	720.7
Marquette township, Marquette County	2 757	2 669	1 703	1 131	1 048	639	155.8	60.2	141.8	54.7	19.4	50.4	8.0	20.7
Marshall city, Calhoun County	6 891	7 201	7 253	2 894	2 870	2 442	15.1	5.8	14.6	5.6	472.0	1 230.5	198.2	516.8
Marshall township, Calhoun County	2 655	2 564	2 232	1 014	887	673	82.6	31.9	81.5	31.5	32.6	84.3	12.4	32.2
Marysville city, St. Clair County	8 515	7 345	5 610	3 518	2 670	1 720	20.6	7.9	18.0	6.9	473.1	1 234.1	195.4	509.9
Mason city, Ingham County	6 768	6 019	5 468	2 463	2 153	1 689	11.5	4.4	11.5	4.4	588.5	1 538.2	214.2	559.8
Mayfield township, Lapeer County	7 133	7 098	3 645	2 390	2 156	959	90.8	35.1	90.1	34.8	79.2	205.0	26.5	68.7
Melvindale city, Wayne County	11 216	12 322	13 862	4 902	4 756	4 487	7.2	2.8	7.2	2.8	1 557.8	4 005.7	680.8	1 750.7
Mendon township, St. Joseph County	2 695	2 820	2 065	1 105	1 109	729	93.8	36.2	90.6	35.0	29.7	77.0	12.2	31.6
Menominee city, Menominee County	9 398	10 099	10 748	4 334	4 238	3 784	13.8	5.3	13.0	5.0	722.9	1 879.6	333.4	866.8
Menominee township, Menominee County	3 956	4 026	3 212	1 657	1 515	1 042	190.8	73.7	188.7	72.8	21.0	54.3	8.8	22.8
Meridian township, Ingham County	35 644	28 754	23 817	14 811	11 621	6 813	84.4	32.6	82.4	31.8	432.6	1 120.9	179.7	465.8
Metamora township, Lapeer County	3 544	3 220	1 988	1 283	1 103	662	91.5	35.3	90.2	34.8	39.3	101.8	14.2	36.9
Michigan Center CDP, Jackson County	4 863	5 244	...	1 976	1 940	...	14.7	5.7	13.4	5.2	362.9	935.2	147.5	380.0
Midland city	38 053	r37 269	35 176	15 447	r13 796	10 964	73.2	28.3	71.5	27.6	532.2	1 378.7	216.0	559.7
Bay County	234	234	255	109	103	88	1.1	.4	1.1	.4	212.7	585.0	99.1	272.5
Midland County	37 819	r37 035	34 921	15 338	r13 693	10 876	72.1	27.8	70.5	27.2	536.4	1 390.4	217.6	563.9
Milan city	4 040	4 182	3 997	1 617	1 554	1 308	6.0	2.3	5.8	2.2	696.6	1 836.4	278.8	735.0
Monroe County	980	922	758	384	364	239	3.5	1.4	3.4	1.3	288.2	753.8	112.9	295.4
Washtenaw County	3 060	3 260	3 239	1 233	1 190	1 069	2.5	1.0	2.4	.9	1 275.0	3 400.0	513.8	1 370.0
Milford village, Oakland County	5 511	5 041	4 699	2 108	1 778	1 371	6.6	2.5	6.4	2.5	861.1	2 204.4	329.4	843.2
Milford township, Oakland County	12 121	10 187	7 256	4 406	3 406	2 117	91.1	35.2	86.2	33.3	140.6	364.0	51.1	132.3
Millington township, Tuscola County	4 199	4 429	3 471	1 516	1 446	1 052	93.3	36.0	92.6	35.8	45.3	117.3	16.4	42.3

TIPSII [UPF] GPH21 CENSUS90 71583900 08/27/93 11:03 AM MACHINE: C DATA:CENSUS90*PH21TIPSDA00. 08/26/93 14:50:22 TAPE: NONE FRAME: 489
TSF:CENSUS90*92. 08/26/93 14:51:46 UTF:CENSUS90*93. 08/26/93 14:51:47 META:CENSUS90*PH21TABLES00. 08/26/93 15:23:55

Table 45. Population and Housing Units, 1970 to 1990; Area Measurements and Density: 1990—Con.

[For information concerning historical counts, see "User Notes." Density is computed using land area. For definitions of terms and meanings of symbols, see text]

State Place and [In Selected States] County Subdivision [2,500 or More Persons]	Population			Housing units			1990 area measurements				1990 density			
							Total area		Land area		Population per—		Housing units per—	
	1990	1980	1970	1990	1980	1970	Square kilometers	Square miles	Square kilometers	Square miles	Square kilometer	Square mile	Square kilometer	Square mile
Michigan—Con.														
Mills township, Ogemaw County	3 174	2 624	1 370	3 220	3 075	2 064	92.2	35.6	89.3	34.5	35.5	92.0	36.1	93.3
Monitor township, Bay County	9 512	10 143	8 743	3 586	3 412	2 461	95.7	36.9	95.7	36.9	99.4	257.8	37.5	97.2
Monroe city, Monroe County	22 902	23 531	23 894	8 840	8 392	7 421	25.9	10.0	23.3	9.0	982.9	2 544.7	379.4	982.2
Monroe township, Monroe County	11 909	11 654	9 351	4 585	4 258	2 818	47.9	18.5	45.1	17.4	264.1	684.4	101.7	263.5
Montcalm township, Montcalm County	2 879	2 521	1 984	1 159	1 020	759	94.3	36.4	92.5	35.7	31.1	80.6	12.5	32.5
Montrose township, Genesee County	6 236	7 870	6 468	1 995	2 452	1 783	89.7	34.6	89.2	34.4	69.9	181.3	22.4	58.0
Mount Clemens city, Macomb County	18 405	r18 991	20 476	7 727	r7 452	6 823	10.9	4.2	10.9	4.2	1 688.5	4 382.1	708.9	1 839.8
Mount Morris city, Genesee County	3 292	3 246	3 778	1 411	1 282	1 155	3.2	1.2	3.2	1.2	1 028.8	2 743.3	440.9	1 175.8
Mount Morris township, Genesee County	25 198	27 928	29 349	9 360	9 169	7 829	81.5	31.4	81.4	31.4	309.6	802.5	115.0	298.1
Mount Pleasant city, Isabella County	23 285	23 746	20 524	7 071	6 442	4 832	18.7	7.2	18.7	7.2	1 245.2	3 234.0	378.1	982.1
Mundy township, Genesee County	11 511	10 786	8 029	4 310	3 639	2 133	92.7	35.8	92.4	35.7	124.6	322.4	46.6	120.7
Munising city, Alger County	2 783	3 083	3 677	1 268	1 284	1 216	23.7	9.1	13.9	5.4	200.2	515.4	91.2	234.8
Muskegon city, Muskegon County	40 283	40 823	44 631	16 019	16 350	15 925	46.7	18.0	37.2	14.4	1 082.9	2 797.4	430.6	1 112.4
Muskegon township, Muskegon County	15 302	14 557	13 754	5 742	5 003	3 879	61.8	23.9	61.7	23.8	248.0	642.9	93.1	241.3
Muskegon Heights city, Muskegon County	13 176	14 611	17 304	5 343	5 408	5 539	8.2	3.2	8.2	3.2	1 606.8	4 117.5	651.6	1 669.7
Mussey township, St. Clair County	3 113	2 768	2 449	1 107	981	818	93.2	36.0	93.2	36.0	33.4	86.5	11.9	30.8
Napoleon township, Jackson County	6 273	6 141	5 500	2 468	2 345	1 849	81.4	31.4	76.3	29.5	82.2	212.6	32.3	83.7
Negaunee city, Marquette County	4 741	5 189	5 248	2 067	2 154	1 896	38.0	14.7	35.7	13.8	132.8	343.6	57.9	149.8
Urban part	4 586	...	...	2 002	...	...	16.6	6.4	14.6	5.6	314.1	818.9	137.1	357.5
Rural part	155	...	...	65	...	...	21.4	8.3	21.1	8.2	7.3	18.9	3.1	7.9
Nelson township, Kent County	3 406	2 641	1 938	1 158	884	622	94.0	36.3	93.5	36.1	36.4	94.3	12.4	32.1
New Baltimore city, Macomb County	5 798	5 439	4 132	2 459	2 118	1 353	17.4	6.7	11.9	4.6	487.2	1 260.4	206.6	534.6
Niles city	12 458	13 115	12 988	5 473	5 522	4 658	14.9	5.8	14.5	5.6	859.2	2 224.6	377.4	977.3
Berrien County	12 456	13 115	12 988	5 472	5 522	4 658	13.7	5.3	13.3	5.1	936.5	2 442.4	411.4	1 072.9
Cass County	2	...	...	1	...	...	1.2	.5	1.2	.5	1.7	4.0	.8	2.0
Niles township, Berrien County	12 828	13 165	13 414	4 943	4 738	4 026	99.7	38.5	97.6	37.7	131.4	340.3	50.6	131.1
North Branch township, Lapeer County	3 006	2 721	2 277	1 021	902	682	94.1	36.3	93.6	36.1	32.1	83.3	10.9	28.3
Northfield township, Washtenaw County	6 732	4 672	3 975	2 579	1 628	1 320	96.1	37.1	94.0	36.3	71.6	185.5	27.4	71.0
North Muskegon city, Muskegon County	3 919	4 024	4 243	1 620	1 558	1 469	10.7	4.1	4.7	1.8	833.8	2 177.2	344.7	900.0
Northview CDP, Kent County	13 712	11 662	...	5 272	4 072	...	28.7	11.1	27.0	10.4	507.9	1 318.5	195.3	506.9
Northville city	6 226	5 698	5 400	2 583	2 153	1 685	5.2	2.0	5.2	2.0	1 197.3	3 113.0	496.7	1 291.5
Oakland County	3 367	2 785	2 367	1 267	883	572	2.6	1.0	2.6	1.0	1 295.0	3 367.0	487.3	1 267.0
Wayne County	2 859	2 913	3 033	1 316	1 270	1 113	2.6	1.0	2.6	1.0	1 099.6	2 859.0	506.2	1 316.0
Northville township, Wayne County	17 313	12 987	9 522	6 526	4 059	1 812	43.0	16.6	42.6	16.5	406.4	1 049.3	153.2	395.5
Norton Shores city, Muskegon County	21 755	22 025	22 271	8 659	8 023	6 545	63.4	24.5	60.2	23.2	361.4	937.7	143.8	373.2
Norvell township, Jackson County	2 657	2 418	1 788	1 458	1 367	882	83.0	32.1	77.7	30.0	34.2	88.6	18.8	48.6
Norway city, Dickinson County	2 910	2 919	3 033	1 311	1 255	1 156	23.0	8.9	22.8	8.8	127.6	330.7	57.5	149.0
Urban part	2 727	...	...	1 240	...	...	9.5	3.7	9.3	3.6	293.2	757.5	133.3	344.4
Rural part	183	...	...	71	...	...	13.5	5.2	13.5	5.2	13.6	35.2	5.3	13.7
Nottawa township, St. Joseph County	3 637	3 324	2 421	1 309	1 216	881	97.4	37.6	92.7	35.8	39.2	101.6	14.1	36.6
Novi city, Oakland County	32 998	22 525	9 668	13 557	8 667	2 768	81.1	31.3	78.9	30.5	418.2	1 081.9	171.8	444.5
Oakfield township, Kent County	3 842	2 983	2 159	1 531	1 310	900	94.3	36.4	89.7	34.6	42.8	111.0	17.1	44.2
Oakland Charter township, Oakland County	8 227	7 628	4 793	2 823	2 370	1 289	95.2	36.8	94.4	36.4	87.2	226.0	29.9	77.6
Oak Park city, Oakland County	30 462	31 537	36 762	11 344	11 296	11 024	13.0	5.0	13.0	5.0	2 343.2	6 092.4	872.6	2 268.8
Oceola township, Livingston County	4 825	4 175	2 496	1 578	1 322	771	95.2	36.8	94.0	36.3	51.3	132.9	16.8	43.5
Odessa township, Ionia County	3 885	3 531	3 103	1 549	1 422	1 113	93.8	36.2	92.6	35.8	42.0	108.5	16.7	43.3
Okemos CDP, Ingham County	20 216	8 882	7 770	7 961	3 394	2 630	44.9	17.3	44.8	17.3	451.3	1 168.6	177.7	460.2
Olive township, Ottawa County	2 866	2 449	2 072	884	758	580	93.8	36.2	93.8	36.2	30.6	79.2	9.4	24.4
Oneida Charter township, Eaton County	3 228	3 378	2 635	1 109	1 149	751	87.0	33.6	86.8	33.5	37.2	96.4	12.8	33.1
Ontonagon township, Ontonagon County	3 238	3 525	3 751	1 652	1 539	1 342	501.5	193.6	499.5	192.9	6.5	16.8	3.3	8.6
Ontwa township, Cass County	5 592	5 787	5 224	2 404	2 341	1 908	54.3	21.0	50.6	19.5	110.5	286.8	47.5	123.3
Orangeville township, Barry County	2 880	2 533	1 932	1 476	1 364	936	92.2	35.6	87.0	33.6	33.1	85.7	17.0	43.9
Oregon township, Lapeer County	5 913	5 652	2 510	1 902	1 737	848	91.3	35.3	85.9	33.2	68.8	178.1	22.1	57.3
Orion township, Oakland County	24 076	22 473	17 110	9 009	7 981	5 181	93.1	35.9	86.4	33.4	278.7	720.8	104.3	269.7
Orleans township, Ionia County	2 548	2 230	1 707	1 034	918	722	93.9	36.2	92.0	35.5	27.7	71.8	11.2	29.1
Oronoko township, Berrien County	9 819	10 761	8 482	3 453	3 508	2 803	86.4	33.4	84.3	32.5	116.5	302.1	41.0	106.2
Oscoda township, Iosco County	11 958	11 386	11 758	5 936	5 575	4 560	339.6	131.1	315.4	121.8	37.9	98.2	18.8	48.7
Oshtemo township, Kalamazoo County	13 401	10 958	6 237	6 525	5 007	1 930	93.5	36.1	93.2	36.0	143.8	372.3	70.0	181.3
Otsego city, Allegan County	3 937	3 802	3 957	1 561	1 492	1 346	5.0	1.9	4.8	1.8	820.2	2 187.2	325.2	867.2
Otsego township, Allegan County	4 780	4 479	3 721	1 711	1 514	1 113	88.2	34.0	86.6	33.4	55.2	143.1	19.8	51.2
Ovid township, Clinton County	3 105	3 241	3 017	1 142	1 102	919	93.1	36.0	92.9	35.8	33.4	86.7	12.3	31.9
Owosso city, Shiawassee County	16 322	16 455	17 179	6 716	6 382	5 847	12.6	4.9	12.6	4.9	1 295.4	3 331.0	533.0	1 370.6
Owosso township, Shiawassee County	4 121	4 530	4 002	1 572	1 655	1 238	84.2	32.5	84.1	32.5	49.0	126.8	18.7	48.4
Oxford village, Oakland County	2 929	2 746	2 536	1 192	1 099	802	3.7	1.4	3.2	1.2	915.3	2 440.8	372.5	993.3
Oxford township, Oakland County	11 933	10 569	8 489	4 376	3 699	2 526	91.2	35.2	87.8	33.9	135.9	352.0	49.8	129.1
Palmyra township, Lenawee County	2 602	2 476	2 424	806	851	753	95.0	36.7	95.0	36.7	27.4	70.9	8.5	22.0
Paradise township, Grand Traverse County	2 508	2 117	1 434	912	763	505	137.1	53.0	137.0	52.9	18.3	47.4	6.7	17.2
Park township, Ottawa County	13 541	10 354	6 639	5 359	3 919	2 467	55.2	21.3	50.0	19.3	270.8	701.6	107.2	277.7
Park township, St. Joseph County	2 769	2 772	2 208	1 030	1 018	764	92.7	35.8	90.9	35.1	30.5	78.9	11.3	29.3
Pavilion township, Kalamazoo County	5 500	4 811	3 691	2 060	1 810	1 169	93.9	36.3	90.4	34.9	60.8	157.6	22.8	59.0
Paw Paw village, Van Buren County	3 169	3 211	3 160	1 390	1 351	1 130	5.6	2.1	5.0	1.9	633.8	1 667.9	278.0	731.6
Paw Paw township, Van Buren County	6 701	6 285	5 645	3 076	2 864	2 300	95.6	36.9	90.9	35.1	73.7	190.9	33.8	87.6
Paw Paw Lake CDP, Berrien County	3 782	4 193	3 726	2 150	2 063	1 754	17.5	6.8	13.6	5.2	278.1	727.3	158.1	413.5
Pearl Beach CDP, St. Clair County	3 394	3 430	1 744	1 507	1 438	835	8.0	3.1	5.5	2.1	617.1	1 616.2	274.0	717.6

TIPSII [UPF] GPH21 CENSUS90 71583900 08/27/93 11:03 AM MACHINE: C DATA:CENSUS90*PH211PSDA00, 08/26/93 14:50:22 TAPE: NONE FRAME: 490
TSF:CENSUS90*92. 08/26/93 14:51:46 UTF:CENSUS90*93. 08/26/93 14:51:47 META:CENSUS90*PH211TABLES00. 08/26/93 15:23:55

Table 45. Population and Housing Units, 1970 to 1990; Area Measurements and Density: 1990—Con.

[For information concerning historical counts, see "User Notes." Density is computed using land area. For definitions of terms and meanings of symbols, see text]

State Place and [In Selected States] County Subdivision [2,500 or More Persons]	Population			Housing units			1990 area measurements				1990 density			
							Total area		Land area		Population per—		Housing units per—	
	1990	1980	1970	1990	1980	1970	Square kilometers	Square miles	Square kilometers	Square miles	Square kilometer	Square mile	Square kilometer	Square mile
Michigan—Con.														
Peninsula township, Grand Traverse County	4 340	3 833	2 642	2 206	1 850	1 647	75.2	29.0	72.2	27.9	60.1	155.6	30.6	79.1
Pennfield township, Calhoun County	8 386	8 743	8 290	3 550	3 292	2 612	90.9	35.1	90.1	34.8	93.1	241.0	39.4	102.0
Perry township, Shiawassee County	3 698	3 467	2 598	1 319	1 151	745	83.0	32.1	82.9	32.0	44.6	115.6	15.9	41.2
Petoskey city, Emmet County	6 056	6 097	6 342	2 804	2 607	2 142	8.8	3.4	8.6	3.3	704.2	1 835.2	326.0	849.7
Pinconning township, Bay County	2 647	2 984	2 577	1 007	1 058	829	108.6	41.9	94.7	36.6	28.0	72.3	10.6	27.5
Pine Grove township, Van Buren County	2 594	2 379	1 835	982	886	651	90.7	35.0	89.2	34.4	29.1	75.4	11.0	28.5
Pittsfield township, Washtenaw County	17 668	r12 986	8 073	7 794	r5 790	2 849	72.8	28.1	72.8	28.1	242.7	628.8	107.1	277.4
Plainfield township, Iosco County	3 490	3 160	2 036	3 852	3 742	2 646	278.7	107.6	268.8	103.8	13.0	33.6	14.3	37.1
Plainfield township, Kent County	24 946	20 611	16 935	9 278	7 150	4 745	94.6	36.5	91.0	35.1	274.1	710.7	102.0	264.3
Plainwell city, Allegan County	4 057	3 751	3 195	1 541	1 411	1 063	5.6	2.2	5.4	2.1	751.3	1 931.9	285.4	733.8
Pleasant Ridge city, Oakland County	2 775	3 217	3 989	1 085	1 191	1 208	1.5	.6	1.5	.6	1 850.0	4 625.0	723.3	1 808.3
Plymouth city, Wayne County	9 560	9 986	11 758	4 528	4 099	3 923	5.8	2.2	5.8	2.2	1 648.3	4 345.5	780.7	2 058.2
Plymouth township, Wayne County	23 648	23 028	17 497	9 211	7 778	5 004	41.3	16.0	41.2	15.9	574.0	1 487.3	223.6	579.3
Plymouth Township CDP, Wayne County	23 646	...	...	9 209	...	...	41.3	16.0	41.2	15.9	573.9	1 487.2	223.5	579.2
Pontiac city, Oakland County	71 166	76 715	85 279	26 593	27 745	26 810	52.4	20.2	51.8	20.0	1 373.9	3 558.3	513.4	1 329.7
Portage township, Houghton County	2 941	3 244	8 646	1 500	1 396	2 552	305.0	117.8	294.5	113.7	10.0	25.9	5.1	13.2
Portage city, Kalamazoo County	41 042	38 157	33 590	16 133	13 663	9 289	90.7	35.0	83.4	32.2	492.1	1 274.6	193.4	501.0
Porter township, Cass County	3 857	3 857	2 765	2 019	1 931	1 415	141.6	54.7	134.0	51.7	28.8	74.6	15.1	39.1
Port Huron city, St. Clair County	33 694	33 981	35 794	14 026	13 394	12 260	31.5	12.2	20.7	8.0	1 627.7	4 211.8	677.6	1 753.3
Port Huron township, St. Clair County	7 621	7 886	7 635	2 836	2 685	2 270	33.9	13.1	33.5	12.9	227.5	590.8	84.7	219.8
Portland city, Ionia County	3 889	3 963	3 817	1 479	1 402	1 174	6.5	2.5	6.2	2.4	627.3	1 620.4	238.5	616.3
Port Sheldon township, Ottawa County	2 929	2 206	1 078	1 295	995	440	58.7	22.7	57.9	22.4	50.6	130.8	22.4	57.8
Portsmouth township, Bay County	3 918	4 291	4 088	1 432	1 409	1 210	52.1	20.1	51.8	20.0	75.6	195.9	27.6	71.6
Prairieville township, Barry County	3 409	3 031	2 519	1 454	1 287	1 092	94.8	36.6	86.3	33.3	39.5	102.4	16.8	43.7
Putnam township, Livingston County	6 183	5 643	3 354	2 264	2 084	1 289	92.0	35.5	89.0	34.4	69.5	179.7	25.4	65.8
Quincy township, Branch County	4 003	3 929	3 295	1 836	1 967	1 302	94.0	36.3	91.5	35.3	43.7	113.4	20.1	52.0
Raisin township, Lenawee County	5 648	5 499	4 322	1 894	1 715	1 252	94.4	36.5	93.9	36.3	60.1	155.6	20.2	52.2
Raisinville township, Monroe County	4 634	4 797	4 009	1 492	1 466	1 077	126.0	48.6	124.8	48.2	37.1	96.1	12.0	31.0
Ray township, Macomb County	3 230	3 121	2 683	1 076	954	745	95.4	36.8	95.4	36.8	33.9	87.8	11.3	29.2
Redford CDP, Wayne County	54 387	58 441	...	20 451	20 309	...	29.1	11.2	29.1	11.2	1 869.0	4 856.0	702.8	1 826.0
Reynolds township, Montcalm County	3 028	2 362	1 830	1 234	1 006	694	93.5	36.1	93.3	36.0	32.5	84.1	13.2	34.3
Richfield township, Genesee County	7 271	6 895	5 535	2 511	2 164	1 509	94.2	36.4	91.4	35.3	79.6	206.0	27.5	71.1
Richfield township, Roscommon County	3 413	2 926	1 520	3 448	3 333	2 436	188.9	72.9	178.5	68.9	19.1	49.5	19.3	50.0
Richland township, Kalamazoo County	5 099	4 677	3 728	1 944	1 687	1 115	94.6	36.5	90.1	34.8	56.6	146.5	21.6	55.9
Richland township, Saginaw County	4 177	4 402	3 490	1 493	1 399	977	96.0	37.1	96.0	37.1	43.5	112.6	15.6	40.2
Richmond city, Macomb County	4 141	3 536	3 234	1 662	1 282	982	6.4	2.5	6.4	2.5	647.0	1 656.4	259.7	664.8
Richmond township, Macomb County	2 528	2 453	1 719	783	676	434	97.0	37.5	97.0	37.5	26.1	67.4	8.1	20.9
River Rouge city, Wayne County	11 314	12 912	15 947	4 666	5 045	5 316	8.8	3.4	6.9	2.7	1 639.7	4 190.4	676.2	1 728.1
Riverview city, Wayne County	13 894	14 569	11 342	5 227	4 733	2 988	11.7	4.5	11.4	4.4	1 218.8	3 157.7	458.5	1 188.0
Rives township, Jackson County	4 026	4 081	2 708	1 454	1 388	776	93.9	36.2	93.0	35.9	43.3	112.1	15.6	40.5
Robinson township, Ottawa County	3 925	3 018	2 051	1 256	969	588	102.2	39.4	100.0	38.6	39.3	101.7	12.6	32.5
Rochester city, Oakland County	7 130	7 203	7 054	3 680	3 436	2 848	10.0	3.9	10.0	3.9	713.0	1 828.2	368.0	943.6
Rochester Hills city, Oakland County	61 766	...	...	23 535	...	...	85.3	32.9	85.1	32.8	725.8	1 883.1	276.6	717.5
Rockford city, Kent County	3 750	3 324	2 428	1 434	1 219	789	7.5	2.9	7.4	2.9	506.8	1 293.1	193.8	494.5
Rockwood city, Wayne County	3 141	3 346	3 225	1 135	1 076	833	7.0	2.7	7.0	2.7	448.7	1 163.3	162.1	420.4
Rogers City city, Presque Isle County	3 642	3 923	4 275	1 617	1 532	1 386	21.8	8.4	11.8	4.6	308.6	791.7	137.0	351.5
Rollin township, Lenawee County	3 323	3 428	2 983	2 024	1 937	1 718	93.8	36.2	87.8	33.9	37.8	98.0	23.1	59.7
Romeo village, Macomb County	3 520	3 509	4 012	1 382	1 370	1 195	5.2	2.0	5.2	2.0	676.9	1 760.0	265.8	691.0
Romulus city, Wayne County	22 897	24 857	...	8 223	8 160	...	93.0	35.9	93.0	35.9	246.2	637.8	88.4	229.1
Roosevelt Park city, Muskegon County	3 885	4 015	4 176	1 838	1 695	1 291	2.6	1.0	2.6	1.0	1 494.2	3 885.0	706.9	1 838.0
Roscommon township, Roscommon County	3 223	2 759	1 900	2 221	1 979	1 235	280.5	108.3	269.2	103.9	12.0	31.0	8.3	21.4
Rose township, Oakland County	4 926	4 465	2 502	1 770	1 510	891	94.2	36.4	90.7	35.0	54.3	140.7	19.5	50.6
Roseville city, Macomb County	51 412	54 311	60 529	20 025	18 491	16 751	25.5	9.8	25.4	9.8	2 024.1	5 246.1	788.4	2 043.4
Ross township, Kalamazoo County	4 730	4 747	4 490	2 192	2 036	1 774	93.1	36.0	86.2	33.3	54.9	142.0	25.4	65.8
Royal Oak city, Oakland County	65 410	70 893	86 238	29 163	28 785	28 287	30.6	11.8	30.6	11.8	2 137.6	5 543.2	953.0	2 471.4
Royal Oak township, Oakland County	5 011	5 784	6 326	2 640	2 938	2 381	1.8	.7	1.8	.7	2 783.9	7 158.6	1 466.7	3 771.4
Royalton township, Berrien County	3 135	3 046	2 513	1 142	1 030	802	48.0	18.5	46.8	18.1	67.0	173.2	24.4	63.1
Rutland township, Barry County	2 797	2 444	2 107	1 045	937	744	93.6	36.1	91.1	35.2	30.7	79.5	11.5	29.7
Saginaw city, Saginaw County	69 512	77 508	91 849	27 986	28 747	29 787	47.1	18.2	45.2	17.4	1 537.9	3 994.9	619.2	1 608.4
Saginaw township, Saginaw County	37 684	38 668	27 234	15 809	14 537	7 728	64.2	24.8	63.8	24.6	590.7	1 531.9	247.8	642.6
Saginaw Township North CDP, Saginaw County	23 018	...	...	9 486	...	...	35.0	13.5	35.0	13.5	657.7	1 705.0	271.0	702.7
Saginaw Township South CDP, Saginaw County	13 987	...	...	6 088	...	...	18.2	7.0	17.9	6.9	781.4	2 027.1	340.1	882.3
St. Charles township, Saginaw County	3 505	3 689	3 619	1 335	1 287	1 085	96.3	37.2	95.7	37.0	36.6	94.7	13.9	36.1
St. Clair city, St. Clair County	5 116	4 780	4 770	2 121	1 833	1 622	8.9	3.4	7.2	2.8	710.6	1 827.1	294.6	757.5
St. Clair township, St. Clair County	4 614	3 965	3 091	1 707	1 425	1 089	102.5	39.6	100.9	38.9	45.7	118.6	16.9	43.9
St. Clair Shores city, Macomb County	68 107	76 210	88 093	27 929	27 154	24 882	36.9	14.3	29.9	11.5	2 277.8	5 922.3	934.1	2 428.6
St. Ignace city, Mackinac County	2 568	2 632	2 892	1 226	1 134	999	7.0	2.7	7.0	2.7	366.9	951.1	175.1	454.1
St. Johns city, Clinton County	7 284	7 376	6 672	2 870	2 641	2 129	8.1	3.1	8.1	3.1	899.3	2 349.7	354.3	925.8
St. Joseph city, Berrien County	9 214	9 622	11 042	4 545	4 574	4 418	15.5	6.0	8.9	3.4	1 035.3	2 710.0	510.7	1 336.8
St. Joseph Charter township, Berrien County	9 613	9 961	10 271	3 793	3 562	3 033	18.0	7.0	17.2	6.7	558.9	1 434.8	220.5	566.1

TIPSII [UPF] GPH21 CENSUS90 71583900 08/27/93 11:03 AM MACHINE: C DATA:CENSUS90*PH211PSDA00. 08/26/93 14:50:22 TAPE: NONE FRAME: 491
TSF:CENSUS90*92. 08/26/93 14:51:46 UTF:CENSUS90*93. 08/26/93 14:51:47 META:CENSUS90*PH211TABLES00. 08/26/93 15:23:55

Table 45. Population and Housing Units, 1970 to 1990; Area Measurements and Density: 1990—Con.

[For information concerning historical counts, see "User Notes." Density is computed using land area. For definitions of terms and meanings of symbols, see text]

State Place and [In Selected States] County Subdivision [2,500 or More Persons]	Population			Housing units			1990 area measurements				1990 density			
							Total area		Land area		Population per—		Housing units per—	
	1990	1980	1970	1990	1980	1970	Square kilometers	Square miles	Square kilometers	Square miles	Square kilometer	Square mile	Square kilometer	Square mile
Michigan—Con.														
St. Louis city, Gratiot County	3 828	4 107	4 101	1 554	1 526	1 315	7.7	3.0	7.3	2.8	524.4	1 367.1	212.9	555.0
Salem township, Allegan County	2 708	2 183	1 744	909	746	499	93.3	36.0	92.6	35.8	29.2	75.6	9.8	25.4
Salem township, Washtenaw County	3 734	3 342	3 001	1 258	1 035	893	88.8	34.3	88.8	34.3	42.0	108.9	14.2	36.7
Saline city, Washtenaw County	6 660	6 483	4 811	2 588	2 314	1 495	11.0	4.2	10.9	4.2	611.0	1 585.7	237.4	616.2
Sands township, Marquette County	2 696	2 437	2 164	717	606	269	184.2	71.1	183.5	70.9	14.7	38.0	3.9	10.1
Sandstone township, Jackson County	3 300	3 300	2 743	1 168	1 090	779	94.1	36.3	94.0	36.3	35.1	90.9	12.4	32.2
Saugatuck township, Allegan County	2 916	3 780	3 089	1 700	2 155	1 571	67.8	26.2	65.4	25.3	44.6	115.3	26.0	67.2
Sault Ste. Marie city, Chippewa County	14 689	14 448	15 136	6 013	5 743	5 231	52.3	20.2	38.4	14.8	382.5	992.5	156.6	406.3
Schoolcraft township, Kalamazoo County	6 705	6 435	5 289	2 608	2 367	1 717	93.4	36.1	89.0	34.4	75.3	194.9	29.3	75.8
Scio township, Washtenaw County	11 077	8 029	7 205	4 266	2 829	2 196	89.2	34.4	88.5	34.2	125.2	323.9	48.2	124.7
Sebewaing township, Huron County	2 937	3 259	3 160	1 317	1 284	1 209	84.9	32.8	84.4	32.6	34.8	90.1	15.6	40.4
Shelby CDP, Macomb County	48 655	...	...	17 630	...	...	91.3	35.2	90.0	34.7	540.6	1 402.2	195.9	508.1
Shelby township, Oceana County	3 692	3 506	3 352	1 354	1 318	1 119	93.5	36.1	93.2	36.0	39.6	102.6	14.5	37.6
Sherman township, St. Joseph County	2 978	2 756	2 101	1 249	1 062	804	91.1	35.2	86.3	33.3	34.5	89.4	14.5	37.5
Shiawassee township, Shiawassee County	2 731	2 709	2 549	920	864	712	95.6	36.9	95.1	36.7	28.7	74.4	9.7	25.1
Shields CDP, Saginaw County	6 634	...	...	2 372	...	...	17.1	6.6	16.9	6.5	392.5	1 020.6	140.4	364.9
Silver Creek township, Cass County	3 101	3 361	2 886	2 284	2 223	1 868	88.8	34.3	83.4	32.2	37.2	96.3	27.4	70.9
Skidway Lake CDP, Ogemaw County	2 569	...	...	2 479	...	...	30.2	11.7	29.4	11.3	87.4	227.3	84.3	219.4
Solon township, Kent County	3 648	2 809	2 114	1 330	1 056	723	94.4	36.4	93.1	35.9	39.2	101.6	14.3	37.0
Somerset township, Hillsdale County	3 416	3 142	1 886	1 728	1 481	836	92.1	35.5	86.4	33.4	39.5	102.3	20.0	51.7
Southfield city, Oakland County	75 728	75 568	69 285	35 054	31 289	21 361	68.0	26.2	67.9	26.2	1 115.3	2 890.4	516.3	1 337.9
Southfield township, Oakland County	14 255	15 031	17 521	5 628	5 221	4 912	20.9	8.1	20.8	8.0	685.3	1 781.9	270.6	703.5
Southgate city, Wayne County	30 771	32 058	33 909	12 504	11 327	9 320	17.8	6.9	17.8	6.9	1 728.7	4 459.6	702.5	1 812.2
South Haven city	5 563	5 943	6 471	2 819	2 654	2 581	7.0	2.7	6.9	2.6	806.2	2 139.6	408.6	1 084.2
Allegan County	–	...	...	–	...	...	–	–	–	–	–	–	–	–
Van Buren County	5 563	5 943	6 471	2 819	2 654	2 581	6.9	2.7	6.8	2.6	818.1	2 139.6	414.6	1 084.2
South Haven township, Van Buren County	4 185	4 174	3 416	1 867	1 766	1 240	47.4	18.3	47.4	18.3	88.3	228.7	39.4	102.0
South Lyon city, Oakland County	5 857	5 214	2 675	2 485	2 144	777	7.0	2.7	7.0	2.7	836.7	2 169.3	355.0	920.4
South Monroe CDP, Monroe County	5 266	4 232	3 012	2 087	1 607	943	6.2	2.4	6.2	2.4	849.4	2 194.2	336.6	869.6
Sparta village, Kent County	3 968	3 373	3 094	1 585	1 263	1 005	4.9	1.9	4.9	1.9	809.8	2 088.4	323.5	834.2
Sparta township, Kent County	8 447	6 934	6 466	3 157	2 597	2 028	94.7	36.6	94.6	36.5	89.3	231.4	33.4	86.5
Spaulding township, Saginaw County	2 662	3 164	3 416	941	973	946	70.9	27.4	68.8	26.6	38.7	100.1	13.7	35.4
Spencer township, Kent County	3 184	2 385	1 458	1 515	1 257	820	94.9	36.7	90.9	35.1	35.0	90.7	16.7	43.2
Spring Arbor township, Jackson County	6 939	6 868	5 650	2 504	2 151	1 550	92.7	35.8	91.7	35.4	75.7	196.0	27.3	70.7
Springfield city, Calhoun County	5 582	5 917	3 994	2 409	2 410	1 290	9.8	3.8	9.8	3.8	569.6	1 468.9	245.8	633.9
Springfield township, Oakland County	9 927	8 295	4 388	3 459	2 853	1 387	95.2	36.8	92.2	35.6	107.7	278.8	37.5	97.2
Spring Lake village, Ottawa County	2 537	2 731	3 034	1 201	1 078	996	2.9	1.1	2.7	1.1	939.6	2 306.4	444.8	1 091.8
Spring Lake township, Ottawa County	10 751	9 588	8 013	4 416	3 601	2 504	51.7	19.9	42.8	16.5	251.2	651.6	103.2	267.6
Sterling Heights city, Macomb County	117 810	108 999	61 365	42 317	34 517	17 571	95.0	36.7	94.9	36.6	1 241.4	3 218.9	445.9	1 156.2
Stockbridge township, Ingham County	2 971	2 914	2 526	1 024	948	780	93.0	35.9	92.3	35.6	32.2	83.5	11.1	28.8
Sturgis city, St. Joseph County	10 130	9 468	9 295	4 155	3 934	3 352	13.2	5.1	13.2	5.1	767.4	1 986.3	314.8	814.7
Summerfield township, Monroe County	3 076	3 176	2 617	1 019	961	675	109.8	42.4	109.4	42.2	28.1	72.9	9.3	24.1
Summit township, Jackson County	21 130	22 113	21 754	8 288	8 022	6 667	77.5	29.9	76.0	29.3	278.0	721.2	109.1	282.9
Sumpter township, Wayne County	10 891	11 112	8 091	3 848	3 800	2 279	97.3	37.6	97.3	37.6	111.9	289.7	39.5	102.3
Superior township, Washtenaw County	8 720	8 060	5 562	3 156	2 878	1 629	92.2	35.6	91.6	35.4	95.2	246.3	34.5	89.2
Surrey township, Clare County	3 221	3 101	2 338	1 771	1 733	1 234	92.9	35.9	91.4	35.3	35.2	91.2	19.4	50.2
Swartz Creek city, Genesee County	4 851	5 013	4 928	1 981	1 747	1 328	10.4	4.0	10.4	4.0	466.4	1 212.8	190.5	495.3
Sylvan township, Washtenaw County	5 827	5 524	5 086	2 189	2 016	1 598	93.2	36.0	91.1	35.2	64.0	165.5	24.0	62.2
Tallmadge township, Ottawa County	6 293	5 927	4 883	2 056	1 835	1 334	85.5	33.0	84.0	32.4	74.9	194.2	24.5	63.5
Taylor city, Wayne County	70 811	77 568	70 020	25 727	25 355	18 916	61.2	23.6	61.2	23.6	1 157.0	3 000.5	420.4	1 090.1
Taymouth township, Saginaw County	4 524	4 581	3 196	1 501	1 368	906	92.4	35.7	92.1	35.6	49.1	127.1	16.3	42.2
Tecumseh city, Lenawee County	7 462	7 320	7 120	2 999	2 723	2 270	13.2	5.1	12.6	4.9	592.2	1 522.9	238.0	612.0
Temperance CDP, Monroe County	6 542	...	...	2 326	...	...	12.0	4.7	11.9	4.6	549.7	1 422.2	195.5	505.7
Texas township, Kalamazoo County	7 711	5 643	3 187	2 731	1 902	1 064	94.1	36.3	89.2	34.5	86.4	223.5	30.6	79.2
Thetford township, Genesee County	8 333	8 499	6 014	2 909	2 817	1 647	90.0	34.8	89.8	34.7	92.8	240.1	32.4	83.8
Thomas township, Saginaw County	10 971	11 184	8 585	3 893	3 550	2 366	82.7	31.9	81.6	31.5	134.4	348.3	47.7	123.6
Thornapple township, Barry County	5 226	4 298	3 363	1 754	1 424	1 009	92.9	35.9	92.0	35.5	56.8	147.2	19.1	49.4
Three Oaks township, Berrien County	2 952	3 045	2 894	1 220	1 127	1 027	60.8	23.5	60.6	23.4	48.7	126.2	20.1	52.1
Three Rivers city, St. Joseph County	7 413	7 015	7 355	3 156	2 868	2 674	10.5	4.1	10.0	3.8	741.3	1 950.8	315.6	830.5
Tittabawassee township, Saginaw County	4 627	4 908	4 031	1 712	1 655	1 171	91.9	35.5	91.1	35.2	50.8	131.4	18.8	48.6
Traverse City city	15 155	15 516	18 048	6 557	6 068	5 388	21.9	8.5	21.2	8.2	714.9	1 848.2	309.3	799.6
Grand Traverse County	15 116	15 516	18 048	6 531	6 068	5 388	21.3	8.2	20.5	7.9	737.4	1 913.4	318.6	826.7
Leelanau County	39	...	...	26	...	...	.6	.2	.6	.2	65.0	195.0	43.3	130.0
Trenton city, Wayne County	20 586	22 762	24 127	8 079	7 945	6 647	19.4	7.5	18.9	7.3	1 089.2	2 820.0	427.5	1 106.7
Troy city, Oakland County	72 884	67 102	39 419	27 197	23 750	12 672	87.1	33.6	86.9	33.5	838.7	2 175.6	313.0	811.9
Tyrone township, Kent County	3 757	3 220	2 638	1 246	1 089	781	94.5	36.5	94.2	36.4	39.9	103.2	13.2	34.2
Tyrone township, Livingston County	6 854	6 077	3 437	2 352	1 960	1 115	95.2	36.7	92.3	35.6	74.3	192.5	25.5	66.1
Unadilla township, Livingston County	2 949	2 874	1 793	1 096	998	654	90.2	34.8	88.1	34.0	33.5	86.7	12.4	32.2
Union township, Branch County	2 976	2 918	2 916	1 179	1 095	990	93.2	36.0	92.4	35.7	32.2	83.4	12.8	33.0
Union township, Isabella County	5 139	5 306	4 611	1 999	1 955	1 375	75.5	29.2	75.2	29.0	68.3	177.2	26.6	68.9
Utica city, Macomb County	5 081	5 282	3 504	1 962	1 952	1 265	4.6	1.8	4.6	1.8	1 104.6	2 822.8	426.5	1 090.0
Van Buren township, Wayne County	21 010	18 940	13 162	8 432	7 041	3 665	92.7	35.8	87.8	33.9	239.3	619.8	96.0	248.7
Vandercook Lake CDP, Jackson County	4 642	4 975	...	1 781	1 762	...	12.3	4.7	11.8	4.5	393.4	1 031.6	150.9	395.8

TIPSII [UPF] GPH21 CENSUS90 71583900 08/27/93 11:03 AM MACHINE: C DATA:CENSUS90*PH211PSDA00. 08/26/93 14:50:22 TAPE: NONE FRAME: 492
TSF:CENSUS90*92. 08/26/93 14:51:46 UTF:CENSUS90*93. 08/26/93 14:51:47 META:CENSUS90*PH211TABLES00. 08/26/93 15:23:55

Table 45. Population and Housing Units, 1970 to 1990; Area Measurements and Density: 1990—Con.

[For information concerning historical counts, see "User Notes." Density is computed using land area. For definitions of terms and meanings of symbols, see text]

State Place and [In Selected States] County Subdivision [2,500 or More Persons]	Population			Housing units			1990 area measurements				1990 density			
							Total area		Land area		Population per—		Housing units per—	
	1990	1980	1970	1990	1980	1970	Square kilometers	Square miles	Square kilometers	Square miles	Square kilometer	Square mile	Square kilometer	Square mile
Michigan—Con.														
Vassar city, Tuscola County	2 559	2 727	2 802	1 047	1 039	918	5.5	2.1	5.5	2.1	465.3	1 218.6	190.4	498.6
Vassar township, Tuscola County	3 866	3 709	2 406	1 339	1 131	697	90.7	35.0	90.4	34.9	42.8	110.8	14.8	38.4
Venice township, Shiawassee County	2 812	3 063	2 516	1 001	982	693	97.0	37.5	97.0	37.5	29.0	75.0	10.3	26.7
Vernon township, Shiawassee County	4 989	r5 038	4 422	1 839	r1 716	1 321	88.9	34.3	88.5	34.2	56.4	145.9	20.8	53.8
Vevay township, Ingham County	3 668	3 113	1 916	1 256	1 004	548	83.8	32.4	83.7	32.3	43.8	113.6	15.0	38.9
Victor township, Clinton County	2 784	2 287	1 522	936	724	457	93.2	36.0	89.5	34.6	31.1	80.5	10.5	27.1
Vienna township, Genesee County	13 210	12 914	9 359	4 762	4 224	2 584	90.8	35.1	90.7	35.0	145.6	377.4	52.5	136.1
Walker city, Kent County	17 279	15 088	11 492	7 060	5 629	3 225	65.9	25.4	65.2	25.2	265.0	685.7	108.3	280.2
Walled Lake city, Oakland County	6 278	4 748	3 759	2 884	1 906	1 142	6.4	2.5	5.9	2.3	1 064.1	2 729.6	488.8	1 253.9
Warren city, Macomb County	144 864	161 134	179 260	56 189	54 532	49 609	88.9	34.3	88.8	34.3	1 631.4	4 223.4	632.8	1 638.2
Washington township, Macomb County	13 087	10 213	7 526	4 668	3 322	2 138	95.3	36.8	93.1	36.0	140.6	363.5	50.1	129.7
Waterford CDP, Oakland County	66 692	64 250	...	26 509	23 800	...	91.5	35.3	81.2	31.3	821.3	2 130.7	326.5	846.9
Waterloo township, Jackson County	2 830	2 444	1 788	1 070	1 307	555	128.3	49.6	124.1	47.9	22.8	59.1	8.6	22.3
Watertown township, Clinton County	3 731	3 602	3 146	1 286	1 180	901	92.7	35.8	92.5	35.7	40.3	104.5	13.9	36.0
Watervliet township, Berrien County	2 926	3 275	2 415	1 531	1 555	1 125	37.4	14.4	35.3	13.6	82.9	215.1	43.4	112.6
Waverly CDP, Eaton County	15 614	...	...	6 582	...	...	14.7	5.7	14.7	5.7	1 062.2	2 739.3	447.8	1 154.7
Wayland city, Allegan County	2 751	2 023	2 054	1 208	761	673	6.7	2.6	6.6	2.6	416.8	1 058.1	183.0	464.6
Wayland township, Allegan County	2 569	2 131	1 661	983	905	672	87.4	33.7	85.4	33.0	30.1	77.8	11.5	29.8
Wayne township, Cass County	2 780	2 699	2 333	1 210	1 139	903	90.3	34.8	88.9	34.3	31.3	81.0	13.6	35.3
Wayne city, Wayne County	19 899	21 159	21 054	7 325	7 280	6 105	15.6	6.0	15.6	6.0	1 275.6	3 316.5	469.6	1 220.8
Webster township, Washtenaw County	3 235	2 760	1 981	1 173	962	597	92.9	35.9	91.3	35.3	35.4	91.6	12.8	33.2
Wells township, Delta County	5 159	5 181	4 003	1 838	1 728	1 136	105.7	40.8	104.8	40.5	49.2	127.4	17.5	45.4
West Bloomfield township, Oakland County	54 516	41 962	28 563	20 378	13 632	7 806	80.9	31.2	70.8	27.3	770.0	1 996.9	287.8	746.4
West Bloomfield Township CDP, Oakland County	54 843	41 962	...	20 494	13 632	...	80.8	31.2	70.8	27.3	774.6	2 008.9	289.5	750.7
Westland city, Wayne County	84 724	84 603	86 749	34 514	29 963	23 654	53.0	20.5	53.0	20.5	1 598.6	4 132.9	651.2	1 683.6
West Monroe CDP, Monroe County	3 919	...	...	1 524	...	...	3.4	1.3	3.3	1.3	1 187.6	3 014.6	461.8	1 172.3
Westwood CDP, Kalamazoo County	8 957	8 519	9 143	4 211	3 742	3 273	7.2	2.8	7.2	2.8	1 244.0	3 198.9	584.9	1 503.9
Wheeler township, Gratiot County	2 926	3 219	2 996	1 138	1 191	966	92.8	35.8	92.8	35.8	31.5	81.7	12.3	31.8
Whiteford township, Monroe County	4 433	4 660	4 122	1 577	1 530	1 118	104.3	40.3	103.2	39.8	43.0	111.4	15.3	39.6
Whitehall city, Muskegon County	3 027	2 856	3 017	1 231	1 114	981	9.2	3.6	7.6	2.9	398.3	1 043.8	162.0	424.5
White Lake township, Oakland County	22 608	21 870	14 311	8 267	7 569	4 684	96.2	37.1	87.1	33.6	259.6	672.9	94.9	246.0
White Pigeon township, St. Joseph County	3 654	3 603	2 995	1 747	1 629	1 334	71.4	27.6	66.1	25.5	55.3	143.3	26.4	68.5
Whitmore Lake CDP	3 251	2 920	2 763	1 452	1 170	1 013	10.4	4.0	8.1	3.1	401.4	1 048.7	179.3	468.4
Livingston County	1 694	1 590	1 269	762	628	481	4.9	1.9	3.8	1.5	445.8	1 129.3	200.5	508.0
Washtenaw County	1 557	1 330	1 494	690	542	532	5.5	2.1	4.2	1.6	370.7	973.1	164.3	431.3
Williams township, Bay County	4 278	4 414	4 296	1 488	1 423	1 166	87.1	33.6	87.0	33.6	49.2	127.3	17.1	44.3
Williamston city, Ingham County	2 922	2 981	2 600	1 268	1 207	862	3.8	1.5	3.8	1.5	768.9	1 948.0	333.7	845.3
Williamstown township, Ingham County	4 285	3 972	2 847	1 509	1 239	802	76.4	29.5	76.4	29.5	56.1	145.3	19.8	51.2
Windsor township, Eaton County	6 460	6 078	4 483	2 311	2 068	1 384	90.9	35.1	90.6	35.0	71.3	184.6	25.5	66.0
Wixom city, Oakland County	8 550	6 705	2 010	4 475	3 571	661	24.6	9.5	24.3	9.4	351.9	909.6	184.2	476.1
Wolf Lake CDP, Muskegon County	4 110	3 876	2 258	1 533	1 379	656	10.0	3.8	9.0	3.5	456.7	1 174.3	170.3	438.0
Wolverine Lake village, Oakland County	4 727	4 968	4 301	1 712	1 616	1 220	4.4	1.7	3.4	1.3	1 390.3	3 636.2	503.5	1 316.9
Woodhaven city, Wayne County	11 631	10 902	3 566	4 140	3 592	1 268	16.8	6.5	16.8	6.5	692.3	1 789.4	246.4	636.9
Woodhull township, Shiawassee County	3 585	3 361	2 609	1 225	1 075	719	71.1	27.4	70.2	27.1	51.1	132.3	17.5	45.2
Woodstock township, Lenawee County	3 155	3 005	2 433	1 583	1 502	1 133	92.6	35.7	87.8	33.9	35.9	93.1	18.0	46.7
Worth township, Sanilac County	3 146	3 058	2 156	2 585	2 505	2 095	100.4	38.8	100.4	38.8	31.3	81.1	25.7	66.6
Wright township, Ottawa County	3 285	3 387	2 983	959	977	754	94.0	36.3	93.7	36.2	35.1	90.7	10.2	26.5
Wurtsmith AFB CDP, Iosco County	5 080	5 166	6 932	1 329	1 353	1 373	18.9	7.3	18.9	7.3	268.8	695.9	70.3	182.1
Wyandotte city, Wayne County	30 938	34 006	41 061	12 822	13 287	13 241	18.0	7.0	13.7	5.3	2 258.2	5 837.4	935.9	2 419.2
Wyoming city, Kent County	63 891	59 616	56 560	25 056	22 703	17 038	63.1	24.4	62.9	24.3	1 015.8	2 629.3	398.3	1 031.1
Yankee Springs township, Barry County	2 977	2 251	1 482	1 948	1 829	1 194	92.8	35.8	81.6	31.5	36.5	94.5	23.9	61.8
York township, Washtenaw County	6 225	5 517	6 217	1 467	1 218	952	91.3	35.3	91.3	35.2	68.2	176.8	16.1	41.7
Ypsilanti city, Washtenaw County	24 846	24 031	29 538	9 321	9 107	8 295	11.6	4.5	11.3	4.4	2 198.8	5 646.8	824.9	2 118.4
Ypsilanti township, Washtenaw County	45 307	44 511	33 194	18 659	17 259	9 712	82.3	31.8	78.2	30.2	579.4	1 500.2	238.6	617.8
Zeeland city, Ottawa County	5 417	4 764	4 734	2 039	1 805	1 575	7.8	3.0	7.8	3.0	694.5	1 805.7	261.4	679.7
Zeeland township, Ottawa County	4 472	3 711	2 934	1 561	1 224	821	89.2	34.5	89.2	34.4	50.1	130.0	17.5	45.4
Minnesota	4 375 099	4 075 970	3 806 103	1 848 445	1 612 960	1 276 552	225 181.8	86 942.8	206 206.7	79 616.5	21.2	55.0	9.0	23.2
Afton city, Washington County	2 645	2 550	248	918	800	74	68.3	26.4	65.2	25.2	40.6	105.0	14.1	36.4
Urban part	1 513	...	...	534	...	...	29.7	11.5	26.9	10.4	56.2	145.5	19.9	51.3
Rural part	1 132	...	...	384	...	...	38.6	14.9	38.3	14.8	29.6	76.5	10.0	25.9
Albert Lea city, Freeborn County	18 310	19 200	19 418	7 930	7 707	6 500	28.9	11.2	24.7	9.6	741.3	1 907.3	321.1	826.0
Alexandria city, Douglas County	7 838	7 608	6 973	3 741	3 379	2 572	21.9	8.5	20.9	8.1	375.0	967.7	179.0	461.9
Alexandria township, Douglas County	4 014	3 521	2 512	1 692	1 413	1 003	76.2	29.4	64.3	24.8	62.4	161.9	26.3	68.2
Andover city, Anoka County	15 216	9 387	...	4 519	2 518	...	90.7	35.0	88.4	34.1	172.1	446.2	51.1	132.5
Anoka city, Anoka County	17 192	15 634	13 298	6 799	5 520	3 910	18.4	7.1	17.1	6.6	1 005.4	2 604.8	397.6	1 030.2
Apple Valley city, Dakota County	34 598	21 818	8 502	11 538	6 778	2 045	45.9	17.7	44.9	17.3	770.6	1 999.9	257.0	666.9
Arden Hills city, Ramsey County	9 199	8 012	5 149	2 958	2 375	1 359	24.9	9.6	23.0	8.9	400.0	1 033.6	128.6	332.4
Arnold CDP, St. Louis County	2 891	...	...	1 058	...	...	30.1	11.6	30.0	11.6	96.4	249.2	35.3	91.2
Austin city, Mower County	21 907	23 020	26 210	9 798	9 457	8 617	25.3	9.8	25.1	9.7	872.8	2 258.5	390.4	1 010.1
Avon township, Stearns County	3 385	1 737	1 157	731	590	367	90.6	35.0	83.9	32.4	40.3	104.5	8.7	22.6
Baldwin township, Sherburne County	2 909	2 412	1 099	1 163	957	552	92.1	35.6	88.9	34.3	32.7	84.8	13.1	33.9
Baxter city, Crow Wing County	3 695	2 625	1 556	1 257	874	433	50.8	19.6	44.8	17.3	82.5	213.6	28.1	72.7
Urban part	3 636	...	...	1 233	...	...	35.5	13.7	30.3	11.7	120.0	310.8	40.7	105.4
Rural part	59	...	...	24	...	...	15.4	5.9	14.4	5.6	4.1	10.5	1.7	4.3

TIPSII [UPF] GPH21 CENSUS90 71583900 08/27/93 11:03 AM MACHINE: C DATA:CENSUS90*PH21TIPSDA00. 08/26/93 14:50:22 TAPE: NONE FRAME: 493
TSF:CENSUS90*92. 08/26/93 14:51:46 UTF:CENSUS90*93. 08/26/93 14:51:47 META:CENSUS90*PH21TABLES00. 08/26/93 15:23:55

Table 45. Population and Housing Units, 1970 to 1990; Area Measurements and Density: 1990—Con.

[For information concerning historical counts, see "User Notes." Density is computed using land area. For definitions of terms and meanings of symbols, see text]

State Place and [In Selected States] County Subdivision [2,500 or More Persons]	Population			Housing units			1990 area measurements				1990 density			
							Total area		Land area		Population per—		Housing units per—	
	1990	1980	1970	1990	1980	1970	Square kilometers	Square miles	Square kilometers	Square miles	Square kilometer	Square mile	Square kilometer	Square mile
Minnesota—Con.														
Bayport city, Washington County	3 200	2 932	2 987	778	704	669	3.8	1.5	3.8	1.5	842.1	2 133.3	204.7	518.7
Belle Plaine city, Scott County	3 149	2 754	2 328	1 146	973	731	11.0	4.3	10.5	4.1	299.9	768.0	109.1	279.5
Bemidji city, Beltrami County	11 245	10 949	11 490	4 412	3 928	3 565	31.9	12.3	28.9	11.1	389.1	1 013.1	152.7	397.5
Bemidji township, Beltrami County	2 660	2 270	1 622	966	785	485	67.1	25.9	55.4	21.4	48.0	124.3	17.4	45.1
Benson city, Swift County	3 235	3 656	3 484	1 484	1 573	1 353	6.5	2.5	6.5	2.5	497.7	1 294.0	228.3	593.6
Big Lake city, Sherburne County	3 113	2 210	1 015	1 264	928	341	7.4	2.8	5.5	2.1	566.0	1 482.4	229.8	601.9
Big Lake township, Sherburne County	4 452	2 679	1 708	1 466	883	750	117.5	45.4	114.0	44.0	39.1	101.2	12.9	33.3
Blaine city	38 975	28 558	20 573	13 176	8 701	5 078	88.1	34.0	87.9	33.9	443.4	1 149.7	149.9	388.7
Urban part	38 672	28 146	19 890	13 082	8 580	(NA)	65.9	25.5	65.7	25.4	588.6	1 522.5	199.1	515.0
Rural part	303	412	750	94	121	(NA)	22.2	8.6	22.2	8.6	13.6	35.2	4.2	10.9
Anoka County	38 975	28 558	20 568	13 176	8 700	5 077	87.7	33.8	87.5	33.8	445.4	1 153.1	150.6	389.8
Urban part	38 672	28 146	19 885	13 082	8 579	(NA)	65.5	25.3	65.3	25.2	592.2	1 534.6	200.3	519.1
Rural part	303	412	750	94	121	(NA)	22.2	8.6	22.2	8.6	13.6	35.2	4.2	10.9
Ramsey County	–	–	5	–	1	1	.5	.2	.5	.2	–	–	–	–
Urban part	–	–	5	–	1	1	.5	.2	.5	.2	–	–	–	–
Bloomington city, Hennepin County	86 335	81 831	81 970	35 815	29 569	22 254	99.5	38.4	92.0	35.5	938.4	2 432.0	389.3	1 008.9
Blue Earth city, Faribault County	3 745	4 132	3 965	1 644	1 696	1 454	8.1	3.1	8.1	3.1	462.3	1 208.1	203.0	530.3
Bradford township, Isanti County	2 637	2 370	912	993	853	478	93.2	36.0	89.3	34.5	29.5	76.4	11.1	28.8
Brainerd city, Crow Wing County	12 353	11 489	11 667	5 483	4 963	4 317	19.0	7.4	17.8	6.9	694.0	1 790.3	308.0	794.6
Breckenridge city, Wilkin County	3 708	3 909	4 200	1 619	1 557	1 337	5.9	2.3	5.9	2.3	628.5	1 612.2	274.4	703.9
Brooklyn Center city, Hennepin County	28 887	31 230	35 173	11 713	10 978	9 507	21.6	8.3	20.6	7.9	1 402.3	3 656.6	568.6	1 482.7
Brooklyn Park city, Hennepin County	56 381	43 332	26 230	21 265	15 803	7 846	68.7	26.5	67.5	26.0	835.3	2 168.5	315.0	817.9
Buffalo city, Wright County	6 856	4 560	3 275	2 608	1 746	1 055	13.5	5.2	10.3	4.0	665.6	1 714.0	253.2	652.0
Burnsville city, Dakota County	51 288	35 674	19 940	20 244	12 849	5 264	69.3	26.7	64.4	24.9	796.4	2 059.8	314.3	813.0
Caledonia city, Houston County	2 846	2 691	2 619	1 189	1 096	886	7.4	2.9	7.4	2.9	384.6	981.4	160.7	410.0
Cambridge city, Isanti County	5 094	r3 287	2 720	1 950	r1 312	891	9.9	3.8	9.8	3.8	519.8	1 340.5	199.0	513.2
Cannon Falls city, Goodhue County	3 232	2 653	2 072	1 282	1 043	758	9.0	3.5	8.8	3.4	367.3	950.6	145.7	377.1
Cascade township, Olmsted County	3 128	2 384	2 442	1 092	827	726	55.2	21.3	55.1	21.3	56.8	146.9	19.8	51.3
Champlin city, Hennepin County	16 849	9 006	2 275	5 532	2 805	729	22.8	8.8	21.2	8.2	794.8	2 054.8	260.9	674.6
Chanhassen city	11 732	6 359	4 879	4 249	2 285	1 454	59.3	22.9	53.9	20.8	217.7	564.0	78.8	204.3
Carver County	11 732	6 351	4 839	4 249	2 283	1 448	58.8	22.7	53.3	20.6	220.1	569.5	79.7	206.3
Hennepin County	–	8	40	–	2	6	.6	.2	.6	.2	–	–	–	–
Chaska city, Carver County	11 339	8 346	4 352	4 476	3 099	1 327	37.0	14.3	35.5	13.7	319.4	827.7	126.1	326.7
Urban part	11 191	...	...	4 432	...	...	23.1	8.9	22.1	8.5	506.4	1 316.6	200.5	521.4
Rural part	148	...	...	44	...	...	13.9	5.4	13.4	5.2	11.0	28.5	3.3	8.5
Chisago Lake township, Chisago County	3 057	2 629	2 319	1 297	1 092	909	143.8	55.5	122.2	47.2	25.0	64.8	10.6	27.5
Chisholm city, St. Louis County	5 290	5 930	5 913	2 405	2 438	2 182	12.3	4.7	11.4	4.4	464.0	1 202.3	211.0	546.6
Circle Pines city, Anoka County	4 704	3 321	3 902	1 599	941	820	5.0	1.9	4.5	1.8	1 045.3	2 613.3	355.3	888.3
Cloquet city, Carlton County	10 885	11 142	8 699	4 580	4 431	2 979	93.2	36.0	91.3	35.2	119.2	309.2	50.2	130.1
Urban part	9 998	...	...	4 261	...	...	34.1	13.2	33.3	12.9	300.2	775.0	128.0	330.3
Rural part	887	...	...	319	...	...	59.1	22.8	58.0	22.4	15.3	39.6	5.5	14.2
Columbia Heights city, Anoka County	18 910	20 029	23 997	7 975	7 463	6 977	9.2	3.5	8.9	3.4	2 124.7	5 561.8	896.1	2 345.6
Columbus township, Anoka County	3 690	3 232	1 999	1 158	920	505	123.8	47.8	116.2	44.9	31.8	82.2	10.0	25.8
Coon Rapids city, Anoka County	52 978	35 826	30 505	18 098	10 735	6 829	61.0	23.6	59.1	22.8	896.4	2 323.6	306.2	793.8
Corcoran city, Hennepin County	5 199	4 252	1 656	1 564	1 281	416	93.1	35.9	92.7	35.8	56.1	145.2	16.9	43.7
Urban part	4 542	...	...	1 360	...	...	60.3	23.3	59.9	23.1	75.8	196.6	22.7	58.9
Rural part	657	...	...	204	...	...	32.8	12.7	32.8	12.7	20.0	51.7	6.2	16.1
Cottage Grove city, Washington County	22 935	18 994	13 419	7 105	5 207	2 879	98.1	37.9	88.0	34.0	260.6	674.6	80.7	209.0
Urban part	22 435	17 269	11 891	6 943	4 698	(NA)	52.5	20.3	52.5	20.3	427.3	1 105.2	132.2	342.0
Rural part	500	1 725	1 528	162	509	(NA)	45.6	17.6	35.5	13.7	14.1	36.5	4.6	11.8
Credit River township, Scott County	2 854	2 360	1 165	882	658	251	61.8	23.8	60.7	23.4	47.0	122.0	14.5	37.7
Crookston city, Polk County	8 119	8 628	8 312	3 289	3 407	2 815	12.1	4.7	12.1	4.7	671.0	1 727.4	271.8	699.8
Crystal city, Hennepin County	23 788	25 543	30 925	9 541	9 093	8 498	15.1	5.8	14.9	5.7	1 596.5	4 173.3	640.3	1 673.9
Dayton city	4 443	4 070	517	1 394	1 201	136	65.2	25.2	60.8	23.5	73.1	189.1	22.9	59.3
Urban part	3 136	2 152	...	952	601	...	27.8	10.7	24.6	9.5	127.5	330.1	38.7	100.2
Rural part	1 307	1 918	...	442	600	...	37.4	14.4	36.2	14.0	36.1	93.4	12.2	31.6
Hennepin County	4 392	4 000	469	1 377	1 184	125	65.1	25.1	60.7	23.4	72.4	187.7	22.7	58.8
Urban part	3 085	2 082	...	935	584	...	27.6	10.7	24.5	9.4	125.9	328.2	38.2	99.5
Rural part	1 307	1 918	...	442	600	...	37.4	14.4	36.2	14.0	36.1	93.4	12.2	31.6
Wright County	51	70	48	17	17	11	.1	.1	.1	–	510.0	–	170.0	–
Urban part	51	70	...	17	17	...	.1	.1	.1	–	510.0	–	170.0	–
Deephaven city, Hennepin County	3 653	3 716	3 853	1 382	1 279	1 116	6.2	2.4	6.1	2.3	598.9	1 588.3	226.6	600.9
Deer Lake unorg., Itasca County	3 046	2 733	1 317	2 027	1 829	1 012	559.4	216.0	473.2	182.7	6.4	16.7	4.3	11.1
Delano city, Wright County	2 709	2 480	1 851	1 000	869	576	5.0	1.9	5.0	1.9	541.8	1 425.8	200.0	526.3
Detroit Lakes city, Becker County	6 635	7 106	5 797	3 375	3 417	2 116	10.5	4.1	10.5	4.1	631.9	1 618.3	321.4	823.2
Dilworth city, Clay County	2 562	2 585	2 321	1 090	993	659	4.5	1.7	4.5	1.7	569.3	1 507.1	242.2	641.2
Duluth city, St. Louis County	85 493	92 811	100 578	36 022	37 090	34 710	225.4	87.0	175.1	67.6	488.3	1 264.7	205.7	532.9
Eagan city, Dakota County	47 409	20 700	...	18 450	7 206	...	86.4	33.4	83.5	32.2	567.8	1 472.3	221.0	573.0
East Bethel city, Anoka County	8 050	6 626	2 586	2 722	2 199	930	124.5	48.1	116.2	44.9	69.3	179.3	23.4	60.6
Urban part	6 609	...	...	2 282	...	...	58.7	22.7	54.5	21.0	121.3	314.7	41.9	108.7
Rural part	1 441	...	...	440	...	...	65.8	25.4	61.7	23.8	23.4	60.5	7.1	18.5
East Grand Forks city, Polk County	8 658	8 537	7 607	3 500	3 471	2 279	11.5	4.4	11.5	4.4	752.9	1 967.7	304.3	795.5
Eden Prairie city, Hennepin County	39 311	16 263	6 938	15 405	5 710	1 685	91.2	35.2	83.9	32.4	468.5	1 213.3	183.6	475.5
Edina city, Hennepin County	46 070	46 073	44 046	20 983	18 655	13 313	41.5	16.0	40.8	15.7	1 129.2	2 934.4	514.3	1 336.5
Elk River city, Sherburne County	11 143	6 785	2 252	3 887	2 193	708	113.5	43.8	110.5	42.7	100.8	261.0	35.2	91.0

TIPSII [UPF] GPH21 CENSUS90 71583900 08/27/93 11:03 AM MACHINE: C DATA:CENSUS90*PH21TIPSDA00, 08/26/93 14:50:22 TAPE: NONE FRAME: 494
TSF:CENSUS90*92, 08/26/93 14:51:46 UTF:CENSUS90*93, 08/26/93 14:51:47 META:CENSUS90*PH21TABLES00, 08/26/93 15:23:55

Table 45. Population and Housing Units, 1970 to 1990; Area Measurements and Density: 1990—Con.

[For information concerning historical counts, see "User Notes." Density is computed using land area. For definitions of terms and meanings of symbols, see text]

State Place and [In Selected States] County Subdivision [2,500 or More Persons]	Population			Housing units			1990 area measurements				1990 density			
							Total area		Land area		Population per—		Housing units per—	
	1990	1980	1970	1990	1980	1970	Square kilometers	Square miles	Square kilometers	Square miles	Square kilometer	Square mile	Square kilometer	Square mile
Minnesota—Con.														
Elk River city, Sherburne County—Con.														
Urban part	10 212	...	...	3 581	...	...	57.5	22.2	55.6	21.5	183.7	475.0	64.4	166.6
Rural part	931	...	...	306	...	...	56.0	21.6	54.9	21.2	17.0	43.9	5.6	14.4
Ely city, St. Louis County	3 968	4 820	4 904	1 997	2 132	1 809	7.1	2.7	7.0	2.7	566.9	1 469.6	285.3	739.6
Eveleth city, St. Louis County	4 064	5 042	4 721	1 975	2 209	1 867	16.8	6.5	16.4	6.3	247.8	645.1	120.4	313.5
Fairmont city, Martin County	11 265	11 506	10 751	4 989	4 766	3 859	42.3	16.3	37.3	14.4	302.0	782.3	133.8	346.5
Falcon Heights city, Ramsey County	5 380	5 291	5 530	2 057	1 917	1 781	5.8	2.2	5.8	2.2	927.6	2 445.5	354.7	935.0
Faribault city, Rice County	17 085	16 241	16 595	6 618	6 188	4 983	30.5	11.8	30.0	11.6	569.5	1 472.8	220.6	570.5
Farmington city, Dakota County	5 940	4 370	3 104	2 124	1 559	981	30.6	11.8	30.6	11.8	194.1	503.4	69.4	180.0
Urban part	5 816	...	...	2 081	...	...	17.5	6.8	17.5	6.8	332.3	855.3	118.9	306.0
Rural part	124	...	...	43	...	...	13.1	5.1	13.1	5.1	9.5	24.3	3.3	8.4
Fergus Falls city, Otter Tail County	12 362	12 519	12 443	5 385	4 927	4 134	27.5	10.6	25.2	9.7	490.6	1 274.4	213.7	555.2
Forest Lake city, Washington County	5 833	4 596	3 207	2 471	1 880	1 117	7.2	2.8	7.1	2.8	821.5	2 083.2	348.0	882.5
Forest Lake township, Washington County	6 690	5 331	2 990	2 282	1 769	1 096	84.7	32.7	73.4	28.3	91.1	236.4	31.1	80.6
Frankfort township, Wright County	2 935	2 170	1 372	888	601	345	92.8	35.8	82.9	32.0	35.4	91.7	10.7	27.8
Franklin township, Wright County	2 742	2 712	1 808	862	783	452	115.4	44.6	112.6	43.5	24.4	63.0	7.7	19.8
Fridley city, Anoka County	28 335	30 228	29 233	11 418	10 660	8 003	27.9	10.8	26.2	10.1	1 081.5	2 805.4	435.8	1 130.5
Glencoe city, McLeod County	4 648	4 396	4 217	1 861	1 720	1 413	5.4	2.1	5.4	2.1	860.7	2 213.3	344.6	886.2
Glenwood city, Pope County	2 573	2 523	2 584	1 237	1 097	933	8.9	3.4	8.9	3.4	289.1	756.8	139.0	363.8
Golden Valley city, Hennepin County	20 971	22 775	24 246	8 532	7 690	6 629	27.2	10.5	26.5	10.2	791.4	2 056.0	322.0	836.5
Goodview city, Winona County	2 878	2 567	1 829	1 097	899	496	4.7	1.8	4.2	1.6	685.2	1 798.8	261.2	685.6
Grand Rapids city, Itasca County	7 976	7 934	7 247	3 380	3 275	2 401	17.7	6.8	15.8	6.1	504.8	1 307.5	213.9	554.1
Grand Rapids township, Itasca County	11 613	11 649	10 323	4 734	4 518	3 254	93.3	36.0	87.4	33.7	132.9	344.6	54.2	140.5
Granite Falls city	3 083	3 451	3 225	1 401	1 486	1 142	9.6	3.7	8.9	3.4	346.4	906.8	157.4	412.1
Chippewa County	737	785	643	355	378	226	4.7	1.8	4.4	1.7	167.5	433.5	80.7	208.8
Yellow Medicine County	2 346	2 666	2 582	1 046	1 108	916	4.9	1.9	4.5	1.7	521.3	1 380.0	232.4	615.3
Grant township, Washington County	3 778	3 083	1 853	1 195	851	468	70.3	27.1	66.8	25.8	56.6	146.4	17.9	46.3
Ham Lake city, Anoka County	8 924	7 832	...	2 812	2 329	...	92.4	35.7	89.1	34.4	100.2	259.4	31.6	81.7
Harris township, Itasca County	2 888	3 007	1 883	1 222	1 228	693	92.9	35.9	82.6	31.9	35.0	90.5	14.8	38.3
Hastings city	15 445	12 827	12 195	5 547	4 395	3 160	26.4	10.2	24.2	9.3	638.2	1 660.8	229.2	596.5
Dakota County	15 440	12 811	12 179	5 545	4 391	3 158	25.4	9.8	23.5	9.1	657.0	1 696.7	236.0	609.3
Washington County	5	16	16	2	4	2	1.1	.4	.7	.3	7.1	16.7	2.9	6.7
Hermantown city, St. Louis County	6 761	6 759	...	2 270	2 164	...	89.0	34.4	88.9	34.3	76.1	197.1	25.5	66.2
Hibbing city, St. Louis County	18 046	21 193	16 104	8 166	8 358	5 681	483.1	186.5	470.6	181.7	38.3	99.3	17.4	44.9
Urban part	15 945	...	...	7 325	...	...	57.2	22.1	57.1	22.0	279.2	724.8	128.3	333.0
Rural part	2 101	...	...	841	...	...	425.9	164.4	413.5	159.7	5.1	13.2	2.0	5.3
Hopkins city, Hennepin County	16 534	15 336	13 428	8 572	7 257	4 860	10.6	4.1	10.6	4.1	1 559.8	4 032.7	808.7	2 090.7
Hugo city, Washington County	4 417	3 771	751	1 440	1 124	191	93.3	36.0	88.0	34.0	50.2	129.9	16.4	42.4
Urban part	3 836	...	...	1 259	...	...	57.8	22.3	54.0	20.8	71.0	184.4	23.3	60.5
Rural part	581	...	...	181	...	...	35.5	13.7	34.1	13.1	17.0	44.4	5.3	13.8
Hutchinson city, McLeod County	11 523	9 244	8 031	4 764	3 672	2 703	14.7	5.7	14.0	5.4	823.1	2 133.9	340.3	882.2
Independence city, Hennepin County	2 822	2 640	1 993	971	829	580	89.5	34.6	84.4	32.6	33.4	86.6	11.5	29.8
Urban part	1 621	...	...	550	...	...	30.0	11.6	26.9	10.4	60.3	155.9	20.4	52.9
Rural part	1 201	...	...	421	...	...	59.5	23.0	57.5	22.2	20.9	54.1	7.3	19.0
International Falls city, Koochiching County	8 325	5 611	6 439	3 306	2 399	2 322	16.5	6.4	16.2	6.3	513.9	1 321.4	204.1	524.8
Inver Grove Heights city, Dakota County	22 477	17 171	12 148	8 149	5 693	3 037	78.0	30.1	74.2	28.7	302.9	783.2	109.8	283.9
Jackson city, Jackson County	3 559	3 797	3 550	1 613	1 607	1 289	9.0	3.5	9.0	3.5	395.4	1 016.9	179.2	460.9
Jordan city, Scott County	2 909	2 663	1 836	1 091	923	540	5.8	2.2	5.7	2.2	510.4	1 322.3	191.4	495.9
Kasson city, Dodge County	3 514	2 827	1 883	1 310	1 105	625	3.9	1.5	3.9	1.5	901.0	2 342.7	335.9	873.3
La Crescent city, Houston County	4 311	3 674	3 296	1 680	1 324	936	7.6	2.9	6.7	2.6	643.4	1 658.1	250.7	646.2
La Grand township, Douglas County	3 550	3 080	1 863	1 594	1 380	740	86.8	33.5	69.8	26.9	50.9	132.0	22.8	59.3
Lake City city	4 391	4 505	3 594	2 040	1 951	1 360	11.0	4.2	10.8	4.2	406.6	1 045.5	188.9	485.7
Goodhue County	502	470	...	243	186	...	2.2	.9	2.1	.8	239.0	627.5	115.7	303.8
Wabasha County	3 889	4 035	3 594	1 797	1 765	1 360	8.8	3.4	8.7	3.4	447.0	1 143.8	206.6	528.5
Lake Elmo city, Washington County	5 903	5 296	3 565	2 016	1 739	938	65.3	25.2	61.2	23.6	96.5	250.1	32.9	85.4
Lakeville city, Dakota County	24 854	14 790	7 556	8 105	4 533	2 075	97.2	37.5	93.8	36.2	265.0	686.6	86.4	223.9
Lauderdale city, Ramsey County	2 700	1 985	2 530	1 222	828	871	1.1	.4	1.1	.4	2 454.5	6 750.0	1 110.9	3 055.0
Le Sueur city, Le Sueur County	3 714	3 763	3 745	1 519	1 446	1 255	9.7	3.7	9.4	3.6	395.1	1 031.7	161.6	421.9
Lino Lakes city, Anoka County	8 807	4 966	3 692	2 653	1 449	832	86.0	33.2	73.3	28.3	120.2	311.2	36.2	93.7
Urban part	8 511	3 930	2 003	2 550	1 121	(NA)	59.9	23.1	52.7	20.4	161.5	417.2	48.4	125.0
Rural part	296	1 036	1 689	103	328	(NA)	26.1	10.1	20.6	7.9	14.4	37.5	5.0	13.0
Linwood township, Anoka County	3 588	2 839	1 004	1 315	1 056	364	93.0	35.9	86.4	33.4	41.5	107.4	15.2	39.4
Litchfield city, Meeker County	6 041	5 904	5 262	2 519	2 387	1 882	11.7	4.5	9.3	3.6	649.6	1 678.1	270.9	699.7
Little Canada city, Ramsey County	8 971	7 102	3 481	4 081	3 203	1 006	11.6	4.5	10.3	4.0	871.0	2 242.8	396.2	1 020.3
Little Falls city, Morrison County	7 232	7 250	7 467	3 048	2 858	2 338	13.4	5.2	12.3	4.8	588.0	1 506.7	247.8	635.0
Long Prairie city, Todd County	2 786	2 859	2 416	1 259	1 200	900	5.9	2.3	5.7	2.2	488.8	1 266.4	220.9	572.3
Lower Red Lake unorg., Beltrami County	3 621	2 855	2 675	1 016	720	576	1 089.9	420.8	365.6	141.2	9.9	25.6	2.8	7.2
Luverne city, Rock County	4 382	4 568	4 703	1 994	1 976	1 696	6.2	2.4	6.2	2.4	706.8	1 825.8	321.6	830.8
Mahtomedi city, Washington County	5 569	3 851	2 640	1 929	1 289	742	13.0	5.0	9.3	3.6	598.8	1 546.9	207.4	535.8
Mankato city	31 477	r28 646	30 895	11 688	r10 626	8 915	30.4	11.7	30.0	11.6	1 049.2	2 713.5	389.6	1 007.6
Blue Earth County	31 468	r28 637	30 895	11 685	r10 623	8 915	29.7	11.5	29.3	11.3	1 074.0	2 784.8	398.8	1 034.1
Nicollet County	9	9	...	3	3	...	.7	.3	.7	.3	12.9	30.0	4.3	10.0
Maple Grove city, Hennepin County	38 736	20 525	6 275	12 968	6 764	1 589	90.4	34.9	85.1	32.8	455.2	1 181.0	152.4	395.4
Maplewood city, Ramsey County	30 954	26 990	25 186	12 120	9 042	6 640	46.6	18.0	44.9	17.3	689.4	1 789.2	269.9	700.6
Marion township, Olmsted County	5 960	5 299	5 998	2 043	1 740	1 655	89.3	34.5	89.3	34.5	66.7	172.8	22.9	59.2

TIPSII [UPF] GPH21 CENSUS90 71583900 08/27/93 11:03 AM MACHINE: C DATA:CENSUS90*PH21TIPSDA00, 08/26/93 14:50:22 TAPE: NONE FRAME: 495
TSF:CENSUS90*92. 08/26/93 14:51:46 UTF:CENSUS90*93, 08/26/93 14:51:47 META:CENSUS90*PH21TABLES00, 08/26/93 15:23:55

Table 45. Population and Housing Units, 1970 to 1990; Area Measurements and Density: 1990—Con.

[For information concerning historical counts, see "User Notes." Density is computed using land area. For definitions of terms and meanings of symbols, see text]

State Place and [In Selected States] County Subdivision [2,500 or More Persons]	Population			Housing units			1990 area measurements				1990 density			
							Total area		Land area		Population per—		Housing units per—	
	1990	1980	1970	1990	1980	1970	Square kilometers	Square miles	Square kilometers	Square miles	Square kilometer	Square mile	Square kilometer	Square mile
Minnesota—Con.														
Marshall city, Lyon County	12 023	11 161	9 886	4 692	3 974	2 904	19.0	7.3	19.0	7.3	632.8	1 647.0	246.9	642.7
May township, Washington County	2 535	2 076	1 298	956	795	526	97.4	37.6	91.4	35.3	27.7	71.8	10.5	27.1
Medina city, Hennepin County	3 096	2 623	2 396	1 038	799	619	69.7	26.9	66.2	25.6	46.8	120.9	15.7	40.5
Urban part	2 832	2 050	805	950	639	(NA)	48.3	18.6	45.9	17.7	61.7	160.0	20.7	53.7
Rural part	264	573	1 591	88	160	(NA)	21.4	8.3	20.3	7.8	13.0	33.8	4.3	11.3
Melrose city, Stearns County	2 561	2 409	2 273	1 059	902	672	7.2	2.8	6.9	2.7	371.2	948.5	153.5	392.2
Mendota Heights city, Dakota County	9 431	7 288	6 565	3 410	2 292	1 657	26.2	10.1	24.5	9.5	384.9	992.7	139.2	358.9
Minneapolis city, Hennepin County	368 383	370 951	434 400	172 666	168 859	167 214	151.4	58.4	142.3	54.9	2 588.8	6 710.1	1 213.4	3 145.1
Minnetonka city, Hennepin County	48 370	38 683	35 776	20 119	13 231	9 270	73.1	28.2	70.2	27.1	689.0	1 784.9	286.6	742.4
Minnetrista city, Hennepin County	3 439	3 236	2 878	1 272	1 082	813	79.8	30.8	67.6	26.1	50.9	131.8	18.8	48.7
Urban part	2 692	1 982	1 909	1 013	682	(NA)	38.9	15.0	30.1	11.6	89.4	232.1	33.7	87.3
Rural part	747	1 254	969	259	400	(NA)	40.9	15.8	37.5	14.5	19.9	51.5	6.9	17.9
Montevideo city, Chippewa County	5 499	5 845	5 661	2 525	2 522	2 093	10.0	3.9	10.0	3.9	549.9	1 410.0	252.5	647.4
Monticello city, Wright County	4 941	2 830	1 636	1 908	1 018	515	14.5	5.6	14.5	5.6	340.8	882.3	131.6	340.7
Monticello township, Wright County	3 981	3 588	2 240	1 248	1 078	631	114.1	44.1	105.5	40.7	37.7	97.8	11.8	30.7
Moorhead city, Clay County	32 295	29 998	29 687	11 511	10 581	8 496	26.1	10.1	26.1	10.1	1 237.4	3 197.5	441.0	1 139.7
Mora city, Kanabec County	2 905	2 890	2 582	1 367	1 290	953	9.8	3.8	9.5	3.7	305.8	785.1	143.9	369.5
Morris city, Stevens County	5 613	5 367	5 366	2 066	2 041	1 734	11.4	4.4	10.7	4.1	524.6	1 369.0	193.1	503.9
Mound city, Hennepin County	9 634	9 280	7 572	3 965	3 569	2 649	12.7	4.9	7.6	2.9	1 267.6	3 322.1	521.7	1 367.2
Mounds View city, Ramsey County	12 541	12 593	10 599	4 885	4 356	2 828	10.7	4.1	10.7	4.1	1 172.1	3 058.8	456.5	1 191.5
Mountain Iron city, St. Louis County	3 362	4 134	1 698	1 422	1 607	549	135.4	52.3	127.8	49.4	26.3	68.1	11.1	28.8
Urban part	2 926	...	...	1 263	...	...	15.9	6.1	15.5	6.0	188.8	487.7	81.5	210.5
Rural part	436	...	...	159	...	...	119.5	46.1	112.3	43.4	3.9	10.0	1.4	3.7
New Brighton city, Ramsey County	22 207	23 269	19 507	8 811	7 879	5 559	18.4	7.1	17.2	6.6	1 291.1	3 364.7	512.3	1 335.0
New Hope city, Hennepin County	21 853	23 087	23 180	8 795	7 837	6 405	13.3	5.1	13.2	5.1	1 655.5	4 284.9	666.3	1 724.5
New London township, Kandiyohi County	2 679	2 289	1 347	1 263	1 057	666	90.5	34.9	64.8	25.0	41.3	107.2	19.5	50.5
Newport city, Washington County	3 720	3 323	2 922	1 384	1 190	873	10.1	3.9	9.5	3.7	391.6	1 005.4	145.7	374.1
New Prague city	3 569	2 952	2 680	1 398	1 133	886	6.0	2.3	6.0	2.3	594.8	1 551.7	233.0	607.8
Le Sueur County	1 213	1 054	949	477	427	355	2.3	.9	2.3	.9	527.4	1 347.8	207.4	530.0
Scott County	2 356	1 898	1 731	921	706	531	3.7	1.4	3.7	1.4	636.8	1 682.9	248.9	657.9
New Scandia township, Washington County	3 197	2 858	1 513	1 197	1 050	652	103.1	39.8	93.2	36.0	34.3	88.8	12.8	33.3
New Ulm city, Brown County	13 132	13 755	13 051	5 379	5 138	4 169	22.7	8.7	22.2	8.6	591.5	1 527.0	242.3	625.5
Northern township, Beltrami County	3 638	3 211	2 086	1 508	1 419	897	91.0	35.1	72.2	27.9	50.4	130.4	20.9	54.1
Northfield city	14 684	12 562	10 235	4 288	3 324	2 365	15.9	6.2	15.9	6.1	923.5	2 407.2	269.7	703.0
Dakota County	170	13	...	55	3	...	.6	.2	.6	.2	283.3	850.0	91.7	275.0
Rice County	14 514	12 549	10 235	4 233	3 321	2 365	15.4	5.9	15.3	5.9	948.6	2 460.0	276.7	717.5
North Mankato city	10 164	9 145	7 347	3 930	3 388	2 309	10.4	4.0	10.2	4.0	996.5	2 541.0	385.3	982.5
Blue Earth County	–	...	...	–	...	...	–	–	–	–	–	–	–	–
Nicollet County	10 164	9 145	7 347	3 930	3 388	2 309	10.4	4.0	10.2	3.9	996.5	2 606.2	385.3	1 007.7
North Oaks city, Ramsey County	3 386	2 846	2 002	1 113	849	497	22.4	8.7	18.9	7.3	179.2	463.8	58.9	152.5
North St. Paul city, Ramsey County	12 376	11 921	11 950	4 607	4 061	3 261	7.8	3.0	7.5	2.9	1 650.1	4 267.6	614.3	1 588.6
Oakdale city, Washington County	18 374	12 123	7 795	6 936	4 210	2 007	26.1	10.1	25.6	9.9	717.7	1 856.0	270.9	700.6
Oak Grove township, Anoka County	5 441	3 926	1 674	1 706	1 129	510	90.7	35.0	87.3	33.7	62.3	161.5	19.5	50.6
Oak Park Heights city, Washington County	3 486	2 591	1 238	1 398	1 026	377	5.9	2.3	5.9	2.3	590.8	1 515.7	236.9	607.8
Olivia city, Renville County	2 623	2 802	2 553	1 156	1 119	870	5.9	2.3	5.9	2.3	444.6	1 140.4	195.9	502.6
Orono city, Hennepin County	7 285	6 845	6 787	2 787	2 473	2 146	64.9	25.1	41.8	16.1	174.3	452.5	66.7	173.1
Osseo city, Hennepin County	2 704	2 974	2 908	1 034	1 040	829	2.0	.8	2.0	.8	1 352.0	3 380.0	517.0	1 292.5
Otsego township, Wright County	5 219	4 769	1 526	1 627	1 431	353	77.7	30.0	75.1	29.0	69.5	180.0	21.7	56.1
Owatonna city, Steele County	19 386	18 632	15 341	7 578	7 032	5 069	25.0	9.6	24.8	9.6	781.7	2 019.4	305.6	789.4
Park Rapids city, Hubbard County	2 863	2 976	2 772	1 429	1 397	1 035	13.0	5.0	12.8	4.9	223.7	584.3	111.6	291.6
Pine City city, Pine County	2 613	2 489	2 143	1 174	1 098	792	7.7	3.0	6.7	2.6	390.0	1 005.0	175.2	451.5
Pipestone city, Pipestone County	4 554	4 887	5 328	2 055	2 156	1 885	11.9	4.6	11.8	4.6	385.9	990.0	174.2	446.7
Plainview city, Wabasha County	2 768	2 416	2 093	1 030	895	706	5.2	2.0	5.2	2.0	532.3	1 384.0	198.1	515.0
Plymouth city, Hennepin County	50 889	31 615	18 077	19 616	11 039	4 825	91.5	35.3	85.3	32.9	596.6	1 546.8	230.0	596.2
Princeton city	3 719	3 146	2 531	1 510	1 279	902	9.6	3.7	9.6	3.7	387.4	1 005.1	157.3	408.1
Mille Lacs County	3 717	3 144	2 531	1 508	1 278	902	8.3	3.2	8.3	3.2	447.8	1 161.6	181.7	471.3
Sherburne County	2	2	...	2	1	...	1.3	.5	1.3	.5	1.5	4.0	1.5	4.0
Prior Lake city, Scott County	11 482	7 284	1 114	4 177	2 560	323	40.1	15.5	33.9	13.1	338.7	876.5	123.2	318.9
Proctor city, St. Louis County	2 974	3 180	3 123	1 245	1 237	979	7.8	3.0	7.8	3.0	381.3	991.3	159.6	415.0
Rainy Lake unorg., Koochiching County	4 198	4 793	...	1 984	1 816	...	983.1	379.6	900.3	347.6	4.7	12.1	2.2	5.7
Ramsey city, Anoka County	12 408	10 093	...	3 674	2 783	...	77.0	29.7	74.6	28.8	166.3	430.8	49.2	127.6
Red Wing city, Goodhue County	15 134	13 736	10 441	6 176	5 416	3 714	105.5	40.7	90.3	34.9	167.6	433.6	68.4	177.0
Urban part	14 742	...	...	6 024	...	...	36.3	14.0	35.2	13.6	418.8	1 084.0	171.1	442.9
Rural part	392	...	...	152	...	...	69.2	26.7	55.1	21.3	7.1	18.4	2.8	7.1
Redwood Falls city, Redwood County	4 859	5 210	4 774	2 128	2 079	1 704	7.6	3.0	7.4	2.9	656.6	1 675.5	287.6	733.8
Rice Lake township, St. Louis County	3 883	3 861	3 359	1 418	1 265	973	86.8	33.5	83.8	32.4	46.3	119.8	16.9	43.8
Richfield city, Hennepin County	35 710	37 851	47 231	16 094	15 434	14 983	18.3	7.1	17.8	6.9	2 006.2	5 175.4	904.2	2 332.5
Robbinsdale city, Hennepin County	14 396	14 422	16 845	6 155	5 798	5 372	7.7	3.0	7.2	2.8	1 999.4	5 141.4	854.9	2 198.2
Rochester city, Olmsted County	70 745	r57 906	53 766	28 961	r23 117	18 068	76.6	29.6	76.3	29.5	927.2	2 398.1	379.6	981.7
Rochester township, Olmsted County	3 226	r4 582	4 344	1 119	r1 378	1 095	62.6	24.2	62.5	24.1	51.6	133.9	17.9	46.4
Rockford city	2 665	2 408	730	1 016	849	229	3.5	1.3	3.3	1.3	807.6	2 050.0	307.9	781.5
Hennepin County	440	380	162	171	130	48	.9	.3	.8	.3	550.0	1 466.7	213.8	570.0
Wright County	2 225	2 028	568	845	719	181	2.6	1.0	2.5	1.0	890.0	2 225.0	338.0	845.0
Rockford township, Wright County	3 380	3 151	1 626	1 056	931	453	97.6	37.7	92.0	35.5	36.7	95.2	11.5	29.7
Rosemount city, Dakota County	8 622	5 083	1 337	2 866	1 508	362	91.0	35.1	87.3	33.7	98.8	255.8	32.8	85.0

TIPSII [UPF] GPH21 CENSUS90 71583900 08/27/93 11:03 AM MACHINE: C DATA:CENSUS90*PH21TIPSDA00, 08/26/93 14:50:22 TAPE: NONE FRAME: 496
TSF:CENSUS90*92, 08/26/93 14:51:46 UTF:CENSUS90*93, 08/26/93 14:51:47 META:CENSUS90*PH21TABLES00, 08/26/93 15:23:55

Table 45. Population and Housing Units, 1970 to 1990; Area Measurements and Density: 1990—Con.

[For information concerning historical counts, see "User Notes." Density is computed using land area. For definitions of terms and meanings of symbols, see text]

State Place and [In Selected States] County Subdivision [2,500 or More Persons]	Population			Housing units			1990 area measurements				1990 density			
							Total area		Land area		Population per—		Housing units per—	
	1990	1980	1970	1990	1980	1970	Square kilometers	Square miles	Square kilometers	Square miles	Square kilometer	Square mile	Square kilometer	Square mile
Minnesota—Con.														
Rosemount city, Dakota County—Con.														
Urban part	7 958	4 368	...	2 635	1 290	...	21.7	8.4	21.5	8.3	370.1	958.8	122.6	317.5
Rural part	664	715	...	231	218	...	69.3	26.8	65.8	25.4	10.1	26.1	3.5	9.1
Roseville city, Ramsey County	33 485	35 820	34 438	14 216	13 162	9 969	35.8	13.8	34.3	13.2	976.2	2 536.7	414.5	1 077.0
St. Anthony city	7 727	7 981	9 239	3 693	3 138	2 786	6.1	2.4	5.9	2.3	1 309.7	3 359.6	625.9	1 605.7
Hennepin County	5 278	5 619	6 886	2 412	1 998	1 896	4.4	1.7	4.4	1.7	1 199.5	3 104.7	548.2	1 418.8
Ramsey County	2 449	2 362	2 353	1 281	1 140	890	1.7	.7	1.5	.6	1 632.7	4 081.7	854.0	2 135.0
St. Augusta township, Stearns County	2 657	2 169	1 584	796	588	366	98.7	38.1	97.9	37.8	27.1	70.3	8.1	21.1
St. Charles city, Winona County	2 642	2 184	1 942	1 037	895	685	7.3	2.8	7.3	2.8	361.9	943.6	142.1	370.4
St. Cloud city	48 812	42 566	39 691	18 828	14 483	10 277	38.8	15.0	37.6	14.5	1 298.2	3 366.3	500.7	1 298.5
Benton County	5 950	4 645	4 180	2 828	2 089	1 306	4.8	1.8	4.6	1.8	1 293.5	3 305.6	614.8	1 571.1
Sherburne County	5 246	4 421	3 918	1 714	1 214	959	5.7	2.2	5.5	2.1	953.8	2 498.1	311.6	816.2
Stearns County	37 616	33 500	31 593	14 286	11 180	8 012	28.4	11.0	27.5	10.6	1 367.9	3 548.7	519.5	1 347.7
St. Cloud township, Stearns County	7 549	5 282	6 807	2 344	1 507	1 642	49.5	19.1	48.7	18.8	155.0	401.5	48.1	124.7
St. Francis city, Anoka County	2 538	1 184	897	800	378	250	61.5	23.7	60.9	23.5	41.7	108.0	13.1	34.0
Urban part	2 104	...	...	666	...	...	21.4	8.3	21.3	8.2	98.8	256.6	31.3	81.2
Rural part	434	...	...	134	...	...	40.1	15.5	39.7	15.3	10.9	28.4	3.4	8.8
St. James city, Watonwan County	4 364	4 346	4 027	1 881	1 820	1 502	5.3	2.0	5.2	2.0	839.2	2 182.0	361.7	940.5
St. Joseph city, Stearns County	3 294	2 994	1 786	759	584	304	2.4	.9	2.4	.9	1 372.5	3 660.0	316.3	843.3
St. Joseph township, Stearns County	2 567	2 916	1 922	822	880	466	90.0	34.8	88.7	34.2	28.9	75.1	9.3	24.0
St. Louis Park city, Hennepin County	43 787	42 931	48 883	20 678	18 055	16 032	28.3	10.9	27.7	10.7	1 580.8	4 092.2	746.5	1 932.5
St. Michael city, Wright County	2 506	1 519	1 021	830	478	245	5.8	2.2	5.8	2.2	432.1	1 139.1	143.1	377.3
St. Paul city, Ramsey County	272 235	270 230	309 866	117 583	110 902	107 715	145.5	56.2	136.7	52.8	1 991.5	5 156.0	860.2	2 227.0
St. Paul Park city, Washington County	4 965	4 864	5 587	1 793	1 548	1 414	6.5	2.5	6.1	2.4	813.9	2 068.8	293.9	747.1
St. Peter city, Nicollet County	9 421	9 056	8 339	2 869	2 705	2 054	13.4	5.2	13.1	5.0	719.2	1 884.2	219.0	573.8
Sartell city	5 393	3 427	1 323	1 914	1 132	360	8.3	3.2	7.7	3.0	700.4	1 797.7	248.6	638.0
Benton County	1 844	1 227	264	730	397	76	2.5	.9	2.2	.8	838.2	2 305.0	331.8	912.5
Stearns County	3 549	2 200	1 059	1 184	735	284	5.9	2.3	5.6	2.1	633.8	1 690.0	211.4	563.8
Sauk Centre city, Stearns County	3 581	3 709	3 750	1 499	1 391	1 247	8.0	3.1	7.4	2.8	483.9	1 278.9	202.6	535.4
Sauk Rapids city, Benton County	7 825	5 793	5 051	2 997	2 014	1 462	8.9	3.5	8.3	3.2	942.8	2 445.3	361.1	936.6
Savage city, Scott County	9 906	3 954	3 611	3 395	1 272	969	42.8	16.5	41.2	15.9	240.4	623.0	82.4	213.5
Shakopee city, Scott County	11 739	9 941	6 876	4 340	3 326	1 878	72.2	27.9	68.5	26.4	171.4	444.7	63.4	164.4
Urban part	10 598	...	...	3 935	...	...	16.3	6.3	16.0	6.2	662.4	1 709.4	245.9	634.7
Rural part	1 141	...	...	405	...	...	56.0	21.6	52.5	20.3	21.7	56.2	7.7	20.0
Shoreview city, Ramsey County	24 587	17 300	10 978	9 280	6 130	2 868	33.0	12.7	29.0	11.2	847.8	2 195.3	320.0	828.6
Shorewood city, Hennepin County	5 917	4 646	4 223	2 143	1 575	1 194	34.6	13.4	13.8	5.3	428.8	1 116.4	155.3	404.3
Sleepy Eye city, Brown County	3 694	3 581	3 461	1 587	1 395	1 201	4.4	1.7	3.7	1.4	998.4	2 638.6	428.9	1 133.6
South St. Paul city, Dakota County	20 197	21 235	25 016	8 294	7 927	7 679	15.9	6.1	14.8	5.7	1 364.7	3 543.3	560.4	1 455.1
Spring Lake township, Scott County	2 853	r2 570	2 684	946	r783	796	84.5	32.6	79.9	30.9	35.7	92.3	11.8	30.6
Spring Lake Park city	6 532	6 477	6 417	2 398	2 034	1 638	5.4	2.1	5.1	2.0	1 280.8	3 266.0	470.2	1 199.0
Anoka County	6 429	6 368	6 319	2 356	1 993	1 609	5.3	2.0	5.0	1.9	1 285.8	3 383.7	471.2	1 240.0
Ramsey County	103	109	98	42	41	29	.1	.1	.1	.1	1 030.0	1 030.0	420.0	420.0
Staples city	2 754	2 887	2 755	1 247	1 177	968	8.2	3.2	8.2	3.2	335.9	860.6	152.1	389.7
Todd County	2 357	2 623	2 657	1 154	1 131	948	4.9	1.9	4.8	1.9	491.0	1 240.5	240.4	607.4
Wadena County	397	264	98	93	46	20	3.3	1.3	3.3	1.3	120.3	305.4	28.2	71.5
Stewartville city, Olmsted County	4 520	3 925	2 802	1 702	1 363	826	4.6	1.8	4.5	1.7	1 004.4	2 658.8	378.2	1 001.2
Stillwater city, Washington County	13 882	12 290	10 191	5 105	4 279	3 115	15.8	6.1	14.0	5.4	991.6	2 570.7	364.6	945.4
Thief River Falls city, Pennington County	8 010	9 105	8 618	3 630	3 813	2 996	12.1	4.7	11.6	4.5	690.5	1 780.0	312.9	806.7
Thomson township, Carlton County	3 970	3 962	3 322	1 372	1 248	901	103.3	39.9	102.7	39.7	38.7	100.0	13.4	34.6
Two Harbors city, Lake County	3 651	4 039	4 437	1 660	1 714	1 617	8.4	3.2	8.4	3.2	434.6	1 140.9	197.6	518.8
Vadnais Heights city, Ramsey County	11 041	5 111	3 411	4 030	1 807	927	21.5	8.3	18.9	7.3	584.2	1 512.5	213.2	552.1
Virginia city, St. Louis County	9 410	11 056	12 450	4 706	5 025	4 805	44.3	17.1	43.6	16.8	215.8	560.1	107.9	280.1
Urban part	9 408	...	...	4 704	...	...	14.7	5.7	14.3	5.5	657.9	1 710.5	329.0	855.3
Rural part	2	...	...	2	...	...	29.6	11.4	29.3	11.3	.1	.2	.1	.2
Waconia city, Carver County	3 498	2 638	2 445	1 475	1 024	824	4.7	1.8	4.6	1.8	760.4	1 943.3	320.7	819.4
Wadena city	4 131	4 699	4 640	1 923	1 919	1 583	11.4	4.4	11.4	4.4	362.4	938.9	168.7	437.0
Otter Tail County	22	–	...	5	1	...	.1	–	.1	–	220.0	–	50.0	–
Wadena County	4 109	4 699	4 640	1 918	1 918	1 583	11.3	4.4	11.3	4.4	363.6	933.9	169.7	435.9
Waite Park city, Stearns County	5 020	3 496	2 824	2 201	1 298	753	5.0	1.9	5.0	1.9	1 004.0	2 642.1	440.2	1 158.4
Waseca city, Waseca County	8 385	8 219	6 789	3 356	3 199	2 320	11.5	4.4	8.6	3.3	975.0	2 540.9	390.2	1 017.0
Wayzata city, Hennepin County	3 806	3 621	3 700	1 831	1 674	1 297	8.3	3.2	8.2	3.2	464.1	1 189.4	223.3	572.2
West Crow Wing unorg., Crow Wing County	3 987	3 655	2 425	1 932	1 623	1 219	127.0	49.0	91.6	35.4	43.5	112.6	21.1	54.6
West St. Paul city, Dakota County	19 248	18 527	18 802	8 767	7 685	6 513	13.0	5.0	13.0	5.0	1 480.6	3 849.6	674.4	1 753.4
White township, St. Louis County	3 668	4 916	4 385	1 665	1 802	1 312	274.4	105.9	264.2	102.0	13.9	36.0	6.3	16.3
White Bear township, Ramsey County	9 424	5 921	5 666	3 292	1 881	1 478	23.6	9.1	19.4	7.5	485.8	1 256.5	169.7	438.9
White Bear Lake city	24 704	22 538	23 313	9 465	7 309	5 893	27.0	10.4	21.2	8.2	1 165.3	3 012.7	446.5	1 154.3
Ramsey County	24 288	22 528	23 290	9 295	7 296	5 885	26.8	10.3	21.0	8.1	1 156.6	2 998.5	442.6	1 147.5
Washington County	416	10	23	170	13	8	.2	.1	.2	.1	2 080.0	4 160.0	850.0	1 700.0
Willmar city, Kandiyohi County	17 531	15 895	12 869	6 985	6 000	4 274	30.9	11.9	27.6	10.7	635.2	1 638.4	253.1	652.8
Windom city, Cottonwood County	4 283	4 666	3 952	1 922	1 885	1 410	8.0	3.1	7.6	2.9	563.6	1 476.9	252.9	662.8
Winona city, Winona County	25 399	25 075	26 438	9 682	9 202	8 312	36.1	13.9	30.7	11.9	827.3	2 134.4	315.4	813.6
Woodbury city, Washington County	20 075	10 297	6 184	7 541	3 475	1 441	92.3	35.6	90.7	35.0	221.3	573.6	83.1	215.5
Urban part	19 406	9 260	4 061	7 330	3 167	(NA)	50.8	19.6	49.8	19.2	389.7	1 010.7	147.2	381.8
Rural part	669	1 037	2 123	211	308	(NA)	41.4	16.0	40.9	15.8	16.4	42.3	5.2	13.4
Worthington city, Nobles County	9 977	10 243	9 916	4 141	4 092	3 284	21.7	8.4	18.1	7.0	551.2	1 425.3	228.8	591.6

TIPSII [UPF] GPH21 CENSUS90 71583900 08/27/93 11:03 AM MACHINE: C DATA:CENSUS90*PH21TIPSDA00, 08/26/93 14:50:22 TAPE: NONE FRAME: 497
TSF:CENSUS90*92. 08/26/93 14:51:46 UTF:CENSUS90*93. 08/26/93 14:51:47 META:CENSUS90*PH21TABLES00. 08/26/93 15:23:55

Table 45. Population and Housing Units, 1970 to 1990; Area Measurements and Density: 1990—Con.

[For information concerning historical counts, see "User Notes." Density is computed using land area. For definitions of terms and meanings of symbols, see text]

State Place and [In Selected States] County Subdivision [2,500 or More Persons]	Population			Housing units			1990 area measurements				1990 density			
							Total area		Land area		Population per—		Housing units per—	
	1990	1980	1970	1990	1980	1970	Square kilometers	Square miles	Square kilometers	Square miles	Square kilometer	Square mile	Square kilometer	Square mile
Minnesota—Con.														
Wyoming township, Chisago County	2 967	2 312	1 262	1 014	780	439	84.3	32.6	77.5	29.9	38.3	99.2	13.1	33.9
Mississippi	2 573 216	r2 520 770	2 216 994	1 010 423	r911 666	699 178	125 443.1	48 433.6	121 506.4	46 913.7	21.2	54.8	8.3	21.5
Aberdeen city, Monroe County	6 837	7 184	6 507	2 645	2 634	2 228	28.4	11.0	27.8	10.7	245.9	639.0	95.1	247.2
Amory city, Monroe County	7 093	7 307	7 236	3 019	2 876	2 528	21.0	8.1	19.6	7.6	361.9	933.3	154.0	397.2
Baldwyn city	3 204	3 427	2 366	1 280	1 304	786	32.1	12.4	32.0	12.4	100.1	258.4	40.0	103.2
Lee County	1 441	1 505	1 173	567	556	377	18.4	7.1	18.4	7.1	78.3	203.0	30.8	79.9
Prentiss County	1 763	1 922	1 193	713	748	409	13.7	5.3	13.6	5.3	129.6	332.6	52.4	134.5
Batesville city, Panola County	6 403	r5 162	3 796	2 331	r1 832	1 252	30.4	11.8	30.4	11.8	210.6	542.6	76.7	197.5
Bay St. Louis city, Hancock County	8 063	r7 850	6 752	3 561	r3 088	2 530	41.1	15.9	14.8	5.7	544.8	1 414.6	240.6	624.7
Belzoni city, Humphreys County	2 536	2 982	3 394	1 019	1 200	1 196	2.5	1.0	2.5	1.0	1 014.4	2 536.0	407.6	1 019.0
Biloxi city, Harrison County	46 319	49 311	48 486	18 864	17 913	13 737	69.2	26.7	50.9	19.6	910.0	2 363.2	370.6	962.4
Booneville city, Prentiss County	7 955	6 199	5 895	3 231	2 462	2 159	66.4	25.7	66.3	25.6	120.0	310.7	48.7	126.2
Brandon city, Rankin County	11 077	9 626	2 685	4 010	3 193	884	30.7	11.9	30.6	11.8	362.0	938.7	131.0	339.8
Brookhaven city, Lincoln County	10 243	10 800	10 700	4 196	4 028	3 696	19.0	7.3	19.0	7.3	539.1	1 403.2	220.8	574.8
Canton city, Madison County	10 062	11 116	10 503	3 592	3 731	3 135	17.9	6.9	17.7	6.8	568.5	1 479.7	202.9	528.2
Carthage city, Leake County	3 819	3 453	3 031	1 578	1 355	1 092	24.3	9.4	24.2	9.3	157.8	410.6	65.2	169.7
Clarksdale city, Coahoma County	19 717	21 137	21 673	7 210	7 513	6 987	16.5	6.4	16.4	6.4	1 202.3	3 080.8	439.6	1 126.6
Cleveland city, Bolivar County	15 384	14 524	13 327	5 138	4 725	3 749	18.9	7.3	18.9	7.3	814.0	2 107.4	271.9	703.8
Clinton city, Hinds County	21 847	14 660	7 289	7 916	4 772	2 009	62.3	24.1	61.7	23.8	354.1	917.9	128.3	332.6
Collins city, Covington County	2 541	2 131	1 934	989	774	595	16.9	6.5	16.9	6.5	150.4	390.9	58.5	152.2
Columbia city, Marion County	6 815	7 733	7 587	2 971	3 026	2 645	15.2	5.9	15.2	5.8	448.4	1 175.0	195.5	512.2
Columbus city, Lowndes County	23 799	r27 503	25 795	9 901	r9 928	8 491	30.8	11.9	29.7	11.5	801.3	2 069.5	333.4	861.0
Columbus AFB CDP, Lowndes County	2 890	3 650	4 074	837	878	829	18.3	7.1	18.3	7.1	157.9	407.0	45.7	117.9
Corinth city, Alcorn County	11 820	r13 180	11 581	5 732	r5 670	4 217	36.4	14.0	36.3	14.0	325.6	844.3	157.9	409.4
Crystal Springs city, Copiah County	5 643	4 902	4 195	2 075	1 890	1 450	14.1	5.5	14.0	5.4	403.1	1 045.0	148.2	384.3
Diamondhead CDP, Hancock County	2 661	1 011	...	1 871	1 007	...	30.3	11.7	29.4	11.3	90.5	235.5	63.6	165.6
D'Iberville city, Harrison County	6 566	...	...	2 461	...	...	12.3	4.7	12.3	4.7	533.8	1 397.0	200.1	523.6
Durant city, Holmes County	2 838	2 889	2 752	1 140	1 095	975	6.0	2.3	5.9	2.3	481.0	1 233.9	193.2	495.7
Ellisville city, Jones County	3 634	4 652	4 643	1 316	1 421	1 061	14.5	5.6	14.2	5.5	255.9	660.7	92.7	239.3
Escatawpa CDP, Jackson County	3 902	5 367	1 579	1 545	1 894	510	17.1	6.6	16.8	6.5	232.3	600.3	92.0	237.7
Flowood town, Rankin County	2 860	943	352	1 356	370	116	42.9	16.6	42.2	16.3	67.8	175.5	32.1	83.2
Forest city, Scott County	5 060	5 229	4 085	1 968	1 924	1 402	22.3	8.6	22.3	8.6	226.9	588.4	88.3	228.8
Fulton city, Itawamba County	3 387	3 238	2 899	1 340	1 178	946	22.9	8.9	22.3	8.6	151.9	393.8	60.1	155.8
Gautier city, Jackson County	10 088	...	...	4 080	...	...	32.9	12.7	31.1	12.0	324.4	840.7	131.2	340.0
Greenville city, Washington County	45 226	40 613	39 648	16 492	13 780	12 044	67.9	26.2	67.6	26.1	669.0	1 732.8	244.0	631.9
Greenwood city, Leflore County	18 906	20 115	22 400	7 597	7 750	7 566	24.7	9.5	23.9	9.2	791.0	2 055.0	317.9	825.8
Grenada city, Grenada County	10 864	r11 508	9 944	4 382	r4 354	3 384	15.3	5.9	15.2	5.9	714.7	1 841.4	288.3	742.7
Gulf Hills CDP, Jackson County	5 004	4 512	...	1 892	1 541	...	20.9	8.1	19.6	7.6	255.3	658.4	96.5	248.9
Gulfport city, Harrison County	40 775	39 676	40 791	18 236	16 092	13 773	76.4	29.5	58.6	22.6	695.8	1 804.2	311.2	806.9
Hattiesburg city	41 882	40 829	38 277	17 675	16 023	12 480	66.3	25.6	65.8	25.4	636.5	1 648.9	268.6	695.9
Forrest County	39 784	39 687	37 993	16 620	15 444	12 366	61.3	23.7	60.8	23.5	654.3	1 692.9	273.4	707.2
Lamar County	2 098	1 142	284	1 055	579	114	5.1	2.0	5.1	2.0	411.4	1 049.0	206.9	527.5
Hazlehurst city, Copiah County	4 221	4 437	4 577	1 580	1 635	1 438	11.4	4.4	11.3	4.4	373.5	959.3	139.8	359.1
Hernando city, DeSoto County	3 125	2 969	2 499	1 255	1 063	794	8.7	3.4	8.7	3.4	359.2	919.1	144.3	369.1
Hollandale city, Washington County	3 576	4 336	3 260	1 220	1 381	932	5.8	2.2	5.8	2.2	616.6	1 625.5	210.3	554.5
Holly Springs city, Marshall County	7 261	7 285	5 728	2 421	2 324	1 586	27.2	10.5	27.1	10.5	267.9	691.5	89.3	230.6
Horn Lake city, DeSoto County	9 069	4 326	...	3 136	1 204	...	14.9	5.7	14.9	5.7	608.7	1 591.1	210.5	550.2
Houston city, Chickasaw County	3 903	r3 745	2 720	1 623	r1 448	940	18.2	7.0	18.1	7.0	215.6	557.6	89.7	231.9
Indianola city, Sunflower County	11 809	r8 050	8 947	3 883	r2 756	2 681	22.5	8.7	22.3	8.6	529.6	1 373.1	174.1	451.5
Iuka city, Tishomingo County	3 122	2 846	2 389	1 461	1 320	896	25.0	9.7	25.0	9.7	124.9	321.9	58.4	150.6
Jackson city	196 637	202 895	153 968	79 374	75 644	50 505	287.5	111.0	282.3	109.0	696.6	1 804.0	281.2	728.2
Hinds County	195 906	202 893	153 968	79 288	75 643	50 505	265.5	102.5	260.6	100.6	751.7	1 947.4	304.3	788.2
Madison County	727	...	...	85	...	...	12.9	5.0	12.6	4.9	57.7	148.4	6.7	17.3
Rankin County	4	2	–	1	1	–	9.1	3.5	9.1	3.5	.4	1.1	.1	.3
Kosciusko city, Attala County	6 986	7 415	7 266	2 983	3 016	2 616	18.6	7.2	18.6	7.2	375.6	970.3	160.4	414.3
Latimer CDP, Jackson County	3 222	...	...	1 123	...	...	42.0	16.2	42.0	16.2	76.7	198.9	26.7	69.3
Laurel city, Jones County	18 827	21 897	24 145	8 381	9 003	8 259	40.7	15.7	39.9	15.4	471.9	1 222.5	210.1	544.2
Leland city, Washington County	6 366	6 667	6 000	2 235	2 308	1 932	5.3	2.1	5.3	2.0	1 201.1	3 183.0	421.7	1 117.5
Long Beach city, Harrison County	15 804	r14 199	6 170	6 241	r5 149	1 996	26.7	10.3	26.2	10.1	603.2	1 564.8	238.2	617.9
Louisville city, Winston County	7 169	7 323	6 626	2 829	2 773	2 266	39.7	15.3	39.1	15.1	183.4	474.8	72.4	187.4
Lucedale city, George County	2 592	2 429	2 083	1 064	934	693	9.8	3.8	9.8	3.8	264.5	682.1	108.6	280.0
McComb city, Pike County	11 591	12 331	11 969	4 969	4 994	4 370	19.0	7.3	18.9	7.3	613.3	1 587.8	262.9	680.7
Madison city, Madison County	7 471	2 241	853	2 700	777	269	28.6	11.0	28.3	10.9	264.0	685.4	95.4	247.7
Magee city, Simpson County	3 607	3 497	2 973	1 433	1 322	1 006	11.4	4.4	11.4	4.4	316.4	819.8	125.7	325.7
Meridian city, Lauderdale County	41 036	46 577	45 083	17 740	18 497	15 956	92.9	35.9	92.3	35.6	444.6	1 152.7	192.2	498.3
Meridian Station CDP, Lauderdale County	2 503	3 706	2 465	526	543	330	2.7	1.1	2.7	1.0	927.0	2 503.0	194.8	526.0
Morton city, Scott County	3 212	3 303	2 672	1 181	1 141	822	12.5	4.8	12.4	4.8	259.0	669.2	95.2	246.0
Moss Point city, Jackson County	17 837	18 998	19 321	6 605	6 218	5 421	69.3	26.8	64.9	25.0	274.8	713.5	101.8	264.2
Urban part	17 828	...	...	6 600	...	...	47.6	18.4	43.4	16.8	410.8	1 061.2	152.1	392.9
Rural part	9	...	...	5	...	...	21.7	8.4	21.4	8.3	.4	1.1	.2	.6
Natchez city, Adams County	19 460	r22 209	19 704	8 660	r8 361	6 858	35.9	13.9	34.2	13.2	569.0	1 474.2	253.2	656.1
New Albany city, Union County	6 775	7 072	6 426	2 874	2 758	2 301	25.3	9.8	25.2	9.7	268.8	698.5	114.0	296.3
Newton city, Newton County	3 701	3 708	3 556	1 505	1 435	1 174	12.8	4.9	12.8	4.9	289.1	755.3	117.6	307.1
North Gulfport CDP, Harrison County	4 966	6 660	6 996	1 862	2 037	2 047	12.0	4.6	11.9	4.6	417.3	1 079.6	156.5	404.8

TIPSII [UPF] GPH21 CENSUS90 71583900 08/27/93 11:03 AM MACHINE: C DATA:CENSUS90*PH211PSDA00, 08/26/93 14:50:22 TAPE: NONE FRAME: 498
TSF:CENSUS90*92. 08/26/93 14:51:46 UTF:CENSUS90*93. 08/26/93 14:51:47 META:CENSUS90*PH211TABLES00. 08/26/93 15:23:55

Table 45. Population and Housing Units, 1970 to 1990; Area Measurements and Density: 1990—Con.

[For information concerning historical counts, see "User Notes." Density is computed using land area. For definitions of terms and meanings of symbols, see text]

State Place and [In Selected States] County Subdivision [2,500 or More Persons]	Population			Housing units			1990 area measurements				1990 density			
							Total area		Land area		Population per—		Housing units per—	
	1990	1980	1970	1990	1980	1970	Square kilometers	Square miles	Square kilometers	Square miles	Square kilometer	Square mile	Square kilometer	Square mile
Mississippi—Con.														
Ocean Springs city, Jackson County	14 658	14 504	9 580	5 971	5 327	2 914	33.4	12.9	24.2	9.3	605.7	1 576.1	246.7	642.0
Okolona city, Chickasaw County	3 267	3 409	3 002	1 291	1 242	975	16.5	6.4	16.4	6.3	199.2	518.6	78.7	204.9
Olive Branch city, DeSoto County	3 567	2 067	1 513	1 392	675	428	15.9	6.1	15.9	6.1	224.3	584.8	87.5	228.2
Orange Grove CDP, Harrison County	15 676	13 476	...	5 778	4 442	...	46.3	17.9	46.3	17.9	338.6	875.8	124.8	322.8
Oxford city, Lafayette County	9 984	9 882	8 519	4 665	4 147	2 990	25.0	9.7	25.0	9.7	399.4	1 029.3	186.6	480.9
Pascagoula city, Jackson County	25 899	29 318	27 264	11 053	11 380	8 959	47.2	18.2	39.3	15.2	659.0	1 703.9	281.2	727.2
Pass Christian city, Harrison County	5 557	5 014	2 979	2 823	2 185	1 053	39.6	15.3	21.8	8.4	254.9	661.5	129.5	336.1
Pearl city, Rankin County	19 588	r18 602	...	7 658	r6 424	...	44.9	17.4	44.4	17.1	441.2	1 145.5	172.5	447.8
Petal city, Forrest County	7 883	8 476	...	3 180	3 268	...	25.1	9.7	25.0	9.7	315.3	812.7	127.2	327.8
Philadelphia city, Neshoba County	6 758	6 434	6 274	2 875	2 618	2 207	16.2	6.2	16.2	6.2	417.2	1 090.0	177.5	463.7
Picayune city, Pearl River County	10 633	10 361	10 467	4 322	3 856	3 357	30.8	11.9	30.6	11.8	347.5	901.1	141.2	366.3
Pontotoc city, Pontotoc County	4 570	4 723	3 453	1 972	1 904	1 237	24.9	9.6	24.5	9.4	186.5	486.2	80.5	209.8
Poplarville city, Pearl River County	2 561	2 562	2 312	925	886	705	10.7	4.1	10.6	4.1	241.6	624.6	87.3	225.6
Quitman city, Clarke County	2 736	2 632	2 702	1 095	1 051	900	15.3	5.9	13.4	5.2	204.2	526.2	81.7	210.6
Richland city, Rankin County	4 014	3 955	...	1 620	1 710	...	23.8	9.2	23.8	9.2	168.7	436.3	68.1	176.1
Ridgeland city, Madison County	11 714	5 461	1 650	6 141	2 275	540	27.9	10.8	27.9	10.8	419.9	1 084.6	220.1	568.6
Ripley city, Tippah County	5 371	4 271	3 482	2 183	1 661	1 243	29.8	11.5	29.7	11.5	180.8	467.0	73.5	189.8
Rosedale city, Bolivar County	2 595	2 793	2 599	844	854	809	12.3	4.7	12.1	4.7	214.5	552.1	69.8	179.6
Ruleville city, Sunflower County	3 245	3 332	2 351	1 108	1 085	717	6.6	2.5	6.6	2.5	491.7	1 298.0	167.9	443.2
St. Martin CDP, Jackson County	6 349	...	...	2 366	...	...	13.6	5.2	11.3	4.4	561.9	1 443.0	209.4	537.7
Senatobia city, Tate County	4 772	5 013	4 247	1 637	1 508	1 227	10.3	4.0	10.2	3.9	467.8	1 223.6	160.5	419.7
Shelby city, Bolivar County	2 806	2 540	2 645	940	860	809	7.0	2.7	7.0	2.7	400.9	1 039.3	134.3	348.1
Shoreline Park CDP, Hancock County	2 775	...	...	2 142	...	...	20.9	8.1	20.4	7.9	136.0	351.3	105.0	271.1
Southaven city, DeSoto County	17 949	...	...	6 312	...	...	33.6	13.0	33.0	12.7	543.9	1 413.3	191.3	497.0
Starkville city, Oktibbeha County	18 458	r16 139	11 369	7 776	r6 334	3 878	33.6	13.0	33.3	12.9	554.3	1 430.9	233.5	602.8
Tupelo city, Lee County	30 685	23 905	20 471	12 335	9 433	7 053	133.3	51.5	132.5	51.1	231.6	600.5	93.1	241.4
Urban part	30 244	...	...	12 142	...	...	75.2	29.0	74.6	28.8	405.4	1 050.1	162.8	421.6
Rural part	441	...	...	193	...	...	58.1	22.4	57.9	22.3	7.6	19.8	3.3	8.7
Vancleave CDP, Jackson County	3 214	1 330	...	1 245	397	...	113.7	43.9	111.9	43.2	28.7	74.4	11.1	28.8
Verona town, Lee County	2 893	2 497	1 877	1 219	906	579	9.4	3.6	9.3	3.6	311.1	803.6	131.1	338.6
Vicksburg city, Warren County	20 908	25 434	25 478	9 250	10 020	9 116	36.2	14.0	34.8	13.4	600.8	1 560.3	265.8	690.3
Water Valley city, Yalobusha County	3 610	r4 146	3 285	1 592	r1 673	1 213	18.3	7.1	18.3	7.1	197.3	508.5	87.0	224.2
Waveland city, Hancock County	5 369	4 186	3 108	2 972	2 251	1 732	17.7	6.8	17.7	6.8	303.3	789.6	167.9	437.1
Waynesboro city, Wayne County	5 143	5 349	4 368	2 068	2 019	1 414	17.2	6.7	17.2	6.6	299.0	779.2	120.2	313.3
West Hattiesburg CDP, Lamar County	5 450	...	...	2 153	...	...	18.6	7.2	18.3	7.1	297.8	767.6	117.7	303.2
West Point city, Clay County	8 489	8 811	8 714	3 397	3 350	2 863	12.5	4.8	12.5	4.8	679.1	1 768.5	271.8	707.7
Wiggins city, Stone County	3 185	3 205	2 995	1 225	1 129	966	11.5	4.5	11.1	4.3	286.9	740.7	110.4	284.9
Winona city, Montgomery County	5 705	6 177	5 521	2 269	2 275	1 841	31.5	12.1	31.4	12.1	181.7	471.5	72.3	187.5
Yazoo City city, Yazoo County	12 427	r12 092	11 688	4 649	r4 234	3 933	25.7	9.9	25.3	9.8	491.2	1 268.1	183.8	474.4
Missouri	5 117 073	r4 916 766	4 677 623	2 199 129	r1 988 956	1 673 638	180 546.2	69 708.9	178 446.0	68 898.1	28.7	74.3	12.3	31.9
Affton CDP, St. Louis County	21 106	23 181	24 264	9 243	9 066	7 756	12.8	4.9	12.8	4.9	1 648.9	4 307.3	722.1	1 886.3
Arnold city, Jefferson County	18 828	19 141	...	6 986	6 354	...	30.0	11.6	29.1	11.2	647.0	1 681.1	240.1	623.8
Aurora city, Lawrence County	6 459	6 437	5 359	2 975	2 815	2 173	13.5	5.2	13.4	5.2	482.0	1 242.1	222.0	572.1
Ava city, Douglas County	2 938	2 761	2 504	1 383	1 269	1 022	7.6	2.9	7.6	2.9	386.6	1 013.1	182.0	476.9
Ballwin city, St. Louis County	21 816	12 656	10 656	8 158	4 619	3 282	16.3	6.3	16.3	6.3	1 338.4	3 462.9	500.5	1 294.9
Barnhart CDP, Jefferson County	4 911	...	...	1 545	...	...	13.7	5.3	13.3	5.1	369.2	962.9	116.2	302.9
Bellefontaine Neighbors city, St. Louis County	10 922	12 082	14 084	4 562	4 539	4 359	11.4	4.4	11.4	4.4	958.1	2 482.3	400.2	1 036.8
Bel-Nor village, St. Louis County	2 935	2 047	2 247	1 134	723	673	1.7	.7	1.7	.7	1 726.5	4 192.9	667.1	1 620.0
Bel-Ridge village, St. Louis County	3 199	3 682	5 346	1 300	1 388	1 761	2.0	.8	2.0	.8	1 599.5	3 998.8	650.0	1 625.0
Belton city, Cass County	18 150	12 708	12 270	6 854	4 815	3 722	31.6	12.2	31.4	12.1	578.0	1 500.0	218.3	566.4
Berkeley city, St. Louis County	12 450	r15 922	19 743	4 706	r5 233	5 624	12.8	4.9	12.8	4.9	972.7	2 540.8	367.7	960.4
Bethany city, Harrison County	3 005	3 095	2 914	1 447	1 612	1 277	11.5	4.4	11.5	4.4	261.3	683.0	125.8	328.9
Black Jack city, St. Louis County	6 128	5 293	...	2 076	1 699	...	6.9	2.7	6.9	2.7	888.1	2 269.6	300.9	768.9
Blue Springs city, Jackson County	40 153	r25 936	6 779	14 246	r8 812	2 300	41.7	16.1	41.7	16.1	962.9	2 494.0	341.6	884.8
Bolivar city, Polk County	6 845	5 919	4 769	2 812	2 425	1 787	11.7	4.5	11.7	4.5	585.0	1 521.1	240.3	624.9
Bonne Terre city, St. Francois County	3 871	3 797	3 622	1 587	1 476	1 311	6.9	2.7	6.8	2.6	569.3	1 488.8	233.4	610.4
Boonville city, Cooper County	7 095	6 959	7 514	2 771	2 850	2 521	15.8	6.1	14.7	5.7	482.7	1 244.7	188.5	486.1
Bowling Green city, Pike County	2 976	3 022	2 936	1 328	1 338	1 166	5.0	1.9	5.0	1.9	595.2	1 566.3	265.6	698.9
Branson city, Taney County	3 706	2 550	2 175	1 915	1 371	1 020	14.9	5.8	14.8	5.7	250.4	650.2	129.4	336.0
Breckenridge Hills village, St. Louis County	5 404	5 666	7 011	2 243	2 195	2 229	2.2	.8	2.2	.8	2 456.4	6 755.0	1 019.5	2 803.8
Brentwood city, St. Louis County	8 150	8 209	11 248	4 183	4 129	4 305	5.0	1.9	5.0	1.9	1 630.0	4 289.5	836.6	2 201.6
Bridgeton city, St. Louis County	17 779	18 445	19 992	7 123	6 738	6 168	39.3	15.2	37.6	14.5	472.8	1 226.1	189.4	491.2
Brookfield city, Linn County	4 888	5 555	5 491	2 469	2 678	2 374	10.8	4.2	10.8	4.2	452.6	1 163.8	228.6	587.9
Buckner city, Jackson County	2 873	2 848	1 695	1 069	1 013	557	2.8	1.1	2.8	1.1	1 026.1	2 611.8	381.8	971.8
Butler city, Bates County	4 099	4 107	3 984	1 916	1 922	1 682	9.6	3.7	9.6	3.7	427.0	1 107.8	199.6	517.8
California city, Moniteau County	3 465	3 381	3 105	1 562	1 472	1 295	6.5	2.5	6.5	2.5	533.1	1 386.0	240.3	624.8
Camdenton city, Camden County	2 561	2 303	1 636	1 224	1 117	683	9.0	3.5	9.0	3.5	284.6	731.7	136.0	349.7
Cameron city	4 831	4 519	3 960	2 142	2 035	1 650	10.5	4.1	10.5	4.0	460.1	1 207.8	204.0	535.5
Clinton County	3 791	3 829	3 469	1 679	1 691	1 485	6.2	2.4	6.1	2.3	621.5	1 648.3	275.2	730.0
DeKalb County	1 040	690	491	463	344	165	4.4	1.7	4.4	1.7	236.4	611.8	105.2	272.4
Canton city, Lewis County	2 623	2 435	2 680	973	964	864	5.8	2.2	5.0	1.9	524.6	1 380.5	194.6	512.1

TIPSII [UPF] GPH21 CENSUS90 71583900 08/27/93 11:03 AM MACHINE: C DATA:CENSUS90*PH211PSDA00. 08/26/93 14:50:22 TAPE: NONE FRAME: 499
TSF:CENSUS90*92. 08/26/93 14:51:46 UTF:CENSUS90*93. 08/26/93 14:51:47 META:CENSUS90*PH211TABLES00. 08/26/93 15:23:55

Table 45. Population and Housing Units, 1970 to 1990; Area Measurements and Density: 1990—Con.

[For information concerning historical counts, see "User Notes." Density is computed using land area. For definitions of terms and meanings of symbols, see text]

State Place and [In Selected States] County Subdivision [2,500 or More Persons]	Population			Housing units			1990 area measurements				1990 density			
							Total area		Land area		Population per—		Housing units per—	
	1990	1980	1970	1990	1980	1970	Square kilometers	Square miles	Square kilometers	Square miles	Square kilometer	Square mile	Square kilometer	Square mile
Missouri—Con.														
Cape Girardeau city	34 438	34 361	31 282	14 627	13 421	10 333	59.7	23.0	59.6	23.0	577.8	1 497.3	245.4	636.0
Cape Girardeau County	34 438	34 361	31 282	14 627	13 421	10 333	57.1	22.1	57.0	22.0	604.2	1 565.4	256.6	664.9
Scott County	–	...	...	–	...	...	2.5	1.0	2.5	1.0	–	–	–	–
Carl Junction city, Jasper County	4 123	3 937	1 661	1 495	1 311	591	12.0	4.6	11.6	4.5	355.4	916.2	128.9	332.2
Carrollton city, Carroll County	4 406	4 700	4 847	2 054	2 170	1 991	10.5	4.1	10.5	4.0	419.6	1 101.5	195.6	513.5
Carthage city, Jasper County	10 747	11 104	11 035	4 725	4 716	4 411	16.1	6.2	16.0	6.2	671.7	1 733.4	295.3	762.1
Caruthersville city, Pemiscot County	7 389	7 958	7 350	2 944	3 149	2 954	12.7	4.9	12.7	4.9	581.8	1 508.0	231.8	600.8
Castle Point CDP, St. Louis County	4 975	...	...	1 602	...	...	1.8	.7	1.8	.7	2 763.9	7 107.1	890.0	2 288.6
Centralia city	3 414	3 537	3 623	1 501	1 477	1 337	6.2	2.4	6.2	2.4	550.6	1 422.5	242.1	625.4
Audrain County	–	–	...	–	–	...	–	–	–	–	–	–	–	–
Boone County	3 414	3 537	3 623	1 501	1 477	1 337	6.2	2.4	6.2	2.4	550.6	1 422.5	242.1	625.4
Chaffee city, Scott County	3 059	3 241	2 793	1 363	1 390	1 068	4.7	1.8	4.6	1.8	665.0	1 699.4	296.3	757.2
Charleston city, Mississippi County	5 085	5 230	5 131	1 939	1 900	1 746	9.0	3.5	9.0	3.5	565.0	1 452.9	215.4	554.0
Chesterfield city, St. Louis County	37 991	...	...	14 019	...	...	80.7	31.2	77.6	30.0	489.6	1 266.4	180.7	467.3
Urban part	37 864	...	...	13 967	...	...	51.9	20.1	51.8	20.0	731.0	1 893.2	269.6	698.4
Rural part	127	...	...	52	...	...	28.8	11.1	25.8	10.0	4.9	12.7	2.0	5.2
Chillicothe city, Livingston County	8 804	9 089	9 519	3 878	4 005	3 686	10.4	4.0	10.4	4.0	846.5	2 201.0	372.9	969.5
Clarkson Valley city, St. Louis County	2 508	1 435	157	792	426	49	7.1	2.7	7.0	2.7	358.3	928.9	113.1	293.3
Clayton city, St. Louis County	13 874	r14 306	16 100	5 800	r5 786	5 689	6.4	2.5	6.4	2.5	2 167.8	5 549.6	906.3	2 320.0
Clinton city, Henry County	8 703	8 366	7 504	3 925	3 697	3 088	22.8	8.8	22.6	8.7	385.1	1 000.3	173.7	451.1
Columbia city, Boone County	69 101	62 061	58 812	27 551	22 690	18 199	115.4	44.6	114.8	44.3	601.9	1 559.8	240.0	621.9
Concord CDP, St. Louis County	19 859	20 896	21 217	7 647	6 564	5 576	17.9	6.9	17.9	6.9	1 109.4	2 878.1	427.2	1 108.3
Cottleville town, St. Charles County	2 936	184	230	928	51	(NA)	6.2	2.4	6.2	2.4	473.5	1 223.3	149.7	386.7
Crestwood city, St. Louis County	11 234	12 815	15 123	4 591	4 562	4 387	8.3	3.2	8.3	3.2	1 353.5	3 510.6	553.1	1 434.7
Creve Coeur city, St. Louis County	12 304	r11 743	8 967	5 403	r4 281	2 450	19.7	7.6	19.7	7.6	624.6	1 618.9	274.3	710.9
Crystal City city, Jefferson County	4 088	3 618	3 898	1 742	1 479	1 381	6.9	2.7	6.9	2.6	592.5	1 572.3	252.5	670.0
Cuba city, Crawford County	2 537	2 120	2 070	1 133	993	848	5.8	2.2	5.8	2.2	437.4	1 153.2	195.3	515.0
Dellwood city, St. Louis County	5 245	6 200	7 137	2 009	2 060	1 920	2.7	1.0	2.7	1.0	1 942.6	5 245.0	744.1	2 009.0
Desloge city, St. Francois County	4 150	3 481	2 818	1 692	1 422	1 019	5.7	2.2	5.7	2.2	728.1	1 886.4	296.8	769.1
De Soto city, Jefferson County	5 993	5 993	5 984	2 614	2 426	2 084	8.6	3.3	8.6	3.3	696.9	1 816.1	304.0	792.1
Des Peres city, St. Louis County	8 395	r7 953	5 333	2 812	r2 444	1 426	10.8	4.2	10.8	4.2	777.3	1 998.8	260.4	669.5
Dexter city, Stoddard County	7 559	7 043	6 024	3 433	3 115	2 411	13.7	5.3	13.5	5.2	559.9	1 453.7	254.3	660.2
East Prairie city, Mississippi County	3 416	3 713	3 275	1 420	1 502	1 229	3.4	1.3	3.4	1.3	1 004.7	2 627.7	417.6	1 092.3
Eldon city, Miller County	4 419	4 342	3 520	2 119	1 990	1 530	8.1	3.1	8.1	3.1	545.6	1 425.5	261.6	683.5
El Dorado Springs city, Cedar County	3 830	3 868	3 300	1 890	1 901	1 506	8.1	3.1	8.1	3.1	472.8	1 235.5	233.3	609.7
Ellisville city, St. Louis County	7 545	6 233	4 681	2 780	1 988	1 268	10.5	4.1	10.5	4.1	718.6	1 840.2	264.8	678.0
Eureka city, St. Louis County	4 683	3 862	2 384	1 601	1 299	681	24.3	9.4	24.1	9.3	194.3	503.5	66.4	172.2
Excelsior Springs city	10 354	10 424	9 411	4 229	4 250	3 476	25.1	9.7	25.1	9.7	412.5	1 067.4	168.5	436.0
Clay County	10 178	10 268	9 294	4 155	4 190	3 433	22.3	8.6	22.3	8.6	456.4	1 183.5	186.3	483.1
Ray County	176	156	117	74	60	43	2.8	1.1	2.8	1.1	62.9	160.0	26.4	67.3
Farmington city, St. Francois County	11 598	8 270	6 590	4 128	3 340	2 452	16.6	6.4	16.5	6.4	702.9	1 812.2	250.2	645.0
Fayette city, Howard County	2 888	2 983	3 520	1 140	1 210	1 172	5.8	2.3	5.8	2.3	497.9	1 255.7	196.6	495.7
Fenton city, St. Louis County	3 346	2 417	2 275	1 143	805	653	13.2	5.1	12.9	5.0	259.4	669.2	88.6	228.6
Ferguson city, St. Louis County	22 286	r24 549	28 759	9 346	r9 336	8 918	16.0	6.2	16.0	6.2	1 392.9	3 594.5	584.1	1 507.4
Festus city, Jefferson County	8 105	7 574	7 530	3 292	2 871	2 496	9.2	3.5	9.2	3.5	881.0	2 315.7	357.8	940.6
Flat River city, St. Francois County	4 823	4 443	4 550	2 086	1 953	1 727	9.2	3.5	9.2	3.5	524.2	1 378.0	226.7	596.0
Florissant city, St. Louis County	51 206	r55 721	65 908	19 797	r18 132	17 117	26.4	10.2	26.4	10.2	1 939.6	5 020.2	749.9	1 940.9
Fort Leonard Wood CDP, Pulaski County	15 863	21 262	33 799	2 870	2 916	3 096	252.8	97.6	251.7	97.2	63.0	163.2	11.4	29.5
Fredericktown city, Madison County	3 950	4 036	3 799	1 782	1 819	1 542	9.2	3.6	8.8	3.4	448.9	1 161.8	202.5	524.1
Frontenac city, St. Louis County	3 374	3 654	3 920	1 283	1 239	1 109	7.4	2.9	7.4	2.9	455.9	1 163.4	173.4	442.4
Fulton city, Callaway County	10 033	11 046	12 248	3 750	3 699	3 325	27.6	10.7	27.5	10.6	364.8	946.5	136.4	353.8
Gladstone city, Clay County	26 243	24 990	23 422	11 076	9 605	7 172	20.8	8.0	20.8	8.0	1 261.7	3 280.4	532.5	1 384.5
Glasgow Village CDP, St. Louis County	5 199	...	...	2 000	...	...	2.4	.9	2.4	.9	2 166.3	5 776.7	833.3	2 222.2
Glendale city, St. Louis County	5 945	6 035	6 981	2 326	2 215	2 218	3.3	1.3	3.3	1.3	1 801.5	4 573.1	704.8	1 789.2
Grandview city, Jackson County	24 967	r24 561	17 456	10 315	r9 439	5 446	38.5	14.9	38.2	14.7	653.6	1 698.4	270.0	701.7
Gray Summit CDP, Franklin County	2 505	...	...	939	...	...	20.3	7.8	20.3	7.8	123.4	321.2	46.3	120.4
Hannibal city	18 004	18 811	18 609	7 896	7 874	7 408	30.6	11.8	29.3	11.3	614.5	1 593.3	269.5	698.8
Marion County	17 735	18 639	18 406	7 784	7 807	7 335	28.4	11.0	27.2	10.5	652.0	1 689.0	286.2	741.3
Ralls County	269	172	203	112	67	73	2.2	.8	2.2	.8	122.3	336.3	50.9	140.0
Harrisonville city, Cass County	7 683	6 372	5 052	3 100	2 531	1 873	17.7	6.8	17.5	6.7	439.0	1 146.7	177.1	462.7
Hayti city, Pemiscot County	3 280	3 964	3 841	1 415	1 663	1 495	5.6	2.2	5.6	2.2	585.7	1 490.9	252.7	643.2
Hazelwood city, St. Louis County	15 324	r13 098	14 082	6 765	r5 214	4 473	12.7	4.9	12.7	4.9	1 206.6	3 127.3	532.7	1 380.6
Hermann city, Gasconade County	2 754	2 695	2 658	1 243	1 217	1 051	5.9	2.3	5.5	2.1	500.7	1 311.4	226.0	591.9
Higginsville city, Lafayette County	4 693	4 595	4 318	1 985	1 963	1 505	9.3	3.6	9.2	3.6	510.1	1 303.6	215.8	551.4
High Ridge CDP, Jefferson County	4 423	...	...	1 571	...	...	9.5	3.7	9.5	3.7	465.6	1 195.4	165.4	424.6
Hollister city, Taney County	2 628	1 439	906	1 304	750	423	8.4	3.2	8.2	3.2	320.5	821.3	159.0	407.5
Imperial CDP, Jefferson County	4 156	...	...	1 564	...	...	15.9	6.1	14.0	5.4	296.9	769.6	111.7	289.6
Independence city	112 301	r111 797	111 630	48 262	r44 394	37 331	202.8	78.3	202.5	78.2	554.6	1 436.1	238.3	617.2
Urban part	111 469	109 995	...	47 978	43 741	...	134.7	52.0	134.3	51.9	830.0	2 147.8	357.2	924.4
Rural part	832	1 811	...	284	656	...	68.2	26.3	68.2	26.3	12.2	31.6	4.2	10.8
Clay County	–	–	–	–	–	–	.9	.3	.6	.2	–	–	–	–
Urban part	–	...	...	–	...	...	.9	.3	.6	.2	–	–	–	–
Jackson County	112 301	r111 797	111 630	48 262	r44 394	37 331	202.0	78.0	201.9	77.9	556.2	1 441.6	239.0	619.5
Urban part	111 469	109 995	...	47 978	43 741	...	133.8	51.7	133.7	51.6	833.7	2 160.3	358.8	929.8
Rural part	832	1 811	...	284	656	...	68.2	26.3	68.2	26.3	12.2	31.6	4.2	10.8

TIPSII [UPF] GPH21 CENSUS90 71583900 08/27/93 11:03 AM MACHINE: C DATA:CENSUS90*PH21TIPSDA00. 08/26/93 14:50:22 TAPE: NONE FRAME: 500
TSF:CENSUS90*92. 08/26/93 14:51:46 UTF:CENSUS90*93. 08/26/93 14:51:47 META:CENSUS90*PH21TABLES00. 08/26/93 15:23:55

Table 45. Population and Housing Units, 1970 to 1990; Area Measurements and Density: 1990—Con.

[For information concerning historical counts, see "User Notes." Density is computed using land area. For definitions of terms and meanings of symbols, see text]

State Place and [In Selected States] County Subdivision [2,500 or More Persons]	Population			Housing units			1990 area measurements				1990 density			
							Total area		Land area		Population per—		Housing units per—	
	1990	1980	1970	1990	1980	1970	Square kilometers	Square miles	Square kilometers	Square miles	Square kilometer	Square mile	Square kilometer	Square mile
Missouri—Con.														
Jackson city, Cape Girardeau County	9 256	7 827	5 896	3 711	3 022	2 067	21.6	8.3	21.6	8.3	428.5	1 115.2	171.8	447.1
Jefferson City city	35 481	33 619	32 407	15 437	13 482	10 736	71.6	27.6	68.9	26.6	515.0	1 333.9	224.0	580.3
Callaway County	306	25	–	128	10	–	10.3	4.0	9.2	3.5	33.3	87.4	13.9	36.6
Cole County	35 175	33 594	32 407	15 309	13 472	10 736	61.3	23.7	59.7	23.1	589.2	1 522.7	256.4	662.7
Jennings city, St. Louis County	15 905	r16 934	19 379	6 914	r6 903	7 078	9.7	3.7	9.7	3.7	1 639.7	4 298.6	712.8	1 868.6
Joplin city	40 961	r39 126	39 256	19 367	r17 478	15 943	77.1	29.8	76.9	29.7	532.7	1 379.2	251.8	652.1
Jasper County	37 032	r36 695	37 040	17 624	r16 320	15 083	61.2	23.6	61.2	23.6	605.1	1 569.2	288.0	746.8
Newton County	3 929	r2 431	2 216	1 743	r1 158	860	15.9	6.1	15.7	6.1	250.3	644.1	111.0	285.7
Kansas City city	435 146	r448 028	507 330	201 789	r191 846	192 433	818.8	316.1	806.9	311.5	539.3	1 396.9	250.1	647.8
Urban part	433 728	446 124	501 859	201 216	191 124	(NA)	605.9	233.9	594.2	229.4	729.9	1 890.7	338.6	877.1
Rural part	1 418	2 035	5 228	573	780	(NA)	212.9	82.2	212.6	82.1	6.7	17.3	2.7	7.0
Cass County	42	...	...	16	...	...	2.6	1.0	2.6	1.0	16.2	42.0	6.2	16.0
Urban part	42	...	...	16	...	...	2.6	1.0	2.6	1.0	16.2	42.0	6.2	16.0
Clay County	69 316	60 574	56 368	28 851	22 967	17 763	234.7	90.6	229.4	88.6	302.2	782.3	125.8	325.6
Urban part	68 790	59 549	55 238	28 650	(NA)	(NA)	150.0	57.9	144.9	55.9	474.7	1 230.6	197.7	512.5
Rural part	526	1 025	894	201	(NA)	(NA)	84.7	32.7	84.6	32.7	6.2	16.1	2.4	6.1
Jackson County	341 179	r371 860	440 531	161 763	r162 677	171 459	406.9	157.1	400.6	154.7	851.7	2 205.4	403.8	1 045.7
Urban part	341 179	371 809	440 273	161 763	(NA)	(NA)	406.9	157.1	400.6	154.7	851.7	2 205.4	403.8	1 045.7
Platte County	24 609	15 594	10 431	11 159	6 202	3 211	174.6	67.4	174.3	67.3	141.2	365.7	64.0	165.8
Urban part	23 717	14 766	6 348	10 787	(NA)	(NA)	46.4	17.9	46.2	17.8	513.4	1 332.4	233.5	606.0
Rural part	892	828	4 083	372	(NA)	(NA)	128.2	49.5	128.1	49.4	7.0	18.1	2.9	7.5
Kennett city, Dunklin County	10 941	10 145	10 090	4 679	4 218	3 732	16.3	6.3	16.3	6.3	671.2	1 736.7	287.1	742.7
Kinloch city, St. Louis County	2 702	4 455	5 629	990	1 498	1 601	1.9	.7	1.9	.7	1 422.1	3 860.0	521.1	1 414.3
Kirksville city, Adair County	17 152	17 167	15 560	6 927	6 718	5 472	25.5	9.9	25.4	9.8	675.3	1 750.2	272.7	706.8
Kirkwood city, St. Louis County	27 291	r27 739	31 679	11 699	r11 011	9 983	23.5	9.1	23.4	9.0	1 166.3	3 032.3	500.0	1 299.9
Ladue city, St. Louis County	8 847	r9 369	10 306	3 384	r3 297	3 086	22.3	8.6	22.3	8.6	396.7	1 028.7	151.7	393.5
Lake St. Louis city, St. Charles County	7 400	3 843	...	2 910	1 369	...	15.4	6.0	13.2	5.1	560.6	1 451.0	220.5	570.6
Lamar city, Barton County	4 168	4 053	3 760	1 887	1 788	1 574	9.6	3.7	8.8	3.4	473.6	1 225.9	214.4	555.0
Lebanon city, Laclede County	9 983	9 507	8 616	4 784	4 269	3 394	31.6	12.2	31.5	12.2	316.9	818.3	151.9	392.1
Lee's Summit city	46 418	28 741	16 230	18 755	11 923	5 265	158.7	61.3	153.1	59.1	303.2	785.4	122.5	317.3
Urban part	45 573	26 317	14 969	18 454	11 083	(NA)	90.3	34.9	87.3	33.7	522.0	1 352.3	211.4	547.6
Rural part	845	2 424	1 261	301	840	(NA)	68.4	26.4	65.8	25.4	12.8	33.3	4.6	11.9
Cass County	433	50	...	147	16	...	2.7	1.0	2.0	.8	216.5	541.3	73.5	183.8
Urban part	433	–	...	147	(NA)	...	2.7	1.0	2.0	.8	216.5	541.3	73.5	183.8
Jackson County	45 985	28 691	16 230	18 608	11 907	5 265	156.0	60.2	151.1	58.3	304.3	788.8	123.2	319.2
Urban part	45 140	26 317	14 969	18 307	(NA)	(NA)	87.6	33.8	85.3	32.9	529.2	1 372.0	214.6	556.4
Rural part	845	2 374	1 261	301	(NA)	(NA)	68.4	26.4	65.8	25.4	12.8	33.3	4.6	11.9
Lemay CDP, St. Louis County	18 005	35 424	40 529	7 774	13 633	12 852	11.1	4.3	10.6	4.1	1 698.6	4 391.5	733.4	1 896.1
Lexington city, Lafayette County	4 860	5 063	5 388	2 100	2 126	1 931	9.3	3.6	8.9	3.4	546.1	1 429.4	236.0	617.6
Liberty city, Clay County	20 459	16 251	13 704	7 645	5 786	4 218	69.9	27.0	69.7	26.9	293.5	760.6	109.7	284.2
Urban part	20 050	15 771	12 176	7 486	5 597	(NA)	53.4	20.6	53.2	20.5	376.9	978.0	140.7	365.2
Rural part	409	480	1 503	159	189	(NA)	16.5	6.4	16.5	6.4	24.8	63.9	9.6	24.8
Louisiana city, Pike County	3 967	4 261	4 533	1 808	1 841	1 844	7.4	2.9	6.7	2.6	592.1	1 525.8	269.9	695.4
Macon city, Macon County	5 571	5 680	5 301	2 609	2 541	2 180	13.1	5.1	13.1	5.0	425.3	1 114.2	199.2	521.8
Malden city, Dunklin County	5 123	6 096	5 374	2 159	2 436	2 052	15.9	6.1	15.9	6.1	322.2	839.8	135.8	353.9
Manchester city, St. Louis County	6 542	r6 351	5 031	2 329	r2 071	1 420	5.6	2.2	5.6	2.2	1 168.2	2 973.6	415.9	1 058.6
Maplewood city, St. Louis County	9 962	10 960	12 785	5 432	5 650	5 368	4.0	1.5	4.0	1.5	2 490.5	6 641.3	1 358.0	3 621.3
Marceline city	2 645	2 938	2 622	1 262	1 324	1 168	8.4	3.3	8.4	3.2	314.9	826.6	150.2	394.4
Chariton County	7	...	...	3	...	...	.2	.1	.2	.1	35.0	70.0	15.0	30.0
Linn County	2 638	2 938	2 622	1 259	1 324	1 168	8.3	3.2	8.2	3.2	321.7	824.4	153.5	393.4
Marshall city, Saline County	12 711	12 781	12 051	5 162	5 068	3 979	25.0	9.6	24.8	9.6	512.5	1 324.1	208.1	537.7
Marshfield city, Webster County	4 374	3 871	2 961	1 856	1 650	1 244	11.5	4.4	11.5	4.4	380.3	994.1	161.4	421.8
Maryland Heights city, St. Louis County	25 407	...	...	11 469	...	...	59.9	23.1	54.3	21.0	467.9	1 209.9	211.2	546.1
Urban part	25 319	...	...	11 423	...	...	25.5	9.8	25.5	9.8	992.9	2 583.6	448.0	1 165.6
Rural part	88	...	...	46	...	...	34.4	13.3	28.8	11.1	3.1	7.9	1.6	4.1
Maryville city, Nodaway County	10 663	9 558	9 970	3 790	3 509	3 014	11.6	4.5	11.5	4.4	927.2	2 423.4	329.6	861.4
Mehlville CDP, St. Louis County	27 557	...	...	12 078	...	...	19.7	7.6	19.1	7.4	1 442.8	3 723.9	632.4	1 632.2
Mexico city, Audrain County	11 290	12 276	11 807	5 020	5 114	4 369	26.5	10.2	25.7	9.9	439.3	1 140.4	195.3	507.1
Moberly city, Randolph County	12 839	13 418	12 988	5 834	5 773	5 202	26.3	10.1	26.1	10.1	491.9	1 271.2	223.5	577.6
Moline Acres city, St. Louis County	2 710	2 774	3 722	1 042	1 036	1 172	1.4	.6	1.4	.6	1 935.7	4 516.7	744.3	1 736.7
Monett city	6 529	6 148	5 937	2 926	2 615	2 375	12.7	4.9	12.7	4.9	514.1	1 332.4	230.4	597.1
Barry County	4 476	4 367	4 225	2 066	1 899	1 754	9.5	3.7	9.5	3.7	471.2	1 209.7	217.5	558.4
Lawrence County	2 053	1 781	1 712	860	716	621	3.1	1.2	3.1	1.2	662.3	1 710.8	277.4	716.7
Monroe City city	2 701	2 557	2 456	1 138	1 022	926	8.1	3.1	8.0	3.1	337.6	871.3	142.3	367.1
Marion County	420	370	337	171	130	120	2.2	.9	2.2	.9	190.9	466.7	77.7	190.0
Monroe County	2 276	2 187	2 119	965	892	806	5.2	2.0	5.1	2.0	446.3	1 138.0	189.2	482.5
Ralls County	5	...	...	2	...	...	.7	.3	.7	.3	7.1	16.7	2.9	6.7
Mountain Grove city	4 182	3 974	3 377	1 990	1 825	1 498	8.8	3.4	8.7	3.3	480.7	1 267.3	228.7	603.0
Texas County	7	...	...	2	...	...	.1	–	.1	–	70.0	–	20.0	–
Wright County	4 175	3 974	3 377	1 988	1 825	1 498	8.8	3.4	8.6	3.3	485.5	1 265.2	231.2	602.4
Mount Vernon city, Lawrence County	3 726	3 341	2 600	1 617	1 423	1 067	7.4	2.9	7.4	2.9	503.5	1 284.8	218.5	557.6
Murphy CDP, Jefferson County	9 342	8 121	...	3 586	2 958	...	10.4	4.0	10.3	4.0	907.0	2 335.5	348.2	896.5
Neosho city, Newton County	9 254	9 493	7 517	4 159	4 062	3 039	34.2	13.2	34.2	13.2	270.6	701.1	121.6	315.1
Urban part	8 967	...	...	4 077	...	...	15.8	6.1	15.8	6.1	567.5	1 470.0	258.0	668.4
Rural part	287	...	...	82	...	...	18.4	7.1	18.4	7.1	15.6	40.4	4.5	11.5

TIPSII [UPF] GPH21 CENSUS90 71583900 08/27/93 11:03 AM MACHINE: C DATA:CENSUS90*PH211PSDA00, 08/26/93 14:50:22 TAPE: NONE FRAME: 501
TSF:CENSUS90*92, 08/26/93 14:51:46 UTF:CENSUS90*93, 08/26/93 14:51:47 META:CENSUS90*PH211TABLES00, 08/26/93 15:23:55

Table 45. Population and Housing Units, 1970 to 1990; Area Measurements and Density: 1990—Con.

[For information concerning historical counts, see "User Notes." Density is computed using land area. For definitions of terms and meanings of symbols, see text]

State Place and [In Selected States] County Subdivision [2,500 or More Persons]	Population			Housing units			1990 area measurements				1990 density			
							Total area		Land area		Population per—		Housing units per—	
	1990	1980	1970	1990	1980	1970	Square kilometers	Square miles	Square kilometers	Square miles	Square kilometer	Square mile	Square kilometer	Square mile
Missouri—Con.														
Nevada city, Vernon County	8 597	9 044	9 736	3 742	3 828	3 291	15.8	6.1	15.7	6.1	547.6	1 409.3	238.3	613.4
New Madrid city, New Madrid County	3 350	3 204	2 719	1 325	1 294	967	11.7	4.5	11.7	4.5	286.3	744.4	113.2	294.4
Nixa city, Christian County	4 707	2 662	1 636	1 899	1 008	570	7.7	3.0	7.7	3.0	611.3	1 569.0	246.6	633.0
Normandy city, St. Louis County	4 480	5 174	6 236	1 932	1 958	1 966	4.6	1.8	4.6	1.8	973.9	2 488.9	420.0	1 073.3
North Kansas City city, Clay County	4 130	4 507	5 183	2 616	2 629	2 349	12.0	4.6	11.3	4.4	365.5	938.6	231.5	594.5
Northwoods city, St. Louis County	5 106	5 831	4 607	1 830	1 840	1 445	1.8	.7	1.8	.7	2 836.7	7 294.3	1 016.7	2 614.3
Oak Grove city	4 565	4 067	2 025	1 620	1 370	679	9.9	3.8	9.9	3.8	461.1	1 201.3	163.6	426.3
Jackson County	4 561	4 067	2 025	1 617	1 370	679	9.0	3.5	9.0	3.5	506.8	1 303.1	179.7	462.0
Lafayette County	4	–	...	3	–	...	.9	.3	.9	.3	4.4	13.3	3.3	10.0
Oakville CDP, St. Louis County	31 750	...	...	10 938	...	...	46.8	18.1	41.6	16.1	763.2	1 972.0	262.9	679.4
Odessa city, Lafayette County	3 695	3 088	2 839	1 556	1 238	1 073	5.9	2.3	5.8	2.3	637.1	1 606.5	268.3	676.5
O'Fallon city, St. Charles County	18 698	8 677	7 018	6 714	2 835	1 697	41.2	15.9	41.2	15.9	453.8	1 176.0	163.0	422.3
Olivette city, St. Louis County	7 573	r7 952	9 156	3 187	r2 969	2 755	7.2	2.8	7.2	2.8	1 051.8	2 704.6	442.6	1 138.2
Osage Beach city	2 599	1 992	1 091	2 975	1 624	564	24.8	9.6	22.3	8.6	116.5	302.2	133.4	345.9
Camden County	2 511	1 924	1 091	2 882	1 599	564	23.9	9.2	21.5	8.3	116.8	302.5	134.0	347.2
Miller County	88	68	...	93	25	...	.8	.3	.8	.3	110.0	293.3	116.3	310.0
Overland city, St. Louis County	17 987	19 620	24 819	7 517	7 558	7 878	11.4	4.4	11.4	4.4	1 577.8	4 088.0	659.4	1 708.4
Ozark city, Christian County	4 243	2 980	2 384	1 649	1 199	910	8.7	3.4	8.6	3.3	493.4	1 285.8	191.7	499.7
Pacific city	4 350	4 410	3 247	1 811	1 647	1 150	8.8	3.4	8.8	3.4	494.3	1 279.4	205.8	532.6
Franklin County	4 332	4 398	3 247	1 804	1 644	1 150	8.2	3.2	8.2	3.2	528.3	1 353.8	220.0	563.8
St. Louis County	18	12	–	7	3	–	.7	.3	.6	.2	30.0	90.0	11.7	35.0
Pagedale city, St. Louis County	3 771	r4 590	5 044	1 456	r1 486	1 624	3.1	1.2	3.1	1.2	1 216.5	3 142.5	469.7	1 213.3
Palmyra city, Marion County	3 371	3 469	3 188	1 465	1 416	1 217	5.6	2.2	5.6	2.2	602.0	1 532.3	261.6	665.9
Perryville city, Perry County	6 933	7 343	5 149	2 879	2 885	1 874	17.6	6.8	17.5	6.8	396.2	1 019.6	164.5	423.4
Pevely city, Jefferson County	2 831	2 732	517	1 084	865	161	4.8	1.9	4.8	1.9	589.8	1 490.0	225.8	570.5
Pine Lawn city, St. Louis County	5 092	r6 570	5 745	1 837	r2 004	1 932	1.6	.6	1.6	.6	3 182.5	8 486.7	1 148.1	3 061.7
Platte City city, Platte County	2 947	2 114	2 022	1 277	868	741	5.5	2.1	5.4	2.1	545.7	1 403.3	236.5	608.1
Pleasant Hill city, Cass County	3 827	3 301	3 396	1 544	1 335	1 209	10.7	4.1	10.7	4.1	357.7	933.4	144.3	376.6
Pleasant Valley city, Clay County	2 731	1 545	1 535	1 083	613	455	3.5	1.3	3.5	1.3	780.3	2 100.8	309.4	833.1
Poplar Bluff city, Butler County	16 996	17 139	16 653	7 810	7 593	6 789	26.8	10.4	26.8	10.4	634.2	1 634.2	291.4	751.0
Portageville city	3 401	3 470	3 117	1 386	1 386	1 137	4.9	1.9	4.9	1.9	694.1	1 790.0	282.9	729.5
New Madrid County	3 401	3 470	3 117	1 386	1 386	1 137	4.5	1.7	4.5	1.7	755.8	2 000.6	308.0	815.3
Pemiscot County	–	...	...	–	...	...	.4	.2	.4	.2	–	–	–	–
Potosi city, Washington County	2 683	2 528	2 761	1 189	1 087	1 027	4.1	1.6	4.1	1.6	654.4	1 676.9	290.0	743.1
Raymore city, Cass County	5 592	3 154	587	2 101	1 116	185	35.8	13.8	35.6	13.7	157.1	408.2	59.0	153.4
Raytown city, Jackson County	30 601	r31 831	33 306	13 216	r12 454	10 428	25.7	9.9	25.7	9.9	1 190.7	3 091.0	514.2	1 334.9
Republic city, Greene County	6 292	4 485	2 411	2 431	1 652	816	10.8	4.2	10.8	4.2	582.6	1 498.1	225.1	578.8
Richmond city, Ray County	5 738	5 499	4 948	2 487	2 450	1 952	14.5	5.6	14.4	5.6	398.5	1 024.6	172.7	444.1
Richmond Heights city, St. Louis County	10 448	11 516	13 802	4 988	5 117	4 964	5.9	2.3	5.9	2.3	1 770.8	4 542.6	845.4	2 168.7
Riverside city, Platte County	3 010	3 206	2 123	1 385	1 474	741	14.7	5.7	13.8	5.3	218.1	567.9	100.4	261.3
Riverview village, St. Louis County	3 242	3 367	3 741	1 502	1 447	1 226	2.1	.8	2.1	.8	1 543.8	4 052.5	715.2	1 877.5
Rock Hill city, St. Louis County	5 217	5 702	6 815	2 126	2 116	2 110	2.8	1.1	2.8	1.1	1 863.2	4 742.7	759.3	1 932.7
Rolla city, Phelps County	14 090	13 303	13 571	5 866	4 855	4 185	20.9	8.1	20.8	8.0	677.4	1 761.3	282.0	733.3
St. Ann city, St. Louis County	14 489	15 523	18 215	6 784	6 542	5 900	8.1	3.1	8.1	3.1	1 788.8	4 673.9	837.5	2 188.4
St. Charles city, St. Charles County	54 555	37 379	31 834	23 246	14 344	10 123	44.2	17.1	42.9	16.6	1 271.7	3 286.4	541.9	1 400.4
St. Clair city, Franklin County	3 917	3 485	2 978	1 604	1 396	1 060	7.2	2.8	7.2	2.8	544.0	1 398.9	222.8	572.9
Ste. Genevieve city, Ste. Genevieve County	4 411	4 481	4 468	1 892	1 792	1 482	5.8	2.2	5.8	2.2	760.5	2 005.0	326.2	860.0
St. James city, Phelps County	3 256	3 328	2 929	1 415	1 328	1 091	6.7	2.6	6.7	2.6	486.0	1 252.3	211.2	544.2
St. John city, St. Louis County	7 466	7 854	8 960	3 071	3 036	2 894	3.7	1.4	3.7	1.4	2 017.8	5 332.9	830.0	2 193.6
St. Joseph city, Buchanan County	71 852	76 691	72 748	31 276	31 945	27 482	114.0	44.0	112.3	43.4	639.8	1 655.6	278.5	720.6
St. Louis city	396 685	r452 801	622 236	194 919	r201 967	238 485	171.3	66.2	160.4	61.9	2 473.1	6 408.5	1 215.2	3 148.9
St. Peters city, St. Charles County	45 779	15 700	486	15 773	5 286	155	40.9	15.8	40.9	15.8	1 119.3	2 897.4	385.6	998.3
Salem city, Dent County	4 486	4 454	4 363	2 125	2 201	1 823	7.4	2.8	7.4	2.8	606.2	1 602.1	287.2	758.9
Sappington CDP, St. Louis County	10 917	11 388	10 603	4 555	4 160	3 116	14.1	5.4	13.9	5.4	785.4	2 021.7	327.7	843.5
Savannah city, Andrew County	4 352	4 184	3 324	1 833	1 687	1 250	7.8	3.0	7.8	3.0	557.9	1 450.7	235.0	611.0
Scott City city	4 292	3 262	2 464	1 769	1 192	815	11.0	4.2	10.9	4.2	393.8	1 021.9	162.3	421.2
Cape Girardeau County	–	...	...	–	...	...	.3	.1	.3	.1	–	–	–	–
Scott County	4 292	3 262	2 464	1 769	1 192	815	10.6	4.1	10.6	4.1	404.9	1 046.8	166.9	431.5
Sedalia city, Pettis County	19 800	20 927	22 847	9 314	9 425	8 881	29.1	11.2	29.1	11.2	680.4	1 767.9	320.1	831.6
Shrewsbury city, St. Louis County	6 416	5 077	5 896	3 184	2 258	2 092	3.7	1.4	3.7	1.4	1 734.1	4 582.9	860.5	2 274.3
Sikeston city	17 641	17 431	14 699	7 329	6 829	5 254	37.9	14.6	37.5	14.5	470.4	1 216.6	195.4	505.4
New Madrid County	732	668	309	335	251	97	9.1	3.5	9.1	3.5	80.4	209.1	36.8	95.7
Scott County	16 909	16 763	14 390	6 994	6 578	5 157	28.8	11.1	28.4	11.0	595.4	1 537.2	246.3	635.8
Smithville city, Clay County	2 525	1 873	1 785	1 016	767	609	19.6	7.6	19.5	7.5	129.5	336.7	52.1	135.5
Spanish Lake CDP, St. Louis County	20 322	20 632	15 647	8 652	8 133	4 354	19.5	7.5	19.1	7.4	1 064.0	2 746.2	453.0	1 169.2
Springfield city	140 494	133 116	120 096	62 472	56 078	43 427	177.7	68.6	176.0	68.0	798.3	2 066.1	355.0	918.7
Christian County	–	...	...	–	...	...	.1	–	.1	–	–	–	–	–
Greene County	140 494	133 116	120 096	62 472	56 078	43 427	177.6	68.6	175.9	67.9	798.7	2 069.1	355.2	920.1
Sugar Creek city	3 982	4 305	4 755	1 748	1 725	1 565	21.5	8.3	20.8	8.0	191.4	497.8	84.0	218.5
Clay County	–	–	–	–	–	–	.3	.1	.1	–	–	–	–	–
Jackson County	3 982	4 305	4 755	1 748	1 725	1 565	21.3	8.2	20.7	8.0	192.4	497.8	84.4	218.5
Sullivan city	5 661	5 461	5 111	2 415	2 216	1 804	19.2	7.4	19.2	7.4	294.8	765.0	125.8	326.4
Crawford County	1 116	1 025	1 058	456	393	338	6.2	2.4	6.2	2.4	180.0	465.0	73.5	190.0
Franklin County	4 545	4 436	4 053	1 959	1 823	1 466	13.0	5.0	13.0	5.0	349.6	909.0	150.7	391.8
Sunset Hills city, St. Louis County	4 915	4 363	4 126	2 033	1 750	1 259	16.0	6.2	16.0	6.2	307.2	792.7	127.1	327.9

TIPSII [UPF] GPH21 CENSUS90 71583900 08/27/93 11:03 AM MACHINE: C DATA:CENSUS90*PH211PSDA00, 08/26/93 14:50:22 TAPE: NONE FRAME: 502
TSF:CENSUS90*92. 08/26/93 14:51:46 UTF:CENSUS90*93, 08/26/93 14:51:47 META:CENSUS90*PH211TABLES00. 08/26/93 15:23:55

Table 45. Population and Housing Units, 1970 to 1990; Area Measurements and Density: 1990—Con.

[For information concerning historical counts, see "User Notes." Density is computed using land area. For definitions of terms and meanings of symbols, see text]

State Place and [In Selected States] County Subdivision [2,500 or More Persons]	Population			Housing units			1990 area measurements				1990 density			
							Total area		Land area		Population per—		Housing units per—	
	1990	1980	1970	1990	1980	1970	Square kilometers	Square miles	Square kilometers	Square miles	Square kilometer	Square mile	Square kilometer	Square mile
Missouri—Con.														
Town and Country city, St. Louis County	9 519	3 187	2 645	3 101	1 022	763	24.5	9.5	24.5	9.5	388.5	1 002.0	126.6	326.4
Trenton city, Grundy County	6 129	6 811	6 063	2 957	3 332	2 593	15.6	6.0	14.8	5.7	414.1	1 075.3	199.8	518.8
Troy city, Lincoln County	3 811	2 624	2 538	1 630	1 133	1 002	8.2	3.2	8.2	3.2	464.8	1 190.9	198.8	509.4
Union city, Franklin County	5 909	5 506	5 183	2 306	2 005	1 715	10.2	3.9	10.2	3.9	579.3	1 515.1	226.1	591.3
University City city, St. Louis County	40 087	r42 690	47 527	17 706	r17 367	17 405	15.2	5.9	15.2	5.9	2 637.3	6 794.4	1 164.9	3 001.0
Valley Park city, St. Louis County	4 165	3 232	3 662	1 845	1 126	1 109	6.9	2.7	6.6	2.5	631.1	1 666.0	279.5	738.0
Vandalia city	2 683	3 170	3 160	1 321	1 429	1 271	4.6	1.8	4.6	1.8	583.3	1 490.6	287.2	733.9
Audrain County	2 683	3 170	3 160	1 321	1 429	1 271	4.5	1.7	4.5	1.7	596.2	1 578.2	293.6	777.1
Ralls County	–	...	...	–	...	...	.1	–	.1	–	–	–	–	–
Warrensburg city, Johnson County	15 244	13 807	13 125	5 460	4 531	3 718	21.6	8.3	21.4	8.3	712.3	1 836.6	255.1	657.8
Warrenton city, Warren County	3 564	3 219	2 057	1 455	1 310	789	13.2	5.1	13.2	5.1	270.0	698.8	110.2	285.3
Washington city, Franklin County	10 704	9 251	8 499	4 338	3 509	2 848	18.8	7.3	17.6	6.8	608.2	1 574.1	246.5	637.9
Waynesville city, Pulaski County	3 207	2 879	3 375	1 425	1 283	1 310	12.6	4.9	12.6	4.9	254.5	654.5	113.1	290.8
Webb City city, Jasper County	7 449	7 309	6 923	3 257	3 197	2 790	17.1	6.6	17.1	6.6	435.6	1 128.6	190.5	493.5
Webster Groves city, St. Louis County	22 987	23 097	27 457	9 394	8 671	8 491	15.3	5.9	15.3	5.9	1 502.4	3 896.1	614.0	1 592.2
Wellston city, St. Louis County	3 612	4 495	7 050	1 299	1 557	2 207	2.3	.9	2.3	.9	1 570.4	4 013.3	564.8	1 443.3
Wentzville city, St. Charles County	5 088	3 193	3 223	1 914	1 211	1 005	25.1	9.7	25.1	9.7	202.7	524.5	76.3	197.3
West Plains city, Howell County	8 913	7 741	6 893	4 030	3 507	2 962	21.9	8.5	21.9	8.5	407.0	1 048.6	184.0	474.1
Whiteman AFB CDP, Johnson County	4 174	4 305	5 040	977	992	992	13.3	5.1	13.3	5.1	313.8	818.4	73.5	191.6
Windsor city	3 044	3 058	2 778	1 403	1 437	1 198	6.2	2.4	6.1	2.4	499.0	1 268.3	230.0	584.6
Henry County	2 948	2 940	2 734	1 368	1 398	1 181	5.3	2.0	5.3	2.0	556.2	1 474.0	258.1	684.0
Pettis County	96	118	44	35	39	17	.9	.3	.8	.3	120.0	320.0	43.8	116.7
Woodson Terrace city, St. Louis County	4 362	r4 788	5 880	1 812	r1 743	1 711	2.0	.8	2.0	.8	2 181.0	5 452.5	906.0	2 265.0
Montana	799 065	786 690	694 409	361 155	328 465	246 603	380 849.5	147 046.1	376 990.9	145 556.3	2.1	5.5	1.0	2.5
Anaconda-Deer Lodge County, Deer Lodge County	10 278	12 518	9 771	4 830	5 199	3 693	1 919.9	741.3	1 908.7	736.9	5.4	13.9	2.5	6.6
Urban part	7 418	...	...	3 599	...	...	11.0	4.2	11.0	4.2	674.4	1 766.2	327.2	856.9
Rural part	2 860	...	...	1 231	...	...	1 908.9	737.0	1 897.7	732.7	1.5	3.9	.6	1.7
Belgrade city, Gallatin County	3 411	2 336	1 307	1 290	865	422	3.4	1.3	3.4	1.3	1 003.2	2 623.8	379.4	992.3
Billings city, Yellowstone County	81 151	r66 818	61 581	35 964	r28 004	21 013	84.7	32.7	84.4	32.6	961.5	2 489.3	426.1	1 103.2
Bozeman city, Gallatin County	22 660	21 645	18 670	9 117	7 971	5 736	25.3	9.8	25.3	9.8	895.7	2 312.2	360.4	930.3
Butte-Silver Bow (remainder), Silver Bow County	33 336	37 205	23 368	15 180	15 689	9 738	1 856.6	716.8	1 854.9	716.2	18.0	46.5	8.2	21.2
Urban part	31 425	...	...	14 346	...	...	56.5	21.8	56.5	21.8	556.2	1 441.5	253.9	658.1
Rural part	1 911	...	...	834	...	...	1 800.2	695.0	1 798.4	694.4	1.1	2.8	.5	1.2
Colstrip CDP, Rosebud County	3 035	1 476	...	1 178	475	...	15.5	6.0	14.8	5.7	205.1	532.5	79.6	206.7
Columbia Falls city, Flathead County	2 942	3 112	2 652	1 227	1 171	845	3.2	1.2	3.2	1.2	919.4	2 451.7	383.4	1 022.5
Conrad city, Pondera County	2 891	3 074	2 770	1 257	1 294	977	3.0	1.2	3.0	1.2	963.7	2 409.2	419.0	1 047.5
Cut Bank city, Glacier County	3 329	3 688	4 004	1 532	1 577	1 445	2.5	1.0	2.5	1.0	1 331.6	3 329.0	612.8	1 532.0
Deer Lodge city, Powell County	3 378	4 023	4 306	1 592	1 674	1 482	3.7	1.4	3.7	1.4	913.0	2 412.9	430.3	1 137.1
Dillon city, Beaverhead County	3 991	3 976	4 548	1 804	1 697	1 675	4.0	1.6	4.0	1.6	997.8	2 494.4	451.0	1 127.5
Evergreen CDP, Flathead County	4 109	3 746	...	1 635	1 373	...	8.5	3.3	8.5	3.3	483.4	1 245.2	192.4	495.5
Glasgow city, Valley County	3 572	4 455	4 700	1 749	1 988	1 820	3.6	1.4	3.6	1.4	992.2	2 551.4	485.8	1 249.3
Glendive city, Dawson County	4 802	5 978	6 305	2 391	2 479	2 203	8.6	3.3	8.5	3.3	564.9	1 455.2	281.3	724.5
Great Falls city, Cascade County	55 097	r56 884	60 091	24 157	r24 056	20 755	41.1	15.9	40.0	15.4	1 377.4	3 577.7	603.9	1 568.6
Hamilton city, Ravalli County	2 737	2 661	2 499	1 476	1 372	1 116	4.6	1.8	4.6	1.8	595.0	1 520.6	320.9	820.0
Hardin city, Big Horn County	2 940	3 300	2 733	1 303	1 360	990	3.5	1.3	3.5	1.3	840.0	2 261.5	372.3	1 002.3
Havre city, Hill County	10 201	10 891	10 558	4 346	4 433	3 586	6.4	2.5	6.4	2.5	1 593.9	4 080.4	679.1	1 738.4
Helena city, Lewis and Clark County	24 569	23 938	22 730	11 053	10 241	8 048	35.0	13.5	35.0	13.5	702.0	1 819.9	315.8	818.7
Helena Valley Southeast CDP, Lewis and Clark County	4 601	...	...	1 643	...	...	42.1	16.3	42.1	16.3	109.3	282.3	39.0	100.8
Helena Valley West Central CDP, Lewis and Clark County	6 327	...	...	2 281	...	...	70.2	27.1	70.2	27.1	90.1	233.5	32.5	84.2
Kalispell city, Flathead County	11 917	r10 689	10 526	5 537	r4 786	3 955	11.4	4.4	11.4	4.4	1 045.4	2 708.4	485.7	1 258.4
Laurel city, Yellowstone County	5 686	5 481	4 454	2 596	2 235	1 532	4.8	1.8	4.8	1.8	1 184.6	3 158.9	540.8	1 442.2
Lewistown city, Fergus County	6 051	7 104	6 437	2 867	2 942	2 539	4.6	1.8	4.6	1.8	1 315.4	3 361.7	623.3	1 592.8
Libby city, Lincoln County	2 532	2 748	3 286	1 141	1 114	1 065	2.9	1.1	2.9	1.1	873.1	2 301.8	393.4	1 037.3
Livingston city, Park County	6 701	6 994	6 883	3 137	3 120	2 815	6.4	2.5	6.4	2.5	1 047.0	2 680.4	490.2	1 254.8
Lockwood CDP, Yellowstone County	3 967	...	...	1 500	...	...	20.3	7.9	19.2	7.4	206.6	536.1	78.1	202.7
Lolo CDP, Missoula County	2 746	2 418	...	953	799	...	25.1	9.7	24.6	9.5	111.6	289.1	38.7	100.3
Malmstrom AFB CDP, Cascade County	5 938	6 675	8 374	1 496	1 566	1 691	5.1	2.0	5.1	2.0	1 164.3	2 969.0	293.3	748.0
Miles City city, Custer County	8 461	9 602	9 023	4 006	4 174	3 403	7.9	3.0	7.9	3.0	1 071.0	2 820.3	507.1	1 335.3
Missoula city, Missoula County	42 918	r33 351	29 497	18 488	r14 528	10 313	43.2	16.7	43.1	16.6	995.8	2 585.4	429.0	1 113.7
Orchard Homes CDP, Missoula County	10 317	10 837	...	4 339	4 230	...	21.4	8.3	21.0	8.1	491.3	1 273.7	206.6	535.7
Polson city, Lake County	3 283	2 798	2 464	1 565	1 343	962	4.7	1.8	4.7	1.8	698.5	1 823.9	333.0	869.4
Shelby city, Toole County	2 763	3 142	3 111	1 302	1 367	1 184	4.3	1.7	4.1	1.6	673.9	1 726.9	317.6	813.8
Sidney city, Richland County	5 217	5 726	4 543	2 363	2 303	1 637	5.8	2.2	5.8	2.2	899.5	2 371.4	407.4	1 074.1
Whitefish city, Flathead County	4 368	r3 703	3 349	2 259	r1 699	1 225	7.8	3.0	7.8	3.0	560.0	1 456.0	289.6	753.0
Wolf Point city, Roosevelt County	2 880	3 074	3 095	1 236	1 252	1 085	2.3	.9	2.3	.9	1 252.2	3 200.0	537.4	1 373.3
Butte-Silver Bow, Silver Bow County	33 941	...	...	15 474	...	...	1 862.2	719.0	1 860.5	718.3	18.2	47.3	8.3	21.5
Nebraska	1 578 385	1 569 825	1 485 333	660 621	624 829	515 530	200 358.0	77 358.3	199 113.2	76 877.7	7.9	20.5	3.3	8.6
Alliance city, Box Butte County	9 765	r9 920	6 862	4 108	r4 013	2 590	12.2	4.7	12.2	4.7	800.4	2 077.7	336.7	874.0
Auburn city, Nemaha County	3 443	3 482	3 650	1 555	1 588	1 490	3.9	1.5	3.9	1.5	882.8	2 295.3	398.7	1 036.7
Aurora city, Hamilton County	3 810	3 717	3 180	1 588	1 510	1 161	4.6	1.8	4.6	1.8	828.3	2 116.7	345.2	882.2
Beatrice city, Gage County	12 354	12 891	12 389	5 532	5 611	4 786	17.0	6.6	17.0	6.6	726.7	1 871.8	325.4	838.2
Bellevue city, Sarpy County	30 982	21 813	21 953	11 960	7 798	6 327	20.8	8.0	20.8	8.0	1 489.5	3 872.8	575.0	1 495.0

TIPSII [UPF] GPH21 CENSUS90 71583900 08/27/93 11:03 AM MACHINE: C DATA:CENSUS90*PH21TIPSDA00. 08/26/93 14:50:22 TAPE: NONE FRAME: 503
TSF:CENSUS90*92. 08/26/93 14:51:46 UTF:CENSUS90*93. 08/26/93 14:51:47 META:CENSUS90*PH21TABLES00. 08/26/93 15:23:55

Table 45. Population and Housing Units, 1970 to 1990; Area Measurements and Density: 1990—Con.

[For information concerning historical counts, see "User Notes." Density is computed using land area. For definitions of terms and meanings of symbols, see text]

State Place and [In Selected States] County Subdivision [2,500 or More Persons]	Population			Housing units			1990 area measurements				1990 density			
							Total area		Land area		Population per—		Housing units per—	
	1990	1980	1970	1990	1980	1970	Square kilometers	Square miles	Square kilometers	Square miles	Square kilometer	Square mile	Square kilometer	Square mile
Nebraska—Con.														
Blair city, Washington County	6 860	6 418	6 106	2 717	2 440	1 984	10.6	4.1	10.5	4.1	653.3	1 673.2	258.8	662.7
Broken Bow city, Custer County	3 778	3 979	3 734	1 714	1 714	1 422	4.2	1.6	4.2	1.6	899.5	2 361.3	408.1	1 071.3
Central City city, Merrick County	2 868	3 083	2 803	1 230	1 232	1 043	4.7	1.8	4.7	1.8	610.2	1 593.3	261.7	683.3
Chadron city, Dawes County	5 588	5 933	5 921	2 333	2 324	1 861	8.4	3.3	8.4	3.3	665.2	1 693.3	277.7	707.0
Chalco CDP, Sarpy County	7 337	...	...	2 399	...	...	7.4	2.8	7.4	2.8	991.5	2 620.4	324.2	856.8
Columbus city, Platte County	19 480	17 328	15 471	7 812	6 789	5 081	23.0	8.9	22.5	8.7	865.8	2 239.1	347.2	897.9
Cozad city, Dawson County	3 823	4 453	4 225	1 725	1 772	1 440	5.0	1.9	5.0	1.9	764.6	2 012.1	345.0	907.9
Crete city, Saline County	4 841	4 872	4 444	1 865	1 811	1 505	5.4	2.1	5.4	2.1	896.5	2 305.2	345.4	888.1
David City city, Butler County	2 522	2 514	2 380	1 142	1 069	955	3.5	1.4	3.5	1.4	720.6	1 801.4	326.3	815.7
Fairbury city, Jefferson County	4 335	4 885	5 265	2 216	2 299	2 214	4.9	1.9	4.9	1.9	884.7	2 281.6	452.2	1 166.3
Falls City city, Richardson County	4 769	5 374	5 444	2 314	2 381	2 246	6.8	2.6	6.8	2.6	701.3	1 834.2	340.3	890.0
Fremont city, Dodge County	23 680	23 979	22 962	9 850	9 542	7 888	17.2	6.7	17.2	6.7	1 376.7	3 534.3	572.7	1 470.1
Gering city, Scotts Bluff County	7 946	7 760	5 639	3 167	2 828	1 858	8.3	3.2	8.3	3.2	957.3	2 483.1	381.6	989.7
Gothenburg city, Dawson County	3 232	3 479	3 158	1 410	1 442	1 225	5.4	2.1	5.3	2.0	609.8	1 616.0	266.0	705.0
Grand Island city, Hall County	39 386	33 180	32 358	15 855	13 717	11 484	53.4	20.6	53.2	20.6	740.3	1 911.9	298.0	769.7
Hastings city, Adams County	22 837	23 045	23 580	9 846	9 940	8 708	24.7	9.5	24.3	9.4	939.8	2 429.5	405.2	1 047.4
Holdrege city, Phelps County	5 671	5 624	5 635	2 526	2 463	2 075	9.0	3.5	9.0	3.5	630.1	1 620.3	280.7	721.7
Kearney city, Buffalo County	24 396	21 158	19 181	9 372	8 076	6 237	22.3	8.6	22.2	8.6	1 098.9	2 836.7	422.2	1 089.8
Kimball city, Kimball County	2 574	3 120	3 680	1 229	1 269	1 257	4.0	1.5	4.0	1.5	643.5	1 716.0	307.3	819.3
La Vista city, Sarpy County	9 840	9 588	4 858	3 502	3 154	1 301	4.5	1.7	4.5	1.7	2 186.7	5 788.2	778.2	2 060.0
Lexington city, Dawson County	6 601	7 040	5 654	2 838	2 873	2 083	7.3	2.8	7.3	2.8	904.2	2 357.5	388.8	1 013.6
Lincoln city, Lancaster County	191 972	171 932	149 518	79 079	69 138	51 469	165.9	64.0	163.9	63.3	1 171.3	3 032.7	482.5	1 249.3
McCook city, Red Willow County	8 112	8 404	8 285	3 670	3 595	3 135	13.7	5.3	13.7	5.3	592.1	1 530.6	267.9	692.5
Minden city, Kearney County	2 749	2 939	2 669	1 236	1 260	1 062	4.2	1.6	4.2	1.6	654.5	1 718.1	294.3	772.5
Nebraska City city, Otoe County	6 547	7 127	7 441	2 955	3 017	2 824	9.7	3.7	9.7	3.7	674.9	1 769.5	304.6	798.6
Norfolk city, Madison County	21 476	19 449	16 607	8 877	7 973	5 903	23.2	9.0	23.0	8.9	933.7	2 413.0	386.0	997.4
North Platte city, Lincoln County	22 605	r24 509	19 447	9 827	r9 838	6 914	24.4	9.4	24.2	9.3	934.1	2 430.6	406.1	1 056.7
Offutt AFB West CDP, Sarpy County	10 883	8 787	8 445	2 835	2 111	1 825	11.4	4.4	11.4	4.4	954.6	2 473.4	248.7	644.3
Ogallala city, Keith County	5 095	5 638	4 976	2 276	2 326	1 784	8.6	3.3	8.5	3.3	599.4	1 543.9	267.8	689.7
Omaha city, Douglas County	335 795	r313 939	346 929	143 612	r125 213	117 744	268.5	103.7	260.7	100.6	1 288.1	3 337.9	550.9	1 427.6
O'Neill city, Holt County	3 852	4 049	3 753	1 717	1 646	1 263	5.0	1.9	5.0	1.9	770.4	2 027.4	343.4	903.7
Papillion city, Sarpy County	10 372	6 399	5 606	3 478	2 100	1 555	5.9	2.3	5.9	2.3	1 758.0	4 509.6	589.5	1 512.2
Plattsmouth city, Cass County	6 412	6 295	6 371	2 495	2 388	2 086	6.9	2.7	6.9	2.7	929.3	2 374.8	361.6	924.1
Ralston city, Douglas County	6 236	5 143	4 731	2 437	1 831	1 496	4.2	1.6	4.2	1.6	1 484.8	3 897.5	580.2	1 523.1
Schuyler city, Colfax County	4 052	4 151	3 597	1 729	1 748	1 405	5.4	2.1	5.3	2.0	764.5	2 026.0	326.2	864.5
Scottsbluff city, Scotts Bluff County	13 711	14 156	14 507	6 086	5 918	5 125	15.3	5.9	15.2	5.9	902.0	2 323.9	400.4	1 031.5
Seward city, Seward County	5 634	5 713	5 294	2 151	2 039	1 567	4.6	1.8	4.6	1.8	1 224.8	3 130.0	467.6	1 195.0
Sidney city, Cheyenne County	5 959	6 010	6 403	2 741	2 638	2 463	15.3	5.9	15.3	5.9	389.5	1 010.0	179.2	464.6
Skyline CDP, Douglas County	2 563	...	...	787	...	...	8.5	3.3	8.3	3.2	308.8	800.9	94.8	245.9
South Sioux City city, Dakota County	9 677	9 339	7 920	3 816	3 588	2 580	12.8	5.0	12.1	4.7	799.8	2 058.9	315.4	811.9
Valentine city, Cherry County	2 826	2 829	2 662	1 332	1 290	1 066	4.6	1.8	4.6	1.8	614.3	1 570.0	289.6	740.0
Wahoo city, Saunders County	3 681	3 555	3 835	1 570	1 555	1 353	4.6	1.8	4.6	1.8	800.2	2 045.0	341.3	872.2
Wayne city, Wayne County	5 142	5 240	5 379	1 830	1 838	1 521	4.9	1.9	4.9	1.9	1 049.4	2 706.3	373.5	963.2
West Point city, Cuming County	3 250	3 609	3 385	1 388	1 422	1 190	5.2	2.0	5.2	2.0	625.0	1 625.0	266.9	694.0
York city, York County	7 884	7 723	6 778	3 323	3 115	2 550	14.6	5.6	14.6	5.6	540.0	1 407.9	227.6	593.4
Nevada	1 201 833	r800 508	488 738	518 858	r339 956	172 558	286 367.2	110 566.5	284 396.3	109 805.5	4.2	10.9	1.8	4.7
Battle Mountain CDP, Lander County	3 542	2 749	1 856	1 431	1 096	614	4.7	1.8	4.7	1.8	753.6	1 967.8	304.5	795.0
Boulder City city, Clark County	12 567	9 590	5 223	5 390	4 025	1 870	87.0	33.6	86.9	33.6	144.6	374.0	62.0	160.4
Urban part	12 343	...	...	5 297	...	...	23.5	9.1	23.4	9.0	527.5	1 371.4	226.4	588.6
Rural part	224	...	...	93	...	...	63.5	24.5	63.5	24.5	3.5	9.1	1.5	3.8
Carson City	40 443	32 022	15 468	16 628	13 371	5 098	403.6	155.8	371.8	143.5	108.8	281.8	44.7	115.9
Urban part	38 977	...	...	16 006	...	...	57.4	22.2	57.1	22.0	682.6	1 771.7	280.3	727.5
Rural part	1 466	...	...	622	...	...	346.2	133.7	314.7	121.5	4.7	12.1	2.0	5.1
East Las Vegas CDP, Clark County	11 087	6 449	6 501	4 846	2 529	1 919	8.1	3.1	8.1	3.1	1 368.8	3 576.5	598.3	1 563.2
Elko city, Elko County	14 736	8 758	7 621	5 817	3 649	2 725	25.3	9.8	25.3	9.8	582.5	1 503.7	229.9	593.6
Ely city, White Pine County	4 756	4 882	4 176	2 098	2 140	1 478	9.1	3.5	9.1	3.5	522.6	1 358.9	230.5	599.4
Enterprise CDP, Clark County	6 412	...	...	2 506	...	...	179.0	69.1	179.0	69.1	35.8	92.8	14.0	36.3
Fallon city, Churchill County	6 438	4 262	2 959	2 763	1 895	1 216	6.8	2.6	6.8	2.6	946.8	2 476.2	406.3	1 062.7
Fernley CDP, Lyon County	5 164	...	...	2 030	...	...	89.9	34.7	89.9	34.7	57.4	148.8	22.6	58.5
Gardnerville Ranchos CDP, Douglas County	7 455	3 542	...	2 810	1 172	...	38.1	14.7	38.1	14.7	195.7	507.1	73.8	191.2
Hawthorne CDP, Mineral County	4 162	3 741	3 539	1 858	1 653	1 394	3.8	1.5	3.8	1.5	1 095.3	2 774.7	488.9	1 238.7
Henderson city, Clark County	64 942	24 363	16 395	25 400	8 889	4 915	185.3	71.5	185.3	71.5	350.5	908.3	137.1	355.2
Urban part	63 996	23 686	...	25 013	8 564	...	70.4	27.2	70.4	27.2	909.0	2 352.8	355.3	919.6
Rural part	946	677	...	387	325	...	114.9	44.4	114.9	44.4	8.2	21.3	3.4	8.7
Incline Village-Crystal Bay CDP, Washoe County	7 119	6 225	...	6 255	5 008	...	40.5	15.6	36.0	13.9	197.8	512.2	173.8	450.0
Indian Hills CDP, Douglas County	2 544	...	...	963	...	...	24.8	9.6	24.8	9.6	102.6	265.0	38.8	100.3
Johnson Lane CDP, Douglas County	2 551	...	...	943	...	...	55.3	21.4	55.3	21.3	46.1	119.8	17.1	44.3
Las Vegas city, Clark County	258 295	164 674	125 787	109 670	67 133	43 064	215.8	83.3	215.7	83.3	1 197.5	3 100.8	508.4	1 316.6
Urban part	258 054	...	...	109 534	...	...	160.7	62.1	160.6	62.0	1 606.8	4 162.2	682.0	1 766.7
Rural part	241	...	...	136	...	...	55.1	21.3	55.1	21.3	4.4	11.3	2.5	6.4
Laughlin CDP, Clark County	4 791	...	...	2 637	...	...	74.3	28.7	71.7	27.7	66.8	173.0	36.8	95.2
Moapa Valley CDP, Clark County	3 444	1 111	...	1 415	472	...	22.6	8.7	22.6	8.7	152.4	395.9	62.6	162.6
Nellis AFB CDP, Clark County	8 377	7 476	6 449	2 065	1 736	1 037	8.0	3.1	8.0	3.1	1 047.1	2 702.3	258.1	666.1

TIPSII [UPF] GPH21 CENSUS90 71583900 08/27/93 11:03 AM MACHINE: C DATA:CENSUS90*PH211PSDA00, 08/26/93 14:50:22 TAPE: NONE FRAME: 504
TSF:CENSUS90*92. 08/26/93 14:51:46 UTF:CENSUS90*93, 08/26/93 14:51:47 META:CENSUS90*PH211TABLES00, 08/26/93 15:23:55

Table 45. Population and Housing Units, 1970 to 1990; Area Measurements and Density: 1990—Con.

[For information concerning historical counts, see "User Notes." Density is computed using land area. For definitions of terms and meanings of symbols, see text]

State Place and [In Selected States] County Subdivision [2,500 or More Persons]	Population			Housing units			1990 area measurements				1990 density			
							Total area		Land area		Population per—		Housing units per—	
	1990	1980	1970	1990	1980	1970	Square kilometers	Square miles	Square kilometers	Square miles	Square kilometer	Square mile	Square kilometer	Square mile
Nevada—Con.														
New Washoe City CDP, Washoe County	2 875	2 543	...	1 065	850	...	24.3	9.4	22.0	8.5	130.7	338.2	48.4	125.3
North Las Vegas city, Clark County	47 707	42 739	46 067	15 837	14 123	12 481	157.9	61.0	157.9	61.0	302.1	782.1	100.3	259.6
Urban part	47 680	...	...	15 825	...	...	63.0	24.3	63.0	24.3	756.8	1 962.1	251.2	651.2
Rural part	27	...	...	12	...	...	95.0	36.7	95.0	36.7	.3	.7	.1	.3
Pahrump CDP, Nye County	7 424	...	...	3 509	...	...	717.6	277.1	717.6	277.1	10.3	26.8	4.9	12.7
Paradise CDP, Clark County	124 682	84 818	24 477	63 924	40 715	11 035	123.4	47.7	123.4	47.7	1 010.4	2 613.9	518.0	1 340.1
Reno city, Washoe County	133 850	100 756	72 863	61 384	47 380	28 083	149.4	57.7	148.9	57.5	898.9	2 327.8	412.2	1 067.5
Sparks city, Washoe County	53 367	40 780	24 187	21 660	16 179	7 634	36.9	14.2	36.9	14.2	1 446.3	3 758.2	587.0	1 525.4
Spring Creek CDP, Elko County	5 866	...	...	1 914	...	...	148.8	57.5	148.7	57.4	39.4	102.2	12.9	33.3
Spring Valley CDP, Clark County	51 726	...	...	22 236	...	...	51.4	19.9	51.4	19.9	1 006.3	2 599.3	432.6	1 117.4
Sunrise Manor CDP, Clark County	95 362	44 155	9 684	37 264	17 483	3 262	90.3	34.9	90.3	34.9	1 056.1	2 732.4	412.7	1 067.7
Sun Valley CDP, Washoe County	11 391	8 822	2 414	4 257	3 380	799	22.7	8.8	22.7	8.8	501.8	1 294.4	187.5	483.8
Tonopah CDP, Nye County	3 616	1 952	1 716	1 713	949	773	42.0	16.2	42.0	16.2	86.1	223.2	40.8	105.7
Winchester CDP, Clark County	23 365	19 728	13 981	12 485	10 531	5 570	11.4	4.4	11.4	4.4	2 049.6	5 310.2	1 095.2	2 837.5
Winnemucca city, Humboldt County	6 134	4 140	3 587	2 442	1 919	1 439	19.6	7.6	19.6	7.6	313.0	807.1	124.6	321.3
New Hampshire	1 109 252	920 610	737 681	503 904	386 381	280 962	24 218.9	9 350.9	23 230.7	8 969.4	47.7	123.7	21.7	56.2
Allenstown town, Merrimack County	4 649	4 398	2 732	1 868	1 592	852	53.4	20.6	53.2	20.5	87.4	226.8	35.1	91.1
Alton town, Belknap County	3 286	2 440	1 647	3 267	2 570	1 879	212.9	82.2	163.5	63.1	20.1	52.1	20.0	51.8
Amherst town, Hillsborough County	9 068	8 243	4 605	3 179	2 594	1 635	90.2	34.8	88.8	34.3	102.1	264.4	35.8	92.7
Atkinson town, Rockingham County	5 188	4 397	2 291	1 885	1 553	779	29.2	11.3	28.9	11.1	179.5	467.4	65.2	169.8
Auburn town, Rockingham County	4 085	2 883	2 035	1 354	979	663	74.4	28.7	65.3	25.2	62.6	162.1	20.7	53.7
Barnstead town, Belknap County	3 100	2 292	1 119	1 861	1 399	904	113.9	44.0	108.6	41.9	28.5	74.0	17.1	44.4
Barrington town, Strafford County	6 164	4 404	1 865	2 640	1 957	1 013	125.7	48.5	120.7	46.6	51.1	132.3	21.9	56.7
Bedford town, Hillsborough County	12 563	9 481	5 859	4 156	2 858	1 691	85.8	33.1	85.0	32.8	147.8	383.0	48.9	126.7
Belmont town, Belknap County	5 796	4 026	2 493	2 869	1 988	1 045	83.7	32.3	79.3	30.6	73.1	189.4	36.2	93.8
Berlin city, Coos County	11 824	13 084	15 256	5 416	5 483	5 229	161.8	62.5	159.9	61.7	73.9	191.6	33.9	87.8
Urban part	11 125	...	...	5 115	...	...	19.6	7.6	18.8	7.3	591.8	1 524.0	272.1	700.7
Rural part	699	...	...	301	...	...	142.2	54.9	141.1	54.5	5.0	12.8	2.1	5.5
Boscawen town, Merrimack County	3 586	3 435	3 162	1 221	1 114	912	65.8	25.4	64.0	24.7	56.0	145.2	19.1	49.4
Bow town, Merrimack County	5 500	4 015	2 479	1 860	1 284	757	73.7	28.5	72.7	28.1	75.7	195.7	25.6	66.2
Brentwood town, Rockingham County	2 590	2 004	1 468	778	590	401	44.0	17.0	43.6	16.8	59.4	154.2	17.8	46.3
Bristol town, Grafton County	2 537	2 198	1 670	2 250	1 747	1 274	57.7	22.3	44.9	17.3	56.5	146.6	50.1	130.1
Canaan town, Grafton County	3 045	2 456	1 923	1 435	1 118	808	142.5	55.0	137.8	53.2	22.1	57.2	10.4	27.0
Candia town, Rockingham County	3 557	2 989	1 997	1 192	995	605	79.2	30.6	78.6	30.3	45.3	117.4	15.2	39.3
Charlestown town, Sullivan County	4 630	4 417	3 274	2 051	1 739	1 100	98.3	38.0	92.8	35.8	49.9	129.3	22.1	57.3
Chester town, Rockingham County	2 691	2 006	1 382	924	661	436	67.4	26.0	67.1	25.9	40.1	103.9	13.8	35.7
Chesterfield town, Cheshire County	3 112	2 561	1 817	1 527	1 259	929	123.2	47.6	118.0	45.6	26.4	68.2	12.9	33.5
Claremont city, Sullivan County	13 902	14 557	14 221	6 228	5 967	5 071	114.2	44.1	111.7	43.1	124.5	322.6	55.8	144.5
Concord city, Merrimack County	36 006	30 400	30 022	15 697	12 126	9 547	174.9	67.5	166.5	64.3	216.3	560.0	94.3	244.1
Urban part	35 005	...	...	15 334	...	...	112.0	43.3	106.1	41.0	329.9	853.8	144.5	374.0
Rural part	1 001	...	...	363	...	...	62.9	24.3	60.4	23.3	16.6	43.0	6.0	15.6
Conway town, Carroll County	7 940	7 158	4 865	5 499	4 300	2 264	185.7	71.7	180.4	69.7	44.0	113.9	30.5	78.9
Danville town, Rockingham County	2 534	1 318	924	960	445	316	30.8	11.9	30.3	11.7	83.6	216.6	31.7	82.1
Deerfield town, Rockingham County	3 124	1 979	1 178	1 227	828	634	135.3	52.2	131.9	50.9	23.7	61.4	9.3	24.1
Derry CDP, Rockingham County	20 446	12 248	6 090	8 674	4 862	2 177	40.6	15.7	39.9	15.4	512.4	1 327.7	217.4	563.2
Derry town, Rockingham County	29 603	18 875	11 712	11 869	7 280	4 279	95.0	36.7	92.7	35.8	319.3	826.9	128.0	331.5
Dover city, Strafford County	25 042	22 377	20 850	11 307	8 759	6 921	75.3	29.1	69.2	26.7	361.9	937.9	163.4	423.5
Durham CDP, Strafford County	9 236	8 448	7 221	1 569	1 418	1 048	7.0	2.7	6.9	2.7	1 338.6	3 420.7	227.4	581.1
Durham town, Strafford County	11 818	10 652	8 869	2 508	2 144	1 560	64.1	24.8	58.0	22.4	203.8	527.6	43.2	112.0
East Merrimack CDP, Hillsborough County	3 656	2 052	...	1 696	660	...	8.6	3.3	7.8	3.0	468.7	1 218.7	217.4	565.3
Enfield town, Grafton County	3 979	3 175	2 345	2 158	1 541	1 129	111.6	43.1	104.3	40.3	38.1	98.7	20.7	53.5
Epping town, Rockingham County	5 162	3 460	2 356	2 059	1 343	868	67.9	26.2	67.4	26.0	76.6	198.5	30.5	79.2
Epsom town, Merrimack County	3 591	2 743	1 469	1 396	1 074	519	89.0	34.4	88.5	34.2	40.6	105.0	15.8	40.8
Exeter CDP, Rockingham County	9 556	8 947	6 439	4 296	3 660	2 337	12.7	4.9	12.3	4.8	776.9	1 990.8	349.3	895.0
Exeter town, Rockingham County	12 481	11 024	8 892	5 346	4 406	3 097	51.8	20.0	50.9	19.6	245.2	636.8	105.0	272.8
Farmington CDP, Strafford County	3 567	3 284	2 884	1 443	1 284	1 024	16.6	6.4	16.6	6.4	214.9	557.3	86.9	225.5
Farmington town, Strafford County	5 739	4 630	3 588	2 260	1 800	1 276	97.1	37.5	96.2	37.2	59.7	154.3	23.5	60.8
Franklin city, Merrimack County	8 304	7 901	7 292	3 744	3 255	2 722	75.5	29.2	71.4	27.6	116.3	300.9	52.4	135.7
Urban part	8 025	...	...	3 580	...	...	34.0	13.1	33.4	12.9	240.3	622.1	107.2	277.5
Rural part	279	...	...	164	...	...	41.5	16.0	38.0	14.7	7.3	19.0	4.3	11.2
Fremont town, Rockingham County	2 576	1 333	993	920	464	403	45.1	17.4	44.4	17.2	58.0	149.8	20.7	53.5
Gilford town, Belknap County	5 867	4 841	3 219	4 397	3 026	1 632	139.4	53.8	100.9	39.0	58.1	150.4	43.6	112.7
Gilmanton town, Belknap County	2 609	1 941	1 010	1 744	1 440	1 045	153.0	59.1	147.9	57.1	17.6	45.7	11.8	30.5
Goffstown town, Hillsborough County	14 621	11 315	9 284	5 022	3 457	2 465	97.2	37.5	95.6	36.9	152.9	396.2	52.5	136.1
Gorham town, Coos County	3 173	3 322	2 998	1 426	1 352	1 040	83.7	32.3	82.6	31.9	38.4	99.5	17.3	44.7
Greenland town, Rockingham County	2 768	2 129	1 784	1 082	734	544	34.5	13.3	27.2	10.5	101.8	263.6	39.8	103.0
Hampstead town, Rockingham County	6 732	3 785	2 401	2 661	1 541	1 049	36.3	14.0	34.9	13.5	192.9	498.7	76.2	197.1
Hampton CDP, Rockingham County	7 989	6 779	5 407	3 587	2 725	1 891	14.1	5.4	13.9	5.4	574.7	1 479.4	258.1	664.3
Hampton town, Rockingham County	12 278	10 493	8 011	8 599	6 962	5 536	37.8	14.6	33.8	13.0	363.3	944.5	254.4	661.5
Hanover CDP, Grafton County	6 538	6 861	6 147	1 490	1 516	1 196	10.5	4.0	9.7	3.8	674.0	1 720.5	153.6	392.1
Hanover town, Grafton County	9 212	9 119	8 494	2 623	2 373	1 992	130.0	50.2	127.2	49.1	72.4	187.6	20.6	53.4
Haverhill town, Grafton County	4 164	3 445	3 090	2 031	1 649	1 157	135.9	52.5	132.5	51.1	31.4	81.5	15.3	39.7
Henniker town, Merrimack County	4 151	3 246	2 348	1 558	1 181	808	116.1	44.8	114.3	44.1	36.3	94.1	13.6	35.3
Hillsborough town, Hillsborough County	4 498	3 437	2 775	2 157	1 828	1 337	115.6	44.6	113.0	43.6	39.8	103.2	19.1	49.5

TIPSII [UPF] GPH21 CENSUS90 71583900 08/27/93 11:03 AM MACHINE: C DATA:CENSUS90*PH21TIPSDA00. 08/26/93 14:50:22 TAPE: NONE FRAME: 505
TSF:CENSUS90*92. 08/26/93 14:51:46 UTF:CENSUS90*93. 08/26/93 14:51:47 META:CENSUS90*PH21TABLES00. 08/26/93 15:23:55

Table 45. Population and Housing Units, 1970 to 1990; Area Measurements and Density: 1990—Con.

[For information concerning historical counts, see "User Notes." Density is computed using land area. For definitions of terms and meanings of symbols, see text]

State Place and [In Selected States] County Subdivision [2,500 or More Persons]	Population			Housing units			1990 area measurements				1990 density			
							Total area		Land area		Population per—		Housing units per—	
	1990	1980	1970	1990	1980	1970	Square kilometers	Square miles	Square kilometers	Square miles	Square kilometer	Square mile	Square kilometer	Square mile
New Hampshire—Con.														
Hinsdale town, Cheshire County	3 936	3 631	3 276	1 655	1 411	1 081	59.0	22.8	53.6	20.7	73.4	190.1	30.9	80.0
Hollis town, Hillsborough County	5 705	4 679	2 616	2 006	1 553	860	83.7	32.3	82.2	31.7	69.4	180.0	24.4	63.3
Hooksett CDP, Merrimack County	2 573	1 868	1 303	1 019	628	306	13.4	5.2	12.4	4.8	207.5	536.0	82.2	212.3
Hooksett town, Merrimack County	8 767	7 303	5 564	3 484	2 492	1 683	96.6	37.3	93.8	36.2	93.5	242.2	37.1	96.2
Hopkinton town, Merrimack County	4 806	3 861	3 007	1 924	1 480	1 104	116.8	45.1	112.1	43.3	42.9	111.0	17.2	44.4
Hudson CDP, Hillsborough County	7 626	6 248	...	2 960	2 021	...	8.4	3.2	7.9	3.1	965.3	2 460.0	374.7	954.8
Hudson town, Hillsborough County	19 530	14 022	10 638	6 902	4 369	2 949	75.3	29.1	73.2	28.3	266.8	690.1	94.3	243.9
Jaffrey CDP, Cheshire County	2 558	2 684	1 922	1 169	1 185	772	6.8	2.6	6.5	2.5	393.5	1 023.2	179.8	467.6
Jaffrey town, Cheshire County	5 361	4 349	3 353	2 426	1 813	1 411	103.7	40.0	99.2	38.3	54.0	140.0	24.5	63.3
Keene city, Cheshire County	22 430	21 449	20 467	8 841	7 938	6 823	97.3	37.6	96.6	37.3	232.2	601.3	91.5	237.0
Kingston town, Rockingham County	5 591	4 111	2 882	2 115	1 683	1 242	54.1	20.9	50.9	19.7	109.8	283.8	41.6	107.4
Laconia city, Belknap County	15 743	15 575	14 888	8 201	6 801	5 381	68.9	26.6	52.6	20.3	299.3	775.5	155.9	404.0
Urban part	15 380	...	...	7 982	...	...	48.4	18.7	32.5	12.5	473.2	1 230.4	245.6	638.6
Rural part	363	...	...	219	...	...	20.5	7.9	20.1	7.8	18.1	46.5	10.9	28.1
Lancaster town, Coos County	3 522	3 401	3 166	1 513	1 337	1 148	132.8	51.3	129.8	50.1	27.1	70.3	11.7	30.2
Lebanon city, Grafton County	12 183	11 134	9 725	5 718	4 758	3 539	107.1	41.4	104.5	40.4	116.6	301.6	54.7	141.5
Urban part	11 769	...	...	5 537	...	...	74.3	28.7	71.8	27.7	163.9	424.9	77.1	199.9
Rural part	414	...	...	181	...	...	32.8	12.7	32.8	12.7	12.6	32.6	5.5	14.3
Lee town, Strafford County	3 729	2 111	1 481	1 393	906	537	52.2	20.2	51.7	19.9	72.1	187.4	26.9	70.0
Litchfield town, Hillsborough County	5 516	4 150	1 420	1 845	1 319	462	40.0	15.4	39.1	15.1	141.1	365.3	47.2	122.2
Littleton CDP, Grafton County	4 633	4 480	4 180	2 103	1 989	1 586	22.3	8.6	22.3	8.6	207.8	538.7	94.3	244.5
Littleton town, Grafton County	5 827	5 558	5 290	2 688	2 485	2 055	140.1	54.1	130.0	50.2	44.8	116.1	20.7	53.5
Londonderry CDP, Rockingham County	10 114	...	...	3 472	...	...	31.7	12.2	31.6	12.2	320.1	829.0	109.9	284.6
Londonderry town, Rockingham County	19 781	13 598	5 346	6 739	4 584	1 628	108.6	41.9	108.3	41.8	182.7	473.2	62.2	161.2
Loudon town, Merrimack County	4 114	2 454	1 707	1 476	880	568	123.0	47.5	121.2	46.8	33.9	87.9	12.2	31.5
Manchester city, Hillsborough County	99 567	90 936	87 754	44 361	35 869	30 185	90.4	34.9	85.5	33.0	1 164.5	3 017.2	518.8	1 344.3
Meredith town, Belknap County	4 837	4 646	2 904	3 720	3 184	2 081	140.2	54.1	104.1	40.2	46.5	120.3	35.7	92.5
Merrimack town, Hillsborough County	22 156	15 406	8 595	7 915	4 584	2 539	86.6	33.4	84.5	32.6	262.2	679.6	93.7	242.8
Milford CDP, Hillsborough County	8 015	6 269	4 997	3 398	2 382	1 704	14.9	5.7	14.8	5.7	541.6	1 406.1	229.6	596.1
Milford town, Hillsborough County	11 795	8 685	6 622	4 793	3 255	2 237	65.5	25.3	65.3	25.2	180.6	468.1	73.4	190.2
Milton town, Strafford County	3 691	2 438	1 859	1 767	1 177	1 022	88.8	34.3	85.8	33.1	43.0	111.5	20.6	53.4
Moultonborough town, Carroll County	2 956	2 206	1 310	3 850	2 853	1 858	193.2	74.6	155.0	59.8	19.1	49.4	24.8	64.4
Nashua city, Hillsborough County	79 662	67 865	55 820	33 383	25 444	18 035	82.5	31.9	80.1	30.9	994.5	2 578.1	416.8	1 080.4
New Boston town, Hillsborough County	3 214	1 928	1 390	1 138	677	427	111.9	43.2	111.0	42.8	29.0	75.1	10.3	26.6
New Ipswich town, Hillsborough County	4 014	2 433	1 803	1 326	808	608	85.6	33.1	84.8	32.8	47.3	122.4	15.6	40.4
New London town, Merrimack County	3 180	2 935	2 236	1 806	1 492	1 082	66.3	25.6	58.3	22.5	54.5	141.3	31.0	80.3
Newmarket CDP, Rockingham County	4 917	3 749	2 645	2 400	1 664	952	5.6	2.2	5.4	2.1	910.6	2 341.4	444.4	1 142.9
Newmarket town, Rockingham County	7 157	4 290	3 361	3 285	1 859	1 171	36.7	14.2	32.5	12.6	220.2	568.0	101.1	260.7
Newport CDP, Sullivan County	3 772	4 388	3 296	1 725	1 691	1 231	26.3	10.2	26.3	10.2	143.4	369.8	65.6	169.1
Newport town, Sullivan County	6 110	6 229	5 899	2 675	2 442	2 076	113.1	43.7	112.9	43.6	54.1	140.1	23.7	61.4
Newton town, Rockingham County	3 473	3 068	1 920	1 251	1 095	676	26.1	10.1	25.7	9.9	135.1	350.8	48.7	126.4
Northfield town, Merrimack County	4 263	3 051	2 193	1 671	1 135	727	75.2	29.1	74.6	28.8	57.1	148.0	22.4	58.0
North Hampton town, Rockingham County	3 637	3 425	3 259	1 495	1 302	1 107	37.3	14.4	36.0	13.9	101.0	261.7	41.5	107.6
Northwood town, Rockingham County	3 124	2 175	1 526	1 791	1 428	1 140	77.9	30.1	72.5	28.0	43.1	111.6	24.7	64.0
Nottingham town, Rockingham County	2 939	1 952	952	1 314	892	665	125.4	48.4	120.4	46.5	24.4	63.2	10.9	28.3
Ossipee town, Carroll County	3 309	2 465	1 647	2 617	1 826	1 179	195.7	75.6	184.3	71.2	18.0	46.5	14.2	36.8
Pelham town, Hillsborough County	9 408	8 090	5 408	3 118	2 408	1 641	69.8	27.0	68.5	26.4	137.3	356.4	45.5	118.1
Pembroke town, Merrimack County	6 561	4 861	4 261	2 536	1 788	1 390	59.5	23.0	59.1	22.8	111.0	287.8	42.9	111.2
Peterborough CDP, Hillsborough County	2 685	2 568	2 078	1 228	1 123	784	12.1	4.7	12.1	4.7	221.9	571.3	101.5	261.3
Peterborough town, Hillsborough County	5 239	4 895	3 807	2 242	1 973	1 423	98.7	38.1	97.7	37.7	53.6	139.0	22.9	59.5
Pinardville CDP, Hillsborough County	4 654	...	...	1 910	...	...	4.5	1.7	4.1	1.6	1 135.1	2 908.8	465.9	1 193.8
Pittsfield town, Merrimack County	3 701	2 889	2 517	1 527	1 197	892	61.8	23.9	61.0	23.6	60.7	156.8	25.0	64.7
Plaistow town, Rockingham County	7 316	5 609	4 712	2 691	1 827	1 424	27.6	10.6	27.5	10.6	266.0	690.2	97.9	253.9
Plymouth CDP, Grafton County	3 967	3 628	3 109	1 066	934	656	9.8	3.8	9.6	3.7	413.2	1 072.2	111.0	288.1
Plymouth town, Grafton County	5 811	5 094	4 225	2 075	1 608	1 120	74.0	28.6	73.3	28.3	79.3	205.3	28.3	73.3
Portsmouth city, Rockingham County	25 925	26 254	25 717	11 369	9 880	8 306	43.5	16.8	40.4	15.6	641.7	1 661.9	281.4	728.8
Raymond CDP, Rockingham County	2 516	1 192	...	1 041	458	...	12.2	4.7	11.9	4.6	211.4	547.0	87.5	226.3
Raymond town, Rockingham County	8 713	5 453	3 003	3 350	2 153	1 193	76.6	29.6	74.6	28.8	116.8	302.5	44.9	116.3
Rindge town, Cheshire County	4 941	3 375	2 175	1 781	1 367	933	103.5	40.0	96.3	37.2	51.3	132.8	18.5	47.9
Rochester city, Strafford County	26 630	21 560	17 938	11 076	8 153	6 037	118.6	45.8	117.0	45.2	227.6	589.2	94.7	245.0
Rollinsford town, Strafford County	2 645	2 319	2 273	1 040	819	731	19.5	7.5	18.9	7.3	139.9	362.3	55.0	142.5
Rye town, Rockingham County	4 612	4 508	4 083	2 443	2 362	1 974	92.0	35.5	32.7	12.6	141.0	366.0	74.7	193.9
Salem town, Rockingham County	25 746	24 124	20 142	9 897	8 848	6 795	67.0	25.9	64.0	24.7	402.3	1 042.3	154.6	400.7
Sandown town, Rockingham County	4 060	2 057	741	1 488	874	529	37.4	14.4	36.0	13.9	112.8	292.1	41.3	107.1
Seabrook town, Rockingham County	6 503	5 917	3 053	3 469	3 052	1 667	24.9	9.6	23.0	8.9	282.7	730.7	150.8	389.8
Somersworth city, Strafford County	11 249	10 350	9 026	4 719	4 016	2 934	25.9	10.0	25.3	9.8	444.6	1 147.9	186.5	481.5
South Hooksett CDP, Merrimack County	3 638	...	...	1 443	...	...	13.7	5.3	13.6	5.3	267.5	686.4	106.1	272.3
Strafford town, Strafford County	2 965	1 663	965	1 264	878	630	133.2	51.4	127.4	49.2	23.3	60.3	9.9	25.7
Stratham town, Rockingham County	4 955	2 507	1 512	1 917	848	458	40.1	15.5	39.1	15.1	126.7	328.1	49.0	127.0
Sunapee town, Sullivan County	2 559	2 312	1 384	1 904	1 645	1 163	65.3	25.2	54.7	21.1	46.8	121.3	34.8	90.2
Suncook CDP, Merrimack County	5 214	4 698	4 280	2 246	1 811	1 385	9.8	3.8	9.4	3.6	554.7	1 448.3	238.9	623.9
Swanzey town, Cheshire County	6 236	5 183	4 254	2 582	1 975	1 481	117.5	45.4	116.5	45.0	53.5	138.6	22.2	57.4
Tilton town, Belknap County	3 240	3 387	2 579	1 612	1 476	918	31.2	12.0	29.6	11.4	109.5	284.2	54.5	141.4

TIPSII [UPF] GPH21 CENSUS90 71583900 08/27/93 11:03 AM MACHINE: C DATA:CENSUS90*PH211PSDA00. 08/26/93 14:50:22 TAPE: NONE FRAME: 506
TSF:CENSUS90*92. 08/26/93 14:51:46 UTF:CENSUS90*93. 08/26/93 14:51:47 META:CENSUS90*PH211TABLES00. 08/26/93 15:23:55

Table 45. Population and Housing Units, 1970 to 1990; Area Measurements and Density: 1990—Con.

[For information concerning historical counts, see "User Notes." Density is computed using land area. For definitions of terms and meanings of symbols, see text]

State Place and [In Selected States] County Subdivision [2,500 or More Persons]	Population			Housing units			1990 area measurements				1990 density			
							Total area		Land area		Population per—		Housing units per—	
	1990	1980	1970	1990	1980	1970	Square kilometers	Square miles	Square kilometers	Square miles	Square kilometer	Square mile	Square kilometer	Square mile
New Hampshire—Con.														
Tilton-Northfield CDP	3 081	2 574	2 420	1 293	1 030	784	7.7	3.0	7.7	3.0	400.1	1 027.0	167.9	431.0
Belknap County	1 557	1 233	1 105	678	510	382	5.1	2.0	5.1	2.0	305.3	778.5	132.9	339.0
Merrimack County	1 524	1 341	1 315	615	520	402	2.6	1.0	2.6	1.0	586.2	1 524.0	236.5	615.0
Wakefield town, Carroll County	3 057	2 237	1 420	3 158	2 472	1 676	115.6	44.7	101.9	39.3	30.0	77.8	31.0	80.4
Walpole town, Cheshire County	3 210	3 188	2 966	1 465	1 294	1 040	94.9	36.6	92.1	35.6	34.9	90.2	15.9	41.2
Weare town, Hillsborough County	6 193	3 232	1 851	2 417	1 368	855	155.1	59.9	152.4	58.9	40.6	105.1	15.9	41.0
Wilton town, Hillsborough County	3 122	2 669	2 276	1 251	953	804	67.0	25.9	66.7	25.8	46.8	121.0	18.8	48.5
Winchester town, Cheshire County	4 038	3 465	2 869	1 673	1 420	1 092	143.8	55.5	142.3	54.9	28.4	73.6	11.8	30.5
Windham town, Rockingham County	9 000	5 664	3 008	3 327	2 176	1 484	72.2	27.9	69.4	26.8	129.7	335.8	47.9	124.1
Wolfeboro CDP, Carroll County	2 783	2 271	1 718	1 758	1 229	889	19.5	7.5	18.8	7.3	148.0	381.2	93.5	240.8
Wolfeboro town, Carroll County	4 807	3 968	3 036	3 631	2 686	2 162	151.5	58.5	125.1	48.3	38.4	99.5	29.0	75.2
New Jersey	7 730 188	r7 365 011	7 171 112	3 075 310	r2 772 248	2 388 689	22 589.8	8 721.9	19 214.8	7 418.8	402.3	1 042.0	160.0	414.5
Aberdeen township, Monmouth County	17 038	17 235	17 680	6 170	5 423	4 672	20.1	7.8	14.4	5.6	1 183.2	3 042.5	428.5	1 101.8
Absecon city, Atlantic County	7 298	6 859	6 094	2 771	2 472	1 917	17.9	6.9	14.8	5.7	493.1	1 280.4	187.2	486.1
Alexandria township, Hunterdon County	3 594	2 798	2 127	1 275	951	690	71.6	27.7	71.4	27.6	50.3	130.2	17.9	46.2
Allamuchy township, Warren County	3 484	2 560	1 138	1 623	1 119	426	53.8	20.8	53.2	20.5	65.5	170.0	30.5	79.2
Allamuchy-Panther Valley CDP, Warren County	2 764	...	...	1 355	...	...	15.0	5.8	14.8	5.7	186.8	484.9	91.6	237.7
Allendale borough, Bergen County	5 900	5 901	6 240	1 915	1 727	1 647	8.2	3.2	8.1	3.1	728.4	1 903.2	236.4	617.7
Alloway township, Salem County	2 795	2 680	2 550	1 005	911	793	85.9	33.2	85.1	32.8	32.8	85.2	11.8	30.6
Alpha borough, Warren County	2 530	2 644	2 829	1 003	992	933	4.5	1.7	4.4	1.7	575.0	1 488.2	228.0	590.0
Andover township, Sussex County	5 438	4 506	3 040	1 811	1 330	955	53.5	20.7	52.1	20.1	104.4	270.5	34.8	90.1
Asbury Park city, Monmouth County	16 799	17 015	16 533	7 692	8 166	7 091	4.1	1.6	3.7	1.4	4 540.3	11 999.3	2 078.9	5 494.3
Atlantic City city, Atlantic County	37 986	40 199	47 859	21 626	21 520	24 055	44.9	17.4	29.4	11.3	1 292.0	3 361.6	735.6	1 913.8
Atlantic Highlands borough, Monmouth County	4 629	4 950	5 102	1 932	1 861	1 722	11.7	4.5	3.2	1.2	1 446.6	3 857.5	603.8	1 610.0
Audubon borough, Camden County	9 205	9 533	10 802	3 756	3 778	3 652	3.9	1.5	3.9	1.5	2 360.3	6 136.7	963.1	2 504.0
Avenel CDP, Middlesex County	15 504	...	...	5 041	...	...	9.0	3.5	8.9	3.4	1 742.0	4 560.0	566.4	1 482.6
Barnegat township, Ocean County	12 235	8 702	1 539	4 902	3 409	745	103.0	39.8	87.1	33.6	140.5	364.1	56.3	145.9
Barrington borough, Camden County	6 774	7 418	8 409	2 765	2 842	2 688	4.2	1.6	4.2	1.6	1 612.9	4 233.8	658.3	1 728.1
Bayonne city, Hudson County	61 444	65 047	72 743	26 468	26 363	25 312	28.9	11.1	14.6	5.6	4 208.5	10 972.1	1 812.9	4 726.4
Beach Haven West CDP, Ocean County	4 237	3 020	...	4 514	3 429	...	5.6	2.2	5.2	2.0	814.8	2 118.5	868.1	2 257.0
Beachwood borough, Ocean County	9 324	7 687	4 390	3 244	2 678	1 633	7.1	2.8	7.1	2.8	1 313.2	3 330.0	456.9	1 158.6
Beattyestown CDP, Warren County	3 966	...	...	1 887	...	...	7.8	3.0	7.8	3.0	508.5	1 322.0	241.9	629.0
Beckett CDP, Gloucester County	3 815	...	...	1 215	...	...	4.8	1.8	4.6	1.8	829.3	2 119.4	264.1	675.0
Bedminster township, Somerset County	7 086	2 469	2 597	3 757	938	840	68.6	26.5	68.6	26.5	103.3	267.4	54.8	141.8
Belleville CDP, Essex County	34 213	...	...	14 058	...	...	8.8	3.4	8.7	3.3	3 932.5	10 367.6	1 615.9	4 260.0
Bellmawr borough, Camden County	12 603	13 721	15 618	4 789	4 682	4 595	8.1	3.1	7.9	3.0	1 595.3	4 201.0	606.2	1 596.3
Belmar borough, Monmouth County	5 877	6 771	5 782	3 888	4 155	3 177	4.4	1.7	2.6	1.0	2 260.4	5 877.0	1 495.4	3 888.0
Belvidere town, Warren County	2 669	2 475	2 722	1 084	999	956	3.5	1.3	3.4	1.3	785.0	2 053.1	318.8	833.8
Bergenfield borough, Bergen County	24 458	25 568	29 000	9 035	8 969	8 919	7.5	2.9	7.5	2.9	3 261.1	8 433.8	1 204.7	3 115.5
Berkeley township, Ocean County	37 319	23 151	7 918	19 873	11 698	3 929	144.4	55.8	111.1	42.9	335.9	869.9	178.9	463.2
Berkeley Heights township, Union County	11 980	12 549	13 078	3 924	3 748	3 372	16.3	6.3	16.2	6.3	739.5	1 901.6	242.2	622.9
Berkeley Heights CDP, Union County	11 980	12 549	...	3 924	3 748	...	16.3	6.3	16.2	6.3	739.5	1 901.6	242.2	622.9
Berlin borough, Camden County	5 672	5 786	4 997	2 015	1 899	1 424	9.3	3.6	9.3	3.6	609.9	1 575.6	216.7	559.7
Berlin township, Camden County	5 466	5 348	5 692	1 838	1 737	1 588	8.4	3.2	8.4	3.2	650.7	1 708.1	218.8	574.4
Bernards township, Somerset County	17 199	12 920	13 305	6 658	3 785	3 214	62.2	24.0	62.1	24.0	277.0	716.6	107.2	277.4
Bernardsville borough, Somerset County	6 597	6 715	6 652	2 561	2 342	2 063	33.5	13.0	33.5	12.9	196.9	511.4	76.4	198.5
Bethlehem township, Hunterdon County	3 104	3 045	1 385	1 081	977	461	54.0	20.8	54.0	20.8	57.5	149.2	20.0	52.0
Beverly city, Burlington County	2 973	2 919	3 105	1 062	1 037	955	2.0	.8	1.5	.6	1 982.0	4 955.0	708.0	1 770.0
Blackwood CDP, Camden County	5 120	5 219	...	1 860	1 812	...	3.2	1.3	3.2	1.3	1 600.0	3 938.5	581.3	1 430.8
Blairstown township, Warren County	5 331	4 360	2 189	1 885	1 486	797	82.3	31.8	80.4	31.0	66.3	172.0	23.4	60.8
Bloomfield CDP, Essex County	45 061	...	...	19 293	...	...	13.8	5.3	13.8	5.3	3 265.3	8 502.1	1 398.0	3 640.2
Bloomfield township, Essex County	45 061	...	...	19 293	...	...	13.8	5.3	13.8	5.3	3 265.3	8 502.1	1 398.0	3 640.2
Bloomingdale borough, Passaic County	7 530	7 867	7 797	2 916	2 727	2 377	23.9	9.2	22.8	8.8	330.3	855.7	127.9	331.4
Bogota borough, Bergen County	7 824	8 344	8 960	2 844	2 894	2 902	2.1	.8	2.0	.8	3 912.0	9 780.0	1 422.0	3 555.0
Boonton town, Morris County	8 343	8 620	9 261	3 234	3 130	2 953	6.4	2.5	6.1	2.4	1 367.7	3 476.3	530.2	1 347.5
Boonton township, Morris County	3 566	3 273	3 070	1 299	1 110	975	22.7	8.8	22.2	8.6	160.6	414.7	58.5	151.0
Bordentown city, Burlington County	4 341	4 441	4 490	1 897	1 851	1 585	2.5	1.0	2.4	.9	1 808.8	4 823.3	790.4	2 107.8
Bordentown township, Burlington County	7 683	7 170	7 303	2 991	2 520	2 252	24.0	9.3	22.0	8.5	349.2	903.9	136.0	351.9
Bound Brook borough, Somerset County	9 487	9 710	10 450	3 823	3 707	3 490	4.4	1.7	4.4	1.7	2 156.1	5 580.6	868.9	2 248.8
Bradley Beach borough, Monmouth County	4 475	4 772	4 163	3 122	3 003	2 639	1.6	.6	1.5	.6	2 983.3	7 458.3	2 081.3	5 203.3
Branchburg township, Somerset County	10 888	7 846	5 742	3 944	2 474	1 670	52.5	20.3	52.5	20.3	207.4	536.4	75.1	194.3
Brick township, Ocean County	66 473	53 629	35 057	28 843	22 025	14 134	83.7	32.3	68.1	26.3	976.1	2 527.5	423.5	1 096.7
Brick Township CDP, Ocean County	66 473	53 629	...	28 843	22 025	...	83.7	32.3	68.1	26.3	976.1	2 527.5	423.5	1 096.7
Bridgeton city, Cumberland County	18 942	18 795	20 435	7 142	7 148	6 885	16.7	6.4	16.1	6.2	1 176.5	3 055.2	443.6	1 151.9
Bridgewater township, Somerset County	32 509	29 175	30 235	11 757	8 980	8 015	84.3	32.5	84.0	32.4	387.0	1 003.4	140.0	362.9
Brielle borough, Monmouth County	4 406	4 068	3 594	1 986	1 696	1 364	6.1	2.4	4.6	1.8	957.8	2 447.8	431.7	1 103.3
Brigantine city, Atlantic County	11 354	8 318	6 741	8 796	6 060	4 057	25.3	9.8	16.6	6.4	684.0	1 774.1	529.9	1 374.4
Brown Mills CDP, Burlington County	11 429	10 568	7 144	4 007	3 739	2 526	14.4	5.6	13.8	5.3	828.2	2 156.4	290.4	756.0
Budd Lake CDP, Morris County	7 272	6 523	3 168	2 694	2 259	1 240	16.7	6.4	15.2	5.9	478.4	1 232.5	177.2	456.6
Buena borough, Atlantic County	4 441	3 642	3 283	1 761	1 321	1 088	19.7	7.6	19.7	7.6	225.4	584.3	89.4	231.7
Buena Vista township, Atlantic County	7 655	6 959	4 239	2 727	2 226	1 426	107.6	41.5	107.3	41.4	71.3	184.9	25.4	65.9
Burlington city, Burlington County	9 835	10 246	12 010	4 056	4 100	4 025	9.6	3.7	7.8	3.0	1 260.9	3 278.3	520.0	1 352.0

TIPSII [UPF] GPH21 CENSUS90 71583900 08/27/93 11:03 AM MACHINE: C DATA:CENSUS90*PH211PSDA00. 08/26/93 14:50:22 TAPE: NONE FRAME: 507
TSF:CENSUS90*92. 08/26/93 14:51:46 UTF:CENSUS90*93. 08/26/93 14:51:47 META:CENSUS90*PH211TABLES00. 08/26/93 15:23:55

Table 45. Population and Housing Units, 1970 to 1990; Area Measurements and Density: 1990—Con.

[For information concerning historical counts, see "User Notes." Density is computed using land area. For definitions of terms and meanings of symbols, see text]

State Place and [In Selected States] County Subdivision [2,500 or More Persons]	Population			Housing units			1990 area measurements				1990 density			
							Total area		Land area		Population per—		Housing units per—	
	1990	1980	1970	1990	1980	1970	Square kilometers	Square miles	Square kilometers	Square miles	Square kilometer	Square mile	Square kilometer	Square mile
New Jersey—Con.														
Burlington township, Burlington County	12 454	11 527	10 621	4 666	4 206	3 186	36.2	14.0	34.9	13.5	356.8	922.5	133.7	345.6
Butler borough, Morris County	7 392	7 616	7 051	2 750	2 632	2 110	5.4	2.1	5.4	2.1	1 368.9	3 520.0	509.3	1 309.5
Byram township, Sussex County	8 048	7 502	4 592	2 973	2 664	1 767	56.8	21.9	54.0	20.9	149.0	385.1	55.1	142.2
Caldwell CDP, Essex County	7 549	...	...	3 362	...	...	3.1	1.2	3.1	1.2	2 435.2	6 290.8	1 084.5	2 801.7
Camden city, Camden County	87 492	84 910	102 551	30 138	32 573	34 529	26.9	10.4	22.8	8.8	3 837.4	9 942.3	1 321.8	3 424.8
Cape May city, Cape May County	4 668	4 853	4 392	4 052	3 372	2 324	7.3	2.8	6.4	2.5	729.4	1 867.2	633.1	1 620.8
Cape May Court House CDP, Cape May County	4 426	3 597	2 062	1 859	1 556	737	23.6	9.1	23.2	9.0	190.8	491.8	80.1	206.6
Carlstadt borough, Bergen County	5 510	6 166	6 724	2 449	2 393	2 258	10.9	4.2	10.2	4.0	540.2	1 377.5	240.1	612.3
Carneys Point CDP, Salem County	7 686	7 574	...	3 046	2 967	...	22.9	8.9	22.7	8.7	338.6	883.4	134.2	350.1
Carneys Point township, Salem County	8 443	8 396	7 016	3 328	3 269	2 255	46.0	17.8	45.3	17.5	186.4	482.5	73.5	190.2
Carteret borough, Middlesex County	19 025	20 598	23 137	6 811	7 135	7 099	12.9	5.0	11.3	4.4	1 683.6	4 323.9	602.7	1 548.0
Cedar Grove township, Essex County	12 053	12 600	15 582	4 222	3 839	3 668	11.3	4.4	10.9	4.2	1 105.8	2 869.8	387.3	1 005.2
Cedar Grove CDP, Essex County	12 053	12 600	...	4 222	3 839	...	11.0	4.3	10.7	4.1	1 126.4	2 939.8	394.6	1 029.8
Chatham borough, Morris County	8 007	8 537	9 566	3 154	3 225	3 089	6.3	2.4	6.2	2.4	1 291.5	3 336.3	508.7	1 314.2
Chatham township, Morris County	9 361	8 883	8 093	3 729	3 051	2 561	24.2	9.4	24.2	9.3	386.8	1 006.6	154.1	401.0
Cherry Hill township, Camden County	69 348	68 785	64 395	25 786	22 746	18 094	63.1	24.4	62.8	24.3	1 104.3	2 853.8	410.6	1 061.2
Cherry Hill CDP, Camden County	69 319	68 785	...	25 773	22 746	...	63.1	24.4	62.8	24.2	1 103.8	2 864.4	410.4	1 065.0
Chester township, Morris County	5 958	5 198	4 265	1 997	1 586	1 202	75.9	29.3	75.9	29.3	78.5	203.3	26.3	68.2
Chesterfield township, Burlington County	5 152	3 867	3 190	973	760	631	56.2	21.7	56.0	21.6	92.0	238.5	17.4	45.0
Cinnaminson township, Burlington County	14 583	16 072	16 962	4 877	4 672	4 229	20.9	8.1	19.7	7.6	740.3	1 918.8	247.6	641.7
Cinnaminson CDP, Burlington County	14 583	16 072	...	4 877	4 672	...	20.9	8.1	19.7	7.6	740.3	1 918.8	247.6	641.7
City of Orange township, Essex County	29 925	...	...	12 318	...	...	5.7	2.2	5.7	2.2	5 250.0	13 602.3	2 161.1	5 599.1
Clark township, Union County	14 629	16 699	18 829	5 638	5 608	5 302	11.6	4.5	11.3	4.3	1 294.6	3 402.1	498.9	1 311.2
Clark CDP, Union County	14 629	16 699	...	5 638	5 608	...	11.6	4.5	11.3	4.3	1 294.6	3 402.1	498.9	1 311.2
Clayton borough, Gloucester County	6 155	6 013	5 193	2 177	2 187	1 659	19.0	7.3	18.6	7.2	330.9	854.9	117.0	302.4
Clearbrook Park CDP, Middlesex County	2 853	...	...	1 864	...	...	2.2	.9	2.2	.9	1 296.8	3 170.0	847.3	2 071.1
Clementon borough, Camden County	5 601	5 764	4 492	2 420	2 336	1 529	5.0	1.9	4.9	1.9	1 143.1	2 947.9	493.9	1 273.7
Cliffside Park borough, Bergen County	20 393	21 464	18 891	9 809	9 357	6 887	2.5	1.0	2.5	1.0	8 157.2	20 393.0	3 923.6	9 809.0
Cliffwood Beach CDP, Monmouth County	3 543	...	...	1 208	...	...	2.5	1.0	2.5	.9	1 417.2	3 936.7	483.2	1 342.2
Clifton city, Passaic County	71 742	74 388	82 437	29 999	29 440	28 260	29.6	11.4	29.3	11.3	2 448.5	6 348.8	1 023.9	2 654.8
Clinton township, Hunterdon County	10 816	7 345	5 119	3 514	2 212	1 451	88.4	34.1	78.2	30.2	138.3	358.1	44.9	116.4
Closter borough, Bergen County	8 094	8 164	8 604	2 767	2 664	2 498	8.6	3.3	8.2	3.2	987.1	2 529.4	337.4	864.7
Collingswood borough, Camden County	15 289	15 838	17 422	6 734	6 871	6 676	5.0	1.9	4.7	1.8	3 253.0	8 493.9	1 432.8	3 741.1
Colonia CDP, Middlesex County	18 238	...	...	6 209	...	...	10.1	3.9	10.1	3.9	1 805.7	4 676.4	614.8	1 592.1
Colts Neck township, Monmouth County	8 559	7 888	5 819	2 921	2 224	1 550	83.2	32.1	81.5	31.4	105.0	272.6	35.8	93.0
Commercial township, Cumberland County	5 026	4 674	3 667	2 028	1 908	1 533	89.4	34.5	84.1	32.5	59.8	154.6	24.1	62.4
Concordia CDP, Middlesex County	2 683	...	...	1 670	...	...	2.8	1.1	2.8	1.1	958.2	2 439.1	596.4	1 518.2
Country Lake Estates CDP, Burlington County	4 492	3 739	...	1 425	1 155	...	3.5	1.4	2.9	1.1	1 549.0	4 083.6	491.4	1 295.5
Cranbury township, Middlesex County	2 500	1 927	2 253	922	739	694	34.8	13.5	34.8	13.4	71.8	186.6	26.5	68.8
Cranford township, Union County	22 633	24 573	27 391	8 407	8 340	7 923	12.5	4.8	12.5	4.8	1 810.6	4 715.2	672.6	1 751.5
Cranford CDP, Union County	22 624	24 573	...	8 405	8 340	...	12.5	4.8	12.4	4.8	1 824.5	4 713.3	677.8	1 751.0
Cresskill borough, Bergen County	7 558	7 609	8 298	2 600	2 385	2 319	5.5	2.1	5.5	2.1	1 374.2	3 599.0	472.7	1 238.1
Crestwood Village CDP, Ocean County	8 030	7 965	...	6 077	4 974	...	10.2	4.0	10.2	3.9	787.3	2 059.0	595.8	1 558.2
Dayton CDP, Middlesex County	4 321	...	...	1 562	...	...	5.5	2.1	5.5	2.1	785.6	2 057.6	284.0	743.8
Deerfield township, Cumberland County	2 933	2 523	2 464	1 029	894	766	43.6	16.8	43.6	16.8	67.3	174.6	23.6	61.3
Delanco township, Burlington County	3 316	3 730	4 157	1 236	1 313	1 348	8.8	3.4	6.4	2.5	518.1	1 326.4	193.1	494.4
Delanco CDP, Burlington County	3 316	3 730	...	1 236	1 313	...	8.8	3.4	6.4	2.5	518.1	1 326.4	193.1	494.4
Delaware township, Hunterdon County	4 512	3 816	3 249	1 636	1 308	1 064	95.4	36.8	94.6	36.5	47.7	123.6	17.3	44.8
Delran township, Burlington County	13 178	14 811	10 065	4 656	5 093	3 157	18.8	7.3	17.2	6.6	766.2	1 996.7	270.7	705.5
Demarest borough, Bergen County	4 800	4 963	5 133	1 610	1 542	1 395	5.4	2.1	5.4	2.1	888.9	2 285.7	298.1	766.7
Dennis township, Cape May County	5 574	3 989	2 635	1 960	1 434	983	166.5	64.3	158.9	61.4	35.1	90.8	12.3	31.9
Denville township, Morris County	13 812	14 380	14 045	5 059	4 776	4 178	32.7	12.6	31.3	12.1	441.3	1 141.5	161.6	418.1
Deptford township, Gloucester County	24 137	23 473	24 232	8 872	7 780	6 454	45.5	17.6	45.3	17.5	532.8	1 379.3	195.8	507.0
Dover town, Morris County	15 115	14 681	15 039	5 355	5 106	4 907	7.0	2.7	7.0	2.7	2 159.3	5 598.1	765.0	1 983.3
Dover township, Ocean County	76 371	64 455	43 751	35 653	30 132	22 138	137.4	53.0	106.5	41.1	717.1	1 858.2	334.8	867.5
Dumont borough, Bergen County	17 187	18 334	20 155	6 328	6 162	5 993	5.1	2.0	5.1	2.0	3 370.0	8 593.5	1 240.8	3 164.0
Dunellen borough, Middlesex County	6 528	6 593	7 072	2 496	2 476	2 282	2.7	1.0	2.7	1.0	2 417.8	6 528.0	924.4	2 496.0
Eastampton township, Burlington County	4 962	3 814	2 284	1 988	1 556	789	15.1	5.8	14.8	5.7	335.3	870.5	134.3	348.8
East Amwell township, Hunterdon County	4 332	3 468	2 568	1 542	1 181	824	74.3	28.7	74.2	28.6	58.4	151.5	20.8	53.9
East Brunswick CDP, Middlesex County	43 548	37 711	...	15 395	11 450	...	58.0	22.4	57.0	22.0	764.0	1 979.5	270.1	699.8
East Brunswick township, Middlesex County	43 548	37 711	34 166	15 395	11 450	9 095	58.0	22.4	57.0	22.0	764.0	1 979.5	270.1	699.8
East Freehold CDP, Monmouth County	3 842	2 990	...	1 318	876	...	7.7	3.0	7.7	3.0	499.0	1 280.7	171.2	439.3
East Greenwich township, Gloucester County	5 258	r4 142	3 280	1 750	r1 354	1 013	38.8	15.0	38.2	14.8	137.6	355.3	45.8	118.2
East Hanover township, Morris County	9 926	9 319	7 734	3 112	2 614	2 018	21.2	8.2	21.2	8.2	468.2	1 210.5	146.8	379.5
East Hanover CDP, Morris County	9 926	9 319	...	3 112	2 614	...	21.2	8.2	21.2	8.2	468.2	1 210.5	146.8	379.5
East Orange city, Essex County	73 552	r77 878	75 471	28 987	r31 180	29 329	10.2	3.9	10.2	3.9	7 211.0	18 859.5	2 841.9	7 432.6
East Rutherford borough, Bergen County	7 902	7 849	8 536	3 817	3 211	2 960	10.7	4.1	9.9	3.8	798.2	2 079.5	385.6	1 004.5
East Windsor township, Mercer County	22 353	21 041	11 736	9 069	7 919	4 038	40.6	15.7	40.5	15.7	551.9	1 423.8	223.9	577.6
Eatontown borough, Monmouth County	13 800	12 703	14 619	6 093	5 132	4 036	15.3	5.9	15.3	5.9	902.0	2 339.0	398.2	1 032.7
Edgewater borough, Bergen County	5 001	4 628	4 987	2 827	2 230	1 892	6.3	2.4	2.2	.8	2 273.2	6 251.3	1 285.0	3 533.8

TIPSII [UPF] GPH21 CENSUS90 71583900 08/27/93 11:03 AM MACHINE: C DATA:CENSUS90*PH21TIPSDA00, 08/26/93 14:50:22 TAPE: NONE FRAME: 508
TSF:CENSUS90*92. 08/26/93 14:51:46 UTF:CENSUS90*93. 08/26/93 14:51:47 META:CENSUS90*PH21TABLES00. 08/26/93 15:23:55

Table 45. Population and Housing Units, 1970 to 1990; Area Measurements and Density: 1990—Con.

[For information concerning historical counts, see "User Notes." Density is computed using land area. For definitions of terms and meanings of symbols, see text]

State Place and [In Selected States] County Subdivision [2,500 or More Persons]	Population			Housing units			1990 area measurements				1990 density			
							Total area		Land area		Population per—		Housing units per—	
	1990	1980	1970	1990	1980	1970	Square kilometers	Square miles	Square kilometers	Square miles	Square kilometer	Square mile	Square kilometer	Square mile
New Jersey—Con.														
Edgewater Park township, Burlington County	8 388	9 273	7 412	3 224	3 502	2 225	7.9	3.0	7.5	2.9	1 118.4	2 892.4	429.9	1 111.7
Edgewater Park CDP, Burlington County	8 388	9 273	...	3 224	3 502	...	7.9	3.0	7.5	2.9	1 118.4	2 892.4	429.9	1 111.7
Edison township, Middlesex County	88 680	70 193	67 120	32 832	24 313	19 205	79.5	30.7	78.2	30.2	1 134.0	2 936.4	419.8	1 087.2
Edison CDP, Middlesex County	88 680	70 193	...	32 832	24 313	...	79.5	30.7	78.2	30.2	1 134.0	2 936.4	419.8	1 087.2
Egg Harbor township, Atlantic County	24 544	19 381	9 882	10 018	7 727	3 589	194.0	74.9	174.3	67.3	140.8	364.7	57.5	148.9
Egg Harbor City city, Atlantic County	4 583	4 618	4 304	1 750	1 807	1 448	29.9	11.5	28.8	11.1	159.1	412.9	60.8	157.7
Urban part	4 518	...	...	1 726	...	...	8.0	3.1	8.0	3.1	564.8	1 457.4	215.8	556.8
Rural part	65	...	...	24	...	...	21.9	8.4	20.7	8.0	3.1	8.1	1.2	3.0
Elizabeth city, Union County	110 002	106 201	112 654	41 315	40 613	39 413	35.6	13.8	31.9	12.3	3 448.3	8 943.3	1 295.1	3 358.9
Elk township, Gloucester County	3 806	3 187	2 707	1 380	1 293	959	51.1	19.7	50.9	19.6	74.8	194.2	27.1	70.4
Elmwood Park borough, Bergen County	17 623	18 377	20 511	6 940	6 798	6 504	7.2	2.8	6.9	2.7	2 554.1	6 527.0	1 005.8	2 570.4
Emerson borough, Bergen County	6 930	7 793	8 428	2 257	2 231	2 135	6.2	2.4	5.8	2.2	1 194.8	3 150.0	389.1	1 025.9
Englewood city, Bergen County	24 850	23 701	24 985	9 411	8 820	8 413	12.8	4.9	12.8	4.9	1 941.4	5 071.4	735.2	1 920.6
Englewood Cliffs borough, Bergen County	5 634	5 698	5 938	1 879	1 781	1 613	8.7	3.4	5.4	2.1	1 043.3	2 682.9	348.0	894.8
Evesham township, Burlington County	35 309	21 508	13 477	13 268	7 024	3 899	76.9	29.7	76.5	29.5	461.6	1 196.9	173.4	449.8
Ewing CDP, Mercer County	34 185	34 842	...	12 518	11 992	...	40.4	15.6	39.7	15.3	861.1	2 234.3	315.3	818.2
Fairfield township, Cumberland County	5 699	5 693	4 990	1 993	1 926	1 524	113.5	43.8	109.6	42.3	52.0	134.7	18.2	47.1
Fairfield CDP, Essex County	7 615	7 987	...	2 351	2 244	...	27.1	10.5	27.1	10.5	281.0	725.2	86.8	223.9
Fair Haven borough, Monmouth County	5 270	5 679	6 142	1 967	1 935	1 836	4.3	1.7	4.3	1.7	1 225.6	3 100.0	457.4	1 157.1
Fair Lawn borough, Bergen County	30 548	32 229	38 040	11 759	11 678	11 795	13.5	5.2	13.4	5.2	2 279.7	5 874.6	877.5	2 261.3
Fairview borough, Bergen County	10 733	10 519	10 698	4 686	4 386	3 853	2.2	.8	2.2	.8	4 878.6	13 416.3	2 130.0	5 857.5
Fairview CDP, Monmouth County	3 853	...	...	1 318	...	...	3.3	1.3	3.3	1.3	1 167.6	2 963.8	399.4	1 013.8
Fanwood borough, Union County	7 115	7 767	8 920	2 507	2 519	2 467	3.5	1.3	3.5	1.3	2 032.9	5 473.1	716.3	1 928.5
Flemington borough, Hunterdon County	4 047	4 132	3 917	1 854	1 848	1 515	2.8	1.1	2.8	1.1	1 445.4	3 679.1	662.1	1 685.5
Florence township, Burlington County	10 266	9 084	8 560	3 937	3 497	2 798	26.2	10.1	25.2	9.7	407.4	1 058.4	156.2	405.9
Florence-Roebling CDP, Burlington County	8 564	7 677	7 551	3 364	3 052	2 492	6.8	2.6	5.7	2.2	1 502.5	3 892.7	590.2	1 529.1
Florham Park borough, Morris County	8 521	9 359	9 373	2 969	2 399	2 054	19.3	7.4	19.3	7.4	441.5	1 151.5	153.8	401.2
Fords CDP, Middlesex County	14 392	...	...	5 644	...	...	6.7	2.6	6.7	2.6	2 148.1	5 535.4	842.4	2 170.8
Forked River CDP, Ocean County	4 243	...	...	2 325	...	...	25.8	10.0	6.7	2.6	633.3	1 631.9	347.0	894.2
Fort Dix CDP, Burlington County	10 205	14 297	26 290	1 273	1 608	1 715	29.0	11.2	28.9	11.2	353.1	911.2	44.0	113.7
Fort Lee borough, Bergen County	31 997	32 449	30 631	16 847	15 485	12 584	7.5	2.9	6.6	2.5	4 848.0	12 798.8	2 552.6	6 738.8
Frankford township, Sussex County	5 114	4 654	2 777	2 204	1 998	1 287	91.8	35.4	88.4	34.1	57.9	150.0	24.9	64.6
Franklin township, Gloucester County	14 482	12 396	8 990	4 878	4 088	2 741	146.2	56.4	145.1	56.0	99.8	258.6	33.6	87.1
Franklin township, Hunterdon County	2 851	2 294	2 154	1 058	781	699	59.3	22.9	59.2	22.9	48.2	124.5	17.9	46.2
Franklin township, Somerset County	42 780	31 358	30 389	17 080	10 487	8 576	121.4	46.9	121.2	46.8	353.0	914.1	140.9	365.0
Franklin borough, Sussex County	4 977	4 486	4 236	1 970	1 604	1 429	11.8	4.5	11.6	4.5	429.1	1 106.0	169.8	437.8
Franklin Lakes borough, Bergen County	9 873	8 769	7 550	3 171	2 568	1 979	25.5	9.8	24.5	9.5	403.0	1 039.3	129.4	333.8
Fredon township, Sussex County	2 763	2 281	1 372	957	738	452	46.2	17.8	45.7	17.7	60.5	156.1	20.9	54.1
Freehold borough, Monmouth County	10 742	10 020	10 545	4 057	3 735	3 465	5.2	2.0	5.2	2.0	2 065.8	5 371.0	780.2	2 028.5
Freehold township, Monmouth County	24 710	19 202	13 185	8 673	5 873	3 588	100.0	38.6	99.8	38.5	247.6	641.8	86.9	225.3
Galloway township, Atlantic County	23 330	12 176	8 276	8 869	4 260	2 842	297.1	114.7	234.1	90.4	99.7	258.1	37.9	98.1
Garfield city, Bergen County	26 727	26 803	30 797	11 458	11 112	11 003	5.7	2.2	5.5	2.1	4 859.5	12 727.1	2 083.3	5 456.2
Garwood borough, Union County	4 227	4 752	5 260	1 748	1 759	1 683	1.7	.7	1.7	.7	2 486.5	6 038.6	1 028.2	2 497.1
Gibbstown CDP, Gloucester County	3 902	...	...	1 445	...	...	4.2	1.6	4.2	1.6	929.0	2 438.8	344.0	903.1
Gilford Park CDP, Ocean County	8 668	6 528	4 007	4 213	3 501	2 719	6.6	2.5	5.6	2.2	1 547.9	3 940.0	752.3	1 915.0
Glassboro borough, Gloucester County	15 614	14 574	12 938	5 440	5 006	3 649	23.9	9.2	23.9	9.2	653.3	1 697.2	227.6	591.3
Glendora CDP, Camden County	5 201	5 632	...	1 978	1 975	...	2.8	1.1	2.8	1.1	1 857.5	4 728.2	706.4	1 798.2
Glen Ridge CDP, Essex County	7 076	...	...	2 470	...	...	3.3	1.3	3.3	1.3	2 144.2	5 443.1	748.5	1 900.0
Glen Rock borough, Bergen County	10 883	11 497	13 011	3 963	3 777	3 749	7.1	2.7	7.1	2.7	1 532.8	4 030.7	558.2	1 467.8
Gloucester township, Camden County	53 797	45 156	26 511	19 893	16 144	7 323	60.4	23.3	60.2	23.2	893.6	2 318.8	330.4	857.5
Gloucester City city, Camden County	12 649	13 121	14 707	4 934	4 881	4 669	7.3	2.8	5.7	2.2	2 219.1	5 749.5	865.6	2 242.7
Green township, Sussex County	2 709	2 450	1 343	905	763	408	42.1	16.3	41.8	16.1	64.8	168.3	21.7	56.2
Green Brook township, Somerset County	4 460	4 640	4 302	1 458	1 410	1 198	11.9	4.6	11.9	4.6	374.8	969.6	122.5	317.0
Greenwich township, Gloucester County	5 102	r5 406	5 676	1 865	r1 830	1 588	31.2	12.1	24.1	9.3	211.7	548.6	77.4	200.5
Guttenberg town, Hudson County	8 268	7 340	5 754	4 504	4 061	2 338	.6	.2	.5	.2	16 536.0	41 340.0	9 008.0	22 520.0
Hackensack city, Bergen County	37 049	36 039	36 008	17 705	16 304	13 915	11.2	4.3	10.7	4.1	3 462.5	9 036.3	1 654.7	4 318.3
Hackettstown town, Warren County	8 120	8 850	9 472	3 202	2 971	2 808	9.6	3.7	9.6	3.7	845.8	2 194.6	333.5	865.4
Haddon township, Camden County	14 837	15 875	18 192	6 389	6 370	6 288	7.2	2.8	7.0	2.7	2 119.6	5 495.2	912.7	2 366.3
Haddonfield borough, Camden County	11 628	12 337	13 118	4 652	4 614	4 261	7.4	2.9	7.3	2.8	1 592.9	4 152.9	637.3	1 661.4
Haddon Heights borough, Camden County	7 860	8 361	9 365	3 154	3 164	3 054	4.0	1.6	4.0	1.6	1 965.0	4 912.5	788.5	1 971.3
Hainesport township, Burlington County	3 249	3 236	2 990	1 209	1 172	954	17.4	6.7	16.9	6.5	192.2	499.8	71.5	186.0
Haledon borough, Passaic County	6 951	6 607	6 767	2 676	2 655	2 558	3.0	1.2	3.0	1.2	2 317.0	5 792.5	892.0	2 230.0
Hamburg borough, Sussex County	2 566	1 832	1 820	1 107	646	569	3.0	1.2	3.0	1.2	855.3	2 138.3	369.0	922.5
Hamilton township, Atlantic County	16 012	9 499	6 445	6 343	3 706	2 484	292.7	113.0	288.2	111.3	55.6	143.9	22.0	57.0
Hamilton township, Mercer County	86 553	82 801	79 609	33 457	30 140	24 791	104.6	40.4	102.2	39.4	846.9	2 196.8	327.4	849.2
Hammonton town, Atlantic County	12 208	12 298	11 464	4 608	4 299	3 819	107.4	41.5	106.9	41.3	114.2	295.6	43.1	111.6
Hampton township, Sussex County	4 438	3 916	2 091	1 922	1 442	1 005	65.6	25.3	63.8	24.6	69.6	180.4	30.1	78.1
Hanover township, Morris County	11 538	11 846	10 700	3 882	3 606	2 955	27.7	10.7	27.6	10.7	418.0	1 078.3	140.7	362.8

TIPSII [UPF] GPH21 CENSUS90 71583900 08/27/93 11:03 AM MACHINE: C DATA:CENSUS90*PH211PSDA00. 08/26/93 14:50:22 TAPE: NONE FRAME: 509
TSF:CENSUS90*92. 08/26/93 14:51:46 UTF:CENSUS90*93. 08/26/93 14:51:47 META:CENSUS90*PH211TABLES00. 08/26/93 15:23:55

Table 45. Population and Housing Units, 1970 to 1990; Area Measurements and Density: 1990—Con.

[For information concerning historical counts, see "User Notes." Density is computed using land area. For definitions of terms and meanings of symbols, see text]

State Place and [In Selected States] County Subdivision [2,500 or More Persons]	Population			Housing units			1990 area measurements				1990 density			
							Total area		Land area		Population per—		Housing units per—	
	1990	1980	1970	1990	1980	1970	Square kilometers	Square miles	Square kilometers	Square miles	Square kilometer	Square mile	Square kilometer	Square mile
New Jersey—Con.														
Hanover Township CDP, Morris County	11 538	11 846	...	3 882	3 606	...	27.7	10.7	27.6	10.7	418.0	1 078.3	140.7	362.8
Harding township, Morris County	3 640	3 236	3 249	1 464	1 140	1 000	53.0	20.5	52.9	20.4	68.8	178.4	27.7	71.8
Hardyston township, Sussex County	5 275	4 553	3 499	2 244	1 923	1 285	84.7	32.7	83.3	32.2	63.3	163.8	26.9	69.7
Harmony township, Warren County	2 653	2 592	2 195	1 016	961	762	62.5	24.1	61.7	23.8	43.0	111.5	16.5	42.7
Harrington Park borough, Bergen County	4 623	4 532	4 841	1 511	1 362	1 288	5.4	2.1	4.8	1.9	963.1	2 433.2	314.8	795.3
Harrison township, Gloucester County	4 715	3 585	2 661	1 726	1 306	813	49.7	19.2	49.6	19.2	95.1	245.6	34.8	89.9
Harrison town, Hudson County	13 425	12 242	11 811	5 120	4 618	4 045	3.4	1.3	3.2	1.2	4 195.3	11 187.5	1 600.0	4 266.7
Hasbrouck Heights borough, Bergen County	11 488	12 166	13 651	4 510	4 516	4 459	3.9	1.5	3.9	1.5	2 945.6	7 658.7	1 156.4	3 006.7
Haworth borough, Bergen County	3 384	3 509	3 760	1 142	1 093	1 037	6.1	2.4	5.1	2.0	663.5	1 692.0	223.9	571.0
Hawthorne borough, Passaic County	17 084	18 200	19 173	7 055	6 996	6 623	8.9	3.4	8.8	3.4	1 941.4	5 024.7	801.7	2 075.0
Hazlet township, Monmouth County	21 976	23 013	22 239	7 298	6 717	5 500	14.7	5.7	14.6	5.6	1 505.2	3 924.3	499.9	1 303.2
Heathcote CDP, Middlesex County	3 112	...	...	1 482	...	...	6.8	2.6	6.8	2.6	457.6	1 196.9	217.9	570.0
High Bridge borough, Hunterdon County	3 886	3 435	2 606	1 454	1 198	836	6.3	2.4	6.2	2.4	626.8	1 619.2	234.5	605.8
Highland Lake CDP, Sussex County	4 550	2 888	...	2 256	1 734	...	14.6	5.6	11.9	4.6	382.4	989.1	189.6	490.4
Highland Park borough, Middlesex County	13 279	13 396	14 385	6 106	5 746	5 293	4.8	1.8	4.8	1.8	2 766.5	7 377.2	1 272.1	3 392.2
Highlands borough, Monmouth County	4 849	5 187	3 916	2 890	2 599	1 764	3.4	1.3	2.0	.8	2 424.5	6 061.3	1 445.0	3 612.5
Hightstown borough, Mercer County	5 126	4 581	5 431	2 151	1 773	2 016	3.3	1.3	3.2	1.2	1 601.9	4 271.7	672.2	1 792.5
Hillsborough township, Somerset County	28 808	19 061	11 061	10 420	6 885	2 961	141.8	54.8	141.6	54.7	203.4	526.7	73.6	190.5
Hillsdale borough, Bergen County	9 750	10 495	11 768	3 422	3 269	3 176	7.7	3.0	7.7	3.0	1 266.2	3 250.0	444.4	1 140.7
Hillside township, Union County	21 044	21 440	21 636	7 364	7 347	7 168	7.0	2.7	7.0	2.7	3 006.3	7 794.1	1 052.0	2 727.4
Hillside CDP, Union County	21 044	21 440	...	7 364	7 347	...	7.0	2.7	7.0	2.7	3 006.3	7 794.1	1 052.0	2 727.4
Hoboken city, Hudson County	33 397	42 460	45 380	17 421	16 821	15 465	5.1	2.0	3.3	1.3	10 120.3	25 690.0	5 279.1	13 400.8
Ho-Ho-Kus borough, Bergen County	3 935	4 129	4 348	1 448	1 401	1 304	4.5	1.8	4.5	1.7	874.4	2 314.7	321.8	851.8
Holiday City-Berkeley CDP, Ocean County	14 293	9 019	...	8 808	5 018	...	14.9	5.8	14.9	5.8	959.3	2 464.3	591.1	1 518.6
Holiday City South CDP, Ocean County	5 452	...	...	3 126	...	...	4.8	1.9	4.8	1.9	1 135.8	2 869.5	651.3	1 645.3
Holland township, Hunterdon County	4 892	4 593	3 587	1 824	1 521	1 129	62.4	24.1	61.4	23.7	79.7	206.4	29.7	77.0
Holmdel township, Monmouth County	11 532	8 447	6 117	3 477	2 305	1 525	46.7	18.0	46.4	17.9	248.5	644.2	74.9	194.2
Hopatcong borough, Sussex County	15 586	15 531	9 052	6 171	6 081	4 456	31.8	12.3	28.3	10.9	550.7	1 429.9	218.1	566.1
Hopewell township, Cumberland County	4 215	4 365	3 970	1 473	1 371	1 162	79.7	30.8	77.4	29.9	54.5	141.0	19.0	49.3
Hopewell township, Mercer County	11 590	10 893	10 030	4 071	3 630	2 954	152.0	58.7	150.6	58.1	77.0	199.5	27.0	70.1
Howell township, Monmouth County	38 987	25 065	21 756	13 563	8 315	6 243	158.0	61.0	157.8	60.9	247.1	640.2	86.0	222.7
Independence township, Warren County	3 940	2 829	2 057	1 575	1 036	645	51.5	19.9	51.4	19.8	76.7	199.0	30.6	79.5
Irvington CDP, Essex County	59 774	...	...	23 792	...	...	7.5	2.9	7.5	2.9	7 969.9	20 611.7	3 172.3	8 204.1
Irvington township, Essex County	61 018	...	...	24 318	...	...	7.6	2.9	7.6	2.9	8 028.7	21 040.7	3 199.7	8 385.5
Iselin CDP, Middlesex County	16 141	...	...	5 994	...	...	8.0	3.1	8.0	3.1	2 017.6	5 206.8	749.3	1 933.5
Jackson township, Ocean County	33 233	25 644	18 276	11 833	8 156	5 217	261.1	100.8	259.2	100.1	128.2	332.0	45.7	118.2
Jamesburg borough, Middlesex County	5 294	4 114	4 584	2 064	1 471	1 377	2.2	.8	2.2	.8	2 406.4	6 617.5	938.2	2 580.0
Jefferson township, Morris County	17 825	16 413	14 122	7 115	6 240	5 429	111.7	43.1	105.5	40.7	169.0	438.0	67.4	174.8
Jersey City city, Hudson County	228 537	223 532	260 350	90 723	87 999	91 997	54.6	21.1	38.5	14.9	5 936.0	15 338.1	2 356.4	6 088.8
Keansburg borough, Monmouth County	11 069	10 613	9 720	4 189	3 898	3 904	43.6	16.8	2.8	1.1	3 953.2	10 062.7	1 496.1	3 808.2
Kearny town, Hudson County	34 874	35 735	37 585	13 435	13 301	12 861	26.4	10.2	23.7	9.1	1 471.5	3 832.3	566.9	1 476.4
Kendall Park CDP, Middlesex County	7 127	7 419	7 412	2 535	2 380	1 877	9.6	3.7	9.6	3.7	742.4	1 926.2	264.1	685.1
Kenilworth borough, Union County	7 574	8 221	9 165	2 844	2 771	2 672	5.6	2.1	5.5	2.1	1 377.1	3 606.7	517.1	1 354.3
Keyport borough, Monmouth County	7 586	7 413	7 205	3 403	3 065	2 438	3.7	1.4	3.6	1.4	2 107.2	5 418.6	945.3	2 430.7
Kingwood township, Hunterdon County	3 325	2 772	2 294	1 227	1 002	781	93.3	36.0	91.7	35.4	36.3	93.9	13.4	34.7
Kinnelon borough, Morris County	8 470	7 770	7 600	2 903	2 381	2 061	50.0	19.3	47.6	18.4	177.9	460.3	61.0	157.8
Knowlton township, Warren County	2 543	2 074	1 738	989	770	633	65.6	25.3	64.2	24.8	39.6	102.5	15.4	39.9
Lacey township, Ocean County	22 141	14 161	4 616	9 513	6 513	3 611	255.2	98.5	217.6	84.0	101.8	263.6	43.7	113.3
Lakehurst borough, Ocean County	3 078	2 908	2 641	1 087	1 050	815	2.6	1.0	2.4	.9	1 282.5	3 420.0	452.9	1 207.8
Lake Mohawk CDP, Sussex County	8 930	8 498	6 262	3 610	3 106	2 038	15.8	6.1	12.8	5.0	697.7	1 786.0	282.0	722.0
Lakewood township, Ocean County	45 048	38 464	25 223	17 888	15 335	9 449	65.1	25.1	64.3	24.8	700.6	1 816.5	278.2	721.3
Lakewood CDP, Ocean County	26 095	22 863	17 874	8 544	7 987	6 054	19.0	7.3	18.5	7.1	1 410.5	3 675.4	461.8	1 203.4
Lambertville city, Hunterdon County	3 927	4 044	4 359	1 818	1 723	1 510	3.3	1.3	2.9	1.1	1 354.1	3 570.0	626.9	1 652.7
Laurence Harbor CDP, Middlesex County	6 361	6 737	6 715	2 324	2 299	2 134	7.4	2.9	7.3	2.8	871.4	2 271.8	318.4	830.0
Lawnside borough, Camden County	2 841	3 042	2 757	1 078	1 106	805	3.6	1.4	3.6	1.4	789.2	2 029.3	299.4	770.0
Lawrence township, Mercer County	25 787	19 724	19 567	9 640	6 316	5 178	57.5	22.2	57.4	22.1	449.3	1 166.8	167.9	436.2
Lawrenceville CDP, Mercer County	6 446	...	...	2 583	...	...	12.0	4.6	12.0	4.6	537.2	1 401.3	215.3	561.5
Lebanon township, Hunterdon County	5 679	5 459	4 235	2 043	1 859	1 392	82.1	31.7	82.0	31.7	69.3	179.1	24.9	64.4
Leisure Knoll CDP, Ocean County	2 707	...	...	1 566	...	...	2.3	.9	2.3	.9	1 177.0	3 007.8	680.9	1 740.0
Leisuretowne CDP, Burlington County	2 552	2 375	...	1 648	1 381	...	4.9	1.9	4.7	1.8	543.0	1 417.8	350.6	915.6
Leisure Village CDP, Ocean County	4 295	...	...	3 043	...	...	3.4	1.3	3.2	1.2	1 342.2	3 579.2	950.9	2 535.8
Leisure Village West-Pine Lake Park CDP, Ocean County	10 139	...	...	4 920	...	...	9.9	3.8	9.9	3.8	1 024.1	2 668.2	497.0	1 294.7
Leonardo CDP, Monmouth County	3 788	...	...	1 007	...	...	1.6	.6	1.6	.6	2 367.5	6 313.3	629.4	1 678.3
Leonia borough, Bergen County	8 365	8 027	8 847	3 337	3 159	3 040	4.2	1.6	3.9	1.5	2 144.9	5 576.7	855.6	2 224.7
Lincoln Park borough, Morris County	10 978	8 806	9 034	4 020	2 668	2 555	18.0	7.0	17.4	6.7	630.9	1 638.5	231.0	600.0
Lincroft CDP, Monmouth County	6 193	...	...	2 088	...	...	12.1	4.7	12.1	4.7	511.8	1 317.7	172.6	444.3
Linden city, Union County	36 701	37 836	41 409	14 917	14 603	13 599	29.1	11.2	28.0	10.8	1 310.8	3 398.2	532.8	1 381.2
Lindenwold borough, Camden County	18 734	18 196	12 199	8 527	8 113	3 907	10.3	4.0	10.2	3.9	1 836.7	4 803.6	836.0	2 186.4
Linwood city, Atlantic County	6 866	6 144	6 159	2 491	2 031	1 797	10.7	4.1	9.9	3.8	693.5	1 806.8	251.6	655.5
Little Egg Harbor township, Ocean County	13 333	8 483	2 972	7 194	4 958	2 926	189.5	73.2	127.2	49.1	104.8	271.5	56.6	146.5

TIPSII [UPF] GPH21 CENSUS90 71583900 08/27/93 11:03 AM MACHINE: C DATA:CENSUS90*PH211PSDA00, 08/26/93 14:50:22 TAPE: NONE FRAME: 510
TSF:CENSUS90*92, 08/26/93 14:51:46 UTF:CENSUS90*93, 08/26/93 14:51:47 META:CENSUS90*PH211TABLES00, 08/26/93 15:23:55

Table 45. Population and Housing Units, 1970 to 1990; Area Measurements and Density: 1990—Con.

[For information concerning historical counts, see "User Notes." Density is computed using land area. For definitions of terms and meanings of symbols, see text]

State Place and [In Selected States] County Subdivision [2,500 or More Persons]	Population			Housing units			1990 area measurements				1990 density			
							Total area		Land area		Population per—		Housing units per—	
	1990	1980	1970	1990	1980	1970	Square kilometers	Square miles	Square kilometers	Square miles	Square kilometer	Square mile	Square kilometer	Square mile
New Jersey—Con.														
Little Falls township, Passaic County	11 294	11 496	11 727	4 460	4 278	3 921	7.3	2.8	7.1	2.8	1 590.7	4 033.6	628.2	1 592.9
Little Falls CDP, Passaic County	11 294	11 496	...	4 460	4 278	...	7.3	2.8	7.1	2.8	1 590.7	4 033.6	628.2	1 592.9
Little Ferry borough, Bergen County	9 989	9 399	9 064	4 427	3 860	3 243	4.4	1.7	4.0	1.5	2 497.3	6 659.3	1 106.8	2 951.3
Little Silver borough, Monmouth County	5 721	5 548	6 010	2 121	1 879	1 790	8.7	3.4	7.2	2.8	794.6	2 043.2	294.6	757.5
Livingston township, Essex County	26 609	28 040	30 127	8 910	8 610	7 992	36.4	14.1	36.0	13.9	739.1	1 914.3	247.5	641.0
Livingston CDP, Essex County	26 609	28 040	...	8 910	8 610	...	36.5	14.1	36.0	13.9	739.1	1 914.3	247.5	641.0
Lodi borough, Bergen County	22 355	23 956	25 163	9 472	9 514	8 440	5.9	2.3	5.9	2.3	3 789.0	9 719.6	1 605.4	4 118.3
Logan township, Gloucester County	5 147	3 078	1 840	1 725	1 132	630	69.6	26.9	59.0	22.8	87.2	225.7	29.2	75.7
Long Beach township, Ocean County	3 407	3 488	2 910	8 836	7 836	6 625	57.0	22.0	13.8	5.3	246.9	642.8	640.3	1 667.2
Long Branch city, Monmouth County	28 658	29 819	31 774	13 632	13 171	11 963	16.0	6.2	13.5	5.2	2 122.8	5 511.2	1 009.8	2 621.5
Lopatcong township, Warren County	5 052	4 998	3 144	2 005	1 870	1 048	18.5	7.1	18.3	7.1	276.1	711.5	109.6	282.4
Lower township, Cape May County	20 820	17 105	10 154	12 740	10 560	7 220	80.5	31.1	73.1	28.2	284.8	738.3	174.3	451.8
Lumberton township, Burlington County	6 705	5 236	3 945	2 844	2 067	1 263	33.8	13.0	33.3	12.9	201.4	519.8	85.4	220.5
Lyndhurst township, Bergen County	18 262	20 326	22 729	7 741	7 591	7 361	12.7	4.9	12.0	4.6	1 521.8	3 970.0	645.1	1 682.8
Lyndhurst CDP, Bergen County	18 262	20 326	...	7 741	7 591	...	12.7	4.9	12.0	4.6	1 521.8	3 970.0	645.1	1 682.8
McGuire AFB CDP, Burlington County	7 580	7 853	10 933	1 829	1 805	1 892	5.4	2.1	5.4	2.1	1 403.7	3 609.5	338.7	871.0
Madison borough, Morris County	15 850	15 357	16 710	5 564	4 997	4 865	10.9	4.2	10.9	4.2	1 454.1	3 773.8	510.5	1 324.8
Madison Park CDP, Middlesex County	7 490	7 447	...	2 968	2 712	...	4.3	1.7	4.3	1.6	1 741.9	4 681.3	690.2	1 855.0
Magnolia borough, Camden County	4 861	4 881	5 893	1 852	1 740	1 737	2.6	1.0	2.6	1.0	1 869.6	4 861.0	712.3	1 852.0
Mahwah township, Bergen County	17 905	12 127	10 800	7 249	3 823	3 038	67.9	26.2	67.2	25.9	266.4	691.3	107.9	279.9
Manalapan township, Monmouth County	26 716	18 914	14 049	9 029	5 874	3 397	79.4	30.7	79.3	30.6	336.9	873.1	113.9	295.1
Manasquan borough, Monmouth County	5 369	5 354	4 971	3 220	3 120	2 882	6.6	2.6	3.6	1.4	1 491.4	3 835.0	894.4	2 300.0
Manchester township, Ocean County	35 976	27 987	7 550	20 790	14 612	3 360	214.7	82.9	214.0	82.6	168.1	435.5	97.1	251.7
Mansfield township, Burlington County	3 874	2 523	2 597	1 609	863	760	56.6	21.9	56.3	21.7	68.8	178.5	28.6	74.1
Mansfield township, Warren County	7 154	5 780	3 546	2 991	2 211	1 087	77.6	29.9	77.5	29.9	92.3	239.3	38.6	100.0
Mantua township, Gloucester County	10 074	9 193	9 643	3 619	2 945	2 649	41.2	15.9	41.2	15.9	244.5	633.6	87.8	227.6
Manville borough, Somerset County	10 567	11 278	13 029	4 245	3 949	3 815	6.4	2.5	6.4	2.5	1 651.1	4 226.8	663.3	1 698.0
Maple Shade township, Burlington County	19 211	20 525	16 464	9 073	9 113	5 481	10.0	3.8	10.0	3.8	1 921.1	5 055.5	907.3	2 387.6
Maple Shade CDP, Burlington County	19 211	20 525	...	9 073	9 113	...	10.0	3.8	10.0	3.8	1 921.1	5 055.5	907.3	2 387.6
Maplewood township, Essex County	21 652	22 950	24 932	8 132	8 141	7 861	10.0	3.9	10.0	3.9	2 165.2	5 551.8	813.2	2 085.1
Maplewood CDP, Essex County	21 756	22 950	...	8 169	8 141	...	10.0	3.9	10.0	3.9	2 175.6	5 578.5	816.9	2 094.6
Margate City city, Atlantic County	8 431	9 179	10 576	6 726	6 213	5 143	4.1	1.6	3.6	1.4	2 341.9	6 022.1	1 868.3	4 804.3
Marlboro township, Monmouth County	27 974	17 560	12 273	8 493	4 791	3 030	79.2	30.6	79.2	30.6	353.2	914.2	107.2	277.5
Marlton CDP, Burlington County	10 228	9 411	10 180	4 095	3 262	2 996	8.4	3.2	8.4	3.2	1 217.6	3 196.3	487.5	1 279.7
Matawan borough, Monmouth County	9 270	8 837	9 136	3 730	3 233	2 884	6.2	2.4	5.9	2.3	1 571.2	4 030.4	632.2	1 621.7
Maurice River township, Cumberland County	6 648	4 577	3 743	1 412	1 365	1 283	247.9	95.7	241.9	93.4	27.5	71.2	5.8	15.1
Maywood borough, Bergen County	9 473	9 895	11 087	3 778	3 679	3 629	3.3	1.3	3.3	1.3	2 870.6	7 286.9	1 144.8	2 906.2
Medford township, Burlington County	20 526	17 622	8 292	7 116	5 794	2 496	103.1	39.8	101.8	39.3	201.6	522.3	69.9	181.1
Medford Lakes borough, Burlington County	4 462	4 958	4 792	1 567	1 521	1 326	3.4	1.3	3.1	1.2	1 439.4	3 718.3	505.5	1 305.8
Mendham borough, Morris County	4 890	4 899	3 729	1 777	1 589	988	15.7	6.0	15.6	6.0	313.5	815.0	113.9	296.2
Mendham township, Morris County	4 537	4 488	3 697	1 712	1 495	1 086	46.6	18.0	46.3	17.9	98.0	253.5	37.0	95.6
Mercerville-Hamilton Square CDP, Mercer County	26 873	25 446	24 465	9 365	8 272	6 924	20.0	7.7	19.9	7.7	1 350.4	3 490.0	470.6	1 216.2
Merchantville borough, Camden County	4 095	3 972	4 425	1 656	1 636	1 588	1.6	.6	1.6	.6	2 559.4	6 825.0	1 035.0	2 760.0
Metuchen borough, Middlesex County	12 804	13 762	16 031	5 097	5 049	4 912	7.1	2.7	7.1	2.7	1 803.4	4 742.2	717.9	1 887.8
Middle township, Cape May County	14 771	11 373	8 725	6 970	5 673	4 091	215.2	83.1	184.6	71.3	80.0	207.2	37.8	97.8
Middlesex borough, Middlesex County	13 055	13 480	15 038	4 920	4 530	4 349	9.1	3.5	9.1	3.5	1 434.6	3 730.0	540.7	1 405.7
Middletown township, Monmouth County	68 183	62 574	54 623	23 495	19 621	14 991	153.8	59.4	106.5	41.1	640.2	1 659.0	220.6	571.7
Midland Park borough, Bergen County	7 047	7 381	8 159	2 615	2 600	2 469	4.1	1.6	4.1	1.6	1 718.8	4 404.4	637.8	1 634.4
Millburn township, Essex County	18 630	19 543	21 089	7 108	7 072	6 761	25.6	9.9	24.3	9.4	766.7	1 981.9	292.5	756.2
Millburn CDP, Essex County	18 630	19 543	...	7 108	7 072	...	25.6	9.9	24.3	9.4	766.7	1 981.9	292.5	756.2
Millstone township, Monmouth County	5 069	3 926	2 535	1 709	1 215	746	96.3	37.2	95.2	36.8	53.2	137.7	18.0	46.4
Milltown borough, Middlesex County	6 968	7 136	6 470	2 553	2 442	2 067	4.2	1.6	4.1	1.6	1 699.5	4 355.0	622.7	1 595.6
Millville city, Cumberland County	25 992	24 815	21 366	10 150	9 436	7 473	115.4	44.5	109.7	42.4	236.9	613.0	92.5	239.4
Mine Hill township, Morris County	3 333	3 325	3 557	1 273	1 129	1 031	7.8	3.0	7.8	3.0	427.3	1 111.0	163.2	424.3
Monmouth Beach borough, Monmouth County	3 303	3 318	2 042	1 898	1 609	849	5.0	1.9	2.8	1.1	1 179.6	3 002.7	677.9	1 725.5
Monroe township, Gloucester County	26 703	21 639	14 071	9 622	7 619	4 605	121.6	46.9	120.6	46.6	221.4	573.0	79.8	206.5
Monroe township, Middlesex County	22 255	15 858	9 138	10 303	6 111	2 903	109.5	42.3	109.4	42.2	203.4	527.4	94.2	244.1
Montague township, Sussex County	2 832	2 066	1 131	1 449	1 216	623	117.4	45.3	114.0	44.0	24.8	64.4	12.7	32.9
Montclair CDP, Essex County	37 729	...	...	15 069	...	...	16.3	6.3	16.3	6.3	2 314.7	5 988.7	924.5	2 391.9
Montclair township, Essex County	37 729	...	...	15 069	...	...	16.3	6.3	16.3	6.3	2 314.7	5 988.7	924.5	2 391.9
Montgomery township, Somerset County	9 612	7 360	6 353	3 223	2 173	1 445	84.5	32.6	84.5	32.6	113.8	294.8	38.1	98.9
Montvale borough, Bergen County	6 946	7 318	7 327	2 439	2 320	2 097	10.3	4.0	10.3	4.0	674.4	1 736.5	236.8	609.8
Montville township, Morris County	15 600	14 290	11 846	5 126	4 129	3 122	49.5	19.1	48.8	18.9	319.7	825.4	105.0	271.2
Moonachie borough, Bergen County	2 817	2 706	2 951	1 117	1 022	965	4.5	1.7	4.5	1.7	626.0	1 657.1	248.2	657.1
Moorestown township, Burlington County	16 116	15 596	15 577	6 046	5 434	4 704	38.7	14.9	38.3	14.8	420.8	1 088.9	157.9	408.5
Moorestown-Lenola CDP, Burlington County	13 242	13 695	14 179	5 248	4 900	4 338	18.4	7.1	18.2	7.0	727.6	1 891.7	288.4	749.7
Morris township, Morris County	19 952	18 486	18 135	7 388	6 142	5 046	41.0	15.8	40.9	15.8	487.8	1 262.8	180.6	467.6
Morris Plains borough, Morris County	5 219	5 305	5 540	1 965	1 843	1 589	6.8	2.6	6.7	2.6	779.0	2 007.3	293.3	755.8
Morristown town, Morris County	16 189	16 614	17 662	7 061	6 782	6 579	7.8	3.0	7.6	2.9	2 130.1	5 582.4	929.1	2 434.8
Mountain Lakes borough, Morris County	3 847	4 153	4 739	1 268	1 201	1 183	7.5	2.9	6.9	2.7	557.5	1 424.8	183.8	469.6

TIPSII [UPF] GPH21 CENSUS90 71583900 08/27/93 11:03 AM MACHINE: C DATA:CENSUS90*PH211PSDA00. 08/26/93 14:50:22 TAPE: NONE FRAME: 511
TSF:CENSUS90*92. 08/26/93 14:51:46 UTF:CENSUS90*93. 08/26/93 14:51:47 META:CENSUS90*PH211TABLES00. 08/26/93 15:23:55

Table 45. Population and Housing Units, 1970 to 1990; Area Measurements and Density: 1990—Con.

[For information concerning historical counts, see "User Notes." Density is computed using land area. For definitions of terms and meanings of symbols, see text]

State Place and [In Selected States] County Subdivision [2,500 or More Persons]	Population			Housing units			1990 area measurements				1990 density			
							Total area		Land area		Population per—		Housing units per—	
	1990	1980	1970	1990	1980	1970	Square kilometers	Square miles	Square kilometers	Square miles	Square kilometer	Square mile	Square kilometer	Square mile
New Jersey—Con.														
Mountainside borough, Union County	6 657	7 118	7 520	2 454	2 395	2 191	10.5	4.1	10.4	4.0	640.1	1 664.3	236.0	613.5
Mount Arlington borough, Morris County	3 630	4 251	3 590	1 470	1 667	1 389	7.4	2.8	5.5	2.1	660.0	1 728.6	267.3	700.0
Mount Ephraim borough, Camden County	4 517	4 863	5 625	1 844	1 904	1 857	2.3	.9	2.3	.9	1 963.9	5 018.9	801.7	2 048.9
Mount Holly CDP, Burlington County	10 639	10 818	...	3 823	3 904	...	7.5	2.9	7.5	2.9	1 418.5	3 668.6	509.7	1 318.3
Mount Laurel township, Burlington County	30 270	17 614	11 221	12 613	5 718	2 930	56.8	21.9	56.5	21.8	535.8	1 388.5	223.2	578.6
Mount Olive township, Morris County	21 282	18 748	10 394	8 529	6 942	3 317	80.7	31.2	78.9	30.4	269.7	700.1	108.1	280.6
Mullica township, Atlantic County	5 896	5 243	3 391	2 081	1 803	1 152	147.5	56.9	146.6	56.6	40.2	104.2	14.2	36.8
Mystic Island CDP, Ocean County	7 400	4 929	...	4 679	3 551	...	20.3	7.8	19.9	7.7	371.9	961.0	235.1	607.7
National Park borough, Gloucester County	3 413	3 552	3 730	1 145	1 125	1 054	3.7	1.4	2.6	1.0	1 312.7	3 413.0	440.4	1 145.0
Neptune township, Monmouth County	28 148	28 366	27 863	11 786	11 074	9 753	22.6	8.7	21.2	8.2	1 327.7	3 432.7	555.9	1 437.3
Neptune City borough, Monmouth County	4 997	5 276	5 502	2 298	2 291	2 005	2.3	.9	2.3	.9	2 172.6	5 552.2	999.1	2 553.3
Netcong borough, Morris County	3 311	3 557	2 858	1 396	1 362	890	2.1	.8	2.0	.8	1 655.5	4 138.8	698.0	1 745.0
Newark city, Essex County	275 221	329 248	381 930	102 473	121 387	127 240	67.3	26.0	61.7	23.8	4 460.6	11 563.9	1 660.8	4 305.6
New Brunswick city, Middlesex County	41 711	41 442	41 885	13 556	14 134	13 130	14.9	5.7	13.5	5.2	3 089.7	8 021.3	1 004.1	2 606.9
New Hanover township, Burlington County	9 546	14 258	27 410	856	1 180	1 210	58.0	22.4	57.7	22.3	165.4	428.1	14.8	38.4
New Milford borough, Bergen County	15 990	16 876	19 149	6 353	6 253	6 109	6.0	2.3	6.0	2.3	2 665.0	6 952.2	1 058.8	2 762.2
New Providence borough, Union County	11 439	12 426	13 796	4 325	4 213	3 807	9.5	3.7	9.5	3.7	1 204.1	3 091.6	455.3	1 168.9
Newton town, Sussex County	7 521	7 748	7 297	3 115	2 995	2 511	8.0	3.1	8.0	3.1	940.1	2 426.1	389.4	1 004.8
North Arlington borough, Bergen County	13 790	16 587	18 096	6 406	6 563	6 336	6.8	2.6	6.7	2.6	2 058.2	5 303.8	956.1	2 463.8
North Bergen CDP, Hudson County	48 414	47 019	...	21 274	19 375	...	14.5	5.6	13.4	5.2	3 613.0	9 310.4	1 587.6	4 091.2
North Brunswick township, Middlesex County	31 287	22 220	16 691	12 186	8 068	5 034	31.8	12.3	31.2	12.0	1 002.8	2 607.3	390.6	1 015.5
North Brunswick Township CDP, Middlesex County	31 287	...	...	12 186	...	...	31.8	12.3	31.2	12.0	1 002.8	2 607.3	390.6	1 015.5
North Caldwell CDP, Essex County	6 706	...	...	1 996	...	...	7.8	3.0	7.8	3.0	859.7	2 235.3	255.9	665.3
North Cape May CDP, Cape May County	3 574	4 029	3 812	2 120	2 110	1 903	3.8	1.5	3.6	1.4	992.8	2 552.9	588.9	1 514.3
Northfield city, Atlantic County	7 305	7 795	8 646	2 826	2 618	2 472	9.0	3.5	8.9	3.5	820.8	2 087.1	317.5	807.4
North Haledon borough, Passaic County	7 987	8 177	7 614	2 574	2 464	2 249	9.0	3.5	8.9	3.4	897.4	2 349.1	289.2	757.1
North Hanover township, Burlington County	9 994	9 050	9 858	3 302	2 952	2 567	44.5	17.2	44.4	17.1	225.1	584.4	74.4	193.1
North Middletown CDP, Monmouth County	3 160	...	...	1 146	...	...	1.2	.5	1.2	.5	2 633.3	6 320.0	955.0	2 292.0
North Plainfield borough, Somerset County	18 820	19 108	21 796	7 784	7 718	7 683	7.2	2.8	7.2	2.8	2 613.9	6 721.4	1 081.1	2 780.0
Northvale borough, Bergen County	4 563	5 046	5 177	1 556	1 521	1 354	3.4	1.3	3.4	1.3	1 342.1	3 510.0	457.6	1 196.9
North Wildwood city, Cape May County	5 017	4 714	3 914	7 209	6 069	5 059	5.5	2.1	4.6	1.8	1 090.7	2 787.2	1 567.2	4 005.0
Norwood borough, Bergen County	4 858	4 413	4 398	1 608	1 310	1 150	7.1	2.8	7.1	2.8	684.2	1 735.0	226.5	574.3
Nutley CDP, Essex County	27 099	...	...	11 001	...	...	8.9	3.4	8.7	3.4	3 114.8	7 970.3	1 264.5	3 235.6
Nutley township, Essex County	27 099	...	...	11 001	...	...	8.9	3.4	8.7	3.4	3 114.8	7 970.3	1 264.5	3 235.6
Oakhurst CDP, Monmouth County	4 130	...	...	1 411	...	...	4.2	1.6	4.2	1.6	983.3	2 581.3	336.0	881.9
Oakland borough, Bergen County	11 997	13 443	14 420	4 019	3 979	3 877	22.7	8.8	22.3	8.6	538.0	1 395.0	180.2	467.3
Oaklyn borough, Camden County	4 430	4 223	4 626	1 887	1 819	1 763	1.8	.7	1.6	.6	2 768.8	7 383.3	1 179.4	3 145.0
Oak Valley CDP, Gloucester County	4 055	...	...	1 294	...	...	1.8	.7	1.8	.7	2 252.8	5 792.9	718.9	1 848.6
Ocean township, Monmouth County	25 058	23 570	18 643	10 011	8 914	5 875	28.8	11.1	28.6	11.0	876.2	2 278.0	350.0	910.1
Ocean township, Ocean County	5 416	3 731	2 222	2 828	2 260	1 820	83.0	32.0	53.9	20.8	100.5	260.4	52.5	136.0
Ocean Acres CDP, Ocean County	5 587	4 850	...	2 209	1 890	...	15.4	5.9	15.2	5.9	367.6	946.9	145.3	374.4
Ocean City city, Cape May County	15 512	13 949	10 575	18 880	16 716	13 176	28.7	11.1	17.9	6.9	866.6	2 248.1	1 054.7	2 736.2
Ocean Grove CDP, Monmouth County	4 818	...	...	3 253	...	...	.8	.3	.8	.3	6 022.5	16 060.0	4 066.3	10 843.3
Oceanport borough, Monmouth County	6 146	5 888	7 503	2 149	1 832	1 551	10.0	3.9	8.3	3.2	740.5	1 920.6	258.9	671.6
Ogdensburg borough, Sussex County	2 722	2 737	2 222	895	837	636	6.0	2.3	5.9	2.3	461.4	1 183.5	151.7	389.1
Old Bridge CDP, Middlesex County	22 151	21 815	22 240	7 145	5 954	5 135	19.1	7.4	18.9	7.3	1 172.0	3 034.4	378.0	978.8
Old Bridge township, Middlesex County	56 475	51 515	48 715	21 116	16 970	13 456	105.0	40.5	98.5	38.0	573.4	1 486.2	214.4	555.7
Old Tappan borough, Bergen County	4 254	4 168	3 917	1 355	1 189	1 003	10.6	4.1	8.4	3.2	506.4	1 329.4	161.3	423.4
Oradell borough, Bergen County	8 024	8 658	8 903	2 836	2 808	2 547	6.6	2.6	6.3	2.4	1 273.7	3 343.3	450.2	1 181.7
Orange CDP, Essex County	29 925	...	...	12 318	...	...	5.7	2.2	5.7	2.2	5 250.0	13 602.3	2 161.1	5 599.1
Palisades Park borough, Bergen County	14 536	13 732	13 351	6 049	5 620	4 815	3.3	1.3	3.1	1.2	4 689.0	12 113.3	1 951.3	5 040.8
Palmyra borough, Burlington County	7 056	7 085	6 969	3 035	2 866	2 241	6.3	2.4	5.1	2.0	1 383.5	3 528.0	595.1	1 517.5
Paramus borough, Bergen County	25 067	26 474	28 381	7 892	7 698	7 179	27.1	10.5	27.1	10.5	925.0	2 387.3	291.2	751.6
Park Ridge borough, Bergen County	8 102	8 515	8 709	3 063	2 804	2 390	6.8	2.6	6.7	2.6	1 209.3	3 116.2	457.2	1 178.1
Parsippany-Troy Hills township, Morris County	48 478	49 868	55 112	18 960	17 715	16 541	65.7	25.4	61.9	23.9	783.2	2 028.4	306.3	793.3
Parsippany-Troy Hills Township CDP, Morris County	48 478	49 868	7 488	18 960	17 715	2 124	65.7	25.4	61.9	23.9	783.2	2 028.4	306.3	793.3
Passaic township, Morris County	7 826	7 275	7 393	2 804	2 389	2 100	31.3	12.1	31.3	12.1	250.0	646.8	89.6	231.7
Passaic city, Passaic County	58 041	52 463	55 124	19 619	19 857	19 755	8.3	3.2	8.0	3.1	7 255.1	18 722.9	2 452.4	6 328.7
Paterson city, Passaic County	140 891	137 970	144 824	46 138	48 159	49 361	22.6	8.7	21.9	8.4	6 433.4	16 772.7	2 106.8	5 492.6
Paulsboro borough, Gloucester County	6 577	6 944	8 084	2 584	2 579	2 560	6.8	2.6	5.1	2.0	1 289.6	3 288.5	506.7	1 292.0
Pemberton township, Burlington County	31 342	29 720	19 754	10 525	9 891	6 394	162.1	62.6	160.0	61.8	195.9	507.2	65.8	170.3
Pemberton Heights CDP, Burlington County	2 941	3 150	...	1 120	1 100	...	2.4	.9	2.4	.9	1 225.4	3 267.8	466.7	1 244.4
Pennington borough, Mercer County	2 537	2 109	2 151	947	764	704	2.5	1.0	2.5	1.0	1 014.8	2 537.0	378.8	947.0
Pennsauken township, Camden County	34 738	33 775	36 394	12 715	12 104	11 303	31.6	12.2	27.3	10.5	1 272.5	3 308.4	465.8	1 211.0
Pennsauken CDP, Camden County	34 733	33 775	...	12 713	12 104	...	31.6	12.2	27.3	10.5	1 272.3	3 307.9	465.7	1 210.8
Penns Grove borough, Salem County	5 228	5 760	5 727	2 138	2 343	1 948	2.4	.9	2.4	.9	2 178.3	5 808.9	890.8	2 375.6
Pennsville CDP, Salem County	12 218	12 467	11 014	4 826	4 582	3 640	25.9	10.0	25.6	9.9	477.3	1 234.1	188.5	487.5
Pennsville township, Salem County	13 794	13 848	13 296	5 503	5 244	4 335	64.3	24.8	59.8	23.1	230.7	597.1	92.0	238.2
Pequannock township, Morris County	12 844	13 776	14 350	4 385	4 226	3 828	18.6	7.2	18.2	7.0	705.7	1 834.9	240.9	626.4
Pequannock Township CDP, Morris County	12 844	13 776	...	4 385	4 226	...	18.6	7.2	18.2	7.0	705.7	1 834.9	240.9	626.4

TIPSII [UPF] GPH21 CENSUS90 71583900 08/27/93 11:03 AM MACHINE: C DATA:CENSUS90*PH211PSDA00. 08/26/93 14:50:22 TAPE: NONE FRAME: 512
TSF:CENSUS90*92. 08/26/93 14:51:46 UTF:CENSUS90*93. 08/26/93 14:51:47 META:CENSUS90*PH211TABLES00. 08/26/93 15:23:55

Table 45. Population and Housing Units, 1970 to 1990; Area Measurements and Density: 1990—Con.

[For information concerning historical counts, see "User Notes." Density is computed using land area. For definitions of terms and meanings of symbols, see text]

State Place and [In Selected States] County Subdivision [2,500 or More Persons]	Population			Housing units			1990 area measurements				1990 density			
							Total area		Land area		Population per—		Housing units per—	
	1990	1980	1970	1990	1980	1970	Square kilometers	Square miles	Square kilometers	Square miles	Square kilometer	Square mile	Square kilometer	Square mile
New Jersey—Con.														
Perth Amboy city, Middlesex County	41 967	38 951	38 798	15 017	14 114	13 429	15.5	6.0	12.4	4.8	3 384.4	8 743.1	1 211.0	3 128.5
Phillipsburg town, Warren County	15 757	16 647	17 849	6 626	6 588	6 227	8.6	3.3	8.4	3.2	1 875.8	4 924.1	788.8	2 070.6
Pilesgrove township, Salem County	3 250	2 810	2 706	1 187	995	799	90.8	35.1	90.4	34.9	36.0	93.1	13.1	34.0
Pine Hill borough, Camden County	9 854	8 684	5 132	3 943	3 464	1 506	10.2	4.0	10.2	3.9	966.1	2 526.7	386.6	1 011.0
Piscataway township, Middlesex County	47 089	42 223	36 418	14 575	12 683	10 449	49.1	19.0	48.7	18.8	966.9	2 504.7	299.3	775.3
Pitman borough, Gloucester County	9 365	9 744	10 257	3 526	3 532	3 400	6.0	2.3	5.9	2.3	1 587.3	4 071.7	597.6	1 533.0
Pittsgrove township, Salem County	8 121	6 954	4 618	2 788	2 324	1 408	119.6	46.2	117.7	45.4	69.0	178.9	23.7	61.4
Plainfield city, Union County	46 567	45 555	46 862	16 063	16 154	15 414	15.6	6.0	15.6	6.0	2 985.1	7 761.2	1 029.7	2 677.2
Plainsboro township, Middlesex County	14 213	5 605	1 648	7 752	3 380	551	31.7	12.3	31.1	12.0	457.0	1 184.4	249.3	646.0
Pleasant Plains CDP, Ocean County	2 577	...	...	1 037	...	...	3.4	1.3	3.4	1.3	757.9	1 982.3	305.0	797.7
Pleasantville city, Atlantic County	16 027	13 435	14 007	6 759	5 518	5 120	19.0	7.4	15.0	5.8	1 068.5	2 763.3	450.6	1 165.3
Plumsted township, Ocean County	6 005	4 674	4 113	2 200	1 657	1 362	104.2	40.2	103.7	40.0	57.9	150.1	21.2	55.0
Pohatcong township, Warren County	3 591	3 856	3 924	1 378	1 380	1 268	35.2	13.6	34.5	13.3	104.1	270.0	39.9	103.6
Point Pleasant borough, Ocean County	18 177	17 747	15 968	8 006	7 253	6 283	10.8	4.2	9.2	3.5	1 975.8	5 193.4	870.2	2 287.4
Point Pleasant Beach borough, Ocean County	5 112	5 415	4 882	3 235	3 101	2 684	4.4	1.7	3.7	1.4	1 381.6	3 651.4	874.3	2 310.7
Pomona CDP, Atlantic County	2 624	2 358	...	918	794	...	7.2	2.8	7.2	2.8	364.4	937.1	127.5	327.9
Pompton Lakes borough, Passaic County	10 539	10 660	11 397	4 056	3 733	3 235	8.2	3.2	7.7	3.0	1 368.7	3 513.0	526.8	1 352.0
Port Monmouth CDP, Monmouth County	3 558	...	...	1 281	...	...	3.5	1.3	3.4	1.3	1 046.5	2 736.9	376.8	985.4
Port Reading CDP, Middlesex County	3 977	...	...	1 358	...	...	7.4	2.9	5.8	2.3	685.7	1 729.1	234.1	590.4
Princeton borough, Mercer County	12 016	12 035	12 311	3 514	3 365	3 274	4.8	1.8	4.8	1.8	2 503.3	6 675.6	732.1	1 952.2
Princeton township, Mercer County	13 198	13 683	13 651	5 554	5 068	4 236	43.1	16.6	42.5	16.4	310.5	804.8	130.7	338.7
Princeton North CDP, Mercer County	4 386	4 814	5 488	1 804	1 804	1 694	4.2	1.6	4.2	1.6	1 044.3	2 741.3	429.5	1 127.5
Prospect Park borough, Passaic County	5 053	5 142	5 176	1 883	1 940	1 850	1.2	.5	1.2	.5	4 210.8	10 106.0	1 569.2	3 766.0
Quinton township, Salem County	2 511	2 887	2 567	997	999	783	63.6	24.5	62.6	24.2	40.1	103.8	15.9	41.2
Rahway city, Union County	25 325	26 723	29 114	9 989	10 062	9 498	10.5	4.0	10.3	4.0	2 458.7	6 331.3	969.8	2 497.3
Ramblewood CDP, Burlington County	6 181	6 475	5 556	2 309	1 994	1 289	8.8	3.4	8.8	3.4	702.4	1 817.9	262.4	679.1
Ramsey borough, Bergen County	13 228	12 899	12 571	4 960	4 223	3 613	14.5	5.6	14.4	5.5	918.6	2 405.1	344.4	901.8
Randolph township, Morris County	19 974	17 828	13 296	7 240	6 246	4 547	54.6	21.1	54.3	21.0	367.8	951.1	133.3	344.8
Raritan township, Hunterdon County	15 616	8 292	6 934	5 877	2 665	2 075	98.2	37.9	98.1	37.9	159.2	412.0	59.9	155.1
Raritan borough, Somerset County	5 798	6 128	6 691	2 371	2 282	2 171	5.3	2.0	5.3	2.0	1 094.0	2 899.0	447.4	1 185.5
Readington township, Hunterdon County	13 400	10 855	7 688	4 789	3 483	2 339	123.5	47.7	123.3	47.6	108.7	281.5	38.8	100.6
Red Bank borough, Monmouth County	10 636	12 031	12 847	5 112	5 225	5 157	5.6	2.2	4.6	1.8	2 312.2	5 908.9	1 111.3	2 840.0
Ridgefield borough, Bergen County	9 996	10 294	11 308	4 106	4 004	3 835	7.5	2.9	6.8	2.6	1 470.0	3 844.6	603.8	1 579.2
Ridgefield Park village, Bergen County	12 454	12 738	13 990	5 126	4 975	4 750	5.0	1.9	4.5	1.7	2 767.6	7 325.9	1 139.1	3 015.3
Ridgewood village, Bergen County	24 152	25 208	27 547	8 666	8 470	8 209	15.1	5.8	15.0	5.8	1 610.1	4 164.1	577.7	1 494.1
Ringwood borough, Passaic County	12 623	12 625	10 393	4 141	3 866	3 112	72.6	28.0	64.7	25.0	195.1	504.9	64.0	165.6
Rio Grande CDP, Cape May County	2 505	2 016	1 203	1 252	890	453	6.2	2.4	6.1	2.4	410.7	1 043.8	205.2	521.7
River Edge borough, Bergen County	10 603	11 111	12 850	4 161	4 158	4 112	4.9	1.9	4.9	1.9	2 163.9	5 580.5	849.2	2 190.0
Riverside township, Burlington County	7 974	7 941	8 591	3 108	3 002	2 804	4.2	1.6	3.9	1.5	2 044.6	5 316.0	796.9	2 072.0
Riverside CDP, Burlington County	7 974	7 941	...	3 108	3 002	...	4.2	1.6	3.9	1.5	2 044.6	5 316.0	796.9	2 072.0
Riverton borough, Burlington County	2 775	3 068	3 412	1 084	1 130	1 081	2.4	.9	1.7	.7	1 632.4	3 964.3	637.6	1 548.6
River Vale township, Bergen County	9 410	9 489	8 883	3 208	2 967	2 272	11.2	4.3	10.6	4.1	887.7	2 295.1	302.6	782.4
River Vale CDP, Bergen County	9 410	9 489	...	3 208	2 967	...	11.2	4.3	10.6	4.1	887.7	2 295.1	302.6	782.4
Robertsville CDP, Monmouth County	9 841	8 461	...	2 995	2 211	...	15.4	5.9	15.4	5.9	639.0	1 668.0	194.5	507.6
Rochelle Park township, Bergen County	5 587	5 603	6 380	2 108	2 077	2 075	2.7	1.0	2.7	1.0	2 069.3	5 587.0	780.7	2 108.0
Rochelle Park CDP, Bergen County	5 587	5 603	...	2 108	2 077	...	2.7	1.0	2.7	1.0	2 069.3	5 587.0	780.7	2 108.0
Rockaway borough, Morris County	6 243	6 852	6 383	2 355	2 393	1 932	5.5	2.1	5.4	2.1	1 156.1	2 972.9	436.1	1 121.4
Rockaway township, Morris County	19 572	19 850	18 955	7 477	6 794	5 800	117.4	45.3	109.2	42.2	179.2	463.8	68.5	177.2
Roseland borough, Essex County	4 847	5 330	4 453	1 850	1 843	1 218	9.4	3.6	9.4	3.6	515.6	1 346.4	196.8	513.9
Roselle borough, Union County	20 314	20 641	22 585	7 899	7 724	7 352	6.9	2.7	6.8	2.6	2 987.4	7 813.1	1 161.6	3 038.1
Roselle Park borough, Union County	12 805	13 377	14 277	5 231	5 164	4 912	3.2	1.2	3.2	1.2	4 001.6	10 670.8	1 634.7	4 359.2
Rossmoor CDP, Middlesex County	3 231	...	...	2 416	...	...	2.3	.9	2.3	.9	1 404.8	3 590.0	1 050.4	2 684.4
Roxbury township, Morris County	20 429	18 878	15 754	6 799	5 938	4 688	56.7	21.9	55.3	21.4	369.4	956.6	122.9	317.7
Rumson borough, Monmouth County	6 701	7 623	7 421	2 621	2 599	2 336	18.7	7.2	13.5	5.2	496.4	1 288.7	194.1	504.0
Runnemede borough, Camden County	9 042	9 461	10 475	3 524	3 366	3 202	5.5	2.1	5.4	2.1	1 674.4	4 305.7	652.6	1 678.1
Rutherford borough, Bergen County	17 790	19 068	20 802	7 220	7 038	6 987	7.6	2.9	7.3	2.8	2 437.0	6 353.6	989.0	2 578.6
Saddle Brook township, Bergen County	13 296	14 084	15 910	5 036	4 857	4 642	7.1	2.7	7.1	2.7	1 872.7	4 924.4	709.3	1 865.2
Saddle Brook CDP, Bergen County	13 296	14 084	...	5 036	4 857	...	7.1	2.7	7.0	2.7	1 899.4	4 924.4	719.4	1 865.2
Saddle River borough, Bergen County	2 950	2 763	2 437	1 072	904	742	12.9	5.0	12.9	5.0	228.7	590.0	83.1	214.4
Salem city, Salem County	6 883	6 959	7 648	2 894	2 830	2 619	7.2	2.8	6.8	2.6	1 012.2	2 647.3	425.6	1 113.1
Sayreville borough, Middlesex County	34 986	29 969	32 508	13 347	9 658	9 197	48.6	18.8	41.8	16.1	837.0	2 173.0	319.3	829.0
Scotch Plains township, Union County	21 160	20 774	22 279	7 792	6 763	6 231	23.5	9.1	23.5	9.1	900.4	2 325.3	331.6	856.3
Scotch Plains CDP, Union County	21 160	20 774	...	7 792	6 763	...	23.5	9.1	23.5	9.1	900.4	2 325.3	331.6	856.3
Sea Isle City city, Cape May County	2 692	2 644	1 712	5 991	4 595	2 430	6.6	2.5	5.7	2.2	472.3	1 223.6	1 051.1	2 723.2
Secaucus town, Hudson County	14 061	13 719	13 228	6 013	5 502	3 590	16.8	6.5	15.3	5.9	919.0	2 383.2	393.0	1 019.2
Sewaren CDP, Middlesex County	2 569	...	...	946	...	...	2.6	1.0	2.5	1.0	1 027.6	2 569.0	378.4	946.0
Shamong township, Burlington County	5 765	4 537	1 318	1 841	1 430	431	116.7	45.1	116.1	44.8	49.7	128.7	15.9	41.1
Shark River Hills CDP, Monmouth County	4 228	...	...	1 561	...	...	2.2	.8	2.2	.8	1 921.8	5 285.0	709.5	1 951.3
Shrewsbury borough, Monmouth County	3 096	2 962	3 315	1 125	1 007	990	5.8	2.2	5.7	2.2	543.2	1 407.3	197.4	511.4
Silverton CDP, Ocean County	9 175	7 236	...	3 942	3 029	...	11.4	4.4	6.0	2.3	1 529.2	3 989.1	657.0	1 713.9

TIPSII [UPF] GPH21 CENSUS90 71583900 08/27/93 11:03 AM MACHINE: C DATA:CENSUS90*PH211PSDA00, 08/26/93 14:50:22 TAPE: NONE FRAME: 513
TSF:CENSUS90*92, 08/26/93 14:51:46 UTF:CENSUS90*93, 08/26/93 14:51:47 META:CENSUS90*PH211TABLES00, 08/26/93 15:23:55

Table 45. Population and Housing Units, 1970 to 1990; Area Measurements and Density: 1990—Con.

[For information concerning historical counts, see "User Notes." Density is computed using land area. For definitions of terms and meanings of symbols, see text]

State Place and [In Selected States] County Subdivision [2,500 or More Persons]	Population			Housing units			1990 area measurements				1990 density			
							Total area		Land area		Population per—		Housing units per—	
	1990	1980	1970	1990	1980	1970	Square kilometers	Square miles	Square kilometers	Square miles	Square kilometer	Square mile	Square kilometer	Square mile
New Jersey—Con.														
Society Hill CDP, Middlesex County	3 577	...	...	1 278	...	...	3.6	1.4	3.6	1.4	993.6	2 555.0	355.0	912.9
Somerdale borough, Camden County	5 440	5 900	6 510	2 150	2 081	1 908	3.5	1.4	3.5	1.4	1 554.3	3 885.7	614.3	1 535.7
Somerset CDP, Somerset County	22 070	21 731	...	8 147	7 177	...	13.9	5.4	13.8	5.3	1 599.3	4 164.2	590.4	1 537.2
Somers Point city, Atlantic County	11 216	10 330	7 919	5 449	5 062	3 259	13.4	5.2	10.4	4.0	1 078.5	2 804.0	523.9	1 362.3
Somerville borough, Somerset County	11 632	11 973	13 652	4 853	4 835	4 628	6.1	2.4	6.1	2.4	1 906.9	4 846.7	795.6	2 022.1
South Amboy city, Middlesex County	7 863	8 322	9 338	3 057	2 948	2 902	7.0	2.7	4.0	1.6	1 965.8	4 914.4	764.3	1 910.6
Southampton township, Burlington County	10 202	8 808	4 982	4 551	3 711	1 524	114.5	44.2	114.2	44.1	89.3	231.3	39.9	103.2
South Bound Brook borough, Somerset County	4 185	4 331	4 525	1 677	1 614	1 421	2.0	.8	2.0	.8	2 092.5	5 231.3	838.5	2 096.3
South Brunswick township, Middlesex County	25 792	17 127	14 058	9 962	5 626	3 903	106.5	41.1	106.1	41.0	243.1	629.1	93.9	243.0
South Orange CDP, Essex County	16 390	15 864	...	5 488	5 257	...	7.4	2.9	7.4	2.9	2 214.9	5 651.7	741.6	1 892.4
South Plainfield borough, Middlesex County	20 489	20 521	21 142	6 823	6 296	5 585	21.7	8.4	21.7	8.4	944.2	2 439.2	314.4	812.3
South River borough, Middlesex County	13 692	14 361	15 428	5 269	5 237	4 888	7.6	2.9	7.3	2.8	1 875.6	4 890.0	721.8	1 881.8
South Toms River borough, Ocean County	3 869	3 954	3 981	1 133	1 096	1 062	3.1	1.2	3.0	1.1	1 289.7	3 517.3	377.7	1 030.0
Sparta township, Sussex County	15 157	13 333	10 819	5 692	4 751	3 440	101.6	39.2	96.9	37.4	156.4	405.3	58.7	152.2
Spotswood borough, Middlesex County	7 983	7 840	7 891	2 995	2 557	2 076	6.5	2.5	6.0	2.3	1 330.5	3 470.9	499.2	1 302.2
Springfield township, Burlington County	3 028	2 691	2 244	1 066	907	687	77.8	30.1	77.8	30.0	38.9	100.9	13.7	35.5
Springfield township, Union County	13 420	13 955	15 740	5 990	5 627	5 352	13.4	5.2	13.3	5.2	1 009.0	2 580.8	450.4	1 151.9
Springfield CDP, Union County	13 420	13 955	...	5 990	5 627	...	13.4	5.2	13.3	5.2	1 009.0	2 580.8	450.4	1 151.9
Spring Lake borough, Monmouth County	3 499	4 215	3 896	1 890	1 906	1 669	4.4	1.7	3.4	1.3	1 029.1	2 691.5	555.9	1 453.8
Spring Lake Heights borough, Monmouth County	5 341	5 424	4 602	2 987	2 648	1 956	3.5	1.3	3.4	1.3	1 570.9	4 108.5	878.5	2 297.7
Stafford township, Ocean County	13 325	10 385	3 684	8 298	6 597	3 178	144.7	55.9	123.2	47.6	108.2	279.9	67.4	174.3
Stanhope borough, Sussex County	3 393	3 638	3 040	1 368	1 348	827	5.7	2.2	4.9	1.9	692.4	1 785.8	279.2	720.0
Stillwater township, Sussex County	4 253	3 887	2 158	1 805	1 600	1 086	73.8	28.5	70.6	27.2	60.2	156.4	25.6	66.4
Stratford borough, Camden County	7 614	8 005	9 801	2 881	2 774	2 777	4.1	1.6	4.1	1.6	1 857.1	4 758.8	702.7	1 800.6
Strathmore CDP, Monmouth County	7 060	...	...	2 388	...	...	4.8	1.9	4.8	1.8	1 470.8	3 922.2	497.5	1 326.7
Succasunna-Kenvil CDP, Morris County	11 781	10 931	...	3 734	3 264	...	17.3	6.7	17.0	6.6	693.0	1 785.0	219.6	565.8
Summit city, Union County	19 757	21 071	23 620	8 003	7 906	7 841	15.7	6.1	15.7	6.1	1 258.4	3 238.9	509.7	1 312.0
Tabernacle township, Burlington County	7 360	6 236	2 103	2 311	1 898	609	128.3	49.5	128.1	49.5	57.5	148.7	18.0	46.7
Teaneck township, Bergen County	37 825	39 007	42 355	13 334	13 182	13 038	16.2	6.3	15.7	6.1	2 409.2	6 200.8	849.3	2 185.9
Teaneck CDP, Bergen County	37 825	39 007	...	13 334	13 182	...	16.2	6.3	15.7	6.1	2 409.2	6 200.8	849.3	2 185.9
Tenafly borough, Bergen County	13 326	13 552	14 827	4 898	4 753	4 619	13.4	5.2	11.9	4.6	1 119.8	2 897.0	411.6	1 064.8
Tewksbury township, Hunterdon County	4 803	4 094	2 959	1 752	1 365	959	82.0	31.7	82.0	31.6	58.6	152.0	21.4	55.4
Tinton Falls borough, Monmouth County	12 361	7 740	8 395	4 646	2 412	2 082	40.5	15.6	40.4	15.6	306.0	792.4	115.0	297.8
Toms River CDP, Ocean County	7 524	7 465	7 303	3 272	3 038	2 572	7.7	3.0	6.8	2.6	1 106.5	2 893.8	481.2	1 258.5
Totowa borough, Passaic County	10 177	11 448	11 580	3 570	3 444	3 168	10.5	4.0	10.3	4.0	988.1	2 544.3	346.6	892.5
Trenton city, Mercer County	88 675	92 124	104 786	33 578	35 819	35 196	21.1	8.1	19.8	7.7	4 478.5	11 516.2	1 695.9	4 360.8
Tuckerton borough, Ocean County	3 048	2 472	1 926	1 914	1 676	1 314	9.8	3.8	9.5	3.7	320.8	823.8	201.5	517.3
Turnersville CDP, Gloucester County	3 843	...	...	1 133	...	...	3.9	1.5	3.9	1.5	985.4	2 562.0	290.5	755.3
Twin Rivers CDP, Mercer County	7 715	7 742	...	2 900	2 728	...	3.4	1.3	3.3	1.3	2 337.9	5 934.6	878.8	2 230.8
Union township, Hunterdon County	5 078	3 971	2 351	1 464	1 145	577	53.4	20.6	49.2	19.0	103.2	267.3	29.8	77.1
Union township, Union County	50 024	50 184	53 077	19 334	18 356	17 455	23.6	9.1	23.6	9.1	2 119.7	5 497.1	819.2	2 124.6
Union CDP, Union County	50 024	50 184	...	19 334	18 356	...	23.6	9.1	23.6	9.1	2 119.7	5 497.1	819.2	2 124.6
Union Beach borough, Monmouth County	6 156	6 354	6 472	2 080	2 078	1 989	5.0	1.9	4.9	1.9	1 256.3	3 240.0	424.5	1 094.7
Union City city, Hudson County	58 012	55 593	57 305	22 592	21 500	20 731	3.3	1.3	3.3	1.3	17 579.4	44 624.6	6 846.1	17 378.5
Upper township, Cape May County	10 681	6 713	3 413	5 285	3 131	1 701	178.4	68.9	163.6	63.2	65.3	169.0	32.3	83.6
Upper Deerfield township, Cumberland County	6 927	6 810	6 648	2 559	2 346	2 073	80.9	31.2	80.6	31.1	85.9	222.7	31.7	82.3
Upper Freehold township, Monmouth County	3 277	2 750	2 551	1 144	960	813	122.1	47.1	121.4	46.9	27.0	69.9	9.4	24.4
Upper Pittsgrove township, Salem County	3 140	3 139	2 884	1 129	1 051	854	104.2	40.2	104.0	40.2	30.2	78.1	10.9	28.1
Upper Saddle River borough, Bergen County	7 198	7 958	7 949	2 410	2 330	2 050	13.7	5.3	13.7	5.3	525.4	1 358.1	175.9	454.7
Ventnor City city, Atlantic County	11 005	11 704	10 385	7 256	7 333	5 500	9.2	3.5	5.6	2.1	1 965.2	5 240.5	1 295.7	3 455.2
Vernon township, Sussex County	21 211	16 302	6 059	8 570	6 331	3 721	182.5	70.5	177.0	68.3	119.8	310.6	48.4	125.5
Verona CDP, Essex County	13 597	...	...	5 713	...	...	7.2	2.8	7.1	2.8	1 915.1	4 856.1	804.6	2 040.4
Verona township, Essex County	13 597	...	...	5 713	...	...	7.2	2.8	7.1	2.8	1 915.1	4 856.1	804.6	2 040.4
Villas CDP, Cape May County	8 136	5 909	3 155	5 549	4 788	3 655	10.3	4.0	10.3	4.0	789.9	2 034.0	538.7	1 387.3
Vineland city, Cumberland County	54 780	53 753	47 399	19 548	18 120	14 793	178.6	69.0	177.9	68.7	307.9	797.4	109.9	284.5
Voorhees township, Camden County	24 559	12 919	6 214	9 905	4 883	1 695	30.1	11.6	30.0	11.6	818.6	2 117.2	330.2	853.9
Waldwick borough, Bergen County	9 757	10 802	12 313	3 391	3 328	3 225	5.4	2.1	5.4	2.1	1 806.9	4 646.2	628.0	1 614.8
Wall township, Monmouth County	20 244	18 952	16 498	7 896	6 951	5 696	81.4	31.4	79.3	30.6	255.3	661.6	99.6	258.0
Wallington borough, Bergen County	10 828	10 741	10 284	4 873	4 728	3 854	2.7	1.0	2.6	1.0	4 164.6	10 828.0	1 874.2	4 873.0
Wanamassa CDP, Monmouth County	4 530	...	...	1 675	...	...	3.0	1.1	2.9	1.1	1 562.1	4 118.2	577.6	1 522.7
Wanaque borough, Passaic County	9 711	10 025	8 636	3 259	3 087	2 413	23.9	9.2	20.7	8.0	469.1	1 213.9	157.4	407.4
Wantage township, Sussex County	9 487	7 268	4 329	3 207	2 443	1 588	175.0	67.6	173.9	67.1	54.6	141.4	18.4	47.8
Warren township, Somerset County	10 830	9 805	8 592	3 688	3 084	2 469	51.0	19.7	51.0	19.7	212.4	549.7	72.3	187.2
Washington township, Gloucester County	41 960	27 878	15 741	13 807	8 538	4 348	55.7	21.5	55.4	21.4	757.4	1 960.7	249.2	645.2
Washington township, Mercer County	5 815	3 487	3 311	2 537	1 296	1 069	53.1	20.5	53.0	20.5	109.7	283.7	47.9	123.8
Washington township, Morris County	15 592	11 402	6 962	5 125	3 574	2 200	116.1	44.8	116.1	44.8	134.3	348.0	44.1	114.4
Washington borough, Warren County	6 474	6 429	5 943	2 787	2 495	2 095	5.1	2.0	5.1	2.0	1 269.4	3 237.0	546.5	1 393.5
Washington township, Warren County	5 367	4 243	3 585	1 953	1 450	1 123	45.6	17.6	45.5	17.6	118.0	304.9	42.9	111.0
Washington township, Bergen County	9 245	9 550	10 577	3 190	2 838	2 671	7.7	3.0	7.5	2.9	1 232.7	3 187.9	425.3	1 100.0
Washington Township CDP, Bergen County	9 245	9 550	...	3 190	2 838	...	7.6	3.0	7.5	2.9	1 232.7	3 187.9	425.3	1 100.0

TIPSII [UPF] GPH21 CENSUS90 71583900 08/27/93 11:03 AM MACHINE: C DATA:CENSUS90*PH211PSDA00. 08/26/93 14:50:22 TAPE: NONE FRAME: 514
TSF:CENSUS90*92. 08/26/93 14:51:46 UTF:CENSUS90*93. 08/26/93 14:51:47 META:CENSUS90*PH211TABLES00. 08/26/93 15:23:55

Table 45. Population and Housing Units, 1970 to 1990; Area Measurements and Density: 1990—Con.

[For information concerning historical counts, see "User Notes." Density is computed using land area. For definitions of terms and meanings of symbols, see text]

State Place and [In Selected States] County Subdivision [2,500 or More Persons]	Population			Housing units			1990 area measurements				1990 density			
							Total area		Land area		Population per—		Housing units per—	
	1990	1980	1970	1990	1980	1970	Square kilometers	Square miles	Square kilometers	Square miles	Square kilometer	Square mile	Square kilometer	Square mile
New Jersey—Con.														
Watchung borough, Somerset County	5 110	5 290	4 750	1 794	1 672	1 361	15.6	6.0	15.6	6.0	327.6	851.7	115.0	299.0
Waterford township, Camden County	10 940	8 126	4 073	3 564	2 582	1 182	93.9	36.3	93.7	36.2	116.8	302.2	38.0	98.5
Wayne township, Passaic County	47 025	46 474	49 141	16 306	14 680	13 492	65.3	25.2	61.7	23.8	762.2	1 975.8	264.3	685.1
Wayne CDP, Passaic County	47 025	46 474	...	16 306	14 680	...	65.3	25.2	61.7	23.8	762.2	1 975.8	264.3	685.1
Weehawken township, Hudson County	12 385	13 168	13 383	5 583	5 208	5 047	3.9	1.5	2.2	.9	5 629.5	13 761.1	2 537.7	6 203.3
Weehawken CDP, Hudson County	12 385	13 168	...	5 583	5 208	...	3.9	1.5	2.2	.9	5 629.5	13 761.1	2 537.7	6 203.3
Westampton township, Burlington County	6 004	3 383	2 680	2 158	1 144	704	28.9	11.2	28.6	11.0	209.9	545.8	75.5	196.2
West Caldwell CDP, Essex County	10 422	...	...	3 584	...	...	13.1	5.0	13.1	5.0	795.6	2 084.4	273.6	716.8
West Deptford township, Gloucester County	19 380	18 002	13 928	7 638	6 624	3 859	46.0	17.8	41.2	15.9	470.4	1 218.9	185.4	480.4
Westfield town, Union County	28 870	30 447	33 720	10 588	10 465	9 961	17.5	6.7	17.4	6.7	1 659.2	4 309.0	608.5	1 580.3
West Freehold CDP, Monmouth County	11 166	9 929	...	4 092	2 868	...	15.3	5.9	15.3	5.9	729.8	1 892.5	267.5	693.6
West Long Branch borough, Monmouth County	7 690	7 380	6 845	2 528	2 294	1 755	7.5	2.9	7.5	2.9	1 025.3	2 651.7	337.1	871.7
West Milford CDP, Passaic County	25 430	...	...	9 411	...	...	208.3	80.4	195.4	75.4	130.1	337.3	48.2	124.8
West New York town, Hudson County	38 125	39 194	40 627	15 794	15 832	14 828	3.4	1.3	2.6	1.0	14 663.5	38 125.0	6 074.6	15 794.0
West Orange CDP, Essex County	39 103	...	...	15 256	...	...	31.7	12.2	31.4	12.1	1 245.3	3 231.7	485.9	1 260.8
West Paterson borough, Passaic County	10 982	11 293	11 692	4 449	4 069	3 633	8.0	3.1	7.7	3.0	1 426.2	3 660.7	577.8	1 483.0
Westville borough, Gloucester County	4 573	4 786	5 170	1 907	1 932	1 808	3.5	1.4	2.5	1.0	1 829.2	4 573.0	762.8	1 907.0
West Windsor township, Mercer County	16 021	8 542	6 431	5 829	2 745	1 963	68.2	26.3	67.4	26.0	237.7	616.2	86.5	224.2
Westwood borough, Bergen County	10 446	10 714	11 105	4 260	3 859	3 468	6.0	2.3	6.0	2.3	1 741.0	4 541.7	710.0	1 852.2
Wharton borough, Morris County	5 405	5 485	5 535	2 122	2 010	1 755	5.7	2.2	5.7	2.2	948.2	2 456.8	372.3	964.5
White township, Warren County	3 603	2 748	2 326	1 405	1 043	807	71.9	27.8	70.9	27.4	50.8	131.5	19.8	51.3
White Horse CDP, Mercer County	9 397	10 098	18 680	3 594	3 565	5 529	8.6	3.3	8.3	3.2	1 132.2	2 936.6	433.0	1 123.1
White Meadow Lake CDP, Morris County	8 002	8 429	8 499	2 769	2 703	2 411	12.0	4.6	10.6	4.1	754.9	1 951.7	261.2	675.4
Wildwood city, Cape May County	4 484	4 913	4 110	6 269	6 099	5 745	3.6	1.4	3.4	1.3	1 318.8	3 449.2	1 843.8	4 822.3
Wildwood Crest borough, Cape May County	3 631	4 149	3 483	4 772	4 496	3 152	3.4	1.3	3.0	1.2	1 210.3	3 025.8	1 590.7	3 976.7
Williamstown CDP, Gloucester County	10 891	5 768	4 075	3 938	2 149	1 297	16.0	6.2	16.0	6.2	680.7	1 756.6	246.1	635.2
Willingboro township, Burlington County	36 291	39 912	43 386	11 236	11 169	10 399	20.8	8.0	20.0	7.7	1 814.6	4 713.1	561.8	1 459.2
Willingboro CDP, Burlington County	36 291	39 912	...	11 236	11 169	...	20.8	8.0	20.0	7.7	1 814.6	4 713.1	561.8	1 459.2
Winslow township, Camden County	30 087	20 034	11 202	10 493	6 505	2 954	150.5	58.1	149.4	57.7	201.4	521.4	70.2	181.9
Woodbine borough, Cape May County	2 678	2 809	2 625	945	712	526	20.7	8.0	20.7	8.0	129.4	334.8	45.7	118.1
Woodbridge CDP, Middlesex County	17 434	...	...	7 305	...	...	10.0	3.9	10.0	3.9	1 743.4	4 470.3	730.5	1 873.1
Woodbridge township, Middlesex County	93 086	90 074	98 944	34 498	29 962	27 534	62.7	24.2	59.7	23.0	1 559.2	4 047.2	577.9	1 499.9
Woodbury city, Gloucester County	10 904	10 353	12 408	4 335	4 171	4 158	5.5	2.1	5.4	2.1	2 019.3	5 192.4	802.8	2 064.3
Woodbury Heights borough, Gloucester County	3 392	3 460	3 621	1 130	1 057	1 000	3.2	1.2	3.2	1.2	1 060.0	2 826.7	353.1	941.7
Woodcliff Lake borough, Bergen County	5 303	5 644	5 506	1 703	1 646	1 426	9.2	3.5	8.6	3.3	616.6	1 607.0	198.0	516.1
Woodlynne borough, Camden County	2 547	2 578	3 101	939	1 007	1 059	.6	.2	.6	.2	4 245.0	12 735.0	1 565.0	4 695.0
Wood-Ridge borough, Bergen County	7 506	7 929	8 311	2 982	2 835	2 560	2.8	1.1	2.8	1.1	2 680.7	6 823.6	1 065.0	2 710.9
Woodstown borough, Salem County	3 154	3 250	3 137	1 347	1 297	1 072	4.2	1.6	4.1	1.6	769.3	1 971.3	328.5	841.9
Wrightstown borough, Burlington County	3 843	3 031	2 719	1 339	1 084	861	4.5	1.7	4.5	1.7	854.0	2 260.6	297.6	787.6
Wyckoff township, Bergen County	15 372	15 500	16 039	5 248	4 831	4 438	17.0	6.6	17.0	6.6	904.2	2 329.1	308.7	795.2
Wyckoff CDP, Bergen County	15 372	15 500	...	5 248	4 831	...	17.0	6.6	17.0	6.5	904.2	2 364.9	308.7	807.4
Yardville-Groveville CDP, Mercer County	9 248	9 414	...	3 407	3 200	...	9.0	3.5	8.9	3.4	1 039.1	2 720.0	382.8	1 002.1
Yorketown CDP, Monmouth County	6 313	5 330	...	1 801	1 282	...	6.2	2.4	6.2	2.4	1 018.2	2 630.4	290.5	750.4
New Mexico	1 515 069	r1 303 302	1 017 055	632 058	r507 744	326 108	314 939.4	121 598.2	314 334.0	121 364.5	4.8	12.5	2.0	5.2
Agua Fria CDP, Santa Fe County	3 717	...	...	1 400	...	...	6.1	2.4	6.0	2.3	619.5	1 616.1	233.3	608.7
Alamogordo city, Otero County	27 596	24 024	23 035	11 974	9 495	7 254	44.3	17.1	44.3	17.1	622.9	1 613.8	270.3	700.2
Albuquerque city, Bernalillo County	384 736	r332 920	244 501	166 870	r133 392	78 974	344.0	132.8	342.4	132.2	1 123.6	2 910.3	487.4	1 262.3
Anthony CDP, Dona Ana County	5 160	3 285	1 728	1 381	863	467	2.7	1.0	2.7	1.0	1 911.1	5 160.0	511.5	1 381.0
Artesia city, Eddy County	10 610	10 385	10 315	4 510	4 030	3 604	21.4	8.2	21.3	8.2	498.1	1 293.9	211.7	550.0
Aztec city, San Juan County	5 479	5 512	3 354	2 158	2 009	1 067	10.5	4.0	10.3	4.0	531.9	1 369.8	209.5	539.5
Bayard city, Grant County	2 598	3 036	2 908	1 028	1 024	837	2.2	.8	2.2	.8	1 180.9	3 247.5	467.3	1 285.0
Belen city, Valencia County	6 547	5 617	4 823	2 622	2 246	1 719	10.8	4.2	10.8	4.2	606.2	1 558.8	242.8	624.3
Bernalillo town, Sandoval County	5 960	r2 988	2 016	2 179	r947	564	14.6	5.6	14.3	5.5	416.8	1 083.6	152.4	396.2
Bloomfield city, San Juan County	5 214	4 881	1 574	1 846	1 770	432	11.7	4.5	11.6	4.5	449.5	1 158.7	159.1	410.2
Bosque Farms village, Valencia County	3 791	3 353	...	1 384	1 212	...	10.1	3.9	10.1	3.9	375.3	972.1	137.0	354.9
Cannon AFB CDP, Curry County	3 312	3 798	5 461	759	792	812	13.8	5.3	13.7	5.3	241.8	624.9	55.4	143.2
Carlsbad city, Eddy County	24 952	25 496	21 297	10 575	9 811	8 311	70.7	27.3	70.6	27.2	353.4	917.4	149.8	388.8
Chaparral CDP, Dona Ana County	2 962	...	...	1 020	...	...	14.1	5.4	14.1	5.4	210.1	548.5	72.3	188.9
Chimayo CDP	2 789	1 993	...	1 110	720	...	17.7	6.8	17.4	6.7	160.3	416.3	63.8	165.7
Rio Arriba County	2 150	1 424	...	860	493	...	7.0	2.7	7.0	2.7	307.1	796.3	122.9	318.5
Santa Fe County	639	569	...	250	227	...	10.7	4.1	10.4	4.0	61.4	159.8	24.0	62.5
Clovis city, Curry County	30 954	31 194	28 495	12 978	12 625	9 630	35.9	13.9	35.8	13.8	864.6	2 243.0	362.5	940.4
Corrales village	5 453	2 791	...	2 196	1 032	...	29.1	11.2	27.8	10.7	196.2	509.6	79.0	205.2
Bernalillo County	535	123	...	227	46	...	4.5	1.7	4.1	1.6	130.5	334.4	55.4	141.9
Sandoval County	4 918	2 668	...	1 969	986	...	24.6	9.5	23.6	9.1	208.4	540.4	83.4	216.4
Deming city, Luna County	10 970	9 964	8 343	4 487	3 949	2 770	15.0	5.8	15.0	5.8	731.3	1 891.4	299.1	773.6
Edgewood CDP	3 324	...	...	1 231	...	...	140.6	54.3	140.5	54.3	23.7	61.2	8.8	22.7
Santa Fe County	2 880	...	...	1 038	...	...	134.5	51.9	134.5	51.9	21.4	55.5	7.7	20.0
Torrance County	444	...	...	193	...	...	6.1	2.3	6.1	2.3	72.8	193.0	31.6	83.9
Espanola city	8 389	r6 803	4 528	3 390	r2 641	1 362	19.8	7.6	19.6	7.6	428.0	1 103.8	173.0	446.1
Rio Arriba County	6 210	r5 665	3 902	2 461	r2 211	1 162	16.5	6.4	16.3	6.3	381.0	985.7	151.0	390.6
Santa Fe County	2 179	1 138	626	929	430	200	3.3	1.3	3.3	1.3	660.3	1 676.2	281.5	714.6
Eunice city, Lea County	2 676	2 970	2 641	1 140	1 108	966	7.6	2.9	7.6	2.9	352.1	922.8	150.0	393.1

TIPSII [UPF] GPH21 CENSUS90 71583900 08/27/93 11:03 AM MACHINE: C DATA:CENSUS90*PH21TIPSDA00. 08/26/93 14:50:22 TAPE: NONE FRAME: 515
TSF:CENSUS90*92. 08/26/93 14:51:46 UTF:CENSUS90*93. 08/26/93 14:51:47 META:CENSUS90*PH21TABLES00. 08/26/93 15:23:55

Table 45. Population and Housing Units, 1970 to 1990; Area Measurements and Density: 1990—Con.

[For information concerning historical counts, see "User Notes." Density is computed using land area. For definitions of terms and meanings of symbols, see text]

State Place and [In Selected States] County Subdivision [2,500 or More Persons]	Population			Housing units			1990 area measurements				1990 density			
							Total area		Land area		Population per—		Housing units per—	
	1990	1980	1970	1990	1980	1970	Square kilometers	Square miles	Square kilometers	Square miles	Square kilometer	Square mile	Square kilometer	Square mile
New Mexico—Con.														
Farmington city, San Juan County	33 997	31 222	21 979	13 119	12 009	6 874	62.0	23.9	60.9	23.5	558.2	1 446.7	215.4	558.3
Gallup city, McKinley County	19 154	r18 167	14 596	6 706	r6 483	4 405	28.6	11.0	28.6	11.0	669.7	1 741.3	234.5	609.6
Grants city, Cibola County	8 626	11 439	8 768	3 532	3 977	2 315	35.4	13.7	35.4	13.7	243.7	629.6	99.8	257.8
Hobbs city, Lea County	29 115	29 153	26 025	12 327	11 168	9 065	48.9	18.9	48.9	18.9	595.4	1 540.5	252.1	652.2
Holloman AFB CDP, Otero County	5 891	7 245	8 001	1 410	1 632	1 522	32.8	12.7	32.4	12.5	181.8	471.3	43.5	112.8
Kirtland CDP, San Juan County	3 552	2 358	...	1 128	940	...	16.3	6.3	15.8	6.1	224.8	582.3	71.4	184.9
Las Cruces city, Dona Ana County	62 126	45 086	37 857	25 676	17 714	11 480	97.3	37.6	97.1	37.5	639.8	1 656.7	264.4	684.7
Las Vegas city, San Miguel County	14 753	14 322	7 528	5 716	5 498	2 245	19.2	7.4	19.2	7.4	768.4	1 993.6	297.7	772.4
Lordsburg city, Hidalgo County	2 951	3 195	3 429	1 204	1 295	1 111	21.6	8.3	21.6	8.3	136.6	355.5	55.7	145.1
Los Alamos CDP, Los Alamos County	11 455	11 039	11 310	5 163	4 538	3 721	28.1	10.9	28.1	10.9	407.7	1 050.9	183.7	473.7
Los Chaves CDP, Valencia County	3 872	...	...	1 455	...	...	30.4	11.7	30.3	11.7	127.8	330.9	48.0	124.4
Los Lunas village, Valencia County	6 013	3 525	973	2 272	1 146	288	15.7	6.1	15.7	6.1	383.0	985.7	144.7	372.5
Los Ranchos de Albuquerque village, Bernalillo County	3 955	r2 741	1 900	1 581	r981	588	9.5	3.7	9.5	3.7	416.3	1 068.9	166.4	427.3
Lovington city, Lea County	9 322	9 727	8 915	3 700	3 441	3 012	12.6	4.8	12.5	4.8	745.8	1 942.1	296.0	770.8
North Valley CDP, Bernalillo County	12 507	r12 984	10 366	4 819	r4 389	3 017	20.6	8.0	20.6	7.9	607.1	1 583.2	233.9	610.0
Paradise Hills CDP, Bernalillo County	5 513	5 096	...	1 962	1 797	...	3.8	1.5	3.8	1.5	1 450.8	3 675.3	516.3	1 308.0
Peralta CDP, Valencia County	3 182	...	...	1 237	...	...	11.8	4.6	11.8	4.6	269.7	691.7	104.8	268.9
Portales city, Roosevelt County	10 690	9 940	10 554	4 277	4 103	3 554	12.9	5.0	12.9	5.0	828.7	2 138.0	331.6	855.4
Raton city, Colfax County	7 372	8 225	6 962	3 502	3 266	2 531	18.4	7.1	18.4	7.1	400.7	1 038.3	190.3	493.2
Rio Communities CDP, Valencia County	3 233	2 089	...	1 447	937	...	15.6	6.0	15.6	6.0	207.2	538.8	92.8	241.2
Rio Rancho city, Sandoval County	32 505	...	...	12 325	...	...	118.4	45.7	118.3	45.7	274.8	711.3	104.2	269.7
Urban part	32 443	...	...	12 307	...	...	53.7	20.7	53.5	20.7	606.4	1 567.3	230.0	594.5
Rural part	62	...	...	18	...	...	64.8	25.0	64.8	25.0	1.0	2.5	.3	.7
Roswell city, Chaves County	44 654	39 676	33 908	18 242	16 284	14 649	75.5	29.2	75.5	29.1	591.4	1 534.5	241.6	626.9
Ruidoso village, Lincoln County	4 600	4 260	2 216	6 677	5 411	2 370	36.7	14.2	36.7	14.2	125.3	323.9	181.9	470.2
Sandia CDP, Bernalillo County	6 742	5 288	6 867	1 860	1 564	1 626	10.8	4.2	10.8	4.2	624.3	1 605.2	172.2	442.9
Sandia Heights CDP, Bernalillo County	3 519	...	...	1 420	...	...	9.2	3.5	9.2	3.5	382.5	1 005.4	154.3	405.7
Santa Cruz CDP, Santa Fe County	2 504	...	...	937	...	...	17.5	6.8	17.5	6.8	143.1	368.2	53.5	137.8
Santa Fe city, Santa Fe County	55 859	r49 160	41 167	24 681	r19 092	12 558	95.0	36.7	94.8	36.6	589.2	1 526.2	260.3	674.3
Santo Domingo Pueblo CDP, Sandoval County	2 866	2 082	1 662	453	407	251	5.2	2.0	5.2	2.0	551.2	1 433.0	87.1	226.5
Shiprock CDP, San Juan County	7 687	7 237	...	2 221	1 852	...	42.0	16.2	41.1	15.9	187.0	483.5	54.0	139.7
Silver City town, Grant County	10 683	9 887	8 557	4 255	3 673	2 810	22.8	8.8	22.8	8.8	468.6	1 214.0	186.6	483.5
Socorro city, Socorro County	8 159	7 173	5 849	3 502	2 659	1 780	37.4	14.4	37.3	14.4	218.7	566.6	93.9	243.2
Urban part	8 129	...	...	3 490	...	...	23.9	9.2	23.8	9.2	341.6	883.6	146.6	379.3
Rural part	30	...	...	12	...	...	13.5	5.2	13.5	5.2	2.2	5.8	.9	2.3
South Valley CDP, Bernalillo County	35 701	r38 898	29 389	12 226	r12 304	8 086	80.8	31.2	79.0	30.5	451.9	1 170.5	154.8	400.9
Sunland Park city, Dona Ana County	8 179	...	...	1 959	...	...	25.0	9.6	24.4	9.4	335.2	870.1	80.3	208.4
Taos town, Taos County	4 065	3 369	2 475	2 115	1 521	891	12.7	4.9	12.7	4.9	320.1	829.6	166.5	431.6
Truth or Consequences city, Sierra County	6 221	5 219	4 656	3 655	3 167	2 539	33.1	12.8	32.8	12.7	189.7	489.8	111.4	287.8
Urban part	6 181	...	...	3 630	...	...	12.9	5.0	12.9	5.0	479.1	1 236.2	281.4	726.0
Rural part	40	...	...	25	...	...	20.2	7.8	19.9	7.7	2.0	5.2	1.3	3.2
Tucumcari city, Quay County	6 831	6 765	7 189	3 164	2 904	2 754	19.1	7.4	19.1	7.4	357.6	923.1	165.7	427.6
Tularosa village, Otero County	2 615	2 536	2 851	1 162	996	871	5.1	2.0	5.1	2.0	512.7	1 307.5	227.8	581.0
University Park CDP, Dona Ana County	4 520	4 353	...	647	504	...	4.1	1.6	4.1	1.6	1 102.4	2 825.0	157.8	404.4
Valencia CDP, Valencia County	3 917	...	...	1 378	...	...	14.3	5.5	14.3	5.5	273.9	712.2	96.4	250.5
White Rock CDP, Los Alamos County	6 192	6 560	3 861	2 198	2 047	979	18.6	7.2	18.6	7.2	332.9	860.0	118.2	305.3
White Sands CDP, Dona Ana County	2 616	3 120	4 167	724	893	915	6.5	2.5	6.5	2.5	402.5	1 046.4	111.4	289.6
Zuni Pueblo CDP, McKinley County	5 857	5 551	3 958	1 389	1 161	552	18.9	7.3	18.9	7.3	309.9	802.3	73.5	190.3
New York	17 990 455	r17 558 165	18 241 391	7 226 891	r6 867 674	6 299 684	141 080.3	54 471.1	122 309.7	47 223.8	147.1	381.0	59.1	153.0
Adams town, Jefferson County	4 977	4 390	4 381	1 959	1 725	1 408	109.9	42.4	109.8	42.4	45.3	117.4	17.8	46.2
Addison town, Steuben County	2 645	2 734	2 698	1 119	1 111	970	66.5	25.7	66.4	25.6	39.8	103.3	16.9	43.7
Afton town, Chenango County	2 972	2 728	2 464	1 256	1 080	842	120.5	46.5	118.9	45.9	25.0	64.7	10.6	27.4
Airmont CDP, Rockland County	7 835	...	...	2 318	...	...	12.3	4.7	12.2	4.7	642.2	1 667.0	190.0	493.2
Akron village, Erie County	2 906	2 971	2 863	1 232	1 170	959	5.0	1.9	5.0	1.9	581.2	1 529.5	246.4	648.4
Albany city, Albany County	101 082	101 727	115 781	46 199	46 209	43 768	56.7	21.9	55.4	21.4	1 824.6	4 723.5	833.9	2 158.8
Albertson CDP, Nassau County	5 166	5 561	6 825	1 847	1 780	1 848	1.7	.7	1.7	.7	3 038.8	7 380.0	1 086.5	2 638.6
Albion village, Orleans County	5 863	4 897	5 122	2 453	2 079	1 837	7.6	2.9	7.6	2.9	771.4	2 021.7	322.8	845.9
Albion town, Orleans County	8 178	6 446	6 577	2 532	2 378	2 202	65.7	25.4	65.4	25.2	125.0	324.5	38.7	100.5
Alden town, Erie County	10 372	10 093	9 787	3 080	2 966	2 387	89.4	34.5	89.4	34.5	116.0	300.6	34.5	89.3
Alexandria town, Jefferson County	3 949	3 587	3 515	3 198	2 786	1 749	219.2	84.6	189.2	73.0	20.9	54.1	16.9	43.8
Alfred village, Allegany County	4 559	4 967	3 804	546	488	441	3.1	1.2	3.1	1.2	1 470.6	3 799.2	176.1	455.0
Alfred town, Allegany County	5 791	6 191	4 875	1 060	973	786	81.8	31.6	81.7	31.5	70.9	183.8	13.0	33.7
Allegany town, Cattaraugus County	8 327	8 619	7 542	2 591	2 385	1 783	185.6	71.7	184.4	71.2	45.2	117.0	14.1	36.4
Altamont town, Franklin County	6 199	6 318	6 698	2 991	2 692	2 371	337.0	130.1	304.7	117.6	20.3	52.7	9.8	25.4
Altona town, Clinton County	2 775	2 077	1 852	819	733	489	262.4	101.3	261.7	101.0	10.6	27.5	3.1	8.1
Amenia town, Dutchess County	5 195	6 299	7 842	1 821	1 709	1 218	112.8	43.6	112.2	43.3	46.3	120.0	16.2	42.1
Amherst town, Erie County	111 711	108 706	93 929	43 303	38 028	28 437	138.6	53.5	138.0	53.3	809.5	2 095.9	313.8	812.4
Amityville village, Suffolk County	9 286	9 076	9 794	3 300	3 245	3 240	6.4	2.5	5.4	2.1	1 719.6	4 421.9	611.1	1 571.4
Amsterdam city, Montgomery County	20 714	21 872	25 524	9 492	9 565	9 883	16.3	6.3	15.4	6.0	1 345.1	3 452.3	616.4	1 582.0
Amsterdam town, Montgomery County	5 962	5 721	5 795	2 283	2 114	1 857	78.5	30.3	76.7	29.6	77.7	201.4	29.8	77.1
Annsville town, Oneida County	2 786	2 389	1 917	993	791	546	156.6	60.5	155.9	60.2	17.9	46.3	6.4	16.5
Arcade town, Wyoming County	3 938	3 714	3 048	1 597	1 485	1 079	122.2	47.2	121.9	47.1	32.3	83.6	13.1	33.9
Arcadia town, Wayne County	14 855	14 697	15 245	5 755	5 303	4 368	135.2	52.2	135.0	52.1	110.0	285.1	42.6	110.5
Ardsley village, Westchester County	4 272	4 183	4 470	1 395	1 308	1 237	3.4	1.3	3.4	1.3	1 256.5	3 286.2	410.3	1 073.1

TIPSII [UPF] GPH21 CENSUS90 71583900 08/27/93 11:03 AM MACHINE: C DATA:CENSUS90*PH21TIPSDA00, 08/26/93 14:50:22 TAPE: NONE FRAME: 516
TSF:CENSUS90*92. 08/26/93 14:51:46 UTF:CENSUS90*93. 08/26/93 14:51:47 META:CENSUS90*PH21TABLES00. 08/26/93 15:23:55

Table 45. Population and Housing Units, 1970 to 1990; Area Measurements and Density: 1990—Con.

[For information concerning historical counts, see "User Notes." Density is computed using land area. For definitions of terms and meanings of symbols, see text]

State Place and [In Selected States] County Subdivision [2,500 or More Persons]	Population			Housing units			1990 area measurements				1990 density			
							Total area		Land area		Population per—		Housing units per—	
	1990	1980	1970	1990	1980	1970	Square kilometers	Square miles	Square kilometers	Square miles	Square kilometer	Square mile	Square kilometer	Square mile
New York—Con.														
Argyle town, Washington County	3 031	2 847	2 415	1 435	1 344	1 042	149.6	57.7	146.7	56.6	20.7	53.6	9.8	25.4
Arlington CDP, Dutchess County	11 948	11 305	11 203	4 501	4 035	3 584	12.7	4.9	12.7	4.9	940.8	2 438.4	354.4	918.6
Armonk CDP, Westchester County	2 745	2 238	...	957	742	...	15.8	6.1	15.8	6.1	173.7	450.0	60.6	156.9
Athens town, Greene County	3 561	3 462	3 567	1 759	1 526	1 210	74.7	28.8	67.8	26.2	52.5	135.9	25.9	67.1
Attica village	2 630	2 659	2 911	1 103	1 027	977	4.4	1.7	4.4	1.7	597.7	1 547.1	250.7	648.8
Genesee County	8	16	2	6	7	1	.5	.2	.5	.2	16.0	40.0	12.0	30.0
Wyoming County	2 622	2 643	2 909	1 097	1 020	976	3.8	1.5	3.8	1.5	690.0	1 748.0	288.7	731.3
Attica town, Wyoming County	7 383	5 693	6 171	1 565	1 454	1 332	93.3	36.0	92.5	35.7	79.8	206.8	16.9	43.8
Auburn city, Cayuga County	31 258	32 548	34 599	12 682	12 281	11 331	21.8	8.4	21.7	8.4	1 440.5	3 721.2	584.4	1 509.8
Aurelius town, Cayuga County	2 913	2 920	2 851	1 144	1 088	986	82.7	31.9	78.4	30.3	37.2	96.1	14.6	37.8
Aurora town, Erie County	13 433	13 872	14 426	5 128	4 770	4 443	94.3	36.4	94.3	36.4	142.4	369.0	54.4	140.9
Au Sable town, Clinton County	2 870	2 792	2 652	1 203	1 050	773	113.7	43.9	101.3	39.1	28.3	73.4	11.9	30.8
Avon village, Livingston County	2 995	3 006	3 260	1 166	1 074	994	7.8	3.0	7.8	3.0	384.0	998.3	149.5	388.7
Avon town, Livingston County	6 283	6 185	6 117	2 425	2 206	1 840	106.8	41.2	106.6	41.2	58.9	152.5	22.7	58.9
Babylon village, Suffolk County	12 249	12 388	12 897	4 536	4 387	3 979	7.1	2.8	6.2	2.4	1 975.6	5 103.8	731.6	1 890.0
Babylon town, Suffolk County	202 889	203 483	203 570	66 819	63 148	54 922	295.8	114.2	135.6	52.3	1 496.2	3 879.3	492.8	1 277.6
Bainbridge town, Chenango County	3 445	3 331	3 370	1 424	1 293	1 129	90.0	34.7	88.9	34.3	38.8	100.4	16.0	41.5
Baldwin CDP, Nassau County	22 719	31 630	34 525	7 979	10 223	9 855	7.7	3.0	7.6	2.9	2 989.3	7 834.1	1 049.9	2 751.4
Baldwin Harbor CDP, Nassau County	7 899	...	...	2 692	...	...	4.4	1.7	3.2	1.2	2 468.4	6 582.5	841.3	2 243.3
Baldwinsville village, Onondaga County	6 591	6 446	6 298	2 653	2 355	1 905	8.4	3.2	8.0	3.1	823.9	2 126.1	331.6	855.8
Ballston town, Saratoga County	8 078	7 714	6 720	3 090	2 786	2 133	77.7	30.0	76.7	29.6	105.3	272.9	40.3	104.4
Ballston Spa village, Saratoga County	4 937	4 711	4 968	2 213	1 831	1 775	4.1	1.6	4.1	1.6	1 204.1	3 085.6	539.8	1 383.1
Balmville CDP, Orange County	2 963	2 919	3 214	1 154	1 048	1 009	5.5	2.1	5.5	2.1	538.7	1 411.0	209.8	549.5
Bardonia CDP, Rockland County	4 487	...	...	1 436	...	...	7.5	2.9	6.6	2.6	679.8	1 725.8	217.6	552.3
Barker town, Broome County	2 714	2 244	2 032	963	781	592	108.4	41.9	107.2	41.4	25.3	65.6	9.0	23.3
Barnum Island CDP, Nassau County	2 624	...	...	830	...	...	3.4	1.3	2.4	.9	1 093.3	2 915.6	345.8	922.2
Barton town, Tioga County	8 925	8 784	8 526	3 667	3 450	2 869	154.7	59.7	153.7	59.4	58.1	150.3	23.9	61.7
Batavia city, Genesee County	16 310	16 703	17 338	6 612	6 392	5 868	13.6	5.3	13.4	5.2	1 217.2	3 136.5	493.4	1 271.5
Batavia town, Genesee County	6 055	5 565	5 440	2 226	2 093	1 700	125.5	48.5	125.5	48.4	48.2	125.1	17.7	46.0
Bath village, Steuben County	5 801	6 042	6 053	2 640	2 570	2 211	7.5	2.9	7.5	2.9	773.5	2 000.3	352.0	910.3
Bath town, Steuben County	12 724	12 268	11 953	5 059	4 534	3 726	249.4	96.3	248.7	96.0	51.2	132.5	20.3	52.7
Bayport CDP, Suffolk County	7 702	9 282	8 232	2 755	2 923	2 306	9.8	3.8	9.6	3.7	802.3	2 081.6	287.0	744.6
Bay Shore CDP, Suffolk County	21 279	10 784	11 119	7 938	4 368	3 928	15.8	6.1	13.7	5.3	1 553.2	4 014.9	579.4	1 497.7
Bayville village, Nassau County	7 193	7 034	6 147	2 703	2 502	2 133	3.8	1.5	3.6	1.4	1 998.1	5 137.9	750.8	1 930.7
Baywood CDP, Suffolk County	7 351	...	...	2 214	...	...	5.8	2.2	5.8	2.2	1 267.4	3 341.4	381.7	1 006.4
Beacon city, Dutchess County	13 243	12 937	13 255	5 039	4 638	4 179	12.6	4.8	12.3	4.7	1 076.7	2 817.7	409.7	1 072.1
Bedford town, Westchester County	16 906	15 137	18 329	5 987	4 957	5 717	101.9	39.4	96.5	37.2	175.2	454.5	62.0	160.9
Beekman town, Dutchess County	10 447	7 139	5 701	3 176	2 099	1 368	78.4	30.3	77.7	30.0	134.5	348.2	40.9	105.9
Beekmantown town, Clinton County	5 108	4 275	3 189	1 935	1 697	979	180.3	69.6	156.6	60.5	32.6	84.4	12.4	32.0
Bellmore CDP, Nassau County	16 438	18 106	18 431	5 603	5 591	5 055	7.8	3.0	6.4	2.5	2 568.4	6 575.2	875.5	2 241.2
Bellport village, Suffolk County	2 572	2 809	3 046	1 120	1 081	992	4.0	1.5	3.8	1.5	676.8	1 714.7	294.7	746.7
Bennington town, Wyoming County	3 046	2 889	2 544	1 119	997	826	143.2	55.3	142.6	55.1	21.4	55.3	7.8	20.3
Bergen town, Genesee County	2 794	2 568	2 281	1 040	866	692	71.6	27.6	71.6	27.6	39.0	101.2	14.5	37.7
Berne town, Albany County	3 053	2 532	2 037	1 372	1 173	701	167.7	64.7	166.0	64.1	18.4	47.6	8.3	21.4
Bethel town, Sullivan County	3 693	3 335	2 763	3 693	4 425	5 107	233.2	90.0	221.2	85.4	16.7	43.2	16.7	43.2
Bethlehem town, Albany County	27 552	24 296	23 427	10 739	8 921	7 440	128.4	49.6	126.4	48.8	218.0	564.6	85.0	220.1
Bethpage CDP, Nassau County	15 761	16 840	18 555	5 078	4 971	4 718	9.4	3.6	9.4	3.6	1 676.7	4 378.1	540.2	1 410.6
Big Flats CDP, Chemung County	2 658	2 892	2 509	967	926	717	10.2	3.9	10.1	3.9	263.2	681.5	95.7	247.9
Big Flats town, Chemung County	7 596	7 649	6 837	2 703	2 505	2 048	116.7	45.1	115.2	44.5	65.9	170.7	23.5	60.7
Binghamton city, Broome County	53 008	55 860	64 123	24 626	24 247	23 603	28.4	11.0	26.9	10.4	1 970.6	5 096.9	915.5	2 367.9
Binghamton town, Broome County	5 006	5 007	4 844	1 809	1 645	1 326	66.1	25.5	66.0	25.5	75.8	196.3	27.4	70.9
Blasdell village, Erie County	2 900	3 288	3 910	1 222	1 264	1 225	3.0	1.1	3.0	1.1	966.7	2 636.4	407.3	1 110.9
Blauvelt CDP, Rockland County	4 838	...	...	1 480	...	...	11.9	4.6	11.8	4.5	410.0	1 075.1	125.4	328.9
Blooming Grove town, Orange County	16 673	12 339	8 813	5 908	4 456	3 788	91.6	35.4	90.3	34.9	184.6	477.7	65.4	169.3
Blue Point CDP, Suffolk County	4 230	...	...	1 548	...	...	4.6	1.8	4.6	1.8	919.6	2 350.0	336.5	860.0
Bohemia CDP, Suffolk County	9 556	9 308	8 926	3 200	2 956	2 567	22.7	8.8	22.6	8.7	422.8	1 098.4	141.6	367.8
Boonville town, Oneida County	4 246	4 094	3 947	1 868	1 644	1 501	188.3	72.7	186.5	72.0	22.8	59.0	10.0	25.9
Boston town, Erie County	7 445	7 687	7 158	2 772	2 559	2 128	92.8	35.8	92.8	35.8	80.2	208.0	29.9	77.4
Brentwood CDP, Suffolk County	45 218	44 321	28 327	12 023	11 567	6 652	26.1	10.1	26.1	10.1	1 732.5	4 477.0	460.7	1 190.4
Brewerton CDP	2 954	2 472	1 985	1 260	988	767	8.6	3.3	8.2	3.2	360.2	923.1	153.7	393.8
Onondaga County	2 127	1 586	1 201	871	613	423	5.5	2.1	5.4	2.1	393.9	1 012.9	161.3	414.8
Oswego County	827	886	784	389	375	344	3.1	1.2	2.8	1.1	295.4	751.8	138.9	353.6
Briarcliff Manor village, Westchester County	7 070	7 115	6 521	2 200	1 937	1 650	17.3	6.7	15.3	5.9	462.1	1 198.3	143.8	372.9
Brighton town, Monroe County	34 455	35 776	35 065	16 068	15 103	12 403	40.5	15.6	40.1	15.5	859.2	2 222.9	400.7	1 036.6
Brighton CDP, Monroe County	34 455	35 776	...	16 068	15 103	...	40.5	15.6	40.1	15.5	859.2	2 222.9	400.7	1 036.6
Brightwaters village, Suffolk County	3 265	3 286	3 808	1 150	1 138	1 094	2.7	1.0	2.5	1.0	1 306.0	3 265.0	460.0	1 150.0
Brinckerhoff CDP, Dutchess County	2 756	3 030	2 094	850	830	478	2.9	1.1	2.8	1.1	984.3	2 505.5	303.6	772.7
Broadalbin town, Fulton County	4 397	4 074	3 542	2 287	2 028	1 657	103.0	39.8	82.2	31.7	53.5	138.7	27.8	72.1
Brockport village, Monroe County	8 749	9 776	7 878	2 502	2 582	1 818	5.7	2.2	5.6	2.2	1 562.3	3 976.8	446.8	1 137.3
Bronx borough, Bronx County	1 203 789	1 168 972	1 471 701	440 955	451 118	508 789	148.7	57.4	108.9	42.0	11 054.1	28 661.6	4 049.2	10 498.9
Bronxville village, Westchester County	6 028	6 267	6 674	2 391	2 342	2 350	2.5	1.0	2.5	1.0	2 411.2	6 028.0	956.4	2 391.0
Brookhaven CDP, Suffolk County	3 118	...	...	1 097	...	...	16.0	6.2	15.7	6.0	198.6	519.7	69.9	182.8

TIPSII [UPF] GPH21 CENSUS90 71583900 08/27/93 11:03 AM MACHINE: C DATA:CENSUS90*PH211PSDA00. 08/26/93 14:50:22 TAPE: NONE FRAME: 517
TSF:CENSUS90*92. 08/26/93 14:51:46 UTF:CENSUS90*93. 08/26/93 14:51:47 META:CENSUS90*PH211TABLES00. 08/26/93 15:23:55

Table 45. Population and Housing Units, 1970 to 1990; Area Measurements and Density: 1990—Con.

[For information concerning historical counts, see "User Notes." Density is computed using land area. For definitions of terms and meanings of symbols, see text]

State Place and [In Selected States] County Subdivision [2,500 or More Persons]	Population			Housing units			1990 area measurements				1990 density			
							Total area		Land area		Population per—		Housing units per—	
	1990	1980	1970	1990	1980	1970	Square kilometers	Square miles	Square kilometers	Square miles	Square kilometer	Square mile	Square kilometer	Square mile
New York—Con.														
Brookhaven town, Suffolk County	407 779	364 812	245 135	140 677	120 774	78 660	1 072.7	414.2	671.6	259.3	607.2	1 572.6	209.5	542.5
Brooklyn borough, Kings County	2 300 664	r2 231 028	2 602 012	873 671	r881 399	902 622	250.9	96.9	182.7	70.5	12 592.6	32 633.5	4 782.0	12 392.5
Brookville village, Nassau County	3 716	3 290	3 212	622	553	486	10.4	4.0	10.4	4.0	357.3	929.0	59.8	155.5
Brownville town, Jefferson County	5 604	5 113	4 321	2 612	2 344	1 856	172.6	66.6	153.6	59.3	36.5	94.5	17.0	44.0
Brunswick town, Rensselaer County	11 093	10 974	11 193	4 308	3 862	3 424	115.6	44.6	115.4	44.5	96.1	249.3	37.3	96.8
Brutus town, Cayuga County	5 013	4 212	3 530	1 839	1 575	1 111	58.3	22.5	57.3	22.1	87.5	226.8	32.1	83.2
Buffalo city, Erie County	328 123	357 870	462 768	151 971	156 470	166 142	136.0	52.5	105.2	40.6	3 119.0	8 081.8	1 444.6	3 743.1
Busti town, Chautauqua County	8 050	8 728	8 367	3 552	3 540	3 030	130.7	50.5	123.7	47.8	65.1	168.4	28.7	74.3
Cairo town, Greene County	5 418	4 729	3 546	2 995	2 440	1 754	155.8	60.1	155.3	60.0	34.9	90.3	19.3	49.9
Caledonia town, Livingston County	4 441	4 034	3 832	1 656	1 384	1 132	114.8	44.3	114.3	44.1	38.9	100.7	14.5	37.6
Callicoon town, Sullivan County	3 024	2 998	2 398	1 648	1 562	1 237	126.9	49.0	126.1	48.7	24.0	62.1	13.1	33.8
Calverton CDP, Suffolk County	4 759	4 952	...	2 341	2 368	...	73.9	28.5	72.5	28.0	65.6	170.0	32.3	83.6
Cambria town, Niagara County	4 779	4 419	4 193	1 737	1 383	1 152	103.3	39.9	103.3	39.9	46.3	119.8	16.8	43.5
Camden village, Oneida County	2 552	2 667	2 936	1 025	1 000	923	5.9	2.3	5.9	2.3	432.5	1 109.6	173.7	445.7
Camden town, Oneida County	5 134	4 925	4 942	1 957	1 749	1 509	140.2	54.1	139.9	54.0	36.7	95.1	14.0	36.2
Camillus town, Onondaga County	23 625	24 333	26 841	9 192	8 181	7 450	89.3	34.5	89.3	34.5	264.6	684.8	102.9	266.4
Campbell town, Steuben County	3 658	3 801	3 180	1 407	1 349	979	105.6	40.8	105.5	40.8	34.7	89.7	13.3	34.5
Canajoharie town, Montgomery County	3 909	4 140	4 319	1 612	1 600	1 543	111.6	43.1	111.1	42.9	35.2	91.1	14.5	37.6
Canandaigua city, Ontario County	10 725	10 419	10 488	4 717	4 090	3 477	12.5	4.8	11.9	4.6	901.3	2 331.5	396.4	1 025.4
Canandaigua town, Ontario County	7 160	6 060	5 419	2 743	2 082	1 917	161.9	62.5	147.3	56.9	48.6	125.8	18.6	48.2
Canastota village, Madison County	4 673	4 773	5 033	1 916	1 768	1 572	8.6	3.3	8.6	3.3	543.4	1 416.1	222.8	580.6
Candor town, Tioga County	5 310	4 919	4 190	2 041	1 792	1 326	245.0	94.6	244.9	94.5	21.7	56.2	8.3	21.6
Caneadea town, Allegany County	2 551	2 421	2 364	859	817	672	94.1	36.3	92.0	35.5	27.7	71.9	9.3	24.2
Canisteo town, Steuben County	3 636	3 991	3 777	1 643	1 524	1 285	140.8	54.4	140.8	54.4	25.8	66.8	11.7	30.2
Canton village, St. Lawrence County	6 379	7 055	6 398	1 725	1 606	1 261	5.9	2.3	5.7	2.2	1 119.1	2 899.5	302.6	784.1
Canton town, St. Lawrence County	11 120	11 568	10 348	3 444	3 132	2 434	274.3	105.9	271.4	104.8	41.0	106.1	12.7	32.9
Cape Vincent town, Jefferson County	2 768	1 823	1 748	2 492	2 050	1 121	232.7	89.9	146.3	56.5	18.9	49.0	17.0	44.1
Carle Place CDP, Nassau County	5 107	5 470	6 326	1 867	1 839	1 890	2.4	.9	2.4	.9	2 127.9	5 674.4	777.9	2 074.4
Carlton town, Orleans County	2 808	2 818	2 540	1 665	1 608	1 344	115.4	44.5	113.2	43.7	24.8	64.3	14.7	38.1
Carmel Hamlet CDP, Putnam County	4 800	...	...	1 728	...	...	27.1	10.5	22.0	8.5	218.2	564.7	78.5	203.3
Carmel town, Putnam County	28 816	27 948	21 639	10 152	9 066	7 265	105.4	40.7	93.6	36.1	307.9	798.2	108.5	281.2
Caroline town, Tompkins County	3 044	2 754	2 536	1 230	1 044	779	142.7	55.1	142.5	55.0	21.4	55.3	8.6	22.4
Carroll town, Chautauqua County	3 539	3 579	3 115	1 332	1 240	998	86.7	33.5	86.7	33.5	40.8	105.6	15.4	39.8
Carthage village, Jefferson County	4 344	3 643	3 889	1 751	1 458	1 326	7.0	2.7	6.5	2.5	668.3	1 737.6	269.4	700.4
Castile town, Wyoming County	3 042	2 865	3 156	1 700	1 737	1 692	99.6	38.5	95.9	37.0	31.7	82.2	17.7	45.9
Catlin town, Chemung County	2 626	2 719	2 461	985	939	698	98.5	38.0	98.5	38.0	26.7	69.1	10.0	25.9
Catskill village, Greene County	4 690	4 718	5 317	2 021	2 056	1 971	7.3	2.8	5.8	2.2	808.6	2 131.8	348.4	918.6
Catskill town, Greene County	11 965	11 453	10 432	5 406	5 077	4 096	166.2	64.2	156.8	60.5	76.3	197.8	34.5	89.4
Cayuga Heights village, Tompkins County	3 457	3 170	3 130	1 424	1 265	1 107	4.6	1.8	4.6	1.8	751.5	1 920.6	309.6	791.1
Cazenovia village, Madison County	3 007	2 599	3 031	995	961	900	4.1	1.6	4.1	1.6	733.4	1 879.4	242.7	621.9
Cazenovia town, Madison County	6 514	5 880	6 092	2 372	2 139	1 905	134.0	51.7	129.2	49.9	50.4	130.5	18.4	47.5
Cedarhurst village, Nassau County	5 716	6 162	6 941	2 275	2 363	2 321	1.8	.7	1.8	.7	3 175.6	8 165.7	1 263.9	3 250.0
Centereach CDP, Suffolk County	26 720	30 136	9 427	7 801	8 172	2 314	20.6	8.0	20.6	8.0	1 297.1	3 340.0	378.7	975.1
Center Moriches CDP, Suffolk County	5 987	5 703	3 802	2 316	2 074	1 415	14.1	5.4	13.0	5.0	460.5	1 197.4	178.2	463.2
Centerport CDP, Suffolk County	5 333	6 576	...	2 042	2 288	...	9.2	3.6	5.5	2.1	969.6	2 539.5	371.3	972.4
Central Islip CDP, Suffolk County	26 028	19 734	36 391	7 697	6 186	9 096	15.2	5.9	15.2	5.9	1 712.4	4 411.5	506.4	1 304.6
Champion town, Jefferson County	4 574	4 056	4 371	1 837	1 515	1 358	116.7	45.1	114.8	44.3	39.8	103.3	16.0	41.5
Champlain town, Clinton County	5 796	5 889	5 633	2 543	2 275	1 972	152.3	58.8	132.6	51.2	43.7	113.2	19.2	49.7
Charlton town, Saratoga County	3 984	4 019	3 772	1 340	1 223	1 048	85.0	32.8	85.0	32.8	46.9	121.5	15.8	40.9
Chatham town, Columbia County	4 413	4 294	3 770	2 062	1 796	1 436	138.7	53.5	138.0	53.3	32.0	82.8	14.9	38.7
Chautauqua town, Chautauqua County	4 554	4 728	4 341	3 820	3 580	2 845	192.2	74.2	174.1	67.2	26.2	67.8	21.9	56.8
Chazy town, Clinton County	3 890	3 766	3 393	1 556	1 473	1 180	158.8	61.3	140.4	54.2	27.7	71.8	11.1	28.7
Cheektowaga CDP, Erie County	84 387	92 145	...	34 827	33 607	...	65.9	25.5	65.9	25.5	1 280.5	3 309.3	528.5	1 365.8
Cheektowaga town, Erie County	99 314	109 442	113 844	40 760	39 524	34 170	76.5	29.5	76.5	29.5	1 298.2	3 366.6	532.8	1 381.7
Chemung town, Chemung County	2 540	2 436	2 156	951	913	667	129.5	50.0	128.0	49.4	19.8	51.4	7.4	19.3
Chenango town, Broome County	12 310	12 233	12 267	4 673	4 264	3 673	88.8	34.3	88.0	34.0	139.9	362.1	53.1	137.4
Chester village, Orange County	3 270	1 910	1 627	1 427	712	540	5.5	2.1	5.5	2.1	594.5	1 557.1	259.5	679.5
Chester town, Orange County	9 138	6 850	4 767	3 236	2 161	1 487	65.3	25.2	65.2	25.2	140.2	362.6	49.6	128.4
Chester town, Warren County	3 465	2 909	2 330	2 300	1 947	1 379	225.6	87.1	218.8	84.5	15.8	41.0	10.5	27.2
Chestnut Ridge village, Rockland County	7 517	...	...	2 422	...	...	12.8	4.9	12.8	4.9	587.3	1 534.1	189.2	494.3
Chili town, Monroe County	25 178	23 676	19 609	8 783	7 544	5 119	103.4	39.9	102.9	39.7	244.7	634.2	85.4	221.2
Chittenango village, Madison County	4 734	4 290	3 605	1 715	1 461	1 070	6.3	2.4	6.3	2.4	751.4	1 972.5	272.2	714.6
Cicero town, Onondaga County	25 560	r23 648	22 539	9 453	r7 862	6 357	125.6	48.5	125.5	48.5	203.7	527.0	75.3	194.9
Clarence town, Erie County	20 041	18 146	18 168	7 215	6 011	5 101	138.5	53.5	138.4	53.4	144.8	375.3	52.1	135.1
Clarendon town, Orleans County	2 705	2 148	1 969	967	737	572	91.2	35.2	91.2	35.2	29.7	76.8	10.6	27.5
Clarkson town, Monroe County	4 517	4 016	3 642	1 562	1 382	1 092	86.1	33.2	86.0	33.2	52.5	136.1	18.2	47.0
Clarkstown town, Rockland County	79 346	77 091	61 653	26 321	23 297	16 918	121.6	46.9	99.8	38.5	795.1	2 060.9	263.7	683.7
Claverack town, Columbia County	6 414	6 061	5 711	2 750	2 407	2 039	124.2	48.0	123.4	47.7	52.0	134.5	22.3	57.7
Clay town, Onondaga County	59 749	52 838	36 274	22 187	18 222	10 835	126.4	48.8	124.3	48.0	480.7	1 244.8	178.5	462.2
Clayton town, Jefferson County	4 629	4 028	4 021	3 014	2 543	2 039	269.5	104.0	213.9	82.6	21.6	56.0	14.1	36.5

TIPSII [UPF] GPH21 CENSUS90 71583900 08/27/93 11:03 AM MACHINE: C DATA:CENSUS90*PH211PSDA00, 08/26/93 14:50:22 TAPE: NONE FRAME: 518
TSF:CENSUS90*92. 08/26/93 14:51:46 UTF:CENSUS90*93. 08/26/93 14:51:47 META:CENSUS90*PH211TABLES00. 08/26/93 15:23:55

Table 45. Population and Housing Units, 1970 to 1990; Area Measurements and Density: 1990—Con.

[For information concerning historical counts, see "User Notes." Density is computed using land area. For definitions of terms and meanings of symbols, see text]

State Place and [In Selected States] County Subdivision [2,500 or More Persons]	Population			Housing units			1990 area measurements				1990 density			
							Total area		Land area		Population per—		Housing units per—	
	1990	1980	1970	1990	1980	1970	Square kilometers	Square miles	Square kilometers	Square miles	Square kilometer	Square mile	Square kilometer	Square mile
New York—Con.														
Clifton Park town, Saratoga County	30 117	23 989	14 867	10 880	7 821	3 953	130.1	50.2	125.8	48.6	239.4	619.7	86.5	223.9
Clinton town, Dutchess County	3 760	3 394	2 604	1 544	1 255	1 025	100.6	38.8	99.6	38.5	37.8	97.7	15.5	40.1
Cobleskill village, Schoharie County	5 268	5 272	4 368	1 665	1 444	1 146	8.1	3.1	8.1	3.1	650.4	1 699.4	205.6	537.1
Cobleskill town, Schoharie County	7 270	7 048	6 017	2 458	2 079	1 664	79.7	30.8	79.3	30.6	91.7	237.6	31.0	80.3
Coeymans town, Albany County	8 158	7 896	6 715	3 286	3 021	2 180	137.5	53.1	130.0	50.2	62.8	162.5	25.3	65.5
Cohocton town, Steuben County	2 520	2 466	2 379	1 046	962	834	145.2	56.1	145.2	56.1	17.4	44.9	7.2	18.6
Cohoes city, Albany County	16 825	18 144	18 653	7 639	7 554	6 645	11.0	4.2	9.7	3.7	1 734.5	4 547.3	787.5	2 064.6
Colden town, Erie County	2 899	3 128	3 020	1 141	1 106	987	92.6	35.7	92.3	35.7	31.4	81.2	12.4	32.0
Cold Spring Harbor CDP, Suffolk County	4 789	5 336	5 450	1 747	1 744	1 575	10.1	3.9	9.6	3.7	498.9	1 294.3	182.0	472.2
Colesville town, Broome County	5 590	4 965	4 420	2 068	1 803	1 372	205.2	79.2	203.4	78.5	27.5	71.2	10.2	26.3
Collins town, Erie County	6 020	5 037	6 400	1 767	1 654	1 477	124.7	48.2	124.6	48.1	48.3	125.2	14.2	36.7
Colonie village, Albany County	8 019	8 869	8 701	2 981	2 899	2 498	8.8	3.4	8.7	3.4	921.7	2 358.5	342.6	876.8
Colonie town, Albany County	76 494	74 593	69 147	29 634	26 707	20 970	149.9	57.9	145.3	56.1	526.5	1 363.5	204.0	528.2
Commack CDP, Suffolk County	36 124	34 719	24 138	11 303	9 364	5 694	31.2	12.1	31.2	12.1	1 157.8	2 985.5	362.3	934.1
Concord town, Erie County	8 387	8 171	7 573	3 274	2 929	2 383	181.7	70.2	181.6	70.1	46.2	119.6	18.0	46.7
Congers CDP, Rockland County	8 003	7 123	5 928	2 635	2 102	1 635	10.0	3.9	8.2	3.2	976.0	2 500.9	321.3	823.4
Conklin town, Broome County	6 265	6 204	5 399	2 350	2 105	1 626	64.6	25.0	63.5	24.5	98.7	255.7	37.0	95.9
Constantia town, Oswego County	4 868	4 312	3 547	2 083	1 836	1 300	258.0	99.6	147.3	56.9	33.0	85.6	14.1	36.6
Copake town, Columbia County	3 118	2 854	2 209	2 089	1 899	1 434	109.1	42.1	106.1	41.0	29.4	76.0	19.7	51.0
Copiague CDP, Suffolk County	20 769	20 132	19 632	7 067	6 518	5 619	9.5	3.7	8.3	3.2	2 502.3	6 490.3	851.4	2 208.4
Coram CDP, Suffolk County	30 111	24 752	...	10 737	8 415	...	35.7	13.8	35.7	13.8	843.4	2 182.0	300.8	778.0
Corinth village, Saratoga County	2 760	2 702	3 267	1 139	1 088	1 110	2.9	1.1	2.8	1.1	985.7	2 509.1	406.8	1 035.5
Corinth town, Saratoga County	5 935	5 216	5 442	2 439	2 226	1 897	150.6	58.2	147.2	56.8	40.3	104.5	16.6	42.9
Corning city, Steuben County	11 938	12 953	15 792	5 585	5 690	5 805	8.5	3.3	8.0	3.1	1 492.3	3 851.0	698.1	1 801.6
Corning town, Steuben County	6 367	6 846	7 523	2 520	2 470	2 302	96.7	37.3	95.6	36.9	66.6	172.5	26.4	68.3
Cornwall town, Orange County	11 270	10 774	9 672	4 409	4 060	3 407	72.9	28.2	69.5	26.8	162.2	420.5	63.4	164.5
Cornwall on Hudson village, Orange County	3 093	3 164	3 131	1 250	1 233	1 093	5.3	2.1	5.1	2.0	606.5	1 546.5	245.1	625.0
Cortland city, Cortland County	19 801	20 138	19 621	7 279	7 208	6 395	10.2	3.9	10.1	3.9	1 960.5	5 077.2	720.7	1 866.4
Cortlandt town, Westchester County	37 357	35 705	34 393	14 103	12 247	10 638	130.0	50.2	102.7	39.7	363.7	941.0	137.3	355.2
Cortlandville town, Cortland County	8 054	8 299	7 469	3 124	3 003	2 363	129.2	49.9	129.0	49.8	62.4	161.7	24.2	62.7
Coxsackie village, Greene County	2 789	2 786	2 399	1 245	1 179	891	6.7	2.6	5.6	2.2	498.0	1 267.7	222.3	565.9
Coxsackie town, Greene County	7 633	6 018	4 236	2 463	2 225	1 577	99.4	38.4	95.6	36.9	79.8	206.9	25.8	66.7
Crawford town, Orange County	6 394	4 910	3 896	2 246	1 731	1 444	104.0	40.1	103.9	40.1	61.5	159.5	21.6	56.0
Croghan town, Lewis County	3 071	2 824	2 559	1 390	1 115	835	471.6	182.1	464.7	179.4	6.6	17.1	3.0	7.7
Croton-on-Hudson village, Westchester County	7 018	6 889	7 523	2 728	2 390	2 451	28.0	10.8	12.3	4.8	570.6	1 462.1	221.8	568.3
Crown Heights CDP, Dutchess County	3 200	3 225	3 292	1 041	990	(NA)	7.0	2.7	5.5	2.1	581.8	1 523.8	189.3	495.7
Cuba town, Allegany County	3 401	3 428	3 165	1 594	1 572	1 381	92.8	35.8	91.0	35.1	37.4	96.9	17.5	45.4
Cutchogue CDP, Suffolk County	2 627	2 788	...	1 586	1 561	...	22.1	8.5	21.0	8.1	125.1	324.3	75.5	195.8
Danby town, Tompkins County	2 858	2 449	2 141	1 087	888	645	139.2	53.7	138.7	53.6	20.6	53.3	7.8	20.3
Dannemora village, Clinton County	4 005	3 770	3 735	484	503	454	3.1	1.2	3.1	1.2	1 291.9	3 337.5	156.1	403.3
Dannemora town, Clinton County	5 232	4 717	4 719	1 212	1 130	760	170.5	65.8	153.3	59.2	34.1	88.4	7.9	20.5
Dansville village, Livingston County	5 002	4 979	5 436	2 114	2 018	1 867	6.0	2.3	6.0	2.3	833.7	2 174.8	352.3	919.1
Darien town, Genesee County	2 979	2 950	2 745	1 016	947	786	123.3	47.6	123.1	47.5	24.2	62.7	8.3	21.4
Deerfield town, Oneida County	3 942	3 934	4 104	1 352	1 215	1 088	85.6	33.1	85.3	32.9	46.2	119.8	15.8	41.1
Deerpark town, Orange County	7 832	5 633	4 370	3 114	2 445	1 796	175.8	67.9	172.0	66.4	45.5	118.0	18.1	46.9
Deer Park CDP, Suffolk County	28 840	30 394	32 274	9 616	8 817	7 494	16.1	6.2	16.1	6.2	1 791.3	4 651.6	597.3	1 551.0
Delaware town, Sullivan County	2 633	2 783	2 260	1 244	1 171	1 009	91.5	35.3	90.0	34.7	29.3	75.9	13.8	35.9
Delhi village, Delaware County	3 064	3 374	3 017	755	807	747	8.2	3.2	8.2	3.2	373.7	957.5	92.1	235.9
Delhi town, Delaware County	5 015	5 295	4 617	1 646	1 596	1 259	167.4	64.6	167.3	64.6	30.0	77.6	9.8	25.5
Delmar CDP, Albany County	8 360	8 423	...	3 431	3 251	...	11.1	4.3	11.1	4.3	753.2	1 944.2	309.1	797.9
Denmark town, Lewis County	2 718	2 448	2 359	981	829	676	132.2	51.0	131.1	50.6	20.7	53.7	7.5	19.4
Depew village, Erie County	17 673	19 819	22 158	6 892	6 755	6 426	13.1	5.1	13.1	5.1	1 349.1	3 465.3	526.1	1 351.4
De Witt CDP, Onondaga County	8 244	9 024	10 032	2 885	2 781	2 816	8.1	3.1	8.1	3.1	1 017.8	2 659.4	356.2	930.6
De Witt town, Onondaga County	25 148	26 868	29 198	10 246	9 573	8 581	87.9	33.9	87.7	33.9	286.8	741.8	116.8	302.2
Dickinson town, Broome County	5 486	5 594	5 687	2 081	2 048	1 946	12.6	4.9	12.4	4.8	442.4	1 142.9	167.8	433.5
Dix town, Schuyler County	4 130	4 138	4 201	1 750	1 641	1 391	94.9	36.6	93.6	36.2	44.1	114.1	18.7	48.3
Dix Hills CDP, Suffolk County	25 849	26 693	10 050	7 698	7 045	2 563	41.3	15.9	41.3	15.9	625.9	1 625.7	186.4	484.2
Dobbs Ferry village, Westchester County	9 940	10 053	10 353	3 781	3 644	3 237	8.2	3.2	6.3	2.4	1 577.8	4 141.7	600.2	1 575.4
Dover town, Dutchess County	7 778	7 261	8 475	3 018	2 540	1 631	145.9	56.3	144.3	55.7	53.9	139.6	20.9	54.2
Dryden town, Tompkins County	13 251	12 156	9 770	5 362	4 705	3 172	243.9	94.2	243.1	93.9	54.5	141.1	22.1	57.1
Duanesburg town, Schenectady County	5 474	4 729	3 800	2 059	1 768	1 359	186.8	72.1	184.5	71.2	29.7	76.9	11.2	28.9
Dunkirk city, Chautauqua County	13 989	15 310	16 855	5 952	6 000	5 772	106.6	41.2	11.7	4.5	1 195.6	3 108.7	508.7	1 322.7
East Aurora village, Erie County	6 647	6 803	7 033	2 576	2 434	2 325	6.5	2.5	6.5	2.5	1 022.6	2 658.8	396.3	1 030.4
East Bloomfield town, Ontario County	3 258	3 327	3 151	1 210	1 144	890	86.3	33.3	86.0	33.2	37.9	98.1	14.1	36.4
Eastchester CDP, Westchester County	18 537	20 305	23 750	7 884	7 816	8 132	8.9	3.4	8.7	3.3	2 130.7	5 617.3	906.2	2 389.1
Eastchester town, Westchester County	30 867	32 648	36 660	13 014	12 559	12 556	13.0	5.0	12.7	4.9	2 430.5	6 299.4	1 024.7	2 655.9
East Farmingdale CDP, Suffolk County	4 510	5 522	...	1 495	1 460	...	14.0	5.4	14.0	5.4	322.1	835.2	106.8	276.9
East Fishkill town, Dutchess County	22 101	18 091	11 092	7 265	5 700	3 877	148.6	57.4	147.4	56.9	149.9	388.4	49.3	127.7
East Glenville CDP, Schenectady County	6 518	6 537	5 898	2 189	2 019	1 527	19.4	7.5	18.8	7.3	346.7	892.9	116.4	299.9
East Greenbush CDP, Rensselaer County	3 784	...	...	1 450	...	...	6.9	2.6	6.9	2.6	548.4	1 455.4	210.1	557.7

TIPSII [UPF] GPH21 CENSUS90 71583900 08/27/93 11:03 AM MACHINE: C DATA:CENSUS90*PH211PSDA00. 08/26/93 14:50:22 TAPE: NONE FRAME: 519
TSF:CENSUS90*92. 08/26/93 14:51:46 UTF:CENSUS90*93. 08/26/93 14:51:47 META:CENSUS90*PH211TABLES00. 08/26/93 15:23:55

Table 45. Population and Housing Units, 1970 to 1990; Area Measurements and Density: 1990—Con.

[For information concerning historical counts, see "User Notes." Density is computed using land area. For definitions of terms and meanings of symbols, see text]

State Place and [In Selected States] County Subdivision [2,500 or More Persons]	Population			Housing units			1990 area measurements				1990 density			
							Total area		Land area		Population per—		Housing units per—	
	1990	1980	1970	1990	1980	1970	Square kilometers	Square miles	Square kilometers	Square miles	Square kilometer	Square mile	Square kilometer	Square mile
New York—Con.														
East Greenbush town, Rensselaer County	14 076	12 913	10 679	5 556	4 600	3 318	63.0	24.3	62.3	24.1	225.9	584.1	89.2	230.5
East Hampton North CDP, Suffolk County	2 780	...	...	1 889	...	...	14.5	5.6	14.5	5.6	191.7	496.4	130.3	337.3
East Hampton town, Suffolk County	16 132	14 029	10 980	17 068	12 971	7 945	932.1	359.9	189.8	73.3	85.0	220.1	89.9	232.9
East Hills village, Nassau County	6 746	7 160	8 624	2 307	2 273	2 302	5.9	2.3	5.9	2.3	1 143.4	2 933.0	391.0	1 003.0
East Islip CDP, Suffolk County	14 325	13 852	6 861	4 670	4 182	1 953	11.6	4.5	10.9	4.2	1 314.2	3 410.7	428.4	1 111.9
East Massapequa CDP, Nassau County	19 550	13 987	15 926	6 303	3 935	3 852	9.2	3.6	9.0	3.5	2 172.2	5 585.7	700.3	1 800.9
East Meadow CDP, Nassau County	36 909	39 317	46 290	11 511	12 047	11 849	16.3	6.3	16.3	6.3	2 264.4	5 858.6	706.2	1 827.1
East Middletown CDP, Orange County	4 974	4 330	2 640	1 900	1 628	991	8.8	3.4	8.6	3.3	578.4	1 507.3	220.9	575.8
East Moriches CDP, Suffolk County	4 021	...	...	1 542	...	...	14.5	5.6	14.1	5.4	285.2	744.6	109.4	285.6
East Northport CDP, Suffolk County	20 411	20 187	12 392	6 970	6 153	3 238	13.2	5.1	13.2	5.1	1 546.3	4 002.2	528.0	1 366.7
East Norwich CDP, Nassau County	2 698	...	...	937	...	...	2.7	1.0	2.7	1.0	999.3	2 698.0	347.0	937.0
East Patchogue CDP, Suffolk County	20 195	18 139	8 092	7 446	6 588	2 592	21.9	8.5	21.5	8.3	939.3	2 433.1	346.3	897.1
East Quogue CDP, Suffolk County	4 372	3 668	1 143	2 985	2 299	746	28.3	10.9	24.0	9.3	182.2	470.1	124.4	321.0
East Rochester village, Monroe County	6 932	7 596	8 347	2 926	2 922	2 708	3.5	1.4	3.5	1.4	1 980.6	4 951.4	836.0	2 090.0
East Rockaway village, Nassau County	10 152	10 917	11 795	3 881	3 865	3 676	2.7	1.0	2.6	1.0	3 904.6	10 152.0	1 492.7	3 881.0
East Shoreham CDP, Suffolk County	5 461	...	...	1 671	...	...	13.9	5.4	13.9	5.4	392.9	1 011.3	120.2	309.4
East Syracuse village, Onondaga County	3 343	3 412	4 333	1 489	1 468	1 325	4.1	1.6	4.1	1.6	815.4	2 089.4	363.2	930.6
East Williston village, Nassau County	2 515	2 708	2 808	849	857	830	1.5	.6	1.5	.6	1 676.7	4 191.7	566.0	1 415.0
Eaton town, Madison County	5 362	5 182	4 458	1 682	1 562	1 209	118.1	45.6	115.9	44.7	46.3	120.0	14.5	37.6
Eden CDP, Erie County	3 088	3 000	2 962	1 106	973	835	13.7	5.3	13.7	5.3	225.4	582.6	80.7	208.7
Eden town, Erie County	7 416	7 327	7 644	2 650	2 407	2 147	103.2	39.9	103.1	39.8	71.9	186.3	25.7	66.6
Elbridge town, Onondaga County	6 192	5 885	5 503	2 322	2 212	1 773	99.2	38.3	97.3	37.6	63.6	164.7	23.9	61.8
Ellenville village, Ulster County	4 243	4 405	4 482	1 738	1 849	1 723	23.5	9.1	23.3	9.0	182.1	471.4	74.6	193.1
Urban part	4 243	...	...	1 737	...	...	4.5	1.7	4.5	1.7	942.9	2 495.9	386.0	1 021.8
Rural part	–	...	...	1	...	...	19.0	7.3	18.8	7.3	–	–	.1	.1
Ellery town, Chautauqua County	4 534	4 617	4 594	2 393	2 256	1 926	142.5	55.0	123.2	47.6	36.8	95.3	19.4	50.3
Ellicott town, Chautauqua County	9 455	9 979	10 233	4 095	4 050	3 668	80.9	31.2	79.3	30.6	119.2	309.0	51.6	133.8
Ellisburg town, Jefferson County	3 386	3 312	3 385	1 531	1 560	1 303	224.3	86.6	220.8	85.3	15.3	39.7	6.9	17.9
Elma town, Erie County	10 355	10 574	10 011	3 800	3 450	2 828	89.3	34.5	89.3	34.5	116.0	300.1	42.6	110.1
Elmira city, Chemung County	33 724	35 327	39 945	13 301	13 709	13 647	19.7	7.6	19.0	7.3	1 774.9	4 619.7	700.1	1 822.1
Elmira town, Chemung County	7 440	7 635	8 408	3 121	3 034	2 817	58.4	22.6	57.7	22.3	128.9	333.6	54.1	140.0
Elmira Heights village, Chemung County	4 359	4 279	4 906	1 990	1 947	1 663	2.9	1.1	2.9	1.1	1 503.1	3 962.7	686.2	1 809.1
Elmont CDP, Nassau County	28 612	27 592	29 363	9 604	9 202	8 346	8.9	3.4	8.9	3.4	3 214.8	8 415.3	1 079.1	2 824.7
Elmsford village, Westchester County	3 938	3 361	3 911	1 285	1 235	1 234	2.6	1.0	2.6	1.0	1 514.6	3 938.0	494.2	1 285.0
Elwood CDP, Suffolk County	10 916	11 847	15 031	3 387	3 292	3 694	12.5	4.8	12.5	4.8	873.3	2 274.2	271.0	705.6
Endicott village, Broome County	13 531	14 457	16 556	6 669	6 527	6 444	8.1	3.1	8.1	3.1	1 670.5	4 364.8	823.3	2 151.3
Endwell CDP, Broome County	12 602	13 745	15 999	5 373	5 151	4 792	9.7	3.7	9.5	3.7	1 326.5	3 405.9	565.6	1 452.2
Enfield town, Tompkins County	3 054	2 375	2 028	1 182	857	593	95.6	36.9	95.5	36.9	32.0	82.8	12.4	32.0
Erwin town, Steuben County	6 763	6 445	6 275	2 850	2 571	2 156	101.4	39.1	100.2	38.7	67.5	174.8	28.4	73.6
Esopus town, Ulster County	8 860	7 605	6 974	3 443	2 864	2 372	108.5	41.9	96.5	37.2	91.8	238.2	35.7	92.6
Evans town, Erie County	17 478	17 961	14 570	6 854	6 771	5 447	108.4	41.9	108.4	41.8	161.2	418.1	63.2	164.0
Fairmount CDP, Onondaga County	12 266	13 415	15 317	4 784	4 440	4 283	9.6	3.7	9.6	3.7	1 277.7	3 315.1	498.3	1 293.0
Fairport village, Monroe County	5 943	5 970	6 474	2 367	2 249	2 102	4.2	1.6	4.1	1.6	1 449.5	3 714.4	577.3	1 479.4
Fairview CDP, Dutchess County	4 811	5 852	8 517	1 888	1 695	1 534	9.2	3.5	9.0	3.5	534.6	1 374.6	209.8	539.4
Falconer village, Chautauqua County	2 653	2 778	2 983	1 237	1 199	1 120	2.8	1.1	2.8	1.1	947.5	2 411.8	441.8	1 124.5
Fallsburg town, Sullivan County	11 445	9 862	7 959	6 322	7 420	10 433	204.6	79.0	201.1	77.6	56.9	147.5	31.4	81.5
Farmingdale village, Nassau County	8 022	7 946	9 297	3 314	2 992	3 150	2.9	1.1	2.9	1.1	2 766.2	7 292.7	1 142.8	3 012.7
Farmington town, Ontario County	10 381	8 933	3 565	3 604	2 953	1 137	102.2	39.5	102.2	39.5	101.6	262.8	35.3	91.2
Farmingville CDP, Suffolk County	14 842	13 398	...	4 560	4 029	...	11.7	4.5	11.7	4.5	1 268.5	3 298.2	389.7	1 013.3
Fayette town, Seneca County	3 636	3 561	2 997	1 609	1 513	1 232	172.2	66.5	143.0	55.2	25.4	65.9	11.3	29.1
Fayetteville village, Onondaga County	4 248	4 709	4 996	1 840	1 820	1 605	4.4	1.7	4.4	1.7	965.5	2 498.8	418.2	1 082.4
Fenton town, Broome County	7 236	7 400	6 719	2 823	2 673	2 154	86.4	33.4	85.2	32.9	84.9	219.9	33.1	85.8
Firthcliffe CDP, Orange County	4 427	4 430	4 025	1 751	1 646	1 373	7.8	3.0	7.8	3.0	567.6	1 475.7	224.5	583.7
Fishkill town, Dutchess County	17 655	15 506	11 935	5 991	5 581	3 713	83.0	32.0	71.1	27.5	248.3	642.0	84.3	217.9
Flanders CDP, Suffolk County	3 231	...	...	1 459	...	...	35.5	13.7	29.2	11.3	110.7	285.9	50.0	129.1
Fleming town, Cayuga County	2 644	2 394	2 242	1 049	942	773	62.9	24.3	56.5	21.8	46.8	121.3	18.6	48.1
Floral Park village, Nassau County	15 947	16 805	18 466	5 796	5 877	5 723	3.7	1.4	3.7	1.4	4 310.0	11 390.7	1 566.5	4 140.0
Florida town, Montgomery County	2 637	2 578	2 283	1 030	919	767	133.4	51.5	130.4	50.4	20.2	52.3	7.9	20.4
Flower Hill village, Nassau County	4 490	4 558	4 486	1 506	1 445	1 257	4.2	1.6	4.2	1.6	1 069.0	2 806.3	358.6	941.3
Floyd town, Oneida County	3 856	3 863	3 620	1 367	1 231	1 003	90.0	34.8	89.6	34.6	43.0	111.4	15.3	39.5
Fort Ann town, Washington County	6 368	4 425	3 749	1 667	1 629	1 246	282.3	109.0	278.9	107.7	22.8	59.1	6.0	15.5
Fort Drum CDP, Jefferson County	11 578	...	...	2 277	...	...	40.8	15.7	40.7	15.7	284.5	737.5	55.9	145.0
Fort Edward village, Washington County	3 561	3 561	3 733	1 381	1 269	1 131	5.0	1.9	4.6	1.8	774.1	1 978.3	300.2	767.2
Fort Edward town, Washington County	6 330	6 479	6 719	2 361	2 254	2 077	71.1	27.5	69.6	26.9	90.9	235.3	33.9	87.8
Fort Salonga CDP, Suffolk County	9 176	9 550	...	3 131	2 954	...	33.7	13.0	24.0	9.3	382.3	986.7	130.5	336.7
Frankfort village, Herkimer County	2 693	2 995	3 305	1 124	1 194	1 157	2.6	1.0	2.6	1.0	1 035.8	2 693.0	432.3	1 124.0
Frankfort town, Herkimer County	7 494	7 686	7 805	2 957	2 816	2 486	96.7	37.3	96.4	37.2	77.7	201.5	30.7	79.5
Franklin Square CDP, Nassau County	28 205	29 051	32 156	10 111	9 875	9 332	7.5	2.9	7.5	2.9	3 760.7	9 725.9	1 348.1	3 486.6
Franklinville town, Cattaraugus County	2 968	3 102	2 847	1 460	1 418	1 145	134.6	52.0	134.2	51.8	22.1	57.3	10.9	28.2
Fredonia village, Chautauqua County	10 436	11 126	10 326	3 548	3 459	2 932	13.4	5.2	13.4	5.2	778.8	2 006.9	264.8	682.3
Freeport village, Nassau County	39 894	38 272	40 374	13 660	13 129	12 822	12.5	4.8	11.9	4.6	3 352.4	8 672.6	1 147.9	2 969.6
Fulton city, Oswego County	12 929	13 312	14 003	5 536	5 403	4 933	12.2	4.7	9.7	3.8	1 332.9	3 402.4	570.7	1 456.8
Gaines town, Orleans County	3 025	2 692	2 385	1 226	1 009	731	89.2	34.4	89.1	34.4	34.0	87.9	13.8	35.6
Galen town, Wayne County	4 413	4 480	4 619	1 734	1 675	1 454	155.5	60.0	154.0	59.4	28.7	74.3	11.3	29.2

TIPSII [UPF] GPH21 CENSUS90 71583900 08/27/93 11:03 AM MACHINE: C DATA:CENSUS90*PH211PSDA00, 08/26/93 14:50:22 TAPE: NONE FRAME: 520
TSF:CENSUS90*92, 08/26/93 14:51:46 UTF:CENSUS90*93, 08/26/93 14:51:47 META:CENSUS90*PH211TABLES00, 08/26/93 15:23:55

Table 45. Population and Housing Units, 1970 to 1990; Area Measurements and Density: 1990—Con.

[For information concerning historical counts, see "User Notes." Density is computed using land area. For definitions of terms and meanings of symbols, see text]

State Place and [In Selected States] County Subdivision [2,500 or More Persons]	Population			Housing units			1990 area measurements				1990 density			
							Total area		Land area		Population per—		Housing units per—	
	1990	1980	1970	1990	1980	1970	Square kilometers	Square miles	Square kilometers	Square miles	Square kilometer	Square mile	Square kilometer	Square mile
New York—Con.														
Galway town, Saratoga County	3 266	3 018	2 506	1 699	1 442	1 252	116.6	45.0	114.0	44.0	28.6	74.2	14.9	38.6
Gang Mills CDP, Steuben County	2 738	2 300	1 258	1 073	863	419	17.1	6.6	17.1	6.6	160.1	414.8	62.7	162.6
Garden City village, Nassau County	21 686	22 927	25 373	7 716	7 261	7 453	13.9	5.3	13.8	5.3	1 571.4	4 091.7	559.1	1 455.8
Garden City Park CDP, Nassau County	7 437	7 712	7 488	2 533	2 538	2 104	2.5	1.0	2.5	1.0	2 974.8	7 437.0	1 013.2	2 533.0
Garden City South CDP, Nassau County	4 073	...	...	1 437	...	...	1.1	.4	1.1	.4	3 702.7	10 182.5	1 306.4	3 592.5
Gardiner town, Ulster County	4 278	3 552	2 598	1 910	1 573	1 141	116.2	44.9	114.8	44.3	37.3	96.6	16.6	43.1
Gardnertown CDP, Orange County	4 209	4 238	4 614	1 565	1 467	1 449	12.7	4.9	12.7	4.9	331.4	859.0	123.2	319.4
Gates town, Monroe County	28 583	29 756	26 442	11 132	10 320	7 821	39.7	15.3	39.5	15.2	723.6	1 880.5	281.8	732.4
Gates-North Gates CDP, Monroe County	14 995	15 244	...	5 956	5 480	...	12.2	4.7	12.1	4.7	1 239.3	3 190.4	492.2	1 267.2
Geddes town, Onondaga County	17 677	18 528	21 032	7 164	6 849	6 539	31.6	12.2	23.9	9.2	739.6	1 921.4	299.7	778.7
Geneseo village, Livingston County	7 187	6 746	5 714	1 635	1 367	1 123	6.6	2.6	6.6	2.6	1 088.9	2 764.2	247.7	628.8
Geneseo town, Livingston County	9 178	8 673	7 278	2 548	2 200	1 846	117.1	45.2	113.9	44.0	80.6	208.6	22.4	57.9
Geneva city	14 143	15 133	16 793	5 654	5 457	5 498	15.1	5.8	11.0	4.3	1 285.7	3 289.1	514.0	1 314.9
Ontario County	14 143	15 133	16 793	5 654	5 457	5 498	11.0	4.2	10.9	4.2	1 297.5	3 367.4	518.7	1 346.2
Seneca County	–	–	–	–	–	–	4.2	1.6	.1	–	–	–	–	–
Geneva town, Ontario County	2 967	3 077	2 781	1 360	1 294	1 013	49.5	19.1	49.5	19.1	59.9	155.3	27.5	71.2
German Flatts town, Herkimer County	14 345	14 981	15 430	5 777	5 646	5 320	88.7	34.3	87.4	33.7	164.1	425.7	66.1	171.4
Ghent town, Columbia County	4 812	4 636	3 729	2 089	1 825	1 279	117.6	45.4	117.0	45.2	41.1	106.5	17.9	46.2
Glen Cove city, Nassau County	24 149	24 618	25 770	8 798	8 419	7 647	49.9	19.3	17.2	6.6	1 404.0	3 658.9	511.5	1 333.0
Glen Head CDP, Nassau County	4 488	...	...	1 651	...	...	4.2	1.6	4.2	1.6	1 068.6	2 805.0	393.1	1 031.9
Glens Falls city, Warren County	15 023	15 897	17 222	6 569	6 483	6 072	10.3	4.0	10.0	3.9	1 502.3	3 852.1	656.9	1 684.4
Glens Falls North CDP, Warren County	7 978	6 956	...	3 423	2 695	...	21.4	8.2	21.0	8.1	379.9	984.9	163.0	422.6
Glenville town, Schenectady County	28 771	28 519	28 969	11 085	10 057	8 892	131.8	50.9	129.2	49.9	222.7	576.6	85.8	222.1
Glenwood Landing CDP, Nassau County	3 407	...	...	1 273	...	...	2.6	1.0	2.6	1.0	1 310.4	3 407.0	489.6	1 273.0
Gloversville city, Fulton County	16 656	17 836	19 677	7 596	7 795	7 514	13.0	5.0	12.9	5.0	1 291.2	3 331.2	588.8	1 519.2
Gorham town, Ontario County	3 497	3 598	3 033	1 791	1 710	1 493	137.8	53.2	126.7	48.9	27.6	71.5	14.1	36.6
Goshen village, Orange County	5 255	4 874	4 342	1 877	1 760	1 455	8.3	3.2	8.3	3.2	633.1	1 642.2	226.1	586.6
Goshen town, Orange County	11 500	10 463	8 393	3 702	3 247	2 472	114.2	44.1	113.9	44.0	101.0	261.4	32.5	84.1
Gouverneur village, St. Lawrence County	4 604	4 285	4 574	1 940	1 749	1 581	5.7	2.2	5.5	2.1	837.1	2 192.4	352.7	923.8
Gouverneur town, St. Lawrence County	6 985	6 629	6 710	2 882	2 565	2 226	187.6	72.4	185.3	71.5	37.7	97.7	15.6	40.3
Gowanda village	2 901	2 713	3 110	1 310	1 231	1 182	4.2	1.6	4.2	1.6	690.7	1 813.1	311.9	818.8
Cattaraugus County	2 016	1 864	2 098	862	839	803	2.7	1.1	2.7	1.0	746.7	2 016.0	319.3	862.0
Erie County	885	849	1 012	448	392	379	1.5	.6	1.4	.6	632.1	1 475.0	320.0	746.7
Granby town, Oswego County	7 013	6 341	4 718	2 597	2 257	1 434	120.4	46.5	116.3	44.9	60.3	156.2	22.3	57.8
Grand Island town, Erie County	17 561	16 770	13 977	6 528	5 629	3 967	85.8	33.1	74.1	28.6	237.0	614.0	88.1	228.3
Granville village, Washington County	2 646	2 696	2 784	1 103	990	942	4.1	1.6	4.1	1.6	645.4	1 653.8	269.0	689.4
Granville town, Washington County	5 935	5 566	5 412	2 317	2 008	1 724	145.4	56.1	145.3	56.1	40.8	105.8	15.9	41.3
Great Neck village, Nassau County	8 745	9 168	10 798	3 450	3 420	3 490	3.5	1.4	3.5	1.3	2 498.6	6 726.9	985.7	2 653.8
Great Neck Estates village, Nassau County	2 790	2 936	3 131	963	993	949	2.0	.8	2.0	.8	1 395.0	3 487.5	481.5	1 203.8
Great Neck Plaza village, Nassau County	5 897	5 604	6 043	3 612	3 066	3 046	.8	.3	.8	.3	7 371.3	19 656.7	4 515.0	12 040.0
Greece CDP, Monroe County	15 632	16 177	...	6 116	5 573	...	11.3	4.3	11.3	4.3	1 383.4	3 635.3	541.2	1 422.3
Greece town, Monroe County	90 106	81 367	75 136	34 633	29 531	22 780	133.0	51.4	122.8	47.4	733.8	1 901.0	282.0	730.7
Greenburgh town, Westchester County	83 816	82 881	85 827	32 385	30 154	27 126	93.7	36.2	79.0	30.5	1 061.0	2 748.1	409.9	1 061.8
Greene town, Chenango County	6 053	5 729	5 347	2 541	2 086	1 765	195.9	75.6	194.6	75.1	31.1	80.6	13.1	33.8
Greenfield town, Saratoga County	6 338	5 104	4 378	2 508	1 973	1 033	175.4	67.7	174.6	67.4	36.3	94.0	14.4	37.2
Greenlawn CDP, Suffolk County	13 208	13 869	8 493	4 421	4 181	2 291	9.5	3.7	9.5	3.7	1 390.3	3 569.7	465.4	1 194.9
Greenport town, Columbia County	4 101	4 029	3 686	1 821	1 627	1 238	53.1	20.5	48.6	18.8	84.4	218.1	37.5	96.9
Greenville town, Greene County	3 135	2 849	2 279	1 541	1 349	993	101.3	39.1	100.8	38.9	31.1	80.6	15.3	39.6
Greenville town, Orange County	3 120	2 085	1 379	1 160	783	(NA)	79.0	30.5	78.3	30.2	39.8	103.3	14.8	38.4
Greenville CDP, Westchester County	9 528	8 706	...	3 905	3 284	...	8.0	3.1	8.0	3.1	1 191.0	3 073.5	488.1	1 259.7
Greenwich town, Washington County	4 557	4 276	4 177	1 861	1 728	1 528	114.9	44.4	114.0	44.0	40.0	103.6	16.3	42.3
Greenwood Lake village, Orange County	3 208	2 809	2 262	1 516	1 629	1 367	6.4	2.5	5.3	2.1	605.3	1 527.6	286.0	721.9
Groton town, Tompkins County	5 483	5 213	4 881	2 029	1 883	1 565	128.5	49.6	128.3	49.6	42.7	110.5	15.8	40.9
Groveland town, Livingston County	3 190	2 140	3 004	716	617	551	103.4	39.9	101.4	39.2	31.5	81.4	7.1	18.3
Guilderland town, Albany County	28 764	26 515	21 208	12 106	9 813	6 314	152.7	59.0	150.9	58.3	190.6	493.4	80.2	207.7
Guilford town, Chenango County	2 875	2 442	2 358	1 293	1 027	771	160.3	61.9	159.7	61.7	18.0	46.6	8.1	21.0
Halesite CDP, Suffolk County	2 687	...	...	1 004	...	...	2.5	1.0	2.2	.9	1 221.4	2 985.6	456.4	1 115.6
Halfmoon town, Saratoga County	13 879	11 860	9 287	6 125	4 678	2 932	87.2	33.7	84.6	32.6	164.1	425.7	72.4	187.9
Hamburg village, Erie County	10 442	10 582	10 215	4 146	3 877	3 250	6.5	2.5	6.5	2.5	1 606.5	4 176.8	637.8	1 658.4
Hamburg town, Erie County	53 735	53 270	47 644	20 462	18 674	13 981	107.0	41.3	106.9	41.3	502.7	1 301.1	191.4	495.4
Hamilton village, Madison County	3 790	3 725	3 636	869	874	780	5.0	1.9	4.9	1.9	773.5	1 994.7	177.3	457.4
Hamilton town, Madison County	6 221	6 027	5 906	1 820	1 760	1 536	107.3	41.4	107.1	41.4	58.1	150.3	17.0	44.0
Hamlin town, Monroe County	9 203	7 675	4 167	3 263	2 661	1 419	115.3	44.5	112.4	43.4	81.9	212.1	29.0	75.2
Hampton Bays CDP, Suffolk County	7 893	7 256	1 862	5 227	4 632	962	54.4	21.0	29.7	11.5	265.8	686.3	176.0	454.5
Hamptonburgh town, Orange County	3 910	2 945	2 204	1 270	990	721	69.3	26.8	68.9	26.6	56.7	147.0	18.4	47.7
Hampton Manor CDP, Rensselaer County	2 600	...	...	1 038	...	...	1.7	.6	1.6	.6	1 625.0	4 333.3	648.8	1 730.0
Hancock town, Delaware County	3 384	3 497	3 604	2 259	2 035	1 728	419.2	161.8	412.7	159.3	8.2	21.2	5.5	14.2
Hannibal town, Oswego County	4 616	4 027	3 165	1 644	1 369	924	116.0	44.8	116.0	44.8	39.8	103.0	14.2	36.7
Hanover town, Chautauqua County	7 380	7 876	7 829	3 417	3 398	3 136	128.2	49.5	127.7	49.3	57.8	149.7	26.8	69.3
Harrietstown town, Franklin County	5 621	5 604	5 643	3 144	3 239	2 663	553.4	213.7	509.8	196.8	11.0	28.6	6.2	16.0
Harris Hill CDP, Erie County	4 577	5 087	...	1 702	1 698	...	10.5	4.0	10.5	4.0	435.9	1 144.3	162.1	425.5
Harrison village, Westchester County	23 308	23 046	...	7 984	7 403	...	45.0	17.4	43.6	16.8	534.6	1 387.4	183.1	475.2
Hartland town, Niagara County	3 911	4 105	4 223	1 391	1 348	1 242	135.7	52.4	135.6	52.4	28.8	74.6	10.3	26.5

TIPSII [UPF] GPH21 CENSUS90 71583900 08/27/93 11:03 AM MACHINE: C DATA:CENSUS90*PH211PSDA00. 08/26/93 14:50:22 TAPE: NONE FRAME: 521
TSF:CENSUS90*92. 08/26/93 14:51:46 UTF:CENSUS90*93. 08/26/93 14:51:47 META:CENSUS90*PH211TABLES00. 08/26/93 15:23:55

Table 45. Population and Housing Units, 1970 to 1990; Area Measurements and Density: 1990—Con.

[For information concerning historical counts, see "User Notes." Density is computed using land area. For definitions of terms and meanings of symbols, see text]

State Place and [In Selected States] County Subdivision [2,500 or More Persons]	Population			Housing units			1990 area measurements				1990 density			
							Total area		Land area		Population per—		Housing units per—	
	1990	1980	1970	1990	1980	1970	Square kilometers	Square miles	Square kilometers	Square miles	Square kilometer	Square mile	Square kilometer	Square mile
New York—Con.														
Hartsdale CDP, Westchester County	9 587	10 216	12 226	4 226	4 028	4 331	7.9	3.0	7.9	3.0	1 213.5	3 195.7	534.9	1 408.7
Hastings town, Oswego County	8 113	7 095	6 042	3 094	2 485	1 831	119.2	46.0	118.5	45.8	68.5	177.1	26.1	67.6
Hastings-on-Hudson village, Westchester County	8 000	8 573	9 479	3 145	3 129	3 063	7.5	2.9	5.1	2.0	1 568.6	4 000.0	616.7	1 572.5
Hauppauge CDP, Suffolk County	19 750	20 960	13 957	6 597	6 046	3 510	28.4	11.0	28.0	10.8	705.4	1 828.7	235.6	610.8
Haverstraw village, Rockland County	9 438	8 800	8 198	2 901	2 692	2 488	13.1	5.1	5.2	2.0	1 815.0	4 719.0	557.9	1 450.5
Haverstraw town, Rockland County	32 712	31 929	25 311	10 990	9 960	6 878	71.4	27.6	58.1	22.4	563.0	1 460.4	189.2	490.6
Haviland CDP, Dutchess County	3 605	3 578	3 447	1 343	1 224	974	10.1	3.9	10.0	3.9	360.5	924.4	134.3	344.4
Hawthorne CDP, Westchester County	4 764	5 010	...	1 538	1 503	...	4.5	1.7	4.5	1.7	1 058.7	2 802.4	341.8	904.7
Hector town, Schuyler County	4 423	3 793	3 671	2 071	1 637	1 440	301.5	116.4	265.4	102.5	16.7	43.2	7.8	20.2
Hempstead village, Nassau County	49 453	40 404	39 411	15 117	14 879	13 162	9.6	3.7	9.5	3.7	5 205.6	13 365.7	1 591.3	4 085.7
Hempstead town, Nassau County	725 639	738 517	801 592	246 900	240 935	228 958	373.2	144.1	311.2	120.2	2 331.7	6 036.9	793.4	2 054.1
Henrietta town, Monroe County	36 376	36 134	33 017	12 361	11 015	8 444	92.1	35.6	91.6	35.4	397.1	1 027.6	134.9	349.2
Herkimer village, Herkimer County	7 945	8 383	8 960	3 499	3 365	3 181	6.6	2.5	6.3	2.4	1 261.1	3 310.4	555.4	1 457.9
Herkimer town, Herkimer County	10 401	11 027	11 451	4 444	4 245	3 921	83.2	32.1	81.8	31.6	127.2	329.1	54.3	140.6
Herricks CDP, Nassau County	4 097	8 123	9 112	1 419	2 519	2 456	1.4	.6	1.4	.6	2 926.4	6 828.3	1 013.6	2 365.0
Hewlett CDP, Nassau County	6 620	6 986	6 796	2 534	2 543	2 236	2.3	.9	2.3	.9	2 878.3	7 355.6	1 101.7	2 815.6
Hicksville CDP, Nassau County	40 174	43 245	49 820	13 395	13 452	12 878	17.7	6.8	17.6	6.8	2 282.6	5 907.9	761.1	1 969.9
Highland CDP, Ulster County	4 492	3 967	2 184	1 747	1 436	758	12.9	5.0	12.0	4.6	374.3	976.5	145.6	379.8
Highland Falls village, Orange County	3 937	4 187	4 638	1 708	1 647	1 545	2.9	1.1	2.9	1.1	1 357.6	3 579.1	589.0	1 552.7
Highland Mills CDP, Orange County	2 576	2 034	...	950	743	...	4.5	1.7	4.5	1.7	572.4	1 515.3	211.1	558.8
Highlands town, Orange County	13 667	14 004	14 661	3 569	3 471	3 258	86.7	33.5	80.0	30.9	170.8	442.3	44.6	115.5
Hillcrest CDP, Rockland County	6 447	5 733	5 357	1 880	1 809	1 459	3.3	1.3	3.3	1.3	1 953.6	4 959.2	569.7	1 446.2
Hilton village, Monroe County	5 216	4 151	2 440	1 857	1 333	676	4.1	1.6	4.1	1.6	1 272.2	3 260.0	452.9	1 160.6
Holbrook CDP, Suffolk County	25 273	24 382	...	7 630	6 941	...	17.7	6.8	17.7	6.8	1 427.9	3 716.6	431.1	1 122.1
Holland town, Erie County	3 572	3 446	3 140	1 343	1 231	977	92.5	35.7	92.4	35.7	38.7	100.1	14.5	37.6
Holtsville CDP, Suffolk County	14 972	13 515	...	4 532	3 893	...	18.0	7.0	18.0	7.0	831.8	2 138.9	251.8	647.4
Homer village, Cortland County	3 476	3 635	4 143	1 379	1 350	1 351	4.3	1.6	4.3	1.6	808.4	2 172.5	320.7	861.9
Homer town, Cortland County	6 508	6 599	6 480	2 465	2 345	2 090	131.2	50.7	130.5	50.4	49.9	129.1	18.9	48.9
Hoosick town, Rensselaer County	6 696	6 732	6 651	2 778	2 490	2 152	163.6	63.2	163.3	63.0	41.0	106.3	17.0	44.1
Hoosick Falls village, Rensselaer County	3 490	3 609	3 897	1 490	1 375	1 319	4.5	1.7	4.5	1.7	775.6	2 052.9	331.1	876.5
Hopewell town, Ontario County	3 016	2 509	2 347	1 070	842	654	92.4	35.7	92.3	35.6	32.7	84.7	11.6	30.1
Hornell city, Steuben County	9 877	10 234	12 144	4 148	4 193	4 356	6.7	2.6	6.7	2.6	1 474.2	3 798.8	619.1	1 595.4
Hornellsville town, Steuben County	4 149	4 066	3 993	1 735	1 653	1 333	113.4	43.8	113.0	43.6	36.7	95.2	15.4	39.8
Horseheads village, Chemung County	6 802	7 348	7 989	2 950	2 866	2 601	10.0	3.9	10.0	3.9	680.2	1 744.1	295.0	756.4
Horseheads town, Chemung County	19 926	20 238	20 552	8 038	7 621	6 407	93.0	35.9	92.9	35.9	214.5	555.0	86.5	223.9
Horseheads North CDP, Chemung County	3 003	3 081	2 753	1 078	1 029	(NA)	6.0	2.3	6.0	2.3	500.5	1 305.7	179.7	468.7
Hounsfield town, Jefferson County	3 089	2 645	2 771	1 607	1 323	1 265	311.9	120.4	127.6	49.3	24.2	62.7	12.6	32.6
Hudson city, Columbia County	8 034	7 986	8 940	3 496	3 474	3 261	6.0	2.3	5.6	2.2	1 434.6	3 651.8	624.3	1 589.1
Hudson Falls village, Washington County	7 651	7 419	7 917	3 159	2 802	2 525	4.9	1.9	4.8	1.9	1 594.0	4 026.8	658.1	1 662.6
Huntington CDP, Suffolk County	18 243	21 727	12 601	7 013	7 739	4 184	19.9	7.7	19.5	7.5	935.5	2 432.4	359.6	935.1
Huntington town, Suffolk County	191 474	201 512	200 172	64 842	61 585	53 929	355.1	137.1	243.4	94.0	786.7	2 037.0	266.4	689.8
Huntington Station CDP, Suffolk County	28 247	28 769	28 817	9 968	9 663	8 316	14.1	5.4	14.1	5.4	2 003.3	5 230.9	707.0	1 845.9
Hurley CDP, Ulster County	4 644	4 892	4 081	1 733	1 668	1 190	14.1	5.4	14.0	5.4	331.7	860.0	123.8	320.9
Hurley town, Ulster County	6 741	6 992	6 496	2 803	2 651	2 143	93.2	36.0	77.6	29.9	86.9	225.5	36.1	93.7
Hyde Park town, Dutchess County	21 230	20 768	16 910	7 473	6 782	4 996	103.2	39.9	95.7	37.0	221.8	573.8	78.1	202.0
Ilion village, Herkimer County	8 888	9 450	9 808	3 586	3 585	3 432	6.5	2.5	6.4	2.5	1 388.8	3 555.2	560.3	1 434.4
Inwood CDP, Nassau County	7 767	8 228	8 433	2 849	2 912	2 653	5.6	2.2	4.3	1.6	1 806.3	4 854.4	662.6	1 780.6
Irondequoit town, Monroe County	52 377	57 648	64 897	22 177	21 904	20 528	43.7	16.9	39.5	15.3	1 326.0	3 423.3	561.4	1 449.5
Irondequoit CDP, Monroe County	52 322	57 648	...	22 151	21 904	...	43.5	16.8	39.2	15.1	1 334.7	3 465.0	565.1	1 467.0
Irvington village, Westchester County	6 348	5 774	5 878	2 582	2 158	1 887	10.5	4.0	7.2	2.8	881.7	2 267.1	358.6	922.1
Islandia village, Suffolk County	2 769	...	...	930	...	...	5.8	2.2	5.8	2.2	477.4	1 258.6	160.3	422.7
Island Park village, Nassau County	4 860	4 847	5 396	1 754	1 702	1 689	1.0	.4	1.0	.4	4 860.0	12 150.0	1 754.0	4 385.0
Islip CDP, Suffolk County	18 924	13 438	7 692	6 458	4 534	2 498	14.9	5.8	14.0	5.4	1 351.7	3 504.4	461.3	1 195.9
Islip town, Suffolk County	299 587	298 897	278 880	95 314	89 832	72 348	422.5	163.1	272.5	105.2	1 099.4	2 847.8	349.8	906.0
Islip Terrace CDP, Suffolk County	5 530	5 588	...	1 667	1 632	...	3.7	1.4	3.7	1.4	1 494.6	3 950.0	450.5	1 190.7
Ithaca city, Tompkins County	29 541	28 732	26 226	10 075	9 525	8 401	15.7	6.1	14.1	5.5	2 095.1	5 371.1	714.5	1 831.8
Ithaca town, Tompkins County	17 797	16 022	15 620	6 193	5 065	4 189	78.6	30.3	75.4	29.1	236.0	611.6	82.1	212.8
Jamestown city, Chautauqua County	34 681	35 775	39 795	15 461	15 484	15 172	23.2	8.9	22.9	8.9	1 514.5	3 896.7	675.2	1 737.2
Jamestown West CDP, Chautauqua County	2 633	2 680	2 491	1 101	1 107	927	6.8	2.6	6.8	2.6	387.2	1 012.7	161.9	423.5
Jefferson Valley-Yorktown CDP, Westchester County	14 118	13 380	9 008	5 063	4 098	2 333	18.1	7.0	17.9	6.9	788.7	2 046.1	282.8	733.8
Jericho CDP, Nassau County	13 141	12 739	14 010	4 630	4 079	3 723	10.3	4.0	10.3	4.0	1 275.8	3 285.3	449.5	1 157.5
Jerusalem town, Yates County	3 784	3 908	3 581	2 358	2 202	1 658	169.4	65.4	152.5	58.9	24.8	64.2	15.5	40.0
Johnson City village, Broome County	16 890	17 126	18 025	7 770	7 367	6 694	11.9	4.6	11.5	4.4	1 468.7	3 838.6	675.7	1 765.9
Johnstown city, Fulton County	9 058	9 360	10 045	3 971	3 912	3 693	12.1	4.7	12.1	4.7	748.6	1 927.2	328.2	844.9
Johnstown town, Fulton County	6 418	6 719	5 750	2 459	2 412	1 937	185.6	71.7	182.5	70.5	35.2	91.0	13.5	34.9
Kendall town, Orleans County	2 769	2 388	2 183	1 058	917	791	85.4	33.0	85.2	32.9	32.5	84.2	12.4	32.2
Kenmore village, Erie County	17 180	18 474	20 980	7 330	7 272	7 103	3.7	1.4	3.7	1.4	4 643.2	12 271.4	1 981.1	5 235.7
Kent town, Putnam County	13 183	12 433	8 106	5 074	4 629	3 945	111.8	43.2	105.4	40.7	125.1	323.9	48.1	124.7
Kinderhook town, Columbia County	8 112	7 674	5 688	3 152	2 837	1 921	84.0	32.4	82.5	31.8	98.3	255.1	38.2	99.1
Kingsbury town, Washington County	11 851	11 660	11 737	4 673	4 161	3 591	103.6	40.0	103.3	39.9	114.7	297.0	45.2	117.1

TIPSII [UPF] GPH21 CENSUS90 71583900 08/27/93 11:03 AM MACHINE: C DATA:CENSUS90*PH211PSDA00. 08/26/93 14:50:22 TAPE: NONE FRAME: 522
TSF:CENSUS90*92. 08/26/93 14:51:46 UTF:CENSUS90*93. 08/26/93 14:51:47 META:CENSUS90*PH211TABLES00. 08/26/93 15:23:55

Table 45. Population and Housing Units, 1970 to 1990; Area Measurements and Density: 1990—Con.

[For information concerning historical counts, see "User Notes." Density is computed using land area. For definitions of terms and meanings of symbols, see text]

State Place and [In Selected States] County Subdivision [2,500 or More Persons]	Population			Housing units			1990 area measurements				1990 density			
							Total area		Land area		Population per—		Housing units per—	
	1990	1980	1970	1990	1980	1970	Square kilometers	Square miles	Square kilometers	Square miles	Square kilometer	Square mile	Square kilometer	Square mile
New York—Con.														
Kings Park CDP, Suffolk County	17 773	16 131	5 555	5 591	4 680	1 471	16.6	6.4	15.5	6.0	1 146.6	2 962.2	360.7	931.8
Kings Point village, Nassau County	4 843	5 234	5 614	1 451	1 362	1 333	10.3	4.0	8.7	3.3	556.7	1 467.6	166.8	439.7
Kingston city, Ulster County	23 095	24 481	25 544	10 387	10 600	9 182	22.5	8.7	19.1	7.4	1 209.2	3 120.9	543.8	1 403.6
Kirkland town, Oneida County	10 153	10 334	9 688	3 444	3 139	2 634	87.7	33.9	87.5	33.8	116.0	300.4	39.4	101.9
Kirkwood town, Broome County	6 096	5 834	5 687	2 400	2 107	1 735	81.1	31.3	80.2	31.0	76.0	196.6	29.9	77.4
Kiryas Joel village, Orange County	7 437	2 088	...	1 332	373	...	2.9	1.1	2.8	1.1	2 656.1	6 760.9	475.7	1 210.9
Knox town, Albany County	2 661	2 471	1 819	980	861	593	107.8	41.6	107.5	41.5	24.8	64.1	9.1	23.6
Lackawanna city, Erie County	20 585	22 701	28 657	8 986	9 168	9 147	15.9	6.1	15.9	6.1	1 294.7	3 374.6	565.2	1 473.1
LaFayette town, Onondaga County	5 105	4 488	4 401	1 825	1 540	1 225	102.6	39.6	101.7	39.2	50.2	130.2	17.9	46.6
La Grange town, Dutchess County	13 274	12 375	10 902	4 553	3 944	3 056	103.3	39.9	102.8	39.7	129.1	334.4	44.3	114.7
Lake Carmel CDP, Putnam County	8 489	7 295	4 796	3 072	4 796	2 401	14.3	5.5	13.4	5.2	633.5	1 632.5	229.3	590.8
Lake Erie Beach CDP, Erie County	4 509	4 625	3 467	2 001	2 044	1 925	10.0	3.9	10.0	3.9	450.9	1 156.2	200.1	513.1
Lake George town, Warren County	3 211	3 394	2 806	2 106	1 819	1 473	87.9	33.9	78.3	30.2	41.0	106.3	26.9	69.7
Lake Grove village, Suffolk County	9 612	9 692	8 133	3 301	3 092	2 564	7.7	3.0	7.7	3.0	1 248.3	3 204.0	428.7	1 100.3
Lake Luzerne town, Warren County	2 816	2 672	2 174	1 762	1 569	1 148	140.0	54.1	136.3	52.6	20.7	53.5	12.9	33.5
Lake Ronkonkoma CDP, Suffolk County	18 997	38 336	...	6 265	11 951	...	12.7	4.9	12.7	4.9	1 495.8	3 876.9	493.3	1 278.6
Lakeview CDP, Nassau County	5 476	5 276	5 471	1 559	1 471	1 333	3.0	1.2	2.5	1.0	2 190.4	5 476.0	623.6	1 559.0
Lakewood village, Chautauqua County	3 564	3 941	3 864	1 629	1 605	1 421	5.1	2.0	5.1	2.0	698.8	1 782.0	319.4	814.5
Lancaster village, Erie County	11 940	13 056	13 365	4 885	4 804	4 068	7.0	2.7	7.0	2.7	1 705.7	4 422.2	697.9	1 809.3
Lancaster town, Erie County	32 181	30 144	30 634	12 708	10 801	9 261	98.2	37.9	98.1	37.9	328.0	849.1	129.5	335.3
Lansing village, Tompkins County	3 281	3 039	...	1 639	1 501	...	12.0	4.6	12.0	4.6	273.4	713.3	136.6	356.3
Lansing town, Tompkins County	9 296	8 317	5 972	4 135	3 577	2 082	181.1	69.9	157.3	60.7	59.1	153.1	26.3	68.1
Larchmont village, Westchester County	6 181	6 308	7 203	2 336	2 218	2 308	2.8	1.1	2.8	1.1	2 207.5	5 619.1	834.3	2 123.6
Latham CDP, Albany County	10 131	11 182	9 661	3 944	3 601	2 760	12.4	4.8	12.4	4.8	817.0	2 110.6	318.1	821.7
Lawrence village, Nassau County	6 513	6 175	6 566	2 404	2 201	2 106	12.1	4.7	9.9	3.8	657.9	1 713.9	242.8	632.6
Lee town, Oneida County	7 115	6 892	6 095	2 545	2 299	1 687	118.0	45.6	117.0	45.2	60.8	157.4	21.8	56.3
Lenox town, Madison County	8 621	8 539	8 871	3 635	3 233	2 980	94.3	36.4	94.3	36.4	91.4	236.8	38.5	99.9
Le Ray town, Jefferson County	17 973	5 039	3 973	4 651	1 682	1 210	191.8	74.0	190.9	73.7	94.1	243.9	24.4	63.1
Le Roy village, Genesee County	4 974	4 900	5 118	1 991	1 868	1 738	7.0	2.7	7.0	2.7	710.6	1 842.2	284.4	737.4
Le Roy town, Genesee County	8 176	8 019	7 991	3 117	2 885	2 548	109.2	42.2	109.2	42.2	74.9	193.7	28.5	73.9
Levittown CDP, Nassau County	53 286	57 045	65 440	16 988	16 587	16 124	17.8	6.9	17.8	6.9	2 993.6	7 722.6	954.4	2 462.0
Lewisboro town, Westchester County	11 313	8 871	6 610	4 314	3 006	2 198	75.4	29.1	72.1	27.8	156.9	406.9	59.8	155.2
Lewiston village, Niagara County	3 048	3 326	3 292	1 337	1 292	1 024	3.0	1.2	2.8	1.1	1 088.6	2 770.9	477.5	1 215.5
Lewiston town, Niagara County	15 453	16 219	15 888	5 383	4 948	4 160	106.2	41.0	96.4	37.2	160.3	415.4	55.8	144.7
Liberty village, Sullivan County	4 128	4 293	4 514	1 827	2 007	2 017	6.0	2.3	6.0	2.3	688.0	1 794.8	304.5	794.3
Liberty town, Sullivan County	9 825	9 879	9 329	4 966	5 208	5 338	209.1	80.7	206.2	79.6	47.6	123.4	24.1	62.4
Lido Beach CDP, Nassau County	2 786	...	...	1 289	...	...	4.5	1.7	4.4	1.7	633.2	1 638.8	293.0	758.2
Lima town, Livingston County	4 187	3 859	3 445	1 522	1 307	1 078	82.7	31.9	82.6	31.9	50.7	131.3	18.4	47.7
Lindenhurst village, Suffolk County	26 879	26 919	28 359	8 847	8 665	7 923	9.9	3.8	9.7	3.8	2 771.0	7 073.4	912.1	2 328.2
Lisbon town, St. Lawrence County	3 746	3 548	3 271	1 536	1 327	1 091	294.4	113.7	280.3	108.2	13.4	34.6	5.5	14.2
Little Falls city, Herkimer County	5 829	6 156	7 629	2 709	2 716	2 827	10.3	4.0	9.8	3.8	594.8	1 533.9	276.4	712.9
Liverpool village, Onondaga County	2 624	2 849	3 307	1 169	1 204	1 188	2.0	.8	2.0	.8	1 312.0	3 280.0	584.5	1 461.3
Livingston town, Columbia County	3 582	3 087	2 280	1 602	1 372	1 024	100.9	39.0	99.0	38.2	36.2	93.8	16.2	41.9
Livonia town, Livingston County	6 804	5 742	5 304	2 894	2 443	2 100	106.2	41.0	99.2	38.3	68.6	177.7	29.2	75.6
Lloyd town, Ulster County	9 231	7 875	7 032	3 578	2 868	2 328	86.4	33.4	82.2	31.7	112.3	291.2	43.5	112.9
Lloyd Harbor village, Suffolk County	3 343	3 405	3 371	1 106	1 037	902	27.5	10.6	24.2	9.3	138.1	359.5	45.7	118.9
Lockport city, Niagara County	24 426	24 844	25 399	10 374	10 094	8 720	22.4	8.7	22.1	8.5	1 105.2	2 873.6	469.4	1 220.5
Lockport town, Niagara County	16 596	12 942	8 177	6 155	4 294	2 313	115.8	44.7	115.6	44.6	143.6	372.1	53.2	138.0
Locust Valley CDP, Nassau County	3 963	...	...	1 506	...	...	2.8	1.1	2.7	1.0	1 467.8	3 963.0	557.8	1 506.0
Long Beach city, Nassau County	33 510	34 073	33 127	15 358	15 203	15 024	10.1	3.9	5.5	2.1	6 092.7	15 957.1	2 792.4	7 313.3
Loudonville CDP, Albany County	10 822	11 480	9 299	3 954	3 663	2 599	13.0	5.0	12.9	5.0	838.9	2 164.4	306.5	790.8
Louisville town, St. Lawrence County	3 040	2 946	2 727	1 297	1 150	899	165.4	63.8	124.7	48.2	24.4	63.1	10.4	26.9
Lowville village, Lewis County	3 632	3 364	3 671	1 571	1 439	1 350	5.1	2.0	5.1	2.0	712.2	1 816.0	308.0	785.5
Lowville town, Lewis County	4 849	4 575	4 754	1 934	1 755	1 618	98.7	38.1	97.9	37.8	49.5	128.3	19.8	51.2
Lynbrook village, Nassau County	19 208	20 424	23 151	7 406	7 524	7 552	5.2	2.0	5.2	2.0	3 693.8	9 604.0	1 424.2	3 703.0
Lyncourt CDP, Onondaga County	4 516	5 129	...	1 980	1 968	...	3.0	1.2	3.0	1.2	1 505.3	3 763.3	660.0	1 650.0
Lyndon CDP, Onondaga County	4 593	...	...	1 811	...	...	11.6	4.5	11.5	4.5	399.4	1 020.7	157.5	402.4
Lyons village, Wayne County	4 280	4 160	4 496	1 752	1 673	1 581	10.7	4.1	10.5	4.1	407.6	1 043.9	166.9	427.3
Lyons town, Wayne County	6 315	6 073	6 015	2 419	2 321	2 019	97.2	37.5	96.9	37.4	65.2	168.9	25.0	64.7
Lysander town, Onondaga County	16 346	13 897	11 968	6 233	4 737	3 478	167.4	64.6	160.4	61.9	101.9	264.1	38.9	100.7
Macedon town, Wayne County	7 375	6 508	5 488	2 712	2 214	1 671	100.6	38.9	100.2	38.7	73.6	190.6	27.1	70.1
Madison town, Madison County	2 774	2 314	2 221	1 239	1 040	845	107.2	41.4	105.9	40.9	26.2	67.8	11.7	30.3
Mahopac CDP, Putnam County	7 755	7 681	5 265	2 972	2 554	1 842	16.7	6.4	13.8	5.3	562.0	1 463.2	215.4	560.8
Maine town, Broome County	5 576	5 262	5 842	2 073	1 865	1 659	118.5	45.7	118.4	45.7	47.1	122.0	17.5	45.4
Malone village, Franklin County	6 777	7 668	8 048	3 037	3 020	2 814	7.7	3.0	7.6	3.0	891.7	2 259.0	399.6	1 012.3
Malone town, Franklin County	12 982	11 276	11 400	4 655	4 348	3 922	266.2	102.8	263.8	101.9	49.2	127.4	17.6	45.7
Malta town, Saratoga County	11 709	6 968	3 813	5 053	2 932	1 469	81.3	31.4	72.6	28.0	161.3	418.2	69.6	180.5
Malverne village, Nassau County	9 054	9 262	10 036	3 178	3 073	3 056	2.7	1.1	2.7	1.1	3 353.3	8 230.9	1 177.0	2 889.1
Mamakating town, Sullivan County	9 792	7 717	4 319	5 391	5 178	4 514	255.3	98.6	249.2	96.2	39.3	101.8	21.6	56.0
Mamaroneck village, Westchester County	17 325	17 616	18 909	6 842	6 482	6 111	17.3	6.7	8.4	3.2	2 062.5	5 414.1	814.5	2 138.1

TIPSII [UPF] GPH21 CENSUS90 71583900 08/27/93 11:03 AM MACHINE: C DATA:CENSUS90*PH211PSDA00. 08/26/93 14:50:22 TAPE: NONE FRAME: 523
TSF:CENSUS90*92. 08/26/93 14:51:46 UTF:CENSUS90*93. 08/26/93 14:51:47 META:CENSUS90*PH211TABLES00. 08/26/93 15:23:55

Table 45. Population and Housing Units, 1970 to 1990; Area Measurements and Density: 1990—Con.

[For information concerning historical counts, see "User Notes." Density is computed using land area. For definitions of terms and meanings of symbols, see text]

State Place and [In Selected States] County Subdivision [2,500 or More Persons]	Population			Housing units			1990 area measurements				1990 density			
							Total area		Land area		Population per—		Housing units per—	
	1990	1980	1970	1990	1980	1970	Square kilometers	Square miles	Square kilometers	Square miles	Square kilometer	Square mile	Square kilometer	Square mile
New York—Con.														
Mamaroneck town, Westchester County	27 706	29 017	31 243	10 833	10 540	10 154	36.4	14.0	17.1	6.6	1 620.2	4 197.9	633.5	1 641.4
Manchester town, Ontario County	9 351	9 002	7 840	3 705	3 385	2 443	97.9	37.8	97.9	37.8	95.5	247.4	37.8	98.0
Manhasset CDP, Nassau County	7 718	8 485	8 541	2 830	2 897	2 651	6.2	2.4	6.2	2.4	1 244.8	3 215.8	456.5	1 179.2
Manhasset Hills CDP, Nassau County	3 722	...	...	1 236	...	...	1.5	.6	1.5	.6	2 481.3	6 203.3	824.0	2 060.0
Manhattan borough, New York County	1 487 536	1 428 285	1 539 233	785 127	754 796	714 593	87.2	33.7	73.5	28.4	20 238.6	52 378.0	10 682.0	27 645.3
Manheim town, Herkimer County	3 527	3 634	3 752	1 523	1 423	1 398	76.8	29.7	75.2	29.0	46.9	121.6	20.3	52.5
Manlius village, Onondaga County	4 764	5 241	4 295	2 027	1 958	1 306	4.4	1.7	4.4	1.7	1 082.7	2 802.4	460.7	1 192.4
Manlius town, Onondaga County	30 656	r28 530	26 071	12 136	r9 879	7 430	129.4	50.0	128.5	49.6	238.6	618.1	94.4	244.7
Manorhaven village, Nassau County	5 672	5 384	5 488	2 325	2 129	1 824	1.6	.6	1.2	.5	4 726.7	11 344.0	1 937.5	4 650.0
Manorville CDP, Suffolk County	6 198	...	...	2 567	...	...	66.5	25.7	66.4	25.6	93.3	242.1	38.7	100.3
Marbletown town, Ulster County	5 285	4 956	4 146	2 533	2 275	1 641	143.0	55.2	141.4	54.6	37.4	96.8	17.9	46.4
Marcellus town, Onondaga County	6 465	6 180	5 744	2 467	2 192	1 780	84.7	32.7	84.3	32.6	76.7	198.3	29.3	75.7
Marcy town, Oneida County	8 685	r6 222	7 877	1 954	r1 741	1 457	86.5	33.4	85.4	33.0	101.7	263.2	22.9	59.2
Marilla town, Erie County	5 250	4 861	3 250	1 836	1 514	952	71.4	27.6	71.4	27.6	73.5	190.2	25.7	66.5
Marion town, Wayne County	4 901	4 456	3 784	1 719	1 420	1 156	75.8	29.3	75.6	29.2	64.8	167.8	22.7	58.9
Marlborough town, Ulster County	7 430	7 055	5 657	2 869	2 661	2 026	68.6	26.5	64.4	24.9	115.4	298.4	44.5	115.2
Massapequa CDP, Nassau County	22 018	24 454	26 821	7 225	7 342	7 133	10.4	4.0	9.4	3.6	2 342.3	6 116.1	768.6	2 006.9
Massapequa Park village, Nassau County	18 044	19 779	22 112	5 720	5 571	5 343	5.7	2.2	5.6	2.2	3 222.1	8 201.8	1 021.4	2 600.0
Massena village, St. Lawrence County	11 719	12 851	14 042	5 017	4 935	4 518	12.0	4.6	11.5	4.4	1 019.0	2 663.4	436.3	1 140.2
Massena town, St. Lawrence County	13 826	14 856	16 021	5 884	5 608	5 109	151.5	58.5	121.7	47.0	113.6	294.2	48.3	125.2
Mastic CDP, Suffolk County	13 778	10 413	...	4 234	3 356	...	12.4	4.8	11.5	4.4	1 198.1	3 131.4	368.2	962.3
Mastic Beach CDP, Suffolk County	10 293	8 318	4 870	4 212	3 932	3 235	13.8	5.3	11.0	4.2	935.7	2 450.7	382.9	1 002.9
Mattituck CDP, Suffolk County	3 902	3 923	1 995	2 191	1 910	844	26.5	10.2	22.4	8.6	174.2	453.7	97.8	254.8
Mattydale CDP, Onondaga County	6 418	7 511	8 292	2 693	2 841	2 599	3.4	1.3	3.4	1.3	1 887.6	4 936.9	792.1	2 071.5
Maybrook village, Orange County	2 802	2 007	1 536	1 022	755	523	3.4	1.3	3.4	1.3	824.1	2 155.4	300.6	786.2
Mayfield town, Fulton County	5 738	5 439	4 522	2 777	2 650	1 961	167.6	64.7	151.4	58.4	37.9	98.3	18.3	47.6
Mechanicville city, Saratoga County	5 249	5 500	6 247	2 417	2 277	2 130	2.4	.9	2.2	.8	2 385.9	6 561.3	1 098.6	3 021.3
Medford CDP, Suffolk County	21 274	20 418	...	6 458	5 917	...	28.1	10.8	28.1	10.8	757.1	1 969.8	229.8	598.0
Medina village, Orleans County	6 686	6 392	6 415	2 771	2 561	2 270	8.5	3.3	8.3	3.2	805.5	2 089.4	333.9	865.9
Melville CDP, Suffolk County	12 586	8 139	6 641	4 014	2 295	1 702	29.3	11.3	29.3	11.3	429.6	1 113.8	137.0	355.2
Menands village, Albany County	4 333	4 012	3 449	2 283	1 991	1 245	8.8	3.4	8.3	3.2	522.0	1 354.1	275.1	713.4
Mendon town, Monroe County	6 845	5 434	4 541	2 579	1 943	1 418	103.5	40.0	103.1	39.8	66.4	172.0	25.0	64.8
Merrick CDP, Nassau County	23 042	24 478	25 904	7 634	7 462	6 944	13.5	5.2	10.9	4.2	2 113.9	5 486.2	700.4	1 817.6
Mexico town, Oswego County	5 050	4 790	4 174	2 105	1 777	1 392	121.7	47.0	120.0	46.3	42.1	109.1	17.5	45.5
Middleburgh town, Schoharie County	3 296	2 980	2 486	1 505	1 358	987	127.9	49.4	127.7	49.3	25.8	66.9	11.8	30.5
Middle Island CDP, Suffolk County	7 848	5 703	...	3 184	2 075	...	21.5	8.3	21.4	8.3	366.7	945.5	148.8	383.6
Middletown town, Delaware County	3 406	3 555	3 466	2 972	2 424	1 909	251.9	97.3	249.7	96.4	13.6	35.3	11.9	30.8
Middletown city, Orange County	24 160	21 454	22 607	9 475	8 304	7 015	12.9	5.0	12.8	5.0	1 887.5	4 832.0	740.2	1 895.0
Milford town, Otsego County	2 845	2 685	2 485	1 400	1 295	1 073	122.2	47.2	119.4	46.1	23.8	61.7	11.7	30.4
Miller Place CDP, Suffolk County	9 315	7 877	...	3 039	2 529	...	16.9	6.5	16.9	6.5	551.2	1 433.1	179.8	467.5
Milo town, Yates County	7 023	6 732	6 654	3 316	3 188	2 704	114.7	44.3	99.4	38.4	70.7	182.9	33.4	86.4
Milton town, Saratoga County	14 658	12 876	10 450	5 732	4 649	3 303	92.3	35.6	92.2	35.6	159.0	411.7	62.2	161.0
Minden town, Montgomery County	4 474	4 743	4 691	1 876	1 789	1 640	133.3	51.5	132.2	51.0	33.8	87.7	14.2	36.8
Mineola village, Nassau County	18 994	20 757	21 845	7 514	7 653	7 156	4.8	1.9	4.8	1.9	3 957.1	9 996.8	1 565.4	3 954.7
Minisink town, Orange County	2 981	2 488	1 942	1 023	838	603	60.0	23.2	59.8	23.1	49.8	129.0	17.1	44.3
Minoa village, Onondaga County	3 745	3 640	2 245	1 320	1 156	612	3.2	1.2	3.2	1.2	1 170.3	3 120.8	412.5	1 100.0
Mohawk village, Herkimer County	2 986	2 956	3 301	1 245	1 160	1 170	2.4	.9	2.3	.9	1 298.3	3 317.8	541.3	1 383.3
Mohawk town, Montgomery County	3 976	3 795	3 677	1 476	1 353	1 185	91.7	35.4	89.9	34.7	44.2	114.6	16.4	42.5
Moira town, Franklin County	2 684	2 624	2 468	1 079	927	772	117.2	45.2	117.2	45.2	22.9	59.4	9.2	23.9
Monroe village, Orange County	6 672	5 996	4 439	2 246	1 965	1 398	8.9	3.4	8.8	3.4	758.2	1 962.4	255.2	660.6
Monroe town, Orange County	23 035	14 948	9 169	7 030	4 919	3 391	55.1	21.3	52.0	20.1	443.0	1 146.0	135.2	349.8
Monsey CDP, Rockland County	13 986	12 380	8 797	2 916	2 911	2 200	6.2	2.4	6.2	2.4	2 255.8	5 827.5	470.3	1 215.0
Montauk CDP, Suffolk County	3 001	2 828	...	3 996	3 511	...	51.1	19.7	45.2	17.4	66.4	172.5	88.4	229.7
Montebello village, Rockland County	2 950	...	...	935	...	...	11.3	4.4	11.3	4.4	261.1	670.5	82.7	212.5
Montgomery village, Orange County	2 696	2 316	1 533	950	767	491	3.6	1.4	3.5	1.4	770.3	1 925.7	271.4	678.6
Montgomery town, Orange County	18 501	16 576	13 995	6 803	5 903	4 791	132.2	51.1	130.6	50.4	141.7	367.1	52.1	135.0
Monticello village, Sullivan County	6 597	6 306	5 991	3 043	3 593	3 492	9.9	3.8	9.9	3.8	666.4	1 736.1	307.4	800.8
Montour town, Schuyler County	2 528	2 607	2 324	1 043	991	769	48.3	18.6	48.2	18.6	52.4	135.9	21.6	56.1
Mooers town, Clinton County	2 995	2 927	2 606	1 170	1 031	749	227.9	88.0	227.1	87.7	13.2	34.2	5.2	13.3
Moravia town, Cayuga County	3 871	2 640	2 668	1 165	1 092	982	76.8	29.7	75.1	29.0	51.5	133.5	15.5	40.2
Moreau town, Saratoga County	13 022	11 188	10 411	4 831	3 977	3 003	113.0	43.6	109.2	42.2	119.2	308.6	44.2	114.5
Moriah town, Essex County	4 884	5 139	5 244	2 142	1 999	1 685	189.1	73.0	172.1	66.5	28.4	73.4	12.4	32.2
Morrisville village, Madison County	2 732	2 707	2 296	443	392	342	3.0	1.2	3.0	1.2	910.7	2 276.7	147.7	369.2
Mount Hope town, Orange County	5 971	4 398	2 966	1 633	1 290	957	66.1	25.5	65.3	25.2	91.4	236.9	25.0	64.8
Mount Ivy CDP, Rockland County	6 013	...	...	2 600	...	...	3.8	1.5	3.8	1.5	1 582.4	4 008.7	684.2	1 733.3
Mount Kisco village, Westchester County	9 108	8 025	8 172	3 965	3 188	2 896	8.1	3.1	8.1	3.1	1 124.4	2 938.1	489.5	1 279.0
Mount Morris village, Livingston County	3 102	3 039	3 417	1 409	1 275	1 128	5.3	2.0	5.3	2.0	585.3	1 551.0	265.8	704.5
Mount Morris town, Livingston County	4 633	4 478	4 579	1 899	1 741	1 459	131.4	50.7	131.3	50.7	35.3	91.4	14.5	37.5
Mount Pleasant town, Westchester County	40 590	39 298	38 535	13 198	12 708	11 122	84.7	32.7	71.7	27.7	566.1	1 465.3	184.1	476.5
Mount Sinai CDP, Suffolk County	8 023	6 591	...	2 559	1 995	...	16.5	6.4	15.5	6.0	517.6	1 337.2	165.1	426.5

TIPSII [UPF] GPH21 CENSUS90 71583900 08/27/93 11:03 AM MACHINE: C DATA:CENSUS90*PH211PSDA00, 08/26/93 14:50:22 TAPE: NONE FRAME: 524
TSF:CENSUS90*92. 08/26/93 14:51:46 UTF:CENSUS90*93. 08/26/93 14:51:47 META:CENSUS90*PH211TABLES00. 08/26/93 15:23:55

Table 45. Population and Housing Units, 1970 to 1990; Area Measurements and Density: 1990—Con.

[For information concerning historical counts, see "User Notes." Density is computed using land area. For definitions of terms and meanings of symbols, see text]

State Place and [In Selected States] County Subdivision [2,500 or More Persons]	Population			Housing units			1990 area measurements				1990 density			
							Total area		Land area		Population per—		Housing units per—	
	1990	1980	1970	1990	1980	1970	Square kilometers	Square miles	Square kilometers	Square miles	Square kilometer	Square mile	Square kilometer	Square mile
New York—Con.														
Mount Vernon city, Westchester County	67 153	66 713	72 778	26 232	26 189	25 536	11.4	4.4	11.4	4.4	5 890.6	15 262.0	2 301.1	5 961.8
Munsey Park village, Nassau County	2 692	2 806	2 980	837	845	817	1.3	.5	1.3	.5	2 070.8	5 384.0	643.8	1 674.0
Murray town, Orleans County	4 921	4 754	4 638	1 906	1 764	1 521	80.6	31.1	80.4	31.0	61.2	158.7	23.7	61.5
Muttontown village, Nassau County	3 024	2 725	2 081	951	831	534	15.8	6.1	15.8	6.1	191.4	495.7	60.2	155.9
Myers Corner CDP, Dutchess County	5 599	5 180	2 826	1 753	1 455	718	11.1	4.3	11.0	4.3	509.0	1 302.1	159.4	407.7
Nanuet CDP, Rockland County	14 065	12 578	10 447	4 948	4 029	2 921	14.0	5.4	14.0	5.4	1 004.6	2 604.6	353.4	916.3
Naples town, Ontario County	2 559	2 338	2 236	1 095	948	814	102.3	39.5	102.3	39.5	25.0	64.8	10.7	27.7
Nassau town, Rensselaer County	4 989	4 479	4 043	1 984	1 791	1 368	117.1	45.2	115.4	44.5	43.2	112.1	17.2	44.6
Nesconset CDP, Suffolk County	10 712	10 706	10 048	3 308	3 080	2 947	9.9	3.8	9.9	3.8	1 082.0	2 818.9	334.1	870.5
Neversink town, Sullivan County	2 951	2 840	2 055	1 558	1 413	1 043	223.7	86.4	214.8	82.9	13.7	35.6	7.3	18.8
Newark village, Wayne County	9 849	10 017	11 644	3 955	3 652	3 272	13.4	5.2	13.4	5.2	735.0	1 894.0	295.1	760.6
Newark Valley town, Tioga County	4 189	3 765	3 323	1 540	1 336	1 009	130.6	50.4	130.4	50.3	32.1	83.3	11.8	30.6
New Baltimore town, Greene County	3 371	3 050	2 068	1 338	1 188	859	111.7	43.1	107.7	41.6	31.3	81.0	12.4	32.2
New Berlin town, Chenango County	3 046	3 025	2 823	1 338	1 227	999	120.9	46.7	120.1	46.4	25.4	65.6	11.1	28.8
New Bremen town, Lewis County	2 526	2 316	2 040	925	783	579	144.4	55.8	143.8	55.5	17.6	45.5	6.4	16.7
Newburgh city, Orange County	26 454	23 438	26 219	9 995	9 895	9 612	12.4	4.8	9.9	3.8	2 672.1	6 961.6	1 009.6	2 630.3
Newburgh town, Orange County	24 058	22 747	21 593	8 745	7 691	6 724	121.8	47.0	113.2	43.7	212.5	550.5	77.3	200.1
New Cassel CDP, Nassau County	10 257	9 635	8 721	2 642	2 780	2 217	3.8	1.5	3.8	1.5	2 699.2	6 838.0	695.3	1 761.3
New Castle town, Westchester County	16 648	15 425	19 837	5 561	4 742	5 681	60.7	23.4	59.9	23.1	277.9	720.7	92.8	240.7
New City CDP, Rockland County	33 673	35 859	27 344	10 628	10 079	6 935	42.2	16.3	40.4	15.6	833.5	2 158.5	263.1	681.3
Newfane CDP, Niagara County	3 001	3 120	2 588	1 105	1 078	848	12.1	4.7	12.1	4.7	248.0	638.5	91.3	235.1
Newfane town, Niagara County	8 996	9 268	9 459	3 547	3 411	3 132	138.5	53.5	134.3	51.8	67.0	173.7	26.4	68.5
Newfield town, Tompkins County	4 867	4 401	3 390	1 988	1 618	1 120	152.7	59.0	152.5	58.9	31.9	82.6	13.0	33.8
New Hartford town, Oneida County	21 640	21 286	21 430	8 844	7 703	6 553	66.0	25.5	65.7	25.4	329.4	852.0	134.6	348.2
New Haven town, Oswego County	2 778	2 421	1 845	1 207	995	703	86.6	33.5	80.7	31.2	34.4	89.0	15.0	38.7
New Hempstead village, Rockland County	4 200	...	...	1 161	...	...	7.4	2.9	7.4	2.9	567.6	1 448.3	156.9	400.3
New Hyde Park village, Nassau County	9 728	9 801	10 116	3 471	3 275	2 957	2.2	.8	2.2	.8	4 421.8	12 160.0	1 577.7	4 338.8
New Paltz village, Ulster County	5 463	4 938	6 058	1 602	1 585	1 437	4.6	1.8	4.5	1.7	1 214.0	3 213.5	356.0	942.4
New Paltz town, Ulster County	11 388	10 183	10 415	3 876	3 453	2 868	89.1	34.4	88.0	34.0	129.4	334.9	44.0	114.0
New Rochelle city, Westchester County	67 265	70 794	75 385	26 398	26 225	24 825	34.3	13.2	26.8	10.3	2 509.9	6 530.6	985.0	2 562.9
New Scotland town, Albany County	9 139	8 976	8 481	3 365	3 047	2 533	151.3	58.4	150.4	58.1	60.8	157.3	22.4	57.9
New Square village, Rockland County	2 605	1 750	1 156	445	344	218	.9	.4	.9	.4	2 894.4	6 512.5	494.4	1 112.5
Newstead town, Erie County	7 440	7 231	6 322	2 995	2 634	2 006	132.4	51.1	132.4	51.1	56.2	145.6	22.6	58.6
New Windsor CDP, Orange County	8 898	7 812	8 803	3 495	3 050	2 965	9.9	3.8	9.8	3.8	908.0	2 341.6	356.6	919.7
New Windsor town, Orange County	22 937	19 534	16 650	8 596	7 074	5 881	96.0	37.1	90.2	34.8	254.3	659.1	95.3	247.0
New York city	7 322 564	7 071 639	7 895 563	2 992 169	2 946 410	2 924 281	1 150.9	444.4	800.2	308.9	9 150.9	23 705.3	3 739.3	9 686.5
Bronx County	1 203 789	1 168 972	1 471 701	440 955	451 118	508 789	148.7	57.4	108.9	42.0	11 054.1	28 661.6	4 049.2	10 498.9
Kings County	2 300 664	r2 231 028	2 602 012	873 671	r881 399	902 622	250.9	96.9	182.7	70.5	12 592.6	32 633.5	4 782.0	12 392.5
New York County	1 487 536	1 428 285	1 539 233	785 127	754 796	714 593	87.2	33.7	73.5	28.4	20 238.6	52 378.0	10 682.0	27 645.3
Queens County	1 951 598	1 891 325	1 987 174	752 690	740 129	708 316	398.3	153.8	283.3	109.4	6 888.8	17 839.1	2 656.9	6 880.2
Richmond County	378 977	r352 029	295 443	139 726	r118 968	89 961	265.8	102.6	151.8	58.6	2 496.6	6 467.2	920.5	2 384.4
New York Mills village, Oneida County	3 534	3 549	3 805	1 809	1 632	1 378	2.9	1.1	2.9	1.1	1 218.6	3 212.7	623.8	1 644.5
Niagara town, Niagara County	9 880	9 648	8 368	3 960	3 488	2 261	24.3	9.4	24.3	9.4	406.6	1 051.1	163.0	421.3
Niagara Falls city, Niagara County	61 840	71 384	85 615	28 635	29 504	28 915	43.5	16.8	36.4	14.1	1 698.9	4 385.8	786.7	2 030.9
Nichols town, Tioga County	2 525	2 567	2 271	932	870	684	89.8	34.7	87.3	33.7	28.9	74.9	10.7	27.7
Niskayuna town, Schenectady County	19 048	17 471	17 879	7 302	6 404	5 708	39.0	15.1	36.5	14.1	521.9	1 350.9	200.1	517.9
Niskayuna CDP, Schenectady County	4 942	5 223	6 186	2 051	1 992	2 046	2.6	1.0	2.6	1.0	1 900.8	4 942.0	788.8	2 051.0
Norfolk town, St. Lawrence County	4 258	4 992	4 701	1 689	1 660	1 376	143.4	55.4	141.4	54.6	30.1	78.0	11.9	30.9
North Amityville CDP, Suffolk County	13 849	13 140	11 936	4 316	3 956	3 186	6.3	2.4	6.3	2.4	2 198.3	5 770.4	685.1	1 798.3
Northampton town, Fulton County	2 705	2 829	2 379	1 843	1 685	1 268	89.9	34.7	54.5	21.1	49.6	128.2	33.8	87.3
North Babylon CDP, Suffolk County	18 081	19 019	39 526	6 123	5 767	10 365	8.9	3.4	8.7	3.4	2 078.3	5 317.9	703.8	1 800.9
North Bay Shore CDP, Suffolk County	12 799	35 020	...	3 464	9 899	...	7.7	3.0	7.7	3.0	1 662.2	4 266.3	449.9	1 154.7
North Bellmore CDP, Nassau County	19 707	20 630	22 893	6 385	6 322	6 068	6.8	2.6	6.8	2.6	2 898.1	7 579.6	939.0	2 455.8
North Bellport CDP, Suffolk County	8 182	7 432	5 903	2 231	2 080	1 402	12.0	4.6	12.0	4.6	681.8	1 778.7	185.9	485.0
North Boston CDP, Erie County	2 581	2 743	1 635	953	871	462	10.6	4.1	10.6	4.1	243.5	629.5	89.9	232.4
North Castle town, Westchester County	10 061	9 467	9 591	3 522	3 043	2 782	68.6	26.5	62.4	24.1	161.2	417.5	56.4	146.1
North Collins town, Erie County	3 502	3 791	4 090	1 297	1 283	1 158	111.4	43.0	111.0	42.9	31.5	81.6	11.7	30.2
North Dansville town, Livingston County	5 783	5 994	6 358	2 489	2 424	2 170	25.5	9.8	25.5	9.8	226.8	590.1	97.6	254.0
North East town, Dutchess County	2 918	2 877	2 730	1 367	1 159	1 018	113.2	43.7	112.3	43.4	26.0	67.2	12.2	31.5
Northeast Ithaca CDP, Tompkins County	2 533	2 630	2 611	1 027	984	834	3.3	1.3	3.3	1.3	767.6	1 948.5	311.2	790.0
North Elba town, Essex County	7 870	6 597	5 776	3 733	3 321	2 271	405.2	156.5	393.4	151.9	20.0	51.8	9.5	24.6
North Great River CDP, Suffolk County	3 964	11 416	12 080	1 125	3 127	2 817	6.0	2.3	5.9	2.3	671.9	1 723.5	190.7	489.1
North Greenbush town, Rensselaer County	10 891	10 396	10 513	4 090	3 524	3 016	50.0	19.3	49.1	19.0	221.8	573.2	83.3	215.3
North Hempstead town, Nassau County	211 393	218 624	235 007	77 308	75 567	71 242	178.9	69.1	138.7	53.5	1 524.1	3 951.3	557.4	1 445.0
North Hills village, Nassau County	3 453	1 587	295	1 572	761	80	7.2	2.8	7.2	2.8	479.6	1 233.2	218.3	561.4
North Lindenhurst CDP, Suffolk County	10 563	11 511	11 117	3 404	3 494	2 842	4.9	1.9	4.9	1.9	2 155.7	5 559.5	694.7	1 791.6
North Massapequa CDP, Nassau County	19 365	21 385	23 123	6 114	6 116	5 708	7.8	3.0	7.8	3.0	2 482.7	6 455.0	783.8	2 038.0
North Merrick CDP, Nassau County	12 113	12 848	13 650	3 981	3 966	3 609	4.6	1.8	4.6	1.8	2 633.3	6 729.4	865.4	2 211.7
North New Hyde Park CDP, Nassau County	14 359	15 114	18 154	5 079	5 057	5 507	5.1	2.0	5.1	2.0	2 815.5	7 179.5	995.9	2 539.5
North Patchogue CDP, Suffolk County	7 374	7 126	5 232	2 640	2 475	1 645	5.7	2.2	5.5	2.1	1 340.7	3 511.4	480.0	1 257.1
Northport village, Suffolk County	7 572	7 651	7 494	3 010	2 770	2 427	6.6	2.5	6.0	2.3	1 262.0	3 292.2	501.7	1 308.7

TIPSII [UPF] GPH21 CENSUS90 71583900 08/27/93 11:03 AM MACHINE: C DATA:CENSUS90*PH21TIPSDA00. 08/26/93 14:50:22 TAPE: NONE FRAME: 525
TSF:CENSUS90*92. 08/26/93 14:51:46 UTF:CENSUS90*93. 08/26/93 14:51:47 META:CENSUS90*PH21TABLES00. 08/26/93 15:23:55

Table 45. Population and Housing Units, 1970 to 1990; Area Measurements and Density: 1990—Con.

[For information concerning historical counts, see "User Notes." Density is computed using land area. For definitions of terms and meanings of symbols, see text]

State Place and [In Selected States] County Subdivision [2,500 or More Persons]	Population			Housing units			1990 area measurements				1990 density			
							Total area		Land area		Population per—		Housing units per—	
	1990	1980	1970	1990	1980	1970	Square kilometers	Square miles	Square kilometers	Square miles	Square kilometer	Square mile	Square kilometer	Square mile
New York—Con.														
North Salem town, Westchester County	4 725	4 569	3 828	1 799	1 662	1 372	59.3	22.9	55.5	21.4	85.1	220.8	32.4	84.1
North Sea CDP, Suffolk County	2 530	1 171	...	2 198	944	...	26.5	10.2	23.7	9.2	106.8	275.0	92.7	238.9
North Syracuse village, Onondaga County	7 363	7 970	8 687	3 078	2 964	2 670	5.1	2.0	5.1	2.0	1 443.7	3 681.5	603.5	1 539.0
North Tarrytown village, Westchester County	8 152	7 994	8 334	3 160	3 029	2 818	12.6	4.8	5.9	2.3	1 381.7	3 544.3	535.6	1 373.9
North Tonawanda city, Niagara County	34 989	35 760	36 012	14 001	13 237	11 011	28.3	10.9	26.2	10.1	1 335.5	3 464.3	534.4	1 386.2
Northumberland town, Saratoga County	3 645	2 732	1 779	1 240	912	496	85.2	32.9	83.8	32.4	43.5	112.5	14.8	38.3
North Valley Stream CDP, Nassau County	14 574	14 530	14 881	4 979	4 829	4 298	4.9	1.9	4.9	1.9	2 974.3	7 670.5	1 016.1	2 620.5
North Wantagh CDP, Nassau County	12 276	12 677	15 053	4 341	3 938	3 781	4.8	1.9	4.8	1.9	2 557.5	6 461.1	904.4	2 284.7
Norwich city, Chenango County	7 613	8 082	8 843	3 502	3 373	3 112	5.3	2.0	5.3	2.0	1 436.4	3 806.5	660.8	1 751.0
Norwich town, Chenango County	4 084	4 042	3 221	1 678	1 384	976	109.1	42.1	108.9	42.1	37.5	97.0	15.4	39.9
Nunda town, Livingston County	2 931	2 692	2 574	1 137	1 035	857	96.1	37.1	96.0	37.1	30.5	79.0	11.8	30.6
Nyack village, Rockland County	6 558	6 428	6 659	3 026	2 749	2 483	4.2	1.6	2.0	.8	3 279.0	8 197.5	1 513.0	3 782.5
Oakdale CDP, Suffolk County	7 875	8 090	7 334	2 772	2 573	2 071	9.7	3.8	8.6	3.3	915.7	2 386.4	322.3	840.0
Oakfield town, Genesee County	3 312	3 213	3 364	1 231	1 185	1 048	62.0	23.9	60.7	23.5	54.6	140.9	20.3	52.4
Oceanside CDP, Nassau County	32 423	33 639	35 372	11 152	10 692	9 758	14.0	5.4	13.0	5.0	2 494.1	6 484.6	857.8	2 230.4
Ogden town, Monroe County	16 912	14 693	11 736	5 982	4 909	3 159	95.4	36.8	94.8	36.6	178.4	462.1	63.1	163.4
Ogdensburg city, St. Lawrence County	13 521	12 375	14 554	4 610	4 407	4 456	21.1	8.2	13.1	5.1	1 032.1	2 651.2	351.9	903.9
Old Bethpage CDP, Nassau County	5 610	6 215	7 084	1 862	1 738	1 663	10.6	4.1	10.6	4.1	529.2	1 368.3	175.7	454.1
Old Westbury village, Nassau County	3 897	3 277	2 667	1 004	818	742	22.1	8.5	22.1	8.5	176.3	458.5	45.4	118.1
Olean city, Cattaraugus County	16 946	18 207	19 169	7 351	7 529	6 979	16.0	6.2	15.4	5.9	1 100.4	2 872.2	477.3	1 245.9
Olive town, Ulster County	4 086	3 924	2 857	2 038	1 933	1 427	168.7	65.1	152.0	58.7	26.9	69.6	13.4	34.7
Oneida city, Madison County	10 850	10 810	11 658	4 463	4 298	4 010	57.2	22.1	57.0	22.0	190.4	493.2	78.3	202.9
Urban part	10 221	...	...	4 183	...	...	34.2	13.2	34.1	13.2	299.7	774.3	122.7	316.9
Rural part	629	...	...	280	...	...	23.0	8.9	22.9	8.8	27.5	71.5	12.2	31.8
Oneonta city, Otsego County	13 954	14 933	16 030	4 685	4 636	4 406	11.3	4.4	11.3	4.4	1 234.9	3 171.4	414.6	1 064.8
Oneonta town, Otsego County	4 963	4 655	4 185	1 981	1 865	1 476	87.3	33.7	86.9	33.6	57.1	147.7	22.8	59.0
Onondaga town, Onondaga County	18 396	17 824	16 555	6 800	6 137	4 626	149.7	57.8	149.5	57.7	123.1	318.8	45.5	117.9
Ontario town, Wayne County	8 560	7 480	6 014	3 149	2 675	1 871	83.8	32.3	83.4	32.2	102.6	265.8	37.8	97.8
Orangeburg CDP, Rockland County	3 583	...	...	1 256	...	...	8.0	3.1	8.0	3.1	447.9	1 155.8	157.0	405.2
Orange Lake CDP, Orange County	5 196	5 120	4 348	1 739	1 518	1 338	15.5	6.0	13.9	5.4	373.8	962.2	125.1	322.0
Orangetown town, Rockland County	46 742	48 612	53 533	16 676	15 248	13 661	81.3	31.4	62.6	24.2	746.7	1 931.5	266.4	689.1
Orchard Park village, Erie County	3 280	3 671	3 732	1 408	1 412	1 175	3.6	1.4	3.5	1.3	937.1	2 523.1	402.3	1 083.1
Orchard Park town, Erie County	24 632	24 359	19 978	9 157	8 210	5 655	99.9	38.6	99.7	38.5	247.1	639.8	91.8	237.8
Ossining village, Westchester County	22 582	20 196	21 659	8 258	7 425	7 039	16.4	6.3	8.3	3.2	2 720.7	7 056.9	994.9	2 580.6
Ossining town, Westchester County	34 124	30 680	32 397	12 118	10 314	9 537	40.4	15.6	30.3	11.7	1 126.2	2 916.6	399.9	1 035.7
Oswegatchie town, St. Lawrence County	4 036	r3 939	3 162	1 740	r1 589	1 164	184.9	71.4	170.5	65.8	23.7	61.3	10.2	26.4
Oswego city, Oswego County	19 195	19 793	20 913	7 865	7 677	6 879	29.1	11.2	19.8	7.7	969.4	2 492.9	397.2	1 021.4
Oswego town, Oswego County	8 027	7 865	6 514	1 755	1 536	1 094	76.0	29.3	71.0	27.4	113.1	293.0	24.7	64.1
Otego town, Otsego County	3 128	2 801	2 249	1 284	1 035	743	116.3	44.9	116.3	44.9	26.9	69.7	11.0	28.6
Otsego town, Otsego County	3 932	4 012	3 998	2 155	1 996	1 693	149.6	57.8	140.4	54.2	28.0	72.5	15.3	39.8
Owasco town, Cayuga County	3 490	3 612	3 619	1 470	1 402	1 302	60.8	23.5	54.2	20.9	64.4	167.0	27.1	70.3
Owego village, Tioga County	4 442	4 364	5 152	1 913	1 792	1 786	7.0	2.7	6.5	2.5	683.4	1 776.8	294.3	765.2
Owego town, Tioga County	21 279	20 471	20 336	8 071	7 074	5 848	274.0	105.8	269.8	104.2	78.9	204.2	29.9	77.5
Oxford town, Chenango County	4 075	3 961	3 761	1 631	1 442	1 274	156.5	60.4	155.6	60.1	26.2	67.8	10.5	27.1
Oyster Bay CDP, Nassau County	6 687	6 497	6 822	2 816	2 401	2 262	4.2	1.6	3.2	1.2	2 089.7	5 572.5	880.0	2 346.7
Oyster Bay town, Nassau County	292 657	305 750	333 342	97 928	93 921	87 508	313.3	121.0	270.1	104.3	1 083.5	2 805.9	362.6	938.9
Palatine town, Montgomery County	2 787	2 819	2 711	1 056	983	886	108.1	41.7	106.7	41.2	26.1	67.6	9.9	25.6
Palermo town, Oswego County	3 582	3 253	2 321	1 182	967	628	105.6	40.8	105.2	40.6	34.0	88.2	11.2	29.1
Palmyra village, Wayne County	3 566	3 729	3 776	1 550	1 560	1 317	3.4	1.3	3.4	1.3	1 048.8	2 743.1	455.9	1 192.3
Palmyra town, Wayne County	7 690	7 652	7 417	3 070	2 925	2 372	87.3	33.7	86.7	33.5	88.7	229.6	35.4	91.6
Pamelia town, Jefferson County	2 811	2 417	1 894	988	825	527	92.6	35.8	88.5	34.2	31.8	82.2	11.2	28.9
Paris town, Oneida County	4 414	4 456	4 579	1 572	1 555	1 365	81.5	31.5	81.4	31.4	54.2	140.6	19.3	50.1
Parma town, Monroe County	13 873	12 585	10 748	4 907	4 103	3 022	111.2	42.9	108.6	41.9	127.7	331.1	45.2	117.1
Patchogue village, Suffolk County	11 060	11 291	11 582	4 844	4 730	4 122	6.5	2.5	5.8	2.3	1 906.9	4 808.7	835.2	2 106.1
Patterson town, Putnam County	8 679	7 247	4 124	3 172	2 824	1 922	85.2	32.9	83.6	32.3	103.8	268.7	37.9	98.2
Pawling town, Dutchess County	5 947	5 795	4 764	2 580	2 405	1 959	116.5	45.0	114.4	44.2	52.0	134.5	22.6	58.4
Pearl River CDP, Rockland County	15 314	15 893	17 146	5 503	5 009	4 756	18.6	7.2	17.7	6.8	865.2	2 252.1	310.9	809.3
Peekskill city, Westchester County	19 536	18 236	19 283	8 401	7 228	6 487	14.2	5.5	11.2	4.3	1 744.3	4 543.3	750.1	1 953.7
Pelham village, Westchester County	6 413	6 848	2 076	2 366	2 321	627	2.1	.8	2.1	.8	3 053.8	8 016.3	1 126.7	2 957.5
Pelham town, Westchester County	11 903	12 978	13 933	4 386	4 317	4 259	5.7	2.2	5.6	2.2	2 125.5	5 410.5	783.2	1 993.6
Pelham Manor village, Westchester County	5 443	6 130	6 673	2 006	1 996	1 988	3.6	1.4	3.5	1.3	1 555.1	4 186.9	573.1	1 543.1
Pembroke town, Genesee County	4 232	4 146	3 959	1 563	1 427	1 210	108.1	41.7	108.0	41.7	39.2	101.5	14.5	37.5
Pendleton town, Niagara County	5 010	4 726	4 733	1 745	1 493	1 304	71.1	27.4	70.4	27.2	71.2	184.2	24.8	64.2
Penfield town, Monroe County	30 219	27 201	23 782	11 758	9 582	7 039	98.2	37.9	97.1	37.5	311.2	805.8	121.1	313.5
Penn Yan village, Yates County	5 248	5 242	5 293	2 271	2 192	1 961	5.5	2.1	5.4	2.1	971.9	2 499.0	420.6	1 081.4
Perinton town, Monroe County	43 015	41 802	31 568	16 117	14 489	9 066	89.2	34.4	88.4	34.1	486.6	1 261.4	182.3	472.6
Perry village, Wyoming County	4 219	4 198	4 538	1 794	1 782	1 663	6.1	2.4	5.9	2.3	715.1	1 834.3	304.1	780.0
Perry town, Wyoming County	5 353	5 437	5 367	2 151	2 089	1 865	94.7	36.6	94.2	36.4	56.8	147.1	22.8	59.1
Persia town, Cattaraugus County	2 530	2 442	2 587	1 077	1 060	969	54.4	21.0	54.2	20.9	46.7	121.1	19.9	51.5
Perth town, Fulton County	3 377	3 261	2 383	1 277	1 143	751	67.6	26.1	67.5	26.1	50.0	129.4	18.9	48.9
Peru town, Clinton County	6 254	5 352	4 312	2 381	1 897	1 248	239.3	92.4	205.5	79.4	30.4	78.8	11.6	30.0
Phelps town, Ontario County	6 749	6 522	6 330	2 530	2 325	1 944	169.0	65.3	168.3	65.0	40.1	103.8	15.0	38.9
Philipstown town, Putnam County	9 242	9 155	7 717	3 805	3 332	2 750	133.4	51.5	126.5	48.9	73.1	189.0	30.1	77.8
Pittsford town, Monroe County	24 497	26 743	25 058	8 547	8 560	7 012	60.6	23.4	60.1	23.2	407.6	1 055.9	142.2	368.4

TIPSII [UPF] GPH21 CENSUS90 71583900 08/27/93 11:03 AM MACHINE: C DATA:CENSUS90*PH211PSDA00. 08/26/93 14:50:22 TAPE: NONE FRAME: 526
TSF:CENSUS90*92. 08/26/93 14:51:46 UTF:CENSUS90*93. 08/26/93 14:51:47 META:CENSUS90*PH211TABLES00. 08/26/93 15:23:55

Table 45. Population and Housing Units, 1970 to 1990; Area Measurements and Density: 1990—Con.

[For information concerning historical counts, see "User Notes." Density is computed using land area. For definitions of terms and meanings of symbols, see text]

State Place and [In Selected States] County Subdivision [2,500 or More Persons]	Population			Housing units			1990 area measurements				1990 density			
							Total area		Land area		Population per—		Housing units per—	
	1990	1980	1970	1990	1980	1970	Square kilometers	Square miles	Square kilometers	Square miles	Square kilometer	Square mile	Square kilometer	Square mile
New York—Con.														
Pittstown town, Rensselaer County	5 468	4 901	3 905	1 977	1 614	1 085	168.0	64.8	159.9	61.7	34.2	88.6	12.4	32.0
Plainedge CDP, Nassau County	8 739	9 629	10 759	2 812	2 840	2 729	3.7	1.4	3.7	1.4	2 361.9	6 242.1	760.0	2 008.6
Plainview CDP, Nassau County	26 207	28 037	31 695	8 598	8 317	7 789	14.8	5.7	14.8	5.7	1 770.7	4 597.7	580.9	1 508.4
Plattekill town, Ulster County	8 891	7 409	4 458	3 439	2 852	1 758	92.4	35.7	92.2	35.6	96.4	249.7	37.3	96.6
Plattsburgh city, Clinton County	21 255	21 057	18 715	8 197	7 175	5 721	17.0	6.6	13.1	5.0	1 622.5	4 251.0	625.7	1 639.4
Plattsburgh town, Clinton County	17 231	16 384	15 881	5 988	5 166	4 282	176.4	68.1	119.1	46.0	144.7	374.6	50.3	130.2
Plattsburgh AFB CDP, Clinton County	5 483	5 905	7 078	1 333	1 285	1 495	3.2	1.2	3.2	1.2	1 713.4	4 569.2	416.6	1 110.8
Pleasant Valley town, Dutchess County	8 063	6 892	6 021	3 186	2 584	1 995	86.1	33.2	85.3	32.9	94.5	245.1	37.4	96.8
Pleasantville village, Westchester County	6 592	6 749	7 110	2 556	2 574	2 257	4.7	1.8	4.7	1.8	1 402.6	3 662.2	543.8	1 420.0
Poestenkill town, Rensselaer County	3 809	3 664	3 426	1 437	1 269	1 024	84.4	32.6	84.1	32.5	45.3	117.2	17.1	44.2
Poland town, Chautauqua County	2 604	2 639	2 318	1 032	971	716	95.2	36.8	95.0	36.7	27.4	71.0	10.9	28.1
Pomfret town, Chautauqua County	14 224	14 992	13 890	5 184	4 990	4 250	114.8	44.3	113.7	43.9	125.1	324.0	45.6	118.1
Pomona village, Rockland County	2 611	2 421	1 792	841	680	447	6.3	2.4	6.3	2.4	414.4	1 087.9	133.5	350.4
Pompey town, Onondaga County	5 317	4 492	4 536	1 936	1 439	1 217	172.1	66.5	172.0	66.4	30.9	80.1	11.3	29.2
Port Chester village, Westchester County	24 728	23 565	25 803	9 513	9 228	8 815	6.4	2.5	6.1	2.4	4 053.8	10 303.3	1 559.5	3 963.8
Porter town, Niagara County	7 110	7 251	7 429	2 698	2 531	2 306	97.8	37.7	86.0	33.2	82.7	214.2	31.4	81.3
Port Ewen CDP, Ulster County	3 444	2 813	2 882	1 464	1 065	925	6.9	2.7	5.1	2.0	675.3	1 722.0	287.1	732.0
Port Jefferson village, Suffolk County	7 455	6 731	5 515	2 908	2 355	1 799	7.9	3.1	7.8	3.0	955.8	2 485.0	372.8	969.3
Port Jefferson Station CDP, Suffolk County	7 232	17 009	7 403	2 602	4 800	2 006	6.8	2.6	6.8	2.6	1 063.5	2 781.5	382.6	1 000.8
Port Jervis city, Orange County	9 060	8 699	8 852	3 870	3 639	3 334	7.0	2.7	6.6	2.5	1 372.7	3 624.0	586.4	1 548.0
Portland town, Chautauqua County	4 832	4 433	3 802	1 934	1 879	1 542	104.6	40.4	88.7	34.3	54.5	140.9	21.8	56.4
Portville town, Cattaraugus County	4 397	4 486	4 252	1 662	1 635	1 328	93.4	36.1	92.3	35.6	47.6	123.5	18.0	46.7
Port Washington CDP, Nassau County	15 387	14 521	15 923	5 712	5 196	4 985	14.6	5.6	10.9	4.2	1 411.7	3 663.6	524.0	1 360.0
Port Washington North village, Nassau County	2 736	3 147	2 883	1 055	1 094	916	1.3	.5	1.2	.5	2 280.0	5 472.0	879.2	2 110.0
Potsdam village, St. Lawrence County	10 251	10 635	10 303	2 743	2 605	2 264	12.5	4.8	11.3	4.4	907.2	2 329.8	242.7	623.4
Potsdam town, St. Lawrence County	16 822	17 411	16 700	5 273	4 912	4 118	268.0	103.5	262.8	101.5	64.0	165.7	20.1	52.0
Poughkeepsie city, Dutchess County	28 844	29 757	32 029	13 112	13 170	12 265	14.8	5.7	13.3	5.1	2 168.7	5 655.7	985.9	2 571.0
Poughkeepsie town, Dutchess County	40 143	39 549	41 087	14 329	12 799	10 932	80.8	31.2	74.5	28.8	538.8	1 393.9	192.3	497.5
Pound Ridge town, Westchester County	4 550	4 009	3 792	1 814	1 447	1 186	60.8	23.5	59.1	22.8	77.0	199.6	30.7	79.6
Pulaski village, Oswego County	2 525	2 415	2 480	1 147	1 040	877	8.9	3.4	8.5	3.3	297.1	765.2	134.9	347.6
Putnam Lake CDP, Putnam County	3 459	...	...	1 335	...	...	11.2	4.3	10.0	3.9	345.9	886.9	133.5	342.3
Putnam Valley town, Putnam County	9 094	8 994	5 209	3 986	3 950	3 194	111.4	43.0	107.5	41.5	84.6	219.1	37.1	96.0
Queens borough, Queens County	1 951 598	1 891 325	1 987 174	752 690	740 129	708 316	381.4	147.2	283.3	109.4	6 888.8	17 839.1	2 656.9	6 880.2
Queensbury town, Warren County	22 630	18 978	14 506	9 632	7 614	5 195	176.3	68.1	163.2	63.0	138.7	359.2	59.0	152.9
Ramapo town, Rockland County	93 861	89 060	76 702	29 794	27 785	21 641	160.4	61.9	158.6	61.2	591.8	1 533.7	187.9	486.8
Randolph town, Cattaraugus County	2 613	2 593	2 621	1 036	958	860	94.0	36.3	93.7	36.2	27.9	72.2	11.1	28.6
Ravena village, Albany County	3 547	3 091	2 797	1 487	1 256	904	3.4	1.3	3.4	1.3	1 043.2	2 728.5	437.4	1 143.8
Red Hook town, Dutchess County	9 565	8 351	7 548	3 405	2 887	2 343	103.9	40.1	95.1	36.7	100.6	260.6	35.8	92.8
Red Oaks Mill CDP, Dutchess County	4 906	5 236	3 919	1 690	1 595	1 023	9.3	3.6	9.1	3.5	539.1	1 401.7	185.7	482.9
Rensselaer city, Rensselaer County	8 255	9 047	10 136	3 652	3 588	3 412	8.1	3.1	7.2	2.8	1 146.5	2 948.2	507.2	1 304.3
Rhinebeck village, Dutchess County	2 725	2 542	2 336	1 345	1 084	866	4.1	1.6	4.0	1.6	681.3	1 703.1	336.3	840.6
Rhinebeck town, Dutchess County	7 558	7 062	5 658	3 047	2 581	2 050	103.2	39.8	93.9	36.3	80.5	208.2	32.4	83.9
Richfield town, Otsego County	2 711	2 608	2 602	1 355	1 322	1 034	84.0	32.4	80.1	30.9	33.8	87.7	16.9	43.9
Richland town, Oswego County	5 917	5 594	5 324	2 636	2 434	1 973	155.6	60.1	148.1	57.2	40.0	103.4	17.8	46.1
Richmond town, Ontario County	3 230	2 703	1 925	1 658	1 518	1 152	114.8	44.3	109.9	42.4	29.4	76.2	15.1	39.1
Ridge CDP, Suffolk County	11 734	8 977	...	5 349	4 024	...	34.4	13.3	34.2	13.2	343.1	888.9	156.4	405.2
Ridgeway town, Orleans County	7 341	7 278	7 209	2 893	2 792	2 412	130.2	50.3	129.6	50.0	56.6	146.8	22.3	57.9
Riga town, Monroe County	5 114	4 309	3 746	1 878	1 524	1 130	91.3	35.3	91.0	35.1	56.2	145.7	20.6	53.5
Ripley town, Chautauqua County	2 967	r3 181	2 934	1 219	r1 230	1 004	141.4	54.6	126.8	48.9	23.4	60.7	9.6	24.9
Riverhead CDP, Suffolk County	8 814	6 339	7 585	3 536	2 612	2 568	40.0	15.5	39.1	15.1	225.4	583.7	90.4	234.2
Riverhead town, Suffolk County	23 011	20 243	18 909	10 801	9 158	7 933	520.5	201.0	174.5	67.4	131.9	341.4	61.9	160.3
Rochester city, Monroe County	231 636	241 741	295 011	101 154	102 642	105 076	96.0	37.1	92.7	35.8	2 498.8	6 470.3	1 091.2	2 825.5
Rochester town, Ulster County	5 679	5 344	3 940	3 227	3 360	2 496	230.0	88.8	229.0	88.4	24.8	64.2	14.1	36.5
Rockland town, Sullivan County	4 096	4 207	3 919	2 428	2 232	1 858	246.7	95.3	244.2	94.3	16.8	43.4	9.9	25.7
Rockville Centre village, Nassau County	24 727	25 412	27 444	9 497	9 192	8 692	8.7	3.4	8.5	3.3	2 909.1	7 493.0	1 117.3	2 877.9
Rocky Point CDP, Suffolk County	8 596	7 012	...	3 870	3 726	...	26.8	10.3	26.8	10.3	320.7	834.6	144.4	375.7
Roessleville CDP, Albany County	10 753	11 685	5 351	4 839	4 696	1 774	7.5	2.9	7.5	2.9	1 433.7	3 707.9	645.2	1 668.6
Rome city, Oneida County	44 350	43 826	50 148	16 661	15 806	14 524	196.0	75.7	194.1	74.9	228.5	592.1	85.8	222.4
Urban part	43 069	42 205	47 655	16 197	15 277	(NA)	123.0	47.5	122.0	47.1	353.0	914.4	132.8	343.9
Rural part	1 281	1 621	2 493	464	529	(NA)	73.1	28.2	72.1	27.8	17.8	46.1	6.4	16.7
Romulus town, Seneca County	2 532	2 464	4 284	967	909	834	132.9	51.3	97.9	37.8	25.9	67.0	9.9	25.6
Ronkonkoma CDP, Suffolk County	20 391	...	...	6 522	...	...	22.1	8.5	21.2	8.2	961.8	2 486.7	307.6	795.4
Roosevelt CDP, Nassau County	15 030	14 109	15 008	3 971	3 879	3 957	4.6	1.8	4.6	1.8	3 267.4	8 350.0	863.3	2 206.1
Rosendale town, Ulster County	6 220	5 933	5 422	2 645	2 458	2 031	53.7	20.8	51.6	19.9	120.5	312.6	51.3	132.9
Roslyn Heights CDP, Nassau County	6 405	6 546	7 242	2 233	2 178	2 165	3.9	1.5	3.9	1.5	1 642.3	4 270.0	572.6	1 488.7
Rotterdam CDP, Schenectady County	21 228	22 933	25 214	8 635	8 204	7 772	18.0	6.9	18.0	6.9	1 179.3	3 076.5	479.7	1 251.4
Rotterdam town, Schenectady County	28 395	29 451	31 067	11 361	10 429	9 540	94.5	36.5	93.2	36.0	304.7	788.8	121.9	315.6
Royalton town, Niagara County	7 453	7 765	7 375	2 743	2 574	2 160	181.5	70.1	180.9	69.8	41.2	106.8	15.2	39.3
Rush town, Monroe County	3 217	3 001	3 287	1 121	969	879	79.5	30.7	79.0	30.5	40.7	105.5	14.2	36.8
Rutland town, Jefferson County	3 023	2 685	2 448	1 101	924	741	117.6	45.4	117.1	45.2	25.8	66.9	9.4	24.4

TIPSII [UPF] GPH21 CENSUS90 71583900 08/27/93 11:03 AM MACHINE: C DATA:CENSUS90*PH21TIPSDA00. 08/26/93 14:50:22 TAPE: NONE FRAME: 527
TSF:CENSUS90*92. 08/26/93 14:51:46 UTF:CENSUS90*93. 08/26/93 14:51:47 META:CENSUS90*PH21TABLES00. 08/26/93 15:23:55

Table 45. Population and Housing Units, 1970 to 1990; Area Measurements and Density: 1990—Con.

[For information concerning historical counts, see "User Notes." Density is computed using land area. For definitions of terms and meanings of symbols, see text]

State Place and [In Selected States] County Subdivision [2,500 or More Persons]	Population			Housing units			1990 area measurements				1990 density			
							Total area		Land area		Population per—		Housing units per—	
	1990	1980	1970	1990	1980	1970	Square kilometers	Square miles	Square kilometers	Square miles	Square kilometer	Square mile	Square kilometer	Square mile
New York—Con.														
Rye city, Westchester County	14 936	15 083	15 869	5 616	5 206	4 866	51.9	20.0	15.0	5.8	995.7	2 575.2	374.4	968.3
Rye town, Westchester County	39 524	38 896	43 234	15 117	14 546	13 738	19.3	7.4	18.1	7.0	2 183.6	5 646.3	835.2	2 159.6
Rye Brook village, Westchester County	7 765	...	...	2 835	...	...	9.0	3.5	9.0	3.5	862.8	2 218.6	315.0	810.0
St. James CDP, Suffolk County	12 703	12 122	10 500	4 428	3 826	2 845	11.8	4.5	11.8	4.5	1 076.5	2 822.9	375.3	984.0
St. Johnsville town, Montgomery County	2 773	3 064	2 915	1 172	1 180	1 051	45.0	17.4	43.6	16.8	63.6	165.1	26.9	69.8
Salamanca city, Cattaraugus County	6 566	6 890	7 877	2 834	2 771	2 871	15.5	6.0	15.5	6.0	423.6	1 094.3	182.8	472.3
Salem town, Washington County	2 608	2 377	2 346	1 183	1 070	962	136.0	52.5	135.9	52.5	19.2	49.7	8.7	22.5
Salina town, Onondaga County	35 145	37 400	38 281	14 680	13 751	11 671	39.1	15.1	35.7	13.8	984.5	2 546.7	411.2	1 063.8
Salisbury CDP, Nassau County	12 226	9 732	10 978	4 101	2 980	2 741	4.5	1.7	4.5	1.7	2 716.9	7 191.8	911.3	2 412.4
Sand Lake town, Rensselaer County	7 642	7 022	5 843	3 120	2 708	2 038	93.6	36.1	91.2	35.2	83.8	217.1	34.2	88.6
Sandy Creek town, Oswego County	3 454	3 256	2 644	2 465	2 030	1 422	120.5	46.5	109.5	42.3	31.5	81.7	22.5	58.3
Sanford town, Broome County	2 576	2 635	2 528	1 414	1 422	1 100	235.7	91.0	233.3	90.1	11.0	28.6	6.1	15.7
Saranac town, Clinton County	3 710	3 389	3 127	1 436	1 187	885	298.2	115.1	296.6	114.5	12.5	32.4	4.8	12.5
Saranac Lake village	5 377	5 578	6 086	2 632	2 713	2 296	7.8	3.0	7.2	2.8	746.8	1 920.4	365.6	940.0
Essex County	1 365	1 462	1 665	651	679	556	2.9	1.1	2.6	1.0	525.0	1 365.0	250.4	651.0
Franklin County	4 012	4 116	4 421	1 981	2 034	1 740	4.9	1.9	4.6	1.8	872.2	2 228.9	430.7	1 100.6
Saratoga town, Saratoga County	5 069	4 595	4 206	2 135	2 049	1 499	111.2	42.9	105.4	40.7	48.1	124.5	20.3	52.5
Saratoga Springs city, Saratoga County	25 001	23 906	18 845	10 751	9 480	6 574	75.3	29.1	73.6	28.4	339.7	880.3	146.1	378.6
Urban part	24 812	...	...	10 649	...	...	53.3	20.6	51.7	20.0	479.9	1 240.6	206.0	532.5
Rural part	189	...	...	102	...	...	22.0	8.5	21.9	8.5	8.6	22.2	4.7	12.0
Sardinia town, Erie County	2 667	2 792	2 505	1 001	962	803	130.8	50.5	130.3	50.3	20.5	53.0	7.7	19.9
Saugerties village, Ulster County	3 915	3 882	4 190	1 808	1 745	1 566	6.3	2.4	4.9	1.9	799.0	2 060.5	369.0	951.6
Saugerties town, Ulster County	18 467	17 975	16 961	7 826	7 307	6 038	176.2	68.0	167.2	64.5	110.4	286.3	46.8	121.3
Sayville CDP, Suffolk County	16 550	12 013	11 680	5 560	3 751	3 444	14.5	5.6	14.3	5.5	1 157.3	3 009.1	388.8	1 010.9
Scarsdale village, Westchester County	16 987	17 650	19 229	5 581	5 433	5 440	17.2	6.6	17.2	6.6	987.6	2 573.8	324.5	845.6
Schaghticoke town, Rensselaer County	7 574	7 094	6 220	2 660	2 331	1 814	134.3	51.9	129.3	49.9	58.6	151.8	20.6	53.3
Schenectady city, Schenectady County	65 566	67 972	77 958	30 232	30 249	29 678	28.5	11.0	28.1	10.9	2 333.3	6 015.2	1 075.9	2 773.6
Schodack town, Rensselaer County	11 839	11 345	11 196	4 530	4 052	3 578	164.9	63.7	161.2	62.2	73.4	190.3	28.1	72.8
Schoharie town, Schoharie County	3 369	3 107	3 088	1 344	1 190	995	77.6	30.0	77.2	29.8	43.6	113.1	17.4	45.1
Schroeppel town, Oswego County	8 931	8 016	7 153	3 373	2 884	2 202	111.9	43.2	109.6	42.3	81.5	211.1	30.8	79.7
Schuyler town, Herkimer County	3 508	2 886	2 808	1 448	1 065	867	104.4	40.3	103.2	39.8	34.0	88.1	14.0	36.4
Schuyler Falls town, Clinton County	4 787	4 184	2 884	1 706	1 384	779	97.8	37.8	97.0	37.4	49.4	128.0	17.6	45.6
Scotchtown CDP, Orange County	8 765	7 352	2 119	3 056	2 382	669	11.0	4.2	11.0	4.2	796.8	2 086.9	277.8	727.6
Scotia village, Schenectady County	7 359	7 280	7 370	3 176	2 901	2 679	4.6	1.8	4.4	1.7	1 672.5	4 328.8	721.8	1 868.2
Scriba town, Oswego County	6 472	5 455	3 619	2 602	2 052	1 179	113.6	43.9	105.1	40.6	61.6	159.4	24.8	64.1
Sea Cliff village, Nassau County	5 054	5 364	5 890	2 066	2 104	2 027	5.1	2.0	2.8	1.1	1 805.0	4 594.5	737.9	1 878.2
Seaford CDP, Nassau County	15 597	16 117	17 379	5 147	4 887	4 573	6.8	2.6	6.7	2.6	2 327.9	5 998.8	768.2	1 979.6
Searingtown CDP, Nassau County	5 020	...	...	1 613	...	...	2.4	.9	2.4	.9	2 091.7	5 577.8	672.1	1 792.2
Selden CDP, Suffolk County	20 608	17 259	11 613	6 425	5 108	3 760	12.1	4.7	12.1	4.7	1 703.1	4 384.7	531.0	1 367.0
Seneca town, Ontario County	2 747	2 749	2 808	992	956	865	130.7	50.4	130.7	50.4	21.0	54.5	7.6	19.7
Seneca Falls village, Seneca County	7 370	7 466	7 794	3 129	2 973	2 696	11.7	4.5	11.3	4.4	652.2	1 675.0	276.9	711.1
Seneca Falls town, Seneca County	9 384	9 886	9 900	4 039	3 802	3 394	71.1	27.4	62.8	24.2	149.4	387.8	64.3	166.9
Sennett town, Cayuga County	2 913	2 561	2 553	953	931	739	74.7	28.8	74.6	28.8	39.0	101.1	12.8	33.1
Setauket-East Setauket CDP, Suffolk County	13 634	10 176	...	4 595	3 066	...	24.0	9.3	21.9	8.5	622.6	1 604.0	209.8	540.6
Shandaken town, Ulster County	3 013	2 912	2 593	2 570	2 796	1 903	310.4	119.8	310.3	119.8	9.7	25.2	8.3	21.5
Shawangunk town, Ulster County	10 081	8 186	5 749	3 310	2 973	2 277	146.9	56.7	146.0	56.4	69.0	178.7	22.7	58.7
Shelby town, Orleans County	5 509	5 361	5 366	2 043	1 850	1 648	121.0	46.7	120.0	46.3	45.9	119.0	17.0	44.1
Sherburne town, Chenango County	3 903	3 657	3 578	1 702	1 339	1 170	112.9	43.6	112.8	43.6	34.6	89.5	15.1	39.0
Sheridan town, Chautauqua County	2 582	2 659	2 527	994	928	822	96.6	37.3	96.6	37.3	26.7	69.2	10.3	26.6
Sherrill city, Oneida County	2 864	2 830	2 986	1 126	1 050	932	5.1	2.0	5.1	2.0	561.6	1 432.0	220.8	563.0
Shinnecock Hills CDP, Suffolk County	2 847	2 344	...	2 261	2 011	...	17.5	6.8	15.8	6.1	180.2	466.7	143.1	370.7
Shirley CDP, Suffolk County	22 936	18 072	6 157	7 021	5 632	2 550	29.1	11.2	28.2	10.9	813.3	2 104.2	249.0	644.1
Sidney village, Delaware County	4 720	4 861	4 789	2 038	2 000	1 779	6.1	2.4	6.1	2.4	773.8	1 966.7	334.1	849.2
Sidney town, Delaware County	6 667	6 856	6 984	2 995	2 797	2 485	133.6	51.6	132.6	51.2	50.3	130.2	22.6	58.5
Silver Creek village, Chautauqua County	2 927	3 088	3 182	1 294	1 264	1 237	3.0	1.2	2.9	1.1	1 009.3	2 660.9	446.2	1 176.4
Skaneateles village, Onondaga County	2 724	2 789	3 055	1 223	1 102	1 031	4.2	1.6	3.5	1.3	778.3	2 095.4	349.4	940.8
Skaneateles town, Onondaga County	7 526	7 795	7 825	3 179	3 083	2 713	126.3	48.8	110.5	42.7	68.1	176.3	28.8	74.4
Sloan village, Erie County	3 830	4 529	5 216	1 700	1 772	1 687	2.1	.8	2.1	.8	1 823.8	4 787.5	809.5	2 125.0
Sloatsburg village, Rockland County	3 035	3 154	3 134	1 042	1 014	918	6.7	2.6	6.6	2.5	459.8	1 214.0	157.9	416.8
Smithtown CDP, Suffolk County	25 638	30 906	...	8 360	8 739	...	31.8	12.3	30.6	11.8	837.8	2 172.7	273.2	708.5
Smithtown town, Suffolk County	113 406	116 663	114 657	36 828	32 781	27 944	157.8	60.9	138.8	53.6	817.0	2 115.8	265.3	687.1
Sodus town, Wayne County	8 877	9 485	8 754	3 957	4 017	3 335	179.7	69.4	174.6	67.4	50.8	131.7	22.7	58.7
Solvay village, Onondaga County	6 717	7 140	8 280	3 115	2 994	2 892	4.3	1.6	4.3	1.6	1 562.1	4 198.1	724.4	1 946.9
Somers town, Westchester County	16 216	13 133	9 402	6 240	4 517	2 947	83.6	32.3	77.8	30.0	208.4	540.5	80.2	208.0
Somerset town, Niagara County	2 655	2 701	2 677	1 056	1 018	927	96.5	37.2	96.3	37.2	27.6	71.4	11.0	28.4
Sound Beach CDP, Suffolk County	9 102	8 071	...	3 575	3 315	...	6.9	2.7	6.9	2.7	1 319.1	3 371.1	518.1	1 324.1
Southampton village, Suffolk County	3 980	4 000	4 904	2 980	2 542	2 398	17.5	6.8	16.4	6.3	242.7	631.7	181.7	473.0
Southampton town, Suffolk County	44 976	42 849	35 980	33 622	28 362	21 066	637.5	246.1	359.7	138.9	125.0	323.8	93.5	242.1
Southeast town, Putnam County	14 927	11 416	9 901	5 709	4 066	3 250	90.6	35.0	83.0	32.1	179.8	465.0	68.8	177.9
South Farmingdale CDP, Nassau County	15 377	16 439	20 464	4 970	4 695	4 988	5.6	2.2	5.6	2.2	2 745.9	6 989.5	887.5	2 259.1

TIPSII [UPF] GPH21 CENSUS90 71583900 08/27/93 11:03 AM MACHINE: C DATA:CENSUS90*PH21TIPSDA00, 08/26/93 14:50:22 TAPE: NONE FRAME: 528
TSF:CENSUS90*92. 08/26/93 14:51:46 UTF:CENSUS90*93. 08/26/93 14:51:47 META:CENSUS90*PH21TABLES00. 08/26/93 15:23:55

Table 45. Population and Housing Units, 1970 to 1990; Area Measurements and Density: 1990—Con.

[For information concerning historical counts, see "User Notes." Density is computed using land area. For definitions of terms and meanings of symbols, see text]

State Place and [In Selected States] County Subdivision [2,500 or More Persons]	Population			Housing units			1990 area measurements				1990 density			
							Total area		Land area		Population per—		Housing units per—	
	1990	1980	1970	1990	1980	1970	Square kilometers	Square miles	Square kilometers	Square miles	Square kilometer	Square mile	Square kilometer	Square mile
New York—Con.														
South Glens Falls village, Saratoga County	3 506	3 714	4 013	1 539	1 511	1 327	3.9	1.5	3.5	1.3	1 001.7	2 696.9	439.7	1 183.8
South Hempstead CDP, Nassau County	3 014	...	...	1 042	...	...	1.5	.6	1.5	.6	2 009.3	5 023.3	694.7	1 736.7
South Hill CDP, Tompkins County	5 423	5 276	...	931	860	...	15.5	6.0	15.3	5.9	354.4	919.2	60.8	157.8
South Huntington CDP, Suffolk County	9 624	14 854	9 115	3 297	4 607	2 504	8.7	3.4	8.7	3.4	1 106.2	2 830.6	379.0	969.7
South Lockport CDP, Niagara County	7 112	3 366	1 341	2 842	1 132	380	14.9	5.8	14.9	5.7	477.3	1 247.7	190.7	498.6
South Nyack village, Rockland County	3 352	3 602	3 435	1 195	1 285	1 099	4.4	1.7	1.6	.6	2 095.0	5 586.7	746.9	1 991.7
Southold CDP, Suffolk County	5 192	4 770	2 030	3 539	2 871	863	29.3	11.3	27.0	10.4	192.3	499.2	131.1	340.3
Southold town, Suffolk County	19 836	19 172	16 804	12 979	11 130	8 740	578.1	223.2	139.1	53.7	142.6	369.4	93.3	241.7
Southport CDP, Chemung County	7 753	8 329	8 685	3 233	3 281	2 989	14.5	5.6	14.2	5.5	546.0	1 409.6	227.7	587.8
Southport town, Chemung County	11 571	11 586	11 976	4 324	4 346	3 940	121.3	46.8	120.5	46.5	96.0	248.8	35.9	93.0
South Valley Stream CDP, Nassau County	5 328	5 462	6 595	2 049	2 007	1 948	2.2	.9	2.2	.9	2 421.8	5 920.0	931.4	2 276.7
Spackenkill CDP, Dutchess County	4 660	4 848	2 725	1 596	1 460	752	7.5	2.9	7.5	2.9	621.3	1 606.9	212.8	550.3
Spencer town, Tioga County	2 881	2 633	2 232	1 175	1 024	725	129.2	49.9	128.3	49.6	22.5	58.1	9.2	23.7
Spencerport village, Monroe County	3 606	3 424	2 929	1 392	1 196	901	3.6	1.4	3.5	1.4	1 030.3	2 575.7	397.7	994.3
Springs CDP, Suffolk County	4 355	3 197	...	3 459	2 524	...	23.9	9.2	21.9	8.5	198.9	512.4	157.9	406.9
Spring Valley village, Rockland County	21 802	20 537	18 112	8 116	8 011	6 342	5.5	2.1	5.4	2.1	4 037.4	10 381.9	1 503.0	3 864.8
Springville village, Erie County	4 310	4 285	4 350	1 710	1 559	1 434	9.2	3.6	9.2	3.5	468.5	1 231.4	185.9	488.6
Stafford town, Genesee County	2 593	2 508	2 461	1 001	961	821	80.9	31.2	80.6	31.1	32.2	83.4	12.4	32.2
Stanford town, Dutchess County	3 495	3 319	2 479	1 564	1 314	1 058	130.2	50.3	129.5	50.0	27.0	69.9	12.1	31.3
Starkey town, Yates County	3 173	2 868	2 783	1 487	1 396	1 156	91.6	35.4	85.1	32.8	37.3	96.7	17.5	45.3
Staten Island borough, Richmond County	378 977	r352 029	295 443	139 726	r118 968	89 961	265.8	102.6	151.8	58.6	2 496.6	6 467.2	920.5	2 384.4
Stephentown town, Rensselaer County	2 521	2 031	1 731	1 242	889	650	150.4	58.1	150.2	58.0	16.8	43.5	8.3	21.4
Sterling town, Cayuga County	3 285	3 301	2 589	1 761	1 540	1 302	122.1	47.1	118.2	45.6	27.8	72.0	14.9	38.6
Stillwater town, Saratoga County	7 233	6 316	5 023	2 882	2 617	1 720	112.8	43.6	107.1	41.4	67.5	174.7	26.9	69.6
Stockholm town, St. Lawrence County	3 533	3 676	3 597	1 374	1 229	995	244.2	94.3	243.3	93.9	14.5	37.6	5.6	14.6
Stockport town, Columbia County	3 085	2 847	2 324	1 165	1 072	780	34.1	13.2	30.2	11.6	102.2	265.9	38.6	100.4
Stockton town, Chautauqua County	2 515	2 331	2 213	1 053	943	788	123.4	47.6	122.6	47.3	20.5	53.2	8.6	22.3
Stony Brook CDP, Suffolk County	13 726	16 155	6 391	4 757	5 204	1 964	16.0	6.2	14.9	5.7	921.2	2 408.1	319.3	834.6
Stony Point CDP, Rockland County	10 587	8 686	8 270	3 685	2 622	2 259	17.5	6.8	14.3	5.5	740.3	1 924.9	257.7	670.0
Stony Point town, Rockland County	12 814	12 838	12 704	4 483	3 881	3 303	81.7	31.5	72.1	27.8	177.7	460.9	62.2	161.3
Suffern village, Rockland County	11 055	10 794	8 273	4 720	4 110	2 780	5.5	2.1	5.4	2.1	2 047.2	5 264.3	874.1	2 247.6
Sullivan town, Madison County	14 622	13 371	11 969	5 622	4 793	4 052	190.5	73.6	190.0	73.4	77.0	199.2	29.6	76.6
Sweden town, Monroe County	14 181	14 859	11 461	4 503	4 308	2 804	87.3	33.7	86.9	33.6	163.2	422.1	51.8	134.0
Syosset CDP, Nassau County	18 967	9 818	10 084	6 342	3 045	2 628	12.9	5.0	12.9	5.0	1 470.3	3 793.4	491.6	1 268.4
Syracuse city, Onondaga County	163 860	170 105	197 297	71 502	73 175	71 844	66.4	25.7	65.0	25.1	2 520.9	6 528.3	1 100.0	2 848.7
Tappan CDP, Rockland County	6 867	8 267	7 424	2 225	2 362	1 919	7.2	2.8	7.2	2.8	953.8	2 452.5	309.0	794.6
Tarrytown village, Westchester County	10 739	10 648	11 115	4 311	4 017	3 615	14.7	5.7	7.7	3.0	1 394.7	3 579.7	559.9	1 437.0
Terryville CDP, Suffolk County	10 275	...	...	3 020	...	...	8.3	3.2	8.3	3.2	1 238.0	3 210.9	363.9	943.8
Thiells CDP, Rockland County	5 204	...	...	1 525	...	...	4.8	1.9	4.8	1.9	1 084.2	2 738.9	317.7	802.6
Thomaston village, Nassau County	2 612	2 684	2 811	1 043	1 043	914	1.1	.4	1.1	.4	2 374.5	6 530.0	948.2	2 607.5
Thompson town, Sullivan County	13 711	13 550	11 418	8 331	11 824	12 202	226.3	87.4	217.8	84.1	63.0	163.0	38.3	99.1
Thornwood CDP, Westchester County	7 025	7 197	6 874	2 203	2 087	1 890	13.5	5.2	11.3	4.4	621.7	1 596.6	195.0	500.7
Ticonderoga village, Essex County	2 770	2 938	3 268	1 156	1 107	1 051	3.6	1.4	3.5	1.4	791.4	1 978.6	330.3	825.7
Ticonderoga town, Essex County	5 149	5 436	5 839	2 445	2 272	1 964	229.0	88.4	212.2	81.9	24.3	62.9	11.5	29.9
Tioga town, Tioga County	4 772	4 432	3 621	1 901	1 649	1 100	154.0	59.5	152.0	58.7	31.4	81.3	12.5	32.4
Tonawanda city, Erie County	17 284	18 693	21 898	7 062	6 894	6 831	10.6	4.1	9.8	3.8	1 763.7	4 548.4	720.6	1 858.4
Tonawanda CDP, Erie County	65 284	72 795	...	27 259	26 746	...	49.4	19.1	45.0	17.4	1 450.8	3 752.0	605.8	1 566.6
Tonawanda town, Erie County	82 464	91 269	107 282	34 589	34 018	32 332	53.2	20.5	48.7	18.8	1 693.3	4 386.4	710.2	1 839.8
Town Line CDP, Erie County	2 721	2 917	2 434	893	853	640	12.0	4.6	12.0	4.6	226.8	591.5	74.4	194.1
Trenton town, Oneida County	4 682	r4 683	4 429	1 842	r1 666	1 435	113.2	43.7	112.2	43.3	41.7	108.1	16.4	42.5
Triangle town, Broome County	3 006	2 618	2 285	1 139	966	666	103.0	39.8	98.7	38.1	30.5	78.9	11.5	29.9
Troy city, Rensselaer County	54 269	56 638	62 918	22 871	22 587	21 630	27.2	10.5	27.0	10.4	2 010.0	5 218.2	847.1	2 199.1
Tuckahoe village, Westchester County	6 302	6 076	6 236	2 739	2 401	2 074	1.6	.6	1.6	.6	3 938.8	10 503.3	1 711.9	4 565.0
Tupper Lake village, Franklin County	4 087	4 478	4 854	1 813	1 763	1 647	4.6	1.8	4.6	1.8	888.5	2 270.6	394.1	1 007.2
Tuxedo town, Orange County	3 023	3 069	2 967	1 314	1 168	980	128.0	49.4	123.0	47.5	24.6	63.6	10.7	27.7
Ulster town, Ulster County	12 329	12 319	11 711	5 185	4 939	4 046	74.7	28.9	69.3	26.8	177.9	460.0	74.8	193.5
Ulysses town, Tompkins County	4 906	4 666	4 500	2 057	1 844	1 558	95.4	36.8	85.4	33.0	57.4	148.7	24.1	62.3
Unadilla town, Otsego County	4 343	4 020	3 863	1 849	1 684	1 301	120.8	46.6	120.2	46.4	36.1	93.6	15.4	39.8
Union town, Broome County	59 786	61 179	64 490	26 345	24 402	22 028	92.8	35.8	91.1	35.2	656.3	1 698.5	289.2	748.4
Uniondale CDP, Nassau County	20 328	20 016	22 077	5 913	5 833	5 638	6.9	2.7	6.9	2.7	2 946.1	7 528.9	857.0	2 190.0
Union Vale town, Dutchess County	3 577	2 658	1 702	1 340	892	614	98.0	37.8	97.6	37.7	36.6	94.9	13.7	35.5
University Gardens CDP, Nassau County	4 419	...	...	1 780	...	...	1.4	.6	1.4	.6	3 156.4	7 365.0	1 271.4	2 966.7
Urbana town, Steuben County	2 807	2 982	2 694	1 427	1 394	1 144	114.3	44.1	106.5	41.1	26.4	68.3	13.4	34.7
Utica city, Oneida County	68 637	75 632	91 373	31 127	31 796	32 734	43.0	16.6	42.3	16.3	1 622.6	4 210.9	735.9	1 909.6
Vails Gate CDP, Orange County	3 014	3 156	...	1 334	1 241	...	2.6	1.0	2.6	1.0	1 159.2	3 014.0	513.1	1 334.0
Valley Cottage CDP, Rockland County	9 007	8 214	6 007	3 152	2 842	1 758	11.1	4.3	11.1	4.3	811.4	2 094.7	284.0	733.0
Valley Stream village, Nassau County	33 946	35 769	40 413	12 165	12 234	11 975	9.0	3.5	8.9	3.4	3 814.2	9 984.1	1 366.9	3 577.9
Van Buren town, Onondaga County	13 367	12 585	11 859	5 546	4 543	3 347	93.5	36.1	92.1	35.6	145.1	375.5	60.2	155.8
Vernon town, Oneida County	5 338	5 354	4 871	2 104	2 014	1 561	98.9	38.2	98.9	38.2	54.0	139.7	21.3	55.1
Verona town, Oneida County	6 460	6 681	6 290	2 515	2 360	2 026	180.5	69.7	179.5	69.3	36.0	93.2	14.0	36.3

TIPSII [UPF] GPH21 CENSUS90 71583900 08/27/93 11:03 AM MACHINE: C DATA:CENSUS90*PH211PSDA00, 08/26/93 14:50:22 TAPE: NONE FRAME: 529
TSF:CENSUS90*92. 08/26/93 14:51:46 UTF:CENSUS90*93. 08/26/93 14:51:47 META:CENSUS90*PH211TABLES00. 08/26/93 15:23:55

Table 45. Population and Housing Units, 1970 to 1990; Area Measurements and Density: 1990—Con.

[For information concerning historical counts, see "User Notes." Density is computed using land area. For definitions of terms and meanings of symbols, see text]

State Place and [In Selected States] County Subdivision [2,500 or More Persons]	Population			Housing units			1990 area measurements				1990 density			
							Total area		Land area		Population per—		Housing units per—	
	1990	1980	1970	1990	1980	1970	Square kilometers	Square miles	Square kilometers	Square miles	Square kilometer	Square mile	Square kilometer	Square mile
New York—Con.														
Vestal town, Broome County	26 733	27 238	26 909	8 976	8 098	7 069	136.4	52.7	135.1	52.2	197.9	512.1	66.4	172.0
Veteran town, Chemung County	3 468	3 651	3 543	1 312	1 284	1 057	99.7	38.5	99.5	38.4	34.9	90.3	13.2	34.2
Victor town, Ontario County	7 191	5 784	5 071	2 763	1 893	1 434	93.1	35.9	93.1	35.9	77.2	200.3	29.7	77.0
Vienna town, Oneida County	5 564	5 197	3 979	2 690	2 560	2 083	245.5	94.8	159.2	61.5	34.9	90.5	16.9	43.7
Village Green CDP, Onondaga County	4 198	...	...	2 095	...	...	3.2	1.2	3.2	1.2	1 311.9	3 498.3	654.7	1 745.8
Viola CDP, Rockland County	4 504	5 340	5 136	1 370	1 462	1 219	7.0	2.7	7.0	2.7	643.4	1 668.1	195.7	507.4
Volney town, Oswego County	5 676	5 358	4 520	2 065	1 807	1 261	127.4	49.2	125.2	48.3	45.3	117.5	16.5	42.8
Voorheesville village, Albany County	3 225	3 320	2 826	1 137	1 054	804	8.1	3.1	8.1	3.1	398.1	1 040.3	140.4	366.8
Wading River CDP, Suffolk County	5 317	...	...	2 142	...	...	25.5	9.8	25.4	9.8	209.3	542.6	84.3	218.6
Walden village, Orange County	5 836	5 659	5 277	2 264	2 141	1 878	5.3	2.1	5.1	2.0	1 144.3	2 918.0	443.9	1 132.0
Wales town, Erie County	2 917	2 844	2 617	1 092	989	817	92.3	35.6	92.2	35.6	31.6	81.9	11.8	30.7
Wallkill town, Orange County	23 016	20 481	11 518	8 230	6 955	3 955	162.5	62.8	161.0	62.2	143.0	370.0	51.1	132.3
Walton village, Delaware County	3 326	3 329	3 744	1 496	1 394	1 414	3.9	1.5	3.9	1.5	852.8	2 217.3	383.6	997.3
Walton town, Delaware County	5 953	5 839	5 882	2 838	2 441	2 176	252.9	97.6	251.8	97.2	23.6	61.2	11.3	29.2
Walworth town, Wayne County	6 945	5 281	4 584	2 314	1 673	1 223	87.7	33.9	87.6	33.8	79.3	205.5	26.4	68.5
Wantagh CDP, Nassau County	18 567	19 817	21 873	6 007	5 949	5 826	10.7	4.1	9.9	3.8	1 875.5	4 886.1	606.8	1 580.8
Wappinger town, Dutchess County	26 008	26 776	22 040	9 728	9 331	6 948	74.1	28.6	70.6	27.3	368.4	952.7	137.8	356.3
Wappingers Falls village, Dutchess County	4 605	5 110	5 607	2 058	2 062	1 994	3.1	1.2	3.0	1.1	1 535.0	4 186.4	686.0	1 870.9
Warrensburg CDP, Warren County	3 204	2 834	2 743	1 381	1 136	949	24.1	9.3	23.6	9.1	135.8	352.1	58.5	151.8
Warrensburg town, Warren County	4 174	3 810	3 330	1 977	1 707	1 234	168.0	64.9	165.0	63.7	25.3	65.5	12.0	31.0
Warsaw village, Wyoming County	3 830	3 619	3 619	1 467	1 388	1 286	10.7	4.1	10.7	4.1	357.9	934.1	137.1	357.8
Warsaw town, Wyoming County	5 342	5 074	4 721	2 048	1 934	1 648	91.9	35.5	91.8	35.4	58.2	150.9	22.3	57.9
Warwick village, Orange County	5 984	4 320	3 604	2 415	1 633	1 232	5.6	2.2	5.6	2.2	1 068.6	2 720.0	431.3	1 097.7
Warwick town, Orange County	27 193	20 976	16 956	10 522	8 522	7 199	271.5	104.8	263.2	101.6	103.3	267.6	40.0	103.6
Washington town, Dutchess County	4 479	4 382	4 407	2 070	1 658	1 442	153.8	59.4	153.0	59.1	29.3	75.8	13.5	35.0
Washingtonville village, Orange County	4 906	2 380	1 887	1 709	873	592	6.7	2.6	6.7	2.6	732.2	1 886.9	255.1	657.3
Waterford town, Saratoga County	8 695	7 194	7 644	3 584	2 730	2 512	19.2	7.4	17.0	6.6	511.5	1 317.4	210.8	543.0
Waterloo village, Seneca County	5 116	5 303	5 418	1 932	1 874	1 704	5.3	2.0	5.1	2.0	1 003.1	2 558.0	378.8	966.0
Waterloo town, Seneca County	7 765	7 811	7 763	3 099	2 894	2 484	56.7	21.9	56.2	21.7	138.2	357.8	55.1	142.8
Watertown city, Jefferson County	29 429	27 861	30 787	12 405	11 315	10 818	22.9	8.9	22.5	8.7	1 308.0	3 382.6	551.3	1 425.9
Watertown town, Jefferson County	4 341	3 098	3 026	1 362	1 123	923	93.6	36.1	93.3	36.0	46.5	120.6	14.6	37.8
Watervliet city, Albany County	11 061	11 354	12 404	5 145	5 017	4 614	3.8	1.5	3.4	1.3	3 253.2	8 508.5	1 513.2	3 957.7
Waverly village, Tioga County	4 787	4 738	5 261	2 017	1 936	1 832	6.0	2.3	5.9	2.3	811.4	2 081.3	341.9	877.0
Wawarsing town, Ulster County	12 348	12 956	11 690	5 259	7 022	6 466	346.3	133.7	338.2	130.6	36.5	94.5	15.5	40.3
Wawayanda town, Orange County	5 518	4 298	3 408	1 872	1 488	1 167	91.3	35.2	91.1	35.2	60.6	156.8	20.5	53.2
Wayland town, Steuben County	4 311	3 881	3 546	1 818	1 580	1 258	102.4	39.5	101.1	39.0	42.6	110.5	18.0	46.6
Webster village, Monroe County	5 464	5 499	5 037	2 362	2 185	1 670	5.7	2.2	5.7	2.2	958.6	2 483.6	414.4	1 073.6
Webster town, Monroe County	31 639	28 925	24 739	12 100	10 078	7 078	92.0	35.5	88.2	34.0	358.7	930.6	137.2	355.9
Wellsville village, Allegany County	5 241	5 769	5 815	2 387	2 368	2 116	5.9	2.3	5.9	2.3	888.3	2 278.7	404.6	1 037.8
Wellsville town, Allegany County	8 116	8 658	8 368	3 527	3 541	2 915	95.0	36.7	95.0	36.7	85.4	221.1	37.1	96.1
Wesley Hills village, Rockland County	4 305	...	...	1 329	...	...	8.7	3.4	8.7	3.4	494.8	1 266.2	152.8	390.9
West Babylon CDP, Suffolk County	42 410	41 699	12 893	13 799	12 749	3 663	20.8	8.0	20.0	7.7	2 120.5	5 507.8	690.0	1 792.1
West Bay Shore CDP, Suffolk County	4 907	5 118	...	1 788	1 581	...	6.2	2.4	6.2	2.4	791.5	2 044.6	288.4	745.0
West Bloomfield town, Ontario County	2 536	2 281	1 990	996	845	625	66.2	25.6	66.1	25.5	38.4	99.5	15.1	39.1
Westbury village, Nassau County	13 060	13 871	15 362	4 546	4 764	4 468	6.2	2.4	6.2	2.4	2 106.5	5 441.7	733.2	1 894.2
West Elmira CDP, Chemung County	5 218	5 485	5 901	2 221	2 150	2 032	8.1	3.1	7.8	3.0	669.0	1 739.3	284.7	740.3
Westerlo town, Albany County	3 325	2 929	2 242	1 436	1 218	778	151.7	58.6	149.9	57.9	22.2	57.4	9.6	24.8
Westfield village, Chautauqua County	3 451	3 446	3 651	1 443	1 447	1 399	9.9	3.8	9.9	3.8	348.6	908.2	145.8	379.7
Westfield town, Chautauqua County	5 194	r5 102	5 200	2 414	r2 158	2 111	136.7	52.8	122.3	47.2	42.5	110.0	19.7	51.1
West Glens Falls CDP, Warren County	5 964	5 331	3 363	2 253	1 764	967	12.2	4.7	11.9	4.6	501.2	1 296.5	189.3	489.8
West Haverstraw village, Rockland County	9 183	9 181	8 558	3 281	2 920	2 442	4.0	1.5	4.0	1.5	2 295.8	6 122.0	820.3	2 187.3
West Hempstead CDP, Nassau County	17 689	18 536	20 375	5 992	6 061	5 876	7.1	2.8	6.9	2.7	2 563.6	6 551.5	868.4	2 219.3
West Hills CDP, Suffolk County	5 849	6 071	...	1 993	1 901	...	12.8	5.0	12.8	5.0	457.0	1 169.8	155.7	398.6
West Islip CDP, Suffolk County	28 419	29 533	17 374	8 657	8 477	4 511	17.2	6.6	16.0	6.2	1 776.2	4 583.7	541.1	1 396.3
Westmere CDP, Albany County	6 750	6 881	6 364	3 018	2 702	2 064	8.2	3.2	8.2	3.2	823.2	2 109.4	368.0	943.1
West Monroe town, Oswego County	4 393	3 482	2 535	1 629	1 230	837	99.8	38.5	87.3	33.7	50.3	130.4	18.7	48.3
Westmoreland town, Oneida County	5 737	5 458	5 093	2 017	1 733	1 392	111.8	43.2	111.7	43.1	51.4	133.1	18.1	46.8
West Nyack CDP, Rockland County	3 437	8 553	5 510	1 118	2 489	1 427	7.5	2.9	7.5	2.9	458.3	1 185.2	149.1	385.5
West Point CDP, Orange County	8 024	8 105	...	1 134	1 053	...	64.9	25.1	63.0	24.3	127.4	330.2	18.0	46.7
West Sayville CDP, Suffolk County	4 680	8 185	7 386	1 884	2 596	1 996	4.8	1.9	4.8	1.9	975.0	2 463.2	392.5	991.6
West Seneca CDP, Erie County	47 866	51 210	...	17 818	16 663	...	55.4	21.4	55.4	21.4	864.0	2 236.7	321.6	832.6
West Seneca town, Erie County	47 830	51 210	48 404	17 807	16 663	13 535	55.4	21.4	55.4	21.4	863.4	2 235.0	321.4	832.1
Westvale CDP, Onondaga County	5 952	6 169	7 253	2 209	2 150	2 144	4.2	1.6	4.2	1.6	1 417.1	3 720.0	526.0	1 380.6
Wheatfield town, Niagara County	11 125	9 609	9 722	4 237	3 264	2 894	74.1	28.6	72.3	27.9	153.9	398.7	58.6	151.9
Wheatland town, Monroe County	5 093	4 897	4 265	1 973	1 785	1 265	79.5	30.7	79.3	30.6	64.2	166.4	24.9	64.5
Wheatley Heights CDP, Suffolk County	5 027	...	...	1 449	...	...	3.5	1.4	3.5	1.4	1 436.3	3 590.7	414.0	1 035.0
White Creek town, Washington County	3 196	2 988	2 644	1 335	1 199	949	124.1	47.9	124.0	47.9	25.8	66.7	10.8	27.9
Whitehall village, Washington County	3 071	3 241	3 764	1 323	1 336	1 345	12.5	4.8	12.1	4.7	253.8	653.4	109.3	281.5
Whitehall town, Washington County	4 409	4 427	4 794	1 856	1 736	1 681	152.2	58.8	149.2	57.6	29.6	76.5	12.4	32.2
White Plains city, Westchester County	48 718	46 999	50 346	20 714	19 205	18 464	25.6	9.9	25.4	9.8	1 918.0	4 971.2	815.5	2 113.7

TIPSII [UPF] GPH21 CENSUS90 71583900 08/27/93 11:03 AM MACHINE: C DATA:CENSUS90*PH21TIPSDA00. 08/26/93 14:50:22 TAPE: NONE FRAME: 530
TSF:CENSUS90*92. 08/26/93 14:51:46 UTF:CENSUS90*93. 08/26/93 14:51:47 META:CENSUS90*PH21TABLES00. 08/26/93 15:23:55

Table 45. Population and Housing Units, 1970 to 1990; Area Measurements and Density: 1990—Con.

[For information concerning historical counts, see "User Notes." Density is computed using land area. For definitions of terms and meanings of symbols, see text]

State Place and [In Selected States] County Subdivision [2,500 or More Persons]	Population			Housing units			1990 area measurements				1990 density			
							Total area		Land area		Population per—		Housing units per—	
	1990	1980	1970	1990	1980	1970	Square kilometers	Square miles	Square kilometers	Square miles	Square kilometer	Square mile	Square kilometer	Square mile
New York—Con.														
Whitesboro village, Oneida County	4 195	4 460	4 805	1 892	1 839	1 652	2.8	1.1	2.8	1.1	1 498.2	3 813.6	675.7	1 720.0
Whitestown town, Oneida County	18 985	20 150	21 382	7 649	7 226	6 662	70.5	27.2	70.4	27.2	269.7	698.0	108.7	281.2
Williamson town, Wayne County	6 540	6 319	6 356	2 524	2 362	2 077	95.6	36.9	89.7	34.6	72.9	189.0	28.1	72.9
Williamsville village, Erie County	5 583	6 017	6 878	2 613	2 675	2 446	3.2	1.3	3.2	1.3	1 744.7	4 294.6	816.6	2 010.0
Williston Park village, Nassau County	7 516	8 216	9 154	2 641	2 740	2 767	1.6	.6	1.6	.6	4 697.5	12 526.7	1 650.6	4 401.7
Wilna town, Jefferson County	6 899	6 227	6 538	2 668	2 375	2 150	206.0	79.6	204.4	78.9	33.8	87.4	13.1	33.8
Wilson town, Niagara County	5 761	5 792	5 316	2 384	2 234	1 871	133.3	51.5	128.3	49.5	44.9	116.4	18.6	48.2
Wilton town, Saratoga County	10 623	7 221	2 984	3 750	2 429	923	93.1	36.0	92.9	35.9	114.3	295.9	40.4	104.5
Windsor town, Broome County	6 440	5 911	5 646	2 643	2 358	1 946	240.2	92.8	237.0	91.5	27.2	70.4	11.2	28.9
Wolcott town, Wayne County	4 283	4 021	3 764	2 076	1 893	1 583	104.0	40.2	101.8	39.3	42.1	109.0	20.4	52.8
Woodbury CDP, Nassau County	8 008	7 043	...	2 569	2 156	...	13.1	5.1	13.1	5.1	611.3	1 570.2	196.1	503.7
Woodbury town, Orange County	8 236	6 494	4 660	3 092	2 244	2 209	96.3	37.2	93.7	36.2	87.9	227.5	33.0	85.4
Woodmere CDP, Nassau County	15 578	17 205	19 831	5 308	5 432	5 332	7.1	2.7	6.8	2.6	2 290.9	5 991.5	780.6	2 041.5
Woodstock town, Ulster County	6 290	6 823	5 714	3 703	3 606	2 862	175.8	67.9	174.8	67.5	36.0	93.2	21.2	54.9
Wyandanch CDP, Suffolk County	8 950	13 215	15 716	2 362	3 672	3 855	11.5	4.4	11.5	4.4	778.3	2 034.1	205.4	536.8
Wyantskill CDP, Rensselaer County	3 329	...	...	1 315	...	...	6.3	2.4	6.3	2.4	528.4	1 387.1	208.7	547.9
Yaphank CDP, Suffolk County	4 637	...	...	1 506	...	...	35.7	13.8	35.4	13.7	131.0	338.5	42.5	109.9
Yonkers city, Westchester County	188 082	195 351	204 297	75 562	75 907	70 458	52.7	20.3	46.8	18.1	4 018.8	10 391.3	1 614.6	4 174.7
York town, Livingston County	3 513	3 212	3 166	1 233	1 099	931	127.1	49.1	127.1	49.1	27.6	71.5	9.7	25.1
Yorkshire town, Cattaraugus County	3 905	3 620	2 627	1 626	1 392	889	95.9	37.0	95.7	37.0	40.8	105.5	17.0	43.9
Yorktown town, Westchester County	33 467	31 988	28 064	11 883	9 915	7 824	101.8	39.3	95.1	36.7	351.9	911.9	125.0	323.8
Yorktown Heights CDP, Westchester County	7 690	7 696	6 805	2 543	2 245	1 766	14.8	5.7	14.8	5.7	519.6	1 349.1	171.8	446.1
Yorkville village, Oneida County	2 972	3 115	3 425	1 295	1 258	1 219	1.7	.7	1.7	.7	1 748.2	4 245.7	761.8	1 850.0
North Carolina	6 628 637	r5 880 095	5 084 411	2 818 193	r2 274 196	1 642 015	139 397.2	53 821.3	126 179.8	48 718.1	52.5	136.1	22.3	57.8
Aberdeen town, Moore County	2 700	1 945	1 592	1 239	849	555	8.5	3.3	8.5	3.3	317.6	818.2	145.8	375.5
Ahoskie town, Hertford County	4 391	4 887	5 105	1 897	1 840	1 654	6.6	2.6	6.6	2.6	665.3	1 688.8	287.4	729.6
Albemarle city, Stanly County	14 939	15 110	11 126	6 542	6 030	4 012	38.2	14.7	38.0	14.7	393.1	1 016.3	172.2	445.0
Andrews town, Cherokee County	2 551	1 621	1 384	1 232	773	567	8.2	3.2	8.2	3.2	311.1	797.2	150.2	385.0
Apex town, Wake County	4 968	2 847	2 234	1 826	1 008	734	10.8	4.2	10.8	4.2	460.0	1 182.9	169.1	434.8
Archdale city	6 913	r5 326	4 874	2 932	r1 999	1 565	17.9	6.9	17.9	6.9	386.2	1 001.9	163.8	424.9
Guilford County	234	139	...	87	50	...	1.4	.6	1.4	.6	167.1	390.0	62.1	145.0
Randolph County	6 679	r5 187	4 874	2 845	r1 949	1 565	16.5	6.4	16.5	6.4	404.8	1 043.6	172.4	444.5
Asheboro city, Randolph County	16 362	15 252	10 797	7 464	6 535	3 878	30.9	11.9	30.8	11.9	531.2	1 375.0	242.3	627.2
Asheville city, Buncombe County	61 607	r54 022	57 929	29 713	r23 383	21 451	91.0	35.1	90.5	34.9	680.7	1 765.2	328.3	851.4
Ayden town, Pitt County	4 740	4 361	3 450	1 893	1 728	1 205	5.4	2.1	5.4	2.1	877.8	2 257.1	350.6	901.4
Beaufort town, Carteret County	3 808	3 826	3 368	2 085	1 772	1 272	4.7	1.8	4.5	1.7	846.2	2 240.0	463.3	1 226.5
Belmont city, Gaston County	8 434	4 607	5 054	3 217	1 699	1 515	14.9	5.7	14.9	5.7	566.0	1 479.6	215.9	564.4
Benson town, Johnston County	2 810	2 792	2 267	1 248	1 173	865	4.4	1.7	4.4	1.7	638.6	1 652.9	283.6	734.1
Bessemer City city, Gaston County	4 698	4 787	4 991	1 864	1 715	1 597	9.2	3.5	9.2	3.5	510.7	1 342.3	202.6	532.6
Bethlehem CDP, Alexander County	3 186	...	...	1 310	...	...	23.1	8.9	19.7	7.6	161.7	419.2	66.5	172.4
Black Mountain town, Buncombe County	5 418	4 083	3 204	2 519	1 746	1 374	12.5	4.8	12.5	4.8	433.4	1 128.8	201.5	524.8
Bonnie Doone CDP, Cumberland County	3 893	5 950	...	2 061	2 650	...	8.0	3.1	7.9	3.0	492.8	1 297.7	260.9	687.0
Boone town, Watauga County	12 915	10 191	8 754	4 534	3 092	2 064	14.2	5.5	14.2	5.5	909.5	2 348.2	319.3	824.4
Brevard city, Transylvania County	5 388	5 323	5 243	2 362	1 992	1 704	8.8	3.4	8.8	3.4	612.3	1 584.7	268.4	694.7
Brogden CDP, Wayne County	3 246	2 988	...	1 154	956	...	5.7	2.2	5.6	2.2	579.6	1 475.5	206.1	524.5
Burlington city, Alamance County	39 498	37 266	35 930	17 696	15 053	12 286	52.8	20.4	52.7	20.3	749.5	1 945.7	335.8	871.7
Butner CDP, Granville County	4 679	4 240	3 538	1 244	890	600	17.8	6.9	17.8	6.9	262.9	678.1	69.9	180.3
Camp Lejeune Central CDP, Onslow County	36 716	30 764	34 549	4 175	4 108	4 080	71.6	27.7	50.7	19.6	724.2	1 873.3	82.3	213.0
Canton town, Haywood County	3 790	4 631	5 158	1 854	1 976	1 928	9.2	3.5	9.2	3.5	412.0	1 082.9	201.5	529.7
Carolina Beach town, New Hanover County	3 630	2 000	1 663	3 342	1 447	1 639	4.9	1.9	4.4	1.7	825.0	2 135.3	759.5	1 965.9
Carrboro town, Orange County	11 553	7 336	5 058	6 108	3 748	1 944	9.1	3.5	9.1	3.5	1 269.6	3 300.9	671.2	1 745.1
Cary town, Wake County	43 858	21 763	7 686	18 008	7 948	2 368	81.7	31.5	80.7	31.2	543.5	1 405.7	223.1	577.2
Chapel Hill town	38 719	32 421	26 199	14 850	10 482	7 033	43.0	16.6	42.8	16.5	904.6	2 346.6	347.0	900.0
Durham County	1 115	383	4	579	109	2	1.4	.6	1.4	.6	796.4	1 858.3	413.6	965.0
Orange County	37 604	32 038	26 195	14 271	10 373	7 031	41.6	16.0	41.4	16.0	908.3	2 350.3	344.7	891.9
Charlotte city, Mecklenburg County	395 934	r315 474	241 420	170 430	r124 444	80 752	452.2	174.6	451.3	174.3	877.3	2 271.6	377.6	977.8
Cherryville city, Gaston County	4 756	4 844	5 258	2 079	1 913	1 722	9.4	3.6	9.4	3.6	506.0	1 321.1	221.2	577.5
China Grove town, Rowan County	2 732	2 081	1 788	1 163	866	679	3.8	1.5	3.8	1.5	718.9	1 821.3	306.1	775.3
Clayton town, Johnston County	4 756	4 091	3 103	2 018	1 630	1 080	10.7	4.1	10.7	4.1	444.5	1 160.0	188.6	492.2
Clemmons village, Forsyth County	6 020	...	...	2 256	...	...	12.3	4.7	12.1	4.7	497.5	1 280.9	186.4	480.0
Clinton city, Sampson County	8 204	7 552	7 157	3 557	2 996	2 445	17.5	6.8	17.4	6.7	471.5	1 224.5	204.4	530.9
Concord city, Cabarrus County	27 347	16 942	18 464	11 616	6 818	6 319	56.8	21.9	56.5	21.8	484.0	1 254.4	205.6	532.8
Conover city, Catawba County	5 465	4 245	3 355	2 241	1 545	1 070	18.0	6.9	18.0	6.9	303.6	792.0	124.5	324.8
Cornelius town, Mecklenburg County	2 581	1 460	1 296	1 079	619	477	8.8	3.4	8.6	3.3	300.1	782.1	125.5	327.0
Cullowhee CDP, Jackson County	4 029	...	...	784	...	...	8.3	3.2	8.3	3.2	485.4	1 259.1	94.5	245.0
Dallas town, Gaston County	3 012	3 340	4 059	1 272	1 285	1 238	3.7	1.4	3.7	1.4	814.1	2 151.4	343.8	908.6
Davidson town	4 046	3 241	2 931	1 332	847	685	8.2	3.2	7.7	3.0	525.5	1 348.7	173.0	444.0
Iredell County	–	–	...	–	–	...	.7	.3	.7	.3	–	–	–	–
Mecklenburg County	4 046	3 241	2 931	1 332	847	685	7.5	2.9	7.0	2.7	578.0	1 498.5	190.3	493.3
Dunn city, Harnett County	8 336	8 962	8 302	3 638	3 472	2 805	13.5	5.2	13.5	5.2	617.5	1 603.1	269.5	699.6
Durham city	136 611	r101 149	95 438	60 607	r40 056	31 729	179.6	69.3	179.4	69.3	761.5	1 971.3	337.8	874.6
Durham County	136 594	r101 149	95 438	60 602	r40 056	31 729	179.6	69.3	179.4	69.3	761.4	1 971.1	337.8	874.5
Orange County	17	...	...	5	...	...	–	–	–	–	–	–	–	–
East Flat Rock CDP, Henderson County	3 218	3 365	2 627	1 572	1 504	933	8.8	3.4	8.8	3.4	365.7	946.5	178.6	462.4

TIPSII [UPF] GPH21 CENSUS90 71583900 08/27/93 11:03 AM MACHINE: C DATA:CENSUS90*PH211PSDA00. 08/26/93 14:50:22 TAPE: NONE FRAME: 531
TSF:CENSUS90*92. 08/26/93 14:51:46 UTF:CENSUS90*93. 08/26/93 14:51:47 META:CENSUS90*PH211TABLES00. 08/26/93 15:23:55

Table 45. Population and Housing Units, 1970 to 1990; Area Measurements and Density: 1990—Con.

[For information concerning historical counts, see "User Notes." Density is computed using land area. For definitions of terms and meanings of symbols, see text]

State Place and [In Selected States] County Subdivision [2,500 or More Persons]	Population			Housing units			1990 area measurements				1990 density			
							Total area		Land area		Population per—		Housing units per—	
	1990	1980	1970	1990	1980	1970	Square kilometers	Square miles	Square kilometers	Square miles	Square kilometer	Square mile	Square kilometer	Square mile
North Carolina—Con.														
East Rockingham CDP, Richmond County	4 158	5 190	2 858	1 813	1 976	1 016	8.9	3.5	8.9	3.4	467.2	1 222.9	203.7	533.2
Eden city, Rockingham County	15 238	15 672	15 871	6 797	6 569	5 544	30.7	11.9	30.3	11.7	502.9	1 302.4	224.3	580.9
Edenton town, Chowan County	5 268	5 357	4 956	2 199	2 040	1 634	13.3	5.1	12.8	4.9	411.6	1 075.1	171.8	448.8
Elizabeth City city	14 292	14 004	14 381	5 800	5 395	5 088	13.4	5.2	11.7	4.5	1 221.5	3 176.0	495.7	1 288.9
Camden County	29	–	–	20	–	–	.6	.2	.1	–	290.0	–	200.0	–
Pasquotank County	14 263	14 004	14 381	5 780	5 395	5 088	12.7	4.9	11.6	4.5	1 229.6	3 169.6	498.3	1 284.4
Elizabethtown town, Bladen County	3 704	3 551	1 418	1 586	1 347	523	9.7	3.8	9.6	3.7	385.8	1 001.1	165.2	428.6
Elkin town	3 790	2 858	2 899	1 798	1 228	1 129	14.0	5.4	13.8	5.3	274.6	715.1	130.3	339.2
Surry County	3 720	2 804	2 899	1 765	1 196	1 129	13.8	5.3	13.6	5.2	273.5	715.4	129.8	339.4
Wilkes County	70	54	–	33	32	–	.2	.1	.2	.1	350.0	700.0	165.0	330.0
Elon College town, Alamance County	4 394	2 873	2 150	1 113	656	405	6.5	2.5	6.5	2.5	676.0	1 757.6	171.2	445.2
Elroy CDP, Wayne County	4 028	4 073	...	1 654	1 518	...	17.5	6.8	17.5	6.8	230.2	592.4	94.5	243.2
Enfield town, Halifax County	3 082	2 995	3 272	1 139	1 045	975	3.2	1.2	3.2	1.2	963.1	2 568.3	355.9	949.2
Enochville CDP, Rowan County	2 901	2 646	...	1 157	978	...	12.1	4.7	11.4	4.4	254.5	659.3	101.5	263.0
Erwin town, Harnett County	4 061	2 828	2 852	1 891	1 159	987	8.8	3.4	8.7	3.3	466.8	1 230.6	217.4	573.0
Farmville town, Pitt County	4 392	4 707	4 424	1 887	1 813	1 496	6.1	2.4	6.1	2.4	720.0	1 830.0	309.3	786.3
Fayetteville city, Cumberland County	75 695	59 507	53 510	31 712	23 053	17 865	106.9	41.3	105.1	40.6	720.2	1 864.4	301.7	781.1
Fletcher town, Henderson County	2 787	...	...	1 193	...	...	12.2	4.7	12.2	4.7	228.4	593.0	97.8	253.8
Forest City town, Rutherford County	7 475	7 688	7 179	3 310	3 168	2 384	16.8	6.5	16.8	6.5	444.9	1 150.0	197.0	509.2
Forest Oaks CDP, Guilford County	3 054	...	...	1 123	...	...	13.3	5.1	13.1	5.1	233.1	598.8	85.7	220.2
Fort Bragg CDP, Cumberland County	34 744	37 834	46 995	4 896	4 860	4 781	49.4	19.1	49.2	19.0	706.2	1 828.6	99.5	257.7
Franklin town, Macon County	2 873	2 640	2 336	1 682	1 369	973	9.2	3.5	9.1	3.5	315.7	820.9	184.8	480.6
Fuquay-Varina town, Wake County	4 562	3 110	3 576	1 959	1 268	1 097	14.0	5.4	14.0	5.4	325.9	844.8	139.9	362.8
Gamewell town, Caldwell County	3 357	...	...	1 359	...	...	18.6	7.2	18.6	7.2	180.5	466.3	73.1	188.8
Garner town, Wake County	14 967	10 073	4 923	5 975	3 566	1 457	31.4	12.1	29.5	11.4	507.4	1 312.9	202.5	524.1
Gastonia city, Gaston County	54 732	r47 218	47 322	22 196	r17 768	15 290	79.1	30.5	78.7	30.4	695.5	1 800.4	282.0	730.1
Gibsonville town	3 441	2 865	2 019	1 443	1 167	718	5.4	2.1	5.4	2.1	637.2	1 638.6	267.2	687.1
Alamance County	1 480	889	842	613	377	294	2.1	.8	2.1	.8	704.8	1 850.0	291.9	766.3
Guilford County	1 961	1 976	1 177	830	790	424	3.3	1.3	3.3	1.3	594.2	1 508.5	251.5	638.5
Glen Raven CDP, Alamance County	2 616	2 755	2 848	1 080	1 080	901	11.3	4.4	11.2	4.3	233.6	608.4	96.4	251.2
Goldsboro city, Wayne County	40 709	31 871	26 960	14 345	11 490	9 079	54.5	21.0	54.5	21.0	747.0	1 938.5	263.2	683.1
Graham city, Alamance County	10 426	8 674	8 172	4 517	3 532	2 761	18.3	7.1	18.3	7.1	569.7	1 468.5	246.8	636.2
Granite Falls town, Caldwell County	3 253	2 580	2 388	1 366	986	811	8.7	3.3	8.5	3.3	382.7	985.8	160.7	413.9
Greensboro city, Guilford County	183 521	155 642	144 076	80 411	59 859	45 558	207.6	80.2	206.7	79.8	887.9	2 299.8	389.0	1 007.7
Greenville city, Pitt County	44 972	r35 740	29 063	18 054	r12 364	8 746	47.7	18.4	46.7	18.0	963.0	2 498.4	386.6	1 003.0
Half Moon CDP, Onslow County	6 306	3 592	...	2 106	1 217	...	16.3	6.3	16.3	6.3	386.9	1 001.0	129.2	334.3
Hamlet city, Richmond County	6 196	4 720	4 627	2 687	2 030	1 730	10.9	4.2	10.7	4.1	579.1	1 511.2	251.1	655.4
Havelock city, Craven County	20 268	17 718	3 012	6 096	4 515	978	40.7	15.7	38.5	14.9	526.4	1 360.3	158.3	409.1
Hemby Bridge CDP, Union County	2 876	...	...	956	...	...	8.9	3.4	8.9	3.4	323.1	845.9	107.4	281.2
Henderson city, Vance County	15 655	13 522	13 896	6 446	5 132	4 588	18.4	7.1	18.3	7.1	855.5	2 204.9	352.2	907.9
Hendersonville city, Henderson County	7 284	6 862	6 443	3 690	3 333	2 757	10.9	4.2	10.9	4.2	668.3	1 734.3	338.5	878.6
Hickory city	28 301	20 757	20 569	12 701	8 629	7 132	52.6	20.3	52.6	20.3	538.0	1 394.1	241.5	625.7
Burke County	79	73	110	15	25	29	1.9	.7	1.9	.7	41.6	112.9	7.9	21.4
Catawba County	28 222	20 684	20 459	12 686	8 604	7 103	50.7	19.6	50.7	19.6	556.6	1 439.9	250.2	647.2
High Point city	69 496	r63 479	63 229	29 408	r24 371	20 434	115.6	44.6	111.4	43.0	623.8	1 616.2	264.0	683.9
Davidson County	471	537	–	299	268	–	1.0	.4	1.0	.4	471.0	1 177.5	299.0	747.5
Forsyth County	6	...	...	3	...	...	.1	–	.1	–	60.0	–	30.0	–
Guilford County	68 982	r62 913	63 209	29 089	r24 093	20 428	113.7	43.9	109.5	42.3	630.0	1 630.8	265.7	687.7
Randolph County	37	29	20	17	10	6	.8	.3	.8	.3	46.3	123.3	21.3	56.7
Hillsborough town, Orange County	4 263	3 019	1 444	1 783	1 221	483	9.2	3.6	9.2	3.5	463.4	1 218.0	193.8	509.4
Hope Mills town, Cumberland County	8 184	5 412	1 866	3 133	1 989	635	12.2	4.7	11.8	4.6	693.6	1 779.1	265.5	681.1
Hudson town, Caldwell County	2 819	2 888	2 820	1 188	1 057	873	8.1	3.1	8.1	3.1	348.0	909.4	146.7	383.2
Huntersville town, Mecklenburg County	3 014	1 294	1 538	1 330	512	466	5.0	1.9	5.0	1.9	602.8	1 586.3	266.0	700.0
Icard CDP, Burke County	2 553	2 484	...	1 060	917	...	10.2	3.9	10.1	3.9	252.8	654.6	105.0	271.8
Jacksonville city, Onslow County	30 013	r18 237	16 289	11 810	r7 069	5 517	34.3	13.3	33.7	13.0	890.6	2 308.7	350.4	908.5
James City CDP, Craven County	4 279	2 953	2 577	1 823	1 178	797	22.1	8.5	12.4	4.8	345.1	891.5	147.0	379.8
Jamestown town, Guilford County	2 600	2 148	1 297	1 051	831	407	5.6	2.2	5.6	2.2	464.3	1 181.8	187.7	477.7
Kannapolis city	29 696	...	...	12 717	...	...	41.1	15.9	40.7	15.7	729.6	1 891.5	312.5	810.0
Cabarrus County	21 220	...	...	9 134	...	...	28.9	11.1	28.9	11.1	734.3	1 911.7	316.1	822.9
Rowan County	8 476	...	...	3 583	...	...	12.2	4.7	11.8	4.6	718.3	1 842.6	303.6	778.9
Kernersville town	10 836	r5 875	4 815	5 069	r2 445	1 560	18.7	7.2	18.7	7.2	579.5	1 505.0	271.1	704.0
Forsyth County	10 836	r5 875	4 815	5 069	r2 445	1 560	18.7	7.2	18.7	7.2	579.5	1 505.0	271.1	704.0
Guilford County	–	...	...	–	...	...	–	–	–	–	–	–	–	–
Kill Devil Hills town, Dare County	4 238	r1 671	357	4 809	r2 548	1 069	14.3	5.5	14.2	5.5	298.5	770.5	338.7	874.4
King city	4 059	...	...	1 562	...	...	9.1	3.5	9.1	3.5	446.0	1 159.7	171.6	446.3
Forsyth County	–	...	...	–	...	...	.2	.1	.2	.1	–	–	–	–
Stokes County	4 059	...	...	1 562	...	...	9.0	3.5	9.0	3.5	451.0	1 159.7	173.6	446.3
Kings Mountain city	8 763	9 080	8 465	3 689	3 413	2 813	15.1	5.8	15.1	5.8	580.3	1 510.9	244.3	636.0
Cleveland County	8 007	8 430	8 323	3 447	3 147	2 770	14.3	5.5	14.3	5.5	559.9	1 455.8	241.0	626.7
Gaston County	756	650	142	242	266	43	.8	.3	.8	.3	945.0	2 520.0	302.5	806.7
Kinston city, Lenoir County	25 295	25 234	23 020	10 826	9 706	8 118	34.4	13.3	34.0	13.1	744.0	1 930.9	318.4	826.4
La Grange town, Lenoir County	2 805	3 147	2 679	1 220	1 192	882	5.3	2.0	5.3	2.0	529.2	1 402.5	230.2	610.0
Laurinburg city, Scotland County	11 643	r11 480	8 859	4 637	r4 036	2 639	19.8	7.6	19.5	7.5	597.1	1 552.4	237.8	618.3
Lenoir city, Caldwell County	14 192	13 748	14 705	6 338	5 511	4 850	35.2	13.6	35.2	13.6	403.2	1 043.5	180.1	466.0
Lewisville CDP, Forsyth County	3 206	4 547	...	1 337	1 682	...	9.5	3.7	9.5	3.7	337.5	866.5	140.7	361.4

TIPSII [UPF] GPH21 CENSUS90 71583900 08/27/93 11:03 AM MACHINE: C DATA:CENSUS90*PH21TIPSDA00, 08/26/93 14:50:22 TAPE: NONE FRAME: 532
TSF:CENSUS90*92. 08/26/93 14:51:46 UTF:CENSUS90*93. 08/26/93 14:51:47 META:CENSUS90*PH21TABLES00. 08/26/93 15:23:55

Table 45. Population and Housing Units, 1970 to 1990; Area Measurements and Density: 1990—Con.

[For information concerning historical counts, see "User Notes." Density is computed using land area. For definitions of terms and meanings of symbols, see text]

State Place and [In Selected States] County Subdivision [2,500 or More Persons]	Population			Housing units			1990 area measurements				1990 density			
							Total area		Land area		Population per—		Housing units per—	
	1990	1980	1970	1990	1980	1970	Square kilometers	Square miles	Square kilometers	Square miles	Square kilometer	Square mile	Square kilometer	Square mile
North Carolina—Con.														
Lexington city, Davidson County	16 581	15 711	17 205	7 486	6 485	5 670	31.1	12.0	31.1	12.0	533.2	1 381.8	240.7	623.8
Lincolnton city, Lincoln County	6 847	4 879	5 293	2 880	2 120	1 853	14.3	5.5	14.3	5.5	478.8	1 244.9	201.4	523.6
Long Beach town, Brunswick County	3 816	1 844	493	4 618	2 967	1 717	18.5	7.1	15.9	6.1	240.0	625.6	290.4	757.0
Long View town	3 229	3 587	3 360	1 474	1 465	1 193	5.7	2.2	5.7	2.2	566.5	1 467.7	258.6	670.0
Burke County	358	310	269	155	128	100	.6	.2	.6	.2	596.7	1 790.0	258.3	775.0
Catawba County	2 871	3 277	3 091	1 319	1 337	1 093	5.1	2.0	5.1	2.0	562.9	1 435.5	258.6	659.5
Louisburg town, Franklin County	3 037	3 238	2 941	1 064	1 051	903	4.9	1.9	4.9	1.9	619.8	1 598.4	217.1	560.0
Lowell city, Gaston County	2 704	r2 917	3 307	1 124	r1 150	1 028	6.8	2.6	6.8	2.6	397.6	1 040.0	165.3	432.3
Lumberton city, Robeson County	18 601	18 241	16 961	7 606	6 834	5 542	31.3	12.1	31.1	12.0	598.1	1 550.1	244.6	633.8
Maiden town	2 574	2 574	2 416	1 023	954	805	7.4	2.8	7.3	2.8	352.6	919.3	140.1	365.4
Catawba County	2 574	2 574	2 416	1 023	954	805	7.3	2.8	7.2	2.8	357.5	919.3	142.1	365.4
Lincoln County	–	–	...	–	–	...	.1	–	.1	–	–	–	–	–
Marion city, McDowell County	4 765	3 684	3 335	2 256	1 605	1 232	8.3	3.2	8.3	3.2	574.1	1 489.1	271.8	705.0
Mar-Mac CDP, Wayne County	3 282	3 366	...	1 326	1 223	...	11.6	4.5	11.5	4.5	285.4	729.3	115.3	294.7
Masonboro CDP, New Hanover County	7 010	r3 729	...	2 687	r1 162	...	17.4	6.7	15.8	6.1	443.7	1 149.2	170.1	440.5
Matthews town, Mecklenburg County	13 651	1 648	783	5 330	602	283	31.8	12.3	31.8	12.3	429.3	1 109.8	167.6	433.3
Mebane city	4 754	2 782	2 573	2 017	1 099	865	8.4	3.2	8.4	3.2	566.0	1 485.6	240.1	630.3
Alamance County	4 269	2 403	2 387	1 806	958	803	7.7	3.0	7.7	3.0	554.4	1 423.0	234.5	602.0
Orange County	485	379	186	211	141	62	.6	.2	.6	.2	808.3	2 425.0	351.7	1 055.0
Mint Hill town, Mecklenburg County	11 567	7 915	...	4 093	2 578	...	46.9	18.1	46.8	18.1	247.2	639.1	87.5	226.1
Mocksville town, Davie County	3 399	2 637	2 529	1 514	1 088	889	13.0	5.0	12.9	5.0	263.5	679.8	117.4	302.8
Monroe city, Union County	16 127	12 639	11 282	6 347	4 667	3 735	36.5	14.1	35.9	13.9	449.2	1 160.2	176.8	456.6
Mooresville town, Iredell County	9 317	8 575	8 808	3 808	3 430	3 049	15.3	5.9	15.3	5.9	609.0	1 579.2	248.9	645.4
Morehead City town, Carteret County	6 046	4 359	5 233	3 206	1 979	1 973	7.9	3.0	6.8	2.6	889.1	2 325.4	471.5	1 233.1
Morganton city, Burke County	15 085	13 763	13 625	6 558	5 229	3 874	43.3	16.7	43.3	16.7	348.4	903.3	151.5	392.7
Mountain View CDP, Catawba County	3 697	...	...	1 311	...	...	12.1	4.7	12.1	4.7	305.5	786.6	108.3	278.9
Mount Airy city, Surry County	7 156	6 862	7 325	3 417	3 007	2 682	16.4	6.3	16.4	6.3	436.3	1 135.9	208.4	542.4
Mount Holly city, Gaston County	7 710	4 530	5 107	3 284	1 742	1 621	18.0	7.0	17.5	6.8	440.6	1 133.8	187.7	482.9
Mount Olive town	4 582	4 876	4 914	1 853	1 732	1 580	5.9	2.3	5.9	2.3	776.6	1 992.2	314.1	805.7
Duplin County	1	7	42	1	1	13	–	–	–	–	–	–	–	–
Wayne County	4 581	4 869	4 872	1 852	1 731	1 567	5.9	2.3	5.9	2.3	776.4	1 991.7	313.9	805.2
Murfreesboro town, Hertford County	2 580	3 007	4 418	931	868	1 153	4.8	1.9	4.8	1.9	537.5	1 357.9	194.0	490.0
Myrtle Grove CDP, New Hanover County	4 275	2 552	...	1 828	1 003	...	18.8	7.3	17.8	6.9	240.2	619.6	102.7	264.9
Nashville town, Nash County	3 617	r3 033	1 670	1 333	r1 196	602	6.8	2.6	6.8	2.6	531.9	1 391.2	196.0	512.7
New Bern city, Craven County	17 363	14 557	14 660	8 024	6 388	5 432	28.0	10.8	26.5	10.2	655.2	1 702.3	302.8	786.7
New Hope CDP, Wake County	5 694	6 745	...	2 354	2 561	...	21.6	8.3	21.4	8.3	266.1	686.0	110.0	283.6
New Hope CDP, Wayne County	4 491	6 685	...	1 604	2 401	...	12.8	5.0	12.7	4.9	353.6	916.5	126.3	327.3
Newport town, Carteret County	2 516	1 883	1 735	920	647	534	5.1	2.0	5.0	1.9	503.2	1 324.2	184.0	484.2
New River Station CDP, Onslow County	9 732	5 401	8 699	447	447	766	23.8	9.2	19.8	7.6	491.5	1 280.5	22.6	58.8
Newton city, Catawba County	9 304	7 624	7 857	3 986	3 030	2 632	21.1	8.2	21.1	8.1	440.9	1 148.6	188.9	492.1
North Hickory CDP, Catawba County	4 299	4 322	2 325	1 684	1 607	797	15.3	5.9	13.5	5.2	318.4	826.7	124.7	323.8
North Wilkesboro town, Wilkes County	3 384	r3 275	3 357	1 607	r1 348	1 225	12.2	4.7	12.2	4.7	277.4	720.0	131.7	341.9
Ogden CDP, New Hanover County	3 228	2 811	...	1 319	996	...	12.5	4.8	12.2	4.7	264.6	686.8	108.1	280.6
Oxford city, Granville County	7 913	r7 709	7 178	3 111	r2 917	2 357	10.8	4.2	10.8	4.2	732.7	1 884.0	288.1	740.7
Parkwood CDP, Durham County	4 123	3 420	2 267	1 453	1 076	588	5.4	2.1	5.3	2.0	777.9	2 061.5	274.2	726.5
Pinehurst town, Moore County	5 103	...	...	3 326	...	...	29.7	11.5	28.8	11.1	177.2	459.7	115.5	299.6
Pineville town, Mecklenburg County	2 970	1 525	1 948	1 495	566	569	7.2	2.8	7.2	2.8	412.5	1 060.7	207.6	533.9
Piney Green CDP, Onslow County	8 999	6 058	...	3 561	2 342	...	35.4	13.7	35.2	13.6	255.7	661.7	101.2	261.8
Plymouth town, Washington County	4 328	4 571	4 774	1 793	1 695	1 513	10.0	3.8	9.7	3.8	446.2	1 138.9	184.8	471.8
Pope AFB CDP, Cumberland County	2 857	...	...	472	...	...	7.6	2.9	7.6	2.9	375.9	985.2	62.1	162.8
Poplar Tent CDP, Cabarrus County	3 872	2 764	...	1 470	1 051	...	14.2	5.5	14.2	5.5	272.7	704.0	103.5	267.3
Pumpkin Center CDP, Onslow County	2 857	r3 927	...	955	r1 285	...	5.6	2.2	5.6	2.2	510.2	1 298.6	170.5	434.1
Raeford city, Hoke County	3 469	3 630	3 180	1 330	1 288	1 018	7.3	2.8	7.3	2.8	475.2	1 238.9	182.2	475.0
Raleigh city, Wake County	207 951	150 255	122 830	92 643	57 866	38 912	230.1	88.8	228.3	88.1	910.9	2 360.4	405.8	1 051.6
Randleman city, Randolph County	2 612	2 156	2 312	1 170	872	844	7.2	2.8	7.1	2.7	367.9	967.4	164.8	433.3
Red Springs town, Robeson County	3 799	3 607	3 383	1 549	1 306	1 109	6.2	2.4	6.2	2.4	612.7	1 582.9	249.8	645.4
Reidsville city, Rockingham County	12 183	12 492	13 636	5 369	4 982	4 671	20.5	7.9	20.5	7.9	594.3	1 542.2	261.9	679.6
River Road CDP, Beaufort County	3 892	...	...	1 799	...	...	24.7	9.5	18.3	7.1	212.7	548.2	98.3	253.4
Roanoke Rapids city, Halifax County	15 722	14 702	13 508	6 738	5 783	4 643	20.2	7.8	20.1	7.8	782.2	2 015.6	335.2	863.8
Rockingham city, Richmond County	9 399	8 300	5 852	3 971	3 215	2 106	17.0	6.6	16.9	6.5	556.2	1 446.0	235.0	610.9
Rocky Mount city	48 997	r41 526	34 284	20 173	r16 268	11 781	65.2	25.2	64.7	25.0	757.3	1 959.9	311.8	806.9
Edgecombe County	17 057	17 078	15 252	6 594	6 390	5 043	16.4	6.3	16.4	6.3	1 040.1	2 707.5	402.1	1 046.7
Nash County	31 940	r24 448	19 032	13 579	r9 878	6 738	48.8	18.8	48.3	18.7	661.3	1 708.0	281.1	726.1
Roxboro city, Person County	7 332	7 532	5 370	3 195	2 969	1 966	10.2	3.9	10.2	3.9	718.8	1 880.0	313.2	819.2
Royal Pines CDP, Buncombe County	4 418	...	...	1 865	...	...	7.9	3.0	7.9	3.0	559.2	1 472.7	236.1	621.7
Rutherfordton town, Rutherford County	3 617	3 434	3 245	1 572	1 460	1 180	10.6	4.1	10.6	4.1	341.2	882.2	148.3	383.4
St. Stephens CDP, Catawba County	8 734	10 797	...	3 360	3 736	...	26.4	10.2	25.7	9.9	339.8	882.2	130.7	339.4
Salisbury city, Rowan County	23 087	22 677	22 515	9 906	8 821	7 498	42.4	16.4	42.4	16.4	544.5	1 407.7	233.6	604.0
Sanford city, Lee County	14 475	14 773	11 716	6 223	5 903	4 075	36.2	14.0	36.1	14.0	401.0	1 033.9	172.4	444.5
Sawmills town, Caldwell County	4 088	...	...	1 598	...	...	13.0	5.0	13.0	5.0	314.5	817.6	122.9	319.6
Scotland Neck town, Halifax County	2 575	2 834	2 869	1 066	1 190	1 053	3.2	1.2	3.2	1.2	804.7	2 145.8	333.1	888.3
Seagate CDP, New Hanover County	5 444	3 421	...	2 259	1 266	...	13.0	5.0	11.5	4.4	473.4	1 237.3	196.4	513.4
Sedge Garden CDP, Forsyth County	2 784	...	...	1 097	...	...	9.5	3.7	9.4	3.6	296.2	773.3	116.7	304.7

TIPSII [UPF] GPH21 CENSUS90 71583900 08/27/93 11:03 AM MACHINE: C DATA:CENSUS90*PH211PSDA00. 08/26/93 14:50:22 TAPE: NONE FRAME: 533
TSF:CENSUS90*92. 08/26/93 14:51:46 UTF:CENSUS90*93. 08/26/93 14:51:47 META:CENSUS90*PH211TABLES00. 08/26/93 15:23:55

Table 45. Population and Housing Units, 1970 to 1990; Area Measurements and Density: 1990—Con.

[For information concerning historical counts, see "User Notes." Density is computed using land area. For definitions of terms and meanings of symbols, see text]

State Place and [In Selected States] County Subdivision [2,500 or More Persons]	Population			Housing units			1990 area measurements				1990 density			
							Total area		Land area		Population per—		Housing units per—	
	1990	1980	1970	1990	1980	1970	Square kilometers	Square miles	Square kilometers	Square miles	Square kilometer	Square mile	Square kilometer	Square mile
North Carolina—Con.														
Selma town, Johnston County	4 600	4 762	4 356	1 987	1 887	1 543	8.0	3.1	8.0	3.1	575.0	1 483.9	248.4	641.0
Shelby city, Cleveland County	14 669	15 310	16 328	6 474	5 980	5 531	22.7	8.8	22.7	8.8	646.2	1 666.9	285.2	735.7
Sherrills Ford CDP, Catawba County	3 185	...	...	2 061	...	...	45.5	17.6	30.6	11.8	104.1	269.9	67.4	174.7
Siler City town, Chatham County	4 808	4 446	4 689	2 027	1 730	1 606	12.0	4.6	12.0	4.6	400.7	1 045.2	168.9	440.7
Silver Lake CDP, New Hanover County	4 071	3 678	...	1 503	1 220	...	17.0	6.6	17.0	6.6	239.5	616.8	88.4	227.7
Smith Creek CDP, New Hanover County	7 461	6 562	...	2 815	2 207	...	13.8	5.3	13.8	5.3	540.7	1 407.7	204.0	531.1
Smithfield town, Johnston County	7 540	7 288	6 677	3 278	2 882	2 306	12.3	4.7	12.2	4.7	618.0	1 604.3	268.7	697.4
Southern Pines town, Moore County	9 129	r8 620	5 937	4 438	r3 783	2 145	27.2	10.5	26.8	10.4	340.6	877.8	165.6	426.7
South Gastonia CDP, Gaston County	5 487	4 767	3 718	2 131	1 672	1 192	17.4	6.7	17.4	6.7	315.3	819.0	122.5	318.1
Spencer town, Rowan County	3 219	2 938	3 075	1 384	1 274	1 157	5.6	2.2	5.6	2.2	574.8	1 463.2	247.1	629.1
Spindale town, Rutherford County	4 040	4 246	3 848	1 735	1 660	1 371	13.5	5.2	13.5	5.2	299.3	776.9	128.5	333.7
Spring Lake town, Cumberland County	7 524	6 273	3 968	3 090	2 604	1 546	7.9	3.0	7.8	3.0	964.6	2 508.0	396.2	1 030.0
Stanley town, Gaston County	2 823	2 341	2 336	1 122	885	717	5.1	2.0	5.1	2.0	553.5	1 411.5	220.0	561.0
Stanleyville CDP, Forsyth County	4 779	5 039	2 362	2 212	2 135	788	17.5	6.8	17.5	6.7	273.1	713.3	126.4	330.1
Statesville city, Iredell County	17 567	18 622	20 007	7 916	7 471	6 887	33.5	12.9	33.5	12.9	524.4	1 361.8	236.3	613.6
Swannanoa CDP, Buncombe County	3 538	5 586	1 966	1 498	2 158	719	14.9	5.7	14.8	5.7	239.1	620.7	101.2	262.8
Tarboro town, Edgecombe County	11 037	r8 741	9 425	4 520	r3 486	3 145	23.6	9.1	23.5	9.1	469.7	1 212.9	192.3	496.7
Thomasville city, Davidson County	15 915	14 144	15 230	6 928	5 429	4 805	26.1	10.1	26.1	10.1	609.8	1 575.7	265.4	685.9
Trinity CDP, Randolph County	5 469	r6 878	...	2 199	r2 506	...	33.5	12.9	33.5	12.9	163.3	424.0	65.6	170.5
Troy town, Montgomery County	3 404	2 702	2 429	1 181	1 103	805	6.7	2.6	6.6	2.6	515.8	1 309.2	178.9	454.2
Valdese town, Burke County	3 914	3 364	3 182	1 795	1 410	1 170	11.0	4.2	10.9	4.2	359.1	931.9	164.7	427.4
Wadesboro town, Anson County	3 645	4 206	3 977	1 552	1 636	1 467	7.7	3.0	7.7	3.0	473.4	1 215.0	201.6	517.3
Wake Forest town, Wake County	5 769	3 780	3 148	2 299	1 267	1 051	12.5	4.8	12.5	4.8	461.5	1 201.9	183.9	479.0
Wallace town	2 939	2 903	2 905	1 251	1 175	995	5.4	2.1	5.4	2.1	544.3	1 399.5	231.7	595.7
Duplin County	2 911	2 879	2 905	1 237	1 166	995	4.7	1.8	4.7	1.8	619.4	1 617.2	263.2	687.2
Pender County	28	24	...	14	9	...	.8	.3	.8	.3	35.0	93.3	17.5	46.7
Warsaw town, Duplin County	2 859	2 910	2 701	1 199	1 109	966	6.6	2.5	6.6	2.5	433.2	1 143.6	181.7	479.6
Washington city, Beaufort County	9 075	8 418	8 961	3 873	3 395	3 092	15.6	6.0	14.8	5.7	613.2	1 592.1	261.7	679.5
Waynesville town, Haywood County	6 758	6 765	6 488	3 355	2 974	2 287	15.0	5.8	15.0	5.8	450.5	1 165.2	223.7	578.4
Weddington town	3 803	...	...	1 252	...	...	38.0	14.7	37.7	14.6	100.9	260.5	33.2	85.8
Mecklenburg County	–	...	...	–	...	...	–	–	–	–	–	–	–	–
Union County	3 803	...	...	1 252	...	...	38.0	14.7	37.7	14.6	100.9	260.5	33.2	85.8
Welcome CDP, Davidson County	3 377	3 243	...	1 357	1 228	...	21.7	8.4	21.7	8.4	155.6	402.0	62.5	161.5
Wendell town, Wake County	2 822	2 222	1 929	1 141	877	730	4.1	1.6	4.1	1.6	688.3	1 763.8	278.3	713.1
Whiteville city, Columbus County	5 078	5 565	4 195	2 287	2 345	1 446	9.9	3.8	9.9	3.8	512.9	1 336.3	231.0	601.8
Wilkesboro town, Wilkes County	2 573	2 335	2 038	1 027	948	665	11.3	4.4	11.3	4.4	227.7	584.8	90.9	233.4
Williamston town, Martin County	5 503	6 159	6 570	2 327	2 289	2 121	7.6	2.9	7.6	2.9	724.1	1 897.6	306.2	802.4
Wilmington city, New Hanover County	55 530	44 000	46 169	26 469	19 212	17 223	77.6	30.0	76.9	29.7	722.1	1 869.7	344.2	891.2
Wilson city, Wilson County	36 930	34 424	29 347	15 383	13 032	9 506	48.4	18.7	47.9	18.5	771.0	1 996.2	321.1	831.5
Windemere CDP, New Hanover County	4 604	4 115	...	1 807	1 333	...	9.9	3.8	9.9	3.8	465.1	1 211.6	182.5	475.5
Wingate town, Union County	2 821	2 615	2 569	679	562	411	3.6	1.4	3.6	1.4	783.6	2 015.0	188.6	485.0
Winston-Salem city, Forsyth County	143 485	131 885	133 683	65 631	53 597	45 149	185.8	71.7	184.2	71.1	779.0	2 018.1	356.3	923.1
Winterville town, Pitt County	2 816	2 052	1 437	1 104	732	465	3.3	1.3	3.3	1.3	853.3	2 166.2	334.5	849.2
Woodfin town, Buncombe County	2 736	3 260	...	1 329	1 253	...	8.9	3.4	8.5	3.3	321.9	829.1	156.4	402.7
Wrightsboro CDP, New Hanover County	4 752	3 985	...	1 804	1 419	...	32.0	12.4	32.0	12.4	148.5	383.2	56.4	145.5
Wrightsville Beach town, New Hanover County	2 937	2 910	1 701	2 413	2 251	1 437	5.8	2.3	3.4	1.3	863.8	2 259.2	709.7	1 856.2
Yadkinville town, Yadkin County	2 525	2 216	2 232	1 003	851	671	6.7	2.6	6.7	2.6	376.9	971.2	149.7	385.8
Zebulon town, Wake County	3 173	2 055	1 839	1 233	783	670	5.6	2.2	5.6	2.2	566.6	1 442.3	220.2	560.5
North Dakota	638 800	652 717	617 792	276 340	258 772	204 235	183 123.0	70 703.9	178 695.2	68 994.3	3.6	9.3	1.5	4.0
Beulah city, Mercer County	3 363	2 908	1 344	1 437	1 184	459	6.1	2.4	6.1	2.4	551.3	1 401.3	235.6	598.8
Bismarck city, Burleigh County	49 256	44 485	34 703	20 038	17 403	11 156	64.3	24.8	63.0	24.3	781.8	2 027.0	318.1	824.6
Bottineau city, Bottineau County	2 598	2 829	2 760	1 164	1 140	907	2.7	1.0	2.7	1.0	962.2	2 598.0	431.1	1 164.0
Devils Lake city, Ramsey County	7 782	7 442	7 078	3 325	3 020	2 302	13.3	5.2	13.3	5.1	585.1	1 525.9	250.0	652.0
Dickinson city, Stark County	16 097	15 924	12 405	6 838	5 903	3 722	25.9	10.0	25.8	10.0	623.9	1 609.7	265.0	683.8
Fargo city, Cass County	74 111	61 383	53 365	31 711	25 219	17 562	77.2	29.8	77.2	29.8	960.0	2 486.9	410.8	1 064.1
Grafton city, Walsh County	4 840	5 293	5 946	2 033	1 872	1 525	7.9	3.0	7.9	3.0	612.7	1 613.3	257.3	677.7
Grand Forks city, Grand Forks County	49 425	43 765	39 008	19 589	17 174	11 884	37.4	14.4	37.4	14.4	1 321.5	3 432.3	523.8	1 360.3
Grand Forks AFB CDP, Grand Forks County	9 343	9 390	10 474	2 618	2 221	2 117	22.0	8.5	22.0	8.5	424.7	1 099.2	119.0	308.0
Hazen city, Mercer County	2 818	2 365	1 240	1 118	950	494	3.2	1.3	3.2	1.3	880.6	2 167.7	349.4	860.0
Jamestown city, Stutsman County	15 571	16 280	15 385	6 740	6 485	4 781	29.0	11.2	28.8	11.1	540.7	1 402.8	234.0	607.2
Mandan city, Morton County	15 177	15 513	11 093	5 910	5 797	3 423	26.0	10.0	25.8	10.0	588.3	1 517.7	229.1	591.0
Minot city, Ward County	34 544	32 843	32 290	15 040	13 113	10 246	34.4	13.3	34.3	13.3	1 007.1	2 597.3	438.5	1 130.8
Minot AFB CDP, Ward County	9 095	9 880	12 077	2 575	2 534	2 615	19.7	7.6	18.7	7.2	486.4	1 263.2	137.7	357.6
Rugby city, Pierce County	2 909	3 335	2 889	1 369	1 350	1 035	4.9	1.9	4.9	1.9	593.7	1 531.1	279.4	720.5
Valley City city, Barnes County	7 163	7 774	7 843	3 222	3 266	2 705	8.4	3.3	8.4	3.3	852.7	2 170.6	383.6	976.4
Wahpeton city, Richland County	8 751	9 064	7 076	3 317	2 978	1 941	12.8	5.0	12.8	5.0	683.7	1 750.2	259.1	663.4
West Fargo city, Cass County	12 287	10 099	5 161	4 574	3 780	1 580	18.3	7.1	18.3	7.1	671.4	1 730.6	249.9	644.2
Williston city, Williams County	13 131	13 336	11 280	6 083	5 155	3 737	18.2	7.0	18.0	6.9	729.5	1 903.0	337.9	881.6

TIPSII [UPF] GPH21 CENSUS90 71583900 08/27/93 11:03 AM MACHINE: C DATA:CENSUS90*PH21TIPSDA00, 08/26/93 14:50:22 TAPE: NONE FRAME: 534
TSF:CENSUS90*92, 08/26/93 14:51:46 UTF:CENSUS90*93, 08/26/93 14:51:47 META:CENSUS90*PH21TABLES00, 08/26/93 15:23:55

Table 45. Population and Housing Units, 1970 to 1990; Area Measurements and Density: 1990—Con.

[For information concerning historical counts, see "User Notes." Density is computed using land area. For definitions of terms and meanings of symbols, see text]

State Place and [In Selected States] County Subdivision [2,500 or More Persons]	Population			Housing units			1990 area measurements				1990 density			
							Total area		Land area		Population per—		Housing units per—	
	1990	1980	1970	1990	1980	1970	Square kilometers	Square miles	Square kilometers	Square miles	Square kilometer	Square mile	Square kilometer	Square mile
Ohio	10 847 115	r10 797 603	10 657 423	4 371 945	r4 108 089	3 466 688	116 103.4	44 827.5	106 067.2	40 952.6	102.3	264.9	41.2	106.8
Ada village, Hardin County	5 413	5 669	5 309	1 857	1 941	1 507	4.0	1.6	4.0	1.6	1 353.3	3 383.1	464.3	1 160.6
Akron city, Summit County	223 019	237 177	275 425	96 372	96 682	95 785	162.0	62.6	161.1	62.2	1 384.4	3 585.5	598.2	1 549.4
Alliance city	23 376	24 315	26 547	9 598	9 764	9 089	21.6	8.4	21.6	8.3	1 082.2	2 816.4	444.4	1 156.4
Mahoning County	72	–	...	29	–	...	.3	.1	.3	.1	240.0	720.0	96.7	290.0
Stark County	23 304	24 315	26 547	9 569	9 764	9 089	21.3	8.2	21.3	8.2	1 094.1	2 842.0	449.2	1 167.0
Amberley village, Hamilton County	3 108	3 442	4 761	1 276	1 251	1 438	9.0	3.5	9.0	3.5	345.3	888.0	141.8	364.6
Amherst city, Lorain County	10 332	10 638	9 902	3 864	3 609	2 847	18.2	7.0	18.2	7.0	567.7	1 476.0	212.3	552.0
Archbold village, Fulton County	3 440	3 318	3 047	1 343	1 238	972	7.6	2.9	7.3	2.8	471.2	1 228.6	184.0	479.6
Ashland city, Ashland County	20 079	20 326	19 872	8 020	7 785	6 532	24.6	9.5	24.6	9.5	816.2	2 113.6	326.0	844.2
Ashtabula city, Ashtabula County	21 633	23 449	24 313	9 209	9 159	7 925	20.0	7.7	19.6	7.6	1 103.7	2 846.4	469.8	1 211.7
Athens city, Athens County	21 265	19 743	24 168	6 098	5 764	5 403	17.6	6.8	17.6	6.8	1 208.2	3 127.2	346.5	896.8
Aurora city, Portage County	9 192	8 177	6 549	3 478	2 772	1 749	62.5	24.1	60.3	23.3	152.4	394.5	57.7	149.3
Austintown CDP, Mahoning County	32 371	33 636	29 393	13 176	12 339	8 536	30.2	11.7	30.2	11.7	1 071.9	2 766.8	436.3	1 126.2
Avon city, Lorain County	7 337	7 241	7 214	2 425	2 158	1 889	54.1	20.9	54.1	20.9	135.6	351.1	44.8	116.0
Avon Lake city, Lorain County	15 066	13 222	12 261	5 588	4 446	3 375	28.8	11.1	28.8	11.1	523.1	1 357.3	194.0	503.4
Bainbridge CDP, Geauga County	3 602	...	...	1 285	...	...	8.9	3.4	8.7	3.4	414.0	1 059.4	147.7	377.9
Ballville CDP, Sandusky County	3 083	2 839	1 652	1 189	1 010	520	7.6	3.0	7.1	2.7	434.2	1 141.9	167.5	440.4
Baltimore village, Fairfield County	2 971	2 689	2 418	1 180	1 011	818	4.4	1.7	4.4	1.7	675.2	1 747.6	268.2	694.1
Barberton city, Summit County	27 623	29 751	33 052	11 731	11 705	10 987	20.2	7.8	19.7	7.6	1 402.2	3 634.6	595.5	1 543.6
Barnesville village, Belmont County	4 326	4 633	4 292	1 905	1 956	1 661	4.9	1.9	4.9	1.9	882.9	2 276.8	388.8	1 002.6
Bay Village city, Cuyahoga County	17 000	17 846	18 163	6 359	6 050	5 291	18.3	7.1	12.0	4.6	1 416.7	3 695.7	529.9	1 382.4
Beachwood city, Cuyahoga County	10 677	9 983	9 631	4 732	3 911	2 925	11.9	4.6	11.9	4.6	897.2	2 321.1	397.6	1 028.7
Beavercreek city, Greene County	33 626	31 589	...	12 148	10 190	...	66.7	25.7	66.7	25.7	504.1	1 308.4	182.1	472.7
Beckett Ridge CDP, Butler County	4 505	...	...	1 675	...	...	12.6	4.9	12.6	4.9	357.5	919.4	132.9	341.8
Bedford city, Cuyahoga County	14 822	15 056	17 552	7 074	5 953	5 553	13.8	5.3	13.8	5.3	1 074.1	2 796.6	512.6	1 334.7
Bedford Heights city, Cuyahoga County	12 131	13 214	13 063	5 736	5 757	4 521	11.8	4.5	11.8	4.5	1 028.1	2 695.8	486.1	1 274.7
Bellaire city, Belmont County	6 028	8 241	9 655	2 950	3 462	3 703	5.0	1.9	4.9	1.9	1 230.2	3 172.6	602.0	1 552.6
Bellbrook city, Greene County	6 511	5 174	1 268	2 254	1 725	373	8.1	3.1	8.1	3.1	803.8	2 100.3	278.3	727.1
Bellefontaine city, Logan County	12 142	11 888	11 255	5 127	4 908	4 190	15.8	6.1	15.8	6.1	768.5	1 990.5	324.5	840.5
Bellevue city	8 146	8 187	8 604	3 326	3 138	2 819	9.2	3.5	9.1	3.5	895.2	2 327.4	365.5	950.3
Huron County	3 910	3 950	4 392	1 629	1 533	1 442	4.4	1.7	4.4	1.7	888.6	2 300.0	370.2	958.2
Sandusky County	4 236	4 237	4 212	1 697	1 605	1 377	4.8	1.8	4.7	1.8	901.3	2 353.3	361.1	942.8
Belpre city, Washington County	6 796	7 193	7 189	3 225	2 876	2 421	7.0	2.7	6.9	2.7	984.9	2 517.0	467.4	1 194.4
Berea city, Cuyahoga County	19 051	19 567	22 465	7 242	7 053	6 390	14.4	5.6	14.1	5.5	1 351.1	3 463.8	513.6	1 316.7
Bexley city, Franklin County	13 088	13 405	14 888	4 960	4 950	4 709	6.4	2.5	6.4	2.5	2 045.0	5 235.2	775.0	1 984.0
Blacklick Estates CDP, Franklin County	10 080	11 223	8 351	3 371	3 377	2 104	6.3	2.4	6.3	2.4	1 600.0	4 200.0	535.1	1 404.6
Blanchester village	4 206	3 202	3 080	1 598	1 253	1 074	7.7	3.0	7.6	2.9	553.4	1 450.3	210.3	551.0
Clinton County	4 206	3 202	3 080	1 598	1 253	1 074	7.7	3.0	7.6	2.9	553.4	1 450.3	210.3	551.0
Warren County	–	...	...	–	...	...	–	–	–	–	–	–	–	–
Blue Ash city, Hamilton County	11 860	r9 510	8 324	4 719	r3 289	2 323	19.9	7.7	19.8	7.7	599.0	1 540.3	238.3	612.9
Bluffton village	3 367	3 310	2 935	1 225	1 138	917	7.8	3.0	7.7	3.0	437.3	1 122.3	159.1	408.3
Allen County	3 206	3 237	2 935	1 149	1 103	917	5.2	2.0	5.1	2.0	628.6	1 603.0	225.3	574.5
Hancock County	161	73	...	76	35	...	2.6	1.0	2.6	1.0	61.9	161.0	29.2	76.0
Boardman CDP, Mahoning County	38 596	r39 086	30 852	16 050	r15 112	9 957	41.5	16.0	41.2	15.9	936.8	2 427.4	389.6	1 009.4
Bolindale CDP, Trumbull County	2 827	...	...	1 068	...	...	2.5	1.0	2.5	1.0	1 130.8	2 827.0	427.2	1 068.0
Bowling Green city, Wood County	28 176	25 728	21 760	8 964	7 426	5 270	20.6	8.0	20.5	7.9	1 374.4	3 566.6	437.3	1 134.7
Brecksville city, Cuyahoga County	11 818	10 132	9 137	4 407	3 405	2 506	50.8	19.6	50.8	19.6	232.6	603.0	86.8	224.8
Brentwood CDP, Jefferson County	3 568	3 636	...	1 394	1 409	...	10.9	4.2	10.9	4.2	327.3	849.5	127.9	331.9
Bridgetown North CDP, Hamilton County	11 748	11 460	13 352	4 607	3 926	3 718	8.7	3.4	8.7	3.4	1 350.3	3 455.3	529.5	1 355.0
Brimfield CDP, Portage County	3 223	3 161	...	1 068	960	...	10.4	4.0	10.3	4.0	312.9	805.8	103.7	267.0
Broadview Heights city, Cuyahoga County	12 219	10 920	11 463	5 010	4 023	3 307	33.8	13.1	33.8	13.1	361.5	932.7	148.2	382.4
Brooklyn city, Cuyahoga County	11 706	12 342	13 142	5 239	5 175	4 314	11.1	4.3	11.1	4.3	1 054.6	2 722.3	472.0	1 218.4
Brook Park city, Cuyahoga County	22 865	26 195	30 774	8 036	7 899	7 805	20.2	7.8	20.2	7.8	1 131.9	2 931.4	397.8	1 030.3
Brookville village, Montgomery County	4 621	4 322	4 403	1 873	1 688	1 447	5.7	2.2	5.7	2.2	810.7	2 100.5	328.6	851.4
Brunswick city, Medina County	28 230	28 104	15 852	9 444	8 460	3 844	29.8	11.5	29.8	11.5	947.3	2 454.8	316.9	821.2
Bryan city, Williams County	8 348	7 879	7 008	3 556	3 313	2 673	10.3	4.0	10.3	4.0	810.5	2 087.0	345.2	889.0
Buckeye Lake village, Licking County	2 986	...	...	1 475	...	...	4.8	1.8	4.7	1.8	635.3	1 658.9	313.8	819.4
Bucyrus city, Crawford County	13 496	13 433	13 111	5 740	5 654	4 753	15.9	6.1	15.9	6.1	848.8	2 212.5	361.0	941.0
Burlington CDP, Lawrence County	3 003	...	...	1 195	...	...	3.7	1.4	3.7	1.4	811.6	2 145.0	323.0	853.6
Cadiz village, Harrison County	3 439	4 058	3 060	1 561	1 667	1 100	18.9	7.3	18.7	7.2	183.9	477.6	83.5	216.8
Cambridge city, Guernsey County	11 748	13 573	13 656	5 770	6 002	5 225	13.6	5.2	13.6	5.2	863.8	2 259.2	424.3	1 109.6
Campbell city, Mahoning County	10 038	11 619	12 577	4 125	4 245	12 577	9.7	3.7	9.7	3.7	1 034.8	2 713.0	425.3	1 114.9
Canal Fulton village, Stark County	4 157	3 481	2 367	1 556	1 322	753	6.1	2.3	6.0	2.3	692.8	1 807.4	259.3	676.5
Canal Winchester village	2 617	2 749	2 412	989	989	823	14.7	5.7	14.7	5.7	178.0	459.1	67.3	173.5
Fairfield County	–	37	9	–	14	14	.6	.2	.6	.2	–	–	–	–
Franklin County	2 617	2 712	2 403	989	975	809	14.1	5.4	14.1	5.4	185.6	484.6	70.1	183.1
Canfield city, Mahoning County	5 409	5 535	4 997	2 278	2 020	1 569	11.3	4.4	11.3	4.4	478.7	1 229.3	201.6	517.7
Canton city, Stark County	84 161	r93 077	110 053	36 527	r38 556	39 076	52.4	20.2	52.4	20.2	1 606.1	4 166.4	697.1	1 808.3
Carey village, Wyandot County	3 684	3 674	3 523	1 472	1 361	1 141	4.3	1.7	4.3	1.7	856.7	2 167.1	342.3	865.9
Carlisle village	4 872	4 276	3 821	1 658	1 420	1 003	7.2	2.8	7.1	2.7	686.2	1 804.4	233.5	614.1
Montgomery County	262	308	384	91	92	100	.6	.2	.6	.2	436.7	1 310.0	151.7	455.0
Warren County	4 610	3 968	3 437	1 567	1 328	903	6.6	2.5	6.5	2.5	709.2	1 844.0	241.1	626.8
Carrollton village, Carroll County	3 042	3 065	2 817	1 401	1 378	1 108	4.9	1.9	4.9	1.9	620.8	1 601.1	285.9	737.4
Cedarville village, Greene County	3 210	2 799	2 342	693	712	579	2.5	1.0	2.5	1.0	1 284.0	3 210.0	277.2	693.0

TIPSII [UPF] GPH21 CENSUS90 71583900 08/27/93 11:03 AM MACHINE: C DATA:CENSUS90*PH211PSDA00. 08/26/93 14:50:22 TAPE: NONE FRAME: 535
TSF:CENSUS90*92. 08/26/93 14:51:46 UTF:CENSUS90*93. 08/26/93 14:51:47 META:CENSUS90*PH211TABLES00. 08/26/93 15:23:55

Table 45. Population and Housing Units, 1970 to 1990; Area Measurements and Density: 1990—Con.

[For information concerning historical counts, see "User Notes." Density is computed using land area. For definitions of terms and meanings of symbols, see text]

State Place and [In Selected States] County Subdivision [2,500 or More Persons]	Population			Housing units			1990 area measurements				1990 density			
							Total area		Land area		Population per—		Housing units per—	
	1990	1980	1970	1990	1980	1970	Square kilometers	Square miles	Square kilometers	Square miles	Square kilometer	Square mile	Square kilometer	Square mile
Ohio—Con.														
Celina city, Mercer County	9 650	9 137	8 072	3 951	3 649	2 873	9.5	3.7	9.4	3.6	1 026.6	2 680.6	420.3	1 097.5
Centerville city, Montgomery County	21 082	18 886	10 333	8 801	6 922	2 984	23.2	9.0	23.2	8.9	908.7	2 368.8	379.4	988.9
Chagrin Falls village, Cuyahoga County	4 146	4 335	4 848	2 053	1 778	1 682	5.5	2.1	5.4	2.1	767.8	1 974.3	380.2	977.6
Champion Heights CDP, Trumbull County	4 665	...	...	1 774	...	...	8.9	3.4	8.9	3.4	524.2	1 372.1	199.3	521.8
Chardon village, Geauga County	4 446	4 434	3 991	1 817	1 657	1 289	11.9	4.6	11.9	4.6	373.6	966.5	152.7	395.0
Cherry Grove CDP, Hamilton County	4 972	...	...	1 541	...	...	2.9	1.1	2.9	1.1	1 714.5	4 520.0	531.4	1 400.9
Cheviot city, Hamilton County	9 616	9 888	11 135	4 348	4 440	4 273	3.0	1.2	3.0	1.2	3 205.3	8 013.3	1 449.3	3 623.3
Chillicothe city, Ross County	21 923	23 420	24 842	9 775	9 795	9 091	20.9	8.1	20.4	7.9	1 074.7	2 775.1	479.2	1 237.3
Churchill CDP, Trumbull County	2 691	...	...	1 098	...	...	6.5	2.5	6.5	2.5	414.0	1 076.4	168.9	439.2
Cincinnati city, Hamilton County	364 040	r385 409	453 514	169 088	r172 635	172 768	204.1	78.8	200.0	77.2	1 820.2	4 715.5	845.4	2 190.3
Circleville city, Pickaway County	11 666	11 700	11 687	4 881	4 584	3 897	10.6	4.1	10.6	4.1	1 100.6	2 845.4	460.5	1 190.5
Cleveland city, Cuyahoga County	505 616	573 822	750 879	224 311	239 557	264 090	212.6	82.1	199.5	77.0	2 534.4	6 566.4	1 124.4	2 913.1
Cleveland Heights city, Cuyahoga County	54 052	56 438	60 767	21 862	21 405	20 586	21.1	8.1	21.0	8.1	2 573.9	6 673.1	1 041.0	2 699.0
Clyde city, Sandusky County	5 776	5 489	5 503	2 124	1 965	1 710	9.0	3.5	8.8	3.4	656.4	1 698.8	241.4	624.7
Coldwater village, Mercer County	4 335	4 220	3 533	1 547	1 389	1 005	4.2	1.6	4.2	1.6	1 032.1	2 709.4	368.3	966.9
Columbiana village	4 961	4 987	4 959	2 274	2 134	1 735	9.2	3.6	9.1	3.5	545.2	1 417.4	249.9	649.7
Columbiana County	4 948	4 986	4 959	2 268	2 133	1 735	8.5	3.3	8.5	3.3	582.1	1 499.4	266.8	687.3
Mahoning County	13	1	...	6	1	...	.7	.3	.6	.2	21.7	65.0	10.0	30.0
Columbus city	632 910	r565 021	540 025	278 084	r236 801	182 505	499.9	193.0	494.5	190.9	1 279.9	3 315.4	562.4	1 456.7
Fairfield County	640	45	...	340	16	...	4.3	1.7	4.3	1.7	148.8	376.5	79.1	200.0
Franklin County	632 270	r564 976	540 025	277 744	r236 785	182 505	495.6	191.4	490.2	189.3	1 289.8	3 340.0	566.6	1 467.2
Conneaut city, Ashtabula County	13 241	13 835	14 552	5 717	5 575	5 336	68.4	26.4	68.3	26.4	193.9	501.6	83.7	216.6
Cortland city, Trumbull County	5 666	5 011	2 525	2 233	1 785	781	9.2	3.6	9.2	3.6	615.9	1 573.9	242.7	620.3
Coshocton city, Coshocton County	12 193	13 405	13 747	5 592	5 788	5 246	19.7	7.6	19.4	7.5	628.5	1 625.7	288.2	745.6
Covedale CDP, Hamilton County	6 669	5 830	6 639	2 494	1 915	1 816	7.2	2.8	7.1	2.8	939.3	2 381.8	351.3	890.7
Covington village, Miami County	2 603	2 610	2 575	1 032	1 017	914	2.6	1.0	2.6	1.0	1 001.2	2 603.0	396.9	1 032.0
Crestline city	4 934	5 406	5 965	2 153	2 153	1 987	6.0	2.3	6.0	2.3	822.3	2 145.2	358.8	936.1
Crawford County	4 925	5 392	5 947	2 147	2 147	1 980	5.9	2.3	5.9	2.3	834.7	2 141.3	363.9	933.5
Richland County	9	14	18	6	6	7	.1	–	.1	–	90.0	–	60.0	–
Crooksville village, Perry County	2 601	2 766	2 828	1 075	1 107	1 039	3.8	1.5	3.8	1.5	684.5	1 734.0	282.9	716.7
Cuyahoga Falls city, Summit County	48 950	43 890	49 815	21 269	17 371	15 725	66.4	25.6	66.1	25.5	740.5	1 919.6	321.8	834.1
Day Heights CDP, Clermont County	2 812	...	...	942	...	...	3.1	1.2	3.1	1.2	907.1	2 343.3	303.9	785.0
Dayton city, Montgomery County	182 044	r193 536	243 023	80 370	r84 213	85 251	144.7	55.9	142.5	55.0	1 277.5	3 309.9	564.0	1 461.3
Deer Park city, Hamilton County	6 181	6 745	7 415	2 731	2 674	2 549	2.2	.9	2.2	.9	2 809.5	6 867.8	1 241.4	3 034.4
Defiance city, Defiance County	16 768	16 810	16 281	6 475	6 298	5 025	23.8	9.2	22.5	8.7	745.2	1 927.4	287.8	744.3
Delaware city, Delaware County	20 030	18 780	15 008	7 660	6 647	4 637	27.3	10.5	27.0	10.4	741.9	1 926.0	283.7	736.5
Delphos city	7 093	7 314	7 608	2 770	2 583	2 380	5.3	2.0	5.3	2.0	1 338.3	3 546.5	522.6	1 385.0
Allen County	3 901	3 984	4 301	1 540	1 393	1 332	2.9	1.1	2.9	1.1	1 345.2	3 546.4	531.0	1 400.0
Van Wert County	3 192	3 330	3 307	1 230	1 190	1 048	2.4	.9	2.4	.9	1 330.0	3 546.7	512.5	1 366.7
Delta village, Fulton County	2 849	2 831	2 544	1 107	1 056	866	5.6	2.2	5.6	2.2	508.8	1 295.0	197.7	503.2
Dennison village, Tuscarawas County	3 282	3 398	3 506	1 298	1 292	1 191	3.6	1.4	3.6	1.4	911.7	2 344.3	360.6	927.1
Dent CDP, Hamilton County	6 416	...	...	2 602	...	...	15.4	5.9	15.4	5.9	416.6	1 087.5	169.0	441.0
Devola CDP, Washington County	2 736	2 708	1 989	1 083	936	614	13.9	5.4	13.3	5.1	205.7	536.5	81.4	212.4
Dillonvale CDP, Hamilton County	4 209	...	...	1 656	...	...	2.3	.9	2.3	.9	1 830.0	4 676.7	720.0	1 840.0
Dover city, Tuscarawas County	11 329	11 782	11 516	4 620	4 645	3 978	12.5	4.8	12.3	4.8	921.1	2 360.2	375.6	962.5
Doylestown village, Wayne County	2 668	2 493	2 373	1 026	903	682	4.1	1.6	4.1	1.6	650.7	1 667.5	250.2	641.3
Drexel CDP, Montgomery County	5 143	...	...	1 937	...	...	10.6	4.1	10.6	4.1	485.2	1 254.4	182.7	472.4
Dry Run CDP, Hamilton County	5 389	...	...	1 701	...	...	12.3	4.8	12.3	4.8	438.1	1 122.7	138.3	354.4
Dublin city	16 366	3 855	681	5 918	1 511	214	45.9	17.7	45.9	17.7	356.6	924.6	128.9	334.4
Delaware County	3 811	595	...	1 280	264	...	4.7	1.8	4.7	1.8	810.9	2 117.2	272.3	711.1
Franklin County	12 551	3 260	681	4 636	1 247	214	40.8	15.7	40.8	15.7	307.6	799.4	113.6	295.3
Union County	4	...	...	2	...	...	.4	.2	.4	.2	10.0	20.0	5.0	10.0
East Cleveland city, Cuyahoga County	33 096	36 957	39 600	15 168	15 884	15 368	8.0	3.1	8.0	3.1	4 137.0	10 676.1	1 896.0	4 892.9
Eastlake city, Lake County	21 161	22 104	19 690	7 979	7 310	5 678	16.9	6.5	16.6	6.4	1 274.8	3 306.4	480.7	1 246.7
East Liverpool city, Columbiana County	13 654	16 687	20 020	6 142	6 930	7 582	11.7	4.5	11.3	4.4	1 208.3	3 103.2	543.5	1 395.9
East Palestine city, Columbiana County	5 168	5 306	5 604	2 097	2 090	1 954	7.2	2.8	7.2	2.8	717.8	1 845.7	291.3	748.9
Eaton city, Preble County	7 396	6 839	6 020	3 083	2 840	2 195	13.3	5.1	13.3	5.1	556.1	1 450.2	231.8	604.5
Edgewood CDP, Ashtabula County	5 189	3 099	3 437	2 212	1 256	1 183	17.5	6.8	17.5	6.7	296.5	774.5	126.4	330.1
Elmwood Place village, Hamilton County	2 937	2 840	3 525	1 250	1 211	1 301	.9	.3	.9	.3	3 263.3	9 790.0	1 388.9	4 166.7
Elyria city, Lorain County	56 746	57 538	53 427	22 544	22 010	16 640	50.4	19.4	50.3	19.4	1 128.2	2 925.1	448.2	1 162.1
Englewood city, Montgomery County	11 432	11 329	7 885	4 626	4 081	2 419	13.5	5.2	13.4	5.2	853.1	2 198.5	345.2	889.6
Enon village, Clark County	2 605	2 597	1 929	1 033	933	546	3.4	1.3	3.4	1.3	766.2	2 003.8	303.8	794.6
Euclid city, Cuyahoga County	54 875	59 999	71 552	26 586	26 417	25 303	30.0	11.6	27.7	10.7	1 981.0	5 128.5	959.8	2 484.7
Evendale village, Hamilton County	3 175	1 954	1 967	1 026	605	468	12.4	4.8	12.4	4.8	256.0	661.5	82.7	213.8
Fairborn city, Greene County	31 300	29 702	32 267	13 288	11 648	10 156	29.0	11.2	29.0	11.2	1 079.3	2 794.6	458.2	1 186.4
Fairfield city	39 729	30 777	14 680	16 281	11 314	4 161	54.2	20.9	54.0	20.8	735.7	1 910.0	301.5	782.7
Butler County	39 729	30 777	14 680	16 281	11 314	4 161	54.2	20.9	54.0	20.8	735.7	1 910.0	301.5	782.7
Hamilton County	–	...	...	–	...	...	–	–	–	–	–	–	–	–
Fairlawn city, Summit County	5 779	6 100	6 102	2 507	2 447	1 988	10.8	4.2	10.8	4.2	535.1	1 376.0	232.1	596.9
Fairport Harbor village, Lake County	2 978	3 357	3 665	1 337	1 403	1 335	2.9	1.1	2.7	1.0	1 103.0	2 978.0	495.2	1 337.0
Fairview Park city, Cuyahoga County	18 028	19 311	21 699	7 980	7 822	7 262	12.1	4.7	12.1	4.7	1 489.9	3 835.7	659.5	1 697.9
Findlay city, Hancock County	35 703	35 594	35 800	15 003	14 261	12 249	35.4	13.7	35.1	13.6	1 017.2	2 625.2	427.4	1 103.2
Finneytown CDP, Hamilton County	13 096	...	...	4 877	...	...	10.3	4.0	10.3	4.0	1 271.5	3 274.0	473.5	1 219.3
Forest Park city, Hamilton County	18 609	r18 566	15 139	6 902	r5 592	3 870	16.4	6.3	16.4	6.3	1 134.7	2 953.8	420.9	1 095.6
Forestville CDP, Hamilton County	9 185	...	...	3 794	...	...	9.5	3.7	9.5	3.7	966.8	2 482.4	399.4	1 025.4

TIPSII [UPF] GPH21 CENSUS90 71583900 08/27/93 11:03 AM MACHINE: C DATA:CENSUS90*PH211PSDA00, 08/26/93 14:50:22 TAPE: NONE FRAME: 536
TSF:CENSUS90*92, 08/26/93 14:51:46 UTF:CENSUS90*93, 08/26/93 14:51:47 META:CENSUS90*PH211TABLES00, 08/26/93 15:23:55

Table 45. Population and Housing Units, 1970 to 1990; Area Measurements and Density: 1990—Con.

[For information concerning historical counts, see "User Notes." Density is computed using land area. For definitions of terms and meanings of symbols, see text]

State Place and [In Selected States] County Subdivision [2,500 or More Persons]	Population			Housing units			1990 area measurements				1990 density			
							Total area		Land area		Population per—		Housing units per—	
	1990	1980	1970	1990	1980	1970	Square kilometers	Square miles	Square kilometers	Square miles	Square kilometer	Square mile	Square kilometer	Square mile
Ohio—Con.														
Fort McKinley CDP, Montgomery County	9 740	10 161	11 536	3 552	3 586	3 416	7.4	2.9	7.4	2.9	1 316.2	3 358.6	480.0	1 224.8
Fort Shawnee village, Allen County	4 128	4 541	3 436	1 626	1 650	1 070	18.7	7.2	18.7	7.2	220.7	573.3	87.0	225.8
Fostoria city	14 983	15 743	16 037	6 167	6 222	5 511	19.0	7.3	18.4	7.1	814.3	2 110.3	335.2	868.6
Hancock County	3 091	3 412	3 097	1 344	1 370	1 034	4.7	1.8	4.2	1.6	736.0	1 931.9	320.0	840.0
Seneca County	10 848	11 260	12 121	4 317	4 332	4 142	12.7	4.9	12.7	4.9	854.2	2 213.9	339.9	881.0
Wood County	1 044	1 071	819	506	520	335	1.6	.6	1.6	.6	652.5	1 740.0	316.3	843.3
Franklin city, Warren County	11 026	10 711	10 075	4 208	3 990	3 111	21.6	8.4	21.1	8.1	522.6	1 361.2	199.4	519.5
Fremont city, Sandusky County	17 648	17 834	18 490	7 001	6 881	6 253	16.6	6.4	16.0	6.2	1 103.0	2 846.5	437.6	1 129.2
Fruit Hill CDP, Hamilton County	4 101	...	...	1 432	...	...	3.2	1.3	3.2	1.3	1 281.6	3 154.6	447.5	1 101.5
Gahanna city, Franklin County	27 791	18 001	12 400	9 921	6 110	3 375	34.1	13.2	34.1	13.2	815.0	2 105.4	290.9	751.6
Galion city, Crawford County	11 859	12 391	13 123	5 169	5 290	4 676	12.7	4.9	12.6	4.9	941.2	2 420.2	410.2	1 054.9
Gallipolis city, Gallia County	4 831	5 576	7 490	2 184	2 290	2 235	9.2	3.5	8.9	3.4	542.8	1 420.9	245.4	642.4
Garfield Heights city, Cuyahoga County	31 739	34 938	41 417	13 000	12 902	12 879	18.9	7.3	18.7	7.2	1 697.3	4 408.2	695.2	1 805.6
Gates Mills village, Cuyahoga County	2 508	2 236	2 378	992	789	721	23.6	9.1	23.6	9.1	106.3	275.6	42.0	109.0
Geneva city, Ashtabula County	6 597	6 655	6 449	2 487	2 341	1 979	9.0	3.5	9.0	3.5	733.0	1 884.9	276.3	710.6
Georgetown village, Brown County	3 627	3 467	3 087	1 479	1 397	1 106	7.3	2.8	7.3	2.8	496.8	1 295.4	202.6	528.2
Germantown city, Montgomery County	4 916	5 015	4 088	1 884	1 850	1 404	9.3	3.6	9.3	3.6	528.6	1 365.6	202.6	523.3
Gibsonburg village, Sandusky County	2 579	2 479	2 585	975	903	888	5.7	2.2	5.6	2.1	460.5	1 228.1	174.1	464.3
Girard city, Trumbull County	11 304	12 517	14 119	4 842	4 885	4 428	12.6	4.9	12.5	4.8	904.3	2 355.0	387.4	1 008.8
Golf Manor village, Hamilton County	4 154	4 317	5 170	1 871	1 869	1 793	1.5	.6	1.5	.6	2 769.3	6 923.3	1 247.3	3 118.3
Grafton village, Lorain County	3 344	2 231	1 771	800	721	530	11.0	4.3	11.0	4.3	304.0	777.7	72.7	186.0
Grandview Heights city, Franklin County	7 010	7 420	8 460	3 013	3 067	2 965	3.4	1.3	3.4	1.3	2 061.8	5 392.3	886.2	2 317.7
Granville village, Licking County	4 353	3 851	3 963	1 127	907	854	10.6	4.1	10.6	4.1	410.7	1 061.7	106.3	274.9
Green village, Summit County	3 553	...	...	1 236	...	...	7.9	3.0	7.9	3.0	449.7	1 184.3	156.5	412.0
Greenfield city, Highland County	5 172	r5 150	4 780	2 073	r2 049	1 790	4.9	1.9	4.9	1.9	1 055.5	2 722.1	423.1	1 091.1
Greenhills village, Hamilton County	4 393	4 927	6 092	1 686	1 714	1 682	3.2	1.2	3.2	1.2	1 372.8	3 660.8	526.9	1 405.0
Green Meadows CDP, Clark County	2 526	2 689	...	941	925	...	1.6	.6	1.6	.6	1 578.8	4 210.0	588.1	1 568.3
Greensburg CDP, Summit County	3 306	...	...	1 485	...	...	24.0	9.3	23.9	9.2	138.3	359.3	62.1	161.4
Greenville city, Darke County	12 863	12 999	12 380	5 500	5 259	4 455	12.7	4.9	12.7	4.9	1 012.8	2 625.1	433.1	1 122.4
Groesbeck CDP, Hamilton County	6 684	9 594	...	2 533	3 500	...	7.6	2.9	7.6	2.9	879.5	2 304.8	333.3	873.4
Grove City city, Franklin County	19 661	16 816	13 911	7 675	5 955	4 166	26.2	10.1	26.2	10.1	750.4	1 946.6	292.9	759.9
Groveport village, Franklin County	2 948	3 286	2 490	1 137	1 197	774	17.8	6.9	17.8	6.9	165.6	427.2	63.9	164.8
Hamilton city, Butler County	61 368	63 189	67 865	25 362	24 951	22 950	52.9	20.4	51.7	20.0	1 187.0	3 068.4	490.6	1 268.1
Harrison city, Hamilton County	7 518	5 855	4 408	2 662	2 092	1 367	9.2	3.5	9.1	3.5	826.2	2 148.0	292.5	760.6
Heath city, Licking County	7 231	6 969	6 768	2 884	2 407	2 020	23.0	8.9	23.0	8.9	314.4	812.5	125.4	324.0
Hicksville village, Defiance County	3 664	3 929	3 461	1 504	1 526	1 199	6.5	2.5	6.5	2.5	563.7	1 465.6	231.4	601.6
Highland Heights city, Cuyahoga County	6 249	5 739	5 926	2 176	1 794	1 588	13.3	5.1	13.3	5.1	469.8	1 225.3	163.6	426.7
Hilliard city, Franklin County	11 796	r8 131	8 369	4 556	r2 583	2 164	22.3	8.6	22.3	8.6	529.0	1 371.6	204.3	529.8
Hillsboro city, Highland County	6 235	6 356	5 584	2 721	2 794	2 142	10.4	4.0	10.4	4.0	599.5	1 558.8	261.6	680.3
Howland Center CDP, Trumbull County	6 732	7 441	...	2 372	2 295	...	10.2	3.9	10.2	3.9	660.0	1 726.2	232.5	608.2
Hubbard city, Trumbull County	8 248	9 245	8 583	3 376	3 394	2 618	8.1	3.1	8.0	3.1	1 031.0	2 660.6	422.0	1 089.0
Huber Heights city	38 696	35 480	...	14 306	12 115	...	54.2	20.9	53.9	20.8	717.9	1 860.4	265.4	687.8
Miami County	10	...	...	5	...	...	.4	.2	.4	.2	25.0	50.0	12.5	25.0
Montgomery County	38 686	35 480	...	14 301	12 115	...	53.8	20.8	53.4	20.6	724.5	1 878.0	267.8	694.2
Huber Ridge CDP, Franklin County	5 255	5 835	...	1 800	1 823	...	3.0	1.2	3.0	1.2	1 751.7	4 379.2	600.0	1 500.0
Hudson village, Summit County	5 159	4 615	3 933	2 294	1 635	1 182	10.7	4.1	10.5	4.0	491.3	1 289.8	218.5	573.5
Huron city, Erie County	7 030	7 123	6 896	3 204	2 949	2 335	20.0	7.7	12.6	4.9	557.9	1 434.7	254.3	653.9
Independence city, Cuyahoga County	6 500	6 607	7 034	2 424	2 245	2 000	24.8	9.6	24.8	9.6	262.1	677.1	97.7	252.5
Ironton city, Lawrence County	12 751	14 290	15 030	5 720	6 020	5 623	11.4	4.4	10.7	4.1	1 191.7	3 110.0	534.6	1 395.1
Jackson city, Jackson County	6 144	6 675	6 843	2 820	2 727	2 517	12.1	4.7	12.1	4.7	507.8	1 307.2	233.1	600.0
Jefferson village, Ashtabula County	3 331	2 952	2 472	1 276	1 137	834	5.8	2.3	5.8	2.3	574.3	1 448.3	220.0	554.8
Jefferson village, Madison County	4 505	4 448	3 664	1 653	1 475	1 107	6.6	2.6	6.6	2.5	682.6	1 802.0	250.5	661.2
Johnstown village, Licking County	3 237	3 158	3 208	1 321	1 207	989	4.5	1.8	4.5	1.8	719.3	1 798.3	293.6	733.9
Kent city, Portage County	28 835	26 164	28 183	9 275	9 205	6 902	22.6	8.7	22.6	8.7	1 275.9	3 314.4	410.4	1 066.1
Kenton city, Hardin County	8 356	8 605	8 315	3 532	3 531	3 135	8.2	3.2	7.9	3.1	1 057.7	2 695.5	447.1	1 139.4
Kenwood CDP, Hamilton County	7 469	r9 943	15 789	3 544	r3 775	4 679	6.1	2.4	6.1	2.4	1 224.4	3 112.1	581.0	1 476.7
Kettering city	60 569	61 186	71 864	27 096	25 339	23 457	48.3	18.7	48.3	18.7	1 254.0	3 239.0	561.0	1 449.0
Greene County	–	...	...	–	...	...	–	–	–	–	–	–	–	–
Montgomery County	60 569	61 186	71 864	27 096	25 339	23 457	48.3	18.7	48.3	18.7	1 254.0	3 239.0	561.0	1 449.0
Kirtland city, Lake County	5 881	5 969	5 530	2 138	1 988	1 544	43.3	16.7	43.0	16.6	136.8	354.3	49.7	128.8
Lake Darby CDP, Franklin County	2 798	2 304	...	821	675	...	8.8	3.4	8.8	3.4	318.0	822.9	93.3	241.5
Lakemore village, Summit County	2 684	2 744	2 708	965	1 014	853	4.3	1.7	3.8	1.5	706.3	1 789.3	253.9	643.3
Lakewood city, Cuyahoga County	59 718	61 963	70 173	28 521	28 458	27 341	17.3	6.7	14.4	5.5	4 147.1	10 857.8	1 980.6	5 185.6
Lancaster city, Fairfield County	34 507	34 953	32 911	14 754	14 004	11 720	40.6	15.7	40.5	15.7	852.0	2 197.9	364.3	939.7
Landen CDP, Warren County	9 263	2 870	...	3 669	987	...	12.7	4.9	12.5	4.8	741.0	1 929.8	293.5	764.4
Lebanon city, Warren County	10 453	9 636	7 934	4 121	3 823	2 781	24.0	9.3	24.0	9.3	435.5	1 124.0	171.7	443.1
Lexington village, Richland County	4 124	3 823	2 972	1 516	1 386	879	7.1	2.7	7.1	2.7	580.8	1 527.4	213.5	561.5
Lima city, Allen County	45 549	r47 827	53 734	18 666	r19 096	18 443	33.1	12.8	32.8	12.7	1 388.7	3 586.5	569.1	1 469.8
Lincoln Heights city, Hamilton County	4 805	5 259	6 099	1 867	1 885	1 797	1.9	.7	1.9	.7	2 528.9	6 864.3	982.6	2 667.1
Lincoln Village CDP, Franklin County	9 958	10 548	11 215	4 176	4 075	3 664	4.9	1.9	4.9	1.9	2 032.2	5 241.1	852.2	2 197.9
Lisbon village, Columbiana County	3 037	3 159	3 521	1 261	1 279	1 290	2.9	1.1	2.9	1.1	1 047.2	2 760.9	434.8	1 146.4
Lockland village, Hamilton County	4 357	4 292	5 288	1 975	1 996	2 058	3.2	1.2	3.2	1.2	1 361.6	3 630.8	617.2	1 645.8
Lodi village, Medina County	3 042	2 942	2 399	1 271	1 220	856	5.6	2.2	5.6	2.2	543.2	1 382.7	227.0	577.7
Logan city, Hocking County	6 725	6 557	6 269	2 891	2 749	2 364	7.4	2.9	7.4	2.9	908.8	2 319.0	390.7	996.9

TIPSII [UPF] GPH21 CENSUS90 71583900 08/27/93 11:03 AM MACHINE: C DATA:CENSUS90*PH21TIPSDA00, 08/26/93 14:50:22 TAPE: NONE FRAME: 537
TSF:CENSUS90*92, 08/26/93 14:51:46 UTF:CENSUS90*93, 08/26/93 14:51:47 META:CENSUS90*PH21TABLES00, 08/26/93 15:23:55

Table 45. Population and Housing Units, 1970 to 1990; Area Measurements and Density: 1990—Con.

[For information concerning historical counts, see "User Notes." Density is computed using land area. For definitions of terms and meanings of symbols, see text]

State Place and [In Selected States] County Subdivision [2,500 or More Persons]	Population			Housing units			1990 area measurements				1990 density			
							Total area		Land area		Population per—		Housing units per—	
	1990	1980	1970	1990	1980	1970	Square kilometers	Square miles	Square kilometers	Square miles	Square kilometer	Square mile	Square kilometer	Square mile
Ohio—Con.														
London city, Madison County	7 807	6 958	6 481	3 202	2 806	2 313	13.0	5.0	13.0	5.0	600.5	1 561.4	246.3	640.4
Lorain city, Lorain County	71 245	75 416	78 185	27 544	27 594	24 074	62.9	24.3	62.3	24.1	1 143.6	2 956.2	442.1	1 142.9
Lordstown village, Trumbull County	3 404	3 280	...	1 234	1 077	...	59.9	23.1	59.9	23.1	56.8	147.4	20.6	53.4
Loudonville village	2 915	2 945	2 865	1 217	1 287	1 075	6.0	2.3	6.0	2.3	485.8	1 267.4	202.8	529.1
Ashland County	2 844	2 878	2 865	1 188	1 263	1 075	5.3	2.0	5.3	2.0	536.6	1 422.0	224.2	594.0
Holmes County	71	67	–	29	24	–	.7	.3	.7	.3	101.4	236.7	41.4	96.7
Louisville city, Stark County	8 087	r7 996	6 298	3 139	r2 929	1 892	11.7	4.5	11.7	4.5	691.2	1 797.1	268.3	697.6
Loveland city	9 990	9 106	7 126	3 622	2 907	1 911	10.5	4.1	10.4	4.0	960.6	2 497.5	348.3	905.5
Clermont County	1 695	1 643	1 606	643	602	482	2.5	1.0	2.5	1.0	678.0	1 695.0	257.2	643.0
Hamilton County	8 263	7 385	5 476	2 967	2 294	1 417	7.6	2.9	7.5	2.9	1 101.7	2 849.3	395.6	1 023.1
Warren County	32	78	44	12	11	12	.4	.2	.4	.1	80.0	320.0	30.0	120.0
Lyndhurst city, Cuyahoga County	15 982	18 092	19 749	6 729	6 647	5 835	11.4	4.4	11.4	4.4	1 401.9	3 632.3	590.3	1 529.3
McDonald village, Trumbull County	3 526	3 744	3 177	1 225	1 167	891	4.3	1.7	4.3	1.7	820.0	2 074.1	284.9	720.6
Macedonia city, Summit County	7 509	6 571	6 375	2 497	2 021	1 718	24.9	9.6	24.8	9.6	302.8	782.2	100.7	260.1
Mack North CDP, Hamilton County	2 816	...	...	942	...	...	8.0	3.1	8.0	3.1	352.0	908.4	117.8	303.9
Mack South CDP, Hamilton County	5 767	...	...	1 780	...	...	9.6	3.7	9.6	3.7	600.7	1 558.6	185.4	481.1
Madeira city, Hamilton County	9 141	9 341	6 713	3 565	3 288	1 891	8.7	3.4	8.7	3.4	1 050.7	2 688.5	409.8	1 048.5
Mansfield city, Richland County	50 627	53 927	55 047	21 909	22 469	19 314	72.3	27.9	72.3	27.9	700.2	1 814.6	303.0	785.3
Maple Heights city, Cuyahoga County	27 089	29 735	34 093	10 791	10 927	10 211	13.4	5.2	13.4	5.2	2 021.6	5 209.4	805.3	2 075.2
Mariemont village, Hamilton County	3 118	3 295	4 204	1 509	1 494	1 555	2.2	.9	2.2	.9	1 417.3	3 464.4	685.9	1 676.7
Marietta city, Washington County	15 026	16 467	16 861	6 481	6 673	5 843	20.6	8.0	19.9	7.7	755.1	1 951.4	325.7	841.7
Marion city, Marion County	34 075	37 040	38 646	14 243	14 777	13 356	20.8	8.0	20.8	8.0	1 638.2	4 259.4	684.8	1 780.4
Martins Ferry city, Belmont County	7 990	9 331	10 757	3 763	3 969	4 019	5.5	2.1	5.5	2.1	1 452.7	3 804.8	684.2	1 791.9
Marysville city, Union County	9 656	7 414	5 744	3 462	2 997	2 202	15.2	5.9	15.2	5.9	635.3	1 636.6	227.8	586.8
Mason city, Warren County	11 452	8 692	5 677	4 274	3 117	1 612	31.7	12.2	31.7	12.2	361.3	938.7	134.8	350.3
Massillon city, Stark County	31 007	30 557	32 539	12 814	12 285	11 141	34.4	13.3	34.2	13.2	906.6	2 349.0	374.7	970.8
Maumee city, Lucas County	15 561	15 747	15 937	6 181	5 685	4 616	23.4	9.0	21.8	8.4	713.8	1 852.5	283.5	735.8
Mayfield village, Cuyahoga County	3 462	3 577	3 548	1 416	1 337	1 121	10.2	3.9	10.2	3.9	339.4	887.7	138.8	363.1
Mayfield Heights city, Cuyahoga County	19 847	21 550	22 139	10 300	9 909	8 097	10.9	4.2	10.9	4.2	1 820.8	4 725.5	945.0	2 452.4
Medina city, Medina County	19 231	15 268	10 913	7 354	5 984	3 549	26.9	10.4	26.4	10.2	728.4	1 885.4	278.6	721.0
Mentor city, Lake County	47 358	42 065	36 912	17 172	14 147	10 404	72.7	28.1	69.3	26.8	683.4	1 767.1	247.8	640.7
Mentor-on-the-Lake city, Lake County	8 271	7 919	6 517	3 021	2 557	1 761	4.3	1.7	4.2	1.6	1 969.3	5 169.4	719.3	1 888.1
Miamisburg city, Montgomery County	17 834	15 304	14 797	6 844	5 891	4 839	25.0	9.7	24.5	9.5	727.9	1 877.3	279.3	720.4
Middleburg Heights city, Cuyahoga County	14 702	16 218	12 367	6 312	6 178	3 693	20.9	8.1	20.9	8.1	703.4	1 815.1	302.0	779.3
Middleport village, Meigs County	2 725	2 971	2 784	1 267	1 299	1 127	2.9	1.1	2.8	1.1	973.2	2 477.3	452.5	1 151.8
Middletown city	46 022	43 719	48 767	19 385	17 834	16 665	52.7	20.3	52.3	20.2	880.0	2 278.3	370.7	959.7
Butler County	45 991	43 719	48 767	19 373	17 834	16 665	52.6	20.3	52.2	20.2	881.1	2 276.8	371.1	959.1
Warren County	31	...	...	12	...	...	.1	–	.1	–	310.0	–	120.0	–
Milford city	5 660	5 232	4 828	2 779	2 237	1 594	9.6	3.7	9.4	3.6	602.1	1 572.2	295.6	771.9
Clermont County	5 655	5 205	4 776	2 775	2 225	1 576	9.2	3.5	9.0	3.5	628.3	1 615.7	308.3	792.9
Hamilton County	5	27	52	4	12	18	.4	.2	.3	.1	16.7	50.0	13.3	40.0
Millersburg village, Holmes County	3 051	3 247	2 979	1 227	1 241	992	4.2	1.6	4.2	1.6	726.4	1 906.9	292.1	766.9
Mineral Ridge CDP	3 928	...	...	1 365	...	...	8.6	3.3	8.5	3.3	462.1	1 190.3	160.6	413.6
Mahoning County	1 066	...	...	344	...	...	3.7	1.4	3.7	1.4	288.1	761.4	93.0	245.7
Trumbull County	2 862	...	...	1 021	...	...	4.9	1.9	4.8	1.9	596.3	1 506.3	212.7	537.4
Minerva village	4 318	4 549	4 359	1 802	1 843	1 540	5.5	2.1	5.5	2.1	785.1	2 056.2	327.6	858.1
Carroll County	2 086	2 145	1 913	833	841	671	2.5	1.0	2.5	1.0	834.4	2 086.0	333.2	833.0
Columbiana County	6	7	...	2	3	...	.2	.1	.2	.1	30.0	60.0	10.0	20.0
Stark County	2 226	2 397	2 446	967	999	869	2.8	1.1	2.8	1.1	795.0	2 023.6	345.4	879.1
Mingo Junction city, Jefferson County	4 297	4 834	5 278	1 878	1 835	1 671	5.7	2.2	5.7	2.2	753.9	1 953.2	329.5	853.6
Minster village, Auglaize County	2 650	2 557	2 405	935	832	708	4.2	1.6	4.2	1.6	631.0	1 656.3	222.6	584.4
Mogadore village	4 008	4 190	4 825	1 509	1 427	1 342	5.4	2.1	5.4	2.1	742.2	1 908.6	279.4	718.6
Portage County	1 041	1 129	1 618	394	391	450	1.4	.5	1.4	.5	743.6	2 082.0	281.4	788.0
Summit County	2 967	3 061	3 207	1 115	1 036	892	4.0	1.6	4.0	1.6	741.8	1 854.4	278.8	696.9
Monfort Heights East CDP, Hamilton County	3 661	...	...	1 508	...	...	4.9	1.9	4.9	1.9	747.1	1 926.8	307.8	793.7
Monfort Heights South CDP, Hamilton County	4 587	...	...	1 593	...	...	9.0	3.5	9.0	3.5	509.7	1 310.6	177.0	455.1
Monroe village	4 490	4 256	3 492	1 750	1 508	1 025	24.0	9.3	24.0	9.3	187.1	482.8	72.9	188.2
Butler County	4 438	4 188	3 435	1 733	1 485	1 009	17.1	6.6	17.1	6.6	259.5	672.4	101.3	262.6
Warren County	52	68	57	17	23	16	6.9	2.7	6.9	2.7	7.5	19.3	2.5	6.3
Montgomery city, Hamilton County	9 753	r10 084	5 683	3 462	r3 066	1 532	13.1	5.0	13.1	5.0	744.5	1 950.6	264.3	692.4
Montpelier village, Williams County	4 299	4 431	4 184	1 761	1 811	1 591	7.0	2.7	7.0	2.7	614.1	1 592.2	251.6	652.2
Montrose-Ghent CDP, Summit County	4 906	...	...	1 764	...	...	25.1	9.7	25.0	9.6	196.2	511.0	70.6	183.8
Moraine city, Montgomery County	5 989	5 325	4 898	2 420	2 210	1 683	18.5	7.1	17.8	6.9	336.5	868.0	136.0	350.7
Moreland Hills village, Cuyahoga County	3 354	3 083	2 952	1 290	1 080	867	18.8	7.3	18.8	7.2	178.4	465.8	68.6	179.2
Mount Carmel CDP, Clermont County	4 462	...	...	1 677	...	...	4.4	1.7	4.4	1.7	1 014.1	2 624.7	381.1	986.5
Mount Gilead village, Morrow County	2 846	2 911	2 971	1 239	1 182	1 114	4.9	1.9	4.9	1.9	580.8	1 497.9	252.9	652.1
Mount Healthy city, Hamilton County	7 580	7 562	7 446	3 497	3 436	2 568	3.7	1.4	3.7	1.4	2 048.6	5 414.3	945.1	2 497.9
Mount Healthy Heights CDP, Hamilton County	3 863	...	...	1 321	...	...	2.0	.8	2.0	.8	1 931.5	4 828.8	660.5	1 651.3
Mount Repose CDP, Clermont County	3 093	...	...	973	...	...	3.8	1.5	3.8	1.5	813.9	2 062.0	256.1	648.7
Mount Vernon city, Knox County	14 550	14 323	13 373	6 283	5 956	5 068	15.9	6.2	15.9	6.1	915.1	2 385.2	395.2	1 030.0
Mulberry CDP, Clermont County	2 856	...	...	1 019	...	...	3.9	1.5	3.9	1.5	732.3	1 904.0	261.3	679.3
Munroe Falls village, Summit County	5 359	4 731	3 794	1 916	1 565	988	7.3	2.8	7.1	2.7	754.8	1 984.8	269.9	709.6
Napoleon city, Henry County	8 884	8 614	7 791	3 632	3 470	2 770	13.2	5.1	12.5	4.8	710.7	1 850.8	290.6	756.7
Nelsonville city, Athens County	4 563	4 567	4 812	1 987	1 954	1 792	10.4	4.0	10.4	4.0	438.8	1 140.8	191.1	496.8

TIPSII [UPF] GPH21 CENSUS90 71583900 08/27/93 11:03 AM MACHINE: C DATA:CENSUS90*PH21TIPSDA00. 08/26/93 14:50:22 TAPE: NONE FRAME: 538
TSF:CENSUS90*92. 08/26/93 14:51:46 UTF:CENSUS90*93. 08/26/93 14:51:47 META:CENSUS90*PH21TABLES00. 08/26/93 15:23:55

Table 45. Population and Housing Units, 1970 to 1990; Area Measurements and Density: 1990—Con.

[For information concerning historical counts, see "User Notes." Density is computed using land area. For definitions of terms and meanings of symbols, see text]

State Place and [In Selected States] County Subdivision [2,500 or More Persons]	Population			Housing units			1990 area measurements				1990 density			
							Total area		Land area		Population per—		Housing units per—	
	1990	1980	1970	1990	1980	1970	Square kilometers	Square miles	Square kilometers	Square miles	Square kilometer	Square mile	Square kilometer	Square mile
Ohio—Con.														
Newark city, Licking County	44 389	41 200	41 836	18 967	17 127	15 129	47.3	18.3	46.7	18.0	950.5	2 466.1	406.1	1 053.7
New Boston village, Scioto County	2 717	3 188	3 325	1 358	1 523	1 334	3.0	1.2	2.9	1.1	936.9	2 470.0	468.3	1 234.5
New Bremen village, Auglaize County	2 558	2 393	2 185	971	908	769	3.1	1.2	3.1	1.2	825.2	2 131.7	313.2	809.2
New Carlisle city, Clark County	6 049	6 498	6 112	2 293	2 246	1 785	4.6	1.8	4.5	1.8	1 344.2	3 360.6	509.6	1 273.9
Newcomerstown village, Tuscarawas County	4 012	3 986	4 155	1 794	1 719	1 552	6.1	2.4	6.0	2.3	668.7	1 744.3	299.0	780.0
New Lebanon village, Montgomery County	4 323	4 501	4 248	1 617	1 564	1 324	4.6	1.8	4.6	1.8	939.8	2 401.7	351.5	898.3
New Lexington city, Perry County	5 117	5 179	4 921	2 047	1 990	1 631	4.3	1.7	4.3	1.7	1 190.0	3 010.0	476.0	1 204.1
New London village, Huron County	2 642	2 449	2 336	1 022	992	801	6.4	2.5	5.3	2.1	498.5	1 258.1	192.8	486.7
New Miami village, Butler County	2 555	2 980	3 273	890	900	853	2.4	.9	2.3	.9	1 110.9	2 838.9	387.0	988.9
New Philadelphia city, Tuscarawas County	15 698	16 883	15 184	6 934	7 054	5 511	18.0	6.9	17.6	6.8	891.9	2 308.5	394.0	1 019.7
Newton Falls city, Trumbull County	4 866	4 960	5 378	2 137	2 126	1 716	6.1	2.3	5.9	2.3	824.7	2 115.7	362.2	929.1
Niles city, Trumbull County	21 128	23 088	21 581	8 882	8 963	6 692	22.0	8.5	22.0	8.5	960.4	2 485.6	403.7	1 044.9
North Baltimore village, Wood County	3 139	3 127	3 143	1 238	1 147	1 057	4.5	1.7	4.4	1.7	713.4	1 846.5	281.4	728.2
Northbrook CDP, Hamilton County	11 471	8 357	...	3 987	2 710	...	5.0	1.9	5.0	1.9	2 294.2	6 037.4	797.4	2 098.4
North Canton city, Stark County	14 748	14 228	15 228	6 534	5 565	4 824	14.3	5.5	14.3	5.5	1 031.3	2 681.5	456.9	1 188.0
North College Hill city, Hamilton County	11 002	11 114	12 363	4 440	4 314	3 892	4.8	1.8	4.8	1.8	2 292.1	6 112.2	925.0	2 466.7
Northfield village, Summit County	3 624	3 913	4 283	1 528	1 358	1 216	2.8	1.1	2.8	1.1	1 294.3	3 294.5	545.7	1 389.1
Northgate CDP, Hamilton County	7 864	...	...	2 618	...	...	6.6	2.5	6.5	2.5	1 209.8	3 145.6	402.8	1 047.2
North Kingsville village, Ashtabula County	2 672	2 939	2 458	1 075	1 067	763	23.1	8.9	23.1	8.9	115.7	300.2	46.5	120.8
North Madison CDP, Lake County	8 699	8 741	6 882	3 211	2 971	(NA)	10.4	4.0	10.4	4.0	836.4	2 174.8	308.8	802.8
North Olmsted city, Cuyahoga County	34 204	36 486	34 861	13 081	12 618	10 024	29.8	11.5	29.8	11.5	1 147.8	2 974.3	439.0	1 137.5
Northridge CDP, Clark County	5 939	5 559	...	2 248	1 854	...	7.9	3.1	7.9	3.1	751.8	1 915.8	284.6	725.2
Northridge CDP, Montgomery County	9 448	9 720	10 084	3 765	3 790	3 213	5.9	2.3	5.9	2.3	1 601.4	4 107.8	638.1	1 637.0
North Ridgeville city, Lorain County	21 564	21 522	13 152	7 305	6 777	3 518	60.9	23.5	60.6	23.4	355.8	921.5	120.5	312.2
North Royalton city, Cuyahoga County	23 197	17 671	12 807	9 109	6 537	3 529	55.1	21.3	55.1	21.3	421.0	1 089.1	165.3	427.7
Northview CDP, Montgomery County	10 337	9 973	...	3 798	3 252	...	9.7	3.7	9.6	3.7	1 076.8	2 793.8	395.6	1 026.5
Northwood city, Wood County	5 506	5 495	4 222	2 019	1 999	1 358	21.0	8.1	21.0	8.1	262.2	679.8	96.1	249.3
Norton city	11 477	12 242	12 308	4 213	4 137	3 539	52.6	20.3	51.9	20.1	221.1	571.0	81.2	209.6
Summit County	11 475	12 242	12 308	4 211	4 137	3 539	52.6	20.3	51.9	20.0	221.1	573.8	81.1	210.6
Wayne County	2	...	...	2	...	...	–	–	–	–	–	–	–	–
Norwalk city, Huron County	14 731	14 358	13 386	5 954	5 566	4 390	21.2	8.2	20.6	8.0	715.1	1 841.4	289.0	744.3
Norwood city, Hamilton County	23 674	26 342	30 420	10 260	10 899	11 281	8.0	3.1	8.0	3.1	2 959.3	7 636.8	1 282.5	3 309.7
Oak Harbor village, Ottawa County	2 637	2 678	2 807	1 099	1 103	967	3.8	1.5	3.4	1.3	775.6	2 028.5	323.2	845.4
Oakwood village, Cuyahoga County	3 392	3 786	3 499	1 354	1 341	1 142	9.0	3.5	9.0	3.5	376.9	969.1	150.4	386.9
Oakwood city, Montgomery County	8 957	9 372	10 095	3 822	3 825	3 795	5.7	2.2	5.7	2.2	1 571.4	4 071.4	670.5	1 737.3
Oberlin city, Lorain County	8 191	8 660	8 761	2 580	2 590	2 281	9.9	3.8	9.8	3.8	835.8	2 155.5	263.3	678.9
Obetz village, Franklin County	3 167	3 095	2 248	1 180	1 079	671	7.1	2.8	7.1	2.8	446.1	1 131.1	166.2	421.4
Olmsted Falls city, Cuyahoga County	6 741	5 868	2 504	2 514	2 127	686	10.7	4.1	10.7	4.1	630.0	1 644.1	235.0	613.2
Ontario village, Richland County	4 026	4 123	4 345	1 702	1 462	1 273	26.2	10.1	26.2	10.1	153.7	398.6	65.0	168.5
Orange village, Cuyahoga County	2 810	2 376	2 112	1 047	824	630	9.4	3.6	9.4	3.6	298.9	780.6	111.4	290.8
Oregon city, Lucas County	18 334	18 675	16 563	7 265	6 734	4 933	98.2	37.9	75.6	29.2	242.5	627.9	96.1	248.8
Orrville city, Wayne County	7 712	7 511	7 408	3 069	2 820	2 337	10.9	4.2	10.9	4.2	707.5	1 836.2	281.6	730.7
Ottawa village, Putnam County	3 999	3 874	3 622	1 557	1 446	1 129	7.3	2.8	7.3	2.8	547.8	1 428.2	213.3	556.1
Ottawa Hills village, Lucas County	4 543	4 065	4 270	1 746	1 506	1 410	4.9	1.9	4.8	1.9	946.5	2 391.1	363.8	918.9
Overlook-Page Manor CDP, Montgomery County	13 242	14 825	19 869	5 248	5 171	5 627	7.5	2.9	7.5	2.9	1 765.6	4 566.2	699.7	1 809.7
Oxford city, Butler County	18 937	17 655	15 868	5 327	4 819	3 212	11.4	4.4	11.4	4.4	1 661.1	4 303.9	467.3	1 210.7
Painesville city, Lake County	15 699	16 391	16 536	6 404	6 509	5 502	15.2	5.9	13.4	5.2	1 171.6	3 019.0	477.9	1 231.5
Park Layne CDP, Clark County	4 795	5 372	...	1 618	1 622	...	3.9	1.5	3.9	1.5	1 229.5	3 196.7	414.9	1 078.7
Parma city, Cuyahoga County	87 876	92 548	100 216	35 589	34 287	30 315	51.8	20.0	51.8	20.0	1 696.4	4 393.8	687.0	1 779.5
Parma Heights city, Cuyahoga County	21 448	23 112	27 192	9 544	9 458	8 650	10.9	4.2	10.9	4.2	1 967.7	5 106.7	875.6	2 272.4
Pataskala village, Licking County	3 046	2 284	1 831	1 233	911	623	5.8	2.3	5.8	2.2	525.2	1 384.5	212.6	560.5
Paulding village, Paulding County	2 605	2 754	2 983	1 105	1 125	1 042	3.6	1.4	3.3	1.3	789.4	2 003.8	334.8	850.0
Pepper Pike city, Cuyahoga County	6 185	6 177	5 382	2 170	1 891	1 477	18.5	7.1	18.5	7.1	334.3	871.1	117.3	305.6
Perry Heights CDP, Stark County	9 055	9 206	...	3 459	3 340	...	7.2	2.8	7.1	2.8	1 275.4	3 233.9	487.2	1 235.4
Perrysburg city, Wood County	12 551	10 215	7 693	5 044	3 792	2 531	12.6	4.9	12.1	4.7	1 037.3	2 670.4	416.9	1 073.2
Pickerington village	5 668	3 917	696	2 159	1 244	229	16.1	6.2	16.1	6.2	352.0	914.2	134.1	348.2
Fairfield County	5 645	3 886	696	2 151	1 232	229	15.3	5.9	15.3	5.9	369.0	956.8	140.6	364.6
Franklin County	23	31	...	8	12	...	.8	.3	.8	.3	28.8	76.7	10.0	26.7
Piqua city, Miami County	20 612	20 480	20 741	8 034	7 965	7 182	19.6	7.6	19.2	7.4	1 073.5	2 785.4	418.4	1 085.7
Pleasant Run CDP, Hamilton County	4 964	...	...	1 528	...	...	5.4	2.1	5.4	2.1	919.3	2 363.8	283.0	727.6
Pleasant Run Farm CDP, Hamilton County	4 545	...	...	1 373	...	...	2.9	1.1	2.9	1.1	1 567.2	4 131.8	473.4	1 248.2
Poland village, Mahoning County	2 992	3 084	3 097	1 144	1 112	971	3.2	1.2	3.2	1.2	935.0	2 493.3	357.5	953.3
Portage Lakes CDP, Summit County	13 373	11 310	...	5 865	4 580	...	26.4	10.2	21.7	8.4	616.3	1 592.0	270.3	698.2
Port Clinton city, Ottawa County	7 106	7 223	7 202	3 474	2 841	2 452	5.9	2.3	5.4	2.1	1 315.9	3 383.8	643.3	1 654.3
Portsmouth city, Scioto County	22 676	25 943	27 633	10 758	11 280	10 860	28.6	11.1	27.9	10.8	812.8	2 099.6	385.6	996.1
Ravenna city, Portage County	12 069	11 987	11 780	5 203	4 792	3 980	12.4	4.8	12.4	4.8	973.3	2 514.4	419.6	1 084.0
Reading city, Hamilton County	12 038	12 843	14 617	5 117	5 028	4 619	7.6	2.9	7.6	2.9	1 583.9	4 151.0	673.3	1 764.5
Reynoldsburg city	25 748	20 661	13 921	10 587	7 706	3 880	24.3	9.4	24.3	9.4	1 059.6	2 739.1	435.7	1 126.3
Fairfield County	–	–	...	–	–	...	2.0	.8	2.0	.8	–	–	–	–
Franklin County	24 483	19 668	13 912	10 153	7 408	3 876	17.4	6.7	17.4	6.7	1 407.1	3 654.2	583.5	1 515.4
Licking County	1 265	993	9	434	298	4	4.8	1.9	4.8	1.9	263.5	665.8	90.4	228.4
Richfield village, Summit County	3 117	3 437	3 228	1 162	1 125	885	20.4	7.9	20.4	7.9	152.8	394.6	57.0	147.1
Richmond Heights city, Cuyahoga County	9 611	10 095	9 220	4 503	4 298	3 119	11.3	4.4	11.3	4.4	850.5	2 184.3	398.5	1 023.4

TIPSII [UPF] GPH21 CENSUS90 71583900 08/27/93 11:03 AM MACHINE: C DATA:CENSUS90*PH211PSDA00. 08/26/93 14:50:22 TAPE: NONE FRAME: 539
TSF:CENSUS90*92. 08/26/93 14:51:46 UTF:CENSUS90*93. 08/26/93 14:51:47 META:CENSUS90*PH211TABLES00. 08/26/93 15:23:55

Table 45. Population and Housing Units, 1970 to 1990; Area Measurements and Density: 1990—Con.

[For information concerning historical counts, see "User Notes." Density is computed using land area. For definitions of terms and meanings of symbols, see text]

State Place and [In Selected States] County Subdivision [2,500 or More Persons]	Population			Housing units			1990 area measurements				1990 density			
							Total area		Land area		Population per—		Housing units per—	
	1990	1980	1970	1990	1980	1970	Square kilometers	Square miles	Square kilometers	Square miles	Square kilometer	Square mile	Square kilometer	Square mile
Ohio—Con.														
Rittman city	6 147	6 063	6 308	2 329	2 141	1 922	15.0	5.8	14.5	5.6	423.9	1 097.7	160.6	415.9
Medina County	110	65	47	30	20	11	1.3	.5	1.3	.5	84.6	220.0	23.1	60.0
Wayne County	6 037	5 998	6 261	2 299	2 121	1 911	13.8	5.3	13.2	5.1	457.3	1 183.7	174.2	450.8
Rocky River city, Cuyahoga County	20 410	21 084	22 958	9 691	9 094	8 309	14.6	5.6	12.3	4.8	1 659.3	4 252.1	787.9	2 019.0
Rossford city, Wood County	5 861	5 978	5 302	2 442	2 301	1 744	7.5	2.9	6.7	2.6	874.8	2 254.2	364.5	939.2
Sabina village, Clinton County	2 662	2 799	2 160	1 104	1 081	777	3.3	1.3	3.3	1.3	806.7	2 047.7	334.5	849.2
St. Bernard city, Hamilton County	5 344	5 396	6 131	2 343	2 129	2 210	4.0	1.5	4.0	1.5	1 336.0	3 562.7	585.8	1 562.0
St. Clairsville city, Belmont County	5 162	5 452	4 754	2 265	2 173	1 621	5.3	2.0	5.3	2.0	974.0	2 581.0	427.4	1 132.5
St. Marys city, Auglaize County	8 441	8 414	7 699	3 285	3 096	2 512	8.6	3.3	8.6	3.3	981.5	2 557.9	382.0	995.5
Salem city, Columbiana County	12 233	12 869	14 186	5 298	5 295	4 871	11.9	4.6	11.9	4.6	1 028.0	2 659.3	445.2	1 151.7
Sandusky city, Erie County	29 764	31 360	32 674	13 416	13 169	11 803	56.9	22.0	26.0	10.0	1 144.8	2 976.4	516.0	1 341.6
Sandusky South CDP, Erie County	6 336	6 548	8 158	2 147	1 983	2 114	10.6	4.1	10.6	4.1	597.7	1 545.4	202.5	523.7
Sebring city, Mahoning County	4 848	5 078	4 954	1 830	2 041	1 670	5.3	2.0	5.3	2.0	914.7	2 424.0	345.3	915.0
Seven Hills city, Cuyahoga County	12 339	13 650	12 700	4 584	4 302	3 499	12.9	5.0	12.9	5.0	956.5	2 467.8	355.3	916.8
Shadyside village, Belmont County	3 934	4 315	5 070	1 835	1 824	1 788	2.6	1.0	2.6	1.0	1 513.1	3 934.0	705.8	1 835.0
Shaker Heights city, Cuyahoga County	30 831	32 487	36 306	13 374	13 252	12 885	16.4	6.3	16.3	6.3	1 891.5	4 893.8	820.5	2 122.9
Sharonville city	13 153	10 108	11 393	5 832	4 021	3 323	25.6	9.9	25.4	9.8	517.8	1 342.1	229.6	595.1
Butler County	1 841	...	...	761	...	...	1.6	.6	1.6	.6	1 150.6	3 068.3	475.6	1 268.3
Hamilton County	11 312	10 108	11 393	5 071	4 021	3 323	24.0	9.3	23.9	9.2	473.3	1 229.6	212.2	551.2
Sheffield Lake city, Lorain County	9 825	10 484	8 734	3 542	3 464	2 601	6.5	2.5	6.5	2.5	1 511.5	3 930.0	544.9	1 416.8
Shelby city, Richland County	9 564	r9 703	9 847	4 012	r3 805	3 381	12.4	4.8	12.2	4.7	783.9	2 034.9	328.9	853.6
Sherwood CDP, Hamilton County	3 709	...	...	1 222	...	...	2.9	1.1	2.9	1.1	1 279.0	3 371.8	421.4	1 110.9
Shiloh CDP, Montgomery County	11 607	11 735	11 368	6 226	5 946	4 664	10.1	3.9	10.0	3.9	1 160.7	2 976.2	622.6	1 596.4
Sidney city, Shelby County	18 710	17 657	16 332	7 386	6 730	5 433	22.4	8.6	22.3	8.6	839.0	2 175.6	331.2	858.8
Silver Lake village, Summit County	3 052	2 915	3 286	1 274	1 018	955	4.1	1.6	3.7	1.4	824.9	2 180.0	344.3	910.0
Silverton city, Hamilton County	5 859	6 172	6 588	2 682	2 607	2 402	2.9	1.1	2.9	1.1	2 020.3	5 326.4	924.8	2 438.2
Solon city, Cuyahoga County	18 548	14 341	11 147	6 601	4 763	3 152	53.0	20.5	52.9	20.4	350.6	909.2	124.8	323.6
South Euclid city, Cuyahoga County	23 866	25 713	29 579	9 565	9 559	9 377	12.1	4.7	12.1	4.7	1 972.4	5 077.9	790.5	2 035.1
South Lebanon village, Warren County	2 696	2 700	3 014	959	896	851	2.2	.8	2.1	.8	1 283.8	3 370.0	456.7	1 198.8
South Middletown CDP, Butler County	3 491	5 260	...	1 249	1 732	...	2.5	1.0	2.5	1.0	1 396.4	3 491.0	499.6	1 249.0
South Point village, Lawrence County	3 823	3 918	2 910	1 454	1 401	901	6.2	2.4	6.2	2.4	616.6	1 592.9	234.5	605.8
South Russell village, Geauga County	3 402	2 784	2 673	1 174	880	679	10.1	3.9	10.0	3.9	340.2	872.3	117.4	301.0
Springboro city	6 590	4 962	2 799	2 287	1 625	766	17.3	6.7	17.3	6.7	380.9	983.6	132.2	341.3
Montgomery County	–	...	...	–	...	...	.5	.2	.5	.2	–	–	–	–
Warren County	6 590	4 962	2 799	2 287	1 625	766	16.8	6.5	16.8	6.5	392.3	1 013.8	136.1	351.8
Springdale city, Hamilton County	10 621	10 111	8 127	4 425	3 680	2 300	12.8	4.9	12.8	4.9	829.8	2 167.6	345.7	903.1
Springfield city, Clark County	70 487	72 563	81 941	29 562	29 347	28 044	50.6	19.5	50.6	19.5	1 393.0	3 614.7	584.2	1 516.0
Steubenville city, Jefferson County	22 125	26 400	30 771	9 996	11 152	10 895	21.0	8.1	21.0	8.1	1 053.6	2 731.5	476.0	1 234.1
Stow city, Summit County	27 702	25 303	20 061	10 462	8 873	5 665	44.9	17.3	44.4	17.1	623.9	1 620.0	235.6	611.8
Streetsboro city, Portage County	9 932	9 055	7 966	3 827	2 863	1 920	63.1	24.4	62.2	24.0	159.7	413.8	61.5	159.5
Strongsville city, Cuyahoga County	35 308	28 577	15 182	13 099	9 756	4 297	63.9	24.7	63.8	24.6	553.4	1 435.3	205.3	532.5
Struthers city, Mahoning County	12 284	13 624	15 343	4 948	5 014	4 760	9.7	3.7	9.7	3.7	1 266.4	3 320.0	510.1	1 337.3
Summerside CDP, Clermont County	4 573	...	...	1 727	...	...	5.9	2.3	5.9	2.3	775.1	1 988.3	292.7	750.9
Swanton village	3 557	3 424	2 927	1 236	1 121	919	5.1	2.0	5.1	2.0	697.5	1 778.5	242.4	618.0
Fulton County	3 378	3 424	2 927	1 155	1 121	919	4.9	1.9	4.9	1.9	689.4	1 777.9	235.7	607.9
Lucas County	179	...	...	81	...	...	.2	.1	.2	.1	895.0	1 790.0	405.0	810.0
Sylvania city, Lucas County	17 301	15 527	12 031	6 666	5 583	3 463	15.1	5.8	15.0	5.8	1 153.4	2 982.9	444.4	1 149.3
Tallmadge city, Summit County	14 870	15 269	15 274	5 696	5 254	4 524	35.0	13.5	35.0	13.5	424.9	1 101.5	162.7	421.9
The Plains CDP, Athens County	2 644	2 044	1 568	1 135	804	556	6.1	2.4	6.1	2.4	433.4	1 101.7	186.1	472.9
The Village of Indian Hill city, Hamilton County	5 383	5 521	5 651	1 965	1 855	1 669	48.1	18.6	48.0	18.5	112.1	291.0	40.9	106.2
Tiffin city, Seneca County	18 604	19 549	21 596	7 461	7 425	6 639	16.1	6.2	15.8	6.1	1 177.5	3 049.8	472.2	1 223.1
Tipp City city, Miami County	6 027	5 595	5 090	2 642	2 205	1 706	12.9	5.0	12.8	4.9	470.9	1 230.0	206.4	539.2
Toledo city, Lucas County	332 943	354 635	383 062	142 125	143 296	130 037	217.7	84.0	208.7	80.6	1 595.3	4 130.8	681.0	1 763.3
Toronto city, Jefferson County	6 127	6 934	7 705	2 683	2 784	2 520	4.9	1.9	4.9	1.9	1 250.4	3 224.7	547.6	1 412.1
Trenton city, Butler County	6 189	6 401	5 278	2 243	2 155	1 512	8.5	3.3	8.5	3.3	728.1	1 875.5	263.9	679.7
Trotwood city, Montgomery County	8 816	7 802	6 997	3 749	3 066	2 107	15.5	6.0	15.5	6.0	568.8	1 469.3	241.9	624.8
Troy city, Miami County	19 478	19 086	17 186	8 006	7 489	5 818	22.4	8.7	22.2	8.6	877.4	2 264.9	360.6	930.9
Turpin Hills CDP, Hamilton County	4 927	...	...	1 734	...	...	7.7	3.0	7.7	3.0	639.9	1 642.3	225.2	578.0
Twinsburg city, Summit County	9 606	7 632	6 432	3 855	2 571	1 789	31.6	12.2	31.5	12.2	305.0	787.4	122.4	316.0
Uhrichsville city, Tuscarawas County	5 604	6 130	5 731	2 370	2 485	2 061	7.2	2.8	7.2	2.8	778.3	2 001.4	329.2	846.4
Union city, Montgomery County	5 501	5 219	3 654	1 826	1 604	960	6.3	2.4	6.3	2.4	873.2	2 292.1	289.8	760.8
Uniontown CDP, Stark County	3 074	...	...	1 195	...	...	6.5	2.5	6.5	2.5	472.9	1 229.6	183.8	478.0
University Heights city, Cuyahoga County	14 790	15 401	17 055	5 286	5 266	4 998	4.7	1.8	4.7	1.8	3 146.8	8 216.7	1 124.7	2 936.7
Upper Arlington city, Franklin County	34 128	35 648	38 727	14 376	13 902	12 673	25.0	9.6	24.9	9.6	1 370.6	3 555.0	577.3	1 497.5
Upper Sandusky city, Wyandot County	5 906	5 967	5 645	2 529	2 389	2 003	8.2	3.2	8.2	3.2	720.2	1 845.6	308.4	790.3
Urbana city, Champaign County	11 353	10 762	11 237	4 777	4 396	3 971	16.0	6.2	16.0	6.2	709.6	1 831.1	298.6	770.5
Vandalia city, Montgomery County	13 882	13 161	10 796	5 862	5 173	3 335	28.3	10.9	28.2	10.9	492.3	1 273.6	207.9	537.8
Van Wert city, Van Wert County	10 891	11 035	11 320	4 736	4 605	4 201	13.4	5.2	13.0	5.0	837.8	2 178.2	364.3	947.2
Vermilion city	11 127	11 012	9 872	4 367	4 189	3 217	27.8	10.7	27.7	10.7	401.7	1 039.9	157.7	408.1
Erie County	5 483	5 634	5 500	2 272	2 184	1 864	5.2	2.0	5.1	2.0	1 075.1	2 741.5	445.5	1 136.0
Lorain County	5 644	5 378	4 372	2 095	2 005	1 353	22.7	8.7	22.6	8.7	249.7	648.7	92.7	240.8
Wadsworth city, Medina County	15 718	15 166	13 142	6 218	5 773	4 222	21.8	8.4	21.8	8.4	721.0	1 871.2	285.2	740.2
Walbridge village, Wood County	2 736	2 900	3 208	1 116	992	943	3.6	1.4	3.6	1.4	760.0	1 954.3	310.0	797.1
Wapakoneta city, Auglaize County	9 214	8 402	7 324	3 658	3 228	2 430	11.5	4.4	11.3	4.4	815.4	2 094.1	323.7	831.4
Warren city, Trumbull County	50 793	56 629	63 494	21 785	22 363	20 848	41.4	16.0	41.4	16.0	1 226.9	3 174.6	526.2	1 361.6

TIPSII [UPF] GPH21 CENSUS90 71583900 08/27/93 11:03 AM MACHINE: C DATA:CENSUS90*PH211PSDA00. 08/26/93 14:50:22 TAPE: NONE FRAME: 540
TSF:CENSUS90*92. 08/26/93 14:51:46 UTF:CENSUS90*93. 08/26/93 14:51:47 META:CENSUS90*PH211TABLES00. 08/26/93 15:23:55

Table 45. Population and Housing Units, 1970 to 1990; Area Measurements and Density: 1990—Con.

[For information concerning historical counts, see "User Notes." Density is computed using land area. For definitions of terms and meanings of symbols, see text]

State Place and [In Selected States] County Subdivision [2,500 or More Persons]	Population			Housing units			1990 area measurements				1990 density			
							Total area		Land area		Population per—		Housing units per—	
	1990	1980	1970	1990	1980	1970	Square kilometers	Square miles	Square kilometers	Square miles	Square kilometer	Square mile	Square kilometer	Square mile
Ohio—Con.														
Warrensville Heights city, Cuyahoga County	15 745	16 565	18 925	6 785	6 870	6 799	10.4	4.0	10.4	4.0	1 513.9	3 936.3	652.4	1 696.3
Washington city, Fayette County	12 983	12 682	12 495	5 394	5 160	4 588	13.6	5.2	13.5	5.2	961.7	2 496.7	399.6	1 037.3
Waterville village, Lucas County	4 517	3 884	2 940	1 552	1 324	828	9.3	3.6	9.0	3.5	501.9	1 290.6	172.4	443.4
Wauseon city, Fulton County	6 322	6 173	4 932	2 410	2 302	1 711	11.7	4.5	11.7	4.5	540.3	1 404.9	206.0	535.6
Waverly City city, Pike County	4 477	4 603	4 858	2 138	2 021	1 730	10.3	4.0	10.3	4.0	434.7	1 119.3	207.6	534.5
Wellington village, Lorain County	4 140	4 146	4 137	1 609	1 542	1 305	7.4	2.9	7.3	2.8	567.1	1 478.6	220.4	574.6
Wellston city, Jackson County	6 049	6 016	5 410	2 505	2 407	1 948	18.1	7.0	17.9	6.9	337.9	876.7	139.9	363.0
Wellsville city, Columbiana County	4 532	5 095	5 891	2 047	2 042	1 978	4.8	1.8	4.5	1.7	1 007.1	2 665.9	454.9	1 204.1
West Carrollton City city, Montgomery County	14 403	13 148	10 748	6 497	5 443	3 476	16.8	6.5	16.3	6.3	883.6	2 286.2	398.6	1 031.3
Westerville city	30 269	23 414	12 530	10 521	7 540	23 035	27.3	10.5	27.3	10.5	1 108.8	2 882.8	385.4	1 002.0
Delaware County	1 177	387	50	395	88	8	6.0	2.3	6.0	2.3	196.2	511.7	65.8	171.7
Franklin County	29 092	23 027	12 480	10 126	7 452	23 027	21.3	8.2	21.3	8.2	1 365.8	3 547.8	475.4	1 234.9
West Hill CDP, Trumbull County	2 954	...	...	1 170	...	...	4.2	1.6	4.2	1.6	703.3	1 846.3	278.6	731.3
Westlake city, Cuyahoga County	27 018	19 483	15 689	11 014	7 222	4 522	41.2	15.9	41.2	15.9	655.8	1 699.2	267.3	692.7
West Milton village, Miami County	4 348	4 119	3 696	1 774	1 649	1 263	4.6	1.8	4.5	1.7	966.2	2 557.6	394.2	1 043.5
West Portsmouth CDP, Scioto County	3 551	4 095	3 396	1 413	1 482	1 119	12.3	4.7	12.3	4.7	288.7	755.5	114.9	300.6
West Union village, Adams County	3 096	2 791	1 951	1 272	1 129	748	5.8	2.2	5.8	2.2	533.8	1 407.3	219.3	578.2
Wheelersburg CDP, Scioto County	5 113	4 796	3 709	2 074	1 851	1 268	10.9	4.2	10.7	4.1	477.9	1 247.1	193.8	505.9
Whitehall city, Franklin County	20 572	21 299	25 263	9 065	8 999	8 537	13.3	5.1	13.3	5.1	1 546.8	4 033.7	681.6	1 777.5
Whitehouse village, Lucas County	2 528	2 137	1 542	887	736	487	8.5	3.3	8.5	3.3	297.4	766.1	104.4	268.8
White Oak CDP, Hamilton County	12 430	9 563	...	4 846	3 226	...	10.6	4.1	10.6	4.1	1 172.6	3 031.7	457.2	1 182.0
White Oak East CDP, Hamilton County	3 544	...	...	1 450	...	...	2.1	.8	2.1	.8	1 687.6	4 430.0	690.5	1 812.5
White Oak West CDP, Hamilton County	2 879	...	...	1 030	...	...	3.5	1.3	3.5	1.3	822.6	2 214.6	294.3	792.3
Wickliffe city, Lake County	14 558	16 790	20 632	5 623	5 540	5 525	12.1	4.7	12.1	4.7	1 203.1	3 097.4	464.7	1 196.4
Wilberforce CDP, Greene County	2 639	2 512	...	201	299	...	8.1	3.1	8.0	3.1	329.9	851.3	25.1	64.8
Willard city, Huron County	6 210	5 720	5 510	2 419	2 241	1 862	8.4	3.2	8.3	3.2	748.2	1 940.6	291.4	755.9
Willoughby city, Lake County	20 510	19 329	18 634	8 969	7 749	6 013	26.5	10.2	26.3	10.2	779.8	2 010.8	341.0	879.3
Willoughby Hills city, Lake County	8 427	8 612	5 969	4 235	3 989	1 937	28.1	10.9	27.9	10.8	302.0	780.3	151.8	392.1
Willowick city, Lake County	15 269	17 834	21 237	6 207	6 168	5 730	6.5	2.5	6.5	2.5	2 349.1	6 107.6	954.9	2 482.8
Wilmington city, Clinton County	11 199	10 431	10 051	4 635	4 161	3 476	12.9	5.0	12.9	5.0	868.1	2 239.8	359.3	927.0
Windham village, Portage County	2 943	3 721	3 360	1 328	1 494	1 198	5.5	2.1	5.5	2.1	535.1	1 401.4	241.5	632.4
Wintersville village, Jefferson County	4 102	4 724	4 921	1 695	1 752	1 468	6.4	2.5	6.4	2.5	640.9	1 640.8	264.8	678.0
Withamsville CDP, Clermont County	2 834	...	...	1 152	...	...	4.6	1.8	4.6	1.8	616.1	1 574.4	250.4	640.0
Woodbourne-Hyde Park CDP, Montgomery County	7 837	8 826	...	3 053	2 907	...	11.9	4.6	11.9	4.6	658.6	1 703.7	256.6	663.7
Woodlawn village, Hamilton County	2 674	2 715	3 251	1 109	824	870	6.7	2.6	6.7	2.6	399.1	1 028.5	165.5	426.5
Woodsfield village, Monroe County	2 832	3 145	3 239	1 288	1 299	1 152	5.1	2.0	5.1	2.0	555.3	1 416.0	252.5	644.0
Wooster city, Wayne County	22 191	19 289	18 703	9 015	7 655	6 410	30.6	11.8	30.6	11.8	725.2	1 880.6	294.6	764.0
Worthington city, Franklin County	14 869	15 016	15 326	5 734	5 204	4 314	14.6	5.6	14.6	5.6	1 018.4	2 655.2	392.7	1 023.9
Wright-Patterson AFB CDP	8 579	r9 155	10 151	2 452	r2 391	1 982	30.8	11.9	30.6	11.8	280.4	727.0	80.1	207.8
Greene County	3 632	r4 050	2 600	921	r926	(NA)	25.8	9.9	25.5	9.9	142.4	366.9	36.1	93.0
Montgomery County	4 947	r5 105	7 551	1 531	r1 465	(NA)	5.0	1.9	5.0	1.9	989.4	2 603.7	306.2	805.8
Wyoming city, Hamilton County	8 128	8 282	9 089	3 280	3 048	2 847	7.3	2.8	7.3	2.8	1 113.4	2 902.9	449.3	1 171.4
Xenia city, Greene County	24 664	24 653	25 373	9 325	9 157	7 904	23.2	9.0	23.2	9.0	1 063.1	2 740.4	401.9	1 036.1
Yellow Springs village, Greene County	3 973	4 077	4 624	1 641	1 604	1 472	4.6	1.8	4.6	1.8	863.7	2 207.2	356.7	911.7
Youngstown city	95 732	r115 511	140 909	40 802	r45 137	46 875	88.4	34.1	87.5	33.8	1 094.1	2 832.3	466.3	1 207.2
Mahoning County	95 706	r115 502	140 880	40 788	r45 137	46 866	88.0	34.0	87.1	33.6	1 098.8	2 848.4	468.3	1 213.9
Trumbull County	26	9	29	14	–	9	.4	.2	.4	.2	65.0	130.0	35.0	70.0
Zanesville city, Muskingum County	26 778	28 655	33 045	11 770	12 199	12 160	27.6	10.7	27.0	10.4	991.8	2 574.8	435.9	1 131.7
Oklahoma	3 145 585	r3 025 487	2 559 463	1 406 499	r1 237 146	939 564	181 048.4	69 902.9	177 877.4	68 678.5	17.7	45.8	7.9	20.5
Ada city, Pontotoc County	15 820	15 902	14 859	7 602	6 986	6 112	33.2	12.8	33.1	12.8	477.9	1 235.9	229.7	593.9
Altus city, Jackson County	21 910	23 101	23 302	9 133	8 692	7 449	34.3	13.2	33.8	13.0	648.2	1 685.4	270.2	702.5
Alva city, Woods County	5 495	6 416	7 440	2 726	2 812	2 772	6.0	2.3	6.0	2.3	915.8	2 389.1	454.3	1 185.2
Anadarko city, Caddo County	6 586	6 378	6 682	2 803	2 568	2 447	18.5	7.1	18.3	7.1	359.9	927.6	153.2	394.8
Antlers town, Pushmataha County	2 524	2 989	2 685	1 280	1 379	1 159	5.3	2.0	5.3	2.0	476.2	1 262.0	241.5	640.0
Ardmore city, Carter County	23 079	23 689	20 881	10 626	10 024	8 280	127.6	49.3	126.1	48.7	183.0	473.9	84.3	218.2
Urban part	22 573	...	...	10 404	...	...	72.4	27.9	72.0	27.8	313.5	812.0	144.5	374.2
Rural part	506	...	...	222	...	...	55.2	21.3	54.1	20.9	9.4	24.2	4.1	10.6
Atoka city, Atoka County	3 298	3 409	3 346	1 512	1 447	1 285	15.0	5.8	14.8	5.7	222.8	578.6	102.2	265.3
Bartlesville city	34 256	34 568	29 683	15 908	14 812	11 633	54.7	21.1	54.7	21.1	626.3	1 623.5	290.8	753.9
Osage County	4	–	11	2	–	5	2.3	.9	2.3	.9	1.7	4.4	.9	2.2
Washington County	34 252	34 568	29 672	15 906	14 812	11 628	52.4	20.2	52.4	20.2	653.7	1 695.6	303.5	787.4
Bethany city, Oklahoma County	20 075	r22 038	22 694	8 865	r8 749	7 129	13.5	5.2	13.5	5.2	1 487.0	3 860.6	656.7	1 704.8
Bethel Acres town, Pottawatomie County	2 505	2 314	1 083	948	761	339	78.4	30.3	78.4	30.3	32.0	82.7	12.1	31.3
Urban part	1 585	...	...	608	...	...	39.0	15.1	38.9	15.0	40.7	105.7	15.6	40.5
Rural part	920	...	...	340	...	...	39.4	15.2	39.4	15.2	23.4	60.5	8.6	22.4
Bixby city	9 502	6 969	3 973	3 726	2 590	1 283	67.0	25.9	64.2	24.8	148.0	383.1	58.0	150.2
Tulsa County	9 419	6 910	3 973	3 694	2 571	1 283	59.1	22.8	56.4	21.8	167.0	432.1	65.5	169.4
Wagoner County	83	59	...	32	19	...	7.8	3.0	7.8	3.0	10.6	27.7	4.1	10.7
Blackwell city, Kay County	7 538	8 400	8 645	3 636	3 733	3 400	13.0	5.0	13.0	5.0	579.8	1 507.6	279.7	727.2
Bristow city, Creek County	4 062	4 702	4 653	2 009	2 145	2 062	8.2	3.2	8.1	3.1	501.5	1 310.3	248.0	648.1
Broken Arrow city	58 043	35 761	11 018	20 420	12 661	3 430	105.9	40.9	104.5	40.4	555.4	1 436.7	195.4	505.4
Tulsa County	52 642	34 322	11 009	18 576	12 204	3 429	80.9	31.2	79.6	30.7	661.3	1 714.7	233.4	605.1
Wagoner County	5 401	1 439	9	1 844	457	1	25.0	9.7	24.9	9.6	216.9	562.6	74.1	192.1
Broken Bow city, McCurtain County	3 961	3 965	2 980	1 653	1 530	1 143	7.9	3.0	7.9	3.0	501.4	1 320.3	209.2	551.0

TIPSII [UPF] GPH21 CENSUS90 71583900 08/27/93 11:03 AM MACHINE: C DATA:CENSUS90*PH21TIPSDA00. 08/26/93 14:50:22 TAPE: NONE FRAME: 541
TSF:CENSUS90*92. 08/26/93 14:51:46 UTF:CENSUS90*93. 08/26/93 14:51:47 META:CENSUS90*PH21TABLES00. 08/26/93 15:23:55

Table 45. Population and Housing Units, 1970 to 1990; Area Measurements and Density: 1990—Con.

[For information concerning historical counts, see "User Notes." Density is computed using land area. For definitions of terms and meanings of symbols, see text]

State Place and [In Selected States] County Subdivision [2,500 or More Persons]	Population			Housing units			1990 area measurements				1990 density			
							Total area		Land area		Population per—		Housing units per—	
	1990	1980	1970	1990	1980	1970	Square kilometers	Square miles	Square kilometers	Square miles	Square kilometer	Square mile	Square kilometer	Square mile
Oklahoma—Con.														
Catoosa city, Rogers County	2 954	r1 561	970	1 163	r619	333	14.5	5.6	14.5	5.6	203.7	527.5	80.2	207.7
Chandler city, Lincoln County	2 596	2 926	2 529	1 230	1 320	1 085	13.0	5.0	13.0	5.0	199.7	519.2	94.6	246.0
Checotah city, McIntosh County	3 290	3 454	3 074	1 517	1 525	1 206	21.3	8.2	21.2	8.2	155.2	401.2	71.6	185.0
Chickasha city, Grady County	14 988	15 828	14 194	7 054	6 816	5 558	35.5	13.7	35.4	13.7	423.4	1 094.0	199.3	514.9
Choctaw city, Oklahoma County	8 545	7 520	4 750	3 080	2 498	1 394	70.4	27.2	70.3	27.1	121.6	315.3	43.8	113.7
Claremore city, Rogers County	13 280	12 085	9 084	5 590	4 894	3 428	22.9	8.8	22.6	8.7	587.6	1 526.4	247.3	642.5
Cleveland city, Pawnee County	3 156	2 972	2 573	1 552	1 354	1 117	6.0	2.3	6.0	2.3	526.0	1 372.2	258.7	674.8
Clinton city	9 298	8 796	8 513	3 937	3 698	3 366	22.1	8.5	22.1	8.5	420.7	1 093.9	178.1	463.2
Custer County	9 296	8 796	8 513	3 936	3 698	3 366	21.6	8.3	21.6	8.3	430.4	1 120.0	182.2	474.2
Washita County	2	...	...	1	...	...	.5	.2	.5	.2	4.0	10.0	2.0	5.0
Collinsville city	3 612	3 556	3 009	1 542	1 402	1 105	13.1	5.1	12.9	5.0	280.0	722.4	119.5	308.4
Rogers County	–	1	...	–	1	...	.4	.2	.4	.2	–	–	–	–
Tulsa County	3 612	3 555	3 009	1 542	1 401	1 105	12.7	4.9	12.5	4.8	289.0	752.5	123.4	321.3
Coweta city, Wagoner County	6 159	4 554	2 457	2 406	1 782	931	16.2	6.2	16.2	6.2	380.2	993.4	148.5	388.1
Cushing city, Payne County	7 218	7 720	7 529	3 754	3 599	3 268	17.8	6.9	17.7	6.9	407.8	1 046.1	212.1	544.1
Davis city	2 543	2 782	2 223	1 155	1 204	895	9.1	3.5	9.1	3.5	279.5	726.6	126.9	330.0
Garvin County	–	...	...	–	...	...	.3	.1	.3	.1	–	–	–	–
Murray County	2 543	2 782	2 223	1 155	1 204	895	8.8	3.4	8.8	3.4	289.0	747.9	131.3	339.7
Del City city, Oklahoma County	23 928	r28 523	27 133	10 773	r10 826	8 416	19.5	7.5	19.5	7.5	1 227.1	3 190.4	552.5	1 436.4
Dewey city, Washington County	3 326	3 545	3 958	1 518	1 492	1 426	6.1	2.3	6.1	2.3	545.2	1 446.1	248.9	660.0
Drumright city	2 799	r3 278	2 740	1 447	r1 571	1 221	18.3	7.1	18.3	7.1	153.0	394.2	79.1	203.8
Creek County	2 732	3 162	2 740	1 411	1 526	1 221	18.1	7.0	18.1	7.0	150.9	390.3	78.0	201.6
Payne County	67	r116	...	36	r45	...	.2	.1	.2	.1	335.0	670.0	180.0	360.0
Duncan city, Stephens County	21 732	22 517	19 718	10 401	9 705	7 854	66.9	25.8	66.8	25.8	325.3	842.3	155.7	403.1
Durant city, Bryan County	12 823	11 972	11 118	5 996	5 279	4 424	46.5	18.0	46.5	17.9	275.8	716.4	128.9	335.0
Urban part	12 618	...	...	5 913	...	...	27.6	10.7	27.6	10.7	457.2	1 179.3	214.2	552.6
Rural part	205	...	...	83	...	...	18.9	7.3	18.9	7.3	10.8	28.1	4.4	11.4
Edmond city, Oklahoma County	52 315	34 637	16 633	20 598	12 736	5 458	228.1	88.1	220.9	85.3	236.8	613.3	93.2	241.5
Urban part	51 490	33 585	16 128	20 270	12 328	(NA)	114.4	44.2	114.2	44.1	450.9	1 167.6	177.5	459.6
Rural part	825	1 052	505	328	408	(NA)	113.7	43.9	106.7	41.2	7.7	20.0	3.1	8.0
Elk City city, Beckham County	10 428	9 579	7 323	4 895	4 043	3 090	29.9	11.5	29.2	11.3	357.1	922.8	167.6	433.2
El Reno city, Canadian County	15 414	15 486	14 510	6 239	6 072	5 047	207.2	80.0	206.3	79.6	74.7	193.6	30.2	78.4
Urban part	14 791	...	...	6 005	...	...	35.6	13.7	35.6	13.7	415.5	1 079.6	168.7	438.3
Rural part	623	...	...	234	...	...	171.6	66.3	170.7	65.9	3.6	9.5	1.4	3.6
Enid city, Garfield County	45 309	50 363	44 986	21 680	20 790	16 895	187.2	72.3	187.0	72.2	242.3	627.5	115.9	300.3
Urban part	44 996	49 609	...	21 550	20 525	...	108.9	42.0	108.7	42.0	413.9	1 071.3	198.3	513.1
Rural part	313	754	...	130	265	...	78.3	30.2	78.3	30.2	4.0	10.4	1.7	4.3
Eufaula city, McIntosh County	2 652	3 159	2 355	1 388	1 524	939	24.9	9.6	17.2	6.6	154.2	401.8	80.7	210.3
Fairview city, Major County	2 936	3 370	2 894	1 443	1 405	1 186	18.1	7.0	18.1	7.0	162.2	419.4	79.7	206.1
Fort Gibson town, Muskogee County	3 359	2 477	1 418	1 289	904	514	14.4	5.5	13.7	5.3	245.2	633.8	94.1	243.2
Fort Sill CDP, Comanche County	12 107	15 924	21 217	1 372	1 482	1 382	28.6	11.0	28.6	11.0	423.3	1 100.6	48.0	124.7
Frederick city, Tillman County	5 221	6 153	6 132	2 341	2 626	2 433	6.9	2.7	6.9	2.7	756.7	1 933.7	339.3	867.0
Glenpool city, Tulsa County	6 688	2 706	770	2 437	834	241	20.4	7.9	20.4	7.9	327.8	846.6	119.5	308.5
Grove city, Delaware County	4 020	3 378	2 000	2 279	1 675	934	29.8	11.5	22.2	8.6	181.1	467.4	102.7	265.0
Guthrie city, Logan County	10 518	10 312	9 575	4 502	4 242	3 481	52.9	20.4	51.5	19.9	204.2	528.5	87.4	226.2
Guymon city, Texas County	7 803	8 492	7 674	3 495	3 386	2 695	15.5	6.0	15.5	6.0	503.4	1 300.5	225.5	582.5
Harrah town, Oklahoma County	4 206	2 897	1 931	1 677	1 074	681	28.5	11.0	28.5	11.0	147.6	382.4	58.8	152.5
Healdton city, Carter County	2 872	3 769	2 324	1 420	1 582	1 008	37.3	14.4	36.6	14.1	78.5	203.7	38.8	100.7
Urban part	2 770	...	...	1 378	...	...	23.5	9.1	23.5	9.1	117.9	304.4	58.6	151.4
Rural part	102	...	...	42	...	...	13.8	5.3	13.1	5.1	7.8	20.0	3.2	8.2
Heavener city, Le Flore County	2 601	2 776	2 566	1 199	1 164	1 030	12.8	4.9	12.8	4.9	203.2	530.8	93.7	244.7
Henryetta city, Okmulgee County	5 872	6 432	6 430	2 868	2 845	2 702	14.1	5.4	14.0	5.4	419.4	1 087.4	204.9	531.1
Hobart city, Kiowa County	4 305	4 735	4 638	2 083	2 160	1 927	5.9	2.3	5.9	2.3	729.7	1 871.7	353.1	905.7
Holdenville city, Hughes County	4 792	5 469	5 181	2 377	2 543	2 321	12.3	4.8	12.3	4.8	389.6	998.3	193.3	495.2
Hollis city, Harmon County	2 584	2 958	3 150	1 186	1 310	1 300	3.7	1.4	3.7	1.4	698.4	1 845.7	320.5	847.1
Hugo city, Choctaw County	5 978	7 172	6 585	2 702	3 111	2 624	14.2	5.5	14.1	5.5	424.0	1 086.9	191.6	491.3
Idabel city, McCurtain County	6 957	7 622	5 946	2 950	3 156	2 301	27.6	10.7	27.6	10.7	252.1	650.2	106.9	275.7
Jenks city, Tulsa County	7 493	5 876	2 685	2 795	2 071	906	37.7	14.6	36.4	14.0	205.9	535.2	76.8	199.6
Kingfisher city, Kingfisher County	4 095	4 245	4 042	1 901	1 764	1 530	10.4	4.0	10.4	4.0	393.8	1 023.8	182.8	475.3
Lawton city, Comanche County	80 561	80 054	74 470	34 622	31 911	25 954	132.5	51.1	132.5	51.1	608.0	1 576.5	261.3	677.5
Urban part	80 426	...	...	34 586	...	...	91.5	35.3	91.5	35.3	879.0	2 278.4	378.0	979.8
Rural part	135	...	...	36	...	...	41.0	15.8	41.0	15.8	3.3	8.5	.9	2.3
Lindsay city, Garvin County	2 947	3 454	3 705	1 454	1 508	1 363	6.1	2.3	6.1	2.3	483.1	1 281.3	238.4	632.2
Lone Grove city, Carter County	4 114	3 369	1 240	1 608	1 219	454	124.8	48.2	124.6	48.1	33.0	85.5	12.9	33.4
Urban part	3 171	...	...	1 234	...	...	36.9	14.3	36.9	14.2	85.9	223.3	33.4	86.9
Rural part	943	...	...	374	...	...	87.9	33.9	87.7	33.9	10.8	27.8	4.3	11.0
McAlester city, Pittsburg County	16 370	17 255	18 802	7 253	7 202	6 708	31.5	12.2	31.4	12.1	521.3	1 352.9	231.0	599.4
Madill city, Marshall County	3 069	3 173	2 875	1 459	1 494	1 242	6.5	2.5	6.4	2.5	479.5	1 227.6	228.0	583.6
Mangum city, Greer County	3 344	3 833	4 066	1 820	1 916	1 865	4.4	1.7	4.4	1.7	760.0	1 967.1	413.6	1 070.6
Marlow city, Stephens County	4 416	5 017	3 995	2 116	2 153	1 764	9.7	3.7	9.7	3.7	455.3	1 193.5	218.1	571.9
Miami city, Ottawa County	13 142	14 237	13 880	6 012	5 970	5 105	24.4	9.4	24.1	9.3	545.3	1 413.1	249.5	646.5
Midwest City city, Oklahoma County	52 267	49 559	48 212	22 846	19 489	15 747	63.5	24.5	63.5	24.5	823.1	2 133.3	359.8	932.5
Moore city, Cleveland County	40 318	35 063	18 761	14 824	11 753	5 441	56.0	21.6	55.7	21.5	723.8	1 875.3	266.1	689.5
Muldrow town, Sequoyah County	2 889	2 538	1 680	1 194	944	600	8.7	3.4	8.7	3.4	332.1	849.7	137.2	351.2
Muskogee city, Muskogee County	37 708	40 011	37 331	17 674	17 397	14 443	93.0	35.9	89.3	34.5	422.3	1 093.0	197.9	512.3

TIPSII [UPF] GPH21 CENSUS90 71583900 08/27/93 11:03 AM MACHINE: C DATA:CENSUS90*PH21TIPSDA00. 08/26/93 14:50:22 TAPE: NONE FRAME: 542
TSF:CENSUS90*92. 08/26/93 14:51:46 UTF:CENSUS90*93. 08/26/93 14:51:47 META:CENSUS90*PH21TABLES00. 08/26/93 15:23:55

Table 45. Population and Housing Units, 1970 to 1990; Area Measurements and Density: 1990—Con.

[For information concerning historical counts, see "User Notes." Density is computed using land area. For definitions of terms and meanings of symbols, see text]

State Place and [In Selected States] County Subdivision [2,500 or More Persons]	Population			Housing units			1990 area measurements				1990 density			
							Total area		Land area		Population per—		Housing units per—	
	1990	1980	1970	1990	1980	1970	Square kilometers	Square miles	Square kilometers	Square miles	Square kilometer	Square mile	Square kilometer	Square mile
Oklahoma—Con.														
Muskogee city, Muskogee County—Con.														
Urban part	37 599	...	...	17 629	...	...	65.6	25.3	65.6	25.3	573.2	1 486.1	268.7	696.8
Rural part	109	...	...	45	...	...	27.4	10.6	23.7	9.2	4.6	11.8	1.9	4.9
Mustang city, Canadian County	10 434	7 496	2 637	3 783	2 312	773	31.2	12.0	31.1	12.0	335.5	869.5	121.6	315.3
Newcastle city, McClain County	4 214	3 076	1 271	1 579	994	414	132.5	51.2	126.1	48.7	33.4	86.5	12.5	32.4
Urban part	3 326	...	...	1 225	...	...	52.2	20.2	52.2	20.2	63.7	164.7	23.5	60.6
Rural part	888	...	...	354	...	...	80.3	31.0	73.9	28.5	12.0	31.2	4.8	12.4
New Cordell city, Washita County	2 903	3 301	3 261	1 487	1 484	1 435	6.7	2.6	6.7	2.6	433.3	1 116.5	221.9	571.9
Nichols Hills city, Oklahoma County	4 020	r4 153	4 478	1 869	r1 836	1 653	5.2	2.0	5.2	2.0	773.1	2 010.0	359.4	934.5
Noble town, Cleveland County	4 710	3 497	2 241	1 954	1 391	758	33.4	12.9	32.4	12.5	145.4	376.8	60.3	156.3
Norman city, Cleveland County	80 071	68 020	52 117	35 650	26 875	16 784	490.9	189.5	458.5	177.0	174.6	452.4	77.8	201.4
Urban part	74 406	61 161	48 627	33 445	24 532	(NA)	191.9	74.1	184.6	71.3	403.1	1 043.6	181.2	469.1
Rural part	5 665	6 859	3 490	2 205	2 343	(NA)	299.0	115.4	273.9	105.7	20.7	53.6	8.1	20.9
Nowata city, Nowata County	3 896	4 270	3 679	1 894	1 904	1 586	8.1	3.1	8.1	3.1	481.0	1 256.8	233.8	611.0
Oakhurst CDP	3 030	...	...	1 264	...	...	17.4	6.7	17.4	6.7	174.1	452.2	72.6	188.7
Creek County	953	...	...	404	...	...	3.8	1.5	3.8	1.5	250.8	635.3	106.3	269.3
Tulsa County	2 077	...	...	860	...	...	13.6	5.2	13.6	5.2	152.7	399.4	63.2	165.4
Okemah city, Okfuskee County	3 085	3 381	2 913	1 528	1 689	1 286	6.9	2.7	6.7	2.6	460.4	1 186.5	228.1	587.7
Oklahoma City city	444 719	r404 014	368 164	212 367	r177 398	139 018	1 613.6	623.0	1 575.1	608.2	282.3	731.2	134.8	349.2
Urban part	438 922	388 599	356 661	210 018	171 960	(NA)	1 007.9	389.1	988.5	381.7	444.0	1 149.9	212.5	550.2
Rural part	5 797	14 614	9 820	2 349	(NA)	(NA)	605.8	233.9	586.6	226.5	9.9	25.6	4.0	10.4
Canadian County	18 716	8 741	2 179	6 892	2 871	730	350.2	135.2	344.2	132.9	54.4	140.8	20.0	51.9
Urban part	15 914	3 027	542	5 870	(NA)	(NA)	62.4	24.1	57.3	22.1	277.7	720.1	102.4	265.6
Rural part	2 802	5 714	1 637	1 022	(NA)	(NA)	287.9	111.1	286.9	110.8	9.8	25.3	3.6	9.2
Cleveland County	34 693	r17 591	4 169	13 806	r6 584	1 292	330.2	127.5	314.0	121.2	110.5	286.2	44.0	113.9
Urban part	33 190	12 518	1 191	13 222	(NA)	(NA)	191.1	73.8	190.2	73.4	174.5	452.2	69.5	180.1
Rural part	1 503	4 777	3 191	584	(NA)	(NA)	139.1	53.7	123.8	47.8	12.1	31.4	4.7	12.2
McClain County	109	123	249	47	49	77	4.9	1.9	3.1	1.2	35.2	90.8	15.2	39.2
Rural part	109	123	249	47	49	77	4.9	1.9	3.1	1.2	35.2	90.8	15.2	39.2
Oklahoma County	391 137	r377 508	361 567	191 599	r167 877	136 919	927.0	357.9	912.5	352.3	428.6	1 110.2	210.0	543.9
Urban part	389 754	373 054	354 928	190 903	(NA)	(NA)	753.2	290.8	739.7	285.6	526.9	1 364.7	258.1	668.4
Rural part	1 383	3 949	4 743	696	(NA)	(NA)	173.8	67.1	172.8	66.7	8.0	20.7	4.0	10.4
Pottawatomie County	64	51	–	23	17	–	1.2	.5	1.2	.5	53.3	128.0	19.2	46.0
Urban part	64	...	...	23	...	...	1.2	.5	1.2	.5	53.3	128.0	19.2	46.0
Okmulgee city, Okmulgee County	13 441	16 263	15 180	6 313	6 674	6 004	33.0	12.8	33.0	12.8	407.3	1 050.1	191.3	493.2
Owasso city	11 151	6 149	3 491	4 219	2 240	1 101	15.5	6.0	15.5	6.0	719.4	1 858.5	272.2	703.2
Rogers County	88	...	...	33	...	...	1.8	.7	1.8	.7	48.9	125.7	18.3	47.1
Tulsa County	11 063	6 149	3 491	4 186	2 240	1 101	13.7	5.3	13.7	5.3	807.5	2 087.4	305.5	789.8
Pauls Valley city, Garvin County	6 150	5 664	5 769	2 838	2 605	2 420	19.9	7.7	19.7	7.6	312.2	809.2	144.1	373.4
Pawhuska city, Osage County	3 825	4 771	4 238	2 029	2 269	1 872	9.5	3.7	9.5	3.7	402.6	1 033.8	213.6	548.4
Perry city, Noble County	4 978	5 796	5 341	2 408	2 597	2 172	15.3	5.9	15.2	5.9	327.5	843.7	158.4	408.1
Piedmont city	2 522	2 016	269	868	672	89	113.6	43.9	113.3	43.8	22.3	57.6	7.7	19.8
Urban part	1 845	...	...	631	...	...	21.1	8.2	21.1	8.2	87.4	225.0	29.9	77.0
Rural part	677	...	...	237	...	...	92.4	35.7	92.2	35.6	7.3	19.0	2.6	6.7
Canadian County	2 513	2 006	269	865	669	89	109.0	42.1	108.8	42.0	23.1	59.8	8.0	20.6
Urban part	1 845	...	...	631	...	...	21.1	8.2	21.1	8.2	87.4	225.0	29.9	77.0
Rural part	668	...	...	234	...	...	87.9	33.9	87.7	33.9	7.6	19.7	2.7	6.9
Kingfisher County	9	10	...	3	3	...	4.5	1.7	4.5	1.7	2.0	5.3	.7	1.8
Rural part	9	...	...	3	...	...	4.5	1.7	4.5	1.7	2.0	5.3	.7	1.8
Pocola town, Le Flore County	3 664	3 268	1 840	1 360	1 118	560	79.0	30.5	78.5	30.3	46.7	120.9	17.3	44.9
Urban part	2 847	...	...	1 046	...	...	37.1	14.3	37.0	14.3	76.9	199.1	28.3	73.1
Rural part	817	...	...	314	...	...	41.9	16.2	41.4	16.0	19.7	51.1	7.6	19.6
Ponca City city	26 359	26 238	25 940	12 294	11 406	10 176	48.0	18.5	45.0	17.4	585.8	1 514.9	273.2	706.6
Kay County	26 359	26 238	25 940	12 294	11 406	10 176	47.7	18.4	44.6	17.2	591.0	1 532.5	275.7	714.8
Osage County	–	...	...	–	...	...	.4	.1	.4	.1	–	–	–	–
Poteau city, Le Flore County	7 210	7 089	5 500	3 162	2 924	2 159	81.5	31.5	73.7	28.4	97.8	253.9	42.9	111.3
Urban part	6 846	...	...	3 068	...	...	23.7	9.2	23.7	9.1	288.9	752.3	129.5	337.1
Rural part	364	...	...	94	...	...	57.7	22.3	50.0	19.3	7.3	18.9	1.9	4.9
Pryor Creek city, Mayes County	8 327	8 483	7 057	3 845	3 602	2 618	16.3	6.3	16.2	6.3	514.0	1 321.7	237.3	610.3
Purcell city	4 784	4 638	4 076	2 096	1 955	1 583	21.2	8.2	20.4	7.9	234.5	605.6	102.7	265.3
Cleveland County	24	...	...	13	...	...	.5	.2	.4	.2	60.0	120.0	32.5	65.0
McClain County	4 760	4 638	4 076	2 083	1 955	1 583	20.7	8.0	20.0	7.7	238.0	618.2	104.2	270.5
Sallisaw city, Sequoyah County	7 122	6 403	4 888	3 156	2 692	1 798	32.9	12.7	32.5	12.5	219.1	569.8	97.1	252.5
Sand Springs city	15 346	r13 121	10 565	6 289	r5 036	3 698	52.8	20.4	47.4	18.3	323.8	838.6	132.7	343.7
Osage County	331	r259	–	112	r90	–	13.4	5.2	10.7	4.1	30.9	80.7	10.5	27.3
Tulsa County	15 015	12 862	10 565	6 177	4 946	3 698	39.4	15.2	36.7	14.2	409.1	1 057.4	168.3	435.0
Sapulpa city, Creek County	18 074	15 853	15 159	7 614	6 359	5 547	47.2	18.2	47.2	18.2	382.9	993.1	161.3	418.4
Sayre city, Beckham County	2 881	3 177	2 712	1 507	1 451	1 288	7.0	2.7	7.0	2.7	411.6	1 067.0	215.3	558.1
Seminole city, Seminole County	7 071	8 590	7 878	3 481	3 839	3 344	37.1	14.3	35.6	13.8	198.6	512.4	97.8	252.2
Shawnee city, Pottawatomie County	26 017	26 506	25 075	11 784	11 378	9 556	114.4	44.2	108.2	41.8	240.5	622.4	108.9	281.9
Urban part	25 271	...	...	11 468	...	...	57.2	22.1	57.1	22.0	442.6	1 148.7	200.8	521.3
Rural part	746	...	...	316	...	...	57.2	22.1	51.1	19.7	14.6	37.9	6.2	16.0
Skiatook town	4 910	3 596	2 930	1 995	1 396	1 074	22.0	8.5	21.7	8.4	226.3	584.5	91.9	237.5
Urban part	4 882	...	...	1 983	...	...	7.0	2.7	7.0	2.7	697.4	1 808.1	283.3	734.4
Rural part	28	...	...	12	...	...	15.0	5.8	14.7	5.7	1.9	4.9	.8	2.1

TIPSII [UPF] GPH21 CENSUS90 71583900 08/27/93 11:03 AM MACHINE: C DATA:CENSUS90*PH21TIPSDA00. 08/26/93 14:50:22 TAPE: NONE FRAME: 543
TSF:CENSUS90*92. 08/26/93 14:51:46 UTF:CENSUS90*93. 08/26/93 14:51:47 META:CENSUS90*PH21TABLES00. 08/26/93 15:23:55

Table 45. Population and Housing Units, 1970 to 1990; Area Measurements and Density: 1990—Con.

[For information concerning historical counts, see "User Notes." Density is computed using land area. For definitions of terms and meanings of symbols, see text]

State Place and [In Selected States] County Subdivision [2,500 or More Persons]	Population			Housing units			1990 area measurements				1990 density			
							Total area		Land area		Population per—		Housing units per—	
	1990	1980	1970	1990	1980	1970	Square kilometers	Square miles	Square kilometers	Square miles	Square kilometer	Square mile	Square kilometer	Square mile
Oklahoma—Con.														
Skiatook town—Con.														
Osage County	3 364	1 816	1 461	1 278	658	498	13.6	5.2	13.4	5.2	251.0	646.9	95.4	245.8
Urban part	3 351	...	...	1 273	...	...	5.2	2.0	5.2	2.0	644.4	1 675.5	244.8	636.5
Rural part	13	...	...	5	...	...	8.4	3.2	8.2	3.2	1.6	4.1	.6	1.6
Tulsa County	1 546	1 780	1 469	717	738	576	8.4	3.3	8.3	3.2	186.3	483.1	86.4	224.1
Urban part	1 531	...	...	710	...	...	1.8	.7	1.8	.7	850.6	2 187.1	394.4	1 014.3
Rural part	15	...	...	7	...	...	6.6	2.5	6.5	2.5	2.3	6.0	1.1	2.8
Spencer city, Oklahoma County	3 972	4 064	3 714	1 601	1 462	1 096	13.8	5.3	13.8	5.3	287.8	749.4	116.0	302.1
Stigler city, Haskell County	2 574	2 630	2 347	1 193	1 243	950	5.6	2.1	5.6	2.1	459.6	1 225.7	213.0	568.1
Stillwater city, Payne County	36 676	38 268	31 126	15 771	14 033	9 843	71.7	27.7	70.6	27.2	519.5	1 348.4	223.4	579.8
Stilwell city, Adair County	2 663	2 369	2 134	1 103	1 009	851	4.5	1.7	4.4	1.7	605.2	1 566.5	250.7	648.8
Stroud city	2 666	3 148	2 502	1 278	1 327	1 009	30.9	11.9	28.3	10.9	94.2	244.6	45.2	117.2
Urban part	2 541	...	...	1 223	...	...	11.0	4.3	11.0	4.2	231.0	605.0	111.2	291.2
Rural part	125	...	...	55	...	...	19.9	7.7	17.4	6.7	7.2	18.7	3.2	8.2
Creek County	6	9	...	2	2	...	5.5	2.1	3.4	1.3	1.8	4.6	.6	1.5
Rural part	6	...	...	2	...	...	5.5	2.1	3.4	1.3	1.8	4.6	.6	1.5
Lincoln County	2 660	3 139	2 502	1 276	1 325	1 009	25.4	9.8	25.0	9.6	106.4	277.1	51.0	132.9
Urban part	2 541	...	...	1 223	...	...	11.0	4.3	11.0	4.2	231.0	605.0	111.2	291.2
Rural part	119	...	...	53	...	...	14.3	5.5	14.0	5.4	8.5	22.0	3.8	9.8
Sulphur city, Murray County	4 824	5 516	5 158	2 199	2 335	2 088	11.2	4.3	10.9	4.2	442.6	1 148.6	201.7	523.6
Tahlequah city, Cherokee County	10 398	9 708	9 254	4 579	3 989	3 044	15.3	5.9	15.3	5.9	679.6	1 762.4	299.3	776.1
Tecumseh city, Pottawatomie County	5 750	5 123	4 451	2 464	2 080	1 611	39.6	15.3	39.0	15.0	147.4	383.3	63.2	164.3
The Village city, Oklahoma County	10 353	r11 114	13 695	4 945	r4 937	4 335	6.6	2.5	6.6	2.5	1 568.6	4 141.2	749.2	1 978.0
Tishomingo city, Johnston County	3 116	3 212	2 663	1 363	1 360	1 010	10.6	4.1	10.5	4.0	296.8	779.0	129.8	340.8
Tonkawa city, Kay County	3 127	3 524	3 337	1 492	1 423	1 313	5.7	2.2	5.7	2.2	548.6	1 421.4	261.8	678.2
Tulsa city	367 302	360 919	330 350	176 211	156 353	121 363	486.2	187.7	475.3	183.5	772.8	2 001.6	370.7	960.3
Osage County	5 674	5 475	3 167	2 390	2 069	1 293	27.9	10.8	27.9	10.8	203.4	525.4	85.7	221.3
Rogers County	–	...	...	–	...	...	.5	.2	.5	.2	–	–	–	–
Tulsa County	361 628	355 444	327 183	173 821	154 284	120 070	457.8	176.7	446.9	172.6	809.2	2 095.2	388.9	1 007.1
Turley CDP, Tulsa County	2 930	6 336	...	1 505	2 276	...	9.6	3.7	9.6	3.7	305.2	791.9	156.8	406.8
Tuttle town, Grady County	2 807	3 051	1 640	1 092	1 049	578	41.2	15.9	41.2	15.9	68.1	176.5	26.5	68.7
Urban part	2 556	...	...	991	...	...	28.1	10.9	28.1	10.9	91.0	234.5	35.3	90.9
Rural part	251	...	...	101	...	...	13.1	5.0	13.1	5.0	19.2	50.2	7.7	20.2
Vinita city, Craig County	5 804	6 740	5 847	2 617	2 712	2 378	10.9	4.2	10.9	4.2	532.5	1 381.9	240.1	623.1
Wagoner city, Wagoner County	6 894	6 191	4 959	2 879	2 569	1 954	16.8	6.5	16.8	6.5	410.4	1 060.6	171.4	442.9
Walters city, Cotton County	2 519	2 778	2 611	1 230	1 242	1 125	3.8	1.5	3.8	1.5	662.9	1 679.3	323.7	820.0
Warr Acres city, Oklahoma County	9 288	9 940	9 887	4 278	4 164	3 083	7.4	2.8	7.3	2.8	1 272.3	3 317.1	586.0	1 527.9
Watonga city, Blaine County	3 408	4 139	3 696	1 605	1 758	1 483	5.7	2.2	5.7	2.2	597.9	1 549.1	281.6	729.5
Weatherford city, Custer County	10 124	9 640	7 959	4 192	3 660	2 779	14.2	5.5	14.2	5.5	713.0	1 840.7	295.2	762.2
Wewoka city, Seminole County	4 050	r5 472	5 284	2 010	r2 341	2 258	12.5	4.8	12.5	4.8	324.0	843.8	160.8	418.8
Wilburton city, Latimer County	3 092	2 996	2 504	1 237	1 207	969	7.7	3.0	7.6	2.9	406.8	1 066.2	162.8	426.6
Woodward city, Woodward County	12 340	r13 781	9 563	5 616	r5 440	3 640	33.9	13.1	33.8	13.0	365.1	949.2	166.2	432.0
Yukon city, Canadian County	20 935	17 112	8 411	7 735	6 082	2 548	66.8	25.8	66.8	25.8	313.4	811.4	115.8	299.8
Urban part	20 630	...	...	7 608	...	...	21.6	8.3	21.6	8.3	955.1	2 485.5	352.2	916.6
Rural part	305	...	...	127	...	...	45.2	17.5	45.2	17.5	6.7	17.4	2.8	7.3
Oregon	2 842 321	r2 633 156	2 091 533	1 193 567	r1 083 303	744 784	254 818.7	98 385.6	248 646.4	96 002.5	11.4	29.6	4.8	12.4
Albany city	29 462	r26 511	18 181	12 322	r11 243	6 402	30.1	11.6	29.7	11.5	992.0	2 561.9	414.9	1 071.5
Benton County	21	6	–	11	2	–	.4	.2	.4	.2	52.5	105.0	27.5	55.0
Linn County	29 441	r26 505	18 181	12 311	r11 241	6 402	29.7	11.5	29.3	11.3	1 004.8	2 605.4	420.2	1 089.5
Aloha CDP, Washington County	34 284	28 353	...	11 747	9 904	...	19.2	7.4	19.2	7.4	1 785.6	4 633.0	611.8	1 587.4
Altamont CDP, Klamath County	18 591	19 805	15 746	7 564	7 557	5 055	26.3	10.1	26.3	10.1	706.9	1 840.7	287.6	748.9
Ashland city, Jackson County	16 234	14 943	12 342	7 204	6 330	4 337	16.5	6.4	16.5	6.4	983.9	2 536.6	436.6	1 125.6
Astoria city, Clatsop County	10 069	9 998	10 244	4 631	4 701	4 292	25.1	9.7	14.9	5.7	675.8	1 766.5	310.8	812.5
Baker city, Baker County	9 140	9 471	9 354	4 052	4 035	3 569	17.6	6.8	17.6	6.8	519.3	1 344.1	230.2	595.9
Beaverton city, Washington County	53 310	r31 962	18 577	24 083	r14 050	6 827	35.8	13.8	35.8	13.8	1 489.1	3 863.0	672.7	1 745.1
Bend city, Deschutes County	20 469	17 263	13 710	9 004	7 848	5 039	35.2	13.6	34.8	13.4	588.2	1 527.5	258.7	671.9
Brookings city, Curry County	4 400	3 384	2 720	2 089	1 412	955	7.2	2.8	7.2	2.8	611.1	1 571.4	290.1	746.1
Burns city, Harney County	2 913	3 579	3 293	1 410	1 494	1 284	9.2	3.6	9.2	3.6	316.6	809.2	153.3	391.7
Canby city, Clackamas County	8 983	7 659	3 813	3 245	2 861	1 360	7.6	2.9	7.6	2.9	1 182.0	3 097.6	427.0	1 119.0
Cedar Hills CDP, Washington County	9 294	9 619	...	4 102	3 972	...	6.3	2.4	6.3	2.4	1 475.2	3 872.5	651.1	1 709.2
Cedar Mill CDP, Washington County	9 697	...	...	3 872	...	...	10.2	4.0	10.2	4.0	950.7	2 424.3	379.6	968.0
Central Point city, Jackson County	7 509	6 357	4 004	2 831	2 290	1 284	6.2	2.4	6.2	2.4	1 211.1	3 128.8	456.6	1 179.6
Chenoweth CDP, Wasco County	3 246	2 820	2 329	1 377	1 103	786	16.0	6.2	15.7	6.0	206.8	541.0	87.7	229.5
City of the Dalles city, Wasco County	11 060	10 820	10 423	4 843	4 681	3 804	13.5	5.2	12.8	4.9	864.1	2 257.1	378.4	988.4
Clackamas CDP, Clackamas County	2 578	...	...	1 090	...	...	5.4	2.1	5.4	2.1	477.4	1 227.6	201.9	519.0
Coos Bay city, Coos County	15 076	14 424	13 466	6 617	5 933	4 710	41.2	15.9	27.4	10.6	550.2	1 422.3	241.5	624.2
Coquille city, Coos County	4 121	4 481	4 437	1 781	1 886	1 565	7.5	2.9	7.4	2.9	556.9	1 421.0	240.7	614.1
Cornelius city, Washington County	6 148	4 462	1 903	2 141	1 756	677	4.6	1.8	4.6	1.8	1 336.5	3 415.6	465.4	1 189.4
Corvallis city, Benton County	44 757	40 960	35 056	17 307	15 375	10 606	33.8	13.0	33.5	12.9	1 336.0	3 469.5	516.6	1 341.6
Cottage Grove city, Lane County	7 402	7 148	6 004	2 925	2 744	2 074	7.0	2.7	7.0	2.7	1 057.4	2 741.5	417.9	1 083.3
Dallas city, Polk County	9 422	8 530	6 361	3 672	3 322	2 218	11.1	4.3	11.1	4.3	848.8	2 191.2	330.8	854.0
Eagle Point city, Jackson County	3 008	2 764	1 241	1 119	991	415	4.5	1.7	4.5	1.7	668.4	1 769.4	248.7	658.2
Eugene city, Lane County	112 669	r105 664	79 028	47 991	r44 963	27 734	98.6	38.1	98.5	38.0	1 143.8	2 965.0	487.2	1 262.9
Florence city, Lane County	5 162	4 411	2 246	2 741	2 354	816	10.1	3.9	8.9	3.5	580.0	1 474.9	308.0	783.1

TIPSII [UPF] GPH21 CENSUS90 71583900 08/27/93 11:03 AM MACHINE: C DATA:CENSUS90*PH21TIPSDA00. 08/26/93 14:50:22 TAPE: NONE FRAME: 544
TSF:CENSUS90*92. 08/26/93 14:51:46 UTF:CENSUS90*93. 08/26/93 14:51:47 META:CENSUS90*PH21TABLES00. 08/26/93 15:23:55

Table 45. Population and Housing Units, 1970 to 1990; Area Measurements and Density: 1990—Con.

[For information concerning historical counts, see "User Notes." Density is computed using land area. For definitions of terms and meanings of symbols, see text]

State Place and [In Selected States] County Subdivision [2,500 or More Persons]	Population			Housing units			1990 area measurements				1990 density			
							Total area		Land area		Population per—		Housing units per—	
	1990	1980	1970	1990	1980	1970	Square kilometers	Square miles	Square kilometers	Square miles	Square kilometer	Square mile	Square kilometer	Square mile
Oregon—Con.														
Forest Grove city, Washington County	13 559	11 499	8 275	5 102	4 523	2 741	11.0	4.3	10.7	4.1	1 267.2	3 307.1	476.8	1 244.4
Four Corners CDP, Marion County	12 156	r11 316	5 823	4 840	r4 475	1 924	7.8	3.0	7.8	3.0	1 558.5	4 052.0	620.5	1 613.3
Garden Home-Whitford CDP, Washington County	6 652	r6 911	...	2 717	r2 802	...	5.5	2.1	5.5	2.1	1 209.5	3 167.6	494.0	1 293.8
Gladstone city, Clackamas County	10 152	9 500	6 254	3 745	3 497	2 192	6.5	2.5	6.3	2.4	1 611.4	4 230.0	594.4	1 560.4
Grants Pass city, Josephine County	17 488	15 032	12 455	7 480	6 356	4 790	17.0	6.6	16.7	6.5	1 047.2	2 690.5	447.9	1 150.8
Green CDP, Douglas County	5 076	3 897	1 612	1 807	1 313	491	14.9	5.8	14.5	5.6	350.1	906.4	124.6	322.7
Gresham city, Multnomah County	68 235	33 005	10 030	26 978	12 375	3 211	57.3	22.1	57.1	22.1	1 195.0	3 087.6	472.5	1 220.7
Harbeck-Fruitdale CDP, Josephine County	3 982	4 733	...	1 718	1 971	...	4.9	1.9	4.8	1.9	829.6	2 095.8	357.9	904.2
Hayesville CDP, Marion County	14 318	r9 413	5 518	5 574	r3 572	1 725	11.5	4.4	11.5	4.4	1 245.0	3 254.1	484.7	1 266.8
Hazelwood CDP, Multnomah County	11 480	25 541	...	4 568	10 542	...	5.4	2.1	5.4	2.1	2 125.9	5 466.7	845.9	2 175.2
Hermiston city, Umatilla County	10 040	9 408	4 893	4 110	3 913	1 789	14.6	5.7	14.6	5.6	687.7	1 792.9	281.5	733.9
Hillsboro city, Washington County	37 520	27 664	14 675	13 347	10 109	4 962	49.9	19.3	49.9	19.3	751.9	1 944.0	267.5	691.6
Hood River city, Hood River County	4 632	4 329	3 991	2 272	1 953	1 607	6.7	2.6	5.0	1.9	926.4	2 437.9	454.4	1 195.8
Independence city, Polk County	4 425	4 024	2 594	1 539	1 520	877	5.8	2.2	5.5	2.1	804.5	2 107.1	279.8	732.9
Jennings Lodge CDP, Clackamas County	6 530	...	...	2 691	...	...	4.5	1.7	4.2	1.6	1 554.8	4 081.3	640.7	1 681.9
Junction City city, Lane County	3 670	3 320	2 373	1 514	1 391	893	3.4	1.3	3.4	1.3	1 079.4	2 823.1	445.3	1 164.6
Keizer city, Marion County	21 884	...	...	8 576	...	...	19.0	7.3	18.8	7.2	1 164.0	3 039.4	456.2	1 191.1
Klamath Falls city, Klamath County	17 737	16 661	15 775	7 832	7 364	6 307	44.7	17.3	42.5	16.4	417.3	1 081.5	184.3	477.6
La Grande city, Union County	11 766	11 354	9 645	4 916	4 726	3 492	10.4	4.0	10.4	4.0	1 131.3	2 941.5	472.7	1 229.0
Lake Oswego city	30 576	r22 527	14 615	13 110	r8 931	4 848	26.3	10.1	24.7	9.5	1 237.9	3 218.5	530.8	1 380.0
Clackamas County	28 317	r21 313	14 597	11 835	r8 159	4 843	24.9	9.6	23.3	9.0	1 215.3	3 146.3	507.9	1 315.0
Multnomah County	2 253	1 209	6	1 273	771	1	1.3	.5	1.3	.5	1 733.1	4 506.0	979.2	2 546.0
Washington County	6	5	12	2	1	4	.1	–	.1	–	60.0	–	20.0	–
Lakeview town, Lake County	2 526	2 770	2 705	1 145	1 149	1 043	3.7	1.4	3.6	1.4	701.7	1 804.3	318.1	817.9
Lebanon city, Linn County	10 950	10 413	6 636	4 554	4 249	2 496	12.9	5.0	12.5	4.8	876.0	2 281.3	364.3	948.8
Lincoln City city, Lincoln County	5 892	5 469	4 198	4 023	4 016	2 567	13.9	5.4	13.8	5.3	427.0	1 111.7	291.5	759.1
McMinnville city, Yamhill County	17 894	14 080	10 125	6 778	5 513	3 464	22.1	8.5	22.1	8.5	809.7	2 105.2	306.7	797.4
Madras city, Jefferson County	3 443	2 235	1 689	1 374	953	609	5.4	2.1	5.4	2.1	637.6	1 639.5	254.4	654.3
Medford city, Jackson County	46 951	r39 746	28 973	19 684	r16 604	11 271	47.3	18.3	47.3	18.3	992.6	2 565.6	416.2	1 075.6
Metzger CDP, Washington County	3 149	5 544	...	1 473	2 445	...	1.9	.8	1.9	.8	1 657.4	3 936.3	775.3	1 841.3
Milton-Freewater city, Umatilla County	5 533	5 086	4 105	2 251	2 029	1 671	4.5	1.7	4.5	1.7	1 229.6	3 254.7	500.2	1 324.1
Milwaukie city	18 692	17 931	16 444	8 170	7 541	5 512	12.4	4.8	12.3	4.8	1 519.7	3 894.2	664.2	1 702.1
Clackamas County	18 692	17 931	16 444	8 170	7 541	5 512	12.4	4.8	12.3	4.8	1 519.7	3 894.2	664.2	1 702.1
Multnomah County	–	–	–	–	–	–	–	–	–	–	–	–	–	–
Molalla city, Clackamas County	3 651	2 992	2 005	1 268	1 097	699	4.2	1.6	4.2	1.6	869.3	2 281.9	301.9	792.5
Monmouth city, Polk County	6 288	5 594	5 237	2 272	2 156	1 608	4.2	1.6	4.2	1.6	1 497.1	3 930.0	541.0	1 420.0
Mount Angel city, Marion County	2 778	2 876	1 973	807	1 011	624	2.5	.9	2.5	.9	1 111.2	3 086.7	322.8	896.7
Myrtle Creek city, Douglas County	3 063	3 365	2 733	1 198	1 203	889	3.9	1.5	3.9	1.5	785.4	2 042.0	307.2	798.7
Myrtle Point city, Coos County	2 712	2 859	2 511	1 125	1 150	891	4.1	1.6	4.1	1.6	661.5	1 695.0	274.4	703.1
Newberg city, Yamhill County	13 086	10 394	6 507	4 673	3 886	2 239	10.9	4.2	10.9	4.2	1 200.6	3 115.7	428.7	1 112.6
Newport city, Lincoln County	8 437	7 519	5 188	4 105	3 862	2 106	21.7	8.4	20.6	7.9	409.6	1 068.0	199.3	519.6
North Albany CDP, Benton County	4 325	4 499	...	1 545	1 494	...	21.4	8.3	20.8	8.0	207.9	540.6	74.3	193.1
North Bend city, Coos County	9 614	9 779	8 553	3 975	3 790	2 935	13.0	5.0	10.0	3.9	961.4	2 465.1	397.5	1 019.2
North Springfield CDP, Lane County	5 451	6 140	...	2 034	2 076	...	7.3	2.8	7.2	2.8	757.1	1 946.8	282.5	726.4
Nyssa city, Malheur County	2 629	2 862	2 620	945	1 010	852	2.5	1.0	2.5	1.0	1 051.6	2 629.0	378.0	945.0
Oak Grove CDP, Clackamas County	12 576	11 640	...	5 764	4 845	...	8.0	3.1	7.6	2.9	1 654.7	4 336.6	758.4	1 987.6
Oak Hills CDP, Washington County	6 450	...	...	2 267	...	...	4.1	1.6	4.1	1.6	1 573.2	4 031.3	552.9	1 416.9
Oakridge city, Lane County	3 063	3 729	3 422	1 371	1 531	1 174	3.6	1.4	3.5	1.4	875.1	2 187.9	391.7	979.3
Oatfield CDP, Clackamas County	15 348	...	...	5 594	...	...	11.3	4.4	11.3	4.4	1 358.2	3 488.2	495.0	1 271.4
Ontario city, Malheur County	9 392	8 814	6 523	3 821	3 600	2 245	10.6	4.1	10.6	4.1	886.0	2 290.7	360.5	932.0
Oregon City city, Clackamas County	14 698	14 673	9 176	5 675	5 594	3 220	12.7	4.9	12.2	4.7	1 204.8	3 127.2	465.2	1 207.4
Pendleton city, Umatilla County	15 126	14 521	13 197	6 175	6 068	4 695	25.7	9.9	25.7	9.9	588.6	1 527.9	240.3	623.7
Philomath city, Benton County	2 983	2 673	1 688	1 145	1 083	588	2.5	1.0	2.5	1.0	1 193.2	2 983.0	458.0	1 145.0
Phoenix city, Jackson County	3 239	2 309	1 287	1 425	944	483	2.4	.9	2.4	.9	1 349.6	3 598.9	593.8	1 583.3
Portland city	437 319	r368 148	379 967	198 368	r168 681	151 114	347.9	134.3	322.9	124.7	1 354.3	3 507.0	614.3	1 590.8
Clackamas County	707	r695	495	310	r252	146	1.3	.5	1.3	.5	543.8	1 414.0	238.5	620.0
Multnomah County	435 415	r366 792	379 416	197 421	r168 020	150 956	346.1	133.6	321.1	124.0	1 356.0	3 511.4	614.8	1 592.1
Washington County	1 197	r661	56	637	r409	12	.4	.2	.4	.2	2 992.5	5 985.0	1 592.5	3 185.0
Powellhurst-Centennial CDP, Multnomah County	28 756	r20 122	...	11 082	r8 023	...	14.0	5.4	14.0	5.4	2 054.0	5 325.2	791.6	2 052.2
Prineville city, Crook County	5 355	5 276	4 101	2 287	2 293	1 498	6.3	2.4	6.3	2.4	850.0	2 231.3	363.0	952.9
Raleigh Hills CDP, Washington County	6 066	6 517	...	2 712	2 733	...	4.3	1.7	4.3	1.7	1 410.7	3 568.2	630.7	1 595.3
Redmond city, Deschutes County	7 163	6 452	3 721	2 932	2 678	1 440	21.8	8.4	21.8	8.4	328.6	852.7	134.5	349.0
Redwood CDP, Josephine County	3 702	3 171	3 431	1 643	1 286	1 195	13.0	5.0	12.8	4.9	289.2	755.5	128.4	335.3
Reedsport city, Douglas County	4 796	4 984	4 039	2 095	1 985	1 393	5.9	2.3	5.3	2.1	904.9	2 283.8	395.3	997.6
River Road CDP, Lane County	9 443	10 370	...	3 624	3 887	...	6.9	2.7	6.9	2.7	1 368.6	3 497.4	525.2	1 342.2
Rockcreek CDP, Washington County	8 282	...	...	3 167	...	...	5.2	2.0	5.2	2.0	1 592.7	4 141.0	609.0	1 583.5
Roseburg city, Douglas County	17 032	16 644	14 461	7 052	6 733	5 071	19.7	7.6	19.3	7.4	882.5	2 301.6	365.4	953.0
Roseburg North CDP, Douglas County	6 831	...	...	2 994	...	...	63.7	24.6	62.9	24.3	108.6	281.1	47.6	123.2
St. Helens city, Columbia County	7 535	7 064	6 212	3 081	2 866	2 157	11.5	4.4	9.3	3.6	810.2	2 093.1	331.3	855.8
Salem city	107 786	r89 091	68 725	42 601	r37 094	24 515	109.2	42.2	107.6	41.5	1 001.7	2 597.3	395.9	1 026.5
Marion County	94 983	r78 552	63 205	37 271	r32 545	22 391	96.6	37.3	95.5	36.9	994.6	2 574.1	390.3	1 010.1
Polk County	12 803	10 539	5 520	5 330	4 549	2 124	12.6	4.9	12.1	4.7	1 058.1	2 724.0	440.5	1 134.0
Sandy city, Clackamas County	4 152	2 905	1 544	1 536	1 137	505	4.5	1.7	4.5	1.7	922.7	2 442.4	341.3	903.5
Santa Clara CDP, Lane County	12 834	14 288	...	4 651	4 733	...	15.3	5.9	15.1	5.8	849.9	2 212.8	308.0	801.9
Scappoose city, Columbia County	3 529	3 213	1 859	1 317	1 194	579	5.3	2.0	5.3	2.0	665.8	1 764.5	248.5	658.5

TIPSII [UPF] GPH21 CENSUS90 71583900 08/27/93 11:03 AM MACHINE: C DATA:CENSUS90*PH21TIPSDA00. 08/26/93 14:50:22 TAPE: NONE FRAME: 545
TSF:CENSUS90*92. 08/26/93 14:51:46 UTF:CENSUS90*93. 08/26/93 14:51:47 META:CENSUS90*PH21TABLES00. 08/26/93 15:23:55

Table 45. Population and Housing Units, 1970 to 1990; Area Measurements and Density: 1990—Con.

[For information concerning historical counts, see "User Notes." Density is computed using land area. For definitions of terms and meanings of symbols, see text]

State Place and [In Selected States] County Subdivision [2,500 or More Persons]	Population			Housing units			1990 area measurements				1990 density			
							Total area		Land area		Population per—		Housing units per—	
	1990	1980	1970	1990	1980	1970	Square kilometers	Square miles	Square kilometers	Square miles	Square kilometer	Square mile	Square kilometer	Square mile
Oregon—Con.														
Seaside city, Clatsop County	5 359	5 193	4 402	3 608	3 335	2 510	9.9	3.8	9.5	3.7	564.1	1 448.4	379.8	975.1
Sheridan city, Yamhill County	3 979	2 249	1 881	1 045	927	661	4.6	1.8	4.5	1.7	884.2	2 340.6	232.2	614.7
Sherwood city, Washington County	3 093	2 386	1 396	1 239	921	492	8.3	3.2	8.3	3.2	372.7	966.6	149.3	387.2
Silverton city, Marion County	5 635	5 168	4 301	2 225	2 112	1 595	5.0	1.9	5.0	1.9	1 127.0	2 965.8	445.0	1 171.1
Springfield city, Lane County	44 683	41 621	26 874	18 121	17 469	9 188	34.8	13.4	34.8	13.4	1 284.0	3 334.6	520.7	1 352.3
Stayton city, Marion County	5 011	4 396	3 170	1 915	1 679	1 017	6.7	2.6	6.6	2.5	759.2	2 004.4	290.2	766.0
Sunnyside CDP, Clackamas County	4 423	...	...	1 930	...	...	6.6	2.6	6.6	2.6	670.2	1 701.2	292.4	742.3
Sutherlin city, Douglas County	5 020	4 560	3 070	2 030	1 716	1 001	13.3	5.1	13.1	5.0	383.2	1 004.0	155.0	406.0
Sweet Home city, Linn County	6 850	6 921	3 799	2 834	2 820	1 319	14.9	5.8	13.8	5.3	496.4	1 292.5	205.4	534.7
Talent city, Jackson County	3 274	2 577	1 411	1 438	1 099	533	2.8	1.1	2.8	1.1	1 169.3	2 976.4	513.6	1 307.3
Tigard city, Washington County	29 344	r14 799	6 499	12 599	r6 495	2 560	26.4	10.2	26.4	10.2	1 111.5	2 876.9	477.2	1 235.2
Tillamook city, Tillamook County	4 001	3 981	3 968	1 733	1 729	1 457	3.9	1.5	3.9	1.5	1 025.9	2 667.3	444.4	1 155.3
Toledo city, Lincoln County	3 174	3 151	2 818	1 246	1 259	1 028	5.4	2.1	5.0	1.9	634.8	1 670.5	249.2	655.8
Tri-City CDP, Douglas County	3 585	3 439	1 039	1 333	1 254	325	22.8	8.8	22.8	8.8	157.2	407.4	58.5	151.5
Troutdale city, Multnomah County	7 852	5 908	1 661	2 509	1 976	409	12.9	5.0	12.9	5.0	608.7	1 570.4	194.5	501.8
Tualatin city	15 013	r7 483	750	5 976	r3 096	229	18.4	7.1	18.4	7.1	815.9	2 114.5	324.8	841.7
Clackamas County	1 756	41	–	775	18	–	2.0	.8	2.0	.8	878.0	2 195.0	387.5	968.8
Washington County	13 257	r7 442	750	5 201	r3 078	229	16.3	6.3	16.3	6.3	813.3	2 104.3	319.1	825.6
Umatilla city, Umatilla County	3 046	3 199	679	1 230	1 189	289	7.6	2.9	7.1	2.7	429.0	1 128.1	173.2	455.6
Veneta city, Lane County	2 519	2 449	1 377	932	914	435	6.5	2.5	6.5	2.5	387.5	1 007.6	143.4	372.8
Warrenton city, Clatsop County	2 681	2 493	1 825	1 131	1 077	667	38.5	14.8	28.0	10.8	95.8	248.2	40.4	104.7
West Haven-Sylvan CDP, Washington County	6 009	...	...	2 745	...	...	7.1	2.7	7.1	2.7	846.3	2 225.6	386.6	1 016.7
West Linn city, Clackamas County	16 367	r11 358	7 091	5 951	r4 370	2 133	18.5	7.1	17.2	6.6	951.6	2 479.8	346.0	901.7
West Slope CDP, Washington County	7 959	5 364	...	3 675	2 570	...	5.9	2.3	5.9	2.3	1 349.0	3 460.4	622.9	1 597.8
White City CDP, Jackson County	5 891	5 445	...	1 664	1 801	...	4.8	1.8	4.8	1.8	1 227.3	3 272.8	346.7	924.4
Wilsonville city	7 106	2 920	1 001	3 331	1 501	368	17.1	6.6	16.6	6.4	428.1	1 110.3	200.7	520.5
Clackamas County	7 096	2 900	996	3 327	1 499	366	15.7	6.1	15.2	5.9	466.8	1 202.7	218.9	563.9
Washington County	10	20	5	4	2	2	1.3	.5	1.3	.5	7.7	20.0	3.1	8.0
Winston city, Douglas County	3 773	3 359	2 468	1 459	1 240	754	3.3	1.3	3.3	1.3	1 143.3	2 902.3	442.1	1 122.3
Woodburn city, Marion County	13 404	11 196	7 495	4 922	4 566	2 960	10.9	4.2	10.9	4.2	1 229.7	3 191.4	451.6	1 171.9
Wood Village city, Multnomah County	2 814	2 253	1 533	1 122	964	452	2.1	.8	2.1	.8	1 340.0	3 517.5	534.3	1 402.5
Pennsylvania	11 881 643	r11 864 720	11 800 766	4 938 140	r4 596 743	3 927 206	119 290.7	46 058.2	116 082.7	44 819.6	102.4	265.1	42.5	110.2
Abington township, Montgomery County	56 322	r58 836	63 625	22 116	r20 983	19 287	40.0	15.5	40.0	15.5	1 408.1	3 633.7	552.9	1 426.8
Adams township, Butler County	3 911	3 816	3 352	1 418	1 251	983	58.7	22.6	58.6	22.6	66.7	173.1	24.2	62.7
Adams township, Cambria County	6 869	7 532	5 889	2 624	2 583	1 774	122.2	47.2	121.8	47.0	56.4	146.1	21.5	55.8
Akron borough, Lancaster County	3 869	3 471	3 149	1 593	1 279	1 013	3.3	1.3	3.3	1.3	1 172.4	2 976.2	482.7	1 225.4
Aldan borough, Delaware County	4 549	4 671	5 001	1 816	1 768	1 668	1.5	.6	1.5	.6	3 032.7	7 581.7	1 210.7	3 026.7
Aliquippa city, Beaver County	13 374	17 094	22 277	6 118	6 646	7 184	11.6	4.5	10.6	4.1	1 261.7	3 262.0	577.2	1 492.2
Allegheny township, Blair County	7 023	7 463	5 943	2 832	2 632	1 631	75.9	29.3	75.9	29.3	92.5	239.7	37.3	96.7
Allegheny township, Westmoreland County	7 895	7 452	6 713	2 953	2 577	2 035	81.7	31.6	79.9	30.8	98.8	256.3	37.0	95.9
Allen township, Northampton County	2 626	2 465	1 856	943	836	526	28.9	11.2	28.7	11.1	91.5	236.6	32.9	85.0
Allentown city, Lehigh County	105 090	103 758	109 871	45 636	43 763	39 398	46.5	17.9	45.9	17.7	2 289.5	5 937.3	994.2	2 578.3
Alsace township, Berks County	3 459	3 456	3 034	1 377	1 243	1 008	31.6	12.2	31.6	12.2	109.5	283.5	43.6	112.9
Altoona city, Blair County	51 881	57 078	63 115	22 698	22 502	21 856	25.3	9.8	25.3	9.8	2 050.6	5 294.0	897.2	2 316.1
Ambler borough, Montgomery County	6 609	6 628	7 800	2 629	2 490	2 455	2.2	.8	2.2	.8	3 004.1	8 261.3	1 195.0	3 286.3
Ambridge borough, Beaver County	8 133	9 575	11 324	4 078	4 328	4 230	3.9	1.5	3.8	1.5	2 140.3	5 422.0	1 073.2	2 718.7
Amity township, Berks County	6 434	5 883	4 718	2 422	2 093	1 486	47.7	18.4	47.4	18.3	135.7	351.6	51.1	132.3
Amity Gardens CDP, Berks County	2 714	...	...	968	...	...	2.5	1.0	2.5	1.0	1 085.6	2 714.0	387.2	968.0
Amwell township, Washington County	4 176	3 563	3 030	1 529	1 216	971	116.1	44.8	116.1	44.8	36.0	93.2	13.2	34.1
Ancient Oaks CDP, Lehigh County	2 663	...	...	857	...	...	5.7	2.2	5.7	2.2	467.2	1 210.5	150.4	389.5
Annville township, Lebanon County	4 294	4 493	4 704	1 442	1 436	1 322	4.0	1.5	4.0	1.5	1 073.5	2 862.7	360.5	961.3
Annville CDP, Lebanon County	4 294	4 493	4 704	1 442	1 436	1 322	4.0	1.5	4.0	1.5	1 073.5	2 862.7	360.5	961.3
Antis township, Blair County	6 176	6 524	5 025	2 440	2 351	1 546	158.0	61.0	157.4	60.8	39.2	101.6	15.5	40.1
Antrim township, Franklin County	10 107	9 326	7 378	3 652	3 050	2 100	181.8	70.2	181.5	70.1	55.7	144.2	20.1	52.1
Archbald borough, Lackawanna County	6 291	6 295	6 118	2 458	2 261	1 922	43.6	16.8	43.6	16.8	144.3	374.5	56.4	146.3
Urban part	6 251	5 774	6 113	2 445	2 075	(NA)	28.5	11.0	28.5	11.0	219.3	568.3	85.8	222.3
Rural part	40	521	5	13	186	(NA)	15.1	5.8	15.1	5.8	2.6	6.9	.9	2.2
Ardmore CDP	12 646	...	...	5 567	...	...	5.0	1.9	5.0	1.9	2 529.2	6 655.8	1 113.4	2 930.0
Delaware County	5 321	...	...	2 090	...	...	2.0	.8	2.0	.8	2 660.5	6 651.3	1 045.0	2 612.5
Montgomery County	7 325	...	...	3 477	...	...	3.0	1.1	3.0	1.1	2 441.7	6 659.1	1 159.0	3 160.9
Arlington Heights CDP, Monroe County	4 768	1 198	...	2 015	467	...	13.7	5.3	13.7	5.3	348.0	899.6	147.1	380.2
Armagh township, Mifflin County	3 627	3 710	3 385	1 836	1 695	1 275	240.7	92.9	240.3	92.8	15.1	39.1	7.6	19.8
Armstrong township, Indiana County	3 048	2 786	1 867	1 125	966	554	97.7	37.7	97.7	37.7	31.2	80.8	11.5	29.8
Arnold city, Westmoreland County	6 113	6 853	8 174	3 022	3 160	2 981	2.0	.8	1.9	.7	3 217.4	8 732.9	1 590.5	4 317.1
Ashland borough	3 859	4 235	4 737	1 792	1 812	1 807	4.2	1.6	4.2	1.6	918.8	2 411.9	426.7	1 120.0
Columbia County	3	9	–	2	6	–	–	–	–	–	–	–	–	–
Schuylkill County	3 856	4 226	4 737	1 790	1 806	1 807	4.2	1.6	4.2	1.6	918.1	2 410.0	426.2	1 118.8
Ashley borough, Luzerne County	3 291	3 512	4 095	1 433	1 387	1 374	2.4	.9	2.4	.9	1 371.3	3 656.7	597.1	1 592.2
Aspinwall borough, Allegheny County	2 880	3 284	3 541	1 532	1 530	1 306	1.0	.4	.9	.3	3 200.0	9 600.0	1 702.2	5 106.7
Aston township, Delaware County	15 080	14 530	13 704	5 262	4 543	3 726	14.9	5.7	14.9	5.7	1 012.1	2 645.6	353.2	923.2
Athens borough, Bradford County	3 468	3 622	4 173	1 515	1 505	1 389	4.7	1.8	4.6	1.8	753.9	1 926.7	329.3	841.7
Athens township, Bradford County	4 755	4 994	4 007	1 996	1 865	1 297	116.7	45.1	113.4	43.8	41.9	108.6	17.6	45.6
Audubon CDP, Montgomery County	6 328	...	...	2 459	...	...	11.7	4.5	11.6	4.5	545.5	1 406.2	212.0	546.4
Avalon borough, Allegheny County	5 784	6 240	7 010	2 869	2 838	2 527	1.8	.7	1.6	.6	3 615.0	9 640.0	1 793.1	4 781.7

TIPSII [UPF] GPH21 CENSUS90 71583900 08/27/93 11:03 AM MACHINE: C DATA:CENSUS90*PH211PSDA00. 08/26/93 14:50:22 TAPE: NONE FRAME: 546
TSF:CENSUS90*92. 08/26/93 14:51:46 UTF:CENSUS90*93. 08/26/93 14:51:47 META:CENSUS90*PH211TABLES00. 08/26/93 15:23:55

Table 45. Population and Housing Units, 1970 to 1990; Area Measurements and Density: 1990—Con.

[For information concerning historical counts, see "User Notes." Density is computed using land area. For definitions of terms and meanings of symbols, see text]

State Place and [In Selected States] County Subdivision [2,500 or More Persons]	Population			Housing units			1990 area measurements				1990 density			
							Total area		Land area		Population per—		Housing units per—	
	1990	1980	1970	1990	1980	1970	Square kilometers	Square miles	Square kilometers	Square miles	Square kilometer	Square mile	Square kilometer	Square mile
Pennsylvania—Con.														
Avoca borough, Luzerne County	2 897	3 536	3 543	1 131	1 323	1 133	2.6	1.0	2.6	1.0	1 114.2	2 897.0	435.0	1 131.0
Avon Heights CDP, Lebanon County	2 714	1 359	1 271	803	514	424	3.1	1.2	3.1	1.2	875.5	2 261.7	259.0	669.2
Baden borough, Beaver County	5 074	5 318	5 536	2 181	2 013	1 740	6.5	2.5	5.9	2.3	860.0	2 206.1	369.7	948.3
Baldwin borough, Allegheny County	21 923	r24 714	26 729	8 917	r8 644	7 850	15.4	5.9	15.0	5.8	1 461.5	3 779.8	594.5	1 537.4
Bangor borough, Northampton County	5 383	5 006	5 425	2 253	2 086	2 032	4.0	1.5	3.9	1.5	1 380.3	3 588.7	577.7	1 502.0
Barnesboro borough, Cambria County	2 530	2 741	2 708	1 090	1 118	927	4.1	1.6	4.1	1.6	617.1	1 581.3	265.9	681.3
Barrett township, Monroe County	3 216	3 273	2 452	1 902	1 703	1 193	137.8	53.2	136.2	52.6	23.6	61.1	14.0	36.2
Bart township, Lancaster County	2 774	2 235	1 838	791	632	471	41.7	16.1	41.7	16.1	66.5	172.3	19.0	49.1
Bear Creek township, Luzerne County	2 721	3 076	1 883	1 299	1 342	634	182.4	70.4	177.9	68.7	15.3	39.6	7.3	18.9
Beaver borough, Beaver County	5 028	5 441	6 100	2 365	2 466	2 385	2.8	1.1	2.4	.9	2 095.0	5 586.7	985.4	2 627.8
Beaver Falls city, Beaver County	10 687	12 525	14 635	4 667	5 000	5 128	5.9	2.3	5.5	2.1	1 943.1	5 089.0	848.5	2 222.4
Bedford borough, Bedford County	3 137	3 326	3 302	1 579	1 563	1 334	2.9	1.1	2.9	1.1	1 081.7	2 851.8	544.5	1 435.5
Bedford township, Bedford County	4 945	4 692	4 253	2 292	2 023	1 549	177.7	68.6	177.7	68.6	27.8	72.1	12.9	33.4
Bedminster township, Bucks County	4 602	3 611	3 252	1 733	1 265	1 029	80.7	31.2	78.1	30.2	58.9	152.4	22.2	57.4
Bellefonte borough, Centre County	6 358	6 300	6 828	2 772	2 571	2 323	4.7	1.8	4.7	1.8	1 352.8	3 532.2	589.8	1 540.0
Bellevue borough, Allegheny County	9 126	10 128	11 586	4 779	4 965	4 547	2.8	1.1	2.6	1.0	3 510.0	9 126.0	1 838.1	4 779.0
Belmont CDP, Cambria County	3 184	3 442	...	1 360	1 251	...	4.7	1.8	4.7	1.8	677.4	1 768.9	289.4	755.6
Benner township, Centre County	5 085	3 464	2 479	1 289	968	582	73.9	28.5	73.9	28.5	68.8	178.4	17.4	45.2
Bensalem township, Bucks County	56 788	r52 368	33 042	22 713	r20 757	11 083	54.3	21.0	51.7	20.0	1 098.4	2 839.4	439.3	1 135.7
Bentleyville borough, Washington County	2 673	2 525	2 714	1 269	1 050	980	9.6	3.7	9.6	3.7	278.4	722.4	132.2	343.0
Benzinger township, Elk County	8 509	8 808	7 755	3 085	2 773	2 110	253.3	97.8	252.9	97.6	33.6	87.2	12.2	31.6
Bern township, Berks County	6 303	5 097	4 764	1 912	1 530	1 323	51.7	20.0	49.6	19.2	127.1	328.3	38.5	99.6
Berwick borough, Columbia County	10 976	11 850	12 274	4 890	4 940	4 476	8.4	3.2	8.0	3.1	1 372.0	3 540.6	611.3	1 577.4
Bethel township, Berks County	3 676	3 312	2 600	1 373	1 093	809	109.4	42.2	109.3	42.2	33.6	87.1	12.6	32.5
Bethel township, Delaware County	3 330	2 438	2 034	1 148	753	547	14.7	5.7	14.7	5.7	226.5	584.2	78.1	201.4
Bethel township, Lebanon County	4 343	4 042	2 804	1 575	1 423	824	90.0	34.8	89.9	34.7	48.3	125.2	17.5	45.4
Bethel Park borough, Allegheny County	33 823	34 755	34 758	12 997	11 994	9 507	30.3	11.7	30.3	11.7	1 116.3	2 890.9	428.9	1 110.9
Bethlehem city	71 428	70 419	72 686	28 486	27 395	24 150	50.3	19.4	49.9	19.3	1 431.4	3 700.9	570.9	1 476.0
Lehigh County	18 867	19 865	20 621	8 253	8 079	6 768	11.5	4.5	11.4	4.4	1 655.0	4 288.0	723.9	1 875.7
Northampton County	52 561	50 554	52 065	20 233	19 316	17 382	38.8	15.0	38.5	14.9	1 365.2	3 527.6	525.5	1 357.9
Bethlehem township, Northampton County	16 425	12 094	9 071	5 925	4 143	2 753	38.0	14.7	37.8	14.6	434.5	1 125.0	156.7	405.8
Birdsboro borough, Berks County	4 222	3 481	3 196	1 634	1 330	1 152	3.7	1.4	3.6	1.4	1 172.8	3 015.7	453.9	1 167.1
Birmingham township, Chester County	2 636	1 584	834	866	492	237	16.8	6.5	16.6	6.4	158.8	411.9	52.2	135.3
Birmingham township, Delaware County	3 118	2 057	1 281	1 288	798	391	22.7	8.8	22.5	8.7	138.6	358.4	57.2	148.0
Blair township, Blair County	3 994	3 937	3 228	1 577	1 402	956	35.5	13.7	35.2	13.6	113.5	293.7	44.8	116.0
Blairsville borough, Indiana County	3 595	4 166	4 411	1 780	1 765	1 610	3.6	1.4	3.6	1.4	998.6	2 567.9	494.4	1 271.4
Blakely borough, Lackawanna County	7 222	7 438	6 391	2 928	2 748	2 128	10.0	3.9	10.0	3.9	722.2	1 851.8	292.8	750.8
Bloomsburg town, Columbia County	12 439	11 717	11 652	4 192	3 896	3 664	12.0	4.6	11.4	4.4	1 091.1	2 827.0	367.7	952.7
Blue Bell CDP, Montgomery County	6 091	...	...	2 371	...	...	13.9	5.4	13.9	5.4	438.2	1 128.0	170.6	439.1
Boggs township, Centre County	2 686	2 246	2 039	998	807	595	144.4	55.8	144.1	55.6	18.6	48.3	6.9	17.9
Boothwyn CDP, Delaware County	5 069	...	...	2 099	...	...	3.2	1.2	3.2	1.2	1 584.1	4 224.2	655.9	1 749.2
Boyertown borough, Berks County	3 759	3 979	4 428	1 713	1 728	1 658	2.1	.8	2.1	.8	1 790.0	4 698.8	815.7	2 141.3
Brackenridge borough, Allegheny County	3 784	4 297	4 796	1 756	1 820	1 769	1.4	.6	1.3	.5	2 910.8	7 568.0	1 350.8	3 512.0
Braddock borough, Allegheny County	4 682	5 634	8 795	2 641	2 816	3 154	1.7	.7	1.5	.6	3 121.3	7 803.3	1 760.7	4 401.7
Bradford township, Clearfield County	2 504	3 374	2 828	945	1 134	885	100.4	38.8	99.1	38.3	25.3	65.4	9.5	24.7
Bradford city, McKean County	9 625	11 211	12 672	4 477	4 875	4 754	8.9	3.4	8.9	3.4	1 081.5	2 830.9	503.0	1 316.8
Bradford township, McKean County	5 065	5 294	5 423	1 852	1 782	1 747	144.6	55.8	143.9	55.6	35.2	91.1	12.9	33.3
Brecknock township, Berks County	3 770	2 641	1 956	1 332	919	593	46.2	17.8	46.2	17.8	81.6	211.8	28.8	74.8
Brecknock township, Lancaster County	5 197	4 088	3 478	1 662	1 215	885	64.6	24.9	64.6	24.9	80.4	208.7	25.7	66.7
Brentwood borough, Allegheny County	10 823	r11 859	13 732	4 775	r4 843	4 814	3.7	1.4	3.7	1.4	2 925.1	7 730.7	1 290.5	3 410.7
Bressler-Enhaut-Oberlin CDP, Dauphin County	2 660	...	...	1 084	...	...	1.5	.6	1.5	.6	1 773.3	4 433.3	722.7	1 806.7
Briar Creek township, Columbia County	3 010	3 088	2 150	1 182	1 229	709	54.9	21.2	54.6	21.1	55.1	142.7	21.6	56.0
Bridgeport borough, Montgomery County	4 292	4 843	5 630	1 895	2 022	1 804	2.0	.8	1.7	.7	2 524.7	6 131.4	1 114.7	2 707.1
Bridgeville borough, Allegheny County	5 445	6 154	6 717	2 617	2 605	2 277	2.8	1.1	2.8	1.1	1 944.6	4 950.0	934.6	2 379.1
Brighton township, Beaver County	7 489	7 858	7 532	2 544	2 339	2 010	50.2	19.4	50.1	19.4	149.5	386.0	50.8	131.1
Bristol borough, Bucks County	10 405	10 867	12 085	4 137	4 300	4 015	5.1	2.0	4.5	1.7	2 312.2	6 120.6	919.3	2 433.5
Bristol township, Bucks County	57 129	58 733	67 498	20 073	18 994	18 243	44.4	17.1	41.5	16.0	1 376.6	3 570.6	483.7	1 254.6
Brittany Farms-Highlands CDP, Bucks County	2 747	...	...	1 146	...	...	3.1	1.2	3.1	1.2	886.1	2 289.2	369.7	955.0
Brookhaven borough, Delaware County	8 567	7 912	7 370	3 595	2 983	2 009	4.4	1.7	4.4	1.7	1 947.0	5 039.4	817.0	2 114.7
Brookville borough, Jefferson County	4 184	4 568	4 314	1 910	1 893	1 636	8.4	3.2	8.4	3.2	498.1	1 307.5	227.4	596.9
Broomall CDP, Delaware County	10 930	...	...	4 280	...	...	7.5	2.9	7.5	2.9	1 457.3	3 769.0	570.7	1 475.9
Brown township, Mifflin County	3 320	3 003	2 742	1 326	1 126	918	85.9	33.2	85.9	33.2	38.6	100.0	15.4	39.9
Brownsville borough, Fayette County	3 164	4 043	4 856	1 541	1 807	1 893	2.9	1.1	2.6	1.0	1 216.9	3 164.0	592.7	1 541.0
Bryn Mawr CDP, Montgomery County	3 271	...	...	1 498	...	...	1.6	.6	1.6	.6	2 044.4	5 451.7	936.3	2 496.7
Buckingham township, Bucks County	9 364	8 839	5 150	3 283	2 849	1 609	85.8	33.1	85.7	33.1	109.3	282.9	38.3	99.2
Buffalo township, Butler County	6 317	6 371	5 595	2 321	2 168	1 635	62.7	24.2	62.6	24.2	100.9	261.0	37.1	95.9
Buffalo township, Union County	2 877	2 562	1 789	1 011	893	567	79.3	30.6	79.3	30.6	36.3	94.0	12.7	33.0
Bullskin township, Fayette County	7 323	7 008	4 923	2 809	2 530	1 621	112.7	43.5	112.4	43.4	65.2	168.7	25.0	64.7
Burrell township, Indiana County	3 669	4 152	3 672	1 501	1 452	1 129	63.4	24.5	61.4	23.7	59.8	154.8	24.4	63.3
Bushkill township, Northampton County	5 512	4 469	3 387	1 883	1 512	1 048	65.7	25.4	65.6	25.3	84.0	217.9	28.7	74.4

TIPSII [UPF] GPH21 CENSUS90 71583900 08/27/93 11:03 AM MACHINE: C DATA:CENSUS90*PH211PSDA00. 08/26/93 14:50:22 TAPE: NONE FRAME: 547
TSF:CENSUS90*92. 08/26/93 14:51:46 UTF:CENSUS90*93. 08/26/93 14:51:47 META:CENSUS90*PH211TABLES00. 08/26/93 15:23:55

Table 45. Population and Housing Units, 1970 to 1990; Area Measurements and Density: 1990—Con.

[For information concerning historical counts, see "User Notes." Density is computed using land area. For definitions of terms and meanings of symbols, see text]

State Place and [In Selected States] County Subdivision [2,500 or More Persons]	Population			Housing units			1990 area measurements				1990 density			
							Total area		Land area		Population per—		Housing units per—	
	1990	1980	1970	1990	1980	1970	Square kilometers	Square miles	Square kilometers	Square miles	Square kilometer	Square mile	Square kilometer	Square mile
Pennsylvania—Con.														
Butler township, Adams County	2 514	2 166	1 757	918	755	557	62.1	24.0	62.1	24.0	40.5	104.8	14.8	38.3
Butler city, Butler County	15 714	17 026	18 691	7 414	7 490	7 080	7.0	2.7	7.0	2.7	2 244.9	5 820.0	1 059.1	2 745.9
Butler township, Butler County	17 625	18 651	17 422	7 051	6 671	5 378	56.2	21.7	55.9	21.6	315.3	816.0	126.1	326.4
Butler township, Luzerne County	6 020	5 537	3 762	2 145	1 868	1 082	86.7	33.5	86.0	33.2	70.0	181.3	24.9	64.6
Butler township, Schuylkill County	4 099	4 240	3 738	1 639	1 550	1 239	69.7	26.9	69.6	26.9	58.9	152.4	23.5	60.9
Caernarvon township, Lancaster County	3 946	3 392	2 323	1 155	988	595	59.5	23.0	59.5	23.0	66.3	171.6	19.4	50.2
California borough, Washington County	5 748	5 703	6 635	2 038	1 913	1 678	29.1	11.2	28.6	11.0	201.0	522.5	71.3	185.3
Caln township, Chester County	11 997	9 639	6 689	4 268	3 234	1 651	22.7	8.8	22.7	8.8	528.5	1 363.3	188.0	485.0
Cambria township, Cambria County	6 357	7 254	6 441	2 050	2 042	1 405	128.5	49.6	127.7	49.3	49.8	128.9	16.1	41.6
Camp Hill borough, Cumberland County	7 831	8 422	9 931	3 589	3 577	3 495	5.6	2.1	5.6	2.1	1 398.4	3 729.0	640.9	1 709.0
Canonsburg borough, Washington County	9 200	10 459	11 439	4 086	4 228	3 857	6.0	2.3	6.0	2.3	1 533.3	4 000.0	681.0	1 776.5
Canton township, Washington County	9 256	10 311	8 869	3 626	3 589	2 783	38.6	14.9	38.6	14.9	239.8	621.2	93.9	243.4
Carbondale city, Lackawanna County	10 664	11 255	12 478	4 489	4 495	4 250	8.4	3.2	8.4	3.2	1 269.5	3 332.5	534.4	1 402.8
Carlisle borough, Cumberland County	18 419	18 314	18 079	7 690	7 286	6 014	14.0	5.4	14.0	5.4	1 315.6	3 410.9	549.3	1 424.1
Carnegie borough, Allegheny County	9 278	10 099	10 864	4 478	4 448	3 907	4.3	1.7	4.3	1.7	2 157.7	5 457.6	1 041.4	2 634.1
Carnot-Moon CDP, Allegheny County	10 187	11 102	13 093	4 256	3 932	3 726	12.6	4.9	12.6	4.9	808.5	2 079.0	337.8	868.6
Carroll township, Perry County	4 597	3 173	1 904	1 660	1 146	581	89.2	34.4	89.1	34.4	51.6	133.6	18.6	48.3
Carroll township, Washington County	6 210	6 590	6 636	2 434	2 347	2 048	35.7	13.8	35.0	13.5	177.4	460.0	69.5	180.3
Carroll township, York County	3 287	3 097	2 386	1 210	1 052	730	38.9	15.0	38.9	15.0	84.5	219.1	31.1	80.7
Castle Shannon borough, Allegheny County	9 135	10 164	12 036	4 066	3 972	3 778	4.2	1.6	4.2	1.6	2 175.0	5 709.4	968.1	2 541.3
Catasauqua borough, Lehigh County	6 662	6 711	5 702	2 625	2 548	1 840	3.4	1.3	3.3	1.3	2 018.8	5 124.6	795.5	2 019.2
Cecil township, Washington County	8 948	8 923	8 362	3 228	2 944	2 358	68.4	26.4	68.2	26.3	131.2	340.2	47.3	122.7
Cecil-Bishop CDP, Washington County	2 701	...	...	974	...	...	6.6	2.6	6.6	2.6	409.2	1 038.8	147.6	374.6
Center township, Beaver County	10 742	10 733	10 598	3 997	3 477	2 850	40.6	15.7	39.9	15.4	269.2	697.5	100.2	259.5
Center township, Butler County	6 239	6 224	5 606	2 436	2 227	1 648	63.2	24.4	63.1	24.4	98.9	255.7	38.6	99.8
Center township, Indiana County	5 257	5 475	5 255	2 080	1 933	1 623	104.9	40.5	104.6	40.4	50.3	130.1	19.9	51.5
Centerville borough, Washington County	3 842	4 207	4 175	1 638	1 659	1 471	35.2	13.6	34.3	13.2	112.0	291.1	47.8	124.1
Centre township, Berks County	3 154	2 329	1 830	1 137	832	562	55.9	21.6	55.5	21.4	56.8	147.4	20.5	53.1
Chalfont borough, Bucks County	3 069	2 802	2 366	1 144	903	720	4.3	1.7	4.3	1.7	713.7	1 805.3	266.0	672.9
Chambersburg borough, Franklin County	16 647	16 174	17 315	7 618	6 939	6 439	17.8	6.9	17.8	6.9	935.2	2 412.6	428.0	1 104.1
Chanceford township, York County	5 026	4 584	3 119	1 806	1 565	945	125.7	48.5	125.7	48.5	40.0	103.6	14.4	37.2
Charleroi borough, Washington County	5 014	5 717	6 723	2 637	2 762	2 812	2.2	.9	2.0	.8	2 507.0	6 267.5	1 318.5	3 296.3
Charleston township, Tioga County	2 957	2 712	2 447	1 183	1 017	785	137.0	52.9	136.1	52.6	21.7	56.2	8.7	22.5
Charlestown township, Chester County	2 754	2 770	3 528	876	806	611	32.5	12.6	32.5	12.5	84.7	220.3	27.0	70.1
Chartiers township, Washington County	7 603	7 715	7 324	2 964	2 678	2 202	63.5	24.5	63.5	24.5	119.7	310.3	46.7	121.0
Cheltenham township, Montgomery County	34 923	35 509	40 066	14 467	14 262	13 878	23.4	9.0	23.4	9.0	1 492.4	3 880.3	618.2	1 607.4
Cherryhill township, Indiana County	2 764	2 540	1 747	978	869	583	128.3	49.5	126.4	48.8	21.9	56.6	7.7	20.0
Chester city, Delaware County	41 856	45 794	56 331	16 512	17 829	18 725	15.6	6.0	12.5	4.8	3 348.5	8 720.0	1 321.0	3 440.0
Chester township, Delaware County	5 399	5 687	5 708	1 879	1 842	1 691	3.6	1.4	3.6	1.4	1 499.7	3 856.4	521.9	1 342.1
Chesterbrook CDP, Chester County	4 561	...	...	2 396	...	...	4.2	1.6	4.2	1.6	1 086.0	2 850.6	570.5	1 497.5
Chester Township CDP, Delaware County	5 399	5 687	...	1 879	1 842	...	3.6	1.4	3.6	1.4	1 499.7	3 856.4	521.9	1 342.1
Chestnuthill township, Monroe County	8 798	4 324	2 021	3 984	2 100	1 080	96.9	37.4	96.6	37.3	91.1	235.9	41.2	106.8
Chippewa township, Beaver County	6 988	7 245	6 654	2 780	2 546	2 036	42.4	16.4	42.4	16.4	164.8	426.1	65.6	169.5
Churchill borough, Allegheny County	3 883	4 285	4 690	1 567	1 472	1 380	5.7	2.2	5.7	2.2	681.2	1 765.0	274.9	712.3
Churchville CDP, Bucks County	4 255	...	...	1 180	...	...	5.3	2.0	5.2	2.0	818.3	2 127.5	226.9	590.0
Clairton city, Allegheny County	9 656	12 188	15 051	4 676	5 074	5 119	7.8	3.0	7.2	2.8	1 341.1	3 448.6	649.4	1 670.0
Clarion borough, Clarion County	6 457	r6 198	6 095	1 917	r1 676	1 506	3.9	1.5	3.9	1.5	1 655.6	4 304.7	491.5	1 278.0
Clarion township, Clarion County	3 306	r3 313	2 287	1 357	r1 133	731	82.0	31.7	81.6	31.5	40.5	105.0	16.6	43.1
Clarks Summit borough, Lackawanna County	5 433	5 272	5 376	2 201	1 834	1 623	4.1	1.6	4.1	1.6	1 325.1	3 395.6	536.8	1 375.6
Clay township, Lancaster County	5 050	3 718	2 832	1 669	1 202	825	59.0	22.8	57.6	22.2	87.7	227.5	29.0	75.2
Clearfield township, Butler County	2 635	2 308	1 445	844	741	378	60.5	23.4	60.5	23.4	43.6	112.6	14.0	36.1
Clearfield borough, Clearfield County	6 633	7 580	8 176	3 233	3 314	3 085	4.9	1.9	4.7	1.8	1 411.3	3 685.0	687.9	1 796.1
Clifton Heights borough, Delaware County	7 111	7 320	8 348	2 836	2 821	2 681	1.6	.6	1.6	.6	4 444.4	11 851.7	1 772.5	4 726.7
Clinton township, Butler County	2 556	2 432	2 072	962	852	617	61.7	23.8	61.7	23.8	41.4	107.4	15.6	40.4
Clinton township, Lycoming County	3 086	2 467	1 934	872	821	574	74.5	28.8	72.4	28.0	42.6	110.2	12.0	31.1
Coal township, Northumberland County	9 922	10 984	11 781	4 433	4 416	4 227	68.7	26.5	68.6	26.5	144.6	374.4	64.6	167.3
Coaldale borough, Schuylkill County	2 531	2 762	3 023	1 251	1 285	1 276	5.6	2.2	5.6	2.2	452.0	1 150.5	223.4	568.6
Coatesville city, Chester County	11 038	10 698	12 331	4 391	4 182	4 221	4.8	1.9	4.8	1.9	2 299.6	5 809.5	914.8	2 311.1
Codorus township, York County	3 653	3 591	2 762	1 316	1 167	783	86.7	33.5	86.7	33.5	42.1	109.0	15.2	39.3
Colebrookdale township, Berks County	5 469	4 748	3 034	1 943	1 630	919	21.7	8.4	21.7	8.4	252.0	651.1	89.5	231.3
Colerain township, Lancaster County	2 867	2 118	1 641	835	645	433	76.1	29.4	74.6	28.8	38.4	99.5	11.2	29.0
College township, Centre County	6 709	6 239	5 834	2 689	2 011	1 502	47.6	18.4	47.6	18.4	140.9	364.6	56.5	146.1
Collegeville borough, Montgomery County	4 227	3 406	3 191	1 312	955	829	4.2	1.6	4.0	1.6	1 056.8	2 641.9	328.0	820.0
Collier township, Allegheny County	4 841	5 063	6 874	1 785	1 533	1 440	36.9	14.3	36.8	14.2	131.5	340.9	48.5	125.7
Collingdale borough, Delaware County	9 175	9 539	10 605	3 483	3 429	3 218	2.2	.9	2.2	.9	4 170.5	10 194.4	1 583.2	3 870.0
Colonial Park CDP, Dauphin County	13 777	...	...	6 546	...	...	12.3	4.8	12.3	4.8	1 120.1	2 870.2	532.2	1 363.8
Columbia borough, Lancaster County	10 701	10 466	11 237	4 452	4 092	3 827	6.8	2.6	6.2	2.4	1 726.0	4 458.8	718.1	1 855.0
Colwyn borough, Delaware County	2 613	2 851	3 169	970	1 004	925	.7	.3	.7	.3	3 732.9	8 710.0	1 385.7	3 233.3
Concord township, Delaware County	6 933	6 437	4 592	2 297	1 906	1 217	35.6	13.7	35.5	13.7	195.3	506.1	64.7	167.7
Conemaugh township, Somerset County	7 737	8 581	8 132	3 070	3 114	2 510	108.5	41.9	107.0	41.3	72.3	187.3	28.7	74.3

TIPSII [UPF] GPH21 CENSUS90 71583900 08/27/93 11:03 AM MACHINE: C DATA:CENSUS90*PH211PSDA00. 08/26/93 14:50:22 TAPE: NONE FRAME: 548
TSF:CENSUS90*92. 08/26/93 14:51:46 UTF:CENSUS90*93. 08/26/93 14:51:47 META:CENSUS90*PH211TABLES00. 08/26/93 15:23:55

Table 45. Population and Housing Units, 1970 to 1990; Area Measurements and Density: 1990—Con.

[For information concerning historical counts, see "User Notes." Density is computed using land area. For definitions of terms and meanings of symbols, see text]

State Place and [In Selected States] County Subdivision [2,500 or More Persons]	Population			Housing units			1990 area measurements				1990 density			
							Total area		Land area		Population per—		Housing units per—	
	1990	1980	1970	1990	1980	1970	Square kilometers	Square miles	Square kilometers	Square miles	Square kilometer	Square mile	Square kilometer	Square mile
Pennsylvania—Con.														
Conestoga township, Lancaster County	3 470	3 032	2 447	1 289	1 085	756	42.5	16.4	37.8	14.6	91.8	237.7	34.1	88.3
Conewago township, Adams County	4 532	3 405	3 431	1 657	1 085	969	27.2	10.5	27.1	10.5	167.2	431.6	61.1	157.8
Conewago township, Dauphin County	2 832	2 471	1 124	1 012	817	318	43.3	16.7	43.3	16.7	65.4	169.6	23.4	60.6
Conewago township, York County	4 997	4 979	3 719	1 890	1 724	1 088	63.9	24.7	63.3	24.4	78.9	204.8	29.9	77.5
Conewango township, Warren County	4 475	5 284	6 405	1 713	1 788	1 443	78.8	30.4	77.6	30.0	57.7	149.2	22.1	57.1
Connellsville city, Fayette County	9 229	10 319	11 643	4 210	4 031	3 986	6.1	2.4	5.8	2.3	1 591.2	4 012.6	725.9	1 830.4
Connellsville township, Fayette County	2 553	2 761	2 554	1 026	1 059	856	28.0	10.8	27.7	10.7	92.2	238.6	37.0	95.9
Connoquenessing township, Butler County	3 093	2 840	1 880	1 247	1 008	643	58.2	22.5	58.2	22.5	53.1	137.5	21.4	55.4
Conoy township, Lancaster County	2 687	2 309	1 977	953	792	597	48.1	18.6	38.4	14.8	70.0	181.6	24.8	64.4
Conshohocken borough, Montgomery County	8 064	r8 591	10 195	3 397	r3 249	3 237	2.6	1.0	2.5	1.0	3 225.6	8 064.0	1 358.8	3 397.0
Coolbaugh township, Monroe County	6 756	3 993	1 626	7 057	3 561	734	227.0	87.7	222.1	85.7	30.4	78.8	31.8	82.3
Cooper township, Clearfield County	2 590	2 819	2 585	1 109	1 089	920	105.8	40.9	105.2	40.6	24.6	63.8	10.5	27.3
Coopersburg borough, Lehigh County	2 599	2 595	2 326	958	899	696	2.4	.9	2.4	.9	1 082.9	2 887.8	399.2	1 064.4
Coplay borough, Lehigh County	3 267	3 130	3 642	1 350	1 177	1 116	1.7	.7	1.6	.6	2 041.9	5 445.0	843.8	2 250.0
Coraopolis borough, Allegheny County	6 747	7 308	8 435	3 263	3 322	3 044	3.8	1.5	3.5	1.3	1 927.7	5 190.0	932.3	2 510.0
Cornplanter township, Venango County	2 968	3 038	2 391	1 204	1 120	787	97.9	37.8	96.6	37.3	30.7	79.6	12.5	32.3
Cornwall borough, Lebanon County	3 231	2 653	2 111	1 211	838	576	25.6	9.9	25.1	9.7	128.7	333.1	48.2	124.8
Cornwells Heights-Eddington CDP, Bucks County	3 621	...	...	1 225	...	...	2.6	1.0	2.6	1.0	1 392.7	3 621.0	471.2	1 225.0
Corry city, Erie County	7 216	7 149	7 435	2 941	2 889	2 643	15.8	6.1	15.8	6.1	456.7	1 183.0	186.1	482.1
Coudersport borough, Potter County	2 854	2 791	2 831	1 247	1 168	1 034	14.7	5.7	14.7	5.7	194.1	500.7	84.8	218.8
Cowanshannock township, Armstrong County	2 813	3 178	3 008	1 145	1 146	974	119.9	46.3	118.1	45.6	23.8	61.7	9.7	25.1
Crafton borough, Allegheny County	7 188	7 623	8 233	3 384	3 202	2 851	2.9	1.1	2.9	1.1	2 478.6	6 534.5	1 166.9	3 076.4
Cranberry township, Butler County	14 816	11 066	4 873	5 449	3 509	1 336	59.1	22.8	59.0	22.8	251.1	649.8	92.4	239.0
Cranberry township, Venango County	7 256	7 873	6 785	2 975	2 903	2 168	184.6	71.3	182.3	70.4	39.8	103.1	16.3	42.3
Cresson township, Cambria County	3 284	2 739	2 895	917	816	519	30.7	11.8	30.6	11.8	107.3	278.3	30.0	77.7
Croydon CDP, Bucks County	9 967	...	...	3 738	...	...	6.2	2.4	6.2	2.4	1 607.6	4 152.9	602.9	1 557.5
Cumberland township, Adams County	5 431	4 637	3 497	2 034	1 652	1 093	86.8	33.5	86.6	33.4	62.7	162.6	23.5	60.9
Cumberland township, Greene County	6 742	7 053	6 204	2 836	2 679	2 139	100.9	38.9	99.1	38.3	68.0	176.0	28.6	74.0
Cumru township, Berks County	13 142	11 474	8 367	5 697	4 558	2 668	54.1	20.9	53.5	20.6	245.6	638.0	106.5	276.6
Curwensville borough, Clearfield County	2 924	3 116	3 189	1 263	1 247	1 081	6.1	2.3	5.8	2.2	504.1	1 329.1	217.8	574.1
Dallas borough, Luzerne County	2 567	2 679	2 398	1 058	979	786	6.2	2.4	5.9	2.3	435.1	1 116.1	179.3	460.0
Dallas township, Luzerne County	7 625	7 287	5 747	2 813	2 417	1 636	48.6	18.8	48.0	18.5	158.9	412.2	58.6	152.1
Dallastown borough, York County	3 974	3 949	3 560	1 638	1 608	1 252	1.9	.7	1.9	.7	2 091.6	5 677.1	862.1	2 340.0
Damascus township, Wayne County	3 081	2 536	2 006	1 956	1 535	935	208.4	80.5	204.7	79.0	15.1	39.0	9.6	24.8
Danville borough, Montour County	5 165	5 239	6 176	2 461	2 264	2 223	4.1	1.6	4.1	1.6	1 259.8	3 228.1	600.2	1 538.1
Darby borough, Delaware County	11 140	11 513	13 729	4 042	4 207	4 144	2.1	.8	2.1	.8	5 304.8	13 925.0	1 924.8	5 052.5
Darby township, Delaware County	10 955	12 264	13 603	3 941	3 909	3 523	3.7	1.4	3.7	1.4	2 960.8	7 825.0	1 065.1	2 815.0
Darby Township CDP, Delaware County	10 955	12 264	...	3 941	3 909	...	3.7	1.4	3.7	1.4	2 960.8	7 825.0	1 065.1	2 815.0
Daugherty township, Beaver County	3 433	3 605	3 719	1 256	1 189	1 047	25.9	10.0	25.8	10.0	133.1	343.3	48.7	125.6
Decatur township, Clearfield County	3 004	3 395	2 763	1 220	1 214	899	99.0	38.2	99.0	38.2	30.3	78.6	12.3	31.9
Decatur township, Mifflin County	2 735	2 513	2 216	1 046	881	670	117.1	45.2	117.1	45.2	23.4	60.5	8.9	23.1
Delaware township, Northumberland County	4 018	3 640	2 619	1 528	1 280	808	81.5	31.5	78.9	30.4	50.9	132.2	19.4	50.3
Delaware township, Pike County	3 527	1 492	671	2 995	2 290	1 167	118.3	45.7	114.4	44.2	30.8	79.8	26.2	67.8
Delmar township, Tioga County	3 048	2 732	2 249	1 329	1 181	790	208.7	80.6	208.3	80.4	14.6	37.9	6.4	16.5
Denver borough, Lancaster County	2 861	2 018	2 248	1 091	780	769	3.4	1.3	3.4	1.3	841.5	2 200.8	320.9	839.2
Derry township, Dauphin County	18 408	18 115	15 452	8 164	6 714	5 135	71.0	27.4	70.5	27.2	261.1	676.8	115.8	300.1
Derry township, Mifflin County	7 650	8 108	7 877	3 055	2 902	2 587	80.8	31.2	80.6	31.1	94.9	246.0	37.9	98.2
Derry borough, Westmoreland County	2 950	3 072	3 338	1 320	1 197	1 157	2.1	.8	2.1	.8	1 404.8	3 687.5	628.6	1 650.0
Derry township, Westmoreland County	15 446	16 193	15 902	6 039	5 487	4 386	252.2	97.4	244.9	94.5	63.1	163.4	24.7	63.9
Devon-Berwyn CDP, Chester County	5 019	5 246	...	1 935	1 746	...	6.5	2.5	6.5	2.5	772.2	2 007.6	297.7	774.0
Dickinson township, Cumberland County	3 870	3 037	2 416	1 498	1 152	731	118.2	45.6	118.2	45.6	32.7	84.9	12.7	32.9
Dickson City borough, Lackawanna County	6 276	6 699	7 698	2 795	2 757	2 727	12.2	4.7	12.2	4.7	514.4	1 335.3	229.1	594.7
Dingman township, Pike County	4 591	1 855	518	4 181	1 387	676	155.2	59.9	150.8	58.2	30.4	78.9	27.7	71.8
Donora borough, Washington County	5 928	7 524	8 825	2 957	3 115	3 197	5.3	2.0	4.9	1.9	1 209.8	3 120.0	603.5	1 556.3
Dormont borough, Allegheny County	9 772	11 275	12 856	4 321	4 578	4 486	1.9	.7	1.9	.7	5 143.2	13 960.0	2 274.2	6 172.9
Douglass township, Berks County	3 570	3 128	2 944	1 228	1 062	850	33.1	12.8	33.1	12.8	107.9	278.9	37.1	95.9
Douglass township, Montgomery County	7 048	5 833	4 177	2 559	1 981	1 346	39.8	15.4	39.8	15.3	177.1	460.7	64.3	167.3
Dover township, York County	15 668	12 589	8 975	5 906	4 337	2 690	108.7	42.0	108.5	41.9	144.4	373.9	54.4	141.0
Downingtown borough, Chester County	7 749	7 650	7 437	3 157	3 043	2 431	5.7	2.2	5.7	2.2	1 359.5	3 522.3	553.9	1 435.0
Doylestown borough, Bucks County	8 575	8 717	8 270	4 100	3 633	3 012	5.6	2.2	5.6	2.2	1 531.3	3 897.7	732.1	1 863.6
Doylestown township, Bucks County	14 510	11 824	6 613	4 857	3 652	1 796	40.4	15.6	40.2	15.5	360.9	936.1	120.8	313.4
Drexel Hill CDP, Delaware County	29 744	...	...	12 257	...	...	8.3	3.2	8.3	3.2	3 583.6	9 295.0	1 476.7	3 830.3
DuBois city, Clearfield County	8 286	9 290	10 112	3 858	3 856	3 739	8.7	3.4	8.7	3.4	952.4	2 437.1	443.4	1 134.7
Dunbar township, Fayette County	7 460	7 605	7 366	2 912	2 688	2 320	154.2	59.5	153.0	59.1	48.8	126.2	19.0	49.3
Dunmore borough, Lackawanna County	15 403	16 781	18 168	6 307	6 194	5 781	22.8	8.8	22.6	8.7	681.5	1 770.5	279.1	724.9
Dupont borough, Luzerne County	2 984	3 460	3 431	1 316	1 338	1 128	3.9	1.5	3.9	1.5	765.1	1 989.3	337.4	877.3
Duquesne city, Allegheny County	8 525	10 094	11 410	4 106	4 326	4 082	5.3	2.0	4.7	1.8	1 813.8	4 736.1	873.6	2 281.1
Duryea borough, Luzerne County	4 869	5 415	5 264	2 089	2 132	1 781	14.8	5.7	14.3	5.5	340.5	885.3	146.1	379.8
Eagleville CDP, Montgomery County	3 637	...	...	1 069	...	...	4.2	1.6	4.2	1.6	866.0	2 273.1	254.5	668.1
Earl township, Berks County	3 016	2 607	2 290	1 108	922	742	35.9	13.8	35.9	13.8	84.0	218.6	30.9	80.3

TIPSII [UPF] GPH21 CENSUS90 71583900 08/27/93 11:03 AM MACHINE: C DATA:CENSUS90*PH211PSDA00. 08/26/93 14:50:22 TAPE: NONE FRAME: 549
TSF:CENSUS90*92. 08/26/93 14:51:46 UTF:CENSUS90*93. 08/26/93 14:51:47 META:CENSUS90*PH211TABLES00. 08/26/93 15:23:55

Table 45. Population and Housing Units, 1970 to 1990; Area Measurements and Density: 1990—Con.

[For information concerning historical counts, see "User Notes." Density is computed using land area. For definitions of terms and meanings of symbols, see text]

State Place and [In Selected States] County Subdivision [2,500 or More Persons]	Population			Housing units			1990 area measurements				1990 density			
							Total area		Land area		Population per—		Housing units per—	
	1990	1980	1970	1990	1980	1970	Square kilometers	Square miles	Square kilometers	Square miles	Square kilometer	Square mile	Square kilometer	Square mile
Pennsylvania—Con.														
Earl township, Lancaster County	5 515	5 125	4 430	1 656	1 461	1 102	56.9	22.0	56.8	21.9	97.1	251.8	29.2	75.6
East Allen township, Northampton County	4 572	3 605	2 737	1 637	1 199	839	37.4	14.4	37.4	14.4	122.2	317.5	43.8	113.7
East Bethlehem township, Washington County	2 799	3 353	3 347	1 271	1 337	1 241	13.8	5.3	13.2	5.1	212.0	548.8	96.3	249.2
East Bradford township, Chester County	6 440	3 219	3 260	2 267	1 108	917	39.0	15.0	38.9	15.0	165.6	429.3	58.3	151.1
East Brandywine township, Chester County	5 179	4 690	2 741	1 749	1 482	744	29.5	11.4	29.5	11.4	175.6	454.3	59.3	153.4
East Buffalo township, Union County	5 245	5 111	4 118	1 718	1 468	1 636	40.5	15.6	40.5	15.6	129.5	336.2	42.4	110.1
East Caln township, Chester County	2 619	2 187	1 739	1 082	803	405	9.6	3.7	9.4	3.6	278.6	727.5	115.1	300.6
East Cocalico township, Lancaster County	7 809	6 354	4 993	2 824	2 086	1 462	53.4	20.6	53.4	20.6	146.2	379.1	52.9	137.1
East Coventry township, Chester County	4 450	4 085	3 284	1 559	1 347	986	28.4	11.0	27.9	10.8	159.5	412.0	55.9	144.4
East Donegal township, Lancaster County	4 484	4 063	3 003	1 563	1 399	833	62.0	23.9	56.1	21.6	79.9	207.6	27.9	72.4
East Drumore township, Lancaster County	3 225	2 496	1 716	968	734	445	60.1	23.2	60.1	23.2	53.7	139.0	16.1	41.7
East Earl township, Lancaster County	5 491	4 872	4 721	1 710	1 463	1 247	63.9	24.7	63.7	24.6	86.2	223.2	26.8	69.5
East Fallowfield township, Chester County	4 433	3 962	3 487	1 531	1 361	1 000	40.6	15.7	40.6	15.7	109.2	282.4	37.7	97.5
East Franklin township, Armstrong County	3 923	3 716	4 262	1 530	1 349	1 342	81.7	31.5	79.9	30.9	49.1	127.0	19.1	49.5
East Goshen township, Chester County	15 138	10 021	5 138	6 535	3 945	1 531	26.3	10.1	26.2	10.1	577.8	1 498.8	249.4	647.0
East Greenville borough, Montgomery County	3 117	2 456	2 003	1 135	954	725	1.3	.5	1.3	.5	2 397.7	6 234.0	873.1	2 270.0
East Hanover township, Dauphin County	4 569	3 574	2 938	1 736	1 344	882	103.4	39.9	103.3	39.9	44.2	114.5	16.8	43.5
East Hanover township, Lebanon County	3 058	2 952	2 127	1 105	1 063	590	85.4	33.0	85.0	32.8	36.0	93.2	13.0	33.7
East Hempfield township, Lancaster County	18 597	15 152	11 739	7 446	5 882	3 656	54.6	21.1	54.6	21.1	340.6	881.4	136.4	352.9
East Huntingdon township, Westmoreland County	7 708	8 120	7 234	3 108	2 828	2 183	85.1	32.9	85.1	32.8	90.6	235.0	36.5	94.8
East Lampeter township, Lancaster County	11 999	9 760	8 876	4 794	3 749	2 786	51.8	20.0	51.7	19.9	232.1	603.0	92.7	240.9
East Lansdowne borough, Delaware County	2 691	2 806	3 186	999	1 031	1 027	.5	.2	.5	.2	5 382.0	13 455.0	1 998.0	4 995.0
East Manchester township, York County	3 714	3 564	1 735	1 449	1 298	540	44.6	17.2	43.1	16.6	86.2	223.7	33.6	87.3
East Marlborough township, Chester County	4 781	3 953	3 031	1 682	1 247	878	40.5	15.6	40.5	15.6	118.0	306.5	41.5	107.8
East McKeesport borough, Allegheny County	2 678	2 940	3 233	1 256	1 244	1 151	1.0	.4	1.0	.4	2 678.0	6 695.0	1 256.0	3 140.0
East Norriton township, Montgomery County	13 324	12 711	11 837	5 201	4 443	3 541	15.7	6.1	15.7	6.1	848.7	2 184.3	331.3	852.6
East Norriton CDP, Montgomery County	13 324	12 711	...	5 201	4 443	...	15.7	6.1	15.7	6.1	848.7	2 184.3	331.3	852.6
East Nottingham township, Chester County	3 841	3 111	2 402	1 288	1 063	718	52.0	20.1	51.9	20.0	74.0	192.1	24.8	64.4
Easton city, Northampton County	26 276	26 027	29 450	10 309	10 083	10 417	12.0	4.6	11.0	4.3	2 388.7	6 110.7	937.2	2 397.4
East Pennsboro township, Cumberland County	15 185	r13 931	12 440	6 118	r5 396	3 799	27.4	10.6	27.4	10.6	554.2	1 432.5	223.3	577.2
East Petersburg borough, Lancaster County	4 197	3 600	3 407	1 601	1 251	1 010	3.3	1.3	3.3	1.3	1 271.8	3 228.5	485.2	1 231.5
East Pikeland township, Chester County	5 825	4 410	4 384	2 014	1 465	1 222	23.1	8.9	22.8	8.8	255.5	661.9	88.3	228.9
East Rockhill township, Bucks County	3 753	2 971	2 866	1 359	1 073	884	33.9	13.1	33.5	12.9	112.0	290.9	40.6	105.3
East St. Clair township, Bedford County	2 765	2 492	1 944	1 256	1 027	776	87.7	33.9	87.7	33.9	31.5	81.6	14.3	37.1
East Stroudsburg borough, Monroe County	8 781	8 039	7 894	2 993	2 590	2 306	7.5	2.9	7.4	2.9	1 186.6	3 027.9	404.5	1 032.1
East Taylor township, Cambria County	3 073	3 276	3 571	1 201	1 144	1 068	23.9	9.2	23.2	9.0	132.5	341.4	51.8	133.4
Easttown township, Chester County	9 570	9 064	9 565	3 491	2 937	2 523	21.3	8.2	21.3	8.2	449.3	1 167.1	163.9	425.7
East Uniontown CDP, Fayette County	2 822	2 874	2 333	1 193	1 116	774	5.3	2.0	5.3	2.0	532.5	1 411.0	225.1	596.5
East Vincent township, Chester County	4 161	4 739	5 084	1 550	1 360	954	35.5	13.7	35.1	13.5	118.5	308.2	44.2	114.8
East Wheatfield township, Indiana County	2 735	2 844	2 419	1 081	972	758	70.5	27.2	69.6	26.9	39.3	101.7	15.5	40.2
East Whiteland township, Chester County	8 398	8 468	7 242	3 001	2 732	1 679	28.6	11.0	28.5	11.0	294.7	763.5	105.3	272.8
East York CDP, York County	8 487	...	...	3 621	...	...	7.5	2.9	7.5	2.9	1 131.6	2 926.6	482.8	1 248.6
Ebensburg borough, Cambria County	3 872	4 096	4 318	1 643	1 620	1 438	4.4	1.7	4.3	1.7	900.5	2 277.6	382.1	966.5
Economy borough, Beaver County	9 519	9 538	7 176	3 373	3 093	2 090	46.0	17.8	45.8	17.7	207.8	537.8	73.6	190.6
Edgewood borough, Allegheny County	3 581	4 382	5 138	1 725	1 735	1 826	1.5	.6	1.5	.6	2 387.3	5 968.3	1 150.0	2 875.0
Edgewood CDP, Northumberland County	2 719	3 115	3 186	1 266	1 290	1 126	1.2	.5	1.2	.5	2 265.8	5 438.0	1 055.0	2 532.0
Edgmont township, Delaware County	2 735	1 410	1 368	1 265	464	403	25.3	9.8	25.3	9.8	108.1	279.1	50.0	129.1
Edinboro borough, Erie County	7 736	6 324	4 871	2 030	1 957	939	6.3	2.4	6.0	2.3	1 289.3	3 363.5	338.3	882.6
Edwardsville borough, Luzerne County	5 399	5 729	5 633	2 553	2 526	2 100	3.2	1.2	3.1	1.2	1 741.6	4 499.2	823.5	2 127.5
Elim CDP, Cambria County	3 861	4 669	...	1 641	1 603	...	5.3	2.0	5.2	2.0	742.5	1 930.5	315.6	820.5
Elizabeth township, Allegheny County	14 712	16 269	15 525	5 673	5 553	4 648	59.1	22.8	57.9	22.4	254.1	656.8	98.0	253.3
Elizabeth township, Lancaster County	3 691	2 379	1 828	1 269	792	547	46.1	17.8	45.6	17.6	80.9	209.7	27.8	72.1
Elizabethtown borough, Lancaster County	9 952	8 233	8 072	3 785	3 040	2 549	6.8	2.6	6.7	2.6	1 485.4	3 827.7	564.9	1 455.8
Ellwood City borough	8 894	9 998	10 857	3 999	4 077	3 797	6.4	2.5	6.2	2.4	1 434.5	3 705.8	645.0	1 666.3
Beaver County	850	795	1 103	360	312	349	1.1	.4	1.0	.4	850.0	2 125.0	360.0	900.0
Lawrence County	8 044	9 203	9 754	3 639	3 765	3 448	5.3	2.1	5.2	2.0	1 546.9	4 022.0	699.8	1 819.5
Emigsville CDP, York County	2 580	2 413	...	1 091	900	...	3.1	1.2	3.1	1.2	832.3	2 150.0	351.9	909.2
Emmaus borough, Lehigh County	11 157	11 001	11 511	4 870	4 359	3 753	7.5	2.9	7.5	2.9	1 487.6	3 847.2	649.3	1 679.3
Emporium borough, Cameron County	2 513	2 837	3 074	1 220	1 282	1 179	1.9	.7	1.9	.7	1 322.6	3 590.0	642.1	1 742.9
Emsworth borough, Allegheny County	2 892	3 074	3 345	1 279	1 279	1 066	1.8	.7	1.5	.6	1 928.0	4 820.0	852.7	2 131.7
Enola CDP, Cumberland County	5 961	...	...	2 419	...	...	4.8	1.9	4.8	1.9	1 241.9	3 137.4	504.0	1 273.2
Ephrata borough, Lancaster County	12 133	11 095	9 662	5 047	4 403	3 502	9.3	3.6	9.3	3.6	1 304.6	3 370.3	542.7	1 401.9
Ephrata township, Lancaster County	7 116	4 789	3 532	2 322	1 501	967	41.8	16.1	41.8	16.1	170.2	442.0	55.6	144.2
Erie city, Erie County	108 718	119 123	129 265	45 424	46 851	42 717	72.5	28.0	56.9	22.0	1 910.7	4 941.7	798.3	2 064.7
Etna borough, Allegheny County	4 200	4 534	5 819	1 867	1 926	2 066	1.9	.7	1.9	.7	2 210.5	6 000.0	982.6	2 667.1
Exeter township, Berks County	17 260	14 419	10 607	6 780	5 166	3 433	63.7	24.6	63.1	24.4	273.5	707.4	107.4	277.9
Exeter borough, Luzerne County	5 691	5 493	4 670	2 255	2 041	1 476	12.9	5.0	12.1	4.7	470.3	1 210.9	186.4	479.8
Exton CDP, Chester County	2 550	1 853	...	1 277	747	...	8.2	3.2	8.2	3.2	311.0	796.9	155.7	399.1
Fairfield township, Lycoming County	2 580	2 291	1 420	972	855	480	30.4	11.7	30.1	11.6	85.7	222.4	32.3	83.8
Fairless Hills CDP, Bucks County	9 026	...	...	3 487	...	...	5.0	1.9	5.0	1.9	1 805.2	4 750.5	697.4	1 835.3
Fairview township, Erie County	7 839	7 518	6 256	2 674	2 405	1 742	72.1	27.8	72.0	27.8	108.9	282.0	37.1	96.2
Fairview township, Luzerne County	3 014	2 908	2 658	1 133	998	791	25.3	9.7	25.2	9.7	119.6	310.7	45.0	116.8
Fairview township, York County	13 258	11 941	9 248	5 024	4 238	2 745	92.4	35.7	92.2	35.6	143.8	372.4	54.5	141.1
Fairview-Ferndale CDP, Northumberland County	2 895	3 167	3 723	1 272	1 261	1 271	2.4	.9	2.4	.9	1 206.3	3 216.7	530.0	1 413.3

TIPSII [UPF] GPH21 CENSUS90 71583900 08/27/93 11:03 AM MACHINE: C DATA:CENSUS90*PH211PSDA00. 08/26/93 14:50:22 TAPE: NONE FRAME: 550
TSF:CENSUS90*92. 08/26/93 14:51:46 UTF:CENSUS90*93. 08/26/93 14:51:47 META:CENSUS90*PH211TABLES00. 08/26/93 15:23:55

Table 45. Population and Housing Units, 1970 to 1990; Area Measurements and Density: 1990—Con.

[For information concerning historical counts, see "User Notes." Density is computed using land area. For definitions of terms and meanings of symbols, see text]

State Place and [In Selected States] County Subdivision [2,500 or More Persons]	Population			Housing units			1990 area measurements				1990 density			
							Total area		Land area		Population per—		Housing units per—	
	1990	1980	1970	1990	1980	1970	Square kilometers	Square miles	Square kilometers	Square miles	Square kilometer	Square mile	Square kilometer	Square mile
Pennsylvania—Con.														
Fallowfield township, Washington County	4 972	5 439	5 454	1 927	1 948	1 693	55.2	21.3	55.1	21.3	90.2	233.4	35.0	90.5
Falls township, Bucks County	34 997	36 083	35 850	13 307	12 453	10 198	68.8	26.6	57.7	22.3	606.5	1 569.4	230.6	596.7
Farrell city, Mercer County	6 841	8 645	11 000	3 030	3 418	3 647	6.0	2.3	6.0	2.3	1 140.2	2 974.3	505.0	1 317.4
Fawn township, Allegheny County	2 712	2 899	3 167	1 080	993	948	33.5	12.9	33.5	12.9	81.0	210.2	32.2	83.7
Fayette township, Juniata County	3 002	2 679	2 165	1 192	1 040	745	103.0	39.7	103.0	39.7	29.1	75.6	11.6	30.0
Fayetteville CDP, Franklin County	3 033	3 202	2 449	1 178	1 130	760	8.4	3.3	8.4	3.3	361.1	919.1	140.2	357.0
Feasterville-Trevose CDP, Bucks County	6 696	...	...	2 690	...	...	3.4	1.3	3.4	1.3	1 969.4	5 150.8	791.2	2 069.2
Ferguson township, Centre County	9 368	8 105	6 531	3 789	3 125	2 117	124.6	48.1	124.6	48.1	75.2	194.8	30.4	78.8
Fernway CDP, Butler County	9 072	3 843	...	3 130	1 137	...	13.8	5.3	13.8	5.3	657.4	1 711.7	226.8	590.6
Findlay township, Allegheny County	4 500	4 573	4 602	1 872	1 600	1 417	84.4	32.6	84.4	32.6	53.3	138.0	22.2	57.4
Fleetwood borough, Berks County	3 478	3 422	3 064	1 412	1 280	1 011	2.7	1.0	2.7	1.0	1 288.1	3 478.0	523.0	1 412.0
Flourtown CDP, Montgomery County	4 754	...	...	1 764	...	...	3.7	1.4	3.7	1.4	1 284.9	3 395.7	476.8	1 260.0
Folcroft borough, Delaware County	7 506	8 231	9 610	2 623	2 575	2 472	3.6	1.4	3.5	1.4	2 144.6	5 361.4	749.4	1 873.6
Folsom CDP, Delaware County	8 173	...	...	3 156	...	...	3.2	1.2	3.2	1.2	2 554.1	6 810.8	986.3	2 630.0
Ford City borough, Armstrong County	3 413	3 923	4 749	1 701	1 727	1 750	2.0	.8	1.7	.7	2 007.6	4 875.7	1 000.6	2 430.0
Forest Hills borough, Allegheny County	7 335	8 198	9 561	3 159	3 090	2 935	4.0	1.6	4.0	1.6	1 833.8	4 584.4	789.8	1 974.4
Forks township, Northampton County	5 923	4 612	3 930	2 259	1 715	1 246	31.7	12.2	31.2	12.1	189.8	489.5	72.4	186.7
Fort Washington CDP, Montgomery County	3 699	...	...	1 116	...	...	7.1	2.7	7.1	2.7	521.0	1 370.0	157.2	413.3
Forty Fort borough, Luzerne County	5 049	5 590	6 114	2 126	2 237	2 116	4.0	1.5	3.5	1.3	1 442.6	3 883.8	607.4	1 635.4
Forward township, Allegheny County	3 877	4 335	4 496	1 561	1 553	1 346	51.6	19.9	49.0	18.9	79.1	205.1	31.9	82.6
Foster township, Luzerne County	3 372	r3 961	3 525	1 614	r1 489	1 012	115.8	44.7	115.1	44.4	29.3	75.9	14.0	36.4
Foster township, McKean County	4 691	5 106	5 458	1 925	1 858	1 718	120.2	46.4	120.2	46.4	39.0	101.1	16.0	41.5
Fountain Hill borough, Lehigh County	4 637	4 805	5 384	1 936	1 789	1 768	1.8	.7	1.8	.7	2 576.1	6 624.3	1 075.6	2 765.7
Fox township, Elk County	3 392	3 723	3 210	1 438	1 270	995	174.3	67.3	174.3	67.3	19.5	50.4	8.3	21.4
Fox Chapel borough, Allegheny County	5 319	5 049	4 684	1 887	1 630	1 338	20.4	7.9	20.4	7.9	260.7	673.3	92.5	238.9
Frackville borough, Schuylkill County	4 700	5 308	5 445	2 049	2 116	1 908	1.5	.6	1.5	.6	3 133.3	7 833.3	1 366.0	3 415.0
Franconia township, Montgomery County	7 224	6 545	5 245	2 390	2 031	1 423	35.8	13.8	35.8	13.8	201.8	523.5	66.8	173.2
Franklin township, Adams County	4 126	3 692	2 744	1 809	1 542	1 111	178.4	68.9	177.5	68.5	23.2	60.2	10.2	26.4
Franklin township, Beaver County	3 821	3 772	3 488	1 570	1 460	1 158	46.1	17.8	45.8	17.7	83.4	215.9	34.3	88.7
Franklin township, Carbon County	3 706	3 402	3 054	1 442	1 250	1 063	39.1	15.1	37.7	14.6	98.3	253.8	38.2	98.8
Franklin township, Chester County	2 779	1 920	1 043	942	649	316	34.3	13.2	34.3	13.2	81.0	210.5	27.5	71.4
Franklin township, Fayette County	2 640	2 756	2 368	1 047	1 011	772	77.2	29.8	76.6	29.6	34.5	89.2	13.7	35.4
Franklin township, Greene County	5 562	4 901	4 039	2 149	1 774	1 268	106.0	40.9	105.9	40.9	52.5	136.0	20.3	52.5
Franklin city, Venango County	7 329	8 146	8 629	3 430	3 541	3 256	12.0	4.6	11.8	4.6	621.1	1 593.3	290.7	745.7
Franklin township, York County	3 852	2 830	1 598	1 447	998	466	49.7	19.2	49.6	19.1	77.7	201.7	29.2	75.8
Franklin Park borough, Allegheny County	10 109	6 135	5 310	3 420	1 972	1 494	35.1	13.6	35.1	13.6	288.0	743.3	97.4	251.5
Frankstown township, Blair County	7 243	6 363	4 842	2 807	2 380	1 537	127.3	49.1	126.1	48.7	57.4	148.7	22.3	57.6
Freedom township, Blair County	2 959	3 060	2 522	1 162	1 023	739	45.1	17.4	45.0	17.4	65.8	170.1	25.8	66.8
Freeland borough, Luzerne County	3 909	4 285	4 784	1 754	1 805	1 677	1.8	.7	1.8	.7	2 171.7	5 584.3	974.4	2 505.7
Fullerton CDP, Lehigh County	13 127	8 055	7 908	6 054	3 291	2 861	9.7	3.7	9.7	3.7	1 353.3	3 547.8	624.1	1 636.2
Fulton township, Lancaster County	2 688	2 229	1 793	1 006	826	517	76.0	29.3	67.2	25.9	40.0	103.8	15.0	38.8
Garden View CDP, Lycoming County	2 687	2 777	2 662	1 159	1 100	901	2.7	1.0	2.7	1.0	995.2	2 687.0	429.3	1 159.0
Gastonville CDP, Washington County	3 090	...	...	1 249	...	...	7.1	2.7	7.1	2.7	435.2	1 144.4	175.9	462.6
Geistown borough, Cambria County	2 749	3 304	3 633	1 133	1 257	1 119	2.8	1.1	2.8	1.1	981.8	2 499.1	404.6	1 030.0
Georges township, Fayette County	6 525	7 138	6 224	2 522	2 454	1 947	124.2	48.0	124.2	47.9	52.5	136.2	20.3	52.7
German township, Fayette County	5 596	5 900	6 808	2 211	2 066	2 199	87.3	33.7	86.3	33.3	64.8	168.0	25.6	66.4
Gettysburg borough, Adams County	7 025	7 194	7 275	2 812	2 633	2 392	4.3	1.6	4.2	1.6	1 672.6	4 390.6	669.5	1 757.5
Gilbertsville CDP, Montgomery County	3 994	3 160	...	1 519	1 131	...	8.7	3.4	8.7	3.4	459.1	1 174.7	174.6	446.8
Gilpin township, Armstrong County	2 804	2 967	3 086	1 245	1 138	1 006	44.5	17.2	42.7	16.5	65.7	169.9	29.2	75.5
Girard borough, Erie County	2 879	2 615	2 613	1 162	1 045	876	6.1	2.4	6.1	2.4	472.0	1 199.6	190.5	484.2
Girard township, Erie County	4 722	4 306	3 074	1 896	1 609	1 011	82.3	31.8	82.2	31.7	57.4	149.0	23.1	59.8
Glassport borough, Allegheny County	5 582	6 242	7 450	2 508	2 448	2 455	4.9	1.9	4.4	1.7	1 268.6	3 283.5	570.0	1 475.3
Glenolden borough, Delaware County	7 260	7 633	8 697	3 055	3 038	2 844	2.5	1.0	2.5	1.0	2 904.0	7 260.0	1 222.0	3 055.0
Glenside CDP, Montgomery County	8 704	...	...	3 204	...	...	3.3	1.3	3.3	1.3	2 637.6	6 695.4	970.9	2 464.6
Grantley CDP, York County	3 069	...	...	846	...	...	4.3	1.7	4.3	1.7	713.7	1 805.3	196.7	497.6
Granville township, Mifflin County	5 090	5 116	4 626	2 069	1 871	1 464	105.8	40.9	103.9	40.1	49.0	126.9	19.9	51.6
Green township, Indiana County	4 095	4 338	3 480	1 531	1 465	1 167	136.7	52.8	136.7	52.8	30.0	77.6	11.2	29.0
Greencastle borough, Franklin County	3 600	3 679	3 293	1 614	1 528	1 246	4.1	1.6	4.1	1.6	878.0	2 250.0	393.7	1 008.8
Greene township, Beaver County	2 573	2 422	1 489	897	773	421	68.0	26.3	66.9	25.8	38.5	99.7	13.4	34.8
Greene township, Erie County	4 959	5 238	4 019	1 676	1 579	1 071	97.4	37.6	97.1	37.5	51.1	132.2	17.3	44.7
Greene township, Franklin County	11 930	11 470	9 504	4 897	4 427	3 037	147.0	56.7	147.0	56.7	81.2	210.4	33.3	86.4
Greenfield township, Blair County	3 802	3 758	3 543	1 604	1 366	1 131	93.0	35.9	93.0	35.9	40.9	105.9	17.2	44.7
Greensburg city, Westmoreland County	16 318	17 558	17 077	7 552	7 465	6 302	11.0	4.2	11.0	4.2	1 483.5	3 885.2	686.5	1 798.1
Green Tree borough, Allegheny County	4 905	5 722	6 441	1 969	2 055	2 046	5.4	2.1	5.4	2.1	908.3	2 335.7	364.6	937.6
Greenville borough, Mercer County	6 734	7 730	8 704	2 859	2 973	2 889	5.0	1.9	5.0	1.9	1 346.8	3 544.2	571.8	1 504.7
Greenwich township, Berks County	2 977	2 432	1 404	1 078	895	458	81.0	31.3	81.0	31.3	36.8	95.1	13.3	34.4
Grove City borough, Mercer County	8 240	8 162	8 312	2 762	2 721	2 528	6.9	2.7	6.9	2.7	1 194.2	3 051.9	400.3	1 023.0
Guilford township, Franklin County	11 893	10 567	9 291	4 372	3 646	2 803	136.0	52.5	135.9	52.5	87.5	226.5	32.2	83.3
Halifax township, Dauphin County	3 449	2 943	2 038	1 411	1 081	647	83.2	32.1	72.3	27.9	47.7	123.6	19.5	50.6
Hamburg borough, Berks County	3 987	4 011	3 909	1 801	1 743	1 466	5.2	2.0	4.8	1.9	830.6	2 098.4	375.2	947.9

TIPSII [UPF] GPH21 CENSUS90 71583900 08/27/93 11:03 AM MACHINE: C DATA:CENSUS90*PH211PSDA00. 08/26/93 14:50:22 TAPE: NONE FRAME: 551
TSF:CENSUS90*92. 08/26/93 14:51:46 UTF:CENSUS90*93. 08/26/93 14:51:47 META:CENSUS90*PH211TABLES00. 08/26/93 15:23:55

Table 45. Population and Housing Units, 1970 to 1990; Area Measurements and Density: 1990—Con.

[For information concerning historical counts, see "User Notes." Density is computed using land area. For definitions of terms and meanings of symbols, see text]

State Place and [In Selected States] County Subdivision [2,500 or More Persons]	Population			Housing units			1990 area measurements				1990 density			
							Total area		Land area		Population per—		Housing units per—	
	1990	1980	1970	1990	1980	1970	Square kilometers	Square miles	Square kilometers	Square miles	Square kilometer	Square mile	Square kilometer	Square mile
Pennsylvania—Con.														
Hamilton township, Franklin County	7 745	6 504	4 921	2 980	2 266	1 520	92.7	35.8	92.7	35.8	83.5	216.3	32.1	83.2
Hamilton township, Monroe County	6 681	5 138	2 985	2 771	2 205	1 294	99.7	38.5	99.3	38.3	67.3	174.4	27.9	72.3
Hampden township, Cumberland County	20 384	r17 732	11 847	7 885	r6 210	3 663	46.5	18.0	46.0	17.8	443.1	1 145.2	171.4	443.0
Hampton township, Allegheny County	15 568	r14 319	12 515	5 526	r4 889	3 423	41.5	16.0	41.5	16.0	375.1	973.0	133.2	345.4
Hampton Township CDP, Allegheny County	15 568	...	...	5 526	...	...	41.5	16.0	41.5	16.0	375.1	973.0	133.2	345.4
Hanover township, Beaver County	3 470	3 443	2 154	1 255	1 073	616	116.6	45.0	116.2	44.9	29.9	77.3	10.8	28.0
Hanover township, Luzerne County	12 050	12 601	12 102	5 106	4 987	4 122	49.6	19.2	48.7	18.8	247.4	641.0	104.8	271.6
Hanover township, Northampton County	7 176	6 073	5 434	2 727	1 976	1 473	17.5	6.7	17.5	6.7	410.1	1 071.0	155.8	407.0
Hanover township, Washington County	2 883	3 275	3 016	1 122	1 082	888	123.3	47.6	123.2	47.6	23.4	60.6	9.1	23.6
Hanover borough, York County	14 399	14 890	15 623	6 622	6 352	5 708	9.5	3.7	9.5	3.7	1 515.7	3 891.6	697.1	1 789.7
Harborcreek township, Erie County	15 108	14 644	12 038	5 158	4 742	3 403	88.7	34.2	88.7	34.2	170.3	441.8	58.2	150.8
Harleysville CDP, Montgomery County	7 405	3 673	1 448	2 625	1 326	440	10.8	4.2	10.8	4.2	685.6	1 763.1	243.1	625.0
Harmar township, Allegheny County	3 144	3 461	3 916	1 530	1 565	1 407	16.7	6.4	15.5	6.0	202.8	524.0	98.7	255.0
Harmony township, Beaver County	3 694	3 977	5 022	1 534	1 471	1 572	8.4	3.2	7.4	2.9	499.2	1 273.8	207.3	529.0
Harmony Township CDP, Beaver County	3 694	3 977	...	1 534	1 471	...	8.4	3.2	7.4	2.9	499.2	1 273.8	207.3	529.0
Harris township, Centre County	4 167	3 415	3 504	1 654	1 298	1 056	82.7	31.9	82.7	31.9	50.4	130.6	20.0	51.8
Harrisburg city, Dauphin County	52 376	53 264	68 061	24 590	26 034	28 026	29.6	11.4	21.0	8.1	2 494.1	6 466.2	1 171.0	3 035.8
Harrison township, Allegheny County	11 763	13 252	14 448	5 300	5 306	4 926	20.0	7.7	18.8	7.3	625.7	1 611.4	281.9	726.0
Harrison Township CDP, Allegheny County	11 763	...	...	5 300	...	...	20.0	7.7	18.8	7.3	625.7	1 611.4	281.9	726.0
Harveys Lake borough, Luzerne County	2 746	2 318	1 693	1 685	1 677	823	16.5	6.4	13.8	5.3	199.0	518.1	122.1	317.9
Hatboro borough, Montgomery County	7 382	7 579	8 880	3 061	2 922	2 863	3.7	1.4	3.7	1.4	1 995.1	5 272.9	827.3	2 186.4
Hatfield borough, Montgomery County	2 650	2 533	2 385	1 172	1 029	810	1.6	.6	1.6	.6	1 656.3	4 416.7	732.5	1 953.3
Hatfield township, Montgomery County	15 357	13 411	8 613	6 087	5 028	2 897	25.8	10.0	25.8	10.0	595.2	1 535.7	235.9	608.7
Haverford township, Delaware County	49 848	r52 371	56 873	18 210	r17 488	16 461	25.9	10.0	25.9	10.0	1 924.6	4 984.8	703.1	1 821.0
Hayfield township, Crawford County	2 937	2 969	2 162	1 155	1 042	684	101.0	39.0	100.8	38.9	29.1	75.5	11.5	29.7
Hazle township, Luzerne County	9 323	9 495	7 619	3 836	3 634	2 528	116.9	45.2	116.3	44.9	80.2	207.6	33.0	85.4
Hazleton city, Luzerne County	24 730	27 318	30 426	11 343	11 471	10 860	15.5	6.0	15.5	6.0	1 595.5	4 121.7	731.8	1 890.5
Hegins township, Schuylkill County	3 561	3 562	3 253	1 464	1 343	1 152	82.9	32.0	82.9	32.0	43.0	111.3	17.7	45.8
Heidelberg township, Lebanon County	3 797	3 583	2 833	1 304	1 180	876	62.7	24.2	62.6	24.2	60.7	156.9	20.8	53.9
Heidelberg township, Lehigh County	3 250	2 691	1 532	1 089	900	482	63.9	24.7	63.9	24.7	50.9	131.6	17.0	44.1
Heidelberg township, York County	2 622	2 116	1 785	942	709	528	38.8	15.0	37.4	14.5	70.1	180.8	25.2	65.0
Hellam township, York County	5 123	4 507	3 158	2 101	1 681	1 004	71.7	27.7	71.6	27.7	71.6	184.9	29.3	75.8
Hellertown borough, Northampton County	5 662	6 025	6 615	2 476	2 376	2 190	3.5	1.4	3.5	1.4	1 617.7	4 044.3	707.4	1 768.6
Hempfield township, Mercer County	3 826	4 078	3 628	1 503	1 485	1 132	36.7	14.2	36.6	14.1	104.5	271.3	41.1	106.6
Hempfield township, Westmoreland County	42 609	43 396	36 208	16 100	15 254	(NA)	198.9	76.8	198.4	76.6	214.8	556.3	81.1	210.2
Hepburn township, Lycoming County	2 834	2 534	1 623	1 050	988	489	43.1	16.6	43.1	16.6	65.8	170.7	24.4	63.3
Hereford township, Berks County	3 026	2 837	1 641	1 106	1 014	519	40.0	15.4	40.0	15.4	75.7	196.5	27.7	71.8
Hermitage city, Mercer County	15 300	...	...	6 359	...	...	77.2	29.8	76.9	29.7	199.0	515.2	82.7	214.1
Hershey CDP, Dauphin County	11 860	13 249	6 410	5 490	5 006	2 257	38.0	14.7	37.9	14.6	312.9	812.3	144.9	376.0
Highspire borough, Dauphin County	2 668	2 959	2 947	1 253	1 265	1 037	1.9	.7	1.9	.7	1 404.2	3 811.4	659.5	1 790.0
Hilltown township, Bucks County	10 582	9 326	7 281	3 659	3 099	2 150	69.7	26.9	69.7	26.9	151.8	393.4	52.5	136.0
Hokendauqua CDP, Lehigh County	3 413	...	...	1 379	...	...	2.9	1.1	2.9	1.1	1 176.9	3 102.7	475.5	1 253.6
Hollidaysburg borough, Blair County	5 624	5 892	6 262	2 395	2 305	2 196	6.2	2.4	6.2	2.4	907.1	2 343.3	386.3	997.9
Homeacre-Lyndora CDP, Butler County	7 511	8 333	8 415	3 283	3 111	2 640	17.4	6.7	17.4	6.7	431.7	1 121.0	188.7	490.0
Homestead borough, Allegheny County	4 179	5 092	6 309	2 370	2 692	2 631	1.6	.6	1.5	.6	2 786.0	6 965.0	1 580.0	3 950.0
Honesdale borough, Wayne County	4 972	5 128	5 224	2 313	2 211	2 049	10.2	4.0	10.1	3.9	492.3	1 274.9	229.0	593.1
Honey Brook township, Chester County	5 449	4 128	2 883	1 802	1 264	794	65.8	25.4	65.0	25.1	83.8	217.1	27.7	71.8
Hopewell township, Beaver County	13 274	14 662	14 133	5 459	4 996	4 077	44.3	17.1	43.8	16.9	303.1	785.4	124.6	323.0
Hopewell township, York County	3 177	2 600	1 728	1 169	918	544	69.7	26.9	69.7	26.9	45.6	118.1	16.8	43.5
Horsham CDP, Montgomery County	15 051	9 900	...	6 045	3 493	...	14.2	5.5	14.2	5.5	1 059.9	2 736.5	425.7	1 099.1
Horsham township, Montgomery County	21 896	15 959	13 888	8 599	5 769	4 532	44.9	17.3	44.9	17.3	487.7	1 265.7	191.5	497.1
Hummelstown borough, Dauphin County	3 981	4 267	4 723	1 838	1 753	1 610	3.4	1.3	3.3	1.3	1 206.4	3 062.3	557.0	1 413.8
Huntingdon borough, Huntingdon County	6 843	7 042	6 987	2 715	2 698	2 462	9.2	3.5	8.9	3.5	768.9	1 955.1	305.1	775.7
Imperial-Enlow CDP, Allegheny County	3 449	3 207	2 385	1 491	1 206	747	10.6	4.1	10.6	4.1	325.4	841.2	140.7	363.7
Independence township, Beaver County	2 563	2 534	1 761	951	834	517	60.3	23.3	59.2	22.9	43.3	111.9	16.1	41.5
Indiana township, Allegheny County	6 024	6 080	5 621	2 208	2 034	1 606	45.8	17.7	45.8	17.7	131.5	340.3	48.2	124.7
Indiana borough, Indiana County	15 174	16 051	16 100	4 803	4 734	4 080	4.6	1.8	4.6	1.8	3 298.7	8 430.0	1 044.1	2 668.3
Ingram borough, Allegheny County	3 901	4 346	4 902	1 679	1 794	1 533	1.1	.4	1.1	.4	3 546.4	9 752.5	1 526.4	4 197.5
Irwin borough, Westmoreland County	4 604	4 995	4 059	2 289	2 387	1 603	2.3	.9	2.3	.9	2 001.7	5 115.6	995.2	2 543.3
Jackson township, Butler County	3 078	2 441	2 444	1 242	1 067	903	54.9	21.2	54.8	21.2	56.2	145.2	22.7	58.6
Jackson township, Cambria County	5 213	5 477	4 343	1 996	1 849	1 266	125.3	48.4	125.2	48.3	41.6	107.9	15.9	41.3
Jackson township, Lebanon County	5 732	5 028	3 388	2 010	1 661	998	62.0	23.9	61.6	23.8	93.1	240.8	32.6	84.5
Jackson township, Luzerne County	5 336	2 941	1 956	907	709	443	34.7	13.4	34.6	13.3	154.2	401.2	26.2	68.2
Jackson township, Monroe County	3 757	2 315	1 212	1 970	1 143	525	77.3	29.8	76.1	29.4	49.4	127.8	25.9	67.0
Jackson township, York County	6 244	5 347	3 931	2 177	1 790	1 159	58.6	22.6	58.0	22.4	107.7	278.8	37.5	97.2
Jeannette city, Westmoreland County	11 221	13 106	15 209	5 159	5 445	5 240	6.2	2.4	6.2	2.4	1 809.8	4 675.4	832.1	2 149.6
Jefferson borough, Allegheny County	9 533	8 643	8 512	3 752	3 082	2 514	43.0	16.6	42.9	16.6	222.2	574.3	87.5	226.0
Jefferson township, Butler County	4 812	3 777	2 903	1 682	1 284	839	60.6	23.4	60.6	23.4	79.4	205.6	27.8	71.9
Jefferson township, Greene County	2 536	2 671	2 207	1 033	986	784	56.4	21.8	56.1	21.6	45.2	117.4	18.4	47.8
Jefferson township, Lackawanna County	3 438	3 132	1 809	1 446	1 301	690	87.6	33.8	86.3	33.3	39.8	103.2	16.8	43.4

TIPSII [UPF] GPH21 CENSUS90 71583900 08/27/93 11:03 AM MACHINE: C DATA:CENSUS90*PH211PSDA00, 08/26/93 14:50:22 TAPE: NONE FRAME: 552
TSF:CENSUS90*92. 08/26/93 14:51:46 UTF:CENSUS90*93. 08/26/93 14:51:47 META:CENSUS90*PH211TABLES00. 08/26/93 15:23:55

Table 45. Population and Housing Units, 1970 to 1990; Area Measurements and Density: 1990—Con.

[For information concerning historical counts, see "User Notes." Density is computed using land area. For definitions of terms and meanings of symbols, see text]

State Place and [In Selected States] County Subdivision [2,500 or More Persons]	Population			Housing units			1990 area measurements				1990 density			
							Total area		Land area		Population per—		Housing units per—	
	1990	1980	1970	1990	1980	1970	Square kilometers	Square miles	Square kilometers	Square miles	Square kilometer	Square mile	Square kilometer	Square mile
Pennsylvania—Con.														
Jenkins township, Luzerne County	4 740	4 508	3 252	1 905	1 622	1 030	36.5	14.1	35.8	13.8	132.4	343.5	53.2	138.0
Jenkintown borough, Montgomery County	4 574	4 942	5 404	2 072	2 108	2 005	1.5	.6	1.5	.6	3 049.3	7 623.3	1 381.3	3 453.3
Jenner township, Somerset County	4 147	4 383	4 251	1 720	1 722	1 402	168.6	65.1	167.3	64.6	24.8	64.2	10.3	26.6
Jersey Shore borough, Lycoming County	4 353	4 631	5 322	1 816	1 785	1 867	3.2	1.2	3.2	1.2	1 360.3	3 627.5	567.5	1 513.3
Jessup borough, Lackawanna County	4 605	4 974	4 948	1 913	1 937	1 687	17.4	6.7	17.3	6.7	266.2	687.3	110.6	285.5
Jim Thorpe borough, Carbon County	5 048	5 263	5 456	2 098	2 015	1 839	38.2	14.8	37.5	14.5	134.6	348.1	55.9	144.7
Johnsonburg borough, Elk County	3 350	3 938	4 304	1 440	1 467	1 354	7.9	3.0	7.9	3.0	424.1	1 116.7	182.3	480.0
Johnstown city, Cambria County	28 134	35 496	42 476	14 667	15 171	15 440	15.8	6.1	15.2	5.8	1 850.9	4 850.7	964.9	2 528.8
Kane borough, McKean County	4 590	4 916	5 001	2 018	2 072	1 871	4.0	1.6	4.0	1.6	1 147.5	2 868.8	504.5	1 261.3
Keating township, McKean County	3 070	3 366	3 080	1 277	1 172	1 037	254.2	98.1	254.2	98.1	12.1	31.3	5.0	13.0
Kelly township, Union County	4 561	3 767	4 166	1 130	844	755	44.4	17.1	44.4	17.1	102.7	266.7	25.5	66.1
Kenhorst borough, Berks County	2 918	3 187	3 482	1 286	1 257	1 127	1.5	.6	1.5	.6	1 945.3	4 863.3	857.3	2 143.3
Kennedy township, Allegheny County	7 265	7 159	6 859	2 726	2 456	2 015	14.2	5.5	14.1	5.4	515.2	1 345.4	193.3	504.8
Kennedy Township CDP, Allegheny County	7 152	7 159	...	2 683	2 456	...	14.2	5.5	14.1	5.4	507.2	1 324.4	190.3	496.9
Kennett township, Chester County	4 624	4 201	3 394	1 835	1 516	1 053	40.3	15.6	40.3	15.6	114.7	296.4	45.5	117.6
Kennett Square borough, Chester County	5 218	4 715	4 876	1 984	1 824	1 632	2.9	1.1	2.9	1.1	1 799.3	4 743.6	684.1	1 803.6
King of Prussia CDP, Montgomery County	18 406	...	...	8 376	...	...	21.9	8.5	21.7	8.4	848.2	2 191.2	386.0	997.1
Kingston borough, Luzerne County	14 507	15 681	18 325	6 570	6 616	6 616	5.7	2.2	5.6	2.1	2 590.5	6 908.1	1 173.2	3 128.6
Kingston township, Luzerne County	6 763	6 535	6 196	2 573	2 269	1 889	36.0	13.9	35.2	13.6	192.1	497.3	73.1	189.2
Kiskiminetas township, Armstrong County	5 456	5 875	4 657	2 201	2 130	1 485	106.3	41.0	105.5	40.7	51.7	134.1	20.9	54.1
Kittanning borough, Armstrong County	5 120	5 432	6 231	2 391	2 439	2 301	2.7	1.0	2.7	1.0	1 896.3	5 120.0	885.6	2 391.0
Kulpmont borough, Northumberland County	3 233	3 675	4 026	1 438	1 461	1 368	2.4	.9	2.4	.9	1 347.1	3 592.2	599.2	1 597.8
Kulpsville CDP, Montgomery County	5 183	...	...	2 047	...	...	8.1	3.1	8.1	3.1	639.9	1 671.9	252.7	660.3
Kutztown borough, Berks County	4 704	4 040	4 166	1 805	1 650	1 404	4.1	1.6	4.1	1.6	1 147.3	2 940.0	440.2	1 128.1
Lackawannock township, Mercer County	2 677	2 814	1 974	937	913	551	53.5	20.6	53.5	20.6	50.0	130.0	17.5	45.5
Lackawaxen township, Pike County	2 832	2 111	1 363	3 248	1 526	994	209.9	81.1	203.5	78.6	13.9	36.0	16.0	41.3
Lake township, Wayne County	3 287	2 453	1 755	3 218	1 638	659	77.9	30.1	73.4	28.3	44.8	116.1	43.8	113.7
Lake City borough, Erie County	2 519	2 384	2 117	921	803	647	4.7	1.8	4.7	1.8	536.0	1 399.4	196.0	511.7
Lancaster city, Lancaster County	55 551	54 725	57 690	22 468	21 959	20 695	19.1	7.4	19.1	7.4	2 908.4	7 506.9	1 176.3	3 036.2
Lancaster township, Lancaster County	13 187	10 833	10 329	5 534	4 341	3 543	15.7	6.0	15.7	6.0	839.9	2 197.8	352.5	922.3
Lansdale borough, Montgomery County	16 362	16 526	18 451	7 009	6 476	6 128	7.9	3.1	7.9	3.1	2 071.1	5 278.1	887.2	2 261.0
Lansdowne borough, Delaware County	11 712	11 891	14 090	5 115	4 973	5 143	3.1	1.2	3.1	1.2	3 778.1	9 760.0	1 650.0	4 262.5
Lansford borough, Carbon County	4 583	4 466	5 168	2 215	2 099	2 133	4.0	1.6	4.0	1.6	1 145.8	2 864.4	553.8	1 384.4
Larksville borough, Luzerne County	4 700	4 410	3 937	1 808	1 705	1 362	12.7	4.9	12.3	4.8	382.1	979.2	147.0	376.7
Latrobe borough, Westmoreland County	9 265	10 799	11 749	4 316	4 473	4 068	5.9	2.3	5.8	2.2	1 597.4	4 211.4	744.1	1 961.8
Laureldale borough, Berks County	3 726	4 047	4 519	1 643	1 615	1 579	2.1	.8	2.1	.8	1 774.3	4 657.5	782.4	2 053.8
Lawnton CDP, Dauphin County	3 221	...	...	1 373	...	...	3.0	1.2	3.0	1.2	1 073.7	2 684.2	457.7	1 144.2
Lawrence township, Clearfield County	8 000	8 563	6 094	3 204	3 195	1 852	217.9	84.1	216.4	83.5	37.0	95.8	14.8	38.4
Lawrence Park township, Erie County	4 310	4 584	4 517	1 631	1 627	1 333	4.8	1.9	4.8	1.9	897.9	2 268.4	339.8	858.4
Lawrence Park CDP, Erie County	4 310	4 584	...	1 631	1 627	...	4.8	1.9	4.8	1.9	897.9	2 268.4	339.8	858.4
Leacock township, Lancaster County	4 668	4 119	3 678	1 375	1 219	949	53.4	20.6	53.4	20.6	87.4	226.6	25.7	66.7
Leacock-Leola-Bareville CDP, Lancaster County	5 685	...	...	2 142	...	...	14.8	5.7	14.8	5.7	384.1	997.4	144.7	375.8
Lebanon city, Lebanon County	24 800	25 711	28 572	10 996	10 732	10 278	10.9	4.2	10.9	4.2	2 275.2	5 904.8	1 008.8	2 618.1
Leechburg borough, Armstrong County	2 504	2 682	2 999	1 243	1 272	1 245	1.3	.5	1.2	.4	2 086.7	6 260.0	1 035.8	3 107.5
Lehigh township, Northampton County	9 296	7 985	6 086	3 398	2 747	1 792	77.6	30.0	76.9	29.7	120.9	313.0	44.2	114.4
Lehighton borough, Carbon County	5 914	5 826	6 095	2 469	2 270	2 177	4.5	1.7	4.4	1.7	1 344.1	3 478.8	561.1	1 452.4
Lehman township, Luzerne County	3 076	3 030	2 219	1 361	1 265	874	59.4	22.9	56.1	21.7	54.8	141.8	24.3	62.7
Lehman township, Pike County	3 055	1 448	624	3 975	1 546	443	129.7	50.1	126.5	48.9	24.2	62.5	31.4	81.3
Lemoyne borough, Cumberland County	3 959	4 178	4 625	1 953	1 955	1 837	4.0	1.6	4.0	1.6	989.8	2 474.4	488.3	1 220.6
Levittown CDP, Bucks County	55 362	...	...	18 468	...	...	26.5	10.2	26.3	10.2	2 105.0	5 427.6	702.2	1 810.6
Lewisburg borough, Union County	5 785	5 407	5 718	1 855	1 814	1 671	2.5	1.0	2.5	1.0	2 314.0	5 785.0	742.0	1 855.0
Lewistown borough, Mifflin County	9 341	9 830	11 098	4 476	4 576	4 449	5.2	2.0	5.2	2.0	1 796.3	4 670.5	860.8	2 238.0
Liberty borough, Allegheny County	2 744	3 112	3 594	1 144	1 168	1 137	3.9	1.5	3.7	1.4	741.6	1 960.0	309.2	817.1
Ligonier township, Westmoreland County	6 979	7 513	6 278	3 411	3 618	2 341	238.7	92.1	237.9	91.8	29.3	76.0	14.3	37.2
Lima CDP, Delaware County	2 670	...	...	599	...	...	3.8	1.5	3.8	1.5	702.6	1 780.0	157.6	399.3
Limerick township, Montgomery County	6 691	5 298	5 556	2 520	1 831	1 659	59.0	22.8	58.5	22.6	114.4	296.1	43.1	111.5
Linglestown CDP, Dauphin County	5 862	...	...	2 156	...	...	9.7	3.7	9.7	3.7	604.3	1 584.3	222.3	582.7
Linwood CDP, Delaware County	3 425	...	...	1 258	...	...	1.4	.5	1.4	.5	2 446.4	6 850.0	898.6	2 516.0
Lionville-Marchwood CDP, Chester County	6 468	...	...	2 548	...	...	6.5	2.5	6.5	2.5	995.1	2 587.2	392.0	1 019.2
Lititz borough, Lancaster County	8 280	7 590	7 072	3 217	2 866	2 416	6.0	2.3	6.0	2.3	1 380.0	3 600.0	536.2	1 398.7
Little Britain township, Lancaster County	2 701	2 131	1 633	855	699	478	71.3	27.5	70.9	27.4	38.1	98.6	12.1	31.2
Littlestown borough, Adams County	2 974	2 870	3 026	1 265	1 211	1 094	4.1	1.6	4.1	1.6	725.4	1 858.8	308.5	790.6
Lock Haven city, Clinton County	9 230	9 617	11 427	3 302	3 452	3 610	6.6	2.5	6.5	2.5	1 420.0	3 692.0	508.0	1 320.8
Logan township, Blair County	12 381	12 183	11 281	4 770	4 572	3 636	121.7	47.0	120.8	46.6	102.5	265.7	39.5	102.4
London Britain township, Chester County	2 671	1 546	963	901	501	274	25.6	9.9	25.6	9.9	104.3	269.8	35.2	91.0
Londonderry township, Dauphin County	4 926	5 138	3 453	2 240	2 092	1 026	69.6	26.9	59.0	22.8	83.5	216.1	38.0	98.2
London Grove township, Chester County	3 922	3 531	3 109	1 310	1 115	842	44.6	17.2	44.6	17.2	87.9	228.0	29.4	76.2
Longswamp township, Berks County	5 387	4 627	3 727	1 925	1 619	1 113	59.0	22.8	59.0	22.8	91.3	236.3	32.6	84.4
Lorane CDP, Berks County	2 580	...	...	967	...	...	4.1	1.6	4.1	1.6	629.3	1 612.5	235.9	604.4
Lower Allen CDP, Cumberland County	6 329	...	...	2 921	...	...	6.1	2.3	6.1	2.3	1 037.5	2 751.7	478.9	1 270.0

TIPSII [UPF] GPH21 CENSUS90 71583900 08/27/93 11:03 AM MACHINE: C DATA:CENSUS90*PH211PSDA00. 08/26/93 14:50:22 TAPE: NONE FRAME: 553
TSF:CENSUS90*92. 08/26/93 14:51:46 UTF:CENSUS90*93. 08/26/93 14:51:47 META:CENSUS90*PH211TABLES00. 08/26/93 15:23:55

Table 45. Population and Housing Units, 1970 to 1990; Area Measurements and Density: 1990—Con.

[For information concerning historical counts, see "User Notes." Density is computed using land area. For definitions of terms and meanings of symbols, see text]

State Place and [In Selected States] County Subdivision [2,500 or More Persons]	Population			Housing units			1990 area measurements				1990 density			
							Total area		Land area		Population per—		Housing units per—	
	1990	1980	1970	1990	1980	1970	Square kilometers	Square miles	Square kilometers	Square miles	Square kilometer	Square mile	Square kilometer	Square mile
Pennsylvania—Con.														
Lower Allen township, Cumberland County	15 254	14 077	13 690	6 117	4 870	3 917	26.6	10.3	26.6	10.3	573.5	1 481.0	230.0	593.9
Lower Alsace township, Berks County	4 627	4 906	5 091	1 984	1 917	1 729	12.3	4.7	12.2	4.7	379.3	984.5	162.6	422.1
Lower Burrell city, Westmoreland County	12 251	13 200	13 654	4 916	4 645	3 949	30.6	11.8	29.9	11.6	409.7	1 056.1	164.4	423.8
Lower Chichester township, Delaware County	3 660	3 784	4 009	1 335	1 305	1 149	2.9	1.1	2.9	1.1	1 262.1	3 327.3	460.3	1 213.6
Lower Frederick township, Montgomery County	3 396	2 379	2 515	1 268	890	787	21.1	8.1	20.7	8.0	164.1	424.5	61.3	158.5
Lower Gwynedd township, Montgomery County	9 958	6 902	6 361	3 820	2 008	1 930	24.2	9.3	24.2	9.3	411.5	1 070.8	157.9	410.8
Lower Macungie township, Lehigh County	16 871	12 958	8 814	6 171	4 529	2 719	58.5	22.6	58.5	22.6	288.4	746.5	105.5	273.1
Lower Makefield township, Bucks County	25 083	17 351	14 804	8 861	5 542	3 982	47.4	18.3	46.5	17.9	539.4	1 401.3	190.6	495.0
Lower Merion township, Montgomery County	58 003	r59 629	63 594	23 868	r22 326	21 343	61.8	23.9	61.4	23.7	944.7	2 447.4	388.7	1 007.1
Lower Milford township, Lehigh County	3 269	2 865	2 189	1 151	921	646	50.9	19.7	50.9	19.7	64.2	165.9	22.6	58.4
Lower Moreland township, Montgomery County	11 768	12 472	11 665	4 243	3 964	3 276	18.8	7.3	18.8	7.3	626.0	1 612.1	225.7	581.2
Lower Mount Bethel township, Northampton County	3 187	2 745	2 531	1 213	1 104	741	63.9	24.7	62.7	24.2	50.8	131.7	19.3	50.1
Lower Nazareth township, Northampton County	4 483	3 535	2 091	1 491	1 188	642	34.7	13.4	34.7	13.4	129.2	334.6	43.0	111.3
Lower Oxford township, Chester County	3 264	2 836	2 804	809	715	592	47.6	18.4	46.8	18.1	69.7	180.3	17.3	44.7
Lower Paxton township, Dauphin County	39 162	34 830	26 517	16 895	14 221	8 362	72.8	28.1	72.8	28.1	537.9	1 393.7	232.1	601.2
Lower Pottsgrove township, Montgomery County	8 808	r7 319	5 157	3 175	r2 544	1 546	20.7	8.0	20.4	7.9	431.8	1 114.9	155.6	401.9
Lower Providence township, Montgomery County	19 351	18 945	15 169	6 826	6 315	4 432	40.3	15.5	39.7	15.3	487.4	1 264.8	171.9	446.1
Lower Salford township, Montgomery County	10 735	6 156	5 008	3 832	2 151	1 418	37.6	14.5	37.4	14.4	287.0	745.5	102.5	266.1
Lower Saucon township, Northampton County	8 448	7 372	6 246	3 169	2 599	1 952	62.9	24.3	62.6	24.2	135.0	349.1	50.6	131.0
Lower Southampton township, Bucks County	19 860	18 305	17 578	7 263	6 185	5 287	17.3	6.7	17.3	6.7	1 148.0	2 964.2	419.8	1 084.0
Lower Swatara township, Dauphin County	7 072	6 772	5 267	2 683	2 361	1 410	38.4	14.8	31.4	12.1	225.2	584.5	85.4	221.7
Lower Towamensing township, Carbon County	2 948	2 669	2 360	1 123	975	787	54.7	21.1	54.6	21.1	54.0	139.7	20.6	53.2
Lower Windsor township, York County	7 051	5 977	3 879	2 624	2 122	1 335	65.1	25.1	65.1	25.1	108.3	280.9	40.3	104.5
Lower Yoder township, Cambria County	3 342	4 026	4 099	1 544	1 517	1 319	34.7	13.4	34.5	13.3	96.9	251.3	44.8	116.1
Loyalsock township, Lycoming County	10 644	10 763	10 581	4 381	4 011	3 395	55.0	21.3	54.4	21.0	195.7	506.9	80.5	208.6
Luzerne township, Fayette County	4 904	5 549	5 689	2 027	2 107	1 939	79.6	30.7	76.6	29.6	64.0	165.7	26.5	68.5
Luzerne borough, Luzerne County	3 206	3 703	4 504	1 521	1 552	1 603	1.8	.7	1.8	.7	1 781.1	4 580.0	845.0	2 172.9
Lynn township, Lehigh County	3 220	2 733	2 047	1 210	978	705	107.9	41.6	107.3	41.4	30.0	77.8	11.3	29.2
Lynnwood-Pricedale CDP	2 664	2 919	3 191	1 172	1 184	1 073	3.3	1.3	3.3	1.3	807.3	2 049.2	355.2	901.5
Fayette County	1 066	1 178	1 199	473	453	373	1.3	.5	1.3	.5	820.0	2 132.0	363.8	946.0
Westmoreland County	1 598	1 741	1 992	699	731	700	2.0	.8	2.0	.8	799.0	1 997.5	349.5	873.8
McCandless township, Allegheny County	28 781	r26 191	22 404	10 933	r9 078	6 317	43.1	16.7	42.8	16.5	672.5	1 744.3	255.4	662.6
McCandless Township CDP, Allegheny County	28 781	r26 191	...	10 933	r9 078	...	43.1	16.7	42.8	16.5	672.5	1 744.3	255.4	662.6
McChesneytown-Loyalhanna CDP, Westmoreland County	3 708	4 108	4 283	1 547	1 525	1 348	6.1	2.3	6.1	2.3	607.9	1 612.2	253.6	672.6
McGovern CDP, Washington County	2 504	...	...	1 005	...	...	4.8	1.8	4.8	1.8	521.7	1 391.1	209.4	558.3
McKean township, Erie County	4 503	4 047	2 600	1 578	1 347	704	95.0	36.7	94.8	36.6	47.5	123.0	16.6	43.1
McKeesport city, Allegheny County	26 016	31 012	37 977	12 535	13 195	13 726	14.0	5.4	13.0	5.0	2 001.2	5 203.2	964.2	2 507.0
McKees Rocks borough, Allegheny County	7 691	8 742	11 901	3 676	3 858	4 288	2.9	1.1	2.7	1.0	2 848.5	7 691.0	1 361.5	3 676.0
McMurray CDP, Washington County	4 082	...	...	1 384	...	...	8.0	3.1	8.0	3.1	510.3	1 316.8	173.0	446.5
McSherrystown borough, Adams County	2 769	2 764	2 773	1 136	981	770	1.4	.5	1.4	.5	1 977.9	5 538.0	811.4	2 272.0
Macungie borough, Lehigh County	2 597	1 899	1 414	1 147	778	478	2.6	1.0	2.6	1.0	998.8	2 597.0	441.2	1 147.0
Mahanoy City borough, Schuylkill County	5 209	6 167	7 257	2 788	3 021	3 066	1.3	.5	1.3	.5	4 006.9	10 418.0	2 144.6	5 576.0
Mahoning township, Carbon County	4 198	3 853	3 177	1 617	1 453	1 090	61.4	23.7	61.1	23.6	68.7	177.9	26.5	68.5
Mahoning township, Lawrence County	3 560	3 686	3 646	1 405	1 369	1 130	64.8	25.0	63.6	24.6	56.0	144.7	22.1	57.1
Mahoning township, Montour County	4 134	3 913	4 593	1 299	1 076	717	23.9	9.2	22.3	8.6	185.4	480.7	58.3	151.0
Maidencreek township, Berks County	3 397	2 377	2 376	1 259	862	738	37.1	14.3	34.2	13.2	99.3	257.3	36.8	95.4
Malvern borough, Chester County	2 944	2 999	2 583	1 319	1 228	837	3.2	1.3	3.2	1.3	920.0	2 264.6	412.2	1 014.6
Manchester township, York County	7 517	7 637	6 979	2 988	2 732	2 194	41.2	15.9	41.1	15.9	182.9	472.8	72.7	187.9
Manheim borough, Lancaster County	5 011	5 015	5 434	2 104	1 978	1 912	3.7	1.4	3.7	1.4	1 354.3	3 579.3	568.6	1 502.9
Manheim township, Lancaster County	28 880	26 042	21 539	11 009	9 390	6 861	62.3	24.1	62.1	24.0	465.1	1 203.3	177.3	458.7
Manheim township, York County	2 692	2 296	1 566	897	705	428	58.1	22.4	55.8	21.5	48.2	125.2	16.1	41.7
Manor township, Armstrong County	4 482	4 819	5 030	1 901	1 812	1 648	44.6	17.2	43.1	16.6	104.0	270.0	44.1	114.5
Manor township, Lancaster County	14 130	11 474	9 769	5 431	4 174	3 099	125.9	48.6	99.8	38.5	141.6	367.0	54.4	141.1
Manor borough, Westmoreland County	2 627	2 235	2 276	978	745	685	5.2	2.0	5.2	2.0	505.2	1 313.5	188.1	489.0
Mansfield borough, Tioga County	3 538	3 322	4 114	976	965	866	4.9	1.9	4.9	1.9	722.0	1 862.1	199.2	513.7
Maple Glen CDP, Montgomery County	5 881	...	...	1 816	...	...	8.0	3.1	8.0	3.1	735.1	1 897.1	227.0	585.8
Marcus Hook borough, Delaware County	2 546	2 638	3 041	987	1 054	1 096	4.2	1.6	2.9	1.1	877.9	2 314.5	340.3	897.3
Marietta borough, Lancaster County	2 778	2 740	2 838	1 144	1 059	940	1.9	.8	1.9	.8	1 462.1	3 472.5	602.1	1 430.0
Marlborough township, Montgomery County	3 116	2 849	2 465	1 140	978	764	32.9	12.7	32.5	12.5	95.9	249.3	35.1	91.2
Marple township, Delaware County	23 123	23 642	25 040	8 433	7 833	7 241	27.2	10.5	26.4	10.2	875.9	2 267.0	319.4	826.8
Marshall township, Allegheny County	4 010	2 594	2 907	1 382	900	798	40.4	15.6	40.4	15.6	99.3	257.1	34.2	88.6
Martic township, Lancaster County	4 362	3 286	2 419	1 524	1 154	725	84.7	32.7	75.2	29.0	58.0	150.4	20.3	52.6
Masontown borough, Fayette County	3 759	4 909	4 226	1 646	1 879	1 529	3.9	1.5	3.9	1.5	963.8	2 506.0	422.1	1 097.3
Maxatawny township, Berks County	5 724	5 269	4 640	1 270	1 139	839	68.0	26.3	67.9	26.2	84.3	218.5	18.7	48.5
Meadowood CDP, Butler County	3 011	3 320	...	1 073	1 100	...	4.0	1.6	4.0	1.5	752.8	2 007.3	268.3	715.3
Meadville city, Crawford County	14 318	15 544	16 573	6 150	6 496	6 014	11.3	4.4	11.3	4.4	1 267.1	3 254.1	544.2	1 397.7
Mechanicsburg borough, Cumberland County	9 452	9 487	9 385	4 067	3 706	3 176	6.7	2.6	6.7	2.6	1 410.7	3 635.4	607.0	1 564.2
Mechanicsville CDP, Montour County	2 803	2 613	2 046	1 017	867	594	5.2	2.0	5.2	2.0	539.0	1 401.5	195.6	508.5
Media borough, Delaware County	5 957	6 119	6 444	3 023	3 051	2 617	2.0	.8	1.9	.8	3 135.3	7 446.3	1 591.1	3 778.8
Menallen township, Adams County	2 700	2 354	1 937	1 195	883	693	110.9	42.8	110.8	42.8	24.4	63.1	10.8	27.9
Menallen township, Fayette County	4 739	5 201	4 508	1 893	1 867	1 479	55.2	21.3	55.1	21.3	86.0	222.5	34.4	88.9

TIPSII [UPF] GPH21 CENSUS90 71583900 08/27/93 11:03 AM MACHINE: C DATA:CENSUS90*PH211PSDA00. 08/26/93 14:50:22 TAPE: NONE FRAME: 554
TSF:CENSUS90*92. 08/26/93 14:51:46 UTF:CENSUS90*93. 08/26/93 14:51:47 META:CENSUS90*PH211TABLES00. 08/26/93 15:23:55

Table 45. Population and Housing Units, 1970 to 1990; Area Measurements and Density: 1990—Con.

[For information concerning historical counts, see "User Notes." Density is computed using land area. For definitions of terms and meanings of symbols, see text]

State Place and [In Selected States] County Subdivision [2,500 or More Persons]	Population			Housing units			1990 area measurements				1990 density			
							Total area		Land area		Population per—		Housing units per—	
	1990	1980	1970	1990	1980	1970	Square kilometers	Square miles	Square kilometers	Square miles	Square kilometer	Square mile	Square kilometer	Square mile
Pennsylvania—Con.														
Meridian CDP, Butler County	3 473	2 513	2 234	1 287	813	659	7.4	2.8	7.3	2.8	475.8	1 240.4	176.3	459.6
Meyersdale borough, Somerset County	2 518	2 581	2 648	1 058	1 097	1 005	2.2	.8	2.2	.8	1 144.5	3 147.5	480.9	1 322.5
Middle Paxton township, Dauphin County	5 129	4 745	3 362	1 984	1 737	1 165	153.4	59.2	141.4	54.6	36.3	93.9	14.0	36.3
Middlesex township, Butler County	5 578	5 480	4 520	1 990	1 861	1 264	59.7	23.0	59.5	23.0	93.7	242.5	33.4	86.5
Middlesex township, Cumberland County	5 780	4 506	2 857	2 017	1 637	784	67.7	26.2	67.5	26.0	85.6	222.3	29.9	77.6
Middle Smithfield township, Monroe County	6 382	3 497	1 508	4 526	2 489	1 377	140.2	54.1	137.6	53.1	46.4	120.2	32.9	85.2
Middletown township, Bucks County	43 063	34 246	32 364	14 942	11 652	8 328	50.2	19.4	50.2	19.4	857.8	2 219.7	297.6	770.2
Middletown borough, Dauphin County	9 254	10 122	9 080	4 201	4 236	3 192	5.4	2.1	5.3	2.0	1 746.0	4 627.0	792.6	2 100.5
Middletown township, Delaware County	14 130	12 463	12 878	4 482	4 025	3 063	34.9	13.5	34.9	13.5	404.9	1 046.7	128.4	332.0
Middletown CDP, Northampton County	6 866	5 801	...	2 444	1 943	...	6.6	2.6	6.6	2.5	1 040.3	2 746.4	370.3	977.6
Midland borough, Beaver County	3 321	4 310	5 271	1 688	1 875	1 846	5.8	2.2	5.3	2.1	626.6	1 581.4	318.5	803.8
Mifflinburg borough, Union County	3 480	3 151	2 607	1 442	1 351	1 018	4.7	1.8	4.7	1.8	740.4	1 933.3	306.8	801.1
Milford township, Bucks County	7 360	6 053	4 812	2 525	2 105	1 457	72.8	28.1	72.7	28.1	101.2	261.9	34.7	89.9
Millcreek township, Lebanon County	2 687	2 564	2 544	968	912	819	52.8	20.4	52.7	20.4	51.0	131.7	18.4	47.5
Millcreek township, Erie County	46 820	44 303	36 946	19 285	16 273	11 467	76.4	29.5	76.4	29.5	612.8	1 587.1	252.4	653.7
Millersburg borough, Dauphin County	2 729	2 770	3 074	1 294	1 235	1 137	2.0	.8	2.0	.8	1 364.5	3 411.3	647.0	1 617.5
Millersville borough, Lancaster County	8 099	7 668	6 396	2 324	2 027	1 476	5.2	2.0	5.2	2.0	1 557.5	4 049.5	446.9	1 162.0
Millvale borough, Allegheny County	4 341	4 772	5 815	2 078	2 149	2 111	1.9	.7	1.7	.7	2 553.5	6 201.4	1 222.4	2 968.6
Milton borough, Northumberland County	6 746	6 730	7 723	2 806	2 729	2 789	9.6	3.7	8.9	3.4	758.0	1 984.1	315.3	825.3
Minersville borough, Schuylkill County	4 877	5 635	6 012	2 322	2 416	2 124	1.7	.7	1.7	.7	2 868.8	6 967.1	1 365.9	3 317.1
Monaca borough, Beaver County	6 739	7 661	7 486	2 772	2 856	2 467	6.5	2.5	5.4	2.1	1 248.0	3 209.0	513.3	1 320.0
Monessen city, Westmoreland County	9 901	11 928	15 216	4 902	5 051	5 321	7.9	3.1	7.5	2.9	1 320.1	3 414.1	653.6	1 690.3
Monongahela city, Washington County	4 928	5 950	7 113	2 419	2 593	2 644	5.5	2.1	5.0	1.9	985.6	2 593.7	483.8	1 273.2
Monroe township, Cumberland County	5 468	4 836	3 326	2 004	1 693	1 030	67.7	26.1	67.7	26.1	80.8	209.5	29.6	76.8
Monroe township, Snyder County	3 881	3 502	2 447	1 605	1 387	886	40.8	15.8	40.5	15.6	95.8	248.8	39.6	102.9
Montgomery township, Franklin County	4 558	4 252	3 221	1 610	1 406	923	173.9	67.2	173.9	67.1	26.2	67.9	9.3	24.0
Montgomery township, Montgomery County	12 179	5 718	3 936	4 825	2 024	1 195	27.6	10.7	27.6	10.7	441.3	1 138.2	174.8	450.9
Montgomeryville CDP, Montgomery County	9 114	...	...	3 322	...	...	12.4	4.8	12.4	4.8	735.0	1 898.8	267.9	692.1
Montoursville borough, Lycoming County	4 983	5 403	5 985	2 098	2 061	1 920	10.8	4.2	10.5	4.0	474.6	1 245.8	199.8	524.5
Moon township, Allegheny County	19 631	20 935	18 317	7 857	7 406	5 157	62.3	24.0	61.4	23.7	319.7	828.3	128.0	331.5
Moore township, Northampton County	8 418	7 519	3 791	3 124	2 729	1 134	97.0	37.4	96.9	37.4	86.9	225.1	32.2	83.5
Moosic borough, Lackawanna County	5 339	6 068	4 646	2 126	2 190	1 436	17.1	6.6	16.9	6.5	315.9	821.4	125.8	327.1
Morgan township, Greene County	2 887	2 955	2 580	1 037	999	808	63.6	24.6	63.6	24.5	45.4	117.8	16.3	42.3
Morris township, Clearfield County	2 680	3 006	2 915	1 104	1 136	933	50.7	19.6	50.6	19.5	53.0	137.4	21.8	56.6
Morrisville borough, Bucks County	9 765	9 845	11 309	4 185	3 919	3 852	5.1	2.0	4.6	1.8	2 122.8	5 425.0	909.8	2 325.0
Morton borough, Delaware County	2 851	2 412	2 602	1 219	975	912	.9	.4	.9	.4	3 167.8	7 127.5	1 354.4	3 047.5
Mount Carmel borough, Northumberland County	7 196	8 190	9 317	3 725	3 879	3 836	1.7	.7	1.7	.7	4 232.9	10 280.0	2 191.2	5 321.4
Mount Carmel township, Northumberland County	2 679	2 599	2 802	1 189	1 091	1 116	57.0	22.0	56.5	21.8	47.4	122.9	21.0	54.5
Mount Joy township, Adams County	2 848	2 564	1 795	1 039	869	563	67.6	26.1	67.1	25.9	42.4	110.0	15.5	40.1
Mount Joy borough, Lancaster County	6 398	5 680	5 041	2 628	2 284	1 733	6.1	2.3	6.1	2.3	1 048.9	2 781.7	430.8	1 142.6
Mount Joy township, Lancaster County	6 227	5 128	4 228	2 213	1 640	1 210	72.4	28.0	72.4	28.0	86.0	222.4	30.6	79.0
Mount Lebanon township, Allegheny County	33 362	34 414	39 157	14 159	13 356	13 152	15.7	6.0	15.7	6.0	2 125.0	5 560.3	901.8	2 359.8
Mount Lebanon CDP, Allegheny County	33 362	34 414	...	14 159	13 356	...	15.7	6.0	15.7	6.0	2 125.0	5 560.3	901.8	2 359.8
Mount Oliver borough, Allegheny County	4 160	4 576	5 509	1 893	1 935	1 970	.9	.3	.9	.3	4 622.2	13 866.7	2 103.3	6 310.0
Mount Penn borough, Berks County	2 883	3 025	3 465	1 303	1 314	1 330	1.1	.4	1.1	.4	2 620.9	7 207.5	1 184.5	3 257.5
Mount Pleasant township, Adams County	4 076	3 473	1 817	1 463	1 157	566	79.4	30.7	79.2	30.6	51.5	133.2	18.5	47.8
Mount Pleasant township, Washington County	3 555	3 612	3 359	1 350	1 194	1 002	92.5	35.7	92.3	35.6	38.5	99.9	14.6	37.9
Mount Pleasant borough, Westmoreland County	4 787	5 354	5 895	2 189	2 267	2 124	3.0	1.1	3.0	1.1	1 595.7	4 351.8	729.7	1 990.0
Mount Pleasant township, Westmoreland County	11 341	11 851	10 830	4 508	4 339	3 320	144.7	55.8	144.2	55.7	78.6	203.6	31.3	80.9
Mount Union borough, Huntingdon County	2 878	3 101	3 662	1 373	1 354	1 341	3.0	1.2	2.9	1.1	992.4	2 616.4	473.4	1 248.2
Muhlenberg township, Berks County	12 636	13 031	13 693	5 159	4 985	4 511	30.6	11.8	30.2	11.6	418.4	1 089.3	170.8	444.7
Muncy borough, Lycoming County	2 702	2 700	2 872	1 150	1 114	1 051	2.2	.8	2.2	.8	1 228.2	3 377.5	522.7	1 437.5
Muncy Creek township, Lycoming County	3 401	3 427	2 473	1 353	1 226	791	53.7	20.7	52.2	20.1	65.2	169.2	25.9	67.3
Munhall borough, Allegheny County	13 158	r14 535	16 574	5 835	r5 798	5 655	6.3	2.4	6.0	2.3	2 193.0	5 720.9	972.5	2 537.0
Municipality of Monroeville borough, Allegheny County	29 169	30 977	29 011	12 644	11 359	8 494	51.3	19.8	51.2	19.8	569.7	1 473.2	247.0	638.6
Municipality of Murrysville borough, Westmoreland County	17 240	16 036	...	6 217	5 197	...	95.5	36.9	95.5	36.9	180.5	467.2	65.1	168.5
Myerstown borough, Lebanon County	3 236	3 131	3 645	1 232	1 164	1 198	2.3	.9	2.3	.9	1 407.0	3 595.6	535.7	1 368.9
Nanticoke city, Luzerne County	12 267	13 044	14 638	5 635	5 699	5 610	9.4	3.6	9.1	3.5	1 348.0	3 504.9	619.2	1 610.0
Nanty-Glo borough, Cambria County	3 190	3 936	4 298	1 296	1 389	1 342	4.8	1.8	4.7	1.8	678.7	1 772.2	275.7	720.0
Narberth borough, Montgomery County	4 278	4 496	5 151	2 044	1 948	1 926	1.3	.5	1.3	.5	3 290.8	8 556.0	1 572.3	4 088.0
Nazareth borough, Northampton County	5 713	5 443	5 815	2 546	2 295	2 099	4.3	1.7	4.3	1.7	1 328.6	3 360.6	592.1	1 497.6
Neshannock township, Lawrence County	8 373	8 662	7 982	3 436	3 190	2 608	45.0	17.4	44.9	17.3	186.5	484.0	76.5	198.6
Nesquehoning borough, Carbon County	3 364	3 346	3 338	1 527	1 436	1 346	55.9	21.6	54.8	21.2	61.4	158.7	27.9	72.0
Urban part	2 939	...	...	1 334	...	...	4.2	1.6	4.2	1.6	699.8	1 836.9	317.6	833.8
Rural part	425	...	...	193	...	...	51.7	19.9	50.6	19.5	8.4	21.8	3.8	9.9
Nether Providence township, Delaware County	13 229	12 730	13 589	5 045	4 354	3 982	12.2	4.7	12.2	4.7	1 084.3	2 814.7	413.5	1 073.4
Nether Providence Township CDP, Delaware County	13 229	12 730	...	5 045	4 354	...	12.2	4.7	12.2	4.7	1 084.3	2 814.7	413.5	1 073.4
Newberry township, York County	12 003	10 047	5 978	4 546	3 469	1 804	79.5	30.7	78.8	30.4	152.3	394.8	57.7	149.5
New Brighton borough, Beaver County	6 854	7 364	7 637	3 116	3 056	2 756	2.9	1.1	2.7	1.0	2 538.5	6 854.0	1 154.1	3 116.0
New Britain township, Bucks County	9 099	7 415	5 207	3 284	2 394	1 369	39.5	15.3	38.1	14.7	238.8	619.0	86.2	223.4
New Castle city, Lawrence County	28 334	33 621	38 559	12 463	13 325	13 286	22.2	8.6	22.1	8.5	1 282.1	3 333.4	563.9	1 466.2
New Cumberland borough, Cumberland County	7 665	8 051	9 803	3 410	3 278	3 283	4.3	1.7	4.3	1.7	1 782.6	4 508.8	793.0	2 005.9
New Freedom borough, York County	2 920	2 205	1 495	1 055	783	539	5.3	2.1	5.3	2.1	550.9	1 390.5	199.1	502.4

TIPSII [UPF] GPH21 CENSUS90 71583900 08/27/93 11:03 AM MACHINE: C DATA:CENSUS90*PH21TIPSDA00. 08/26/93 14:50:22 TAPE: NONE FRAME: 555
TSF:CENSUS90*92. 08/26/93 14:51:46 UTF:CENSUS90*93. 08/26/93 14:51:47 META:CENSUS90*PH21TABLES00. 08/26/93 15:23:55

Table 45. Population and Housing Units, 1970 to 1990; Area Measurements and Density: 1990—Con.

[For information concerning historical counts, see "User Notes." Density is computed using land area. For definitions of terms and meanings of symbols, see text]

State Place and [In Selected States] County Subdivision [2,500 or More Persons]	Population			Housing units			1990 area measurements				1990 density			
							Total area		Land area		Population per—		Housing units per—	
	1990	1980	1970	1990	1980	1970	Square kilometers	Square miles	Square kilometers	Square miles	Square kilometer	Square mile	Square kilometer	Square mile
Pennsylvania—Con.														
New Garden township, Chester County	5 430	4 790	4 153	1 778	1 549	1 183	41.9	16.2	41.8	16.1	129.9	337.3	42.5	110.4
New Hanover township, Montgomery County	5 956	4 623	4 211	2 076	1 550	1 229	56.0	21.6	56.0	21.6	106.4	275.7	37.1	96.1
New Holland borough, Lancaster County	4 484	4 147	3 971	1 885	1 589	1 320	5.4	2.1	5.4	2.1	830.4	2 135.2	349.1	897.6
New Kensington city, Westmoreland County	15 894	17 660	20 312	7 269	7 471	7 158	11.0	4.2	10.3	4.0	1 543.1	3 973.5	705.7	1 817.3
New London township, Chester County	2 721	1 312	938	922	448	259	30.7	11.9	30.7	11.9	88.6	228.7	30.0	77.5
Newport township, Luzerne County	4 593	4 989	6 002	2 082	2 109	2 026	44.2	17.1	43.1	16.6	106.6	276.7	48.3	125.4
New Sewickley township, Beaver County	6 861	7 340	5 719	2 523	2 479	1 630	84.6	32.7	84.6	32.7	81.1	209.8	29.8	77.2
Newton township, Lackawanna County	2 843	2 521	2 326	828	742	496	58.8	22.7	58.1	22.4	48.9	126.9	14.3	37.0
Newtown borough, Bucks County	2 565	2 519	2 216	1 104	966	772	1.4	.5	1.4	.5	1 832.1	5 130.0	788.6	2 208.0
Newtown township, Bucks County	13 685	4 527	2 002	5 329	1 564	610	31.0	12.0	31.0	12.0	441.5	1 140.4	171.9	444.1
Newtown township, Delaware County	11 366	11 775	11 081	4 433	3 993	3 247	26.2	10.1	26.0	10.0	437.2	1 136.6	170.5	443.3
New Wilmington borough, Lawrence County	2 706	2 774	2 721	612	624	531	2.8	1.1	2.7	1.1	1 002.2	2 460.0	226.7	556.4
Nockamixon township, Bucks County	3 329	2 787	2 095	1 260	1 042	714	58.5	22.6	57.5	22.2	57.9	150.0	21.9	56.8
Norristown borough, Montgomery County	30 749	34 684	38 169	13 080	13 233	12 733	9.1	3.5	9.1	3.5	3 379.0	8 785.4	1 437.4	3 737.1
Northampton township, Bucks County	35 406	27 392	15 807	11 486	7 333	3 971	67.6	26.1	66.9	25.8	529.2	1 372.3	171.7	445.2
Northampton borough, Northampton County	8 717	8 240	8 389	3 575	3 288	2 768	7.0	2.7	6.7	2.6	1 301.0	3 352.7	533.6	1 375.0
North Beaver township, Lawrence County	3 982	4 367	3 475	1 473	1 527	1 064	112.0	43.3	111.5	43.1	35.7	92.4	13.2	34.2
North Braddock borough, Allegheny County	7 036	8 711	10 838	3 347	3 705	3 690	4.1	1.6	4.0	1.5	1 759.0	4 690.7	836.8	2 231.3
North Buffalo township, Armstrong County	2 897	2 827	2 521	1 111	998	790	65.2	25.2	63.9	24.7	45.3	117.3	17.4	45.0
North Catasauqua borough, Northampton County	2 867	2 554	2 941	1 110	972	947	2.0	.8	1.9	.7	1 508.9	4 095.7	584.2	1 585.7
North Codorus township, York County	7 565	6 854	4 514	2 688	2 286	1 343	83.9	32.4	83.7	32.3	90.4	234.2	32.1	83.2
North Cornwall township, Lebanon County	4 886	4 401	3 343	2 024	1 660	1 016	24.6	9.5	24.6	9.5	198.6	514.3	82.3	213.1
North Coventry township, Chester County	7 506	7 164	6 690	2 896	2 671	2 305	35.1	13.5	34.7	13.4	216.3	560.1	83.5	216.1
North East borough, Erie County	4 617	4 568	3 846	1 835	1 702	1 390	3.4	1.3	3.4	1.3	1 357.9	3 551.5	539.7	1 411.5
North East township, Erie County	6 283	5 750	4 465	2 516	2 247	1 659	110.1	42.5	109.7	42.4	57.3	148.2	22.9	59.3
North Fayette township, Allegheny County	9 537	7 351	5 626	4 037	2 624	1 673	65.0	25.1	65.0	25.1	146.7	380.0	62.1	160.8
North Franklin township, Washington County	4 997	4 648	4 444	1 787	1 631	1 341	19.3	7.5	18.9	7.3	264.4	684.5	94.6	244.8
North Huntingdon township, Westmoreland County	28 158	31 517	29 443	10 473	10 412	8 418	71.1	27.5	71.0	27.4	396.6	1 027.7	147.5	382.2
North Lebanon township, Lebanon County	9 741	8 343	6 146	3 695	2 997	1 844	44.1	17.0	43.8	16.9	222.4	576.4	84.4	218.6
North Londonderry township, Lebanon County	5 630	4 749	2 752	2 173	1 525	815	27.6	10.6	27.5	10.6	204.7	531.1	79.0	205.0
North Manheim township, Schuylkill County	3 404	3 574	3 312	1 223	1 159	908	53.2	20.6	53.0	20.5	64.2	166.0	23.1	59.7
North Middleton township, Cumberland County	9 833	9 785	6 572	3 755	3 214	1 902	60.7	23.4	60.7	23.4	162.0	420.2	61.9	160.5
North Sewickley township, Beaver County	6 178	6 758	6 048	2 248	2 199	1 787	54.6	21.1	53.6	20.7	115.3	298.5	41.9	108.6
North Strabane township, Washington County	8 157	8 490	7 578	3 186	2 972	2 345	71.1	27.4	70.7	27.3	115.4	298.8	45.1	116.7
Northumberland borough, Northumberland County	3 860	3 636	4 102	1 718	1 592	1 486	4.1	1.6	4.1	1.6	941.5	2 412.5	419.0	1 073.8
North Union township, Fayette County	13 910	15 340	13 561	5 761	5 694	4 352	100.3	38.7	100.2	38.7	138.8	359.4	57.5	148.9
North Versailles township, Allegheny County	12 302	13 294	13 416	5 328	5 249	4 170	21.4	8.3	21.0	8.1	585.8	1 518.8	253.7	657.8
North Versailles CDP, Allegheny County	12 302	13 294	...	5 328	5 249	...	21.4	8.3	21.0	8.1	585.8	1 518.8	253.7	657.8
North Wales borough, Montgomery County	3 802	3 391	3 911	1 515	1 283	1 254	1.5	.6	1.5	.6	2 534.7	6 336.7	1 010.0	2 525.0
Northwest Harborcreek CDP, Erie County	6 662	7 485	...	2 283	2 465	...	11.7	4.5	11.7	4.5	569.4	1 480.4	195.1	507.3
North Whitehall township, Lehigh County	10 827	8 820	6 819	4 059	3 216	2 136	75.1	29.0	74.2	28.7	145.9	377.2	54.7	141.4
Norwood borough, Delaware County	6 162	6 647	7 229	2 267	2 269	2 151	2.1	.8	2.1	.8	2 934.3	7 702.5	1 079.5	2 833.8
Oakland township, Butler County	2 820	2 767	2 548	973	878	722	60.2	23.2	59.4	22.9	47.5	123.1	16.4	42.5
Oakmont borough, Allegheny County	6 961	7 039	7 550	3 177	2 836	2 511	4.6	1.8	4.2	1.6	1 657.4	4 350.6	756.4	1 985.6
Oakwood CDP, Lawrence County	2 541	3 090	3 094	1 026	1 085	928	6.7	2.6	6.6	2.6	385.0	977.3	155.5	394.6
O'Hara township, Allegheny County	9 096	9 233	9 209	3 377	3 004	2 502	19.0	7.3	18.2	7.0	499.8	1 299.4	185.5	482.4
O'Hara Township CDP, Allegheny County	9 096	...	...	3 377	...	...	19.0	7.3	18.2	7.0	499.8	1 299.4	185.5	482.4
Ohioville borough, Beaver County	3 865	4 217	3 918	1 396	1 339	1 040	61.1	23.6	60.3	23.3	64.1	165.9	23.2	59.9
Oil City city, Venango County	11 949	13 881	15 033	5 449	5 667	5 271	12.3	4.7	11.7	4.5	1 021.3	2 655.3	465.7	1 210.9
Old Forge borough, Lackawanna County	8 834	9 304	9 522	3 798	3 740	3 332	8.9	3.4	8.9	3.4	992.6	2 598.2	426.7	1 117.1
Old Lycoming township, Lycoming County	5 526	5 220	4 616	2 250	1 939	1 461	24.7	9.5	24.5	9.5	225.6	581.7	91.8	236.8
Old Orchard CDP, Northampton County	2 598	5 922	5 500	935	2 083	1 676	1.7	.6	1.7	.6	1 528.2	4 330.0	550.0	1 558.3
Oley township, Berks County	3 362	3 024	2 778	1 281	1 076	893	62.7	24.2	62.7	24.2	53.6	138.9	20.4	52.9
Oliver CDP, Fayette County	3 271	3 777	3 091	1 416	1 432	964	5.8	2.3	5.8	2.3	564.0	1 422.2	244.1	615.7
Olyphant borough, Lackawanna County	5 222	5 204	5 422	2 229	2 096	1 881	14.1	5.4	13.9	5.4	375.7	967.0	160.4	412.8
Oreland CDP, Montgomery County	5 695	...	...	2 120	...	...	3.6	1.4	3.6	1.4	1 581.9	4 067.9	588.9	1 514.3
Orwigsburg borough, Schuylkill County	2 780	2 700	2 661	1 162	1 035	892	5.7	2.2	5.7	2.2	487.7	1 263.6	203.9	528.2
Oxford township, Adams County	3 437	2 302	1 808	1 144	683	468	25.2	9.7	25.2	9.7	136.4	354.3	45.4	117.9
Oxford borough, Chester County	3 769	3 633	3 658	1 613	1 512	1 331	5.0	1.9	5.0	1.9	753.8	1 983.7	322.6	848.9
Paint township, Somerset County	3 491	3 634	2 844	1 362	1 275	900	83.2	32.1	82.8	32.0	42.2	109.1	16.4	42.6
Palmer township, Northampton County	14 965	13 926	12 684	5 647	4 889	3 921	27.8	10.7	27.8	10.7	538.3	1 398.6	203.1	527.8
Palmer Heights CDP, Northampton County	3 960	...	...	1 459	...	...	3.1	1.2	3.1	1.2	1 277.4	3 300.0	470.6	1 215.8
Palmerton borough, Carbon County	5 394	5 455	5 620	2 254	2 218	2 079	6.7	2.6	6.6	2.5	817.3	2 157.6	341.5	901.6
Palmyra borough, Lebanon County	6 910	7 228	7 615	3 120	3 028	2 749	4.8	1.9	4.8	1.9	1 439.6	3 636.8	650.0	1 642.1
Paoli CDP, Chester County	5 603	5 277	5 835	2 229	1 951	1 838	5.2	2.0	5.2	2.0	1 077.5	2 801.5	428.7	1 114.5
Paradise township, Lancaster County	4 430	4 084	3 751	1 436	1 330	1 090	48.5	18.7	48.4	18.7	91.5	236.9	29.7	76.8
Paradise township, York County	3 180	r2 776	2 165	1 123	r930	633	52.5	20.3	52.5	20.3	60.6	156.7	21.4	55.3
Parkesburg borough, Chester County	2 981	2 578	2 701	1 155	1 025	891	3.2	1.2	3.2	1.2	931.6	2 484.2	360.9	962.5
Park Forest Village CDP, Centre County	6 703	...	...	2 656	...	...	6.2	2.4	6.2	2.4	1 081.1	2 792.9	428.4	1 106.7
Parks township, Armstrong County	2 739	3 123	3 045	1 146	1 199	1 009	36.8	14.2	36.5	14.1	75.0	194.3	31.4	81.3

TIPSII [UPF] GPH21 CENSUS90 71583900 08/27/93 11:03 AM MACHINE: C DATA:CENSUS90*PH211PSDA00, 08/26/93 14:50:22 TAPE: NONE FRAME: 556
TSF:CENSUS90*92. 08/26/93 14:51:46 UTF:CENSUS90*93. 08/26/93 14:51:47 META:CENSUS90*PH211TABLES00. 08/26/93 15:23:55

Table 45. Population and Housing Units, 1970 to 1990; Area Measurements and Density: 1990—Con.

[For information concerning historical counts, see "User Notes." Density is computed using land area. For definitions of terms and meanings of symbols, see text]

State Place and [In Selected States] County Subdivision [2,500 or More Persons]	Population			Housing units			1990 area measurements				1990 density			
							Total area		Land area		Population per—		Housing units per—	
	1990	1980	1970	1990	1980	1970	Square kilometers	Square miles	Square kilometers	Square miles	Square kilometer	Square mile	Square kilometer	Square mile
Pennsylvania—Con.														
Parkville CDP, York County	6 014	5 009	5 120	2 454	1 902	1 733	7.6	2.9	7.6	2.9	791.3	2 073.8	322.9	846.2
Patterson township, Beaver County	3 074	3 288	3 442	1 331	1 257	1 151	4.4	1.7	4.4	1.7	698.6	1 808.2	302.5	782.9
Patterson Township CDP, Beaver County	3 074	3 288	...	1 331	1 257	...	4.4	1.7	4.3	1.7	714.9	1 808.2	309.5	782.9
Patton township, Centre County	9 971	7 409	4 394	4 335	3 124	1 398	64.2	24.8	64.1	24.8	155.6	402.1	67.6	174.8
Paxtonia CDP, Dauphin County	4 862	...	...	2 032	...	...	6.1	2.4	6.1	2.4	797.0	2 025.8	333.1	846.7
Peach Bottom township, York County	3 444	2 692	1 424	1 606	1 318	461	76.8	29.7	75.9	29.3	45.4	117.5	21.2	54.8
Pen Argyl borough, Northampton County	3 492	3 388	3 668	1 438	1 364	1 352	3.6	1.4	3.6	1.4	970.0	2 494.3	399.4	1 027.1
Penbrook borough, Dauphin County	2 791	3 006	3 379	1 305	1 352	1 352	1.2	.5	1.2	.5	2 325.8	5 582.0	1 087.5	2 610.0
Penn township, Butler County	5 080	5 219	4 032	1 829	1 726	1 204	62.6	24.2	62.6	24.2	81.2	209.9	29.2	75.6
Penn township, Lancaster County	6 760	5 865	3 801	2 335	1 972	1 104	76.8	29.6	76.7	29.6	88.1	228.4	30.4	78.9
Penn township, Perry County	3 283	2 841	2 269	1 260	1 067	682	55.9	21.6	55.5	21.4	59.2	153.4	22.7	58.9
Penn township, Snyder County	3 208	3 042	3 329	962	661	499	46.8	18.1	46.3	17.9	69.3	179.2	20.8	53.7
Penn township, Westmoreland County	15 945	16 153	12 975	5 640	5 240	3 722	78.6	30.3	78.6	30.3	202.9	526.2	71.8	186.1
Penn township, York County	11 658	9 234	8 154	4 540	3 381	2 724	33.4	12.9	33.0	12.8	353.3	910.8	137.6	354.7
Penndel borough, Bucks County	2 703	2 703	2 686	988	996	826	1.1	.4	1.1	.4	2 457.3	6 757.5	898.2	2 470.0
Penn Forest township, Carbon County	2 895	1 368	423	3 484	1 722	519	198.8	76.7	195.7	75.5	14.8	38.3	17.8	46.1
Penn Hills township, Allegheny County	51 479	57 632	62 886	20 467	20 081	17 874	50.0	19.3	49.3	19.0	1 044.2	2 709.4	415.2	1 077.2
Penn Hills CDP, Allegheny County	51 430	57 632	...	20 439	20 081	...	50.0	19.3	49.3	19.0	1 043.2	2 706.8	414.6	1 075.7
Pennsbury township, Chester County	3 326	2 604	1 763	1 141	928	473	26.0	10.0	25.7	9.9	129.4	336.0	44.4	115.3
Penn Wynne CDP, Montgomery County	5 807	...	...	2 289	...	...	2.7	1.0	2.7	1.0	2 150.7	5 807.0	847.8	2 289.0
Pequea township, Lancaster County	4 512	3 557	3 002	1 600	1 184	867	35.3	13.6	35.3	13.6	127.8	331.8	45.3	117.6
Perkasie borough, Bucks County	7 878	5 241	5 451	3 089	2 084	1 891	6.7	2.6	6.7	2.6	1 175.8	3 030.0	461.0	1 188.1
Perkiomen township, Montgomery County	3 200	3 265	2 473	1 240	1 100	691	12.8	5.0	12.6	4.9	254.0	653.1	98.4	253.1
Perry township, Berks County	2 516	2 420	2 112	934	845	641	47.7	18.4	47.4	18.3	53.1	137.5	19.7	51.0
Perry township, Fayette County	2 817	3 119	2 651	1 117	1 148	826	52.4	20.2	51.2	19.7	55.0	143.0	21.8	56.7
Peters township, Franklin County	4 090	4 060	3 838	1 628	1 524	1 213	145.1	56.0	144.7	55.9	28.3	73.2	11.3	29.1
Peters township, Washington County	14 467	13 104	10 672	5 105	4 227	2 956	51.2	19.8	50.7	19.6	285.3	738.1	100.7	260.5
Philadelphia city, Philadelphia County	1 585 577	1 688 210	1 949 996	674 899	685 629	674 223	369.5	142.7	350.0	135.1	4 530.2	11 736.3	1 928.3	4 995.6
Philipsburg borough, Centre County	3 048	3 533	3 700	1 530	1 578	1 355	2.9	1.1	2.9	1.1	1 051.0	2 770.9	527.6	1 390.9
Phoenixville borough, Chester County	15 066	14 165	14 823	6 623	5 718	4 962	9.7	3.7	9.3	3.6	1 620.0	4 185.0	712.2	1 839.7
Pine township, Allegheny County	4 048	3 908	4 259	1 514	1 248	1 135	43.5	16.8	43.5	16.8	93.1	241.0	34.8	90.1
Pine township, Mercer County	4 193	3 762	3 514	1 509	1 251	954	67.4	26.0	66.6	25.7	63.0	163.2	22.7	58.7
Pine Creek township, Clinton County	3 188	3 100	2 272	1 251	1 118	706	38.6	14.9	37.3	14.4	85.5	221.4	33.5	86.9
Pine Grove township, Schuylkill County	3 699	3 521	2 985	1 473	1 251	989	99.3	38.3	98.9	38.2	37.4	96.8	14.9	38.6
Pine Grove township, Warren County	2 756	2 576	2 256	1 101	979	765	103.5	40.0	102.8	39.7	26.8	69.4	10.7	27.7
Pitcairn borough, Allegheny County	4 087	4 175	4 741	1 917	1 833	1 764	1.4	.5	1.4	.5	2 919.3	8 174.0	1 369.3	3 834.0
Pittsburgh city, Allegheny County	369 879	r423 959	520 089	170 159	r179 198	189 831	151.2	58.4	144.1	55.6	2 566.8	6 652.5	1 180.8	3 060.4
Pittston city, Luzerne County	9 389	9 930	11 113	4 029	3 862	3 647	4.5	1.7	4.1	1.6	2 290.0	5 868.1	982.7	2 518.1
Pittston township, Luzerne County	2 725	3 611	3 191	1 022	1 190	971	36.9	14.3	36.9	14.2	73.8	191.9	27.7	72.0
Plainfield township, Northampton County	5 444	4 833	4 288	2 051	1 746	1 357	64.2	24.8	64.1	24.7	84.9	220.4	32.0	83.0
Plains CDP, Luzerne County	4 694	5 455	6 606	1 999	2 098	2 136	3.6	1.4	3.6	1.4	1 303.9	3 352.9	555.3	1 427.9
Plains township, Luzerne County	10 988	11 338	11 481	4 379	4 218	3 558	34.4	13.3	33.7	13.0	326.1	845.2	129.9	336.8
Pleasant township, Warren County	2 663	2 574	2 399	1 297	1 220	970	90.7	35.0	88.9	34.3	30.0	77.6	14.6	37.8
Pleasant Hills borough, Allegheny County	8 884	r9 604	10 409	3 515	r3 466	3 009	7.1	2.7	7.1	2.7	1 251.3	3 290.4	495.1	1 301.9
Plum borough, Allegheny County	25 609	25 390	21 932	9 289	8 323	6 033	75.1	29.0	74.2	28.6	345.1	895.4	125.2	324.8
Plumstead township, Bucks County	6 289	5 153	4 682	2 295	1 907	1 513	70.5	27.2	70.4	27.2	89.3	231.2	32.6	84.4
Plymouth borough, Luzerne County	7 134	7 605	9 536	3 318	3 291	3 583	3.1	1.2	2.8	1.1	2 547.9	6 485.5	1 185.0	3 016.4
Plymouth township, Montgomery County	15 958	17 168	16 911	6 392	6 037	4 641	22.1	8.5	21.8	8.4	732.0	1 899.8	293.2	761.0
Plymouth Meeting CDP, Montgomery County	6 241	...	...	2 629	...	...	9.8	3.8	9.8	3.8	636.8	1 642.4	268.3	691.8
Pocono township, Monroe County	7 529	5 233	1 870	3 557	2 653	981	88.5	34.2	88.0	34.0	85.6	221.4	40.4	104.6
Pocopson township, Chester County	3 266	2 331	1 556	830	579	356	21.8	8.4	21.5	8.3	151.9	393.5	38.6	100.0
Point township, Northumberland County	3 466	3 338	2 308	1 373	1 142	788	70.8	27.3	65.2	25.2	53.2	137.5	21.1	54.5
Polk township, Monroe County	4 517	3 265	1 284	2 246	1 762	872	78.0	30.1	77.1	29.8	58.6	151.6	29.1	75.4
Portage borough, Cambria County	3 105	3 510	4 151	1 380	1 374	1 330	1.7	.7	1.7	.7	1 826.5	4 435.7	811.8	1 971.4
Portage township, Cambria County	4 089	4 507	3 750	1 546	1 547	1 107	63.3	24.4	63.0	24.3	64.9	168.3	24.5	63.6
Porter township, Schuylkill County	2 560	2 593	2 525	1 086	1 025	904	46.4	17.9	46.4	17.9	55.2	143.0	23.4	60.7
Port Vue borough, Allegheny County	4 641	5 316	5 862	1 957	1 922	1 757	2.9	1.1	2.8	1.1	1 657.5	4 219.1	698.9	1 779.1
Potter township, Centre County	3 020	2 643	1 878	1 331	1 107	680	150.8	58.2	150.5	58.1	20.1	52.0	8.8	22.9
Pottsgrove CDP, Montgomery County	3 122	3 199	...	1 103	1 045	...	7.1	2.7	7.1	2.7	439.7	1 156.3	155.4	408.5
Pottstown borough, Montgomery County	21 831	22 729	25 355	9 700	9 433	8 735	12.7	4.9	12.5	4.8	1 746.5	4 548.1	776.0	2 020.8
Pottsville city, Schuylkill County	16 603	18 195	19 715	7 306	7 423	7 332	10.9	4.2	10.9	4.2	1 523.2	3 953.1	670.3	1 739.5
Progress CDP, Dauphin County	9 654	...	...	4 524	...	...	6.7	2.6	6.7	2.6	1 440.9	3 713.1	675.2	1 740.0
Prospect Park borough, Delaware County	6 764	6 593	7 250	2 712	2 682	2 387	1.9	.7	1.9	.7	3 560.0	9 662.9	1 427.4	3 874.3
Providence township, Lancaster County	6 071	4 781	2 842	2 181	1 667	849	52.2	20.1	52.2	20.1	116.3	302.0	41.8	108.5
Pulaski township, Lawrence County	3 469	4 189	3 187	1 261	1 440	873	79.1	30.5	78.9	30.5	44.0	113.7	16.0	41.3
Punxsutawney borough, Jefferson County	6 782	7 479	7 792	3 111	3 241	2 835	8.9	3.4	8.9	3.4	762.0	1 994.7	349.6	915.0
Pymatuning township, Mercer County	3 736	3 880	3 073	1 496	1 404	898	46.8	18.1	42.7	16.5	87.5	226.4	35.0	90.7
Quakertown borough, Bucks County	8 982	8 867	7 276	3 625	3 596	2 787	5.2	2.0	5.2	2.0	1 727.3	4 491.0	697.1	1 812.5
Quincy township, Franklin County	5 704	5 792	5 264	1 739	1 683	1 307	115.7	44.7	115.7	44.7	49.3	127.6	15.0	38.9
Raccoon township, Beaver County	3 426	3 133	2 615	1 177	1 062	737	49.9	19.3	48.0	18.5	71.4	185.2	24.5	63.6

TIPSII [UPF] GPH21 CENSUS90 71583900 08/27/93 11:03 AM MACHINE: C DATA:CENSUS90*PH211PSDA00. 08/26/93 14:50:22 TAPE: NONE FRAME: 557
TSF:CENSUS90*92. 08/26/93 14:51:46 UTF:CENSUS90*93. 08/26/93 14:51:47 META:CENSUS90*PH211TABLES00. 08/26/93 15:23:55

Table 45. Population and Housing Units, 1970 to 1990; Area Measurements and Density: 1990—Con.

[For information concerning historical counts, see "User Notes." Density is computed using land area. For definitions of terms and meanings of symbols, see text]

State Place and [In Selected States] County Subdivision [2,500 or More Persons]	Population			Housing units			1990 area measurements				1990 density			
							Total area		Land area		Population per—		Housing units per—	
	1990	1980	1970	1990	1980	1970	Square kilometers	Square miles	Square kilometers	Square miles	Square kilometer	Square mile	Square kilometer	Square mile
Pennsylvania—Con.														
Radnor township, Delaware County	28 703	27 676	28 782	10 580	9 481	8 235	35.7	13.8	35.6	13.8	806.3	2 079.9	297.2	766.7
Radnor Township CDP, Delaware County	28 705	27 676	...	10 579	9 481	...	35.7	13.8	35.7	13.8	804.1	2 080.1	296.3	766.6
Ralpho township, Northumberland County	3 625	3 131	2 476	1 448	1 217	867	47.8	18.5	47.8	18.5	75.8	195.9	30.3	78.3
Rankin borough, Allegheny County	2 503	2 892	3 704	1 186	1 200	1 242	1.3	.5	1.1	.4	2 275.5	6 257.5	1 078.2	2 965.0
Rapho township, Lancaster County	8 211	7 157	5 121	2 916	2 490	1 476	123.1	47.5	123.1	47.5	66.7	172.9	23.7	61.4
Rayne township, Indiana County	3 339	3 207	2 782	1 196	1 115	874	122.4	47.3	122.3	47.2	27.3	70.7	9.8	25.3
Reading township, Adams County	3 828	2 660	1 724	1 495	1 010	648	69.4	26.8	68.8	26.6	55.6	143.9	21.7	56.2
Reading city, Berks County	78 380	78 686	87 643	34 276	34 142	33 868	26.1	10.1	25.3	9.8	3 098.0	7 998.0	1 354.8	3 497.6
Reamstown CDP, Lancaster County	2 649	1 308	1 050	954	465	359	5.9	2.3	5.9	2.3	449.0	1 151.7	161.7	414.8
Red Lion borough, York County	6 130	5 824	5 645	2 572	2 429	2 110	3.3	1.3	3.3	1.3	1 857.6	4 715.4	779.4	1 978.5
Redstone township, Fayette County	6 459	7 681	8 010	2 824	2 958	2 741	58.7	22.6	58.5	22.6	110.4	285.8	48.3	125.0
Reiffton CDP, Berks County	2 522	...	...	996	...	...	3.6	1.4	3.6	1.4	700.6	1 801.4	276.7	711.4
Reserve township, Allegheny County	3 866	4 306	4 151	1 489	1 503	1 226	5.2	2.0	5.2	2.0	743.5	1 933.0	286.3	744.5
Reserve Township CDP, Allegheny County	3 866	4 306	...	1 489	1 503	...	5.2	2.0	5.2	2.0	743.5	1 933.0	286.3	744.5
Reynoldsville borough, Jefferson County	2 818	3 016	2 771	1 258	1 286	1 061	3.7	1.4	3.7	1.4	761.6	2 012.9	340.0	898.6
Richboro CDP, Bucks County	5 332	5 141	...	1 548	1 354	...	10.9	4.2	10.9	4.2	489.2	1 269.5	142.0	368.6
Richland township, Allegheny County	8 600	7 749	7 819	3 201	2 887	2 266	37.7	14.6	37.7	14.6	228.1	589.0	84.9	219.2
Richland township, Bucks County	8 560	6 286	4 089	3 344	2 531	1 301	53.2	20.5	53.1	20.5	161.2	417.6	63.0	163.1
Richland township, Cambria County	12 777	12 899	10 195	4 765	4 299	2 894	50.7	19.6	50.6	19.5	252.5	655.2	94.2	244.4
Richmond township, Berks County	3 439	3 204	2 745	1 343	1 177	859	61.3	23.7	61.2	23.6	56.2	145.7	21.9	56.9
Ridgway borough, Elk County	4 793	5 604	6 022	2 141	2 204	2 062	6.9	2.7	6.9	2.7	694.6	1 775.2	310.3	793.0
Ridgway township, Elk County	2 617	2 777	2 578	1 127	1 035	884	227.3	87.8	226.1	87.3	11.6	30.0	5.0	12.9
Ridley township, Delaware County	31 169	33 771	39 085	12 276	12 179	11 444	13.6	5.3	13.1	5.1	2 379.3	6 111.6	937.1	2 407.1
Ridley Park borough, Delaware County	7 592	7 889	9 025	3 152	3 062	2 989	2.8	1.1	2.8	1.1	2 711.4	6 901.8	1 125.7	2 865.5
Roaring Spring borough, Blair County	2 615	2 962	2 811	1 089	1 181	967	2.1	.8	2.1	.8	1 245.2	3 268.8	518.6	1 361.3
Robeson township, Berks County	5 972	4 729	3 644	2 188	1 714	1 162	93.6	36.1	93.0	35.9	64.2	166.4	23.5	60.9
Robinson township, Allegheny County	10 830	9 416	10 158	4 498	3 179	3 042	38.6	14.9	38.1	14.7	284.3	736.7	118.1	306.0
Robinson Township CDP, Allegheny County	10 830	...	...	4 498	...	...	38.6	14.9	38.1	14.7	284.3	736.7	118.1	306.0
Rochester borough, Beaver County	4 156	4 759	4 819	1 952	2 041	1 829	1.8	.7	1.5	.6	2 770.7	6 926.7	1 301.3	3 253.3
Rochester township, Beaver County	3 247	3 427	4 089	1 246	1 178	1 213	10.0	3.9	9.9	3.8	328.0	854.5	125.9	327.9
Rockland township, Berks County	2 675	1 911	1 452	989	704	477	44.2	17.1	44.2	17.1	60.5	156.4	22.4	57.8
Rockledge borough, Montgomery County	2 679	2 538	2 564	1 119	1 103	983	.9	.3	.9	.3	2 976.7	8 930.0	1 243.3	3 730.0
Ross township, Allegheny County	33 482	35 102	32 892	14 124	13 386	9 822	37.2	14.4	37.2	14.4	900.1	2 325.1	379.7	980.8
Ross township, Luzerne County	2 634	2 323	1 592	1 168	1 121	665	113.3	43.7	112.0	43.2	23.5	61.0	10.4	27.0
Ross township, Monroe County	3 696	2 267	998	1 416	859	383	58.7	22.7	58.6	22.6	63.1	163.5	24.2	62.7
Ross Township CDP, Allegheny County	33 482	35 102	...	14 124	13 386	...	37.2	14.4	37.2	14.4	900.1	2 325.1	379.7	980.8
Rostraver township, Westmoreland County	11 224	11 430	10 525	4 622	4 270	3 322	85.2	32.9	83.3	32.2	134.7	348.6	55.5	143.5
Royersford borough, Montgomery County	4 458	4 243	4 235	1 942	1 786	1 460	2.1	.8	2.0	.8	2 229.0	5 572.5	971.0	2 427.5
Ruscombmanor township, Berks County	3 129	2 546	1 985	1 163	919	650	36.0	13.9	36.0	13.9	86.9	225.1	32.3	83.7
Rush township, Centre County	3 411	3 434	3 167	1 578	1 464	1 306	385.2	148.7	384.3	148.4	8.9	23.0	4.1	10.6
Rush township, Schuylkill County	3 472	3 440	2 730	1 460	1 379	994	61.7	23.8	59.0	22.8	58.8	152.3	24.7	64.0
Rutherford CDP, Dauphin County	3 481	...	...	1 404	...	...	3.0	1.2	3.0	1.2	1 160.3	2 900.8	468.0	1 170.0
Sadsbury township, Chester County	2 510	2 398	2 103	915	881	715	16.2	6.2	16.2	6.2	154.9	404.8	56.5	147.6
Sadsbury township, Crawford County	2 575	2 702	2 221	2 031	1 875	1 628	65.0	25.1	61.5	23.7	41.9	108.6	33.0	85.7
Sadsbury township, Lancaster County	2 712	2 048	1 495	803	603	383	51.2	19.8	51.2	19.8	53.0	137.0	15.7	40.6
St. Clair borough, Schuylkill County	3 524	4 037	4 576	1 653	1 659	1 594	3.2	1.2	3.2	1.2	1 101.3	2 936.7	516.6	1 377.5
St. Marys borough, Elk County	5 511	6 417	7 470	2 436	2 398	2 404	4.4	1.7	4.4	1.7	1 252.5	3 241.8	553.6	1 432.9
St. Thomas township, Franklin County	5 861	5 711	3 931	2 181	2 010	1 249	134.0	51.7	133.9	51.7	43.8	113.4	16.3	42.2
Salem township, Luzerne County	4 503	4 627	3 890	1 824	1 728	1 258	77.7	30.0	75.0	29.0	60.0	155.3	24.3	62.9
Salem township, Wayne County	2 933	2 538	1 581	2 372	1 690	768	80.9	31.2	79.0	30.5	37.1	96.2	30.0	77.8
Salem township, Westmoreland County	7 282	7 656	6 023	3 071	2 889	1 776	124.5	48.1	120.5	46.5	60.4	156.6	25.5	66.0
Salisbury township, Lancaster County	8 527	7 126	5 294	2 704	2 194	1 461	108.4	41.9	108.4	41.9	78.7	203.5	24.9	64.5
Salisbury township, Lehigh County	13 401	12 259	11 285	5 071	4 325	3 487	28.9	11.1	28.6	11.0	468.6	1 218.3	177.3	461.0
Saltlick township, Fayette County	3 253	3 241	2 776	1 368	1 298	979	97.5	37.7	97.5	37.7	33.4	86.3	14.0	36.3
Salunga-Landisville CDP, Lancaster County	4 239	...	...	1 580	...	...	7.9	3.0	7.9	3.0	536.6	1 413.0	200.0	526.7
Sanatoga CDP, Montgomery County	5 534	3 723	...	2 013	1 355	...	8.8	3.4	8.8	3.4	628.9	1 627.6	228.8	592.1
Sandy township, Clearfield County	9 005	7 600	5 360	3 946	3 009	1 923	136.7	52.8	134.2	51.8	67.1	173.8	29.4	76.2
Sayre borough, Bradford County	5 791	6 951	7 473	2 602	2 738	2 511	5.3	2.0	5.3	2.0	1 092.6	2 895.5	490.9	1 301.0
Schlusser CDP, Cumberland County	4 728	...	...	1 859	...	...	6.5	2.5	6.5	2.5	727.4	1 891.2	286.0	743.6
Schuylkill township, Chester County	5 538	5 993	5 779	2 115	2 024	1 621	23.0	8.9	22.2	8.6	249.5	644.0	95.3	245.9
Schuylkill Haven borough, Schuylkill County	5 610	5 977	6 125	2 491	2 451	2 160	3.7	1.4	3.7	1.4	1 516.2	4 007.1	673.2	1 779.3
Scott township, Allegheny County	17 118	20 413	21 856	7 797	7 832	6 477	10.2	4.0	10.2	4.0	1 678.2	4 279.5	764.4	1 949.3
Scott township, Columbia County	4 423	3 951	3 875	1 866	1 522	1 264	19.4	7.5	18.6	7.2	237.8	614.3	100.3	259.2
Scott township, Lackawanna County	5 350	4 624	3 803	2 020	1 864	1 181	71.7	27.7	70.8	27.3	75.6	196.0	28.5	74.0
Scottdale borough, Westmoreland County	5 184	5 833	5 818	2 289	2 325	2 144	3.0	1.2	3.0	1.2	1 728.0	4 320.0	763.0	1 907.5
Scott Township CDP, Allegheny County	17 118	20 413	...	7 797	7 832	...	10.2	4.0	10.2	4.0	1 678.2	4 279.5	764.4	1 949.3
Scranton city, Lackawanna County	81 805	88 117	102 696	35 357	36 159	36 255	65.9	25.4	65.3	25.2	1 252.8	3 246.2	541.5	1 403.1
Selinsgrove borough, Snyder County	5 384	5 227	5 116	1 839	1 677	1 514	5.0	1.9	5.0	1.9	1 076.8	2 833.7	367.8	967.9
Sellersville borough, Bucks County	4 479	3 143	2 829	1 703	1 153	909	3.0	1.2	3.0	1.2	1 493.0	3 732.5	567.7	1 419.2
Sewickley borough, Allegheny County	4 134	4 778	5 660	2 116	2 198	2 117	2.8	1.1	2.5	1.0	1 653.6	4 134.0	846.4	2 116.0

TIPSII [UPF] GPH21 CENSUS90 71583900 08/27/93 11:03 AM MACHINE: C DATA:CENSUS90*PH21TIPSDA00. 08/26/93 14:50:22 TAPE: NONE FRAME: 558
TSF:CENSUS90*92. 08/26/93 14:51:46 UTF:CENSUS90*93. 08/26/93 14:51:47 META:CENSUS90*PH21TABLES00. 08/26/93 15:23:55

Table 45. Population and Housing Units, 1970 to 1990; Area Measurements and Density: 1990—Con.

[For information concerning historical counts, see "User Notes." Density is computed using land area. For definitions of terms and meanings of symbols, see text]

State Place and [In Selected States] County Subdivision [2,500 or More Persons]	Population			Housing units			1990 area measurements				1990 density			
							Total area		Land area		Population per—		Housing units per—	
	1990	1980	1970	1990	1980	1970	Square kilometers	Square miles	Square kilometers	Square miles	Square kilometer	Square mile	Square kilometer	Square mile
Pennsylvania—Con.														
Sewickley township, Westmoreland County	6 642	7 095	6 735	2 680	2 558	2 061	69.5	26.8	68.9	26.6	96.4	249.7	38.9	100.8
Shade township, Somerset County	3 177	3 530	3 428	1 355	1 350	1 151	174.3	67.3	174.1	67.2	18.2	47.3	7.8	20.2
Shaler township, Allegheny County	30 533	33 694	33 369	11 830	11 530	9 614	29.3	11.3	28.8	11.1	1 060.2	2 750.7	410.8	1 065.8
Shaler Township CDP, Allegheny County	30 533	33 694	...	11 830	11 530	...	29.3	11.3	28.8	11.1	1 060.2	2 750.7	410.8	1 065.8
Shamokin city, Northumberland County	9 184	10 357	11 719	4 861	5 030	4 863	2.2	.8	2.2	.8	4 174.5	11 480.0	2 209.5	6 076.3
Shanor-Northvue CDP, Butler County	3 517	...	...	1 364	...	...	17.5	6.7	17.4	6.7	202.1	524.9	78.4	203.6
Sharon city, Mercer County	17 493	19 057	22 653	7 670	7 745	7 632	9.7	3.7	9.7	3.7	1 803.4	4 727.8	790.7	2 073.0
Sharon Hill borough, Delaware County	5 771	6 221	7 464	2 251	2 193	2 212	2.0	.8	2.0	.8	2 885.5	7 213.8	1 125.5	2 813.8
Sharpsburg borough, Allegheny County	3 781	4 351	5 453	1 864	2 039	1 851	1.7	.7	1.3	.5	2 908.5	7 562.0	1 433.8	3 728.0
Sharpsville borough, Mercer County	4 729	5 375	6 126	2 041	2 088	1 969	3.6	1.4	3.6	1.4	1 313.6	3 377.9	566.9	1 457.9
Shenandoah borough, Schuylkill County	6 221	7 589	8 287	3 440	3 741	3 628	4.1	1.6	3.9	1.5	1 595.1	4 147.3	882.1	2 293.3
Shenango township, Lawrence County	7 187	7 937	7 798	2 667	2 660	2 238	63.1	24.4	63.1	24.4	113.9	294.5	42.3	109.3
Shenango township, Mercer County	4 339	4 399	3 141	1 709	1 522	901	77.5	29.9	77.4	29.9	56.1	145.1	22.1	57.2
Shillington borough, Berks County	5 062	5 601	6 249	2 256	2 267	2 216	2.6	1.0	2.6	1.0	1 946.9	5 062.0	867.7	2 256.0
Shiloh CDP, York County	8 245	5 315	...	3 312	1 880	...	10.9	4.2	10.9	4.2	756.4	1 963.1	303.9	788.6
Shippensburg borough	5 331	5 261	6 536	2 366	2 277	2 175	5.2	2.0	5.2	2.0	1 025.2	2 665.5	455.0	1 183.0
Cumberland County	4 328	4 376	5 172	1 903	1 894	1 734	3.4	1.3	3.4	1.3	1 272.9	3 329.2	559.7	1 463.8
Franklin County	1 003	885	1 364	463	383	441	1.8	.7	1.8	.7	557.2	1 432.9	257.2	661.4
Shippensburg township, Cumberland County	4 606	4 136	3 198	864	719	367	6.5	2.5	6.5	2.5	708.6	1 842.4	132.9	345.6
Shrewsbury borough, York County	2 672	2 688	1 716	1 075	912	600	4.6	1.8	4.6	1.8	580.9	1 484.4	233.7	597.2
Shrewsbury township, York County	5 898	4 551	2 578	2 053	1 484	803	75.8	29.3	75.7	29.2	77.9	202.0	27.1	70.3
Silver Spring township, Cumberland County	8 369	7 148	6 324	3 254	2 528	1 927	85.1	32.9	84.2	32.5	99.4	257.5	38.6	100.1
Skippack township, Montgomery County	8 790	5 784	5 265	1 784	1 382	1 058	36.2	14.0	35.8	13.8	245.5	637.0	49.8	129.3
Slatington borough, Lehigh County	4 678	4 277	4 687	1 849	1 669	1 584	3.6	1.4	3.4	1.3	1 375.9	3 598.5	543.8	1 422.3
Slippery Rock borough, Butler County	3 008	3 047	4 949	887	780	727	4.4	1.7	4.4	1.7	683.6	1 769.4	201.6	521.8
Slippery Rock township, Butler County	4 638	4 607	1 959	1 260	1 305	844	67.0	25.9	66.9	25.8	69.3	179.8	18.8	48.8
Slippery Rock township, Lawrence County	3 196	3 234	2 541	1 199	1 105	776	78.4	30.3	78.2	30.2	40.9	105.8	15.3	39.7
Smith township, Washington County	4 844	5 583	5 812	2 014	2 001	1 849	89.1	34.4	89.1	34.4	54.4	140.8	22.6	58.5
Smithfield township, Huntingdon County	4 181	2 495	2 488	624	621	587	14.9	5.7	14.5	5.6	288.3	746.6	43.0	111.4
Smithfield township, Monroe County	4 692	3 466	2 285	2 382	1 670	1 124	61.9	23.9	60.0	23.2	78.2	202.2	39.7	102.7
Snyder township, Blair County	3 163	3 454	3 457	1 285	1 276	1 075	117.1	45.2	117.0	45.2	27.0	70.0	11.0	28.4
Snyder township, Jefferson County	2 535	2 626	2 280	1 041	966	753	108.2	41.8	108.2	41.8	23.4	60.6	9.6	24.9
Solebury township, Bucks County	5 998	4 827	3 547	2 503	1 917	1 341	70.5	27.2	69.0	26.6	86.9	225.5	36.3	94.1
Somerset borough, Somerset County	6 454	6 474	6 269	3 100	3 004	2 490	7.1	2.7	7.1	2.7	909.0	2 390.4	436.6	1 148.1
Somerset township, Somerset County	8 732	8 457	7 407	3 296	2 862	2 195	166.7	64.4	165.6	63.9	52.7	136.7	19.9	51.6
Somerset township, Washington County	2 947	3 150	2 293	1 135	1 137	711	83.2	32.1	83.0	32.1	35.5	91.8	13.7	35.4
Souderton borough, Montgomery County	5 957	6 657	6 366	2 423	2 499	2 136	2.9	1.1	2.9	1.1	2 054.1	5 415.5	835.5	2 202.7
South Abington township, Lackawanna County	6 377	6 353	3 616	2 225	2 057	950	23.5	9.1	23.1	8.9	276.1	716.5	96.3	250.0
Southampton township, Cumberland County	3 552	3 004	2 451	1 253	988	728	135.9	52.5	135.9	52.5	26.1	67.7	9.2	23.9
Southampton township, Franklin County	5 484	4 604	3 292	2 107	1 627	990	98.5	38.0	98.4	38.0	55.7	144.3	21.4	55.4
South Annville township, Lebanon County	3 008	2 792	1 403	1 098	972	404	50.9	19.7	50.9	19.7	59.1	152.7	21.6	55.7
South Beaver township, Beaver County	2 942	2 932	2 339	1 065	989	684	77.0	29.7	76.8	29.6	38.3	99.4	13.9	36.0
South Buffalo township, Armstrong County	2 687	2 636	2 317	1 009	946	852	72.5	28.0	70.1	27.1	38.3	99.2	14.4	37.2
South Fayette township, Allegheny County	10 329	9 707	9 369	3 775	3 210	2 001	52.7	20.4	52.7	20.3	196.0	508.8	71.6	186.0
South Franklin township, Washington County	3 665	3 548	1 730	1 283	1 197	522	53.5	20.7	53.3	20.6	68.8	177.9	24.1	62.3
South Hanover township, Dauphin County	4 626	4 046	2 689	1 630	1 368	810	29.8	11.5	29.5	11.4	156.8	405.8	55.3	143.0
South Heidelberg township, Berks County	4 382	3 355	3 198	1 475	1 027	684	35.7	13.8	35.7	13.8	122.7	317.5	41.3	106.9
South Huntingdon township, Westmoreland County	6 352	6 366	6 071	2 557	2 271	1 926	118.4	45.7	117.2	45.3	54.2	140.2	21.8	56.4
South Lebanon township, Lebanon County	7 491	7 431	7 706	2 465	2 261	2 080	56.6	21.8	56.4	21.8	132.8	343.6	43.7	113.1
South Londonderry township, Lebanon County	4 502	3 777	3 754	1 679	1 362	1 119	62.8	24.2	62.8	24.2	71.7	186.0	26.7	69.4
South Middleton township, Cumberland County	10 340	8 941	7 521	3 939	3 169	2 341	128.3	49.5	128.2	49.5	80.7	208.9	30.7	79.6
South Park township, Allegheny County	14 292	13 535	8 187	5 368	4 752	2 299	23.8	9.2	23.8	9.2	600.5	1 553.5	225.5	583.5
South Park Township CDP, Allegheny County	14 292	...	...	5 368	...	...	23.8	9.2	23.8	9.2	600.5	1 553.5	225.5	583.5
South Pymatuning township, Mercer County	2 775	3 016	2 973	1 076	1 054	856	55.6	21.5	50.1	19.3	55.4	143.8	21.5	55.8
South Strabane township, Washington County	7 676	7 389	6 555	3 157	2 879	1 980	59.9	23.1	59.9	23.1	128.1	332.3	52.7	136.7
South Union township, Fayette County	10 223	10 992	10 370	4 190	4 147	3 346	43.4	16.8	43.3	16.7	236.1	612.2	96.8	250.9
South Whitehall township, Lehigh County	18 261	15 919	13 971	6 689	5 650	4 342	44.6	17.2	44.4	17.2	411.3	1 061.7	150.7	388.9
South Williamsport borough, Lycoming County	6 496	6 581	7 153	2 732	2 623	2 392	5.5	2.1	4.9	1.9	1 325.7	3 418.9	557.6	1 437.9
Spring township, Berks County	18 899	17 193	13 883	7 437	6 197	4 279	47.3	18.3	47.2	18.2	400.4	1 038.4	157.6	408.6
Spring township, Centre County	5 344	5 006	4 929	2 119	1 843	1 516	67.1	25.9	67.1	25.9	79.6	206.3	31.6	81.8
Spring City borough, Chester County	3 433	3 389	3 578	1 474	1 424	1 288	2.1	.8	2.0	.8	1 716.5	4 291.3	737.0	1 842.5
Springdale borough, Allegheny County	3 992	4 418	5 202	1 846	1 779	1 750	2.8	1.1	2.4	.9	1 663.3	4 435.6	769.2	2 051.1
Springettsbury township, York County	21 564	19 687	19 399	8 581	7 053	5 813	43.4	16.8	43.4	16.8	496.9	1 283.6	197.7	510.8
Springetts Manor-Yorklyn CDP, York County	3 433	...	...	1 095	...	...	3.0	1.1	3.0	1.1	1 144.3	3 120.9	365.0	995.5
Springfield township, Bucks County	5 177	4 817	3 702	1 938	1 635	1 216	79.7	30.8	79.7	30.8	65.0	168.1	24.3	62.9
Springfield township, Delaware County	24 160	25 326	29 006	8 604	8 367	8 239	16.5	6.4	16.5	6.4	1 464.2	3 775.0	521.5	1 344.4
Springfield CDP, Delaware County	24 160	25 326	...	8 604	8 367	...	16.5	6.4	16.5	6.4	1 464.2	3 775.0	521.5	1 344.4
Springfield township, Erie County	3 218	3 395	2 446	1 338	1 288	884	98.0	37.8	97.7	37.7	32.9	85.4	13.7	35.5

TIPSII [UPF] GPH21 CENSUS90 71583900 08/27/93 11:03 AM MACHINE: C DATA:CENSUS90*PH211IPSDA00, 08/26/93 14:50:22 TAPE: NONE FRAME: 559
TSF:CENSUS90*92. 08/26/93 14:51:46 UTF:CENSUS90*93. 08/26/93 14:51:47 META:CENSUS90*PH211TABLES00. 08/26/93 15:23:55

Table 45. Population and Housing Units, 1970 to 1990; Area Measurements and Density: 1990—Con.

[For information concerning historical counts, see "User Notes." Density is computed using land area. For definitions of terms and meanings of symbols, see text]

State Place and [In Selected States] County Subdivision [2,500 or More Persons]	Population			Housing units			1990 area measurements				1990 density			
							Total area		Land area		Population per—		Housing units per—	
	1990	1980	1970	1990	1980	1970	Square kilometers	Square miles	Square kilometers	Square miles	Square kilometer	Square mile	Square kilometer	Square mile
Pennsylvania—Con.														
Springfield township, Fayette County	2 968	2 865	2 465	1 137	935	817	155.5	60.0	155.0	59.8	19.1	49.6	7.3	19.0
Springfield township, Montgomery County	19 612	20 344	22 394	7 194	6 817	6 286	17.6	6.8	17.6	6.8	1 114.3	2 884.1	408.8	1 057.9
Springfield township, York County	3 918	3 506	2 221	1 395	1 181	634	68.7	26.5	67.9	26.2	57.7	149.5	20.5	53.2
Spring Garden township, York County	11 207	11 127	12 443	4 225	4 149	4 022	17.3	6.7	17.2	6.6	651.6	1 698.0	245.6	640.2
Springhill township, Fayette County	2 800	2 906	2 629	1 112	980	896	88.2	34.1	86.7	33.5	32.3	83.6	12.8	33.2
Spring House CDP, Montgomery County	2 782	...	...	1 026	...	...	6.7	2.6	6.7	2.6	415.2	1 070.0	153.1	394.6
Spry CDP, York County	4 271	...	...	1 905	...	...	6.7	2.6	6.7	2.6	637.5	1 642.7	284.3	732.7
State College borough, Centre County	38 923	36 130	32 833	11 623	10 135	8 266	11.6	4.5	11.6	4.5	3 355.4	8 649.6	1 002.0	2 582.9
Steelton borough, Dauphin County	5 152	6 484	8 556	2 302	2 639	2 972	4.7	1.8	4.7	1.8	1 096.2	2 862.2	489.8	1 278.9
Stonybrook-Wilshire CDP, York County	4 887	...	...	1 840	...	...	8.7	3.4	8.7	3.4	561.7	1 437.4	211.5	541.2
Stonycreek township, Cambria County	3 562	4 430	4 543	1 587	1 646	1 393	8.9	3.5	8.8	3.4	404.8	1 047.6	180.3	466.8
Stowe CDP, Montgomery County	3 598	3 860	3 596	1 406	1 411	1 167	3.8	1.4	3.8	1.4	946.8	2 570.0	370.0	1 004.3
Stowe township, Allegheny County	7 681	9 202	10 119	3 674	3 761	3 485	6.1	2.3	5.1	2.0	1 506.1	3 840.5	720.4	1 837.0
Stowe Township CDP, Allegheny County	7 681	9 202	...	3 674	3 761	...	6.1	2.3	5.1	2.0	1 506.1	3 840.5	720.4	1 837.0
Straban township, Adams County	4 565	4 240	3 221	1 727	1 446	1 048	89.2	34.4	89.1	34.4	51.2	132.7	19.4	50.2
Strasburg borough, Lancaster County	2 568	1 999	1 897	1 032	786	643	2.7	1.0	2.7	1.0	951.1	2 568.0	382.2	1 032.0
Strasburg township, Lancaster County	3 688	3 188	2 550	1 192	967	727	51.9	20.0	51.8	20.0	71.2	184.4	23.0	59.6
Stroud township, Monroe County	10 600	9 150	7 525	4 894	3 655	2 603	81.4	31.4	80.8	31.2	131.2	339.7	60.6	156.9
Stroudsburg borough, Monroe County	5 312	5 148	5 451	2 550	2 490	2 203	4.7	1.8	4.6	1.8	1 154.8	2 951.1	554.3	1 416.7
Sugarcreek borough, Venango County	5 532	5 954	5 944	2 230	2 215	1 975	98.3	37.9	96.9	37.4	57.1	147.9	23.0	59.6
Urban part	4 259	...	...	1 691	...	...	40.2	15.5	39.7	15.3	107.3	278.4	42.6	110.5
Rural part	1 273	...	...	539	...	...	58.0	22.4	57.2	22.1	22.3	57.6	9.4	24.4
Sugarloaf township, Luzerne County	3 534	3 202	2 035	1 187	1 061	626	57.2	22.1	57.1	22.1	61.9	159.9	20.8	53.7
Summerhill township, Cambria County	2 798	2 762	2 709	1 064	970	869	76.3	29.5	74.5	28.8	37.6	97.2	14.3	36.9
Summit township, Butler County	4 284	4 628	4 271	1 557	1 509	1 130	57.9	22.3	57.7	22.3	74.2	192.1	27.0	69.8
Summit township, Erie County	5 284	5 381	4 237	1 977	1 838	1 185	61.8	23.9	61.8	23.9	85.5	221.1	32.0	82.7
Summit Hill borough, Carbon County	3 332	3 418	3 811	1 431	1 358	1 314	24.4	9.4	23.1	8.9	144.2	374.4	61.9	160.8
Urban part	3 195	...	...	1 376	...	...	5.9	2.3	5.9	2.3	541.5	1 389.1	233.2	598.3
Rural part	137	...	...	55	...	...	18.5	7.1	17.2	6.6	8.0	20.8	3.2	8.3
Sunbury city, Northumberland County	11 591	12 292	13 025	5 116	5 419	4 933	5.6	2.1	5.5	2.1	2 107.5	5 519.5	930.2	2 436.2
Susquehanna township, Dauphin County	18 636	18 034	17 008	8 090	7 363	5 588	39.3	15.2	34.7	13.4	537.1	1 390.7	233.1	603.7
Swarthmore borough, Delaware County	6 157	5 950	6 156	2 115	2 021	1 855	3.6	1.4	3.6	1.4	1 710.3	4 397.9	587.5	1 510.7
Swatara township, Dauphin County	19 661	18 796	17 178	7 900	6 975	5 201	40.7	15.7	34.2	13.2	574.9	1 489.5	231.0	598.5
Swatara township, Lebanon County	3 318	3 443	2 407	1 231	1 170	719	54.9	21.2	54.8	21.2	60.5	156.5	22.5	58.1
Swissvale borough, Allegheny County	10 637	11 345	13 819	5 284	4 839	4 821	3.3	1.3	3.1	1.2	3 431.3	8 864.2	1 704.5	4 403.3
Swoyersville borough, Luzerne County	5 630	5 795	6 786	2 334	2 135	2 134	5.6	2.2	5.6	2.2	1 005.4	2 559.1	416.8	1 060.9
Tamaqua borough, Schuylkill County	7 943	8 843	9 246	3 594	3 683	3 383	25.8	10.0	25.5	9.8	311.5	810.5	140.9	366.7
Urban part	7 582	...	...	3 435	...	...	4.0	1.5	4.0	1.5	1 895.5	5 054.7	858.8	2 290.0
Rural part	361	...	...	159	...	...	21.8	8.4	21.5	8.3	16.8	43.5	7.4	19.2
Tarentum borough, Allegheny County	5 674	6 419	7 379	2 649	2 787	2 785	3.7	1.4	3.2	1.2	1 773.1	4 728.3	827.8	2 207.5
Taylor borough, Lackawanna County	6 941	7 246	6 977	2 828	2 819	2 475	13.5	5.2	13.5	5.2	514.1	1 334.8	209.5	543.8
Telford borough	4 238	3 507	3 409	1 768	1 338	1 047	2.6	1.0	2.6	1.0	1 630.0	4 238.0	680.0	1 768.0
Bucks County	1 673	987	814	761	431	257	1.4	.5	1.4	.5	1 195.0	3 346.0	543.6	1 522.0
Montgomery County	2 565	2 520	2 595	1 007	907	790	1.3	.5	1.3	.5	1 973.1	5 130.0	774.6	2 014.0
Texas township, Wayne County	2 570	2 250	2 003	1 041	875	721	37.7	14.6	37.5	14.5	68.5	177.2	27.8	71.8
Thompsonville CDP, Washington County	3 560	...	...	1 235	...	...	5.4	2.1	5.3	2.0	671.7	1 780.0	233.0	617.5
Thornbury township, Delaware County	5 056	3 653	3 284	1 021	812	691	23.9	9.2	23.8	9.2	212.4	549.6	42.9	111.0
Thorndale CDP, Chester County	3 518	...	...	1 321	...	...	4.6	1.8	4.5	1.7	781.8	2 069.4	293.6	777.1
Throop borough, Lackawanna County	4 070	4 166	4 307	1 688	1 584	1 444	13.1	5.0	13.1	5.0	310.7	814.0	128.9	337.6
Tilden township, Berks County	2 622	2 247	1 781	887	739	527	49.2	19.0	49.0	18.9	53.5	138.7	18.1	46.9
Tinicum township, Bucks County	4 167	3 533	2 672	1 709	1 371	961	80.8	31.2	78.1	30.2	53.4	138.0	21.9	56.6
Tinicum township, Delaware County	4 440	4 291	4 906	1 796	1 643	1 611	22.5	8.7	14.9	5.7	298.0	778.9	120.5	315.1
Tinicum Township CDP, Delaware County	4 440	4 291	...	1 796	1 643	...	22.5	8.7	14.9	5.7	298.0	778.9	120.5	315.1
Titusville city, Crawford County	6 434	6 884	7 331	2 746	2 691	2 624	7.6	2.9	7.6	2.9	846.6	2 218.6	361.3	946.9
Tobyhanna township, Monroe County	4 318	3 302	1 868	5 671	3 980	1 998	136.8	52.8	130.8	50.5	33.0	85.5	43.4	112.3
Towamencin township, Montgomery County	14 167	11 112	4 738	5 389	3 966	1 395	25.1	9.7	25.1	9.7	564.4	1 460.5	214.7	555.6
Towamensing township, Carbon County	3 111	1 920	1 096	1 272	732	391	74.8	28.9	70.3	27.2	44.3	114.4	18.1	46.8
Towanda borough, Bradford County	3 242	3 526	4 224	1 464	1 456	1 398	2.9	1.1	2.9	1.1	1 117.9	2 947.3	504.8	1 330.9
Trafford borough	3 345	3 662	4 383	1 546	1 480	1 412	3.7	1.4	3.7	1.4	904.1	2 389.3	417.8	1 104.3
Allegheny County	90	r110	95	30	r33	37	.5	.2	.5	.2	180.0	450.0	60.0	150.0
Westmoreland County	3 255	r3 552	4 288	1 516	r1 447	1 375	3.2	1.3	3.2	1.3	1 017.2	2 503.8	473.8	1 166.2
Tredyffrin township, Chester County	28 028	23 019	23 404	11 924	8 845	7 047	51.4	19.9	51.4	19.8	545.3	1 415.6	232.0	602.2
Trooper CDP, Montgomery County	5 137	7 370	5 410	1 777	2 495	1 583	6.1	2.4	6.1	2.4	842.1	2 140.4	291.3	740.4
Tulpehocken township, Berks County	2 843	2 569	1 791	875	787	495	60.4	23.3	60.4	23.3	47.1	122.0	14.5	37.6
Tunkhannock township, Wyoming County	4 371	4 399	2 200	1 818	1 534	822	82.9	32.0	80.6	31.1	54.2	140.5	22.6	58.5
Turtle Creek borough, Allegheny County	6 556	6 959	8 308	3 067	2 974	2 965	2.5	1.0	2.5	1.0	2 622.4	6 556.0	1 226.8	3 067.0
Tyler Run-Queens Gate CDP, York County	2 739	...	...	1 311	...	...	4.0	1.6	4.0	1.6	684.8	1 711.9	327.8	819.4
Tyrone borough, Blair County	5 743	6 346	7 072	2 524	2 579	2 538	5.2	2.0	5.2	2.0	1 104.4	2 871.5	485.4	1 262.0
Union township, Berks County	3 440	2 815	2 332	1 244	968	734	60.8	23.5	60.2	23.2	57.1	148.3	20.7	53.6
Union township, Lawrence County	5 581	6 544	6 873	2 223	2 323	2 121	25.0	9.7	24.9	9.6	224.1	581.4	89.3	231.6
Union township, Lebanon County	2 755	2 700	2 661	1 106	1 001	739	89.0	34.4	88.9	34.3	31.0	80.3	12.4	32.2
Union township, Mifflin County	3 265	3 131	2 965	1 175	1 082	874	66.1	25.5	66.1	25.5	49.4	128.0	17.8	46.1
Union township, Washington County	6 322	6 692	6 071	2 492	2 426	1 856	40.8	15.7	39.8	15.4	158.8	410.5	62.6	161.8
Union City borough, Erie County	3 537	3 623	3 638	1 477	1 387	1 242	4.9	1.9	4.9	1.9	721.8	1 861.6	301.4	777.4

TIPSII [UPF] GPH21 CENSUS90 71583900 08/27/93 11:03 AM MACHINE: C DATA:CENSUS90*PH211PSDA00. 08/26/93 14:50:22 TAPE: NONE FRAME: 560
TSF:CENSUS90*92. 08/26/93 14:51:46 UTF:CENSUS90*93. 08/26/93 14:51:47 META:CENSUS90*PH211TABLES00. 08/26/93 15:23:55

Table 45. Population and Housing Units, 1970 to 1990; Area Measurements and Density: 1990—Con.

[For information concerning historical counts, see "User Notes." Density is computed using land area. For definitions of terms and meanings of symbols, see text]

State Place and [In Selected States] County Subdivision [2,500 or More Persons]	Population			Housing units			1990 area measurements				1990 density			
							Total area		Land area		Population per—		Housing units per—	
	1990	1980	1970	1990	1980	1970	Square kilometers	Square miles	Square kilometers	Square miles	Square kilometer	Square mile	Square kilometer	Square mile
Pennsylvania—Con.														
Uniontown city, Fayette County	12 034	14 510	16 282	5 881	6 283	6 022	5.3	2.0	5.3	2.0	2 270.6	6 017.0	1 109.6	2 940.5
Unity township, Westmoreland County	20 109	19 976	18 419	7 586	6 797	5 145	175.4	67.7	173.6	67.0	115.8	300.1	43.7	113.2
Upland borough, Delaware County	3 334	3 458	3 930	1 224	1 214	1 122	1.7	.7	1.7	.7	1 961.2	4 762.9	720.0	1 748.6
Upper Allen township, Cumberland County	13 347	10 533	7 325	4 539	3 337	1 943	34.3	13.2	34.3	13.2	389.1	1 011.1	132.3	343.9
Upper Augusta township, Northumberland County	2 681	2 745	2 354	1 041	967	769	60.3	23.3	52.5	20.3	51.1	132.1	19.8	51.3
Upper Chichester township, Delaware County	15 004	14 377	11 414	5 749	5 071	3 326	17.4	6.7	17.4	6.7	862.3	2 239.4	330.4	858.1
Upper Darby township, Delaware County	81 177	84 054	95 910	34 115	33 882	32 497	20.4	7.9	20.4	7.9	3 979.3	10 275.6	1 672.3	4 318.4
Upper Dublin township, Montgomery County	24 028	22 348	19 562	8 403	6 888	5 093	34.2	13.2	34.2	13.2	702.6	1 820.3	245.7	636.6
Upper Gwynedd township, Montgomery County	12 197	9 487	6 856	4 358	3 268	2 122	21.1	8.1	21.1	8.1	578.1	1 505.8	206.5	538.0
Upper Hanover township, Montgomery County	4 604	3 870	2 721	1 594	1 303	814	54.9	21.2	52.4	20.2	87.9	227.9	30.4	78.9
Upper Leacock township, Lancaster County	7 254	6 569	6 459	2 528	2 185	1 892	47.0	18.2	46.8	18.1	155.0	400.8	54.0	139.7
Upper Macungie township, Lehigh County	8 757	7 446	4 390	3 343	2 602	1 407	68.2	26.3	68.0	26.2	128.8	334.2	49.2	127.6
Upper Makefield township, Bucks County	5 949	4 577	2 905	2 024	1 478	884	55.8	21.6	54.2	20.9	109.8	284.6	37.3	96.8
Upper Merion township, Montgomery County	25 722	26 138	23 743	11 202	9 594	7 089	44.6	17.2	43.6	16.8	590.0	1 531.1	256.9	666.8
Upper Milford township, Lehigh County	6 304	5 013	3 992	2 222	1 698	1 265	46.4	17.9	46.4	17.9	135.9	352.2	47.9	124.1
Upper Moreland township, Montgomery County	25 313	25 874	24 866	10 362	9 810	7 391	20.6	8.0	20.6	8.0	1 228.8	3 164.1	503.0	1 295.3
Upper Mount Bethel township, Northampton County	5 476	4 247	3 343	2 254	1 854	1 157	115.2	44.5	112.7	43.5	48.6	125.9	20.0	51.8
Upper Nazareth township, Northampton County	3 413	3 407	3 605	1 036	987	930	19.2	7.4	19.0	7.3	179.6	467.5	54.5	141.9
Upper Paxton township, Dauphin County	3 680	3 435	2 718	1 355	1 168	856	80.5	31.1	67.3	26.0	54.7	141.5	20.1	52.1
Upper Pottsgrove township, Montgomery County	3 315	2 873	2 477	1 196	964	752	13.1	5.0	13.1	5.0	253.1	663.0	91.3	239.2
Upper Providence township, Delaware County	9 727	9 477	9 234	3 861	3 535	2 734	15.1	5.8	14.5	5.6	670.8	1 737.0	266.3	689.5
Upper Providence township, Montgomery County	9 682	9 551	6 202	3 498	3 158	1 736	47.2	18.2	46.2	17.8	209.6	543.9	75.7	196.5
Upper Providence Township CDP, Delaware County	9 727	9 477	...	3 861	3 535	...	15.1	5.8	14.5	5.6	670.8	1 737.0	266.3	689.5
Upper Salford township, Montgomery County	2 719	2 375	1 950	927	783	618	23.5	9.1	23.3	9.0	116.7	302.1	39.8	103.0
Upper Saucon township, Lehigh County	9 775	9 635	7 954	3 360	3 024	2 252	63.9	24.7	63.9	24.7	153.0	395.7	52.6	136.0
Upper Southampton township, Bucks County	16 076	15 806	13 936	5 918	5 062	3 753	17.1	6.6	17.1	6.6	940.1	2 435.8	346.1	896.7
Upper St. Clair township, Allegheny County	19 692	19 023	15 471	6 806	5 879	4 305	25.3	9.8	25.3	9.8	778.3	2 009.4	269.0	694.5
Upper St. Clair CDP, Allegheny County	19 692	19 023	...	6 806	5 879	...	25.3	9.8	25.3	9.8	778.3	2 009.4	269.0	694.5
Upper Uwchlan township, Chester County	4 396	1 805	996	1 390	584	279	30.1	11.6	27.9	10.8	157.6	407.0	49.8	128.7
Upper Yoder township, Cambria County	5 435	6 138	6 347	2 187	2 097	1 829	30.5	11.8	30.4	11.7	178.8	464.5	71.9	186.9
Uwchlan township, Chester County	12 999	8 364	5 473	4 743	2 744	1 491	27.1	10.4	27.1	10.4	479.7	1 249.9	175.0	456.1
Valley township, Chester County	4 007	3 598	3 791	1 509	1 258	1 134	15.5	6.0	15.5	6.0	258.5	667.8	97.4	251.5
Valley Green CDP, York County	3 017	...	...	1 072	...	...	3.6	1.4	3.6	1.4	838.1	2 155.0	297.8	765.7
Valley View CDP, York County	2 911	...	...	1 263	...	...	2.0	.8	2.0	.8	1 455.5	3 638.8	631.5	1 578.8
Vandergrift borough, Westmoreland County	5 904	6 823	7 889	2 852	2 909	2 915	3.4	1.3	3.2	1.3	1 845.0	4 541.5	891.3	2 193.8
Vernon township, Crawford County	5 605	6 348	5 264	2 397	2 507	1 730	76.6	29.6	76.6	29.6	73.2	189.4	31.3	81.0
Verona borough, Allegheny County	3 260	3 179	3 737	1 404	1 296	1 242	1.6	.6	1.4	.5	2 328.6	6 520.0	1 002.9	2 808.0
Village Green-Green Ridge CDP, Delaware County	9 026	...	...	3 276	...	...	4.7	1.8	4.7	1.8	1 920.4	5 014.4	697.0	1 820.0
Village Shires CDP, Bucks County	4 364	...	...	1 770	...	...	3.1	1.2	3.1	1.2	1 407.7	3 636.7	571.0	1 475.0
Walker township, Centre County	2 801	2 655	1 706	1 028	888	548	105.0	40.5	105.0	40.5	26.7	69.2	9.8	25.4
Wallace township, Chester County	2 541	1 881	1 347	780	568	361	31.3	12.1	31.2	12.0	81.4	211.8	25.0	65.0
Warminster township, Bucks County	32 832	r35 463	34 900	11 207	r10 655	8 862	26.4	10.2	26.4	10.2	1 243.6	3 218.8	424.5	1 098.7
Warminster Heights CDP, Bucks County	4 310	...	...	1 701	...	...	1.6	.6	1.6	.6	2 693.8	7 183.3	1 063.1	2 835.0
Warren city, Warren County	11 122	12 146	12 998	5 223	5 183	4 832	8.1	3.1	7.6	2.9	1 463.4	3 835.2	687.2	1 801.0
Warrington township, Bucks County	12 169	10 704	7 550	4 458	3 639	2 071	35.7	13.8	35.7	13.8	340.9	881.8	124.9	323.0
Warrington township, York County	4 275	3 586	2 494	1 587	1 217	744	93.2	36.0	91.6	35.4	46.7	120.8	17.3	44.8
Warwick township, Bucks County	5 915	2 307	2 138	1 981	797	609	28.9	11.1	28.8	11.1	205.4	532.9	68.8	178.5
Warwick township, Chester County	2 575	2 350	1 667	976	841	549	49.7	19.2	49.7	19.2	51.8	134.1	19.6	50.8
Warwick township, Lancaster County	11 622	8 213	6 562	4 077	2 766	1 943	52.1	20.1	51.9	20.0	223.9	581.1	78.6	203.9
Washington township, Berks County	2 799	2 568	2 273	969	848	667	36.3	14.0	36.3	14.0	77.1	199.9	26.7	69.2
Washington township, Erie County	4 102	3 567	2 118	1 500	1 302	703	117.7	45.4	116.9	45.1	35.1	91.0	12.8	33.3
Washington township, Fayette County	4 613	5 069	5 535	1 919	1 886	1 750	25.2	9.7	24.8	9.6	186.0	480.5	77.4	199.9
Washington township, Franklin County	11 119	9 616	8 514	4 355	3 520	2 807	100.7	38.9	100.7	38.9	110.4	285.8	43.2	112.0
Washington township, Lehigh County	6 356	5 152	3 732	2 340	1 849	1 197	61.3	23.7	61.0	23.6	104.2	269.3	38.4	99.2
Washington township, Northampton County	3 759	3 205	3 037	1 478	1 192	990	46.9	18.1	46.9	18.1	80.1	207.7	31.5	81.7
Washington city, Washington County	15 864	18 363	19 827	7 380	7 605	7 186	7.6	2.9	7.6	2.9	2 087.4	5 470.3	971.1	2 544.8
Washington township, Westmoreland County	7 725	6 906	5 613	2 867	2 408	1 693	84.4	32.6	82.1	31.7	94.1	243.7	34.9	90.4
Waterford township, Erie County	3 402	2 874	2 119	1 173	935	601	130.6	50.4	129.8	50.1	26.2	67.9	9.0	23.4
Wayne township, Lawrence County	2 785	3 130	3 130	1 094	1 145	951	42.6	16.4	41.8	16.1	66.6	173.0	26.2	68.0
Wayne township, Mifflin County	2 521	2 491	1 824	1 055	969	684	125.9	48.6	124.0	47.9	20.3	52.6	8.5	22.0
Wayne township, Schuylkill County	3 929	3 565	2 065	1 566	1 291	673	90.9	35.1	90.7	35.0	43.3	112.3	17.3	44.7
Waynesboro borough, Franklin County	9 578	9 726	10 011	4 354	4 142	3 927	8.7	3.4	8.7	3.4	1 100.9	2 817.1	500.5	1 280.6
Waynesburg borough, Greene County	4 270	4 482	5 152	1 805	1 846	1 861	2.2	.8	2.2	.8	1 940.9	5 337.5	820.5	2 256.3
Weatherly borough, Carbon County	2 640	2 891	2 554	994	1 077	904	7.8	3.0	7.8	3.0	338.5	880.0	127.4	331.3
Weigelstown CDP, York County	8 665	5 213	...	3 288	1 812	...	13.2	5.1	13.2	5.1	656.4	1 699.0	249.1	644.7
Weisenberg township, Lehigh County	3 246	2 272	1 737	1 119	814	549	69.5	26.8	69.5	26.8	46.7	121.1	16.1	41.8
Wellsboro borough, Tioga County	3 430	3 805	4 003	1 516	1 559	1 394	12.7	4.9	12.7	4.9	270.1	700.0	119.4	309.4
Wesleyville borough, Erie County	3 655	3 998	3 920	1 538	1 547	1 278	1.4	.5	1.4	.5	2 610.7	7 310.0	1 098.6	3 076.0
West Bradford township, Chester County	10 406	7 343	2 996	3 217	2 201	908	48.2	18.6	48.1	18.6	216.3	559.5	66.9	173.0
West Brandywine township, Chester County	5 984	4 068	2 713	2 062	1 388	804	34.7	13.4	34.7	13.4	172.4	446.6	59.4	153.9

TIPSII [UPF] GPH21 CENSUS90 71583900 08/27/93 11:03 AM MACHINE: C DATA:CENSUS90*PH21TIPSDA00. 08/26/93 14:50:22 TAPE: NONE FRAME: 561
TSF:CENSUS90*92. 08/26/93 14:51:46 UTF:CENSUS90*93. 08/26/93 14:51:47 META:CENSUS90*PH21TABLES00. 08/26/93 15:23:55

Table 45. Population and Housing Units, 1970 to 1990; Area Measurements and Density: 1990—Con.

[For information concerning historical counts, see "User Notes." Density is computed using land area. For definitions of terms and meanings of symbols, see text]

State Place and [In Selected States] County Subdivision [2,500 or More Persons]	Population			Housing units			1990 area measurements				1990 density			
							Total area		Land area		Population per—		Housing units per—	
	1990	1980	1970	1990	1980	1970	Square kilometers	Square miles	Square kilometers	Square miles	Square kilometer	Square mile	Square kilometer	Square mile
Pennsylvania—Con.														
West Brunswick township, Schuylkill County	3 227	2 519	1 795	1 265	973	584	78.9	30.5	78.4	30.3	41.2	106.5	16.1	41.7
West Caln township, Chester County	6 143	4 958	3 152	2 075	1 622	902	56.6	21.8	56.3	21.8	109.1	281.8	36.9	95.2
West Chester borough, Chester County	18 041	17 435	19 301	6 457	6 070	5 041	4.8	1.8	4.8	1.8	3 758.5	10 022.8	1 345.2	3 587.2
West Chillisquaque township, Northumberland County	3 119	3 384	2 376	1 259	1 228	758	35.9	13.9	33.5	12.9	93.1	241.8	37.6	97.6
West Cocalico township, Lancaster County	5 521	4 948	4 247	1 890	1 582	1 270	71.8	27.7	71.7	27.7	77.0	199.3	26.4	68.2
West Deer township, Allegheny County	11 371	10 897	10 074	4 304	3 825	3 002	75.1	29.0	75.1	29.0	151.4	392.1	57.3	148.4
West Donegal township, Lancaster County	5 605	4 862	3 719	1 631	1 332	933	40.8	15.7	40.8	15.7	137.4	357.0	40.0	103.9
West Earl township, Lancaster County	6 434	5 552	4 375	2 033	1 679	1 156	46.6	18.0	45.7	17.6	140.8	365.6	44.5	115.5
West Goshen CDP, Chester County	8 948	7 998	...	3 431	2 932	...	7.4	2.8	7.4	2.8	1 209.2	3 195.7	463.6	1 225.4
West Goshen township, Chester County	18 082	16 164	12 858	6 802	5 719	3 989	31.2	12.0	30.9	11.9	585.2	1 519.5	220.1	571.6
West Hanover township, Dauphin County	6 125	6 115	4 407	2 250	2 011	1 266	60.2	23.2	60.2	23.2	101.7	264.0	37.4	97.0
West Hazleton borough, Luzerne County	4 136	4 871	6 059	1 999	2 139	2 101	4.0	1.6	4.0	1.6	1 034.0	2 585.0	499.8	1 249.4
West Hempfield township, Lancaster County	12 942	8 239	6 505	4 639	2 869	1 877	54.3	21.0	48.9	18.9	264.7	684.8	94.9	245.4
West Lampeter township, Lancaster County	9 865	6 836	6 332	4 109	2 539	1 981	42.6	16.4	42.6	16.4	231.6	601.5	96.5	250.5
West Mahanoy township, Schuylkill County	4 539	3 934	3 968	1 553	1 555	1 412	27.1	10.5	26.9	10.4	168.7	436.4	57.7	149.3
West Manchester township, York County	14 369	12 728	12 257	6 022	4 739	3 965	52.0	20.1	52.0	20.1	276.3	714.9	115.8	299.6
West Manheim township, York County	4 590	3 688	2 246	1 549	1 175	674	52.1	20.1	50.7	19.6	90.5	234.2	30.6	79.0
West Mead township, Crawford County	5 401	5 590	4 652	2 132	2 105	1 543	48.1	18.6	47.2	18.2	114.4	296.8	45.2	117.1
West Mifflin borough, Allegheny County	23 644	r26 322	28 070	9 948	r9 636	8 408	37.4	14.4	36.7	14.2	644.3	1 665.1	271.1	700.6
Westmont borough, Cambria County	5 789	6 113	6 673	2 413	2 342	2 308	6.2	2.4	6.2	2.4	933.7	2 412.1	389.2	1 005.4
West Newton borough, Westmoreland County	3 152	3 387	3 648	1 453	1 484	1 261	3.2	1.2	2.9	1.1	1 086.9	2 865.5	501.0	1 320.9
West Norriton township, Montgomery County	15 209	14 034	12 456	6 568	4 904	2 986	16.0	6.2	15.2	5.9	1 000.6	2 577.8	432.1	1 113.2
West Norriton CDP, Montgomery County	15 209	14 034	...	6 568	4 904	...	16.0	6.2	15.2	5.9	1 000.6	2 577.8	432.1	1 113.2
West Penn township, Schuylkill County	3 693	3 388	2 636	1 493	1 167	924	150.8	58.2	150.7	58.2	24.5	63.5	9.9	25.7
West Pennsboro township, Cumberland County	4 945	4 329	2 937	1 802	1 424	873	79.1	30.5	79.1	30.5	62.5	162.1	22.8	59.1
West Pittston borough, Luzerne County	5 590	5 980	7 074	2 411	2 347	2 419	2.5	.9	2.1	.8	2 661.9	6 987.5	1 148.1	3 013.8
West Pottsgrove township, Montgomery County	3 829	4 208	4 038	1 500	1 534	1 300	6.2	2.4	6.1	2.4	627.7	1 595.4	245.9	625.0
West Providence township, Bedford County	3 233	3 361	3 132	1 514	1 426	1 124	100.8	38.9	99.7	38.5	32.4	84.0	15.2	39.3
West Reading borough, Berks County	4 142	4 507	4 578	1 778	1 747	1 561	1.5	.6	1.5	.6	2 761.3	6 903.3	1 185.3	2 963.3
West Rockhill township, Bucks County	4 518	3 776	3 270	1 684	1 328	1 040	42.4	16.4	42.2	16.3	107.1	277.2	39.9	103.3
West Salem township, Mercer County	3 547	3 862	3 551	1 330	1 262	1 050	95.9	37.0	95.8	37.0	37.0	95.9	13.9	35.9
Westtown township, Chester County	9 937	6 774	5 069	3 279	2 028	1 371	22.7	8.8	22.7	8.7	437.8	1 142.2	144.4	376.9
West View borough, Allegheny County	7 734	7 648	8 312	3 352	3 031	2 855	2.6	1.0	2.6	1.0	2 974.6	7 734.0	1 289.2	3 352.0
West Whiteland township, Chester County	12 403	9 581	7 149	4 900	3 158	1 880	33.6	13.0	33.6	13.0	369.1	954.1	145.8	376.9
West Wyoming borough, Luzerne County	3 117	3 288	3 659	1 262	1 176	1 157	9.4	3.6	9.4	3.6	331.6	865.8	134.3	350.6
West Wyomissing CDP, Berks County	3 097	...	...	1 331	...	...	1.6	.6	1.6	.6	1 935.6	5 161.7	831.9	2 218.3
West York borough, York County	4 283	4 526	5 314	2 003	1 943	1 948	1.3	.5	1.3	.5	3 294.6	8 566.0	1 540.8	4 006.0
Wharton township, Fayette County	3 390	3 305	2 567	1 507	1 392	1 158	238.4	92.1	238.0	91.9	14.2	36.9	6.3	16.4
Wheatfield township, Perry County	3 097	2 376	1 297	1 153	903	390	54.6	21.1	54.2	20.9	57.1	148.2	21.3	55.2
White township, Indiana County	13 788	13 177	8 769	5 777	4 840	2 638	111.0	42.9	110.3	42.6	125.0	323.7	52.4	135.6
White Deer township, Union County	3 958	3 724	2 785	1 479	1 344	877	120.7	46.6	120.4	46.5	32.9	85.1	12.3	31.8
Whitehall borough, Allegheny County	14 451	r15 143	16 450	6 346	r6 147	5 419	8.5	3.3	8.5	3.3	1 700.1	4 379.1	746.6	1 923.0
Whitehall township, Lehigh County	22 779	21 538	18 323	9 762	8 513	6 142	33.1	12.8	32.5	12.5	700.9	1 822.3	300.4	781.0
Whitemarsh township, Montgomery County	14 863	r14 985	15 886	5 718	r5 137	4 772	38.1	14.7	37.8	14.6	393.2	1 018.0	151.3	391.6
White Oak borough, Allegheny County	8 761	9 480	9 304	3 838	3 628	3 029	17.3	6.7	17.3	6.7	506.4	1 307.6	221.8	572.8
Whitfield CDP, Berks County	2 585	...	...	911	...	...	1.7	.7	1.7	.7	1 520.6	3 692.9	535.9	1 301.4
Whitpain township, Montgomery County	15 673	11 772	9 295	5 703	4 045	2 371	33.5	12.9	33.5	12.9	467.9	1 215.0	170.2	442.1
Wilkes-Barre city, Luzerne County	47 523	51 551	58 856	20 734	21 395	20 693	18.6	7.2	17.7	6.8	2 684.9	6 988.7	1 171.4	3 049.1
Wilkes-Barre township, Luzerne County	3 572	4 244	3 535	1 685	1 745	1 200	7.7	3.0	7.7	3.0	463.9	1 190.7	218.8	561.7
Wilkes-Barre Township CDP, Luzerne County	3 572	4 244	...	1 685	1 745	...	7.7	3.0	7.7	3.0	463.9	1 190.7	218.8	561.7
Wilkins township, Allegheny County	7 585	8 472	8 749	3 370	3 318	2 679	6.8	2.6	6.8	2.6	1 115.4	2 917.3	495.6	1 296.2
Wilkinsburg borough, Allegheny County	21 080	23 669	26 780	11 354	11 144	10 421	6.0	2.3	6.0	2.3	3 513.3	9 165.2	1 892.3	4 936.5
Wilkins Township CDP, Allegheny County	7 487	8 472	...	3 325	3 318	...	6.8	2.6	6.8	2.6	1 101.0	2 879.6	489.0	1 278.8
Williams township, Northampton County	3 982	3 843	3 282	1 504	1 338	1 046	48.6	18.8	47.7	18.4	83.5	216.4	31.5	81.7
Williamsport city, Lycoming County	31 933	33 401	37 918	13 326	13 689	13 114	24.7	9.5	23.0	8.9	1 388.4	3 588.0	579.4	1 497.3
Willistown township, Chester County	9 380	8 284	9 128	3 434	2 745	2 570	47.2	18.2	47.2	18.2	198.7	515.4	72.8	188.7
Willow Grove CDP, Montgomery County	16 325	...	...	6 619	...	...	9.4	3.6	9.4	3.6	1 736.7	4 534.7	704.1	1 838.6
Willow Street CDP, Lancaster County	5 817	...	...	2 628	...	...	14.1	5.4	14.1	5.4	412.6	1 077.2	186.4	486.7
Wilson borough, Northampton County	7 830	7 564	8 406	3 325	3 101	3 088	3.2	1.2	3.2	1.2	2 446.9	6 525.0	1 039.1	2 770.8
Windber borough, Somerset County	4 756	5 585	6 332	2 215	2 382	2 303	5.4	2.1	5.4	2.1	880.7	2 264.8	410.2	1 054.8
Wind Gap borough, Northampton County	2 741	2 651	2 270	1 164	1 070	733	3.5	1.4	3.5	1.4	783.1	1 957.9	332.6	831.4
Windsor township, York County	9 424	8 807	6 672	3 562	3 028	2 056	70.5	27.2	70.4	27.2	133.9	346.5	50.6	131.0
Winfield township, Butler County	3 162	3 278	2 615	1 141	1 110	785	63.2	24.4	63.2	24.4	50.0	129.6	18.1	46.8
Winslow township, Jefferson County	2 526	2 586	1 996	993	959	691	117.8	45.5	117.8	45.5	21.4	55.5	8.4	21.8
Wolf township, Lycoming County	2 617	2 147	1 473	1 013	799	486	50.6	19.5	50.6	19.5	51.7	134.2	20.0	51.9
Wolfdale CDP, Washington County	2 906	...	...	1 164	...	...	6.2	2.4	6.2	2.4	468.7	1 210.8	187.7	485.0
Woodbourne CDP, Bucks County	2 953	...	...	829	...	...	3.2	1.2	3.2	1.2	922.8	2 460.8	259.1	690.8
Woodlyn CDP, Delaware County	10 151	...	...	4 048	...	...	4.3	1.6	4.3	1.6	2 360.7	6 344.4	941.4	2 530.0
Woodside CDP, Bucks County	2 947	...	...	802	...	...	2.6	1.0	2.6	1.0	1 133.5	2 947.0	308.5	802.0
Woodward township, Clinton County	2 662	2 894	2 427	1 105	1 113	820	47.3	18.3	46.4	17.9	57.4	148.7	23.8	61.7

TIPSII [UPF] GPH21 CENSUS90 71583900 08/27/93 11:03 AM MACHINE: C DATA:CENSUS90*PH21TIPSDA00, 08/26/93 14:50:22 TAPE: NONE FRAME: 562
TSF:CENSUS90*92. 08/26/93 14:51:46 UTF:CENSUS90*93. 08/26/93 14:51:47 META:CENSUS90*PH21TABLES00. 08/26/93 15:23:55

Table 45. Population and Housing Units, 1970 to 1990; Area Measurements and Density: 1990—Con.

[For information concerning historical counts, see "User Notes." Density is computed using land area. For definitions of terms and meanings of symbols, see text]

State Place and [In Selected States] County Subdivision [2,500 or More Persons]	Population			Housing units			1990 area measurements				1990 density			
							Total area		Land area		Population per—		Housing units per—	
	1990	1980	1970	1990	1980	1970	Square kilometers	Square miles	Square kilometers	Square miles	Square kilometer	Square mile	Square kilometer	Square mile
Pennsylvania—Con.														
Worcester township, Montgomery County	4 686	4 661	4 243	1 832	1 596	1 273	42.0	16.2	42.0	16.2	111.6	289.3	43.6	113.1
Wormleysburg borough, Cumberland County	2 847	r2 796	3 192	1 437	r1 240	1 147	2.4	.9	2.4	.9	1 186.3	3 163.3	598.8	1 596.7
Wright township, Luzerne County	4 685	r4 825	3 179	1 612	r1 501	929	34.9	13.5	34.9	13.5	134.2	347.0	46.2	119.4
Wyncote CDP, Montgomery County	2 960	...	...	1 121	...	...	2.1	.8	2.1	.8	1 409.5	3 700.0	533.8	1 401.3
Wyndmoor CDP, Montgomery County	5 682	...	...	2 082	...	...	4.3	1.7	4.3	1.7	1 321.4	3 342.4	484.2	1 224.7
Wyoming borough, Luzerne County	3 255	3 655	4 195	1 564	1 577	1 468	4.0	1.6	3.7	1.4	879.7	2 325.0	422.7	1 117.1
Wyomissing borough, Berks County	7 332	6 551	7 136	3 196	2 712	2 516	9.9	3.8	9.9	3.8	740.6	1 929.5	322.8	841.1
Yeadon borough, Delaware County	11 980	11 727	12 136	5 019	4 783	4 146	4.2	1.6	4.2	1.6	2 852.4	7 487.5	1 195.0	3 136.9
York city, York County	42 192	44 619	50 335	18 407	19 314	19 093	13.6	5.3	13.5	5.2	3 125.3	8 113.8	1 363.5	3 539.8
York township, York County	19 231	16 893	12 702	8 066	6 420	4 155	66.8	25.8	66.0	25.5	291.4	754.2	122.2	316.3
Youngwood borough, Westmoreland County	3 372	3 749	3 057	1 573	1 588	1 104	4.8	1.9	4.8	1.8	702.5	1 873.3	327.7	873.9
Zelienople borough, Butler County	4 158	3 502	3 602	1 838	1 406	1 164	5.6	2.2	5.5	2.1	756.0	1 980.0	334.2	875.2
Rhode Island	1 003 464	947 154	949 723	414 572	372 672	317 689	4 001.8	1 545.1	2 706.5	1 045.0	370.8	960.3	153.2	396.7
Barrington CDP, Bristol County	15 849	16 174	...	5 822	5 399	...	39.9	15.4	21.8	8.4	727.0	1 886.8	267.1	693.1
Barrington town, Bristol County	15 849	16 174	17 554	5 822	5 399	5 044	40.0	15.4	21.8	8.4	727.0	1 886.8	267.1	693.1
Bristol town, Bristol County	21 625	20 128	17 860	7 959	6 823	5 519	53.4	20.6	26.2	10.1	825.4	2 141.1	303.8	788.0
Bristol CDP, Bristol County	21 625	20 128	...	7 959	6 823	...	53.4	20.6	26.2	10.1	825.4	2 141.1	303.8	788.0
Burrillville town, Providence County	16 230	13 164	10 087	5 751	4 602	3 168	148.0	57.2	143.9	55.6	112.8	291.9	40.0	103.4
Central Falls city, Providence County	17 637	16 995	18 716	7 337	7 446	6 847	3.3	1.3	3.1	1.2	5 689.4	14 697.5	2 366.8	6 114.2
Charlestown town, Washington County	6 478	4 800	2 863	4 256	3 064	1 971	153.6	59.3	95.4	36.8	67.9	176.0	44.6	115.7
Coventry town, Kent County	31 083	27 065	22 947	11 788	9 492	6 970	161.5	62.3	154.2	59.5	201.6	522.4	76.4	198.1
Cranston city, Providence County	76 060	71 992	74 287	30 516	27 280	23 051	77.5	29.9	74.0	28.6	1 027.8	2 659.4	412.4	1 067.0
Cumberland town, Providence County	29 038	27 069	26 605	11 217	9 152	7 851	73.2	28.3	69.4	26.8	418.4	1 083.5	161.6	418.5
Cumberland Hill CDP, Providence County	6 379	5 421	...	2 649	1 848	...	8.8	3.4	8.4	3.2	759.4	1 993.4	315.4	827.8
East Greenwich town, Kent County	11 865	10 211	9 577	4 663	3 615	3 046	43.0	16.6	42.7	16.5	277.9	719.1	109.2	282.6
East Providence city, Providence County	50 380	50 980	48 207	20 808	19 402	15 494	43.0	16.6	34.7	13.4	1 451.9	3 759.7	599.7	1 552.8
Exeter town, Washington County	5 461	4 453	3 245	1 919	1 390	795	151.2	58.4	149.5	57.7	36.5	94.6	12.8	33.3
Foster town, Providence County	4 316	3 370	2 626	1 525	1 132	874	134.4	51.9	132.5	51.2	32.6	84.3	11.5	29.8
Glocester town, Providence County	9 227	7 550	5 160	3 460	2 829	1 685	147.2	56.8	142.0	54.8	65.0	168.4	24.4	63.1
Greenville CDP, Providence County	8 303	7 576	...	3 045	2 410	...	14.9	5.8	13.5	5.2	615.0	1 596.7	225.6	585.6
Hopkinton town, Washington County	6 873	6 406	5 392	2 662	2 264	1 693	114.3	44.1	111.3	43.0	61.8	159.8	23.9	61.9
Jamestown town, Newport County	4 999	4 040	2 911	2 517	2 052	1 554	91.5	35.3	25.1	9.7	199.2	515.4	100.3	259.5
Johnston town, Providence County	26 542	24 907	22 037	10 384	8 758	6 561	63.1	24.4	61.3	23.7	433.0	1 119.9	169.4	438.1
Kingston CDP, Washington County	6 504	5 479	5 601	609	562	479	4.1	1.6	4.1	1.6	1 586.3	4 065.0	148.5	380.6
Lincoln town, Providence County	18 045	16 949	16 182	7 281	6 348	5 215	49.1	19.0	47.2	18.2	382.3	991.5	154.3	400.1
Little Compton town, Newport County	3 339	3 085	2 385	1 850	1 694	1 329	74.9	28.9	54.1	20.9	61.7	159.8	34.2	88.5
Melville CDP, Newport County	4 426	2 788	...	954	1 079	...	13.2	5.1	5.7	2.2	776.5	2 011.8	167.4	433.6
Middletown town, Newport County	19 460	17 216	29 290	7 104	6 483	4 901	38.7	14.9	33.6	13.0	579.2	1 496.9	211.4	546.5
Narragansett town, Washington County	14 985	12 088	7 138	8 206	6 587	4 778	97.8	37.8	36.6	14.1	409.4	1 062.8	224.2	582.0
Narragansett Pier CDP, Washington County	3 721	3 342	2 686	2 007	1 576	1 150	10.2	3.9	9.4	3.6	395.9	1 033.6	213.5	557.5
Newport city, Newport County	28 227	29 259	34 562	13 094	11 886	11 158	29.7	11.5	20.6	7.9	1 370.2	3 573.0	635.6	1 657.5
Newport East CDP, Newport County	11 080	11 030	10 285	4 793	4 311	3 379	15.2	5.9	14.7	5.7	753.7	1 943.9	326.1	840.9
North Kingstown town, Washington County	23 786	21 938	29 793	9 348	8 813	7 336	151.4	58.5	113.2	43.7	210.1	544.3	82.6	213.9
North Providence town, Providence County	32 090	29 188	24 337	14 134	11 343	7 701	15.0	5.8	14.7	5.7	2 183.0	5 629.8	961.5	2 479.6
North Providence CDP, Providence County	32 090	29 188	...	14 134	11 343	...	15.0	5.8	14.7	5.7	2 183.0	5 629.8	961.5	2 479.6
North Smithfield town, Providence County	10 497	9 972	9 349	3 835	3 526	2 806	64.1	24.7	62.3	24.0	168.5	437.4	61.6	159.8
Pascoag CDP, Providence County	5 011	3 807	3 132	1 889	1 458	1 115	13.9	5.4	12.7	4.9	394.6	1 022.7	148.7	385.5
Pawtucket city, Providence County	72 644	71 204	76 984	31 615	29 768	27 864	23.3	9.0	22.6	8.7	3 214.3	8 349.9	1 398.9	3 633.9
Portsmouth town, Newport County	16 857	14 257	12 521	7 235	5 773	4 528	153.6	59.3	60.1	23.2	280.5	726.6	120.4	311.9
Providence city, Providence County	160 728	156 804	179 116	66 794	67 535	68 134	53.2	20.5	47.8	18.5	3 362.5	8 688.0	1 397.4	3 610.5
Richmond town, Washington County	5 351	4 018	2 625	1 874	1 384	830	105.6	40.8	105.1	40.6	50.9	131.8	17.8	46.2
Scituate town, Providence County	9 796	8 405	7 489	3 520	2 897	2 302	141.9	54.8	126.1	48.7	77.7	201.1	27.9	72.3
Smithfield town, Providence County	19 163	16 886	13 468	6 308	5 117	3 835	71.9	27.8	68.9	26.6	278.1	720.4	91.6	237.1
South Kingstown town, Washington County	24 631	20 414	16 913	9 806	8 138	6 020	206.6	79.8	147.9	57.1	166.5	431.4	66.3	171.7
Tiverton CDP, Newport County	7 259	7 653	...	2 919	2 742	...	17.0	6.6	10.8	4.2	672.1	1 728.3	270.3	695.0
Tiverton town, Newport County	14 312	13 526	12 559	5 675	5 010	4 169	94.1	36.3	76.0	29.4	188.3	486.8	74.7	193.0
Valley Falls CDP, Providence County	11 175	10 892	...	4 293	3 884	...	9.5	3.7	9.2	3.6	1 214.7	3 104.2	466.6	1 192.5
Wakefield-Peacedale CDP, Washington County	7 134	6 474	6 331	2 869	2 509	2 107	13.2	5.1	12.6	4.9	566.2	1 455.9	227.7	585.5
Warren town, Bristol County	11 385	10 640	10 523	4 786	4 151	3 543	22.4	8.6	15.9	6.2	716.0	1 836.3	301.0	771.9
Warwick city, Kent County	85 427	87 123	83 694	35 141	32 450	26 219	128.5	49.6	92.0	35.5	928.6	2 406.4	382.0	989.9
Westerly CDP, Washington County	16 477	14 093	13 654	7 019	5 392	4 483	39.0	15.0	37.6	14.5	438.2	1 136.3	186.7	484.1
Westerly town, Washington County	21 605	18 580	17 248	10 521	8 250	6 776	184.2	71.1	77.9	30.1	277.3	717.8	135.1	349.5
West Greenwich town, Kent County	3 492	2 738	1 841	1 370	1 008	762	132.9	51.3	131.1	50.6	26.6	69.0	10.5	27.1
West Warwick CDP, Kent County	29 268	27 026	...	12 488	10 448	...	21.0	8.1	20.5	7.9	1 427.7	3 704.8	609.2	1 580.8
Woonsocket city, Providence County	43 877	45 914	46 820	18 739	18 354	16 489	20.6	8.0	20.0	7.7	2 193.9	5 698.3	937.0	2 433.6
South Carolina	3 486 703	r3 120 729	2 590 713	1 424 155	r1 153 381	815 309	82 901.9	32 008.4	77 987.8	30 111.1	44.7	115.8	18.3	47.3
Abbeville city, Abbeville County	5 778	5 833	5 515	2 471	2 254	1 927	14.9	5.8	14.9	5.8	387.8	996.2	165.8	426.0
Aiken city, Aiken County	19 872	14 978	13 436	8 543	6 173	4 759	35.3	13.6	35.2	13.6	564.5	1 461.2	242.7	628.2
Allendale town, Allendale County	4 410	4 400	3 620	1 698	1 634	1 238	8.6	3.3	8.6	3.3	512.8	1 336.4	197.4	514.5
Anderson city, Anderson County	26 184	r27 546	27 556	11 503	r10 805	9 549	32.1	12.4	32.1	12.4	815.7	2 111.6	358.3	927.7
Andrews town	3 050	3 129	2 879	1 134	1 071	884	5.6	2.2	5.6	2.2	544.6	1 386.4	202.5	515.5
Georgetown County	3 038	3 034	2 831	1 129	1 046	866	5.3	2.0	5.3	2.0	573.2	1 519.0	213.0	564.5
Williamsburg County	12	95	48	5	25	18	.3	.1	.3	.1	40.0	120.0	16.7	50.0

TIPSII [UPF] GPH21 CENSUS90 71583900 08/27/93 11:03 AM MACHINE: C DATA:CENSUS90*PH211PSDA00, 08/26/93 14:50:22 TAPE: NONE FRAME: 563
TSF:CENSUS90*92, 08/26/93 14:51:46 UTF:CENSUS90*93, 08/26/93 14:51:47 META:CENSUS90*PH211TABLES00, 08/26/93 15:23:55

Table 45. Population and Housing Units, 1970 to 1990; Area Measurements and Density: 1990—Con.

[For information concerning historical counts, see "User Notes." Density is computed using land area. For definitions of terms and meanings of symbols, see text]

State Place and [In Selected States] County Subdivision [2,500 or More Persons]	Population			Housing units			1990 area measurements				1990 density			
							Total area		Land area		Population per—		Housing units per—	
	1990	1980	1970	1990	1980	1970	Square kilometers	Square miles	Square kilometers	Square miles	Square kilometer	Square mile	Square kilometer	Square mile
South Carolina—Con.														
Arial CDP, Pickens County	2 604	2 419	1 150	1 041	882	393	12.9	5.0	12.9	5.0	201.9	520.8	80.7	208.2
Bamberg town, Bamberg County	3 843	3 672	3 406	1 443	1 315	1 162	9.1	3.5	9.1	3.5	422.3	1 098.0	158.6	412.3
Barnwell city, Barnwell County	5 255	5 572	4 439	2 094	2 047	1 466	20.1	7.8	19.8	7.6	265.4	691.4	105.8	275.5
Batesburg town	4 082	4 023	4 036	1 627	1 531	1 324	11.4	4.4	11.4	4.4	358.1	927.7	142.7	369.8
Lexington County	3 697	3 609	3 668	1 503	1 382	1 231	9.5	3.7	9.5	3.7	389.2	999.2	158.2	406.2
Saluda County	385	414	368	124	149	93	1.9	.7	1.9	.7	202.6	550.0	65.3	177.1
Beaufort city, Beaufort County	9 576	8 634	9 434	4 149	3 533	3 366	30.9	11.9	22.1	8.5	433.3	1 126.6	187.7	488.1
Belton city, Anderson County	4 646	5 312	5 257	2 079	2 209	1 845	9.8	3.8	9.8	3.8	474.1	1 222.6	212.1	547.1
Belvedere CDP, Aiken County	6 133	6 859	...	2 393	2 328	...	10.2	3.9	10.2	3.9	601.3	1 572.6	234.6	613.6
Bennettsville city, Marlboro County	9 345	8 774	7 468	3 746	3 221	2 478	15.4	6.0	13.8	5.3	677.2	1 763.2	271.4	706.8
Berea CDP, Greenville County	13 535	13 164	7 186	5 629	4 980	2 163	20.4	7.9	19.8	7.6	683.6	1 780.9	284.3	740.7
Bishopville town, Lee County	3 560	3 429	3 404	1 428	1 296	1 104	5.9	2.3	5.8	2.3	613.8	1 547.8	246.2	620.9
Blackville town, Barnwell County	2 688	2 840	2 395	1 016	991	722	24.0	9.3	23.7	9.2	113.4	292.2	42.9	110.4
Boiling Springs CDP, Spartanburg County	3 522	2 095	...	1 334	705	...	17.7	6.8	17.7	6.8	199.0	517.9	75.4	196.2
Brookdale CDP, Orangeburg County	5 339	6 123	...	2 134	2 075	...	9.8	3.8	9.8	3.8	544.8	1 405.0	217.8	561.6
Burton CDP, Beaufort County	6 917	3 619	...	2 702	1 414	...	30.6	11.8	30.0	11.6	230.6	596.3	90.1	232.9
Camden city, Kershaw County	6 696	7 462	8 532	3 041	3 076	2 967	17.4	6.7	17.2	6.7	389.3	999.4	176.8	453.9
Cayce city, Lexington County	11 163	11 701	9 967	4 721	4 456	3 136	23.4	9.1	22.9	8.9	487.5	1 254.3	206.2	530.4
Centerville CDP, Anderson County	4 866	...	...	1 833	...	...	15.2	5.9	15.2	5.9	320.1	824.7	120.6	310.7
Charleston city, Charleston County	80 414	r69 779	66 945	34 322	r27 322	23 436	133.7	51.6	111.9	43.2	718.6	1 861.4	306.7	794.5
Cheraw town, Chesterfield County	5 505	5 654	5 627	2 309	2 159	1 837	11.0	4.2	10.9	4.2	505.0	1 310.7	211.8	549.8
Cherryvale CDP, Sumter County	3 061	2 738	...	1 276	1 167	...	4.6	1.8	4.5	1.7	680.2	1 800.6	283.6	750.6
Chester city, Chester County	7 158	6 820	7 045	2 830	2 549	2 347	8.2	3.2	8.2	3.2	872.9	2 236.9	345.1	884.4
Clearwater CDP, Aiken County	4 731	3 967	...	1 905	1 384	...	13.2	5.1	13.1	5.1	361.1	927.6	145.4	373.5
Clemson city	11 096	8 118	6 690	4 850	3 476	2 283	19.2	7.4	18.5	7.1	599.8	1 562.8	262.2	683.1
Anderson County	32	46	17	13	17	5	.2	.1	.2	.1	160.0	320.0	65.0	130.0
Pickens County	11 064	8 072	6 673	4 837	3 459	2 278	19.1	7.4	18.3	7.1	604.6	1 558.3	264.3	681.3
Clinton city, Laurens County	7 987	8 596	8 138	2 875	3 061	2 508	23.3	9.0	23.2	8.9	344.3	897.4	123.9	323.0
Clover town, York County	3 422	3 451	3 506	1 414	1 263	1 131	5.1	2.0	5.1	2.0	671.0	1 711.0	277.3	707.0
Columbia city, Richland County	98 052	r101 229	113 542	36 928	r32 853	30 126	308.3	119.0	303.4	117.1	323.2	837.3	121.7	315.4
Urban part	95 943	101 208	113 542	36 436	32 564	(NA)	134.4	51.9	130.7	50.5	734.1	1 899.9	278.8	721.5
Rural part	2 109	–	–	492	–	(NA)	173.9	67.1	172.7	66.7	12.2	31.6	2.8	7.4
Conway city, Horry County	9 819	10 240	8 151	3 898	3 647	2 589	16.4	6.3	14.9	5.7	659.0	1 722.6	261.6	683.9
Darlington city, Darlington County	7 311	7 989	6 990	3 040	2 966	2 351	10.6	4.1	10.6	4.1	689.7	1 783.2	286.8	741.5
Denmark city, Bamberg County	3 762	4 434	3 571	1 535	1 684	1 166	7.9	3.0	7.9	3.0	476.2	1 254.0	194.3	511.7
Dentsville CDP, Richland County	11 839	13 579	...	4 872	3 830	...	19.5	7.5	19.1	7.4	619.8	1 599.9	255.1	658.4
Dillon city, Dillon County	6 829	7 060	6 391	2 630	2 579	2 078	11.1	4.3	11.1	4.3	615.2	1 588.1	236.9	611.6
Dunean CDP, Greenville County	4 637	5 146	...	2 105	2 098	...	4.3	1.7	4.3	1.7	1 078.4	2 727.6	489.5	1 238.2
Easley city, Pickens County	15 195	14 264	11 175	6 356	5 215	3 750	25.7	9.9	25.7	9.9	591.2	1 534.8	247.3	642.0
East Gaffney CDP, Cherokee County	3 278	4 092	3 750	1 333	1 549	1 205	8.4	3.2	8.4	3.2	390.2	1 024.4	158.7	416.6
Edgefield town, Edgefield County	2 563	2 713	2 750	1 100	1 054	887	8.2	3.2	8.0	3.1	320.4	826.8	137.5	354.8
Edisto CDP, Orangeburg County	2 815	3 115	...	1 105	1 100	...	14.7	5.7	14.5	5.6	194.1	502.7	76.2	197.3
Florence city, Florence County	29 813	r29 842	25 997	11 790	r10 895	8 691	38.3	14.8	38.2	14.7	780.4	2 028.1	308.6	802.0
Forest Acres city, Richland County	7 197	r6 062	6 808	3 664	r2 806	2 527	8.6	3.3	8.6	3.3	836.9	2 180.9	426.0	1 110.3
Forestbrook CDP, Horry County	2 502	1 529	...	1 072	519	...	8.6	3.3	8.6	3.3	290.9	758.2	124.7	324.8
Fort Mill town, York County	4 930	4 162	4 505	1 989	1 568	1 457	8.1	3.1	8.1	3.1	608.6	1 590.3	245.6	641.6
Fountain Inn town	4 388	4 226	3 391	1 687	1 447	1 102	12.8	4.9	12.8	4.9	342.8	895.5	131.8	344.3
Greenville County	3 626	3 391	2 800	1 426	1 197	915	10.1	3.9	10.1	3.9	359.0	929.7	141.2	365.6
Laurens County	762	835	591	261	250	187	2.7	1.0	2.7	1.0	282.2	762.0	96.7	261.0
Gaffney city, Cherokee County	13 145	13 453	13 131	5 450	4 955	4 287	19.2	7.4	19.1	7.4	688.2	1 776.4	285.3	736.5
Gantt CDP, Greenville County	13 891	13 719	11 386	5 356	4 769	3 449	23.1	8.9	23.1	8.9	601.3	1 560.8	231.9	601.8
Garden City CDP, Horry County	6 305	...	...	6 821	...	...	14.1	5.5	13.8	5.3	456.9	1 189.6	494.3	1 287.0
Georgetown city, Georgetown County	9 517	10 144	10 449	3 866	3 859	3 462	18.5	7.1	16.9	6.5	563.1	1 464.2	228.8	594.8
Gloverville CDP, Aiken County	2 753	2 619	1 682	1 190	1 052	583	8.6	3.3	8.6	3.3	320.1	834.2	138.4	360.6
Goose Creek city	24 692	17 811	3 825	7 682	5 014	1 111	83.1	32.1	81.1	31.3	304.5	788.9	94.7	245.4
Urban part	24 690	17 660	...	7 680	4 955	...	60.6	23.4	59.1	22.8	417.8	1 082.9	129.9	336.8
Rural part	2	151	...	2	59	...	22.5	8.7	22.0	8.5	.1	.2	.1	.2
Berkeley County	24 692	17 811	3 825	7 682	5 014	1 111	82.8	32.0	80.8	31.2	305.6	791.4	95.1	246.2
Urban part	24 690	17 660	...	7 680	4 955	...	60.3	23.3	58.8	22.7	419.9	1 087.7	130.6	338.3
Rural part	2	151	...	2	59	...	22.5	8.7	22.0	8.5	.1	.2	.1	.2
Charleston County	–	...	...	–	...	...	.3	.1	.3	.1	–	–	–	–
Urban part	–	...	...	–	...	...	.3	.1	.3	.1	–	–	–	–
Greenville city, Greenville County	58 282	58 242	61 436	26 453	23 487	21 443	65.2	25.2	65.0	25.1	896.6	2 322.0	407.0	1 053.9
Greenwood city, Greenwood County	20 807	21 613	21 069	8 806	8 275	7 140	32.7	12.6	32.7	12.6	636.3	1 651.3	269.3	698.9
Greer city	10 322	10 525	10 642	4 507	4 206	3 715	12.9	5.0	12.9	5.0	800.2	2 064.4	349.4	901.4
Greenville County	6 593	6 594	6 611	2 983	2 744	2 348	9.1	3.5	9.1	3.5	724.5	1 883.7	327.8	852.3
Spartanburg County	3 729	3 931	4 031	1 524	1 462	1 367	3.8	1.5	3.8	1.5	981.3	2 486.0	401.1	1 016.0
Hampton town, Hampton County	2 997	3 143	2 966	1 255	1 232	983	11.4	4.4	11.4	4.4	262.9	681.1	110.1	285.2
Hanahan city, Berkeley County	13 176	13 224	...	5 382	5 337	...	26.3	10.2	24.9	9.6	529.2	1 372.5	216.1	560.6
Hartsville city, Darlington County	8 372	7 631	8 017	3 380	2 939	2 564	11.1	4.3	10.6	4.1	789.8	2 042.0	318.9	824.4
Hilton Head Island town, Beaufort County	23 694	...	...	21 509	...	...	143.7	55.5	108.9	42.0	217.6	564.1	197.5	512.1
Homeland Park CDP, Anderson County	6 569	6 720	...	2 798	2 511	...	12.4	4.8	12.4	4.8	529.8	1 368.5	225.6	582.9
Honea Path town	3 841	4 114	3 707	1 701	1 609	1 353	8.6	3.3	8.6	3.3	446.6	1 163.9	197.8	515.5
Abbeville County	201	85	12	82	28	5	.3	.1	.3	.1	670.0	2 010.0	273.3	820.0
Anderson County	3 640	4 029	3 695	1 619	1 581	1 348	8.3	3.2	8.3	3.2	438.6	1 137.5	195.1	505.9

TIPSII [UPF] GPH21 CENSUS90 71583900 08/27/93 11:03 AM MACHINE: C DATA:CENSUS90*PH21TIPSDA00. 08/26/93 14:50:22 TAPE: NONE FRAME: 564
TSF:CENSUS90*92. 08/26/93 14:51:46 UTF:CENSUS90*93. 08/26/93 14:51:47 META:CENSUS90*PH21TABLES00. 08/26/93 15:23:55

Table 45. Population and Housing Units, 1970 to 1990; Area Measurements and Density: 1990—Con.

[For information concerning historical counts, see "User Notes." Density is computed using land area. For definitions of terms and meanings of symbols, see text]

State Place and [In Selected States] County Subdivision [2,500 or More Persons]	Population			Housing units			1990 area measurements				1990 density			
							Total area		Land area		Population per—		Housing units per—	
	1990	1980	1970	1990	1980	1970	Square kilometers	Square miles	Square kilometers	Square miles	Square kilometer	Square mile	Square kilometer	Square mile
South Carolina—Con.														
Irmo town	11 280	3 957	517	3 824	1 364	150	10.2	3.9	10.2	3.9	1 105.9	2 892.3	374.9	980.5
Lexington County	4 080	1 623	517	1 419	535	150	4.3	1.7	4.3	1.7	948.8	2 400.0	330.0	834.7
Richland County	7 200	2 334	...	2 405	829	...	5.9	2.3	5.9	2.3	1 220.3	3 130.4	407.6	1 045.7
Isle of Palms city, Charleston County	3 680	3 421	2 657	3 063	1 782	1 180	14.4	5.6	11.6	4.5	317.2	817.8	264.1	680.7
Johnston town, Edgefield County	2 688	2 624	2 552	1 048	970	829	6.3	2.4	6.1	2.4	440.7	1 120.0	171.8	436.7
Judson CDP, Greenville County	2 859	...	...	1 256	...	...	2.1	.8	2.1	.8	1 361.4	3 573.8	598.1	1 570.0
Kingstree town, Williamsburg County	3 858	4 147	3 381	1 578	1 649	1 243	8.2	3.2	8.1	3.1	476.3	1 244.5	194.8	509.0
Ladson CDP	13 540	13 246	...	4 689	4 409	...	22.6	8.7	22.6	8.7	599.1	1 556.3	207.5	539.0
Berkeley County	10 494	10 287	...	3 522	3 425	...	15.9	6.1	15.9	6.1	660.0	1 720.3	221.5	577.4
Charleston County	3 046	2 959	...	1 167	984	...	6.7	2.6	6.7	2.6	454.6	1 171.5	174.2	448.8
Lake City city, Florence County	7 153	6 731	6 247	2 720	2 405	2 007	11.4	4.4	11.4	4.4	627.5	1 625.7	238.6	618.2
Lake Wylie CDP, York County	2 599	...	...	1 308	...	...	12.3	4.7	9.0	3.5	288.8	742.6	145.3	373.7
Lancaster city, Lancaster County	8 914	r9 703	9 186	3 703	r3 759	2 943	14.0	5.4	14.0	5.4	636.7	1 650.7	264.5	685.7
Laurel Bay CDP, Beaufort County	4 972	5 238	...	1 564	1 530	...	12.2	4.7	9.7	3.8	512.6	1 308.4	161.2	411.6
Laurens city, Laurens County	9 694	10 587	10 298	4 017	4 049	3 492	26.5	10.2	26.5	10.2	365.8	950.4	151.6	393.8
Lexington town, Lexington County	3 289	2 131	969	1 388	840	375	9.8	3.8	9.6	3.7	342.6	888.9	144.6	375.1
Liberty town, Pickens County	3 228	3 167	2 860	1 357	1 267	1 109	10.6	4.1	10.6	4.1	304.5	787.3	128.0	331.0
Little River CDP, Horry County	3 470	...	...	3 020	...	...	20.9	8.1	20.0	7.7	173.5	450.6	151.0	392.2
Lugoff CDP, Kershaw County	3 211	2 939	...	1 252	1 050	...	19.3	7.5	19.2	7.4	167.2	433.9	65.2	169.2
McColl town, Marlboro County	2 685	2 677	2 524	1 038	989	866	2.8	1.1	2.8	1.1	958.9	2 440.9	370.7	943.6
Manning city, Clarendon County	4 428	4 746	4 025	1 699	1 713	1 253	6.2	2.4	6.2	2.4	714.2	1 845.0	274.0	707.9
Marion city, Marion County	7 658	7 700	7 435	2 982	2 790	2 480	9.8	3.8	9.8	3.8	781.4	2 015.3	304.3	784.7
Mauldin city, Greenville County	11 587	r8 143	3 797	4 564	r2 622	1 097	17.9	6.9	17.9	6.9	647.3	1 679.3	255.0	661.4
Moncks Corner town, Berkeley County	5 607	r4 179	2 314	2 170	r1 661	777	10.8	4.2	10.8	4.2	519.2	1 335.0	200.9	516.7
Mount Pleasant town, Charleston County	30 108	r14 464	6 879	12 443	r5 515	2 118	69.9	27.0	56.4	21.8	533.8	1 381.1	220.6	570.8
Mullins city, Marion County	5 910	6 068	6 006	2 444	2 326	2 050	7.9	3.1	7.9	3.1	748.1	1 906.5	309.4	788.4
Murrells Inlet CDP, Georgetown County	3 334	2 410	...	1 865	1 172	...	14.7	5.7	14.1	5.5	236.5	606.2	132.3	339.1
Myrtle Beach city, Horry County	24 848	18 446	9 035	13 327	10 107	5 371	40.2	15.5	40.1	15.5	619.7	1 603.1	332.3	859.8
Newberry town, Newberry County	10 542	9 866	9 218	4 243	3 951	3 182	16.1	6.2	16.1	6.2	654.8	1 700.3	263.5	684.4
New Ellenton town, Aiken County	2 515	2 628	2 546	1 054	972	768	10.9	4.2	10.9	4.2	230.7	598.8	96.7	251.0
North Augusta city	15 351	13 593	12 883	6 810	5 470	4 342	43.3	16.7	42.4	16.4	362.1	936.0	160.6	415.2
Aiken County	15 344	13 593	12 883	6 808	5 470	4 342	41.7	16.1	40.8	15.8	376.1	971.1	166.9	430.9
Edgefield County	7	...	...	2	...	...	1.6	.6	1.6	.6	4.4	11.7	1.3	3.3
North Charleston city	70 218	r62 479	...	26 608	r20 201	...	137.9	53.3	129.6	50.0	541.8	1 404.4	205.3	532.2
Berkeley County	–	–	...	–	–	...	–	–	–	–	–	–	–	–
Charleston County	69 111	r62 479	...	26 183	r20 201	...	123.4	47.7	115.2	44.5	599.9	1 553.1	227.3	588.4
Dorchester County	1 107	...	...	425	...	...	14.5	5.6	14.3	5.5	77.4	201.3	29.7	77.3
North Hartsville CDP, Darlington County	2 906	2 650	1 485	1 176	1 009	506	12.9	5.0	12.6	4.9	230.6	593.1	93.3	240.0
Northlake CDP, Anderson County	3 162	...	...	1 406	...	...	14.1	5.4	11.2	4.3	282.3	735.3	125.5	327.0
North Myrtle Beach city, Horry County	8 636	3 960	1 957	13 336	7 588	4 384	24.9	9.6	24.2	9.3	356.9	928.6	551.1	1 434.0
Oak Grove CDP, Lexington County	7 173	7 092	...	2 773	2 554	...	17.6	6.8	17.5	6.7	409.9	1 070.6	158.5	413.9
Orangeburg city, Orangeburg County	13 739	14 933	13 252	4 798	5 214	4 054	19.2	7.4	19.2	7.4	715.6	1 856.6	249.9	648.4
Pageland town, Chesterfield County	2 666	2 720	2 122	1 060	991	701	10.7	4.1	10.6	4.1	251.5	650.2	100.0	258.5
Parker CDP, Greenville County	11 072	...	...	4 673	...	...	17.6	6.8	17.6	6.8	629.1	1 628.2	265.5	687.2
Parris Island CDP, Beaufort County	7 172	7 752	8 868	333	434	334	50.8	19.6	31.5	12.2	227.7	587.9	10.6	27.3
Pendleton town, Anderson County	3 314	3 154	2 615	1 536	1 341	870	9.1	3.5	9.1	3.5	364.2	946.9	168.8	438.9
Pickens town, Pickens County	3 042	3 199	2 954	1 377	1 353	1 020	6.2	2.4	6.2	2.4	490.6	1 267.5	222.1	573.8
Piedmont CDP	4 143	2 992	2 242	1 690	1 144	784	23.5	9.1	23.1	8.9	179.4	465.5	73.2	189.9
Anderson County	2 597	1 319	985	1 038	508	348	15.9	6.1	15.5	6.0	167.5	432.8	67.0	173.0
Greenville County	1 546	1 673	1 257	652	636	436	7.6	2.9	7.6	2.9	203.4	533.1	85.8	224.8
Port Royal town, Beaufort County	2 985	2 977	2 865	1 277	1 209	1 017	11.9	4.6	7.0	2.7	426.4	1 105.6	182.4	473.0
Red Bank CDP, Lexington County	5 950	...	...	2 163	...	...	31.4	12.1	30.8	11.9	193.2	500.0	70.2	181.8
Red Hill CDP, Horry County	6 112	...	...	2 619	...	...	28.0	10.8	27.7	10.7	220.6	571.2	94.5	244.8
Rock Hill city, York County	41 643	r35 327	33 846	15 682	r12 300	10 154	60.0	23.2	60.0	23.2	694.1	1 795.0	261.4	675.9
St. Andrews CDP, Richland County	25 692	20 245	...	11 818	7 961	...	20.9	8.1	20.6	8.0	1 247.2	3 211.5	573.7	1 477.3
Saluda town, Saluda County	2 798	2 752	2 442	1 139	1 037	802	8.5	3.3	8.4	3.2	333.1	874.4	135.6	355.9
Sans Souci CDP, Greenville County	7 612	8 393	...	3 482	3 512	...	8.8	3.4	8.7	3.4	874.9	2 238.8	400.2	1 024.1
Saxon CDP, Spartanburg County	4 002	4 383	4 807	1 520	1 489	1 449	6.1	2.4	6.1	2.4	656.1	1 667.5	249.2	633.3
Seneca town, Oconee County	7 726	7 436	6 573	3 367	3 008	2 315	16.4	6.3	16.4	6.3	471.1	1 226.3	205.3	534.4
Seven Oaks CDP, Lexington County	15 722	16 604	...	6 671	6 188	...	21.6	8.4	21.3	8.2	738.1	1 917.3	313.2	813.5
Shell Point CDP, Beaufort County	2 885	2 475	...	1 078	903	...	22.0	8.5	17.8	6.9	162.1	418.1	60.6	156.2
Simpsonville town, Greenville County	11 708	9 037	3 308	4 483	3 226	1 101	14.3	5.5	14.3	5.5	818.7	2 128.7	313.5	815.1
Socastee CDP, Horry County	10 426	1 082	...	4 179	457	...	36.0	13.9	34.7	13.4	300.5	778.1	120.4	311.9
Southern Shops CDP, Spartanburg County	3 378	3 416	2 864	1 311	1 299	979	9.2	3.6	9.2	3.6	367.2	938.3	142.5	364.2
South Sumter CDP, Sumter County	4 371	r7 065	7 491	1 467	r2 211	2 020	7.5	2.9	7.5	2.9	582.8	1 507.2	195.6	505.9
Spartanburg city, Spartanburg County	43 467	r43 826	44 546	17 950	r17 089	15 047	47.1	18.2	46.9	18.1	926.8	2 401.5	382.7	991.7
Springdale CDP, Lancaster County	2 643	2 570	3 193	1 049	962	1 057	11.0	4.2	10.9	4.2	242.5	629.3	96.2	249.8
Springdale town, Lexington County	3 226	2 985	2 638	1 230	1 039	729	7.1	2.7	7.0	2.7	460.9	1 194.8	175.7	455.6
Summerville town	22 519	r6 492	3 839	8 834	r2 454	1 301	36.1	13.9	36.1	13.9	623.8	1 620.1	244.7	635.5
Berkeley County	606	...	...	197	...	...	3.6	1.4	3.6	1.4	168.3	432.9	54.7	140.7
Charleston County	328	r–	...	134	r–	...	2.7	1.0	2.7	1.0	121.5	328.0	49.6	134.0
Dorchester County	21 585	r6 492	3 839	8 503	r2 454	1 301	29.8	11.5	29.8	11.5	724.3	1 877.0	285.3	739.4
Sumter city, Sumter County	41 943	r24 921	24 555	13 650	r9 227	8 494	59.3	22.9	58.9	22.7	712.1	1 847.7	231.7	601.3
Surfside Beach town, Horry County	3 845	2 522	1 329	3 128	2 083	1 199	5.0	1.9	5.0	1.9	769.0	2 023.7	625.6	1 646.3
Taylors CDP, Greenville County	19 619	15 801	6 831	7 707	5 579	2 060	28.5	11.0	28.5	11.0	688.4	1 783.5	270.4	700.6

TIPSII [UPF] GPH21 CENSUS90 71583900 08/27/93 11:03 AM MACHINE: C DATA:CENSUS90*PH21TIPSDA00. 08/26/93 14:50:22 TAPE: NONE FRAME: 565
TSF:CENSUS90*92. 08/26/93 14:51:46 UTF:CENSUS90*93. 08/26/93 14:51:47 MET:A:CENSUS90*PH21TABLES00. 08/26/93 15:23:55

Table 45. Population and Housing Units, 1970 to 1990; Area Measurements and Density: 1990—Con.

[For information concerning historical counts, see "User Notes." Density is computed using land area. For definitions of terms and meanings of symbols, see text]

State Place and [In Selected States] County Subdivision [2,500 or More Persons]	Population			Housing units			1990 area measurements				1990 density			
							Total area		Land area		Population per—		Housing units per—	
	1990	1980	1970	1990	1980	1970	Square kilometers	Square miles	Square kilometers	Square miles	Square kilometer	Square mile	Square kilometer	Square mile
South Carolina—Con.														
Tega Cay city, York County	3 016	...	...	1 168	...	...	8.1	3.1	6.3	2.4	478.7	1 256.7	185.4	486.7
Travelers Rest city, Greenville County	3 069	3 017	2 241	1 267	1 121	747	9.8	3.8	9.8	3.8	313.2	807.6	129.3	333.4
Union city, Union County	9 836	10 523	10 775	4 158	4 090	3 667	19.3	7.5	19.3	7.5	509.6	1 311.5	215.4	554.4
Valencia Heights CDP, Richland County	4 122	r4 814	...	2 111	r2 365	...	2.7	1.0	2.7	1.0	1 526.7	4 122.0	781.9	2 111.0
Valley Falls CDP, Spartanburg County	3 504	2 847	...	1 482	1 179	...	13.5	5.2	13.5	5.2	259.6	673.8	109.8	285.0
Wade Hampton CDP, Greenville County	20 014	20 180	17 152	8 873	7 657	5 459	22.3	8.6	22.2	8.6	901.5	2 327.2	399.7	1 031.7
Walhalla town, Oconee County	3 755	3 977	3 662	1 726	1 659	1 283	9.7	3.7	9.6	3.7	391.1	1 014.9	179.8	466.5
Walterboro city, Colleton County	5 492	6 209	6 257	2 325	2 407	2 021	12.1	4.7	12.1	4.7	453.9	1 168.5	192.1	494.7
Welcome CDP, Greenville County	6 560	6 922	...	2 713	2 635	...	11.8	4.6	11.8	4.6	555.9	1 426.1	229.9	589.8
Wellford city, Spartanburg County	2 511	2 143	1 298	985	822	387	8.6	3.3	8.6	3.3	292.0	760.9	114.5	298.5
West Columbia city, Lexington County	10 588	10 409	7 838	5 101	4 398	2 791	13.1	5.1	12.6	4.9	840.3	2 160.8	404.8	1 041.0
Westminster town, Oconee County	3 120	3 114	2 521	1 367	1 303	903	9.0	3.5	9.0	3.5	346.7	891.4	151.9	390.6
Wilkinson Heights CDP, Orangeburg County	3 394	3 652	...	1 317	1 294	...	7.8	3.0	7.8	3.0	435.1	1 131.3	168.8	439.0
Williamston town, Anderson County	3 876	4 310	3 991	1 682	1 656	1 411	9.0	3.5	8.9	3.4	435.5	1 140.0	189.0	494.7
Williston town, Barnwell County	3 099	3 173	2 594	1 267	1 212	878	23.2	9.0	23.0	8.9	134.7	348.2	55.1	142.4
Winnsboro town, Fairfield County	3 475	2 919	3 411	1 366	1 152	1 071	5.8	2.2	5.8	2.2	599.1	1 579.5	235.5	620.9
Woodfield CDP, Richland County	8 862	9 588	...	3 589	3 481	...	7.3	2.8	7.2	2.8	1 230.8	3 165.0	498.5	1 281.8
Woodruff town, Spartanburg County	4 365	5 171	4 690	1 800	2 013	1 599	9.1	3.5	9.0	3.5	485.0	1 247.1	200.0	514.3
York city, York County	6 709	6 412	5 081	2 668	2 203	1 593	15.9	6.1	15.7	6.1	427.3	1 099.8	169.9	437.4
South Dakota	696 004	690 768	666 257	292 436	276 997	225 417	199 744.3	77 121.4	196 570.6	75 896.0	3.5	9.2	1.5	3.9
Aberdeen city, Brown County	24 927	r25 851	26 476	10 689	r10 319	8 509	21.8	8.4	21.7	8.4	1 148.7	2 967.5	492.6	1 272.5
Belle Fourche city, Butte County	4 335	4 692	4 236	1 973	1 940	1 527	6.7	2.6	6.7	2.6	647.0	1 667.3	294.5	758.8
Box Elder city, Pennington County	2 680	3 186	607	1 050	1 142	191	8.8	3.4	8.8	3.4	304.5	788.2	119.3	308.8
Brandon city, Minnehaha County	3 543	2 589	...	1 143	781	...	7.6	2.9	7.6	2.9	466.2	1 221.7	150.4	394.1
Brookings city, Brookings County	16 270	14 951	13 717	6 012	5 162	3 902	27.1	10.5	26.9	10.4	604.8	1 564.4	223.5	578.1
Canton city, Lincoln County	2 787	2 886	2 665	1 180	1 194	1 012	7.6	2.9	7.6	2.9	366.7	961.0	155.3	406.9
Ellsworth AFB CDP	7 017	4 766	6 207	1 876	911	930	4.9	1.9	4.9	1.9	1 432.0	3 693.2	382.9	987.4
Meade County	4 330	4 766	6 207	855	911	930	3.3	1.3	3.3	1.3	1 312.1	3 330.8	259.1	657.7
Pennington County	2 687	...	...	1 021	...	...	1.6	.6	1.6	.6	1 679.4	4 478.3	638.1	1 701.7
Hot Springs city, Fall River County	4 325	4 742	4 434	1 872	1 930	1 460	7.4	2.9	7.4	2.9	584.5	1 491.4	253.0	645.5
Huron city, Beadle County	12 448	13 000	14 299	5 608	5 649	5 049	15.6	6.0	15.4	5.9	808.3	2 109.8	364.2	950.5
Lead city, Lawrence County	3 632	4 330	5 420	1 654	1 876	1 845	4.9	1.9	4.9	1.9	741.2	1 911.6	337.6	870.5
Madison city, Lake County	6 257	6 210	6 315	2 613	2 549	2 082	10.0	3.9	10.0	3.9	625.7	1 604.4	261.3	670.0
Milbank city, Grant County	3 879	4 120	3 727	1 711	1 665	1 281	6.5	2.5	6.3	2.4	615.7	1 616.3	271.6	712.9
Mitchell city, Davison County	13 798	13 916	13 425	6 064	5 847	4 635	26.9	10.4	24.3	9.4	567.8	1 467.9	249.5	645.1
Mobridge city, Walworth County	3 768	4 174	4 545	1 779	1 798	1 589	4.6	1.8	4.6	1.8	819.1	2 093.3	386.7	988.3
Pierre city, Hughes County	12 906	11 973	9 699	5 390	4 742	3 158	33.8	13.0	33.7	13.0	383.0	992.8	159.9	414.6
Pine Ridge CDP, Shannon County	2 596	3 059	2 768	694	741	643	5.2	2.0	5.2	2.0	499.2	1 298.0	133.5	347.0
Rapid City city, Pennington County	54 523	46 492	43 836	22 530	18 713	14 500	91.7	35.4	91.5	35.3	595.9	1 544.6	246.2	638.2
Rapid Valley CDP, Pennington County	5 968	3 265	...	2 094	1 220	...	27.3	10.5	27.3	10.5	218.6	568.4	76.7	199.4
Redfield city, Spink County	2 770	3 027	2 943	1 306	1 332	1 148	4.8	1.8	4.6	1.8	602.2	1 538.9	283.9	725.6
Sioux Falls city	100 814	81 343	72 488	41 568	32 984	23 544	116.7	45.1	116.7	45.1	863.9	2 235.3	356.2	921.7
Lincoln County	1 409	161	–	473	74	–	4.4	1.7	4.4	1.7	320.2	828.8	107.5	278.2
Minnehaha County	99 405	81 182	72 488	41 095	32 910	23 544	112.3	43.4	112.3	43.3	885.2	2 295.7	365.9	949.1
Spearfish city, Lawrence County	6 966	5 251	4 661	2 913	2 227	1 551	9.9	3.8	9.9	3.8	703.6	1 833.2	294.2	766.6
Sturgis city, Meade County	5 330	5 184	4 536	2 358	2 262	1 709	6.6	2.6	6.6	2.6	807.6	2 050.0	357.3	906.9
Vermillion city, Clay County	10 034	10 136	9 128	3 428	3 423	2 543	8.0	3.1	8.0	3.1	1 254.3	3 236.8	428.5	1 105.8
Watertown city, Codington County	17 592	15 649	13 388	7 631	6 667	4 598	54.5	21.0	34.2	13.2	514.4	1 332.7	223.1	578.1
Winner city, Tripp County	3 354	3 472	3 789	1 540	1 513	1 328	3.7	1.4	3.7	1.4	906.5	2 395.7	416.2	1 100.0
Yankton city, Yankton County	12 703	12 011	11 919	5 219	4 722	3 799	19.8	7.6	19.2	7.4	661.6	1 716.6	271.8	705.3
Tennessee	4 877 185	r4 591 023	3 926 018	2 026 067	r1 747 390	1 301 490	109 158.1	42 146.0	106 758.5	41 219.5	45.7	118.3	19.0	49.2
Alcoa city, Blount County	6 400	6 870	7 739	2 892	2 750	2 520	25.1	9.7	25.0	9.7	256.0	659.8	115.7	298.1
Ashland City town, Cheatham County	2 552	2 329	2 027	1 094	900	675	9.0	3.5	9.0	3.5	283.6	729.1	121.6	312.6
Athens city, McMinn County	12 054	12 080	11 790	5 184	4 784	3 991	31.7	12.2	31.7	12.2	380.3	988.0	163.5	424.9
Bartlett town, Shelby County	26 989	17 170	1 150	8 807	5 369	369	37.3	14.4	37.3	14.4	723.6	1 874.2	236.1	611.6
Belle Meade city, Davidson County	2 839	3 182	2 933	1 149	1 202	(NA)	8.1	3.1	8.1	3.1	350.5	915.8	141.9	370.6
Bloomingdale CDP, Sullivan County	10 953	12 088	3 120	4 447	4 298	938	28.7	11.1	28.7	11.1	381.6	986.8	154.9	400.6
Blountville CDP, Sullivan County	2 605	2 554	...	919	882	...	14.8	5.7	14.8	5.7	176.0	457.0	62.1	161.2
Bolivar city, Hardeman County	5 969	6 597	6 674	2 098	2 093	1 499	13.3	5.1	13.3	5.1	448.8	1 170.4	157.7	411.4
Brentwood city, Williamson County	16 392	9 431	4 099	5 514	2 884	1 260	75.3	29.1	75.2	29.1	218.0	563.3	73.3	189.5
Bristol city, Sullivan County	23 421	23 986	20 064	10 403	9 878	7 193	54.7	21.1	54.3	21.0	431.3	1 115.3	191.6	495.4
Brownsville city, Haywood County	10 019	9 307	7 011	3 848	3 338	2 402	18.4	7.1	18.4	7.1	544.5	1 411.1	209.1	542.0
Camden town, Benton County	3 643	3 279	3 052	1 667	1 413	1 149	12.6	4.9	12.6	4.9	289.1	743.5	132.3	340.2
Centerville town, Hickman County	3 616	2 824	2 592	1 604	1 173	939	26.6	10.3	26.6	10.3	135.9	351.1	60.3	155.7
Central CDP, Carter County	2 635	2 630	...	1 130	989	...	11.8	4.5	11.6	4.5	227.2	585.6	97.4	251.1
Chattanooga city, Hamilton County	152 466	r169 514	119 923	69 601	r66 551	43 885	327.2	126.3	306.7	118.4	497.1	1 287.7	226.9	587.8
Church Hill town, Hawkins County	4 834	4 110	2 822	2 004	1 587	902	16.4	6.3	16.3	6.3	296.6	767.3	122.9	318.1
Clarksville city, Montgomery County	75 494	54 777	31 719	27 642	19 412	10 859	190.8	73.7	189.3	73.1	398.8	1 032.7	146.0	378.1
Cleveland city, Bradley County	30 354	26 415	21 446	13 050	10 605	7 130	51.4	19.8	51.4	19.8	590.5	1 533.0	253.9	659.1
Clinton town, Anderson County	8 972	5 245	4 794	4 006	2 073	1 702	27.8	10.7	26.4	10.2	339.8	879.6	151.7	392.7
Collegedale city, Hamilton County	5 048	4 607	3 031	1 641	1 200	746	18.7	7.2	18.7	7.2	269.9	701.1	87.8	227.9

TIPSII [UPF] GPH21 CENSUS90 71583900 08/27/93 11:03 AM MACHINE: C DATA:CENSUS90*PH211PSDA00. 08/26/93 14:50:22 TAPE: NONE FRAME: 566
TSF:CENSUS90*92. 08/26/93 14:51:46 UTF:CENSUS90*93. 08/26/93 14:51:47 META:CENSUS90*PH211TABLES00. 08/26/93 15:23:55

Table 45. Population and Housing Units, 1970 to 1990; Area Measurements and Density: 1990—Con.

[For information concerning historical counts, see "User Notes." Density is computed using land area. For definitions of terms and meanings of symbols, see text]

State Place and [In Selected States] County Subdivision [2,500 or More Persons]	Population			Housing units			1990 area measurements				1990 density			
							Total area		Land area		Population per—		Housing units per—	
	1990	1980	1970	1990	1980	1970	Square kilometers	Square miles	Square kilometers	Square miles	Square kilometer	Square mile	Square kilometer	Square mile
Tennessee—Con.														
Collierville town, Shelby County	14 427	7 839	3 651	4 613	2 435	1 080	32.3	12.5	32.2	12.4	448.0	1 163.5	143.3	372.0
Colonial Heights CDP, Sullivan County	6 716	6 744	3 027	2 613	2 387	977	17.8	6.9	17.2	6.6	390.5	1 017.6	151.9	395.9
Columbia city, Maury County	28 583	r26 571	21 471	12 142	r10 298	7 342	76.2	29.4	76.2	29.4	375.1	972.2	159.3	413.0
Cookeville city, Putnam County	21 744	20 535	14 403	9 284	7 583	4 556	53.6	20.7	53.1	20.5	409.5	1 060.7	174.8	452.9
Covington city, Tipton County	7 487	6 065	5 801	2 920	2 272	1 948	25.1	9.7	25.1	9.7	298.3	771.9	116.3	301.0
Crossville city, Cumberland County	6 930	6 394	5 381	3 054	2 594	1 835	32.5	12.6	31.6	12.2	219.3	568.0	96.6	250.3
Dayton city, Rhea County	5 671	r5 233	4 361	2 306	r1 922	1 498	14.8	5.7	14.2	5.5	399.4	1 031.1	162.4	419.3
Dickson city, Dickson County	8 791	7 040	5 665	3 818	2 943	2 125	28.8	11.1	28.6	11.0	307.4	799.2	133.5	347.1
Dunlap city, Sequatchie County	3 731	3 681	1 672	1 501	1 365	587	22.3	8.6	22.3	8.6	167.3	433.8	67.3	174.5
Dyersburg city, Dyer County	16 317	15 856	14 523	7 041	6 423	5 180	28.9	11.2	28.8	11.1	566.6	1 470.0	244.5	634.3
Eagleton Village CDP, Blount County	5 169	5 331	5 345	2 281	2 109	1 762	12.0	4.6	12.0	4.6	430.8	1 123.7	190.1	495.9
East Brainerd CDP, Hamilton County	11 594	...	...	3 810	...	...	22.5	8.7	22.5	8.7	515.3	1 332.6	169.3	437.9
East Ridge city, Hamilton County	21 101	21 236	21 799	9 631	8 613	7 395	21.6	8.4	21.6	8.4	976.9	2 512.0	445.9	1 146.5
Elizabethton city, Carter County	11 931	12 431	12 269	5 191	5 081	4 416	19.7	7.6	19.4	7.5	615.0	1 590.8	267.6	692.1
Erwin city, Unicoi County	5 015	4 739	4 715	2 259	1 973	1 730	7.1	2.8	7.1	2.8	706.3	1 791.1	318.2	806.8
Etowah city, McMinn County	3 815	3 758	3 736	1 737	1 615	1 438	6.3	2.4	6.3	2.4	605.6	1 589.6	275.7	723.8
Fairview city, Williamson County	4 210	3 648	1 630	1 479	1 177	483	32.4	12.5	32.3	12.5	130.3	336.8	45.8	118.3
Farragut town	12 793	...	...	4 456	...	...	42.2	16.3	41.8	16.1	306.1	794.6	106.6	276.8
Knox County	12 783	...	...	4 451	...	...	42.2	16.3	41.7	16.1	306.5	794.0	106.7	276.5
Loudon County	10	...	...	5	...	...	–	–	–	–	–	–	–	–
Fayetteville city, Lincoln County	6 921	7 559	7 691	3 277	3 181	2 752	17.5	6.8	17.5	6.8	395.5	1 017.8	187.3	481.9
Forest Hills city, Davidson County	4 231	4 516	4 255	1 597	1 531	(NA)	24.0	9.3	24.0	9.3	176.3	454.9	66.5	171.7
Franklin city, Williamson County	20 098	12 407	9 497	8 748	4 558	3 184	66.3	25.6	66.1	25.5	304.1	788.2	132.3	343.1
Urban part	19 949	...	...	8 686	...	...	44.3	17.1	44.1	17.0	452.4	1 173.5	197.0	510.9
Rural part	149	...	...	62	...	...	22.0	8.5	22.0	8.5	6.8	17.5	2.8	7.3
Gallatin city, Sumner County	18 794	17 191	13 253	7 635	6 588	4 522	55.9	21.6	54.7	21.1	343.6	890.7	139.6	361.8
Gatlinburg city, Sevier County	3 417	3 210	2 329	2 923	2 044	1 174	26.0	10.0	26.0	10.0	131.4	341.7	112.4	292.3
Germantown city, Shelby County	32 893	r21 467	3 474	11 131	r7 085	1 008	39.8	15.4	39.8	15.4	826.5	2 135.9	279.7	722.8
Goodlettsville city	11 219	8 327	6 168	4 761	2 925	(NA)	35.7	13.8	35.4	13.7	316.9	818.9	134.5	347.5
Davidson County	8 177	6 385	6 168	3 660	2 282	(NA)	17.0	6.6	16.9	6.5	483.8	1 258.0	216.6	563.1
Sumner County	3 042	1 942	...	1 101	643	...	18.6	7.2	18.4	7.1	165.3	428.5	59.8	155.1
Greenbrier town, Robertson County	2 873	3 180	2 279	1 111	1 117	724	11.5	4.5	11.5	4.4	249.8	653.0	96.6	252.5
Greeneville town, Greene County	13 532	14 097	13 722	6 058	5 783	5 011	28.5	11.0	28.5	11.0	474.8	1 230.2	212.6	550.7
Green Hill CDP, Wilson County	6 763	...	...	2 369	...	...	11.3	4.4	10.0	3.9	676.3	1 734.1	236.9	607.4
Halls CDP, Knox County	6 450	10 363	...	2 539	3 651	...	22.6	8.7	22.6	8.7	285.4	741.4	112.3	291.8
Harriman city	7 119	8 303	8 734	3 234	3 355	3 132	26.1	10.1	25.4	9.8	280.3	726.4	127.3	330.0
Morgan County	–	...	...	–	...	...	–	–	–	–	–	–	–	–
Roane County	7 119	8 303	8 734	3 234	3 355	3 132	26.0	10.0	25.4	9.8	280.3	726.4	127.3	330.0
Harrison CDP, Hamilton County	7 191	r6 206	...	2 709	r2 119	...	23.8	9.2	19.0	7.3	378.5	985.1	142.6	371.1
Harrogate-Shawanee CDP, Claiborne County	2 657	2 530	...	1 035	943	...	10.6	4.1	10.6	4.1	250.7	648.0	97.6	252.4
Henderson city, Chester County	4 760	4 449	3 581	1 600	1 375	1 142	12.7	4.9	12.7	4.9	374.8	971.4	126.0	326.5
Hendersonville city, Sumner County	32 188	26 561	412	12 472	8 741	139	71.4	27.6	57.2	22.1	562.7	1 456.5	218.0	564.3
Hohenwald city, Lewis County	3 760	3 922	3 385	1 685	1 556	1 272	11.3	4.4	11.3	4.4	332.7	854.5	149.1	383.0
Hopewell CDP, Bradley County	2 569	...	...	1 016	...	...	22.4	8.7	22.4	8.7	114.7	295.3	45.4	116.8
Humboldt city	9 651	10 209	10 066	4 000	3 855	3 436	19.6	7.6	19.6	7.6	492.4	1 269.9	204.1	526.3
Gibson County	9 634	10 209	10 066	3 992	3 855	3 436	18.9	7.3	18.8	7.3	512.4	1 319.7	212.3	546.8
Madison County	17	...	...	8	...	...	.8	.3	.8	.3	21.3	56.7	10.0	26.7
Huntingdon town, Carroll County	4 180	3 962	3 661	1 790	1 623	1 372	19.7	7.6	19.7	7.6	212.2	550.0	90.9	235.5
Jackson city, Madison County	48 949	r49 258	39 996	20 739	r19 422	13 810	104.5	40.4	104.5	40.4	468.4	1 211.6	198.5	513.3
Jasper town, Marion County	2 780	2 633	2 009	1 199	1 053	692	19.9	7.7	19.6	7.6	141.8	365.8	61.2	157.8
Jefferson City city, Jefferson County	5 494	5 612	5 124	2 006	1 844	1 535	8.6	3.3	8.6	3.3	638.8	1 664.8	233.3	607.9
Johnson City city	49 381	39 753	33 770	21 241	15 032	10 877	79.6	30.7	79.2	30.6	623.5	1 613.8	268.2	694.2
Carter County	944	294	...	400	117	...	2.6	1.0	2.4	.9	393.3	1 048.9	166.7	444.4
Sullivan County	96	...	...	40	...	...	.6	.2	.6	.2	160.0	480.0	66.7	200.0
Washington County	48 341	39 459	33 770	20 801	14 915	10 877	76.5	29.5	76.3	29.4	633.6	1 644.3	272.6	707.5
Jonesborough town, Washington County	3 091	2 829	1 510	1 262	1 080	520	7.7	3.0	7.7	3.0	401.4	1 030.3	163.9	420.7
Kingsport city	36 365	32 027	31 938	16 742	13 289	11 235	85.9	33.2	83.8	32.4	433.9	1 122.4	199.8	516.7
Hawkins County	2 204	1 340	230	1 020	578	77	11.8	4.5	11.7	4.5	188.4	489.8	87.2	226.7
Sullivan County	34 161	30 687	31 708	15 722	12 711	11 158	74.1	28.6	72.2	27.9	473.1	1 224.4	217.8	563.5
Kingston city, Roane County	4 552	4 441	4 142	2 071	1 813	1 366	10.9	4.2	9.5	3.7	479.2	1 230.3	218.0	559.7
Knoxville city, Knox County	165 121	r175 045	174 587	76 453	r73 270	61 042	204.5	78.9	200.1	77.2	825.2	2 138.9	382.1	990.3
Lafayette city, Macon County	3 641	3 808	2 583	1 695	1 518	904	10.0	3.9	10.0	3.9	364.1	933.6	169.5	434.6
La Follette city, Campbell County	7 192	8 198	6 902	3 116	3 276	2 450	11.3	4.4	11.3	4.4	636.5	1 634.5	275.8	708.2
La Vergne city, Rutherford County	7 499	5 495	...	2 810	1 858	...	42.9	16.6	42.9	16.6	174.8	451.7	65.5	169.3
Lawrenceburg city, Lawrence County	10 412	10 184	8 889	4 711	4 094	3 141	24.5	9.5	24.5	9.5	425.0	1 096.0	192.3	495.9
Lebanon city, Wilson County	15 208	11 872	12 492	6 592	4 598	4 329	46.2	17.8	46.2	17.8	329.2	854.4	142.7	370.3
Lenoir City city, Loudon County	6 147	r5 180	5 324	2 734	r2 234	1 982	13.1	5.1	13.0	5.0	472.8	1 229.4	210.3	546.8
Lewisburg city, Marshall County	9 879	8 760	7 207	4 275	3 521	2 688	28.9	11.2	28.9	11.1	341.8	890.0	147.9	385.1
Lexington city, Henderson County	5 810	5 934	5 024	2 612	2 365	1 818	23.2	9.0	22.8	8.8	254.8	660.2	114.6	296.8
Livingston town, Overton County	3 809	3 372	3 050	1 679	1 390	1 120	13.4	5.2	13.2	5.1	288.6	746.9	127.2	329.2
Loudon town, Loudon County	4 026	3 943	3 728	1 832	1 603	1 350	19.7	7.6	19.1	7.4	210.8	544.1	95.9	247.6
Lynchburg, Moore County, Moore County	4 721	668	538	1 912	276	213	337.7	130.4	334.6	129.2	14.1	36.5	5.7	14.8
Urban part	714	...	...	317	...	...	7.3	2.8	7.3	2.8	97.8	255.0	43.4	113.2
Rural part	4 007	...	...	1 595	...	...	330.4	127.6	327.2	126.3	12.2	31.7	4.9	12.6
McKenzie city	5 168	5 405	4 873	2 158	2 134	1 731	12.2	4.7	12.2	4.7	423.6	1 099.6	176.9	459.1

TIPSII [UPF] GPH21 CENSUS90 71583900 08/27/93 11:03 AM MACHINE: C DATA:CENSUS90*PH21TIPSDA00, 08/26/93 14:50:22 TAPE: NONE FRAME: 567
TSF:CENSUS90*92, 08/26/93 14:51:46 UTF:CENSUS90*93, 08/26/93 14:51:47 META:CENSUS90*PH21TABLES00, 08/26/93 15:23:55

Table 45. Population and Housing Units, 1970 to 1990; Area Measurements and Density: 1990—Con.

[For information concerning historical counts, see "User Notes." Density is computed using land area. For definitions of terms and meanings of symbols, see text]

State Place and [In Selected States] County Subdivision [2,500 or More Persons]	Population			Housing units			1990 area measurements				1990 density			
							Total area		Land area		Population per—		Housing units per—	
	1990	1980	1970	1990	1980	1970	Square kilometers	Square miles	Square kilometers	Square miles	Square kilometer	Square mile	Square kilometer	Square mile
Tennessee—Con.														
McKenzie city—Con.														
Carroll County	4 878	5 089	4 612	2 026	2 009	1 649	10.0	3.9	10.0	3.9	487.8	1 250.8	202.6	519.5
Henry County	115	84	...	46	29	...	1.8	.7	1.8	.7	63.9	164.3	25.6	65.7
Weakley County	175	232	261	86	96	82	.4	.2	.4	.2	437.5	875.0	215.0	430.0
McMinnville city, Warren County	11 194	10 683	10 662	5 123	4 525	3 889	21.2	8.2	21.2	8.2	528.0	1 365.1	241.7	624.8
Madisonville town, Monroe County	3 033	2 884	2 614	1 344	1 204	887	12.0	4.6	12.0	4.6	252.8	659.3	112.0	292.2
Manchester city, Coffee County	7 709	7 250	6 208	3 330	2 954	2 175	28.4	11.0	28.3	10.9	272.4	707.2	117.7	305.5
Martin city, Weakley County	8 600	8 898	7 781	3 104	2 874	2 327	19.0	7.3	18.9	7.3	455.0	1 178.1	164.2	425.2
Maryville city, Blount County	19 208	17 480	13 808	8 280	7 156	4 976	34.9	13.5	34.9	13.5	550.4	1 422.8	237.2	613.3
Memphis city, Shelby County	610 337	r646 174	623 988	248 573	r244 414	198 103	702.3	271.2	663.2	256.0	920.3	2 384.1	374.8	971.0
Urban part	610 337	646 305	623 497	248 573	244 452	(NA)	577.0	222.8	563.5	217.6	1 083.1	2 804.9	441.1	1 142.3
Rural part	–	51	33	–	18	(NA)	125.3	48.4	99.7	38.5	–	–	–	–
Middle Valley CDP, Hamilton County	12 255	11 420	...	4 297	3 687	...	39.7	15.3	35.4	13.7	346.2	894.5	121.4	313.6
Midway CDP, Washington County	2 953	2 754	...	1 192	1 142	...	18.3	7.1	18.3	7.1	161.4	415.9	65.1	167.9
Milan city, Gibson County	7 512	8 083	7 313	3 300	3 234	2 594	18.6	7.2	18.6	7.2	403.9	1 043.3	177.4	458.3
Millersville city	2 575	...	...	1 044	...	...	19.1	7.4	19.1	7.4	134.8	348.0	54.7	141.1
Robertson County	31	...	...	11	...	...	.4	.1	.4	.1	77.5	310.0	27.5	110.0
Sumner County	2 544	...	...	1 033	...	...	18.7	7.2	18.7	7.2	136.0	353.3	55.2	143.5
Millington city, Shelby County	17 866	20 236	21 177	4 440	4 044	3 671	27.5	10.6	27.5	10.6	649.7	1 685.5	161.5	418.9
Monterey town, Putnam County	2 559	2 610	2 351	1 113	1 064	886	18.0	6.9	17.8	6.9	143.8	370.9	62.5	161.3
Morristown city, Hamblen County	21 385	r19 570	20 318	9 248	r7 796	6 771	41.1	15.9	41.1	15.9	520.3	1 345.0	225.0	581.6
Mount Carmel town, Hawkins County	4 082	3 764	2 821	1 630	1 408	899	17.4	6.7	17.4	6.7	234.6	609.3	93.7	243.3
Mount Juliet city, Wilson County	5 389	2 879	...	1 926	994	...	30.6	11.8	30.6	11.8	176.1	456.7	62.9	163.2
Mount Pleasant city, Maury County	4 278	3 375	3 530	1 879	1 411	1 248	26.3	10.2	26.3	10.1	162.7	423.6	71.4	186.0
Urban part	3 839	...	...	1 659	...	...	11.4	4.4	11.4	4.4	336.8	872.5	145.5	377.0
Rural part	439	...	...	220	...	...	15.0	5.8	14.9	5.8	29.5	75.7	14.8	37.9
Murfreesboro city, Rutherford County	44 922	32 845	26 360	18 708	12 435	8 600	79.2	30.6	78.6	30.4	571.5	1 477.7	238.0	615.4
Nashville-Davidson (remainder), Davidson County	488 374	455 651	426 029	219 528	179 129	(NA)	1 287.4	497.1	1 225.9	473.3	398.4	1 031.8	179.1	463.8
Urban part	483 427	446 027	436 170	217 591	175 727	(NA)	990.4	382.4	974.9	376.4	495.9	1 284.3	223.2	578.1
Rural part	4 947	9 624	11 833	1 937	3 402	(NA)	297.1	114.7	251.0	96.9	19.7	51.1	7.7	20.0
Newbern town, Dyer County	2 515	2 794	2 124	1 058	1 080	820	9.6	3.7	9.6	3.7	262.0	679.7	110.2	285.9
Newport city, Cocke County	7 123	7 580	7 328	3 171	3 077	2 456	11.2	4.3	11.2	4.3	636.0	1 656.5	283.1	737.4
Oak Grove CDP, Washington County	3 498	3 103	...	1 456	1 244	...	14.5	5.6	12.4	4.8	282.1	728.8	117.4	303.3
Oak Hill city, Davidson County	4 301	4 609	4 645	1 788	1 796	(NA)	20.7	8.0	20.4	7.9	210.8	544.4	87.6	226.3
Oak Ridge city	27 310	27 662	28 319	12 694	11 487	9 972	232.9	89.9	221.6	85.6	123.2	319.0	57.3	148.3
Urban part	26 852	...	...	12 535	...	...	57.0	22.0	56.8	21.9	472.7	1 226.1	220.7	572.4
Rural part	458	...	...	159	...	...	175.9	67.9	164.7	63.6	2.8	7.2	1.0	2.5
Anderson County	24 743	25 300	26 829	11 664	10 758	9 587	121.0	46.7	114.4	44.2	216.3	559.8	102.0	263.9
Urban part	24 641	...	...	11 629	...	...	46.8	18.1	46.7	18.0	527.6	1 368.9	249.0	646.1
Rural part	102	...	...	35	...	...	74.2	28.7	67.7	26.1	1.5	3.9	.5	1.3
Roane County	2 567	2 362	1 490	1 030	729	385	111.9	43.2	107.2	41.4	23.9	62.0	9.6	24.9
Urban part	2 211	...	...	906	...	...	10.2	3.9	10.2	3.9	216.8	566.9	88.8	232.3
Rural part	356	...	...	124	...	...	101.7	39.3	97.1	37.5	3.7	9.5	1.3	3.3
Oliver Springs town	3 433	3 659	3 405	1 385	1 288	1 035	11.1	4.3	11.1	4.3	309.3	798.4	124.8	322.1
Anderson County	2 403	2 525	2 208	930	853	624	7.9	3.1	7.9	3.1	304.2	775.2	117.7	300.0
Morgan County	51	59	34	21	21	12	.4	.2	.4	.2	127.5	255.0	52.5	105.0
Roane County	979	1 075	1 163	434	414	399	2.7	1.0	2.7	1.0	362.6	979.0	160.7	434.0
Oneida town, Scott County	3 502	r3 494	2 602	1 506	r1 339	895	15.7	6.1	15.3	5.9	228.9	593.6	98.4	255.3
Ooltewah CDP, Hamilton County	4 903	...	...	1 847	...	...	23.1	8.9	23.1	8.9	212.3	550.9	80.0	207.5
Paris city, Henry County	9 332	10 728	9 892	4 538	4 699	3 811	22.2	8.6	22.2	8.6	420.4	1 085.1	204.4	527.7
Pigeon Forge city, Sevier County	3 027	1 822	1 361	1 371	807	474	15.6	6.0	15.6	6.0	194.0	504.5	87.9	228.5
Pine Crest CDP, Carter County	3 821	3 992	...	1 546	1 388	...	7.8	3.0	7.8	3.0	489.9	1 273.7	198.2	515.3
Portland town, Sumner County	5 165	4 030	2 872	2 101	1 504	1 041	17.9	6.9	17.8	6.9	290.2	748.6	118.0	304.5
Powell CDP, Knox County	7 534	7 220	...	3 023	2 546	...	21.6	8.3	21.6	8.3	348.8	907.7	140.0	364.2
Pulaski city, Giles County	7 895	7 184	6 989	3 545	2 944	2 560	10.7	4.1	10.7	4.1	737.9	1 925.6	331.3	864.6
Red Bank city, Hamilton County	12 322	r13 129	12 715	6 262	r5 955	4 817	16.8	6.5	16.8	6.5	733.5	1 895.7	372.7	963.4
Ripley city, Lauderdale County	6 188	6 366	4 794	2 490	2 538	1 684	17.7	6.8	17.7	6.8	349.6	910.0	140.7	366.2
Rockwood city, Roane County	5 348	r5 687	5 259	2 326	r2 322	1 859	17.5	6.8	17.5	6.7	305.6	798.2	132.9	347.2
Rogersville town, Hawkins County	4 149	4 368	4 076	1 995	1 942	1 434	7.8	3.0	7.8	3.0	531.9	1 383.0	255.8	665.0
Savannah city, Hardin County	6 547	6 992	5 576	2 796	2 741	1 887	13.4	5.2	13.4	5.2	488.6	1 259.0	208.7	537.7
Selmer town, McNairy County	3 838	3 979	3 495	1 780	1 681	1 263	14.1	5.4	14.0	5.4	274.1	710.7	127.1	329.6
Sevierville town, Sevier County	7 178	4 556	2 661	3 321	1 842	951	30.1	11.6	29.9	11.5	240.1	624.2	111.1	288.8
Seymour CDP	7 026	...	...	2 662	...	...	32.8	12.7	32.7	12.6	214.9	557.6	81.4	211.3
Blount County	1 922	...	...	730	...	...	9.8	3.8	9.8	3.8	196.1	505.8	74.5	192.1
Sevier County	5 104	...	...	1 932	...	...	23.0	8.9	22.9	8.9	222.9	573.5	84.4	217.1
Shelbyville city, Bedford County	14 049	13 530	12 262	6 163	5 409	4 456	35.7	13.8	35.7	13.8	393.5	1 018.0	172.6	446.6
Signal Mountain town, Hamilton County	7 034	5 818	4 839	2 718	2 008	1 444	13.1	5.1	13.1	5.1	536.9	1 379.2	207.5	532.9
Smithville town, DeKalb County	3 791	3 839	2 997	1 693	1 570	1 127	15.1	5.8	15.1	5.8	251.1	653.6	112.1	291.9
Smyrna town, Rutherford County	13 647	8 839	5 698	5 312	3 122	1 915	47.9	18.5	47.6	18.4	286.7	741.7	111.6	288.7
Urban part	13 542	...	...	5 270	...	...	30.6	11.8	30.6	11.8	442.5	1 147.6	172.2	446.6
Rural part	105	...	...	42	...	...	17.3	6.7	17.0	6.6	6.2	15.9	2.5	6.4
Soddy-Daisy city, Hamilton County	8 240	8 388	7 569	3 356	3 194	2 502	46.9	18.1	44.9	17.3	183.5	476.3	74.7	194.0
South Cleveland CDP, Bradley County	5 372	4 360	5 070	2 036	1 431	1 577	37.0	14.3	37.0	14.3	145.2	375.7	55.0	142.4
South Fulton city, Obion County	2 688	2 735	3 122	1 182	1 147	1 142	7.9	3.0	7.9	3.0	340.3	896.0	149.6	394.0
South Pittsburg city, Marion County	3 295	3 636	3 613	1 444	1 440	1 238	14.8	5.7	14.8	5.7	222.6	578.1	97.6	253.3

TIPSII [UPF] GPH21 CENSUS90 71583900 08/27/93 11:03 AM MACHINE: C DATA:CENSUS90*PH211PSDA00, 08/26/93 14:50:22 TAPE: NONE FRAME: 568
TSF:CENSUS90*92. 08/26/93 14:51:46 UTF:CENSUS90*93. 08/26/93 14:51:47 META:CENSUS90*PH211TABLES00. 08/26/93 15:23:55

Table 45. Population and Housing Units, 1970 to 1990; Area Measurements and Density: 1990—Con.

[For information concerning historical counts, see "User Notes." Density is computed using land area. For definitions of terms and meanings of symbols, see text]

State Place and [In Selected States] County Subdivision [2,500 or More Persons]	Population			Housing units			1990 area measurements				1990 density			
							Total area		Land area		Population per—		Housing units per—	
	1990	1980	1970	1990	1980	1970	Square kilometers	Square miles	Square kilometers	Square miles	Square kilometer	Square mile	Square kilometer	Square mile
Tennessee—Con.														
Sparta city, White County	4 681	4 864	4 930	2 034	2 053	1 821	16.2	6.3	16.2	6.3	289.0	743.0	125.6	322.9
Springfield city, Robertson County	11 227	10 814	9 720	4 530	3 934	3 326	17.8	6.9	17.8	6.9	630.7	1 627.1	254.5	656.5
Spurgeon CDP	3 149	3 006	...	1 266	1 101	...	10.5	4.0	10.3	4.0	305.7	787.3	122.9	316.5
Sullivan County	1 331	1 429	...	547	518	...	4.9	1.9	4.7	1.8	283.2	739.4	116.4	303.9
Washington County	1 818	1 577	...	719	583	...	5.6	2.2	5.6	2.2	324.6	826.4	128.4	326.8
Sweetwater city	5 066	4 725	4 340	2 168	1 850	1 505	17.4	6.7	17.4	6.7	291.1	756.1	124.6	323.6
McMinn County	12	...	...	4	...	...	.4	.1	.4	.1	30.0	120.0	10.0	40.0
Monroe County	5 054	4 725	4 340	2 164	1 850	1 505	17.0	6.6	17.0	6.6	297.3	765.8	127.3	327.9
Trenton city, Gibson County	4 836	4 601	4 226	2 150	1 914	1 596	14.2	5.5	14.1	5.4	343.0	895.6	152.5	398.1
Tullahoma city	16 761	15 800	15 311	7 119	6 236	5 223	57.6	22.2	57.4	22.2	292.0	755.0	124.0	320.7
Coffee County	15 758	15 494	14 771	6 765	6 132	5 056	50.3	19.4	50.1	19.3	314.5	816.5	135.0	350.5
Franklin County	1 003	306	540	354	104	167	7.3	2.8	7.3	2.8	137.4	358.2	48.5	126.4
Union City city, Obion County	10 513	10 436	11 925	4 609	4 276	4 541	22.7	8.8	22.7	8.8	463.1	1 194.7	203.0	523.8
Walnut Hill CDP, Sullivan County	3 332	3 288	...	1 291	1 159	...	15.0	5.8	15.0	5.8	222.1	574.5	86.1	222.6
Waverly city, Humphreys County	3 925	4 405	3 794	1 787	1 781	1 304	21.1	8.1	21.1	8.1	186.0	484.6	84.7	220.6
White House city	2 987	2 225	...	1 122	800	...	19.2	7.4	19.2	7.4	155.6	403.6	58.4	151.6
Robertson County	1 693	1 134	...	612	422	...	11.6	4.5	11.6	4.5	145.9	376.2	52.8	136.0
Sumner County	1 294	1 091	...	510	378	...	7.5	2.9	7.5	2.9	172.5	446.2	68.0	175.9
Wildwood Lake CDP, Bradley County	2 680	1 642	...	1 033	561	...	31.2	12.1	31.1	12.0	86.2	223.3	33.2	86.1
Winchester city, Franklin County	6 305	5 821	5 256	2 625	2 279	1 839	21.3	8.2	19.5	7.5	323.3	840.7	134.6	350.0
Nashville-Davidson, Davidson County	510 784	477 811	447 877	229 064	187 430	147 269	1 362.8	526.2	1 300.9	502.3	392.6	1 016.9	176.1	456.0
Texas	16 986 510	r14 225 513	11 198 655	7 008 999	r5 548 214	3 830 091	695 676.4	268 600.9	678 358.1	261 914.3	25.0	64.9	10.3	26.8
Abernathy city	2 720	2 904	2 625	1 034	1 081	918	3.1	1.2	3.1	1.2	877.4	2 266.7	333.5	861.7
Hale County	2 132	2 205	1 921	789	807	669	2.4	.9	2.4	.9	888.3	2 368.9	328.8	876.7
Lubbock County	588	699	704	245	274	249	.6	.2	.6	.2	980.0	2 940.0	408.3	1 225.0
Abilene city	106 654	98 315	89 653	44 436	36 497	30 702	281.2	108.6	267.0	103.1	399.5	1 034.5	166.4	431.0
Jones County	797	503	394	506	437	413	40.3	15.6	30.2	11.7	26.4	68.1	16.8	43.2
Taylor County	105 857	97 812	89 259	43 930	36 060	30 289	240.9	93.0	236.8	91.4	447.0	1 158.2	185.5	480.6
Abram-Perezville CDP, Hidalgo County	3 999	...	...	2 769	...	...	17.1	6.6	17.0	6.6	235.2	605.9	162.9	419.5
Addison city, Dallas County	8 783	5 553	593	5 110	4 209	233	11.5	4.4	11.5	4.4	763.7	1 996.1	444.3	1 161.4
Alamo city, Hidalgo County	8 210	5 831	4 291	3 940	1 651	1 108	7.1	2.8	7.1	2.8	1 156.3	2 932.1	554.9	1 407.1
Alamo Heights city, Bexar County	6 502	6 252	6 933	3 381	3 345	3 247	4.8	1.8	4.8	1.8	1 354.6	3 612.2	704.4	1 878.3
Aldine CDP, Harris County	11 133	12 623	...	4 069	4 392	...	21.0	8.1	21.0	8.1	530.1	1 374.4	193.8	502.3
Alice city, Jim Wells County	19 788	20 961	20 121	7 198	6 760	6 174	31.4	12.1	30.3	11.7	653.1	1 691.3	237.6	615.2
Allen city, Collin County	18 309	8 314	1 940	6 173	2 805	612	49.2	19.0	49.2	19.0	372.1	963.6	125.5	324.9
Urban part	18 173	...	...	6 121	...	...	25.2	9.7	25.2	9.7	721.2	1 873.5	242.9	631.0
Rural part	136	...	...	52	...	...	24.0	9.3	24.0	9.3	5.7	14.6	2.2	5.6
Alpine city, Brewster County	5 637	5 465	5 971	2 436	2 152	1 829	10.4	4.0	10.4	4.0	542.0	1 409.3	234.2	609.0
Alton city, Hidalgo County	3 069	2 732	...	780	643	...	4.9	1.9	4.9	1.9	626.3	1 615.3	159.2	410.5
Alvarado city, Johnson County	2 918	2 701	2 129	1 163	971	754	11.4	4.4	11.3	4.4	258.2	663.2	102.9	264.3
Alvin city, Brazoria County	19 220	16 515	10 671	7 996	6 222	3 499	47.4	18.3	47.4	18.3	405.5	1 050.3	168.7	436.9
Amarillo city	157 615	149 230	127 010	68 592	60 280	48 383	228.5	88.2	227.8	87.9	691.9	1 793.1	301.1	780.3
Potter County	91 502	93 019	86 477	40 473	39 001	35 316	165.6	63.9	164.9	63.7	554.9	1 436.5	245.4	635.4
Randall County	66 113	56 211	40 533	28 119	21 279	13 067	63.0	24.3	62.8	24.3	1 052.8	2 720.7	447.8	1 157.2
Anderson Mill CDP	9 468	...	...	3 494	...	...	3.9	1.5	3.9	1.5	2 427.7	6 312.0	895.9	2 329.3
Travis County	169	...	...	46	...	...	.1	–	.1	–	1 690.0	–	460.0	–
Williamson County	9 299	...	...	3 448	...	...	3.8	1.5	3.8	1.5	2 447.1	6 199.3	907.4	2 298.7
Andrews city, Andrews County	10 678	11 061	8 625	4 027	3 878	3 128	12.4	4.8	12.3	4.8	868.1	2 224.6	327.4	839.0
Angleton city, Brazoria County	17 140	13 929	9 906	6 705	5 212	3 141	25.2	9.7	25.2	9.7	680.2	1 767.0	266.1	691.2
Anson city, Jones County	2 644	2 831	2 615	1 159	1 222	1 100	5.4	2.1	5.4	2.1	489.6	1 259.0	214.6	551.9
Anthony town, El Paso County	3 328	2 640	2 154	658	625	793	16.9	6.5	16.8	6.5	198.1	512.0	39.2	101.2
Aransas Pass city	7 180	7 173	5 813	3 155	2 821	2 023	132.8	51.3	27.0	10.4	265.9	690.4	116.9	303.4
Aransas County	912	860	726	442	379	224	31.7	12.2	6.9	2.7	132.2	337.8	64.1	163.7
Nueces County	22	5	–	15	2	–	87.1	33.6	6.8	2.6	3.2	8.5	2.2	5.8
San Patricio County	6 246	6 308	5 087	2 698	2 440	1 799	13.9	5.4	13.2	5.1	473.2	1 224.7	204.4	529.0
Arlington city, Tarrant County	261 721	160 113	90 229	112 767	65 352	30 450	249.1	96.2	240.9	93.0	1 086.4	2 814.2	468.1	1 212.5
Athens city, Henderson County	10 967	10 197	9 582	4 793	4 260	3 484	35.8	13.8	35.7	13.8	307.2	794.7	134.3	347.3
Atlanta city, Cass County	6 118	6 272	5 007	2 735	2 578	1 904	29.5	11.4	29.2	11.3	209.5	541.4	93.7	242.0
Austin city	465 622	r345 890	253 539	217 054	r146 627	85 678	581.9	224.7	564.0	217.8	825.6	2 137.8	384.8	996.6
Travis County	463 178	r345 503	253 539	215 849	r146 433	85 678	571.3	220.6	553.5	213.7	836.8	2 167.4	390.0	1 010.1
Williamson County	2 444	387	...	1 205	194	...	10.5	4.1	10.5	4.1	232.8	596.1	114.8	293.9
Azle city	8 868	5 822	4 493	3 476	2 168	1 409	18.6	7.2	18.5	7.2	479.4	1 231.7	187.9	482.8
Parker County	1 203	896	650	476	338	205	2.6	1.0	2.6	1.0	462.7	1 203.0	183.1	476.0
Tarrant County	7 665	4 926	3 843	3 000	1 830	1 204	16.0	6.2	15.9	6.1	482.1	1 256.6	188.7	491.8
Bacliff CDP, Galveston County	5 549	4 851	...	2 508	2 160	...	7.5	2.9	7.5	2.9	739.9	1 913.4	334.4	864.8
Balch Springs city, Dallas County	17 406	13 746	10 464	6 244	4 115	2 820	20.9	8.1	20.9	8.1	832.8	2 148.9	298.8	770.9
Balcones Heights city, Bexar County	3 022	r2 640	2 504	1 711	r1 687	1 361	1.7	.6	1.7	.6	1 777.6	5 036.7	1 006.5	2 851.7
Ballinger city, Runnels County	3 975	4 207	4 203	1 849	1 850	1 761	8.7	3.4	8.7	3.3	456.9	1 204.5	212.5	560.3
Barrett CDP, Harris County	3 052	3 183	2 750	1 077	1 010	669	10.5	4.0	10.3	4.0	296.3	763.0	104.6	269.3
Bastrop city, Bastrop County	4 044	3 789	3 112	1 826	1 601	1 165	16.2	6.3	16.1	6.2	251.2	652.3	113.4	294.5
Bay City city, Matagorda County	18 170	17 837	13 445	8 189	6 827	4 813	19.1	7.4	19.0	7.3	956.3	2 489.0	431.0	1 121.8
Baytown city	63 850	56 923	43 980	25 020	21 841	14 890	82.3	31.8	81.1	31.3	787.3	2 039.9	308.5	799.4
Chambers County	2 724	6	...	975	3	...	8.3	3.2	8.2	3.2	332.2	851.3	118.9	304.7
Harris County	61 126	56 917	43 980	24 045	21 838	14 890	74.1	28.6	72.8	28.1	839.6	2 175.3	330.3	855.7
Beaumont city, Jefferson County	114 323	118 102	117 548	49 021	47 065	40 688	208.1	80.4	207.3	80.1	551.5	1 427.3	236.5	612.0

TIPSII [UPF] GPH21 CENSUS90 71583900 08/27/93 11:03 AM MACHINE: C DATA:CENSUS90*PH21TIPSDA00. 08/26/93 14:50:22 TAPE: NONE FRAME: 569
TSF:CENSUS90*92. 08/26/93 14:51:46 UTF:CENSUS90*93. 08/26/93 14:51:47 META:CENSUS90*PH21TABLES00. 08/26/93 15:23:55

Table 45. Population and Housing Units, 1970 to 1990; Area Measurements and Density: 1990—Con.

[For information concerning historical counts, see "User Notes." Density is computed using land area. For definitions of terms and meanings of symbols, see text]

State Place and [In Selected States] County Subdivision [2,500 or More Persons]	Population			Housing units			1990 area measurements				1990 density			
							Total area		Land area		Population per—		Housing units per—	
	1990	1980	1970	1990	1980	1970	Square kilometers	Square miles	Square kilometers	Square miles	Square kilometer	Square mile	Square kilometer	Square mile
Texas—Con.														
Bedford city, Tarrant County	43 762	20 821	10 049	18 848	7 819	2 860	26.0	10.0	25.9	10.0	1 689.7	4 376.2	727.7	1 884.8
Beeville city, Bee County	13 547	14 574	13 506	5 491	5 116	4 520	15.8	6.1	15.8	6.1	857.4	2 220.8	347.5	900.2
Bellaire city, Harris County	13 842	14 950	19 009	6 198	6 342	6 122	9.4	3.6	9.4	3.6	1 472.6	3 845.0	659.4	1 721.7
Bellmead city, McLennan County	8 336	7 569	7 698	3 653	3 024	2 705	16.3	6.3	16.3	6.3	511.4	1 323.2	224.1	579.8
Bellville city, Austin County	3 378	2 860	2 371	1 498	1 232	954	6.6	2.5	6.6	2.5	511.8	1 351.2	227.0	599.2
Belton city, Bell County	12 476	10 660	8 696	4 664	4 009	3 031	29.6	11.4	27.9	10.8	447.2	1 155.2	167.2	431.9
Benbrook city, Tarrant County	19 564	13 579	8 169	8 377	4 647	2 216	31.0	12.0	29.4	11.4	665.4	1 716.1	284.9	734.8
Big Lake city, Reagan County	3 672	3 404	2 489	1 306	1 150	891	3.2	1.2	3.2	1.2	1 147.5	3 060.0	408.1	1 088.3
Big Spring city, Howard County	23 093	24 804	28 735	9 876	10 583	10 323	49.6	19.2	49.3	19.0	468.4	1 215.4	200.3	519.8
Bishop city, Nueces County	3 337	3 706	3 466	1 286	1 233	1 077	6.1	2.4	6.1	2.4	547.0	1 390.4	210.8	535.8
Boerne city, Kendall County	4 274	3 229	2 432	1 623	1 208	930	11.6	4.5	10.8	4.2	395.7	1 017.6	150.3	386.4
Bonham city, Fannin County	6 686	7 338	7 698	3 108	3 118	2 985	16.3	6.3	16.3	6.3	410.2	1 061.3	190.7	493.3
Borger city, Hutchinson County	15 675	15 837	14 195	6 901	6 579	5 923	22.4	8.7	22.4	8.7	699.8	1 801.7	308.1	793.2
Bowie city, Montague County	4 990	5 610	5 185	2 442	2 482	2 156	10.1	3.9	10.1	3.9	494.1	1 279.5	241.8	626.2
Brady city, McCulloch County	5 946	5 969	5 557	2 683	2 677	2 211	29.8	11.5	23.8	9.2	249.8	646.3	112.7	291.6
Brazoria city, Brazoria County	2 717	3 025	1 681	1 115	1 081	549	4.7	1.8	4.7	1.8	578.1	1 509.4	237.2	619.4
Breckenridge city, Stephens County	5 665	6 921	5 944	2 834	3 036	2 502	10.8	4.2	10.7	4.1	529.4	1 381.7	264.9	691.2
Brenham city, Washington County	11 952	10 966	8 922	4 794	4 122	3 313	19.1	7.4	19.1	7.4	625.8	1 615.1	251.0	647.8
Briar CDP	3 899	...	...	1 656	...	...	51.0	19.7	51.0	19.7	76.5	197.9	32.5	84.1
Parker County	588	...	...	205	...	...	9.6	3.7	9.6	3.7	61.3	158.9	21.4	55.4
Tarrant County	2 409	...	...	1 096	...	...	16.9	6.5	16.9	6.5	142.5	370.6	64.9	168.6
Wise County	902	...	...	355	...	...	24.6	9.5	24.6	9.5	36.7	94.9	14.4	37.4
Bridge City city, Orange County	8 034	7 667	...	3 014	2 686	...	16.2	6.3	15.6	6.0	515.0	1 339.0	193.2	502.3
Bridgeport city, Wise County	3 581	3 737	3 614	1 390	1 426	1 263	9.0	3.5	9.0	3.5	397.9	1 023.1	154.4	397.1
Brookshire city, Waller County	2 922	2 175	1 683	1 101	744	566	9.1	3.5	9.1	3.5	321.1	834.9	121.0	314.6
Brownfield city, Terry County	9 560	10 387	9 647	3 753	3 906	3 329	13.6	5.2	13.6	5.2	702.9	1 838.5	276.0	721.7
Brownsville city, Cameron County	98 962	84 997	52 522	28 992	24 430	14 255	74.6	28.8	72.3	27.9	1 368.8	3 547.0	401.0	1 039.1
Brownwood city, Brown County	18 387	19 396	17 368	8 101	8 261	6 853	30.4	11.8	30.4	11.7	604.8	1 571.5	266.5	692.4
Brushy Creek CDP, Williamson County	5 833	...	...	2 026	...	...	24.1	9.3	24.1	9.3	242.0	627.2	84.1	217.8
Bryan city, Brazos County	55 002	44 337	33 719	23 007	17 395	11 475	84.8	32.7	84.6	32.7	650.1	1 682.0	272.0	703.6
Bunker Hill Village city, Harris County	3 391	3 750	3 977	1 248	1 212	1 063	3.8	1.5	3.8	1.5	892.4	2 260.7	328.4	832.0
Burkburnett city, Wichita County	10 145	10 668	9 230	4 173	3 988	3 160	24.7	9.5	24.7	9.5	410.7	1 067.9	168.9	439.3
Burleson city	16 113	11 734	7 713	5 855	3 860	2 205	43.6	16.8	43.5	16.8	370.4	959.1	134.6	348.5
Johnson County	14 153	10 611	7 367	5 196	3 460	2 108	37.8	14.6	37.7	14.6	375.4	969.4	137.8	355.9
Tarrant County	1 960	1 123	346	659	400	97	5.8	2.2	5.8	2.2	337.9	890.9	113.6	299.5
Burnet city, Burnet County	3 423	3 410	2 864	1 670	1 505	1 128	13.5	5.2	13.5	5.2	253.6	658.3	123.7	321.2
Caldwell city, Burleson County	3 181	2 953	2 308	1 396	1 204	882	8.8	3.4	8.8	3.4	361.5	935.6	158.6	410.6
Cameron city, Milam County	5 580	5 721	5 546	2 454	2 378	2 184	11.0	4.2	11.0	4.2	507.3	1 328.6	223.1	584.3
Cameron Park CDP, Cameron County	3 802	...	...	867	...	...	6.4	2.5	6.3	2.4	603.5	1 584.2	137.6	361.3
Camp Swift CDP, Bastrop County	2 681	...	...	821	...	...	30.4	11.7	30.0	11.6	89.4	231.1	27.4	70.8
Canton city, Van Zandt County	2 949	2 845	2 283	1 322	1 136	905	11.0	4.2	9.9	3.8	297.9	776.1	133.5	347.9
Canutillo CDP, El Paso County	4 442	...	...	1 304	...	...	7.3	2.8	7.3	2.8	608.5	1 586.4	178.6	465.7
Canyon city, Randall County	11 365	10 724	8 333	4 773	4 129	2 413	12.8	5.0	12.8	5.0	887.9	2 273.0	372.9	954.6
Canyon Lake CDP, Comal County	9 975	...	...	6 229	...	...	406.7	157.0	374.0	144.4	26.7	69.1	16.7	43.1
Carrizo Springs city, Dimmit County	5 745	6 886	5 374	1 947	2 056	1 495	8.1	3.1	8.1	3.1	709.3	1 853.2	240.4	628.1
Carrollton city	82 169	40 595	13 855	32 992	15 454	4 206	90.6	35.0	90.0	34.8	913.0	2 361.2	366.6	948.0
Collin County	–	–	...	–	–	...	.3	.1	.3	.1	–	–	–	–
Dallas County	40 024	26 853	13 855	17 016	10 396	4 206	50.7	19.6	50.3	19.4	795.7	2 063.1	338.3	877.1
Denton County	42 145	13 742	–	15 976	5 058	–	39.6	15.3	39.4	15.2	1 069.7	2 772.7	405.5	1 051.1
Carthage city, Panola County	6 496	6 447	5 392	2 776	2 572	2 044	26.9	10.4	26.8	10.4	242.4	624.6	103.6	266.9
Castle Hills city, Bexar County	4 198	4 773	5 311	1 908	1 877	1 743	6.4	2.5	6.4	2.5	655.9	1 679.2	298.1	763.2
Cedar Hill city	19 976	6 849	2 610	7 040	2 257	839	87.3	33.7	87.1	33.6	229.3	594.5	80.8	209.5
Dallas County	19 926	6 847	2 610	7 023	2 256	839	81.0	31.3	80.7	31.2	246.9	638.7	87.0	225.1
Ellis County	50	2	...	17	1	...	6.4	2.5	6.4	2.5	7.8	20.0	2.7	6.8
Cedar Park city	5 161	3 474	...	1 837	1 243	...	19.6	7.6	19.4	7.5	266.0	688.1	94.7	244.9
Travis County	–	...	...	–	...	...	–	–	–	–	–	–	–	–
Williamson County	5 161	3 474	...	1 837	1 243	...	19.5	7.5	19.4	7.5	266.0	688.1	94.7	244.9
Center city, Shelby County	4 950	5 827	4 989	2 161	2 386	1 859	16.0	6.2	16.0	6.2	309.4	798.4	135.1	348.5
Central Gardens CDP, Jefferson County	4 026	...	...	1 594	...	...	6.9	2.7	6.9	2.7	583.5	1 491.1	231.0	590.4
Channelview CDP, Harris County	25 564	17 471	...	8 972	6 584	...	47.0	18.1	42.4	16.4	602.9	1 558.8	211.6	547.1
Childress city, Childress County	5 055	5 817	5 408	2 521	2 568	2 330	19.8	7.6	19.7	7.6	256.6	665.1	128.0	331.7
Cisco city, Eastland County	3 813	4 517	4 160	1 945	2 030	1 720	12.6	4.9	12.6	4.9	302.6	778.2	154.4	396.9
Clarksville city, Red River County	4 311	4 917	3 346	1 970	2 027	1 310	7.7	3.0	7.7	3.0	559.9	1 437.0	255.8	656.7
Cleburne city, Johnson County	22 205	19 218	16 015	9 234	7 761	6 129	57.3	22.1	50.4	19.4	440.6	1 144.6	183.2	476.0
Cleveland city, Liberty County	7 124	5 977	5 627	2 838	2 505	2 078	11.5	4.4	11.5	4.4	619.5	1 619.1	246.8	645.0
Clifton city, Bosque County	3 195	3 063	2 578	1 411	1 357	1 046	4.7	1.8	4.7	1.8	679.8	1 775.0	300.2	783.9
Cloverleaf CDP, Harris County	18 230	17 317	...	6 913	6 846	...	9.2	3.6	9.2	3.6	1 981.5	5 063.9	751.4	1 920.3
Clute city, Brazoria County	8 910	9 577	6 023	3 964	3 490	1 873	12.8	4.9	12.2	4.7	730.3	1 895.7	324.9	843.4
Clyde town, Callahan County	3 002	2 562	1 635	1 302	1 033	647	5.7	2.2	5.7	2.2	526.7	1 364.5	228.4	591.8
Cockrell Hill city, Dallas County	3 746	3 262	3 515	1 203	1 274	1 272	1.5	.6	1.5	.6	2 497.3	6 243.3	802.0	2 005.0
Coleman city, Coleman County	5 410	5 960	5 608	2 803	2 763	2 513	16.0	6.2	15.9	6.2	340.3	872.6	176.3	452.1
College Station city, Brazos County	52 456	37 272	17 676	19 845	12 988	4 618	76.4	29.5	76.3	29.5	687.5	1 778.2	260.1	672.7
Colleyville city, Tarrant County	12 724	6 700	3 342	4 309	2 128	976	34.0	13.1	34.0	13.1	374.2	971.3	126.7	328.9
Colorado City city, Mitchell County	4 749	5 405	5 227	2 166	2 218	2 092	13.7	5.3	13.7	5.3	346.6	896.0	158.1	408.7
Columbus city, Colorado County	3 367	3 923	3 342	1 627	1 608	1 242	5.9	2.3	5.9	2.3	570.7	1 463.9	275.8	707.4

TIPSII [UPF] GPH21 CENSUS90 71583900 08/27/93 11:03 AM MACHINE: C DATA:CENSUS90*PH211TIPSDA00. 08/26/93 14:50:22 TAPE: NONE FRAME: 570
TSF:CENSUS90*92. 08/26/93 14:51:46 UTF:CENSUS90*93. 08/26/93 14:51:47 MET:ACENSUS90*PH211TABLES00. 08/26/93 15:23:55

Table 45. Population and Housing Units, 1970 to 1990; Area Measurements and Density: 1990—Con.

[For information concerning historical counts, see "User Notes." Density is computed using land area. For definitions of terms and meanings of symbols, see text]

State Place and [In Selected States] County Subdivision [2,500 or More Persons]	Population			Housing units			1990 area measurements				1990 density			
							Total area		Land area		Population per—		Housing units per—	
	1990	1980	1970	1990	1980	1970	Square kilometers	Square miles	Square kilometers	Square miles	Square kilometer	Square mile	Square kilometer	Square mile
Texas—Con.														
Comanche city, Comanche County	4 087	4 075	3 933	1 885	1 815	1 642	11.4	4.4	11.4	4.4	358.5	928.9	165.4	428.4
Commerce city, Hunt County	6 825	8 136	9 534	3 139	3 602	3 379	16.6	6.4	16.5	6.4	413.6	1 066.4	190.2	490.5
Conroe city, Montgomery County	27 610	18 034	11 969	11 500	7 781	4 365	54.4	21.0	54.2	20.9	509.4	1 321.1	212.2	550.2
Converse city, Bexar County	8 887	r5 150	1 383	3 035	r1 663	431	13.2	5.1	13.2	5.1	673.3	1 742.5	229.9	595.1
Coppell city	16 881	3 826	1 728	6 404	1 424	523	38.2	14.7	38.1	14.7	443.1	1 148.4	168.1	435.6
Dallas County	16 878	3 826	1 728	6 402	1 424	523	36.9	14.3	36.9	14.2	457.4	1 188.6	173.5	450.8
Denton County	3	–	...	2	–	...	1.3	.5	1.3	.5	2.3	6.0	1.5	4.0
Copperas Cove city	24 079	19 469	10 818	9 307	7 142	3 300	24.3	9.4	24.3	9.4	990.9	2 561.6	383.0	990.1
Coryell County	24 079	19 469	10 818	9 307	7 142	3 300	23.5	9.1	23.5	9.1	1 024.6	2 646.0	396.0	1 022.7
Lampasas County	–	...	...	–	...	...	.8	.3	.8	.3	–	–	–	–
Corinth town, Denton County	3 944	1 264	461	1 385	529	159	20.1	7.8	20.0	7.7	197.2	512.2	69.3	179.9
Corpus Christi city	257 453	r232 134	204 525	100 205	r81 633	63 836	1 131.5	436.9	349.6	135.0	736.4	1 907.1	286.6	742.3
Kleberg County	–	–	...	–	–	...	70.3	27.2	.6	.2	–	–	–	–
Nueces County	257 453	r232 134	204 525	100 205	r81 633	63 836	1 060.2	409.3	348.2	134.4	739.4	1 915.6	287.8	745.6
San Patricio County	–	–	...	–	–	...	1.0	.4	.8	.3	–	–	–	–
Corsicana city, Navarro County	22 911	21 712	19 972	9 622	8 977	7 688	57.8	22.3	53.9	20.8	425.1	1 101.5	178.5	462.6
Cotulla city, La Salle County	3 694	3 912	3 415	1 416	1 451	1 139	5.1	2.0	5.1	2.0	724.3	1 847.0	277.6	708.0
Crane city, Crane County	3 533	3 622	3 427	1 389	1 348	1 204	2.7	1.0	2.7	1.0	1 308.5	3 533.0	514.4	1 389.0
Crockett city, Houston County	7 024	7 405	6 616	3 142	3 040	2 290	23.0	8.9	23.0	8.9	305.4	789.2	136.6	353.0
Crowley city	6 974	5 852	2 662	2 430	1 929	774	16.4	6.3	16.4	6.3	425.2	1 107.0	148.2	385.7
Johnson County	–	...	...	–	...	...	–	–	–	–	–	–	–	–
Tarrant County	6 974	5 852	2 662	2 430	1 929	774	16.4	6.3	16.4	6.3	425.2	1 107.0	148.2	385.7
Crystal City city, Zavala County	8 263	8 334	8 104	2 534	2 397	2 086	9.4	3.6	9.4	3.6	879.0	2 295.3	269.6	703.9
Cuero city, DeWitt County	6 700	7 124	6 956	2 880	2 833	2 534	12.8	5.0	12.8	4.9	523.4	1 367.3	225.0	587.8
Daingerfield town, Morris County	2 572	3 030	2 630	1 081	1 147	919	5.9	2.3	5.9	2.3	435.9	1 118.3	183.2	470.0
Dalhart city	6 246	6 854	5 705	2 807	2 828	2 129	9.3	3.6	9.3	3.6	671.6	1 735.0	301.8	779.7
Dallam County	4 001	4 571	4 340	1 913	1 973	1 661	6.8	2.6	6.8	2.6	588.4	1 538.8	281.3	735.8
Hartley County	2 245	2 283	1 365	894	855	468	2.5	1.0	2.5	1.0	898.0	2 245.0	357.6	894.0
Dallas city	1 006 877	r904 599	844 401	465 600	r390 566	303 328	996.8	384.9	886.8	342.4	1 135.4	2 940.6	525.0	1 359.8
Collin County	26 325	1 357	...	14 937	794	...	31.6	12.2	25.6	9.9	1 028.3	2 659.1	583.5	1 508.8
Dallas County	966 168	r903 140	844 401	440 929	r389 730	303 328	898.0	346.7	847.0	327.0	1 140.7	2 954.6	520.6	1 348.4
Denton County	14 338	101	...	9 696	41	...	6.3	2.4	6.3	2.4	2 275.9	5 974.2	1 539.0	4 040.0
Kaufman County	7	1	...	3	1	...	8.6	3.3	5.2	2.0	1.3	3.5	.6	1.5
Rockwall County	39	–	...	35	–	...	52.4	20.2	2.8	1.1	13.9	35.5	12.5	31.8
Dayton city, Liberty County	5 151	4 908	3 804	2 052	1 848	1 308	30.0	11.6	30.0	11.6	171.7	444.1	68.4	176.9
Decatur city, Wise County	4 252	4 104	3 240	1 776	1 677	1 241	16.3	6.3	16.3	6.3	260.9	674.9	109.0	281.9
Deer Park city, Harris County	27 652	22 648	12 773	9 127	7 411	3 543	26.9	10.4	26.9	10.4	1 028.0	2 658.8	339.3	877.6
Del Rio city, Val Verde County	30 705	30 034	21 330	10 691	9 707	6 704	38.3	14.8	38.2	14.8	803.8	2 074.7	279.9	722.4
Denison city, Grayson County	21 505	23 884	24 923	10 328	10 205	9 186	58.0	22.4	57.2	22.1	376.0	973.1	180.6	467.3
Denton city, Denton County	66 270	48 063	39 874	28 791	19 289	12 780	138.5	53.5	136.3	52.6	486.2	1 259.9	211.2	547.4
Denver City town, Yoakum County	5 145	4 704	4 133	1 814	1 596	1 336	5.4	2.1	5.4	2.1	952.8	2 450.0	335.9	863.8
DeSoto city, Dallas County	30 544	15 538	6 617	11 650	5 055	2 007	55.9	21.6	55.9	21.6	546.4	1 414.1	208.4	539.4
Devine city, Medina County	3 928	3 756	3 311	1 391	1 275	1 064	7.7	3.0	7.7	3.0	510.1	1 309.3	180.6	463.7
Diboll city, Angelina County	4 341	5 227	3 557	1 504	1 594	1 151	12.2	4.7	12.1	4.7	358.8	923.6	124.3	320.0
Dickinson city, Galveston County	9 497	7 505	...	3 900	3 162	...	17.0	6.6	16.8	6.5	565.3	1 461.1	232.1	600.0
Dilley city, Frio County	2 632	2 579	2 362	910	883	671	4.1	1.6	4.1	1.6	642.0	1 645.0	222.0	568.8
Dimmitt city, Castro County	4 408	5 019	4 327	1 642	1 835	1 473	5.0	1.9	5.0	1.9	881.6	2 320.0	328.4	864.2
Donna city, Hidalgo County	12 652	9 952	7 365	4 249	3 063	2 102	11.5	4.4	11.4	4.4	1 109.8	2 875.5	372.7	965.7
Dublin city, Erath County	3 190	2 723	2 810	1 376	1 296	1 276	8.0	3.1	8.0	3.1	398.8	1 029.0	172.0	443.9
Dumas city, Moore County	12 871	12 194	9 771	4 890	4 459	3 354	11.2	4.3	11.2	4.3	1 149.2	2 993.3	436.6	1 137.2
Duncanville city, Dallas County	35 748	27 781	14 105	13 358	9 137	4 128	29.2	11.3	29.2	11.3	1 224.2	3 163.5	457.5	1 182.1
Eagle Lake city, Colorado County	3 551	3 921	3 587	1 440	1 476	1 283	7.0	2.7	7.0	2.7	507.3	1 315.2	205.7	533.3
Eagle Mountain CDP, Tarrant County	5 847	...	...	2 306	...	...	61.0	23.5	60.9	23.5	96.0	248.8	37.9	98.1
Eagle Pass city, Maverick County	20 651	21 407	15 364	6 358	5 798	3 847	12.3	4.8	12.3	4.8	1 678.9	4 302.3	516.9	1 324.6
Eastland city, Eastland County	3 690	3 747	3 178	1 784	1 746	1 374	7.3	2.8	7.3	2.8	505.5	1 317.9	244.4	637.1
Edcouch city, Hidalgo County	2 878	3 092	2 656	827	842	754	2.0	.8	2.0	.8	1 439.0	3 597.5	413.5	1 033.8
Edgecliff village, Tarrant County	2 715	2 695	1 143	1 001	894	342	3.1	1.2	3.1	1.2	875.8	2 262.5	322.9	834.2
Edinburg city, Hidalgo County	29 885	24 075	17 163	9 206	7 280	4 773	36.7	14.2	36.6	14.1	816.5	2 119.5	251.5	652.9
Edna city, Jackson County	5 343	5 650	5 332	2 279	2 212	1 870	9.3	3.6	9.3	3.6	574.5	1 484.2	245.1	633.1
El Campo city, Wharton County	10 511	10 462	9 332	4 133	3 853	3 230	14.8	5.7	14.8	5.7	710.2	1 844.0	279.3	725.1
Electra city, Wichita County	3 113	3 755	3 895	1 689	1 727	1 765	6.1	2.3	6.1	2.3	510.3	1 353.5	276.9	734.3
Elgin city, Bastrop County	4 846	4 535	3 832	1 910	1 643	1 363	7.2	2.8	7.2	2.8	673.1	1 730.7	265.3	682.1
El Lago city, Harris County	3 269	3 129	2 308	1 453	1 276	664	1.8	.7	1.7	.7	1 922.9	4 670.0	854.7	2 075.7
El Paso city, El Paso County	515 342	425 259	322 261	168 625	134 368	92 704	639.4	246.9	635.5	245.4	810.9	2 100.0	265.3	687.1
Urban part	515 187	424 981	...	168 570	134 251	...	425.4	164.2	421.4	162.7	1 222.6	3 166.5	400.0	1 036.1
Rural part	155	278	...	55	117	...	214.0	82.6	214.0	82.6	.7	1.9	.3	.7
Elsa city, Hidalgo County	5 242	5 061	4 400	1 609	1 364	1 174	3.8	1.4	3.8	1.4	1 379.5	3 744.3	423.4	1 149.3
Ennis city, Ellis County	13 883	12 110	11 046	5 050	4 336	3 663	44.2	17.1	43.2	16.7	321.4	831.3	116.9	302.4
Euless city, Tarrant County	38 149	24 002	19 316	17 117	9 735	6 249	41.6	16.0	41.5	16.0	919.3	2 384.3	412.5	1 069.8
Urban part	38 138	23 971	19 050	17 114	9 721	(NA)	27.4	10.6	27.4	10.6	1 391.9	3 597.9	624.6	1 614.5
Rural part	11	31	266	3	14	(NA)	14.2	5.5	14.2	5.5	.8	2.0	.2	.5
Everman city, Tarrant County	5 672	5 387	4 570	2 048	1 758	1 351	4.5	1.7	4.5	1.7	1 260.4	3 336.5	455.1	1 204.7
Fabens CDP, El Paso County	5 599	4 285	3 241	1 499	1 133	815	10.2	3.9	10.2	3.9	548.9	1 435.6	147.0	384.4
Fairfield city, Freestone County	3 234	3 505	2 074	1 450	1 573	782	11.3	4.4	11.3	4.4	286.2	735.0	128.3	329.5
Falfurrias city, Brooks County	5 788	6 103	6 355	2 149	2 077	1 964	6.3	2.4	6.3	2.4	918.7	2 411.7	341.1	895.4

TIPSII [UPF] GPH21 CENSUS90 71583900 08/27/93 11:03 AM MACHINE: C DATA:CENSUS90*PH21TIPSDA00. 08/26/93 14:50:22 TAPE: NONE FRAME: 571
TSF:CENSUS90*92. 08/26/93 14:51:46 UTF:CENSUS90*93. 08/26/93 14:51:47 META:CENSUS90*PH21TABLES00. 08/26/93 15:23:55

Table 45. Population and Housing Units, 1970 to 1990; Area Measurements and Density: 1990—Con.

[For information concerning historical counts, see "User Notes." Density is computed using land area. For definitions of terms and meanings of symbols, see text]

State Place and [In Selected States] County Subdivision [2,500 or More Persons]	Population			Housing units			1990 area measurements				1990 density			
							Total area		Land area		Population per—		Housing units per—	
	1990	1980	1970	1990	1980	1970	Square kilometers	Square miles	Square kilometers	Square miles	Square kilometer	Square mile	Square kilometer	Square mile
Texas—Con.														
Farmers Branch city, Dallas County	24 250	24 863	27 492	9 213	8 908	7 847	31.1	12.0	31.1	12.0	779.7	2 020.8	296.2	767.8
Farmersville city, Collin County	2 640	2 360	2 311	1 120	989	972	8.5	3.3	8.0	3.1	330.0	851.6	140.0	361.3
First Colony CDP, Fort Bend County	18 327	...	...	5 976	...	...	24.2	9.3	24.2	9.3	757.3	1 970.6	246.9	642.6
Floresville city, Wilson County	5 247	4 381	3 707	1 838	1 499	1 134	12.3	4.8	12.3	4.8	426.6	1 093.1	149.4	382.9
Flower Mound town	15 527	4 402	1 685	5 366	1 642	711	83.0	32.1	83.0	32.0	187.1	485.2	64.7	167.7
Denton County	15 527	4 402	1 685	5 366	1 642	711	83.0	32.0	82.9	32.0	187.3	485.2	64.7	167.7
Tarrant County	–	...	...	–	...	...	–	–	–	–	–	–	–	–
Floydada city, Floyd County	3 896	4 193	4 109	1 641	1 630	1 517	5.2	2.0	5.2	2.0	749.2	1 948.0	315.6	820.5
Forest Hill city, Tarrant County	11 482	11 684	8 236	3 909	3 705	2 400	11.0	4.2	11.0	4.2	1 043.8	2 733.8	355.4	930.7
Forney town, Kaufman County	4 070	2 483	1 745	1 567	980	591	19.3	7.5	19.3	7.5	210.9	542.7	81.2	208.9
Fort Bliss CDP, El Paso County	13 915	12 687	13 288	2 807	1 887	2 153	16.0	6.2	16.0	6.2	869.7	2 244.4	175.4	452.7
Fort Hood CDP	35 580	31 250	32 597	5 618	2 794	2 821	39.3	15.2	39.2	15.1	907.7	2 356.3	143.3	372.1
Bell County	17 021	18 748	23 705	3 117	2 794	2 810	23.6	9.1	23.6	9.1	721.2	1 870.4	132.1	342.5
Coryell County	18 559	12 502	8 892	2 501	–	11	15.7	6.1	15.6	6.0	1 189.7	3 093.2	160.3	416.8
Fort Stockton city, Pecos County	8 524	8 688	8 283	3 190	2 934	2 559	11.2	4.3	11.2	4.3	761.1	1 982.3	284.8	741.9
Fort Worth city	447 619	385 164	393 455	194 429	156 031	139 110	744.5	287.4	728.0	281.1	614.9	1 592.4	267.1	691.7
Urban part	447 212	...	...	194 280	...	...	646.4	249.6	630.0	243.3	709.9	1 838.1	308.4	798.5
Rural part	407	...	...	149	...	...	98.1	37.9	98.0	37.8	4.2	10.8	1.5	3.9
Denton County	–	...	...	1	...	...	9.7	3.7	9.7	3.7	–	–	.1	.3
Rural part	–	...	...	1	...	...	9.7	3.7	9.7	3.7	–	–	.1	.3
Tarrant County	447 619	385 164	393 455	194 428	156 031	139 110	734.8	283.7	718.3	277.3	623.2	1 614.2	270.7	701.1
Urban part	447 212	...	...	194 280	...	...	646.4	249.6	630.0	243.3	709.9	1 838.1	308.4	798.5
Rural part	407	...	...	148	...	...	88.4	34.1	88.3	34.1	4.6	11.9	1.7	4.3
Fredericksburg city, Gillespie County	6 934	6 412	5 326	3 161	2 815	2 177	10.6	4.1	10.6	4.1	654.2	1 691.2	298.2	771.0
Freeport city, Brazoria County	11 389	13 444	11 997	4 835	4 978	4 307	33.1	12.8	29.7	11.5	383.5	990.3	162.8	420.4
Freer city, Duval County	3 271	3 213	...	1 308	1 180	...	10.5	4.1	10.4	4.0	314.5	817.8	125.8	327.0
Fresno CDP, Fort Bend County	3 182	...	...	1 069	...	...	22.5	8.7	22.5	8.7	141.4	365.7	47.5	122.9
Friendswood city	22 814	10 719	5 675	8 048	3 507	1 540	53.7	20.7	53.7	20.7	424.8	1 102.1	149.9	388.8
Galveston County	14 979	10 719	5 675	5 163	3 507	1 540	42.3	16.3	42.3	16.3	354.1	919.0	122.1	316.7
Harris County	7 835	–	...	2 885	–	...	11.4	4.4	11.4	4.4	687.3	1 780.7	253.1	655.7
Friona city, Parmer County	3 688	3 809	3 111	1 315	1 260	1 023	3.4	1.3	3.4	1.3	1 084.7	2 836.9	386.8	1 011.5
Frisco city	6 141	3 499	1 845	2 263	1 227	583	88.6	34.2	88.5	34.2	69.4	179.6	25.6	66.2
Urban part	4 989	...	...	1 830	...	...	14.5	5.6	14.5	5.6	344.1	890.9	126.2	326.8
Rural part	1 152	...	...	433	...	...	74.1	28.6	74.0	28.6	15.6	40.3	5.9	15.1
Collin County	5 873	3 414	1 845	2 140	1 203	583	66.7	25.7	66.6	25.7	88.2	228.5	32.1	83.3
Urban part	4 989	...	...	1 830	...	...	14.5	5.6	14.5	5.6	344.1	890.9	126.2	326.8
Rural part	884	...	...	310	...	...	52.2	20.1	52.1	20.1	17.0	44.0	6.0	15.4
Denton County	268	85	...	123	24	...	21.9	8.5	21.9	8.5	12.2	31.5	5.6	14.5
Rural part	268	...	...	123	...	...	21.9	8.5	21.9	8.5	12.2	31.5	5.6	14.5
Gainesville city, Cooke County	14 256	14 081	13 830	6 421	6 054	5 227	34.9	13.5	34.9	13.5	408.5	1 056.0	184.0	475.6
Galena Park city, Harris County	10 033	9 879	10 479	3 297	3 392	3 287	12.9	5.0	12.9	5.0	777.8	2 006.6	255.6	659.4
Galveston city, Galveston County	59 070	61 902	61 809	30 898	27 850	23 003	415.4	160.4	119.6	46.2	493.9	1 278.6	258.3	668.8
Urban part	58 263	61 382	...	29 183	26 341	...	224.3	86.6	77.6	30.0	750.8	1 942.1	376.1	972.8
Rural part	807	520	...	1 715	1 509	...	191.1	73.8	42.0	16.2	19.2	49.8	40.8	105.9
Garland city	180 650	138 857	81 437	69 595	48 328	24 376	148.5	57.3	148.5	57.3	1 216.5	3 152.7	468.7	1 214.6
Collin County	15	–	...	5	–	...	1.5	.6	1.5	.6	10.0	25.0	3.3	8.3
Dallas County	180 635	138 857	81 437	69 590	48 328	24 376	146.9	56.7	146.9	56.7	1 229.6	3 185.8	473.7	1 227.3
Rockwall County	–	–	...	–	–	...	.1	–	.1	–	–	–	–	–
Gatesville city, Coryell County	11 492	r6 078	4 683	2 909	r2 572	1 984	21.3	8.2	21.3	8.2	539.5	1 401.5	136.6	354.8
Georgetown city, Williamson County	14 842	9 468	6 395	5 767	3 342	2 119	40.1	15.5	34.8	13.5	426.5	1 099.4	165.7	427.2
George West city, Live Oak County	2 586	2 627	2 022	1 013	922	646	4.9	1.9	4.9	1.9	527.8	1 361.1	206.7	533.2
Giddings city, Lee County	4 093	3 950	2 783	1 754	1 500	1 106	13.4	5.2	13.3	5.1	307.7	802.5	131.9	343.9
Gilmer city, Upshur County	4 822	5 167	4 196	2 140	2 246	1 652	10.2	3.9	10.2	3.9	472.7	1 236.4	209.8	548.7
Gladewater city	6 027	6 548	5 574	2 699	2 792	2 187	31.8	12.3	30.4	11.7	198.3	515.1	88.8	230.7
Gregg County	3 747	4 311	4 300	1 798	1 975	1 747	19.1	7.4	19.1	7.4	196.2	506.4	94.1	243.0
Upshur County	2 280	2 237	1 274	901	817	440	12.7	4.9	11.3	4.4	201.8	518.2	79.7	204.8
Glenn Heights city	4 564	1 033	257	1 919	392	84	18.1	7.0	18.1	7.0	252.2	652.0	106.0	274.1
Dallas County	3 768	1 008	257	1 632	382	84	12.4	4.8	12.4	4.8	303.9	785.0	131.6	340.0
Ellis County	796	25	(NA)	287	10	(NA)	5.7	2.2	5.7	2.2	139.6	361.8	50.4	130.5
Gonzales city, Gonzales County	6 527	7 152	5 854	2 619	2 732	2 122	9.0	3.5	9.0	3.5	725.2	1 864.9	291.0	748.3
Graham city, Young County	8 986	9 170	7 477	4 073	3 760	2 946	14.2	5.5	14.2	5.5	632.8	1 633.8	286.8	740.5
Granbury city, Hood County	4 045	3 332	2 473	2 050	1 459	1 019	11.1	4.3	9.7	3.7	417.0	1 093.2	211.3	554.1
Grand Prairie city	99 616	71 462	50 904	38 721	25 091	16 471	202.5	78.2	177.4	68.5	561.5	1 454.2	218.3	565.3
Dallas County	81 527	65 726	47 731	30 836	22 907	15 336	140.1	54.1	121.3	46.8	672.1	1 742.0	254.2	658.9
Ellis County	3	5	...	2	3	...	2.2	.8	1.8	.7	1.7	4.3	1.1	2.9
Tarrant County	18 086	5 731	3 173	7 883	2 181	1 135	60.3	23.3	54.2	20.9	333.7	865.4	145.4	377.2
Grand Saline city, Van Zandt County	2 630	2 709	2 257	1 200	1 210	951	5.0	1.9	5.0	1.9	526.0	1 384.2	240.0	631.6
Grapevine city	29 202	11 801	7 049	11 907	5 052	2 257	90.2	34.8	81.0	31.3	360.5	933.0	147.0	380.4
Urban part	29 167	11 593	...	11 889	4 987	...	36.1	14.0	36.0	13.9	810.2	2 098.3	330.3	855.3
Rural part	35	208	...	18	65	...	54.0	20.9	44.9	17.3	.8	2.0	.4	1.0
Dallas County	3	39	...	2	16	...	1.7	.7	1.7	.7	1.8	4.3	1.2	2.9
Rural part	3	39	...	2	16	...	1.7	.7	1.7	.7	1.8	4.3	1.2	2.9
Denton County	–	...	...	–	...	...	.8	.3	.3	.1	–	–	–	–
Rural part	–	...	...	–	...	...	.8	.3	.3	.1	–	–	–	–
Tarrant County	29 199	11 762	7 049	11 905	5 036	2 257	87.6	33.8	79.0	30.5	369.6	957.3	150.7	390.3

TIPSII [UPF] GPH21 CENSUS90 71583900 08/27/93 11:03 AM MACHINE: C DATA:CENSUS90*PH211PSDA00. 08/26/93 14:50:22 TAPE: NONE FRAME: 572
TSF:CENSUS90*92. 08/26/93 14:51:46 UTF:CENSUS90*93. 08/26/93 14:51:47 META:CENSUS90*PH211TABLES00. 08/26/93 15:23:55

Table 45. Population and Housing Units, 1970 to 1990; Area Measurements and Density: 1990—Con.

[For information concerning historical counts, see "User Notes." Density is computed using land area. For definitions of terms and meanings of symbols, see text]

State Place and [In Selected States] County Subdivision [2,500 or More Persons]	Population			Housing units			1990 area measurements				1990 density			
							Total area		Land area		Population per—		Housing units per—	
	1990	1980	1970	1990	1980	1970	Square kilometers	Square miles	Square kilometers	Square miles	Square kilometer	Square mile	Square kilometer	Square mile
Texas—Con.														
Grapevine city—Con.														
Tarrant County—Con.														
Urban part	29 167	11 593	...	11 889	4 987	...	36.1	14.0	36.0	13.9	810.2	2 098.3	330.3	855.3
Rural part	32	169	...	16	49	...	51.5	19.9	42.9	16.6	.7	1.9	.4	1.0
Greenville city, Hunt County	23 071	22 161	22 043	10 163	9 425	8 356	63.6	24.6	61.6	23.8	374.5	969.4	165.0	427.0
Groesbeck city, Limestone County	3 185	3 373	2 396	1 405	1 545	1 006	8.5	3.3	8.5	3.3	374.7	965.2	165.3	425.8
Groves city, Jefferson County	16 513	17 090	18 067	6 576	6 489	5 442	13.5	5.2	13.5	5.2	1 223.2	3 175.6	487.1	1 264.6
Gun Barrel City town, Henderson County	3 526	2 118	327	2 130	1 721	338	10.4	4.0	10.3	4.0	342.3	881.5	206.8	532.5
Hallettsville city, Lavaca County	2 718	2 865	2 712	1 239	1 275	1 090	5.7	2.2	5.7	2.2	476.8	1 235.5	217.4	563.2
Haltom City city, Tarrant County	32 856	29 014	28 127	14 030	11 086	9 219	32.0	12.4	32.0	12.3	1 026.8	2 671.2	438.4	1 140.7
Hamilton city, Hamilton County	2 937	3 189	2 760	1 530	1 639	1 272	6.7	2.6	6.7	2.6	438.4	1 129.6	228.4	588.5
Hamlin city	2 791	3 248	3 325	1 253	1 355	1 329	13.8	5.3	13.8	5.3	202.2	526.6	90.8	236.4
Fisher County	3	–	3	1	–	3	2.4	.9	2.3	.9	1.3	3.3	.4	1.1
Jones County	2 788	3 248	3 322	1 252	1 355	1 326	11.4	4.4	11.4	4.4	244.6	633.6	109.8	284.5
Harker Heights city, Bell County	12 841	7 345	4 216	5 182	2 817	1 336	29.6	11.4	29.6	11.4	433.8	1 126.4	175.1	454.6
Harlingen city, Cameron County	48 735	43 543	33 503	17 798	14 525	10 780	70.2	27.1	69.7	26.9	699.2	1 811.7	255.4	661.6
Haskell city, Haskell County	3 362	3 782	3 655	1 622	1 652	1 483	8.8	3.4	8.8	3.4	382.0	988.8	184.3	477.1
Hearne city, Robertson County	5 132	5 418	4 982	2 103	2 103	1 745	10.6	4.1	10.6	4.1	484.2	1 251.7	198.4	512.9
Hebbronville CDP, Jim Hogg County	4 465	4 684	4 079	1 741	1 558	1 306	14.9	5.7	14.9	5.7	299.7	783.3	116.8	305.4
Hedwig Village city, Harris County	2 616	2 506	3 255	1 033	1 034	1 000	2.2	.9	2.2	.9	1 189.1	2 906.7	469.5	1 147.8
Hempstead city, Waller County	3 551	3 456	1 891	1 545	1 440	715	10.4	4.0	10.4	4.0	341.4	887.8	148.6	386.3
Henderson city, Rusk County	11 139	11 473	10 187	4 856	4 624	3 845	28.5	11.0	28.3	10.9	393.6	1 021.9	171.6	445.5
Henrietta city, Clay County	2 896	3 149	2 897	1 387	1 370	1 180	11.1	4.3	11.0	4.2	263.3	689.5	126.1	330.2
Hereford city, Deaf Smith County	14 745	15 853	13 414	5 404	5 481	4 485	14.5	5.6	14.5	5.6	1 016.9	2 633.0	372.7	965.0
Hewitt city, McLennan County	8 983	5 247	569	3 207	1 815	197	17.6	6.8	17.6	6.8	510.4	1 321.0	182.2	471.6
Hidalgo city, Hidalgo County	3 292	2 288	1 289	880	555	333	9.2	3.5	9.0	3.5	365.8	940.6	97.8	251.4
Highland Park town, Dallas County	8 739	8 909	10 133	3 930	3 953	4 306	5.8	2.2	5.8	2.2	1 506.7	3 972.3	677.6	1 786.4
Highlands CDP, Harris County	6 632	6 467	3 462	2 455	2 383	1 127	17.0	6.6	16.0	6.2	414.5	1 069.7	153.4	396.0
Highland Village city, Denton County	7 027	3 246	516	2 352	1 031	200	12.8	4.9	10.8	4.2	650.6	1 673.1	217.8	560.0
Hillsboro city, Hill County	7 072	7 397	7 224	3 212	3 238	2 960	21.5	8.3	21.5	8.3	328.9	852.0	149.4	387.0
Hitchcock city, Galveston County	5 868	r6 103	5 565	2 333	r2 232	1 650	92.2	35.6	86.8	33.5	67.6	175.2	26.9	69.6
Urban part	5 467	...	...	2 187	...	...	18.4	7.1	18.3	7.1	298.7	770.0	119.5	308.0
Rural part	401	...	...	146	...	...	73.8	28.5	68.4	26.4	5.9	15.2	2.1	5.5
Hollywood Park town, Bexar County	2 841	3 231	2 299	1 116	1 075	661	3.8	1.5	3.8	1.5	747.6	1 894.0	293.7	744.0
Homestead Meadows CDP, El Paso County	4 978	...	...	1 312	...	...	51.2	19.8	51.2	19.8	97.2	251.4	25.6	66.3
Hondo city, Medina County	6 018	6 057	5 487	2 202	2 039	1 706	24.0	9.2	23.9	9.2	251.8	654.1	92.1	239.3
Hooks city, Bowie County	2 684	2 507	2 545	1 207	1 004	912	5.3	2.0	5.3	2.0	506.4	1 342.0	227.7	603.5
Houston city	1 630 553	1 595 138	1 233 535	726 435	678 324	428 036	1 455.1	561.8	1 398.3	539.9	1 166.1	3 020.1	519.5	1 345.5
Fort Bend County	27 027	16 270	53	9 093	5 033	16	28.8	11.1	28.8	11.1	938.4	2 434.9	315.7	819.2
Harris County	1 603 524	1 578 849	1 233 473	717 341	673 279	428 015	1 421.5	548.9	1 365.1	527.1	1 174.7	3 042.2	525.5	1 360.9
Montgomery County	2	19	9	1	12	5	4.7	1.8	4.4	1.7	.5	1.2	.2	.6
Humble city, Harris County	12 060	6 729	3 272	5 260	2 996	1 130	25.6	9.9	25.5	9.9	472.9	1 218.2	206.3	531.3
Hunters Creek Village city, Harris County	3 954	4 215	3 959	1 460	1 377	1 120	5.0	1.9	5.0	1.9	790.8	2 081.1	292.0	768.4
Huntsville city, Walker County	27 925	23 936	17 610	9 136	7 292	4 548	54.7	21.1	54.3	21.0	514.3	1 329.8	168.3	435.0
Hurst city, Tarrant County	33 574	31 420	27 215	13 801	12 291	8 481	25.6	9.9	25.6	9.9	1 311.5	3 391.3	539.1	1 394.0
Hutchins city, Dallas County	2 719	2 837	1 755	1 128	953	560	22.4	8.6	22.0	8.5	123.6	319.9	51.3	132.7
Ingleside city, San Patricio County	5 696	5 436	3 763	2 274	1 887	1 187	27.0	10.4	27.0	10.4	211.0	547.7	84.2	218.7
Iowa Park city, Wichita County	6 072	6 184	5 796	2 417	2 256	1 832	9.7	3.8	8.7	3.4	697.9	1 785.9	277.8	710.9
Irving city, Dallas County	155 037	109 943	97 260	71 059	43 100	30 342	176.3	68.1	175.1	67.6	885.4	2 293.4	405.8	1 051.2
Jacinto City city, Harris County	9 343	8 953	9 563	3 127	3 159	3 020	4.8	1.9	4.8	1.9	1 946.5	4 917.4	651.5	1 645.8
Jacksboro city, Jack County	3 350	4 000	3 554	1 659	1 753	1 439	14.0	5.4	13.5	5.2	248.1	644.2	122.9	319.0
Jacksonville city, Cherokee County	12 765	12 264	9 734	5 045	4 859	3 786	32.7	12.6	32.7	12.6	390.4	1 013.1	154.3	400.4
Jasper city, Jasper County	6 959	6 959	6 251	2 909	2 773	2 213	19.6	7.6	19.6	7.6	355.1	915.7	148.4	382.8
Jersey Village city, Harris County	4 826	4 084	765	1 543	1 235	210	6.6	2.5	6.5	2.5	742.5	1 930.4	237.4	617.2
Jollyville CDP	15 206	...	...	6 713	...	...	20.4	7.9	20.4	7.9	745.4	1 924.8	329.1	849.7
Travis County	1 112	...	...	400	...	...	.6	.2	.6	.2	1 853.3	5 560.0	666.7	2 000.0
Williamson County	14 094	...	...	6 313	...	...	19.8	7.6	19.8	7.6	711.8	1 854.5	318.8	830.7
Joshua city, Johnson County	3 828	1 470	924	1 561	643	349	14.8	5.7	14.8	5.7	258.6	671.6	105.5	273.9
Jourdanton city, Atascosa County	3 220	2 743	1 841	1 172	1 029	599	8.5	3.3	8.5	3.3	378.8	975.8	137.9	355.2
Junction city, Kimble County	2 654	2 593	2 654	1 247	1 175	1 014	5.9	2.3	5.9	2.3	449.8	1 153.9	211.4	542.2
Karnes City town, Karnes County	2 916	3 296	2 926	1 101	1 183	912	5.5	2.1	5.5	2.1	530.2	1 388.6	200.2	524.3
Katy city	8 005	5 660	2 923	2 954	2 025	946	20.8	8.0	20.8	8.0	384.9	1 000.6	142.0	369.3
Fort Bend County	709	517	579	364	229	205	4.0	1.6	4.0	1.6	177.3	443.1	91.0	227.5
Harris County	6 453	4 475	2 017	2 289	1 594	637	12.7	4.9	12.7	4.9	508.1	1 316.9	180.2	467.1
Waller County	843	668	327	301	202	104	4.1	1.6	4.1	1.6	205.6	526.9	73.4	188.1
Kaufman city, Kaufman County	5 238	4 658	4 012	2 067	1 671	1 426	9.1	3.5	9.1	3.5	575.6	1 496.6	227.1	590.6
Keene city, Johnson County	3 944	3 013	2 440	1 414	986	770	6.1	2.4	6.1	2.4	646.6	1 643.3	231.8	589.2
Keller city, Tarrant County	13 683	4 156	1 474	4 792	1 423	491	47.4	18.3	47.4	18.3	288.7	747.7	101.1	261.9
Kenedy city, Karnes County	3 763	4 356	4 156	1 453	1 562	1 398	8.5	3.3	8.5	3.3	442.7	1 140.3	170.9	440.3
Kennedale city, Tarrant County	4 096	2 594	3 076	1 623	971	966	10.4	4.0	10.4	4.0	393.8	1 024.0	156.1	405.8
Kermit city, Winkler County	6 875	8 015	7 884	2 985	3 035	2 924	6.5	2.5	6.5	2.5	1 057.7	2 750.0	459.2	1 194.0
Kerrville city, Kerr County	17 384	15 276	12 672	8 315	6 422	4 546	40.8	15.8	40.2	15.5	432.4	1 121.5	206.8	536.5
Kilgore city	11 066	r11 331	9 495	4 878	r4 733	3 711	30.9	11.9	30.9	11.9	358.1	929.9	157.9	409.9
Gregg County	8 258	r8 788	7 275	3 779	r3 742	2 964	25.8	10.0	25.7	9.9	321.3	834.1	147.0	381.7
Rusk County	2 808	2 543	2 220	1 099	991	747	5.1	2.0	5.1	2.0	550.6	1 404.0	215.5	549.5

TIPSII [UPF] GPH21 CENSUS90 71583900 08/27/93 11:03 AM MACHINE: C DATA:CENSUS90*PH211PSDA00, 08/26/93 14:50:22 TAPE: NONE FRAME: 573
TSF:CENSUS90*92, 08/26/93 14:51:46 UTF:CENSUS90*93, 08/26/93 14:51:47 META:CENSUS90*PH211TABLES00, 08/26/93 15:23:55

Table 45. Population and Housing Units, 1970 to 1990; Area Measurements and Density: 1990—Con.

[For information concerning historical counts, see "User Notes." Density is computed using land area. For definitions of terms and meanings of symbols, see text]

State Place and [In Selected States] County Subdivision [2,500 or More Persons]	Population			Housing units			1990 area measurements				1990 density			
							Total area		Land area		Population per—		Housing units per—	
	1990	1980	1970	1990	1980	1970	Square kilometers	Square miles	Square kilometers	Square miles	Square kilometer	Square mile	Square kilometer	Square mile
Texas—Con.														
Killeen city, Bell County	63 535	46 296	35 507	26 439	19 726	12 285	71.8	27.7	71.7	27.7	886.1	2 293.7	368.7	954.5
Kingsland CDP, Llano County	2 725	2 241	...	2 031	1 550	...	25.3	9.8	23.4	9.0	116.5	302.8	86.8	225.7
Kingsville city, Kleberg County	25 276	28 808	28 915	10 100	9 946	8 753	33.0	12.7	32.9	12.7	768.3	1 990.2	307.0	795.3
Kingwood CDP	37 397	16 261	...	12 810	5 431	...	40.3	15.6	40.1	15.5	932.6	2 412.7	319.5	826.5
Harris County	37 350	16 094	...	12 790	5 374	...	37.9	14.7	37.7	14.6	990.7	2 558.2	339.3	876.0
Montgomery County	47	167	...	20	57	...	2.3	.9	2.3	.9	20.4	52.2	8.7	22.2
Kirby city, Bexar County	8 326	r6 435	3 238	3 006	r2 216	939	4.9	1.9	4.8	1.8	1 734.6	4 625.6	626.3	1 670.0
Lackland AFB CDP, Bexar County	9 352	14 459	19 141	894	617	862	12.6	4.9	12.6	4.9	742.2	1 908.6	71.0	182.4
Lacy-Lakeview city, McLennan County	3 617	2 752	2 558	1 810	1 118	928	7.2	2.8	7.2	2.8	502.4	1 291.8	251.4	646.4
La Feria city, Cameron County	4 360	3 495	2 642	1 571	1 197	893	3.3	1.3	3.3	1.3	1 321.2	3 353.8	476.1	1 208.5
La Grange city, Fayette County	3 951	3 768	3 092	1 955	1 762	1 324	8.2	3.2	8.2	3.2	481.8	1 234.7	238.4	610.9
La Joya city, Hidalgo County	2 604	2 018	1 217	690	569	352	5.1	2.0	5.0	1.9	520.8	1 370.5	138.0	363.2
Lake Dallas city, Denton County	3 656	3 177	1 431	1 559	1 287	562	6.7	2.6	5.8	2.2	630.3	1 661.8	268.8	708.6
Lake Jackson city, Brazoria County	22 776	19 102	13 376	8 964	6 982	3 912	37.7	14.5	35.7	13.8	638.0	1 650.4	251.1	649.6
Lakeway city, Travis County	4 044	790	...	2 259	674	...	10.0	3.9	9.5	3.7	425.7	1 093.0	237.8	610.5
Lake Worth city, Tarrant County	4 591	4 394	4 958	1 778	1 624	1 572	6.5	2.5	6.5	2.5	706.3	1 836.4	273.5	711.2
La Marque city, Galveston County	14 120	15 372	16 131	5 943	5 840	5 011	37.0	14.3	36.9	14.3	382.7	987.4	161.1	415.6
Lamesa city, Dawson County	10 809	11 790	11 559	4 339	4 434	4 055	12.1	4.7	12.1	4.7	893.3	2 299.8	358.6	923.2
Lampasas city, Lampasas County	6 382	6 165	5 922	2 863	2 586	2 280	15.0	5.8	14.9	5.8	428.3	1 100.3	192.1	493.6
Lancaster city, Dallas County	22 117	14 807	10 522	8 446	5 077	3 195	75.5	29.2	75.5	29.1	292.9	760.0	111.9	290.2
La Porte city, Harris County	27 910	14 062	7 149	9 966	5 010	2 387	52.6	20.3	49.9	19.3	559.3	1 446.1	199.7	516.4
Laredo city, Webb County	122 899	91 449	69 024	33 998	25 250	18 446	86.1	33.2	85.1	32.9	1 444.2	3 735.5	399.5	1 033.4
Laughlin AFB CDP, Val Verde County	2 556	2 994	3 458	659	659	658	15.3	5.9	15.3	5.9	167.1	433.2	43.1	111.7
League City city	30 159	16 578	10 818	11 381	5 947	3 322	135.7	52.4	133.1	51.4	226.6	586.8	85.5	221.4
Urban part	29 975	16 410	8 030	11 317	5 892	(NA)	90.4	34.9	87.8	33.9	341.4	884.2	128.9	333.8
Rural part	184	168	2 788	64	55	(NA)	45.3	17.5	45.3	17.5	4.1	10.5	1.4	3.7
Galveston County	30 026	16 578	10 818	11 334	5 947	3 322	130.1	50.2	127.6	49.3	235.3	609.0	88.8	229.9
Urban part	29 842	16 410	8 030	11 270	5 892	(NA)	84.8	32.7	82.3	31.8	362.6	938.4	136.9	354.4
Rural part	184	168	2 788	64	55	(NA)	45.3	17.5	45.3	17.5	4.1	10.5	1.4	3.7
Harris County	133	...	...	47	...	...	5.6	2.2	5.6	2.2	23.8	60.5	8.4	21.4
Urban part	133	...	...	47	...	...	5.6	2.2	5.6	2.2	23.8	60.5	8.4	21.4
Leander city	3 398	2 179	...	1 278	791	...	11.1	4.3	11.1	4.3	306.1	790.2	115.1	297.2
Travis County	–	...	...	–	...	...	.7	.3	.7	.3	–	–	–	–
Williamson County	3 398	2 179	...	1 278	791	...	10.4	4.0	10.4	4.0	326.7	849.5	122.9	319.5
Leon Valley city, Bexar County	9 581	r9 088	2 487	3 653	r3 329	774	8.9	3.4	8.9	3.4	1 076.5	2 817.9	410.4	1 074.4
Levelland city, Hockley County	13 986	13 809	11 445	5 286	4 902	3 844	25.6	9.9	25.5	9.9	548.5	1 412.7	207.3	533.9
Lewisville city	46 521	24 273	9 264	19 724	8 694	2 980	107.7	41.6	93.3	36.0	498.6	1 292.3	211.4	547.9
Urban part	45 499	...	...	19 286	...	...	41.9	16.2	41.8	16.1	1 088.5	2 826.0	461.4	1 197.9
Rural part	1 022	...	...	438	...	...	65.8	25.4	51.5	19.9	19.8	51.4	8.5	22.0
Dallas County	555	...	...	562	...	...	.7	.3	.7	.3	792.9	1 850.0	802.9	1 873.3
Urban part	555	...	...	562	...	...	.2	.1	.2	.1	2 775.0	5 550.0	2 810.0	5 620.0
Rural part	–	...	...	–	...	...	.5	.2	.5	.2	–	–	–	–
Denton County	45 966	24 273	9 264	19 162	8 694	2 980	107.0	41.3	92.6	35.7	496.4	1 287.6	206.9	536.8
Urban part	44 944	...	...	18 724	...	...	41.7	16.1	41.6	16.0	1 080.4	2 809.0	450.1	1 170.3
Rural part	1 022	...	...	438	...	...	65.3	25.2	51.0	19.7	20.0	51.9	8.6	22.2
Liberty city, Liberty County	7 733	7 945	5 591	3 125	3 120	1 928	92.9	35.9	92.0	35.5	84.1	217.8	34.0	88.0
Urban part	7 547	...	...	3 009	...	...	44.7	17.3	44.4	17.1	170.0	441.3	67.8	176.0
Rural part	186	...	...	116	...	...	48.1	18.6	47.6	18.4	3.9	10.1	2.4	6.3
Littlefield city, Lamb County	6 489	7 409	6 738	2 791	2 831	2 622	15.5	6.0	15.5	6.0	418.6	1 081.5	180.1	465.2
Live Oak city, Bexar County	10 023	8 183	2 779	3 671	2 634	856	12.2	4.7	12.1	4.7	828.3	2 132.6	303.4	781.1
Livingston town, Polk County	5 019	4 928	3 965	2 211	2 143	1 508	21.0	8.1	21.0	8.1	239.0	619.6	105.3	273.0
Llano city, Llano County	2 962	3 071	2 608	1 437	1 323	1 102	8.9	3.4	8.5	3.3	348.5	897.6	169.1	435.5
Lockhart city, Caldwell County	9 205	7 953	6 489	3 468	2 810	2 182	22.0	8.5	22.0	8.5	418.4	1 082.9	157.6	408.0
Longview city	70 311	62 762	45 547	30 293	25 106	16 187	135.7	52.4	135.5	52.3	518.9	1 344.4	223.6	579.2
Gregg County	68 655	61 085	45 547	29 620	24 426	16 187	128.1	49.5	127.8	49.4	537.2	1 389.8	231.8	599.6
Harrison County	1 656	1 677	...	673	680	...	7.6	2.9	7.6	2.9	217.9	571.0	88.6	232.1
Lopezville CDP, Hidalgo County	2 827	...	...	740	...	...	2.8	1.1	2.8	1.1	1 009.6	2 570.0	264.3	672.7
Lost Creek CDP, Travis County	4 095	...	...	1 352	...	...	7.5	2.9	7.5	2.9	546.0	1 412.1	180.3	466.2
Lubbock city, Lubbock County	186 206	r174 361	149 101	77 852	r67 177	49 120	269.9	104.2	269.7	104.1	690.4	1 788.7	288.7	747.9
Lufkin city, Angelina County	30 206	28 562	23 049	12 488	10 957	8 127	61.4	23.7	61.1	23.6	494.4	1 279.9	204.4	529.2
Luling city, Caldwell County	4 661	5 039	4 719	2 042	2 024	1 870	7.9	3.0	7.9	3.0	590.0	1 553.7	258.5	680.7
Lumberton city, Hardin County	6 640	2 480	...	2 438	815	...	23.4	9.0	23.4	9.0	283.8	737.8	104.2	270.9
McAllen city, Hidalgo County	84 021	66 281	37 636	28 597	21 834	11 057	84.2	32.5	84.0	32.4	1 000.3	2 593.2	340.4	882.6
McGregor city, McLennan County	4 683	4 513	4 365	1 876	1 743	1 551	14.0	5.4	14.0	5.4	334.5	867.2	134.0	347.4
McKinney city, Collin County	21 283	16 256	15 193	8 539	6 248	5 298	116.2	44.9	115.0	44.4	185.1	479.3	74.3	192.3
Urban part	21 076	...	...	8 461	...	...	81.7	31.5	81.0	31.3	260.2	673.4	104.5	270.3
Rural part	207	...	...	78	...	...	34.5	13.3	34.0	13.1	6.1	15.8	2.3	6.0
Madisonville city, Madison County	3 569	3 660	2 881	1 554	1 521	1 132	9.4	3.6	9.2	3.5	387.9	1 019.7	168.9	444.0
Mansfield city	15 607	8 102	3 658	5 517	2 803	1 165	100.6	38.8	100.3	38.7	155.6	403.3	55.0	142.6
Urban part	14 956	...	...	5 257	...	...	51.3	19.8	51.3	19.8	291.5	755.4	102.5	265.5
Rural part	651	...	...	260	...	...	49.3	19.0	48.9	18.9	13.3	34.4	5.3	13.8
Ellis County	142	...	...	54	...	...	4.5	1.7	4.5	1.7	31.6	83.5	12.0	31.8
Rural part	142	...	...	54	...	...	4.5	1.7	4.5	1.7	31.6	83.5	12.0	31.8
Johnson County	617	22	–	243	9	–	23.0	8.9	23.0	8.9	26.8	69.3	10.6	27.3
Urban part	344	...	...	125	...	...	3.0	1.2	3.0	1.2	114.7	286.7	41.7	104.2

TIPSII [UPF] GPH21 CENSUS90 71583900 08/27/93 11:03 AM MACHINE: C DATA:CENSUS90*PH21TIPSDA00. 08/26/93 14:50:22 TAPE: NONE FRAME: 574
TSF:CENSUS90*92. 08/26/93 14:51:46 UTF:CENSUS90*93. 08/26/93 14:51:47 META:CENSUS90*PH21TABLES00. 08/26/93 15:23:55

Table 45. Population and Housing Units, 1970 to 1990; Area Measurements and Density: 1990—Con.

[For information concerning historical counts, see "User Notes." Density is computed using land area. For definitions of terms and meanings of symbols, see text]

State Place and [In Selected States] County Subdivision [2,500 or More Persons]	Population			Housing units			1990 area measurements				1990 density			
							Total area		Land area		Population per—		Housing units per—	
	1990	1980	1970	1990	1980	1970	Square kilometers	Square miles	Square kilometers	Square miles	Square kilometer	Square mile	Square kilometer	Square mile
Texas—Con.														
Mansfield city—Con.														
Johnson County—Con.														
Rural part	273	...	...	118	...	...	19.9	7.7	19.9	7.7	13.7	35.5	5.9	15.3
Tarrant County	14 848	8 080	3 658	5 220	2 794	1 165	73.1	28.2	72.8	28.1	204.0	528.4	71.7	185.8
Urban part	14 612	...	...	5 132	...	...	48.3	18.6	48.3	18.6	302.5	785.6	106.3	275.9
Rural part	236	...	...	88	...	...	24.9	9.6	24.6	9.5	9.6	24.8	3.6	9.3
Manvel city, Brazoria County	3 733	3 549	106	1 315	1 187	41	74.1	28.6	74.1	28.6	50.4	130.5	17.7	46.0
Urban part	3 534	...	...	1 242	...	...	49.5	19.1	49.5	19.1	71.4	185.0	25.1	65.0
Rural part	199	...	...	73	...	...	24.6	9.5	24.6	9.5	8.1	20.9	3.0	7.7
Marble Falls city, Burnet County	4 007	3 252	2 209	1 840	1 367	856	15.4	5.9	13.9	5.4	288.3	742.0	132.4	340.7
Marlin city, Falls County	6 386	7 099	6 351	3 015	3 174	2 551	11.8	4.6	11.7	4.5	545.8	1 419.1	257.7	670.0
Marshall city, Harrison County	23 682	24 921	22 937	9 683	9 557	8 324	62.3	24.1	62.2	24.0	380.7	986.8	155.7	403.5
Mathis city, San Patricio County	5 423	5 667	5 351	1 673	1 540	1 511	5.2	2.0	5.2	2.0	1 042.9	2 711.5	321.7	836.5
Meadows city, Fort Bend County	4 606	...	...	1 496	...	...	2.3	.9	2.3	.9	2 002.6	5 117.8	650.4	1 662.2
Mercedes city, Hidalgo County	12 694	11 851	9 355	4 042	3 863	2 757	19.3	7.5	19.2	7.4	661.1	1 715.4	210.5	546.2
Mesquite city, Dallas County	101 484	67 053	55 131	39 251	22 253	15 290	111.1	42.9	110.9	42.8	915.1	2 371.1	353.9	917.1
Mexia city, Limestone County	6 933	7 094	5 943	3 088	3 163	2 595	13.4	5.2	13.4	5.2	517.4	1 333.3	230.4	593.8
Midland city	89 443	70 525	59 463	38 453	26 947	20 927	170.9	66.0	170.5	65.8	524.6	1 359.3	225.5	584.4
Martin County	–	...	...	–	...	...	23.4	9.0	23.2	9.0	–	–	–	–
Midland County	89 443	70 525	59 463	38 453	26 947	20 927	147.6	57.0	147.3	56.9	607.2	1 571.9	261.1	675.8
Midlothian city, Ellis County	5 141	3 219	2 322	2 068	1 199	858	63.0	24.3	62.5	24.1	82.3	213.3	33.1	85.8
Urban part	4 596	...	...	1 866	...	...	15.2	5.9	15.2	5.9	302.4	779.0	122.8	316.3
Rural part	545	...	...	202	...	...	47.8	18.5	47.4	18.3	11.5	29.8	4.3	11.0
Mineola city, Wood County	4 321	4 346	3 926	1 916	1 865	1 583	13.7	5.3	13.5	5.2	320.1	831.0	141.9	368.5
Mineral Wells city	14 870	14 468	18 411	6 256	6 253	6 918	54.6	21.1	52.7	20.3	282.2	732.5	118.7	308.2
Urban part	14 388	...	...	6 243	...	...	34.9	13.5	34.8	13.5	413.4	1 065.8	179.4	462.4
Rural part	482	...	...	13	...	...	19.7	7.6	17.9	6.9	26.9	69.9	.7	1.9
Palo Pinto County	14 388	14 348	17 253	6 242	6 227	6 502	35.2	13.6	35.1	13.6	409.9	1 057.9	177.8	459.0
Urban part	14 384	...	...	6 240	...	...	33.4	12.9	33.3	12.9	432.0	1 115.0	187.4	483.7
Rural part	4	...	...	2	...	...	1.8	.7	1.8	.7	2.2	5.7	1.1	2.9
Parker County	482	120	1 158	14	26	416	19.4	7.5	17.6	6.8	27.4	70.9	.8	2.1
Urban part	4	...	...	3	...	...	1.5	.6	1.5	.6	2.7	6.7	2.0	5.0
Rural part	478	...	...	11	...	...	17.9	6.9	16.1	6.2	29.7	77.1	.7	1.8
Mission city, Hidalgo County	28 653	r22 653	13 043	10 658	r8 285	3 724	36.0	13.9	36.0	13.9	795.9	2 061.4	296.1	766.8
Mission Bend CDP	24 945	...	...	8 035	...	...	13.6	5.3	13.5	5.2	1 847.8	4 797.1	595.2	1 545.2
Fort Bend County	14 195	...	...	4 682	...	...	8.4	3.3	8.4	3.3	1 689.9	4 301.5	557.4	1 418.8
Harris County	10 750	...	...	3 353	...	...	5.2	2.0	5.1	2.0	2 107.8	5 375.0	657.5	1 676.5
Missouri City city	36 176	r24 423	4 136	12 346	r8 134	1 144	60.6	23.4	60.1	23.2	601.9	1 559.3	205.4	532.2
Fort Bend County	32 219	r20 487	963	10 920	r6 861	300	57.3	22.1	56.7	21.9	568.2	1 471.2	192.6	498.6
Harris County	3 957	3 936	3 173	1 426	1 273	844	3.3	1.3	3.3	1.3	1 199.1	3 043.8	432.1	1 096.9
Monahans city	8 101	8 397	8 333	3 305	3 164	2 857	60.5	23.4	60.5	23.3	133.9	347.7	54.6	141.8
Urban part	8 101	...	...	3 305	...	...	10.9	4.2	10.9	4.2	743.2	1 928.8	303.2	786.9
Rural part	–	...	...	–	...	...	49.6	19.2	49.6	19.2	–	–	–	–
Ward County	8 101	8 393	8 333	3 305	3 163	2 857	39.5	15.2	39.4	15.2	205.6	533.0	83.9	217.4
Urban part	8 101	...	...	3 305	...	...	10.9	4.2	10.9	4.2	743.2	1 928.8	303.2	786.9
Rural part	–	...	...	–	...	...	28.6	11.0	28.6	11.0	–	–	–	–
Winkler County	–	4	(NA)	–	1	(NA)	21.0	8.1	21.0	8.1	–	–	–	–
Rural part	–	...	...	–	...	...	21.0	8.1	21.0	8.1	–	–	–	–
Morton city, Cochran County	2 597	2 674	2 738	980	1 010	991	3.8	1.5	3.8	1.5	683.4	1 731.3	257.9	653.3
Mount Pleasant city, Titus County	12 291	11 003	9 459	4 670	4 293	3 527	26.3	10.2	25.8	10.0	476.4	1 229.1	181.0	467.0
Muleshoe city, Bailey County	4 571	4 842	4 525	1 893	1 803	1 562	8.9	3.4	8.9	3.4	513.6	1 344.4	212.7	556.8
Nacogdoches city, Nacogdoches County	30 872	27 149	22 544	12 253	10 061	7 040	64.8	25.0	64.6	24.9	477.9	1 239.8	189.7	492.1
Nassau Bay city, Harris County	4 320	4 526	...	2 283	2 186	...	3.5	1.3	3.3	1.3	1 309.1	3 323.1	691.8	1 756.2
Navasota city, Grimes County	6 296	5 971	5 111	2 480	2 275	1 879	15.6	6.0	15.6	6.0	403.6	1 049.3	159.0	413.3
Nederland city, Jefferson County	16 192	16 855	16 810	6 501	6 039	4 925	12.9	5.0	12.9	5.0	1 255.2	3 238.4	504.0	1 300.2
New Boston town, Bowie County	5 057	4 628	4 034	2 171	1 893	1 508	8.6	3.3	8.6	3.3	588.0	1 532.4	252.4	657.9
New Braunfels city	27 334	22 402	17 859	11 065	8 544	6 144	66.2	25.6	65.9	25.4	414.8	1 076.1	167.9	435.6
Comal County	27 091	22 375	17 859	10 977	8 532	6 144	60.2	23.3	59.9	23.1	452.3	1 172.8	183.3	475.2
Guadalupe County	243	27	...	88	12	...	6.0	2.3	6.0	2.3	40.5	105.7	14.7	38.3
Nocona city, Montague County	2 870	2 992	2 871	1 457	1 461	1 276	7.1	2.7	7.1	2.7	404.2	1 063.0	205.2	539.6
North Richland Hills city, Tarrant County	45 895	30 592	16 514	18 121	11 296	4 819	47.3	18.3	47.2	18.2	972.4	2 521.7	383.9	995.7
Odessa city	89 699	90 027	78 380	37 751	33 450	26 142	91.8	35.4	91.6	35.4	979.2	2 533.9	412.1	1 066.4
Ector County	89 504	90 027	78 380	37 664	33 450	26 142	84.2	32.5	84.1	32.5	1 064.3	2 754.0	447.8	1 158.9
Midland County	195	...	...	87	...	...	7.6	2.9	7.5	2.9	26.0	67.2	11.6	30.0
Olney city, Young County	3 519	4 060	3 624	1 793	1 818	1 581	5.3	2.0	5.3	2.0	664.0	1 759.5	338.3	896.5
Orange city, Orange County	19 381	23 628	24 457	8 532	9 197	8 183	59.7	23.0	55.5	21.4	349.2	905.7	153.7	398.7
Ozona CDP, Crockett County	3 181	3 766	2 864	1 339	1 415	1 195	12.1	4.7	12.1	4.7	262.9	676.8	110.7	284.9
Palacios town, Matagorda County	4 418	4 667	3 642	1 896	1 914	1 356	12.7	4.9	12.2	4.7	362.1	940.0	155.4	403.4
Palestine city, Anderson County	18 042	15 948	14 525	7 676	6 529	5 572	45.3	17.5	44.9	17.3	401.8	1 042.9	171.0	443.7
Pampa city, Gray County	19 959	21 396	21 726	9 475	9 014	8 504	22.6	8.7	22.6	8.7	883.1	2 294.1	419.2	1 089.1
Paris city, Lamar County	24 699	25 498	23 441	11 191	10 957	9 099	74.7	28.8	70.4	27.2	350.8	908.1	159.0	411.4
Pasadena city, Harris County	119 363	112 560	89 957	47 539	44 355	29 728	114.7	44.3	113.4	43.8	1 052.6	2 725.2	419.2	1 085.4
Pearland city	18 697	13 248	6 444	6 827	4 643	1 866	51.1	19.7	51.0	19.7	366.6	949.1	133.9	346.5
Brazoria County	17 234	12 461	6 444	6 320	4 342	1 866	48.7	18.8	48.7	18.8	353.9	916.7	129.8	336.2
Harris County	1 463	787	...	507	301	...	2.4	.9	2.4	.9	609.6	1 625.6	211.3	563.3

TIPSII [UPF] GPH21 CENSUS90 71583900 08/27/93 11:03 AM MACHINE: C DATA:CENSUS90*PH21TIPSDA00, 08/26/93 14:50:22 TAPE: NONE FRAME: 575
TSF:CENSUS90*92, 08/26/93 14:51:46 UTF:CENSUS90*93, 08/26/93 14:51:47 META:CENSUS90*PH21TABLES00, 08/26/93 15:23:55

Table 45. Population and Housing Units, 1970 to 1990; Area Measurements and Density: 1990—Con.

[For information concerning historical counts, see "User Notes." Density is computed using land area. For definitions of terms and meanings of symbols, see text]

State Place and [In Selected States] County Subdivision [2,500 or More Persons]	Population			Housing units			1990 area measurements				1990 density			
							Total area		Land area		Population per—		Housing units per—	
	1990	1980	1970	1990	1980	1970	Square kilometers	Square miles	Square kilometers	Square miles	Square kilometer	Square mile	Square kilometer	Square mile
Texas—Con.														
Pearsall city, Frio County	6 924	7 383	5 545	2 281	2 421	1 631	11.0	4.2	10.9	4.2	635.2	1 648.6	209.3	543.1
Pecan Grove CDP, Fort Bend County	9 502	...	...	3 466	...	...	22.2	8.6	22.1	8.5	430.0	1 117.9	156.8	407.8
Pecos city, Reeves County	12 069	12 855	12 682	4 432	4 394	3 915	18.9	7.3	18.9	7.3	638.6	1 653.3	234.5	607.1
Perryton city, Ochiltree County	7 607	7 991	7 810	3 301	3 222	2 696	9.2	3.6	9.2	3.6	826.8	2 113.1	358.8	916.9
Pflugerville city, Travis County	4 444	745	549	1 504	300	184	6.4	2.5	6.4	2.5	694.4	1 777.6	235.0	601.6
Pharr city, Hidalgo County	32 921	21 381	15 829	11 031	6 098	4 173	40.9	15.8	40.9	15.8	804.9	2 083.6	269.7	698.2
Pilot Point city, Denton County	2 538	2 211	1 663	1 044	878	609	7.6	2.9	7.6	2.9	333.9	875.2	137.4	360.0
Pinehurst CDP, Montgomery County	3 284	...	...	1 239	...	...	23.4	9.0	23.4	9.0	140.3	364.9	52.9	137.7
Pinehurst city, Orange County	2 682	r2 928	2 198	1 218	r1 171	742	4.9	1.9	4.9	1.9	547.3	1 411.6	248.6	641.1
Piney Point Village city, Harris County	3 197	2 958	2 548	1 188	956	702	5.5	2.1	5.5	2.1	581.3	1 522.4	216.0	565.7
Pittsburg city, Camp County	4 007	4 245	3 844	1 742	1 768	1 477	8.2	3.2	8.2	3.2	488.7	1 252.2	212.4	544.4
Plainview city, Hale County	21 700	22 187	19 096	8 152	8 062	6 976	33.7	13.0	33.7	13.0	643.9	1 669.2	241.9	627.1
Plano city	128 713	72 331	17 872	47 370	24 261	6 153	171.7	66.3	171.6	66.2	750.1	1 944.3	276.0	715.6
Collin County	128 673	72 329	17 872	47 354	24 259	6 153	166.7	64.4	166.6	64.3	772.3	2 001.1	284.2	736.5
Denton County	40	2	...	16	2	...	5.1	2.0	5.0	1.9	8.0	21.1	3.2	8.4
Pleasanton city, Atascosa County	7 678	6 346	5 407	2 980	2 533	1 808	16.5	6.4	16.5	6.4	465.3	1 199.7	180.6	465.6
Port Arthur city, Jefferson County	58 724	61 251	57 371	25 746	24 133	20 080	356.6	137.7	200.0	77.2	293.6	760.7	128.7	333.5
Urban part	58 056	...	...	25 461	...	...	184.6	71.3	118.3	45.7	490.8	1 270.4	215.2	557.1
Rural part	668	...	...	285	...	...	171.9	66.4	81.7	31.5	8.2	21.2	3.5	9.0
Port Isabel city, Cameron County	4 467	3 769	3 067	1 720	1 202	921	7.2	2.8	5.4	2.1	827.2	2 127.1	318.5	819.0
Portland city	12 224	12 023	7 302	4 566	4 025	2 172	22.1	8.5	15.2	5.9	804.2	2 071.9	300.4	773.9
Nueces County	–	–	–	–	–	–	6.4	2.5	–	–	–	–	–	–
San Patricio County	12 224	12 023	7 302	4 566	4 025	2 172	15.7	6.0	15.2	5.9	804.2	2 071.9	300.4	773.9
Port Lavaca city, Calhoun County	10 886	10 911	10 491	4 319	3 753	3 020	26.5	10.2	16.6	6.4	655.8	1 700.9	260.2	674.8
Port Neches city, Jefferson County	12 974	13 944	10 894	5 246	5 288	3 587	23.8	9.2	23.6	9.1	549.7	1 425.7	222.3	576.5
Post city, Garza County	3 768	3 961	3 854	1 547	1 476	1 434	9.8	3.8	9.7	3.8	388.5	991.6	159.5	407.1
Poteet city, Atascosa County	3 206	3 086	3 013	1 079	986	917	4.9	1.9	4.9	1.9	654.3	1 687.4	220.2	567.9
Prairie View city, Waller County	4 004	3 993	3 796	698	518	418	18.7	7.2	18.7	7.2	214.1	556.1	37.3	96.9
Premont city, Jim Wells County	2 914	2 984	3 282	1 069	1 007	977	4.4	1.7	4.4	1.7	662.3	1 714.1	243.0	628.8
Presidio city, Presidio County	3 072	...	...	1 049	...	...	9.7	3.7	9.7	3.7	316.7	830.3	108.1	283.5
Quanah city, Hardeman County	3 413	3 890	3 948	1 673	1 759	1 708	9.0	3.5	9.0	3.5	379.2	975.1	185.9	478.0
Ranger city, Eastland County	2 803	3 142	3 094	1 362	1 334	1 316	18.5	7.1	18.1	7.0	154.9	400.4	75.2	194.6
Raymondville city, Willacy County	8 880	9 493	7 987	2 838	2 758	2 397	7.0	2.7	7.0	2.7	1 268.6	3 288.9	405.4	1 051.1
Red Oak city, Ellis County	3 124	1 882	767	1 174	609	267	6.9	2.7	6.9	2.7	452.8	1 157.0	170.1	434.8
Refugio town, Refugio County	3 158	3 898	4 340	1 404	1 513	1 478	4.0	1.5	4.0	1.5	789.5	2 105.3	351.0	936.0
Rendon CDP, Tarrant County	7 658	...	...	2 873	...	...	64.7	25.0	64.7	25.0	118.4	306.3	44.4	114.9
Richardson city	74 840	72 496	48 405	28 734	25 391	13 997	73.2	28.3	73.2	28.3	1 022.4	2 644.5	392.5	1 015.3
Collin County	9 979	6 780	2 393	3 823	2 334	766	26.3	10.2	26.3	10.1	379.4	988.0	145.4	378.5
Dallas County	64 861	65 716	46 012	24 911	23 057	13 231	46.9	18.1	46.9	18.1	1 383.0	3 583.5	531.2	1 376.3
Richland Hills city, Tarrant County	7 978	7 977	8 865	3 270	3 195	2 760	8.1	3.1	8.1	3.1	984.9	2 573.5	403.7	1 054.8
Richmond city, Fort Bend County	9 801	9 692	5 777	3 453	3 193	1 605	9.3	3.6	8.7	3.4	1 126.6	2 882.6	396.9	1 015.6
Richwood city, Brazoria County	2 732	2 591	1 452	1 267	955	443	4.0	1.5	3.8	1.5	718.9	1 821.3	333.4	844.7
Rio Grande City CDP, Starr County	9 891	8 930	5 676	2 958	2 687	1 589	19.0	7.3	18.6	7.2	531.8	1 373.8	159.0	410.8
River Oaks city, Tarrant County	6 580	6 890	8 193	2 877	2 850	2 881	5.2	2.0	5.2	2.0	1 265.4	3 290.0	553.3	1 438.5
Robinson city, McLennan County	7 111	6 074	3 807	2 586	2 015	1 111	87.8	33.9	87.8	33.9	81.0	209.8	29.5	76.3
Urban part	6 544	5 180	...	2 363	1 685	...	52.1	20.1	52.1	20.1	125.6	325.6	45.4	117.6
Rural part	567	894	...	223	330	...	35.7	13.8	35.7	13.8	15.9	41.1	6.2	16.2
Robstown city, Nueces County	12 849	12 100	11 217	4 135	3 394	3 098	23.9	9.2	23.9	9.2	537.6	1 396.6	173.0	449.5
Rockdale city, Milam County	5 235	5 611	4 655	2 358	2 255	1 737	8.1	3.1	8.1	3.1	646.3	1 688.7	291.1	760.6
Rockport city, Aransas County	4 753	3 686	3 879	2 721	2 111	1 885	21.5	8.3	15.1	5.8	314.8	819.5	180.2	469.1
Rockwall city, Rockwall County	10 486	5 939	3 121	4 360	2 389	1 044	38.5	14.9	38.0	14.7	275.9	713.3	114.7	296.6
Roma city, Starr County	8 059	3 384	2 154	2 293	907	606	7.0	2.7	6.7	2.6	1 202.8	3 099.6	342.2	881.9
Rosenberg city, Fort Bend County	20 183	r17 840	12 098	7 420	r6 104	3 813	29.3	11.3	29.2	11.3	691.2	1 786.1	254.1	656.6
Round Rock city	30 923	r12 740	2 811	11 699	r4 456	825	49.8	19.2	49.5	19.1	624.7	1 619.0	236.3	612.5
Travis County	–	–	...	1	–	...	1.4	.5	1.4	.5	–	–	.7	2.0
Williamson County	30 923	r12 740	2 811	11 698	r4 456	825	48.4	18.7	48.1	18.6	642.9	1 662.5	243.2	628.9
Rowlett city	23 260	7 522	2 243	8 153	2 534	675	48.5	18.7	48.4	18.7	480.6	1 243.9	168.5	436.0
Dallas County	19 907	6 348	2 189	7 049	2 096	640	44.8	17.3	44.8	17.3	444.4	1 150.7	157.3	407.5
Rockwall County	3 353	1 174	54	1 104	438	35	3.6	1.4	3.6	1.4	931.4	2 395.0	306.7	788.6
Rusk city, Cherokee County	4 366	4 681	4 914	1 486	1 582	1 176	17.4	6.7	17.3	6.7	252.4	651.6	85.9	221.8
Sachse city	5 346	1 640	777	1 891	532	226	23.8	9.2	23.4	9.0	228.5	594.0	80.8	210.1
Collin County	194	29	6	69	11	3	6.0	2.3	5.8	2.3	33.4	84.3	11.9	30.0
Dallas County	5 152	1 611	771	1 822	521	223	17.8	6.9	17.5	6.8	294.4	757.6	104.1	267.9
Saginaw city, Tarrant County	8 551	5 736	2 382	3 007	1 935	685	19.4	7.5	19.4	7.5	440.8	1 140.1	155.0	400.9
San Angelo city, Tom Green County	84 474	73 240	63 884	34 619	28 331	22 123	130.0	50.2	124.0	47.9	681.2	1 763.5	279.2	722.7
San Antonio city, Bexar County	935 933	r785 940	654 153	365 414	r277 807	203 226	874.2	337.5	862.6	333.0	1 085.0	2 810.6	423.6	1 097.3
San Benito city, Cameron County	20 125	17 988	15 176	6 543	5 588	4 360	24.0	9.2	23.5	9.1	856.4	2 211.5	278.4	719.0
San Diego city	4 983	5 225	4 490	1 700	1 614	1 333	4.2	1.6	4.2	1.6	1 186.4	3 114.4	404.8	1 062.5
Duval County	4 109	4 331	3 759	1 401	1 316	1 141	3.5	1.3	3.5	1.3	1 174.0	3 160.8	400.3	1 077.7
Jim Wells County	874	894	731	299	298	192	.8	.3	.8	.3	1 092.5	2 913.3	373.8	996.7
San Elizario CDP, El Paso County	4 385	1 548	...	1 069	417	...	22.0	8.5	22.0	8.5	199.3	515.9	48.6	125.8
Sanger city, Denton County	3 508	2 574	1 603	1 388	968	598	6.8	2.6	6.8	2.6	515.9	1 349.2	204.1	533.8
San Juan city, Hidalgo County	10 815	7 608	5 070	3 158	2 334	1 395	9.5	3.7	9.5	3.7	1 138.4	2 923.0	332.4	853.5
San Leon CDP, Galveston County	3 328	1 745	...	1 986	1 418	...	12.7	4.9	12.6	4.9	264.1	679.2	157.6	405.3
San Marcos city	28 743	23 420	18 860	10 923	7 151	4 838	45.4	17.5	45.1	17.4	637.3	1 651.9	242.2	627.8

TIPSII [UPF] GPH21 CENSUS90 71583900 08/27/93 11:03 AM MACHINE: C DATA:CENSUS90*PH211PSDA00. 08/26/93 14:50:22 TAPE: NONE FRAME: 576
TSF:CENSUS90*92. 08/26/93 14:51:46 UTF:CENSUS90*93. 08/26/93 14:51:47 META:CENSUS90*PH211TABLES00. 08/26/93 15:23:55

Table 45. Population and Housing Units, 1970 to 1990; Area Measurements and Density: 1990—Con.

[For information concerning historical counts, see "User Notes." Density is computed using land area. For definitions of terms and meanings of symbols, see text]

State Place and [In Selected States] County Subdivision [2,500 or More Persons]	Population			Housing units			1990 area measurements				1990 density			
							Total area		Land area		Population per—		Housing units per—	
	1990	1980	1970	1990	1980	1970	Square kilometers	Square miles	Square kilometers	Square miles	Square kilometer	Square mile	Square kilometer	Square mile
Texas—Con.														
San Marcos city—Con.														
Caldwell County	–	...	...	–	...	...	6.6	2.5	6.6	2.5	–	–	–	–
Hays County	28 743	23 420	18 860	10 923	7 151	4 838	38.9	15.0	38.6	14.9	744.6	1 929.1	283.0	733.1
San Saba town, San Saba County	2 626	r2 850	2 555	1 266	r1 241	1 062	4.5	1.7	4.5	1.7	583.6	1 544.7	281.3	744.7
Sansom Park city, Tarrant County	3 928	3 921	4 771	1 482	1 480	1 492	3.2	1.2	3.2	1.2	1 227.5	3 273.3	463.1	1 235.0
Santa Fe city, Galveston County	8 429	6 172	...	3 195	2 199	...	32.9	12.7	32.9	12.7	256.2	663.7	97.1	251.6
Schertz city	10 555	7 262	4 061	4 105	2 458	1 235	58.0	22.4	58.0	22.4	182.0	471.2	70.8	183.3
Urban part	10 317	...	...	4 012	...	...	36.8	14.2	36.8	14.2	280.4	726.5	109.0	282.5
Rural part	238	...	...	93	...	...	21.3	8.2	21.3	8.2	11.2	29.0	4.4	11.3
Bexar County	414	2	–	160	1	–	25.0	9.6	25.0	9.6	16.6	43.1	6.4	16.7
Urban part	176	...	...	67	...	...	3.7	1.4	3.7	1.4	47.6	125.7	18.1	47.9
Rural part	238	...	...	93	...	...	21.3	8.2	21.3	8.2	11.2	29.0	4.4	11.3
Comal County	129	26	...	60	7	...	11.4	4.4	11.4	4.4	11.3	29.3	5.3	13.6
Urban part	129	...	...	60	...	...	11.4	4.4	11.4	4.4	11.3	29.3	5.3	13.6
Guadalupe County	10 012	7 234	4 061	3 885	2 450	1 235	21.7	8.4	21.7	8.4	461.4	1 191.9	179.0	462.5
Urban part	10 012	...	...	3 885	...	...	21.7	8.4	21.7	8.4	461.4	1 191.9	179.0	462.5
Seabrook city	6 685	4 670	3 811	3 419	2 222	1 473	55.7	21.5	14.8	5.7	451.7	1 172.8	231.0	599.8
Chambers County	–	–	...	–	–	...	38.8	15.0	–	–	–	–	–	–
Galveston County	–	–	–	–	–	–	.2	.1	–	–	–	–	–	–
Harris County	6 685	4 670	3 811	3 419	2 222	1 473	16.8	6.5	14.8	5.7	451.7	1 172.8	231.0	599.8
Seagoville city	8 969	7 304	4 390	3 347	2 516	1 299	42.1	16.3	42.0	16.2	213.5	553.6	79.7	206.6
Dallas County	8 969	7 298	4 390	3 346	2 514	1 299	38.1	14.7	37.9	14.6	236.6	614.3	88.3	229.2
Kaufman County	–	6	...	1	2	...	4.0	1.6	4.0	1.6	–	–	.3	.6
Sealy city, Austin County	4 541	3 875	2 685	1 905	1 500	1 042	10.7	4.1	10.7	4.1	424.4	1 107.6	178.0	464.6
Seguin city, Guadalupe County	18 853	17 854	15 934	7 145	6 200	5 033	30.9	11.9	30.7	11.9	614.1	1 584.3	232.7	600.4
Seminole city, Gaines County	6 342	6 080	5 007	2 312	2 136	1 793	6.7	2.6	6.7	2.6	946.6	2 439.2	345.1	889.2
Serenada CDP, Williamson County	3 242	...	...	1 092	...	...	17.2	6.6	17.2	6.6	188.5	491.2	63.5	165.5
Seymour city, Baylor County	3 185	3 657	3 469	1 675	1 688	1 557	6.9	2.7	6.9	2.7	461.6	1 179.6	242.8	620.4
Sherman city, Grayson County	31 601	30 413	29 061	14 261	12 890	10 596	97.0	37.4	96.8	37.4	326.5	844.9	147.3	381.3
Silsbee city, Hardin County	6 368	7 684	7 271	2 659	2 944	2 546	16.7	6.4	16.7	6.4	381.3	995.0	159.2	415.5
Sinton city, San Patricio County	5 549	6 044	5 563	2 031	2 079	1 876	5.7	2.2	5.7	2.2	973.5	2 522.3	356.3	923.2
Slaton city, Lubbock County	6 078	6 804	6 583	2 440	2 481	2 287	14.2	5.5	14.2	5.5	428.0	1 105.1	171.8	443.6
Smithville city, Bastrop County	3 196	3 470	2 959	1 554	1 559	1 240	6.7	2.6	6.7	2.6	477.0	1 229.2	231.9	597.7
Snyder city, Scurry County	12 195	12 705	11 171	5 231	4 849	4 163	20.3	7.8	20.3	7.8	600.7	1 563.5	257.7	670.6
Socorro town, El Paso County	22 995	...	...	5 449	...	...	45.3	17.5	45.3	17.5	507.6	1 314.0	120.3	311.4
Sonora city, Sutton County	2 751	3 856	2 149	1 201	1 401	807	6.0	2.3	6.0	2.3	458.5	1 196.1	200.2	522.2
South Houston city, Harris County	14 207	13 293	11 527	4 818	4 621	3 804	7.8	3.0	7.8	3.0	1 821.4	4 735.7	617.7	1 606.0
Southlake city	7 065	2 808	2 031	2 445	988	628	56.4	21.8	55.9	21.6	126.4	327.1	43.7	113.2
Denton County	242	16	3	111	5	1	6.2	2.4	5.7	2.2	42.5	110.0	19.5	50.5
Tarrant County	6 823	2 792	2 028	2 334	983	627	50.2	19.4	50.2	19.4	135.9	351.7	46.5	120.3
Spearman city, Hansford County	3 197	3 413	3 435	1 385	1 401	1 180	5.4	2.1	5.4	2.1	592.0	1 522.4	256.5	659.5
Spring CDP, Harris County	33 111	...	...	11 469	...	...	61.9	23.9	61.8	23.9	535.8	1 385.4	185.6	479.9
Spring Valley city, Harris County	3 392	3 353	3 170	1 345	1 225	934	3.4	1.3	3.4	1.3	997.6	2 609.2	395.6	1 034.6
Stafford town	8 397	4 755	2 906	3 211	1 660	857	18.1	7.0	18.1	7.0	463.9	1 199.6	177.4	458.7
Fort Bend County	8 090	4 526	2 845	3 121	1 584	843	17.9	6.9	17.9	6.9	452.0	1 172.5	174.4	452.3
Harris County	307	229	61	90	76	14	.2	.1	.2	.1	1 535.0	3 070.0	450.0	900.0
Stamford city	3 817	4 542	4 558	1 856	1 955	2 049	33.1	12.8	15.2	5.9	251.1	646.9	122.1	314.6
Haskell County	36	45	130	48	40	211	24.7	9.5	7.0	2.7	5.1	13.3	6.9	17.8
Jones County	3 781	4 497	4 428	1 808	1 915	1 838	8.4	3.2	8.2	3.2	461.1	1 181.6	220.5	565.0
Stanton city, Martin County	2 576	2 314	2 117	999	868	780	3.7	1.4	3.7	1.4	696.2	1 840.0	270.0	713.6
Stephenville city, Erath County	13 502	11 881	9 277	6 333	5 218	3 740	21.1	8.1	21.0	8.1	643.0	1 666.9	301.6	781.9
Sugar Land city, Fort Bend County	24 529	8 826	3 318	8 579	2 801	1 006	33.4	12.9	31.8	12.3	771.4	1 994.2	269.8	697.5
Sulphur Springs city, Hopkins County	14 062	12 804	10 642	6 375	5 351	4 204	53.5	20.6	45.2	17.5	311.1	803.5	141.0	364.3
Sweeny town, Brazoria County	3 297	3 538	3 191	1 286	1 320	1 019	4.7	1.8	4.7	1.8	701.5	1 831.7	273.6	714.4
Sweetwater city, Nolan County	11 967	12 242	12 020	5 282	5 223	4 690	22.5	8.7	22.5	8.7	531.9	1 375.5	234.8	607.1
Taft city, San Patricio County	3 222	3 686	3 274	1 210	1 191	1 035	3.9	1.5	3.9	1.5	826.2	2 148.0	310.3	806.7
Tahoka city, Lynn County	2 868	3 262	2 956	1 222	1 235	1 136	6.2	2.4	6.2	2.4	462.6	1 195.0	197.1	509.2
Tanglewood Forest CDP, Travis County	2 941	...	...	1 430	...	...	4.1	1.6	4.1	1.6	717.3	1 838.1	348.8	893.8
Taylor city, Williamson County	11 472	10 619	9 616	4 727	4 183	3 468	27.9	10.8	27.9	10.8	411.2	1 062.2	169.4	437.7
Taylor Lake Village city, Harris County	3 394	3 669	990	1 205	1 130	267	3.3	1.3	2.9	1.1	1 170.3	3 085.5	415.5	1 095.5
Teague city, Freestone County	3 268	3 390	2 867	1 532	1 544	1 280	9.0	3.5	9.0	3.5	363.1	933.7	170.2	437.7
Temple city, Bell County	46 109	r42 354	33 431	20 718	r17 298	11 853	111.5	43.0	111.3	43.0	414.3	1 072.3	186.1	481.8
Terrell city, Kaufman County	12 490	r13 269	14 182	4 735	r4 601	4 100	45.7	17.6	45.7	17.6	273.3	709.7	103.6	269.0
Terrell Hills city, Bexar County	4 592	4 644	5 225	1 971	1 946	1 915	4.3	1.7	4.3	1.7	1 067.9	2 701.2	458.4	1 159.4
Texarkana city, Bowie County	31 656	31 271	30 497	14 313	13 058	11 563	54.7	21.1	54.5	21.1	580.8	1 500.3	262.6	678.3
Texas City city, Galveston County	40 822	r41 201	38 908	16 676	r14 967	12 301	203.5	78.6	160.9	62.1	253.7	657.4	103.6	268.5
Urban part	40 307	40 878	38 500	16 423	14 830	(NA)	121.7	47.0	88.3	34.1	456.5	1 182.0	186.0	481.6
Rural part	515	525	408	253	192	(NA)	81.8	31.6	72.6	28.0	7.1	18.4	3.5	9.0
The Colony city, Denton County	22 113	11 586	...	7 151	4 006	...	30.8	11.9	30.3	11.7	729.8	1 890.0	236.0	611.2
The Woodlands CDP, Montgomery County	29 205	8 443	...	11 389	3 408	...	43.6	16.8	42.4	16.4	688.8	1 780.8	268.6	694.5
Timberwood Park CDP, Bexar County	2 578	...	...	932	...	...	51.5	19.9	51.4	19.9	50.2	129.5	18.1	46.8
Tomball city	6 370	3 996	2 734	2 727	1 477	935	25.7	9.9	25.6	9.9	248.8	643.4	106.5	275.5
Harris County	6 370	3 996	2 734	2 727	1 477	935	25.5	9.8	25.5	9.8	249.8	650.0	106.9	278.3
Montgomery County	–	...	...	–	...	...	.2	.1	.2	.1	–	–	–	–
Town West CDP, Fort Bend County	6 166	...	...	1 981	...	...	2.7	1.0	2.7	1.0	2 283.7	6 166.0	733.7	1 981.0

TIPSII [UPF] GPH21 CENSUS90 71583900 08/27/93 11:03 AM MACHINE: C DATA:CENSUS90*PH211PSDA00, 08/26/93 14:50:22 TAPE: NONE FRAME: 577
TSF:CENSUS90*92, 08/26/93 14:51:46 UTF:CENSUS90*93, 08/26/93 14:51:47 META:CENSUS90*PH211TABLES00, 08/26/93 15:23:55

Table 45. Population and Housing Units, 1970 to 1990; Area Measurements and Density: 1990—Con.

[For information concerning historical counts, see "User Notes." Density is computed using land area. For definitions of terms and meanings of symbols, see text]

State Place and [In Selected States] County Subdivision [2,500 or More Persons]	Population			Housing units			1990 area measurements				1990 density			
							Total area		Land area		Population per—		Housing units per—	
	1990	1980	1970	1990	1980	1970	Square kilometers	Square miles	Square kilometers	Square miles	Square kilometer	Square mile	Square kilometer	Square mile
Texas—Con.														
Trinity city, Trinity County	2 648	2 620	2 512	1 289	1 262	994	9.8	3.8	9.8	3.8	270.2	696.8	131.5	339.2
Trophy Club town	3 922	...	...	1 583	...	...	9.7	3.8	9.7	3.7	404.3	1 060.0	163.2	427.8
Denton County	3 922	...	...	1 583	...	...	9.7	3.8	9.7	3.7	404.3	1 060.0	163.2	427.8
Tarrant County	–	...	...	–	...	...	–	–	–	–	–	–	–	–
Tulia city, Swisher County	4 699	5 033	5 294	1 974	1 951	1 917	8.3	3.2	8.3	3.2	566.1	1 468.4	237.8	616.9
Tyler city, Smith County	75 450	70 508	57 770	32 860	28 404	20 318	102.8	39.7	102.7	39.7	734.7	1 900.5	320.0	827.7
Universal City city, Bexar County	13 057	10 720	7 613	5 423	3 894	2 317	14.4	5.6	14.4	5.6	906.7	2 331.6	376.6	968.4
University Park city, Dallas County	22 259	22 254	23 498	8 983	9 043	9 009	9.7	3.7	9.6	3.7	2 318.6	6 015.9	935.7	2 427.8
Uvalde city, Uvalde County	14 729	14 178	10 764	5 248	4 649	3 512	14.3	5.5	14.3	5.5	1 030.0	2 678.0	367.0	954.2
Van Horn town, Culberson County	2 930	2 772	2 889	1 073	893	817	7.1	2.7	7.1	2.7	412.7	1 085.2	151.1	397.4
Vernon city, Wilbarger County	12 001	12 695	11 454	5 379	5 250	4 623	20.9	8.1	20.9	8.1	574.2	1 481.6	257.4	664.1
Victoria city, Victoria County	55 076	50 695	41 349	21 802	18 235	13 122	78.1	30.2	78.0	30.1	706.1	1 829.8	279.5	724.3
Vidor city, Orange County	10 935	r11 834	9 738	4 294	r4 368	2 979	27.4	10.6	27.4	10.6	399.1	1 031.6	156.7	405.1
Waco city, McLennan County	103 590	101 261	95 326	45 088	39 997	34 408	225.6	87.1	196.3	75.8	527.7	1 366.6	229.7	594.8
Wake Village city, Bowie County	4 757	3 865	2 408	1 900	1 430	762	4.1	1.6	4.1	1.6	1 160.2	2 973.1	463.4	1 187.5
Watauga city, Tarrant County	20 009	10 284	3 778	6 538	3 229	1 030	10.6	4.1	10.6	4.1	1 887.6	4 880.2	616.8	1 594.6
Waxahachie city, Ellis County	18 168	14 624	13 452	6 981	5 386	4 667	83.8	32.4	80.7	31.2	225.1	582.3	86.5	223.8
Urban part	17 753	...	...	6 857	...	...	45.5	17.6	42.5	16.4	417.7	1 082.5	161.3	418.1
Rural part	415	...	...	124	...	...	38.3	14.8	38.2	14.7	10.9	28.2	3.2	8.4
Weatherford city, Parker County	14 804	12 049	11 750	6 577	5 354	4 882	46.8	18.1	42.2	16.3	350.8	908.2	155.9	403.5
Webster city, Harris County	4 678	2 405	2 231	2 842	1 145	988	13.7	5.3	13.6	5.3	344.0	882.6	209.0	536.2
Wells Branch CDP, Travis County	7 094	...	...	3 894	...	...	5.8	2.2	5.7	2.2	1 244.6	3 224.5	683.2	1 770.0
Weslaco city, Hidalgo County	21 877	19 331	15 313	8 851	6 996	4 337	21.9	8.5	21.7	8.4	1 008.2	2 604.4	407.9	1 053.7
West city, McLennan County	2 515	2 485	2 406	1 159	1 077	940	3.5	1.4	3.5	1.4	718.6	1 796.4	331.1	827.9
West Columbia city, Brazoria County	4 372	4 109	3 335	1 788	1 575	1 164	6.6	2.6	6.6	2.6	662.4	1 681.5	270.9	687.7
West Lake Hills city, Travis County	2 542	2 166	1 488	1 046	838	541	9.6	3.7	9.6	3.7	264.8	687.0	109.0	282.7
West Odessa CDP, Ector County	16 568	...	...	5 978	...	...	170.8	65.9	170.8	65.9	97.0	251.4	35.0	90.7
West Orange city, Orange County	4 187	4 610	4 820	1 841	1 847	1 570	8.3	3.2	8.2	3.2	510.6	1 308.4	224.5	575.3
West University Place city, Harris County	12 920	12 010	13 317	5 680	5 768	5 532	5.2	2.0	5.2	2.0	2 484.6	6 460.0	1 092.3	2 840.0
Wharton city, Wharton County	9 011	9 033	7 881	3 942	3 652	2 741	14.0	5.4	14.0	5.4	643.6	1 668.7	281.6	730.0
Whitehouse city, Smith County	4 032	2 172	1 245	1 426	754	407	7.1	2.7	7.1	2.7	567.9	1 493.3	200.8	528.1
White Oak city, Gregg County	5 136	4 415	2 300	1 933	1 552	780	23.7	9.1	23.5	9.1	218.6	564.4	82.3	212.4
Whitesboro city, Grayson County	3 209	3 197	2 927	1 465	1 393	1 204	7.2	2.8	7.1	2.8	452.0	1 146.1	206.3	523.2
White Settlement city, Tarrant County	15 472	13 508	13 449	6 167	4 906	4 143	12.7	4.9	12.7	4.9	1 218.3	3 157.6	485.6	1 258.6
Wichita Falls city	96 259	94 201	96 265	40 364	37 949	33 040	140.2	54.1	140.2	54.1	686.6	1 779.3	287.9	746.1
Archer County	–	–	–	–	–	–	–	–	–	–	–	–	–	–
Wichita County	96 259	94 201	96 265	40 364	37 949	33 040	140.2	54.1	140.2	54.1	686.6	1 779.3	287.9	746.1
Willis city, Montgomery County	2 764	1 674	1 577	1 124	691	575	5.3	2.0	5.3	2.0	521.5	1 382.0	212.1	562.0
Wills Point city, Van Zandt County	2 986	2 631	2 636	1 239	1 142	1 000	8.0	3.1	8.0	3.1	373.3	963.2	154.9	399.7
Windcrest city, Bexar County	5 331	5 332	3 371	2 276	2 000	971	4.8	1.8	4.8	1.8	1 110.6	2 961.7	474.2	1 264.4
Windemere CDP, Travis County	3 207	...	...	1 255	...	...	6.6	2.5	6.6	2.5	485.9	1 282.8	190.2	502.0
Winnsboro city	2 904	3 458	3 064	1 456	1 569	1 311	8.7	3.4	8.7	3.4	333.8	854.1	167.4	428.2
Franklin County	671	862	855	316	382	337	2.5	.9	2.5	.9	268.4	745.6	126.4	351.1
Wood County	2 233	2 596	2 209	1 140	1 187	974	6.3	2.4	6.3	2.4	354.4	930.4	181.0	475.0
Winters city, Runnels County	2 905	3 061	2 907	1 321	1 298	1 196	7.0	2.7	5.5	2.1	528.2	1 383.3	240.2	629.0
Woodville town, Tyler County	2 636	2 821	2 662	1 096	1 114	1 010	8.2	3.2	8.2	3.2	321.5	823.8	133.7	342.5
Woodway city, McLennan County	8 695	7 091	4 819	3 228	2 301	1 368	17.1	6.6	17.1	6.6	508.5	1 317.4	188.8	489.1
Wylie city	8 716	3 152	2 675	3 496	1 118	892	80.7	31.2	42.3	16.3	206.1	534.7	82.6	214.5
Urban part	8 638	...	...	3 459	...	...	28.5	11.0	27.9	10.8	309.6	799.8	124.0	320.3
Rural part	78	...	...	37	...	...	52.1	20.1	14.4	5.6	5.4	13.9	2.6	6.6
Collin County	8 662	3 152	2 675	3 475	1 118	892	79.1	30.5	40.7	15.7	212.8	551.7	85.4	221.3
Urban part	8 584	...	...	3 438	...	...	26.9	10.4	26.3	10.2	326.4	841.6	130.7	337.1
Rural part	78	...	...	37	...	...	52.1	20.1	14.4	5.6	5.4	13.9	2.6	6.6
Dallas County	–	...	...	–	...	...	1.1	.4	1.1	.4	–	–	–	–
Urban part	–	...	...	–	...	...	1.1	.4	1.1	.4	–	–	–	–
Rockwall County	54	...	...	21	...	...	.5	.2	.5	.2	108.0	270.0	42.0	105.0
Urban part	54	...	...	21	...	...	.5	.2	.5	.2	108.0	270.0	42.0	105.0
Yoakum city	5 611	6 148	5 755	2 506	2 426	2 205	11.7	4.5	11.6	4.5	483.7	1 246.9	216.0	556.9
DeWitt County	2 154	2 325	2 456	937	925	942	4.7	1.8	4.7	1.8	458.3	1 196.7	199.4	520.6
Lavaca County	3 457	3 823	3 299	1 569	1 501	1 263	7.0	2.7	7.0	2.7	493.9	1 280.4	224.1	581.1
Zapata CDP, Zapata County	7 119	3 831	2 102	3 151	1 372	709	17.4	6.7	17.4	6.7	409.1	1 062.5	181.1	470.3
Utah	1 722 850	1 461 037	1 059 273	598 388	490 006	315 765	219 901.8	84 904.2	212 815.5	82 168.1	8.1	21.0	2.8	7.3
Alpine city, Utah County	3 492	2 649	1 047	792	619	246	17.9	6.9	17.9	6.9	195.1	506.1	44.2	114.8
American Fork city, Utah County	15 696	12 564	7 713	4 222	3 689	2 220	15.9	6.1	15.9	6.1	987.2	2 573.1	265.5	692.1
Blanding city, San Juan County	3 162	3 118	2 250	907	835	577	5.0	1.9	5.0	1.9	632.4	1 664.2	181.4	477.4
Bountiful city, Davis County	36 659	32 877	27 751	11 488	9 433	6 865	27.6	10.7	27.6	10.7	1 328.2	3 426.1	416.2	1 073.6
Brigham City city, Box Elder County	15 644	15 596	14 007	5 204	4 847	4 028	32.3	12.5	32.3	12.5	484.3	1 251.5	161.1	416.3
Canyon Rim CDP, Salt Lake County	10 527	...	...	3 932	...	...	5.4	2.1	5.4	2.1	1 949.4	5 012.9	728.1	1 872.4
Cedar City city, Iron County	13 443	10 972	8 946	4 356	3 591	2 523	29.0	11.2	29.0	11.2	463.6	1 200.3	150.2	388.9
Centerville city, Davis County	11 500	8 069	3 268	3 088	2 282	789	15.9	6.2	15.9	6.2	723.3	1 854.8	194.2	498.1
Clearfield city, Davis County	21 435	17 982	13 316	6 516	5 061	3 228	19.3	7.5	19.3	7.5	1 110.6	2 858.0	337.6	868.8
Clinton city, Davis County	7 945	5 777	1 768	2 053	1 507	420	14.3	5.5	14.3	5.5	555.6	1 444.5	143.6	373.3
Cottonwood Heights CDP, Salt Lake County	28 766	22 665	...	9 101	6 094	...	17.5	6.8	17.5	6.8	1 643.8	4 230.3	520.1	1 338.4
Cottonwood West CDP, Salt Lake County	17 476	11 117	...	7 157	3 998	...	10.0	3.8	10.0	3.8	1 747.6	4 598.9	715.7	1 883.4

TIPSII [UPF] GPH21 CENSUS90 71583900 08/27/93 11:03 AM MACHINE: C DATA:CENSUS90*PH211PSDA00. 08/26/93 14:50:22 TAPE: NONE FRAME: 578
TSF:CENSUS90*92. 08/26/93 14:51:46 UTF:CENSUS90*93. 08/26/93 14:51:47 META:CENSUS90*PH211TABLES00. 08/26/93 15:23:55

Table 45. Population and Housing Units, 1970 to 1990; Area Measurements and Density: 1990—Con.

[For information concerning historical counts, see "User Notes." Density is computed using land area. For definitions of terms and meanings of symbols, see text]

State Place and [In Selected States] County Subdivision [2,500 or More Persons]	Population			Housing units			1990 area measurements				1990 density			
							Total area		Land area		Population per—		Housing units per—	
	1990	1980	1970	1990	1980	1970	Square kilometers	Square miles	Square kilometers	Square miles	Square kilometer	Square mile	Square kilometer	Square mile
Utah—Con.														
Delta city, Millard County	2 998	1 930	1 610	1 012	652	514	7.6	2.9	7.6	2.9	394.5	1 033.8	133.2	349.0
Draper city	7 257	5 521	...	1 468	1 260	...	78.4	30.3	78.4	30.3	92.6	239.5	18.7	48.4
Urban part	7 178	5 521	...	1 449	1 260	...	34.1	13.2	34.1	13.2	210.5	543.8	42.5	109.8
Rural part	79	–	...	19	–	...	44.3	17.1	44.3	17.1	1.8	4.6	.4	1.1
Salt Lake County	7 257	5 521	...	1 468	1 260	...	58.3	22.5	58.3	22.5	124.5	322.5	25.2	65.2
Urban part	7 178	5 521	...	1 449	1 260	...	34.1	13.2	34.1	13.2	210.5	543.8	42.5	109.8
Rural part	79	–	...	19	–	...	24.2	9.3	24.2	9.3	3.3	8.5	.8	2.0
Utah County	–	...	...	–	...	...	20.1	7.8	20.1	7.8	–	–	–	–
Rural part	–	...	...	–	...	...	20.1	7.8	20.1	7.8	–	–	–	–
East Millcreek CDP, Salt Lake County	21 184	24 150	26 579	7 418	8 218	7 131	11.5	4.5	11.5	4.5	1 842.1	4 707.6	645.0	1 648.4
Ephraim city, Sanpete County	3 363	2 810	2 127	943	792	565	6.8	2.6	6.8	2.6	494.6	1 293.5	138.7	362.7
Farmington city, Davis County	9 028	4 691	2 526	2 243	1 286	706	13.7	5.3	13.7	5.3	659.0	1 703.4	163.7	423.2
Fruit Heights city, Davis County	3 900	2 728	800	1 001	743	186	5.7	2.2	5.7	2.2	684.2	1 772.7	175.6	455.0
Granite CDP, Salt Lake County	3 300	...	...	903	...	...	10.0	3.9	10.0	3.9	330.0	846.2	90.3	231.5
Grantsville city, Tooele County	4 500	4 419	2 931	1 472	1 348	818	44.9	17.4	44.8	17.3	100.4	260.1	32.9	85.1
Urban part	4 256	...	...	1 404	...	...	22.7	8.7	22.6	8.7	188.3	489.2	62.1	161.4
Rural part	244	...	...	68	...	...	22.3	8.6	22.3	8.6	10.9	28.4	3.0	7.9
Harrisville city, Weber County	3 004	1 371	749	795	402	207	7.2	2.8	7.2	2.8	417.2	1 072.9	110.4	283.9
Heber city, Wasatch County	4 782	4 362	3 245	1 653	1 497	1 013	5.5	2.1	5.5	2.1	869.5	2 277.1	300.5	787.1
Highland city, Utah County	5 002	2 435	...	1 015	521	...	17.2	6.6	17.2	6.6	290.8	757.9	59.0	153.8
Holladay-Cottonwood CDP, Salt Lake County	14 095	...	...	4 927	...	...	18.0	7.0	18.0	7.0	783.1	2 013.6	273.7	703.9
Hooper CDP, Weber County	3 468	...	...	929	...	...	29.3	11.3	29.0	11.2	119.6	309.6	32.0	82.9
Hurricane city, Washington County	3 915	2 361	1 408	1 325	833	441	57.2	22.1	57.2	22.1	68.4	177.1	23.2	60.0
Urban part	3 460	...	...	1 149	...	...	10.5	4.1	10.5	4.1	329.5	843.9	109.4	280.2
Rural part	455	...	...	176	...	...	46.7	18.0	46.7	18.0	9.7	25.3	3.8	9.8
Hyrum city, Cache County	4 829	3 952	2 340	1 305	1 106	634	9.7	3.7	9.6	3.7	503.0	1 305.1	135.9	352.7
Kanab city, Kane County	3 289	2 148	1 381	1 258	802	486	35.9	13.8	35.8	13.8	91.9	238.3	35.1	91.2
Urban part	3 160	...	...	1 217	...	...	15.3	5.9	15.3	5.9	206.5	535.6	79.5	206.3
Rural part	129	...	...	41	...	...	20.5	7.9	20.4	7.9	6.3	16.3	2.0	5.2
Kaysville city, Davis County	13 961	9 811	6 192	3 843	2 759	1 565	24.6	9.5	24.6	9.5	567.5	1 469.6	156.2	404.5
Kearns CDP, Salt Lake County	28 374	21 353	17 247	8 039	6 127	3 575	12.6	4.9	12.6	4.9	2 251.9	5 790.6	638.0	1 640.6
Layton city, Davis County	41 784	22 862	13 603	13 462	6 965	3 420	47.6	18.4	47.3	18.3	883.4	2 283.3	284.6	735.6
Lehi city, Utah County	8 475	6 848	4 659	2 421	2 004	1 290	14.7	5.7	14.7	5.7	576.5	1 486.8	164.7	424.7
Lindon city, Utah County	3 818	2 796	1 644	902	705	401	22.3	8.6	21.8	8.4	175.1	454.5	41.4	107.4
Little Cottonwood Creek Valley CDP, Salt Lake County	5 042	...	...	1 556	...	...	5.2	2.0	5.2	2.0	969.6	2 521.0	299.2	778.0
Logan city, Cache County	32 762	26 844	22 333	11 440	9 893	6 729	38.0	14.7	36.6	14.1	895.1	2 323.5	312.6	811.3
Maeser CDP, Uintah County	2 598	2 216	1 248	848	669	345	16.8	6.5	16.8	6.5	154.6	399.7	50.5	130.5
Magna CDP, Salt Lake County	17 829	13 138	5 509	5 534	4 048	1 601	19.3	7.5	19.3	7.5	923.8	2 377.2	286.7	737.9
Mapleton city, Utah County	3 572	2 726	1 980	921	694	484	23.9	9.2	23.9	9.2	149.5	388.3	38.5	100.1
Midvale city, Salt Lake County	11 886	10 146	7 840	4 972	3 777	2 308	8.9	3.4	8.9	3.4	1 335.5	3 495.9	558.7	1 462.4
Millcreek CDP, Salt Lake County	32 230	...	...	14 530	...	...	19.0	7.3	19.0	7.3	1 696.3	4 415.1	764.7	1 990.4
Moab city, Grand County	3 971	5 333	4 793	1 761	1 991	1 459	7.9	3.0	7.9	3.0	502.7	1 323.7	222.9	587.0
Mount Olympus CDP, Salt Lake County	7 413	6 068	5 909	2 550	1 744	1 383	8.8	3.4	8.8	3.4	842.4	2 180.3	289.8	750.0
Murray city, Salt Lake County	31 282	25 750	21 206	12 347	9 711	6 125	24.7	9.5	24.7	9.5	1 266.5	3 292.8	499.9	1 299.7
Nephi city, Juab County	3 515	3 285	2 699	1 274	1 145	869	9.9	3.8	9.9	3.8	355.1	925.0	128.7	335.3
North Logan city, Cache County	3 768	2 258	1 405	985	574	318	12.3	4.7	12.3	4.7	306.3	801.7	80.1	209.6
North Ogden city, Weber County	11 668	9 309	5 257	3 238	2 475	1 266	16.0	6.2	16.0	6.2	729.3	1 881.9	202.4	522.3
North Salt Lake city, Davis County	6 474	5 548	2 143	2 197	1 809	537	19.0	7.3	19.0	7.3	340.7	886.8	115.6	301.0
Ogden city, Weber County	63 909	64 407	69 478	27 194	25 675	23 692	67.6	26.1	67.6	26.1	945.4	2 448.6	402.3	1 041.9
Oquirrh CDP, Salt Lake County	7 593	...	...	1 967	...	...	6.7	2.6	6.7	2.6	1 133.3	2 920.4	293.6	756.5
Orem city, Utah County	67 561	52 399	25 729	17 965	14 826	6 530	46.5	17.9	46.5	17.9	1 452.9	3 774.4	386.3	1 003.6
Park City city	4 468	2 823	1 193	5 544	2 345	587	21.8	8.4	21.8	8.4	205.0	531.9	254.3	660.0
Summit County	4 468	2 823	1 193	5 544	2 345	587	21.6	8.4	21.6	8.4	206.9	531.9	256.7	660.0
Wasatch County	–	–	–	–	–	–	.2	.1	.2	.1	–	–	–	–
Payson city, Utah County	9 510	8 246	4 501	2 659	2 423	1 387	14.6	5.7	14.6	5.7	651.4	1 668.4	182.1	466.5
Plain City city, Weber County	2 722	2 379	1 543	754	644	407	8.2	3.2	8.2	3.2	332.0	850.6	92.0	235.6
Pleasant Grove city, Utah County	13 476	10 833	5 327	3 549	3 076	1 431	17.8	6.9	17.8	6.9	757.1	1 953.0	199.4	514.3
Pleasant View city, Weber County	3 603	3 983	2 021	1 146	1 153	455	17.4	6.7	17.4	6.7	207.1	537.8	65.9	171.0
Price city, Carbon County	8 712	9 086	6 218	3 410	3 202	2 082	10.7	4.1	10.7	4.1	814.2	2 124.9	318.7	831.7
Providence city, Cache County	3 344	2 675	1 608	897	703	424	6.9	2.7	6.9	2.7	484.6	1 238.5	130.0	332.2
Provo city, Utah County	86 835	r74 111	53 131	24 578	r21 286	13 049	105.6	40.8	100.0	38.6	868.4	2 249.6	245.8	636.7
Urban part	86 822	74 010	...	24 572	21 249	...	72.3	27.9	66.7	25.8	1 301.7	3 365.2	368.4	952.4
Rural part	13	98	...	6	35	...	33.3	12.9	33.3	12.9	.4	1.0	.2	.5
Richfield city, Sevier County	5 593	5 482	4 471	2 067	1 905	1 469	9.0	3.5	9.0	3.5	621.4	1 598.0	229.7	590.6
Riverdale city, Weber County	6 419	6 031	3 704	2 422	2 069	1 106	11.4	4.4	11.4	4.4	563.1	1 458.9	212.5	550.5
Riverton city, Salt Lake County	11 261	r7 032	2 820	2 832	r1 877	731	21.1	8.1	21.1	8.1	533.7	1 390.2	134.2	349.6
Roosevelt city, Duchesne County	3 915	3 842	2 005	1 347	1 222	585	13.6	5.2	13.6	5.2	287.9	752.9	99.0	259.0
Roy city, Weber County	24 603	19 694	14 356	7 935	6 080	3 670	17.5	6.8	17.5	6.8	1 405.9	3 618.1	453.4	1 166.9
St. George city, Washington County	28 502	11 350	7 097	11 766	4 151	2 128	149.5	57.7	148.9	57.5	191.4	495.7	79.0	204.6
Urban part	28 288	...	...	11 663	...	...	89.1	34.4	89.0	34.4	317.8	822.3	131.0	339.0
Rural part	214	...	...	103	...	...	60.4	23.3	59.8	23.1	3.6	9.3	1.7	4.5
Salt Lake City city, Salt Lake County	159 936	r163 034	175 885	73 762	r72 831	65 664	285.7	110.3	282.4	109.0	566.3	1 467.3	261.2	676.7
Urban part	159 727	...	...	73 668	...	...	101.1	39.0	101.1	39.0	1 579.9	4 095.6	728.7	1 888.9
Rural part	209	...	...	94	...	...	184.6	71.3	181.2	70.0	1.2	3.0	.5	1.3
Sandy city, Salt Lake County	75 058	r52 210	6 438	20 110	r14 308	1 706	51.8	20.0	51.8	20.0	1 449.0	3 752.9	388.2	1 005.5

TIPSII [UPF] GPH21 CENSUS90 71583900 08/27/93 11:03 AM MACHINE: C DATA:CENSUS90*PH21TIPSDA00. 08/26/93 14:50:22 TAPE: NONE FRAME: 579
TSF:CENSUS90*92. 08/26/93 14:51:46 UTF:CENSUS90*93. 08/26/93 14:51:47 META:CENSUS90*PH21TABLES00. 08/26/93 15:23:55

Table 45. Population and Housing Units, 1970 to 1990; Area Measurements and Density: 1990—Con.

[For information concerning historical counts, see "User Notes." Density is computed using land area. For definitions of terms and meanings of symbols, see text]

State Place and [In Selected States] County Subdivision [2,500 or More Persons]	Population			Housing units			1990 area measurements				1990 density			
							Total area		Land area		Population per—		Housing units per—	
	1990	1980	1970	1990	1980	1970	Square kilometers	Square miles	Square kilometers	Square miles	Square kilometer	Square mile	Square kilometer	Square mile
Utah—Con.														
Smithfield city, Cache County	5 566	4 993	3 342	1 577	1 459	945	10.3	4.0	10.3	4.0	540.4	1 391.5	153.1	394.3
South Jordan city, Salt Lake County	12 220	7 492	2 942	2 885	1 886	701	52.6	20.3	52.2	20.1	234.1	608.0	55.3	143.5
Urban part	12 220	...	...	2 885	...	...	35.2	13.6	35.2	13.6	347.2	898.5	82.0	212.1
Rural part	–	...	...	–	...	...	17.4	6.7	17.0	6.6	–	–	–	–
South Ogden city, Weber County	12 105	11 366	9 991	4 501	4 098	2 901	8.1	3.1	8.1	3.1	1 494.4	3 904.8	555.7	1 451.9
South Salt Lake city, Salt Lake County	10 129	r10 413	7 810	4 984	r4 786	2 797	11.6	4.5	11.6	4.5	873.2	2 250.9	429.7	1 107.6
South Weber city, Davis County	2 863	1 575	1 073	696	420	211	12.0	4.6	12.0	4.6	238.6	622.4	58.0	151.3
Spanish Fork city, Utah County	11 272	9 825	7 284	3 363	3 067	2 077	19.7	7.6	19.7	7.6	572.2	1 483.2	170.7	442.5
Springville city, Utah County	13 950	12 101	8 790	4 361	3 957	2 523	25.1	9.7	25.0	9.7	558.0	1 438.1	174.4	449.6
Sunset city, Davis County	5 128	5 733	6 268	1 773	1 727	1 507	3.9	1.5	3.9	1.5	1 314.9	3 418.7	454.6	1 182.0
Syracuse city, Davis County	4 658	3 702	1 843	1 209	961	487	15.9	6.1	15.9	6.1	293.0	763.6	76.0	198.2
Taylorsville-Bennion CDP, Salt Lake County	52 351	...	...	16 509	...	...	28.7	11.1	28.7	11.1	1 824.1	4 716.3	575.2	1 487.3
Tooele city, Tooele County	13 887	14 335	12 539	5 190	4 877	3 855	32.2	12.4	32.2	12.4	431.3	1 119.9	161.2	418.5
Tremonton city, Box Elder County	4 264	3 464	2 794	1 415	1 110	889	12.4	4.8	12.4	4.8	343.9	888.3	114.1	294.8
Union CDP, Salt Lake County	13 684	9 665	...	5 399	3 234	...	7.3	2.8	7.3	2.8	1 874.5	4 887.1	739.6	1 928.2
Val Verda CDP, Davis County	3 712	6 422	...	1 146	1 778	...	2.0	.8	2.0	.8	1 856.0	4 640.0	573.0	1 432.5
Vernal city, Uintah County	6 644	6 600	3 908	2 845	2 406	1 283	11.8	4.6	11.8	4.6	563.1	1 444.3	241.1	618.5
Washington city, Washington County	4 198	3 092	750	1 793	1 078	241	65.4	25.3	65.3	25.2	64.3	166.6	27.5	71.2
Urban part	4 114	...	...	1 776	...	...	15.3	5.9	15.3	5.9	268.9	697.3	116.1	301.0
Rural part	84	...	...	17	...	...	50.1	19.3	50.0	19.3	1.7	4.4	.3	.9
Washington Terrace city, Weber County	8 189	8 212	7 241	2 898	2 652	1 853	4.5	1.7	4.5	1.7	1 819.8	4 817.1	644.0	1 704.7
West Bountiful city, Davis County	4 477	3 556	1 246	1 124	943	321	5.6	2.2	5.6	2.2	799.5	2 035.0	200.7	510.9
West Jordan city, Salt Lake County	42 892	r27 325	4 221	11 640	r7 092	1 060	69.5	26.8	69.5	26.8	617.2	1 600.4	167.5	434.3
Urban part	42 442	...	...	11 536	...	...	33.5	12.9	33.5	12.9	1 266.9	3 290.1	344.4	894.3
Rural part	450	...	...	104	...	...	36.1	13.9	36.1	13.9	12.5	32.4	2.9	7.5
West Point city, Davis County	4 258	2 170	1 020	1 149	564	252	18.7	7.2	18.6	7.2	228.9	591.4	61.8	159.6
West Valley City city, Salt Lake County	86 976	...	...	27 367	...	...	88.3	34.1	88.1	34.0	987.2	2 558.1	310.6	804.9
Urban part	86 908	...	...	27 344	...	...	53.4	20.6	53.3	20.6	1 630.5	4 218.8	513.0	1 327.4
Rural part	68	...	...	23	...	...	34.9	13.5	34.9	13.5	1.9	5.0	.7	1.7
White City CDP, Salt Lake County	6 506	r7 267	...	1 799	r1 770	...	2.6	1.0	2.6	1.0	2 502.3	6 506.0	691.9	1 799.0
Woods Cross city, Davis County	5 384	4 263	3 124	1 642	1 194	752	8.9	3.4	8.9	3.4	604.9	1 583.5	184.5	482.9
Vermont	562 758	511 456	444 732	271 214	223 199	165 211	24 902.8	9 615.0	23 955.8	9 249.3	23.5	60.8	11.3	29.3
Barre city, Washington County	9 482	9 824	10 209	4 321	4 152	3 693	10.4	4.0	10.4	4.0	911.7	2 370.5	415.5	1 080.3
Barre town, Washington County	7 411	7 090	6 509	2 747	2 335	1 848	79.5	30.7	79.3	30.6	93.5	242.2	34.6	89.8
Barton town, Orleans County	2 967	2 990	2 874	1 382	1 291	1 104	116.4	45.0	113.2	43.7	26.2	67.9	12.2	31.6
Bellows Falls village, Windham County	3 313	3 456	3 505	1 494	1 509	1 375	3.6	1.4	3.6	1.4	920.3	2 366.4	415.0	1 067.1
Bennington CDP, Bennington County	9 532	9 349	...	3 975	3 697	...	12.6	4.9	12.6	4.9	756.5	1 945.3	315.5	811.2
Bennington town, Bennington County	16 451	15 815	14 586	6 392	5 815	4 738	110.1	42.5	109.9	42.4	149.7	388.0	58.2	150.8
Berlin town, Washington County	2 561	2 454	2 050	1 022	918	683	95.7	36.9	94.5	36.5	27.1	70.2	10.8	28.0
Bradford town, Orange County	2 522	2 191	1 627	1 075	955	633	77.2	29.8	77.1	29.8	32.7	84.6	13.9	36.1
Brandon town, Rutland County	4 223	4 194	3 697	1 654	1 519	1 095	104.1	40.2	104.0	40.1	40.6	105.3	15.9	41.2
Brattleboro town, Windham County	12 241	11 886	12 239	5 551	4 866	4 299	84.0	32.4	82.9	32.0	147.7	382.5	67.0	173.5
Brattleboro CDP, Windham County	8 612	8 596	9 055	3 873	3 429	3 091	25.8	10.0	24.7	9.5	348.7	906.5	156.8	407.7
Bristol town, Addison County	3 762	3 293	2 744	1 471	1 225	858	108.1	41.8	107.1	41.3	35.1	91.1	13.7	35.6
Burlington city, Chittenden County	39 127	37 712	38 633	15 480	13 763	12 025	40.0	15.5	27.3	10.5	1 433.2	3 726.4	567.0	1 474.3
Cambridge town, Lamoille County	2 667	2 019	1 528	1 104	845	555	164.7	63.6	164.7	63.6	16.2	41.9	6.7	17.4
Castleton town, Rutland County	4 278	3 637	2 837	2 026	1 706	1 279	109.7	42.4	101.1	39.0	42.3	109.7	20.0	51.9
Charlotte town, Chittenden County	3 148	2 561	1 802	1 329	1 043	714	130.2	50.3	107.0	41.3	29.4	76.2	12.4	32.2
Chester town, Windsor County	2 832	2 791	2 371	1 527	1 360	1 014	144.9	55.9	144.8	55.9	19.6	50.7	10.5	27.3
Clarendon town, Rutland County	2 835	2 372	1 537	1 172	931	551	81.7	31.6	81.7	31.6	34.7	89.7	14.3	37.1
Colchester town, Chittenden County	14 731	12 629	8 776	5 922	4 566	3 088	152.2	58.8	95.7	37.0	153.9	398.1	61.9	160.1
Derby town, Orleans County	4 479	4 222	3 252	2 082	1 786	1 267	148.8	57.4	127.4	49.2	35.2	91.0	16.3	42.3
Enosburg town, Franklin County	2 535	2 070	1 918	1 115	902	692	126.2	48.7	125.8	48.6	20.2	52.2	8.9	22.9
Essex town, Chittenden County	16 498	14 392	10 951	6 310	4 826	3 053	101.8	39.3	101.1	39.0	163.2	423.0	62.4	161.8
Essex Junction village, Chittenden County	8 396	7 033	6 511	3 375	2 547	1 857	13.3	5.1	13.1	5.0	640.9	1 679.2	257.6	675.0
Fair Haven town, Rutland County	2 887	2 819	2 777	1 196	1 070	897	47.0	18.1	45.7	17.6	63.2	164.0	26.2	68.0
Georgia town, Franklin County	3 753	2 818	1 711	1 397	1 053	638	117.1	45.2	101.9	39.4	36.8	95.3	13.7	35.5
Hardwick town, Caledonia County	2 964	2 613	2 466	1 275	1 155	841	101.0	39.0	100.0	38.6	29.6	76.8	12.8	33.0
Hartford town, Windsor County	9 404	7 963	6 477	5 026	3 483	2 121	118.9	45.9	117.0	45.2	80.4	208.1	43.0	111.2
Hartland town, Windsor County	2 988	2 396	1 806	1 270	955	658	117.1	45.2	116.4	45.0	25.7	66.4	10.9	28.2
Highgate town, Franklin County	3 020	2 493	1 936	1 247	926	748	155.4	60.0	132.7	51.2	22.8	59.0	9.4	24.4
Hinesburg town, Chittenden County	3 780	2 690	1 775	1 487	1 025	610	104.2	40.2	103.4	39.9	36.6	94.7	14.4	37.3
Jericho town, Chittenden County	4 302	3 575	2 343	1 489	1 079	635	91.3	35.2	91.1	35.2	47.2	122.2	16.3	42.3
Johnson town, Lamoille County	3 156	2 581	1 927	1 097	896	497	119.8	46.2	119.8	46.2	26.3	68.3	9.2	23.7
Lyndon town, Caledonia County	5 371	4 924	3 705	2 080	1 753	1 158	102.2	39.5	102.1	39.4	52.6	136.3	20.4	52.8
Manchester town, Bennington County	3 622	3 261	2 919	2 275	1 634	1 225	109.5	42.3	109.4	42.2	33.1	85.8	20.8	53.9
Middlebury CDP, Addison County	6 007	5 591	...	1 891	1 503	...	36.3	14.0	36.0	13.9	166.9	432.2	52.5	136.0
Middlebury town, Addison County	8 034	7 574	6 532	2 687	2 234	1 732	101.5	39.2	101.2	39.1	79.4	205.5	26.6	68.7
Milton town, Chittenden County	8 404	6 829	4 495	3 009	2 321	1 412	158.6	61.2	134.0	51.7	62.7	162.6	22.5	58.2
Montpelier city, Washington County	8 247	8 241	8 609	3 769	3 437	2 974	26.6	10.3	26.6	10.3	310.0	800.7	141.7	365.9
Morristown town, Lamoille County	4 733	4 448	4 052	2 080	1 787	1 379	130.9	50.5	130.2	50.3	36.4	94.1	16.0	41.4
Newport city, Orleans County	4 434	4 756	4 664	2 128	2 010	1 892	20.3	7.8	16.2	6.3	273.7	703.8	131.4	337.8

TIPSII [UPF] GPH21 CENSUS90 71583900 08/27/93 11:03 AM MACHINE: C DATA:CENSUS90*PH21TIPSDA00. 08/26/93 14:50:22 TAPE: NONE FRAME: 580
TSF:CENSUS90*92. 08/26/93 14:51:46 UTF:CENSUS90*93. 08/26/93 14:51:47 META:CENSUS90*PH21TABLES00. 08/26/93 15:23:55

Table 45. Population and Housing Units, 1970 to 1990; Area Measurements and Density: 1990—Con.

[For information concerning historical counts, see "User Notes." Density is computed using land area. For definitions of terms and meanings of symbols, see text]

State Place and [In Selected States] County Subdivision [2,500 or More Persons]	Population			Housing units			1990 area measurements				1990 density			
							Total area		Land area		Population per—		Housing units per—	
	1990	1980	1970	1990	1980	1970	Square kilometers	Square miles	Square kilometers	Square miles	Square kilometer	Square mile	Square kilometer	Square mile
Vermont—Con.														
Northfield town, Washington County	5 610	5 435	4 870	1 877	1 704	1 312	113.0	43.6	113.0	43.6	49.6	128.7	16.6	43.1
Norwich town, Windsor County	3 093	2 398	1 966	1 382	1 027	713	116.0	44.8	115.7	44.7	26.7	69.2	11.9	30.9
Pittsford town, Rutland County	2 919	2 590	2 306	1 289	1 077	793	113.1	43.7	112.9	43.6	25.9	66.9	11.4	29.6
Poultney town, Rutland County	3 498	3 196	3 217	1 624	1 423	1 148	116.0	44.8	113.8	43.9	30.7	79.7	14.3	37.0
Pownal town, Bennington County	3 485	3 269	2 441	1 457	1 397	909	121.0	46.7	120.8	46.7	28.8	74.6	12.1	31.2
Randolph town, Orange County	4 764	4 689	3 882	1 830	1 669	1 268	124.8	48.2	124.7	48.1	38.2	99.0	14.7	38.0
Richmond town, Chittenden County	3 729	3 159	2 249	1 391	1 071	659	84.0	32.4	82.8	32.0	45.0	116.5	16.8	43.5
Rockingham town, Windham County	5 484	5 538	5 501	2 476	2 336	2 086	109.6	42.3	108.5	41.9	50.5	130.9	22.8	59.1
Rutland city, Rutland County	18 230	18 436	19 293	8 083	7 341	6 519	19.9	7.7	19.7	7.6	925.4	2 398.7	410.3	1 063.6
Rutland town, Rutland County	3 781	3 300	2 248	1 520	1 154	716	50.5	19.5	50.4	19.4	75.0	194.9	30.2	78.4
St. Albans city, Franklin County	7 339	7 308	8 082	3 241	3 077	2 809	5.2	2.0	5.2	2.0	1 411.3	3 669.5	623.3	1 620.5
St. Albans town, Franklin County	4 606	3 555	3 270	2 115	1 662	1 319	156.8	60.6	96.8	37.4	47.6	123.2	21.8	56.6
St. Johnsbury CDP, Caledonia County	6 424	7 150	...	3 040	3 105	...	33.9	13.1	33.6	13.0	191.2	494.2	90.5	233.8
St. Johnsbury town, Caledonia County	7 608	7 938	8 409	3 487	3 377	3 098	95.4	36.8	95.1	36.7	80.0	207.3	36.7	95.0
Shaftsbury town, Bennington County	3 368	3 001	2 411	1 429	1 181	919	111.7	43.1	111.5	43.1	30.2	78.1	12.8	33.2
Shelburne town, Chittenden County	5 871	5 000	3 728	2 350	1 719	1 122	116.5	45.0	63.3	24.4	92.7	240.6	37.1	96.3
South Burlington city, Chittenden County	12 809	10 679	...	5 437	3 972	...	76.8	29.7	43.1	16.6	297.2	771.6	126.1	327.5
Springfield CDP, Windsor County	4 207	5 603	5 632	2 000	2 369	2 117	6.2	2.4	6.2	2.4	678.5	1 752.9	322.6	833.3
Springfield town, Windsor County	9 579	10 190	10 063	4 256	4 076	3 561	128.1	49.5	127.7	49.3	75.0	194.3	33.3	86.3
Stowe town, Lamoille County	3 433	2 991	2 388	2 830	1 823	1 122	188.4	72.8	188.3	72.7	18.2	47.2	15.0	38.9
Swanton town, Franklin County	5 636	5 141	4 622	2 423	2 167	1 674	160.0	61.8	125.4	48.4	44.9	116.4	19.3	50.1
Underhill town, Chittenden County	2 799	2 172	1 198	1 013	751	418	132.8	51.3	132.7	51.2	21.1	54.7	7.6	19.8
Vergennes city, Addison County	2 578	2 273	2 242	970	824	710	6.6	2.5	6.3	2.4	409.2	1 074.2	154.0	404.2
Waterbury town, Washington County	4 589	4 465	4 614	1 956	1 658	1 225	129.0	49.8	125.1	48.3	36.7	95.0	15.6	40.5
Weathersfield town, Windsor County	2 674	2 534	2 040	1 249	1 069	724	114.4	44.2	113.4	43.8	23.6	61.1	11.0	28.5
West Brattleboro CDP, Windham County	3 135	2 795	...	1 458	1 217	...	25.9	10.0	25.8	10.0	121.5	313.5	56.5	145.8
Westminster town, Windham County	3 026	2 493	1 875	1 294	986	619	119.5	46.1	119.4	46.1	25.3	65.6	10.8	28.1
White River Junction CDP, Windsor County	2 521	2 582	2 379	1 232	1 075	864	4.4	1.7	4.3	1.6	586.3	1 575.6	286.5	770.0
Williamstown town, Orange County	2 839	2 284	1 822	1 133	861	555	104.7	40.4	104.2	40.3	27.2	70.4	10.9	28.1
Williston town, Chittenden County	4 887	3 843	3 187	1 874	1 284	908	79.6	30.7	78.6	30.4	62.2	160.8	23.8	61.6
Windsor town, Windsor County	3 714	4 084	4 158	1 647	1 584	1 441	51.2	19.8	50.6	19.6	73.4	189.5	32.5	84.0
Winooski city, Chittenden County	6 649	6 318	7 309	2 926	2 403	2 246	4.0	1.5	3.8	1.5	1 749.7	4 432.7	770.0	1 950.7
Woodstock town, Windsor County	3 212	3 214	2 608	1 755	1 548	1 131	115.6	44.6	115.3	44.5	27.9	72.2	15.2	39.4
Virginia	6 187 358	r5 346 797	4 651 448	2 496 334	r2 020 934	1 493 939	110 791.8	42 776.7	102 558.2	39 597.8	60.3	156.3	24.3	63.0
Abingdon town, Washington County	7 003	4 318	4 376	3 172	2 040	1 604	21.2	8.2	21.2	8.2	330.3	854.0	149.6	386.8
Alexandria city	111 183	103 217	110 927	58 252	52 041	44 421	39.8	15.4	39.6	15.3	2 807.7	7 266.9	1 471.0	3 807.3
Altavista town, Campbell County	3 686	3 849	2 708	1 618	1 602	996	12.7	4.9	12.7	4.9	290.2	752.2	127.4	330.2
Annandale CDP, Fairfax County	50 975	49 524	27 405	20 156	18 738	8 285	35.8	13.8	35.8	13.8	1 423.9	3 693.8	563.0	1 460.6
Aquia Harbour CDP, Stafford County	6 308	2 870	...	2 021	981	...	13.8	5.3	13.7	5.3	460.4	1 190.2	147.5	381.3
Arlington CDP, Arlington County	170 936	152 599	174 284	84 847	75 182	71 241	67.3	26.0	67.0	25.9	2 551.3	6 599.8	1 266.4	3 275.9
Ashburn CDP, Loudoun County	3 393	...	...	1 528	...	...	17.6	6.8	17.6	6.8	192.8	499.0	86.8	224.7
Ashland town, Hanover County	5 864	4 640	2 934	2 106	1 647	786	10.8	4.2	10.7	4.1	548.0	1 430.2	196.8	513.7
Bailey's Crossroads CDP, Fairfax County	19 507	12 564	7 295	8 166	6 220	2 443	5.3	2.1	5.3	2.1	3 680.6	9 289.0	1 540.8	3 888.6
Barracks CDP, Albemarle County	4 710	...	...	2 228	...	...	3.5	1.3	3.5	1.3	1 345.7	3 623.1	636.6	1 713.8
Bedford city	6 073	5 991	6 011	2 625	2 608	2 057	17.8	6.9	17.7	6.8	343.1	893.1	148.3	386.0
Belle Haven CDP, Fairfax County	6 427	6 520	8 299	3 233	3 088	3 031	7.8	3.0	5.5	2.1	1 168.5	3 060.5	587.8	1 539.5
Bellwood CDP, Chesterfield County	6 178	6 439	...	2 547	2 581	...	15.4	5.9	15.4	5.9	401.2	1 047.1	165.4	431.7
Bensley CDP, Chesterfield County	5 093	5 299	...	2 302	2 240	...	7.5	2.9	7.5	2.9	679.1	1 756.2	306.9	793.8
Berryville town, Clarke County	3 097	1 752	1 569	1 096	712	587	3.4	1.3	3.4	1.3	910.9	2 382.3	322.4	843.1
Big Stone Gap town, Wise County	4 748	4 748	4 153	1 993	1 850	1 447	12.5	4.8	12.5	4.8	379.8	989.2	159.4	415.2
Blacksburg town, Montgomery County	34 590	30 638	9 384	11 857	9 785	3 531	48.6	18.8	48.6	18.8	711.7	1 839.9	244.0	630.7
Blackstone town, Nottoway County	3 497	3 624	3 412	1 457	1 400	1 218	5.3	2.0	5.3	2.0	659.8	1 748.5	274.9	728.5
Bluefield town, Tazewell County	5 363	5 946	5 286	2 346	2 311	1 737	19.8	7.6	19.8	7.6	270.9	705.7	118.5	308.7
Blue Ridge CDP, Botetourt County	2 840	2 347	...	1 017	808	...	16.4	6.3	16.4	6.3	173.2	450.8	62.0	161.4
Bon Air CDP, Chesterfield County	16 413	16 224	10 771	6 252	5 304	2 823	22.9	8.9	22.9	8.8	716.7	1 865.1	273.0	710.5
Bridgewater town, Rockingham County	3 918	3 289	2 828	1 357	975	757	6.0	2.3	5.7	2.2	687.4	1 780.9	238.1	616.8
Bristol city	18 426	19 042	14 857	8 174	7 744	5 069	30.0	11.6	30.0	11.6	614.2	1 588.4	272.5	704.7
Buena Vista city	6 406	6 717	6 425	2 494	2 406	1 980	17.7	6.8	17.7	6.8	361.9	942.1	140.9	366.8
Bull Run CDP, Prince William County	5 525	...	...	2 878	...	...	6.9	2.7	6.9	2.7	800.7	2 046.3	417.1	1 065.9
Burke CDP, Fairfax County	57 734	33 835	...	18 812	10 622	...	30.0	11.6	29.7	11.5	1 943.9	5 020.3	633.4	1 635.8
Cave Spring CDP, Roanoke County	24 053	21 682	...	10 492	8 755	...	30.7	11.8	30.7	11.8	783.5	2 038.4	341.8	889.2
Centreville CDP, Fairfax County	26 585	7 473	...	11 334	2 611	...	25.2	9.7	25.2	9.7	1 055.0	2 740.7	449.8	1 168.5
Chamberlayne CDP, Henrico County	4 577	5 136	...	1 884	1 794	...	9.9	3.8	9.8	3.8	467.0	1 204.5	192.2	495.8
Chantilly CDP, Fairfax County	29 337	12 259	...	11 005	3 662	...	30.3	11.7	30.3	11.7	968.2	2 507.4	363.2	940.6
Charlottesville city	40 341	39 916	38 880	16 785	15 998	14 291	26.6	10.3	26.6	10.3	1 516.6	3 916.6	631.0	1 629.6
Chesapeake city	151 976	114 486	89 580	55 742	38 060	25 867	908.9	350.9	882.4	340.7	172.2	446.1	63.2	163.6
Urban part	146 415	106 426	82 616	53 984	35 718	(NA)	378.7	146.2	367.9	142.1	398.0	1 030.4	146.7	379.9
Rural part	5 561	8 060	6 964	1 758	2 342	(NA)	530.2	204.7	514.4	198.6	10.8	28.0	3.4	8.9
Chester CDP, Chesterfield County	14 986	11 728	5 556	5 839	4 206	1 707	34.0	13.1	33.6	13.0	446.0	1 152.8	173.8	449.2
Chincoteague town, Accomack County	3 572	1 607	1 867	3 167	1 083	960	96.3	37.2	24.9	9.6	143.5	372.1	127.2	329.9
Christiansburg town, Montgomery County	15 004	10 345	7 857	6 267	4 247	2 778	35.1	13.5	35.0	13.5	428.7	1 111.4	179.1	464.2
Clifton Forge city	4 679	5 046	5 501	2 131	2 064	2 011	8.0	3.1	8.0	3.1	584.9	1 509.4	266.4	687.4
Collinsville CDP, Henry County	7 280	7 517	6 015	3 292	3 009	1 905	19.0	7.3	18.9	7.3	385.2	997.3	174.2	451.0

TIPSII [UPF] GPH21 CENSUS90 71583900 08/27/93 11:03 AM MACHINE: C DATA:CENSUS90*PH21TIPSDA00, 08/26/93 14:50:22 TAPE: NONE FRAME: 581
TSF:CENSUS90*92. 08/26/93 14:51:46 UTF:CENSUS90*93. 08/26/93 14:51:47 META:CENSUS90*PH21TABLES00. 08/26/93 15:23:55

Table 45. Population and Housing Units, 1970 to 1990; Area Measurements and Density: 1990—Con.

[For information concerning historical counts, see "User Notes." Density is computed using land area. For definitions of terms and meanings of symbols, see text]

State Place and [In Selected States] County Subdivision [2,500 or More Persons]	Population			Housing units			1990 area measurements				1990 density			
							Total area		Land area		Population per—		Housing units per—	
	1990	1980	1970	1990	1980	1970	Square kilometers	Square miles	Square kilometers	Square miles	Square kilometer	Square mile	Square kilometer	Square mile
Virginia—Con.														
Colonial Beach town, Westmoreland County	3 132	2 474	2 058	1 924	1 726	1 389	4.6	1.8	4.0	1.6	783.0	1 957.5	481.0	1 202.5
Colonial Heights city	16 064	16 509	15 097	6 592	6 078	4 901	20.2	7.8	19.3	7.5	832.3	2 141.9	341.6	878.9
Commonwealth CDP, Albemarle County	5 538	3 505	...	2 584	1 509	...	3.1	1.2	3.1	1.2	1 786.5	4 615.0	833.5	2 153.3
Countryside CDP, Loudoun County	8 349	...	...	2 942	...	...	9.7	3.8	9.7	3.8	860.7	2 197.1	303.3	774.2
Covington city	6 991	9 063	10 060	3 269	3 734	3 565	11.5	4.4	11.5	4.4	607.9	1 588.9	284.3	743.0
Culpeper town, Culpeper County	8 581	6 621	6 056	3 647	2 717	2 155	17.5	6.8	17.4	6.7	493.2	1 280.7	209.6	544.3
Dale City CDP, Prince William County	47 170	33 127	13 857	15 245	9 598	3 634	39.3	15.2	39.3	15.2	1 200.3	3 103.3	387.9	1 003.0
Danville city	53 056	45 642	46 391	23 297	18 405	16 291	113.8	43.9	111.5	43.1	475.8	1 231.0	208.9	540.5
Dumbarton CDP, Henrico County	8 526	8 149	...	4 508	4 090	...	7.3	2.8	7.3	2.8	1 167.9	3 045.0	617.5	1 610.0
Dumfries town, Prince William County	4 282	3 214	1 890	1 606	1 226	546	4.4	1.7	4.4	1.7	973.2	2 518.8	365.0	944.7
Dunn Loring CDP, Fairfax County	6 509	6 077	...	2 234	1 819	...	5.3	2.0	5.3	2.0	1 228.1	3 254.5	421.5	1 117.0
East Highland Park CDP, Henrico County	11 850	11 797	...	4 885	4 170	...	23.2	9.0	23.2	9.0	510.8	1 316.7	210.6	542.8
Emporia city	5 306	4 840	5 300	2 178	1 951	1 816	18.0	7.0	17.8	6.9	298.1	769.0	122.4	315.7
Ettrick CDP, Chesterfield County	5 290	4 890	...	1 599	1 253	...	7.8	3.0	7.7	3.0	687.0	1 763.3	207.7	533.0
Fairfax city	19 622	19 390	22 727	7 677	7 050	6 574	16.0	6.2	16.0	6.2	1 226.4	3 164.8	479.8	1 238.2
Falls Church city	9 578	9 515	10 772	4 668	4 503	3 762	5.2	2.0	5.2	2.0	1 841.9	4 789.0	897.7	2 334.0
Falmouth CDP, Stafford County	3 541	3 271	2 139	1 286	1 138	682	8.4	3.2	8.1	3.1	437.2	1 142.3	158.8	414.8
Farmville town	6 046	6 067	4 331	1 789	1 885	1 200	11.8	4.6	11.6	4.5	521.2	1 343.6	154.2	397.6
Cumberland County	409	388	...	199	168	...	1.7	.7	1.7	.7	240.6	584.3	117.1	284.3
Prince Edward County	5 637	5 679	4 331	1 590	1 717	1 200	10.1	3.9	9.9	3.8	569.4	1 483.4	160.6	418.4
Fishersville CDP, Augusta County	3 230	...	...	1 201	...	...	35.5	13.7	35.5	13.7	91.0	235.8	33.8	87.7
Forest CDP, Bedford County	5 624	...	...	2 287	...	...	35.0	13.5	35.0	13.5	160.7	416.6	65.3	169.4
Fort Belvoir CDP, Fairfax County	8 590	7 726	14 591	2 106	1 651	2 140	20.5	7.9	20.5	7.9	419.0	1 087.3	102.7	266.6
Fort Hunt CDP, Fairfax County	12 989	14 294	10 415	4 942	4 810	2 648	13.6	5.2	12.8	5.0	1 014.8	2 597.8	386.1	988.4
Fort Lee CDP, Prince George County	6 895	9 784	13 422	1 495	1 651	1 113	14.7	5.7	14.7	5.7	469.0	1 209.6	101.7	262.3
Franconia CDP, Fairfax County	19 882	8 476	...	8 414	2 785	...	18.9	7.3	18.9	7.3	1 052.0	2 723.6	445.2	1 152.6
Franklin city	7 864	7 308	6 880	3 166	2 688	2 206	20.0	7.7	19.9	7.7	395.2	1 021.3	159.1	411.2
Fredericksburg city	19 027	15 322	14 450	8 063	6 347	4 813	27.3	10.5	27.2	10.5	699.5	1 812.1	296.4	767.9
Front Royal town, Warren County	11 880	11 126	8 211	4 983	4 548	2 903	24.6	9.5	24.0	9.3	495.0	1 277.4	207.6	535.8
Galax city	6 670	6 524	6 278	2 943	2 811	2 278	20.9	8.1	20.9	8.1	319.1	823.5	140.8	363.3
Glen Allen CDP, Henrico County	9 010	6 202	...	3 514	2 171	...	26.2	10.1	26.1	10.1	345.2	892.1	134.6	347.9
Gloucester Point CDP, Gloucester County	8 509	5 841	...	3 585	2 304	...	39.8	15.4	21.7	8.4	392.1	1 013.0	165.2	426.8
Great Falls CDP, Fairfax County	6 945	2 419	...	2 308	807	...	46.4	17.9	46.3	17.9	150.0	388.0	49.8	128.9
Groveton CDP, Fairfax County	19 997	18 860	11 761	7 998	7 039	3 502	15.2	5.9	15.2	5.9	1 315.6	3 389.3	526.2	1 355.6
Hampton city	133 793	122 617	120 779	53 623	43 671	36 556	352.8	136.2	134.2	51.8	997.0	2 582.9	399.6	1 035.2
Harrisonburg city	30 707	19 671	14 605	10 900	6 170	4 514	45.6	17.6	45.5	17.6	674.9	1 744.7	239.6	619.3
Herndon town, Fairfax County	16 139	11 449	4 301	5 786	4 390	1 231	11.0	4.2	11.0	4.2	1 467.2	3 842.6	526.0	1 377.6
Highland Springs CDP, Henrico County	13 823	12 146	7 345	5 485	4 753	2 344	22.3	8.6	22.3	8.6	619.9	1 607.3	246.0	637.8
Hollins CDP	13 305	12 295	...	5 179	4 164	...	22.5	8.7	22.5	8.7	591.3	1 529.3	230.2	595.3
Botetourt County	125	108	...	59	50	...	1.3	.5	1.3	.5	96.2	250.0	45.4	118.0
Roanoke County	13 180	12 187	...	5 120	4 114	–	21.1	8.2	21.1	8.2	624.6	1 607.3	242.7	624.4
Hollymead CDP, Albemarle County	2 628	2 392	...	1 106	864	...	12.7	4.9	12.6	4.9	208.6	536.3	87.8	225.7
Hopewell city	23 101	23 397	23 471	9 625	9 291	7 650	27.8	10.7	26.5	10.2	871.7	2 264.8	363.2	943.6
Huntington CDP, Fairfax County	7 489	5 813	5 559	4 426	3 448	2 076	2.0	.8	2.0	.8	3 744.5	9 361.3	2 213.0	5 532.5
Hybla Valley CDP, Fairfax County	15 491	15 533	...	6 411	6 173	...	7.9	3.0	7.9	3.0	1 960.9	5 163.7	811.5	2 137.0
Idylwood CDP, Fairfax County	14 710	11 982	...	6 423	5 231	...	7.4	2.8	7.4	2.8	1 987.8	5 253.6	868.0	2 293.9
Jefferson CDP, Fairfax County	25 782	24 342	25 432	10 274	8 951	7 718	13.2	5.1	13.2	5.1	1 953.2	5 055.3	778.3	2 014.5
Lake Barcroft CDP, Fairfax County	8 686	8 725	11 605	3 651	3 584	4 072	7.0	2.7	6.5	2.5	1 336.3	3 474.4	561.7	1 460.4
Lake Ridge CDP, Prince William County	23 862	11 072	...	8 488	3 589	...	14.1	5.5	13.3	5.1	1 794.1	4 678.8	638.2	1 664.3
Lakeside CDP, Henrico County	12 081	12 289	11 137	5 682	5 222	3 952	13.5	5.2	13.4	5.2	901.6	2 323.3	424.0	1 092.7
Laurel CDP, Henrico County	13 011	10 569	...	5 771	3 954	...	14.8	5.7	14.7	5.7	885.1	2 282.6	392.6	1 012.5
Lebanon town, Russell County	3 386	3 206	2 272	1 455	1 266	756	10.6	4.1	10.6	4.1	319.4	825.9	137.3	354.9
Leesburg town, Loudoun County	16 202	8 357	4 821	6 994	3 214	1 665	29.9	11.5	29.9	11.5	541.9	1 408.9	233.9	608.2
Urban part	16 124	...	...	6 962	...	...	16.7	6.4	16.7	6.4	965.5	2 519.4	416.9	1 087.8
Rural part	78	...	...	32	...	...	13.2	5.1	13.2	5.1	5.9	15.3	2.4	6.3
Lexington city	6 959	7 292	7 597	2 311	2 389	2 260	6.5	2.5	6.5	2.5	1 070.6	2 783.6	355.5	924.4
Lincolnia CDP, Fairfax County	13 041	10 350	10 761	5 156	4 124	3 673	7.6	2.9	7.6	2.9	1 715.9	4 496.9	678.4	1 777.9
Loch Lomond CDP, Prince William County	3 292	3 608	...	1 043	1 024	...	1.9	.7	1.9	.7	1 732.6	4 702.9	548.9	1 490.0
Lorton CDP, Fairfax County	15 385	5 813	...	3 997	1 436	...	32.4	12.5	32.2	12.4	477.8	1 240.7	124.1	322.3
Luray town, Page County	4 587	3 584	3 612	2 013	1 548	1 327	12.3	4.7	12.3	4.7	372.9	976.0	163.7	428.3
Lynchburg city	66 049	66 743	54 083	27 233	25 421	18 398	128.9	49.8	127.9	49.4	516.4	1 337.0	212.9	551.3
McLean CDP, Fairfax County	38 168	35 664	19 494	14 266	12 112	5 264	48.0	18.5	48.0	18.5	795.2	2 063.1	297.2	771.1
Madison Heights CDP, Amherst County	11 700	14 146	...	4 168	4 287	...	50.6	19.5	49.9	19.3	234.5	606.2	83.5	216.0
Manassas city	27 957	15 438	9 164	10 232	5 511	2 854	26.0	10.0	25.9	10.0	1 079.4	2 795.7	395.1	1 023.2
Manassas Park city	6 734	6 524	6 844	2 252	1 931	1 536	4.7	1.8	4.7	1.8	1 432.8	3 741.1	479.1	1 251.1
Mantua CDP, Fairfax County	6 804	6 523	6 154	2 645	2 256	1 718	6.3	2.4	6.3	2.4	1 080.0	2 835.0	419.8	1 102.1
Marion town, Smyth County	6 630	r7 287	8 158	2 795	r2 710	2 260	10.8	4.2	10.8	4.2	613.9	1 578.6	258.8	665.5
Martinsville city	16 162	18 149	19 653	7 310	7 079	6 359	28.5	11.0	28.4	11.0	569.1	1 469.3	257.4	664.5
Mechanicsville CDP, Hanover County	22 027	9 269	5 189	8 613	3 278	1 604	73.7	28.5	73.6	28.4	299.3	775.6	117.0	303.3
Merrifield CDP, Fairfax County	8 399	7 525	...	3 679	3 492	...	7.1	2.7	7.1	2.7	1 183.0	3 110.7	518.2	1 362.6
Montclair CDP, Prince William County	11 399	4 098	...	3 616	1 227	...	16.0	6.2	15.6	6.0	730.7	1 899.8	231.8	602.7
Montrose CDP, Henrico County	6 405	5 349	...	2 760	2 186	...	8.9	3.4	8.8	3.4	727.8	1 883.8	313.6	811.8
Mount Vernon CDP, Fairfax County	27 485	24 058	...	10 834	8 746	...	21.8	8.4	19.7	7.6	1 395.2	3 616.4	549.9	1 425.5
Newington CDP, Fairfax County	17 965	8 313	...	6 238	2 697	...	17.5	6.7	17.5	6.7	1 026.6	2 681.3	356.5	931.0

TIPSII [UPF] GPH21 CENSUS90 71583900 08/27/93 11:03 AM MACHINE: C DATA:CENSUS90*PH21TIPSDA00. 08/26/93 14:50:22 TAPE: NONE FRAME: 582
TSF:CENSUS90*92. 08/26/93 14:51:46 UTF:CENSUS90*93. 08/26/93 14:51:47 META:CENSUS90*PH21TABLES00. 08/26/93 15:23:55

Table 45. Population and Housing Units, 1970 to 1990; Area Measurements and Density: 1990—Con.

[For information concerning historical counts, see "User Notes." Density is computed using land area. For definitions of terms and meanings of symbols, see text]

State Place and [In Selected States] County Subdivision [2,500 or More Persons]	Population			Housing units			1990 area measurements				1990 density			
							Total area		Land area		Population per—		Housing units per—	
	1990	1980	1970	1990	1980	1970	Square kilometers	Square miles	Square kilometers	Square miles	Square kilometer	Square mile	Square kilometer	Square mile
Virginia—Con.														
Newport News city	170 045	144 903	138 177	69 728	54 994	41 692	308.3	119.0	177.0	68.3	960.7	2 489.7	393.9	1 020.9
Norfolk city	261 229	266 979	307 951	98 762	94 871	91 061	249.4	96.3	139.2	53.8	1 876.6	4 855.6	709.5	1 835.7
North Springfield CDP, Fairfax County	8 996	9 538	8 631	3 358	3 238	2 456	6.7	2.6	6.3	2.4	1 427.9	3 748.3	533.0	1 399.2
Norton city	4 247	4 757	4 172	1 845	1 839	1 478	18.8	7.3	18.8	7.3	225.9	581.8	98.1	252.7
Oakton CDP, Fairfax County	24 610	19 150	...	9 921	7 385	...	25.5	9.8	25.5	9.8	965.1	2 511.2	389.1	1 012.3
Orange town, Orange County	2 582	2 631	2 768	1 063	1 113	991	2.8	1.1	2.8	1.1	922.1	2 347.3	379.6	966.4
Petersburg city	38 386	41 055	36 103	16 196	16 139	11 999	60.1	23.2	59.3	22.9	647.3	1 676.2	273.1	707.2
Pimmit Hills CDP, Fairfax County	6 019	6 658	...	2 271	2 315	...	3.8	1.4	3.8	1.4	1 583.9	4 299.3	597.6	1 622.1
Poquoson city	11 005	8 726	5 441	3 890	2 954	1 739	203.1	78.4	40.2	15.5	273.8	710.0	96.8	251.0
Portsmouth city	103 907	104 577	110 963	42 283	38 611	36 469	120.7	46.6	85.8	33.1	1 211.0	3 139.2	492.8	1 277.4
Pulaski town, Pulaski County	9 985	10 106	10 279	4 376	4 119	3 665	20.3	7.8	20.3	7.8	491.9	1 280.1	215.6	561.0
Quantico Station CDP	7 425	7 121	6 213	1 618	1 612	776	21.1	8.2	18.5	7.2	401.4	1 031.3	87.5	224.7
Prince William County	7 425	6 784	6 213	1 618	1 612	776	19.8	7.7	17.3	6.7	429.2	1 108.2	93.5	241.5
Stafford County	–	337	–	–	–	–	1.3	.5	1.2	.5	–	–	–	–
Radford city	15 940	13 225	11 596	5 496	4 162	3 287	26.4	10.2	25.4	9.8	627.6	1 626.5	216.4	560.8
Raven CDP	2 640	4 000	1 819	1 062	1 327	518	16.7	6.5	16.7	6.5	158.1	406.2	63.6	163.4
Russell County	404	305	373	167	104	104	2.3	.9	2.3	.9	175.7	448.9	72.6	185.6
Tazewell County	2 236	3 695	1 446	895	1 223	414	14.5	5.6	14.5	5.6	154.2	399.3	61.7	159.8
Reston CDP, Fairfax County	48 556	36 407	5 723	19 999	13 916	2 402	45.0	17.4	44.6	17.2	1 088.7	2 823.0	448.4	1 162.7
Richlands town, Tazewell County	4 456	5 796	4 843	1 995	2 259	1 593	6.9	2.6	6.9	2.6	645.8	1 713.8	289.1	767.3
Richmond city	203 056	219 214	249 332	94 141	91 527	87 026	162.1	62.6	155.7	60.1	1 304.1	3 378.6	604.6	1 566.4
Rio CDP, Albemarle County	5 133	2 851	...	2 222	1 034	...	13.7	5.3	13.6	5.3	377.4	968.5	163.4	419.2
Roanoke city	96 397	100 220	92 115	44 384	42 690	33 637	111.2	42.9	111.1	42.9	867.7	2 247.0	399.5	1 034.6
Rocky Mount town, Franklin County	4 098	4 198	4 002	1 730	1 740	1 404	11.7	4.5	11.7	4.5	350.3	910.7	147.9	384.4
Rose Hill CDP, Fairfax County	12 675	11 926	14 492	4 840	4 097	3 953	12.0	4.6	12.0	4.6	1 056.3	2 755.4	403.3	1 052.2
Salem city	23 756	23 958	21 982	9 609	9 017	6 922	37.7	14.6	37.7	14.6	630.1	1 627.1	254.9	658.2
Seven Corners CDP, Fairfax County	7 280	6 058	5 590	3 346	3 183	2 553	1.8	.7	1.8	.7	4 044.4	10 400.0	1 858.9	4 780.0
Smithfield town, Isle of Wight County	4 686	3 718	2 713	1 859	1 372	857	16.3	6.3	14.3	5.5	327.7	852.0	130.0	338.0
South Boston city	6 997	7 093	6 889	2 997	2 816	2 414	14.4	5.6	14.3	5.5	489.3	1 272.2	209.6	544.9
South Hill town, Mecklenburg County	4 217	4 347	3 858	1 822	1 671	1 300	15.4	5.9	15.3	5.9	275.6	714.7	119.1	308.8
Spotsylvania Courthouse CDP, Spotsylvania County	2 694	...	...	918	...	...	17.2	6.6	17.1	6.6	157.5	408.2	53.7	139.1
Springfield CDP, Fairfax County	23 706	21 435	11 613	8 790	7 592	3 287	25.4	9.8	25.4	9.8	933.3	2 419.0	346.1	896.9
Staunton city	24 461	21 857	24 504	10 003	8 630	7 740	51.2	19.8	51.2	19.8	477.8	1 235.4	195.4	505.2
Urban part	24 385	...	...	9 974	...	...	37.6	14.5	37.6	14.5	648.5	1 681.7	265.3	687.9
Rural part	76	...	...	29	...	...	13.6	5.3	13.6	5.3	5.6	14.3	2.1	5.5
Sterling CDP, Loudoun County	20 512	r16 080	8 321	7 344	r4 973	2 299	17.2	6.6	17.2	6.6	1 192.6	3 107.9	427.0	1 112.7
Strasburg town, Shenandoah County	3 762	2 311	2 431	1 604	983	890	4.9	1.9	4.9	1.9	767.8	1 980.0	327.3	844.2
Stuarts Draft CDP, Augusta County	5 087	1 776	...	1 913	651	...	25.1	9.7	25.1	9.7	202.7	524.4	76.2	197.2
Sudley CDP, Prince William County	7 321	4 674	...	2 571	1 402	...	4.0	1.5	4.0	1.5	1 830.3	4 880.7	642.8	1 714.0
Suffolk city	52 141	47 621	9 858	20 011	16 719	3 613	1 111.4	429.1	1 036.2	400.1	50.3	130.3	19.3	50.0
Urban part	39 336	35 533	...	15 458	12 580	...	252.3	97.4	197.8	76.4	198.9	514.9	78.1	202.3
Rural part	12 805	12 088	...	4 553	4 139	...	859.1	331.7	838.4	323.7	15.3	39.6	5.4	14.1
Sugarland Run CDP, Loudoun County	9 357	6 258	...	3 130	2 114	...	8.4	3.2	8.4	3.2	1 113.9	2 924.1	372.6	978.1
Tazewell town, Tazewell County	4 176	4 468	4 168	1 773	1 763	1 458	10.5	4.0	10.5	4.0	397.7	1 044.0	168.9	443.3
Timberlake CDP, Campbell County	10 314	9 697	...	4 126	3 211	...	23.1	8.9	22.8	8.8	452.4	1 172.0	181.0	468.9
Triangle CDP, Prince William County	4 740	4 770	3 021	2 195	1 954	1 075	6.9	2.6	6.9	2.6	687.0	1 823.1	318.1	844.2
Tuckahoe CDP, Henrico County	42 629	39 868	...	18 183	15 079	...	56.0	21.6	53.3	20.6	799.8	2 069.4	341.1	882.7
Tysons Corner CDP, Fairfax County	13 124	10 065	...	7 051	5 020	...	12.7	4.9	12.7	4.9	1 033.4	2 678.4	555.2	1 439.0
University Heights CDP, Albemarle County	6 900	6 736	...	1 019	1 239	...	11.2	4.3	11.2	4.3	616.1	1 604.7	91.0	237.0
Verona CDP, Augusta County	3 479	2 782	...	1 353	1 041	...	10.2	3.9	10.2	3.9	341.1	892.1	132.6	346.9
Vienna town, Fairfax County	14 852	15 469	17 146	5 474	5 158	4 493	11.3	4.4	11.3	4.4	1 314.3	3 375.5	484.4	1 244.1
Vinton town, Roanoke County	7 665	8 027	6 347	3 308	3 261	2 211	8.3	3.2	8.3	3.2	923.5	2 395.3	398.6	1 033.8
Virginia Beach city	393 069	262 199	172 106	147 037	92 032	47 957	794.2	306.6	643.2	248.3	611.1	1 583.0	228.6	592.2
Urban part	389 536	257 269	166 729	145 628	90 267	(NA)	448.6	173.2	412.1	159.1	945.2	2 448.4	353.4	915.3
Rural part	3 533	4 930	5 377	1 409	1 765	(NA)	345.6	133.4	231.1	89.2	15.3	39.6	6.1	15.8
Warrenton town, Fauquier County	4 830	3 907	4 027	2 105	1 649	1 429	8.9	3.4	8.9	3.4	542.7	1 420.6	236.5	619.1
Waynesboro city	18 549	15 329	16 707	7 902	6 202	5 519	36.4	14.1	36.4	14.0	509.6	1 324.9	217.1	564.4
West Gate CDP, Prince William County	6 565	7 119	...	2 395	2 408	...	3.0	1.2	3.0	1.2	2 188.3	5 470.8	798.3	1 995.8
West Point town, King William County	2 938	2 726	2 600	1 184	1 069	892	16.2	6.3	12.2	4.7	240.8	625.1	97.0	251.9
West Springfield CDP, Fairfax County	28 126	25 012	14 143	10 184	8 472	3 805	17.7	6.8	17.7	6.8	1 589.0	4 136.2	575.4	1 497.6
Williamsburg city	11 530	9 870	9 069	3 960	3 041	2 591	22.6	8.7	22.3	8.6	517.0	1 340.7	177.6	460.5
Winchester city	21 947	20 217	14 643	9 808	8 386	5 263	24.2	9.3	24.2	9.3	906.9	2 359.9	405.3	1 054.6
Wise town, Wise County	3 193	3 894	2 891	1 419	1 498	1 020	7.9	3.0	7.9	3.0	404.2	1 064.3	179.6	473.0
Wolf Trap CDP, Fairfax County	13 133	9 875	...	4 112	2 936	...	24.2	9.3	24.1	9.3	544.9	1 412.2	170.6	442.2
Woodbridge CDP, Prince William County	26 401	24 004	25 412	9 513	7 619	6 456	28.0	10.8	27.1	10.5	974.2	2 514.4	351.0	906.0
Woodstock town, Shenandoah County	3 182	2 627	2 338	1 477	1 114	885	8.2	3.2	8.2	3.2	388.0	994.4	180.1	461.6
Wytheville town, Wythe County	8 038	7 135	6 069	3 528	2 812	2 141	37.0	14.3	37.0	14.3	217.2	562.1	95.4	246.7
Yorkshire CDP, Prince William County	5 699	4 940	4 649	2 093	1 667	1 132	6.1	2.4	6.1	2.4	934.3	2 374.6	343.1	872.1
Washington	4 866 692	r4 132 353	3 413 244	2 032 378	r1 689 478	1 221 931	184 671.8	71 301.9	172 445.4	66 581.2	28.2	73.1	11.8	30.5
Aberdeen city, Grays Harbor County	16 565	18 739	18 489	7 570	8 088	7 109	31.5	12.1	27.4	10.6	604.6	1 562.7	276.3	714.2
Alderwood Manor-Bothell North CDP, Snohomish County	22 945	16 524	...	8 153	5 558	...	20.7	8.0	20.7	8.0	1 108.5	2 868.1	393.9	1 019.1
Anacortes city, Skagit County	11 451	9 013	7 701	4 992	3 917	2 860	32.6	12.6	28.2	10.9	406.1	1 050.6	177.0	458.0
Arlington city, Snohomish County	4 037	3 282	2 261	1 600	1 299	825	14.3	5.5	14.3	5.5	282.3	734.0	111.9	290.9

TIPSII [UPF] GPH21 CENSUS90 71583900 08/27/93 11:03 AM MACHINE: C DATA:CENSUS90*PH21TIPSDA00. 08/26/93 14:50:22 TAPE: NONE FRAME: 583
TSF:CENSUS90*92. 08/26/93 14:51:46 UTF:CENSUS90*93. 08/26/93 14:51:47 META:CENSUS90*PH21TABLES00. 08/26/93 15:23:55

Table 45. Population and Housing Units, 1970 to 1990; Area Measurements and Density: 1990—Con.

[For information concerning historical counts, see "User Notes." Density is computed using land area. For definitions of terms and meanings of symbols, see text]

State Place and [In Selected States] County Subdivision [2,500 or More Persons]	Population			Housing units			1990 area measurements				1990 density			
							Total area		Land area		Population per—		Housing units per—	
	1990	1980	1970	1990	1980	1970	Square kilometers	Square miles	Square kilometers	Square miles	Square kilometer	Square mile	Square kilometer	Square mile
Washington—Con.														
Artondale CDP, Pierce County	7 141	...	...	2 414	...	...	28.0	10.8	27.4	10.6	260.6	673.7	88.1	227.7
Auburn city, King County	33 102	26 417	21 653	13 977	11 343	8 190	51.0	19.7	51.0	19.7	649.1	1 680.3	274.1	709.5
Ault Field CDP, Island County	3 795	2 553	1 478	321	347	–	26.9	10.4	17.8	6.9	213.2	550.0	18.0	46.5
Bangor Trident Base CDP, Kitsap County	3 702	...	...	800	...	...	7.6	2.9	7.6	2.9	487.1	1 276.6	105.3	275.9
Battle Ground city, Clark County	3 758	2 774	1 438	1 376	1 022	458	6.6	2.5	6.6	2.5	569.4	1 503.2	208.5	550.4
Bellevue city, King County	86 874	73 903	61 196	37 428	29 315	18 909	76.4	29.5	68.4	26.4	1 270.1	3 290.7	547.2	1 417.7
Bellingham city, Whatcom County	52 179	45 794	39 375	22 114	19 750	14 468	63.5	24.5	57.0	22.0	915.4	2 371.8	388.0	1 005.2
Birch Bay CDP, Whatcom County	2 656	...	...	2 681	...	...	55.4	21.4	41.4	16.0	64.2	166.0	64.8	167.6
Bonney Lake city, Pierce County	7 494	5 328	2 700	2 570	1 875	846	11.2	4.3	9.9	3.8	757.0	1 972.1	259.6	676.3
Bothell city	12 345	7 943	5 420	5 146	3 064	1 763	13.8	5.3	13.8	5.3	894.6	2 329.2	372.9	970.9
King County	11 986	7 943	5 420	5 034	3 064	1 763	13.5	5.2	13.5	5.2	887.9	2 305.0	372.9	968.1
Snohomish County	359	...	...	112	...	...	.2	.1	.2	.1	1 795.0	3 590.0	560.0	1 120.0
Bremerton city, Kitsap County	38 142	36 208	35 307	15 693	14 960	12 206	60.3	23.3	51.5	19.9	740.6	1 916.7	304.7	788.6
Urban part	37 981	...	...	15 613	...	...	29.4	11.3	20.9	8.1	1 817.3	4 689.0	747.0	1 927.5
Rural part	161	...	...	80	...	...	30.9	11.9	30.6	11.8	5.3	13.6	2.6	6.8
Brier city, Snohomish County	5 633	2 915	3 093	1 822	946	828	5.5	2.1	5.5	2.1	1 024.2	2 682.4	331.3	867.6
Brush Prairie CDP, Clark County	2 650	...	...	916	...	...	20.3	7.8	20.3	7.8	130.5	339.7	45.1	117.4
Bryn Mawr-Skyway CDP, King County	12 514	11 754	...	5 245	4 600	...	8.7	3.3	8.2	3.2	1 526.1	3 910.6	639.6	1 639.1
Buckley city, Pierce County	3 516	3 143	3 446	1 136	886	662	10.1	3.9	10.0	3.9	351.6	901.5	113.6	291.3
Burien CDP, King County	25 089	23 189	...	11 376	9 647	...	19.8	7.7	16.6	6.4	1 511.4	3 920.2	685.3	1 777.5
Burlington city, Skagit County	4 349	3 894	3 138	1 816	1 668	1 159	7.9	3.1	7.8	3.0	557.6	1 449.7	232.8	605.3
Camas city, Clark County	6 442	5 681	5 790	2 550	2 237	2 018	23.9	9.2	19.6	7.6	328.7	847.6	130.1	335.5
Cascade-Fairwood CDP, King County	30 107	16 939	...	11 058	5 904	...	23.7	9.2	23.7	9.2	1 270.3	3 272.5	466.6	1 202.0
Cascade Park East CDP, Clark County	6 996	...	...	3 138	...	...	4.1	1.6	4.1	1.6	1 706.3	4 372.5	765.4	1 961.3
Cascade Park West CDP, Clark County	6 656	...	...	2 741	...	...	4.4	1.7	4.4	1.7	1 512.7	3 915.3	623.0	1 612.4
Cashmere city, Chelan County	2 544	2 240	1 976	1 057	957	794	2.0	.8	2.0	.8	1 272.0	3 180.0	528.5	1 321.3
Centralia city, Lewis County	12 101	11 555	10 054	5 234	5 039	4 011	15.5	6.0	15.4	5.9	785.8	2 051.0	339.9	887.1
Central Park CDP, Grays Harbor County	2 669	2 709	2 720	1 072	1 028	882	9.1	3.5	9.1	3.5	293.3	762.6	117.8	306.3
Chehalis city, Lewis County	6 527	6 100	5 727	2 694	2 527	2 284	14.5	5.6	14.5	5.6	450.1	1 165.5	185.8	481.1
Chelan city, Chelan County	2 969	2 802	2 837	1 664	1 346	1 285	8.4	3.2	8.1	3.1	366.5	957.7	205.4	536.8
Cheney city, Spokane County	7 723	7 630	6 358	2 733	2 601	1 830	6.7	2.6	6.7	2.6	1 152.7	2 970.4	407.9	1 051.2
Clarkston city, Asotin County	6 753	6 903	6 312	3 043	3 077	2 492	5.2	2.0	5.0	1.9	1 350.6	3 554.2	608.6	1 601.6
Clarkston Heights-Vineland CDP, Asotin County	2 832	...	...	1 086	...	...	6.9	2.7	6.9	2.7	410.4	1 048.9	157.4	402.2
Clyde Hill town, King County	2 972	3 229	2 987	1 081	1 020	788	2.7	1.0	2.7	1.0	1 100.7	2 972.0	400.4	1 081.0
Colfax city, Whitman County	2 713	2 780	2 664	1 241	1 256	1 089	3.8	1.5	3.8	1.5	713.9	1 808.7	326.6	827.3
College Place city, Walla Walla County	6 308	5 771	4 510	2 432	1 983	1 334	4.4	1.7	4.4	1.7	1 433.6	3 710.6	552.7	1 430.6
Colville city, Stevens County	4 360	4 510	3 742	1 905	1 901	1 380	5.6	2.1	5.6	2.1	778.6	2 076.2	340.2	907.1
Country Homes CDP, Spokane County	5 126	...	...	1 922	...	...	5.0	1.9	5.0	1.9	1 025.2	2 697.9	384.4	1 011.6
Covington-Sawyer-Wilderness CDP, King County	24 321	...	...	8 152	...	...	54.6	21.1	52.6	20.3	462.4	1 198.1	155.0	401.6
Des Moines city, King County	17 283	7 378	3 951	7 438	3 256	1 255	8.8	3.4	8.8	3.4	1 964.0	5 083.2	845.2	2 187.6
Dishman CDP, Spokane County	9 671	10 169	9 079	4 207	4 257	2 928	8.8	3.4	8.8	3.4	1 099.0	2 844.4	478.1	1 237.4
Duvall city, King County	2 770	729	607	979	272	192	3.6	1.4	3.6	1.4	769.4	1 978.6	271.9	699.3
Eastgate CDP, King County	4 434	8 341	...	1 686	2 740	...	3.0	1.2	3.0	1.2	1 478.0	3 695.0	562.0	1 405.0
East Hill-Meridian CDP, King County	42 696	...	...	14 777	...	...	46.1	17.8	45.4	17.5	940.4	2 439.8	325.5	844.4
East Port Orchard CDP, Kitsap County	5 409	4 631	...	1 866	1 599	...	7.3	2.8	7.3	2.8	741.0	1 931.8	255.6	666.4
East Renton Highlands CDP, King County	13 218	r11 695	...	4 590	r3 647	...	26.8	10.3	26.6	10.3	496.9	1 283.3	172.6	445.6
East Wenatchee city, Douglas County	2 701	1 640	913	1 217	803	345	2.5	1.0	2.5	1.0	1 080.4	2 701.0	486.8	1 217.0
East Wenatchee Bench CDP, Douglas County	12 539	11 410	2 446	4 616	4 204	881	22.9	8.9	21.1	8.1	594.3	1 548.0	218.8	569.9
Edgewood-North Hill CDP, Pierce County	9 120	...	...	3 407	...	...	22.5	8.7	22.5	8.7	405.3	1 048.3	151.4	391.6
Edmonds city, Snohomish County	30 744	27 679	23 684	12 945	10 706	7 612	43.5	16.8	18.9	7.3	1 626.7	4 211.5	684.9	1 773.3
Elk Plain CDP, Pierce County	12 197	...	...	4 255	...	...	29.6	11.4	29.6	11.4	412.1	1 069.9	143.8	373.2
Ellensburg city, Kittitas County	12 361	11 752	13 568	5 015	4 891	4 208	12.9	5.0	12.8	4.9	965.7	2 522.7	391.8	1 023.5
Ellsworth North CDP, Clark County	5 796	...	...	2 067	...	...	3.8	1.5	3.8	1.5	1 525.3	3 864.0	543.9	1 378.0
Ellsworth South CDP, Clark County	4 423	...	...	1 825	...	...	6.0	2.3	5.4	2.1	819.1	2 106.2	338.0	869.0
Elma city, Grays Harbor County	3 011	2 720	2 227	1 210	1 102	763	3.9	1.5	3.9	1.5	772.1	2 007.3	310.3	806.7
Enumclaw city, King County	7 227	5 427	4 703	3 031	2 328	1 666	9.8	3.8	9.8	3.8	737.4	1 901.8	309.3	797.6
Ephrata city, Grant County	5 349	5 359	5 255	2 350	2 327	1 925	17.2	6.6	17.2	6.6	311.0	810.5	136.6	356.1
Erlands Point-Kitsap Lake CDP, Kitsap County	2 764	...	...	1 217	...	...	6.5	2.5	5.0	1.9	552.8	1 454.7	243.4	640.5
Esperance CDP, Snohomish County	11 236	11 120	...	4 688	4 073	...	5.6	2.2	5.6	2.2	2 006.4	5 107.3	837.1	2 130.9
Everett city, Snohomish County	69 961	54 413	53 622	30 795	23 912	20 477	117.0	45.2	77.4	29.9	903.9	2 339.8	397.9	1 029.9
Evergreen CDP, Clark County	11 249	...	...	4 076	...	...	11.8	4.5	11.8	4.5	953.3	2 499.8	345.4	905.8
Fairchild AFB CDP, Spokane County	4 854	5 353	6 754	1 266	1 259	1 264	16.8	6.5	16.8	6.5	288.9	746.8	75.4	194.8
Fairview-Sumach CDP, Yakima County	2 749	2 788	2 111	1 087	1 190	814	3.8	1.5	3.5	1.4	785.4	1 963.6	310.6	776.4
Fairwood CDP, Spokane County	5 807	5 337	...	2 025	1 608	...	9.9	3.8	9.9	3.8	586.6	1 528.2	204.5	532.9
Federal Way CDP, King County	67 554	...	...	28 087	...	...	53.7	20.7	50.9	19.7	1 327.2	3 429.1	551.8	1 425.7
Felida CDP, Clark County	3 109	...	...	1 043	...	...	7.4	2.9	7.2	2.8	431.8	1 110.4	144.9	372.5
Ferndale city, Whatcom County	5 398	3 855	2 164	2 057	1 465	722	11.9	4.6	11.8	4.5	457.5	1 199.6	174.3	457.1
Fife city, Pierce County	3 864	1 823	1 458	2 152	844	503	7.6	2.9	7.6	2.9	508.4	1 332.4	283.2	742.1
Finley CDP, Benton County	4 897	...	...	1 795	...	...	37.6	14.5	29.7	11.5	164.9	425.8	60.4	156.1
Fircrest town, Pierce County	5 258	5 477	5 651	2 224	2 057	1 684	2.8	1.1	2.8	1.1	1 877.9	4 780.0	794.3	2 021.8
Five Corners CDP, Clark County	6 776	...	...	2 219	...	...	9.3	3.6	9.3	3.6	728.6	1 882.2	238.6	616.4
Forks city, Clallam County	2 862	3 060	1 680	1 042	1 158	576	3.9	1.5	3.9	1.5	733.8	1 908.0	267.2	694.7
Fort Lewis CDP, Pierce County	22 224	23 761	38 054	3 533	3 407	3 553	38.7	14.9	37.1	14.3	599.0	1 554.1	95.2	247.1
Frederickson CDP, Pierce County	3 502	...	...	1 213	...	...	19.9	7.7	19.9	7.7	176.0	454.8	61.0	157.5

TIPSII [UPF] GPH21 CENSUS90 71583900 08/27/93 11:03 AM MACHINE: C DATA:CENSUS90*PH211PSDA00. 08/26/93 14:50:22 TAPE: NONE FRAME: 584
TSF:CENSUS90*92. 08/26/93 14:51:46 UTF:CENSUS90*93. 08/26/93 14:51:47 META:CENSUS90*PH211TABLES00. 08/26/93 15:23:55

Table 45. Population and Housing Units, 1970 to 1990; Area Measurements and Density: 1990—Con.

[For information concerning historical counts, see "User Notes." Density is computed using land area. For definitions of terms and meanings of symbols, see text]

State Place and [In Selected States] County Subdivision [2,500 or More Persons]	Population			Housing units			1990 area measurements				1990 density			
							Total area		Land area		Population per—		Housing units per—	
	1990	1980	1970	1990	1980	1970	Square kilometers	Square miles	Square kilometers	Square miles	Square kilometer	Square mile	Square kilometer	Square mile
Washington—Con.														
Fruitvale CDP, Yakima County	4 125	3 967	3 275	2 024	1 889	1 267	6.2	2.4	5.8	2.3	711.2	1 793.5	349.0	880.0
Gig Harbor city, Pierce County	3 236	2 429	1 657	1 527	1 187	648	4.1	1.6	4.1	1.6	789.3	2 022.5	372.4	954.4
Goldendale city, Klickitat County	3 319	r3 575	2 484	1 416	r1 452	963	5.3	2.0	5.3	2.0	626.2	1 659.5	267.2	708.0
Grandview city, Yakima County	7 169	5 615	3 605	2 420	2 107	1 258	12.6	4.9	12.2	4.7	587.6	1 525.3	198.4	514.9
Green Acres CDP, Spokane County	4 626	...	...	1 775	...	...	8.7	3.4	8.6	3.3	537.9	1 401.8	206.4	537.9
Hadlock-Irondale CDP, Jefferson County	2 742	1 752	...	1 287	784	...	17.4	6.7	11.6	4.5	236.4	609.3	110.9	286.0
Harbour Pointe CDP, Snohomish County	9 107	...	...	3 069	...	...	15.7	6.1	15.0	5.8	607.1	1 570.2	204.6	529.1
Hazel Dell North CDP, Clark County	6 924	...	...	2 944	...	...	6.9	2.7	6.9	2.7	1 003.5	2 564.4	426.7	1 090.4
Hazel Dell South CDP, Clark County	5 796	...	...	2 649	...	...	5.9	2.3	5.9	2.3	982.4	2 520.0	449.0	1 151.7
Highland CDP, Benton County	3 656	...	...	1 163	...	...	69.0	26.6	69.0	26.6	53.0	137.4	16.9	43.7
Hoquiam city, Grays Harbor County	8 972	9 719	10 466	3 973	3 988	3 827	27.2	10.5	16.5	6.4	543.8	1 401.9	240.8	620.8
Inglewood-Finn Hill CDP, King County	29 132	...	...	10 361	...	...	29.1	11.2	23.4	9.0	1 245.0	3 236.9	442.8	1 151.2
Issaquah city, King County	7 786	5 536	4 313	3 348	2 270	1 486	13.2	5.1	13.2	5.1	589.8	1 526.7	253.6	656.5
Kelso city, Cowlitz County	11 820	11 129	10 296	4 872	4 794	3 864	20.8	8.0	20.0	7.7	591.0	1 535.1	243.6	632.7
Kenmore CDP, King County	8 917	7 281	...	3 781	2 737	...	9.0	3.5	8.8	3.4	1 013.3	2 622.6	429.7	1 112.1
Kennewick city, Benton County	42 155	34 397	15 212	17 209	14 456	5 132	55.7	21.5	52.1	20.1	809.1	2 097.3	330.3	856.2
Kent city, King County	37 960	r22 961	17 711	17 484	r10 942	6 750	49.0	18.9	49.0	18.9	774.7	2 008.5	356.8	925.1
Kingsgate CDP, King County	14 259	12 652	...	4 852	3 866	...	8.8	3.4	8.8	3.4	1 620.3	4 193.8	551.4	1 427.1
Kirkland city, King County	40 052	r18 785	14 970	18 061	r8 262	5 659	32.3	12.5	27.7	10.7	1 445.9	3 743.2	652.0	1 687.9
Lacey city, Thurston County	19 279	13 940	9 696	8 081	5 838	3 278	27.1	10.5	26.2	10.1	735.8	1 908.8	308.4	800.1
Lake Forest North CDP, King County	8 002	7 995	...	2 979	2 702	...	5.4	2.1	5.0	1.9	1 600.4	4 211.6	595.8	1 567.9
Lake Forest Park city, King County	4 031	2 485	2 530	1 507	897	778	2.8	1.1	2.8	1.1	1 439.6	3 664.5	538.2	1 370.0
Lakeland North CDP, King County	14 402	r11 648	...	4 826	r3 594	...	17.6	6.8	17.3	6.7	832.5	2 149.6	279.0	720.3
Lakeland South CDP, King County	9 027	5 225	...	3 362	1 748	...	15.5	6.0	15.1	5.8	597.8	1 556.4	222.6	579.7
Lake Serene-North Lynnwood CDP, Snohomish County	14 290	...	...	5 907	...	...	15.3	5.9	15.1	5.8	946.4	2 463.8	391.2	1 018.4
Lake Shore CDP, Clark County	6 268	...	...	2 114	...	...	4.4	1.7	4.4	1.7	1 424.5	3 687.1	480.5	1 243.5
Lake Stevens city, Snohomish County	3 380	1 660	1 283	1 211	643	381	4.3	1.7	4.3	1.7	786.0	1 988.2	281.6	712.4
Lakewood CDP, Pierce County	58 412	54 533	48 195	24 230	22 589	16 900	50.2	19.4	45.8	17.7	1 275.4	3 300.1	529.0	1 368.9
Lea Hill CDP, King County	6 876	...	...	2 334	...	...	14.7	5.7	14.7	5.7	467.8	1 206.3	158.8	409.5
Longview city, Cowlitz County	31 499	31 052	28 373	13 441	13 118	9 956	31.3	12.1	31.1	12.0	1 012.8	2 624.9	432.2	1 120.1
Longview Heights CDP, Cowlitz County	3 310	...	...	1 213	...	...	11.0	4.3	11.0	4.2	300.9	788.1	110.3	288.8
Lynden city, Whatcom County	5 709	4 022	2 808	2 167	1 571	1 024	7.2	2.8	7.1	2.8	804.1	2 038.9	305.2	773.9
Lynnwood city, Snohomish County	28 695	22 641	17 381	11 871	9 220	6 267	18.1	7.0	18.0	7.0	1 594.2	4 099.3	659.5	1 695.9
McChord AFB CDP, Pierce County	4 538	5 746	6 515	984	1 032	1 006	15.0	5.8	15.0	5.8	302.5	782.4	65.6	169.7
Manchester CDP, Kitsap County	4 031	...	...	1 488	...	...	15.5	6.0	7.6	2.9	530.4	1 390.0	195.8	513.1
Marietta-Alderwood CDP, Whatcom County	2 766	2 324	...	1 146	947	...	19.2	7.4	15.5	6.0	178.5	461.0	73.9	191.0
Martha Lake CDP, Snohomish County	10 155	7 022	...	3 863	2 335	...	12.9	5.0	12.7	4.9	799.6	2 072.4	304.2	788.4
Marysville city, Snohomish County	10 328	5 080	4 343	4 565	2 447	1 792	12.1	4.7	12.0	4.7	860.7	2 197.4	380.4	971.3
Medical Lake city, Spokane County	3 664	3 600	3 529	1 055	904	584	8.4	3.2	7.8	3.0	469.7	1 221.3	135.3	351.7
Medina city, King County	2 981	3 220	3 455	1 172	1 146	1 022	10.2	3.9	3.7	1.4	805.7	2 129.3	316.8	837.1
Mercer Island city, King County	20 816	21 522	19 047	8 321	7 800	5 725	34.0	13.1	16.5	6.4	1 261.6	3 252.5	504.3	1 300.2
Midland CDP, Pierce County	5 587	...	...	2 337	...	...	8.1	3.1	8.1	3.1	689.8	1 802.3	288.5	753.9
Mill Creek city, Snohomish County	7 172	...	...	3 131	...	...	7.3	2.8	7.3	2.8	982.5	2 561.4	428.9	1 118.2
Milton city	4 995	3 162	2 607	2 093	1 209	818	5.9	2.3	5.8	2.2	861.2	2 270.5	360.9	951.4
King County	697	218	7	273	118	2	1.0	.4	1.0	.4	697.0	1 742.5	273.0	682.5
Pierce County	4 298	2 944	2 600	1 820	1 091	816	4.8	1.9	4.7	1.8	914.5	2 387.8	387.2	1 011.1
Minnehaha CDP, Clark County	9 661	...	...	3 743	...	...	9.7	3.7	9.7	3.7	996.0	2 611.1	385.9	1 011.6
Monroe city, Snohomish County	4 278	2 869	2 687	1 712	1 193	1 049	10.0	3.9	9.9	3.8	432.1	1 125.8	172.9	450.5
Montesano city, Grays Harbor County	3 064	3 247	2 847	1 239	1 299	1 024	26.1	10.1	25.9	10.0	118.3	306.4	47.8	123.9
Urban part	3 055	...	...	1 237	...	...	5.5	2.1	5.4	2.1	565.7	1 454.8	229.1	589.0
Rural part	9	...	...	2	...	...	20.5	7.9	20.4	7.9	.4	1.1	.1	.3
Moses Lake city, Grant County	11 235	10 629	10 310	4 635	4 224	3 340	27.9	10.8	23.6	9.1	476.1	1 234.6	196.4	509.3
Moses Lake North CDP, Grant County	3 677	3 348	2 672	1 235	1 242	1 323	15.9	6.1	15.9	6.1	231.3	602.8	77.7	202.5
Mountlake Terrace city, Snohomish County	19 320	16 534	16 600	7 854	6 150	4 500	10.5	4.1	10.2	3.9	1 894.1	4 953.8	770.0	2 013.8
Mount Vernon city, Skagit County	17 647	13 009	8 804	7 167	5 494	3 267	22.3	8.6	21.8	8.4	809.5	2 100.8	328.8	853.2
Mukilteo city, Snohomish County	7 007	1 426	1 369	2 817	574	487	15.1	5.8	7.1	2.7	986.9	2 595.2	396.8	1 043.3
Navy Yard City CDP, Kitsap County	2 905	2 594	2 827	1 330	1 177	1 039	3.2	1.2	2.3	.9	1 263.0	3 227.8	578.3	1 477.8
Newport Hills CDP, King County	14 736	12 245	...	5 931	4 174	...	15.4	6.0	15.2	5.9	969.5	2 497.6	390.2	1 005.3
Normandy Park city, King County	6 709	4 268	4 202	2 628	1 440	1 154	17.0	6.5	6.2	2.4	1 082.1	2 795.4	423.9	1 095.0
North Bend city, King County	2 578	1 701	1 625	1 097	722	550	7.6	2.9	7.6	2.9	339.2	889.0	144.3	378.3
North City-Ridgecrest CDP, King County	13 832	13 551	...	5 354	5 132	...	7.1	2.8	7.1	2.8	1 948.2	4 940.0	754.1	1 912.1
North Creek-Canyon Park CDP, Snohomish County	23 236	...	...	7 981	...	...	42.8	16.5	42.8	16.5	542.9	1 408.2	186.5	483.7
North Hill CDP, King County	5 706	10 170	...	2 211	3 659	...	3.8	1.5	3.8	1.5	1 501.6	3 804.0	581.8	1 474.0
North Marysville CDP, Snohomish County	18 711	15 159	...	6 253	5 073	...	37.7	14.6	37.7	14.6	496.3	1 281.6	165.9	428.3
North Puyallup CDP, Pierce County	2 886	...	...	1 383	...	...	7.1	2.8	6.9	2.7	418.3	1 068.9	200.4	512.2
Oak Harbor city, Island County	17 176	12 271	9 167	6 173	4 407	2 731	19.6	7.6	19.6	7.6	876.3	2 260.0	314.9	812.2
Olympia city, Thurston County	33 840	27 447	23 296	15 928	12 565	9 242	46.4	17.9	41.8	16.1	809.6	2 101.9	381.1	989.3
Omak city, Okanogan County	4 117	4 007	4 164	1 769	1 714	1 483	4.4	1.7	4.2	1.6	980.2	2 573.1	421.2	1 105.6
Opportunity CDP, Spokane County	22 326	21 241	16 604	8 917	7 894	5 062	17.3	6.7	17.3	6.7	1 290.5	3 332.2	515.4	1 330.9
Orchards North CDP, Clark County	6 479	...	...	2 147	...	...	9.5	3.7	9.5	3.7	682.0	1 751.1	226.0	580.3
Orchards South CDP, Clark County	12 956	...	...	4 776	...	...	15.3	5.9	15.3	5.9	846.8	2 195.9	312.2	809.5
Othello city, Adams County	4 638	4 454	4 122	1 637	1 620	1 211	6.0	2.3	6.0	2.3	773.0	2 016.5	272.8	711.7
Otis Orchards-East Farms CDP, Spokane County	5 811	4 597	...	1 833	1 482	...	18.4	7.1	18.2	7.0	319.3	830.1	100.7	261.9

TIPSII [UPF] GPH21 CENSUS90 71583900 08/27/93 11:03 AM MACHINE: C DATA:CENSUS90*PH21TIPSDA00, 08/26/93 14:50:22 TAPE: NONE FRAME: 585
TSF:CENSUS90*92. 08/26/93 14:51:46 UTF:CENSUS90*93. 08/26/93 14:51:47 META:CENSUS90*PH21TABLES00. 08/26/93 15:23:55

Table 45. Population and Housing Units, 1970 to 1990; Area Measurements and Density: 1990—Con.

[For information concerning historical counts, see "User Notes." Density is computed using land area. For definitions of terms and meanings of symbols, see text]

State Place and [In Selected States] County Subdivision [2,500 or More Persons]	Population			Housing units			1990 area measurements				1990 density			
							Total area		Land area		Population per—		Housing units per—	
	1990	1980	1970	1990	1980	1970	Square kilometers	Square miles	Square kilometers	Square miles	Square kilometer	Square mile	Square kilometer	Square mile
Washington—Con.														
Pacific city	4 622	2 261	1 831	1 815	906	581	5.1	2.0	5.1	2.0	906.3	2 311.0	355.9	907.5
King County	4 622	2 261	1 831	1 815	906	581	5.1	2.0	5.1	2.0	906.3	2 311.0	355.9	907.5
Pierce County	–	...	...	–	...	...	–	–	–	–	–	–	–	–
Paine Field-Lake Stickney CDP, Snohomish County	18 670	...	...	8 656	...	...	20.1	7.8	20.0	7.7	933.5	2 424.7	432.8	1 124.2
Parkland CDP, Pierce County	20 882	23 355	21 012	7 871	8 455	6 575	17.9	6.9	17.8	6.9	1 173.1	3 026.4	442.2	1 140.7
Parkwood CDP, Kitsap County	6 853	4 599	...	2 579	1 539	...	7.2	2.8	7.1	2.7	965.2	2 538.1	363.2	955.2
Pasco city, Franklin County	20 337	r18 428	13 920	7 698	r7 702	5 080	60.3	23.3	59.1	22.8	344.1	892.0	130.3	337.6
Urban part	20 070	...	...	7 617	...	...	23.6	9.1	22.4	8.7	896.0	2 306.9	340.0	875.5
Rural part	267	...	...	81	...	...	36.7	14.2	36.6	14.1	7.3	18.9	2.2	5.7
Pine Lake CDP, King County	13 940	...	...	5 197	...	...	33.0	12.7	27.5	10.6	506.9	1 315.1	189.0	490.3
Port Angeles city, Clallam County	17 710	17 311	16 367	7 833	7 288	5 892	162.3	62.7	25.3	9.8	700.0	1 807.1	309.6	799.3
Port Angeles East CDP, Clallam County	2 672	2 786	1 523	1 219	1 231	525	9.4	3.6	8.1	3.1	329.9	861.9	150.5	393.2
Port Orchard city, Kitsap County	4 984	4 787	3 904	2 090	1 950	1 396	9.8	3.8	8.0	3.1	623.0	1 607.7	261.3	674.2
Port Townsend city, Jefferson County	7 001	6 067	5 241	3 280	2 609	1 947	24.5	9.5	18.1	7.0	386.8	1 000.1	181.2	468.6
Poulsbo city, Kitsap County	4 848	3 453	1 856	2 147	1 482	672	8.0	3.1	6.5	2.5	745.8	1 939.2	330.3	858.8
Prairie Ridge CDP, Pierce County	8 278	...	...	2 945	...	...	22.0	8.5	22.0	8.5	376.3	973.9	133.9	346.5
Prosser city, Benton County	4 476	3 896	2 954	1 665	1 500	1 071	11.0	4.2	10.6	4.1	422.3	1 091.7	157.1	406.1
Pullman city, Whitman County	23 478	23 579	20 509	7 546	7 142	4 915	17.3	6.7	17.3	6.7	1 357.1	3 504.2	436.2	1 126.3
Puyallup city, Pierce County	23 875	18 251	14 742	9 377	7 018	5 231	26.8	10.3	26.6	10.3	897.6	2 318.0	352.5	910.4
Quincy city, Grant County	3 738	3 525	3 237	1 364	1 355	1 011	4.6	1.8	4.6	1.8	812.6	2 076.7	296.5	757.8
Raymond city, Pacific County	2 901	2 991	3 126	1 258	1 285	1 172	11.3	4.4	10.1	3.9	287.2	743.8	124.6	322.6
Redmond city, King County	35 800	23 318	11 020	14 972	8 728	3 644	39.1	15.1	37.4	14.4	957.2	2 486.1	400.3	1 039.7
Renton city, King County	41 688	r31 031	25 878	19 243	r13 739	9 873	42.8	16.5	42.1	16.2	990.2	2 573.3	457.1	1 187.8
Richland city, Benton County	32 315	33 578	26 290	13 872	13 387	8 554	90.5	34.9	83.0	32.0	389.3	1 009.8	167.1	433.5
Urban part	32 315	33 526	...	13 872	13 371	...	64.5	24.9	59.0	22.8	547.7	1 417.3	235.1	608.4
Rural part	–	52	...	–	16	...	26.0	10.0	24.0	9.3	–	–	–	–
Richmond Beach-Innis Arden CDP, King County	7 242	6 700	...	2 683	2 450	...	10.6	4.1	8.0	3.1	905.3	2 336.1	335.4	865.5
Richmond Highlands CDP, King County	26 037	24 463	...	10 648	9 087	...	13.2	5.1	13.2	5.1	1 972.5	5 105.3	806.7	2 087.8
Riverton-Boulevard Park CDP, King County	15 337	...	...	6 702	...	...	11.1	4.3	10.9	4.2	1 407.1	3 651.7	614.9	1 595.7
Sahalee CDP, King County	13 951	...	...	4 593	...	...	23.6	9.1	20.8	8.0	670.7	1 743.9	220.8	574.1
Salmon Creek CDP, Clark County	11 989	...	...	4 962	...	...	16.3	6.3	16.3	6.3	735.5	1 903.0	304.4	787.6
Sea-Tac CDP, King County	22 694	...	...	10 189	...	...	25.8	10.0	25.4	9.8	893.5	2 315.7	401.1	1 039.7
Seattle city, King County	516 259	493 846	530 831	249 032	230 039	221 731	369.3	142.6	217.3	83.9	2 375.8	6 153.3	1 146.0	2 968.2
Sedro-Woolley city, Skagit County	6 031	6 110	4 598	2 470	2 397	1 775	8.6	3.3	8.6	3.3	701.3	1 827.6	287.2	748.5
Selah city, Yakima County	5 113	4 500	3 311	1 930	1 667	1 157	7.1	2.7	7.0	2.7	730.4	1 893.7	275.7	714.8
Sequim city, Clallam County	3 616	3 013	1 549	1 953	1 595	681	6.1	2.4	6.1	2.4	592.8	1 506.7	320.2	813.8
Shelton city, Mason County	7 241	7 629	6 515	3 046	3 068	2 344	11.3	4.4	10.5	4.1	689.6	1 766.1	290.1	742.9
Sheridan Beach CDP, King County	6 518	6 873	...	2 691	2 726	...	5.4	2.1	4.0	1.5	1 629.5	4 345.3	672.8	1 794.0
Silverdale CDP, Kitsap County	7 660	...	...	3 258	...	...	16.3	6.3	13.9	5.4	551.1	1 418.5	234.4	603.3
Silver Lake-Fircrest CDP, Snohomish County	24 474	10 299	...	8 045	3 341	...	37.2	14.4	37.2	14.4	657.9	1 699.6	216.3	558.7
Smokey Point CDP, Snohomish County	2 620	...	...	1 038	...	...	8.8	3.4	8.7	3.4	301.1	770.6	119.3	305.3
Snohomish city, Snohomish County	6 499	5 294	5 174	2 556	2 075	1 754	5.5	2.1	5.3	2.1	1 226.2	3 094.8	482.3	1 217.1
South Broadway CDP, Yakima County	2 735	3 500	3 298	1 088	1 376	1 106	2.6	1.0	2.6	1.0	1 051.9	2 735.0	418.5	1 088.0
South Hill CDP, Pierce County	12 963	...	...	4 820	...	...	18.4	7.1	18.2	7.0	712.3	1 851.9	264.8	688.6
Spanaway CDP, Pierce County	15 001	8 868	5 768	5 347	3 327	1 895	14.3	5.5	13.3	5.1	1 127.9	2 941.4	402.0	1 048.4
Spokane city, Spokane County	177 196	171 300	170 516	79 875	76 041	64 338	146.7	56.6	144.8	55.9	1 223.7	3 169.9	551.6	1 428.9
Steilacoom town, Pierce County	5 728	4 886	2 850	2 371	1 949	1 006	5.4	2.1	5.4	2.1	1 060.7	2 727.6	439.1	1 129.0
Sudden Valley CDP, Whatcom County	2 615	...	...	1 430	...	...	21.1	8.2	16.3	6.3	160.4	415.1	87.7	227.0
Summit CDP, Pierce County	6 312	...	...	2 359	...	...	12.5	4.8	12.5	4.8	505.0	1 315.0	188.7	491.5
Sumner city, Pierce County	6 281	4 936	4 325	2 604	2 149	1 624	9.9	3.8	9.9	3.8	634.4	1 652.9	263.0	685.3
Sunnyside city, Yakima County	11 238	9 225	6 751	3 576	3 302	2 342	9.3	3.6	9.3	3.6	1 208.4	3 121.7	384.5	993.3
Suquamish CDP, Kitsap County	3 105	1 498	...	1 338	618	...	19.3	7.5	17.7	6.8	175.4	456.6	75.6	196.8
Tacoma city, Pierce County	176 664	158 501	154 407	75 147	67 759	58 697	156.8	60.5	124.4	48.0	1 420.1	3 680.5	604.1	1 565.6
Tanglewilde-Thompson Place CDP, Thurston County	6 061	5 910	...	2 193	2 087	...	4.3	1.7	4.3	1.7	1 409.5	3 565.3	510.0	1 290.0
Terrace Heights CDP, Yakima County	4 223	3 199	1 033	1 680	1 229	327	9.6	3.7	9.6	3.7	439.9	1 141.4	175.0	454.1
Toppenish city, Yakima County	7 419	6 517	5 744	2 254	2 235	1 968	4.7	1.8	4.7	1.8	1 578.5	4 121.7	479.6	1 252.2
Town and Country CDP, Spokane County	4 921	5 578	6 484	1 955	1 917	1 746	3.7	1.4	3.7	1.4	1 330.0	3 515.0	528.4	1 396.4
Tracyton CDP, Kitsap County	2 621	2 304	1 413	995	822	444	6.2	2.4	3.8	1.5	689.7	1 747.3	261.8	663.3
Trentwood CDP, Spokane County	4 060	...	...	1 468	...	...	4.7	1.8	4.6	1.8	882.6	2 255.6	319.1	815.6
Tukwila city, King County	11 874	3 578	3 509	5 972	1 938	1 673	21.5	8.3	21.1	8.2	562.7	1 448.0	283.0	728.3
Tumwater city, Thurston County	9 976	6 705	5 373	4 463	2 920	2 113	25.2	9.7	25.0	9.6	399.0	1 039.2	178.5	464.9
Union Gap city, Yakima County	3 120	3 184	2 040	1 347	1 335	698	10.1	3.9	10.1	3.9	308.9	800.0	133.4	345.4
University Place CDP, Pierce County	27 701	20 381	13 230	11 546	8 088	4 027	24.0	9.3	20.4	7.9	1 357.9	3 506.5	566.0	1 461.5
Vancouver city, Clark County	46 380	42 834	41 859	21 025	19 894	15 881	40.0	15.4	36.6	14.1	1 267.2	3 289.4	574.5	1 491.1
Vancouver Mall CDP, Clark County	6 938	...	...	2 874	...	...	7.7	3.0	7.7	3.0	901.0	2 312.7	373.2	958.0
Veradale CDP, Spokane County	7 836	7 256	...	2 724	2 441	...	8.0	3.1	8.0	3.1	979.5	2 527.7	340.5	878.7
Walla Walla city, Walla Walla County	26 478	25 618	23 619	10 649	10 172	8 508	26.7	10.3	26.7	10.3	991.7	2 570.7	398.8	1 033.9
Walla Walla East CDP, Walla Walla County	2 959	3 285	2 840	1 114	1 159	901	5.0	1.9	4.9	1.9	603.9	1 557.4	227.3	586.3
Waller CDP, Pierce County	6 415	...	...	2 331	...	...	16.3	6.3	16.3	6.3	393.6	1 018.3	143.0	370.0
Walnut Grove CDP, Clark County	3 906	...	...	1 542	...	...	8.3	3.2	8.3	3.2	470.6	1 220.6	185.8	481.9
Wapato city, Yakima County	3 795	3 307	2 841	1 204	1 193	1 047	2.3	.9	2.3	.9	1 650.0	4 216.7	523.5	1 337.8
Washougal city, Clark County	4 764	3 834	3 388	2 010	1 687	1 312	6.8	2.6	6.7	2.6	711.0	1 832.3	300.0	773.1
Wenatchee city, Chelan County	21 756	17 257	16 912	9 453	7 682	6 566	17.0	6.5	15.8	6.1	1 377.0	3 566.6	598.3	1 549.7
West Clarkston-Highland CDP, Asotin County	3 913	3 683	3 797	1 660	1 554	1 309	6.1	2.4	5.6	2.2	698.8	1 778.6	296.4	754.5

TIPSII [UPF] GPH21 CENSUS90 71583900 08/27/93 11:03 AM MACHINE: C DATA:CENSUS90*PH211PSDA00. 08/26/93 14:50:22 TAPE: NONE FRAME: 586
TSF:CENSUS90*92. 08/26/93 14:51:46 UTF:CENSUS90*93. 08/26/93 14:51:47 META:CENSUS90*PH211TABLES00. 08/26/93 15:23:55

Table 45. Population and Housing Units, 1970 to 1990; Area Measurements and Density: 1990—Con.

[For information concerning historical counts, see "User Notes." Density is computed using land area. For definitions of terms and meanings of symbols, see text]

State Place and [In Selected States] County Subdivision [2,500 or More Persons]	Population			Housing units			1990 area measurements				1990 density			
							Total area		Land area		Population per—		Housing units per—	
	1990	1980	1970	1990	1980	1970	Square kilometers	Square miles	Square kilometers	Square miles	Square kilometer	Square mile	Square kilometer	Square mile
Washington—Con.														
West Lake Sammamish CDP, King County	6 087	...	...	2 140	...	...	9.0	3.5	3.7	1.4	1 645.1	4 347.9	578.4	1 528.6
West Lake Stevens CDP, Snohomish County	12 453	...	...	4 412	...	...	34.0	13.1	29.9	11.5	416.5	1 082.9	147.6	383.7
West Longview CDP, Cowlitz County	3 163	2 108	...	1 267	873	...	6.3	2.4	6.2	2.4	510.2	1 317.9	204.4	527.9
West Pasco CDP, Franklin County	7 312	r5 726	3 809	2 485	r1 814	1 043	22.0	8.5	18.0	7.0	406.2	1 044.6	138.1	355.0
West Richland city, Benton County	3 962	2 938	1 107	1 564	1 268	418	54.4	21.0	54.4	21.0	72.8	188.7	28.8	74.5
Urban part	3 809	...	...	1 499	...	...	17.6	6.8	17.6	6.8	216.4	560.1	85.2	220.4
Rural part	153	...	...	65	...	...	36.8	14.2	36.8	14.2	4.2	10.8	1.8	4.6
West Side Highway CDP, Cowlitz County	3 641	...	...	1 371	...	...	6.8	2.6	6.5	2.5	560.2	1 456.4	210.9	548.4
West Valley CDP, Yakima County	6 594	...	...	2 370	...	...	8.5	3.3	8.5	3.3	775.8	1 998.2	278.8	718.2
White Center-Shorewood CDP, King County	20 531	19 362	...	8 218	7 497	...	10.6	4.1	10.1	3.9	2 032.8	5 264.4	813.7	2 107.2
White Swan CDP, Yakima County	2 669	...	...	765	...	...	268.5	103.6	268.5	103.6	9.9	25.8	2.8	7.4
Winslow city, Kitsap County	3 081	2 196	1 461	1 596	1 061	582	4.8	1.8	4.1	1.6	751.5	1 925.6	389.3	997.5
Woodinville CDP, King County	23 654	...	...	7 750	...	...	47.0	18.1	46.6	18.0	507.6	1 314.1	166.3	430.6
Woodland city	2 500	2 341	1 622	979	916	585	5.2	2.0	4.9	1.9	510.2	1 315.8	199.8	515.3
Clark County	94	85	123	51	42	43	.1	–	.1	–	940.0	–	510.0	–
Cowlitz County	2 406	2 256	1 499	928	874	542	5.0	1.9	4.8	1.9	501.3	1 266.3	193.3	488.4
Woodmont Beach CDP, King County	7 493	...	...	3 156	...	...	8.8	3.4	6.1	2.4	1 228.4	3 122.1	517.4	1 315.0
Yakima city, Yakima County	54 827	49 826	45 588	22 968	21 372	17 617	39.2	15.1	38.7	15.0	1 416.7	3 655.1	593.5	1 531.2
West Virginia	1 793 477	r1 950 186	1 744 237	781 295	r747 992	597 266	62 759.4	24 231.4	62 384.2	24 086.6	28.7	74.5	12.5	32.4
Barboursville village, Cabell County	2 774	2 871	2 279	1 180	1 136	817	7.0	2.7	7.0	2.7	396.3	1 027.4	168.6	437.0
Beckley city, Raleigh County	18 296	20 492	19 884	8 917	8 740	7 297	23.3	9.0	23.3	9.0	785.2	2 032.9	382.7	990.8
Bethlehem village, Ohio County	2 694	r3 045	2 461	1 137	r1 119	812	9.1	3.5	9.1	3.5	296.0	769.7	124.9	324.9
Blennerhassett CDP, Wood County	2 924	3 537	...	1 064	1 137	...	12.0	4.6	12.0	4.6	243.7	635.7	88.7	231.3
Bluefield city, Mercer County	12 756	16 060	15 921	6 007	6 605	6 038	21.8	8.4	21.8	8.4	585.1	1 518.6	275.6	715.1
Bridgeport city, Harrison County	6 739	6 604	4 777	2 773	2 501	1 565	10.1	3.9	10.0	3.9	673.9	1 727.9	277.3	711.0
Brookhaven CDP, Monongalia County	3 836	1 661	...	1 589	624	...	24.1	9.3	24.1	9.3	159.2	412.5	65.9	170.9
Buckhannon city, Upshur County	5 909	6 820	7 261	2 457	2 630	2 397	4.7	1.8	4.7	1.8	1 257.2	3 282.8	522.8	1 365.0
Charleston city, Kanawha County	57 287	63 968	71 505	28 111	28 027	27 153	79.2	30.6	76.3	29.5	750.8	1 941.9	368.4	952.9
Charles Town city, Jefferson County	3 122	2 857	3 023	1 397	1 171	1 073	2.5	1.0	2.5	1.0	1 248.8	3 122.0	558.8	1 397.0
Cheat Lake CDP, Monongalia County	3 992	...	...	1 623	...	...	36.7	14.2	33.2	12.8	120.2	311.9	48.9	126.8
Chester city, Hancock County	2 905	3 297	3 614	1 341	1 401	1 302	2.5	1.0	2.5	1.0	1 162.0	2 905.0	536.4	1 341.0
Clarksburg city, Harrison County	18 059	22 371	24 864	9 241	10 053	10 081	20.4	7.9	20.3	7.9	889.6	2 285.9	455.2	1 169.7
Corporation of Ranson town, Jefferson County	2 890	2 471	2 189	1 176	893	687	2.2	.9	2.2	.9	1 313.6	3 211.1	534.5	1 306.7
Crab Orchard CDP, Raleigh County	2 919	3 337	1 758	1 178	1 207	585	6.0	2.3	6.0	2.3	486.5	1 269.1	196.3	512.2
Cross Lanes CDP, Kanawha County	10 878	...	...	4 465	...	...	18.8	7.3	18.8	7.2	578.6	1 510.8	237.5	620.1
Culloden CDP	2 907	2 931	1 033	1 087	988	337	11.0	4.2	10.9	4.2	266.7	692.1	99.7	258.8
Cabell County	2 337	2 664	1 033	882	905	337	9.4	3.6	9.3	3.6	251.3	649.2	94.8	245.0
Putnam County	570	267	...	205	83	...	1.6	.6	1.6	.6	356.3	950.0	128.1	341.7
Dunbar city, Kanawha County	8 697	9 285	9 151	4 239	4 009	3 255	7.4	2.8	7.4	2.8	1 175.3	3 106.1	572.8	1 513.9
Elkins city, Randolph County	7 420	8 536	8 287	3 293	3 389	2 964	7.6	3.0	7.6	3.0	976.3	2 473.3	433.3	1 097.7
Fairmont city, Marion County	20 210	23 863	26 093	9 958	10 507	9 859	20.4	7.9	19.5	7.5	1 036.4	2 694.7	510.7	1 327.7
Follansbee city, Brooke County	3 339	3 994	3 883	1 489	1 562	1 294	5.2	2.0	4.4	1.7	758.9	1 964.1	338.4	875.9
Grafton city, Taylor County	5 524	6 845	6 433	2 576	2 861	2 536	9.3	3.6	9.0	3.5	613.8	1 578.3	286.2	736.0
Hinton city, Summers County	3 433	r4 428	4 503	1 774	r1 904	1 853	6.9	2.7	5.4	2.1	635.7	1 634.8	328.5	844.8
Hooverson Heights CDP, Brooke County	3 056	3 111	...	1 143	1 070	...	6.2	2.4	6.0	2.3	509.3	1 328.7	190.5	497.0
Huntington city	54 844	63 684	74 315	26 674	27 631	27 712	43.2	16.7	38.6	14.9	1 420.8	3 680.8	691.0	1 790.2
Cabell County	50 505	58 685	68 760	24 677	25 627	25 741	40.7	15.7	36.1	13.9	1 399.0	3 633.5	683.6	1 775.3
Wayne County	4 339	4 999	5 555	1 997	2 004	1 971	2.5	1.0	2.5	1.0	1 735.6	4 339.0	798.8	1 997.0
Hurricane city, Putnam County	4 461	3 751	3 491	1 831	1 363	1 127	6.4	2.5	6.4	2.5	697.0	1 784.4	286.1	732.4
Kenova city, Wayne County	3 748	4 454	4 860	1 772	1 879	1 712	4.4	1.7	3.1	1.2	1 209.0	3 123.3	571.6	1 476.7
Keyser city, Mineral County	5 870	6 569	6 586	2 627	2 646	2 341	4.5	1.7	4.5	1.7	1 304.4	3 452.9	583.8	1 545.3
Kingwood city, Preston County	3 243	2 877	2 550	1 371	1 172	916	6.4	2.5	6.4	2.5	506.7	1 297.2	214.2	548.4
Lewisburg city, Greenbrier County	3 598	3 065	2 407	1 757	1 347	959	10.4	4.0	10.4	4.0	346.0	899.5	168.9	439.3
Madison city, Boone County	3 051	3 228	2 342	1 342	1 289	892	14.5	5.6	14.5	5.6	210.4	544.8	92.6	239.6
Martinsburg city, Berkeley County	14 073	13 063	14 626	6 670	5 803	5 478	11.7	4.5	11.7	4.5	1 202.8	3 127.3	570.1	1 482.2
Morgantown city, Monongalia County	25 879	27 605	29 431	10 422	10 328	9 262	20.9	8.1	20.0	7.7	1 294.0	3 360.9	521.1	1 353.5
Moundsville city, Marshall County	10 753	12 419	13 560	4 618	4 786	4 495	8.5	3.3	7.4	2.9	1 453.1	3 707.9	624.1	1 592.4
Mount Gay-Shamrock CDP, Logan County	3 377	4 366	3 843	1 376	1 542	1 320	28.2	10.9	28.2	10.9	119.8	309.8	48.8	126.2
New Martinsville city, Wetzel County	6 705	7 109	6 528	2 776	2 755	2 256	7.2	2.8	7.2	2.8	931.3	2 394.6	385.6	991.4
Nitro city	6 851	8 074	8 019	3 065	3 115	2 657	9.7	3.8	8.9	3.4	769.8	2 015.0	344.4	901.5
Kanawha County	5 528	6 733	6 703	2 530	2 610	2 213	7.6	2.9	6.9	2.7	801.2	2 047.4	366.7	937.0
Putnam County	1 323	1 341	1 316	535	505	444	2.2	.8	2.0	.8	661.5	1 653.8	267.5	668.8
Oak Hill city, Fayette County	6 812	7 120	4 738	3 157	2 935	1 794	10.0	3.9	10.0	3.9	681.2	1 746.7	315.7	809.5
Paden City city	2 862	3 671	3 674	1 282	1 369	1 200	2.3	.9	2.3	.9	1 244.3	3 180.0	557.4	1 424.4
Tyler County	890	1 140	1 125	415	428	361	.9	.3	.9	.3	988.9	2 966.7	461.1	1 383.3
Wetzel County	1 972	2 531	2 549	867	941	839	1.4	.5	1.4	.5	1 408.6	3 944.0	619.3	1 734.0
Parkersburg city, Wood County	33 862	r39 946	44 208	16 341	r17 067	16 184	29.9	11.6	28.9	11.2	1 171.7	3 023.4	565.4	1 459.0
Philippi city, Barbour County	3 132	3 194	3 002	1 342	1 198	953	6.9	2.7	6.7	2.6	467.5	1 204.6	200.3	516.2
Pea Ridge CDP, Cabell County	6 535	...	...	2 927	...	...	6.4	2.5	6.3	2.4	1 037.3	2 722.9	464.6	1 219.6
Pinch CDP, Kanawha County	2 695	...	...	1 065	...	...	9.2	3.5	9.1	3.5	296.2	770.0	117.0	304.3
Point Pleasant city, Mason County	4 996	5 682	6 122	2 440	2 314	2 186	8.0	3.1	6.2	2.4	805.8	2 081.7	393.5	1 016.7
Princeton city, Mercer County	7 043	r7 538	7 253	3 630	r3 371	2 844	7.7	3.0	7.7	3.0	914.7	2 347.7	471.4	1 210.0
Ravenswood city, Jackson County	4 189	4 126	4 240	1 776	1 594	1 361	4.8	1.9	4.7	1.8	891.3	2 327.2	377.9	986.7
Richwood city, Nicholas County	2 808	3 568	3 717	1 267	1 501	1 354	4.4	1.7	4.4	1.7	638.2	1 651.8	288.0	745.3

TIPSII [UPF] GPH21 CENSUS90 71583900 08/27/93 11:03 AM MACHINE: C DATA:CENSUS90*PH211PSDA00, 08/26/93 14:50:22 TAPE: NONE FRAME: 587
TSF:CENSUS90*92. 08/26/93 14:51:46 UTF:CENSUS90*93. 08/26/93 14:51:47 META:CENSUS90*PH211TABLES00. 08/26/93 15:23:55

Table 45. Population and Housing Units, 1970 to 1990; Area Measurements and Density: 1990—Con.

[For information concerning historical counts, see "User Notes." Density is computed using land area. For definitions of terms and meanings of symbols, see text]

State Place and [In Selected States] County Subdivision [2,500 or More Persons]	Population			Housing units			1990 area measurements				1990 density			
							Total area		Land area		Population per—		Housing units per—	
	1990	1980	1970	1990	1980	1970	Square kilometers	Square miles	Square kilometers	Square miles	Square kilometer	Square mile	Square kilometer	Square mile
West Virginia—Con.														
Ripley city, Jackson County	3 023	3 464	3 244	1 317	1 347	1 113	7.4	2.8	7.4	2.8	408.5	1 079.6	178.0	470.4
St. Albans city, Kanawha County	11 194	12 402	14 356	5 189	5 022	4 813	8.7	3.4	8.6	3.3	1 301.6	3 392.1	603.4	1 572.4
Shinnston city, Harrison County	2 543	3 059	2 576	1 162	1 193	968	4.1	1.6	4.1	1.6	620.2	1 589.4	283.4	726.3
Sissonville CDP, Kanawha County	4 290	...	...	1 650	...	...	33.0	12.7	33.0	12.7	130.0	337.8	50.0	129.9
South Charleston city, Kanawha County	13 645	15 968	16 333	6 640	6 717	6 080	15.6	6.0	13.6	5.2	1 003.3	2 624.0	488.2	1 276.9
Summersville town, Nicholas County	2 906	2 972	2 429	1 295	1 154	820	9.1	3.5	9.1	3.5	319.3	830.3	142.3	370.0
Teays Valley CDP, Putnam County	8 436	...	...	3 315	...	...	19.5	7.5	19.3	7.4	437.1	1 140.0	171.8	448.0
Vienna city, Wood County	10 862	11 618	11 549	4 825	4 485	3 658	9.6	3.7	9.6	3.7	1 131.5	2 935.7	502.6	1 304.1
Weirton city	22 124	r25 371	27 131	9 642	r9 739	8 608	50.1	19.3	46.5	17.9	475.8	1 236.0	207.4	538.7
Brooke County	4 003	4 176	4 681	1 875	1 730	1 527	17.9	6.9	17.1	6.6	234.1	606.5	109.6	284.1
Hancock County	18 121	r21 195	22 450	7 767	r8 009	7 081	32.2	12.4	29.4	11.4	616.4	1 589.6	264.2	681.3
Welch city, McDowell County	3 028	3 885	4 149	1 628	1 676	1 556	8.4	3.3	8.4	3.3	360.5	917.6	193.8	493.3
Wellsburg city, Brooke County	3 385	3 963	4 600	1 564	1 644	1 639	3.6	1.4	2.4	.9	1 410.4	3 761.1	651.7	1 737.8
Weston city, Lewis County	4 994	6 250	7 323	2 296	2 499	2 198	4.6	1.8	4.6	1.8	1 085.7	2 774.4	499.1	1 275.6
Westover city, Monongalia County	4 201	4 884	5 086	1 997	2 022	1 750	3.4	1.3	3.4	1.3	1 235.6	3 231.5	587.4	1 536.2
Wheeling city	34 882	43 070	48 188	17 128	18 338	17 862	40.7	15.7	35.7	13.8	977.1	2 527.7	479.8	1 241.2
Marshall County	182	196	...	84	80	...	.4	.1	.4	.1	455.0	1 820.0	210.0	840.0
Ohio County	34 700	42 874	48 188	17 044	18 258	17 862	40.3	15.6	35.4	13.6	980.2	2 551.5	481.5	1 253.2
White Sulphur Springs city, Greenbrier County	2 779	3 371	2 869	1 394	1 426	1 025	4.4	1.7	4.4	1.7	631.6	1 634.7	316.8	820.0
Williamson city, Mingo County	4 154	5 219	5 831	2 011	2 169	2 147	8.4	3.2	8.4	3.2	494.5	1 298.1	239.4	628.4
Williamstown city, Wood County	2 774	3 095	2 743	1 200	1 177	922	4.3	1.7	3.2	1.3	866.9	2 133.8	375.0	923.1
Wisconsin	4 891 769	r4 705 642	4 417 821	2 055 774	r1 863 857	1 472 322	169 643.0	65 499.2	140 672.4	54 313.7	34.8	90.1	14.6	37.9
Addison town, Washington County	3 051	2 834	2 375	959	836	587	93.7	36.2	93.7	36.2	32.6	84.3	10.2	26.5
Algoma city, Kewaunee County	3 353	3 656	4 023	1 564	1 530	1 417	6.4	2.5	6.3	2.4	532.2	1 397.1	248.3	651.7
Algoma town, Winnebago County	3 442	3 249	3 158	1 250	1 118	954	34.9	13.5	28.2	10.9	122.1	315.8	44.3	114.7
Allouez village, Brown County	14 431	...	...	5 066	...	...	13.3	5.2	12.0	4.6	1 202.6	3 137.2	422.2	1 101.3
Allouez village, Brown County	14 431	...	...	5 066	...	...	13.3	5.2	12.0	4.6	1 202.6	3 137.2	422.2	1 101.3
Altoona city, Eau Claire County	5 889	4 393	2 842	2 397	1 677	894	11.1	4.3	10.6	4.1	555.6	1 436.3	226.1	584.6
Amery city, Polk County	2 657	2 404	2 126	1 132	1 027	775	9.2	3.5	7.7	3.0	345.1	885.7	147.0	377.3
Antigo city, Langlade County	8 276	8 653	9 005	3 619	3 498	3 153	14.8	5.7	14.7	5.7	563.0	1 451.9	246.2	634.9
Appleton city	65 695	r58 913	56 377	25 528	r21 577	17 206	45.6	17.6	44.4	17.1	1 479.6	3 841.8	575.0	1 492.9
Calumet County	9 075	5 484	3 401	3 153	1 825	910	5.6	2.2	5.6	2.2	1 620.5	4 125.0	563.0	1 433.2
Outagamie County	56 177	r53 424	52 976	22 088	r19 750	16 296	39.1	15.1	37.9	14.6	1 482.2	3 847.7	582.8	1 512.9
Winnebago County	443	r5	–	287	r2	–	.9	.3	.9	.3	492.2	1 476.7	318.9	956.7
Arbor Vitae town, Vilas County	2 531	2 303	982	2 041	1 911	820	184.6	71.3	162.1	62.6	15.6	40.4	12.6	32.6
Ashland city, Ashland County	8 695	9 115	9 615	3 733	3 833	3 362	34.8	13.4	34.1	13.2	255.0	658.7	109.5	282.8
Urban part	8 571	...	...	3 688	...	...	19.1	7.4	18.4	7.1	465.8	1 207.2	200.4	519.4
Rural part	124	...	...	45	...	...	15.8	6.1	15.8	6.1	7.8	20.3	2.8	7.4
Ashwaubenon village, Brown County	16 376	14 486	...	6 245	4 796	...	28.0	10.8	27.1	10.4	604.3	1 574.6	230.4	600.5
Baraboo city, Sauk County	9 203	8 081	7 931	3 934	3 355	2 841	12.1	4.7	12.1	4.7	760.6	1 958.1	325.1	837.0
Barron city, Barron County	2 986	2 595	2 337	1 283	1 083	844	7.0	2.7	6.8	2.6	439.1	1 148.5	188.7	493.5
Barton town, Washington County	2 637	2 493	1 624	839	733	437	52.6	20.3	52.0	20.1	50.7	131.2	16.1	41.7
Bayside village	4 789	4 724	4 461	1 738	1 536	1 231	6.2	2.4	6.2	2.4	772.4	1 995.4	280.3	724.2
Milwaukee County	4 681	4 612	4 338	1 700	1 496	1 194	5.9	2.3	5.9	2.3	793.4	2 035.2	288.1	739.1
Ozaukee County	108	112	123	38	40	37	.2	.1	.2	.1	540.0	1 080.0	190.0	380.0
Beaver Dam city, Dodge County	14 196	14 149	14 265	5 997	5 607	4 846	15.8	6.1	12.3	4.8	1 154.1	2 957.5	487.6	1 249.4
Beaver Dam town, Dodge County	3 097	3 030	1 933	1 231	1 113	599	97.1	37.5	90.0	34.7	34.4	89.3	13.7	35.5
Bellevue town, Brown County	7 541	4 101	1 736	2 869	1 425	426	37.0	14.3	36.9	14.2	204.4	531.1	77.8	202.0
Bellevue Town CDP, Brown County	7 541	...	...	2 869	...	...	37.0	14.3	36.9	14.2	204.4	531.1	77.8	202.0
Beloit city, Rock County	35 573	35 207	35 729	14 033	13 415	11 821	42.5	16.4	41.9	16.2	849.0	2 195.9	334.9	866.2
Beloit town, Rock County	6 778	8 382	9 182	2 613	3 057	2 860	70.3	27.2	68.5	26.5	98.9	255.8	38.1	98.6
Berlin city	5 371	5 478	5 338	2 245	2 138	1 842	15.7	6.0	14.8	5.7	362.9	942.3	151.7	393.9
Green Lake County	5 304	5 387	5 297	2 218	2 101	1 827	14.0	5.4	13.4	5.2	395.8	1 020.0	165.5	426.5
Waushara County	67	91	41	27	37	15	1.6	.6	1.5	.6	44.7	111.7	18.0	45.0
Black River Falls city, Jackson County	3 490	3 434	3 273	1 547	1 436	1 184	7.9	3.0	7.6	2.9	459.2	1 203.4	203.6	533.4
Bloomer city, Chippewa County	3 085	3 342	3 143	1 290	1 266	1 050	6.4	2.5	6.3	2.4	489.7	1 285.4	204.8	537.5
Bloomfield town, Walworth County	3 723	r3 277	2 481	2 074	r1 919	1 634	88.7	34.3	86.6	33.4	43.0	111.5	23.9	62.1
Boscobel city, Grant County	2 706	2 662	2 510	1 141	1 097	900	4.8	1.9	4.7	1.8	575.7	1 503.3	242.8	633.9
Brillion city, Calumet County	2 840	2 907	2 588	1 069	1 014	827	5.9	2.3	5.9	2.3	481.4	1 234.8	181.2	464.8
Bristol town, Kenosha County	3 968	3 599	2 740	1 544	1 361	912	94.2	36.4	93.3	36.0	42.5	110.2	16.5	42.9
Brodhead city, Green County	3 165	3 153	2 515	1 297	1 219	906	4.2	1.6	4.2	1.6	753.6	1 978.1	308.8	810.6
Brookfield city, Waukesha County	35 184	34 035	31 761	12 254	10 539	8 323	69.6	26.9	69.5	26.8	506.2	1 312.8	176.3	457.2
Brookfield town, Waukesha County	4 232	4 364	4 303	1 430	1 300	1 084	15.0	5.8	14.9	5.8	284.0	729.7	96.0	246.6
Brown Deer village, Milwaukee County	12 236	12 921	12 582	5 070	4 589	3 536	11.4	4.4	11.4	4.4	1 073.3	2 780.9	444.7	1 152.3
Burke town, Dane County	3 004	2 967	1 742	1 043	956	539	63.2	24.4	63.2	24.4	47.5	123.1	16.5	42.7
Burlington city	8 855	8 385	7 479	3 423	3 026	2 337	10.3	4.0	9.7	3.8	912.9	2 330.3	352.9	900.8
Racine County	8 851	8 385	7 479	3 422	3 026	2 337	9.9	3.8	9.4	3.6	941.6	2 458.6	364.0	950.6
Walworth County	4	–	...	1	–	...	.4	.1	.4	.1	10.0	40.0	2.5	10.0
Burlington town, Racine County	5 833	5 629	4 963	2 528	2 244	1 866	98.8	38.1	95.1	36.7	61.3	158.9	26.6	68.9
Caledonia town, Racine County	20 999	20 940	16 748	7 251	6 527	4 303	126.1	48.7	117.8	45.5	178.3	461.5	61.6	159.4
Campbell town, La Crosse County	4 478	4 118	3 327	1 731	1 515	1 029	33.3	12.8	10.3	4.0	434.8	1 119.5	168.1	432.8
Cedarburg city, Ozaukee County	9 895	9 005	7 697	4 036	3 332	2 281	9.3	3.6	9.2	3.6	1 075.5	2 748.6	438.7	1 121.1
Cedarburg town, Ozaukee County	5 334	5 244	3 774	1 654	1 542	974	67.8	26.2	67.2	25.9	79.4	205.9	24.6	63.9
Center town, Outagamie County	2 716	2 570	1 853	850	730	430	92.4	35.7	92.4	35.7	29.4	76.1	9.2	23.8
Chilton city, Calumet County	3 240	2 965	3 030	1 287	1 109	933	9.4	3.6	9.3	3.6	348.4	900.0	138.4	357.5

TIPSII [UPF] GPH21 CENSUS90 71583900 08/27/93 11:03 AM MACHINE: C DATA:CENSUS90*PH21TIPSDA00. 08/26/93 14:50:22 TAPE: NONE FRAME: 588
TSF:CENSUS90*92. 08/26/93 14:51:46 UTF:CENSUS90*93. 08/26/93 14:51:47 META:CENSUS90*PH21TABLES00. 08/26/93 15:23:55

Table 45. Population and Housing Units, 1970 to 1990; Area Measurements and Density: 1990—Con.

[For information concerning historical counts, see "User Notes." Density is computed using land area. For definitions of terms and meanings of symbols, see text]

State Place and [In Selected States] County Subdivision [2,500 or More Persons]	Population			Housing units			1990 area measurements				1990 density			
							Total area		Land area		Population per—		Housing units per—	
	1990	1980	1970	1990	1980	1970	Square kilometers	Square miles	Square kilometers	Square miles	Square kilometer	Square mile	Square kilometer	Square mile
Wisconsin—Con.														
Chippewa Falls city, Chippewa County	12 727	12 270	12 351	5 338	4 629	4 072	27.1	10.5	25.5	9.8	499.1	1 298.7	209.3	544.7
Clintonville city, Waupaca County	4 351	4 567	4 600	1 941	1 961	1 734	10.4	4.0	10.3	4.0	422.4	1 087.8	188.4	485.3
Columbus city	4 093	4 049	3 789	1 734	1 596	1 323	9.7	3.7	9.7	3.7	422.0	1 106.2	178.8	468.6
Columbia County	4 083	4 049	3 789	1 729	1 596	1 323	9.6	3.7	9.5	3.7	429.8	1 103.5	182.0	467.3
Dodge County	10	...	...	5	...	...	.1	–	.1	–	100.0	–	50.0	–
Cottage Grove town, Dane County	3 525	2 952	1 818	1 156	930	491	89.7	34.6	89.7	34.6	39.3	101.9	12.9	33.4
Cudahy city, Milwaukee County	18 659	19 547	22 078	7 642	7 290	6 965	12.3	4.8	12.3	4.8	1 517.0	3 887.3	621.3	1 592.1
De Forest village, Dane County	4 882	3 367	1 911	1 757	1 150	578	6.3	2.4	6.2	2.4	787.4	2 034.2	283.4	732.1
Delafield city, Waukesha County	5 347	4 083	3 182	2 172	1 562	1 106	28.2	10.9	24.1	9.3	221.9	574.9	90.1	233.5
Delafield town, Waukesha County	5 735	4 597	3 750	1 915	1 490	1 123	56.0	21.6	50.6	19.5	113.3	294.1	37.8	98.2
Delavan city, Walworth County	6 073	5 684	5 526	2 427	2 143	1 837	14.2	5.5	13.1	5.1	463.6	1 190.8	185.3	475.9
Delavan town, Walworth County	4 195	4 182	3 798	2 847	2 661	2 442	76.6	29.6	69.3	26.8	60.5	156.5	41.1	106.2
De Pere city, Brown County	16 569	14 892	13 309	5 938	4 792	3 441	23.4	9.0	21.6	8.3	767.1	1 996.3	274.9	715.4
Dodgeville city, Iowa County	3 882	3 458	3 255	1 573	1 379	1 113	8.6	3.3	8.6	3.3	451.4	1 176.4	182.9	476.7
Dover town, Racine County	3 631	3 419	3 780	1 233	1 005	825	93.8	36.2	91.7	35.4	39.6	102.6	13.4	34.8
Dunn town, Dane County	5 274	4 966	3 391	2 122	1 972	1 234	89.2	34.5	74.3	28.7	71.0	183.8	28.6	73.9
Eagle Point town, Chippewa County	2 542	2 750	2 224	922	866	618	174.0	67.2	160.8	62.1	15.8	40.9	5.7	14.8
East Troy village, Walworth County	2 664	2 385	1 711	999	892	580	6.9	2.7	6.7	2.6	397.6	1 024.6	149.1	384.2
East Troy town, Walworth County	3 687	3 583	2 743	1 565	1 488	1 174	85.9	33.2	81.2	31.4	45.4	117.4	19.3	49.8
Eau Claire city	56 856	51 509	44 619	21 880	19 224	14 279	77.1	29.8	71.7	27.7	793.0	2 052.6	305.2	789.9
Chippewa County	1 676	1 657	957	564	558	283	9.5	3.7	9.3	3.6	180.2	465.6	60.6	156.7
Eau Claire County	55 180	49 852	43 662	21 316	18 666	13 996	67.5	26.1	62.4	24.1	884.3	2 289.6	341.6	884.5
Edgerton city, Rock County	4 254	4 335	4 118	1 792	1 768	1 464	8.0	3.1	8.0	3.1	531.8	1 372.3	224.0	578.1
Elkhorn city, Walworth County	5 337	4 605	3 992	2 202	1 873	1 423	12.5	4.8	12.4	4.8	430.4	1 111.9	177.6	458.8
Ellsworth village, Pierce County	2 706	2 143	1 983	1 066	830	664	9.3	3.6	9.3	3.6	291.0	751.7	114.6	296.1
Elm Grove village, Waukesha County	6 261	6 735	7 201	2 398	2 246	1 795	8.4	3.3	8.4	3.3	745.4	1 897.3	285.5	726.7
Erin town, Washington County	2 817	2 455	1 641	968	811	479	94.0	36.3	92.9	35.9	30.3	78.5	10.4	27.0
Evansville city, Rock County	3 174	2 835	2 992	1 305	1 143	1 028	5.0	1.9	4.9	1.9	647.8	1 670.5	266.3	686.8
Evergreen CDP, Marathon County	3 423	1 842	...	1 106	560	...	10.6	4.1	10.6	4.1	322.9	834.9	104.3	269.8
Farmington town, Washington County	2 523	2 386	1 734	858	731	525	95.0	36.7	94.2	36.4	26.8	69.3	9.1	23.6
Farmington town, Waupaca County	3 602	2 959	2 242	1 486	1 166	895	92.9	35.9	90.3	34.9	39.9	103.2	16.5	42.6
Fitchburg city, Dane County	15 648	...	...	6 685	...	...	90.6	35.0	90.5	34.9	172.9	448.4	73.9	191.5
Urban part	15 157	...	...	6 496	...	...	53.8	20.8	53.8	20.8	281.7	728.7	120.7	312.3
Rural part	491	...	...	189	...	...	36.8	14.2	36.7	14.2	13.4	34.6	5.1	13.3
Fond du Lac city, Fond du Lac County	37 757	35 863	35 515	15 176	13 540	11 374	35.3	13.6	33.1	12.8	1 140.7	2 949.8	458.5	1 185.6
Fort Atkinson city, Jefferson County	10 227	9 785	9 164	4 074	3 845	3 148	11.4	4.4	11.2	4.3	913.1	2 378.4	363.8	947.4
Fox Point village, Milwaukee County	7 238	7 649	7 939	2 948	2 911	2 283	7.6	2.9	7.6	2.9	952.4	2 495.9	387.9	1 016.6
Franklin city, Milwaukee County	21 855	16 871	12 247	7 753	5 543	2 992	89.9	34.7	89.7	34.6	243.6	631.6	86.4	224.1
Freedom town, Outagamie County	4 114	3 746	2 926	1 342	1 080	715	92.6	35.8	92.6	35.8	44.4	114.9	14.5	37.5
French Island CDP, La Crosse County	4 478	4 118	...	1 731	1 515	...	7.1	2.7	5.5	2.1	814.2	2 132.4	314.7	824.3
Fulton town, Rock County	2 867	2 866	2 126	1 240	1 593	834	85.7	33.1	83.0	32.1	34.5	89.3	14.9	38.6
Genesee town, Waukesha County	5 986	5 126	3 172	1 871	1 500	884	85.1	32.8	84.8	32.7	70.6	183.1	22.1	57.2
Geneva town, Walworth County	3 472	3 933	3 490	2 100	2 162	1 610	82.9	32.0	78.9	30.5	44.0	113.8	26.6	68.9
Germantown village, Washington County	13 658	10 729	6 974	5 100	3 560	1 787	89.2	34.5	89.1	34.4	153.3	397.0	57.2	148.3
Glendale city, Milwaukee County	14 088	13 882	13 426	5 784	4 946	3 755	15.5	6.0	15.0	5.8	939.2	2 429.0	385.6	997.2
Grafton village, Ozaukee County	9 340	8 381	5 998	3 457	2 842	1 656	7.5	2.9	7.4	2.9	1 262.2	3 220.7	467.2	1 192.1
Grafton town, Ozaukee County	3 745	3 588	3 127	1 346	1 171	871	57.9	22.4	53.8	20.8	69.6	180.0	25.0	64.7
Grand Chute town, Outagamie County	14 490	r9 529	7 089	5 619	r3 312	1 806	71.5	27.6	71.1	27.5	203.8	526.9	79.0	204.3
Grand Rapids town, Wood County	7 071	7 319	5 147	2 417	2 389	1 443	59.2	22.8	58.6	22.6	120.7	312.9	41.2	106.9
Green Bay city, Brown County	96 466	87 899	87 809	39 726	34 445	27 061	140.6	54.3	113.5	43.8	849.9	2 202.4	350.0	907.0
Greendale village, Milwaukee County	15 128	16 928	15 089	5 745	5 412	4 075	14.5	5.6	14.5	5.6	1 043.3	2 701.4	396.2	1 025.9
Greenfield city, Milwaukee County	33 403	r31 353	24 424	14 301	r12 309	7 059	29.9	11.6	29.9	11.5	1 117.2	2 904.6	478.3	1 243.6
Greenville town, Outagamie County	3 806	3 310	2 675	1 274	995	676	92.8	35.8	92.7	35.8	41.1	106.3	13.7	35.6
Hales Corners village, Milwaukee County	7 623	7 110	7 771	3 207	2 537	2 237	8.3	3.2	8.3	3.2	918.4	2 382.2	386.4	1 002.2
Hallie town, Chippewa County	4 531	4 275	3 568	1 616	1 475	886	57.4	22.1	56.1	21.7	80.8	208.8	28.8	74.5
Harrison town, Calumet County	3 195	3 541	3 260	1 155	1 230	947	159.2	61.5	92.1	35.6	34.7	89.7	12.5	32.4
Hartford city	8 188	r7 159	6 499	3 132	r2 655	2 084	12.7	4.9	12.5	4.8	655.0	1 705.8	250.6	652.5
Dodge County	9	...	...	4	...	...	1.4	.5	1.4	.5	6.4	18.0	2.9	8.0
Washington County	8 179	r7 159	6 499	3 128	r2 655	2 084	11.3	4.4	11.1	4.3	736.8	1 902.1	281.8	727.4
Hartford town, Washington County	3 243	r3 269	2 368	1 154	r1 052	696	83.5	32.3	81.6	31.5	39.7	103.0	14.1	36.6
Hartland village, Waukesha County	6 906	5 559	2 763	2 428	1 912	802	8.2	3.2	8.2	3.1	842.2	2 227.7	296.1	783.2
Hayward town, Sawyer County	3 017	2 331	1 690	1 642	1 330	745	166.5	64.3	149.5	57.7	20.2	52.3	11.0	28.5
Hobart town, Brown County	4 284	3 765	2 599	1 339	1 043	594	86.6	33.4	86.3	33.3	49.6	128.6	15.5	40.2
Holland town, Sheboygan County	2 567	2 504	2 287	1 022	956	846	108.6	41.9	108.6	41.9	23.6	61.3	9.4	24.4
Holmen village, La Crosse County	3 220	2 411	1 081	1 160	801	367	4.8	1.9	4.8	1.9	670.8	1 694.7	241.7	610.5
Horicon city, Dodge County	3 873	3 584	3 356	1 478	1 325	1 078	8.5	3.3	8.4	3.3	461.1	1 173.6	176.0	447.9
Howard village, Brown County	9 874	8 240	4 911	3 515	2 575	1 275	59.4	22.9	46.5	18.0	212.3	548.6	75.6	195.3
Hudson city, St. Croix County	6 378	5 434	5 049	2 634	2 055	1 613	12.7	4.9	10.3	4.0	619.2	1 594.5	255.7	658.5
Hudson town, St. Croix County	3 692	2 012	925	1 144	596	256	70.5	27.2	69.2	26.7	53.4	138.3	16.5	42.8
Hull town, Portage County	5 559	5 122	3 124	1 917	1 632	842	85.3	32.9	76.0	29.4	73.1	189.1	25.2	65.2
Ixonia town, Jefferson County	2 789	2 905	2 324	939	907	623	94.6	36.5	93.1	35.9	30.0	77.7	10.1	26.2
Jackson town, Washington County	3 172	3 180	2 844	1 012	936	719	90.3	34.9	90.1	34.8	35.2	91.1	11.2	29.1
Janesville city, Rock County	52 133	51 071	46 426	21 153	19 292	14 572	62.4	24.1	60.9	23.5	856.0	2 218.4	347.3	900.1
Janesville town, Rock County	3 198	3 068	2 700	965	934	779	76.1	29.4	74.9	28.9	42.7	110.7	12.9	33.4

TIPSII [UPF] GPH21 CENSUS90 71583900 08/27/93 11:03 AM MACHINE: C DATA:CENSUS90*PH21TIPSDA00, 08/26/93 14:50:22 TAPE: NONE FRAME: 589
TSF:CENSUS90*92. 08/26/93 14:51:46 UTF:CENSUS90*93. 08/26/93 14:51:47 META:CENSUS90*PH21TABLES00. 08/26/93 15:23:55

Table 45. Population and Housing Units, 1970 to 1990; Area Measurements and Density: 1990—Con.

[For information concerning historical counts, see "User Notes." Density is computed using land area. For definitions of terms and meanings of symbols, see text]

State Place and [In Selected States] County Subdivision [2,500 or More Persons]	Population			Housing units			1990 area measurements				1990 density			
							Total area		Land area		Population per—		Housing units per—	
	1990	1980	1970	1990	1980	1970	Square kilometers	Square miles	Square kilometers	Square miles	Square kilometer	Square mile	Square kilometer	Square mile
Wisconsin—Con.														
Jefferson city, Jefferson County	6 078	5 647	5 429	2 472	2 189	1 779	11.4	4.4	10.9	4.2	557.6	1 447.1	226.8	588.6
Jefferson town, Jefferson County	2 673	2 891	3 082	735	740	660	114.2	44.1	113.0	43.6	23.7	61.3	6.5	16.9
Kaukauna city, Outagamie County	11 982	11 310	11 308	4 454	4 009	3 271	13.2	5.1	12.2	4.7	982.1	2 549.4	365.1	947.7
Kenosha city, Kenosha County	80 352	77 685	78 805	31 197	29 411	24 872	65.0	25.1	55.8	21.5	1 440.0	3 737.3	559.1	1 451.0
Kewaskum village	2 515	r2 394	1 926	944	r806	586	3.8	1.5	3.8	1.5	661.8	1 676.7	248.4	629.3
Fond du Lac County	1	r13	(NA)	1	r4	(NA)	.2	.1	.2	.1	5.0	10.0	5.0	10.0
Washington County	2 514	2 381	1 926	943	802	586	3.6	1.4	3.6	1.4	698.3	1 795.7	261.9	673.6
Kewaunee city, Kewaunee County	2 750	2 801	2 901	1 213	1 163	1 024	10.6	4.1	8.7	3.3	316.1	833.3	139.4	367.6
Kiel city	2 910	3 083	2 848	1 181	1 134	915	5.3	2.0	5.0	1.9	582.0	1 531.6	236.2	621.6
Calumet County	376	429	298	130	131	85	.9	.3	.9	.3	417.8	1 253.3	144.4	433.3
Manitowoc County	2 534	2 654	2 550	1 051	1 003	830	4.4	1.7	4.1	1.6	618.0	1 583.8	256.3	656.9
Kimberly village, Outagamie County	5 406	5 881	6 131	2 069	1 934	1 552	4.8	1.9	4.4	1.7	1 228.6	3 180.0	470.2	1 217.1
Koshkonong town, Jefferson County	2 984	2 979	2 671	1 269	1 174	980	114.0	44.0	111.5	43.1	26.8	69.2	11.4	29.4
Kronenwetter town, Marathon County	4 850	5 012	2 595	1 613	1 620	786	136.0	52.5	135.1	52.1	35.9	93.1	11.9	31.0
La Crosse city, La Crosse County	51 003	48 347	50 286	20 897	18 757	16 573	52.3	20.2	47.5	18.4	1 073.7	2 771.9	439.9	1 135.7
Ladysmith city, Rusk County	3 938	3 826	3 674	1 671	1 494	1 301	10.5	4.0	9.5	3.7	414.5	1 064.3	175.9	451.6
Lafayette town, Chippewa County	4 448	4 181	4 189	1 793	1 565	1 153	101.7	39.3	90.0	34.7	49.4	128.2	19.9	51.7
Lake Geneva city, Walworth County	5 979	r5 612	4 890	3 184	r2 824	1 972	14.2	5.5	12.1	4.7	494.1	1 272.1	263.1	677.4
Lake Mills city, Jefferson County	4 143	3 670	3 556	1 735	1 557	1 349	8.3	3.2	7.3	2.8	567.5	1 479.6	237.7	619.6
Lancaster city, Grant County	4 192	4 076	3 756	1 766	1 614	1 301	7.0	2.7	7.0	2.7	598.9	1 552.6	252.3	654.1
Lima town, Sheboygan County	2 715	2 809	2 590	881	816	643	94.9	36.6	94.8	36.6	28.6	74.2	9.3	24.1
Lisbon town, Waukesha County	8 277	8 352	4 709	2 728	2 461	1 237	83.0	32.0	82.9	32.0	99.8	258.7	32.9	85.3
Little Chute village, Outagamie County	9 207	7 907	5 522	3 232	2 536	1 435	9.9	3.8	9.1	3.5	1 011.8	2 630.6	355.2	923.4
Little Suamico town, Oconto County	2 637	1 969	1 138	978	723	425	96.9	37.4	96.7	37.3	27.3	70.7	10.1	26.2
Lyons town, Walworth County	2 579	r2 659	2 143	1 061	r989	652	90.5	34.9	89.9	34.7	28.7	74.3	11.8	30.6
McFarland village, Dane County	5 232	3 783	2 386	1 915	1 392	732	8.0	3.1	8.0	3.1	654.0	1 687.7	239.4	617.7
Madison city, Dane County	191 262	170 616	171 809	80 047	68 996	56 102	191.1	73.8	149.6	57.8	1 278.5	3 309.0	535.1	1 384.9
Madison town, Dane County	6 442	6 162	5 746	3 386	3 270	2 378	9.8	3.8	8.5	3.3	757.9	1 952.1	398.4	1 026.1
Manitowoc city, Manitowoc County	32 520	32 547	33 430	13 728	12 870	11 231	38.1	14.7	37.3	14.4	871.8	2 258.3	368.0	953.3
Manitowoc Rapids town, Manitowoc County	2 579	3 186	3 552	798	933	805	76.1	29.4	75.5	29.1	34.2	88.6	10.6	27.4
Marinette city, Marinette County	11 843	11 965	12 696	5 268	5 057	4 407	20.3	7.9	17.2	6.7	688.5	1 767.6	306.3	786.3
Marshfield city	19 291	18 290	15 619	8 045	7 063	4 912	30.0	11.6	29.9	11.6	645.2	1 663.0	269.1	693.5
Marathon County	432	237	59	193	86	24	3.6	1.4	3.6	1.4	120.0	308.6	53.6	137.9
Wood County	18 859	18 053	15 560	7 852	6 977	4 888	26.5	10.2	26.4	10.2	714.4	1 848.9	297.4	769.8
Mauston city, Juneau County	3 439	3 284	3 466	1 560	1 442	1 261	8.7	3.3	7.5	2.9	458.5	1 185.9	208.0	537.9
Mayville city, Dodge County	4 374	4 333	4 139	1 690	1 655	1 364	7.2	2.8	7.2	2.8	607.5	1 562.1	234.7	603.6
Medford city, Taylor County	4 283	4 035	3 454	1 833	1 619	1 158	8.4	3.2	8.3	3.2	516.0	1 338.4	220.8	572.8
Menasha city	14 711	14 728	14 836	6 168	5 741	4 570	15.6	6.0	11.9	4.6	1 236.2	3 198.0	518.3	1 340.9
Calumet County	73	...	...	26	...	...	.8	.3	.8	.3	91.3	243.3	32.5	86.7
Winnebago County	14 638	14 728	14 836	6 142	5 741	4 570	14.8	5.7	11.1	4.3	1 318.7	3 404.2	553.3	1 428.4
Menasha town, Winnebago County	13 975	r12 307	8 682	5 514	r4 322	2 408	36.8	14.2	32.6	12.6	428.7	1 109.1	169.1	437.6
Menominee town, Menominee County	3 890	3 373	2 607	1 742	1 327	704	945.4	365.0	927.2	358.0	4.2	10.9	1.9	4.9
Menomonee Falls village, Waukesha County	26 840	27 845	31 697	10 043	9 067	8 092	86.2	33.3	86.2	33.3	311.4	806.0	116.5	301.6
Menomonie city, Dunn County	13 547	12 769	11 112	4 539	3 982	2 980	33.7	13.0	29.2	11.3	463.9	1 198.8	155.4	401.7
Menomonie town, Dunn County	2 732	2 453	1 820	972	831	505	109.0	42.1	108.5	41.9	25.2	65.2	9.0	23.2
Mequon city, Ozaukee County	18 885	16 193	12 150	6 470	5 168	3 283	121.3	46.8	119.6	46.2	157.9	408.8	54.1	140.0
Merrill city, Lincoln County	9 860	9 578	9 502	4 045	3 840	3 292	18.6	7.2	17.4	6.7	566.7	1 471.6	232.5	603.7
Merrill town, Lincoln County	2 716	2 591	1 742	1 037	953	605	138.3	53.4	134.9	52.1	20.1	52.1	7.7	19.9
Merton town, Waukesha County	6 430	6 025	4 424	2 421	2 198	1 612	75.0	28.9	68.5	26.4	93.9	243.6	35.3	91.7
Middleton city, Dane County	13 289	r11 851	8 246	5 895	r5 218	2 964	16.7	6.5	16.7	6.4	795.7	2 076.4	353.0	921.1
Middleton town, Dane County	3 628	r2 595	2 028	1 157	r796	461	58.3	22.5	58.3	22.5	62.2	161.2	19.8	51.4
Milton city, Rock County	4 434	4 092	3 699	1 724	1 493	1 063	7.0	2.7	7.0	2.7	633.4	1 642.2	246.3	638.5
Milwaukee city	628 088	r636 297	717 372	254 204	r253 564	246 092	250.8	96.8	248.8	96.1	2 524.5	6 535.8	1 021.7	2 645.2
Milwaukee County	628 088	r636 295	717 372	254 204	r253 563	246 092	250.5	96.7	248.5	96.0	2 527.5	6 542.6	1 023.0	2 648.0
Washington County	–	2	–	–	1	–	.1	–	.1	–	–	–	–	–
Waukesha County	–	...	...	–	...	...	.2	.1	.2	.1	–	–	–	–
Minocqua town, Oneida County	3 486	3 328	2 343	3 716	3 642	2 277	434.8	167.9	390.1	150.6	8.9	23.1	9.5	24.7
Monona city, Dane County	8 637	8 809	10 420	3 822	3 755	3 363	8.8	3.4	8.6	3.3	1 004.3	2 617.3	444.4	1 158.2
Monroe city, Green County	10 241	10 027	8 654	4 556	4 248	3 271	10.4	4.0	10.4	4.0	984.7	2 560.3	438.1	1 139.0
Mosinee city, Marathon County	3 820	3 015	2 395	1 478	1 107	770	22.0	8.5	20.0	7.7	191.0	496.1	73.9	191.9
Mount Horeb village, Dane County	4 182	3 251	2 402	1 638	1 270	839	5.8	2.2	5.8	2.2	721.0	1 900.9	282.4	744.5
Mount Pleasant town, Racine County	20 084	19 340	16 368	8 000	6 627	4 499	96.7	37.3	92.7	35.8	216.7	561.0	86.3	223.5
Mukwonago village, Waukesha County	4 457	4 014	2 367	1 643	1 343	703	6.6	2.5	6.4	2.5	696.4	1 782.8	256.7	657.2
Mukwonago town, Waukesha County	5 974	4 979	1 930	1 847	1 534	631	89.0	34.4	86.1	33.2	69.4	179.9	21.5	55.6
Muskego city, Waukesha County	16 813	15 277	11 573	5 759	4 581	3 106	92.9	35.9	80.9	31.2	207.8	538.9	71.2	184.6
Neenah city, Winnebago County	23 219	22 432	22 902	9 261	8 310	6 892	20.6	8.0	19.2	7.4	1 209.3	3 137.7	482.3	1 251.5
Neenah town, Winnebago County	2 691	2 864	2 942	1 001	925	815	48.6	18.8	25.5	9.8	105.5	274.6	39.3	102.1
Neillsville city, Clark County	2 680	2 780	2 750	1 199	1 153	960	7.1	2.7	7.0	2.7	382.9	992.6	171.3	444.1
Nekoosa city, Wood County	2 557	2 519	2 409	1 008	941	773	8.8	3.4	8.8	3.4	290.6	752.1	114.5	296.5
New Berlin city, Waukesha County	33 592	30 529	26 910	12 102	9 546	6 839	95.6	36.9	95.4	36.8	352.1	912.8	126.9	328.9
New Holstein city, Calumet County	3 342	3 412	3 012	1 239	1 121	879	5.3	2.1	5.3	2.1	630.6	1 591.4	233.8	590.0
New London city	6 658	6 210	5 801	2 694	2 388	1 944	12.9	5.0	12.7	4.9	524.3	1 358.8	212.1	549.8
Outagamie County	1 337	1 269	1 368	582	510	455	4.9	1.9	4.8	1.9	278.5	703.7	121.3	306.3
Waupaca County	5 321	4 941	4 433	2 112	1 878	1 489	8.0	3.1	7.9	3.0	673.5	1 773.7	267.3	704.0
New Richmond city, St. Croix County	5 106	4 306	3 707	2 025	1 665	1 223	8.7	3.4	8.5	3.3	600.7	1 547.3	238.2	613.6

TIPSII [UPF] GPH21 CENSUS90 71583900 08/27/93 11:03 AM MACHINE: C DATA:CENSUS90*PH21TIPSDA00. 08/26/93 14:50:22 TAPE: NONE FRAME: 590
TSF:CENSUS90*92. 08/26/93 14:51:46 UTF:CENSUS90*93. 08/26/93 14:51:47 META:CENSUS90*PH21TABLES00. 08/26/93 15:23:55

Table 45. Population and Housing Units, 1970 to 1990; Area Measurements and Density: 1990—Con.

[For information concerning historical counts, see "User Notes." Density is computed using land area. For definitions of terms and meanings of symbols, see text]

State Place and [In Selected States] County Subdivision [2,500 or More Persons]	Population			Housing units			1990 area measurements				1990 density			
							Total area		Land area		Population per—		Housing units per—	
	1990	1980	1970	1990	1980	1970	Square kilometers	Square miles	Square kilometers	Square miles	Square kilometer	Square mile	Square kilometer	Square mile
Wisconsin—Con.														
North Fond du Lac village, Fond du Lac County	4 292	3 844	3 286	1 651	1 380	983	4.3	1.7	4.3	1.7	998.1	2 524.7	384.0	971.2
North Hudson village, St. Croix County	3 101	2 218	1 547	1 122	753	472	5.5	2.1	3.4	1.3	912.1	2 385.4	330.0	863.1
Norway town, Racine County	5 493	4 619	4 620	1 982	1 590	1 495	92.3	35.7	87.3	33.7	62.9	163.0	22.7	58.8
Oak Creek city, Milwaukee County	19 513	16 932	13 928	7 263	5 706	3 671	74.1	28.6	74.1	28.6	263.3	682.3	98.0	254.0
Oakland town, Jefferson County	2 526	2 240	1 984	1 207	1 083	835	93.6	36.1	90.3	34.9	28.0	72.4	13.4	34.6
Oconomowoc city, Waukesha County	10 993	9 909	8 741	4 350	3 642	2 922	16.3	6.3	15.0	5.8	732.9	1 895.3	290.0	750.0
Oconomowoc town, Waukesha County	7 323	7 340	6 010	2 841	2 687	2 229	86.2	33.3	77.6	30.0	94.4	244.1	36.6	94.7
Oconto city, Oconto County	4 474	4 505	4 667	1 841	1 833	1 701	19.1	7.4	17.8	6.9	251.3	648.4	103.4	266.8
Oconto Falls city, Oconto County	2 584	2 500	2 517	1 114	977	776	6.9	2.7	6.3	2.4	410.2	1 076.7	176.8	464.2
Okauchee Lake CDP, Waukesha County	3 819	3 958	3 134	1 607	1 642	1 425	12.8	4.9	9.0	3.5	424.3	1 091.1	178.6	459.1
Omro city, Winnebago County	2 836	2 763	2 341	1 093	1 009	792	5.4	2.1	5.1	2.0	556.1	1 418.0	214.3	546.5
Onalaska city, La Crosse County	11 284	9 249	4 909	4 378	3 213	1 491	18.1	7.0	16.7	6.4	675.7	1 763.1	262.2	684.1
Onalaska town, La Crosse County	5 907	5 386	2 973	2 001	1 730	894	120.9	46.7	100.4	38.8	58.8	152.2	19.9	51.6
Oneida town, Outagamie County	3 858	3 499	2 624	1 151	960	580	157.6	60.8	157.6	60.8	24.5	63.5	7.3	18.9
Oregon village, Dane County	4 519	3 876	2 553	1 672	1 412	754	6.9	2.7	6.9	2.7	654.9	1 673.7	242.3	619.3
Oshkosh city, Winnebago County	55 006	49 620	53 082	21 827	19 047	16 461	51.9	20.0	46.5	17.9	1 182.9	3 073.0	469.4	1 219.4
Oshkosh town, Winnebago County	4 655	4 420	4 943	1 512	1 440	1 269	163.4	63.1	36.0	13.9	129.3	334.9	42.0	108.8
Ottawa town, Waukesha County	2 988	2 795	1 698	1 030	880	601	91.8	35.5	90.2	34.8	33.1	85.9	11.4	29.6
Paddock Lake village, Kenosha County	2 662	2 207	1 470	1 074	916	730	4.8	1.9	4.2	1.6	633.8	1 663.8	255.7	671.3
Park Falls city, Price County	3 104	3 192	2 953	1 308	1 274	1 034	9.8	3.8	9.2	3.5	337.4	886.9	142.2	373.7
Pelican town, Oneida County	3 202	3 387	2 576	1 679	1 766	1 078	140.8	54.4	133.8	51.7	23.9	61.9	12.5	32.5
Peshtigo city, Marinette County	3 154	2 807	2 836	1 217	1 052	912	8.3	3.2	7.9	3.0	399.2	1 051.3	154.1	405.7
Peshtigo town, Marinette County	3 564	3 566	2 951	1 490	1 349	1 010	467.0	180.3	154.0	59.4	23.1	60.0	9.7	25.1
Pewaukee village, Waukesha County	4 941	4 637	3 271	2 004	1 785	921	11.0	4.3	10.3	4.0	479.7	1 235.3	194.6	501.0
Pewaukee town, Waukesha County	9 621	8 922	7 551	3 415	2 683	1 946	64.9	25.0	61.1	23.6	157.5	407.7	55.9	144.7
Platteville city, Grant County	9 708	9 580	9 599	3 160	2 938	2 467	10.4	4.0	10.4	4.0	933.5	2 427.0	303.8	790.0
Pleasant Prairie village, Kenosha County	11 961	...	...	4 347	...	...	83.9	32.4	83.5	32.3	143.2	370.3	52.1	134.6
Urban part	11 235	...	...	4 095	...	...	45.5	17.6	45.3	17.5	248.0	642.0	90.4	234.0
Rural part	726	...	...	252	...	...	38.4	14.8	38.3	14.8	19.0	49.1	6.6	17.0
Pleasant Springs town, Dane County	2 660	2 529	2 057	1 057	949	709	92.5	35.7	86.8	33.5	30.6	79.4	12.2	31.6
Plover village, Portage County	8 176	5 310	...	2 978	1 805	...	21.1	8.1	20.3	7.8	402.8	1 048.2	146.7	381.8
Plymouth city, Sheboygan County	6 769	6 027	5 810	2 817	2 446	2 035	9.4	3.6	9.3	3.6	727.8	1 880.3	302.9	782.5
Plymouth town, Sheboygan County	2 911	3 068	2 368	996	947	684	82.9	32.0	82.9	32.0	35.1	91.0	12.0	31.1
Polk town, Washington County	3 540	3 486	2 846	1 224	1 212	761	87.7	33.9	86.9	33.6	40.7	105.4	14.1	36.4
Portage city, Columbia County	8 640	7 896	7 821	3 556	3 327	2 831	23.2	9.0	21.3	8.2	405.6	1 053.7	166.9	433.7
Port Washington city, Ozaukee County	9 338	8 612	8 752	3 562	3 027	2 514	9.0	3.5	9.0	3.5	1 037.6	2 668.0	395.8	1 017.7
Prairie du Chien city, Crawford County	5 659	5 859	5 540	2 393	2 297	1 894	13.2	5.1	11.3	4.4	500.8	1 286.1	211.8	543.9
Prescott city, Pierce County	3 243	2 654	2 331	1 195	940	673	6.1	2.4	5.2	2.0	623.7	1 621.5	229.8	597.5
Racine city, Racine County	84 298	85 725	95 162	33 156	32 982	31 042	48.1	18.6	40.0	15.4	2 107.5	5 473.9	828.9	2 153.0
Raymond town, Racine County	3 243	3 610	3 735	1 102	1 078	954	92.2	35.6	92.1	35.6	35.2	91.1	12.0	31.0
Reedsburg city, Sauk County	5 834	5 038	4 585	2 485	2 118	1 689	9.6	3.7	9.6	3.7	607.7	1 576.8	258.9	671.6
Rhinelander city, Oneida County	7 427	7 873	8 218	3 293	3 184	2 815	13.6	5.2	13.3	5.1	558.4	1 456.3	247.6	645.7
Rib Mountain CDP, Marathon County	4 634	6 005	6 399	1 646	2 126	1 911	33.8	13.1	31.5	12.2	147.1	379.8	52.3	134.9
Rib Mountain town, Marathon County	5 605	5 344	4 785	1 945	1 744	1 329	66.2	25.6	63.7	24.6	88.0	227.8	30.5	79.1
Rice Lake city, Barron County	7 998	7 691	7 278	3 520	3 116	2 440	19.5	7.5	16.8	6.5	476.1	1 230.5	209.5	541.5
Richfield town, Washington County	8 993	8 390	5 923	2 980	2 565	1 692	94.3	36.4	92.9	35.9	96.8	250.5	32.1	83.0
Richland Center city, Richland County	5 018	4 997	5 086	2 290	2 196	1 971	9.2	3.5	9.0	3.5	557.6	1 433.7	254.4	654.3
Ripon city, Fond du Lac County	7 241	7 111	7 053	2 804	2 623	2 162	10.6	4.1	10.6	4.1	683.1	1 766.1	264.5	683.9
River Falls city	10 610	r9 019	7 238	3 525	r2 688	1 835	10.6	4.1	10.5	4.0	1 010.5	2 652.5	335.7	881.3
Pierce County	8 841	7 521	6 247	2 810	2 159	1 547	7.4	2.8	7.3	2.8	1 211.1	3 157.5	384.9	1 003.6
St. Croix County	1 769	r1 498	991	715	r529	288	3.2	1.2	3.2	1.2	552.8	1 474.2	223.4	595.8
Rock town, Rock County	3 172	3 399	3 050	1 155	1 050	754	79.2	30.6	77.8	30.1	40.8	105.4	14.8	38.4
Rothschild village, Marathon County	3 310	3 338	3 141	1 254	1 154	889	5.3	2.0	4.5	1.8	735.6	1 838.9	278.7	696.7
St. Francis city, Milwaukee County	9 245	r10 095	10 489	3 980	r3 882	2 992	6.6	2.5	6.6	2.5	1 400.8	3 698.0	603.0	1 592.0
St. Joseph town, St. Croix County	2 657	2 180	1 357	974	759	437	89.4	34.5	83.2	32.1	31.9	82.8	11.7	30.3
Salem town, Kenosha County	7 146	6 292	5 555	3 326	2 870	2 529	84.8	32.7	77.7	30.0	92.0	238.2	42.8	110.9
Saratoga town, Wood County	4 775	4 363	2 978	1 693	1 430	855	132.5	51.2	128.0	49.4	37.3	96.7	13.2	34.3
Sauk City village, Sauk County	3 019	2 703	2 385	1 254	1 020	770	3.8	1.5	3.5	1.4	862.6	2 156.4	358.3	895.7
Saukville village, Ozaukee County	3 695	3 494	1 389	1 273	1 119	445	6.3	2.4	6.2	2.4	596.0	1 539.6	205.3	530.4
Sevastopol town, Door County	2 552	2 520	2 035	1 427	1 308	1 006	233.3	90.1	134.3	51.9	19.0	49.2	10.6	27.5
Seymour town, Eau Claire County	2 757	2 824	2 362	1 025	982	701	84.0	32.4	81.2	31.3	34.0	88.1	12.6	32.7
Seymour city, Outagamie County	2 782	2 530	2 194	1 059	975	724	6.5	2.5	6.5	2.5	428.0	1 112.8	162.9	423.6
Shawano city, Shawano County	7 598	7 013	6 488	3 249	2 932	2 334	13.6	5.3	13.5	5.2	562.8	1 461.2	240.7	624.8
Sheboygan city, Sheboygan County	49 676	48 085	48 484	20 588	18 818	16 481	34.6	13.4	34.3	13.2	1 448.3	3 763.3	600.2	1 559.7
Sheboygan town, Sheboygan County	3 866	3 962	4 246	1 419	1 317	1 242	29.5	11.4	29.4	11.4	131.5	339.1	48.3	124.5
Sheboygan Falls city, Sheboygan County	5 823	5 253	4 771	2 303	1 983	1 565	7.8	3.0	7.6	2.9	766.2	2 007.9	303.0	794.1
Shelby town, La Crosse County	5 151	5 620	4 600	2 000	1 939	1 259	76.7	29.6	67.5	26.1	76.3	197.4	29.6	76.6
Shorewood village, Milwaukee County	14 116	14 327	15 576	6 701	6 518	6 017	4.1	1.6	4.1	1.6	3 442.9	8 822.5	1 634.4	4 188.1
Somers town, Kenosha County	7 861	7 724	7 270	3 178	2 970	2 179	84.5	32.6	84.5	32.6	93.0	241.1	37.6	97.5
South Milwaukee city, Milwaukee County	20 958	21 069	23 297	8 428	7 458	6 762	12.4	4.8	12.4	4.8	1 690.2	4 366.3	679.7	1 755.8
Sparta city, Monroe County	7 788	6 934	6 258	3 266	2 839	2 248	12.9	5.0	12.7	4.9	613.2	1 589.4	257.2	666.5

TIPSII [UPF] GPH21 CENSUS90 71583900 08/27/93 11:03 AM MACHINE: C DATA:CENSUS90*PH21TIPSDA00. 08/26/93 14:50:22 TAPE: NONE FRAME: 591
TSF:CENSUS90*92. 08/26/93 14:51:46 UTF:CENSUS90*93. 08/26/93 14:51:47 META:CENSUS90*PH21TABLES00. 08/26/93 15:23:55

Table 45. Population and Housing Units, 1970 to 1990; Area Measurements and Density: 1990—Con.

[For information concerning historical counts, see "User Notes." Density is computed using land area. For definitions of terms and meanings of symbols, see text]

State Place and [In Selected States] County Subdivision [2,500 or More Persons]	Population			Housing units			1990 area measurements				1990 density			
							Total area		Land area		Population per—		Housing units per—	
	1990	1980	1970	1990	1980	1970	Square kilometers	Square miles	Square kilometers	Square miles	Square kilometer	Square mile	Square kilometer	Square mile
Wisconsin—Con.														
Springfield town, Dane County	2 650	2 379	1 947	897	718	484	94.3	36.4	93.9	36.2	28.2	73.2	9.6	24.8
Stevens Point city, Portage County	23 006	22 970	23 479	8 627	7 874	6 171	37.0	14.3	34.6	13.4	664.9	1 716.9	249.3	643.8
Stoughton city, Dane County	8 786	7 589	6 096	3 404	2 852	2 035	8.1	3.1	7.8	3.0	1 126.4	2 928.7	436.4	1 134.7
Sturgeon Bay city, Door County	9 176	8 847	6 776	4 049	3 630	2 507	29.2	11.3	24.8	9.6	370.0	955.8	163.3	421.8
Sturtevant village, Racine County	3 803	4 130	3 376	1 337	1 301	899	6.0	2.3	6.0	2.3	633.8	1 653.5	222.8	581.3
Suamico town, Brown County	5 214	4 003	2 830	1 786	1 284	842	153.6	59.3	93.9	36.2	55.5	144.0	19.0	49.3
Sugar Creek town, Walworth County	2 661	2 599	1 811	1 060	1 011	739	89.8	34.7	87.7	33.9	30.3	78.5	12.1	31.3
Summit town, Waukesha County	4 003	r4 050	3 809	1 596	r1 503	1 340	75.2	29.0	68.0	26.2	58.9	152.8	23.5	60.9
Sun Prairie city, Dane County	15 333	12 931	9 935	5 718	4 579	2 842	18.2	7.0	18.2	7.0	842.5	2 190.4	314.2	816.9
Superior city, Douglas County	27 134	29 571	32 237	11 684	11 988	10 997	143.6	55.4	95.7	36.9	283.5	735.3	122.1	316.6
Sussex village, Waukesha County	5 039	3 482	2 758	1 803	1 081	689	10.1	3.9	10.1	3.9	498.9	1 292.1	178.5	462.3
Taycheedah town, Fond du Lac County	3 383	3 227	2 692	1 180	1 061	786	93.5	36.1	79.9	30.9	42.3	109.5	14.8	38.2
Thiensville village, Ozaukee County	3 301	3 341	3 182	1 422	1 342	909	2.9	1.1	2.8	1.1	1 178.9	3 000.9	507.9	1 292.7
Tomah city, Monroe County	7 570	7 204	5 647	3 064	2 674	2 088	17.6	6.8	16.6	6.4	456.0	1 182.8	184.6	478.8
Tomahawk city, Lincoln County	3 328	3 527	3 419	1 527	1 539	1 224	22.9	8.8	19.3	7.4	172.4	449.7	79.1	206.4
Trenton town, Washington County	4 028	3 914	3 178	1 269	1 147	888	88.9	34.3	88.7	34.3	45.4	117.4	14.3	37.0
Troy town, St. Croix County	2 850	r2 326	1 517	1 033	r801	463	105.9	40.9	100.6	38.8	28.3	73.5	10.3	26.6
Twin Lakes village, Kenosha County	3 989	3 474	2 276	2 296	1 995	1 466	17.2	6.7	13.3	5.1	299.9	782.2	172.6	450.2
Two Rivers city, Manitowoc County	13 030	13 354	13 732	5 414	5 000	4 479	15.4	5.9	14.3	5.5	911.2	2 369.1	378.6	984.4
Union Grove village, Racine County	3 669	3 517	2 703	1 321	1 219	825	2.8	1.1	2.8	1.1	1 310.4	3 335.5	471.8	1 200.9
Vernon town, Waukesha County	7 549	6 372	2 857	2 267	1 828	719	88.9	34.3	87.7	33.9	86.1	222.7	25.8	66.9
Verona city, Dane County	5 374	3 336	2 334	1 950	1 212	717	5.1	2.0	5.1	2.0	1 053.7	2 687.0	382.4	975.0
Viroqua city, Vernon County	3 922	3 716	3 739	1 870	1 672	1 429	8.0	3.1	8.0	3.1	490.3	1 265.2	233.8	603.2
Washington town, Eau Claire County	6 226	6 489	5 757	2 193	2 158	1 657	148.8	57.4	147.5	57.0	42.2	109.2	14.9	38.5
Waterford town, Racine County	4 255	3 984	3 483	1 661	1 582	1 372	88.5	34.2	83.4	32.2	51.0	132.1	19.9	51.6
Waterloo city, Jefferson County	2 712	2 393	2 253	1 048	968	809	10.2	3.9	10.1	3.9	268.5	695.4	103.8	268.7
Watertown city	19 142	18 113	15 683	7 009	6 407	4 987	26.3	10.2	25.3	9.8	756.6	1 953.3	277.0	715.2
Dodge County	6 754	5 911	4 373	2 459	2 095	1 407	9.5	3.7	9.1	3.5	742.2	1 929.7	270.2	702.6
Jefferson County	12 388	12 202	11 310	4 550	4 312	3 580	16.9	6.5	16.3	6.3	760.0	1 966.3	279.1	722.2
Waukesha city, Waukesha County	56 958	r50 365	39 695	22 065	r18 365	11 901	45.0	17.4	44.8	17.3	1 271.4	3 292.4	492.5	1 275.4
Waukesha town, Waukesha County	7 566	r6 668	4 408	2 491	r2 035	1 228	66.6	25.7	66.3	25.6	114.1	295.5	37.6	97.3
Waunakee village, Dane County	5 897	3 866	2 181	2 020	1 279	592	6.7	2.6	6.7	2.6	880.1	2 268.1	301.5	776.9
Waupaca city, Waupaca County	4 957	4 472	4 342	2 190	1 901	1 567	13.8	5.3	13.5	5.2	367.2	953.3	162.2	421.2
Waupun city	8 207	8 132	7 946	2 828	2 646	2 334	8.0	3.1	8.0	3.1	1 025.9	2 647.4	353.5	912.3
Dodge County	5 490	5 439	5 481	1 771	1 634	1 513	4.7	1.8	4.7	1.8	1 168.1	3 050.0	376.8	983.9
Fond du Lac County	2 717	2 693	2 465	1 057	1 012	821	3.4	1.3	3.4	1.3	799.1	2 090.0	310.9	813.1
Wausau city, Marathon County	37 060	32 426	32 806	15 318	13 295	11 254	39.7	15.3	36.5	14.1	1 015.3	2 628.4	419.7	1 086.4
Wauwatosa city, Milwaukee County	49 366	51 308	58 676	20 289	19 613	18 375	34.3	13.2	34.3	13.2	1 439.2	3 739.8	591.5	1 537.0
Wescott town, Shawano County	3 085	2 668	2 251	2 126	1 945	1 468	79.3	30.6	59.5	23.0	51.8	134.1	35.7	92.4
West Allis city, Milwaukee County	63 221	63 982	71 649	27 502	26 282	23 973	29.5	11.4	29.3	11.3	2 157.7	5 594.8	938.6	2 433.8
West Bend city, Washington County	23 916	21 484	16 555	8 887	7 483	4 913	26.6	10.3	26.0	10.0	919.8	2 391.6	341.8	888.7
West Bend town, Washington County	4 607	3 588	2 779	2 006	1 491	1 281	49.6	19.1	44.4	17.2	103.8	267.8	45.2	116.6
West Milwaukee village, Milwaukee County	3 973	3 535	4 405	2 069	1 811	1 911	2.9	1.1	2.9	1.1	1 370.0	3 611.8	713.4	1 880.9
Weston CDP, Marathon County	9 714	8 775	3 375	3 651	3 017	877	26.7	10.3	26.5	10.2	366.6	952.4	137.8	357.9
Weston town, Marathon County	11 450	11 342	6 351	4 236	3 830	1 663	93.4	36.1	93.0	35.9	123.1	318.9	45.5	118.0
Westport town, Dane County	2 732	2 748	2 411	1 029	912	700	80.3	31.0	67.3	26.0	40.6	105.1	15.3	39.6
West Salem village, La Crosse County	3 611	3 276	2 180	1 315	1 099	620	4.8	1.8	4.7	1.8	768.3	2 006.1	279.8	730.6
Wheatland town, Kenosha County	3 263	2 908	2 047	1 348	1 177	889	62.2	24.0	61.0	23.6	53.5	138.3	22.1	57.1
Whitefish Bay village, Milwaukee County	14 272	14 930	17 402	5 546	5 589	5 430	5.5	2.1	5.5	2.1	2 594.9	6 796.2	1 008.4	2 641.0
Whitewater city	12 636	11 520	12 038	3 831	3 270	2 324	13.3	5.1	12.5	4.8	1 010.9	2 632.5	306.5	798.1
Jefferson County	2 466	2 422	1 909	339	311	109	2.6	1.0	2.6	1.0	948.5	2 466.0	130.4	339.0
Walworth County	10 170	9 098	10 129	3 492	2 959	2 215	10.7	4.1	9.9	3.8	1 027.3	2 676.3	352.7	918.9
Wilson town, Sheboygan County	2 842	3 604	3 323	1 086	1 229	953	60.4	23.3	60.3	23.3	47.1	122.0	18.0	46.6
Wind Lake CDP, Racine County	3 748	...	...	1 411	...	...	17.1	6.6	12.2	4.7	307.2	797.4	115.7	300.2
Windsor town, Dane County	4 620	3 812	2 415	1 580	1 255	667	85.6	33.1	85.3	32.9	54.2	140.4	18.5	48.0
Wisconsin Rapids city, Wood County	18 245	17 995	18 587	7 833	7 192	6 000	32.5	12.5	30.3	11.7	602.1	1 559.4	258.5	669.5
Yorkville town, Racine County	2 901	3 162	3 074	998	990	760	90.6	35.0	90.5	34.9	32.1	83.1	11.0	28.6
Wyoming	453 588	469 557	332 416	203 411	188 217	116 323	253 349.0	97 818.1	251 500.8	97 104.6	1.8	4.7	.8	2.1
Buffalo city, Johnson County	3 302	3 799	3 394	1 627	1 673	1 295	8.3	3.2	8.3	3.2	397.8	1 031.9	196.0	508.4
Casper city, Natrona County	46 742	51 016	39 361	21 700	20 259	13 369	54.2	20.9	53.4	20.6	875.3	2 269.0	406.4	1 053.4
Cheyenne city, Laramie County	50 008	47 283	41 254	21 859	19 608	14 940	48.9	18.9	48.7	18.8	1 026.9	2 660.0	448.9	1 162.7
Cody city, Park County	7 897	r6 599	5 161	3 573	r2 778	1 888	24.0	9.3	23.3	9.0	338.9	877.4	153.3	397.0
Douglas city, Converse County	5 076	6 030	2 677	2 267	2 338	1 066	13.6	5.3	13.2	5.1	384.5	995.3	171.7	444.5
Evanston city, Uinta County	10 903	r6 265	4 462	4 411	r2 260	1 389	25.1	9.7	24.9	9.6	437.9	1 135.7	177.1	459.5
Fox Farm-College CDP, Laramie County	2 965	2 850	1 329	1 281	1 189	463	8.7	3.4	8.7	3.4	340.8	872.1	147.2	376.8
Gillette city, Campbell County	17 635	12 134	7 194	7 078	4 857	2 228	33.6	13.0	33.5	12.9	526.4	1 367.1	211.3	548.7
Green River city, Sweetwater County	12 711	12 807	4 196	4 521	4 237	1 380	29.8	11.5	29.0	11.2	438.3	1 134.9	155.9	403.7
Jackson town, Teton County	4 472	4 511	2 688	2 236	2 074	1 048	5.2	2.0	5.2	2.0	860.0	2 236.0	430.0	1 118.0
Kemmerer city, Lincoln County	3 020	3 273	2 292	1 306	1 302	794	19.0	7.3	19.0	7.3	158.9	413.7	68.7	178.9
Urban part	3 015	...	...	1 305	...	...	5.1	2.0	5.1	2.0	591.2	1 507.5	255.9	652.5
Rural part	5	...	...	1	...	...	13.9	5.4	13.9	5.3	.4	.9	.1	.2
Lander city, Fremont County	7 023	7 867	7 125	2 890	2 898	2 094	11.0	4.3	11.0	4.3	638.5	1 633.3	262.7	672.1
Laramie city, Albany County	26 687	24 410	23 143	11 076	9 536	7 212	28.9	11.2	28.8	11.1	926.6	2 404.2	384.6	997.8
Newcastle city, Weston County	3 003	3 596	3 432	1 439	1 443	1 228	4.9	1.9	4.9	1.9	612.9	1 580.5	293.7	757.4

TIPSII [UPF] GPH21 CENSUS90 71583900 08/27/93 11:03 AM MACHINE: C DATA:CENSUS90*PH21TIPSDA00. 08/26/93 14:50:22 TAPE: NONE FRAME: 592
TSF:CENSUS90*92. 08/26/93 14:51:46 UTF:CENSUS90*93. 08/26/93 14:51:47 MET:CENSUS90*PH21TABLES00. 08/26/93 15:23:55

Table 45. **Population and Housing Units, 1970 to 1990; Area Measurements and Density: 1990**—Con.

[For information concerning historical counts, see "User Notes." Density is computed using land area. For definitions of terms and meanings of symbols, see text]

State Place and [In Selected States] County Subdivision [2,500 or More Persons]	Population			Housing units			1990 area measurements				1990 density			
							Total area		Land area		Population per—		Housing units per—	
	1990	1980	1970	1990	1980	1970	Square kilometers	Square miles	Square kilometers	Square miles	Square kilometer	Square mile	Square kilometer	Square mile
Wyoming—Con.														
Powell city, Park County	5 292	5 310	4 807	2 175	2 001	1 612	9.2	3.5	9.2	3.5	575.2	1 512.0	236.4	621.4
Ranchettes CDP, Laramie County	4 038	...	...	1 378	...	...	106.7	41.2	106.7	41.2	37.8	98.0	12.9	33.4
Rawlins city, Carbon County	9 380	11 547	7 855	3 948	4 223	2 772	18.5	7.1	18.5	7.1	507.0	1 321.1	213.4	556.1
Riverton city, Fremont County	9 202	r9 562	7 995	3 870	r3 646	2 597	23.6	9.1	23.6	9.1	389.9	1 011.2	164.0	425.3
Rock Springs city, Sweetwater County	19 050	19 458	11 657	8 056	7 515	4 104	47.7	18.4	47.7	18.4	399.4	1 035.3	168.9	437.8
Sheridan city, Sheridan County	13 900	15 146	10 856	6 475	6 604	4 438	19.8	7.7	19.8	7.6	702.0	1 828.9	327.0	852.0
South Greeley CDP, Laramie County	3 723	...	...	1 516	...	...	5.0	1.9	5.0	1.9	744.6	1 959.5	303.2	797.9
Thermopolis town, Hot Springs County	3 247	3 852	3 063	1 573	1 715	1 301	6.4	2.5	6.2	2.4	523.7	1 352.9	253.7	655.4
Torrington town, Goshen County	5 651	5 441	4 237	2 475	2 231	1 656	5.5	2.1	5.4	2.1	1 046.5	2 691.0	458.3	1 178.6
Warren AFB CDP, Laramie County	3 832	3 627	4 527	841	836	858	17.1	6.6	17.0	6.6	225.4	580.6	49.5	127.4
Wheatland town, Platte County	3 271	5 816	2 498	1 606	2 516	973	10.3	4.0	10.3	4.0	317.6	817.8	155.9	401.5
Worland city, Washakie County	5 742	6 391	5 055	2 514	2 495	1 750	10.8	4.2	10.6	4.1	541.7	1 400.5	237.2	613.2

Table 46. **Population Rank of Incorporated Places of 100,000 Population or More, 1990; Population, 1790 to 1990; Housing Units: 1940 to 1990**

[For information concerning historical counts, see "User Notes." For definitions of terms and meanings of symbols, see text]

Incorporated Place	1990 population rank	1990		1980		1970		1960		1950	
		Population	Housing units	Population	Housing units	Population	Housing units	Population	Housing units	Population	Housing units
New York city, NY	1	7 322 564	2 992 169	7 071 639	2 946 410	7 895 563	2 924 281	7 781 984	2 758 573	7 891 957	2 433 465
Los Angeles city, CA	2	3 485 398	1 299 963	r2 968 528	r1 190 862	2 811 801	1 074 173	2 479 015	936 265	1 970 358	698 039
Chicago city, IL	3	2 783 726	1 133 039	3 005 072	1 174 706	3 369 357	1 209 418	3 550 404	1 214 958	3 620 962	1 106 119
Houston city, TX	4	1 630 553	726 435	1 595 138	678 324	1 233 535	428 036	938 219	313 097	596 163	191 681
Philadelphia city, PA	5	1 585 577	674 899	1 688 210	685 629	1 949 996	674 223	2 002 512	649 033	2 071 605	599 495
San Diego city, CA	6	1 110 549	431 722	875 538	341 928	697 741	241 374	573 224	192 269	334 387	110 005
Detroit city, MI	7	1 027 974	410 027	r1 203 368	r471 423	1 514 063	530 108	1 670 144	553 199	1 849 568	522 430
Dallas city, TX	8	1 006 877	465 600	r904 599	r390 566	844 401	303 328	679 684	231 270	434 462	141 228
Phoenix city, AZ	9	983 403	422 036	789 704	308 302	584 303	195 986	439 170	143 076	106 818	37 444
San Antonio city, TX	10	935 933	365 414	r785 940	r277 807	654 153	203 226	587 718	173 070	408 442	117 089
San Jose city, CA	11	782 248	259 365	r629 400	r216 638	459 913	139 759	204 196	68 890	95 280	30 867
Baltimore city, MD	12	736 014	303 706	r786 741	r302 671	905 787	305 530	939 024	290 155	949 708	277 880
Indianapolis (remainder), IN	13	731 327	319 980	700 807	283 322	736 856	249 661	476 258	158 740	427 173	134 654
San Francisco city, CA	14	723 959	328 471	678 974	316 608	715 674	310 402	740 316	310 559	775 357	265 726
Jacksonville city (remainder), FL	15	635 230	267 148	540 920	213 556	504 265	164 952	201 030	67 507	204 517	60 465
Columbus city, OH	16	632 910	278 084	r565 021	r236 801	540 025	182 505	471 316	151 974	375 901	111 721
Milwaukee city, WI	17	628 088	254 204	r636 297	r253 564	717 372	246 092	741 324	241 593	637 392	188 926
Memphis city, TN	18	610 337	248 573	r646 174	r244 414	623 988	198 103	497 524	151 972	396 000	116 438
Washington city, DC	19	606 900	278 489	r638 432	r277 249	756 668	278 327	763 956	262 641	802 178	229 738
Boston city, MA	20	574 283	250 863	562 994	241 444	641 071	232 448	697 197	238 802	801 444	667 412
Seattle city, WA	21	516 259	249 032	493 846	230 039	530 831	221 731	557 087	215 981	467 591	160 872
El Paso city, TX	22	515 342	168 625	425 259	134 368	322 261	92 704	276 687	78 517	130 485	35 509
Cleveland city, OH	23	505 616	224 311	573 822	239 557	750 879	264 090	876 050	282 914	914 808	270 943
New Orleans city, LA	24	496 938	225 573	r557 927	r226 680	593 471	208 524	627 525	202 643	570 445	173 608
Nashville-Davidson (remainder), TN	25	488 374	219 528	455 651	179 129	426 029	(NA)	154 563	53 623	174 307	50 990
Denver city, CO	26	467 610	239 636	r492 686	r228 122	514 678	193 765	493 887	174 124	415 786	133 690
Austin city, TX	27	465 622	217 054	r345 890	r146 627	253 539	85 678	186 545	56 522	132 459	37 342
Fort Worth city, TX	28	447 619	194 429	385 164	156 031	393 455	139 110	356 268	125 349	278 778	89 380
Oklahoma City city, OK	29	444 719	212 367	r404 014	r177 398	368 164	139 018	324 253	115 067	243 504	83 047
Portland city, OR	30	437 319	198 368	r368 148	r168 681	379 967	151 114	372 676	143 041	373 628	131 413
Kansas City city, MO	31	435 146	201 789	r448 028	r191 846	507 330	192 433	475 539	178 578	456 622	151 255
Long Beach city, CA	32	429 433	170 388	r361 498	r159 765	358 879	150 133	344 168	133 293	250 767	97 021
Tucson city, AZ	33	405 390	183 338	330 537	137 249	262 933	89 309	212 892	69 048	45 454	15 062
St. Louis city, MO	34	396 685	194 919	r452 801	r201 967	622 236	238 485	750 026	262 984	856 796	263 037
Charlotte city, NC	35	395 934	170 430	r315 474	r124 444	241 420	80 752	201 564	62 142	134 042	37 874
Atlanta city, GA	36	394 017	182 754	425 022	178 826	495 039	170 988	487 455	154 135	331 314	94 530
Virginia Beach city, VA	37	393 069	147 037	262 199	92 032	172 106	47 957	8 091	3 611	5 390	2 206
Albuquerque city, NM	38	384 736	166 870	r332 920	r133 392	244 501	78 974	201 189	60 930	96 815	30 652
Oakland city, CA	39	372 242	154 737	339 337	150 274	361 561	146 615	367 548	141 537	384 575	133 263
Pittsburgh city, PA	40	369 879	170 159	r423 959	r179 198	520 089	189 831	604 332	196 168	676 806	193 889
Sacramento city, CA	41	369 365	153 362	275 741	123 284	257 105	96 634	191 667	71 763	137 572	44 654
Minneapolis city, MN	42	368 383	172 666	370 951	168 859	434 400	167 214	482 872	173 155	521 718	161 974
Tulsa city, OK	43	367 302	176 211	360 919	156 353	330 350	121 363	261 685	93 226	182 740	60 659
Honolulu CDP, HI	44	365 272	145 796	365 048	142 280	324 871	103 002	294 194	80 758	248 034	59 594
Cincinnati city, OH	45	364 040	169 088	r385 409	r172 635	453 514	172 768	502 550	171 679	503 998	162 591
Miami city, FL	46	358 548	144 550	r346 681	r145 703	334 859	125 278	291 688	120 017	249 276	87 532
Fresno city, CA	47	354 202	129 404	r217 491	r88 562	165 655	57 497	133 929	45 231	91 669	29 714
Omaha city, NE	48	335 795	143 612	r313 939	r125 213	346 929	117 744	301 598	97 276	251 117	73 741
Toledo city, OH	49	332 943	142 125	354 635	143 296	383 062	130 037	318 003	105 805	303 616	91 864
Buffalo city, NY	50	328 123	151 971	357 870	156 470	462 768	166 142	532 759	177 224	580 132	166 743
Wichita city, KS	51	304 011	135 069	r279 838	r116 953	276 554	99 920	254 698	88 478	168 279	57 757
Santa Ana city, CA	52	293 742	74 973	r204 023	r67 264	155 710	49 740	100 350	33 213	45 533	15 938
Mesa city, AZ	53	288 091	140 468	r152 404	r65 280	63 049	20 039	33 772	11 422	16 790	5 323
Colorado Springs city, CO	54	281 140	124 442	r215 105	r88 318	135 517	46 749	70 194	25 693	45 472	16 541
Tampa city, FL	55	280 015	129 681	r271 577	r114 209	277 714	100 840	274 970	94 936	124 681	40 614
Newark city, NJ	56	275 221	102 473	329 248	121 387	381 930	127 240	405 220	134 872	438 776	124 398
St. Paul city, MN	57	272 235	117 583	270 230	110 902	309 866	107 715	313 411	102 310	311 349	93 359
Louisville city, KY	58	269 063	124 018	r298 694	r126 280	361 706	129 749	390 639	128 280	369 129	111 169
Anaheim city, CA	59	266 406	93 177	r219 494	r82 778	166 408	56 130	104 184	32 748	14 556	5 060
Birmingham city, AL	60	265 968	117 691	284 413	114 503	300 910	105 370	340 887	109 153	326 037	95 512
Arlington city, TX	61	261 721	112 767	160 113	65 352	90 229	30 450	44 775	13 500	7 692	2 587
Norfolk city, VA	62	261 229	98 762	266 979	94 871	307 951	91 061	304 869	87 560	213 513	56 122
Las Vegas city, NV	63	258 295	109 670	164 674	67 133	125 787	43 064	64 405	22 935	24 624	8 676
Corpus Christi city, TX	64	257 453	100 205	r232 134	r81 633	204 525	63 836	167 690	51 667	108 287	32 992
St. Petersburg city, FL	65	238 629	125 452	238 647	119 486	216 159	97 073	181 298	81 346	96 738	42 881
Rochester city, NY	66	231 636	101 154	241 741	102 642	295 011	105 076	318 611	107 295	332 488	101 231
Jersey City city, NJ	67	228 537	90 723	223 532	87 999	260 350	91 997	276 101	91 915	299 017	86 009
Riverside city, CA	68	226 505	80 240	r170 591	r64 166	140 089	45 928	84 332	28 600	46 764	16 056
Anchorage city, AK	69	226 338	94 153	174 431	70 363	48 081	16 173	44 237	14 538	11 254	3 488
Lexington-Fayette, KY	70	225 366	97 742	204 165	81 747	108 137	38 980	62 810	20 324	55 534	15 978
Akron city, OH	71	223 019	96 372	237 177	96 682	275 425	95 785	290 351	94 259	274 605	82 863
Aurora city, CO	72	222 103	99 890	158 588	62 821	74 974	22 947	48 548	13 273	11 421	3 825
Baton Rouge city, LA	73	219 531	97 115	r220 394	r84 397	165 291	56 397	152 419	45 785	125 629	37 120
Stockton city, CA	74	210 943	72 525	r148 283	r60 708	109 963	38 500	86 321	29 878	70 853	21 545
Raleigh city, NC	75	207 951	92 643	150 255	57 866	122 830	38 912	93 931	27 415	65 679	16 561
Richmond city, VA	76	203 056	94 141	219 214	91 527	249 332	87 026	219 958	69 105	230 310	66 434
Shreveport city, LA	77	198 525	87 473	r206 989	r80 952	182 064	63 138	164 372	54 191	127 206	38 205
Jackson city, MS	78	196 637	79 374	202 895	75 644	153 968	50 505	144 422	42 780	98 271	28 388
Mobile city, AL	79	196 278	82 817	200 452	75 577	190 026	61 512	194 856	61 064	129 009	38 567
Des Moines city, IA	80	193 817	83 289	191 003	79 913	210 404	72 639	208 982	71 758	177 965	57 644
Lincoln city, NE	81	191 972	79 079	171 932	69 138	149 518	51 469	128 521	43 311	98 884	31 467
Madison city, WI	82	191 262	80 047	170 616	68 996	171 809	56 102	126 706	39 551	96 056	26 533
Grand Rapids city, MI	83	189 126	73 716	181 843	69 888	197 649	68 206	177 313	59 030	176 515	55 632
Yonkers city, NY	84	188 082	75 562	195 351	75 907	204 297	70 458	190 634	62 002	152 798	46 435
Hialeah city, FL	85	188 004	62 187	145 254	50 230	102 452	31 776	66 972	20 564	19 676	6 583
Montgomery city, AL	86	187 106	76 636	177 857	67 417	133 386	45 188	134 393	40 801	106 525	32 315
Lubbock city, TX	87	186 206	77 852	r174 361	r67 177	149 101	49 120	128 691	39 657	71 747	21 815
Greensboro city, NC	88	183 521	80 411	155 642	59 859	144 076	45 558	119 574	35 508	74 389	19 539
Dayton city, OH	89	182 044	80 370	r193 536	r84 213	243 023	85 251	262 332	83 884	243 872	72 791
Huntington Beach city, CA	90	181 519	72 736	170 505	63 686	115 960	35 971	11 492	4 600	5 237	2 099
Garland city, TX	91	180 650	69 595	138 857	48 328	81 437	24 376	38 501	11 122	10 571	3 188
Glendale city, CA	92	180 038	72 114	139 060	61 653	132 664	56 455	119 442	48 887	95 702	35 576
Columbus city (remainder), GA	93	178 681	70 657	169 441	63 565	155 028	53 290	116 779	35 565	79 611	22 824
Spokane city, WA	94	177 196	79 875	171 300	76 041	170 516	64 338	181 608	68 733	161 721	55 139
Tacoma city, WA	95	176 664	75 147	158 501	67 759	154 407	58 697	147 979	54 205	143 673	50 112

TIPSII [UPF] GPH21 CENSUS90 71583900 08/27/93 11:03 AM MACHINE: C DATA:CENSUS90*PH21TIPSDA00. 08/26/93 14:50:22 TAPE: NONE FRAME: 593
TSF:CENSUS90*92. 08/26/93 14:51:46 UTF:CENSUS90*93. 08/26/93 14:51:47 META:CENSUS90*PH21TABLES00. 08/26/93 15:23:55

Table 46. **Population Rank of Incorporated Places of 100,000 Population or More, 1990; Population, 1790 to 1990; Housing Units: 1940 to 1990**—Con.

[For information concerning historical counts, see "User Notes." For definitions of terms and meanings of symbols, see text]

Incorporated Place	1940								
	Population	Housing units	1930 population	1920 population	1910 population	1900 population	1890 population	1880 population	1870 population
New York city, NY	7 454 995	2 218 372	6 930 446	5 620 048	4 766 883	3 437 202	2 507 414	1 911 698	1 478 103
Los Angeles city, CA	1 504 277	529 251	1 238 048	576 673	319 198	102 479	50 395	11 183	5 728
Chicago city, IL	3 396 808	989 503	3 376 438	2 701 705	2 185 283	1 698 575	1 099 850	503 185	298 977
Houston city, TX	384 514	113 326	292 352	138 276	78 800	44 633	27 557	16 513	9 382
Philadelphia city, PA	1 932 334	533 332	1 950 961	1 823 779	1 549 008	1 293 697	1 046 964	847 170	647 022
San Diego city, CA	203 341	69 026	147 995	74 361	39 578	17 700	16 159	2 637	2 300
Detroit city, MI	1 623 452	441 454	1 568 662	993 678	465 766	285 704	205 876	116 340	79 577
Dallas city, TX	294 734	89 512	260 475	158 976	92 104	42 638	38 067	10 358	...
Phoenix city, AZ	65 414	20 692	48 118	29 053	11 134	5 544	3 152	...	...
San Antonio city, TX	253 854	69 731	231 542	161 379	96 614	53 321	37 673	20 550	12 256
San Jose city, CA	68 457	22 881	57 651	39 642	28 946	21 500	18 060	12 567	9 089
Baltimore city, MD	859 100	236 442	804 874	733 826	558 485	508 957	434 439	332 313	267 354
Indianapolis (remainder), IN	386 972	116 598	364 161	314 194	233 650	169 614	105 436	75 056	48 244
San Francisco city, CA	634 536	222 176	634 394	506 676	416 912	342 782	298 997	233 959	149 473
Jacksonville city (remainder), FL	173 065	46 955	129 549	91 558	57 699	28 429	17 201	7 650	6 912
Columbus city, OH	306 087	86 752	290 564	237 031	181 511	125 560	88 150	51 647	31 274
Milwaukee city, WI	587 472	169 865	578 249	457 147	373 857	285 315	204 468	115 587	71 440
Memphis city, TN	292 942	83 246	253 143	162 351	131 105	102 320	64 495	33 592	40 226
Washington city, DC	663 091	185 128	486 869	437 571	331 069	278 718	188 932	147 293	109 199
Boston city, MA	770 816	211 514	781 188	748 060	670 585	560 892	448 477	362 839	250 526
Seattle city, WA	368 302	134 807	365 583	315 312	237 194	80 671	42 837	3 533	1 107
El Paso city, TX	96 810	26 645	102 421	77 560	39 279	15 906	10 338	736	...
Cleveland city, OH	878 336	249 896	900 429	796 841	560 663	381 768	261 353	160 416	92 829
New Orleans city, LA	494 537	137 165	458 762	387 219	339 075	287 104	242 039	216 090	191 418
Nashville-Davidson (remainder), TN	167 402	47 526	153 866	118 342	110 364	80 865	76 168	43 350	25 865
Denver city, CO	322 412	101 143	287 861	256 491	213 381	133 859	106 713	35 629	4 759
Austin city, TX	87 930	23 968	53 120	34 876	29 860	22 258	14 575	11 013	4 428
Fort Worth city, TX	117 662	54 483	163 447	106 482	73 312	26 688	23 076	6 663	...
Oklahoma City city, OK	204 424	64 569	185 389	91 295	64 205	10 037	4 151	...	...
Portland city, OR	305 394	108 745	301 815	258 288	207 214	90 426	46 385	17 577	8 293
Kansas City city, MO	399 178	133 157	399 746	324 410	248 381	163 752	132 716	55 785	32 260
Long Beach city, CA	164 271	65 137	142 032	55 593	17 809	2 252	564	...	...
Tucson city, AZ	35 752	10 894	32 506	20 292	13 193	7 531	5 150	7 007	3 224
St. Louis city, MO	816 048	251 610	821 960	772 897	687 029	575 238	451 770	350 518	310 864
Charlotte city, NC	100 899	25 402	82 675	46 338	34 014	18 091	11 557	7 094	4 473
Atlanta city, GA	302 288	84 764	270 366	200 616	154 839	89 872	65 533	37 409	21 789
Virginia Beach city, VA	2 600	1 124	1 719	846	320	...	...	...	...
Albuquerque city, NM	35 449	10 420	26 570	15 157	11 020	6 238	3 785	...	...
Oakland city, CA	302 163	103 709	284 063	216 261	150 174	66 960	48 682	34 555	10 500
Pittsburgh city, PA	671 659	179 867	669 817	588 343	533 905	321 616	238 617	156 389	86 076
Sacramento city, CA	105 958	33 812	93 750	65 908	44 696	29 282	26 386	21 420	16 283
Minneapolis city, MN	492 370	147 647	464 356	380 582	301 408	202 718	164 738	46 887	13 066
Tulsa city, OK	142 157	43 993	141 258	72 075	18 182	1 390	...	...	...
Honolulu CDP, HI	179 326	39 431	137 582	83 327	52 183	39 306	22 907	...	...
Cincinnati city, OH	455 610	144 284	451 160	401 247	363 591	325 902	296 908	255 139	216 239
Miami city, FL	172 172	55 271	110 637	29 571	5 471	1 681	...	...	...
Fresno city, CA	60 685	18 042	52 513	45 086	24 892	12 470	10 818	1 112	...
Omaha city, NE	223 844	65 726	214 006	191 601	124 096	102 555	140 452	30 518	16 083
Toledo city, OH	282 349	82 607	290 718	243 164	168 497	131 822	81 434	50 137	31 584
Buffalo city, NY	575 901	157 780	573 076	506 775	423 715	352 387	255 664	155 134	117 714
Wichita city, KS	114 966	36 432	111 110	72 217	52 450	24 671	23 853	4 911	...
Santa Ana city, CA	31 921	11 173	30 322	15 485	8 429	4 933	3 628	...	...
Mesa city, AZ	7 224	2 037	3 711	3 036	1 692	722	...	...	...
Colorado Springs city, CO	36 789	12 711	33 237	30 105	29 078	21 085	11 140	4 226	...
Tampa city, FL	108 391	31 294	101 161	51 608	37 782	15 839	5 532	720	796
Newark city, NJ	429 760	116 757	442 337	414 524	347 469	246 070	181 830	136 508	105 059
St. Paul city, MN	287 736	83 294	271 606	234 698	214 744	163 065	133 156	41 473	20 030
Louisville city, KY	319 077	94 189	307 745	234 891	223 928	204 731	161 129	123 758	100 753
Anaheim city, CA	11 031	3 754	10 995	5 526	2 628	1 456	1 273	833	881
Birmingham city, AL	267 583	73 681	259 678	178 806	132 685	38 415	26 178	3 086	...
Arlington city, TX	4 240	1 239	3 661	3 031	1 794	1 079	664	...	...
Norfolk city, VA	144 332	38 753	129 710	115 777	67 452	46 624	34 871	21 966	19 229
Las Vegas city, NV	8 422	2 652	5 165	2 304	...	...	...	...	...
Corpus Christi city, TX	57 301	16 922	27 741	10 522	8 222	4 703	4 387	3 257	2 140
St. Petersburg city, FL	60 812	27 945	40 425	14 237	4 127	1 575	273	...	...
Rochester city, NY	324 975	93 893	328 132	295 750	218 149	162 608	133 896	89 366	62 386
Jersey City city, NJ	301 173	84 797	316 715	298 103	267 779	206 433	163 003	120 722	82 546
Riverside city, CA	34 696	11 073	29 696	19 341	15 212	7 973	4 683	...	...
Anchorage city, AK	3 495	(NA)	2 277	1 856	...	...	...	...	...
Lexington-Fayette, KY	49 304	14 562	45 736	41 534	35 099	26 369	21 567	16 656	14 801
Akron city, OH	244 791	67 898	255 040	208 435	69 067	42 728	27 601	16 512	10 006
Aurora city, CO	3 437	1 100	2 295	983	679	202	...	...	...
Baton Rouge city, LA	34 719	9 485	30 729	21 782	14 897	11 269	10 478	7 197	6 498
Stockton city, CA	54 714	15 593	47 963	40 296	23 253	17 506	14 424	10 282	10 066
Raleigh city, NC	46 897	10 760	37 379	24 418	19 218	13 643	12 678	9 265	7 790
Richmond city, VA	193 042	52 440	182 929	171 667	127 628	85 050	81 388	63 600	51 038
Shreveport city, LA	98 167	28 035	76 655	43 874	28 015	16 013	11 979	8 009	4 607
Jackson city, MS	62 107	16 626	48 282	22 817	21 262	7 816	5 920	5 204	4 234
Mobile city, AL	78 720	21 083	68 202	60 777	51 521	38 469	31 076	29 132	32 034
Des Moines city, IA	159 819	48 287	142 559	126 468	86 368	62 139	50 093	22 408	12 035
Lincoln city, NE	81 984	25 960	75 933	54 948	43 973	40 169	55 154	13 003	...
Madison city, WI	67 447	19 971	57 899	38 378	25 531	19 164	13 426	10 324	9 176
Grand Rapids city, MI	164 292	49 154	168 592	137 634	112 571	87 565	60 278	32 016	16 507
Yonkers city, NY	142 598	40 764	134 646	100 176	79 803	47 931	32 033	18 892	12 733
Hialeah city, FL	3 958	1 509	2 600	...	...	...	...	...	...
Montgomery city, AL	78 084	22 219	66 079	43 464	38 136	30 346	21 883	16 713	10 588
Lubbock city, TX	31 853	9 111	20 520	4 051	1 938	...	...	...	...
Greensboro city, NC	59 319	14 984	53 569	19 861	15 895	10 035	3 317	2 105	497
Dayton city, OH	210 718	60 962	200 982	152 559	116 577	85 333	61 220	38 678	30 473
Huntington Beach city, CA	3 738	1 494	3 690	...	...	...	...	...	...
Garland city, TX	2 233	683	1 584	1 421	804	819	478	...	...
Glendale city, CA	82 582	27 487	62 736	13 536	2 746	...	...	...	...
Columbus city (remainder), GA	53 280	14 318	43 131	31 125	20 554	17 614	17 303	10 123	7 401
Spokane city, WA	122 001	41 779	115 514	104 437	104 402	36 848	19 922	...	...
Tacoma city, WA	109 408	38 115	106 817	96 965	83 743	37 714	36 006	...	...

TIPSII [UPF] GPH21 CENSUS90 71583900 08/27/93 11:03 AM MACHINE: C DATA:CENSUS90*PH21TIPSDA00. 08/26/93 14:50:22 TAPE: NONE FRAME: 594
TSF:CENSUS90*92. 08/26/93 14:51:46 UTF:CENSUS90*93. 08/26/93 14:51:47 META:CENSUS90*PH21TABLES00. 08/26/93 15:23:55

Table 46. **Population Rank of Incorporated Places of 100,000 Population or More, 1990; Population, 1790 to 1990; Housing Units: 1940 to 1990**—Con.

[For information concerning historical counts, see "User Notes." For definitions of terms and meanings of symbols, see text]

Incorporated Place	1860 population	1850 population	1840 population	1830 population	1820 population	1810 population	1800 population	1790 population
New York city, NY	1 174 779	696 115	391 114	242 278	152 056	119 734	79 216	49 401
Los Angeles city, CA	4 385	1 610	...	...	...	...	...	...
Chicago city, IL	112 172	29 963	4 470	...	...	...	...	...
Houston city, TX	4 845	2 396	...	...	...	...	...	...
Philadelphia city, PA	565 529	121 376	93 665	80 462	63 802	53 722	41 220	28 522
San Diego city, CA	731	...	...	...	...	...	...	...
Detroit city, MI	45 619	21 019	9 102	2 222	1 422	...	...	...
Dallas city, TX	...	...	...	...	...	...	...	...
Phoenix city, AZ	...	...	...	...	...	...	...	...
San Antonio city, TX	8 235	3 488	...	...	...	...	...	...
San Jose city, CA	...	...	...	...	...	...	...	...
Baltimore city, MD	212 418	169 054	102 313	80 620	62 738	46 555	26 514	13 503
Indianapolis (remainder), IN	18 611	8 091	2 692	...	...	...	...	...
San Francisco city, CA	56 802	34 776	...	...	...	...	...	...
Jacksonville city (remainder), FL	2 118	1 045	...	...	...	...	...	...
Columbus city, OH	18 554	17 882	6 048	2 435	...	...	...	...
Milwaukee city, WI	45 246	20 061	1 712	...	...	...	...	...
Memphis city, TN	22 623	8 841	...	...	...	...	...	...
Washington city, DC	61 122	40 001	23 364	18 826	13 247	8 208	3 210	...
Boston city, MA	177 840	136 881	93 383	61 392	43 298	33 787	24 937	18 320
Seattle city, WA	...	...	...	...	...	...	...	...
El Paso city, TX	...	...	...	...	...	...	...	...
Cleveland city, OH	43 417	17 034	6 071	1 076	606	...	...	...
New Orleans city, LA	168 675	116 375	102 193	46 082	27 176	17 242	...	...
Nashville-Davidson (remainder), TN	16 988	10 165	6 929	5 566	...	...	345	...
Denver city, CO	4 749	...	...	...	...	...	...	...
Austin city, TX	3 494	629	...	...	...	...	...	...
Fort Worth city, TX	...	...	...	...	...	...	...	...
Oklahoma City city, OK	...	...	...	...	...	...	...	...
Portland city, OR	2 874	...	...	...	...	...	...	...
Kansas City city, MO	4 418	...	...	...	...	...	...	...
Long Beach city, CA	...	...	...	...	...	...	...	...
Tucson city, AZ	...	...	...	...	...	...	...	...
St. Louis city, MO	160 773	77 860	16 469	4 977	...	...	...	...
Charlotte city, NC	2 265	1 065	...	...	...	...	...	...
Atlanta city, GA	9 554	2 572	...	...	...	...	...	...
Virginia Beach city, VA	...	...	...	...	...	...	...	...
Albuquerque city, NM	...	...	...	...	...	...	...	...
Oakland city, CA	1 543	...	...	...	...	...	...	...
Pittsburgh city, PA	49 221	46 601	21 115	12 568	7 243	4 768	1 565	...
Sacramento city, CA	13 785	6 820	...	...	...	...	...	...
Minneapolis city, MN	2 564	...	...	...	...	...	...	...
Tulsa city, OK	...	...	...	...	...	...	...	...
Honolulu CDP, HI	...	...	...	...	...	...	...	...
Cincinnati city, OH	161 044	115 435	46 338	24 831	9 642	2 540	...	...
Miami city, FL	...	...	...	...	...	...	...	...
Fresno city, CA	...	...	...	...	...	...	...	...
Omaha city, NE	1 883	...	...	...	...	...	...	...
Toledo city, OH	13 768	3 829	1 222	...	...	...	...	...
Buffalo city, NY	81 129	42 261	18 213	8 668	2 095	1 508	...	...
Wichita city, KS	...	...	...	...	...	...	...	...
Santa Ana city, CA	...	...	...	...	...	...	...	...
Mesa city, AZ	...	...	...	...	...	...	...	...
Colorado Springs city, CO	...	...	...	...	...	...	...	...
Tampa city, FL	...	...	...	...	...	...	...	...
Newark city, NJ	71 941	38 894	17 290	10 953	...	...	...	...
St. Paul city, MN	10 401	1 112	...	...	...	...	...	...
Louisville city, KY	68 033	43 194	21 210	10 341	4 012	1 357	359	200
Anaheim city, CA	...	...	...	...	...	...	...	...
Birmingham city, AL	...	...	...	...	...	...	...	...
Arlington city, TX	...	...	...	...	...	...	...	...
Norfolk city, VA	14 620	14 326	10 920	9 814	8 478	9 193	6 926	2 959
Las Vegas city, NV	...	...	...	...	...	...	...	...
Corpus Christi city, TX	175	...	...	...	...	...	...	...
St. Petersburg city, FL	...	...	...	...	...	...	...	...
Rochester city, NY	48 204	36 403	20 191	9 207	...	...	...	...
Jersey City city, NJ	29 226	6 856	3 072	...	...	...	...	...
Riverside city, CA	...	...	...	...	...	...	...	...
Anchorage city, AK	...	...	...	...	...	...	...	...
Lexington-Fayette, KY	9 321	8 159	6 997	6 026	5 279	4 326	1 795	834
Akron city, OH	3 477	3 266	...	...	...	...	...	...
Aurora city, CO	...	...	...	...	...	...	...	...
Baton Rouge city, LA	5 428	3 905	2 269	...	...	...	...	...
Stockton city, CA	3 679	...	...	...	...	...	...	...
Raleigh city, NC	4 780	4 518	2 244	1 700	2 674	...	669	...
Richmond city, VA	37 910	27 570	20 153	16 060	12 067	9 735	5 737	3 761
Shreveport city, LA	2 190	1 728	...	...	...	...	...	...
Jackson city, MS	3 191	1 881	...	...	...	...	...	...
Mobile city, AL	29 258	20 515	12 672	3 194	...	...	...	...
Des Moines city, IA	3 965	...	...	...	...	...	...	...
Lincoln city, NE	...	...	...	...	...	...	...	...
Madison city, WI	6 611	1 525	...	...	...	...	...	...
Grand Rapids city, MI	8 085	2 686	...	...	...	...	...	...
Yonkers city, NY	8 218	...	...	...	...	...	...	...
Hialeah city, FL	...	...	...	...	...	...	...	...
Montgomery city, AL	8 843	8 728	2 179	...	...	...	...	...
Lubbock city, TX	...	...	...	...	...	...	...	...
Greensboro city, NC	...	...	...	...	...	...	...	...
Dayton city, OH	20 081	10 977	6 067	2 950	1 000	383	...	...
Huntington Beach city, CA	...	...	...	...	...	...	...	...
Garland city, TX	...	...	...	...	...	...	...	...
Glendale city, CA	...	...	...	...	...	...	...	...
Columbus city (remainder), GA	9 621	5 942	3 114	...	...	...	...	...
Spokane city, WA	...	...	...	...	...	...	...	...
Tacoma city, WA	...	...	...	...	...	...	...	...

TIPSII [UPF] GPH21 CENSUS90 71583900 08/27/93 11:03 AM MACHINE: C DATA:CENSUS90*PH21TIPSDA00. 08/26/93 14:50:22 TAPE: NONE FRAME: 595
TSF:CENSUS90*92. 08/26/93 14:51:46 UTF:CENSUS90*93. 08/26/93 14:51:47 META:CENSUS90*PH21TABLES00. 08/26/93 15:23:55

Table 46. **Population Rank of Incorporated Places of 100,000 Population or More, 1990; Population, 1790 to 1990; Housing Units: 1940 to 1990**—Con.

[For information concerning historical counts, see "User Notes." For definitions of terms and meanings of symbols, see text]

Incorporated Place	1990 population rank	1990		1980		1970		1960		1950	
		Population	Housing units	Population	Housing units	Population	Housing units	Population	Housing units	Population	Housing units
Little Rock city, AR	96	175 795	80 995	r159 151	r65 083	132 483	48 542	107 813	37 050	102 213	32 217
Bakersfield city, CA	97	174 820	66 175	105 611	42 761	69 515	24 512	56 848	19 425	34 784	11 233
Fremont city, CA	98	173 339	62 400	131 945	45 486	100 869	27 305	43 790	12 055	...	...
Fort Wayne city, IN	99	173 072	77 166	r172 391	r70 650	178 269	61 736	161 776	53 002	133 607	42 053
Newport News city, VA	100	170 045	69 728	144 903	54 994	138 177	41 692	113 662	31 946	42 358	12 350
Worcester city, MA	101	169 759	69 336	161 799	61 645	176 572	58 589	186 587	58 986	203 486	76 586
Knoxville city, TN	102	165 121	76 453	r175 045	r73 270	174 587	61 042	111 827	36 759	124 769	35 860
Modesto city, CA	103	164 730	60 878	r106 963	r42 570	61 712	21 574	36 585	12 943	17 389	6 484
Orlando city, FL	104	164 693	73 425	128 291	51 526	99 006	36 839	88 135	31 827	52 367	18 513
San Bernardino city, CA	105	164 164	58 804	r118 794	r47 002	106 869	36 593	91 922	32 338	63 058	21 292
Syracuse city, NY	106	163 860	71 502	170 105	73 175	197 297	71 844	216 038	70 447	220 583	64 459
Providence city, RI	107	160 728	66 794	156 804	67 535	179 116	68 134	207 498	73 027	248 674	74 212
Salt Lake City city, UT	108	159 936	73 762	r163 034	r72 831	175 885	65 664	189 454	64 279	182 121	56 091
Huntsville city, AL	109	159 789	67 827	142 513	53 281	139 282	43 640	72 365	22 260	16 437	5 233
Amarillo city, TX	110	157 615	68 592	149 230	60 280	127 010	48 383	137 969	43 117	74 246	24 399
Springfield city, MA	111	156 983	61 320	152 319	58 692	163 905	56 341	174 463	58 713	162 399	116 294
Irving city, TX	112	155 037	71 059	109 943	43 100	97 260	30 342	45 985	13 414	2 621	872
Chattanooga city, TN	113	152 466	69 601	r169 514	r66 551	119 923	43 885	130 009	41 979	131 041	38 994
Chesapeake city, VA	114	151 976	55 742	114 486	38 060	89 580	25 867	...	...	...	...
Kansas City city, KS	115	149 767	64 457	r161 148	r64 493	168 213	57 857	121 901	40 591	129 553	39 576
Fort Lauderdale city, FL	116	149 377	81 268	153 279	80 107	139 590	63 443	83 648	34 984	36 328	16 969
Glendale city, AZ	117	148 134	61 218	97 172	35 458	36 228	10 787	15 893	4 602	8 179	2 394
Warren city, MI	118	144 864	56 189	161 134	54 532	179 260	49 609	89 246	25 332	727	(NA)
Winston-Salem city, NC	119	143 485	65 631	131 885	53 597	133 683	45 149	111 135	34 033	87 811	24 869
Garden Grove city, CA	120	143 050	45 984	123 307	42 846	121 155	36 091	84 238	23 767	...	...
Oxnard city, CA	121	142 216	41 247	108 195	35 087	71 225	21 022	40 265	10 972	21 567	6 158
Tempe city, AZ	122	141 865	61 452	r106 919	r40 265	63 550	18 504	24 897	7 116	7 684	2 235
Bridgeport city, CT	123	141 686	57 224	142 546	55 291	156 542	54 675	156 748	51 654	158 709	46 588
Paterson city, NJ	124	140 891	46 138	137 970	48 159	144 824	49 361	143 663	48 371	139 336	42 925
Flint city, MI	125	140 761	58 724	159 611	60 976	193 317	64 245	196 940	62 275	163 413	49 258
Springfield city, MO	126	140 494	62 472	133 116	56 078	120 096	43 427	95 865	33 990	66 731	22 674
Hartford city, CT	127	139 739	56 098	136 392	55 254	158 017	58 495	162 178	57 653	177 397	52 429
Rockford city, IL	128	139 426	58 146	139 712	54 674	147 370	51 376	126 706	41 301	92 927	29 177
Savannah city, GA	129	137 560	58 762	r141 654	r54 366	118 349	39 971	149 245	46 669	119 638	36 897
Durham city, NC	130	136 611	60 607	r101 149	r40 056	95 438	31 729	78 302	23 250	71 311	18 810
Chula Vista city, CA	131	135 163	49 849	83 927	31 888	67 901	22 951	42 034	14 065	15 927	5 374
Reno city, NV	132	133 850	61 384	100 756	47 380	72 863	28 083	51 470	19 521	32 497	11 424
Hampton city, VA	133	133 793	53 623	122 617	43 671	120 779	36 556	89 258	26 193	5 966	1 977
Ontario city, CA	134	133 179	42 536	88 820	31 339	64 118	20 876	46 617	15 404	22 872	7 731
Torrance city, CA	135	133 107	54 927	129 881	50 994	134 968	45 528	100 991	28 704	22 241	7 200
Pomona city, CA	136	131 723	38 466	92 742	32 153	87 384	28 864	67 157	22 584	35 405	12 268
Pasadena city, CA	137	131 591	53 032	r118 072	r49 497	112 951	46 923	116 407	46 687	104 577	37 943
New Haven city, CT	138	130 474	54 057	r126 089	r50 627	137 707	48 893	152 048	51 471	164 443	47 385
Scottsdale city, AZ	139	130 069	69 028	r88 622	r42 051	67 823	21 606	10 026	3 747	...	...
Plano city, TX	140	128 713	47 370	72 331	24 261	17 872	6 153	3 695	1 217	2 126	704
Oceanside city, CA	141	128 398	51 509	76 698	32 733	40 494	14 594	24 971	8 772	12 881	4 616
Lansing city, MI	142	127 321	53 919	130 414	51 948	131 403	45 249	107 807	35 468	92 129	28 887
Lakewood city, CO	143	126 481	55 678	r113 808	r43 826	92 743	28 201	...	...	...	...
Evansville city, IN	144	126 272	58 188	r130 496	r54 210	138 764	49 139	141 543	47 735	128 636	40 819
Boise City city, ID	145	125 738	53 271	r102 249	r43 212	74 990	25 992	34 481	13 383	34 393	11 969
Tallahassee city, FL	146	124 773	55 221	81 548	33 718	72 624	23 418	48 174	13 917	27 237	7 503
Laredo city, TX	147	122 899	33 998	91 449	25 250	69 024	18 446	60 678	15 949	51 910	12 829
Hollywood city, FL	148	121 697	63 303	121 323	58 051	106 873	44 108	35 237	15 409	14 351	6 778
Topeka city, KS	149	119 883	54 664	r118 690	r51 556	125 011	43 700	119 484	39 948	78 791	26 231
Pasadena city, TX	150	119 363	47 539	112 560	44 355	89 957	29 728	58 737	17 794	22 483	7 167
Moreno Valley city, CA	151	118 779	37 945	...	...	...	...	...	...	...	...
Sterling Heights city, MI	152	117 810	42 317	108 999	34 517	61 365	17 571	...	...	...	...
Sunnyvale city, CA	153	117 229	50 789	106 618	44 021	95 976	31 699	52 898	15 236	9 829	3 186
Gary city, IN	154	116 646	47 082	r151 968	r54 449	175 415	54 252	178 320	52 289	133 911	38 283
Beaumont city, TX	155	114 323	49 021	118 102	47 065	117 548	40 688	119 175	39 004	94 014	29 294
Fullerton city, CA	156	114 144	42 956	r102 246	r39 562	85 987	27 998	56 180	17 068	13 958	4 955
Peoria city, IL	157	113 504	48 260	124 160	50 871	126 963	44 617	103 162	35 489	111 856	34 481
Santa Rosa city, CA	158	113 313	47 726	r82 658	r34 928	50 006	19 161	31 027	11 611	17 902	6 657
Eugene city, OR	159	112 669	47 991	r105 664	r44 963	79 028	27 734	50 977	16 938	35 879	11 636
Independence city, MO	160	112 301	48 262	r111 797	r44 394	111 630	37 331	62 328	20 707	36 963	12 129
Overland Park city, KS	161	111 790	48 043	81 784	31 244	77 934	23 157	...	...	...	...
Hayward city, CA	162	111 498	42 216	r93 585	r35 655	93 058	28 680	72 700	20 224	14 272	4 711
Concord city, CA	163	111 348	43 715	r103 763	r39 642	85 164	25 479	36 000	10 061	6 953	2 152
Alexandria city, VA	164	111 183	58 252	103 217	52 041	110 927	44 421	91 023	29 754	61 787	18 753
Orange city, CA	165	110 658	38 018	r91 450	r32 742	77 365	23 859	26 444	9 378	10 027	3 778
Santa Clarita city, CA	166	110 642	41 133	...	...	...	...	...	...	...	...
Irvine city, CA	167	110 330	42 221	62 134	22 514	...	...	...	...	...	...
Elizabeth city, NJ	168	110 002	41 315	106 201	40 613	112 654	39 413	107 698	35 145	112 817	32 361
Inglewood city, CA	169	109 602	38 713	r94 162	r38 177	89 985	38 346	63 390	25 539	46 185	15 873
Ann Arbor city, MI	170	109 592	44 010	r107 969	r40 155	100 035	32 595	67 340	20 752	48 251	11 723
Vallejo city, CA	171	109 199	39 902	80 303	30 319	71 710	23 670	60 877	20 215	26 038	8 922
Waterbury city, CT	172	108 961	47 205	103 266	40 854	108 033	36 618	107 310	34 443	104 477	30 150
Salinas city, CA	173	108 777	34 577	80 479	28 383	58 896	18 956	28 957	8 974	13 917	4 583
Cedar Rapids city, IA	174	108 751	45 473	110 243	43 541	110 642	37 979	92 035	30 288	72 296	22 849
Erie city, PA	175	108 718	45 424	119 123	46 851	129 265	42 717	138 440	43 920	130 803	37 955
Escondido city, CA	176	108 635	42 040	64 355	27 153	36 792	13 606	16 377	6 042	6 544	2 225
Stamford city, CT	177	108 056	44 279	r102 466	r40 063	108 798	35 323	92 713	28 955	74 293	21 291
Salem city, OR	178	107 786	42 601	r89 091	r37 094	68 725	24 515	49 142	16 273	43 140	13 972
Abilene city, TX	179	106 654	44 436	98 315	36 497	89 653	30 702	90 368	28 346	45 570	14 321
Macon city, GA	180	106 612	45 499	116 896	44 391	122 423	41 120	69 764	22 550	70 252	2 198
El Monte city, CA	181	106 209	27 167	r79 494	r25 395	69 892	23 701	13 163	4 518	8 101	779
South Bend city, IN	182	105 511	45 757	109 727	44 799	125 580	43 521	132 445	42 590	115 911	35 155
Springfield city, IL	183	105 227	48 534	r100 054	r44 185	91 753	34 360	83 271	30 093	81 628	26 535
Allentown city, PA	184	105 090	45 636	103 758	43 763	109 871	39 398	108 347	35 636	106 756	30 978
Thousand Oaks city, CA	185	104 352	37 765	77 072	27 491	35 873	10 403	...	...	...	...
Portsmouth city, VA	186	103 907	42 283	104 577	38 611	110 963	36 469	114 773	33 349	80 039	20 796
Waco city, TX	187	103 590	45 088	101 261	39 997	95 326	34 408	97 808	33 225	84 706	25 952
Lowell city, MA	188	103 439	40 302	92 418	34 883	94 239	31 487	92 107	29 952	97 249	27 454
Berkeley city, CA	189	102 724	45 735	103 328	46 334	114 091	46 160	111 268	41 568	113 805	37 460

TIPSII [UPF] GPH21 CENSUS90 71583900 08/27/93 11:03 AM MACHINE: C DATA:CENSUS90*PH21TIPSDA00. 08/26/93 14:50:22 TAPE: NONE FRAME: 596
TSF:CENSUS90*92. 08/26/93 14:51:46 UTF:CENSUS90*93. 08/26/93 14:51:47 META:CENSUS90*PH21TABLES00. 08/26/93 15:23:55

Table 46. **Population Rank of Incorporated Places of 100,000 Population or More, 1990; Population, 1790 to 1990; Housing Units: 1940 to 1990**—Con.

[For information concerning historical counts, see "User Notes." For definitions of terms and meanings of symbols, see text]

Incorporated Place	1940								
	Population	Housing units	1930 population	1920 population	1910 population	1900 population	1890 population	1880 population	1870 population
Little Rock city, AR	88 039	25 496	81 679	65 142	45 941	38 307	25 874	13 138	12 380
Bakersfield city, CA	29 252	8 811	26 015	18 638	12 727	4 836	2 626	...	...
Fremont city, CA	...	...	...	...	...	...	...	...	...
Fort Wayne city, IN	118 410	33 852	114 946	86 549	63 933	45 115	35 393	26 880	17 718
Newport News city, VA	37 067	10 004	34 417	35 596	20 205	19 635	4 449	...	...
Worcester city, MA	193 694	49 943	195 311	179 754	145 986	118 421	84 655	58 291	41 105
Knoxville city, TN	111 580	29 572	105 802	77 818	36 346	32 637	22 535	9 693	8 682
Modesto city, CA	16 379	5 357	13 842	9 241	4 034	2 024	2 402	...	...
Orlando city, FL	36 736	12 251	27 330	9 282	3 894	2 481	2 856	...	...
San Bernardino city, CA	43 646	14 229	37 481	18 721	12 779	6 150	4 012	1 673	...
Syracuse city, NY	205 967	59 603	209 326	171 717	137 249	108 374	88 143	51 792	43 051
Providence city, RI	253 504	69 735	252 981	237 595	224 326	175 597	132 146	104 857	68 904
Salt Lake City city, UT	149 934	43 077	140 267	118 110	92 777	53 531	44 843	20 768	12 854
Huntsville city, AL	13 050	3 574	11 554	8 018	7 611	8 068	7 995	4 977	4 907
Amarillo city, TX	51 686	14 981	43 132	15 494	9 957	1 442	482	...	...
Springfield city, MA	149 554	42 285	149 900	129 614	88 926	62 059	44 179	33 340	26 703
Irving city, TX	1 089	311	731	357	...	...	...	...	...
Chattanooga city, TN	128 613	34 372	119 798	57 895	44 604	30 154	29 100	12 892	6 093
Chesapeake city, VA	...	...	...	...	...	...	...	...	...
Kansas City city, KS	121 458	35 203	121 857	101 177	82 331	51 418	38 316	3 200	...
Fort Lauderdale city, FL	17 996	7 006	8 666	2 065	...	...	...	...	...
Glendale city, AZ	4 855	1 349	3 665	2 737	...	...	...	...	...
Warren city, MI	582	5 722	515	326	297	350	...	...	...
Winston-Salem city, NC	79 815	21 275	75 274	48 395	22 700	13 650	10 729	4 194	443
Garden Grove city, CA	...	...	...	...	...	...	...	...	...
Oxnard city, CA	8 519	2 289	6 285	4 417	2 555	...	...	...	...
Tempe city, AZ	2 906	900	2 495	1 963	1 473	885	...	...	...
Bridgeport city, CT	147 121	40 233	146 716	143 555	102 054	70 996	48 866	27 643	18 969
Paterson city, NJ	139 656	39 991	138 513	135 875	125 600	105 171	78 347	51 031	33 579
Flint city, MI	151 543	41 728	156 492	91 599	38 550	13 103	9 803	8 409	5 386
Springfield city, MO	61 238	19 313	57 527	39 631	35 201	23 267	21 850	6 522	5 555
Hartford city, CT	166 267	45 102	164 072	138 036	98 915	79 850	53 230	42 015	37 180
Rockford city, IL	84 637	25 104	85 864	65 651	45 401	31 051	23 584	13 129	11 049
Savannah city, GA	95 996	27 253	85 024	83 252	65 064	54 244	43 189	30 709	28 235
Durham city, NC	60 195	15 828	52 037	21 719	18 241	6 679	5 485	2 041	...
Chula Vista city, CA	5 138	1 667	3 869	1 718	...	...	...	...	...
Reno city, NV	21 317	7 309	18 529	12 016	10 867	4 500	3 563	1 302	1 035
Hampton city, VA	5 898	1 688	6 382	6 138	5 505	2 764	2 513	...	...
Ontario city, CA	14 197	4 543	13 583	7 280	4 274	722	683	...	...
Torrance city, CA	9 950	3 155	7 271	...	...	...	...	...	...
Pomona city, CA	23 539	7 879	20 804	13 505	10 207	5 526	3 634	...	...
Pasadena city, CA	81 864	29 156	76 086	45 354	30 291	9 117	4 882	...	...
New Haven city, CT	160 605	44 130	162 655	162 537	133 605	108 027	86 045	62 882	50 840
Scottsdale city, AZ	...	...	...	...	...	...	...	...	...
Plano city, TX	1 582	458	1 554	1 715	1 258	1 304	842	556	155
Oceanside city, CA	4 651	1 722	3 508	1 161	673	330	...	...	...
Lansing city, MI	78 753	23 269	78 397	57 327	31 229	16 485	13 102	8 319	5 241
Lakewood city, CO	...	...	...	...	...	...	...	...	...
Evansville city, IN	97 062	28 310	102 249	85 246	69 647	59 007	50 756	29 280	21 830
Boise City city, ID	26 130	8 262	21 554	21 393	17 358	5 957	2 311	1 899	995
Tallahassee city, FL	16 240	4 949	10 700	5 637	5 018	2 981	2 934	2 494	2 023
Laredo city, TX	39 274	8 978	32 618	22 710	14 855	13 429	11 319	3 521	2 046
Hollywood city, FL	6 239	3 330	2 869	...	...	...	...	...	...
Topeka city, KS	67 833	21 642	64 120	50 022	43 684	33 608	31 007	15 452	5 790
Pasadena city, TX	3 436	1 026	1 647	...	...	...	...	...	...
Moreno Valley city, CA	...	...	...	...	...	...	...	...	...
Sterling Heights city, MI	...	...	...	...	...	...	...	...	...
Sunnyvale city, CA	4 373	1 280	3 094	...	...	...	...	...	...
Gary city, IN	111 719	30 520	100 426	55 378	16 802	...	...	...	...
Beaumont city, TX	59 061	17 132	57 732	40 422	20 640	9 427	3 296	...	...
Fullerton city, CA	10 442	2 218	10 860	4 415	1 725	...	...	...	...
Peoria city, IL	105 087	31 261	104 969	76 121	66 950	56 100	41 024	29 259	22 849
Santa Rosa city, CA	12 605	4 418	10 636	8 758	7 817	6 673	5 220	3 616	(NA)
Eugene city, OR	20 838	6 948	18 901	10 593	9 009	3 236	...	1 117	861
Independence city, MO	16 066	4 941	15 296	11 686	9 859	6 974	6 380	3 146	3 184
Overland Park city, KS	...	...	...	...	...	...	...	...	...
Hayward city, CA	6 736	9 819	5 530	3 487	2 746	1 965	1 419	1 231	504
Concord city, CA	1 373	422	1 125	912	703	...	...	...	...
Alexandria city, VA	33 523	9 220	24 149	18 060	15 329	14 528	14 339	13 659	13 570
Orange city, CA	7 901	2 857	8 066	4 884	2 920	1 216	866	679	...
Santa Clarita city, CA	...	...	...	...	...	...	...	...	...
Irvine city, CA	...	...	...	...	...	...	...	...	...
Elizabeth city, NJ	109 912	29 341	114 589	95 783	73 409	52 130	37 764	28 229	20 932
Inglewood city, CA	30 114	9 818	19 480	3 286	1 536	...	...	...	...
Ann Arbor city, MI	29 815	9 634	26 944	19 516	14 817	14 509	9 431	8 061	7 363
Vallejo city, CA	20 072	6 189	16 072	21 107	11 340	7 965	6 343	5 987	...
Waterbury city, CT	99 314	25 985	99 902	91 715	73 141	45 859	28 646	17 806	10 826
Salinas city, CA	11 586	3 430	10 263	4 308	3 736	3 304	2 339	...	...
Cedar Rapids city, IA	62 120	18 961	56 097	45 566	32 811	26 656	18 020	10 104	5 940
Erie city, PA	116 955	31 461	115 967	93 372	66 525	52 733	40 634	27 737	19 646
Escondido city, CA	4 560	1 494	3 421	...	...	...	...	...	...
Stamford city, CT	47 938	12 747	46 346	35 096	25 138	15 997	10 396	2 540	...
Salem city, OR	30 908	9 434	26 266	17 679	14 094	4 258	3 398	2 538	1 139
Abilene city, TX	26 612	5 879	23 175	10 274	9 204	3 411	3 194	...	...
Macon city, GA	57 865	17 067	53 829	52 995	40 665	23 272	22 746	12 749	10 810
El Monte city, CA	4 746	1 467	3 479	...	...	...	...	...	...
South Bend city, IN	101 268	28 524	104 193	70 983	53 684	35 999	21 819	13 280	7 206
Springfield city, IL	75 503	22 044	71 864	59 183	51 678	34 159	24 963	19 743	17 364
Allentown city, PA	96 904	25 999	92 563	73 502	51 913	35 416	25 228	18 063	13 884
Thousand Oaks city, CA	...	...	...	...	...	...	...	...	...
Portsmouth city, VA	50 745	13 611	45 704	54 387	33 190	17 427	13 268	11 390	10 590
Waco city, TX	55 982	16 786	52 848	38 500	26 425	20 686	14 445	7 295	3 008
Lowell city, MA	101 389	25 579	100 234	112 759	106 294	94 969	77 696	59 475	40 928
Berkeley city, CA	85 547	29 819	82 109	56 036	40 434	13 214	5 101	...	...

TIPSII [UPF] GPH21 CENSUS90 71583900 08/27/93 11:03 AM MACHINE: C DATA:CENSUS90*PH21TIPSDA00. 08/26/93 14:50:22 TAPE: NONE FRAME: 597
TSF:CENSUS90*92. 08/26/93 14:51:46 UTF:CENSUS90*93. 08/26/93 14:51:47 META:CENSUS90*PH21TABLES00. 08/26/93 15:23:55

Table 46. **Population Rank of Incorporated Places of 100,000 Population or More, 1990; Population, 1790 to 1990; Housing Units: 1940 to 1990**—Con.

[For information concerning historical counts, see "User Notes." For definitions of terms and meanings of symbols, see text]

Incorporated Place	1860 population	1850 population	1840 population	1830 population	1820 population	1810 population	1800 population	1790 population
Little Rock city, AR	3 727	2 167	...	...	...	...	...	...
Bakersfield city, CA	...	...	...	...	...	...	...	...
Fremont city, CA	...	...	...	...	...	...	...	...
Fort Wayne city, IN	9 121	4 282	...	...	...	...	...	...
Newport News city, VA	...	...	...	...	...	...	...	...
Worcester city, MA	24 960	17 049	7 497	4 173	2 962	2 577	2 411	2 095
Knoxville city, TN	(NA)	2 076	...	...	...	...	...	...
Modesto city, CA	...	...	...	...	...	...	...	...
Orlando city, FL	...	...	...	...	...	...	...	...
San Bernardino city, CA	...	...	...	...	...	...	...	...
Syracuse city, NY	28 119	22 271	...	...	...	...	...	...
Providence city, RI	50 666	41 513	23 171	16 833	11 767	10 071	7 614	6 380
Salt Lake City city, UT	8 236	...	...	...	...	...	...	...
Huntsville city, AL	3 634	2 863	...	...	...	...	...	...
Amarillo city, TX	...	...	...	...	...	...	...	...
Springfield city, MA	15 199	11 766	10 985	6 784	3 914	2 767	2 312	1 574
Irving city, TX	...	...	...	...	...	...	...	...
Chattanooga city, TN	...	...	...	...	...	...	...	...
Chesapeake city, VA	...	...	...	...	...	...	...	...
Kansas City city, KS	...	...	...	...	...	...	...	...
Fort Lauderdale city, FL	...	...	...	...	...	...	...	...
Glendale city, AZ	...	...	...	...	...	...	...	...
Warren city, MI	...	...	...	...	...	...	...	...
Winston-Salem city, NC	...	...	...	...	...	...	...	...
Garden Grove city, CA	...	...	...	...	...	...	...	...
Oxnard city, CA	...	...	...	...	...	...	...	...
Tempe city, AZ	...	...	...	...	...	...	...	...
Bridgeport city, CT	12 106	6 080	3 294	...	...	...	...	...
Paterson city, NJ	19 586	11 334	7 596	...	...	...	...	...
Flint city, MI	2 950	...	...	...	...	...	...	...
Springfield city, MO	...	415	...	...	...	...	...	...
Hartford city, CT	26 917	13 555	9 468	7 074	4 726	3 955	3 523	2 683
Rockford city, IL	6 979	...	...	...	...	...	...	...
Savannah city, GA	22 292	15 312	11 214	7 303	7 523	5 215	5 146	...
Durham city, NC	...	...	...	...	...	...	...	...
Chula Vista city, CA	...	...	...	...	...	...	...	...
Reno city, NV	...	...	...	...	...	...	...	...
Hampton city, VA	...	...	...	...	...	...	...	...
Ontario city, CA	...	...	...	...	...	...	...	...
Torrance city, CA	...	...	...	...	...	...	...	...
Pomona city, CA	...	...	...	...	...	...	...	...
Pasadena city, CA	...	...	...	...	...	...	...	...
New Haven city, CT	38 267	20 345	12 960	10 180	7 147	5 772	4 049	4 487
Scottsdale city, AZ	...	...	...	...	...	...	...	...
Plano city, TX	...	...	...	...	...	...	...	...
Oceanside city, CA	...	...	...	...	...	...	...	...
Lansing city, MI	3 074	...	...	...	...	...	...	...
Lakewood city, CO	...	...	...	...	...	...	...	...
Evansville city, IN	11 484	3 235	...	...	...	...	...	...
Boise City city, ID	...	...	...	...	...	...	...	...
Tallahassee city, FL	1 932	(NA)	1 616	...	...	...	...	...
Laredo city, TX	1 256	...	...	...	...	...	...	...
Hollywood city, FL	...	...	...	...	...	...	...	...
Topeka city, KS	759	...	...	...	...	...	...	...
Pasadena city, TX	...	...	...	...	...	...	...	...
Moreno Valley city, CA	...	...	...	...	...	...	...	...
Sterling Heights city, MI	...	...	...	...	...	...	...	...
Sunnyvale city, CA	...	...	...	...	...	...	...	...
Gary city, IN	...	...	...	...	...	...	...	...
Beaumont city, TX	...	...	...	...	...	...	...	...
Fullerton city, CA	...	...	...	...	...	...	...	...
Peoria city, IL	14 045	5 095	1 467	...	...	...	...	...
Santa Rosa city, CA	425	...	...	...	...	...	...	...
Eugene city, OR	...	...	...	...	...	...	...	...
Independence city, MO	3 164	...	...	...	...	...	...	...
Overland Park city, KS	...	...	...	...	...	...	...	...
Hayward city, CA	...	...	...	...	...	...	...	...
Concord city, CA	...	...	...	...	...	...	...	...
Alexandria city, VA	12 652	8 734	8 459	8 241	8 218	7 227	4 971	2 748
Orange city, CA	...	...	...	...	...	...	...	...
Santa Clarita city, CA	...	...	...	...	...	...	...	...
Irvine city, CA	...	...	...	...	...	...	...	...
Elizabeth city, NJ	11 567	5 583	4 184	3 455	3 515	2 977	...	...
Inglewood city, CA	...	...	...	...	...	...	...	...
Ann Arbor city, MI	5 097	...	...	...	...	...	...	...
Vallejo city, CA	...	...	...	...	...	...	...	...
Waterbury city, CT	10 004	...	...	...	...	...	...	...
Salinas city, CA	...	...	...	...	...	...	...	...
Cedar Rapids city, IA	1 830	...	...	...	...	...	...	...
Erie city, PA	9 419	5 858	3 412	1 465	635	394	81	...
Escondido city, CA	...	...	...	...	...	...	...	...
Stamford city, CT	...	...	...	...	...	...	...	...
Salem city, OR	...	...	...	...	...	...	...	...
Abilene city, TX	...	...	...	...	...	...	...	...
Macon city, GA	8 247	5 720	3 927	...	...	...	...	...
El Monte city, CA	...	...	...	...	...	...	...	...
South Bend city, IN	3 832	1 652	...	...	...	...	...	...
Springfield city, IL	9 320	4 533	2 579	...	...	...	...	...
Allentown city, PA	8 025	3 779	2 493	1 544	...	...	...	...
Thousand Oaks city, CA	...	...	...	...	...	...	...	...
Portsmouth city, VA	9 496	8 626	6 477	...	...	...	...	...
Waco city, TX	...	...	...	...	...	...	...	...
Lowell city, MA	36 827	33 383	20 796	6 474	...	...	...	...
Berkeley city, CA	...	...	...	...	...	...	...	...

TIPSII [UPF] GPH21 CENSUS90 71583900 08/27/93 11:03 AM MACHINE: C DATA:CENSUS90*PH21TIPSDA00. 08/26/93 14:50:22 TAPE: NONE FRAME: 598
TSF:CENSUS90*92. 08/26/93 14:51:46 UTF:CENSUS90*93. 08/26/93 14:51:47 META:CENSUS90*PH21TABLES00. 08/26/93 15:23:55

Table 46. Population Rank of Incorporated Places of 100,000 Population or More, 1990; Population, 1790 to 1990; Housing Units: 1940 to 1990—Con.

[For information concerning historical counts, see "User Notes." For definitions of terms and meanings of symbols, see text]

Incorporated Place	1990 population rank	1990		1980		1970		1960		1950	
		Population	Housing units	Population	Housing units	Population	Housing units	Population	Housing units	Population	Housing units
Mesquite city, TX	190	101 484	39 251	67 053	22 253	55 131	15 290	27 526	8 004	1 696	546
Rancho Cucamonga city, CA	191	101 409	36 367	55 250	17 839	...	...	...	...	...	...
Albany city, NY	192	101 082	46 199	101 727	46 209	115 781	43 768	129 726	46 204	134 995	42 444
Livonia city, MI	193	100 850	36 641	104 814	33 012	110 109	28 134	66 702	17 941	17 534	5 025
Sioux Falls city, SD	194	100 814	41 568	81 343	32 984	72 488	23 544	65 466	19 979	52 696	15 793
Simi Valley city, CA	195	100 217	33 111	77 500	22 643	59 832	14 777	...	...	...	...

TIPSII [UPF] GPH21 CENSUS90 71583900 08/27/93 11:03 AM MACHINE: C DATA:CENSUS90*PH21TIPSDA00. 08/26/93 14:50:22 TAPE: NONE FRAME: 599
TSF:CENSUS90*92. 08/26/93 14:51:46 UTF:CENSUS90*93. 08/26/93 14:51:47 META:CENSUS90*PH21TABLES00. 08/26/93 15:23:55

Table 46. **Population Rank of Incorporated Places of 100,000 Population or More, 1990; Population, 1790 to 1990; Housing Units: 1940 to 1990**—Con.

[For information concerning historical counts, see "User Notes." For definitions of terms and meanings of symbols, see text]

Incorporated Place	1940								
	Population	Housing units	1930 population	1920 population	1910 population	1900 population	1890 population	1880 population	1870 population
Mesquite city, TX	1 045	304	729	674	687	406	135	...	...
Rancho Cucamonga city, CA	...	...	...	...	...	...	...	...	...
Albany city, NY	130 577	40 448	127 412	113 344	100 253	94 151	94 923	90 758	69 422
Livonia city, MI	...	...	...	...	...	...	...	...	...
Sioux Falls city, SD	40 832	11 562	33 362	25 202	14 094	10 266	10 177	2 164	...
Simi Valley city, CA	...	...	...	...	...	...	...	...	...

TIPSII [UPF] GPH21 CENSUS90 71583900 08/27/93 11:03 AM MACHINE: C DATA:CENSUS90*PH21TIPSDA00. 08/26/93 14:50:22 TAPE: NONE FRAME: 600
TSF:CENSUS90*92. 08/26/93 14:51:46 UTF:CENSUS90*93. 08/26/93 14:51:47 META:CENSUS90*PH21TABLES00. 08/26/93 15:23:55

Table 46. **Population Rank of Incorporated Places of 100,000 Population or More, 1990; Population, 1790 to 1990; Housing Units: 1940 to 1990**—Con.

[For information concerning historical counts, see "User Notes." For definitions of terms and meanings of symbols, see text]

Incorporated Place	1860 population	1850 population	1840 population	1830 population	1820 population	1810 population	1800 population	1790 population
Mesquite city, TX	...	...	...	...	...	...	...	...
Rancho Cucamonga city, CA	...	...	...	...	...	...	...	...
Albany city, NY	62 367	50 763	33 721	24 209	12 630	10 762	5 289	3 498
Livonia city, MI	...	...	...	...	...	...	...	...
Sioux Falls city, SD	...	...	...	...	...	...	...	...
Simi Valley city, CA	...	...	...	...	...	...	...	...

TIPSII [UPF] GPH21 CENSUS90 71583900 08/27/93 11:03 AM MACHINE: C DATA:CENSUS90*PH21TIPSDA00. 08/26/93 14:50:22 TAPE: NONE FRAME: 601
TSF:CENSUS90*92. 08/26/93 14:51:46 UTF:CENSUS90*93. 08/26/93 14:51:47 META:CENSUS90*PH21TABLES00. 08/26/93 15:23:55

TIPSII [UPF] GPH21 CENSUS90 71583900 08/27/93 11:03 AM MACHINE: C DATA:CENSUS90*PH21TIPSDA00. 08/26/93 14:50:22 TAPE: NONE FRAME: 602
TSF:CENSUS90*92. 08/26/93 14:51:46 UTF:CENSUS90*93. 08/26/93 14:51:47 META:CENSUS90*PH21TABLES00. 08/26/93 15:23:55

Table 47. **Rank of 50 Largest Incorporated Places by Population From Censuses of 1990, 1980, 1900, and 1850 Housing Units: 1990 and 1980**

[For information concerning historical counts, see "User Notes." For definitions of terms and meanings of symbols, see text]

1990 population rank	1990 incorporated place	1990 population	1990 housing units	1980 incorporated place	1980 population	1980 housing units	1900 incorporated place	1900 population	1850 incorporated place	1850 population
1	New York, NY	7 322 564	2 992 169	New York, NY	7 071 639	2 946 410	New York, NY	3 437 202	New York, NY	515 457
2	Los Angeles, CA	3 485 398	1 299 963	Chicago, IL	3 005 072	1 174 706	Chicago, IL	1 698 575	Baltimore, MD	169 054
3	Chicago, IL	2 783 726	1 133 039	Los Angeles, CA	r2 968 528	r1 190 862	Philadelphia, PA	1 293 697	Boston MA	136 881
4	Houston, TX	1 630 553	726 435	Philadelphia, PA	1 688 210	685 629	St. Louis, MO	575 238	Philadelphia, PA	121 376
5	Philadelphia, PA	1 585 577	674 899	Houston, TX	1 595 138	678 324	Boston, MA	560 892	New Orleans, LA	116 375
6	San Diego, CA	1 110 549	431 722	Detroit, MI	r1 203 368	r471 423	Baltimore, MD	508 957	Cincinnati, OH	115 435
7	Detroit, MI	1 027 974	410 027	Dallas, TX	r904 599	r390 566	Cleveland, OH	381 768	Brooklyn, NY	96 838
8	Dallas, TX	1 006 877	465 600	San Diego, CA	875 538	341 928	Buffalo, NY	352 387	St. Louis, MO	77 860
9	Phoenix, AZ	983 403	422 036	Phoenix, AZ	789 704	308 302	San Francisco, CA	342 782	Spring Garden, PA	58 894
10	San Antonio, TX	935 933	365 414	Baltimore, MD	r786 741	r302 671	Cincinnati, OH	325 902	Albany, NY	50 763
11	San Jose, CA	782 248	259 365	San Antonio, CA	r785 940	r277 807	Pittsburgh, PA	321 616	Northern Liberties, PA	47 223
12	Baltimore, MD	736 014	303 706	Indianapolis (remainder), IN	700 807	283 322	New Orleans, LA	287 104	Kensington, PA	46 774
13	Indianapolis (remainder), IN	731 327	319 980	San Francisco, CA	678 974	316 608	Detroit, MI	285 704	Pittsburgh, PA	46 601
14	San Francisco, CA	723 959	328 471	Memphis, TN	r646 174	r244 414	Milwaukee, WI	285 315	Louisville, KY	43 194
15	Jacksonville (remainder), FL	635 230	267 148	Washington, DC	r638 432	r277 249	Washington, DC	278 718	Charleston, SC	42 985
16	Columbus, OH	632 910	278 084	Milwaukee, WI	r636 297	r253 564	Newark, NJ	246 070	Buffalo, NY	42 261
17	Milwaukee, WI	628 088	254 204	San Jose, CA	r629 400	r216 638	Jersey City, NJ	206 433	Providence, RI	41 513
18	Memphis, TN	610 337	248 573	Cleveland, OH	573 822	239 557	Louisville, KY	204 731	Washington, DC	40 001
19	Washington, DC	606 900	278 489	Columbus, OH	r565 021	r236 801	Minneapolis, MN	202 718	Newark, NJ	38 894
20	Boston, MA	574 283	250 863	Boston, MA	562 994	241 444	Providence, RI	175 597	Southwark, PA	38 799
21	Seattle, WA	516 259	249 032	New Orleans, LA	r557 927	r226 680	Indianapolis, IN	169 164	Rochester, NY	36 403
22	El Paso, TX	515 342	168 625	Jacksonville (remainder), FL	540 920	213 556	Kansas City, MO	163 752	San Francisco, CA	34 776
23	Cleveland, OH	505 616	224 311	Seattle, WA	493 846	230 039	St. Paul, MN	163 065	Lowell, MA	33 383
24	New Orleans, LA	496 938	225 573	Denver, CO	r492 686	r228 122	Rochester, NY	162 608	Williamsburgh, NY	30 780
25	Nashville-Davidson (remainder), TN	488 374	219 528	Nashville-Davidson (remainder), TN	455 651	179 129	Denver, CO	133 859	Chicago, IL	29 963
26	Denver, CO	467 610	239 636	St. Louis, MO	r452 801	r201 967	Toledo, OH	131 822	Troy, NY	28 785
27	Austin, TX	465 622	217 054	Kansas City, MO	r448 028	r191 846	Allegheny, PA	129 896	Richmond, VA	27 570
28	Fort Worth, TX	447 619	194 429	El Paso, TX	425 259	134 368	Columbus, OH	125 560	Moyamensing, PA	26 979
29	Oklahoma City, OK	444 719	212 367	Atlanta, GA	425 022	178 826	Worcester, MA	118 421	Syracuse, NY	22 271
30	Portland, OR	437 319	198 368	Pittsburgh, PA	r423 959	r179 198	Syracuse, NY	108 374	Allegheny, PA	21 262
31	Kansas City, MO	435 146	201 789	Oklahoma City, OK	r404 014	r177 398	New Haven, CT	108 027	Detroit, MI	21 019
32	Long Beach, CA	429 433	170 388	Cincinnati, OH	r385 409	r172 635	Paterson, NJ	105 171	Portland, ME	20 815
33	Tucson, AZ	405 390	183 338	Fort Worth, TX	385 164	156 031	Fall River, MA	104 863	Mobile, AL	20 515
34	St. Louis, MO	396 685	194 919	Minneapolis, MN	370 951	168 859	St. Joseph, MO	102 979	New Haven, CT	20 345
35	Charlotte, NC	395 934	170 430	Portland, OR	r368 148	r168 681	Omaha, NE	102 555	Salem, MA	20 264
36	Atlanta, GA	394 017	182 754	Honolulu CDP, HI	365 048	142 280	Los Angeles, CA	102 479	Milwaukee, WI	20 061
37	Virginia Beach, VA	393 069	147 037	Long Beach, CA	r361 498	r159 765	Memphis, TN	102 320	Roxbury, MA	18 364
38	Albuquerque, NM	384 736	166 870	Tulsa, OK	360 919	156 353	Scranton, PA	102 026	Hartford, CT	17 966
39	Oakland, CA	372 242	154 737	Buffalo, NY	357 870	156 470	Lowell, MA	94 969	Columbus, OH	17 882
40	Pittsburgh, PA	369 879	170 159	Toledo, OH	354 635	143 296	Albany, NY	94 151	Utica, NY	17 565
41	Sacramento, CA	369 365	153 362	Miami, FL	r346 681	r145 703	Cambridge, MA	91 886	Charlestown, MA	17 216
42	Minneapolis, MN	368 383	172 666	Austin, TX	r345 890	r146 627	Portland, OR	90 426	Worcester, MA	17 049
43	Tulsa, OK	367 302	176 211	Oakland, CA	339 337	150 274	Atlanta, GA	89 872	Cleveland, OH	17 034
44	Honolulu CDP, HI	365 272	145 796	Albuquerque, NM	r332 920	r133 392	Grand Rapids, MI	87 565	New Bedford, MA	16 443
45	Cincinnati, OH	364 040	169 088	Tucson, AZ	330 537	137 249	Dayton, OH	85 333	Reading, PA	15 743
46	Miami, FL	358 548	144 550	Newark, NJ	329 248	121 387	Richmond, VA	85 050	Savannah, GA	15 312
47	Fresno, CA	354 202	129 404	Charlotte, NC	r315 474	r124 444	Nashville, TN	80 865	Cambridge, MA	15 215
48	Omaha, NE	335 795	143 612	Omaha, NE	r313 939	r125 213	Seattle, WA	80 671	Bangor, ME	14 432
49	Toledo, OH	332 943	142 125	Louisville, KY	r298 694	r126 280	Hartford, CT	79 850	Norfolk, VA	14 326
50	Buffalo, NY	328 123	151 971	Birmingham, AL	284 413	114 503	Reading, PA	78 961	Lynn, MA	14 257

TIPSII [UPF] GPH21 CENSUS90 71583900 08/27/93 11:03 AM MACHINE: C DATA:CENSUS90*PH211PSDA00. 08/26/93 14:50:22 TAPE: NONE FRAME: 603
TSF:CENSUS90*92. 08/26/93 14:51:46 UTF:CENSUS90*93. 08/26/93 14:51:47 META:CENSUS90*PH211TABLES00. 08/26/93 15:23:55

Table 48. Population and Housing Units, 1970 to 1990; Land Area and Density for Metropolitan Area: 1990

[For information concerning historical counts, see "User Notes." MA's are as defined for the 1990 census. Counts relate to component parts as defined at each census. Density is computed using land area. For definitions of terms and meanings of symbols, see text]

Metropolitan Area	Population			Housing units			1990 area measurements				1990 density			
							Total area		Land area		Population per—		Housing units per—	
	1990	1980	1970	1990	1980	1970	Square kilometers	Square miles	Square kilometers	Square miles	Square kilometer	Square mile	Square kilometer	Square mile
United States (264 MSA's, 20 CMSA's, and 71 PMSA's)	**192 725 741**	**r172 690 877**	**155 430 893**	**77 644 313**	**r66 430 411**	**51 941 903**	**1 635 180.5**	**631 343.8**	**1 502 554.7**	**580 136.9**	**128.3**	**332.2**	**51.7**	**133.8**
In central city	**77 843 533**	**r72 994 156**	**72 296 165**	**32 641 254**	**r29 555 264**	**25 360 083**	**79 758.7**	**30 794.9**	**71 675.6**	**27 674.0**	**1 086.1**	**2 812.9**	**455.4**	**1 179.5**
Not in central city	**114 882 208**	**r99 847 917**	**83 814 176**	**45 003 059**	**r36 875 147**	**26 351 254**	**1 555 421.8**	**600 549.0**	**1 430 879.1**	**552 463.0**	**80.3**	**207.9**	**31.5**	**81.5**
METROPOLITAN AREA														
Abilene, TX MSA	119 655	110 932	97 853	49 988	41 611	33 716	2 381.1	919.3	2 371.7	915.7	50.5	130.7	21.1	54.6
In central city	105 857	97 812	89 259	43 930	36 060	30 289	240.9	93.0	236.8	91.4	447.0	1 158.2	185.5	480.6
Abilene city (pt.)	105 857	97 812	89 259	43 930	36 060	30 289	240.9	93.0	236.8	91.4	447.0	1 158.2	185.5	480.6
Not in central city	13 798	13 120	8 594	6 058	5 551	3 427	2 140.2	826.3	2 134.9	824.3	6.5	16.7	2.8	7.3
Taylor County	119 655	110 932	97 853	49 988	41 611	33 716	2 381.1	919.3	2 371.7	915.7	50.5	130.7	21.1	54.6
Albany, GA MSA	112 561	r112 394	96 683	42 910	r38 612	29 199	1 804.5	696.7	1 775.4	685.5	63.4	164.2	24.2	62.6
In central city	78 122	r74 425	72 623	30 603	r26 280	22 245	144.5	55.8	143.6	55.5	544.0	1 407.6	213.1	551.4
Albany city	78 122	r74 425	72 623	30 603	r26 280	22 245	144.5	55.8	143.6	55.5	544.0	1 407.6	213.1	551.4
Not in central city	34 439	r37 969	24 060	12 307	r12 332	6 954	1 660.0	640.9	1 631.8	630.0	21.1	54.7	7.5	19.5
Dougherty County	96 311	r100 710	89 639	37 373	r34 735	27 041	866.8	334.7	853.9	329.7	112.8	292.1	43.8	113.4
Lee County	16 250	11 684	7 044	5 537	3 877	2 158	937.7	362.0	921.5	355.8	17.6	45.7	6.0	15.6
Albany--Schenectady--Troy, NY MSA	874 304	835 880	811 113	371 571	335 548	280 132	8 601.1	3 320.9	8 413.6	3 248.5	103.9	269.1	44.2	114.4
In central city	220 917	226 337	256 657	99 302	99 045	95 076	112.3	43.4	110.5	42.7	1 999.2	5 173.7	898.7	2 325.6
Albany city	101 082	101 727	115 781	46 199	46 209	43 768	56.7	21.9	55.4	21.4	1 824.6	4 723.5	833.9	2 158.8
Schenectady city	65 566	67 972	77 958	30 232	30 249	29 678	28.5	11.0	28.1	10.9	2 333.3	6 015.2	1 075.9	2 773.6
Troy city	54 269	56 638	62 918	22 871	22 587	21 630	27.2	10.5	27.0	10.4	2 010.0	5 218.2	847.1	2 199.1
Not in central city	653 387	609 543	554 456	272 269	236 503	185 056	8 488.7	3 277.5	8 303.1	3 205.8	78.7	203.8	32.8	84.9
Albany County	292 594	285 909	286 742	124 255	115 733	98 412	1 381.7	533.5	1 356.6	523.8	215.7	558.6	91.6	237.2
Greene County	44 739	40 861	33 136	25 000	21 350	15 317	1 704.7	658.2	1 677.9	647.9	26.7	69.1	14.9	38.6
Montgomery County	51 981	53 439	55 883	21 851	21 192	20 087	1 062.8	410.3	1 048.5	404.8	49.6	128.4	20.8	54.0
Rensselaer County	154 429	151 966	152 510	62 591	57 363	50 305	1 723.5	665.5	1 693.9	654.0	91.2	236.1	37.0	95.7
Saratoga County	181 276	153 759	121 764	75 105	60 370	40 388	2 185.4	843.8	2 102.8	811.9	86.2	223.3	35.7	92.5
Schenectady County	149 285	149 946	161 078	62 769	59 540	55 623	543.0	209.6	533.9	206.1	279.6	724.3	117.6	304.6
Albuquerque, NM MSA	480 577	r420 261	315 774	201 235	r162 399	98 638	3 027.1	1 168.8	3 020.4	1 166.2	159.1	412.1	66.6	172.6
In central city	384 736	r332 920	244 501	166 870	r133 392	78 974	344.0	132.8	342.4	132.2	1 123.6	2 910.3	487.4	1 262.3
Albuquerque city	384 736	r332 920	244 501	166 870	r133 392	78 974	344.0	132.8	342.4	132.2	1 123.6	2 910.3	487.4	1 262.3
Not in central city	95 841	r87 341	71 273	34 365	r29 007	19 664	2 683.1	1 035.9	2 678.0	1 034.0	35.8	92.7	12.8	33.2
Bernalillo County	480 577	r420 261	315 774	201 235	r162 399	98 638	3 027.1	1 168.8	3 020.4	1 166.2	159.1	412.1	66.6	172.6
Alexandria, LA MSA	131 556	135 282	118 078	51 239	48 264	37 216	3 527.7	1 362.0	3 425.7	1 322.7	38.4	99.5	15.0	38.7
In central city	49 188	r51 648	41 811	20 348	r19 662	14 931	65.5	25.3	64.1	24.7	767.4	1 991.4	317.4	823.8
Alexandria city	49 188	r51 648	41 811	20 348	r19 662	14 931	65.5	25.3	64.1	24.7	767.4	1 991.4	317.4	823.8
Not in central city	82 368	r83 634	76 267	30 891	r28 602	22 285	3 462.2	1 336.8	3 361.6	1 297.9	24.5	63.5	9.2	23.8
Rapides Parish	131 556	135 282	118 078	51 239	48 264	37 216	3 527.7	1 362.0	3 425.7	1 322.7	38.4	99.5	15.0	38.7
Allentown-Bethlehem, PA-NJ MSA	686 688	635 481	594 382	277 649	244 959	200 520	3 826.2	1 477.3	3 784.0	1 461.0	181.5	470.0	73.4	190.0
In central city	202 794	200 204	212 007	84 431	81 241	73 965	108.8	42.0	106.8	41.2	1 898.8	4 922.2	790.6	2 049.3
Not in central city	483 894	435 277	382 375	193 218	163 718	126 555	3 717.4	1 435.3	3 677.2	1 419.8	131.6	340.8	52.5	136.1
New Jersey (pt.)	91 607	84 429	73 960	36 589	31 499	24 964	939.6	362.8	927.0	357.9	98.8	256.0	39.5	102.2
In central city	–	–	–	–	–	–	–	–	–	–	–	–	–	–
Not in central city	91 607	84 429	73 960	36 589	31 499	24 964	939.6	362.8	927.0	357.9	98.8	256.0	39.5	102.2
Warren County	91 607	84 429	73 960	36 589	31 499	24 964	939.6	362.8	927.0	357.9	98.8	256.0	39.5	102.2
Pennsylvania (pt.)	595 081	551 052	520 422	241 060	213 460	175 556	2 886.6	1 114.5	2 857.0	1 103.1	208.3	539.5	84.4	218.5
In central city	202 794	200 204	212 007	84 431	81 241	73 965	108.8	42.0	106.8	41.2	1 898.8	4 922.2	790.6	2 049.3
Allentown city	105 090	103 758	109 871	45 636	43 763	39 398	46.5	17.9	45.9	17.7	2 289.5	5 937.3	994.2	2 578.3
Bethlehem city	71 428	70 419	72 686	28 486	27 395	24 150	50.3	19.4	49.9	19.3	1 431.4	3 700.9	570.9	1 476.0
Easton city	26 276	26 027	29 450	10 309	10 083	10 417	12.0	4.6	11.0	4.3	2 388.7	6 110.7	937.2	2 397.4
Not in central city	392 287	350 848	308 415	156 629	132 219	101 591	2 777.8	1 072.5	2 750.2	1 061.9	142.6	369.4	57.0	147.5
Carbon County	56 846	53 285	50 573	27 380	23 190	19 199	1 007.0	388.8	990.8	382.6	57.4	148.6	27.6	71.6
Lehigh County	291 130	272 349	255 304	118 335	106 005	85 809	902.2	348.3	897.9	346.7	324.2	839.7	131.8	341.3
Northampton County	247 105	225 418	214 545	95 345	84 265	70 548	977.5	377.4	968.3	373.9	255.2	660.9	98.5	255.0
Altoona, PA MSA	130 542	136 621	135 356	54 349	52 050	45 122	1 365.3	527.1	1 361.9	525.8	95.9	248.3	39.9	103.4
In central city	51 881	57 078	63 115	22 698	22 502	21 856	25.3	9.8	25.3	9.8	2 050.6	5 294.0	897.2	2 316.1
Altoona city	51 881	57 078	63 115	22 698	22 502	21 856	25.3	9.8	25.3	9.8	2 050.6	5 294.0	897.2	2 316.1
Not in central city	78 661	79 543	72 241	31 651	29 548	23 266	1 340.0	517.4	1 336.6	516.1	58.9	152.4	23.7	61.3
Blair County	130 542	136 621	135 356	54 349	52 050	45 122	1 365.3	527.1	1 361.9	525.8	95.9	248.3	39.9	103.4
Amarillo, TX MSA	187 547	173 699	144 396	80 734	69 586	53 935	4 777.4	1 844.5	4 723.9	1 823.9	39.7	102.8	17.1	44.3
In central city	157 615	149 230	127 010	68 592	60 280	48 383	228.5	88.2	227.8	87.9	691.9	1 793.1	301.1	780.3
Amarillo city	157 615	149 230	127 010	68 592	60 280	48 383	228.5	88.2	227.8	87.9	691.9	1 793.1	301.1	780.3
Not in central city	29 932	24 469	17 386	12 142	9 306	5 552	4 548.8	1 756.3	4 496.2	1 736.0	6.7	17.2	2.7	7.0
Potter County	97 874	98 637	90 511	42 927	41 042	36 589	2 388.1	922.1	2 355.5	909.4	41.6	107.6	18.2	47.2
Randall County	89 673	75 062	53 885	37 807	28 544	17 346	2 389.2	922.5	2 368.5	914.5	37.9	98.1	16.0	41.3
Anchorage, AK MSA	226 338	174 431	126 385	94 153	70 363	37 670	5 080.3	1 961.5	4 396.9	1 697.6	51.5	133.3	21.4	55.5
In central city	226 338	174 431	48 081	94 153	70 363	16 173	5 080.3	1 961.5	4 396.9	1 697.6	51.5	133.3	21.4	55.5
Anchorage city	226 338	174 431	48 081	94 153	70 363	16 173	5 080.3	1 961.5	4 396.9	1 697.6	51.5	133.3	21.4	55.5
Not in central city	–	–	78 304	–	–	21 497	–	–	–	–	–	–	–	–
Anchorage Borough	226 338	174 431	126 385	94 153	70 363	37 670	5 080.3	1 961.5	4 396.9	1 697.6	51.5	133.3	21.4	55.5

TIPSII [UPF] GPH21 CENSUS90 71583900 08/27/93 11:03 AM MACHINE: C DATA:CENSUS90*PH21TIPSDA00. 08/26/93 14:50:22 TAPE: NONE FRAME: 604
TSF:CENSUS90*92. 08/26/93 14:51:46 UTF:CENSUS90*93. 08/26/93 14:51:47 META:CENSUS90*PH21TABLES00. 08/26/93 15:23:55

Table 48. Population and Housing Units, 1970 to 1990; Land Area and Density for Metropolitan Area: 1990—Con.

[For information concerning historical counts, see "User Notes." MA's are as defined for the 1990 census. Counts relate to component parts as defined at each census. Density is computed using land area. For definitions of terms and meanings of symbols, see text]

Metropolitan Area	Population			Housing units			1990 area measurements				1990 density			
							Total area		Land area		Population per—		Housing units per—	
	1990	1980	1970	1990	1980	1970	Square kilometers	Square miles	Square kilometers	Square miles	Square kilometer	Square mile	Square kilometer	Square mile
METROPOLITAN AREA—Con.														
Anderson, IN MSA	130 669	139 336	138 522	53 353	53 361	46 796	1 173.1	452.9	1 171.1	452.2	111.6	289.0	45.6	118.0
In central city	59 459	64 695	70 787	26 362	26 595	25 284	98.4	38.0	98.1	37.9	606.1	1 568.8	268.7	695.6
Anderson city	59 459	64 695	70 787	26 362	26 595	25 284	98.4	38.0	98.1	37.9	606.1	1 568.8	268.7	695.6
Not in central city	71 210	74 641	67 735	26 991	26 766	21 512	1 074.8	415.0	1 073.0	414.3	66.4	171.9	25.2	65.1
Madison County	130 669	139 336	138 522	53 353	53 361	46 796	1 173.1	452.9	1 171.1	452.2	111.6	289.0	45.6	118.0
Anderson, SC MSA	145 196	133 235	105 474	60 745	51 359	35 981	1 961.9	757.5	1 859.7	718.0	78.1	202.2	32.7	84.6
In central city	26 184	r27 546	27 556	11 503	r10 805	9 549	32.1	12.4	32.1	12.4	815.7	2 111.6	358.3	927.7
Anderson city	26 184	r27 546	27 556	11 503	r10 805	9 549	32.1	12.4	32.1	12.4	815.7	2 111.6	358.3	927.7
Not in central city	119 012	r105 689	77 918	49 242	r40 554	26 432	1 929.8	745.1	1 827.7	705.7	65.1	168.6	26.9	69.8
Anderson County	145 196	133 235	105 474	60 745	51 359	35 981	1 961.9	757.5	1 859.7	718.0	78.1	202.2	32.7	84.6
Anniston, AL MSA	116 034	119 761	103 092	46 753	42 582	32 563	1 586.0	612.4	1 576.0	608.5	73.6	190.7	29.7	76.8
In central city	26 623	r29 135	31 533	12 100	r11 683	11 089	52.3	20.2	52.3	20.2	509.0	1 318.0	231.4	599.0
Anniston city	26 623	r29 135	31 533	12 100	r11 683	11 089	52.3	20.2	52.3	20.2	509.0	1 318.0	231.4	599.0
Not in central city	89 411	r90 626	71 559	34 653	r30 899	21 474	1 533.7	592.2	1 523.7	588.3	58.7	152.0	22.7	58.9
Calhoun County	116 034	119 761	103 092	46 753	42 582	32 563	1 586.0	612.4	1 576.0	608.5	73.6	190.7	29.7	76.8
Appleton--Oshkosh--Neenah, WI MSA	315 121	291 369	276 948	120 511	104 072	81 660	4 196.5	1 620.3	3 623.1	1 398.9	87.0	225.3	33.3	86.1
In central city	143 920	r130 965	132 361	56 616	r48 934	40 559	118.1	45.6	110.1	42.5	1 307.2	3 386.4	514.2	1 332.1
Appleton city	65 695	r58 913	56 377	25 528	r21 577	17 206	45.6	17.6	44.4	17.1	1 479.6	3 841.8	575.0	1 492.9
Neenah city	23 219	22 432	22 902	9 261	8 310	6 892	20.6	8.0	19.2	7.4	1 209.3	3 137.7	482.3	1 251.5
Oshkosh city	55 006	49 620	53 082	21 827	19 047	16 461	51.9	20.0	46.5	17.9	1 182.9	3 073.0	469.4	1 219.4
Not in central city	171 201	r160 404	144 587	63 895	r55 138	41 101	4 078.4	1 574.7	3 513.0	1 356.4	48.7	126.2	18.2	47.1
Calumet County	34 291	30 867	27 604	12 465	10 428	7 884	1 028.4	397.1	828.5	319.9	41.4	107.2	15.0	39.0
Outagamie County	140 510	r128 730	119 398	51 923	r43 893	33 643	1 669.1	644.5	1 658.6	640.4	84.7	219.4	31.3	81.1
Winnebago County	140 320	r131 772	129 946	56 123	r49 751	40 133	1 499.0	578.8	1 136.1	438.6	123.5	319.9	49.4	128.0
Asheville, NC MSA	174 821	160 934	145 056	77 951	66 131	51 618	1 709.5	660.0	1 699.8	656.3	102.8	266.4	45.9	118.8
In central city	61 607	r54 022	57 929	29 713	r23 383	21 451	91.0	35.1	90.5	34.9	680.7	1 765.2	328.3	851.4
Asheville city	61 607	r54 022	57 929	29 713	r23 383	21 451	91.0	35.1	90.5	34.9	680.7	1 765.2	328.3	851.4
Not in central city	113 214	r106 912	87 127	48 238	r42 748	30 167	1 618.5	624.9	1 609.3	621.3	70.3	182.2	30.0	77.6
Buncombe County	174 821	160 934	145 056	77 951	66 131	51 618	1 709.5	660.0	1 699.8	656.3	102.8	266.4	45.9	118.8
Athens, GA MSA	156 267	130 015	107 702	62 735	47 688	34 336	2 424.4	936.1	2 417.6	933.4	64.6	167.4	25.9	67.2
In central city	45 734	42 549	44 342	18 499	15 526	13 687	43.1	16.6	43.0	16.6	1 063.6	2 755.1	430.2	1 114.4
Athens city	45 734	42 549	44 342	18 499	15 526	13 687	43.1	16.6	43.0	16.6	1 063.6	2 755.1	430.2	1 114.4
Not in central city	110 533	87 466	63 360	44 236	32 162	20 649	2 381.3	919.4	2 374.6	916.8	46.5	120.6	18.6	48.3
Clarke County	87 594	74 498	65 177	35 971	27 602	20 559	314.1	121.3	313.0	120.8	279.9	725.1	114.9	297.8
Jackson County	30 005	25 343	21 093	11 775	9 105	6 826	888.4	343.0	886.8	342.4	33.8	87.6	13.3	34.4
Madison County	21 050	17 747	13 517	8 428	6 480	4 344	739.7	285.6	736.7	284.4	28.6	74.0	11.4	29.6
Oconee County	17 618	12 427	7 915	6 561	4 501	2 607	482.1	186.2	481.1	185.8	36.6	94.8	13.6	35.3
Atlanta, GA MSA	2 833 511	r2 138 136	1 684 200	1 174 007	r808 975	544 149	13 446.1	5 191.5	13 264.7	5 121.5	213.6	553.3	88.5	229.2
In central city	438 146	r455 843	522 255	205 912	r192 591	180 102	395.9	152.9	394.1	152.2	1 111.8	2 878.8	522.5	1 352.9
Atlanta city	394 017	425 022	495 039	182 754	178 826	170 988	343.0	132.4	341.3	131.8	1 154.5	2 989.5	535.5	1 386.6
Marietta city	44 129	r30 821	27 216	23 158	r13 765	9 114	52.9	20.4	52.8	20.4	835.8	2 163.2	438.6	1 135.2
Not in central city	2 395 365	r1 682 293	1 161 945	968 095	r616 384	364 047	13 050.1	5 038.7	12 870.6	4 969.3	186.1	482.0	75.2	194.8
Barrow County	29 721	21 354	16 859	11 812	7 776	5 682	421.8	162.8	420.2	162.2	70.7	183.2	28.1	72.8
Butts County	15 326	13 665	10 560	5 536	4 974	3 685	492.2	190.0	483.3	186.6	31.7	82.1	11.5	29.7
Cherokee County	90 204	51 699	31 059	33 840	17 894	9 932	1 124.1	434.0	1 097.5	423.7	82.2	212.9	30.8	79.9
Clayton County	182 052	150 357	98 126	71 926	53 014	29 443	373.7	144.3	369.5	142.6	492.7	1 276.7	194.7	504.4
Cobb County	447 745	297 718	196 793	189 872	113 311	61 190	892.3	344.5	881.2	340.2	508.1	1 316.1	215.5	558.1
Coweta County	53 853	39 268	32 310	20 413	14 119	10 210	1 155.2	446.0	1 147.5	443.1	46.9	121.5	17.8	46.1
DeKalb County	545 837	483 024	415 387	231 520	181 849	129 712	701.7	270.9	694.9	268.3	785.5	2 034.4	333.2	862.9
Douglas County	71 120	54 573	28 659	26 495	17 758	8 677	518.7	200.3	516.2	199.3	137.8	356.8	51.3	132.9
Fayette County	62 415	29 043	11 364	22 428	9 619	3 437	516.1	199.3	511.3	197.4	122.1	316.2	43.9	113.6
Forsyth County	44 083	27 958	16 928	17 869	10 969	6 003	640.7	247.4	584.8	225.8	75.4	195.2	30.6	79.1
Fulton County	648 951	589 904	605 210	297 503	246 457	207 795	1 384.6	534.6	1 369.3	528.7	473.9	1 227.4	217.3	562.7
Gwinnett County	352 910	r166 808	72 349	137 608	r58 109	22 235	1 131.2	436.7	1 121.1	432.9	314.8	815.2	122.7	317.9
Henry County	58 741	36 309	23 724	21 275	12 273	6 863	840.4	324.5	835.8	322.7	70.3	182.0	25.5	65.9
Newton County	41 808	r34 666	26 282	15 494	r12 102	8 125	723.1	279.2	716.0	276.4	58.4	151.3	21.6	56.1
Paulding County	41 611	26 110	17 520	15 237	9 167	5 408	816.1	315.1	812.1	313.6	51.2	132.7	18.8	48.6
Rockdale County	54 091	r36 570	18 152	19 963	r12 105	5 538	342.2	132.1	338.5	130.7	159.8	413.9	59.0	152.7
Spalding County	54 457	47 899	39 514	20 702	17 037	13 077	517.0	199.6	512.8	198.0	106.2	275.0	40.4	104.6
Walton County	38 586	31 211	23 404	14 514	10 442	7 137	854.9	330.1	852.8	329.3	45.2	117.2	17.0	44.1
Atlantic City, NJ MSA	319 416	276 385	234 597	192 414	161 449	127 000	3 345.7	1 291.8	2 114.4	816.4	151.1	391.2	91.0	235.7
In central city	37 986	40 199	47 859	21 626	21 520	24 055	44.9	17.4	29.4	11.3	1 292.0	3 361.6	735.6	1 913.8
Atlantic City city	37 986	40 199	47 859	21 626	21 520	24 055	44.9	17.4	29.4	11.3	1 292.0	3 361.6	735.6	1 913.8
Not in central city	281 430	236 186	186 738	170 788	139 929	102 945	3 300.7	1 274.4	2 085.0	805.0	135.0	349.6	81.9	212.2
Atlantic County	224 327	194 119	175 043	106 877	89 342	73 848	1 739.1	671.5	1 453.4	561.2	154.3	399.7	73.5	190.4
Cape May County	95 089	82 266	59 554	85 537	72 107	53 152	1 606.6	620.3	661.0	255.2	143.9	372.6	129.4	335.2

TIPSII [UPF] GPH21 CENSUS90 71583900 08/27/93 11:03 AM MACHINE: C DATA:CENSUS90*PH21TIPSDA00. 08/26/93 14:50:22 TAPE: NONE FRAME: 605
TSF:CENSUS90*92. 08/26/93 14:51:46 UTF:CENSUS90*93. 08/26/93 14:51:47 META:CENSUS90*PH21TABLES00. 08/26/93 15:23:55

Table 48. **Population and Housing Units, 1970 to 1990; Land Area and Density for Metropolitan Area: 1990**—Con.

[For information concerning historical counts, see "User Notes." MA's are as defined for the 1990 census. Counts relate to component parts as defined at each census. Density is computed using land area. For definitions of terms and meanings of symbols, see text]

Metropolitan Area	Population			Housing units			1990 area measurements				1990 density			
							Total area		Land area		Population per—		Housing units per—	
	1990	1980	1970	1990	1980	1970	Square kilometers	Square miles	Square kilometers	Square miles	Square kilometer	Square mile	Square kilometer	Square mile
METROPOLITAN AREA—Con.														
Augusta, GA-SC MSA	396 809	r345 923	291 063	158 342	r125 637	88 818	5 136.4	1 983.2	5 042.6	1 947.0	78.7	203.8	31.4	81.3
In central city	44 639	47 532	59 864	21 588	20 825	21 159	54.4	21.0	50.9	19.7	877.0	2 265.9	424.1	1 095.8
Not in central city	352 170	r298 391	231 199	136 754	r104 812	67 659	5 082.0	1 962.2	4 991.7	1 927.3	70.6	182.7	27.4	71.0
Georgia (pt.)	275 869	240 293	200 040	109 076	85 844	59 418	2 337.8	902.6	2 263.4	873.9	121.9	315.7	48.2	124.8
In central city	44 639	47 532	59 864	21 588	20 825	21 159	54.4	21.0	50.9	19.7	877.0	2 265.9	424.1	1 095.8
Augusta city	44 639	47 532	59 864	21 588	20 825	21 159	54.4	21.0	50.9	19.7	877.0	2 265.9	424.1	1 095.8
Not in central city	231 230	192 761	140 176	87 488	65 019	38 259	2 283.4	881.6	2 212.5	854.2	104.5	270.7	39.5	102.4
Columbia County	66 031	40 118	22 327	23 745	14 099	6 740	797.2	307.8	751.2	290.0	87.9	227.7	31.6	81.9
McDuffie County	20 119	18 546	15 276	8 043	6 899	4 924	689.8	266.3	672.9	259.8	29.9	77.4	12.0	31.0
Richmond County	189 719	181 629	162 437	77 288	64 846	47 754	850.8	328.5	839.3	324.1	226.0	585.4	92.1	238.5
South Carolina (pt.)	120 940	r105 630	91 023	49 266	r39 793	29 400	2 798.6	1 080.5	2 779.3	1 073.1	43.5	112.7	17.7	45.9
In central city	–	–	–	–	–	–	–	–	–	–	–	–	–	–
Not in central city	120 940	r105 630	91 023	49 266	r39 793	29 400	2 798.6	1 080.5	2 779.3	1 073.1	43.5	112.7	17.7	45.9
Aiken County	120 940	r105 630	91 023	49 266	r39 793	29 400	2 798.6	1 080.5	2 779.3	1 073.1	43.5	112.7	17.7	45.9
Austin, TX MSA	781 572	536 688	360 463	343 886	r217 742	122 357	7 351.8	2 838.5	7 230.5	2 791.7	108.1	280.0	47.6	123.2
In central city	465 622	r345 890	253 539	217 054	r146 627	85 678	581.9	224.7	564.0	217.8	825.6	2 137.8	384.8	996.6
Austin city	465 622	r345 890	253 539	217 054	r146 627	85 678	581.9	224.7	564.0	217.8	825.6	2 137.8	384.8	996.6
Not in central city	315 950	r190 798	106 924	126 832	r71 115	36 679	6 769.9	2 613.9	6 666.5	2 573.9	47.4	122.8	19.0	49.3
Hays County	65 614	40 594	27 642	25 247	14 472	8 259	1 760.8	679.9	1 755.9	677.9	37.4	96.8	14.4	37.2
Travis County	576 407	419 573	295 516	264 173	175 030	100 882	2 647.5	1 022.2	2 562.6	989.4	224.9	582.6	103.1	267.0
Williamson County	139 551	76 521	37 305	54 466	r28 240	13 216	2 943.5	1 136.5	2 912.1	1 124.4	47.9	124.1	18.7	48.4
Bakersfield, CA MSA	543 477	403 089	330 234	198 636	155 702	110 142	21 139.7	8 162.1	21 086.8	8 141.6	25.8	66.8	9.4	24.4
In central city	174 820	105 611	69 515	66 175	42 761	24 512	241.2	93.1	237.9	91.8	734.8	1 904.4	278.2	720.9
Bakersfield city	174 820	105 611	69 515	66 175	42 761	24 512	241.2	93.1	237.9	91.8	734.8	1 904.4	278.2	720.9
Not in central city	368 657	297 478	260 719	132 461	112 941	85 630	20 898.5	8 068.9	20 848.9	8 049.8	17.7	45.8	6.4	16.5
Kern County	543 477	403 089	330 234	198 636	155 702	110 142	21 139.7	8 162.1	21 086.8	8 141.6	25.8	66.8	9.4	24.4
Baltimore, MD MSA	2 382 172	r2 199 497	2 089 438	938 979	r809 775	663 847	8 040.8	3 104.5	6 758.0	2 609.3	352.5	913.0	138.9	359.9
In central city	769 201	r818 481	935 882	318 958	r316 049	315 938	257.2	99.3	225.7	87.1	3 408.1	8 831.2	1 413.2	3 662.0
Annapolis city	33 187	31 740	30 095	15 252	13 378	10 408	18.7	7.2	16.4	6.3	2 023.6	5 267.8	930.0	2 421.0
Baltimore city	736 014	r786 741	905 787	303 706	r302 671	305 530	238.5	92.1	209.3	80.8	3 516.6	9 109.1	1 451.1	3 758.7
Not in central city	1 612 971	1 381 016	1 153 556	620 021	493 726	347 909	7 783.6	3 005.3	6 532.4	2 522.1	246.9	639.5	94.9	245.8
Anne Arundel County	427 239	370 775	298 042	157 194	129 031	89 036	1 522.5	587.8	1 077.3	416.0	396.6	1 027.0	145.9	377.9
Baltimore County	692 134	655 615	620 409	281 553	243 994	190 682	1 766.6	682.1	1 550.3	598.6	446.5	1 156.3	181.6	470.4
Carroll County	123 372	96 356	69 006	43 553	32 115	20 175	1 171.8	452.4	1 163.3	449.2	106.1	274.6	37.4	97.0
Harford County	182 132	145 930	115 378	66 446	49 435	33 487	1 364.3	526.7	1 140.6	440.4	159.7	413.6	58.3	150.9
Howard County	187 328	118 572	62 394	72 583	42 499	18 096	656.7	253.6	653.1	252.2	286.8	742.8	111.1	287.8
Queen Anne's County	33 953	25 508	18 422	13 944	10 030	6 841	1 320.4	509.8	964.1	372.2	35.2	91.2	14.5	37.5
Baltimore city	736 014	r786 741	905 787	303 706	r302 671	305 530	238.5	92.1	209.3	80.8	3 516.6	9 109.1	1 451.1	3 758.7
Bangor, ME MSA	88 745	83 919	79 933	35 448	31 211	25 348	988.7	381.7	911.2	351.8	97.4	252.3	38.9	100.8
In central city	33 181	31 643	33 168	14 366	12 792	10 967	90.0	34.8	89.2	34.5	372.0	961.8	161.1	416.4
Bangor city	33 181	31 643	33 168	14 366	12 792	10 967	90.0	34.8	89.2	34.5	372.0	961.8	161.1	416.4
Not in central city	55 564	52 276	46 765	21 082	18 419	14 381	898.7	347.0	822.0	317.4	67.6	175.1	25.6	66.4
Penobscot County (pt.)	85 570	81 244	77 970	34 268	30 203	24 728	892.5	344.6	819.0	316.2	104.5	270.6	41.8	108.4
Bangor city	33 181	31 643	33 168	14 366	12 792	10 967	90.0	34.8	89.2	34.5	372.0	961.8	161.1	416.4
Brewer city	9 021	9 017	9 300	3 780	3 534	3 049	40.4	15.6	39.1	15.1	230.7	597.4	96.7	250.3
Eddington town	1 947	1 769	1 358	843	664	500	68.7	26.5	65.1	25.1	29.9	77.6	12.9	33.6
Glenburn town	3 198	2 319	1 196	1 298	974	599	75.9	29.3	70.4	27.2	45.4	117.6	18.4	47.7
Hampden town	5 974	5 250	4 693	2 326	1 870	1 503	101.0	39.0	98.6	38.1	60.6	156.8	23.6	61.0
Hermon town	3 755	3 170	2 376	1 423	1 063	724	95.3	36.8	93.1	35.9	40.3	104.6	15.3	39.6
Holden town	2 952	2 554	1 841	1 332	1 106	727	83.2	32.1	80.1	30.9	36.9	95.5	16.6	43.1
Kenduskeag town	1 234	1 210	733	454	411	216	43.5	16.8	43.5	16.8	28.4	73.5	10.4	27.0
Old Town city	8 317	8 422	8 741	3 547	3 405	2 951	110.5	42.7	99.2	38.3	83.8	217.2	35.8	92.6
Orono town	10 573	10 578	9 989	2 687	2 349	1 965	51.2	19.8	47.2	18.2	224.0	580.9	56.9	147.6
Orrington town	3 309	3 244	2 702	1 338	1 225	947	71.2	27.5	65.8	25.4	50.3	130.3	20.3	52.7
Penobscot Indian Island Reservation	476	458	317	182	168	75	53.5	20.7	20.2	7.8	23.6	61.0	9.0	23.3
Veazie town	1 633	1 610	1 556	692	642	505	8.1	3.1	7.6	2.9	214.9	563.1	91.1	238.6
Waldo County (pt.)	3 175	2 675	1 963	1 180	1 008	620	96.1	37.1	92.2	35.6	34.4	89.2	12.8	33.1
Winterport town	3 175	2 675	1 963	1 180	1 008	620	96.1	37.1	92.2	35.6	34.4	89.2	12.8	33.1
Baton Rouge, LA MSA	528 264	494 151	375 628	212 078	177 881	116 979	4 351.3	1 680.0	4 109.1	1 586.5	128.6	333.0	51.6	133.7
In central city	219 531	r220 394	165 921	97 115	r84 397	56 397	197.3	76.2	191.5	73.9	1 146.4	2 970.6	507.1	1 314.1
Baton Rouge city	219 531	r220 394	165 921	97 115	r84 397	56 397	197.3	76.2	191.5	73.9	1 146.4	2 970.6	507.1	1 314.1
Not in central city	308 733	r273 757	209 707	114 963	r93 484	60 582	4 154.0	1 603.9	3 917.6	1 512.6	78.8	204.1	29.3	76.0
Ascension Parish	58 214	50 068	37 086	21 165	16 622	11 229	784.5	302.9	755.1	291.6	77.1	199.6	28.0	72.6
East Baton Rouge Parish	380 105	366 191	285 167	156 767	133 635	88 959	1 218.8	470.6	1 180.2	455.7	322.1	834.1	132.8	344.0
Livingston Parish	70 526	58 806	36 511	26 848	21 190	11 979	1 820.5	702.9	1 678.5	648.1	42.0	108.8	16.0	41.4
West Baton Rouge Parish	19 419	19 086	16 864	7 298	6 434	4 812	527.4	203.6	495.3	191.2	39.2	101.6	14.7	38.2
Battle Creek, MI MSA	135 982	r141 579	141 963	55 619	r54 248	46 856	1 860.9	718.5	1 836.0	708.9	74.1	191.8	30.3	78.5
In central city	53 540	35 724	38 931	23 252	15 101	14 604	113.0	43.6	110.9	42.8	482.8	1 250.9	209.7	543.3
Battle Creek city	53 540	35 724	38 931	23 252	15 101	14 604	113.0	43.6	110.9	42.8	482.8	1 250.9	209.7	543.3
Not in central city	82 442	r105 855	103 032	32 367	r39 147	32 252	1 747.8	674.8	1 725.1	666.1	47.8	123.8	18.8	48.6
Calhoun County	135 982	r141 579	141 963	55 619	r54 248	46 856	1 860.9	718.5	1 836.0	708.9	74.1	191.8	30.3	78.5

TIPSII [UPF] GPH21 CENSUS90 71583900 08/27/93 11:03 AM MACHINE: C DATA:CENSUS90*PH21TIPSDA00. 08/26/93 14:50:22 TAPE: NONE FRAME: 606
TSF:CENSUS90*92. 08/26/93 14:51:46 UTF:CENSUS90*93. 08/26/93 14:51:47 META:CENSUS90*PH21TABLES00. 08/26/93 15:23:55

Table 48. **Population and Housing Units, 1970 to 1990; Land Area and Density for Metropolitan Area: 1990**—Con.

[For information concerning historical counts, see "User Notes." MA's are as defined for the 1990 census. Counts relate to component parts as defined at each census. Density is computed using land area. For definitions of terms and meanings of symbols, see text]

Metropolitan Area	Population			Housing units			1990 area measurements				1990 density			
							Total area		Land area		Population per—		Housing units per—	
	1990	1980	1970	1990	1980	1970	Square kilometers	Square miles	Square kilometers	Square miles	Square kilometer	Square mile	Square kilometer	Square mile
METROPOLITAN AREA—Con.														
Beaumont--Port Arthur, TX MSA	361 226	r373 211	347 568	149 807	r142 972	115 224	6 185.7	2 388.3	5 579.9	2 154.4	64.7	167.7	26.8	69.5
In central city	173 047	179 353	174 919	74 767	71 198	60 768	564.7	218.0	407.3	157.3	424.9	1 100.1	183.6	475.3
Beaumont city	114 323	118 102	117 548	49 021	47 065	40 688	208.1	80.4	207.3	80.1	551.5	1 427.3	236.5	612.0
Port Arthur city	58 724	61 251	57 371	25 746	24 133	20 080	356.6	137.7	200.0	77.2	293.6	760.7	128.7	333.5
Not in central city	188 179	r193 858	172 649	75 040	r71 774	54 456	5 621.0	2 170.3	5 172.6	1 997.1	36.4	94.2	14.5	37.6
Hardin County	41 320	40 721	29 996	16 486	15 367	10 275	2 324.3	897.4	2 316.4	894.4	17.8	46.2	7.1	18.4
Jefferson County	239 397	r248 652	246 402	101 289	r96 956	82 745	2 878.3	1 111.3	2 340.3	903.6	102.3	264.9	43.3	112.1
Orange County	80 509	83 838	71 170	32 032	30 649	22 204	983.1	379.6	923.1	356.4	87.2	225.9	34.7	89.9
Bellingham, WA MSA	127 780	106 701	81 983	55 742	47 479	30 423	6 484.4	2 503.6	5 490.9	2 120.1	23.3	60.3	10.2	26.3
In central city	52 179	45 794	39 375	22 114	19 750	14 468	63.5	24.5	57.0	22.0	915.4	2 371.8	388.0	1 005.2
Bellingham city	52 179	45 794	39 375	22 114	19 750	14 468	63.5	24.5	57.0	22.0	915.4	2 371.8	388.0	1 005.2
Not in central city	75 601	60 907	42 608	33 628	27 729	15 955	6 421.0	2 479.1	5 433.9	2 098.0	13.9	36.0	6.2	16.0
Whatcom County	127 780	106 701	81 983	55 742	47 479	30 423	6 484.4	2 503.6	5 490.9	2 120.1	23.3	60.3	10.2	26.3
Benton Harbor, MI MSA	161 378	171 276	163 940	69 532	68 758	59 669	4 093.4	1 580.5	1 479.0	571.0	109.1	282.6	47.0	121.8
In central city	12 818	14 707	16 481	4 791	5 182	5 565	11.6	4.5	11.4	4.4	1 124.4	2 913.2	420.3	1 088.9
Benton Harbor city	12 818	14 707	16 481	4 791	5 182	5 565	11.6	4.5	11.4	4.4	1 124.4	2 913.2	420.3	1 088.9
Not in central city	148 560	156 569	147 459	64 741	63 576	54 104	4 081.8	1 576.0	1 467.6	566.6	101.2	262.2	44.1	114.3
Berrien County	161 378	171 276	163 940	69 532	68 758	59 669	4 093.4	1 580.5	1 479.0	571.0	109.1	282.6	47.0	121.8
Billings, MT MSA	113 419	108 035	87 367	48 781	42 756	29 169	6 861.2	2 649.1	6 825.2	2 635.2	16.6	43.0	7.1	18.5
In central city	81 151	r66 818	61 581	35 964	r28 004	21 013	84.7	32.7	84.4	32.6	961.5	2 489.3	426.1	1 103.2
Billings city	81 151	r66 818	61 581	35 964	r28 004	21 013	84.7	32.7	84.4	32.6	961.5	2 489.3	426.1	1 103.2
Not in central city	32 268	r41 217	25 786	12 817	r14 752	8 156	6 776.5	2 616.4	6 740.8	2 602.6	4.8	12.4	1.9	4.9
Yellowstone County	113 419	108 035	87 367	48 781	42 756	29 169	6 861.2	2 649.1	6 825.2	2 635.2	16.6	43.0	7.1	18.5
Biloxi--Gulfport, MS MSA	197 125	r182 161	151 969	84 374	r70 471	48 871	3 959.4	1 528.7	2 740.0	1 057.9	71.9	186.3	30.8	79.8
In central city	87 094	88 987	89 277	37 100	34 005	27 510	145.6	56.2	109.4	42.2	796.1	2 063.8	339.1	879.1
Biloxi city	46 319	49 311	48 486	18 864	17 913	13 737	69.2	26.7	50.9	19.6	910.0	2 363.2	370.6	962.4
Gulfport city	40 775	39 676	40 791	18 236	16 092	13 773	76.4	29.5	58.6	22.6	695.8	1 804.2	311.2	806.9
Not in central city	110 031	r93 174	62 692	47 274	r36 466	21 361	3 813.8	1 472.5	2 630.6	1 015.7	41.8	108.3	18.0	46.5
Hancock County	31 760	r24 496	17 387	16 561	r12 517	7 330	1 431.1	552.6	1 235.2	476.9	25.7	66.6	13.4	34.7
Harrison County	165 365	157 665	134 582	67 813	57 954	41 541	2 528.3	976.2	1 504.8	581.0	109.9	284.6	45.1	116.7
Binghamton, NY MSA	264 497	263 460	268 328	108 223	99 969	87 532	3 207.6	1 238.4	3 174.3	1 225.6	83.3	215.8	34.1	88.3
In central city	53 008	55 860	64 123	24 626	24 247	23 603	28.4	11.0	26.9	10.4	1 970.6	5 096.9	915.5	2 367.9
Binghamton city	53 008	55 860	64 123	24 626	24 247	23 603	28.4	11.0	26.9	10.4	1 970.6	5 096.9	915.5	2 367.9
Not in central city	211 489	207 600	204 205	83 597	75 722	63 929	3 179.1	1 227.5	3 147.4	1 215.2	67.2	174.0	26.6	68.8
Broome County	212 160	213 648	221 815	87 969	81 982	73 371	1 853.2	715.5	1 830.8	706.9	115.9	300.1	48.0	124.4
Tioga County	52 337	49 812	46 513	20 254	17 987	14 161	1 354.4	522.9	1 343.5	518.7	39.0	100.9	15.1	39.0
Birmingham, AL MSA	907 810	r883 993	794 083	376 897	r341 024	263 146	10 471.7	4 043.1	10 312.6	3 981.7	88.0	228.0	36.5	94.7
In central city	299 465	316 142	334 338	131 474	126 403	116 260	490.2	189.3	484.8	187.2	617.7	1 599.7	271.2	702.3
Bessemer city	33 497	31 729	33 428	13 783	11 900	10 890	100.4	38.8	100.2	38.7	334.3	865.6	137.6	356.1
Birmingham city	265 968	284 413	300 910	117 691	114 503	105 370	389.8	150.5	384.6	148.5	691.5	1 791.0	306.0	792.5
Not in central city	608 345	r567 851	459 745	245 423	r214 621	146 886	9 981.5	3 853.9	9 827.8	3 794.5	61.9	160.3	25.0	64.7
Blount County	39 248	36 459	26 853	15 790	13 846	9 212	1 685.2	650.6	1 672.3	645.7	23.5	60.8	9.4	24.5
Jefferson County	651 525	r671 371	644 991	273 097	r259 861	212 937	2 910.8	1 123.9	2 881.8	1 112.7	226.1	585.5	94.8	245.4
St. Clair County	50 009	41 205	27 956	20 382	15 613	9 449	1 693.0	653.7	1 642.0	634.0	30.5	78.9	12.4	32.1
Shelby County	99 358	66 298	38 037	39 201	24 644	12 144	2 096.9	809.6	2 058.8	794.9	48.3	125.0	19.0	49.3
Walker County	67 670	68 660	56 246	28 427	27 060	19 404	2 085.9	805.4	2 057.6	794.5	32.9	85.2	13.8	35.8
Bismarck, ND MSA	83 831	79 988	61 024	33 270	30 230	19 300	9 359.0	3 613.5	9 219.4	3 559.6	9.1	23.6	3.6	9.3
In central city	49 256	44 485	34 703	20 038	17 403	11 156	64.3	24.8	63.0	24.3	781.8	2 027.0	318.1	824.6
Bismarck city	49 256	44 485	34 703	20 038	17 403	11 156	64.3	24.8	63.0	24.3	781.8	2 027.0	318.1	824.6
Not in central city	34 575	35 503	26 321	13 232	12 827	8 144	9 294.7	3 588.7	9 156.3	3 535.3	3.8	9.8	1.4	3.7
Burleigh County	60 131	54 811	40 714	23 803	20 848	12 983	4 320.4	1 668.1	4 229.9	1 633.2	14.2	36.8	5.6	14.6
Morton County	23 700	25 177	20 310	9 467	9 382	6 317	5 038.6	1 945.4	4 989.4	1 926.4	4.8	12.3	1.9	4.9
Bloomington, IN MSA	108 978	r98 783	85 221	41 948	r36 212	26 738	1 065.4	411.3	1 021.4	394.4	106.7	276.3	41.1	106.4
In central city	60 633	r52 663	43 262	22 025	r18 082	12 799	39.6	15.3	39.1	15.1	1 550.7	4 015.4	563.3	1 458.6
Bloomington city	60 633	r52 663	43 262	22 025	r18 082	12 799	39.6	15.3	39.1	15.1	1 550.7	4 015.4	563.3	1 458.6
Not in central city	48 345	r46 120	41 959	19 923	r18 130	13 939	1 025.8	396.0	982.3	379.3	49.2	127.5	20.3	52.5
Monroe County	108 978	r98 783	85 221	41 948	r36 212	26 738	1 065.4	411.3	1 021.4	394.4	106.7	276.3	41.1	106.4
Bloomington--Normal, IL MSA	129 180	119 149	104 389	49 164	45 414	33 327	3 072.6	1 186.3	3 065.6	1 183.6	42.1	109.1	16.0	41.5
In central city	91 995	79 861	66 388	34 940	30 419	20 692	74.8	28.9	74.8	28.9	1 229.9	3 183.2	467.1	1 209.0
Bloomington city	51 972	44 189	39 992	22 640	20 050	14 459	43.3	16.7	43.3	16.7	1 200.3	3 112.1	522.9	1 355.7
Normal town	40 023	35 672	26 396	12 300	10 369	6 233	31.5	12.2	31.5	12.2	1 270.6	3 280.6	390.5	1 008.2
Not in central city	37 185	39 288	38 001	14 224	14 995	12 635	2 997.8	1 157.5	2 990.9	1 154.8	12.4	32.2	4.8	12.3
McLean County	129 180	119 149	104 389	49 164	45 414	33 327	3 072.6	1 186.3	3 065.6	1 183.6	42.1	109.1	16.0	41.5
Boise City, ID MSA	205 775	r173 125	112 230	80 849	r67 869	37 145	2 746.4	1 060.4	2 732.6	1 055.0	75.3	195.0	29.6	76.6
In central city	125 738	r102 249	74 990	53 271	r43 212	25 992	119.9	46.3	119.5	46.1	1 052.2	2 727.5	445.8	1 155.6
Boise City city	125 738	r102 249	74 990	53 271	r43 212	25 992	119.9	46.3	119.5	46.1	1 052.2	2 727.5	445.8	1 155.6
Not in central city	80 037	r70 876	37 240	27 578	r24 657	11 153	2 626.5	1 014.1	2 613.1	1 008.9	30.6	79.3	10.6	27.3
Ada County	205 775	r173 125	112 230	80 849	r67 869	37 145	2 746.4	1 060.4	2 732.6	1 055.0	75.3	195.0	29.6	76.6

TIPSII [UPF] GPH21 CENSUS90 71583900 08/27/93 11:03 AM MACHINE: C DATA:CENSUS90*PH211PSDA00. 08/26/93 14:50:22 TAPE: NONE FRAME: 607
TSF:CENSUS90*92. 08/26/93 14:51:46 UTF:CENSUS90*93. 08/26/93 14:51:47 META:CENSUS90*PH211TABLES00. 08/26/93 15:23:55

Table 48. Population and Housing Units, 1970 to 1990; Land Area and Density for Metropolitan Area: 1990—Con.

[For information concerning historical counts, see "User Notes." MA's are as defined for the 1990 census. Counts relate to component parts as defined at each census. Density is computed using land area. For definitions of terms and meanings of symbols, see text]

Metropolitan Area	Population			Housing units			1990 area measurements				1990 density			
							Total area		Land area		Population per—		Housing units per—	
	1990	1980	1970	1990	1980	1970	Square kilometers	Square miles	Square kilometers	Square miles	Square kilometer	Square mile	Square kilometer	Square mile
METROPOLITAN AREA—Con.														
Boston-Lawrence-Salem, MA-NH CMSA	4 171 643	r3 971 792	3 939 029	1 650 710	r1 479 895	1 272 577	9 043.9	3 491.9	8 042.7	3 105.3	518.7	1 343.4	205.2	531.6
In central city	1 338 523	r1 291 639	1 313 939	563 222	r528 703	465 240	831.2	320.9	632.0	244.0	2 117.9	5 485.8	891.2	2 308.3
Not in central city	2 833 120	r2 680 153	2 625 090	1 087 488	r951 192	807 337	8 212.7	3 170.9	7 410.7	2 861.3	382.3	990.2	146.7	380.1
Massachusetts (pt.)	3 871 990	r3 739 111	3 777 518	1 535 199	r1 396 403	1 218 176	7 608.4	2 937.6	6 638.5	2 563.1	583.3	1 510.7	231.3	599.0
In central city	1 258 861	r1 223 774	1 258 119	529 839	r503 259	447 205	748.7	289.1	551.9	213.1	2 281.0	5 907.4	960.0	2 486.3
Not in central city	2 613 129	r2 515 337	2 519 399	1 005 360	r893 144	770 971	6 859.7	2 648.5	6 086.6	2 350.0	429.3	1 112.0	165.2	427.8
New Hampshire (pt.)	299 653	232 681	161 511	115 511	83 492	54 401	1 435.5	554.3	1 404.2	542.2	213.4	552.7	82.3	213.0
In central city	79 662	67 865	55 820	33 383	25 444	18 035	82.5	31.9	80.1	30.9	994.5	2 578.1	416.8	1 080.4
Not in central city	219 991	164 816	105 691	82 128	58 048	36 366	1 353.0	522.4	1 324.1	511.2	166.1	430.3	62.0	160.7
Boston, MA PMSA	2 870 669	2 805 911	2 887 191	1 149 998	1 056 860	932 268	5 233.6	2 020.7	4 559.0	1 760.2	629.7	1 630.9	252.2	653.3
In central city	874 202	860 100	893 308	375 639	361 196	321 279	389.3	150.3	268.0	103.5	3 261.9	8 446.4	1 401.6	3 629.4
Boston city	574 283	562 994	641 071	250 863	241 444	232 448	232.1	89.6	125.4	48.4	4 579.6	11 865.4	2 000.5	5 183.1
Cambridge city	95 802	95 322	100 361	41 979	41 300	37 668	18.5	7.1	16.7	6.4	5 736.6	14 969.1	2 513.7	6 559.2
Framingham CDP	64 994	65 113	...	26 404	24 611	...	68.5	26.4	65.1	25.1	998.4	2 589.4	405.6	1 052.0
Lynn city	81 245	78 471	90 294	34 670	32 617	32 603	35.0	13.5	28.0	10.8	2 901.6	7 522.7	1 238.2	3 210.2
Waltham city	57 878	58 200	61 582	21 723	21 224	18 560	35.2	13.6	32.9	12.7	1 759.2	4 557.3	660.3	1 710.5
Not in central city	1 996 467	1 945 811	1 993 883	774 359	695 664	610 989	4 844.3	1 870.4	4 291.0	1 656.7	465.3	1 205.1	180.5	467.4
Bristol County (pt.)	40 700	35 228	26 131	14 724	11 501	7 617	184.9	71.4	180.4	69.7	225.6	583.9	81.6	211.2
Mansfield town	16 568	13 453	9 939	6 357	4 710	3 058	53.7	20.7	53.0	20.5	312.6	808.2	119.9	310.1
Norton town	14 265	12 690	9 487	4 852	3 903	2 679	77.2	29.8	74.4	28.7	191.7	497.0	65.2	169.1
Raynham town	9 867	9 085	6 705	3 515	2 888	1 880	54.0	20.9	53.1	20.5	185.8	481.3	66.2	171.5
Essex County (pt.)	121 896	118 431	130 349	49 918	46 041	44 337	132.7	51.2	86.0	33.2	1 417.4	3 671.6	580.4	1 503.6
Lynn city	81 245	78 471	90 294	34 670	32 617	32 603	35.0	13.5	28.0	10.8	2 901.6	7 522.7	1 238.2	3 210.2
Lynnfield town	11 274	11 267	10 826	4 033	3 570	3 011	27.2	10.5	26.3	10.1	428.7	1 116.2	153.3	399.3
Nahant town	3 828	3 947	4 119	1 687	1 547	1 397	40.1	15.5	3.2	1.2	1 196.3	3 190.0	527.2	1 405.8
Saugus town	25 549	24 746	25 110	9 528	8 307	7 326	30.4	11.7	28.5	11.0	896.5	2 322.6	334.3	866.2
Middlesex County (pt.)	1 132 092	1 129 671	1 176 084	447 681	413 679	365 576	1 625.6	627.6	1 577.9	609.2	717.5	1 858.3	283.7	734.9
Acton town	17 872	17 544	14 770	6 891	6 309	4 195	52.5	20.3	51.7	20.0	345.7	893.6	133.3	344.6
Arlington town	44 630	48 219	53 524	19 421	18 880	17 921	14.3	5.5	13.4	5.2	3 330.6	8 582.7	1 449.3	3 734.8
Ashland town	12 066	9 165	8 882	4 821	3 166	2 532	33.5	12.9	32.2	12.4	374.7	973.1	149.7	388.8
Ayer town	6 871	6 993	8 325	2 891	2 802	2 294	24.8	9.6	23.4	9.0	293.6	763.4	123.5	321.2
Bedford town	12 996	13 067	13 513	4 602	3 809	3 327	35.9	13.9	35.6	13.7	365.1	948.6	129.3	335.9
Belmont town	24 720	26 100	28 285	9 968	9 895	9 456	12.2	4.7	12.1	4.7	2 043.0	5 259.6	823.8	2 120.9
Boxborough town	3 343	3 126	1 451	1 485	1 342	410	27.0	10.4	26.9	10.4	124.3	321.4	55.2	142.8
Burlington town	23 302	23 486	21 980	8 054	7 011	5 423	30.8	11.9	30.6	11.8	761.5	1 974.7	263.2	682.5
Cambridge city	95 802	95 322	100 361	41 979	41 300	37 668	18.5	7.1	16.7	6.4	5 736.6	14 969.1	2 513.7	6 559.2
Carlisle town	4 333	3 306	2 871	1 495	1 055	788	40.2	15.5	39.8	15.4	108.9	281.4	37.6	97.1
Concord town	17 076	16 293	16 148	5 917	5 342	4 444	67.1	25.9	64.5	24.9	264.7	685.8	91.7	237.6
Everett city	35 701	37 195	42 485	15 416	14 665	14 171	9.5	3.7	8.8	3.4	4 056.9	10 500.3	1 751.8	4 534.1
Framingham town	64 989	65 113	64 048	26 402	24 611	19 451	68.5	26.4	65.1	25.1	998.3	2 589.2	405.6	1 051.9
Groton town	7 511	6 154	5 109	2 774	2 249	1 628	87.4	33.7	84.9	32.8	88.5	229.0	32.7	84.6
Holliston town	12 926	12 622	12 069	4 413	4 020	3 248	49.3	19.0	48.5	18.7	266.5	691.2	91.0	236.0
Hopkinton town	9 191	7 114	5 981	3 305	2 489	1 836	72.9	28.2	68.8	26.6	133.6	345.5	48.0	124.2
Hudson town	17 233	16 408	16 084	6 685	5 492	4 642	30.7	11.8	29.8	11.5	578.3	1 498.5	224.3	581.3
Lexington town	28 974	29 479	31 886	10 841	9 781	8 859	42.8	16.5	42.5	16.4	681.7	1 766.7	255.1	661.0
Lincoln town	7 666	7 098	7 567	2 714	2 408	1 917	38.9	15.0	37.2	14.4	206.1	532.4	73.0	188.5
Littleton town	7 051	6 970	6 380	2 691	2 435	1 988	45.5	17.5	43.0	16.6	164.0	424.8	62.6	162.1
Malden city	53 884	53 386	56 127	23 217	21 464	19 293	13.3	5.1	13.2	5.1	4 082.1	10 565.5	1 758.9	4 552.4
Marlborough city	31 813	30 617	27 936	13 027	11 503	8 878	57.4	22.2	54.6	21.1	582.7	1 507.7	238.6	617.4
Maynard town	10 325	9 590	9 710	4 211	3 536	3 122	13.9	5.4	13.6	5.2	759.2	1 985.6	309.6	809.8
Medford city	57 407	58 076	64 397	22 650	20 647	19 860	22.4	8.6	21.1	8.1	2 720.7	7 087.3	1 073.5	2 796.3
Melrose city	28 150	30 055	33 180	11 297	10 973	10 219	12.3	4.8	12.2	4.7	2 307.4	5 989.4	926.0	2 403.6
Natick town	30 510	29 461	31 057	12 645	10 443	8 984	41.6	16.1	39.1	15.1	780.3	2 020.5	323.4	837.4
Newton city	82 585	83 622	91 263	30 497	29 131	27 535	47.2	18.2	46.8	18.1	1 764.6	4 562.7	651.6	1 684.9
North Reading town	12 002	11 455	11 264	4 176	3 704	3 045	35.0	13.5	34.3	13.3	349.9	902.4	121.7	314.0
Reading town	22 539	22 678	22 539	8 104	7 486	6 466	25.7	9.9	25.7	9.9	877.0	2 276.7	315.3	818.6
Sherborn town	3 989	4 049	3 309	1 374	1 231	894	41.9	16.2	41.3	16.0	96.6	249.3	33.3	85.9
Shirley town	6 118	5 124	4 909	2 183	1 829	1 463	41.2	15.9	41.0	15.8	149.2	387.2	53.2	138.2
Somerville city	76 210	77 372	88 779	31 786	30 942	29 757	10.9	4.2	10.6	4.1	7 189.6	18 587.8	2 998.7	7 752.7
Stoneham town	22 203	21 424	20 725	8 915	7 652	6 514	17.4	6.7	15.9	6.1	1 396.4	3 639.8	560.7	1 461.5
Stow town	5 328	5 144	3 984	1 853	1 660	1 158	46.9	18.1	45.6	17.6	116.8	302.7	40.6	105.3
Sudbury town	14 358	14 027	13 506	4 875	4 209	3 394	63.8	24.6	63.1	24.4	227.5	588.4	77.3	199.8
Townsend town	8 496	7 201	4 281	2 894	2 404	1 321	85.8	33.1	85.1	32.9	99.8	258.2	34.0	88.0
Wakefield town	24 825	24 895	25 402	9 520	8 817	7 853	20.5	7.9	19.3	7.5	1 286.3	3 310.0	493.3	1 269.3
Waltham city	57 878	58 200	61 582	21 723	21 224	18 560	35.2	13.6	32.9	12.7	1 759.2	4 557.3	660.3	1 710.5
Watertown town	33 284	34 384	39 307	14 748	13 582	12 842	10.8	4.2	10.6	4.1	3 140.0	8 118.0	1 391.3	3 597.1
Wayland town	11 874	12 170	13 461	4 383	4 094	3 669	41.2	15.9	39.5	15.2	300.6	781.2	111.0	288.4
Weston town	10 200	11 169	10 870	3 508	3 327	2 785	44.9	17.3	44.1	17.0	231.3	600.0	79.5	206.4
Wilmington town	17 651	17 471	17 102	5 666	5 109	4 429	44.6	17.2	44.4	17.1	397.5	1 032.2	127.6	331.3
Winchester town	20 267	20 701	22 269	7 559	6 928	6 543	16.3	6.3	15.6	6.0	1 299.2	3 377.8	484.6	1 259.8
Woburn city	35 943	36 626	37 406	14 105	12 723	10 794	33.4	12.9	32.8	12.7	1 095.8	2 830.2	430.0	1 110.6

TIPSII [UPF] GPH21 CENSUS90 71583900 08/27/93 11:03 AM MACHINE: C DATA:CENSUS90*PH21TIPSDA00, 08/26/93 14:50:22 TAPE: NONE FRAME: 608
TSF:CENSUS90*92, 08/26/93 14:51:46 UTF:CENSUS90*93, 08/26/93 14:51:47 META:CENSUS90*PH21TABLES00, 08/26/93 15:23:55

Table 48. Population and Housing Units, 1970 to 1990; Land Area and Density for Metropolitan Area: 1990—Con.

[For information concerning historical counts, see "User Notes." MA's are as defined for the 1990 census. Counts relate to component parts as defined at each census. Density is computed using land area. For definitions of terms and meanings of symbols, see text]

Metropolitan Area	Population			Housing units			1990 area measurements				1990 density			
							Total area		Land area		Population per—		Housing units per—	
	1990	1980	1970	1990	1980	1970	Square kilometers	Square miles	Square kilometers	Square miles	Square kilometer	Square mile	Square kilometer	Square mile
METROPOLITAN AREA—Con.														
Boston, MA PMSA—Con.														
Norfolk County (pt.)	604 658	595 704	594 606	232 423	209 062	178 217	1 108.1	427.8	995.0	384.2	607.7	1 573.8	233.6	605.0
Bellingham town	14 877	14 300	13 967	5 173	4 389	3 686	49.2	19.0	47.9	18.5	310.6	804.2	108.0	279.6
Braintree town	33 836	36 337	35 050	12 171	11 716	9 737	37.6	14.5	36.0	13.9	939.9	2 434.2	338.1	875.6
Brookline town	54 718	55 062	58 689	25 353	24 379	23 213	17.7	6.8	17.6	6.8	3 109.0	8 046.8	1 440.5	3 728.4
Canton town	18 530	18 182	17 100	6 789	5 798	4 673	50.7	19.6	49.0	18.9	378.2	980.4	138.6	359.2
Cohasset town	7 075	7 174	6 954	2 724	2 512	2 216	81.5	31.5	25.6	9.9	276.4	714.6	106.4	275.2
Dedham town	23 782	25 298	26 938	8 750	8 409	7 776	27.6	10.6	27.1	10.5	877.6	2 265.0	322.9	833.3
Dover town	4 915	4 703	4 529	1 696	1 510	1 305	39.9	15.4	39.7	15.3	123.8	321.2	42.7	110.8
Foxborough town	14 637	14 148	14 218	5 477	4 840	3 881	54.1	20.9	52.0	20.1	281.5	728.2	105.3	272.5
Franklin town	22 095	18 217	17 830	7 692	5 584	4 509	70.0	27.0	69.3	26.7	318.8	827.5	111.0	288.1
Holbrook town	11 041	11 140	11 775	4 040	3 519	3 269	19.2	7.4	19.0	7.4	581.1	1 492.0	212.6	545.9
Medfield town	10 531	10 220	9 821	3 501	3 156	2 381	37.8	14.6	37.6	14.5	280.1	726.3	93.1	241.4
Medway town	9 931	8 447	7 938	3 390	2 592	2 148	29.9	11.5	29.7	11.5	334.4	863.6	114.1	294.8
Millis town	7 613	6 908	5 686	2 832	2 333	1 553	31.8	12.3	31.5	12.2	241.7	624.0	89.9	232.1
Milton town	25 725	25 860	27 190	9 003	8 555	8 058	34.4	13.3	33.8	13.0	761.1	1 978.8	266.4	692.5
Needham town	27 557	27 901	29 748	10 405	9 489	8 674	32.9	12.7	32.7	12.6	842.7	2 187.1	318.2	825.8
Norfolk town	9 270	6 363	4 656	2 500	1 682	1 139	39.4	15.2	38.4	14.8	241.4	626.4	65.1	168.9
Norwood town	28 700	29 711	30 815	11 584	10 604	9 321	27.3	10.5	27.1	10.5	1 059.0	2 733.3	427.5	1 103.2
Quincy city	84 985	84 743	87 966	37 732	34 352	29 173	69.7	26.9	43.5	16.8	1 953.7	5 058.6	867.4	2 246.0
Randolph town	30 093	28 218	27 035	11 257	9 605	7 381	27.2	10.5	26.1	10.1	1 153.0	2 979.5	431.3	1 114.6
Sharon town	15 517	13 601	12 367	5 351	4 423	3 470	62.6	24.2	60.4	23.3	256.9	666.0	88.6	229.7
Stoughton town	26 777	26 710	23 459	9 754	8 870	6 504	42.1	16.3	41.5	16.0	645.2	1 673.6	235.0	609.6
Walpole town	20 212	18 859	18 149	7 022	5 785	4 838	54.4	21.0	53.2	20.5	379.9	986.0	132.0	342.5
Wellesley town	26 615	27 209	28 051	8 764	8 589	7 951	27.2	10.5	26.4	10.2	1 008.1	2 609.3	332.0	859.2
Westwood town	12 557	13 212	12 750	4 551	4 222	3 570	28.8	11.1	28.4	11.0	442.1	1 141.5	160.2	413.7
Weymouth town	54 063	55 601	54 610	21 937	19 890	15 996	56.0	21.6	44.1	17.0	1 225.9	3 180.2	497.4	1 290.4
Wrentham town	9 006	7 580	7 315	2 975	2 259	1 795	59.4	22.9	57.5	22.2	156.6	405.7	51.7	134.0
Plymouth County (pt.)	236 664	213 004	166 788	91 225	78 954	55 688	1 446.1	558.3	1 152.6	445.0	205.3	531.8	79.1	205.0
Carver town	10 590	6 988	2 420	3 799	2 421	1 036	103.1	39.8	97.3	37.6	108.8	281.6	39.0	101.0
Duxbury town	13 895	11 807	7 636	5 141	4 155	2 521	97.5	37.6	61.5	23.8	225.9	583.8	83.6	216.0
Hanover town	11 912	11 358	10 107	3 837	3 218	2 613	40.7	15.7	40.4	15.6	294.9	763.6	95.0	246.0
Hanson town	9 028	8 617	7 148	2 985	2 678	2 030	40.6	15.7	38.9	15.0	232.1	601.9	76.7	199.0
Hingham town	19 821	20 339	18 845	7 161	6 512	5 337	64.9	25.0	58.2	22.5	340.6	880.9	123.0	318.3
Hull town	10 466	9 714	9 961	5 256	4 773	4 558	73.1	28.2	7.7	3.0	1 359.2	3 488.7	682.6	1 752.0
Kingston town	9 045	7 362	5 999	3 496	2 792	2 030	52.8	20.4	48.0	18.5	188.4	488.9	72.8	189.0
Lakeville town	7 785	5 931	4 376	3 138	2 496	1 515	93.6	36.1	77.4	29.9	100.6	260.4	40.5	104.9
Marshfield town	21 531	20 916	15 223	8 877	8 610	5 359	82.2	31.7	73.7	28.5	292.1	755.5	120.4	311.5
Middleborough town	17 867	16 404	13 607	6 395	5 713	4 348	187.3	72.3	180.2	69.6	99.2	256.7	35.5	91.9
Norwell town	9 279	9 182	7 796	3 079	2 830	2 119	54.8	21.2	54.1	20.9	171.5	444.0	56.9	147.3
Pembroke town	14 544	13 487	11 193	4 881	4 264	3 373	60.8	23.5	56.6	21.8	257.0	667.2	86.2	223.9
Plymouth town	45 608	35 913	18 606	19 658	16 072	8 631	347.0	134.0	249.9	96.5	182.5	472.6	78.7	203.7
Plympton town	2 384	1 974	1 224	794	618	344	39.2	15.1	38.3	14.8	62.2	161.1	20.7	53.6
Rockland town	16 123	15 695	15 674	5 745	5 005	4 257	26.2	10.1	26.0	10.0	620.1	1 612.3	221.0	574.5
Scituate town	16 786	17 317	16 973	6 983	6 797	5 617	82.4	31.8	44.5	17.2	377.2	975.9	156.9	406.0
Suffolk County	663 906	650 142	735 190	289 276	276 731	264 471	311.2	120.2	151.6	58.5	4 379.3	11 348.8	1 908.2	4 944.9
Boston city	574 283	562 994	641 071	250 863	241 444	232 448	232.1	89.6	125.4	48.4	4 579.6	11 865.4	2 000.5	5 183.1
Chelsea city	28 710	25 431	30 625	11 574	10 470	10 494	6.4	2.5	5.7	2.2	5 036.8	13 050.0	2 030.5	5 260.9
Revere city	42 786	42 423	43 159	18 726	17 176	14 635	26.0	10.0	15.3	5.9	2 796.5	7 251.9	1 223.9	3 173.9
Winthrop town	18 127	19 294	20 335	8 113	7 641	6 894	21.5	8.3	5.2	2.0	3 486.0	9 063.5	1 560.2	4 056.5
Worcester County (pt.)	70 753	63 731	58 043	24 751	20 892	16 362	425.0	164.1	415.5	160.4	170.3	441.1	59.6	154.3
Berlin town	2 293	2 215	2 099	829	703	592	33.9	13.1	33.5	12.9	68.4	177.8	24.7	64.3
Bolton town	3 134	2 530	1 905	1 097	863	571	51.8	20.0	51.6	19.9	60.7	157.5	21.3	55.1
Harvard town	12 329	12 170	12 494	3 141	2 807	2 299	69.9	27.0	68.3	26.4	180.5	467.0	46.0	119.0
Hopedale town	5 666	3 905	4 292	2 060	1 370	1 312	13.8	5.3	13.4	5.2	422.8	1 089.6	153.7	396.2
Lancaster town	6 661	6 334	6 095	2 095	2 010	1 815	73.0	28.2	71.7	27.7	92.9	240.5	29.2	75.6
Mendon town	4 010	3 108	2 524	1 454	1 118	815	47.3	18.3	46.9	18.1	85.5	221.5	31.0	80.3
Milford town	25 355	23 390	19 352	9 819	8 539	6 190	38.5	14.9	37.8	14.6	670.8	1 736.6	259.8	672.5
Southborough town	6 628	6 193	5 798	2 361	2 035	1 616	40.5	15.7	36.6	14.1	181.1	470.1	64.5	167.4
Upton town	4 677	3 886	3 484	1 895	1 447	1 152	56.3	21.7	55.7	21.5	84.0	217.5	34.0	88.1
Brockton, MA PMSA	189 478	182 891	162 750	67 986	62 742	49 190	392.1	151.4	382.1	147.5	495.9	1 284.6	177.9	460.9
In central city	92 788	95 172	89 040	35 376	34 720	28 790	55.9	21.6	55.6	21.5	1 668.8	4 315.7	636.3	1 645.4
Brockton city	92 788	95 172	89 040	35 376	34 720	28 790	55.9	21.6	55.6	21.5	1 668.8	4 315.7	636.3	1 645.4
Not in central city	96 690	87 719	73 710	32 610	28 022	20 400	336.2	129.8	326.5	126.1	296.1	766.8	99.9	258.6
Bristol County (pt.)	19 807	16 623	12 157	6 708	5 136	3 256	75.6	29.2	73.7	28.4	268.8	697.4	91.0	236.2
Easton town	19 807	16 623	12 157	6 708	5 136	3 256	75.6	29.2	73.7	28.4	268.8	697.4	91.0	236.2
Norfolk County (pt.)	4 558	5 026	5 295	1 666	1 628	1 440	11.8	4.6	11.3	4.4	403.4	1 035.9	147.4	378.6
Avon town	4 558	5 026	5 295	1 666	1 628	1 440	11.8	4.6	11.3	4.4	403.4	1 035.9	147.4	378.6

TIPSII [UPF] GPH21 CENSUS90 71583900 08/27/93 11:03 AM MACHINE: C DATA:CENSUS90*PH21TIPSDA00. 08/26/93 14:50:22 TAPE: NONE FRAME: 609
TSF:CENSUS90*92. 08/26/93 14:51:46 UTF:CENSUS90*93. 08/26/93 14:51:47 META:CENSUS90*PH21TABLES00. 08/26/93 15:23:55

Table 48. Population and Housing Units, 1970 to 1990; Land Area and Density for Metropolitan Area: 1990—Con.

[For information concerning historical counts, see "User Notes." MA's are as defined for the 1990 census. Counts relate to component parts as defined at each census. Density is computed using land area. For definitions of terms and meanings of symbols, see text]

Metropolitan Area	Population			Housing units			1990 area measurements				1990 density			
							Total area		Land area		Population per—		Housing units per—	
	1990	1980	1970	1990	1980	1970	Square kilometers	Square miles	Square kilometers	Square miles	Square kilometer	Square mile	Square kilometer	Square mile
METROPOLITAN AREA—Con.														
Brockton, MA PMSA—Con.														
Plymouth County (pt.)	165 113	161 242	145 298	59 612	55 978	44 494	304.7	117.6	297.1	114.7	555.7	1 439.5	200.6	519.7
Abington town	13 817	13 517	12 334	4 955	4 399	3 517	26.3	10.2	25.8	9.9	535.5	1 395.7	192.1	500.5
Bridgewater town	21 249	17 202	12 911	6 230	5 268	3 161	73.1	28.2	71.2	27.5	298.4	772.7	87.5	226.5
Brockton city	92 788	95 172	89 040	35 376	34 720	28 790	55.9	21.6	55.6	21.5	1 668.8	4 315.7	636.3	1 645.4
East Bridgewater town	11 104	9 945	8 347	3 700	3 124	2 395	45.3	17.5	44.7	17.2	248.4	645.6	82.8	215.1
Halifax town	6 526	5 513	3 537	2 453	2 020	1 055	44.9	17.3	41.1	15.9	158.8	410.4	59.7	154.3
West Bridgewater town	6 389	6 359	6 070	2 302	2 101	1 717	41.0	15.8	40.8	15.7	156.6	406.9	56.4	146.6
Whitman town	13 240	13 534	13 059	4 596	4 346	3 859	18.0	7.0	18.0	7.0	735.6	1 891.4	255.3	656.6
Lawrence-Haverhill, MA-NH PMSA	393 516	339 090	300 943	154 806	130 351	106 166	1 257.4	485.5	1 197.0	462.2	328.8	851.4	129.3	334.9
In central city	121 625	110 040	113 035	48 236	44 519	41 025	111.5	43.1	104.4	40.3	1 165.0	3 018.0	462.0	1 196.9
Not in central city	271 891	229 050	187 908	106 570	85 832	65 141	1 145.9	442.4	1 092.6	421.9	248.8	644.4	97.5	252.6
Massachusetts (pt.)	283 828	257 026	244 851	111 921	98 997	85 250	686.9	265.2	644.3	248.8	440.5	1 140.8	173.7	449.8
In central city	121 625	110 040	113 035	48 236	44 519	41 025	111.5	43.1	104.4	40.3	1 165.0	3 018.0	462.0	1 196.9
Haverhill city	51 418	46 865	46 120	21 321	18 527	16 116	92.3	35.6	86.3	33.3	595.8	1 544.1	247.1	640.3
Lawrence city	70 207	63 175	66 915	26 915	25 992	24 909	19.2	7.4	18.0	7.0	3 900.4	10 029.6	1 495.3	3 845.0
Not in central city	162 203	146 986	131 816	63 685	54 478	44 225	575.4	222.2	539.9	208.5	300.4	778.0	118.0	305.4
Essex County (pt.)	283 828	257 026	244 851	111 921	98 997	85 250	686.9	265.2	644.3	248.8	440.5	1 140.8	173.7	449.8
Amesbury town	14 997	13 971	11 388	5 996	5 464	3 937	35.4	13.6	32.1	12.4	467.2	1 209.4	186.8	483.5
Andover town	29 151	26 370	23 695	10 892	8 905	7 145	83.2	32.1	80.3	31.0	363.0	940.4	135.6	351.4
Boxford town	6 266	5 374	4 032	2 087	1 608	1 074	63.6	24.6	62.1	24.0	100.9	261.1	33.6	87.0
Georgetown town	6 384	5 687	5 290	2 219	1 929	1 549	34.1	13.2	33.5	12.9	190.6	494.9	66.2	172.0
Groveland town	5 214	5 040	5 382	1 813	1 565	1 511	24.4	9.4	23.2	8.9	224.7	585.8	78.1	203.7
Haverhill city	51 418	46 865	46 120	21 321	18 527	16 116	92.3	35.6	86.3	33.3	595.8	1 544.1	247.1	640.3
Lawrence city	70 207	63 175	66 915	26 915	25 992	24 909	19.2	7.4	18.0	7.0	3 900.4	10 029.6	1 495.3	3 845.0
Merrimac town	5 166	4 451	4 245	2 014	1 610	1 340	22.9	8.8	22.1	8.5	233.8	607.8	91.1	236.9
Methuen town	39 990	36 701	35 456	15 441	13 231	11 503	59.8	23.1	58.0	22.4	689.5	1 785.3	266.2	689.3
Newbury town	5 623	4 529	3 804	2 365	2 104	1 804	68.5	26.4	62.8	24.2	89.5	232.4	37.7	97.7
Newburyport city	16 317	15 900	15 807	7 400	6 483	5 731	27.4	10.6	21.7	8.4	751.9	1 942.5	341.0	881.0
North Andover town	22 792	20 129	16 284	8 271	7 047	4 948	72.1	27.8	69.1	26.7	329.8	853.6	119.7	309.8
Salisbury town	6 882	5 973	4 179	4 040	3 650	2 993	46.2	17.8	40.0	15.4	172.1	446.9	101.0	262.3
West Newbury town	3 421	2 861	2 254	1 147	882	690	37.8	14.6	35.0	13.5	97.7	253.4	32.8	85.0
New Hampshire (pt.)	109 688	82 064	56 092	42 885	31 354	20 916	570.5	220.3	552.7	213.4	198.5	514.0	77.6	201.0
In central city	–	–	–	–	–	–	–	–	–	–	–	–	–	–
Not in central city	109 688	82 064	56 092	42 885	31 354	20 916	570.5	220.3	552.7	213.4	198.5	514.0	77.6	201.0
Rockingham County (pt.)	109 688	82 064	56 092	42 885	31 354	20 916	570.5	220.3	552.7	213.4	198.5	514.0	77.6	201.0
Atkinson town	5 188	4 397	2 291	1 885	1 553	779	29.2	11.3	28.9	11.1	179.5	467.4	65.2	169.8
Brentwood town	2 590	2 004	1 468	778	590	401	44.0	17.0	43.6	16.8	59.4	154.2	17.8	46.3
Danville town	2 534	1 318	924	960	445	316	30.8	11.9	30.3	11.7	83.6	216.6	31.7	82.1
Derry town	29 603	18 875	11 712	11 869	7 280	4 279	95.0	36.7	92.7	35.8	319.3	826.9	128.0	331.5
East Kingston town	1 352	1 135	838	494	390	275	26.0	10.1	25.9	10.0	52.2	135.2	19.1	49.4
Hampstead town	6 732	3 785	2 401	2 661	1 541	1 049	36.3	14.0	34.9	13.5	192.9	498.7	76.2	197.1
Kingston town	5 591	4 111	2 882	2 115	1 683	1 242	54.1	20.9	50.9	19.7	109.8	283.8	41.6	107.4
Newton town	3 473	3 068	1 920	1 251	1 095	676	26.1	10.1	25.7	9.9	135.1	350.8	48.7	126.4
Plaistow town	7 316	5 609	4 712	2 691	1 827	1 424	27.6	10.6	27.5	10.6	266.0	690.2	97.9	253.9
Salem town	25 746	24 124	20 142	9 897	8 848	6 795	67.0	25.9	64.0	24.7	402.3	1 042.3	154.6	400.7
Sandown town	4 060	2 057	741	1 488	874	529	37.4	14.4	36.0	13.9	112.8	292.1	41.3	107.1
Seabrook town	6 503	5 917	3 053	3 469	3 052	1 667	24.9	9.6	23.0	8.9	282.7	730.7	150.8	389.8
Windham town	9 000	5 664	3 008	3 327	2 176	1 484	72.2	27.9	69.4	26.8	129.7	335.8	47.9	124.1
Lowell, MA-NH PMSA	273 067	243 142	225 447	98 274	80 893	66 495	577.0	222.8	561.9	216.9	486.0	1 259.0	174.9	453.1
In central city	103 439	92 418	94 239	40 302	34 883	31 487	37.7	14.5	35.7	13.8	2 897.5	7 495.6	1 128.9	2 920.4
Not in central city	169 628	150 724	131 208	57 972	46 010	35 008	539.3	208.2	526.2	203.2	322.4	834.8	110.2	285.3
Massachusetts (pt.)	263 659	235 052	220 039	95 156	78 485	64 854	507.2	195.8	493.4	190.5	534.4	1 384.0	192.9	499.5
In central city	103 439	92 418	94 239	40 302	34 883	31 487	37.7	14.5	35.7	13.8	2 897.5	7 495.6	1 128.9	2 920.4
Lowell city	103 439	92 418	94 239	40 302	34 883	31 487	37.7	14.5	35.7	13.8	2 897.5	7 495.6	1 128.9	2 920.4
Not in central city	160 220	142 634	125 800	54 854	43 602	33 367	469.5	181.3	457.7	176.7	350.1	906.7	119.8	310.4
Middlesex County (pt.)	263 659	235 052	220 039	95 156	78 485	64 854	507.2	195.8	493.4	190.5	534.4	1 384.0	192.9	499.5
Billerica town	37 609	36 727	31 648	12 005	10 884	8 184	68.3	26.4	67.0	25.9	561.3	1 452.1	179.2	463.5
Chelmsford town	32 383	31 174	31 432	11 815	9 813	8 559	60.1	23.2	58.7	22.7	551.7	1 426.6	201.3	520.5
Dracut town	25 594	21 249	18 214	9 279	6 947	5 001	55.3	21.4	54.1	20.9	473.1	1 224.6	171.5	444.0
Dunstable town	2 236	1 671	1 292	737	490	397	43.4	16.7	42.9	16.5	52.1	135.5	17.2	44.7
Lowell city	103 439	92 418	94 239	40 302	34 883	31 487	37.7	14.5	35.7	13.8	2 897.5	7 495.6	1 128.9	2 920.4
Pepperell town	10 098	8 061	5 887	3 505	2 653	1 738	60.0	23.2	58.4	22.6	172.9	446.8	60.0	155.1
Tewksbury town	27 266	24 635	22 755	8 950	6 646	5 271	54.5	21.1	53.7	20.7	507.7	1 317.2	166.7	432.4
Tyngsborough town	8 642	5 683	4 204	3 033	1 985	1 269	46.7	18.0	43.6	16.8	198.2	514.4	69.6	180.5
Westford town	16 392	13 434	10 368	5 530	4 184	2 948	81.1	31.3	79.3	30.6	206.7	535.7	69.7	180.7
New Hampshire (pt.)	9 408	8 090	5 408	3 118	2 408	1 641	69.8	27.0	68.5	26.4	137.3	356.4	45.5	118.1
In central city	–	–	–	–	–	–	–	–	–	–	–	–	–	–
Not in central city	9 408	8 090	5 408	3 118	2 408	1 641	69.8	27.0	68.5	26.4	137.3	356.4	45.5	118.1
Hillsborough County (pt.)	9 408	8 090	5 408	3 118	2 408	1 641	69.8	27.0	68.5	26.4	137.3	356.4	45.5	118.1
Pelham town	9 408	8 090	5 408	3 118	2 408	1 641	69.8	27.0	68.5	26.4	137.3	356.4	45.5	118.1

TIPSII [UPF] GPH21 CENSUS90 71583900 08/27/93 11:03 AM MACHINE: C DATA:CENSUS90*PH211PSDA00. 08/26/93 14:50:22 TAPE: NONE FRAME: 610
TSF:CENSUS90*92. 08/26/93 14:51:46 UTF:CENSUS90*93. 08/26/93 14:51:47 META:CENSUS90*PH211TABLES00. 08/26/93 15:23:55

Table 48. Population and Housing Units, 1970 to 1990; Land Area and Density for Metropolitan Area: 1990—Con.

[For information concerning historical counts, see "User Notes." MA's are as defined for the 1990 census. Counts relate to component parts as defined at each census. Density is computed using land area. For definitions of terms and meanings of symbols, see text]

Metropolitan Area	Population			Housing units			1990 area measurements				1990 density			
							Total area		Land area		Population per—		Housing units per—	
	1990	1980	1970	1990	1980	1970	Square kilometers	Square miles	Square kilometers	Square miles	Square kilometer	Square mile	Square kilometer	Square mile
METROPOLITAN AREA—Con.														
Nashua, NH PMSA	180 557	142 527	100 011	69 508	49 730	31 844	795.2	307.0	783.0	302.3	230.6	597.3	88.8	229.9
In central city	79 662	67 865	55 820	33 383	25 444	18 035	82.5	31.9	80.1	30.9	994.5	2 578.1	416.8	1 080.4
Nashua city	79 662	67 865	55 820	33 383	25 444	18 035	82.5	31.9	80.1	30.9	994.5	2 578.1	416.8	1 080.4
Not in central city	100 895	74 662	44 191	36 125	24 286	13 809	712.7	275.2	702.9	271.4	143.5	371.8	51.4	133.1
Hillsborough County (pt.)	160 776	128 929	94 665	62 769	45 146	30 216	686.6	265.1	674.7	260.5	238.3	617.2	93.0	241.0
Amherst town	9 068	8 243	4 605	3 179	2 594	1 635	90.2	34.8	88.8	34.3	102.1	264.4	35.8	92.7
Brookline town	2 410	1 766	1 167	881	609	404	52.1	20.1	51.2	19.8	47.1	121.7	17.2	44.5
Hollis town	5 705	4 679	2 616	2 006	1 553	860	83.7	32.3	82.2	31.7	69.4	180.0	24.4	63.3
Hudson town	19 530	14 022	10 638	6 902	4 369	2 949	75.3	29.1	73.2	28.3	266.8	690.1	94.3	243.9
Litchfield town	5 516	4 150	1 420	1 845	1 319	462	40.0	15.4	39.1	15.1	141.1	365.3	47.2	122.2
Merrimack town	22 156	15 406	8 595	7 915	4 584	2 539	86.6	33.4	84.5	32.6	262.2	679.6	93.7	242.8
Milford town	11 795	8 685	6 622	4 793	3 255	2 237	65.5	25.3	65.3	25.2	180.6	468.1	73.4	190.2
Mont Vernon town	1 812	1 444	906	614	466	291	43.7	16.9	43.5	16.8	41.7	107.9	14.1	36.5
Nashua city	79 662	67 865	55 820	33 383	25 444	18 035	82.5	31.9	80.1	30.9	994.5	2 578.1	416.8	1 080.4
Wilton town	3 122	2 669	2 276	1 251	953	804	67.0	25.9	66.7	25.8	46.8	121.0	18.8	48.5
Rockingham County (pt.)	19 781	13 598	5 346	6 739	4 584	1 628	108.6	41.9	108.3	41.8	182.7	473.2	62.2	161.2
Londonderry town	19 781	13 598	5 346	6 739	4 584	1 628	108.6	41.9	108.3	41.8	182.7	473.2	62.2	161.2
Salem--Gloucester, MA PMSA	264 356	r258 231	262 687	110 138	r99 319	86 614	788.6	304.5	559.7	216.1	472.3	1 223.3	196.8	509.7
In central city	66 807	r66 044	68 497	30 286	r27 941	24 624	154.3	59.6	88.2	34.1	757.4	1 959.1	343.4	888.2
Gloucester city	28 716	27 768	27 941	13 125	12 040	10 505	107.5	41.5	67.3	26.0	426.7	1 104.5	195.0	504.8
Salem city	38 091	r38 276	40 556	17 161	r15 901	14 119	46.8	18.1	21.0	8.1	1 813.9	4 702.6	817.2	2 118.6
Not in central city	197 549	192 187	194 190	79 852	71 378	61 990	634.3	244.9	471.5	182.0	419.0	1 085.4	169.4	438.7
Essex County (pt.)	264 356	r258 231	262 687	110 138	r99 319	86 614	788.6	304.5	559.7	216.1	472.3	1 223.3	196.8	509.7
Beverly city	38 195	37 655	38 348	15 652	14 093	12 091	58.9	22.7	40.0	15.4	954.9	2 480.2	391.3	1 016.4
Danvers town	24 174	24 100	26 151	9 119	8 246	7 332	36.5	14.1	34.4	13.3	702.7	1 817.6	265.1	685.6
Essex town	3 260	2 998	2 670	1 485	1 277	1 086	41.3	15.9	36.7	14.2	88.8	229.6	40.5	104.6
Gloucester city	28 716	27 768	27 941	13 125	12 040	10 505	107.5	41.5	67.3	26.0	426.7	1 104.5	195.0	504.8
Hamilton town	7 280	6 960	6 373	2 635	2 395	1 999	38.7	14.9	37.8	14.6	192.6	498.6	69.7	180.5
Ipswich town	11 873	11 158	10 750	5 162	4 437	3 729	109.2	42.1	84.5	32.6	140.5	364.2	61.1	158.3
Manchester town	5 286	5 424	5 151	2 315	2 139	1 814	47.3	18.3	20.3	7.8	260.4	677.7	114.0	296.8
Marblehead town	19 971	20 126	21 295	8 736	8 305	7 599	50.9	19.6	11.7	4.5	1 706.9	4 438.0	746.7	1 941.3
Middleton town	4 921	4 135	4 044	1 907	1 519	1 254	37.4	14.4	36.2	14.0	135.9	351.5	52.7	136.2
Peabody city	47 039	45 976	48 080	18 240	16 248	14 418	43.7	16.9	42.5	16.4	1 106.8	2 868.2	429.2	1 112.2
Rockport town	7 482	6 345	5 636	4 202	3 217	2 956	45.5	17.6	18.3	7.1	408.9	1 053.8	229.6	591.8
Rowley town	4 452	3 867	3 040	1 573	1 366	926	53.3	20.6	48.5	18.7	91.8	238.1	32.4	84.1
Salem city	38 091	r38 276	40 556	17 161	r15 901	14 119	46.8	18.1	21.0	8.1	1 813.9	4 702.6	817.2	2 118.6
Swampscott town	13 650	13 837	13 578	5 652	5 229	4 399	17.4	6.7	7.9	3.0	1 727.8	4 550.0	715.4	1 884.0
Topsfield town	5 754	5 709	5 225	1 967	1 788	1 405	33.2	12.8	32.8	12.7	175.4	453.1	60.0	154.9
Wenham town	4 212	3 897	3 849	1 207	1 119	982	21.0	8.1	20.0	7.7	210.6	547.0	60.4	156.8
Bradenton, FL MSA	211 707	r148 445	97 115	115 245	r83 608	42 841	2 312.5	892.8	1 919.7	741.2	110.3	285.6	60.0	155.5
In central city	43 779	r30 228	21 040	22 123	r15 161	9 351	35.4	13.7	29.7	11.4	1 474.0	3 840.3	744.9	1 940.6
Bradenton city	43 779	r30 228	21 040	22 123	r15 161	9 351	35.4	13.7	29.7	11.4	1 474.0	3 840.3	744.9	1 940.6
Not in central city	167 928	r118 217	76 075	93 122	r68 447	33 490	2 277.0	879.2	1 890.1	729.8	88.8	230.1	49.3	127.6
Manatee County	211 707	r148 445	97 115	115 245	r83 608	42 841	2 312.5	892.8	1 919.7	741.2	110.3	285.6	60.0	155.5
Bremerton, WA MSA	189 731	147 152	101 732	74 038	57 327	36 095	1 465.9	566.0	1 025.6	396.0	185.0	479.1	72.2	187.0
In central city	38 142	36 208	35 307	15 693	14 960	12 206	60.3	23.3	51.5	19.9	740.6	1 916.7	304.7	788.6
Bremerton city	38 142	36 208	35 307	15 693	14 960	12 206	60.3	23.3	51.5	19.9	740.6	1 916.7	304.7	788.6
Not in central city	151 589	110 944	66 425	58 345	42 367	23 889	1 405.7	542.7	974.1	376.1	155.6	403.1	59.9	155.1
Kitsap County	189 731	147 152	101 732	74 038	57 327	36 095	1 465.9	566.0	1 025.6	396.0	185.0	479.1	72.2	187.0
Brownsville--Harlingen, TX MSA	260 120	209 727	140 368	88 759	65 970	41 457	3 305.9	1 276.4	2 345.4	905.6	110.9	287.2	37.8	98.0
In central city	147 697	128 540	86 025	46 790	38 955	25 035	144.8	55.9	142.0	54.8	1 040.1	2 695.2	329.5	853.8
Brownsville city	98 962	84 997	52 522	28 992	24 430	14 255	74.6	28.8	72.3	27.9	1 368.8	3 547.0	401.0	1 039.1
Harlingen city	48 735	43 543	33 503	17 798	14 525	10 780	70.2	27.1	69.7	26.9	699.2	1 811.7	255.4	661.6
Not in central city	112 423	81 187	54 343	41 969	27 015	16 422	3 161.2	1 220.5	2 203.4	850.7	51.0	132.2	19.0	49.3
Cameron County	260 120	209 727	140 368	88 759	65 970	41 457	3 305.9	1 276.4	2 345.4	905.6	110.9	287.2	37.8	98.0
Bryan--College Station, TX MSA	121 862	93 588	57 978	48 799	35 708	18 619	1 529.0	590.3	1 517.3	585.8	80.3	208.0	32.2	83.3
In central city	107 458	81 609	51 395	42 852	30 383	16 093	161.2	62.2	160.9	62.1	667.9	1 730.4	266.3	690.0
Bryan city	55 002	44 337	33 719	23 007	17 395	11 475	84.8	32.7	84.6	32.7	650.1	1 682.0	272.0	703.6
College Station city	52 456	37 272	17 676	19 845	12 988	4 618	76.4	29.5	76.3	29.5	687.5	1 778.2	260.1	672.7
Not in central city	14 404	11 979	6 583	5 947	5 325	2 526	1 367.8	528.1	1 356.4	523.7	10.6	27.5	4.4	11.4
Brazos County	121 862	93 588	57 978	48 799	35 708	18 619	1 529.0	590.3	1 517.3	585.8	80.3	208.0	32.2	83.3
Buffalo--Niagara Falls, NY CMSA	1 189 288	1 242 826	1 349 211	492 516	474 247	435 588	6 130.2	2 366.9	4 060.2	1 567.6	292.9	758.7	121.3	314.2
In central city	389 963	429 254	548 383	180 606	185 974	195 057	179.5	69.3	141.6	54.7	2 754.0	7 129.1	1 275.5	3 301.8
Not in central city	799 325	813 572	800 828	311 910	288 273	240 531	5 950.6	2 297.5	3 918.6	1 513.0	204.0	528.3	79.6	206.2
Buffalo, NY PMSA	968 532	1 015 472	1 113 491	402 131	389 038	360 893	3 177.8	1 227.0	2 705.7	1 044.7	358.0	927.1	148.6	384.9
In central city	328 123	357 870	462 768	151 971	156 470	166 142	136.0	52.5	105.2	40.6	3 119.0	8 081.8	1 444.6	3 743.1
Buffalo city	328 123	357 870	462 768	151 971	156 470	166 142	136.0	52.5	105.2	40.6	3 119.0	8 081.8	1 444.6	3 743.1
Not in central city	640 409	657 602	650 723	250 160	232 568	194 751	3 041.8	1 174.5	2 600.5	1 004.0	246.3	637.9	96.2	249.2
Erie County	968 532	1 015 472	1 113 491	402 131	389 038	360 893	3 177.8	1 227.0	2 705.7	1 044.7	358.0	927.1	148.6	384.9

TIPSII [UPF] GPH21 CENSUS90 71583900 08/27/93 11:03 AM MACHINE: C DATA:CENSUS90*PH21TIPSDA00, 08/26/93 14:50:22 TAPE: NONE FRAME: 611
TSF:CENSUS90*92. 08/26/93 14:51:46 UTF:CENSUS90*93. 08/26/93 14:51:47 META:CENSUS90*PH21TABLES00. 08/26/93 15:23:55

Table 48. Population and Housing Units, 1970 to 1990; Land Area and Density for Metropolitan Area: 1990—Con.

[For information concerning historical counts, see "User Notes." MA's are as defined for the 1990 census. Counts relate to component parts as defined at each census. Density is computed using land area. For definitions of terms and meanings of symbols, see text]

Metropolitan Area	Population			Housing units			1990 area measurements				1990 density			
							Total area		Land area		Population per—		Housing units per—	
	1990	1980	1970	1990	1980	1970	Square kilometers	Square miles	Square kilometers	Square miles	Square kilometer	Square mile	Square kilometer	Square mile
METROPOLITAN AREA—Con.														
Niagara Falls, NY PMSA	220 756	227 354	235 720	90 385	85 209	74 695	2 952.3	1 139.9	1 354.5	523.0	163.0	422.1	66.7	172.8
In central city	61 840	71 384	85 615	28 635	29 504	28 915	43.5	16.8	36.4	14.1	1 698.9	4 385.8	786.7	2 030.9
Niagara Falls city	61 840	71 384	85 615	28 635	29 504	28 915	43.5	16.8	36.4	14.1	1 698.9	4 385.8	786.7	2 030.9
Not in central city	158 916	155 970	150 105	61 750	55 705	45 780	2 908.8	1 123.1	1 318.1	508.9	120.6	312.3	46.8	121.3
Niagara County	220 756	227 354	235 720	90 385	85 209	74 695	2 952.3	1 139.9	1 354.5	523.0	163.0	422.1	66.7	172.8
Burlington, NC MSA	108 213	99 319	96 502	45 312	38 179	30 935	1 126.1	434.8	1 115.5	430.7	97.0	251.2	40.6	105.2
In central city	39 498	37 266	35 930	17 696	15 053	12 286	52.8	20.4	52.7	20.3	749.5	1 945.7	335.8	871.7
Burlington city	39 498	37 266	35 930	17 696	15 053	12 286	52.8	20.4	52.7	20.3	749.5	1 945.7	335.8	871.7
Not in central city	68 715	62 053	60 572	27 616	23 126	18 649	1 073.3	414.4	1 062.8	410.4	64.7	167.4	26.0	67.3
Alamance County	108 213	99 319	96 502	45 312	38 179	30 935	1 126.1	434.8	1 115.5	430.7	97.0	251.2	40.6	105.2
Burlington, VT MSA	131 439	115 308	99 145	52 610	41 921	31 185	1 479.7	571.3	1 124.0	434.0	116.9	302.9	46.8	121.2
In central city	39 127	37 712	38 633	15 480	13 763	12 025	40.0	15.5	27.3	10.5	1 433.2	3 726.4	567.0	1 474.3
Burlington city	39 127	37 712	38 633	15 480	13 763	12 025	40.0	15.5	27.3	10.5	1 433.2	3 726.4	567.0	1 474.3
Not in central city	92 312	77 596	60 612	37 130	28 158	19 160	1 439.7	555.9	1 096.7	423.4	84.2	218.0	33.9	87.7
Chittenden County (pt.)	124 640	110 064	95 757	49 278	39 313	29 518	1 148.4	443.4	940.5	363.1	132.5	343.3	52.4	135.7
Burlington city	39 127	37 712	38 633	15 480	13 763	12 025	40.0	15.5	27.3	10.5	1 433.2	3 726.4	567.0	1 474.3
Charlotte town	3 148	2 561	1 802	1 329	1 043	714	130.2	50.3	107.0	41.3	29.4	76.2	12.4	32.2
Colchester town	14 731	12 629	8 776	5 922	4 566	3 088	152.2	58.8	95.7	37.0	153.9	398.1	61.9	160.1
Essex town	16 498	14 392	10 951	6 310	4 826	3 053	101.8	39.3	101.1	39.0	163.2	423.0	62.4	161.8
Hinesburg town	3 780	2 690	1 775	1 487	1 025	610	104.2	40.2	103.4	39.9	36.6	94.7	14.4	37.3
Jericho town	4 302	3 575	2 343	1 489	1 079	635	91.3	35.2	91.1	35.2	47.2	122.2	16.3	42.3
Milton town	8 404	6 829	4 495	3 009	2 321	1 412	158.6	61.2	134.0	51.7	62.7	162.6	22.5	58.2
Richmond town	3 729	3 159	2 249	1 391	1 071	659	84.0	32.4	82.8	32.0	45.0	116.5	16.8	43.5
St. George town	705	677	477	274	241	167	9.3	3.6	9.3	3.6	75.8	195.8	29.5	76.1
Shelburne town	5 871	5 000	3 728	2 350	1 719	1 122	116.5	45.0	63.3	24.4	92.7	240.6	37.1	96.3
South Burlington city	12 809	10 679	10 032	5 437	3 972	2 879	76.8	29.7	43.1	16.6	297.2	771.6	126.1	327.5
Williston town	4 887	3 843	3 187	1 874	1 284	908	79.6	30.7	78.6	30.4	62.2	160.8	23.8	61.6
Winooski city	6 649	6 318	7 309	2 926	2 403	2 246	4.0	1.5	3.8	1.5	1 749.7	4 432.7	770.0	1 950.7
Franklin County (pt.)	3 753	2 818	1 711	1 397	1 053	638	117.1	45.2	101.9	39.4	36.8	95.3	13.7	35.5
Georgia town	3 753	2 818	1 711	1 397	1 053	638	117.1	45.2	101.9	39.4	36.8	95.3	13.7	35.5
Grand Isle County (pt.)	3 046	2 426	1 677	1 935	1 555	1 029	214.2	82.7	81.6	31.5	37.3	96.7	23.7	61.4
Grand Isle town	1 642	1 238	809	977	723	458	91.2	35.2	42.8	16.5	38.4	99.5	22.8	59.2
South Hero town	1 404	1 188	868	958	832	571	123.0	47.5	38.8	15.0	36.2	93.6	24.7	63.9
Canton, OH MSA	394 106	404 421	393 789	158 446	153 470	126 821	2 538.1	980.0	2 514.5	970.9	156.7	405.9	63.0	163.2
In central city	138 472	r147 949	169 139	58 910	r60 605	59 306	108.1	41.7	107.9	41.6	1 283.3	3 328.7	546.0	1 416.1
Alliance city	23 304	24 315	26 547	9 569	9 764	9 089	21.3	8.2	21.3	8.2	1 094.1	2 842.0	449.2	1 167.0
Canton city	84 161	r93 077	110 053	36 527	r38 556	39 076	52.4	20.2	52.4	20.2	1 606.1	4 166.4	697.1	1 808.3
Massillon city	31 007	30 557	32 539	12 814	12 285	11 141	34.4	13.3	34.2	13.2	906.6	2 349.0	374.7	970.8
Not in central city	255 634	r256 472	224 650	99 536	r92 865	67 515	2 430.0	938.2	2 406.7	929.2	106.2	275.1	41.4	107.1
Carroll County	26 521	25 598	21 579	11 536	10 323	7 881	1 033.5	399.0	1 022.2	394.7	25.9	67.2	11.3	29.2
Stark County	367 585	378 823	372 210	146 910	143 147	118 940	1 504.6	580.9	1 492.3	576.2	246.3	637.9	98.4	255.0
Casper, WY MSA	61 226	71 856	51 264	29 082	28 493	17 324	13 923.6	5 375.9	13 830.7	5 340.1	4.4	11.5	2.1	5.4
In central city	46 742	51 016	39 361	21 700	20 259	13 369	54.2	20.9	53.4	20.6	875.3	2 269.0	406.4	1 053.4
Casper city	46 742	51 016	39 361	21 700	20 259	13 369	54.2	20.9	53.4	20.6	875.3	2 269.0	406.4	1 053.4
Not in central city	14 484	20 840	11 903	7 382	8 234	3 955	13 869.4	5 355.0	13 777.4	5 319.4	1.1	2.7	.5	1.4
Natrona County	61 226	71 856	51 264	29 082	28 493	17 324	13 923.6	5 375.9	13 830.7	5 340.1	4.4	11.5	2.1	5.4
Cedar Rapids, IA MSA	168 767	169 775	163 213	68 357	64 778	54 137	1 876.8	724.6	1 858.4	717.5	90.8	235.2	36.8	95.3
In central city	108 751	110 243	110 642	45 473	43 541	37 979	141.6	54.7	138.5	53.5	785.2	2 032.7	328.3	850.0
Cedar Rapids city	108 751	110 243	110 642	45 473	43 541	37 979	141.6	54.7	138.5	53.5	785.2	2 032.7	328.3	850.0
Not in central city	60 016	59 532	52 571	22 884	21 237	16 158	1 735.2	670.0	1 719.9	664.1	34.9	90.4	13.3	34.5
Linn County	168 767	169 775	163 213	68 357	64 778	54 137	1 876.8	724.6	1 858.4	717.5	90.8	235.2	36.8	95.3
Champaign--Urbana--Rantoul, IL MSA	173 025	168 392	163 281	68 416	62 518	49 014	2 583.7	997.6	2 582.7	997.2	67.0	173.5	26.5	68.6
In central city	117 058	r114 406	116 375	46 061	r41 709	33 794	70.9	27.4	70.8	27.3	1 653.4	4 287.8	650.6	1 687.2
Champaign city	63 502	r58 267	56 837	25 996	r22 575	17 567	33.6	13.0	33.5	13.0	1 895.6	4 884.8	776.0	1 999.7
Rantoul village	17 212	20 161	25 562	6 059	6 377	6 133	17.0	6.6	17.0	6.6	1 012.5	2 607.9	356.4	918.0
Urbana city	36 344	35 978	33 976	14 006	12 757	10 094	20.3	7.8	20.2	7.8	1 799.2	4 659.5	693.4	1 795.6
Not in central city	55 967	r53 986	46 906	22 355	r20 809	15 220	2 512.8	970.2	2 511.9	969.9	22.3	57.7	8.9	23.0
Champaign County	173 025	168 392	163 281	68 416	62 518	49 014	2 583.7	997.6	2 582.7	997.2	67.0	173.5	26.5	68.6
Charleston, SC MSA	506 875	r430 346	336 125	199 879	r151 802	103 033	8 192.4	3 163.1	6 712.6	2 591.8	75.5	195.6	29.8	77.1
In central city	80 414	r69 779	66 945	34 322	r27 322	23 436	133.7	51.6	111.9	43.2	718.6	1 861.4	306.7	794.5
Charleston city	80 414	r69 779	66 945	34 322	r27 322	23 436	133.7	51.6	111.9	43.2	718.6	1 861.4	306.7	794.5
Not in central city	426 461	r360 567	269 180	165 557	r124 480	79 597	8 058.8	3 111.5	6 600.7	2 548.5	64.6	167.3	25.1	65.0
Berkeley County	128 776	r94 745	56 199	45 697	r31 775	16 240	3 183.7	1 229.2	2 847.8	1 099.5	45.2	117.1	16.0	41.6
Charleston County	295 039	r276 556	247 650	123 550	r99 685	77 067	3 515.0	1 357.1	2 376.1	917.4	124.2	321.6	52.0	134.7
Dorchester County	83 060	r59 045	32 276	30 632	r20 342	9 726	1 493.8	576.7	1 488.7	574.8	55.8	144.5	20.6	53.3

TIPSII [UPF] GPH21 CENSUS90 71583900 08/27/93 11:03 AM MACHINE: C DATA:CENSUS90*PH211IPSDA00. 08/26/93 14:50:22 TAPE: NONE FRAME: 612
TSF:CENSUS90*92. 08/26/93 14:51:46 UTF:CENSUS90*93. 08/26/93 14:51:47 META:CENSUS90*PH211TABLES00. 08/26/93 15:23:55

Table 48. Population and Housing Units, 1970 to 1990; Land Area and Density for Metropolitan Area: 1990—Con.

[For information concerning historical counts, see "User Notes." MA's are as defined for the 1990 census. Counts relate to component parts as defined at each census. Density is computed using land area. For definitions of terms and meanings of symbols, see text]

Metropolitan Area	Population			Housing units			1990 area measurements				1990 density			
							Total area		Land area		Population per—		Housing units per—	
	1990	1980	1970	1990	1980	1970	Square kilometers	Square miles	Square kilometers	Square miles	Square kilometer	Square mile	Square kilometer	Square mile
METROPOLITAN AREA—Con.														
Charleston, WV MSA	250 454	269 595	257 140	109 631	104 573	88 096	3 267.3	1 261.5	3 236.0	1 249.4	77.4	200.5	33.9	87.7
In central city	57 287	63 968	71 505	28 111	28 027	27 153	79.2	30.6	76.3	29.5	750.8	1 941.9	368.4	952.9
Charleston city	57 287	63 968	71 505	28 111	28 027	27 153	79.2	30.6	76.3	29.5	750.8	1 941.9	368.4	952.9
Not in central city	193 167	205 627	185 635	81 520	76 546	60 943	3 188.1	1 230.9	3 159.7	1 220.0	61.1	158.3	25.8	66.8
Kanawha County	207 619	231 414	229 515	92 747	90 823	78 999	2 359.7	911.1	2 339.2	903.2	88.8	229.9	39.6	102.7
Putnam County	42 835	38 181	27 625	16 884	13 750	9 097	907.6	350.4	896.8	346.3	47.8	123.7	18.8	48.8
Charlotte-Gastonia-Rock Hill, NC-SC MSA	1 162 093	r971 447	840 347	472 913	r364 085	268 987	8 922.5	3 445.0	8 750.5	3 378.6	132.8	344.0	54.0	140.0
In central city	522 005	r398 019	322 588	221 025	r154 512	106 196	632.5	244.2	630.6	243.5	827.8	2 143.8	350.5	907.7
Not in central city	640 088	r573 428	517 759	251 888	r209 573	162 791	8 290.0	3 200.8	8 119.9	3 135.1	78.8	204.2	31.0	80.3
North Carolina (pt.)	1 030 596	r864 727	755 131	422 475	r327 114	242 658	7 120.4	2 749.2	6 982.7	2 696.0	147.6	382.3	60.5	156.7
In central city	480 362	r362 692	288 742	205 343	r142 212	96 042	572.4	221.0	570.7	220.3	841.7	2 180.5	359.8	932.1
Charlotte city	395 934	r315 474	241 420	170 430	r124 444	80 752	452.2	174.6	451.3	174.3	877.3	2 271.6	377.6	977.8
Gastonia city	54 732	r47 218	47 322	22 196	r17 768	15 290	79.1	30.5	78.7	30.4	695.5	1 800.4	282.0	730.1
Kannapolis city	29 696	...	...	12 717	...	...	41.1	15.9	40.7	15.7	729.6	1 891.5	312.5	810.0
Not in central city	550 234	r502 035	466 389	217 132	r184 902	146 616	6 548.0	2 528.2	6 412.0	2 475.7	85.8	222.3	33.9	87.7
Cabarrus County	98 935	85 895	74 629	39 713	32 468	24 436	945.4	365.0	943.9	364.4	104.8	271.5	42.1	109.0
Gaston County	175 093	162 568	148 415	69 133	59 205	46 165	942.4	363.8	923.4	356.5	189.6	491.1	74.9	193.9
Lincoln County	50 319	42 372	32 682	20 189	16 166	10 664	795.3	307.1	773.9	298.8	65.0	168.4	26.1	67.6
Mecklenburg County	511 433	404 270	354 656	216 416	156 134	114 974	1 423.8	549.7	1 366.0	527.4	374.4	969.7	158.4	410.3
Rowan County	110 605	99 186	90 035	46 264	39 049	29 796	1 356.9	523.9	1 324.5	511.4	83.5	216.3	34.9	90.5
Union County	84 211	r70 436	54 714	30 760	r24 092	16 623	1 656.7	639.6	1 650.9	637.4	51.0	132.1	18.6	48.3
South Carolina (pt.)	131 497	106 720	85 216	50 438	36 971	26 329	1 802.0	695.8	1 767.8	682.5	74.4	192.7	28.5	73.9
In central city	41 643	r35 327	33 846	15 682	r12 300	10 154	60.0	23.2	60.0	23.2	694.1	1 795.0	261.4	675.9
Rock Hill city	41 643	r35 327	33 846	15 682	r12 300	10 154	60.0	23.2	60.0	23.2	694.1	1 795.0	261.4	675.9
Not in central city	89 854	r71 393	51 370	34 756	r24 671	16 175	1 742.0	672.6	1 707.8	659.4	52.6	136.3	20.4	52.7
York County	131 497	106 720	85 216	50 438	36 971	26 329	1 802.0	695.8	1 767.8	682.5	74.4	192.7	28.5	73.9
Charlottesville, VA MSA	131 107	113 568	89 529	51 932	43 248	30 152	3 065.8	1 183.7	3 048.6	1 177.1	43.0	111.4	17.0	44.1
In central city	40 341	39 916	38 880	16 785	15 998	14 291	26.6	10.3	26.6	10.3	1 516.6	3 916.6	631.0	1 629.6
Charlottesville city	40 341	39 916	38 880	16 785	15 998	14 291	26.6	10.3	26.6	10.3	1 516.6	3 916.6	631.0	1 629.6
Not in central city	90 766	73 652	50 649	35 147	27 250	15 861	3 039.2	1 173.5	3 022.0	1 166.8	30.0	77.8	11.6	30.1
Albemarle County	68 040	55 783	37 780	25 958	20 363	11 738	1 881.0	726.2	1 871.9	722.8	36.3	94.1	13.9	35.9
Fluvanna County	12 429	10 244	7 621	5 035	3 828	2 496	751.7	290.2	744.4	287.4	16.7	43.2	6.8	17.5
Greene County	10 297	7 625	5 248	4 154	3 059	1 627	406.6	157.0	405.6	156.6	25.4	65.8	10.2	26.5
Charlottesville city	40 341	39 916	38 880	16 785	15 998	14 291	26.6	10.3	26.6	10.3	1 516.6	3 916.6	631.0	1 629.6
Chattanooga, TN-GA MSA	433 210	r426 443	370 857	181 276	r161 092	124 383	5 540.3	2 139.1	5 414.7	2 090.6	80.0	207.2	33.5	86.7
In central city	152 466	r169 514	119 923	69 601	r66 551	43 885	327.2	126.3	306.7	118.4	497.1	1 287.7	226.9	587.8
Not in central city	280 744	r256 929	250 934	111 675	r94 541	80 498	5 213.1	2 012.8	5 108.0	1 972.2	55.0	142.4	21.9	56.6
Georgia (pt.)	113 951	105 779	88 872	45 107	38 612	28 215	2 029.3	783.5	2 026.5	782.4	56.2	145.6	22.3	57.7
In central city	–	–	–	–	–	–	–	–	–	–	–	–	–	–
Not in central city	113 951	256 975	88 872	45 107	38 612	28 215	2 029.3	783.5	2 026.5	782.4	56.2	145.6	22.3	57.7
Catoosa County	42 464	36 991	28 271	16 762	13 401	8 807	421.3	162.7	420.2	162.2	101.1	261.8	39.9	103.3
Dade County	13 147	12 318	9 910	4 998	4 293	2 993	450.9	174.1	450.5	173.9	29.2	75.6	11.1	28.7
Walker County	58 340	56 470	50 691	23 347	20 918	16 415	1 157.1	446.7	1 155.9	446.3	50.5	130.7	20.2	52.3
Tennessee (pt.)	319 259	r320 664	281 985	136 169	r122 480	96 168	3 511.0	1 355.6	3 388.2	1 308.2	94.2	244.0	40.2	104.1
In central city	152 466	r169 514	119 923	69 601	r66 551	43 885	327.2	126.3	306.7	118.4	497.1	1 287.7	226.9	587.8
Chattanooga city	152 466	r169 514	119 923	69 601	r66 551	43 885	327.2	126.3	306.7	118.4	497.1	1 287.7	226.9	587.8
Not in central city	166 793	r151 150	162 062	66 568	r55 929	52 283	3 183.8	1 229.3	3 081.5	1 189.8	54.1	140.2	21.6	55.9
Hamilton County	285 536	r287 643	255 077	122 588	r110 287	87 603	1 491.2	575.8	1 405.1	542.5	203.2	526.3	87.2	226.0
Marion County	24 860	24 416	20 577	10 011	9 031	6 562	1 330.7	513.8	1 294.6	499.8	19.2	49.7	7.7	20.0
Sequatchie County	8 863	8 605	6 331	3 570	3 162	2 003	689.0	266.0	688.6	265.9	12.9	33.3	5.2	13.4
Cheyenne, WY MSA	73 142	68 649	56 360	30 507	27 390	19 437	6 961.5	2 687.8	6 957.4	2 686.2	10.5	27.2	4.4	11.4
In central city	50 008	47 283	41 254	21 859	19 608	14 940	48.9	18.9	48.7	18.8	1 026.9	2 660.0	448.9	1 162.7
Cheyenne city	50 008	47 283	41 254	21 859	19 608	14 940	48.9	18.9	48.7	18.8	1 026.9	2 660.0	448.9	1 162.7
Not in central city	23 134	21 366	15 106	8 648	7 782	4 497	6 912.6	2 669.0	6 908.7	2 667.5	3.3	8.7	1.3	3.2
Laramie County	73 142	68 649	56 360	30 507	27 390	19 437	6 961.5	2 687.8	6 957.4	2 686.2	10.5	27.2	4.4	11.4
Chicago-Gary-Lake County, IL-IN-WI CMSA	8 065 633	r7 937 290	7 778 948	3 105 919	r2 940 269	2 542 739	20 668.4	7 980.1	14 552.8	5 618.8	554.2	1 435.5	213.4	552.8
In central city	3 562 954	r3 808 301	4 220 871	1 425 835	r1 468 793	1 477 190	1 263.6	487.9	1 200.6	463.6	2 967.6	7 685.4	1 187.6	3 075.6
Not in central city	4 502 679	r4 128 989	3 558 077	1 680 084	r1 471 476	1 065 549	19 404.8	7 492.2	13 352.2	5 155.3	337.2	873.4	125.8	325.9
Illinois (pt.)	7 332 926	r7 171 420	7 027 664	2 824 403	r2 664 859	2 310 249	15 741.2	6 077.7	11 475.8	4 430.8	639.0	1 655.0	246.1	637.4
In central city	3 247 828	r3 445 148	3 811 686	1 300 148	r1 333 896	1 346 721	945.3	365.0	924.2	356.8	3 514.2	9 102.7	1 406.8	3 643.9
Not in central city	4 085 098	r3 726 272	3 215 978	1 524 255	r1 330 963	963 528	14 795.9	5 712.7	10 551.5	4 074.0	387.2	1 002.7	144.5	374.1
Indiana (pt.)	604 526	r642 733	633 367	230 254	r227 904	193 380	2 973.4	1 148.0	2 370.5	915.2	255.0	660.5	97.1	251.6
In central city	234 774	r285 468	330 380	94 490	r105 486	105 597	253.2	97.8	220.6	85.2	1 064.3	2 755.6	428.3	1 109.0
Not in central city	369 752	r357 265	302 987	135 764	r122 418	87 783	2 720.1	1 050.2	2 149.9	830.1	172.0	445.4	63.1	163.6
Wisconsin (pt.)	128 181	123 137	117 917	51 262	47 506	39 110	1 953.8	754.4	706.6	272.8	181.4	469.9	72.5	187.9
In central city	80 352	77 685	78 805	31 197	29 411	24 872	65.0	25.1	55.8	21.5	1 440.0	3 737.3	559.1	1 451.0
Not in central city	47 829	45 452	39 112	20 065	18 095	14 238	1 888.8	729.3	650.8	251.3	73.5	190.3	30.8	79.8

TIPSII [UPF] GPH21 CENSUS90 71583900 08/27/93 11:03 AM MACHINE: C DATA:CENSUS90*PH211IPSDA00. 08/26/93 14:50:22 TAPE: NONE FRAME: 613
TSF:CENSUS90*92. 08/26/93 14:51:46 UTF:CENSUS90*93. 08/26/93 14:51:47 META:CENSUS90*PH211TABLES00. 08/26/93 15:23:55

Table 48. Population and Housing Units, 1970 to 1990; Land Area and Density for Metropolitan Area: 1990—Con.

[For information concerning historical counts, see "User Notes." MA's are as defined for the 1990 census. Counts relate to component parts as defined at each census. Density is computed using land area. For definitions of terms and meanings of symbols, see text]

Metropolitan Area	Population			Housing units			1990 area measurements				1990 density			
							Total area		Land area		Population per—		Housing units per—	
	1990	1980	1970	1990	1980	1970	Square kilometers	Square miles	Square kilometers	Square miles	Square kilometer	Square mile	Square kilometer	Square mile
METROPOLITAN AREA—Con.														
Aurora--Elgin, IL PMSA	356 884	315 607	277 379	125 243	111 065	84 862	2 193.2	846.8	2 179.1	841.4	163.8	424.2	57.5	148.9
In central city	146 380	r132 258	124 733	51 992	r49 214	41 030	100.2	38.7	98.5	38.0	1 486.1	3 852.1	527.8	1 368.2
Aurora city (pt.)	84 770	79 610	74 389	29 572	28 556	24 329	57.8	22.3	56.8	21.9	1 492.4	3 870.8	520.6	1 350.3
Elgin city (pt.)	61 610	r52 648	50 344	22 420	r20 658	16 701	42.4	16.4	41.6	16.1	1 481.0	3 826.7	538.9	1 392.5
Not in central city	210 504	r183 349	152 646	73 251	r61 851	43 832	2 093.1	808.1	2 080.7	803.3	101.2	262.0	35.2	91.2
Kane County	317 471	278 405	251 005	111 496	98 547	77 088	1 357.5	524.1	1 348.6	520.7	235.4	609.7	82.7	214.1
Kendall County	39 413	37 202	26 374	13 747	12 518	7 774	835.8	322.7	830.5	320.7	47.5	122.9	16.6	42.9
Chicago, IL PMSA	6 069 974	r6 060 383	6 093 287	2 380 355	r2 282 006	2 032 780	6 689.8	2 582.9	4 880.2	1 884.3	1 243.8	3 221.3	487.8	1 263.3
In central city	2 920 242	3 128 507	3 495 717	1 185 388	1 221 724	1 251 364	695.6	268.6	677.1	261.4	4 312.9	11 171.5	1 750.7	4 534.8
Aurora city (pt.)	14 811	1 683	...	6 049	857	...	30.5	11.8	29.9	11.6	495.4	1 276.8	202.3	521.5
Chicago city	2 783 726	3 005 072	3 369 357	1 133 039	1 174 706	1 209 418	606.3	234.1	588.5	227.2	4 730.2	12 252.3	1 925.3	4 987.0
Chicago Heights city	33 072	37 026	40 900	11 620	12 730	12 340	23.4	9.0	23.4	9.0	1 413.3	3 674.7	496.6	1 291.1
Elgin city (pt.)	15 400	11 020	5 347	5 516	4 136	1 733	15.4	5.9	15.2	5.9	1 013.2	2 610.2	362.9	934.9
Evanston city	73 233	73 706	80 113	29 164	29 295	27 873	20.1	7.8	20.1	7.8	3 643.4	9 388.8	1 450.9	3 739.0
Not in central city	3 149 732	r2 931 876	2 597 570	1 194 967	r1 060 282	781 416	5 994.2	2 314.4	4 203.2	1 622.8	749.4	1 940.9	284.3	736.4
Cook County	5 105 067	r5 253 628	5 493 766	2 021 833	r1 994 211	1 855 373	4 234.4	1 634.9	2 449.3	945.7	2 084.3	5 398.2	825.5	2 137.9
DuPage County	781 666	r658 858	487 966	292 537	r234 819	141 119	872.5	336.9	866.2	334.4	902.4	2 337.5	337.7	874.8
McHenry County	183 241	147 897	111 555	65 985	52 976	36 288	1 583.0	611.2	1 564.7	604.1	117.1	303.3	42.2	109.2
Gary--Hammond, IN PMSA	604 526	r642 733	633 367	230 254	r227 904	193 380	2 973.4	1 148.0	2 370.5	915.2	255.0	660.5	97.1	251.6
In central city	234 774	r285 468	330 380	94 490	r105 486	105 597	253.2	97.8	220.6	85.2	1 064.3	2 755.6	428.3	1 109.0
East Chicago city	33 892	39 786	46 982	13 484	14 934	15 664	40.5	15.6	31.0	12.0	1 093.3	2 824.3	435.0	1 123.7
Gary city	116 646	r151 968	175 415	47 082	r54 449	54 252	148.3	57.3	130.1	50.2	896.6	2 323.6	361.9	937.9
Hammond city	84 236	93 714	107 983	33 924	36 103	35 681	64.5	24.9	59.4	22.9	1 418.1	3 678.4	571.1	1 481.4
Not in central city	369 752	r357 265	302 987	135 764	r122 418	87 783	2 720.1	1 050.2	2 149.9	830.1	172.0	445.4	63.1	163.6
Lake County	475 594	r522 917	546 253	183 014	r186 375	167 175	1 622.3	626.4	1 287.3	497.0	369.5	956.9	142.2	368.2
Porter County	128 932	119 816	87 114	47 240	41 529	26 205	1 351.1	521.6	1 083.2	418.2	119.0	308.3	43.6	113.0
Joliet, IL PMSA	389 650	355 042	274 360	135 522	121 283	82 159	3 314.9	1 279.9	3 256.7	1 257.4	119.6	309.9	41.6	107.8
In central city	76 836	77 956	78 827	29 043	29 816	26 167	72.7	28.1	72.0	27.8	1 067.2	2 763.9	403.4	1 044.7
Joliet city	76 836	77 956	78 827	29 043	29 816	26 167	72.7	28.1	72.0	27.8	1 067.2	2 763.9	403.4	1 044.7
Not in central city	312 814	277 086	195 533	106 479	91 467	55 992	3 242.2	1 251.8	3 184.6	1 229.6	98.2	254.4	33.4	86.6
Grundy County	32 337	30 582	26 535	12 652	11 529	8 831	1 114.8	430.4	1 088.2	420.1	29.7	77.0	11.6	30.1
Will County	357 313	324 460	247 825	122 870	109 754	73 328	2 200.1	849.4	2 168.5	837.3	164.8	426.7	56.7	146.7
Kenosha, WI PMSA	128 181	123 137	117 917	51 262	47 506	39 110	1 953.8	754.4	706.6	272.8	181.4	469.9	72.5	187.9
In central city	80 352	77 685	78 805	31 197	29 411	24 872	65.0	25.1	55.8	21.5	1 440.0	3 737.3	559.1	1 451.0
Kenosha city	80 352	77 685	78 805	31 197	29 411	24 872	65.0	25.1	55.8	21.5	1 440.0	3 737.3	559.1	1 451.0
Not in central city	47 829	45 452	39 112	20 065	18 095	14 238	1 888.8	729.3	650.8	251.3	73.5	190.3	30.8	79.8
Kenosha County	128 181	123 137	117 917	51 262	47 506	39 110	1 953.8	754.4	706.6	272.8	181.4	469.9	72.5	187.9
Lake County, IL PMSA	516 418	r440 388	382 638	183 283	r150 505	110 448	3 543.2	1 368.0	1 159.8	447.8	445.3	1 153.2	158.0	409.3
In central city	104 370	106 427	112 409	33 725	33 142	28 160	76.9	29.7	76.6	29.6	1 362.5	3 526.0	440.3	1 139.4
North Chicago city	34 978	38 774	47 275	7 925	7 463	6 425	19.3	7.4	19.2	7.4	1 821.8	4 726.8	412.8	1 070.9
Waukegan city	69 392	67 653	65 134	25 800	25 679	21 735	57.6	22.2	57.4	22.2	1 208.9	3 125.8	449.5	1 162.2
Not in central city	412 048	r333 961	270 229	149 558	r117 363	82 288	3 466.4	1 338.4	1 083.1	418.2	380.4	985.3	138.1	357.6
Lake County	516 418	r440 388	382 638	183 283	r150 505	110 448	3 543.2	1 368.0	1 159.8	447.8	445.3	1 153.2	158.0	409.3
Chico, CA MSA	182 120	143 851	101 969	76 115	61 360	38 110	4 344.0	1 677.2	4 246.6	1 639.6	42.9	111.1	17.9	46.4
In central city	40 079	r26 716	19 580	16 295	r11 156	6 583	58.2	22.5	58.1	22.4	689.8	1 789.2	280.5	727.5
Chico city	40 079	(NA)	(NA)	16 295	(NA)	(NA)	58.2	22.5	58.1	22.4	689.8	1 789.2	280.5	727.5
Not in central city	142 041	r117 135	82 389	59 820	r50 204	31 527	4 285.8	1 654.8	4 188.4	1 617.2	33.9	87.8	14.3	37.0
Butte County	182 120	143 851	101 969	76 115	61 360	38 110	4 344.0	1 677.2	4 246.6	1 639.6	42.9	111.1	17.9	46.4
Cincinnati-Hamilton, OH-KY-IN CMSA	1 744 124	r1 660 257	1 613 414	692 729	r623 880	523 001	6 828.3	2 636.4	6 714.0	2 592.3	259.8	672.8	103.2	267.2
In central city	471 430	r492 317	570 146	213 835	r215 420	212 383	309.8	119.6	304.0	117.4	1 550.8	4 015.6	703.4	1 821.4
Not in central city	1 272 694	r1 167 940	1 043 268	478 894	r408 460	310 618	6 518.5	2 516.8	6 410.0	2 474.9	198.5	514.2	74.7	193.5
Indiana (pt.)	38 835	34 291	29 430	14 532	12 412	9 624	795.3	307.1	790.6	305.2	49.1	127.2	18.4	47.6
In central city	–	–	–	–	–	–	–	–	–	–	–	–	–	–
Not in central city	38 835	34 291	29 430	14 532	12 412	9 624	795.3	307.1	790.6	305.2	49.1	127.2	18.4	47.6
Kentucky (pt.)	283 486	266 217	250 956	110 472	97 579	80 458	1 505.8	581.4	1 451.5	560.4	195.3	505.9	76.1	197.1
In central city	–	–	–	–	–	–	–	–	–	–	–	–	–	–
Not in central city	283 486	266 217	250 956	110 472	97 579	80 458	1 505.8	581.4	1 451.5	560.4	195.3	505.9	76.1	197.1
Ohio (pt.)	1 421 803	r1 359 749	1 333 028	567 725	r513 889	432 919	4 527.1	1 747.9	4 472.0	1 726.6	317.9	823.5	127.0	328.8
In central city	471 430	r492 317	570 146	213 835	r215 420	212 383	309.8	119.6	304.0	117.4	1 550.8	4 015.6	703.4	1 821.4
Not in central city	950 373	r867 432	762 882	353 890	r298 469	220 536	4 217.4	1 628.3	4 167.9	1 609.2	228.0	590.6	84.9	219.9
Cincinnati, OH-KY-IN PMSA	1 452 645	r1 401 470	1 387 207	582 376	r531 352	453 717	5 610.3	2 166.1	5 503.7	2 125.0	263.9	683.6	105.8	274.1
In central city	364 071	r385 409	453 514	169 100	r172 635	172 768	204.2	78.8	200.1	77.3	1 819.4	4 709.8	845.1	2 187.6
Not in central city	1 088 574	r1 016 061	933 693	413 276	r358 717	280 949	5 406.1	2 087.3	5 303.6	2 047.7	205.3	531.6	77.9	201.8
Indiana (pt.)	38 835	34 291	29 430	14 532	12 412	9 624	795.3	307.1	790.6	305.2	49.1	127.2	18.4	47.6
In central city	–	–	–	–	–	–	–	–	–	–	–	–	–	–
Not in central city	38 835	34 291	29 430	14 532	12 412	9 624	795.3	307.1	790.6	305.2	49.1	127.2	18.4	47.6
Dearborn County	38 835	34 291	29 430	14 532	12 412	9 624	795.3	307.1	790.6	305.2	49.1	127.2	18.4	47.6
Kentucky (pt.)	283 486	266 217	250 956	110 472	97 579	80 458	1 505.8	581.4	1 451.5	560.4	195.3	505.9	76.1	197.1
In central city	–	–	–	–	–	–	–	–	–	–	–	–	–	–
Not in central city	283 486	266 217	250 956	110 472	97 579	80 458	1 505.8	581.4	1 451.5	560.4	195.3	505.9	76.1	197.1

TIPSII [UPF] GPH21 CENSUS90 71583900 08/27/93 11:03 AM MACHINE: C DATA:CENSUS90*PH21TIPSDA00. 08/26/93 14:50:22 TAPE: NONE FRAME: 614
TSF:CENSUS90*92. 08/26/93 14:51:46 UTF:CENSUS90*93. 08/26/93 14:51:47 META:CENSUS90*PH21TABLES00. 08/26/93 15:23:55

Table 48. **Population and Housing Units, 1970 to 1990; Land Area and Density for Metropolitan Area: 1990**—Con.

[For information concerning historical counts, see "User Notes." MA's are as defined for the 1990 census. Counts relate to component parts as defined at each census. Density is computed using land area. For definitions of terms and meanings of symbols, see text]

Metropolitan Area	Population			Housing units			1990 area measurements				1990 density			
							Total area		Land area		Population per—		Housing units per—	
	1990	1980	1970	1990	1980	1970	Square kilometers	Square miles	Square kilometers	Square miles	Square kilometer	Square mile	Square kilometer	Square mile
METROPOLITAN AREA—Con.														
Cincinnati, OH-KY-IN PMSA—Con.														
Boone County	57 589	45 842	32 812	21 476	16 070	9 853	665.6	257.0	637.8	246.3	90.3	233.8	33.7	87.2
Campbell County	83 866	83 317	88 704	32 910	30 268	28 150	413.0	159.4	392.6	151.6	213.6	553.2	83.8	217.1
Kenton County	142 031	137 058	129 440	56 086	51 241	42 455	427.3	165.0	421.1	162.6	337.3	873.5	133.2	344.9
Ohio (pt.)	1 130 324	r1 100 962	1 106 821	457 372	r421 361	363 635	3 309.2	1 277.7	3 261.6	1 259.3	346.6	897.6	140.2	363.2
In central city	364 071	r385 409	453 514	169 100	r172 635	172 768	204.2	78.8	200.1	77.3	1 819.4	4 709.8	845.1	2 187.6
Cincinnati city	364 040	r385 409	453 514	169 088	r172 635	172 768	204.1	78.8	200.0	77.2	1 820.2	4 715.5	845.4	2 190.3
Middletown city (pt.)	31	...	...	12	...	...	.1	–	.1	–	310.0	–	120.0	–
Not in central city	766 253	r715 553	653 307	288 272	r248 726	190 867	3 105.0	1 198.8	3 061.6	1 182.1	250.3	648.2	94.2	243.9
Clermont County	150 187	128 483	95 372	55 315	44 760	27 530	1 185.5	457.7	1 170.8	452.1	128.3	332.2	47.2	122.4
Hamilton County	866 228	r873 203	925 944	361 421	r343 309	311 938	1 069.2	412.8	1 055.1	407.4	821.0	2 126.2	342.5	887.1
Warren County	113 909	99 276	85 505	40 636	33 292	24 167	1 054.5	407.1	1 035.7	399.9	110.0	284.8	39.2	101.6
Hamilton--Middletown, OH PMSA	291 479	258 787	226 207	110 353	92 528	69 284	1 217.9	470.2	1 210.3	467.3	240.8	623.8	91.2	236.2
In central city	107 359	106 908	116 632	44 735	42 785	39 615	105.5	40.7	104.0	40.1	1 032.3	2 677.3	430.1	1 115.6
Hamilton city	61 368	63 189	67 865	25 362	24 951	22 950	52.9	20.4	51.7	20.0	1 187.0	3 068.4	490.6	1 268.1
Middletown city (pt.)	45 991	43 719	48 767	19 373	17 834	16 665	52.6	20.3	52.2	20.2	881.1	2 276.8	371.1	959.1
Not in central city	184 120	151 879	109 575	65 618	49 743	29 669	1 112.4	429.5	1 106.4	427.2	166.4	431.0	59.3	153.6
Butler County	291 479	258 787	226 207	110 353	92 528	69 284	1 217.9	470.2	1 210.3	467.3	240.8	623.8	91.2	236.2
Clarksville-Hopkinsville, TN-KY MSA	169 439	150 220	118 945	60 662	50 919	35 042	3 283.9	1 267.9	3 264.8	1 260.5	51.9	134.4	18.6	48.1
In central city	105 303	82 095	53 114	39 878	29 940	18 502	243.4	94.0	241.9	93.4	435.3	1 127.4	164.9	427.0
Not in central city	64 136	68 125	65 831	20 784	20 979	16 540	3 040.5	1 173.9	3 022.9	1 167.1	21.2	55.0	6.9	17.8
Kentucky (pt.)	68 941	66 878	56 224	23 429	21 195	16 227	1 875.3	724.1	1 868.3	721.4	36.9	95.6	12.5	32.5
In central city	29 809	27 318	21 395	12 236	10 528	7 643	52.7	20.3	52.7	20.3	565.6	1 468.4	232.2	602.8
Hopkinsville city	29 809	27 318	21 395	12 236	10 528	7 643	52.7	20.3	52.7	20.3	565.6	1 468.4	232.2	602.8
Not in central city	39 132	39 560	34 829	11 193	10 667	8 584	1 822.6	703.7	1 815.7	701.0	21.6	55.8	6.2	16.0
Christian County	68 941	66 878	56 224	23 429	21 195	16 227	1 875.3	724.1	1 868.3	721.4	36.9	95.6	12.5	32.5
Tennessee (pt.)	100 498	83 342	62 721	37 233	29 724	18 815	1 408.6	543.9	1 396.4	539.2	72.0	186.4	26.7	69.1
In central city	75 494	54 777	31 719	27 642	19 412	10 859	190.8	73.7	189.3	73.1	398.8	1 032.7	146.0	378.1
Clarksville city	75 494	54 777	31 719	27 642	19 412	10 859	190.8	73.7	189.3	73.1	398.8	1 032.7	146.0	378.1
Not in central city	25 004	28 565	31 002	9 591	10 312	7 956	1 217.9	470.2	1 207.2	466.1	20.7	53.6	7.9	20.6
Montgomery County	100 498	83 342	62 721	37 233	29 724	18 815	1 408.6	543.9	1 396.4	539.2	72.0	186.4	26.7	69.1
Cleveland--Akron--Lorain, OH CMSA	2 759 823	2 834 062	2 999 811	1 122 697	1 077 959	967 098	12 708.6	4 906.8	7 536.9	2 910.0	366.2	948.4	149.0	385.8
In central city	913 084	999 868	1 219 151	391 777	406 753	418 478	530.7	204.9	515.4	199.0	1 771.6	4 588.4	760.1	1 968.7
Not in central city	1 846 739	1 834 194	1 780 660	730 920	671 206	548 620	12 177.9	4 701.9	7 021.6	2 711.0	263.0	681.2	104.1	269.6
Akron, OH PMSA	657 575	660 328	679 239	263 776	247 896	214 278	2 401.5	927.2	2 344.5	905.2	280.5	726.4	112.5	291.4
In central city	279 477	293 092	336 660	117 378	117 592	113 674	204.9	79.1	203.3	78.5	1 374.7	3 560.2	577.4	1 495.3
Akron city	223 019	237 177	275 425	96 372	96 682	95 785	162.0	62.6	161.1	62.2	1 384.4	3 585.5	598.2	1 549.4
Barberton city	27 623	29 751	33 052	11 731	11 705	10 987	20.2	7.8	19.7	7.6	1 402.2	3 634.6	595.5	1 543.6
Kent city	28 835	26 164	28 183	9 275	9 205	6 902	22.6	8.7	22.6	8.7	1 275.9	3 314.4	410.4	1 066.1
Not in central city	378 098	367 236	342 579	146 398	130 304	100 604	2 196.7	848.1	2 141.2	826.7	176.6	457.4	68.4	177.1
Portage County	142 585	135 856	125 868	52 299	47 530	35 038	1 313.5	507.1	1 275.4	492.4	111.8	289.6	41.0	106.2
Summit County	514 990	524 472	553 371	211 477	200 366	179 240	1 088.1	420.1	1 069.2	412.8	481.7	1 247.6	197.8	512.3
Cleveland, OH PMSA	1 831 122	1 898 825	2 063 729	758 984	734 110	676 904	7 916.3	3 056.5	3 916.6	1 512.2	467.5	1 210.9	193.8	501.9
In central city	505 616	573 822	750 879	224 311	239 557	264 090	212.6	82.1	199.5	77.0	2 534.4	6 566.4	1 124.4	2 913.1
Cleveland city	505 616	573 822	750 879	224 311	239 557	264 090	212.6	82.1	199.5	77.0	2 534.4	6 566.4	1 124.4	2 913.1
Not in central city	1 325 506	1 325 003	1 312 850	534 673	494 553	412 814	7 703.7	2 974.4	3 717.2	1 435.2	356.6	923.6	143.8	372.5
Cuyahoga County	1 412 140	1 498 400	1 720 835	604 538	596 637	577 483	3 226.2	1 245.6	1 186.9	458.3	1 189.8	3 081.3	509.3	1 319.1
Geauga County	81 129	74 474	62 977	27 922	24 286	17 878	1 058.6	408.7	1 046.7	404.1	77.5	200.8	26.7	69.1
Lake County	215 499	212 801	197 200	83 194	75 166	57 485	2 535.7	979.0	591.1	228.2	364.6	944.3	140.7	364.6
Medina County	122 354	113 150	82 717	43 330	38 021	24 058	1 095.9	423.1	1 091.8	421.6	112.1	290.2	39.7	102.8
Lorain--Elyria, OH PMSA	271 126	274 909	256 843	99 937	95 953	75 916	2 390.8	923.1	1 275.8	492.6	212.5	550.4	78.3	202.9
In central city	127 991	132 954	131 612	50 088	49 604	40 714	113.3	43.7	112.6	43.5	1 136.7	2 942.3	444.8	1 151.4
Elyria city	56 746	57 538	53 427	22 544	22 010	16 640	50.4	19.4	50.3	19.4	1 128.2	2 925.1	448.2	1 162.1
Lorain city	71 245	75 416	78 185	27 544	27 594	24 074	62.9	24.3	62.3	24.1	1 143.6	2 956.2	442.1	1 142.9
Not in central city	143 135	141 955	125 231	49 849	46 349	35 202	2 277.5	879.4	1 163.2	449.1	123.1	318.7	42.9	111.0
Lorain County	271 126	274 909	256 843	99 937	95 953	75 916	2 390.8	923.1	1 275.8	492.6	212.5	550.4	78.3	202.9
Colorado Springs, CO MSA	397 014	309 424	235 972	165 056	117 571	73 710	5 516.0	2 129.7	5 508.1	2 126.7	72.1	186.7	30.0	77.6
In central city	281 140	r215 105	135 517	124 442	r88 318	46 749	475.4	183.6	474.5	183.2	592.5	1 534.6	262.3	679.3
Colorado Springs city	281 140	r215 105	135 517	124 442	r88 318	46 749	475.4	183.6	474.5	183.2	592.5	1 534.6	262.3	679.3
Not in central city	115 874	r94 319	100 455	40 614	r29 253	26 961	5 040.5	1 946.1	5 033.7	1 943.5	23.0	59.6	8.1	20.9
El Paso County	397 014	309 424	235 972	165 056	117 571	73 710	5 516.0	2 129.7	5 508.1	2 126.7	72.1	186.7	30.0	77.6
Columbia, MO MSA	112 379	100 376	80 935	44 695	37 419	25 912	1 790.2	691.2	1 775.1	685.4	63.3	164.0	25.2	65.2
In central city	69 101	62 061	58 812	27 551	22 690	18 199	115.4	44.6	114.8	44.3	601.9	1 559.8	240.0	621.9
Columbia city	69 101	62 061	58 812	27 551	22 690	18 199	115.4	44.6	114.8	44.3	601.9	1 559.8	240.0	621.9
Not in central city	43 278	38 315	22 123	17 144	14 729	7 713	1 674.7	646.6	1 660.3	641.1	26.1	67.5	10.3	26.7
Boone County	112 379	100 376	80 935	44 695	37 419	25 912	1 790.2	691.2	1 775.1	685.4	63.3	164.0	25.2	65.2

TIPSII [UPF] GPH21 CENSUS90 71583900 08/27/93 11:03 AM MACHINE: C DATA:CENSUS90*PH211PSDA00. 08/26/93 14:50:22 TAPE: NONE FRAME: 615
TSF:CENSUS90*92. 08/26/93 14:51:46 UTF:CENSUS90*93. 08/26/93 14:51:47 META:CENSUS90*PH211TABLES00. 08/26/93 15:23:55

Table 48. Population and Housing Units, 1970 to 1990; Land Area and Density for Metropolitan Area: 1990—Con.

[For information concerning historical counts, see "User Notes." MA's are as defined for the 1990 census. Counts relate to component parts as defined at each census. Density is computed using land area. For definitions of terms and meanings of symbols, see text]

Metropolitan Area	Population			Housing units			1990 area measurements				1990 density			
							Total area		Land area		Population per—		Housing units per—	
	1990	1980	1970	1990	1980	1970	Square kilometers	Square miles	Square kilometers	Square miles	Square kilometer	Square mile	Square kilometer	Square mile
METROPOLITAN AREA—Con.														
Columbia, SC MSA	453 331	r409 953	322 880	177 120	r144 531	94 698	3 965.9	1 531.2	3 774.5	1 457.4	120.1	311.1	46.9	121.5
In central city	98 052	r101 229	113 542	36 928	r32 853	30 126	308.3	119.0	303.4	117.1	323.2	837.3	121.7	315.4
Columbia city	98 052	r101 229	113 542	36 928	r32 853	30 126	308.3	119.0	303.4	117.1	323.2	837.3	121.7	315.4
Not in central city	355 279	r308 724	209 338	140 192	r111 678	64 572	3 657.6	1 412.2	3 471.2	1 340.2	102.4	265.1	40.4	104.6
Lexington County	167 611	140 353	89 012	67 556	52 650	29 678	1 967.1	759.5	1 815.1	700.8	92.3	239.2	37.2	96.4
Richland County	285 720	r269 600	233 868	109 564	r91 881	65 020	1 998.8	771.7	1 959.4	756.5	145.8	377.7	55.9	144.8
Columbus, GA-AL MSA	243 072	239 196	238 584	93 643	84 874	72 928	2 899.9	1 119.7	2 865.2	1 106.3	84.8	219.7	32.7	84.6
In central city	178 681	169 441	155 028	70 657	63 565	53 290	572.0	220.9	559.8	216.1	319.2	826.8	126.2	327.0
Not in central city	64 391	69 755	83 556	22 986	21 309	19 638	2 327.9	898.8	2 305.4	890.1	27.9	72.3	10.0	25.8
Alabama (pt.)	46 860	47 356	45 394	19 633	17 855	14 111	1 676.9	647.4	1 660.5	641.1	28.2	73.1	11.8	30.6
In central city	–	–	–	–	–	–	–	–	–	–	–	–	–	–
Not in central city	46 860	47 356	45 394	19 633	17 855	14 111	1 676.9	647.4	1 660.5	641.1	28.2	73.1	11.8	30.6
Russell County	46 860	47 356	45 394	19 633	17 855	14 111	1 676.9	647.4	1 660.5	641.1	28.2	73.1	11.8	30.6
Georgia (pt.)	196 212	191 840	193 190	74 010	67 019	58 817	1 223.0	472.2	1 204.6	465.1	162.9	421.9	61.4	159.1
In central city	178 681	169 441	155 028	70 657	63 565	53 290	572.0	220.9	559.8	216.1	319.2	826.8	126.2	327.0
Columbus city (remainder)	178 681	169 441	155 028	70 657	63 565	53 290	572.0	220.9	559.8	216.1	319.2	826.8	126.2	327.0
Not in central city	17 531	22 399	38 162	3 353	3 454	5 527	651.0	251.4	644.8	249.0	27.2	70.4	5.2	13.5
Chattahoochee County	16 934	21 732	25 813	3 108	3 201	2 127	650.6	251.2	644.4	248.8	26.3	68.1	4.8	12.5
Muscogee County	179 278	170 108	167 377	70 902	63 818	56 690	572.4	221.0	560.2	216.3	320.0	828.8	126.6	327.8
Columbus, OH MSA	1 377 419	r1 243 827	1 149 432	559 446	r482 047	373 741	9 339.9	3 606.1	9 269.2	3 578.8	148.6	384.9	60.4	156.3
In central city	711 806	r641 174	614 772	311 805	r267 932	209 354	587.8	227.0	581.7	224.6	1 223.7	3 169.2	536.0	1 388.3
Columbus city	632 910	r565 021	540 025	278 084	r236 801	182 505	499.9	193.0	494.5	190.9	1 279.9	3 315.4	562.4	1 456.7
Lancaster city	34 507	34 953	32 911	14 754	14 004	11 720	40.6	15.7	40.5	15.7	852.0	2 197.9	364.3	939.7
Newark city	44 389	41 200	41 836	18 967	17 127	15 129	47.3	18.3	46.7	18.0	950.5	2 466.1	406.1	1 053.7
Not in central city	665 613	r602 653	534 660	247 641	r214 115	164 387	8 752.1	3 379.2	8 687.5	3 354.2	76.6	198.4	28.5	73.8
Delaware County	66 929	53 840	42 908	24 377	18 816	13 269	1 181.0	456.0	1 146.2	442.5	58.4	151.3	21.3	55.1
Fairfield County	103 461	93 678	73 301	39 014	33 883	24 866	1 317.2	508.6	1 309.9	505.7	79.0	204.6	29.8	77.1
Franklin County	961 437	r869 126	833 249	405 418	r347 234	271 253	1 407.3	543.3	1 398.5	540.0	687.5	1 780.4	289.9	750.8
Licking County	128 300	120 981	107 799	50 032	45 002	35 731	1 782.9	688.4	1 778.1	686.5	72.2	186.9	28.1	72.9
Madison County	37 068	33 004	28 318	12 621	11 361	8 703	1 206.9	466.0	1 205.0	465.2	30.8	79.7	10.5	27.1
Pickaway County	48 255	43 662	40 071	16 385	15 132	11 905	1 312.7	506.8	1 300.6	502.2	37.1	96.1	12.6	32.6
Union County	31 969	29 536	23 786	11 599	10 619	8 014	1 131.8	437.0	1 131.0	436.7	28.3	73.2	10.3	26.6
Corpus Christi, TX MSA	349 894	326 228	284 832	136 452	113 857	89 858	4 852.9	1 873.7	3 956.6	1 527.7	88.4	229.0	34.5	89.3
In central city	257 453	r232 134	204 525	100 205	r81 633	63 836	1 061.2	409.7	349.0	134.7	737.7	1 911.3	287.1	743.9
Corpus Christi city (pt.)	257 453	r232 134	204 525	100 205	r81 633	63 836	1 061.2	409.7	349.0	134.7	737.7	1 911.3	287.1	743.9
Not in central city	92 441	r94 094	80 307	36 247	r32 224	26 022	3 791.7	1 464.0	3 607.7	1 392.9	25.6	66.4	10.0	26.0
Nueces County	291 145	268 215	237 544	114 326	94 381	74 695	3 021.4	1 166.6	2 165.0	835.9	134.5	348.3	52.8	136.8
San Patricio County	58 749	58 013	47 288	22 126	19 476	15 163	1 831.4	707.1	1 791.7	691.8	32.8	84.9	12.3	32.0
Cumberland, MD-WV MSA	101 643	107 782	107 153	43 443	42 132	37 509	1 965.6	758.9	1 950.5	753.1	52.1	135.0	22.3	57.7
In central city	23 706	25 933	29 724	11 431	11 562	11 524	21.5	8.3	21.4	8.3	1 107.8	2 856.1	534.2	1 377.2
Not in central city	77 937	81 849	77 429	32 012	30 570	25 985	1 944.1	750.6	1 929.1	744.8	40.4	104.6	16.6	43.0
Maryland (pt.)	74 946	80 548	84 044	32 513	31 893	29 660	1 113.0	429.7	1 101.6	425.3	68.0	176.2	29.5	76.4
In central city	23 706	25 933	29 724	11 431	11 562	11 524	21.5	8.3	21.4	8.3	1 107.8	2 856.1	534.2	1 377.2
Cumberland city	23 706	25 933	29 724	11 431	11 562	11 524	21.5	8.3	21.4	8.3	1 107.8	2 856.1	534.2	1 377.2
Not in central city	51 240	54 615	54 320	21 082	20 331	18 136	1 091.6	421.4	1 080.2	417.1	47.4	122.8	19.5	50.5
Allegany County	74 946	80 548	84 044	32 513	31 893	29 660	1 113.0	429.7	1 101.6	425.3	68.0	176.2	29.5	76.4
West Virginia (pt.)	26 697	27 234	23 109	10 930	10 239	7 849	852.5	329.2	848.9	327.8	31.4	81.4	12.9	33.3
In central city	–	–	–	–	–	–	–	–	–	–	–	–	–	–
Not in central city	26 697	27 234	23 109	10 930	10 239	7 849	852.5	329.2	848.9	327.8	31.4	81.4	12.9	33.3
Mineral County	26 697	27 234	23 109	10 930	10 239	7 849	852.5	329.2	848.9	327.8	31.4	81.4	12.9	33.3
Dallas--Fort Worth, TX CMSA	3 885 415	r2 930 568	2 351 568	1 627 055	r1 152 511	799 420	18 653.2	7 202.0	18 045.8	6 967.5	215.3	557.6	90.2	233.5
In central city	1 937 524	r1 607 882	1 465 219	872 646	r674 338	516 010	2 305.2	890.0	2 167.2	836.8	894.0	2 315.4	402.7	1 042.8
Not in central city	1 947 891	r1 322 686	886 349	754 409	r478 173	283 410	16 348.0	6 312.0	15 878.7	6 130.8	122.7	317.7	47.5	123.1
Dallas, TX PMSA	2 553 362	r1 957 430	1 556 324	1 072 830	r772 251	529 873	12 068.9	4 659.8	11 579.9	4 471.0	220.5	571.1	92.6	240.0
In central city	1 228 184	r1 062 605	981 535	565 451	r452 955	346 450	1 321.3	510.1	1 208.0	466.4	1 016.7	2 633.3	468.1	1 212.4
Dallas city	1 006 877	r904 599	844 401	465 600	r390 566	303 328	996.8	384.9	886.8	342.4	1 135.4	2 940.6	525.0	1 359.8
Denton city	66 270	48 063	39 874	28 791	19 289	12 780	138.5	53.5	136.3	52.6	486.2	1 259.9	211.2	547.4
Fort Worth city (pt.)	–	(NA)	(NA)	1	(NA)	(NA)	9.7	3.7	9.7	3.7	–	–	.1	.3
Irving city	155 037	109 943	97 260	71 059	43 100	30 342	176.3	68.1	175.1	67.6	885.4	2 293.4	405.8	1 051.2
Not in central city	1 325 178	r894 825	574 789	507 379	r319 296	183 423	10 747.7	4 149.7	10 371.9	4 004.6	127.8	330.9	48.9	126.7
Collin County	264 036	144 576	66 920	103 827	51 164	23 945	2 294.5	885.9	2 195.6	847.7	120.3	311.5	47.3	122.5
Dallas County	1 852 810	r1 556 419	1 327 695	795 513	r625 108	451 473	2 354.0	908.9	2 278.9	879.9	813.0	2 105.7	349.1	904.1
Denton County	273 525	143 126	75 633	112 263	54 825	25 217	2 480.5	957.7	2 301.2	888.5	118.9	307.9	48.8	126.4
Ellis County	85 167	59 743	46 638	31 314	21 323	16 064	2 465.0	951.7	2 434.6	940.0	35.0	90.6	12.9	33.3
Kaufman County	52 220	r39 038	32 392	20 097	r14 303	10 681	2 089.8	806.9	2 036.1	786.1	25.6	66.4	9.9	25.6
Rockwall County	25 604	14 528	7 046	9 816	5 528	2 493	385.2	148.7	333.6	128.8	76.8	198.8	29.4	76.2

TIPSII [UPF] GPH21 CENSUS90 71583900 08/27/93 11:03 AM MACHINE: C DATA:CENSUS90*PH211PSDA00. 08/26/93 14:50:22 TAPE: NONE FRAME: 616
TSF:CENSUS90*92. 08/26/93 14:51:46 UTF:CENSUS90*93. 08/26/93 14:51:47 META:CENSUS90*PH211TABLES00. 08/26/93 15:23:55

Table 48. Population and Housing Units, 1970 to 1990; Land Area and Density for Metropolitan Area: 1990—Con.

[For information concerning historical counts, see "User Notes." MA's are as defined for the 1990 census. Counts relate to component parts as defined at each census. Density is computed using land area. For definitions of terms and meanings of symbols, see text]

Metropolitan Area	Population			Housing units			1990 area measurements				1990 density			
							Total area		Land area		Population per—		Housing units per—	
	1990	1980	1970	1990	1980	1970	Square kilometers	Square miles	Square kilometers	Square miles	Square kilometer	Square mile	Square kilometer	Square mile
METROPOLITAN AREA—Con.														
Fort Worth--Arlington, TX PMSA	1 332 053	973 138	795 244	554 225	380 260	269 547	6 584.3	2 542.2	6 466.0	2 496.5	206.0	533.6	85.7	222.0
In central city	709 340	545 277	483 684	307 195	221 383	169 560	983.9	379.9	959.2	370.4	739.5	1 915.1	320.3	829.4
Arlington city	261 721	160 113	90 229	112 767	65 352	30 450	249.1	96.2	240.9	93.0	1 086.4	2 814.2	468.1	1 212.5
Fort Worth city (pt.)	447 619	385 164	393 455	194 428	156 031	139 110	734.8	283.7	718.3	277.3	623.2	1 614.2	270.7	701.1
Not in central city	622 713	427 861	311 560	247 030	158 877	99 987	5 600.4	2 162.3	5 506.8	2 126.2	113.1	292.9	44.9	116.2
Johnson County	97 165	67 649	45 769	37 029	24 777	16 057	1 902.3	734.5	1 889.2	729.4	51.4	133.2	19.6	50.8
Parker County	64 785	44 609	33 888	26 044	17 715	11 766	2 357.3	910.1	2 340.3	903.6	27.7	71.7	11.1	28.8
Tarrant County	1 170 103	860 880	715 587	491 152	337 768	241 724	2 324.7	897.6	2 236.5	863.5	523.2	1 355.1	219.6	568.8
Danville, VA MSA	108 711	111 789	105 180	46 158	42 660	34 266	2 647.4	1 022.2	2 626.0	1 013.9	41.4	107.2	17.6	45.5
In central city	53 056	45 642	46 391	23 297	18 405	16 291	113.8	43.9	111.5	43.1	475.8	1 231.0	208.9	540.5
Danville city	53 056	45 642	46 391	23 297	18 405	16 291	113.8	43.9	111.5	43.1	475.8	1 231.0	208.9	540.5
Not in central city	55 655	66 147	58 789	22 861	24 255	17 975	2 533.6	978.2	2 514.5	970.9	22.1	57.3	9.1	23.5
Pittsylvania County	55 655	66 147	58 789	22 861	24 255	17 975	2 533.6	978.2	2 514.5	970.9	22.1	57.3	9.1	23.5
Danville city	53 056	45 642	46 391	23 297	18 405	16 291	113.8	43.9	111.5	43.1	475.8	1 231.0	208.9	540.5
Davenport-Rock Island-Moline, IA-IL MSA	350 861	r384 749	362 638	145 587	r144 971	121 108	4 519.6	1 745.0	4 423.6	1 708.0	79.3	205.4	32.9	85.2
In central city	179 087	r196 492	194 872	77 479	r77 239	68 174	246.4	95.1	237.1	91.5	755.3	1 957.2	326.8	846.8
Not in central city	171 774	r188 257	167 766	68 108	r67 732	52 934	4 273.2	1 649.9	4 186.5	1 616.4	41.0	106.3	16.3	42.1
Illinois (pt.)	199 882	r224 727	219 951	84 208	r85 207	74 711	3 307.0	1 276.8	3 237.6	1 250.0	61.7	159.9	26.0	67.4
In central city	83 754	r93 228	96 403	37 136	r36 945	34 708	81.9	31.6	78.2	30.2	1 071.0	2 773.3	474.9	1 229.7
Moline city	43 202	r46 407	46 237	19 235	r18 667	16 601	39.5	15.3	38.9	15.0	1 110.6	2 880.1	494.5	1 282.3
Rock Island city	40 552	r46 821	50 166	17 901	r18 278	18 107	42.4	16.4	39.2	15.1	1 034.5	2 685.6	456.7	1 185.5
Not in central city	116 128	r131 499	123 548	47 072	r48 262	40 003	3 225.1	1 245.2	3 159.4	1 219.9	36.8	95.2	14.9	38.6
Henry County	51 159	57 968	53 217	20 881	21 661	18 160	2 138.4	825.6	2 132.2	823.3	24.0	62.1	9.8	25.4
Rock Island County	148 723	r166 759	166 734	63 327	r63 546	56 551	1 168.6	451.2	1 105.4	426.8	134.5	348.5	57.3	148.4
Iowa (pt.)	150 979	160 022	142 687	61 379	59 764	46 397	1 212.6	468.2	1 186.0	457.9	127.3	329.7	51.8	134.0
In central city	95 333	103 264	98 469	40 343	40 294	33 466	164.5	63.5	158.9	61.4	600.0	1 552.7	253.9	657.1
Davenport city	95 333	103 264	98 469	40 343	40 294	33 466	164.5	63.5	158.9	61.4	600.0	1 552.7	253.9	657.1
Not in central city	55 646	56 758	44 218	21 036	19 470	12 931	1 048.2	404.7	1 027.1	396.6	54.2	140.3	20.5	53.0
Scott County	150 979	160 022	142 687	61 379	59 764	46 397	1 212.6	468.2	1 186.0	457.9	127.3	329.7	51.8	134.0
Dayton--Springfield, OH MSA	951 270	942 083	974 927	385 420	362 708	312 135	4 386.5	1 693.6	4 360.7	1 683.7	218.1	565.0	88.4	228.9
In central city	252 531	r266 099	324 964	109 932	r113 560	113 295	195.3	75.4	193.0	74.5	1 308.5	3 389.7	569.6	1 475.6
Dayton city	182 044	r193 536	243 023	80 370	r84 213	85 251	144.7	55.9	142.5	55.0	1 277.5	3 309.9	564.0	1 461.3
Springfield city	70 487	72 563	81 941	29 562	29 347	28 044	50.6	19.5	50.6	19.5	1 393.0	3 614.7	584.2	1 516.0
Not in central city	698 739	r675 984	649 963	275 488	r249 148	198 840	4 191.2	1 618.2	4 167.7	1 609.1	167.7	434.2	66.1	171.2
Clark County	147 548	150 236	157 115	58 377	56 398	50 071	1 045.9	403.8	1 036.1	400.0	142.4	368.9	56.3	145.9
Greene County	136 731	129 769	125 057	50 238	45 040	36 226	1 078.1	416.2	1 074.6	414.9	127.2	329.6	46.8	121.1
Miami County	93 182	90 381	84 342	35 985	33 688	27 792	1 059.8	409.2	1 054.2	407.0	88.4	228.9	34.1	88.4
Montgomery County	573 809	571 697	608 413	240 820	227 582	198 046	1 202.8	464.4	1 195.8	461.7	479.9	1 242.8	201.4	521.6
Daytona Beach, FL MSA	370 712	258 762	169 487	180 972	124 427	70 605	3 710.2	1 432.5	2 864.2	1 105.9	129.4	335.2	63.2	163.6
In central city	61 921	54 176	45 327	32 167	25 934	19 102	93.8	36.2	83.5	32.2	741.6	1 923.0	385.2	999.0
Daytona Beach city	61 921	54 176	45 327	32 167	25 934	19 102	93.8	36.2	83.5	32.2	741.6	1 923.0	385.2	999.0
Not in central city	308 791	204 586	124 160	148 805	98 493	51 503	3 616.4	1 396.3	2 780.7	1 073.6	111.0	287.6	53.5	138.6
Volusia County	370 712	258 762	169 487	180 972	124 427	70 605	3 710.2	1 432.5	2 864.2	1 105.9	129.4	335.2	63.2	163.6
Decatur, AL MSA	131 556	120 401	104 587	52 631	44 777	33 337	3 411.6	1 317.2	3 304.0	1 275.7	39.8	103.1	15.9	41.3
In central city	48 706	42 002	38 044	20 612	16 235	12 590	128.4	49.6	112.3	43.4	433.7	1 122.3	183.5	474.9
Decatur city (pt.)	48 706	42 002	38 044	20 612	16 235	12 590	128.4	49.6	112.3	43.4	433.7	1 122.3	183.5	474.9
Not in central city	82 850	78 399	66 543	32 019	28 542	20 747	3 283.2	1 267.7	3 191.7	1 232.3	26.0	67.2	10.0	26.0
Lawrence County	31 513	30 170	27 281	12 212	10 966	8 516	1 860.0	718.1	1 796.0	693.4	17.5	45.4	6.8	17.6
Morgan County	100 043	90 231	77 306	40 419	33 811	24 821	1 551.6	599.1	1 508.0	582.2	66.3	171.8	26.8	69.4
Decatur, IL MSA	117 206	131 375	125 010	50 049	51 607	42 683	1 516.2	585.4	1 503.6	580.6	78.0	201.9	33.3	86.2
In central city	83 885	r93 939	90 397	37 470	r38 401	32 122	107.2	41.4	96.0	37.1	873.8	2 261.1	390.3	1 010.0
Decatur city	83 885	r93 939	90 397	37 470	r38 401	32 122	107.2	41.4	96.0	37.1	873.8	2 261.1	390.3	1 010.0
Not in central city	33 321	r37 436	34 613	12 579	r13 206	10 561	1 409.0	544.0	1 407.6	543.5	23.7	61.3	8.9	23.1
Macon County	117 206	131 375	125 010	50 049	51 607	42 683	1 516.2	585.4	1 503.6	580.6	78.0	201.9	33.3	86.2
Denver--Boulder, CO CMSA	1 848 319	1 618 461	1 238 273	810 771	652 242	413 955	11 734.2	4 530.6	11 663.6	4 503.3	158.5	410.4	69.5	180.0
In central city	602 477	r612 313	604 757	296 386	r274 755	223 174	496.2	191.6	489.4	189.0	1 231.1	3 187.7	605.6	1 568.2
Not in central city	1 245 842	r1 006 148	633 516	514 385	r377 487	190 781	11 238.0	4 339.0	11 174.1	4 314.3	111.5	288.8	46.0	119.2
Boulder--Longmont, CO PMSA	225 339	189 625	131 889	94 621	74 638	44 307	1 946.1	751.4	1 923.0	742.5	117.2	303.5	49.2	127.4
In central city	134 867	119 627	90 079	56 750	46 633	29 409	95.0	36.7	92.4	35.7	1 459.6	3 777.8	614.2	1 589.6
Boulder city	83 312	76 685	66 870	36 270	30 287	21 632	61.0	23.5	58.4	22.6	1 426.6	3 686.4	621.1	1 604.9
Longmont city	51 555	42 942	23 209	20 480	16 346	7 777	34.0	13.1	34.0	13.1	1 516.3	3 935.5	602.4	1 563.4
Not in central city	90 472	69 998	41 810	37 871	28 005	14 898	1 851.1	714.7	1 830.5	706.8	49.4	128.0	20.7	53.6
Boulder County	225 339	189 625	131 889	94 621	74 638	44 307	1 946.1	751.4	1 923.0	742.5	117.2	303.5	49.2	127.4

TIPSII [UPF] GPH21 CENSUS90 71583900 08/27/93 11:03 AM MACHINE: C DATA:CENSUS90*PH21TIPSDA00. 08/26/93 14:50:22 TAPE: NONE FRAME: 617
TSF:CENSUS90*92. 08/26/93 14:51:46 UTF:CENSUS90*93. 08/26/93 14:51:47 META:CENSUS90*PH21TABLES00. 08/26/93 15:23:55

Table 48. Population and Housing Units, 1970 to 1990; Land Area and Density for Metropolitan Area: 1990—Con.

[For information concerning historical counts, see "User Notes." MA's are as defined for the 1990 census. Counts relate to component parts as defined at each census. Density is computed using land area. For definitions of terms and meanings of symbols, see text]

Metropolitan Area	Population			Housing units			1990 area measurements				1990 density			
							Total area		Land area		Population per—		Housing units per—	
	1990	1980	1970	1990	1980	1970	Square kilometers	Square miles	Square kilometers	Square miles	Square kilometer	Square mile	Square kilometer	Square mile
METROPOLITAN AREA—Con.														
Denver, CO PMSA	1 622 980	1 428 836	1 106 384	716 150	577 604	369 648	9 788.1	3 779.2	9 740.6	3 760.9	166.6	431.5	73.5	190.4
In central city	467 610	r492 686	514 678	239 636	r228 122	193 765	401.1	154.9	397.0	153.3	1 177.9	3 050.3	603.6	1 563.2
Denver city	467 610	r492 686	514 678	239 636	r228 122	193 765	401.1	154.9	397.0	153.3	1 177.9	3 050.3	603.6	1 563.2
Not in central city	1 155 370	r936 150	591 706	476 514	r349 482	175 883	9 386.9	3 624.3	9 343.6	3 607.6	123.7	320.3	51.0	132.1
Adams County	265 038	245 944	185 789	106 947	89 280	51 457	3 102.4	1 197.8	3 087.3	1 192.0	85.8	222.3	34.6	89.7
Arapahoe County	391 511	r293 300	162 142	168 665	r112 986	48 925	2 086.2	805.5	2 080.2	803.2	188.2	487.4	81.1	210.0
Denver County	467 610	r492 686	514 678	239 636	r228 122	193 765	401.1	154.9	397.0	153.3	1 177.9	3 050.3	603.6	1 563.2
Douglas County	60 391	25 153	8 407	22 291	8 674	2 681	2 182.9	842.8	2 176.0	840.2	27.8	71.9	10.2	26.5
Jefferson County	438 430	371 753	235 368	178 611	138 542	72 820	2 015.5	778.2	2 000.1	772.2	219.2	567.8	89.3	231.3
Des Moines, IA MSA	392 928	367 561	339 647	160 948	145 868	115 907	4 550.5	1 757.0	4 474.7	1 727.7	87.8	227.4	36.0	93.2
In central city	193 187	191 003	201 404	83 289	79 913	72 639	198.7	76.7	194.9	75.3	991.2	2 565.6	427.3	1 106.1
Des Moines city	193 187	191 003	201 404	83 289	79 913	72 639	198.7	76.7	194.9	75.3	991.2	2 565.6	427.3	1 106.1
Not in central city	199 741	176 558	138 243	77 659	65 955	43 268	4 351.8	1 680.2	4 279.7	1 652.4	46.7	120.9	18.1	47.0
Dallas County	29 755	29 513	26 085	11 812	11 555	9 146	1 532.7	591.8	1 519.0	586.5	19.6	50.7	7.8	20.1
Polk County	327 140	303 170	286 130	135 979	122 136	98 336	1 533.1	591.9	1 475.0	569.5	221.8	574.4	92.2	238.8
Warren County	36 033	34 878	27 432	13 157	12 177	8 425	1 484.7	573.2	1 480.7	571.7	24.3	63.0	8.9	23.0
Detroit--Ann Arbor, MI CMSA	4 665 236	r4 752 764	4 788 369	1 825 607	r1 738 255	1 508 393	14 592.0	5 634.0	13 405.0	5 175.7	348.0	901.4	136.2	352.7
In central city	1 331 712	r1 512 693	1 839 370	531 585	r588 409	637 077	586.3	226.4	562.0	217.0	2 369.6	6 136.9	945.9	2 449.7
Not in central city	3 333 524	r3 240 071	2 948 999	1 294 022	r1 149 846	871 316	14 005.7	5 407.6	12 842.9	4 958.7	259.6	672.3	100.8	261.0
Ann Arbor, MI PMSA	282 937	r264 740	234 103	111 256	r98 167	72 340	1 871.5	722.6	1 839.1	710.1	153.8	398.4	60.5	156.7
In central city	109 592	r107 969	100 035	44 010	r40 155	32 595	68.8	26.6	67.1	25.9	1 633.3	4 231.4	655.9	1 699.2
Ann Arbor city	109 592	r107 969	100 035	44 010	r40 155	32 595	68.8	26.6	67.1	25.9	1 633.3	4 231.4	655.9	1 699.2
Not in central city	173 345	r156 771	134 068	67 246	r58 012	39 745	1 802.7	696.0	1 772.0	684.2	97.8	253.4	37.9	98.3
Washtenaw County	282 937	r264 740	234 103	111 256	r98 167	72 340	1 871.5	722.6	1 839.1	710.1	153.8	398.4	60.5	156.7
Detroit, MI PMSA	4 382 299	r4 488 024	4 554 266	1 714 351	r1 640 088	1 436 053	12 720.5	4 911.4	11 565.9	4 465.6	378.9	981.3	148.2	383.9
In central city	1 222 120	r1 404 724	1 739 335	487 575	r548 254	604 482	517.5	199.8	494.9	191.1	2 469.4	6 395.2	985.2	2 551.4
Dearborn city	89 286	90 660	104 199	36 929	35 692	35 304	63.4	24.5	63.1	24.4	1 415.0	3 659.3	585.2	1 513.5
Detroit city	1 027 974	r1 203 368	1 514 063	410 027	r471 423	530 108	370.2	142.9	359.3	138.7	2 861.0	7 411.5	1 141.2	2 956.2
Pontiac city	71 166	76 715	85 279	26 593	27 745	26 810	52.4	20.2	51.8	20.0	1 373.9	3 558.3	513.4	1 329.7
Port Huron city	33 694	33 981	35 794	14 026	13 394	12 260	31.5	12.2	20.7	8.0	1 627.7	4 211.8	677.6	1 753.3
Not in central city	3 160 179	r3 083 300	2 814 931	1 226 776	r1 091 834	831 571	12 203.0	4 711.6	11 070.9	4 274.5	285.4	739.3	110.8	287.0
Lapeer County	74 768	70 038	52 361	26 445	23 026	15 699	1 717.5	663.1	1 694.7	654.3	44.1	114.3	15.6	40.4
Livingston County	115 645	100 289	58 967	41 863	34 951	20 591	1 516.3	585.5	1 472.2	568.4	78.6	203.5	28.4	73.7
Macomb County	717 400	694 600	625 309	274 843	236 602	176 491	1 475.8	569.8	1 244.3	480.4	576.5	1 493.3	220.9	572.1
Monroe County	133 600	134 659	119 215	48 312	45 361	34 725	1 761.5	680.1	1 427.4	551.1	93.6	242.4	33.8	87.7
Oakland County	1 083 592	1 011 793	907 871	432 684	373 250	275 652	2 351.9	908.1	2 260.3	872.7	479.4	1 241.7	191.4	495.8
St. Clair County	145 607	138 802	120 175	57 494	51 903	41 553	2 156.3	832.5	1 876.3	724.5	77.6	201.0	30.6	79.4
Wayne County	2 111 687	r2 337 843	2 670 368	832 710	r874 995	871 342	1 741.1	672.3	1 590.6	614.1	1 327.6	3 438.7	523.5	1 356.0
Dothan, AL MSA	130 964	122 453	109 569	52 628	45 133	34 078	2 964.1	1 144.4	2 956.6	1 141.5	44.3	114.7	17.8	46.1
In central city	53 589	48 750	36 733	22 190	18 795	12 479	206.8	79.8	206.4	79.7	259.6	672.4	107.5	278.4
Dothan city	53 589	48 750	36 733	22 190	18 795	12 479	206.8	79.8	206.4	79.7	259.6	672.4	107.5	278.4
Not in central city	77 375	73 703	72 836	30 438	26 338	21 599	2 757.3	1 064.6	2 750.2	1 061.8	28.1	72.9	11.1	28.7
Dale County	49 633	47 821	52 995	19 432	16 553	14 791	1 457.4	562.7	1 453.3	561.1	34.2	88.5	13.4	34.6
Houston County	81 331	74 632	56 574	33 196	28 580	19 287	1 506.6	581.7	1 503.3	580.4	54.1	140.1	22.1	57.2
Dubuque, IA MSA	86 403	93 745	90 609	32 053	31 506	25 280	1 597.1	616.6	1 575.3	608.2	54.8	142.1	20.3	52.7
In central city	57 546	r62 374	62 309	22 377	r22 181	18 030	62.9	24.3	59.7	23.1	963.9	2 491.2	374.8	968.7
Dubuque city	57 546	r62 374	62 309	22 377	r22 181	18 030	62.9	24.3	59.7	23.1	963.9	2 491.2	374.8	968.7
Not in central city	28 857	r31 371	28 300	9 676	r9 325	7 250	1 534.1	592.3	1 515.6	585.2	19.0	49.3	6.4	16.5
Dubuque County	86 403	93 745	90 609	32 053	31 506	25 280	1 597.1	616.6	1 575.3	608.2	54.8	142.1	20.3	52.7
Duluth, MN-WI MSA	239 971	266 650	265 350	116 013	115 465	97 741	21 602.0	8 340.5	19 515.4	7 534.9	12.3	31.8	5.9	15.4
In central city	112 627	122 382	132 815	47 706	49 078	45 707	368.9	142.4	270.8	104.5	415.9	1 077.8	176.2	456.5
Not in central city	127 344	144 268	132 535	68 307	66 387	52 034	21 233.1	8 198.1	19 244.6	7 430.4	6.6	17.1	3.5	9.2
Minnesota (pt.)	198 213	222 229	220 693	95 403	95 324	80 859	17 768.8	6 860.5	16 124.5	6 225.7	12.3	31.8	5.9	15.3
In central city	85 493	92 811	100 578	36 022	37 090	34 710	225.4	87.0	175.1	67.6	488.3	1 264.7	205.7	532.9
Duluth city	85 493	92 811	100 578	36 022	37 090	34 710	225.4	87.0	175.1	67.6	488.3	1 264.7	205.7	532.9
Not in central city	112 720	129 418	120 115	59 381	58 234	46 149	17 543.4	6 773.5	15 949.4	6 158.1	7.1	18.3	3.7	9.6
St. Louis County	198 213	222 229	220 693	95 403	95 324	80 859	17 768.8	6 860.5	16 124.5	6 225.7	12.3	31.8	5.9	15.3
Wisconsin (pt.)	41 758	44 421	44 657	20 610	20 141	16 882	3 833.3	1 480.0	3 391.0	1 309.3	12.3	31.9	6.1	15.7
In central city	27 134	29 571	32 237	11 684	11 988	10 997	143.6	55.4	95.7	36.9	283.5	735.3	122.1	316.6
Superior city	27 134	29 571	32 237	11 684	11 988	10 997	143.6	55.4	95.7	36.9	283.5	735.3	122.1	316.6
Not in central city	14 624	14 850	12 420	8 926	8 153	5 885	3 689.7	1 424.6	3 295.3	1 272.3	4.4	11.5	2.7	7.0
Douglas County	41 758	44 421	44 657	20 610	20 141	16 882	3 833.3	1 480.0	3 391.0	1 309.3	12.3	31.9	6.1	15.7
Eau Claire, WI MSA	137 543	130 932	114 936	53 765	48 176	36 208	4 368.5	1 686.7	4 268.7	1 648.1	32.2	83.5	12.6	32.6
In central city	56 856	51 509	44 619	21 880	19 224	14 279	77.1	29.8	71.7	27.7	793.0	2 052.6	305.2	789.9
Eau Claire city	56 856	51 509	44 619	21 880	19 224	14 279	77.1	29.8	71.7	27.7	793.0	2 052.6	305.2	789.9
Not in central city	80 687	79 423	70 317	31 885	28 952	21 929	4 291.4	1 656.9	4 197.0	1 620.5	19.2	49.8	7.6	19.7
Chippewa County	52 360	52 127	47 717	21 024	19 203	14 999	2 697.1	1 041.4	2 617.1	1 010.5	20.0	51.8	8.0	20.8
Eau Claire County	85 183	78 805	67 219	32 741	28 973	21 209	1 671.3	645.3	1 651.5	637.7	51.6	133.6	19.8	51.3

TIPSII [UPF] GPH21 CENSUS90 71583900 08/27/93 11:03 AM MACHINE: C DATA:CENSUS90*PH21TIPSDA00. 08/26/93 14:50:22 TAPE: NONE FRAME: 618
TSF:CENSUS90*92. 08/26/93 14:51:46 UTF:CENSUS90*93. 08/26/93 14:51:47 META:CENSUS90*PH21TABLES00. 08/26/93 15:23:55

Table 48. Population and Housing Units, 1970 to 1990; Land Area and Density for Metropolitan Area: 1990—Con.

[For information concerning historical counts, see "User Notes." MA's are as defined for the 1990 census. Counts relate to component parts as defined at each census. Density is computed using land area. For definitions of terms and meanings of symbols, see text]

Metropolitan Area	Population			Housing units			1990 area measurements				1990 density			
							Total area		Land area		Population per—		Housing units per—	
	1990	1980	1970	1990	1980	1970	Square kilometers	Square miles	Square kilometers	Square miles	Square kilometer	Square mile	Square kilometer	Square mile
METROPOLITAN AREA—Con.														
El Paso, TX MSA	591 610	479 899	359 291	187 473	147 964	101 224	2 628.2	1 014.8	2 623.9	1 013.1	225.5	584.0	71.4	185.0
In central city	515 342	425 259	322 261	168 625	134 368	92 704	639.4	246.9	635.5	245.4	810.9	2 100.0	265.3	687.1
El Paso city	515 342	425 259	322 261	168 625	134 368	92 704	639.4	246.9	635.5	245.4	810.9	2 100.0	265.3	687.1
Not in central city	76 268	54 640	37 030	18 848	13 596	8 520	1 988.8	767.9	1 988.4	767.7	38.4	99.3	9.5	24.6
El Paso County	591 610	479 899	359 291	187 473	147 964	101 224	2 628.2	1 014.8	2 623.9	1 013.1	225.5	584.0	71.4	185.0
Elkhart--Goshen, IN MSA	156 198	137 330	126 529	60 182	51 861	40 736	1 211.8	467.9	1 201.3	463.8	130.0	336.8	50.1	129.8
In central city	67 424	60 970	61 023	28 670	25 425	21 063	76.3	29.5	73.7	28.5	914.8	2 365.8	389.0	1 006.0
Elkhart city	43 627	41 305	43 152	19 147	17 680	14 942	46.5	17.9	44.4	17.1	982.6	2 551.3	431.2	1 119.7
Goshen city	23 797	19 665	17 871	9 523	7 745	6 121	29.9	11.5	29.3	11.3	812.2	2 105.9	325.0	842.7
Not in central city	88 774	76 360	65 506	31 512	26 436	19 673	1 135.4	438.4	1 127.6	435.4	78.7	203.9	27.9	72.4
Elkhart County	156 198	137 330	126 529	60 182	51 861	40 736	1 211.8	467.9	1 201.3	463.8	130.0	336.8	50.1	129.8
Elmira, NY MSA	95 195	97 656	101 537	37 290	36 706	33 051	1 064.0	410.8	1 057.2	408.2	90.0	233.2	35.3	91.4
In central city	33 724	35 327	39 945	13 301	13 709	13 647	19.7	7.6	19.0	7.3	1 774.9	4 619.7	700.1	1 822.1
Elmira city	33 724	35 327	39 945	13 301	13 709	13 647	19.7	7.6	19.0	7.3	1 774.9	4 619.7	700.1	1 822.1
Not in central city	61 471	62 329	61 592	23 989	22 997	19 404	1 044.3	403.2	1 038.2	400.9	59.2	153.3	23.1	59.8
Chemung County	95 195	97 656	101 537	37 290	36 706	33 051	1 064.0	410.8	1 057.2	408.2	90.0	233.2	35.3	91.4
Enid, OK MSA	56 735	62 820	56 343	26 502	25 582	20 985	2 745.4	1 060.0	2 741.5	1 058.5	20.7	53.6	9.7	25.0
In central city	45 309	50 363	44 986	21 680	20 790	16 895	187.2	72.3	187.0	72.2	242.3	627.5	115.9	300.3
Enid city	45 309	50 363	44 986	21 680	20 790	16 895	187.2	72.3	187.0	72.2	242.3	627.5	115.9	300.3
Not in central city	11 426	12 457	11 357	4 822	4 792	4 090	2 558.2	987.7	2 554.5	986.3	4.5	11.6	1.9	4.9
Garfield County	56 735	62 820	56 343	26 502	25 582	20 985	2 745.4	1 060.0	2 741.5	1 058.5	20.7	53.6	9.7	25.0
Erie, PA MSA	275 572	279 780	263 654	108 585	103 738	83 898	4 036.5	1 558.5	2 077.2	802.0	132.7	343.6	52.3	135.4
In central city	108 718	119 123	129 265	45 424	46 851	42 717	72.5	28.0	56.9	22.0	1 910.7	4 941.7	798.3	2 064.7
Erie city	108 718	119 123	129 265	45 424	46 851	42 717	72.5	28.0	56.9	22.0	1 910.7	4 941.7	798.3	2 064.7
Not in central city	166 854	160 657	134 389	63 161	56 887	41 181	3 964.0	1 530.5	2 020.2	780.0	82.6	213.9	31.3	81.0
Erie County	275 572	279 780	263 654	108 585	103 738	83 898	4 036.5	1 558.5	2 077.2	802.0	132.7	343.6	52.3	135.4
Eugene--Springfield, OR MSA	282 912	275 226	215 401	116 676	111 084	71 997	12 229.9	4 722.0	11 795.3	4 554.2	24.0	62.1	9.9	25.6
In central city	157 352	r147 285	105 902	66 112	r62 432	36 922	133.4	51.5	133.3	51.5	1 180.4	3 055.4	496.0	1 283.7
Eugene city	112 669	r105 664	79 028	47 991	r44 963	27 734	98.6	38.1	98.5	38.0	1 143.8	2 965.0	487.2	1 262.9
Springfield city	44 683	41 621	26 874	18 121	17 469	9 188	34.8	13.4	34.8	13.4	1 284.0	3 334.6	520.7	1 352.3
Not in central city	125 560	r127 941	109 499	50 564	r48 652	35 075	12 096.4	4 670.4	11 661.9	4 502.7	10.8	27.9	4.3	11.2
Lane County	282 912	275 226	215 401	116 676	111 084	71 997	12 229.9	4 722.0	11 795.3	4 554.2	24.0	62.1	9.9	25.6
Evansville, IN-KY MSA	278 990	276 252	254 515	117 896	107 715	86 883	3 919.6	1 513.4	3 800.4	1 467.3	73.4	190.1	31.0	80.3
In central city	152 217	155 330	161 740	69 543	64 238	57 114	144.8	55.9	139.2	53.7	1 093.5	2 834.6	499.6	1 295.0
Not in central city	126 773	120 922	92 775	48 353	43 477	29 769	3 774.8	1 457.5	3 661.2	1 413.6	34.6	89.7	13.2	34.2
Indiana (pt.)	235 946	235 403	218 484	99 964	92 192	74 616	2 709.4	1 046.1	2 660.4	1 027.2	88.7	229.7	37.6	97.3
In central city	126 272	130 496	138 764	58 188	54 210	49 139	105.6	40.8	105.4	40.7	1 198.0	3 102.5	552.1	1 429.7
Evansville city	126 272	130 496	138 764	58 188	54 210	49 139	105.6	40.8	105.4	40.7	1 198.0	3 102.5	552.1	1 429.7
Not in central city	109 674	104 907	79 720	41 776	37 982	25 477	2 603.8	1 005.3	2 555.0	986.5	42.9	111.2	16.4	42.3
Posey County	25 968	26 414	21 740	10 401	9 937	7 465	1 086.4	419.5	1 058.1	408.5	24.5	63.6	9.8	25.5
Vanderburgh County	165 058	167 515	168 772	72 637	67 502	58 011	610.6	235.8	607.6	234.6	271.7	703.6	119.5	309.6
Warrick County	44 920	41 474	27 972	16 926	14 753	9 140	1 012.4	390.9	994.8	384.1	45.2	116.9	17.0	44.1
Kentucky (pt.)	43 044	40 849	36 031	17 932	15 523	12 267	1 210.2	467.3	1 140.0	440.2	37.8	97.8	15.7	40.7
In central city	25 945	24 834	22 976	11 355	10 028	7 975	39.2	15.1	33.7	13.0	769.9	1 995.8	336.9	873.5
Henderson city	25 945	24 834	22 976	11 355	10 028	7 975	39.2	15.1	33.7	13.0	769.9	1 995.8	336.9	873.5
Not in central city	17 099	16 015	13 055	6 577	5 495	4 292	1 171.0	452.1	1 106.2	427.1	15.5	40.0	5.9	15.4
Henderson County	43 044	40 849	36 031	17 932	15 523	12 267	1 210.2	467.3	1 140.0	440.2	37.8	97.8	15.7	40.7
Fargo-Moorhead, ND-MN MSA	153 296	137 574	120 261	60 953	53 026	38 228	7 305.8	2 820.8	7 280.6	2 811.0	21.1	54.5	8.4	21.7
In central city	106 406	91 381	83 052	43 222	35 800	26 058	103.3	39.9	103.3	39.9	1 030.1	2 666.8	418.4	1 083.3
Not in central city	46 890	46 193	37 209	17 731	17 226	12 170	7 202.5	2 780.9	7 177.3	2 771.1	6.5	16.9	2.5	6.4
Minnesota (pt.)	50 422	49 327	46 608	18 546	17 811	13 950	2 726.7	1 052.8	2 707.3	1 045.3	18.6	48.2	6.9	17.7
In central city	32 295	29 998	29 687	11 511	10 581	8 496	26.1	10.1	26.1	10.1	1 237.4	3 197.5	441.0	1 139.7
Moorhead city	32 295	29 998	29 687	11 511	10 581	8 496	26.1	10.1	26.1	10.1	1 237.4	3 197.5	441.0	1 139.7
Not in central city	18 127	19 329	16 921	7 035	7 230	5 454	2 700.6	1 042.7	2 681.2	1 035.2	6.8	17.5	2.6	6.8
Clay County	50 422	49 327	46 608	18 546	17 811	13 950	2 726.7	1 052.8	2 707.3	1 045.3	18.6	48.2	6.9	17.7
North Dakota (pt.)	102 874	88 247	73 653	42 407	35 215	24 278	4 579.1	1 768.0	4 573.3	1 765.7	22.5	58.3	9.3	24.0
In central city	74 111	61 383	53 365	31 711	25 219	17 562	77.2	29.8	77.2	29.8	960.0	2 486.9	410.8	1 064.1
Fargo city	74 111	61 383	53 365	31 711	25 219	17 562	77.2	29.8	77.2	29.8	960.0	2 486.9	410.8	1 064.1
Not in central city	28 763	26 864	20 288	10 696	9 996	6 716	4 501.9	1 738.2	4 496.1	1 735.9	6.4	16.6	2.4	6.2
Cass County	102 874	88 247	73 653	42 407	35 215	24 278	4 579.1	1 768.0	4 573.3	1 765.7	22.5	58.3	9.3	24.0
Fayetteville, NC MSA	274 566	247 160	212 042	98 360	81 340	56 864	1 705.5	658.5	1 691.6	653.1	162.3	420.4	58.1	150.6
In central city	75 695	59 507	53 510	31 712	23 053	17 865	106.9	41.3	105.1	40.6	720.2	1 864.4	301.7	781.1
Fayetteville city	75 695	59 507	53 510	31 712	23 053	17 865	106.9	41.3	105.1	40.6	720.2	1 864.4	301.7	781.1
Not in central city	198 871	187 653	158 532	66 648	58 287	38 999	1 598.6	617.2	1 586.5	612.5	125.4	324.7	42.0	108.8
Cumberland County	274 566	247 160	212 042	98 360	81 340	56 864	1 705.5	658.5	1 691.6	653.1	162.3	420.4	58.1	150.6

TIPSII [UPF] GPH21 CENSUS90 71583900 08/27/93 11:03 AM MACHINE: C DATA:CENSUS90*PH21TIPSDA00. 08/26/93 14:50:22 TAPE: NONE FRAME: 619
TSF:CENSUS90*92. 08/26/93 14:51:46 UTF:CENSUS90*93. 08/26/93 14:51:47 META:CENSUS90*PH21TABLES00. 08/26/93 15:23:55

Table 48. Population and Housing Units, 1970 to 1990; Land Area and Density for Metropolitan Area: 1990—Con.

[For information concerning historical counts, see "User Notes." MA's are as defined for the 1990 census. Counts relate to component parts as defined at each census. Density is computed using land area. For definitions of terms and meanings of symbols, see text]

Metropolitan Area	Population			Housing units			1990 area measurements				1990 density			
							Total area		Land area		Population per—		Housing units per—	
	1990	1980	1970	1990	1980	1970	Square kilometers	Square miles	Square kilometers	Square miles	Square kilometer	Square mile	Square kilometer	Square mile
METROPOLITAN AREA—Con.														
Fayetteville--Springdale, AR MSA	113 409	100 494	77 370	47 349	38 510	26 555	2 476.2	956.1	2 461.1	950.2	46.1	119.4	19.2	49.8
In central city	71 133	59 385	47 135	30 504	23 045	15 978	176.1	68.0	173.3	66.9	410.5	1 063.3	176.0	456.0
Fayetteville city	42 099	36 608	30 729	18 835	14 246	10 400	106.9	41.3	104.2	40.2	404.0	1 047.2	180.8	468.5
Springdale city	29 034	22 777	16 406	11 669	8 799	5 578	69.1	26.7	69.1	26.7	420.2	1 087.4	168.9	437.0
Not in central city	42 276	41 109	30 235	16 845	15 465	10 577	2 300.2	888.1	2 287.8	883.3	18.5	47.9	7.4	19.1
Washington County	113 409	100 494	77 370	47 349	38 510	26 555	2 476.2	956.1	2 461.1	950.2	46.1	119.4	19.2	49.8
Fitchburg--Leominster, MA MSA	102 797	94 018	93 732	41 327	36 101	31 592	487.0	188.0	468.9	181.0	219.2	567.9	88.1	228.3
In central city	79 339	74 088	76 282	32 198	28 335	25 196	149.8	57.8	146.7	56.6	540.8	1 401.7	219.5	568.9
Fitchburg city	41 194	39 580	43 343	16 665	15 347	14 821	72.7	28.1	71.9	27.8	572.9	1 481.8	231.8	599.5
Leominster city	38 145	34 508	32 939	15 533	12 988	10 375	77.1	29.8	74.8	28.9	510.0	1 319.9	207.7	537.5
Not in central city	23 458	19 930	17 450	9 129	7 766	6 396	337.2	130.2	322.2	124.4	72.8	188.6	28.3	73.4
Middlesex County	2 717	2 311	2 274	959	802	738	62.6	24.2	61.6	23.8	44.1	114.2	15.6	40.3
Ashby town	2 717	2 311	2 274	959	802	738	62.6	24.2	61.6	23.8	44.1	114.2	15.6	40.3
Worcester County (pt.)	100 080	91 707	91 458	40 368	35 299	30 854	424.4	163.9	407.3	157.2	245.7	636.6	99.1	256.8
Ashburnham town	5 433	4 075	3 484	2 279	1 849	1 562	106.2	41.0	100.2	38.7	54.2	140.4	22.7	58.9
Fitchburg city	41 194	39 580	43 343	16 665	15 347	14 821	72.7	28.1	71.9	27.8	572.9	1 481.8	231.8	599.5
Leominster city	38 145	34 508	32 939	15 533	12 988	10 375	77.1	29.8	74.8	28.9	510.0	1 319.9	207.7	537.5
Lunenburg town	9 117	8 405	7 419	3 486	3 133	2 532	71.7	27.7	68.4	26.4	133.3	345.3	51.0	132.0
Westminster town	6 191	5 139	4 273	2 405	1 982	1 564	96.7	37.3	92.0	35.5	67.3	174.4	26.1	67.7
Flint, MI MSA	430 459	450 449	445 589	170 808	162 989	136 381	1 681.9	649.4	1 656.7	639.7	259.8	672.9	103.1	267.0
In central city	140 761	159 611	193 317	58 724	60 976	64 245	88.7	34.3	87.6	33.8	1 606.9	4 164.5	670.4	1 737.4
Flint city	140 761	159 611	193 317	58 724	60 976	64 245	88.7	34.3	87.6	33.8	1 606.9	4 164.5	670.4	1 737.4
Not in central city	289 698	290 838	252 272	112 084	102 013	72 136	1 593.1	615.1	1 569.1	605.8	184.6	478.2	71.4	185.0
Genesee County	430 459	450 449	445 589	170 808	162 989	136 381	1 681.9	649.4	1 656.7	639.7	259.8	672.9	103.1	267.0
Florence, AL MSA	131 327	135 065	117 743	55 334	51 352	38 433	3 477.1	1 342.5	3 274.0	1 264.1	40.1	103.9	16.9	43.8
In central city	36 426	37 029	34 031	15 913	14 330	11 146	61.1	23.6	60.9	23.5	598.1	1 550.0	261.3	677.1
Florence city	36 426	37 029	34 031	15 913	14 330	11 146	61.1	23.6	60.9	23.5	598.1	1 550.0	261.3	677.1
Not in central city	94 901	98 036	83 712	39 421	37 022	27 287	3 416.0	1 318.9	3 213.2	1 240.6	29.5	76.5	12.3	31.8
Colbert County	51 666	54 519	49 632	21 812	20 796	16 083	1 615.3	623.7	1 539.9	594.6	33.6	86.9	14.2	36.7
Lauderdale County	79 661	80 546	68 111	33 522	30 556	22 350	1 861.8	718.8	1 734.1	669.5	45.9	119.0	19.3	50.1
Florence, SC MSA	114 344	110 163	89 636	43 209	39 186	27 578	2 079.9	803.1	2 070.0	799.2	55.2	143.1	20.9	54.1
In central city	29 813	r29 842	25 997	11 790	r10 895	8 691	38.3	14.8	38.2	14.7	780.4	2 028.1	308.6	802.0
Florence city	29 813	r29 842	25 997	11 790	r10 895	8 691	38.3	14.8	38.2	14.7	780.4	2 028.1	308.6	802.0
Not in central city	84 531	r80 321	63 639	31 419	r28 291	18 887	2 041.6	788.3	2 031.8	784.5	41.6	107.8	15.5	40.0
Florence County	114 344	110 163	89 636	43 209	39 186	27 578	2 079.9	803.1	2 070.0	799.2	55.2	143.1	20.9	54.1
Fort Collins--Loveland, CO MSA	186 136	149 184	89 900	77 811	62 191	33 898	6 822.1	2 634.0	6 737.7	2 601.4	27.6	71.6	11.5	29.9
In central city	125 110	r95 307	59 557	50 068	r37 582	19 660	165.7	64.0	162.1	62.6	771.8	1 998.6	308.9	799.8
Fort Collins city	87 758	65 092	43 337	35 357	25 382	13 844	108.0	41.7	106.7	41.2	822.5	2 130.0	331.4	858.2
Loveland city	37 352	r30 215	16 220	14 711	r12 200	5 816	57.7	22.3	55.4	21.4	674.2	1 745.4	265.5	687.4
Not in central city	61 026	r53 877	30 343	27 743	r24 609	14 238	6 656.4	2 570.0	6 575.6	2 538.9	9.3	24.0	4.2	10.9
Larimer County	186 136	149 184	89 900	77 811	62 191	33 898	6 822.1	2 634.0	6 737.7	2 601.4	27.6	71.6	11.5	29.9
Fort Myers--Cape Coral, FL MSA	335 113	205 266	105 216	189 051	111 013	43 511	3 139.1	1 212.0	2 081.3	803.6	161.0	417.0	90.8	235.3
In central city	120 197	68 741	27 351	55 874	32 278	10 195	383.8	148.2	329.1	127.1	365.2	945.7	169.8	439.6
Cape Coral city	74 991	32 103	...	34 486	15 942	...	304.7	117.6	272.3	105.1	275.4	713.5	126.6	328.1
Fort Myers city	45 206	36 638	27 351	21 388	16 336	10 195	79.2	30.6	56.9	22.0	794.5	2 054.8	375.9	972.2
Not in central city	214 916	136 525	77 865	133 177	78 735	33 316	2 755.3	1 063.8	1 752.2	676.5	122.7	317.7	76.0	196.9
Lee County	335 113	205 266	105 216	189 051	111 013	43 511	3 139.1	1 212.0	2 081.3	803.6	161.0	417.0	90.8	235.3
Fort Pierce, FL MSA	251 071	151 196	78 871	128 042	74 917	31 274	3 732.2	1 441.0	2 921.9	1 128.2	85.9	222.5	43.8	113.5
In central city	36 830	33 802	29 721	17 250	15 169	10 534	47.7	18.4	31.8	12.3	1 158.2	2 994.3	542.5	1 402.4
Fort Pierce city	36 830	33 802	29 721	17 250	15 169	10 534	47.7	18.4	31.8	12.3	1 158.2	2 994.3	542.5	1 402.4
Not in central city	214 241	117 394	49 150	110 792	59 748	20 740	3 684.5	1 422.6	2 890.1	1 115.9	74.1	192.0	38.3	99.3
Martin County	100 900	64 014	28 035	54 199	34 002	12 403	1 949.9	752.9	1 439.2	555.7	70.1	181.6	37.7	97.5
St. Lucie County	150 171	87 182	50 836	73 843	40 915	18 871	1 782.3	688.1	1 482.8	572.5	101.3	262.3	49.8	129.0
Fort Smith, AR-OK MSA	175 911	162 813	128 284	74 646	64 777	45 353	4 831.0	1 865.3	4 676.9	1 805.8	37.6	97.4	16.0	41.3
In central city	72 798	71 626	62 802	33 054	30 385	22 896	127.7	49.3	121.0	46.7	601.6	1 558.8	273.2	707.8
Not in central city	103 113	91 187	65 482	41 592	34 392	22 457	4 703.3	1 815.9	4 555.9	1 759.0	22.6	58.6	9.1	23.6
Arkansas (pt.)	142 083	132 064	104 914	60 332	52 893	37 502	2 979.3	1 150.3	2 931.5	1 131.9	48.5	125.5	20.6	53.3
In central city	72 798	71 626	62 802	33 054	30 385	22 896	127.7	49.3	121.0	46.7	601.6	1 558.8	273.2	707.8
Fort Smith city	72 798	71 626	62 802	33 054	30 385	22 896	127.7	49.3	121.0	46.7	601.6	1 558.8	273.2	707.8
Not in central city	69 285	60 438	42 112	27 278	22 508	14 606	2 851.6	1 101.0	2 810.5	1 085.1	24.7	63.9	9.7	25.1
Crawford County	42 493	36 892	25 677	16 711	13 763	8 896	1 565.0	604.2	1 542.3	595.5	27.6	71.4	10.8	28.1
Sebastian County	99 590	95 172	79 237	43 621	39 130	28 606	1 414.3	546.1	1 389.2	536.4	71.7	185.7	31.4	81.3
Oklahoma (pt.)	33 828	30 749	23 370	14 314	11 884	7 851	1 851.7	714.9	1 745.3	673.9	19.4	50.2	8.2	21.2
In central city	–	–	–	–	–	–	–	–	–	–	–	–	–	–
Not in central city	33 828	30 749	23 370	14 314	11 884	7 851	1 851.7	714.9	1 745.3	673.9	19.4	50.2	8.2	21.2
Sequoyah County	33 828	30 749	23 370	14 314	11 884	7 851	1 851.7	714.9	1 745.3	673.9	19.4	50.2	8.2	21.2

TIPSII [UPF] GPH21 CENSUS90 71583900 08/27/93 11:03 AM MACHINE: C DATA:CENSUS90*PH21TIPSDA00. 08/26/93 14:50:22 TAPE: NONE FRAME: 620
TSF:CENSUS90*92. 08/26/93 14:51:46 UTF:CENSUS90*93. 08/26/93 14:51:47 META:CENSUS90*PH21TABLES00. 08/26/93 15:23:55

Table 48. Population and Housing Units, 1970 to 1990; Land Area and Density for Metropolitan Area: 1990—Con.

[For information concerning historical counts, see "User Notes." MA's are as defined for the 1990 census. Counts relate to component parts as defined at each census. Density is computed using land area. For definitions of terms and meanings of symbols, see text]

Metropolitan Area	Population			Housing units			1990 area measurements				1990 density			
							Total area		Land area		Population per—		Housing units per—	
	1990	1980	1970	1990	1980	1970	Square kilometers	Square miles	Square kilometers	Square miles	Square kilometer	Square mile	Square kilometer	Square mile
METROPOLITAN AREA—Con.														
Fort Walton Beach, FL MSA	143 776	109 920	88 187	62 569	43 099	27 296	2 802.6	1 082.1	2 423.7	935.8	59.3	153.6	25.8	66.9
In central city	21 471	20 829	19 994	9 112	7 578	6 150	21.2	8.2	19.2	7.4	1 118.3	2 901.5	474.6	1 231.4
Fort Walton Beach city	21 471	20 829	19 994	9 112	7 578	6 150	21.2	8.2	19.2	7.4	1 118.3	2 901.5	474.6	1 231.4
Not in central city	122 305	89 091	68 193	53 457	35 521	21 146	2 781.4	1 073.9	2 404.4	928.4	50.9	131.7	22.2	57.6
Okaloosa County	143 776	109 920	88 187	62 569	43 099	27 296	2 802.6	1 082.1	2 423.7	935.8	59.3	153.6	25.8	66.9
Fort Wayne, IN MSA	363 811	354 156	334 687	147 376	133 270	108 615	3 527.4	1 361.9	3 511.3	1 355.7	103.6	268.4	42.0	108.7
In central city	173 072	r172 391	178 269	77 166	r70 650	61 736	162.7	62.8	162.3	62.7	1 066.4	2 760.3	475.5	1 230.7
Fort Wayne city	173 072	r172 391	178 269	77 166	r70 650	61 736	162.7	62.8	162.3	62.7	1 066.4	2 760.3	475.5	1 230.7
Not in central city	190 739	r181 765	156 418	70 210	r62 620	46 879	3 364.7	1 299.1	3 349.0	1 293.1	57.0	147.5	21.0	54.3
Allen County	300 836	294 335	280 455	122 923	110 767	90 297	1 709.8	660.1	1 702.4	657.3	176.7	457.7	72.2	187.0
De Kalb County	35 324	33 606	30 837	13 601	12 284	10 000	942.4	363.9	939.9	362.9	37.6	97.3	14.5	37.5
Whitley County	27 651	26 215	23 395	10 852	10 219	8 318	875.2	337.9	869.0	335.5	31.8	82.4	12.5	32.3
Fresno, CA MSA	667 490	514 621	413 329	235 563	193 653	135 696	15 586.3	6 017.9	15 444.7	5 963.2	43.2	111.9	15.3	39.5
In central city	354 202	r217 491	165 655	129 404	r88 562	57 497	257.7	99.5	256.8	99.1	1 379.3	3 574.2	503.9	1 305.8
Fresno city	354 202	r217 491	165 655	129 404	r88 562	57 497	257.7	99.5	256.8	99.1	1 379.3	3 574.2	503.9	1 305.8
Not in central city	313 288	r297 130	247 674	106 159	r105 091	78 199	15 328.7	5 918.4	15 187.9	5 864.1	20.6	53.4	7.0	18.1
Fresno County	667 490	514 621	413 329	235 563	193 653	135 696	15 586.3	6 017.9	15 444.7	5 963.2	43.2	111.9	15.3	39.5
Gadsden, AL MSA	99 840	103 057	94 144	41 787	39 891	31 987	1 421.4	548.8	1 385.2	534.8	72.1	186.7	30.2	78.1
In central city	42 523	47 565	53 928	19 146	19 721	18 800	95.2	36.7	92.1	35.5	461.7	1 197.8	207.9	539.3
Gadsden city	42 523	47 565	53 928	19 146	19 721	18 800	95.2	36.7	92.1	35.5	461.7	1 197.8	207.9	539.3
Not in central city	57 317	55 492	40 216	22 641	20 170	13 187	1 326.2	512.1	1 293.2	499.3	44.3	114.8	17.5	45.3
Etowah County	99 840	103 057	94 144	41 787	39 891	31 987	1 421.4	548.8	1 385.2	534.8	72.1	186.7	30.2	78.1
Gainesville, FL MSA	204 111	r171 392	119 389	87 121	r66 210	38 164	3 287.3	1 269.2	3 023.7	1 167.5	67.5	174.8	28.8	74.6
In central city	84 770	81 371	64 510	34 608	29 811	20 312	90.9	35.1	90.3	34.9	938.8	2 428.9	383.3	991.6
Gainesville city	84 770	81 371	64 510	34 608	29 811	20 312	90.9	35.1	90.3	34.9	938.8	2 428.9	383.3	991.6
Not in central city	119 341	r90 021	54 879	52 513	r36 399	17 852	3 196.5	1 234.2	2 933.4	1 132.6	40.7	105.4	17.9	46.4
Alachua County	181 596	r151 369	104 764	79 022	r58 961	33 538	2 510.2	969.2	2 264.4	874.3	80.2	207.7	34.9	90.4
Bradford County	22 515	20 023	14 625	8 099	7 249	4 626	777.2	300.1	759.3	293.2	29.7	76.8	10.7	27.6
Glens Falls, NY MSA	118 539	109 649	102 127	55 953	48 742	39 558	4 604.1	1 777.6	4 416.6	1 705.3	26.8	69.5	12.7	32.8
In central city	15 023	15 897	17 222	6 569	6 483	6 072	10.3	4.0	10.0	3.9	1 502.3	3 852.1	656.9	1 684.4
Glens Falls city	15 023	15 897	17 222	6 569	6 483	6 072	10.3	4.0	10.0	3.9	1 502.3	3 852.1	656.9	1 684.4
Not in central city	103 516	93 752	84 905	49 384	42 259	33 486	4 593.8	1 773.7	4 406.6	1 701.4	23.5	60.8	11.2	29.0
Warren County	59 209	54 854	49 402	31 737	26 825	20 879	2 413.2	931.7	2 252.6	869.7	26.3	68.1	14.1	36.5
Washington County	59 330	54 795	52 725	24 216	21 917	18 679	2 190.9	845.9	2 164.0	835.5	27.4	71.0	11.2	29.0
Grand Forks, ND MSA	70 683	66 100	61 102	27 085	24 563	18 192	3 729.4	1 439.9	3 724.1	1 437.9	19.0	49.2	7.3	18.8
In central city	49 425	43 765	39 008	19 589	17 174	11 884	37.4	14.4	37.4	14.4	1 321.5	3 432.3	523.8	1 360.3
Grand Forks city	49 425	43 765	39 008	19 589	17 174	11 884	37.4	14.4	37.4	14.4	1 321.5	3 432.3	523.8	1 360.3
Not in central city	21 258	22 335	22 094	7 496	7 389	6 308	3 692.0	1 425.5	3 686.7	1 423.5	5.8	14.9	2.0	5.3
Grand Forks County	70 683	66 100	61 102	27 085	24 563	18 192	3 729.4	1 439.9	3 724.1	1 437.9	19.0	49.2	7.3	18.8
Grand Rapids, MI MSA	688 399	601 680	539 225	259 322	219 242	170 231	6 486.2	2 504.3	3 682.9	1 422.0	186.9	484.1	70.4	182.4
In central city	214 212	203 610	220 782	82 559	77 777	75 508	139.8	54.0	136.6	52.7	1 568.2	4 064.7	604.4	1 566.6
Grand Rapids city	189 126	181 843	197 649	73 716	69 888	68 206	116.4	44.9	114.6	44.3	1 650.3	4 269.2	643.2	1 664.0
Holland city (pt.)	25 086	21 767	23 133	8 843	7 889	7 302	23.4	9.0	22.0	8.5	1 140.3	2 951.3	402.0	1 040.4
Not in central city	474 187	398 070	318 443	176 763	141 465	94 723	6 346.4	2 450.3	3 546.2	1 369.2	133.7	346.3	49.8	129.1
Kent County	500 631	444 506	411 044	192 698	165 282	131 820	2 259.0	872.2	2 217.7	856.2	225.7	584.7	86.9	225.1
Ottawa County	187 768	157 174	128 181	66 624	53 960	38 411	4 227.2	1 632.1	1 465.2	565.7	128.2	331.9	45.5	117.8
Great Falls, MT MSA	77 691	80 696	81 804	33 063	32 199	27 190	7 023.4	2 711.7	6 987.9	2 698.0	11.1	28.8	4.7	12.3
In central city	55 097	r56 884	60 091	24 157	r24 056	20 755	41.1	15.9	40.0	15.4	1 377.4	3 577.7	603.9	1 568.6
Great Falls city	55 097	r56 884	60 091	24 157	r24 056	20 755	41.1	15.9	40.0	15.4	1 377.4	3 577.7	603.9	1 568.6
Not in central city	22 594	r23 812	21 713	8 906	r8 143	6 435	6 982.3	2 695.9	6 947.9	2 682.6	3.3	8.4	1.3	3.3
Cascade County	77 691	80 696	81 804	33 063	32 199	27 190	7 023.4	2 711.7	6 987.9	2 698.0	11.1	28.8	4.7	12.3
Greeley, CO MSA	131 821	123 438	89 297	51 138	46 475	28 896	10 416.4	4 021.8	10 341.3	3 992.8	12.7	33.0	4.9	12.8
In central city	60 536	53 006	38 902	23 991	20 731	12 251	73.8	28.5	73.6	28.4	822.5	2 131.5	326.0	844.8
Greeley city	60 536	53 006	38 902	23 991	20 731	12 251	73.8	28.5	73.6	28.4	822.5	2 131.5	326.0	844.8
Not in central city	71 285	70 432	50 395	27 147	25 744	16 645	10 342.6	3 993.3	10 267.7	3 964.4	6.9	18.0	2.6	6.8
Weld County	131 821	123 438	89 297	51 138	46 475	28 896	10 416.4	4 021.8	10 341.3	3 992.8	12.7	33.0	4.9	12.8
Green Bay, WI MSA	194 594	175 280	158 244	74 740	62 282	45 198	1 594.1	615.5	1 369.4	528.7	142.1	368.1	54.6	141.4
In central city	96 466	87 899	87 809	39 726	34 445	27 061	140.6	54.3	113.5	43.8	849.9	2 202.4	350.0	907.0
Green Bay city	96 466	87 899	87 809	39 726	34 445	27 061	140.6	54.3	113.5	43.8	849.9	2 202.4	350.0	907.0
Not in central city	98 128	87 381	70 435	35 014	27 837	18 137	1 453.5	561.2	1 255.8	484.9	78.1	202.4	27.9	72.2
Brown County	194 594	175 280	158 244	74 740	62 282	45 198	1 594.1	615.5	1 369.4	528.7	142.1	368.1	54.6	141.4

TIPSII [UPF] GPH21 CENSUS90 71583900 08/27/93 11:03 AM MACHINE: C DATA:CENSUS90*PH21TIPSDA00. 08/26/93 14:50:22 TAPE: NONE FRAME: 621
TSF:CENSUS90*92. 08/26/93 14:51:46 UTF:CENSUS90*93. 08/26/93 14:51:47 META:CENSUS90*PH21TABLES00. 08/26/93 15:23:55

Table 48. Population and Housing Units, 1970 to 1990; Land Area and Density for Metropolitan Area: 1990—Con.

[For information concerning historical counts, see "User Notes." MA's are as defined for the 1990 census. Counts relate to component parts as defined at each census. Density is computed using land area. For definitions of terms and meanings of symbols, see text]

Metropolitan Area	Population			Housing units			1990 area measurements				1990 density			
							Total area		Land area		Population per—		Housing units per—	
	1990	1980	1970	1990	1980	1970	Square kilometers	Square miles	Square kilometers	Square miles	Square kilometer	Square mile	Square kilometer	Square mile
METROPOLITAN AREA—Con.														
Greensboro--Winston-Salem--High Point, NC MSA	942 091	r851 444	742 984	399 004	r329 016	240 279	9 033.3	3 487.7	8 941.1	3 452.2	105.4	272.9	44.6	115.6
In central city	396 502	r351 006	340 988	175 450	r137 827	111 141	509.0	196.5	502.3	193.9	789.4	2 044.9	349.3	904.8
Greensboro city	183 521	155 642	144 076	80 411	59 859	45 558	207.6	80.2	206.7	79.8	887.9	2 299.8	389.0	1 007.7
High Point city	69 496	r63 479	63 229	29 408	r24 371	20 434	115.6	44.6	111.4	43.0	623.8	1 616.2	264.0	683.9
Winston-Salem city	143 485	131 885	133 683	65 631	53 597	45 149	185.8	71.7	184.2	71.1	779.0	2 018.1	356.3	923.1
Not in central city	545 589	r500 438	401 996	223 554	r191 189	129 138	8 524.3	3 291.2	8 438.9	3 258.3	64.7	167.4	26.5	68.6
Davidson County	126 677	113 162	95 627	53 266	44 285	30 931	1 468.0	566.8	1 430.3	552.2	88.6	229.4	37.2	96.5
Davie County	27 859	24 599	18 855	11 496	9 477	6 190	691.2	266.9	686.9	265.2	40.6	105.0	16.7	43.3
Forsyth County	265 878	r243 704	215 118	115 715	r95 884	70 848	1 069.4	412.9	1 061.0	409.7	250.6	649.0	109.1	282.4
Guilford County	347 420	317 154	288 645	146 812	120 479	91 076	1 703.5	657.7	1 683.8	650.1	206.3	534.4	87.2	225.8
Randolph County	106 546	r91 300	76 358	43 634	r35 082	24 949	2 046.0	790.0	2 039.5	787.5	52.2	135.3	21.4	55.4
Stokes County	37 223	33 086	23 782	15 160	12 710	7 979	1 180.8	455.9	1 170.3	451.9	31.8	82.4	13.0	33.5
Yadkin County	30 488	28 439	24 599	12 921	11 099	8 306	874.2	337.5	869.2	335.6	35.1	90.8	14.9	38.5
Greenville--Spartanburg, SC MSA	640 861	r570 210	473 454	257 437	r212 474	155 413	5 511.8	2 128.1	5 439.0	2 100.0	117.8	305.2	47.3	122.6
In central city	101 749	r102 068	105 982	44 403	r40 576	36 490	112.3	43.4	111.9	43.2	909.3	2 355.3	396.8	1 027.8
Greenville city	58 282	58 242	61 436	26 453	23 487	21 443	65.2	25.2	65.0	25.1	896.6	2 322.0	407.0	1 053.9
Spartanburg city	43 467	r43 826	44 546	17 950	r17 089	15 047	47.1	18.2	46.9	18.1	926.8	2 401.5	382.7	991.7
Not in central city	539 112	r468 142	367 472	213 034	r171 898	118 923	5 399.5	2 084.7	5 327.1	2 056.8	101.2	262.1	40.0	103.6
Greenville County	320 167	r287 895	240 774	131 645	r108 172	79 939	2 064.2	797.0	2 051.5	792.1	156.1	404.2	64.2	166.2
Pickens County	93 894	79 292	58 956	35 865	28 469	18 673	1 325.7	511.9	1 287.0	496.9	73.0	189.0	27.9	72.2
Spartanburg County	226 800	r203 023	173 724	89 927	r75 833	56 801	2 121.8	819.2	2 100.5	811.0	108.0	279.7	42.8	110.9
Hagerstown, MD MSA	121 393	113 086	103 829	47 448	42 391	34 585	1 211.0	467.6	1 186.6	458.2	102.3	264.9	40.0	103.6
In central city	35 445	34 132	35 862	16 361	14 829	13 597	25.7	9.9	25.7	9.9	1 379.2	3 580.3	636.6	1 652.6
Hagerstown city	35 445	34 132	35 862	16 361	14 829	13 597	25.7	9.9	25.7	9.9	1 379.2	3 580.3	636.6	1 652.6
Not in central city	85 948	78 954	67 967	31 087	27 562	20 988	1 185.3	457.6	1 161.0	448.2	74.0	191.8	26.8	69.4
Washington County	121 393	113 086	103 829	47 448	42 391	34 585	1 211.0	467.6	1 186.6	458.2	102.3	264.9	40.0	103.6
Harrisburg--Lebanon--Carlisle, PA MSA	587 986	r556 242	510 170	241 489	r216 614	170 204	5 250.4	2 027.2	5 156.4	1 990.9	114.0	295.3	46.8	121.3
In central city	95 595	97 289	114 712	43 276	44 052	44 318	54.5	21.1	45.9	17.7	2 082.7	5 400.8	942.8	2 445.0
Carlisle borough	18 419	18 314	18 079	7 690	7 286	6 014	14.0	5.4	14.0	5.4	1 315.6	3 410.9	549.3	1 424.1
Harrisburg city	52 376	53 264	68 061	24 590	26 034	28 026	29.6	11.4	21.0	8.1	2 494.1	6 466.2	1 171.0	3 035.8
Lebanon city	24 800	25 711	28 572	10 996	10 732	10 278	10.9	4.2	10.9	4.2	2 275.2	5 904.8	1 008.8	2 618.1
Not in central city	492 391	r458 953	395 458	198 213	r172 562	125 886	5 195.9	2 006.1	5 110.5	1 973.2	96.3	249.5	38.8	100.5
Cumberland County	195 257	r179 625	158 177	77 108	r66 012	49 656	1 427.6	551.2	1 425.0	550.2	137.0	354.9	54.1	140.1
Dauphin County	237 813	232 317	223 713	102 684	95 728	78 971	1 444.1	557.6	1 360.6	525.3	174.8	452.7	75.5	195.5
Lebanon County	113 744	108 582	99 665	44 634	40 090	32 264	939.2	362.6	937.1	361.8	121.4	314.4	47.6	123.4
Perry County	41 172	35 718	28 615	17 063	14 784	9 313	1 439.6	555.8	1 433.7	553.6	28.7	74.4	11.9	30.8
Hartford--New Britain--Middletown, CT CMSA	1 085 837	1 013 508	999 842	434 791	375 950	321 020	3 791.3	1 463.8	3 704.7	1 430.4	293.1	759.1	117.4	304.0
In central city	318 632	306 642	333 869	131 524	120 794	115 929	260.4	100.5	254.0	98.1	1 254.5	3 248.0	517.8	1 340.7
Not in central city	767 205	706 866	665 973	303 267	255 156	205 091	3 530.8	1 363.3	3 450.8	1 332.3	222.3	575.9	87.9	227.6
Bristol, CT PMSA	79 488	73 762	69 878	31 917	26 694	22 057	206.2	79.6	202.1	78.0	393.3	1 019.1	157.9	409.2
In central city	60 640	57 370	55 487	24 989	21 004	17 555	69.5	26.8	68.7	26.5	882.7	2 288.3	363.7	943.0
Bristol city	60 640	57 370	55 487	24 989	21 004	17 555	69.5	26.8	68.7	26.5	882.7	2 288.3	363.7	943.0
Not in central city	18 848	16 392	14 391	6 928	5 690	4 502	136.6	52.8	133.5	51.5	141.2	366.0	51.9	134.5
Hartford County (pt.)	67 666	63 030	59 557	27 361	22 839	18 717	148.4	57.3	145.8	56.3	464.1	1 201.9	187.7	486.0
Bristol town	60 640	57 370	55 487	24 989	21 004	17 555	69.5	26.8	68.7	26.5	882.7	2 288.3	363.7	943.0
Burlington town	7 026	5 660	4 070	2 372	1 835	1 162	78.8	30.4	77.2	29.8	91.0	235.8	30.7	79.6
Litchfield County (pt.)	11 822	10 732	10 321	4 556	3 855	3 340	57.8	22.3	56.3	21.7	210.0	544.8	80.9	210.0
Plymouth town	11 822	10 732	10 321	4 556	3 855	3 340	57.8	22.3	56.3	21.7	210.0	544.8	80.9	210.0
Hartford, CT PMSA	767 841	715 923	710 926	305 835	265 232	228 433	2 841.0	1 096.9	2 782.2	1 074.2	276.0	714.8	109.9	284.7
In central city	139 739	136 392	158 017	56 098	55 254	58 495	46.5	18.0	44.8	17.3	3 119.2	8 077.4	1 252.2	3 242.7
Hartford city	139 739	136 392	158 017	56 098	55 254	58 495	46.5	18.0	44.8	17.3	3 119.2	8 077.4	1 252.2	3 242.7
Not in central city	628 102	579 531	552 909	249 737	209 978	169 938	2 794.5	1 079.0	2 737.4	1 056.9	229.5	594.3	91.2	236.3
Hartford County (pt.)	634 063	601 079	610 608	253 515	223 625	196 409	1 481.2	571.9	1 452.1	560.6	436.7	1 131.0	174.6	452.2
Avon town	13 937	11 201	8 352	5 709	4 270	2 474	60.9	23.5	59.9	23.1	232.7	603.3	95.3	247.1
Bloomfield town	19 483	18 608	18 301	7 738	6 513	5 381	67.8	26.2	67.4	26.0	289.1	749.3	114.8	297.6
Canton town	8 268	7 635	6 868	3 323	2 859	2 092	64.8	25.0	63.6	24.6	130.0	336.1	52.2	135.1
East Granby town	4 302	4 102	3 532	1 685	1 433	981	45.5	17.6	45.3	17.5	95.0	245.8	37.2	96.3
East Hartford town	50 452	52 563	57 583	21 274	20 210	18 863	48.6	18.8	46.7	18.0	1 080.3	2 802.9	455.5	1 181.9
East Windsor town	10 081	8 925	8 513	4 115	3 236	2 650	69.5	26.8	68.1	26.3	148.0	383.3	60.4	156.5
Enfield town	45 532	42 695	46 189	16 614	13 486	12 133	88.6	34.2	86.6	33.4	525.8	1 363.2	191.8	497.4
Farmington town	20 608	16 407	14 390	8 654	6 262	4 436	74.5	28.8	72.7	28.1	283.5	733.4	119.0	308.0
Glastonbury town	27 901	24 327	20 651	10 948	8 599	6 184	135.4	52.3	133.0	51.4	209.8	542.8	82.3	213.0
Granby town	9 369	7 956	6 150	3 492	2 654	1 863	105.7	40.8	105.4	40.7	88.9	230.2	33.1	85.8
Hartford town	139 739	136 392	158 017	56 098	55 254	58 495	46.5	18.0	44.8	17.3	3 119.2	8 077.4	1 252.2	3 242.7
Manchester town	51 618	49 761	47 994	21 704	18 805	15 906	71.7	27.7	70.6	27.3	731.1	1 890.8	307.4	795.0
Marlborough town	5 535	4 746	2 991	1 869	1 514	889	60.7	23.4	60.3	23.3	91.8	237.6	31.0	80.2
Newington town	29 208	28 841	26 037	11 609	10 445	7 655	34.1	13.2	34.1	13.2	856.5	2 212.7	340.4	879.5
Rocky Hill town	16 554	14 559	11 103	7 107	5 692	3 237	35.8	13.8	34.9	13.5	474.3	1 226.2	203.6	526.4
Simsbury town	22 023	21 161	17 475	8 175	6 837	4 779	88.9	34.3	87.8	33.9	250.8	649.6	93.1	241.2
South Windsor town	22 090	17 198	15 553	8 044	5 590	3 996	74.2	28.7	72.4	28.0	305.1	788.9	111.1	287.3

TIPSII [UPF] GPH21 CENSUS90 71583900 08/27/93 11:03 AM MACHINE: C DATA:CENSUS90*PH211IPSDA00, 08/26/93 14:50:22 TAPE: NONE FRAME: 622
TSF:CENSUS90*92. 08/26/93 14:51:46 UTF:CENSUS90*93. 08/26/93 14:51:47 META:CENSUS90*PH211TABLES00. 08/26/93 15:23:55

Table 48. Population and Housing Units, 1970 to 1990; Land Area and Density for Metropolitan Area: 1990—Con.

[For information concerning historical counts, see "User Notes." MA's are as defined for the 1990 census. Counts relate to component parts as defined at each census. Density is computed using land area. For definitions of terms and meanings of symbols, see text]

Metropolitan Area	Population			Housing units			1990 area measurements				1990 density			
							Total area		Land area		Population per—		Housing units per—	
	1990	1980	1970	1990	1980	1970	Square kilometers	Square miles	Square kilometers	Square miles	Square kilometer	Square mile	Square kilometer	Square mile
METROPOLITAN AREA—Con.														
Hartford, CT PMSA—Con.														
Hartford County (pt.)—Con.														
Suffield town	11 427	9 294	8 634	4 384	3 384	2 708	111.2	42.9	109.3	42.2	104.5	270.8	40.1	103.9
West Hartford town	60 110	61 301	68 031	25 021	23 900	22 344	57.9	22.4	56.9	22.0	1 056.4	2 732.3	439.7	1 137.3
Wethersfield town	25 651	26 013	26 662	10 790	9 657	8 456	34.0	13.1	32.1	12.4	799.1	2 068.6	336.1	870.2
Windsor town	27 817	25 204	22 502	10 233	8 793	6 658	80.4	31.1	76.8	29.6	362.2	939.8	133.2	345.7
Windsor Locks town	12 358	12 190	15 080	4 929	4 232	4 229	24.2	9.4	23.4	9.0	528.1	1 373.1	210.6	547.7
Litchfield County (pt.)	9 138	7 819	6 036	3 653	2 978	2 102	199.4	77.0	189.7	73.3	48.2	124.7	19.3	49.8
Barkhamsted town	3 369	2 935	2 066	1 334	1 075	804	100.6	38.8	93.8	36.2	35.9	93.1	14.2	36.9
New Hartford town	5 769	4 884	3 970	2 319	1 903	1 298	98.8	38.1	95.9	37.0	60.2	155.9	24.2	62.7
Middlesex County (pt.)	6 676	5 621	4 676	3 289	2 648	2 198	146.5	56.6	140.8	54.3	47.4	122.9	23.4	60.6
East Haddam town	6 676	5 621	4 676	3 289	2 648	2 198	146.5	56.6	140.8	54.3	47.4	122.9	23.4	60.6
New London County (pt.)	10 980	7 761	6 603	4 150	2 729	1 946	129.0	49.8	127.1	49.1	86.4	223.6	32.7	84.5
Colchester town	10 980	7 761	6 603	4 150	2 729	1 946	129.0	49.8	127.1	49.1	86.4	223.6	32.7	84.5
Tolland County (pt.)	106 984	93 643	83 003	41 228	33 252	25 778	885.0	341.7	872.6	336.9	122.6	317.6	47.2	122.4
Andover town	2 540	2 144	2 099	980	776	691	40.7	15.7	40.0	15.5	63.5	163.9	24.5	63.2
Bolton town	4 575	3 951	3 691	1 704	1 393	1 144	38.1	14.7	37.3	14.4	122.7	317.7	45.7	118.3
Columbia town	4 510	3 386	3 129	1 754	1 262	1 107	56.9	22.0	55.3	21.4	81.6	210.7	31.7	82.0
Coventry town	10 063	8 895	8 140	3 894	3 375	2 648	99.4	38.4	97.7	37.7	103.0	266.9	39.9	103.3
Ellington town	11 197	9 711	7 707	4 562	3 486	2 354	89.6	34.6	88.2	34.1	127.0	328.4	51.7	133.8
Hebron town	7 079	5 453	3 815	2 489	1 811	1 207	96.5	37.3	95.6	36.9	74.0	191.8	26.0	67.5
Somers town	9 108	8 473	6 893	2 739	2 390	1 758	73.8	28.5	73.4	28.3	124.1	321.8	37.3	96.8
Stafford town	11 091	9 268	8 680	4 310	3 437	2 924	152.2	58.8	150.1	58.0	73.9	191.2	28.7	74.3
Tolland town	11 001	9 694	7 857	3 747	2 971	2 109	104.4	40.3	102.9	39.7	106.9	277.1	36.4	94.4
Vernon town	29 841	27 974	27 237	12 748	10 611	8 608	46.8	18.1	45.9	17.7	650.1	1 685.9	277.7	720.2
Willington town	5 979	4 694	3 755	2 301	1 740	1 228	86.7	33.5	86.1	33.3	69.4	179.5	26.7	69.1
Middletown, CT PMSA	90 320	81 582	73 769	36 798	30 327	23 224	519.0	200.4	498.9	192.6	181.0	469.0	73.8	191.1
In central city	42 762	39 040	36 924	18 102	14 774	11 305	109.6	42.3	105.9	40.9	403.8	1 045.5	170.9	442.6
Middletown city	42 762	39 040	36 924	18 102	14 774	11 305	109.6	42.3	105.9	40.9	403.8	1 045.5	170.9	442.6
Not in central city	47 558	42 542	36 845	18 696	15 553	11 919	409.4	158.1	393.0	151.7	121.0	313.5	47.6	123.2
Middlesex County (pt.)	90 320	81 582	73 769	36 798	30 327	23 224	519.0	200.4	498.9	192.6	181.0	469.0	73.8	191.1
Cromwell town	12 286	10 265	7 400	5 090	3 932	2 238	33.4	12.9	32.1	12.4	382.7	990.8	158.6	410.5
Durham town	5 732	5 143	4 489	1 927	1 579	1 231	61.5	23.8	61.1	23.6	93.8	242.9	31.5	81.7
East Hampton town	10 428	8 572	7 078	4 205	3 297	2 680	95.4	36.8	92.2	35.6	113.1	292.9	45.6	118.1
Haddam town	6 769	6 383	4 934	2 598	2 305	1 700	120.1	46.4	114.1	44.0	59.3	153.8	22.8	59.0
Middlefield town	3 925	3 796	4 132	1 587	1 480	1 301	34.5	13.3	32.9	12.7	119.3	309.1	48.2	125.0
Middletown town	42 762	39 040	36 924	18 102	14 774	11 305	109.6	42.3	105.9	40.9	403.8	1 045.5	170.9	442.6
Portland town	8 418	8 383	8 812	3 289	2 960	2 769	64.5	24.9	60.6	23.4	138.9	359.7	54.3	140.6
New Britain, CT PMSA	148 188	142 241	145 269	60 241	53 697	47 306	225.0	86.9	221.5	85.5	669.0	1 733.2	272.0	704.6
In central city	75 491	73 840	83 441	32 335	29 762	28 574	34.7	13.4	34.5	13.3	2 188.1	5 676.0	937.2	2 431.2
New Britain city	75 491	73 840	83 441	32 335	29 762	28 574	34.7	13.4	34.5	13.3	2 188.1	5 676.0	937.2	2 431.2
Not in central city	72 697	68 401	61 828	27 906	23 935	18 732	190.3	73.5	187.0	72.2	388.8	1 006.9	149.2	386.5
Hartford County (pt.)	148 188	142 241	145 269	60 241	53 697	47 306	225.0	86.9	221.5	85.5	669.0	1 733.2	272.0	704.6
Berlin town	16 787	15 121	14 149	6 204	5 317	4 383	70.0	27.0	68.5	26.5	245.1	633.5	90.6	234.1
New Britain town	75 491	73 840	83 441	32 335	29 762	28 574	34.7	13.4	34.5	13.3	2 188.1	5 676.0	937.2	2 431.2
Plainville town	17 392	16 401	16 733	7 452	6 181	5 276	25.4	9.8	25.2	9.7	690.2	1 793.0	295.7	768.2
Southington town	38 518	36 879	30 946	14 250	12 437	9 073	94.8	36.6	93.2	36.0	413.3	1 069.9	152.9	395.8
Hickory--Morganton, NC MSA	221 700	202 711	170 703	91 964	77 650	55 274	3 086.6	1 191.7	3 022.7	1 167.1	73.3	190.0	30.4	78.8
In central city	43 386	34 520	34 194	19 259	13 858	11 006	95.9	37.0	95.9	37.0	452.4	1 172.6	200.8	520.5
Hickory city	28 301	20 757	20 569	12 701	8 629	7 132	52.6	20.3	52.6	20.3	538.0	1 394.1	241.5	625.7
Morganton city	15 085	13 763	13 625	6 558	5 229	3 874	43.3	16.7	43.3	16.7	348.4	903.3	151.5	392.7
Not in central city	178 314	168 191	136 509	72 705	63 792	44 268	2 990.6	1 154.7	2 926.8	1 130.0	60.9	157.8	24.8	64.3
Alexander County	27 544	24 999	19 466	11 197	9 386	6 436	681.9	263.3	674.2	260.3	40.9	105.8	16.6	43.0
Burke County	75 744	72 504	60 364	31 575	27 533	18 732	1 333.6	514.9	1 312.5	506.7	57.7	149.5	24.1	62.3
Catawba County	118 412	105 208	90 873	49 192	40 731	30 106	1 071.0	413.5	1 036.0	400.0	114.3	296.0	47.5	123.0
Honolulu, HI MSA	836 231	762 565	630 528	281 683	252 038	174 623	5 508.9	2 127.0	1 554.5	600.2	537.9	1 393.3	181.2	469.3
In central city	365 272	365 048	324 871	145 796	142 280	103 002	264.7	102.2	214.5	82.8	1 702.9	4 411.5	679.7	1 760.8
Honolulu CDP	365 272	365 048	324 871	145 796	142 280	103 002	264.7	102.2	214.5	82.8	1 702.9	4 411.5	679.7	1 760.8
Not in central city	470 959	397 517	305 657	135 887	109 758	71 621	5 244.2	2 024.8	1 339.9	517.3	351.5	910.4	101.4	262.7
Honolulu County	836 231	762 565	630 528	281 683	252 038	174 623	5 508.9	2 127.0	1 554.5	600.2	537.9	1 393.3	181.2	469.3
Houma--Thibodaux, LA MSA	182 842	176 876	144 990	66 748	57 864	40 059	9 200.6	3 552.4	6 060.3	2 339.9	30.2	78.1	11.0	28.5
In central city	44 530	48 412	45 950	16 930	16 876	13 479	45.5	17.6	45.1	17.4	987.4	2 559.2	375.4	973.0
Houma city	30 495	32 602	30 922	11 476	11 533	9 202	35.4	13.7	35.1	13.6	868.8	2 242.3	327.0	843.8
Thibodaux city	14 035	15 810	15 028	5 454	5 343	4 277	10.0	3.9	10.0	3.9	1 403.5	3 598.7	545.4	1 398.5
Not in central city	138 312	128 464	99 040	49 818	40 988	26 580	9 155.2	3 534.8	6 015.2	2 322.5	23.0	59.6	8.3	21.5
Lafourche Parish	85 860	82 483	68 941	31 332	27 033	19 205	3 813.3	1 472.3	2 809.7	1 084.8	30.6	79.1	11.2	28.9
Terrebonne Parish	96 982	94 393	76 049	35 416	30 831	20 854	5 387.4	2 080.1	3 250.6	1 255.1	29.8	77.3	10.9	28.2
Houston--Galveston--Brazoria, TX CMSA	3 711 043	r3 099 942	2 169 128	1 529 776	r1 247 145	734 734	20 486.2	7 909.7	18 408.1	7 107.4	201.6	522.1	83.1	215.2
In central city	1 791 571	r1 755 158	1 378 232	798 054	r742 979	478 230	2 148.0	829.3	1 751.5	676.3	1 022.9	2 649.1	455.6	1 180.0
Not in central city	1 919 472	r1 344 784	790 896	731 722	r504 166	256 504	18 338.2	7 080.4	16 656.5	6 431.1	115.2	298.5	43.9	113.8

TIPSII [UPF] GPH21 CENSUS90 71583900 08/27/93 11:03 AM MACHINE: C DATA:CENSUS90*PH21TIPSDA00. 08/26/93 14:50:22 TAPE: NONE FRAME: 623
TSF:CENSUS90*92. 08/26/93 14:51:46 UTF:CENSUS90*93. 08/26/93 14:51:47 META:CENSUS90*PH21TABLES00. 08/26/93 15:23:55

Table 48. Population and Housing Units, 1970 to 1990; Land Area and Density for Metropolitan Area: 1990—Con.

[For information concerning historical counts, see "User Notes." MA's are as defined for the 1990 census. Counts relate to component parts as defined at each census. Density is computed using land area. For definitions of terms and meanings of symbols, see text]

Metropolitan Area	Population			Housing units			1990 area measurements				1990 density			
							Total area		Land area		Population per—		Housing units per—	
	1990	1980	1970	1990	1980	1970	Square kilometers	Square miles	Square kilometers	Square miles	Square kilometer	Square mile	Square kilometer	Square mile
METROPOLITAN AREA—Con.														
Brazoria, TX PMSA	191 707	169 587	108 312	74 504	60 458	34 694	4 137.6	1 597.5	3 592.0	1 386.9	53.4	138.2	20.7	53.7
In central city	–	–	–	–	–	–	–	–	–	–	–	–	–	–
Not in central city	191 707	169 587	108 312	74 504	60 458	34 694	4 137.6	1 597.5	3 592.0	1 386.9	53.4	138.2	20.7	53.7
Brazoria County	191 707	169 587	108 312	74 504	60 458	34 694	4 137.6	1 597.5	3 592.0	1 386.9	53.4	138.2	20.7	53.7
Galveston–Texas City, TX PMSA	217 399	r195 738	169 812	99 451	r82 890	61 890	2 270.0	876.5	1 032.6	398.7	210.5	545.3	96.3	249.4
In central city	99 892	r103 103	100 717	47 574	r42 817	35 304	618.9	238.9	280.4	108.3	356.2	922.4	169.7	439.3
Galveston city	59 070	61 902	61 809	30 898	27 850	23 003	415.4	160.4	119.6	46.2	493.9	1 278.6	258.3	668.8
Texas City city	40 822	r41 201	38 908	16 676	r14 967	12 301	203.5	78.6	160.9	62.1	253.7	657.4	103.6	268.5
Not in central city	117 507	92 635	69 095	51 877	40 073	26 586	1 651.2	637.5	752.1	290.4	156.2	404.6	69.0	178.6
Galveston County	217 399	r195 738	169 812	99 451	r82 890	61 890	2 270.0	876.5	1 032.6	398.7	210.5	545.3	96.3	249.4
Houston, TX PMSA	3 301 937	r2 734 617	1 891 004	1 355 821	r1 103 797	638 150	14 078.5	5 435.7	13 783.5	5 321.8	239.6	620.5	98.4	254.8
In central city	1 691 679	1 652 055	1 277 515	750 480	700 162	442 926	1 529.2	590.4	1 471.1	568.0	1 149.9	2 978.3	510.1	1 321.3
Baytown city (pt.)	61 126	56 917	43 980	24 045	21 838	14 890	74.1	28.6	72.8	28.1	839.6	2 175.3	330.3	855.7
Houston city	1 630 553	1 595 138	1 233 535	726 435	678 324	428 036	1 455.1	561.8	1 398.3	539.9	1 166.1	3 020.1	519.5	1 345.5
Not in central city	1 610 258	r1 082 562	613 489	605 341	r403 635	195 224	12 549.4	4 845.3	12 312.4	4 753.8	130.8	338.7	49.2	127.3
Fort Bend County	225 421	r130 962	52 314	77 075	r43 201	15 035	2 295.0	886.1	2 266.4	875.0	99.5	257.6	34.0	88.1
Harris County	2 818 199	2 409 547	1 741 912	1 173 808	984 579	587 671	4 604.7	1 777.9	4 478.1	1 729.0	629.3	1 630.0	262.1	678.9
Liberty County	52 726	47 088	33 014	22 243	19 806	12 642	3 046.7	1 176.3	3 003.9	1 159.8	17.6	45.5	7.4	19.2
Montgomery County	182 201	r127 222	49 479	73 871	r49 493	18 412	2 789.2	1 076.9	2 704.8	1 044.3	67.4	174.5	27.3	70.7
Waller County	23 390	19 798	14 285	8 824	6 718	4 390	1 342.9	518.5	1 330.3	513.6	17.6	45.5	6.6	17.2
Huntington-Ashland, WV-KY-OH MSA	312 529	336 410	306 785	130 687	128 062	104 115	5 662.0	2 186.1	5 594.1	2 159.9	55.9	144.7	23.4	60.5
In central city	78 466	90 748	103 560	37 695	39 049	38 484	71.0	27.4	66.4	25.7	1 181.7	3 053.2	567.7	1 466.7
Not in central city	234 063	245 662	203 225	92 992	89 013	65 631	5 591.0	2 158.7	5 527.7	2 134.2	42.3	109.7	16.8	43.6
Kentucky (pt.)	112 232	119 705	105 418	45 312	44 063	34 612	2 404.9	928.5	2 375.1	917.0	47.3	122.4	19.1	49.4
In central city	23 622	27 064	29 245	11 021	11 418	10 772	27.8	10.8	27.8	10.8	849.7	2 187.2	396.4	1 020.5
Ashland city	23 622	27 064	29 245	11 021	11 418	10 772	27.8	10.8	27.8	10.8	849.7	2 187.2	396.4	1 020.5
Not in central city	88 610	92 641	76 173	34 291	32 645	23 840	2 377.1	917.8	2 347.3	906.3	37.7	97.8	14.6	37.8
Boyd County	51 150	55 513	52 376	21 365	21 445	17 779	419.1	161.8	414.9	160.2	123.3	319.3	51.5	133.4
Carter County	24 340	25 060	19 850	9 290	8 771	6 407	1 067.5	412.2	1 063.5	410.6	22.9	59.3	8.7	22.6
Greenup County	36 742	39 132	33 192	14 657	13 847	10 426	918.2	354.5	896.7	346.2	41.0	106.1	16.3	42.3
Ohio (pt.)	61 834	63 849	56 868	24 788	23 564	19 180	1 184.4	457.3	1 179.6	455.4	52.4	135.8	21.0	54.4
In central city	–	–	–	–	–	–	–	–	–	–	–	–	–	–
Not in central city	61 834	63 849	56 868	24 788	23 564	19 180	1 184.4	457.3	1 179.6	455.4	52.4	135.8	21.0	54.4
Lawrence County	61 834	63 849	56 868	24 788	23 564	19 180	1 184.4	457.3	1 179.6	455.4	52.4	135.8	21.0	54.4
West Virginia (pt.)	138 463	152 856	144 499	60 587	60 435	50 323	2 072.7	800.3	2 039.4	787.4	67.9	175.8	29.7	76.9
In central city	54 844	63 684	74 315	26 674	27 631	27 712	43.2	16.7	38.6	14.9	1 420.8	3 680.8	691.0	1 790.2
Huntington city	54 844	63 684	74 315	26 674	27 631	27 712	43.2	16.7	38.6	14.9	1 420.8	3 680.8	691.0	1 790.2
Not in central city	83 619	89 172	70 184	33 913	32 804	22 611	2 029.5	783.6	2 000.8	772.5	41.8	108.2	16.9	43.9
Cabell County	96 827	106 835	106 918	43 596	43 606	37 966	746.0	288.0	729.4	281.6	132.7	343.8	59.8	154.8
Wayne County	41 636	46 021	37 581	16 991	16 829	12 357	1 326.7	512.2	1 310.0	505.8	31.8	82.3	13.0	33.6
Huntsville, AL MSA	238 912	196 966	186 540	97 855	71 123	56 826	2 105.4	812.9	2 084.8	805.0	114.6	296.8	46.9	121.6
In central city	159 450	142 513	139 282	67 727	53 281	43 640	377.4	145.7	376.7	145.4	423.3	1 096.6	179.8	465.8
Huntsville city (pt.)	159 450	142 513	139 282	67 727	53 281	43 640	377.4	145.7	376.7	145.4	423.3	1 096.6	179.8	465.8
Not in central city	79 462	54 453	47 258	30 128	17 842	13 186	1 728.0	667.2	1 708.2	659.5	46.5	120.5	17.6	45.7
Madison County	238 912	196 966	186 540	97 855	71 123	56 826	2 105.4	812.9	2 084.8	805.0	114.6	296.8	46.9	121.6
Indianapolis, IN MSA	1 249 822	1 166 575	1 111 352	517 893	451 319	369 873	8 000.4	3 089.0	7 954.3	3 071.2	157.1	406.9	65.1	168.6
In central city	731 327	700 807	736 856	319 980	283 322	249 661	953.8	368.3	936.7	361.7	780.7	2 021.9	341.6	884.7
Indianapolis city (remainder)	731 327	700 807	736 856	319 980	283 322	249 661	953.8	368.3	936.7	361.7	780.7	2 021.9	341.6	884.7
Not in central city	518 495	465 768	374 496	197 913	167 997	120 212	7 046.6	2 720.7	7 017.6	2 709.5	73.9	191.4	28.2	73.0
Boone County	38 147	36 446	30 870	14 516	13 484	10 331	1 096.4	423.3	1 094.9	422.7	34.8	90.2	13.3	34.3
Hamilton County	108 936	82 027	54 532	41 074	29 071	17 321	1 043.1	402.7	1 030.9	398.0	105.7	273.7	39.8	103.2
Hancock County	45 527	43 939	35 096	16 495	15 156	11 217	794.5	306.8	793.0	306.2	57.4	148.7	20.8	53.9
Hendricks County	75 717	69 804	53 974	26 962	23 639	16 720	1 059.1	408.9	1 057.8	408.4	71.6	185.4	25.5	66.0
Johnson County	88 109	77 240	61 138	33 289	27 228	18 546	832.9	321.6	829.4	320.2	106.2	275.2	40.1	104.0
Marion County	797 159	765 233	793 769	349 403	309 557	269 407	1 044.1	403.1	1 026.7	396.4	776.4	2 011.0	340.3	881.4
Morgan County	55 920	51 999	44 176	20 500	18 249	13 706	1 060.4	409.4	1 052.8	406.5	53.1	137.6	19.5	50.4
Shelby County	40 307	39 887	37 797	15 654	14 935	12 625	1 070.0	413.1	1 068.8	412.7	37.7	97.7	14.6	37.9
Iowa City, IA MSA	96 119	81 717	72 127	37 210	31 583	23 654	1 614.6	623.4	1 591.7	614.5	60.4	156.4	23.4	60.6
In central city	59 738	50 508	46 850	22 464	19 235	15 481	57.7	22.3	57.0	22.0	1 048.0	2 715.4	394.1	1 021.1
Iowa City city	59 738	50 508	46 850	22 464	19 235	15 481	57.7	22.3	57.0	22.0	1 048.0	2 715.4	394.1	1 021.1
Not in central city	36 381	31 209	25 277	14 746	12 348	8 173	1 556.9	601.1	1 534.7	592.5	23.7	61.4	9.6	24.9
Johnson County	96 119	81 717	72 127	37 210	31 583	23 654	1 614.6	623.4	1 591.7	614.5	60.4	156.4	23.4	60.6
Jackson, MI MSA	149 756	151 495	143 274	57 979	55 740	45 011	1 874.7	723.8	1 830.2	706.6	81.8	211.9	31.7	82.1
In central city	37 446	39 739	45 484	15 689	15 943	15 756	28.6	11.0	28.6	11.0	1 309.3	3 404.2	548.6	1 426.3
Jackson city	37 446	39 739	45 484	15 689	15 943	15 756	28.6	11.0	28.6	11.0	1 309.3	3 404.2	548.6	1 426.3
Not in central city	112 310	111 756	97 790	42 290	39 797	29 255	1 846.1	712.8	1 801.6	695.6	62.3	161.5	23.5	60.8
Jackson County	149 756	151 495	143 274	57 979	55 740	45 011	1 874.7	723.8	1 830.2	706.6	81.8	211.9	31.7	82.1

TIPSII [UPF] GPH21 CENSUS90 71583900 08/27/93 11:03 AM MACHINE: C DATA:CENSUS90*PH21TIPSDA00. 08/26/93 14:50:22 TAPE: NONE FRAME: 624
TSF:CENSUS90*92. 08/26/93 14:51:46 UTF:CENSUS90*93. 08/26/93 14:51:47 META:CENSUS90*PH21TABLES00. 08/26/93 15:23:55

Table 48. Population and Housing Units, 1970 to 1990; Land Area and Density for Metropolitan Area: 1990—Con.

[For information concerning historical counts, see "User Notes." MA's are as defined for the 1990 census. Counts relate to component parts as defined at each census. Density is computed using land area. For definitions of terms and meanings of symbols, see text]

Metropolitan Area	Population			Housing units			1990 area measurements				1990 density			
							Total area		Land area		Population per—		Housing units per—	
	1990	1980	1970	1990	1980	1970	Square kilometers	Square miles	Square kilometers	Square miles	Square kilometer	Square mile	Square kilometer	Square mile
METROPOLITAN AREA—Con.														
Jackson, MS MSA	395 396	362 038	288 643	152 493	129 576	87 552	6 282.3	2 425.6	6 120.2	2 363.0	64.6	167.3	24.9	64.5
In central city	196 637	202 895	153 968	79 374	75 644	50 505	287.5	111.0	282.3	109.0	696.6	1 804.0	281.2	728.2
Jackson city	196 637	202 895	153 968	79 374	75 644	50 505	287.5	111.0	282.3	109.0	696.6	1 804.0	281.2	728.2
Not in central city	198 759	159 143	134 675	73 119	53 932	37 047	5 994.8	2 314.6	5 837.8	2 254.0	34.0	88.2	12.5	32.4
Hinds County	254 441	250 998	214 973	99 860	91 582	67 261	2 272.5	877.4	2 251.4	869.3	113.0	292.7	44.4	114.9
Madison County	53 794	41 613	29 737	20 761	13 993	8 194	1 921.9	742.0	1 862.6	719.1	28.9	74.8	11.1	28.9
Rankin County	87 161	69 427	43 933	31 872	24 001	12 097	2 087.9	806.2	2 006.2	774.6	43.4	112.5	15.9	41.1
Jackson, TN MSA	77 982	74 546	65 774	31 809	28 834	21 881	1 447.0	558.7	1 442.9	557.1	54.0	140.0	22.0	57.1
In central city	48 949	r49 258	39 996	20 739	r19 422	13 810	104.5	40.4	104.5	40.4	468.4	1 211.6	198.5	513.3
Jackson city	48 949	r49 258	39 996	20 739	r19 422	13 810	104.5	40.4	104.5	40.4	468.4	1 211.6	198.5	513.3
Not in central city	29 033	r25 288	25 778	11 070	r9 412	8 071	1 342.5	518.3	1 338.4	516.8	21.7	56.2	8.3	21.4
Madison County	77 982	74 546	65 774	31 809	28 834	21 881	1 447.0	558.7	1 442.9	557.1	54.0	140.0	22.0	57.1
Jacksonville, FL MSA	906 727	722 252	612 585	384 360	287 569	203 922	8 053.3	3 109.4	6 826.3	2 635.7	132.8	344.0	56.3	145.8
In central city	635 230	540 920	504 265	267 148	213 556	164 952	2 279.2	880.0	1 965.0	758.7	323.3	837.3	136.0	352.1
Jacksonville city (remainder)	635 230	540 920	504 265	267 148	213 556	164 952	2 279.2	880.0	1 965.0	758.7	323.3	837.3	136.0	352.1
Not in central city	271 497	181 332	108 320	117 212	74 013	38 970	5 774.1	2 229.4	4 861.4	1 877.0	55.8	144.6	24.1	62.4
Clay County	105 986	67 052	32 059	40 249	24 328	10 988	1 667.3	643.7	1 557.0	601.1	68.1	176.3	25.9	67.0
Duval County	672 971	571 003	528 865	284 673	227 077	174 309	2 378.4	918.3	2 004.3	773.9	335.8	869.6	142.0	367.8
Nassau County	43 941	32 894	20 626	18 726	13 303	6 785	1 880.1	725.9	1 687.7	651.6	26.0	67.4	11.1	28.7
St. Johns County	83 829	51 303	31 035	40 712	22 861	11 840	2 127.6	821.5	1 577.4	609.0	53.1	137.7	25.8	66.9
Jacksonville, NC MSA	149 838	112 784	103 126	47 526	35 437	24 547	2 352.9	908.5	1 986.2	766.9	75.4	195.4	23.9	62.0
In central city	30 013	r18 237	16 289	11 810	r7 069	5 517	34.3	13.3	33.7	13.0	890.6	2 308.7	350.4	908.5
Jacksonville city	30 013	r18 237	16 289	11 810	r7 069	5 517	34.3	13.3	33.7	13.0	890.6	2 308.7	350.4	908.5
Not in central city	119 825	r94 547	86 837	35 716	r28 368	19 030	2 318.6	895.2	1 952.5	753.9	61.4	158.9	18.3	47.4
Onslow County	149 838	112 784	103 126	47 526	35 437	24 547	2 352.9	908.5	1 986.2	766.9	75.4	195.4	23.9	62.0
Jamestown--Dunkirk, NY MSA	141 895	146 925	147 305	62 682	60 905	54 572	3 885.5	1 500.2	2 751.0	1 062.1	51.6	133.6	22.8	59.0
In central city	48 670	51 085	56 650	21 413	21 484	20 944	129.8	50.1	34.7	13.4	1 402.6	3 632.1	617.1	1 598.0
Dunkirk city	13 989	15 310	16 855	5 952	6 000	5 772	106.6	41.2	11.7	4.5	1 195.6	3 108.7	508.7	1 322.7
Jamestown city	34 681	35 775	39 795	15 461	15 484	15 172	23.2	8.9	22.9	8.9	1 514.5	3 896.7	675.2	1 737.2
Not in central city	93 225	95 840	90 655	41 269	39 421	33 628	3 755.7	1 450.1	2 716.3	1 048.8	34.3	88.9	15.2	39.3
Chautauqua County	141 895	146 925	147 305	62 682	60 905	54 572	3 885.5	1 500.2	2 751.0	1 062.1	51.6	133.6	22.8	59.0
Janesville--Beloit, WI MSA	139 510	139 420	131 970	54 840	52 103	41 814	1 881.0	726.3	1 866.2	720.5	74.8	193.6	29.4	76.1
In central city	87 706	86 278	82 155	35 186	32 707	26 393	104.9	40.5	102.8	39.7	853.2	2 209.2	342.3	886.3
Beloit city	35 573	35 207	35 729	14 033	13 415	11 821	42.5	16.4	41.9	16.2	849.0	2 195.9	334.9	866.2
Janesville city	52 133	51 071	46 426	21 153	19 292	14 572	62.4	24.1	60.9	23.5	856.0	2 218.4	347.3	900.1
Not in central city	51 804	53 142	49 815	19 654	19 396	15 421	1 776.1	685.8	1 763.4	680.8	29.4	76.1	11.1	28.9
Rock County	139 510	139 420	131 970	54 840	52 103	41 814	1 881.0	726.3	1 866.2	720.5	74.8	193.6	29.4	76.1
Johnson City-Kingsport-Bristol, TN-VA MSA	436 047	433 638	373 591	183 995	166 786	124 042	7 539.6	2 911.0	7 421.8	2 865.6	58.8	152.2	24.8	64.2
In central city	127 497	114 808	100 629	56 560	45 943	34 374	250.2	96.6	247.4	95.5	515.3	1 335.0	228.6	592.3
Not in central city	308 550	318 830	272 962	127 435	120 843	89 668	7 289.4	2 814.4	7 174.4	2 770.0	43.0	111.4	17.8	46.0
Tennessee (pt.)	348 530	343 041	293 523	146 635	131 380	97 315	4 644.4	1 793.2	4 540.7	1 753.2	76.8	198.8	32.3	83.6
In central city	109 167	95 766	85 772	48 386	38 199	29 305	220.2	85.0	217.4	83.9	502.1	1 301.2	222.6	576.7
Bristol city	23 421	23 986	20 064	10 403	9 878	7 193	54.7	21.1	54.3	21.0	431.3	1 115.3	191.6	495.4
Johnson City city	49 381	39 753	33 770	21 241	15 032	10 877	79.6	30.7	79.2	30.6	623.5	1 613.8	268.2	694.2
Kingsport city	36 365	32 027	31 938	16 742	13 289	11 235	85.9	33.2	83.8	32.4	433.9	1 122.4	199.8	516.7
Not in central city	239 363	247 275	207 751	98 249	93 181	68 010	4 424.2	1 708.2	4 323.3	1 669.2	55.4	143.4	22.7	58.9
Carter County	51 505	50 205	43 259	21 779	19 315	14 721	900.4	347.6	883.4	341.1	58.3	151.0	24.7	63.8
Hawkins County	44 565	43 751	33 757	18 779	17 016	10 973	1 294.1	499.7	1 260.5	486.7	35.4	91.6	14.9	38.6
Sullivan County	143 596	143 968	127 329	60 623	54 976	42 187	1 113.0	429.7	1 069.8	413.0	134.2	347.7	56.7	146.8
Unicoi County	16 549	16 362	15 254	7 076	6 400	5 194	483.0	186.5	482.1	186.1	34.3	88.9	14.7	38.0
Washington County	92 315	88 755	73 924	38 378	33 673	24 240	854.0	329.7	844.9	326.2	109.3	283.0	45.4	117.7
Virginia (pt.)	87 517	90 597	80 068	37 360	35 406	26 727	2 895.2	1 117.8	2 881.1	1 112.4	30.4	78.7	13.0	33.6
In central city	18 426	19 042	14 857	8 174	7 744	5 069	30.0	11.6	30.0	11.6	614.2	1 588.4	272.5	704.7
Bristol city	18 426	19 042	14 857	8 174	7 744	5 069	30.0	11.6	30.0	11.6	614.2	1 588.4	272.5	704.7
Not in central city	69 091	71 555	65 211	29 186	27 662	21 658	2 865.1	1 106.2	2 851.1	1 100.8	24.2	62.8	10.2	26.5
Scott County	23 204	25 068	24 376	10 003	9 778	8 136	1 395.1	538.6	1 389.8	536.6	16.7	43.2	7.2	18.6
Washington County	45 887	46 487	40 835	19 183	17 884	13 522	1 470.1	567.6	1 461.3	564.2	31.4	81.3	13.1	34.0
Bristol city	18 426	19 042	14 857	8 174	7 744	5 069	30.0	11.6	30.0	11.6	614.2	1 588.4	272.5	704.7
Johnstown, PA MSA	241 247	264 506	262 822	103 087	100 544	84 756	4 596.6	1 774.7	4 565.8	1 762.8	52.8	136.9	22.6	58.5
In central city	28 134	35 496	42 476	14 667	15 171	15 440	15.8	6.1	15.2	5.8	1 850.9	4 850.7	964.9	2 528.8
Johnstown city	28 134	35 496	42 476	14 667	15 171	15 440	15.8	6.1	15.2	5.8	1 850.9	4 850.7	964.9	2 528.8
Not in central city	213 113	229 010	220 346	88 420	85 373	69 316	4 580.8	1 768.6	4 550.6	1 757.0	46.8	121.3	19.4	50.3
Cambria County	163 029	183 263	186 785	67 374	67 135	58 701	1 796.1	693.5	1 782.1	688.1	91.5	236.9	37.8	97.9
Somerset County	78 218	81 243	76 037	35 713	33 409	26 055	2 800.5	1 081.3	2 783.6	1 074.8	28.1	72.8	12.8	33.2
Joplin, MO MSA	134 910	127 513	112 833	57 938	52 275	43 192	3 284.3	1 268.1	3 279.7	1 266.3	41.1	106.5	17.7	45.8
In central city	40 961	r39 126	39 256	19 367	r17 478	15 943	77.1	29.8	76.9	29.7	532.7	1 379.2	251.8	652.1
Joplin city	40 961	r39 126	39 256	19 367	r17 478	15 943	77.1	29.8	76.9	29.7	532.7	1 379.2	251.8	652.1
Not in central city	93 949	r88 387	73 577	38 571	r34 797	27 249	3 207.2	1 238.3	3 202.8	1 236.6	29.3	76.0	12.0	31.2
Jasper County	90 465	86 958	79 852	39 554	36 227	31 023	1 661.1	641.4	1 657.1	639.8	54.6	141.4	23.9	61.8
Newton County	44 445	40 555	32 981	18 384	16 048	12 169	1 623.2	626.7	1 622.6	626.5	27.4	70.9	11.3	29.3

TIPSII [UPF] GPH21 CENSUS90 71583900 08/27/93 11:03 AM MACHINE: C DATA:CENSUS90*PH21TIPSDA00. 08/26/93 14:50:22 TAPE: NONE FRAME: 625
TSF:CENSUS90*92. 08/26/93 14:51:46 UTF:CENSUS90*93. 08/26/93 14:51:47 META:CENSUS90*PH21TABLES00. 08/26/93 15:23:55

Table 48. Population and Housing Units, 1970 to 1990; Land Area and Density for Metropolitan Area: 1990—Con.

[For information concerning historical counts, see "User Notes." MA's are as defined for the 1990 census. Counts relate to component parts as defined at each census. Density is computed using land area. For definitions of terms and meanings of symbols, see text]

Metropolitan Area	Population			Housing units			1990 area measurements				1990 density			
							Total area		Land area		Population per—		Housing units per—	
	1990	1980	1970	1990	1980	1970	Square kilometers	Square miles	Square kilometers	Square miles	Square kilometer	Square mile	Square kilometer	Square mile
METROPOLITAN AREA—Con.														
Kalamazoo, MI MSA	223 411	212 378	201 550	88 955	79 813	62 529	1 502.8	580.2	1 455.3	561.9	153.5	397.6	61.1	158.3
In central city	80 277	79 722	85 555	31 488	30 207	27 160	65.0	25.1	63.6	24.6	1 262.2	3 263.3	495.1	1 280.0
Kalamazoo city	80 277	79 722	85 555	31 488	30 207	27 160	65.0	25.1	63.6	24.6	1 262.2	3 263.3	495.1	1 280.0
Not in central city	143 134	132 656	115 995	57 467	49 606	35 369	1 437.8	555.1	1 391.7	537.3	102.8	266.4	41.3	107.0
Kalamazoo County	223 411	212 378	201 550	88 955	79 813	62 529	1 502.8	580.2	1 455.3	561.9	153.5	397.6	61.1	158.3
Kankakee, IL MSA	96 255	102 926	97 250	37 001	37 587	29 660	1 765.1	681.5	1 754.7	677.5	54.9	142.1	21.1	54.6
In central city	27 575	r29 633	30 944	11 380	r11 566	10 994	27.8	10.7	26.5	10.2	1 040.6	2 703.4	429.4	1 115.7
Kankakee city	27 575	r29 633	30 944	11 380	r11 566	10 994	27.8	10.7	26.5	10.2	1 040.6	2 703.4	429.4	1 115.7
Not in central city	68 680	r73 293	66 306	25 621	r26 021	18 666	1 737.3	670.8	1 728.2	667.3	39.7	102.9	14.8	38.4
Kankakee County	96 255	102 926	97 250	37 001	37 587	29 660	1 765.1	681.5	1 754.7	677.5	54.9	142.1	21.1	54.6
Kansas City, MO-KS MSA	1 566 280	r1 433 464	1 373 146	657 351	r570 097	474 494	13 111.2	5 062.2	12 918.6	4 987.9	121.2	314.0	50.9	131.8
In central city	686 718	r680 090	718 607	301 311	r280 798	264 698	1 276.1	492.7	1 254.4	484.3	547.4	1 418.0	240.2	622.2
Not in central city	879 562	r753 374	654 539	356 040	r289 299	209 796	11 835.1	4 569.5	11 664.2	4 503.6	75.4	195.3	30.5	79.1
Kansas (pt.)	604 884	519 031	479 512	243 492	198 231	153 112	4 388.6	1 694.4	4 320.7	1 668.2	140.0	362.6	56.4	146.0
In central city	251 614	r232 062	211 277	99 522	r88 952	72 265	457.3	176.6	447.5	172.8	562.3	1 456.1	222.4	575.9
Kansas City city	149 767	r161 148	168 213	64 457	r64 493	57 857	288.1	111.3	279.2	107.8	536.4	1 389.3	230.9	597.9
Leavenworth city	38 495	33 656	25 147	12 568	11 425	8 831	58.9	22.7	58.8	22.7	654.7	1 695.8	213.7	553.7
Olathe city	63 352	37 258	17 917	22 497	13 034	5 577	110.3	42.6	109.5	42.3	578.6	1 497.7	205.5	531.8
Not in central city	353 270	r286 969	268 235	143 970	r109 279	80 847	3 931.3	1 517.9	3 873.2	1 495.5	91.2	236.2	37.2	96.3
Johnson County	355 054	270 269	220 073	144 155	102 827	67 997	1 243.7	480.2	1 234.9	476.8	287.5	744.7	116.7	302.3
Leavenworth County	64 371	54 809	53 340	21 264	18 441	14 996	1 213.1	468.4	1 200.0	463.3	53.6	138.9	17.7	45.9
Miami County	23 466	21 618	19 254	8 971	8 457	6 635	1 528.6	590.2	1 493.8	576.8	15.7	40.7	6.0	15.6
Wyandotte County	161 993	172 335	186 845	69 102	68 506	63 484	403.3	155.7	392.1	151.4	413.1	1 070.0	176.2	456.4
Missouri (pt.)	961 396	r914 433	893 634	413 859	r371 866	321 382	8 722.6	3 367.8	8 597.9	3 319.6	111.8	289.6	48.1	124.7
In central city	435 146	r448 028	507 330	201 789	r191 846	192 433	818.8	316.1	806.9	311.5	539.3	1 396.9	250.1	647.8
Kansas City city	435 146	r448 028	507 330	201 789	r191 846	192 433	818.8	316.1	806.9	311.5	539.3	1 396.9	250.1	647.8
Not in central city	526 250	r466 405	386 304	212 070	r180 020	128 949	7 903.8	3 051.7	7 791.0	3 008.1	67.5	174.9	27.2	70.5
Cass County	63 808	51 029	39 448	24 337	19 129	13 122	1 820.1	702.7	1 810.7	699.1	35.2	91.3	13.4	34.8
Clay County	153 411	136 488	123 702	63 000	52 332	40 060	1 059.7	409.2	1 026.8	396.5	149.4	386.9	61.4	158.9
Jackson County	633 232	629 266	654 178	280 729	262 356	241 822	1 595.8	616.2	1 566.5	604.8	404.2	1 047.0	179.2	464.2
Lafayette County	31 107	r29 931	26 626	12 820	r11 872	9 432	1 654.7	638.9	1 630.1	629.4	19.1	49.4	7.9	20.4
Platte County	57 867	46 341	32 081	24 362	17 944	10 493	1 106.6	427.3	1 088.8	420.4	53.1	137.6	22.4	57.9
Ray County	21 971	21 378	17 599	8 611	8 233	6 453	1 485.7	573.6	1 475.0	569.5	14.9	38.6	5.8	15.1
Killeen--Temple, TX MSA	255 301	r214 587	159 794	94 927	r75 669	46 796	5 553.0	2 144.0	5 467.1	2 110.8	46.7	120.9	17.4	45.0
In central city	109 644	r88 650	68 938	47 157	r37 024	24 138	183.2	70.8	183.0	70.6	599.1	1 553.0	257.7	667.9
Killeen city	63 535	46 296	35 507	26 439	19 726	12 285	71.8	27.7	71.7	27.7	886.1	2 293.7	368.7	954.5
Temple city	46 109	r42 354	33 431	20 718	r17 298	11 853	111.5	43.0	111.3	43.0	414.3	1 072.3	186.1	481.8
Not in central city	145 657	r125 937	90 856	47 770	r38 645	22 658	5 369.7	2 073.3	5 284.1	2 040.2	27.6	71.4	9.0	23.4
Bell County	191 088	r157 820	124 483	75 957	r59 640	38 155	2 815.8	1 087.2	2 742.8	1 059.0	69.7	180.4	27.7	71.7
Coryell County	64 213	56 767	35 311	18 970	16 029	8 641	2 737.1	1 056.8	2 724.3	1 051.9	23.6	61.0	7.0	18.0
Knoxville, TN MSA	604 816	565 970	476 538	260 970	224 026	161 910	7 508.4	2 899.0	7 186.4	2 774.7	84.2	218.0	36.3	94.1
In central city	189 864	r200 345	201 416	88 117	r84 028	70 629	325.5	125.7	314.4	121.4	603.9	1 564.0	280.3	725.8
Knoxville city	165 121	r175 045	174 587	76 453	r73 270	61 042	204.5	78.9	200.1	77.2	825.2	2 138.9	382.1	990.3
Oak Ridge city (pt.)	24 743	25 300	26 829	11 664	10 758	9 587	121.0	46.7	114.4	44.2	216.3	559.8	102.0	263.9
Not in central city	414 952	r365 625	275 122	172 853	r139 998	91 281	7 183.0	2 773.3	6 872.0	2 653.3	60.4	156.4	25.2	65.1
Anderson County	68 250	67 346	60 300	29 323	25 849	20 451	893.1	344.8	874.2	337.5	78.1	202.2	33.5	86.9
Blount County	85 969	77 770	63 744	36 532	30 836	21 835	1 467.6	566.7	1 446.7	558.6	59.4	153.9	25.3	65.4
Grainger County	17 095	16 751	13 948	7 501	7 082	4 951	783.4	302.5	726.1	280.4	23.5	61.0	10.3	26.8
Jefferson County	33 016	31 284	24 940	14 170	12 230	8 275	814.1	314.3	709.2	273.8	46.6	120.6	20.0	51.8
Knox County	335 749	319 694	276 293	143 582	125 883	93 011	1 361.9	525.8	1 317.0	508.5	254.9	660.3	109.0	282.4
Sevier County	51 043	41 418	28 241	24 166	17 504	10 268	1 548.2	597.8	1 534.1	592.3	33.3	86.2	15.8	40.8
Union County	13 694	11 707	9 072	5 696	4 642	3 119	640.1	247.1	579.1	223.6	23.6	61.2	9.8	25.5
Kokomo, IN MSA	96 946	103 715	99 848	40 247	39 362	33 474	1 435.8	554.4	1 433.5	553.5	67.6	175.2	28.1	72.7
In central city	44 962	47 808	44 042	20 340	19 526	15 950	37.5	14.5	37.3	14.4	1 205.4	3 122.4	545.3	1 412.5
Kokomo city	44 962	47 808	44 042	20 340	19 526	15 950	37.5	14.5	37.3	14.4	1 205.4	3 122.4	545.3	1 412.5
Not in central city	51 984	55 907	55 806	19 907	19 836	17 524	1 398.4	539.9	1 396.2	539.1	37.2	96.4	14.3	36.9
Howard County	80 827	86 896	83 198	33 820	32 919	27 751	761.3	293.9	759.1	293.1	106.5	275.8	44.6	115.4
Tipton County	16 119	16 819	16 650	6 427	6 443	5 723	674.5	260.4	674.5	260.4	23.9	61.9	9.5	24.7
La Crosse, WI MSA	97 904	91 056	80 468	38 239	33 277	25 433	1 243.1	480.0	1 172.7	452.8	83.5	216.2	32.6	84.5
In central city	51 003	48 347	50 286	20 897	18 757	16 573	52.3	20.2	47.5	18.4	1 073.7	2 771.9	439.9	1 135.7
La Crosse city	51 003	48 347	50 286	20 897	18 757	16 573	52.3	20.2	47.5	18.4	1 073.7	2 771.9	439.9	1 135.7
Not in central city	46 901	42 709	30 182	17 342	14 520	8 860	1 190.8	459.8	1 125.1	434.4	41.7	108.0	15.4	39.9
La Crosse County	97 904	91 056	80 468	38 239	33 277	25 433	1 243.1	480.0	1 172.7	452.8	83.5	216.2	32.6	84.5
Lafayette, LA MSA	208 740	190 231	144 096	85 023	66 838	42 265	2 814.9	1 086.8	2 615.3	1 009.8	79.8	206.7	32.5	84.2
In central city	94 440	r80 584	68 908	40 379	r29 401	20 724	106.2	41.0	106.0	40.9	890.9	2 309.0	380.9	987.3
Lafayette city	94 440	r80 584	68 908	40 379	r29 401	20 724	106.2	41.0	106.0	40.9	890.9	2 309.0	380.9	987.3
Not in central city	114 300	r109 647	75 188	44 644	r37 437	21 541	2 708.7	1 045.8	2 509.3	968.8	45.6	118.0	17.8	46.1
Lafayette Parish	164 762	150 017	111 643	67 431	53 136	32 536	700.1	270.3	699.0	269.9	235.7	610.5	96.5	249.8
St. Martin Parish	43 978	40 214	32 453	17 592	13 702	9 729	2 114.8	816.5	1 916.4	739.9	22.9	59.4	9.2	23.8

TIPSII [UPF] GPH21 CENSUS90 71583900 08/27/93 11:03 AM MACHINE: C DATA:CENSUS90*PH211PSDA00. 08/26/93 14:50:22 TAPE: NONE FRAME: 626
TSF:CENSUS90*92. 08/26/93 14:51:46 UTF:CENSUS90*93. 08/26/93 14:51:47 META:CENSUS90*PH211TABLES00. 08/26/93 15:23:55

Table 48. Population and Housing Units, 1970 to 1990; Land Area and Density for Metropolitan Area: 1990—Con.

[For information concerning historical counts, see "User Notes." MA's are as defined for the 1990 census. Counts relate to component parts as defined at each census. Density is computed using land area. For definitions of terms and meanings of symbols, see text]

Metropolitan Area	Population			Housing units			1990 area measurements				1990 density			
							Total area		Land area		Population per—		Housing units per—	
	1990	1980	1970	1990	1980	1970	Square kilometers	Square miles	Square kilometers	Square miles	Square kilometer	Square mile	Square kilometer	Square mile
METROPOLITAN AREA—Con.														
Lafayette--West Lafayette, IN MSA	130 598	121 702	109 378	48 134	43 130	34 197	1 303.1	503.1	1 294.6	499.8	100.9	261.3	37.2	96.3
In central city	69 671	64 258	64 112	28 724	25 848	22 194	47.3	18.3	47.3	18.3	1 473.0	3 807.2	607.3	1 569.6
Lafayette city	43 764	43 011	44 955	19 259	18 324	15 999	34.7	13.4	34.7	13.4	1 261.2	3 266.0	555.0	1 437.2
West Lafayette city	25 907	21 247	19 157	9 465	7 524	6 195	12.7	4.9	12.7	4.9	2 039.9	5 287.1	745.3	1 931.6
Not in central city	60 927	57 444	45 266	19 410	17 282	12 003	1 255.7	484.8	1 247.3	481.6	48.8	126.5	15.6	40.3
Tippecanoe County	130 598	121 702	109 378	48 134	43 130	34 197	1 303.1	503.1	1 294.6	499.8	100.9	261.3	37.2	96.3
Lake Charles, LA MSA	168 134	167 223	145 415	66 426	60 845	45 534	2 834.5	1 094.4	2 774.4	1 071.2	60.6	157.0	23.9	62.0
In central city	70 580	75 226	77 998	29 844	28 166	24 905	88.1	34.0	83.1	32.1	849.3	2 198.8	359.1	929.7
Lake Charles city	70 580	75 226	77 998	29 844	28 166	24 905	88.1	34.0	83.1	32.1	849.3	2 198.8	359.1	929.7
Not in central city	97 554	91 997	67 417	36 582	32 679	20 629	2 746.5	1 060.4	2 691.3	1 039.1	36.2	93.9	13.6	35.2
Calcasieu Parish	168 134	167 223	145 415	66 426	60 845	45 534	2 834.5	1 094.4	2 774.4	1 071.2	60.6	157.0	23.9	62.0
Lakeland--Winter Haven, FL MSA	405 382	321 652	228 515	186 225	134 873	81 244	5 206.4	2 010.2	4 856.1	1 874.9	83.5	216.2	38.3	99.3
In central city	95 301	68 525	58 939	47 685	32 076	23 023	164.9	63.7	131.0	50.6	727.5	1 883.4	364.0	942.4
Lakeland city	70 576	47 406	42 803	34 933	21 828	16 481	113.3	43.7	99.4	38.4	710.0	1 837.9	351.4	909.7
Winter Haven city	24 725	21 119	16 136	12 752	10 248	6 542	51.6	19.9	31.6	12.2	782.4	2 026.6	403.5	1 045.2
Not in central city	310 081	253 127	169 576	138 540	102 797	58 221	5 041.5	1 946.5	4 725.1	1 824.3	65.6	170.0	29.3	75.9
Polk County	405 382	321 652	228 515	186 225	134 873	81 244	5 206.4	2 010.2	4 856.1	1 874.9	83.5	216.2	38.3	99.3
Lancaster, PA MSA	422 822	362 346	320 079	156 462	129 368	100 771	2 548.3	983.9	2 458.2	949.1	172.0	445.5	63.6	164.9
In central city	55 551	54 725	57 690	22 468	21 959	20 695	19.1	7.4	19.1	7.4	2 908.4	7 506.9	1 176.3	3 036.2
Lancaster city	55 551	54 725	57 690	22 468	21 959	20 695	19.1	7.4	19.1	7.4	2 908.4	7 506.9	1 176.3	3 036.2
Not in central city	367 271	307 621	262 389	133 994	107 409	80 076	2 529.2	976.5	2 439.1	941.8	150.6	390.0	54.9	142.3
Lancaster County	422 822	362 346	320 079	156 462	129 368	100 771	2 548.3	983.9	2 458.2	949.1	172.0	445.5	63.6	164.9
Lansing--East Lansing, MI MSA	432 674	419 750	378 423	165 018	149 507	116 089	4 441.0	1 714.7	4 421.8	1 707.3	97.9	253.4	37.3	96.7
In central city	177 998	181 806	178 943	68 322	65 067	56 466	113.0	43.6	112.4	43.4	1 583.6	4 101.3	607.8	1 574.2
East Lansing city	50 677	51 392	47 540	14 403	13 119	11 217	24.6	9.5	24.6	9.5	2 060.0	5 334.4	585.5	1 516.1
Lansing city	127 321	130 414	131 403	53 919	51 948	45 249	88.3	34.1	87.8	33.9	1 450.1	3 755.8	614.1	1 590.5
Not in central city	254 676	237 944	199 480	96 696	84 440	59 623	4 328.0	1 671.0	4 309.4	1 663.9	59.1	153.1	22.4	58.1
Clinton County	57 883	55 893	48 492	20 959	18 468	14 100	1 488.2	574.6	1 480.1	571.5	39.1	101.3	14.2	36.7
Eaton County	92 879	88 337	68 892	35 517	31 522	20 849	1 499.8	579.1	1 493.3	576.5	62.2	161.1	23.8	61.6
Ingham County	281 912	275 520	261 039	108 542	99 517	81 140	1 452.9	561.0	1 448.4	559.2	194.6	504.1	74.9	194.1
Laredo, TX MSA	133 239	99 258	72 859	37 197	27 753	19 528	8 743.1	3 375.7	8 694.6	3 357.0	15.3	39.7	4.3	11.1
In central city	122 899	91 449	69 024	33 998	25 250	18 446	86.1	33.2	85.1	32.9	1 444.2	3 735.5	399.5	1 033.4
Laredo city	122 899	91 449	69 024	33 998	25 250	18 446	86.1	33.2	85.1	32.9	1 444.2	3 735.5	399.5	1 033.4
Not in central city	10 340	7 809	3 835	3 199	2 503	1 082	8 657.0	3 342.5	8 609.5	3 324.1	1.2	3.1	.4	1.0
Webb County	133 239	99 258	72 859	37 197	27 753	19 528	8 743.1	3 375.7	8 694.6	3 357.0	15.3	39.7	4.3	11.1
Las Cruces, NM MSA	135 510	96 340	69 773	49 148	33 944	19 818	9 880.5	3 814.9	9 861.3	3 807.4	13.7	35.6	5.0	12.9
In central city	62 126	45 086	37 857	25 676	17 714	11 480	97.3	37.6	97.1	37.5	639.8	1 656.7	264.4	684.7
Las Cruces city	62 126	45 086	37 857	25 676	17 714	11 480	97.3	37.6	97.1	37.5	639.8	1 656.7	264.4	684.7
Not in central city	73 384	51 254	31 916	23 472	16 230	8 338	9 783.2	3 777.3	9 764.1	3 769.9	7.5	19.5	2.4	6.2
Dona Ana County	135 510	96 340	69 773	49 148	33 944	19 818	9 880.5	3 814.9	9 861.3	3 807.4	13.7	35.6	5.0	12.9
Las Vegas, NV MSA	741 459	463 087	273 288	317 188	190 607	93 047	20 955.8	8 091.0	20 488.7	7 910.7	36.2	93.7	15.5	40.1
In central city	258 295	164 674	125 787	109 670	67 133	43 064	215.8	83.3	215.7	83.3	1 197.5	3 100.8	508.4	1 316.6
Las Vegas city	258 295	164 674	125 787	109 670	67 133	43 064	215.8	83.3	215.7	83.3	1 197.5	3 100.8	508.4	1 316.6
Not in central city	483 164	298 413	147 501	207 518	123 474	49 983	20 740.0	8 007.7	20 273.0	7 827.4	23.8	61.7	10.2	26.5
Clark County	741 459	463 087	273 288	317 188	190 607	93 047	20 955.8	8 091.0	20 488.7	7 910.7	36.2	93.7	15.5	40.1
Lawrence, KS MSA	81 798	67 640	57 932	31 782	25 494	18 275	1 229.0	474.5	1 183.5	457.0	69.1	179.0	26.9	69.5
In central city	65 608	52 738	45 698	25 893	20 179	14 372	60.9	23.5	59.4	22.9	1 104.5	2 865.0	435.9	1 130.7
Lawrence city	65 608	52 738	45 698	25 893	20 179	14 372	60.9	23.5	59.4	22.9	1 104.5	2 865.0	435.9	1 130.7
Not in central city	16 190	14 902	12 234	5 889	5 315	3 903	1 168.1	451.0	1 124.1	434.0	14.4	37.3	5.2	13.6
Douglas County	81 798	67 640	57 932	31 782	25 494	18 275	1 229.0	474.5	1 183.5	457.0	69.1	179.0	26.9	69.5
Lawton, OK MSA	111 486	112 456	108 144	43 589	39 954	31 864	2 807.3	1 083.9	2 769.8	1 069.4	40.3	104.3	15.7	40.8
In central city	80 561	80 054	74 470	34 622	31 911	25 954	132.5	51.1	132.5	51.1	608.0	1 576.5	261.3	677.5
Lawton city	80 561	80 054	74 470	34 622	31 911	25 954	132.5	51.1	132.5	51.1	608.0	1 576.5	261.3	677.5
Not in central city	30 925	32 402	33 674	8 967	8 043	5 910	2 674.9	1 032.8	2 637.4	1 018.3	11.7	30.4	3.4	8.8
Comanche County	111 486	112 456	108 144	43 589	39 954	31 864	2 807.3	1 083.9	2 769.8	1 069.4	40.3	104.3	15.7	40.8
Lewiston--Auburn, ME MSA	88 141	r84 864	80 135	36 993	32 692	27 961	635.6	245.4	592.5	228.8	148.8	385.2	62.4	161.7
In central city	64 066	63 609	65 930	27 524	24 933	22 805	261.6	101.0	243.2	93.9	263.4	682.3	113.2	293.1
Auburn city	24 309	23 128	24 151	10 406	9 061	8 403	170.4	65.8	154.9	59.8	156.9	406.5	67.2	174.0
Lewiston city	39 757	40 481	41 779	17 118	15 872	14 402	91.2	35.2	88.3	34.1	450.2	1 165.9	193.9	502.0
Not in central city	24 075	r21 255	14 205	9 469	7 759	5 156	374.0	144.4	349.4	134.9	68.9	178.5	27.1	70.2
Androscoggin County (pt.)	88 141	r84 864	80 135	36 993	32 692	27 961	635.6	245.4	592.5	228.8	148.8	385.2	62.4	161.7
Auburn city	24 309	23 128	24 151	10 406	9 061	8 403	170.4	65.8	154.9	59.8	156.9	406.5	67.2	174.0
Greene town	3 661	3 037	1 772	1 446	1 080	758	91.5	35.3	83.9	32.4	43.6	113.0	17.2	44.6
Lewiston city	39 757	40 481	41 779	17 118	15 872	14 402	91.2	35.2	88.3	34.1	450.2	1 165.9	193.9	502.0
Lisbon town	9 457	8 769	6 544	3 616	3 031	1 968	62.5	24.1	61.0	23.6	155.0	400.7	59.3	153.2
Mechanic Falls town	2 919	2 616	2 193	1 118	971	751	28.9	11.2	28.8	11.1	101.4	263.0	38.8	100.7
Poland town	4 342	r3 752	2 015	1 895	1 509	1 032	122.2	47.2	109.6	42.3	39.6	102.6	17.3	44.8
Sabattus town	3 696	3 081	1 681	1 394	1 168	647	69.0	26.6	66.1	25.5	55.9	144.9	21.1	54.7

TIPSII [UPF] GPH21 CENSUS90 71583900 08/27/93 11:03 AM MACHINE: C DATA:CENSUS90*PH21TIPSDA00. 08/26/93 14:50:22 TAPE: NONE FRAME: 627
TSF:CENSUS90*92. 08/26/93 14:51:46 UTF:CENSUS90*93. 08/26/93 14:51:47 META:CENSUS90*PH21TABLES00. 08/26/93 15:23:55

Table 48. Population and Housing Units, 1970 to 1990; Land Area and Density for Metropolitan Area: 1990—Con.

[For information concerning historical counts, see "User Notes." MA's are as defined for the 1990 census. Counts relate to component parts as defined at each census. Density is computed using land area. For definitions of terms and meanings of symbols, see text]

Metropolitan Area	Population			Housing units			1990 area measurements				1990 density			
							Total area		Land area		Population per—		Housing units per—	
	1990	1980	1970	1990	1980	1970	Square kilometers	Square miles	Square kilometers	Square miles	Square kilometer	Square mile	Square kilometer	Square mile
METROPOLITAN AREA—Con.														
Lexington-Fayette, KY MSA	348 428	r317 548	266 701	145 229	r122 592	90 245	3 844.0	1 484.2	3 831.5	1 479.3	90.9	235.5	37.9	98.2
In central city	225 366	204 165	108 137	97 742	81 747	38 980	739.5	285.5	736.9	284.5	305.8	792.1	132.6	343.6
Lexington-Fayette	225 366	204 165	108 137	97 742	81 747	38 980	739.5	285.5	736.9	284.5	305.8	792.1	132.6	343.6
Not in central city	123 062	r113 383	158 564	47 487	r40 845	51 265	3 104.4	1 198.6	3 094.6	1 194.8	39.8	103.0	15.3	39.7
Bourbon County	19 236	19 405	18 476	7 781	7 213	6 350	755.4	291.7	754.8	291.4	25.5	66.0	10.3	26.7
Clark County	29 496	28 322	24 090	11 635	10 414	8 193	660.9	255.2	658.7	254.3	44.8	116.0	17.7	45.8
Fayette County	225 366	204 165	174 323	97 742	81 747	59 528	739.5	285.5	736.9	284.5	305.8	792.1	132.6	343.6
Jessamine County	30 508	r26 065	17 430	11 209	r9 028	5 596	451.9	174.5	448.5	173.2	68.0	176.1	25.0	64.7
Scott County	23 867	21 813	17 948	9 173	7 782	5 856	739.0	285.3	738.6	285.2	32.3	83.7	12.4	32.2
Woodford County	19 955	17 778	14 434	7 689	6 408	4 722	497.3	192.0	493.9	190.7	40.4	104.6	15.6	40.3
Lima, OH MSA	154 340	154 795	149 746	59 665	57 386	47 851	2 094.4	808.7	2 086.8	805.7	74.0	191.6	28.6	74.1
In central city	45 549	r47 827	53 734	18 666	r19 096	18 443	33.1	12.8	32.8	12.7	1 388.7	3 586.5	569.1	1 469.8
Lima city	45 549	r47 827	53 734	18 666	r19 096	18 443	33.1	12.8	32.8	12.7	1 388.7	3 586.5	569.1	1 469.8
Not in central city	108 791	r106 968	96 012	40 999	r38 290	29 408	2 061.3	795.9	2 054.0	793.1	53.0	137.2	20.0	51.7
Allen County	109 755	112 241	111 144	42 758	41 887	35 477	1 053.9	406.9	1 047.6	404.5	104.8	271.3	40.8	105.7
Auglaize County	44 585	42 554	38 602	16 907	15 499	12 374	1 040.5	401.7	1 039.3	401.3	42.9	111.1	16.3	42.1
Lincoln, NE MSA	213 641	192 884	167 972	86 734	76 378	57 255	2 193.0	846.7	2 172.7	838.9	98.3	254.7	39.9	103.4
In central city	191 972	171 932	149 518	79 079	69 138	51 469	165.9	64.0	163.9	63.3	1 171.3	3 032.7	482.5	1 249.3
Lincoln city	191 972	171 932	149 518	79 079	69 138	51 469	165.9	64.0	163.9	63.3	1 171.3	3 032.7	482.5	1 249.3
Not in central city	21 669	20 952	18 454	7 655	7 240	5 786	2 027.2	782.7	2 008.8	775.6	10.8	27.9	3.8	9.9
Lancaster County	213 641	192 884	167 972	86 734	76 378	57 255	2 193.0	846.7	2 172.7	838.9	98.3	254.7	39.9	103.4
Little Rock--North Little Rock, AR MSA	513 117	r474 463	381 123	214 546	r180 913	128 993	7 782.9	3 005.0	7 533.3	2 908.6	68.1	176.4	28.5	73.8
In central city	266 637	r251 128	212 355	119 140	r100 210	74 668	426.3	164.6	420.2	162.2	634.5	1 643.9	283.5	734.5
Jacksonville city	29 101	27 589	19 832	10 890	9 172	5 303	51.3	19.8	50.9	19.6	571.7	1 484.7	213.9	555.6
Little Rock city	175 795	r159 151	132 483	80 995	r65 083	48 542	267.1	103.1	266.4	102.9	659.9	1 708.4	304.0	787.1
North Little Rock city	61 741	r64 388	60 040	27 255	r25 955	20 823	107.9	41.7	102.9	39.7	600.0	1 555.2	264.9	686.5
Not in central city	246 480	r223 335	168 768	95 406	r80 703	54 325	7 356.6	2 840.4	7 113.1	2 746.4	34.7	89.7	13.4	34.7
Faulkner County	60 006	46 192	31 578	23 397	16 814	10 198	1 719.9	664.1	1 676.7	647.4	35.8	92.7	14.0	36.1
Lonoke County	39 268	34 518	26 249	15 009	12 442	8 910	2 078.4	802.5	1 982.6	765.5	19.8	51.3	7.6	19.6
Pulaski County	349 660	r340 597	287 189	151 538	r132 805	98 201	2 092.5	807.9	1 996.8	771.0	175.1	453.5	75.9	196.5
Saline County	64 183	r53 156	36 107	24 602	r18 852	11 684	1 892.0	730.5	1 877.1	724.8	34.2	88.6	13.1	33.9
Longview--Marshall, TX MSA	162 431	r151 760	120 770	68 170	r59 781	42 992	3 086.2	1 191.6	3 037.8	1 172.9	53.5	138.5	22.4	58.1
In central city	93 993	87 683	68 484	39 976	34 663	24 511	198.0	76.5	197.6	76.3	475.7	1 231.9	202.3	523.9
Longview city	70 311	62 762	45 547	30 293	25 106	16 187	135.7	52.4	135.5	52.3	518.9	1 344.4	223.6	579.2
Marshall city	23 682	24 921	22 937	9 683	9 557	8 324	62.3	24.1	62.2	24.0	380.7	986.8	155.7	403.5
Not in central city	68 438	r64 077	52 286	28 194	r25 118	18 481	2 888.1	1 115.1	2 840.2	1 096.6	24.1	62.4	9.9	25.7
Gregg County	104 948	r99 495	75 929	44 689	r39 528	27 329	715.9	276.4	709.8	274.1	147.9	382.9	63.0	163.0
Harrison County	57 483	52 265	44 841	23 481	20 253	15 663	2 370.3	915.2	2 328.0	898.8	24.7	64.0	10.1	26.1
Los Angeles--Anaheim--Riverside, CA CMSA	14 531 529	r11 497 548	9 980 859	5 293 072	r4 425 684	3 537 955	91 476.8	35 319.2	87 971.9	33 966.0	165.2	427.8	60.2	155.8
In central city	5 497 577	r4 552 695	4 179 087	2 019 366	r1 820 639	1 578 079	2 535.2	978.8	2 352.1	908.1	2 337.3	6 053.9	858.5	2 223.7
Not in central city	9 033 952	r6 944 853	5 801 772	3 273 706	r2 605 045	1 959 876	88 941.7	34 340.4	85 619.8	33 057.9	105.5	273.3	38.2	99.0
Anaheim--Santa Ana, CA PMSA	2 410 556	r1 932 921	1 421 233	875 072	r721 570	463 199	2 455.1	947.9	2 045.3	789.7	1 178.6	3 052.5	427.8	1 108.1
In central city	560 148	r423 517	322 118	168 150	r150 042	105 870	189.6	73.2	184.8	71.4	3 031.1	7 845.2	909.9	2 355.0
Anaheim city	266 406	r219 494	166 408	93 177	r82 778	56 130	118.7	45.8	114.7	44.3	2 322.6	6 013.7	812.4	2 103.3
Santa Ana city	293 742	r204 023	155 710	74 973	r67 264	49 740	71.0	27.4	70.2	27.1	4 184.4	10 839.2	1 068.0	2 766.5
Not in central city	1 850 408	r1 509 404	1 099 115	706 922	r571 528	357 329	2 265.4	874.7	1 860.4	718.3	994.6	2 576.1	380.0	984.2
Orange County	2 410 556	r1 932 921	1 421 233	875 072	r721 570	463 199	2 455.1	947.9	2 045.3	789.7	1 178.6	3 052.5	427.8	1 108.1
Los Angeles--Long Beach, CA PMSA	8 863 164	r7 477 238	7 041 980	3 163 343	r2 855 506	2 541 603	12 308.5	4 752.3	10 515.3	4 060.0	842.9	2 183.0	300.8	779.1
In central city	4 271 788	r3 625 465	3 459 886	1 603 065	r1 469 404	1 336 056	1 624.6	627.3	1 508.7	582.5	2 831.4	7 333.5	1 062.5	2 752.0
Burbank city	93 643	84 625	88 871	41 216	37 127	35 963	45.0	17.4	44.9	17.3	2 085.6	5 412.9	918.0	2 382.4
Long Beach city	429 433	r361 498	358 879	170 388	r159 765	150 133	169.3	65.4	129.5	50.0	3 316.1	8 588.7	1 315.7	3 407.8
Los Angeles city	3 485 398	r2 968 528	2 811 801	1 299 963	r1 190 862	1 074 173	1 291.0	498.5	1 215.6	469.3	2 867.2	7 426.8	1 069.4	2 770.0
Pasadena city	131 591	r118 072	112 951	53 032	r49 497	46 923	60.2	23.2	59.5	23.0	2 211.6	5 721.3	891.3	2 305.7
Pomona city	131 723	92 742	87 384	38 466	32 153	28 864	59.1	22.8	59.1	22.8	2 228.8	5 777.3	650.9	1 687.1
Not in central city	4 591 376	r3 851 773	3 582 094	1 560 278	r1 386 102	1 205 547	10 683.9	4 125.1	9 006.6	3 477.5	509.8	1 320.3	173.2	448.7
Los Angeles County	8 863 164	r7 477 238	7 041 980	3 163 343	r2 855 506	2 541 603	12 308.5	4 752.3	10 515.3	4 060.0	842.9	2 183.0	300.8	779.1
Oxnard--Ventura, CA PMSA	669 016	529 174	378 497	228 478	183 384	112 722	5 719.7	2 208.4	4 781.0	1 845.9	139.9	362.4	47.8	123.8
In central city	234 791	r181 969	129 189	78 590	r65 499	41 199	175.2	67.6	116.4	44.9	2 017.1	5 229.2	675.2	1 750.3
Oxnard city	142 216	108 195	71 225	41 247	35 087	21 022	91.9	35.5	63.3	24.4	2 246.7	5 828.5	651.6	1 690.5
San Buenaventura (Ventura) city	92 575	r73 774	57 964	37 343	r30 412	20 177	83.2	32.1	53.1	20.5	1 743.4	4 515.9	703.3	1 821.6
Not in central city	434 225	r347 205	249 308	149 888	r117 885	71 523	5 544.5	2 140.7	4 664.6	1 801.0	93.1	241.1	32.1	83.2
Ventura County	669 016	529 174	378 497	228 478	183 384	112 722	5 719.7	2 208.4	4 781.0	1 845.9	139.9	362.4	47.8	123.8

TIPSII [UPF] GPH21 CENSUS90 71583900 08/27/93 11:03 AM MACHINE: C DATA:CENSUS90*PH211PSDA00. 08/26/93 14:50:22 TAPE: NONE FRAME: 628
TSF:CENSUS90*92. 08/26/93 14:51:46 UTF:CENSUS90*93. 08/26/93 14:51:47 META:CENSUS90*PH211TABLES00. 08/26/93 15:23:55

Table 48. Population and Housing Units, 1970 to 1990; Land Area and Density for Metropolitan Area: 1990—Con.

[For information concerning historical counts, see "User Notes." MA's are as defined for the 1990 census. Counts relate to component parts as defined at each census. Density is computed using land area. For definitions of terms and meanings of symbols, see text]

Metropolitan Area	Population			Housing units			1990 area measurements				1990 density			
							Total area		Land area		Population per—		Housing units per—	
	1990	1980	1970	1990	1980	1970	Square kilometers	Square miles	Square kilometers	Square miles	Square kilometer	Square mile	Square kilometer	Square mile
METROPOLITAN AREA—Con.														
Riverside--San Bernardino, CA PMSA	2 588 793	r1 558 215	1 139 149	1 026 179	r665 224	420 431	70 993.6	27 410.7	70 630.3	27 270.4	36.7	94.9	14.5	37.6
In central city	430 850	r321 744	267 894	169 561	r135 694	94 954	545.7	210.7	542.1	209.3	794.8	2 058.5	312.8	810.1
Palm Springs city	40 181	r32 359	20 936	30 517	r24 526	12 433	200.1	77.2	198.3	76.5	202.6	525.2	153.9	398.9
Riverside city	226 505	r170 591	140 089	80 240	r64 166	45 928	201.9	78.0	201.2	77.7	1 125.8	2 915.1	398.8	1 032.7
San Bernardino city	164 164	r118 794	106 869	58 804	r47 002	36 593	143.7	55.5	142.7	55.1	1 150.4	2 979.4	412.1	1 067.2
Not in central city	2 157 943	r1 236 471	871 255	856 618	r529 530	325 477	70 447.8	27 199.9	70 088.2	27 061.1	30.8	79.7	12.2	31.7
Riverside County	1 170 413	r663 199	456 916	483 847	r295 069	169 136	18 916.9	7 303.8	18 669.1	7 208.2	62.7	162.4	25.9	67.1
San Bernardino County	1 418 380	895 016	682 233	542 332	370 155	251 295	52 076.7	20 106.8	51 961.2	20 062.2	27.3	70.7	10.4	27.0
Louisville, KY-IN MSA	952 662	r956 426	906 752	392 033	r362 555	294 178	5 937.6	2 292.5	5 869.2	2 266.1	162.3	420.4	66.8	173.0
In central city	305 385	r335 797	400 108	139 611	r141 114	143 134	207.6	80.2	195.5	75.5	1 562.1	4 044.8	714.1	1 849.2
Not in central city	647 277	r620 629	506 644	252 422	r221 441	151 044	5 730.0	2 212.3	5 673.7	2 190.6	114.1	295.5	44.5	115.2
Indiana (pt.)	182 071	r177 319	151 921	72 007	r65 841	49 255	2 619.7	1 011.5	2 611.8	1 008.4	69.7	180.6	27.6	71.4
In central city	36 322	37 103	38 402	15 593	14 834	13 385	35.0	13.5	34.6	13.4	1 049.8	2 710.6	450.7	1 163.7
New Albany city	36 322	37 103	38 402	15 593	14 834	13 385	35.0	13.5	34.6	13.4	1 049.8	2 710.6	450.7	1 163.7
Not in central city	145 749	140 216	113 519	56 414	51 007	35 870	2 584.7	997.9	2 577.3	995.1	56.6	146.5	21.9	56.7
Clark County	87 777	88 838	75 876	35 313	33 083	24 088	974.4	376.2	971.7	375.2	90.3	233.9	36.3	94.1
Floyd County	64 404	r61 205	55 622	25 238	r22 786	18 294	384.2	148.3	383.4	148.0	168.0	435.2	65.8	170.5
Harrison County	29 890	27 276	20 423	11 456	9 972	6 873	1 261.1	486.9	1 256.8	485.3	23.8	61.6	9.1	23.6
Kentucky (pt.)	770 591	r779 107	75 483	320 026	r296 714	244 923	3 317.9	1 281.0	3 257.3	1 257.6	236.6	612.7	98.2	254.5
In central city	269 063	r298 694	361 706	124 018	r126 280	129 749	172.6	66.6	160.9	62.1	1 672.2	4 332.7	770.8	1 997.1
Louisville city	269 063	r298 694	361 706	124 018	r126 280	129 749	172.6	66.6	160.9	62.1	1 672.2	4 332.7	770.8	1 997.1
Not in central city	501 528	r480 413	393 125	196 008	r170 434	115 174	3 145.3	1 214.4	3 096.4	1 195.5	162.0	419.5	63.3	164.0
Bullitt County	47 567	43 346	26 090	16 629	13 664	7 732	777.5	300.2	774.7	299.1	61.4	159.0	21.5	55.6
Jefferson County	664 937	r684 638	695 055	282 578	r265 734	226 493	1 032.4	398.6	997.4	385.1	666.7	1 726.7	283.3	733.8
Oldham County	33 263	27 795	14 687	11 202	8 694	4 248	509.1	196.6	490.0	189.2	67.9	175.8	22.9	59.2
Shelby County	24 824	23 328	18 999	9 617	8 622	6 450	998.9	385.7	995.0	384.2	24.9	64.6	9.7	25.0
Lubbock, TX MSA	222 636	211 651	179 295	91 770	80 509	58 690	2 332.9	900.7	2 330.0	899.6	95.6	247.5	39.4	102.0
In central city	186 206	r174 361	149 101	77 852	r67 177	49 120	269.9	104.2	269.7	104.1	690.4	1 788.7	288.7	747.9
Lubbock city	186 206	r174 361	149 101	77 852	r67 177	49 120	269.9	104.2	269.7	104.1	690.4	1 788.7	288.7	747.9
Not in central city	36 430	r37 290	30 194	13 918	r13 332	9 570	2 063.0	796.5	2 060.3	795.5	17.7	45.8	6.8	17.5
Lubbock County	222 636	211 651	179 295	91 770	80 509	58 690	2 332.9	900.7	2 330.0	899.6	95.6	247.5	39.4	102.0
Lynchburg, VA MSA	142 199	141 289	123 474	56 839	51 434	39 034	2 682.9	1 035.9	2 665.5	1 029.2	53.3	138.2	21.3	55.2
In central city	66 049	66 743	54 083	27 233	25 421	18 398	128.9	49.8	127.9	49.4	516.4	1 337.0	212.9	551.3
Lynchburg city	66 049	66 743	54 083	27 233	25 421	18 398	128.9	49.8	127.9	49.4	516.4	1 337.0	212.9	551.3
Not in central city	76 150	74 546	69 391	29 606	26 013	20 636	2 554.0	986.1	2 537.6	979.8	30.0	77.7	11.7	30.2
Amherst County	28 578	29 122	26 072	10 598	9 672	6 966	1 240.1	478.8	1 230.9	475.3	23.2	60.1	8.6	22.3
Campbell County	47 572	45 424	43 319	19 008	16 341	13 670	1 313.9	507.3	1 306.7	504.5	36.4	94.3	14.5	37.7
Lynchburg city	66 049	66 743	54 083	27 233	25 421	18 398	128.9	49.8	127.9	49.4	516.4	1 337.0	212.9	551.3
Macon--Warner Robins, GA MSA	281 103	263 591	234 550	111 506	95 473	74 607	3 061.2	1 181.9	3 034.6	1 171.7	92.6	239.9	36.7	95.2
In central city	150 338	156 789	155 914	63 585	59 168	51 782	168.1	64.9	167.2	64.6	899.2	2 327.2	380.3	984.3
Macon city	106 612	116 896	122 423	45 499	44 391	41 120	124.7	48.1	124.0	47.9	859.8	2 225.7	366.9	949.9
Warner Robins city	43 726	39 893	33 491	18 086	14 777	10 662	43.5	16.8	43.2	16.7	1 012.2	2 618.3	418.7	1 083.0
Not in central city	130 765	106 802	78 636	47 921	36 305	22 825	2 893.0	1 117.0	2 867.4	1 107.1	45.6	118.1	16.7	43.3
Bibb County	149 967	150 256	143 366	61 462	55 579	47 397	660.9	255.2	647.5	250.0	231.6	599.9	94.9	245.8
Houston County	89 208	77 605	62 924	34 785	27 423	19 106	983.9	379.9	975.9	376.8	91.4	236.8	35.6	92.3
Jones County	20 739	16 579	12 270	7 722	5 831	3 576	1 024.1	395.4	1 019.9	393.8	20.3	52.7	7.6	19.6
Peach County	21 189	19 151	15 990	7 537	6 640	4 528	392.3	151.5	391.3	151.1	54.2	140.2	19.3	49.9
Madison, WI MSA	367 085	323 545	290 272	147 851	126 275	92 442	3 207.5	1 238.4	3 113.6	1 202.2	117.9	305.3	47.5	123.0
In central city	191 262	170 616	171 809	80 047	68 996	56 102	191.1	73.8	149.6	57.8	1 278.5	3 309.0	535.1	1 384.9
Madison city	191 262	170 616	171 809	80 047	68 996	56 102	191.1	73.8	149.6	57.8	1 278.5	3 309.0	535.1	1 384.9
Not in central city	175 823	152 929	118 463	67 804	57 279	36 340	3 016.4	1 164.6	2 964.0	1 144.4	59.3	153.6	22.9	59.2
Dane County	367 085	323 545	290 272	147 851	126 275	92 442	3 207.5	1 238.4	3 113.6	1 202.2	117.9	305.3	47.5	123.0
Manchester, NH MSA	147 809	129 305	115 225	61 437	48 242	38 144	576.9	222.8	557.0	215.0	265.4	687.5	110.3	285.8
In central city	99 567	90 936	87 754	44 361	35 869	30 185	90.4	34.9	85.5	33.0	1 164.5	3 017.2	518.8	1 344.3
Manchester city	99 567	90 936	87 754	44 361	35 869	30 185	90.4	34.9	85.5	33.0	1 164.5	3 017.2	518.8	1 344.3
Not in central city	48 242	38 369	27 471	17 076	12 373	7 959	486.5	187.8	471.5	182.0	102.3	265.1	36.2	93.8
Hillsborough County (pt.)	126 751	111 732	102 897	53 539	42 184	34 341	273.4	105.6	266.1	102.8	476.3	1 233.0	201.2	520.8
Bedford town	12 563	9 481	5 859	4 156	2 858	1 691	85.8	33.1	85.0	32.8	147.8	383.0	48.9	126.7
Goffstown town	14 621	11 315	9 284	5 022	3 457	2 465	97.2	37.5	95.6	36.9	152.9	396.2	52.5	136.1
Manchester city	99 567	90 936	87 754	44 361	35 869	30 185	90.4	34.9	85.5	33.0	1 164.5	3 017.2	518.8	1 344.3
Merrimack County (pt.)	13 416	11 701	8 296	5 352	4 084	2 535	150.0	57.9	147.0	56.8	91.3	236.2	36.4	94.2
Allenstown town	4 649	4 398	2 732	1 868	1 592	852	53.4	20.6	53.2	20.5	87.4	226.8	35.1	91.1
Hooksett town	8 767	7 303	5 564	3 484	2 492	1 683	96.6	37.3	93.8	36.2	93.5	242.2	37.1	96.2
Rockingham County (pt.)	7 642	5 872	4 032	2 546	1 974	1 268	153.6	59.3	143.9	55.5	53.1	137.7	17.7	45.9
Auburn town	4 085	2 883	2 035	1 354	979	663	74.4	28.7	65.3	25.2	62.6	162.1	20.7	53.7
Candia town	3 557	2 989	1 997	1 192	995	605	79.2	30.6	78.6	30.3	45.3	117.4	15.2	39.3

TIPSII [UPF] GPH21 CENSUS90 71583900 08/27/93 11:03 AM MACHINE: C DATA:CENSUS90*PH211PSDA00, 08/26/93 14:50:22 TAPE: NONE FRAME: 629
TSF:CENSUS90*92, 08/26/93 14:51:46 UTF:CENSUS90*93, 08/26/93 14:51:47 META:CENSUS90*PH211TABLES00, 08/26/93 15:23:55

Table 48. Population and Housing Units, 1970 to 1990; Land Area and Density for Metropolitan Area: 1990—Con.

[For information concerning historical counts, see "User Notes." MA's are as defined for the 1990 census. Counts relate to component parts as defined at each census. Density is computed using land area. For definitions of terms and meanings of symbols, see text]

Metropolitan Area	Population			Housing units			1990 area measurements				1990 density			
							Total area		Land area		Population per—		Housing units per—	
	1990	1980	1970	1990	1980	1970	Square kilometers	Square miles	Square kilometers	Square miles	Square kilometer	Square mile	Square kilometer	Square mile
METROPOLITAN AREA—Con.														
Mansfield, OH MSA	126 137	131 205	129 997	50 350	49 171	41 631	1 295.9	500.4	1 287.3	497.0	98.0	253.8	39.1	101.3
In central city	50 627	53 927	55 047	21 909	22 469	19 314	72.3	27.9	72.3	27.9	700.2	1 814.6	303.0	785.3
Mansfield city	50 627	53 927	55 047	21 909	22 469	19 314	72.3	27.9	72.3	27.9	700.2	1 814.6	303.0	785.3
Not in central city	75 510	77 278	74 950	28 441	26 702	22 317	1 223.6	472.4	1 215.0	469.1	62.1	161.0	23.4	60.6
Richland County	126 137	131 205	129 997	50 350	49 171	41 631	1 295.9	500.4	1 287.3	497.0	98.0	253.8	39.1	101.3
McAllen--Edinburg--Mission, TX MSA	383 545	r283 323	181 535	128 241	r89 265	50 694	4 099.4	1 582.8	4 063.9	1 569.1	94.4	244.4	31.6	81.7
In central city	175 480	r134 390	83 671	59 492	r43 497	23 727	197.8	76.4	197.4	76.2	889.0	2 302.9	301.4	780.7
Edinburg city	29 885	24 075	17 163	9 206	7 280	4 773	36.7	14.2	36.6	14.1	816.5	2 119.5	251.5	652.9
McAllen city	84 021	66 281	37 636	28 597	21 834	11 057	84.2	32.5	84.0	32.4	1 000.3	2 593.2	340.4	882.6
Mission city	28 653	r22 653	13 043	10 658	r8 285	3 724	36.0	13.9	36.0	13.9	795.9	2 061.4	296.1	766.8
Pharr city	32 921	21 381	15 829	11 031	6 098	4 173	40.9	15.8	40.9	15.8	804.9	2 083.6	269.7	698.2
Not in central city	208 065	r148 933	97 864	68 749	r45 768	26 967	3 901.6	1 506.4	3 866.5	1 492.9	53.8	139.4	17.8	46.1
Hidalgo County	383 545	r283 323	181 535	128 241	r89 265	50 694	4 099.4	1 582.8	4 063.9	1 569.1	94.4	244.4	31.6	81.7
Medford, OR MSA	146 389	132 456	94 533	60 376	52 261	33 562	7 257.0	2 801.9	7 214.1	2 785.4	20.3	52.6	8.4	21.7
In central city	46 951	r39 746	28 973	19 684	r16 604	11 271	47.3	18.3	47.3	18.3	992.6	2 565.6	416.2	1 075.6
Medford city	46 951	r39 746	28 973	19 684	r16 604	11 271	47.3	18.3	47.3	18.3	992.6	2 565.6	416.2	1 075.6
Not in central city	99 438	r92 710	65 560	40 692	r35 657	22 291	7 209.7	2 783.7	7 166.8	2 767.1	13.9	35.9	5.7	14.7
Jackson County	146 389	132 456	94 533	60 376	52 261	33 562	7 257.0	2 801.9	7 214.1	2 785.4	20.3	52.6	8.4	21.7
Melbourne--Titusville--Palm Bay, FL MSA	398 978	272 959	230 006	185 150	113 900	77 981	4 033.3	1 557.2	2 637.9	1 018.5	151.2	391.7	70.2	181.8
In central city	161 672	97 006	77 927	72 526	39 140	26 087	323.3	124.8	289.6	111.8	558.3	1 446.1	250.4	648.7
Melbourne city	59 646	46 536	40 236	28 070	18 754	13 027	88.0	34.0	74.3	28.7	802.8	2 078.3	377.8	978.0
Palm Bay city	62 632	18 560	7 176	26 273	7 898	2 607	172.8	66.7	164.8	63.6	380.0	984.8	159.4	413.1
Titusville city	39 394	31 910	30 515	18 183	12 488	10 453	62.4	24.1	50.5	19.5	780.1	2 020.2	360.1	932.5
Not in central city	237 306	175 953	152 079	112 624	74 760	51 894	3 710.0	1 432.4	2 348.3	906.7	101.1	261.7	48.0	124.2
Brevard County	398 978	272 959	230 006	185 150	113 900	77 981	4 033.3	1 557.2	2 637.9	1 018.5	151.2	391.7	70.2	181.8
Memphis, TN-AR-MS MSA	981 747	913 472	834 103	385 214	332 079	255 645	6 195.3	2 392.0	5 964.8	2 303.0	164.6	426.3	64.6	167.3
In central city	638 596	r674 312	650 068	259 078	r254 044	205 935	739.7	285.6	700.3	270.4	911.9	2 361.7	370.0	958.1
Not in central city	343 151	r239 160	184 035	126 136	r78 035	49 710	5 455.6	2 106.4	5 264.5	2 032.6	65.2	168.8	24.0	62.1
Arkansas (pt.)	49 939	49 499	48 106	18 875	16 980	14 274	1 649.1	636.7	1 581.2	610.5	31.6	81.8	11.9	30.9
In central city	28 259	28 138	26 070	10 505	9 630	7 832	37.3	14.4	37.2	14.4	759.7	1 962.4	282.4	729.5
West Memphis city	28 259	28 138	26 070	10 505	9 630	7 832	37.3	14.4	37.2	14.4	759.7	1 962.4	282.4	729.5
Not in central city	21 680	21 361	22 036	8 370	7 350	6 442	1 611.8	622.3	1 544.0	596.1	14.0	36.4	5.4	14.0
Crittenden County	49 939	49 499	48 106	18 875	16 980	14 274	1 649.1	636.7	1 581.2	610.5	31.6	81.8	11.9	30.9
Mississippi (pt.)	67 910	53 930	35 885	24 472	17 144	10 205	1 286.8	496.8	1 238.7	478.3	54.8	142.0	19.8	51.2
In central city	–	–	–	–	–	–	–	–	–	–	–	–	–	–
Not in central city	67 910	53 930	35 885	24 472	17 144	10 205	1 286.8	496.8	1 238.7	478.3	54.8	142.0	19.8	51.2
DeSoto County	67 910	53 930	35 885	24 472	17 144	10 205	1 286.8	496.8	1 238.7	478.3	54.8	142.0	19.8	51.2
Tennessee (pt.)	863 898	810 043	750 112	341 867	297 955	231 166	3 259.4	1 258.4	3 144.9	1 214.3	274.7	711.4	108.7	281.5
In central city	610 337	r646 174	623 998	248 573	r244 414	198 103	702.3	271.2	663.2	256.0	920.3	2 384.1	374.8	971.0
Memphis city	610 337	r646 174	623 998	248 573	r244 414	198 103	702.3	271.2	663.2	256.0	920.3	2 384.1	374.8	971.0
Not in central city	253 561	r163 869	126 114	93 294	r53 541	33 063	2 557.0	987.3	2 481.8	958.2	102.2	264.6	37.6	97.4
Shelby County	826 330	777 113	722 111	327 796	286 381	222 649	2 029.8	783.7	1 955.1	754.9	422.7	1 094.6	167.7	434.2
Tipton County	37 568	32 930	28 001	14 071	11 574	8 517	1 229.6	474.8	1 189.8	459.4	31.6	81.8	11.8	30.6
Merced, CA MSA	178 403	r134 558	104 629	58 410	r50 016	32 708	5 107.5	1 972.0	4 995.8	1 928.9	35.7	92.5	11.7	30.3
In central city	56 216	r36 423	22 670	18 965	r14 655	7 765	41.8	16.1	41.8	16.1	1 344.9	3 491.7	453.7	1 178.0
Merced city	56 216	r36 423	22 670	18 965	r14 655	7 765	41.8	16.1	41.8	16.1	1 344.9	3 491.7	453.7	1 178.0
Not in central city	122 187	r98 135	81 959	39 445	r35 361	24 943	5 065.8	1 955.9	4 954.1	1 912.8	24.7	63.9	8.0	20.6
Merced County	178 403	r134 558	104 629	58 410	r50 016	32 708	5 107.5	1 972.0	4 995.8	1 928.9	35.7	92.5	11.7	30.3
Miami--Fort Lauderdale, FL CMSA	3 192 582	r2 643 766	1 887 892	1 399 948	r1 151 443	707 228	9 711.3	3 749.5	8 167.7	3 153.6	390.9	1 012.4	171.4	443.9
In central city	982 676	r915 453	809 433	456 440	r431 663	334 390	470.6	181.7	364.7	140.8	2 694.5	6 979.2	1 251.5	3 241.8
Not in central city	2 209 906	r1 728 313	1 078 459	943 508	r719 780	372 838	9 240.7	3 567.8	7 803.0	3 012.7	283.2	733.5	120.9	313.2
Fort Lauderdale--Hollywood--Pompano Beach, FL PMSA	1 255 488	r1 018 257	620 100	628 660	r486 161	253 320	3 418.1	1 319.7	3 131.0	1 208.9	401.0	1 038.5	200.8	520.0
In central city	343 485	327 220	285 050	187 290	171 169	125 480	228.6	88.2	204.5	79.0	1 679.6	4 347.9	915.8	2 370.8
Fort Lauderdale city	149 377	153 279	139 590	81 268	80 107	63 443	92.3	35.6	81.2	31.4	1 839.6	4 757.2	1 000.8	2 588.2
Hollywood city	121 697	121 323	106 873	63 303	58 051	44 108	79.6	30.7	70.6	27.3	1 723.8	4 457.8	896.6	2 318.8
Pompano Beach city	72 411	52 618	38 587	42 719	33 011	17 929	56.7	21.9	52.7	20.3	1 374.0	3 567.0	810.6	2 104.4
Not in central city	912 003	r691 037	335 050	441 370	r314 992	127 840	3 189.6	1 231.5	2 926.5	1 129.9	311.6	807.2	150.8	390.6
Broward County	1 255 488	r1 018 257	620 100	628 660	r486 161	253 320	3 418.1	1 319.7	3 131.0	1 208.9	401.0	1 038.5	200.8	520.0
Miami--Hialeah, FL PMSA	1 937 094	r1 625 509	1 267 792	771 288	r665 282	453 908	6 293.2	2 429.8	5 036.7	1 944.7	384.6	996.1	153.1	396.6
In central city	639 191	r588 233	524 383	269 150	r260 494	208 910	242.0	93.4	160.2	61.9	3 990.0	10 326.2	1 680.1	4 348.1
Hialeah city	188 004	145 254	102 452	62 187	50 230	31 776	51.1	19.7	49.8	19.2	3 775.2	9 791.9	1 248.7	3 238.9
Miami city	358 548	r346 681	334 859	144 550	r145 703	125 278	142.4	55.0	92.1	35.6	3 893.0	10 071.6	1 569.5	4 060.4
Miami Beach city	92 639	96 298	87 072	62 413	64 561	51 856	48.5	18.7	18.2	7.0	5 090.1	13 234.1	3 429.3	8 916.1
Not in central city	1 297 903	r1 037 276	743 409	502 138	r404 788	244 998	6 051.2	2 336.4	4 876.5	1 882.8	266.2	689.3	103.0	266.7
Dade County	1 937 094	r1 625 509	1 267 792	771 288	r665 282	453 908	6 293.2	2 429.8	5 036.7	1 944.7	384.6	996.1	153.1	396.6

TIPSII [UPF] GPH21 CENSUS90 71583900 08/27/93 11:03 AM MACHINE: C DATA:CENSUS90*PH21TIPSDA00. 08/26/93 14:50:22 TAPE: NONE FRAME: 630
TSF:CENSUS90*92. 08/26/93 14:51:46 UTF:CENSUS90*93. 08/26/93 14:51:47 META:CENSUS90*PH21TABLES00. 08/26/93 15:23:55

Table 48. Population and Housing Units, 1970 to 1990; Land Area and Density for Metropolitan Area: 1990—Con.

[For information concerning historical counts, see "User Notes." MA's are as defined for the 1990 census. Counts relate to component parts as defined at each census. Density is computed using land area. For definitions of terms and meanings of symbols, see text]

Metropolitan Area	Population			Housing units			1990 area measurements				1990 density			
							Total area		Land area		Population per—		Housing units per—	
	1990	1980	1970	1990	1980	1970	Square kilometers	Square miles	Square kilometers	Square miles	Square kilometer	Square mile	Square kilometer	Square mile
METROPOLITAN AREA—Con.														
Midland, TX MSA	106 611	82 636	65 433	45 181	31 360	22 845	2 336.3	902.0	2 331.8	900.3	45.7	118.4	19.4	50.2
In central city	89 443	70 525	59 463	38 453	26 947	20 927	147.6	57.0	147.3	56.9	607.2	1 571.9	261.1	675.8
Midland city (pt.)	89 443	70 525	59 463	38 453	26 947	20 927	147.6	57.0	147.3	56.9	607.2	1 571.9	261.1	675.8
Not in central city	17 168	12 111	5 970	6 728	4 413	1 918	2 188.7	845.1	2 184.5	843.4	7.9	20.4	3.1	8.0
Midland County	106 611	82 636	65 433	45 181	31 360	22 845	2 336.3	902.0	2 331.8	900.3	45.7	118.4	19.4	50.2
Milwaukee--Racine, WI CMSA	1 607 183	r1 570 152	1 574 722	628 976	r584 031	501 875	10 656.6	4 114.5	4 644.2	1 793.1	346.1	896.3	135.4	350.8
In central city	769 344	r772 387	852 229	309 425	r304 911	289 035	343.9	132.8	333.7	128.8	2 305.5	5 973.2	927.3	2 402.4
Not in central city	837 839	r797 765	722 493	319 551	r279 120	212 840	10 312.8	3 981.8	4 310.5	1 664.3	194.4	503.4	74.1	192.0
Milwaukee, WI PMSA	1 432 149	r1 397 020	1 403 884	562 031	r521 466	449 046	8 605.4	3 322.5	3 781.3	1 460.0	378.7	980.9	148.6	385.0
In central city	685 046	r686 662	757 067	276 269	r271 929	257 993	295.8	114.2	293.7	113.4	2 332.5	6 041.0	940.7	2 436.2
Milwaukee city	628 088	r636 297	717 372	254 204	r253 564	246 092	250.8	96.8	248.8	96.1	2 524.5	6 535.8	1 021.7	2 645.2
Waukesha city	56 958	r50 365	39 695	22 065	r18 365	11 901	45.0	17.4	44.8	17.3	1 271.4	3 292.4	492.5	1 275.4
Not in central city	747 103	r710 358	646 817	285 762	r249 537	191 053	8 309.6	3 208.3	3 487.7	1 346.6	214.2	554.8	81.9	212.2
Milwaukee County	959 275	964 988	1 054 249	390 715	378 000	349 762	3 081.6	1 189.8	625.6	241.6	1 533.4	3 970.5	624.5	1 617.2
Ozaukee County	72 831	66 981	54 461	26 482	22 520	15 351	2 891.2	1 116.3	600.8	232.0	121.2	313.9	44.1	114.1
Washington County	95 328	84 848	63 839	34 382	28 363	18 692	1 129.0	435.9	1 115.9	430.8	85.4	221.3	30.8	79.8
Waukesha County	304 715	r280 203	231 335	110 452	r92 583	65 241	1 503.5	580.5	1 439.0	555.6	211.8	548.4	76.8	198.8
Racine, WI PMSA	175 034	173 132	170 838	66 945	62 565	52 829	2 051.2	792.0	862.8	333.1	202.9	525.5	77.6	201.0
In central city	84 298	85 725	95 162	33 156	32 982	31 042	48.1	18.6	40.0	15.4	2 107.5	5 473.9	828.9	2 153.0
Racine city	84 298	85 725	95 162	33 156	32 982	31 042	48.1	18.6	40.0	15.4	2 107.5	5 473.9	828.9	2 153.0
Not in central city	90 736	87 407	75 676	33 789	29 583	21 787	2 003.1	773.4	822.8	317.7	110.3	285.6	41.1	106.4
Racine County	175 034	173 132	170 838	66 945	62 565	52 829	2 051.2	792.0	862.8	333.1	202.9	525.5	77.6	201.0
Minneapolis-St. Paul, MN-WI MSA	2 464 124	2 137 133	1 981 951	988 735	804 880	630 621	13 783.8	5 321.9	13 083.0	5 051.4	188.3	487.8	75.6	195.7
In central city	726 953	723 012	826 236	326 064	309 330	297 183	396.4	153.1	371.0	143.3	1 959.4	5 072.9	878.9	2 275.4
Not in central city	1 737 171	1 414 121	1 155 715	662 671	495 550	333 438	13 387.4	5 168.9	12 712.0	4 908.1	136.7	353.9	52.1	135.0
Minnesota (pt.)	2 413 873	2 093 871	1 947 597	970 216	789 956	620 245	11 877.9	4 586.1	11 213.2	4 329.4	215.3	557.6	86.5	224.1
In central city	726 953	723 012	826 236	326 064	309 330	297 183	396.4	153.1	371.0	143.3	1 959.4	5 072.9	878.9	2 275.4
Bloomington city	86 335	81 831	81 970	35 815	29 569	22 254	99.5	38.4	92.0	35.5	938.4	2 432.0	389.3	1 008.9
Minneapolis city	368 383	370 951	434 400	172 666	168 859	167 214	151.4	58.4	142.3	54.9	2 588.8	6 710.1	1 213.4	3 145.1
St. Paul city	272 235	270 230	309 866	117 583	110 902	107 715	145.5	56.2	136.7	52.8	1 991.5	5 156.0	860.2	2 227.0
Not in central city	1 686 920	1 370 859	1 121 361	644 152	480 626	323 062	11 481.5	4 433.0	10 842.1	4 186.2	155.6	403.0	59.4	153.9
Anoka County	243 641	195 998	154 712	85 519	62 904	40 857	1 155.9	446.3	1 098.1	424.0	221.9	574.6	77.9	201.7
Carver County	47 915	37 046	28 331	17 449	12 585	8 266	974.4	376.2	924.9	357.1	51.8	134.2	18.9	48.9
Chisago County	30 521	25 717	17 492	11 946	9 561	6 430	1 146.1	442.5	1 081.8	417.7	28.2	73.1	11.0	28.6
Dakota County	275 227	194 279	139 808	102 707	66 872	39 224	1 518.7	586.4	1 475.6	569.7	186.5	483.1	69.6	180.3
Hennepin County	1 032 431	941 411	960 080	443 583	379 503	320 479	1 570.7	606.4	1 441.7	556.6	716.1	1 854.9	307.7	797.0
Isanti County	25 921	23 600	16 560	9 693	8 372	5 574	1 170.4	451.9	1 137.2	439.1	22.8	59.0	8.5	22.1
Ramsey County	485 765	459 784	476 255	201 016	176 995	153 623	440.7	170.2	403.6	155.8	1 203.6	3 117.9	498.1	1 290.2
Scott County	57 846	43 784	32 423	20 302	14 187	8 789	954.6	368.6	924.1	356.8	62.6	162.1	22.0	56.9
Washington County	145 896	113 571	83 003	51 648	37 182	22 765	1 096.1	423.2	1 014.6	391.7	143.8	372.5	50.9	131.9
Wright County	68 710	58 681	38 933	26 353	21 795	14 238	1 850.4	714.4	1 711.6	660.8	40.1	104.0	15.4	39.9
Wisconsin (pt.)	50 251	43 262	34 354	18 519	14 924	10 376	1 905.9	735.9	1 869.9	722.0	26.9	69.6	9.9	25.6
In central city	–	–	–	–	–	–	–	–	–	–	–	–	–	–
Not in central city	50 251	43 262	34 354	18 519	14 924	10 376	1 905.9	735.9	1 869.9	722.0	26.9	69.6	9.9	25.6
St. Croix County	50 251	43 262	34 354	18 519	14 924	10 376	1 905.9	735.9	1 869.9	722.0	26.9	69.6	9.9	25.6
Mobile, AL MSA	476 923	443 536	376 690	202 153	165 213	121 244	9 508.4	3 671.2	7 329.4	2 829.9	65.1	168.5	27.6	71.4
In central city	196 278	200 452	190 026	82 817	75 577	61 512	405.7	156.6	305.7	118.0	642.1	1 663.4	270.9	701.8
Mobile city	196 278	200 452	190 026	82 817	75 577	61 512	405.7	156.6	305.7	118.0	642.1	1 663.4	270.9	701.8
Not in central city	280 645	243 084	186 664	119 336	89 636	59 732	9 102.7	3 514.6	7 023.7	2 711.9	40.0	103.5	17.0	44.0
Baldwin County	98 280	78 556	59 382	50 933	33 277	21 803	5 250.1	2 027.1	4 135.0	1 596.5	23.8	61.6	12.3	31.9
Mobile County	378 643	364 980	317 308	151 220	131 936	99 441	4 258.3	1 644.1	3 194.4	1 233.4	118.5	307.0	47.3	122.6
Modesto, CA MSA	370 522	265 900	194 506	132 027	102 472	65 414	3 923.3	1 514.8	3 870.9	1 494.6	95.7	247.9	34.1	88.3
In central city	206 928	r133 250	75 704	76 278	r53 488	26 557	103.5	40.0	103.0	39.8	2 009.0	5 199.2	740.6	1 916.5
Modesto city	164 730	r106 963	61 712	60 878	r42 570	21 574	78.6	30.4	78.2	30.2	2 106.5	5 454.6	778.5	2 015.8
Turlock city	42 198	26 287	13 992	15 400	10 918	4 983	24.8	9.6	24.8	9.6	1 701.5	4 395.6	621.0	1 604.2
Not in central city	163 594	r132 650	118 802	55 749	r48 984	38 857	3 819.9	1 474.9	3 767.9	1 454.8	43.4	112.5	14.8	38.3
Stanislaus County	370 522	265 900	194 506	132 027	102 472	65 414	3 923.3	1 514.8	3 870.9	1 494.6	95.7	247.9	34.1	88.3
Monroe, LA MSA	142 191	139 241	115 387	56 300	51 477	36 872	1 638.8	632.8	1 582.5	611.0	89.9	232.7	35.6	92.1
In central city	54 909	57 597	56 374	21 610	21 122	18 276	70.7	27.3	67.8	26.2	809.9	2 095.8	318.7	824.8
Monroe city	54 909	57 597	56 374	21 610	21 122	18 276	70.7	27.3	67.8	26.2	809.9	2 095.8	318.7	824.8
Not in central city	87 282	81 644	59 013	34 690	30 355	18 596	1 568.2	605.5	1 514.7	584.8	57.6	149.3	22.9	59.3
Ouachita Parish	142 191	139 241	115 387	56 300	51 477	36 872	1 638.8	632.8	1 582.5	611.0	89.9	232.7	35.6	92.1
Montgomery, AL MSA	292 517	272 687	225 911	116 754	101 903	75 231	5 339.4	2 061.6	5 199.3	2 007.5	56.3	145.7	22.5	58.2
In central city	187 106	177 857	133 386	76 636	67 417	45 188	351.5	135.7	349.6	135.0	535.2	1 386.0	219.2	567.7
Montgomery city	187 106	177 857	133 386	76 636	67 417	45 188	351.5	135.7	349.6	135.0	535.2	1 386.0	219.2	567.7
Not in central city	105 411	94 830	92 525	40 118	34 486	30 043	4 987.9	1 925.8	4 849.7	1 872.5	21.7	56.3	8.3	21.4
Autauga County	34 222	32 259	24 460	12 732	10 963	7 396	1 565.6	604.5	1 543.7	596.0	22.2	57.4	8.2	21.4
Elmore County	49 210	43 390	33 661	19 497	17 215	12 117	1 702.3	657.3	1 609.9	621.6	30.6	79.2	12.1	31.4
Montgomery County	209 085	197 038	167 790	84 525	73 725	55 718	2 071.5	799.8	2 045.8	789.9	102.2	264.7	41.3	107.0

TIPSII [UPF] GPH21 CENSUS90 71583900 08/27/93 11:03 AM MACHINE: C DATA:CENSUS90*PH211PSDA00. 08/26/93 14:50:22 TAPE: NONE FRAME: 631
TSF:CENSUS90*92. 08/26/93 14:51:46 UTF:CENSUS90*93. 08/26/93 14:51:47 META:CENSUS90*PH211TABLES00. 08/26/93 15:23:55

Table 48. Population and Housing Units, 1970 to 1990; Land Area and Density for Metropolitan Area: 1990—Con.

[For information concerning historical counts, see "User Notes." MA's are as defined for the 1990 census. Counts relate to component parts as defined at each census. Density is computed using land area. For definitions of terms and meanings of symbols, see text]

Metropolitan Area	Population			Housing units			1990 area measurements				1990 density			
							Total area		Land area		Population per—		Housing units per—	
	1990	1980	1970	1990	1980	1970	Square kilometers	Square miles	Square kilometers	Square miles	Square kilometer	Square mile	Square kilometer	Square mile
METROPOLITAN AREA—Con.														
Muncie, IN MSA	119 659	128 587	129 219	48 793	47 583	41 455	1 025.5	395.9	1 018.7	393.3	117.5	304.2	47.9	124.1
In central city	71 035	77 216	69 082	29 828	29 455	22 848	59.0	22.8	59.0	22.8	1 204.0	3 115.6	505.6	1 308.2
Muncie city	71 035	77 216	69 082	29 828	29 455	22 848	59.0	22.8	59.0	22.8	1 204.0	3 115.6	505.6	1 308.2
Not in central city	48 624	51 371	60 137	18 965	18 128	18 607	966.5	373.2	959.7	370.5	50.7	131.2	19.8	51.2
Delaware County	119 659	128 587	129 219	48 793	47 583	41 455	1 025.5	395.9	1 018.7	393.3	117.5	304.2	47.9	124.1
Muskegon, MI MSA	158 983	157 589	157 426	61 962	58 241	49 895	3 779.6	1 459.3	1 318.8	509.2	120.6	312.2	47.0	121.7
In central city	40 283	40 823	44 631	16 019	16 350	15 925	46.7	18.0	37.2	14.4	1 082.9	2 797.4	430.6	1 112.4
Muskegon city	40 283	40 823	44 631	16 019	16 350	15 925	46.7	18.0	37.2	14.4	1 082.9	2 797.4	430.6	1 112.4
Not in central city	118 700	116 766	112 795	45 943	41 891	33 970	3 732.8	1 441.2	1 281.6	494.8	92.6	239.9	35.8	92.9
Muskegon County	158 983	157 589	157 426	61 962	58 241	49 895	3 779.6	1 459.3	1 318.8	509.2	120.6	312.2	47.0	121.7
Naples, FL MSA	152 099	85 971	38 040	94 165	50 743	17 580	5 970.2	2 305.1	5 245.9	2 025.5	29.0	75.1	18.0	46.5
In central city	19 505	17 581	12 042	15 312	12 204	7 065	34.6	13.3	28.4	11.0	686.8	1 773.2	539.2	1 392.0
Naples city	19 505	17 581	12 042	15 312	12 204	7 065	34.6	13.3	28.4	11.0	686.8	1 773.2	539.2	1 392.0
Not in central city	132 594	68 390	25 998	78 853	38 539	10 515	5 935.6	2 291.7	5 217.5	2 014.5	25.4	65.8	15.1	39.1
Collier County	152 099	85 971	38 040	94 165	50 743	17 580	5 970.2	2 305.1	5 245.9	2 025.5	29.0	75.1	18.0	46.5
Nashville, TN MSA	985 026	850 505	699 271	410 968	319 907	230 566	10 710.9	4 135.5	10 549.2	4 073.1	93.4	241.8	39.0	100.9
In central city	533 296	488 496	452 389	238 236	191 564	(NA)	1 366.6	527.6	1 304.5	503.7	408.8	1 058.8	182.6	473.0
Murfreesboro city	44 922	32 845	26 360	18 708	12 435	8 600	79.2	30.6	78.6	30.4	571.5	1 477.7	238.0	615.4
Nashville-Davidson (remainder)	488 374	455 651	426 029	219 528	179 129	(NA)	1 287.4	497.1	1 225.9	473.3	398.4	1 031.8	179.1	463.8
Not in central city	451 730	362 009	246 882	172 732	128 343	(NA)	9 344.3	3 607.8	9 244.7	3 569.4	48.9	126.6	18.7	48.4
Cheatham County	27 140	21 616	13 199	10 297	7 481	4 223	795.6	307.2	784.0	302.7	34.6	89.7	13.1	34.0
Davidson County	510 784	477 811	447 877	229 064	187 430	147 269	1 362.8	526.2	1 300.9	502.3	392.6	1 016.9	176.1	456.0
Dickson County	35 061	30 037	21 977	14 149	11 140	7 563	1 272.6	491.3	1 268.9	489.9	27.6	71.6	11.2	28.9
Robertson County	41 494	37 021	29 102	15 823	13 308	9 859	1 234.7	476.7	1 234.2	476.5	33.6	87.1	12.8	33.2
Rutherford County	118 570	84 058	59 428	45 755	30 541	19 035	1 616.2	624.0	1 603.1	619.0	74.0	191.6	28.5	73.9
Sumner County	103 281	85 790	56 266	39 807	30 153	18 657	1 406.8	543.2	1 371.0	529.4	75.3	195.1	29.0	75.2
Williamson County	81 021	58 108	34 423	29 875	19 719	11 060	1 511.7	583.7	1 509.3	582.7	53.7	139.0	19.8	51.3
Wilson County	67 675	56 064	36 999	26 198	20 135	12 900	1 510.7	583.3	1 477.9	570.6	45.8	118.6	17.7	45.9
New Bedford, MA MSA	175 641	166 699	158 682	71 609	65 235	56 057	636.5	245.7	554.8	214.2	316.6	820.0	129.1	334.3
In central city	99 922	98 478	101 777	41 760	39 523	36 597	62.3	24.0	52.2	20.1	1 914.2	4 971.2	800.0	2 077.6
New Bedford city	99 922	98 478	101 777	41 760	39 523	36 597	62.3	24.0	52.2	20.1	1 914.2	4 971.2	800.0	2 077.6
Not in central city	75 719	68 221	56 905	29 849	25 712	19 460	574.2	221.7	502.6	194.1	150.7	390.1	59.4	153.8
Bristol County (pt.)	161 374	153 965	148 946	65 274	59 795	52 143	412.7	159.3	386.3	149.2	417.7	1 081.6	169.0	437.5
Acushnet town	9 554	8 704	7 767	3 526	3 063	2 378	49.0	18.9	47.8	18.5	199.9	516.4	73.8	190.6
Dartmouth town	27 244	23 966	18 800	9 989	8 375	6 428	165.7	64.0	159.4	61.5	170.9	443.0	62.7	162.4
Fairhaven town	16 132	15 759	16 332	7 093	6 482	5 313	36.5	14.1	32.2	12.4	501.0	1 301.0	220.3	572.0
Freetown town	8 522	7 058	4 270	2 906	2 352	1 427	99.2	38.3	94.8	36.6	89.9	232.8	30.7	79.4
New Bedford city	99 922	98 478	101 777	41 760	39 523	36 597	62.3	24.0	52.2	20.1	1 914.2	4 971.2	800.0	2 077.6
Plymouth County (pt.)	14 267	12 734	9 736	6 335	5 440	3 914	223.8	86.4	168.5	65.0	84.7	219.5	37.6	97.5
Marion town	4 496	3 932	3 466	2 045	1 749	1 544	69.1	26.7	37.9	14.6	118.6	307.9	54.0	140.1
Mattapoisett town	5 850	5 597	4 500	2 949	2 606	1 759	60.4	23.3	42.7	16.5	137.0	354.5	69.1	178.7
Rochester town	3 921	3 205	1 770	1 341	1 085	611	94.3	36.4	87.9	33.9	44.6	115.7	15.3	39.6
New Haven--Meriden, CT MSA	530 180	r500 462	488 732	214 831	r189 361	160 325	1 167.0	450.6	1 113.9	430.1	476.0	1 232.7	192.9	499.5
In central city	189 953	r183 207	193 666	78 883	r72 825	67 245	115.0	44.4	110.3	42.6	1 722.1	4 459.0	715.2	1 851.7
Meriden city	59 479	57 118	55 959	24 826	22 198	18 352	62.5	24.1	61.5	23.7	967.1	2 509.7	403.7	1 047.5
New Haven city	130 474	r126 089	137 707	54 057	r50 627	48 893	52.5	20.3	48.8	18.9	2 673.6	6 903.4	1 107.7	2 860.2
Not in central city	340 227	r317 255	295 066	135 948	r116 536	93 080	1 052.0	406.2	1 003.5	387.5	339.0	878.0	135.5	350.8
Middlesex County (pt.)	17 581	15 171	12 702	7 290	6 096	4 392	142.1	54.9	133.7	51.6	131.5	340.7	54.5	141.3
Clinton town	12 767	11 195	10 267	5 411	4 632	3 537	49.3	19.0	42.2	16.3	302.5	783.3	128.2	332.0
Killingworth town	4 814	3 976	2 435	1 879	1 464	855	92.7	35.8	91.5	35.3	52.6	136.4	20.5	53.2
New Haven County (pt.)	512 599	r485 291	476 030	207 541	r183 265	155 933	1 024.9	395.7	980.2	378.5	523.0	1 354.3	211.7	548.3
Bethany town	4 608	4 330	3 857	1 581	1 422	1 125	55.3	21.4	54.3	21.0	84.9	219.4	29.1	75.3
Branford town	27 603	23 363	20 444	13 056	9 953	7 427	72.5	28.0	57.0	22.0	484.3	1 254.7	229.1	593.5
Cheshire town	25 684	21 788	19 051	8 590	6 996	5 482	86.5	33.4	85.2	32.9	301.5	780.7	100.8	261.1
East Haven town	26 144	r25 036	25 120	10 580	r9 084	7 457	34.8	13.4	31.8	12.3	822.1	2 125.5	332.7	860.2
Guilford town	19 848	17 375	12 033	7 765	6 321	3 967	128.8	49.7	122.2	47.2	162.4	420.5	63.5	164.5
Hamden town	52 434	51 071	49 357	21 738	19 274	15 987	86.3	33.3	84.9	32.8	617.6	1 598.6	256.0	662.7
Madison town	15 485	14 031	9 768	6 511	5 327	3 566	95.2	36.8	93.7	36.2	165.3	427.8	69.5	179.9
Meriden town	59 479	57 118	55 959	24 826	22 198	18 352	62.5	24.1	61.5	23.7	967.1	2 509.7	403.7	1 047.5
New Haven town	130 474	r126 089	137 707	54 057	r50 627	48 893	52.5	20.3	48.8	18.9	2 673.6	6 903.4	1 107.7	2 860.2
North Branford town	12 996	11 554	10 778	4 610	3 578	2 977	69.0	26.7	64.6	24.9	201.2	521.9	71.4	185.1
North Haven town	22 247	22 080	22 194	8 243	7 466	6 331	54.7	21.1	53.8	20.8	413.5	1 069.6	153.2	396.3
Orange town	12 830	13 237	13 524	4 544	4 277	3 812	45.1	17.4	44.5	17.2	288.3	745.9	102.1	264.2
Wallingford town	40 822	37 274	35 714	15 936	13 216	10 612	103.3	39.9	101.1	39.0	403.8	1 046.7	157.6	408.6
West Haven town	54 021	53 184	52 851	22 679	20 915	17 649	28.5	11.0	28.1	10.8	1 922.5	5 001.9	807.1	2 099.9
Woodbridge town	7 924	7 761	7 673	2 825	2 611	2 296	49.8	19.2	48.8	18.8	162.4	421.5	57.9	150.3

TIPSII [UPF] GPH21 CENSUS90 71583900 08/27/93 11:03 AM MACHINE: C DATA:CENSUS90*PH21TIPSDA00. 08/26/93 14:50:22 TAPE: NONE FRAME: 632
TSF:CENSUS90*92. 08/26/93 14:51:46 UTF:CENSUS90*93. 08/26/93 14:51:47 META:CENSUS90*PH21TABLES00. 08/26/93 15:23:55

Table 48. Population and Housing Units, 1970 to 1990; Land Area and Density for Metropolitan Area: 1990—Con.

[For information concerning historical counts, see "User Notes." MA's are as defined for the 1990 census. Counts relate to component parts as defined at each census. Density is computed using land area. For definitions of terms and meanings of symbols, see text]

Metropolitan Area	Population			Housing units			1990 area measurements				1990 density			
							Total area		Land area		Population per—		Housing units per—	
	1990	1980	1970	1990	1980	1970	Square kilometers	Square miles	Square kilometers	Square miles	Square kilometer	Square mile	Square kilometer	Square mile
METROPOLITAN AREA—Con.														
New London-Norwich, CT-RI MSA	266 819	250 839	242 624	110 752	95 786	78 322	1 849.5	714.1	1 566.9	605.0	170.3	441.0	70.7	183.1
In central city	65 931	66 916	73 369	28 442	26 689	24 717	104.2	40.2	87.7	33.9	751.8	1 944.9	324.3	839.0
Not in central city	200 888	183 923	169 255	82 310	69 097	53 605	1 745.3	673.9	1 479.2	571.1	135.8	351.8	55.6	144.1
Connecticut (pt.)	238 341	225 853	219 984	97 569	85 272	69 853	1 551.1	598.9	1 377.7	531.9	173.0	448.1	70.8	183.4
In central city	65 931	66 916	73 369	28 442	26 689	24 717	104.2	40.2	87.7	33.9	751.8	1 944.9	324.3	839.0
New London city	28 540	28 842	31 630	11 970	11 424	10 561	27.9	10.8	14.3	5.5	1 995.8	5 189.1	837.1	2 176.4
Norwich city	37 391	38 074	41 739	16 472	15 265	14 156	76.3	29.5	73.4	28.3	509.4	1 321.2	224.4	582.0
Not in central city	172 410	158 937	146 615	69 127	58 583	45 136	1 446.9	558.6	1 290.0	498.1	133.7	346.1	53.6	138.8
New London County (pt.)	233 874	222 427	217 311	96 013	84 096	69 067	1 447.1	558.7	1 274.3	492.0	183.5	475.4	75.3	195.1
Bozrah town	2 297	2 135	2 036	874	740	576	52.4	20.2	51.7	20.0	44.4	114.9	16.9	43.7
East Lyme town	15 340	13 870	11 399	6 772	5 955	3 941	108.7	42.0	88.2	34.0	173.9	451.2	76.8	199.2
Franklin town	1 810	1 592	1 356	666	552	421	50.7	19.6	50.5	19.5	35.8	92.8	13.2	34.2
Griswold town	10 384	8 967	7 763	4 211	3 408	2 636	96.1	37.1	90.6	35.0	114.6	296.7	46.5	120.3
Groton town	45 144	41 062	38 244	16 598	13 864	11 207	117.1	45.2	81.1	31.3	556.6	1 442.3	204.7	530.3
Ledyard town	14 913	13 735	14 837	5 250	4 415	3 436	103.6	40.0	98.8	38.1	150.9	391.4	53.1	137.8
Lisbon town	3 790	3 279	2 808	1 400	1 126	852	43.1	16.6	42.1	16.3	90.0	232.5	33.3	85.9
Montville town	16 673	16 455	15 662	6 283	5 551	4 563	114.3	44.1	108.8	42.0	153.2	397.0	57.7	149.6
New London town	28 540	28 842	31 630	11 970	11 424	10 561	27.9	10.8	14.3	5.5	1 995.8	5 189.1	837.1	2 176.4
North Stonington town	4 884	4 219	3 748	1 858	1 434	1 086	142.4	55.0	140.7	54.3	34.7	89.9	13.2	34.2
Norwich town	37 391	38 074	41 739	16 472	15 265	14 156	76.3	29.5	73.4	28.3	509.4	1 321.2	224.4	582.0
Old Lyme town	6 535	6 159	4 964	4 336	3 919	1 759	74.6	28.8	59.8	23.1	109.3	282.9	72.5	187.7
Preston town	5 006	4 644	3 593	1 689	1 361	1 077	82.3	31.8	80.0	30.9	62.6	162.0	21.1	54.7
Salem town	3 310	2 335	1 453	1 245	876	479	77.2	29.8	75.0	29.0	44.1	114.1	16.6	42.9
Sprague town	3 008	2 996	2 912	1 109	1 055	894	35.8	13.8	34.2	13.2	88.0	227.9	32.4	84.0
Stonington town	16 919	16 220	15 940	7 923	6 746	5 887	129.6	50.0	100.2	38.7	168.9	437.2	79.1	204.7
Waterford town	17 930	17 843	17 227	7 357	6 405	5 536	115.0	44.4	84.8	32.8	211.4	546.6	86.8	224.3
Windham County (pt.)	4 467	3 426	2 673	1 556	1 176	786	104.0	40.2	103.3	39.9	43.2	112.0	15.1	39.0
Canterbury town	4 467	3 426	2 673	1 556	1 176	786	104.0	40.2	103.3	39.9	43.2	112.0	15.1	39.0
Rhode Island (pt.)	28 478	24 986	22 640	13 183	10 514	8 469	298.5	115.2	189.3	73.1	150.4	389.6	69.6	180.3
In central city	–	–	–	–	–	–	–	–	–	–	–	–	–	–
Not in central city	28 478	24 986	22 640	13 183	10 514	8 469	298.5	115.2	189.3	73.1	150.4	389.6	69.6	180.3
Washington County (pt.)	28 478	24 986	22 640	13 183	10 514	8 469	298.5	115.2	189.3	73.1	150.4	389.6	69.6	180.3
Hopkinton town	6 873	6 406	5 392	2 662	2 264	1 693	114.3	44.1	111.3	43.0	61.8	159.8	23.9	61.9
Westerly town	21 605	18 580	17 248	10 521	8 250	6 776	184.2	71.1	77.9	30.1	277.3	717.8	135.1	349.5
New Orleans, LA MSA	1 238 816	r1 256 668	1 099 833	524 056	r478 636	360 487	12 091.8	4 668.6	5 979.7	2 308.8	207.2	536.6	87.6	227.0
In central city	521 062	r584 645	609 572	234 660	r235 483	213 374	932.1	359.9	492.1	190.0	1 058.9	2 742.4	476.9	1 235.1
New Orleans city	496 938	r557 927	593 471	225 573	r226 680	208 524	907.1	350.2	467.9	180.6	1 062.1	2 751.6	482.1	1 249.0
Slidell city	24 124	26 718	16 101	9 087	8 803	4 850	25.0	9.7	24.2	9.3	996.9	2 594.0	375.5	977.1
Not in central city	717 754	672 023	490 261	289 396	243 153	147 113	11 159.7	4 308.7	5 487.6	2 118.8	130.8	338.8	52.7	136.6
Jefferson Parish	448 306	454 592	338 229	185 072	166 124	101 522	1 663.9	642.4	792.4	305.9	565.8	1 465.5	233.6	605.0
Orleans Parish	496 938	r557 927	593 471	225 573	r226 680	208 524	907.1	350.2	467.9	180.6	1 062.1	2 751.6	482.1	1 249.0
St. Bernard Parish	66 631	64 097	51 185	25 147	21 592	14 228	4 646.0	1 793.8	1 204.8	465.2	55.3	143.2	20.9	54.1
St. Charles Parish	42 437	37 259	29 550	16 016	12 409	8 248	1 062.4	410.2	734.7	283.7	57.8	149.6	21.8	56.5
St. John the Baptist Parish	39 996	31 924	23 813	14 255	10 522	6 470	901.0	347.9	567.0	218.9	70.5	182.7	25.1	65.1
St. Tammany Parish	144 508	110 869	63 585	57 993	41 309	21 495	2 911.4	1 124.1	2 213.0	854.4	65.3	169.1	26.2	67.9
New York-Northern New Jersey-Long Island, NY-NJ-CT CMSA	18 087 251	r17 539 532	18 192 819	7 096 741	r6 704 523	6 214 214	26 880.9	10 378.7	20 191.4	7 795.9	895.8	2 320.1	351.5	910.3
In central city	8 684 834	8 470 792	9 417 997	3 518 542	3 473 919	3 441 005	1 822.9	703.8	1 373.8	530.4	6 321.8	16 374.1	2 561.2	6 633.8
Not in central city	9 402 417	r9 068 740	8 774 822	3 578 199	r3 230 604	2 773 209	25 058.0	9 674.9	18 817.6	7 265.5	499.7	1 294.1	190.2	492.5
Connecticut (pt.)	961 524	934 472	914 111	378 102	342 193	293 940	2 319.6	895.6	2 057.8	794.5	467.3	1 210.2	183.7	475.9
In central city	441 826	432 350	446 267	179 016	165 077	148 225	430.7	166.3	365.1	140.9	1 210.2	3 135.7	490.3	1 270.5
Not in central city	519 698	502 122	467 844	199 086	177 116	145 715	1 889.0	729.3	1 692.7	653.6	307.0	795.1	117.6	304.6
New Jersey (pt.)	5 662 022	r5 464 683	5 424 615	2 231 158	r2 032 183	1 797 543	11 409.8	4 405.3	9 944.2	3 839.5	569.4	1 474.7	224.4	581.1
In central city	871 726	919 804	1 025 821	326 643	343 227	350 035	215.6	83.3	183.2	70.7	4 758.3	12 329.9	1 783.0	4 620.1
Not in central city	4 790 296	r4 544 879	4 398 794	1 904 515	r1 688 956	1 447 508	11 194.2	4 322.1	9 761.0	3 768.7	490.8	1 271.1	195.1	505.4
New York (pt.)	11 463 705	11 140 377	11 854 093	4 487 481	4 330 147	4 122 731	13 151.4	5 077.8	8 189.5	3 162.0	1 399.8	3 625.5	548.0	1 419.2
In central city	7 371 282	7 118 638	7 945 909	3 012 883	2 965 615	2 942 745	1 176.6	454.3	825.6	318.8	8 928.4	23 122.0	3 649.3	9 450.7
Not in central city	4 092 423	4 021 739	3 908 184	1 474 598	1 364 532	1 179 986	11 974.8	4 623.5	7 363.9	2 843.2	555.7	1 439.4	200.2	518.6
Bergen--Passaic, NJ PMSA	1 278 440	1 292 970	1 357 930	487 329	466 359	436 078	1 149.7	443.9	1 085.9	419.3	1 177.3	3 049.0	448.8	1 162.2
In central city	140 891	137 970	144 824	46 138	48 159	49 361	22.6	8.7	21.9	8.4	6 433.4	16 772.7	2 106.8	5 492.6
Paterson city	140 891	137 970	144 824	46 138	48 159	49 361	22.6	8.7	21.9	8.4	6 433.4	16 772.7	2 106.8	5 492.6
Not in central city	1 137 549	1 155 000	1 213 106	441 191	418 200	386 717	1 127.0	435.2	1 064.0	410.8	1 069.1	2 769.1	414.7	1 074.0
Bergen County	825 380	845 385	897 148	324 817	306 774	283 311	639.3	246.8	606.6	234.2	1 360.7	3 524.3	535.5	1 386.9
Passaic County	453 060	447 585	460 782	162 512	159 585	152 767	510.4	197.1	479.3	185.0	945.3	2 449.0	339.1	878.4
Bridgeport--Milford, CT PMSA	443 722	438 557	443 714	173 185	159 100	142 213	713.7	275.6	678.2	261.9	654.3	1 694.2	255.4	661.3
In central city	189 854	191 647	207 400	76 563	72 985	70 370	111.3	43.0	99.2	38.3	1 913.9	4 957.0	771.8	1 999.0
Bridgeport city	141 686	142 546	156 542	57 224	55 291	54 675	50.3	19.4	41.5	16.0	3 414.1	8 855.4	1 378.9	3 576.5
Milford city (remainder)	48 168	49 101	50 858	19 339	17 694	15 695	61.0	23.6	57.7	22.3	834.8	2 160.0	335.2	867.2
Not in central city	253 868	246 910	236 314	96 622	86 115	71 843	602.4	232.6	579.0	223.6	438.5	1 135.4	166.9	432.1

TIPSII [UPF] GPH21 CENSUS90 71583900 08/27/93 11:03 AM MACHINE: C DATA:CENSUS90*PH211PSDA00. 08/26/93 14:50:22 TAPE: NONE FRAME: 633
TSF:CENSUS90*92. 08/26/93 14:51:46 UTF:CENSUS90*93. 08/26/93 14:51:47 META:CENSUS90*PH211TABLES00. 08/26/93 15:23:55

Table 48. Population and Housing Units, 1970 to 1990; Land Area and Density for Metropolitan Area: 1990—Con.

[For information concerning historical counts, see "User Notes." MA's are as defined for the 1990 census. Counts relate to component parts as defined at each census. Density is computed using land area. For definitions of terms and meanings of symbols, see text]

Metropolitan Area	Population			Housing units			1990 area measurements				1990 density			
							Total area		Land area		Population per—		Housing units per—	
	1990	1980	1970	1990	1980	1970	Square kilometers	Square miles	Square kilometers	Square miles	Square kilometer	Square mile	Square kilometer	Square mile
METROPOLITAN AREA—Con.														
Bridgeport--Milford, CT PMSA—Con.														
Fairfield County (pt.)	335 126	332 211	338 295	129 467	119 907	108 847	468.8	181.0	443.0	171.0	756.5	1 959.8	292.3	757.1
Bridgeport town	141 686	142 546	156 542	57 224	55 291	54 675	50.3	19.4	41.5	16.0	3 414.1	8 855.4	1 378.9	3 576.5
Easton town	6 303	5 962	4 885	2 215	1 979	1 478	74.1	28.6	71.0	27.4	88.8	230.0	31.2	80.8
Fairfield town	53 418	54 849	56 487	20 204	18 906	17 231	81.2	31.3	77.8	30.0	686.6	1 780.6	259.7	673.5
Monroe town	16 896	14 010	12 047	5 596	4 131	3 145	68.2	26.3	67.6	26.1	249.9	647.4	82.8	214.4
Shelton town	35 418	31 314	27 165	12 981	10 461	7 921	82.7	31.9	79.2	30.6	447.2	1 157.5	163.9	424.2
Stratford town	49 389	50 541	49 775	20 152	18 957	15 823	51.5	19.9	45.5	17.6	1 085.5	2 806.2	442.9	1 145.0
Trumbull town	32 016	32 989	31 394	11 095	10 182	8 574	61.0	23.5	60.4	23.3	530.1	1 374.1	183.7	476.2
New Haven County (pt.)	108 596	106 346	105 419	43 718	39 193	33 366	244.9	94.5	235.2	90.8	461.7	1 196.0	185.9	481.5
Ansonia town	18 403	19 039	21 160	7 503	7 267	6 951	16.0	6.2	15.6	6.0	1 179.7	3 067.2	481.0	1 250.5
Beacon Falls town	5 083	3 995	3 546	1 990	1 380	1 092	25.6	9.9	25.3	9.8	200.9	518.7	78.7	203.1
Derby town	12 199	12 346	12 599	5 269	4 828	4 072	13.9	5.4	12.9	5.0	945.7	2 439.8	408.4	1 053.8
Milford town	49 938	50 898	50 858	20 149	18 437	15 695	64.0	24.7	58.5	22.6	853.6	2 209.6	344.4	891.5
Oxford town	8 685	6 634	4 480	2 930	2 197	1 412	86.5	33.4	85.2	32.9	101.9	264.0	34.4	89.1
Seymour town	14 288	13 434	12 776	5 877	5 084	4 144	38.8	15.0	37.7	14.6	379.0	978.6	155.9	402.5
Danbury, CT PMSA	187 867	170 369	136 462	72 447	61 530	45 350	873.0	337.1	835.3	322.5	224.9	582.5	86.7	224.6
In central city	65 585	60 470	50 781	25 950	22 581	16 923	114.7	44.3	109.1	42.1	601.1	1 557.8	237.9	616.4
Danbury city	65 585	60 470	50 781	25 950	22 581	16 923	114.7	44.3	109.1	42.1	601.1	1 557.8	237.9	616.4
Not in central city	122 282	109 899	85 681	46 497	38 949	28 427	758.3	292.8	726.2	280.4	168.4	436.1	64.0	165.8
Fairfield County (pt.)	162 584	149 386	120 584	62 418	53 595	39 394	663.3	256.1	633.7	244.7	256.6	664.4	98.5	255.1
Bethel town	17 541	16 004	10 945	6 399	5 403	3 433	43.7	16.9	43.5	16.8	403.2	1 044.1	147.1	380.9
Brookfield town	14 113	12 872	9 688	5 354	4 344	3 111	52.8	20.4	51.3	19.8	275.1	712.8	104.4	270.4
Danbury town	65 585	60 470	50 781	25 950	22 581	16 923	114.7	44.3	109.1	42.1	601.1	1 557.8	237.9	616.4
New Fairfield town	12 911	11 260	6 991	5 081	4 447	3 247	64.9	25.1	53.0	20.5	243.6	629.8	95.9	247.9
Newtown town	20 779	19 107	16 942	7 194	6 268	4 821	153.0	59.1	149.6	57.8	138.9	359.5	48.1	124.5
Redding town	7 927	7 272	5 590	2 990	2 460	1 801	83.0	32.1	81.6	31.5	97.1	251.7	36.6	94.9
Ridgefield town	20 919	20 120	18 188	7 999	6 949	5 341	90.6	35.0	89.2	34.4	234.5	608.1	89.7	232.5
Sherman town	2 809	2 281	1 459	1 451	1 143	717	60.5	23.4	56.5	21.8	49.7	128.9	25.7	66.6
Litchfield County (pt.)	25 283	20 983	15 878	10 029	7 935	5 956	209.7	81.0	201.6	77.8	125.4	325.0	49.7	128.9
Bridgewater town	1 654	1 563	1 277	734	589	500	44.7	17.3	42.0	16.2	39.4	102.1	17.5	45.3
New Milford town	23 629	19 420	14 601	9 295	7 346	5 456	165.0	63.7	159.5	61.6	148.1	383.6	58.3	150.9
Jersey City, NJ PMSA	553 099	556 972	607 839	229 682	221 276	214 338	161.3	62.3	120.8	46.7	4 578.6	11 843.7	1 901.3	4 918.2
In central city	261 934	265 992	305 730	108 144	104 820	107 462	59.7	23.0	41.8	16.2	6 266.4	16 168.8	2 587.2	6 675.6
Hoboken city	33 397	42 460	45 380	17 421	16 821	15 465	5.1	2.0	3.3	1.3	10 120.3	25 690.0	5 279.1	13 400.8
Jersey City city	228 537	223 532	260 350	90 723	87 999	91 997	54.6	21.1	38.5	14.9	5 936.0	15 338.1	2 356.4	6 088.8
Not in central city	291 165	290 980	302 109	121 538	116 456	106 876	101.6	39.2	79.0	30.5	3 685.6	9 546.4	1 538.5	3 984.9
Hudson County	553 099	556 972	607 839	229 682	221 276	214 338	161.3	62.3	120.8	46.7	4 578.6	11 843.7	1 901.3	4 918.2
Middlesex--Somerset--Hunterdon, NJ PMSA	1 019 835	886 383	851 903	382 814	303 221	252 288	2 759.8	1 065.6	2 707.7	1 045.5	376.6	975.5	141.4	366.2
In central city	83 678	80 393	80 683	28 573	28 248	26 559	30.4	11.7	25.9	10.0	3 230.8	8 367.8	1 103.2	2 857.3
New Brunswick city	41 711	41 442	41 885	13 556	14 134	13 130	14.9	5.7	13.5	5.2	3 089.7	8 021.3	1 004.1	2 606.9
Perth Amboy city	41 967	38 951	38 798	15 017	14 114	13 429	15.5	6.0	12.4	4.8	3 384.4	8 743.1	1 211.0	3 128.5
Not in central city	936 157	805 990	771 220	354 241	274 973	225 729	2 729.5	1 053.8	2 681.8	1 035.4	349.1	904.2	132.1	342.1
Hunterdon County	107 776	87 361	69 718	39 987	30 029	22 267	1 134.0	437.9	1 113.9	430.1	96.8	250.6	35.9	93.0
Middlesex County	671 780	595 893	583 813	250 174	203 418	171 711	835.7	322.6	804.5	310.6	835.0	2 162.8	311.0	805.5
Somerset County	240 279	203 129	198 372	92 653	69 774	58 310	790.1	305.1	789.2	304.7	304.5	788.6	117.4	304.1
Monmouth--Ocean, NJ PMSA	986 327	849 211	670 319	438 271	359 302	260 780	4 095.4	1 581.2	2 870.3	1 108.2	343.6	890.0	152.7	395.5
In central city	–	–	–	–	–	–	–	–	–	–	–	–	–	–
Not in central city	986 327	849 211	670 319	438 271	359 302	260 780	4 095.4	1 581.2	2 870.3	1 108.2	343.6	890.0	152.7	395.5
Monmouth County	553 124	503 173	461 849	218 408	185 770	150 469	1 723.2	665.3	1 222.1	471.9	452.6	1 172.1	178.7	462.8
Ocean County	433 203	346 038	208 470	219 863	173 532	110 311	2 372.2	915.9	1 648.1	636.3	262.8	680.8	133.4	345.5
Nassau--Suffolk, NY PMSA	2 609 212	2 605 813	2 555 868	927 609	865 767	745 420	7 317.8	2 825.4	3 102.8	1 198.0	840.9	2 178.0	299.0	774.3
In central city	–	–	–	–	–	–	–	–	–	–	–	–	–	–
Not in central city	2 609 212	2 605 813	2 555 868	927 609	865 767	745 420	7 317.8	2 825.4	3 102.8	1 198.0	840.9	2 178.0	299.0	774.3
Nassau County	1 287 348	1 321 582	1 428 838	446 292	434 045	410 379	1 174.1	453.3	742.7	286.8	1 733.3	4 488.7	600.9	1 556.1
Suffolk County	1 321 864	1 284 231	1 127 030	481 317	431 722	335 041	6 143.7	2 372.1	2 360.1	911.2	560.1	1 450.7	203.9	528.2
New York, NY PMSA	8 546 846	8 274 961	9 076 568	3 449 058	3 371 106	3 300 558	3 661.7	1 413.8	2 972.3	1 147.6	2 875.5	7 447.6	1 160.4	3 005.5
In central city	7 371 282	7 118 638	7 945 909	3 012 883	2 965 615	2 942 745	1 176.6	454.3	825.6	318.8	8 928.4	23 122.0	3 649.3	9 450.7
New York city	7 322 564	7 071 639	7 895 563	2 992 169	2 946 410	2 924 281	1 150.9	444.4	800.2	308.9	9 150.9	23 705.3	3 739.3	9 686.5
White Plains city	48 718	46 999	50 346	20 714	19 205	18 464	25.6	9.9	25.4	9.8	1 918.0	4 971.2	815.5	2 113.7
Not in central city	1 175 564	1 156 323	1 130 659	436 175	405 491	357 813	2 485.1	959.5	2 146.7	828.8	547.6	1 418.4	203.2	526.3
Bronx County	1 203 789	1 168 972	1 471 701	440 955	451 118	508 789	148.7	57.4	108.9	42.0	11 054.1	28 661.6	4 049.2	10 498.9
Kings County	2 300 664	r2 231 028	2 602 012	873 671	r881 399	902 622	250.9	96.9	182.7	70.5	12 592.6	32 633.5	4 782.0	12 392.5
New York County	1 487 536	1 428 285	1 539 233	785 127	754 796	714 593	87.2	33.7	73.5	28.4	20 238.6	52 378.0	10 682.0	27 645.3
Putnam County	83 941	77 193	56 696	31 898	27 867	22 326	637.8	246.3	599.7	231.5	140.0	362.6	53.2	137.8
Queens County	1 951 598	1 891 325	1 987 174	752 690	740 129	708 316	459.3	177.4	283.3	109.4	6 888.8	17 839.1	2 656.9	6 880.2
Richmond County	378 977	r352 029	295 443	139 726	r118 968	89 961	265.8	102.6	151.8	58.6	2 496.6	6 467.2	920.5	2 384.4
Rockland County	265 475	259 530	229 903	88 264	80 171	62 401	516.3	199.4	451.2	174.2	588.4	1 524.0	195.6	506.7
Westchester County	874 866	866 599	894 406	336 727	316 658	291 550	1 295.5	500.2	1 121.2	432.9	780.3	2 020.9	300.3	777.8

TIPSII [UPF] GPH21 CENSUS90 71583900 08/27/93 11:03 AM MACHINE: C DATA:CENSUS90*PH21TIPSDA00. 08/26/93 14:50:22 TAPE: NONE FRAME: 634
TSF:CENSUS90*92. 08/26/93 14:51:46 UTF:CENSUS90*93. 08/26/93 14:51:47 META:CENSUS90*PH21TABLES00. 08/26/93 15:23:55

Table 48. Population and Housing Units, 1970 to 1990; Land Area and Density for Metropolitan Area: 1990—Con.

[For information concerning historical counts, see "User Notes." MA's are as defined for the 1990 census. Counts relate to component parts as defined at each census. Density is computed using land area. For definitions of terms and meanings of symbols, see text]

Metropolitan Area	Population			Housing units			1990 area measurements				1990 density			
							Total area		Land area		Population per—		Housing units per—	
	1990	1980	1970	1990	1980	1970	Square kilometers	Square miles	Square kilometers	Square miles	Square kilometer	Square mile	Square kilometer	Square mile
METROPOLITAN AREA—Con.														
Newark, NJ PMSA	1 824 321	r1 879 147	1 936 624	693 062	r682 025	634 059	3 243.7	1 252.4	3 159.5	1 219.9	577.4	1 495.5	219.4	568.1
In central city	385 223	435 449	494 584	143 788	162 000	166 653	103.0	39.7	93.6	36.1	4 115.6	10 671.0	1 536.2	3 983.0
Elizabeth city	110 002	106 201	112 654	41 315	40 613	39 413	35.6	13.8	31.9	12.3	3 448.3	8 943.3	1 295.1	3 358.9
Newark city	275 221	329 248	381 930	102 473	121 387	127 240	67.3	26.0	61.7	23.8	4 460.6	11 563.9	1 660.8	4 305.6
Not in central city	1 439 098	r1 443 698	1 442 040	549 274	r520 025	467 406	3 140.7	1 212.6	3 065.9	1 183.8	469.4	1 215.7	179.2	464.0
Essex County	778 206	r851 304	932 526	298 710	r317 329	312 479	335.7	129.6	327.1	126.3	2 379.1	6 161.6	913.2	2 365.1
Morris County	421 353	407 630	383 454	155 745	137 992	116 032	1 246.7	481.4	1 214.9	469.1	346.8	898.2	128.2	332.0
Sussex County	130 943	116 119	77 528	51 574	43 869	31 218	1 388.1	536.0	1 350.0	521.2	97.0	251.2	38.2	99.0
Union County	493 819	504 094	543 116	187 033	182 835	174 330	273.1	105.5	267.5	103.3	1 846.1	4 780.4	699.2	1 810.6
Norwalk, CT PMSA	127 378	126 692	127 595	51 167	46 496	40 207	304.9	117.7	232.0	89.6	549.0	1 421.6	220.5	571.1
In central city	78 331	77 767	79 288	32 224	29 448	25 609	94.1	36.3	59.1	22.8	1 325.4	3 435.6	545.2	1 413.3
Norwalk city	78 331	77 767	79 288	32 224	29 448	25 609	94.1	36.3	59.1	22.8	1 325.4	3 435.6	545.2	1 413.3
Not in central city	49 047	48 925	48 307	18 943	17 048	14 598	210.8	81.4	172.9	66.8	283.7	734.2	109.6	283.6
Fairfield County (pt.)	127 378	126 692	127 595	51 167	46 496	40 207	304.9	117.7	232.0	89.6	549.0	1 421.6	220.5	571.1
Norwalk town	78 331	77 767	79 288	32 224	29 448	25 609	94.1	36.3	59.1	22.8	1 325.4	3 435.6	545.2	1 413.3
Weston town	8 648	8 284	7 417	3 278	2 830	2 199	53.6	20.7	51.3	19.8	168.6	436.8	63.9	165.6
Westport town	24 410	25 290	27 318	9 841	9 119	8 460	86.3	33.3	51.8	20.0	471.2	1 220.5	190.0	492.1
Wilton town	15 989	15 351	13 572	5 824	5 099	3 939	70.9	27.4	69.8	27.0	229.1	592.2	83.4	215.7
Orange County, NY PMSA	307 647	259 603	221 657	110 814	93 274	76 753	2 171.9	838.6	2 114.4	816.4	145.5	376.8	52.4	135.7
In central city	–	–	–	–	–	–	–	–	–	–	–	–	–	–
Not in central city	307 647	259 603	221 657	110 814	93 274	76 753	2 171.9	838.6	2 114.4	816.4	145.5	376.8	52.4	135.7
Orange County	307 647	259 603	221 657	110 814	93 274	76 753	2 171.9	838.6	2 114.4	816.4	145.5	376.8	52.4	135.7
Stamford, CT PMSA	202 557	198 854	206 340	81 303	75 067	66 170	428.0	165.3	312.3	120.6	648.6	1 679.6	260.3	674.2
In central city	108 056	r102 466	108 798	44 279	r40 063	35 323	110.5	42.7	97.7	37.7	1 106.0	2 866.2	453.2	1 174.5
Stamford city	108 056	r102 466	108 798	44 279	r40 063	35 323	110.5	42.7	97.7	37.7	1 106.0	2 866.2	453.2	1 174.5
Not in central city	94 501	r96 388	97 542	37 024	r35 004	30 847	317.5	122.6	214.6	82.9	440.4	1 139.9	172.5	446.6
Fairfield County (pt.)	202 557	198 854	206 340	81 303	75 067	66 170	428.0	165.3	312.3	120.6	648.6	1 679.6	260.3	674.2
Darien town	18 196	18 892	20 336	6 653	6 340	6 074	60.7	23.4	33.3	12.9	546.4	1 410.5	199.8	515.7
Greenwich town	58 441	r59 565	59 755	23 515	r22 299	19 377	198.5	76.7	124.0	47.9	471.3	1 220.1	189.6	490.9
New Canaan town	17 864	17 931	17 451	6 856	6 365	5 396	58.2	22.5	57.3	22.1	311.8	808.3	119.7	310.2
Stamford town	108 056	r102 466	108 798	44 279	r40 063	35 323	110.5	42.7	97.7	37.7	1 106.0	2 866.2	453.2	1 174.5
Norfolk--Virginia Beach--Newport News, VA MSA	1 396 107	1 160 311	1 023 598	537 101	413 364	305 430	6 334.8	2 445.9	4 365.2	1 685.4	319.8	828.4	123.0	318.7
In central city	1 114 184	948 896	859 834	431 444	340 898	257 348	2 936.8	1 133.9	2 215.7	855.5	502.9	1 302.4	194.7	504.3
Hampton city	133 793	122 617	120 779	53 623	43 671	36 556	352.8	136.2	134.2	51.8	997.0	2 582.9	399.6	1 035.2
Newport News city	170 045	144 903	138 177	69 728	54 994	41 692	308.3	119.0	177.0	68.3	960.7	2 489.7	393.9	1 020.9
Norfolk city	261 229	266 979	307 951	98 762	94 871	91 061	249.4	96.3	139.2	53.8	1 876.6	4 855.6	709.5	1 835.7
Portsmouth city	103 907	104 577	110 963	42 283	38 611	36 469	120.7	46.6	85.8	33.1	1 211.0	3 139.2	492.8	1 277.4
Suffolk city	52 141	47 621	9 858	20 011	16 719	3 613	1 111.4	429.1	1 036.2	400.1	50.3	130.3	19.3	50.0
Virginia Beach city	393 069	262 199	172 106	147 037	92 032	47 957	794.2	306.6	643.2	248.3	611.1	1 583.0	228.6	592.2
Not in central city	281 923	211 415	163 764	105 657	72 466	48 082	3 398.0	1 312.0	2 149.5	829.9	131.2	339.7	49.2	127.3
Gloucester County	30 131	20 107	14 059	12 451	8 312	5 294	746.0	288.0	561.0	216.6	53.7	139.1	22.2	57.5
James City County	34 859	22 763	17 853	14 330	8 672	5 073	465.5	179.7	370.1	142.9	94.2	243.9	38.7	100.3
York County	42 422	35 463	33 203	15 284	11 427	9 257	558.1	215.5	273.5	105.6	155.1	401.7	55.9	144.7
Chesapeake city	151 976	114 486	89 580	55 742	38 060	25 867	908.9	350.9	882.4	340.7	172.2	446.1	63.2	163.6
Hampton city	133 793	122 617	120 779	53 623	43 671	36 556	352.8	136.2	134.2	51.8	997.0	2 582.9	399.6	1 035.2
Newport News city	170 045	144 903	138 177	69 728	54 994	41 692	308.3	119.0	177.0	68.3	960.7	2 489.7	393.9	1 020.9
Norfolk city	261 229	266 979	307 951	98 762	94 871	91 061	249.4	96.3	139.2	53.8	1 876.6	4 855.6	709.5	1 835.7
Poquoson city	11 005	8 726	...	3 890	2 954	...	203.1	78.4	40.2	15.5	273.8	710.0	96.8	251.0
Portsmouth city	103 907	104 577	110 963	42 283	38 611	36 469	120.7	46.6	85.8	33.1	1 211.0	3 139.2	492.8	1 277.4
Suffolk city	52 141	47 621	9 858	20 011	16 719	3 613	1 111.4	429.1	1 036.2	400.1	50.3	130.3	19.3	50.0
Virginia Beach city	393 069	262 199	172 106	147 037	92 032	47 957	1 287.9	497.3	643.2	248.3	611.1	1 583.0	228.6	592.2
Williamsburg city	11 530	9 870	9 069	3 960	3 041	2 591	22.6	8.7	22.3	8.6	517.0	1 340.7	177.6	460.5
Ocala, FL MSA	194 833	122 488	69 030	94 567	55 345	26 129	4 307.4	1 663.1	4 089.6	1 579.0	47.6	123.4	23.1	59.9
In central city	42 045	37 170	22 583	19 478	14 674	7 965	74.7	28.9	74.7	28.9	562.9	1 454.8	260.7	674.0
Ocala city	42 045	37 170	22 583	19 478	14 674	7 965	74.7	28.9	74.7	28.9	562.9	1 454.8	260.7	674.0
Not in central city	152 788	85 318	46 447	75 089	40 671	18 164	4 232.7	1 634.2	4 014.8	1 550.1	38.1	98.6	18.7	48.4
Marion County	194 833	122 488	69 030	94 567	55 345	26 129	4 307.4	1 663.1	4 089.6	1 579.0	47.6	123.4	23.1	59.9
Odessa, TX MSA	118 934	115 374	92 660	48 789	42 610	30 715	2 335.6	901.8	2 333.9	901.1	51.0	132.0	20.9	54.1
In central city	89 504	90 027	78 380	37 664	33 450	26 142	84.2	32.5	84.1	32.5	1 064.3	2 754.0	447.8	1 158.9
Odessa city (pt.)	89 504	90 027	78 380	37 664	33 450	26 142	84.2	32.5	84.1	32.5	1 064.3	2 754.0	447.8	1 158.9
Not in central city	29 430	25 347	14 280	11 125	9 160	4 573	2 251.3	869.2	2 249.8	868.6	13.1	33.9	4.9	12.8
Ector County	118 934	115 374	92 660	48 789	42 610	30 715	2 335.6	901.8	2 333.9	901.1	51.0	132.0	20.9	54.1
Oklahoma City, OK MSA	958 839	860 969	718 737	425 043	352 321	255 675	11 148.8	4 304.6	11 000.8	4 247.4	87.2	225.7	38.6	100.1
In central city	550 807	r498 540	445 356	259 801	r215 651	165 358	2 218.9	856.7	2 141.8	827.0	257.2	666.0	121.3	314.1
Norman city	80 071	68 020	52 117	35 650	26 875	16 784	490.9	189.5	458.5	177.0	174.6	452.4	77.8	201.4
Oklahoma City city	444 719	r404 014	368 164	212 367	r177 398	139 018	1 613.6	623.0	1 575.1	608.2	282.3	731.2	134.8	349.2
Shawnee city	26 017	26 506	25 075	11 784	11 378	9 556	114.4	44.2	108.2	41.8	240.5	622.4	108.9	281.9
Not in central city	408 032	r362 429	273 381	165 242	r136 670	90 317	8 929.9	3 447.8	8 859.0	3 420.5	46.1	119.3	18.7	48.3
Canadian County	74 409	56 452	32 245	28 560	20 683	11 186	2 344.6	905.2	2 330.7	899.9	31.9	82.7	12.3	31.7

TIPSII [UPF] GPH21 CENSUS90 71583900 08/27/93 11:03 AM MACHINE: C DATA:CENSUS90*PH211IPSDA00. 08/26/93 14:50:22 TAPE: NONE FRAME: 635
TSF:CENSUS90*92. 08/26/93 14:51:46 UTF:CENSUS90*93. 08/26/93 14:51:47 META:CENSUS90*PH211TABLES00. 08/26/93 15:23:55

Table 48. **Population and Housing Units, 1970 to 1990; Land Area and Density for Metropolitan Area: 1990**—Con.

[For information concerning historical counts, see "User Notes." MA's are as defined for the 1990 census. Counts relate to component parts as defined at each census. Density is computed using land area. For definitions of terms and meanings of symbols, see text]

Metropolitan Area	Population			Housing units			1990 area measurements				1990 density			
							Total area		Land area		Population per—		Housing units per—	
	1990	1980	1970	1990	1980	1970	Square kilometers	Square miles	Square kilometers	Square miles	Square kilometer	Square mile	Square kilometer	Square mile
METROPOLITAN AREA—Con.														
Oklahoma City, OK MSA—Con.														
Cleveland County	174 253	133 173	81 839	71 038	49 544	25 864	1 446.2	558.4	1 388.7	536.2	125.5	325.0	51.2	132.5
Logan County	29 011	26 881	19 645	12 277	10 569	7 278	1 939.8	749.0	1 928.6	744.6	15.0	39.0	6.4	16.5
McClain County	22 795	20 291	14 157	9 300	7 711	5 210	1 502.7	580.2	1 475.5	569.7	15.4	40.0	6.3	16.3
Oklahoma County	599 611	568 933	527 717	279 340	241 813	190 162	1 860.6	718.4	1 836.7	709.2	326.5	845.5	152.1	393.9
Pottawatomie County	58 760	55 239	43 134	24 528	22 001	15 975	2 054.9	793.4	2 040.6	787.9	28.8	74.6	12.0	31.1
Olympia, WA MSA	161 238	124 264	76 894	66 464	50 712	28 354	2 003.8	773.7	1 883.1	727.1	85.6	221.8	35.3	91.4
In central city	33 840	27 447	23 296	15 928	12 565	9 242	46.4	17.9	41.8	16.1	809.6	2 101.9	381.1	989.3
Olympia city	33 840	27 447	23 296	15 928	12 565	9 242	46.4	17.9	41.8	16.1	809.6	2 101.9	381.1	989.3
Not in central city	127 398	96 817	53 598	50 536	38 147	19 112	1 957.5	755.8	1 841.3	710.9	69.2	179.2	27.4	71.1
Thurston County	161 238	124 264	76 894	66 464	50 712	28 354	2 003.8	773.7	1 883.1	727.1	85.6	221.8	35.3	91.4
Omaha, NE-IA MSA	618 262	585 122	555 956	247 538	221 435	179 887	5 026.6	1 940.8	4 963.8	1 916.5	124.6	322.6	49.9	129.2
In central city	390 110	r370 388	407 277	165 856	r147 162	137 494	369.7	142.7	356.0	137.5	1 095.8	2 837.2	465.9	1 206.2
Not in central city	228 152	r214 734	148 679	81 682	r74 273	42 393	4 656.9	1 798.0	4 607.8	1 779.1	49.5	128.2	17.7	45.9
Iowa (pt.)	82 628	86 561	86 991	32 831	32 419	28 121	2 486.4	960.0	2 471.7	954.3	33.4	86.6	13.3	34.4
In central city	54 315	56 449	60 348	22 244	21 949	19 750	101.2	39.1	95.3	36.8	569.9	1 476.0	233.4	604.5
Council Bluffs city	54 315	56 449	60 348	22 244	21 949	19 750	101.2	39.1	95.3	36.8	569.9	1 476.0	233.4	604.5
Not in central city	28 313	30 112	26 643	10 587	10 470	8 371	2 385.2	920.9	2 376.4	917.5	11.9	30.9	4.5	11.5
Pottawattamie County	82 628	86 561	86 991	32 831	32 419	28 121	2 486.4	960.0	2 471.7	954.3	33.4	86.6	13.3	34.4
Nebraska (pt.)	535 634	498 561	468 965	214 707	189 016	151 766	2 540.1	980.7	2 492.1	962.2	214.9	556.7	86.2	223.1
In central city	335 795	r313 939	346 929	143 612	r125 213	117 744	268.5	103.7	260.7	100.6	1 288.1	3 337.9	550.9	1 427.6
Omaha city	335 795	r313 939	346 929	143 612	r125 213	117 744	268.5	103.7	260.7	100.6	1 288.1	3 337.9	550.9	1 427.6
Not in central city	199 839	r184 622	122 036	71 095	r63 803	34 022	2 271.6	877.1	2 231.4	861.5	89.6	232.0	31.9	82.5
Douglas County	416 444	397 038	389 455	172 335	155 636	129 842	879.7	339.6	857.4	331.0	485.7	1 258.1	201.0	520.6
Sarpy County	102 583	86 015	66 200	35 994	27 692	17 527	640.5	247.3	623.3	240.7	164.6	426.2	57.7	149.5
Washington County	16 607	15 508	13 310	6 378	5 688	4 397	1 019.9	393.8	1 011.4	390.5	16.4	42.5	6.3	16.3
Orlando, FL MSA	1 072 748	r699 904	453 270	448 490	r276 680	156 284	7 396.2	2 855.7	6 573.1	2 537.9	163.2	422.7	68.2	176.7
In central city	164 693	128 291	99 006	73 425	51 526	36 839	186.4	72.0	174.2	67.3	945.4	2 447.1	421.5	1 091.0
Orlando city	164 693	128 291	99 006	73 425	51 526	36 839	186.4	72.0	174.2	67.3	945.4	2 447.1	421.5	1 091.0
Not in central city	908 055	r571 613	354 264	375 065	r225 154	119 445	7 209.8	2 783.7	6 398.9	2 470.6	141.9	367.5	58.6	151.8
Orange County	677 491	r470 865	344 311	282 686	r184 701	117 298	2 601.2	1 004.3	2 350.8	907.6	288.2	746.5	120.3	311.5
Osceola County	107 728	49 287	25 267	47 959	23 825	10 540	3 901.8	1 506.5	3 424.0	1 322.0	31.5	81.5	14.0	36.3
Seminole County	287 529	179 752	83 692	117 845	68 154	28 446	893.3	344.9	798.3	308.2	360.2	932.9	147.6	382.4
Owensboro, KY MSA	87 189	85 949	79 486	35 041	31 665	25 374	1 233.6	476.3	1 197.7	462.4	72.8	188.6	29.3	75.8
In central city	53 549	54 450	50 329	23 074	21 157	16 929	41.9	16.2	38.8	15.0	1 380.1	3 569.9	594.7	1 538.3
Owensboro city	53 549	54 450	50 329	23 074	21 157	16 929	41.9	16.2	38.8	15.0	1 380.1	3 569.9	594.7	1 538.3
Not in central city	33 640	31 499	29 157	11 967	10 508	8 445	1 191.7	460.1	1 158.9	447.5	29.0	75.2	10.3	26.7
Daviess County	87 189	85 949	79 486	35 041	31 665	25 374	1 233.6	476.3	1 197.7	462.4	72.8	188.6	29.3	75.8
Panama City, FL MSA	126 994	97 740	75 283	65 999	42 900	26 978	2 676.4	1 033.4	1 978.1	763.7	64.2	166.3	33.4	86.4
In central city	34 378	33 346	32 096	15 928	14 148	11 467	56.0	21.6	40.1	15.5	857.3	2 217.9	397.2	1 027.6
Panama City city	34 378	33 346	32 096	15 928	14 148	11 467	56.0	21.6	40.1	15.5	857.3	2 217.9	397.2	1 027.6
Not in central city	92 616	64 394	43 187	50 071	28 752	15 511	2 620.3	1 011.7	1 938.0	748.3	47.8	123.8	25.8	66.9
Bay County	126 994	97 740	75 283	65 999	42 900	26 978	2 676.4	1 033.4	1 978.1	763.7	64.2	166.3	33.4	86.4
Parkersburg-Marietta, WV-OH MSA	149 169	r157 893	143 978	63 372	r60 131	48 659	2 634.4	1 017.1	2 596.8	1 002.6	57.4	148.8	24.4	63.2
In central city	48 888	r56 413	61 069	22 822	r23 740	22 027	50.5	19.5	48.9	18.9	999.8	2 586.7	466.7	1 207.5
Not in central city	100 281	101 480	82 909	40 550	36 391	26 632	2 583.9	997.7	2 547.9	983.7	39.4	101.9	15.9	41.2
Ohio (pt.)	62 254	64 266	57 160	25 752	23 960	19 004	1 658.1	640.2	1 645.3	635.2	37.8	98.0	15.7	40.5
In central city	15 026	16 467	16 861	6 481	6 673	5 843	20.6	8.0	19.9	7.7	755.1	1 951.4	325.7	841.7
Marietta city	15 026	16 467	16 861	6 481	6 673	5 843	20.6	8.0	19.9	7.7	755.1	1 951.4	325.7	841.7
Not in central city	47 228	47 799	40 299	19 271	17 287	13 161	1 637.5	632.2	1 625.4	627.5	29.1	75.3	11.9	30.7
Washington County	62 254	64 266	57 160	25 752	23 960	19 004	1 658.1	640.2	1 645.3	635.2	37.8	98.0	15.7	40.5
West Virginia (pt.)	86 915	r93 627	86 818	37 620	r36 171	29 655	976.4	377.0	951.4	367.4	91.4	236.6	39.5	102.4
In central city	33 862	r39 946	44 208	16 341	r17 067	16 184	29.9	11.6	28.9	11.2	1 171.7	3 023.4	565.4	1 459.0
Parkersburg city	33 862	r39 946	44 208	16 341	r17 067	16 184	29.9	11.6	28.9	11.2	1 171.7	3 023.4	565.4	1 459.0
Not in central city	53 053	53 681	42 610	21 279	19 104	13 471	946.4	365.4	922.5	356.2	57.5	148.9	23.1	59.7
Wood County	86 915	r93 627	86 818	37 620	r36 171	29 655	976.4	377.0	951.4	367.4	91.4	236.6	39.5	102.4
Pascagoula, MS MSA	115 243	118 015	87 975	45 542	42 635	27 584	2 702.3	1 043.4	1 882.0	726.6	61.2	158.6	24.2	62.7
In central city	25 899	29 318	27 264	11 053	11 380	8 959	47.2	18.2	39.3	15.2	659.0	1 703.9	281.2	727.2
Pascagoula city	25 899	29 318	27 264	11 053	11 380	8 959	47.2	18.2	39.3	15.2	659.0	1 703.9	281.2	727.2
Not in central city	89 344	88 697	60 711	34 489	31 255	18 625	2 655.1	1 025.1	1 842.7	711.4	48.5	125.6	18.7	48.5
Jackson County	115 243	118 015	87 975	45 542	42 635	27 584	2 702.3	1 043.4	1 882.0	726.6	61.2	158.6	24.2	62.7
Pensacola, FL MSA	344 406	289 782	243 075	145 061	109 017	77 292	5 307.5	2 049.2	4 349.8	1 679.5	79.2	205.1	33.3	86.4
In central city	58 165	57 619	59 507	26 366	23 312	21 063	102.6	39.6	58.6	22.6	992.6	2 573.7	449.9	1 166.6
Pensacola city	58 165	57 619	59 507	26 366	23 312	21 063	102.6	39.6	58.6	22.6	992.6	2 573.7	449.9	1 166.6
Not in central city	286 241	232 163	183 568	118 695	85 705	56 229	5 205.0	2 009.6	4 291.2	1 656.8	66.7	172.8	27.7	71.6
Escambia County	262 798	233 794	205 334	112 230	88 661	65 141	2 315.3	893.9	1 718.8	663.6	152.9	396.0	65.3	169.1
Santa Rosa County	81 608	55 988	37 741	32 831	20 356	12 151	2 992.3	1 155.3	2 631.0	1 015.8	31.0	80.3	12.5	32.3

TIPSII [UPF] GPH21 CENSUS90 71583900 08/27/93 11:03 AM MACHINE: C DATA:CENSUS90*PH211PSDA00, 08/26/93 14:50:22 TAPE: NONE FRAME: 636
TSF:CENSUS90*92. 08/26/93 14:51:46 UTF:CENSUS90*93. 08/26/93 14:51:47 META:CENSUS90*PH211TABLES00. 08/26/93 15:23:55

Table 48. Population and Housing Units, 1970 to 1990; Land Area and Density for Metropolitan Area: 1990—Con.

[For information concerning historical counts, see "User Notes." MA's are as defined for the 1990 census. Counts relate to component parts as defined at each census. Density is computed using land area. For definitions of terms and meanings of symbols, see text]

Metropolitan Area	Population			Housing units			1990 area measurements				1990 density			
							Total area		Land area		Population per—		Housing units per—	
	1990	1980	1970	1990	1980	1970	Square kilometers	Square miles	Square kilometers	Square miles	Square kilometer	Square mile	Square kilometer	Square mile
METROPOLITAN AREA—Con.														
Peoria, IL MSA	339 172	365 864	341 979	136 458	140 052	112 628	4 743.9	1 831.6	4 653.0	1 796.5	72.9	188.8	29.3	76.0
In central city	145 758	158 127	158 338	62 036	64 663	55 359	141.4	54.6	134.2	51.8	1 086.1	2 813.9	462.3	1 197.6
Pekin city	32 254	33 967	31 375	13 776	13 792	10 742	29.7	11.5	28.3	10.9	1 139.7	2 959.1	486.8	1 263.9
Peoria city	113 504	124 160	126 963	48 260	50 871	44 617	111.7	43.1	105.9	40.9	1 071.8	2 775.2	455.7	1 180.0
Not in central city	193 414	207 737	183 641	74 422	75 389	57 269	4 602.6	1 777.0	4 518.7	1 744.7	42.8	110.9	16.5	42.7
Peoria County	182 827	200 466	195 318	75 211	79 356	66 259	1 634.1	630.9	1 604.6	619.6	113.9	295.1	46.9	121.4
Tazewell County	123 692	132 078	118 649	49 315	48 897	37 649	1 704.1	657.9	1 680.7	648.9	73.6	190.6	29.3	76.0
Woodford County	32 653	33 320	28 012	11 932	11 799	8 720	1 405.8	542.8	1 367.6	528.0	23.9	61.8	8.7	22.6
Philadelphia-Wilmington-Trenton, PA-NJ-DE-MD CMSA	5 899 345	r5 680 509	5 749 093	2 307 675	r2 113 947	1 832 268	14 960.9	5 776.4	13 845.4	5 345.7	426.1	1 103.6	166.7	431.7
In central city	1 963 736	2 067 486	2 365 088	819 779	832 464	815 803	781.2	301.6	733.4	283.2	2 677.6	6 934.1	1 117.8	2 894.7
Not in central city	3 935 609	r3 613 023	3 384 005	1 487 896	r1 281 483	1 016 465	14 179.7	5 474.8	13 112.0	5 062.5	300.2	777.4	113.5	293.9
Delaware (pt.)	441 946	398 115	385 856	173 560	148 563	120 704	1 278.2	493.5	1 104.1	426.3	400.3	1 036.7	157.2	407.1
In central city	71 529	70 195	80 386	31 244	30 506	29 971	43.9	16.9	27.9	10.8	2 563.8	6 623.1	1 119.9	2 893.0
Not in central city	370 417	327 920	305 470	142 316	118 057	90 733	1 234.3	476.6	1 076.2	415.5	344.2	891.5	132.2	342.5
Maryland (pt.)	71 347	60 430	53 291	27 656	22 977	16 421	1 082.3	417.9	901.7	348.2	79.1	204.9	30.7	79.4
In central city	–	–	–	–	–	–	–	–	–	–	–	–	–	–
Not in central city	71 347	60 430	53 291	27 656	22 977	16 421	1 082.3	417.9	901.7	348.2	79.1	204.9	30.7	79.4
New Jersey (pt.)	1 657 143	1 539 514	1 437 940	615 149	547 117	439 182	6 894.7	2 662.0	6 229.2	2 405.1	266.0	689.0	98.8	255.8
In central city	275 881	274 397	296 537	100 556	103 096	98 876	358.6	138.5	346.4	133.7	796.4	2 063.4	290.3	752.1
Not in central city	1 381 262	1 265 117	1 141 403	514 593	444 021	340 306	6 536.1	2 523.6	5 882.8	2 271.4	234.8	608.1	87.5	226.6
Pennsylvania (pt.)	3 728 909	r3 682 450	3 872 006	1 491 310	r1 395 290	1 255 961	5 705.5	2 202.9	5 610.3	2 166.2	664.7	1 721.4	265.8	688.4
In central city	1 616 326	1 722 894	1 988 165	687 979	698 862	686 956	378.7	146.2	359.1	138.7	4 501.0	11 653.4	1 915.8	4 960.2
Not in central city	2 112 583	r1 959 556	1 883 841	803 331	r696 428	569 005	5 326.9	2 056.7	5 251.2	2 027.5	402.3	1 042.0	153.0	396.2
Philadelphia, PA-NJ PMSA	4 856 881	r4 716 559	4 824 110	1 907 150	r1 759 287	1 539 110	9 290.2	3 587.0	9 112.0	3 518.1	533.0	1 380.5	209.3	542.1
In central city	1 703 818	1 807 804	2 090 716	718 117	731 435	721 485	405.5	156.6	382.0	147.5	4 460.3	11 551.3	1 879.9	4 868.6
Not in central city	3 153 063	r2 908 755	2 733 394	1 189 033	r1 027 852	817 625	8 884.7	3 430.4	8 730.0	3 370.6	361.2	935.5	136.2	352.8
New Jersey (pt.)	1 127 972	1 034 109	952 104	415 840	363 997	283 149	3 584.7	1 384.1	3 501.6	1 352.0	322.1	834.3	118.8	307.6
In central city	87 492	84 910	102 551	30 138	32 573	34 529	26.9	10.4	22.8	8.8	3 837.4	9 942.3	1 321.8	3 424.8
Camden city	87 492	84 910	102 551	30 138	32 573	34 529	26.9	10.4	22.8	8.8	3 837.4	9 942.3	1 321.8	3 424.8
Not in central city	1 040 480	949 199	849 553	385 702	331 424	248 620	3 557.9	1 373.7	3 478.7	1 343.1	299.1	774.7	110.9	287.2
Burlington County	395 066	362 542	323 132	143 236	121 231	88 175	2 122.5	819.5	2 084.4	804.8	189.5	490.9	68.7	178.0
Camden County	502 824	471 650	456 291	190 145	173 653	143 266	589.5	227.6	575.8	222.3	873.3	2 261.9	330.2	855.4
Gloucester County	230 082	199 917	172 681	82 459	69 113	51 708	872.8	337.0	841.4	324.9	273.5	708.2	98.0	253.8
Pennsylvania (pt.)	3 728 909	r3 682 450	3 872 006	1 491 310	r1 395 290	1 255 961	5 705.5	2 202.9	5 610.3	2 166.2	664.7	1 721.4	265.8	688.4
In central city	1 616 326	1 722 894	1 988 165	687 979	698 862	686 956	378.7	146.2	359.1	138.7	4 501.0	11 653.4	1 915.8	4 960.2
Norristown borough	30 749	34 684	38 169	13 080	13 233	12 733	9.1	3.5	9.1	3.5	3 379.0	8 785.4	1 437.4	3 737.1
Philadelphia city	1 585 577	1 688 210	1 949 996	674 899	685 629	674 223	369.5	142.7	350.0	135.1	4 530.2	11 736.3	1 928.3	4 995.6
Not in central city	2 112 583	r1 959 556	1 883 841	803 331	r696 428	569 005	5 326.9	2 056.7	5 251.2	2 027.5	402.3	1 042.0	153.0	396.2
Bucks County	541 174	r479 180	416 728	199 934	r165 429	122 220	1 611.4	622.1	1 573.8	607.6	343.9	890.7	127.0	329.1
Chester County	376 396	316 660	277 746	139 597	110 183	80 473	1 968.0	759.9	1 958.1	756.0	192.2	497.9	71.3	184.7
Delaware County	547 651	r555 029	603 456	211 024	r201 479	185 366	494.1	190.8	477.1	184.2	1 147.9	2 973.1	442.3	1 145.6
Montgomery County	678 111	r643 371	624 080	265 856	r232 570	193 679	1 262.6	487.5	1 251.3	483.1	541.9	1 403.7	212.5	550.3
Philadelphia County	1 585 577	1 688 210	1 949 996	674 899	685 629	674 223	369.5	142.7	350.0	135.1	4 530.2	11 736.3	1 928.3	4 995.6
Trenton, NJ PMSA	325 824	307 863	304 116	123 666	111 610	96 430	592.8	228.9	585.2	226.0	556.8	1 441.7	211.3	547.2
In central city	88 675	92 124	104 786	33 578	35 819	35 196	21.1	8.1	19.8	7.7	4 478.5	11 516.2	1 695.9	4 360.8
Trenton city	88 675	92 124	104 786	33 578	35 819	35 196	21.1	8.1	19.8	7.7	4 478.5	11 516.2	1 695.9	4 360.8
Not in central city	237 149	215 739	199 330	90 088	75 791	61 234	571.7	220.7	565.4	218.3	419.4	1 086.3	159.3	412.7
Mercer County	325 824	307 863	304 116	123 666	111 610	96 430	592.8	228.9	585.2	226.0	556.8	1 441.7	211.3	547.2
Vineland--Millville--Bridgeton, NJ PMSA	138 053	132 866	121 374	50 294	47 345	40 005	1 752.3	676.6	1 267.3	489.3	108.9	282.1	39.7	102.8
In central city	99 714	97 363	89 200	36 840	34 704	29 151	310.7	119.9	303.7	117.3	328.3	850.1	121.3	314.1
Bridgeton city	18 942	18 795	20 435	7 142	7 148	6 885	16.7	6.4	16.1	6.2	1 176.5	3 055.2	443.6	1 151.9
Millville city	25 992	24 815	21 366	10 150	9 436	7 473	115.4	44.5	109.7	42.4	236.9	613.0	92.5	239.4
Vineland city	54 780	53 753	47 399	19 548	18 120	14 793	178.6	69.0	177.9	68.7	307.9	797.4	109.9	284.5
Not in central city	38 339	35 503	32 174	13 454	12 641	10 854	1 441.7	556.6	963.6	372.1	39.8	103.0	14.0	36.2
Cumberland County	138 053	132 866	121 374	50 294	47 345	40 005	1 752.3	676.6	1 267.3	489.3	108.9	282.1	39.7	102.8
Wilmington, DE-NJ-MD PMSA	578 587	523 221	499 493	226 565	195 705	156 723	3 325.5	1 284.0	2 880.9	1 112.3	200.8	520.2	78.6	203.7
In central city	71 529	70 195	80 386	31 244	30 506	29 971	43.9	16.9	27.9	10.8	2 563.8	6 623.1	1 119.9	2 893.0
Not in central city	507 058	453 026	419 107	195 321	165 199	126 752	3 281.6	1 267.0	2 853.0	1 101.5	177.7	460.3	68.5	177.3
Delaware (pt.)	441 946	398 115	385 856	173 560	148 563	120 704	1 278.2	493.5	1 104.1	426.3	400.3	1 036.7	157.2	407.1
In central city	71 529	70 195	80 386	31 244	30 506	29 971	43.9	16.9	27.9	10.8	2 563.8	6 623.1	1 119.9	2 893.0
Wilmington city	71 529	70 195	80 386	31 244	30 506	29 971	43.9	16.9	27.9	10.8	2 563.8	6 623.1	1 119.9	2 893.0
Not in central city	370 417	327 920	305 470	142 316	118 057	90 733	1 234.3	476.6	1 076.2	415.5	344.2	891.5	132.2	342.5
New Castle County	441 946	398 115	385 856	173 560	148 563	120 704	1 278.2	493.5	1 104.1	426.3	400.3	1 036.7	157.2	407.1
Maryland (pt.)	71 347	60 430	53 291	27 656	22 977	16 421	1 082.3	417.9	901.7	348.2	79.1	204.9	30.7	79.4
In central city	–	–	–	–	–	–	–	–	–	–	–	–	–	–
Not in central city	71 347	60 430	53 291	27 656	22 977	16 421	1 082.3	417.9	901.7	348.2	79.1	204.9	30.7	79.4
Cecil County	71 347	60 430	53 291	27 656	22 977	16 421	1 082.3	417.9	901.7	348.2	79.1	204.9	30.7	79.4
New Jersey (pt.)	65 294	64 676	60 346	25 349	24 165	19 598	964.9	372.5	875.0	337.8	74.6	193.3	29.0	75.0
In central city	–	–	–	–	–	–	–	–	–	–	–	–	–	–
Not in central city	65 294	64 676	60 346	25 349	24 165	19 598	964.9	372.5	875.0	337.8	74.6	193.3	29.0	75.0
Salem County	65 294	64 676	60 346	25 349	24 165	19 598	964.9	372.5	875.0	337.8	74.6	193.3	29.0	75.0

TIPSII [UPF] GPH21 CENSUS90 71583900 08/27/93 11:03 AM MACHINE: C DATA:CENSUS90*PH21TIPSDA00. 08/26/93 14:50:22 TAPE: NONE FRAME: 637
TSF:CENSUS90*92. 08/26/93 14:51:46 UTF:CENSUS90*93. 08/26/93 14:51:47 META:CENSUS90*PH21TABLES00. 08/26/93 15:23:55

Table 48. Population and Housing Units, 1970 to 1990; Land Area and Density for Metropolitan Area: 1990—Con.

[For information concerning historical counts, see "User Notes." MA's are as defined for the 1990 census. Counts relate to component parts as defined at each census. Density is computed using land area. For definitions of terms and meanings of symbols, see text]

Metropolitan Area	Population			Housing units			1990 area measurements				1990 density			
							Total area		Land area		Population per—		Housing units per—	
	1990	1980	1970	1990	1980	1970	Square kilometers	Square miles	Square kilometers	Square miles	Square kilometer	Square mile	Square kilometer	Square mile
METROPOLITAN AREA—Con.														
Phoenix, AZ MSA	2 122 101	r1 509 175	971 228	952 041	r610 737	320 030	23 892.4	9 224.9	23 838.5	9 204.0	89.0	230.6	39.9	103.4
In central city	1 543 428	r1 137 649	778 725	692 984	r455 898	256 135	1 950.6	753.1	1 948.7	752.4	792.0	2 051.3	355.6	921.0
Mesa city	288 091	r152 404	63 049	140 468	r65 280	20 039	281.7	108.8	281.3	108.6	1 024.1	2 652.8	499.4	1 293.4
Phoenix city	983 403	789 704	584 303	422 036	308 302	195 986	1 088.1	420.1	1 087.6	419.9	904.2	2 342.0	388.0	1 005.1
Scottsdale city	130 069	r88 622	67 823	69 028	r42 051	21 606	478.1	184.6	477.5	184.4	272.4	705.4	144.6	374.3
Tempe city	141 865	r106 919	63 550	61 452	r40 265	18 504	102.7	39.6	102.4	39.5	1 385.4	3 591.5	600.1	1 555.7
Not in central city	578 673	r371 526	192 503	259 057	r154 839	63 895	21 941.7	8 471.7	21 889.8	8 451.7	26.4	68.5	11.8	30.7
Maricopa County	2 122 101	r1 509 175	971 228	952 041	r610 737	320 030	23 892.4	9 224.9	23 838.5	9 204.0	89.0	230.6	39.9	103.4
Pine Bluff, AR MSA	85 487	90 718	85 329	33 311	33 032	28 347	2 366.6	913.8	2 291.6	884.8	37.3	96.6	14.5	37.6
In central city	57 140	56 636	57 389	23 189	21 300	19 699	113.0	43.6	109.8	42.4	520.4	1 347.6	211.2	546.9
Pine Bluff city	57 140	56 636	57 389	23 189	21 300	19 699	113.0	43.6	109.8	42.4	520.4	1 347.6	211.2	546.9
Not in central city	28 347	34 082	27 940	10 122	11 732	8 648	2 253.7	870.1	2 181.8	842.4	13.0	33.7	4.6	12.0
Jefferson County	85 487	90 718	85 329	33 311	33 032	28 347	2 366.6	913.8	2 291.6	884.8	37.3	96.6	14.5	37.6
Pittsburgh--Beaver Valley, PA CMSA	2 242 798	2 423 311	2 556 029	956 147	936 183	842 328	10 059.9	3 884.1	9 933.5	3 835.3	225.8	584.8	96.3	249.3
In central city	395 895	r454 971	558 066	182 694	r192 393	203 557	165.1	63.8	157.1	60.6	2 520.0	6 532.9	1 162.9	3 014.8
Not in central city	1 846 903	r1 968 340	1 997 963	773 453	r743 790	638 771	9 894.7	3 820.4	9 776.4	3 774.7	188.9	489.3	79.1	204.9
Beaver County, PA PMSA	186 093	204 441	208 418	76 336	75 033	66 146	1 149.8	443.9	1 127.3	435.3	165.1	427.5	67.7	175.4
In central city	–	–	–	–	–	–	–	–	–	–	–	–	–	–
Not in central city	186 093	204 441	208 418	76 336	75 033	66 146	1 149.8	443.9	1 127.3	435.3	165.1	427.5	67.7	175.4
Beaver County	186 093	204 441	208 418	76 336	75 033	66 146	1 149.8	443.9	1 127.3	435.3	165.1	427.5	67.7	175.4
Pittsburgh, PA PMSA	2 056 705	2 218 870	2 347 611	879 811	861 150	776 182	8 910.1	3 440.2	8 806.1	3 400.1	233.6	604.9	99.9	258.8
In central city	395 895	r454 971	558 066	182 694	r192 393	203 557	165.1	63.8	157.1	60.6	2 520.0	6 532.9	1 162.9	3 014.8
McKeesport city	26 016	31 012	37 977	12 535	13 195	13 726	14.0	5.4	13.0	5.0	2 001.2	5 203.2	964.2	2 507.0
Pittsburgh city	369 879	r423 959	520 089	170 159	r179 198	189 831	151.2	58.4	144.1	55.6	2 566.8	6 652.5	1 180.8	3 060.4
Not in central city	1 660 810	r1 763 899	1 789 545	697 117	r668 757	572 625	8 744.9	3 376.4	8 649.1	3 339.4	192.0	497.3	80.6	208.8
Allegheny County	1 336 449	r1 450 195	1 605 133	580 738	r571 003	533 554	1 928.8	744.7	1 891.3	730.2	706.6	1 830.3	307.1	795.3
Fayette County	145 351	159 417	154 667	61 406	61 047	52 523	2 066.8	798.0	2 046.4	790.1	71.0	184.0	30.0	77.7
Washington County	204 584	217 074	210 876	84 113	81 098	69 153	2 230.0	861.0	2 220.0	857.1	92.2	238.7	37.9	98.1
Westmoreland County	370 321	r392 184	376 935	153 554	r148 002	120 952	2 684.4	1 036.5	2 648.5	1 022.6	139.8	362.1	58.0	150.2
Pittsfield, MA MSA	79 250	83 490	88 094	35 053	32 614	28 849	607.7	234.6	592.8	228.9	133.7	346.2	59.1	153.1
In central city	48 622	51 974	57 020	21 272	20 484	18 867	109.6	42.3	105.5	40.7	460.9	1 194.6	201.6	522.7
Pittsfield city	48 622	51 974	57 020	21 272	20 484	18 867	109.6	42.3	105.5	40.7	460.9	1 194.6	201.6	522.7
Not in central city	30 628	31 516	31 074	13 781	12 130	9 982	498.1	192.3	487.3	188.2	62.9	162.7	28.3	73.2
Berkshire County (pt.)	79 250	83 490	88 094	35 053	32 614	28 849	607.7	234.6	592.8	228.9	133.7	346.2	59.1	153.1
Cheshire town	3 479	3 124	3 006	1 358	1 208	954	71.4	27.5	69.8	26.9	49.8	129.3	19.5	50.5
Dalton town	7 155	6 797	7 505	2 733	2 336	2 228	56.6	21.9	56.5	21.8	126.6	328.2	48.4	125.4
Hinsdale town	1 959	1 707	1 588	977	812	520	56.2	21.7	54.0	20.8	36.3	94.2	18.1	47.0
Lanesborough town	3 032	3 131	2 972	1 292	1 223	946	77.0	29.7	75.2	29.1	40.3	104.2	17.2	44.4
Lee town	5 849	6 247	6 426	2 675	2 314	1 968	70.0	27.0	68.4	26.4	85.5	221.6	39.1	101.3
Lenox town	5 069	6 523	5 804	2 410	2 208	1 875	55.7	21.5	55.0	21.2	92.2	239.1	43.8	113.7
Pittsfield city	48 622	51 974	57 020	21 272	20 484	18 867	109.6	42.3	105.5	40.7	460.9	1 194.6	201.6	522.7
Richmond town	1 677	1 659	1 461	785	643	525	49.8	19.2	49.1	19.0	34.2	88.3	16.0	41.3
Stockbridge town	2 408	2 328	2 312	1 551	1 386	966	61.4	23.7	59.4	22.9	40.5	105.2	26.1	67.7
Portland, ME MSA	215 281	193 831	171 870	96 297	81 324	64 941	1 925.2	743.3	1 432.6	553.1	150.3	389.2	67.2	174.1
In central city	64 358	61 572	65 116	31 293	27 962	25 393	163.5	63.1	58.6	22.6	1 098.3	2 847.7	534.0	1 384.6
Portland city	64 358	61 572	65 116	31 293	27 962	25 393	163.5	63.1	58.6	22.6	1 098.3	2 847.7	534.0	1 384.6
Not in central city	150 923	132 259	106 754	65 004	53 362	39 548	1 761.7	680.2	1 373.9	530.5	109.9	284.5	47.3	122.5
Cumberland County (pt.)	197 425	178 873	161 771	87 013	74 070	60 203	1 713.6	661.6	1 225.5	473.2	161.1	417.2	71.0	183.9
Cape Elizabeth town	8 854	7 838	7 873	3 456	2 824	2 501	151.5	58.5	38.4	14.8	230.6	598.2	90.0	233.5
Cumberland town	5 836	5 284	4 096	2 365	1 981	1 506	119.7	46.2	67.5	26.1	86.5	223.6	35.0	90.6
Falmouth town	7 610	6 853	6 291	3 322	2 664	2 164	96.9	37.4	76.7	29.6	99.2	257.1	43.3	112.2
Freeport town	6 905	5 863	4 781	3 011	2 361	1 902	120.4	46.5	89.9	34.7	76.8	199.0	33.5	86.8
Gorham town	11 856	10 101	7 839	4 048	3 358	2 207	132.8	51.3	131.2	50.6	90.4	234.3	30.9	80.0
Gray town	5 904	4 344	2 939	2 836	2 291	1 701	119.1	46.0	112.0	43.3	52.7	136.4	25.3	65.5
North Yarmouth town	2 429	1 919	1 383	833	609	395	55.5	21.4	55.0	21.2	44.2	114.6	15.1	39.3
Portland city	64 358	61 572	65 116	31 293	27 962	25 393	163.5	63.1	58.6	22.6	1 098.3	2 847.7	534.0	1 384.6
Raymond town	3 311	2 251	1 328	2 050	1 642	1 418	119.8	46.2	86.1	33.3	38.5	99.4	23.8	61.6
Scarborough town	12 518	11 347	7 845	5 391	4 233	2 831	143.3	55.3	123.6	47.7	101.3	262.4	43.6	113.0
South Portland city	23 163	22 712	23 267	9 713	8 436	7 150	36.8	14.2	30.8	11.9	752.0	1 946.5	315.4	816.2
Standish town	7 678	5 946	3 122	3 569	2 956	1 786	220.9	85.3	156.5	60.4	49.1	127.1	22.8	59.1
Westbrook city	16 121	14 976	14 444	6 617	5 632	4 697	44.2	17.1	43.7	16.9	368.9	953.9	151.4	391.5
Windham town	13 020	11 282	6 593	5 200	4 469	2 833	130.2	50.3	120.9	46.7	107.7	278.8	43.0	111.3
Yarmouth town	7 862	6 585	4 854	3 309	2 652	1 719	59.0	22.8	34.5	13.3	227.9	591.1	95.9	248.8
York County (pt.)	17 856	14 958	10 099	9 284	7 254	4 738	211.5	81.7	207.1	80.0	86.2	223.2	44.8	116.1
Buxton town	6 494	5 775	3 135	2 362	2 045	999	106.7	41.2	104.9	40.5	61.9	160.3	22.5	58.3
Hollis town	3 573	2 892	1 560	1 254	1 010	567	85.3	32.9	82.9	32.0	43.1	111.7	15.1	39.2
Old Orchard Beach town	7 789	6 291	5 404	5 668	4 199	3 172	19.5	7.5	19.3	7.4	403.6	1 052.6	293.7	765.9

TIPSII [UPF] GPH21 CENSUS90 71583900 08/27/93 11:03 AM MACHINE: C DATA:CENSUS90*PH211PSDA00. 08/26/93 14:50:22 TAPE: NONE FRAME: 638
TSF:CENSUS90*92. 08/26/93 14:51:46 UTF:CENSUS90*93. 08/26/93 14:51:47 META:CENSUS90*PH211TABLES00. 08/26/93 15:23:55

Table 48. Population and Housing Units, 1970 to 1990; Land Area and Density for Metropolitan Area: 1990—Con.

[For information concerning historical counts, see "User Notes." MA's are as defined for the 1990 census. Counts relate to component parts as defined at each census. Density is computed using land area. For definitions of terms and meanings of symbols, see text]

Metropolitan Area	Population			Housing units			1990 area measurements				1990 density			
							Total area		Land area		Population per—		Housing units per—	
	1990	1980	1970	1990	1980	1970	Square kilometers	Square miles	Square kilometers	Square miles	Square kilometer	Square mile	Square kilometer	Square mile
METROPOLITAN AREA—Con.														
Portland-Vancouver, OR-WA CMSA	1 477 895	r1 297 977	1 047 343	605 513	r526 464	371 546	11 514.9	4 445.9	11 320.5	4 370.8	130.6	338.1	53.5	138.5
In central city	483 699	r410 982	421 826	219 393	r188 575	166 995	387.8	149.7	359.5	138.8	1 345.5	3 484.9	610.3	1 580.6
Not in central city	994 196	r886 995	625 517	386 120	r337 889	204 551	11 127.1	4 296.2	10 961.0	4 232.1	90.7	234.9	35.2	91.2
Oregon (pt.)	1 239 842	r1 105 750	918 889	512 664	r453 658	328 630	9 815.2	3 789.7	9 694.3	3 743.0	127.9	331.2	52.9	137.0
In central city	437 319	r368 148	379 967	198 368	r168 681	151 114	347.9	134.3	322.9	124.7	1 354.3	3 507.0	614.3	1 590.8
Not in central city	802 523	r737 602	538 922	314 296	r284 977	177 516	9 467.4	3 655.4	9 371.4	3 618.3	85.6	221.8	33.5	86.9
Washington (pt.)	238 053	192 227	128 454	92 849	72 806	42 916	1 699.7	656.3	1 626.2	627.9	146.4	379.1	57.1	147.9
In central city	46 380	42 834	41 859	21 025	19 894	15 881	40.0	15.4	36.6	14.1	1 267.2	3 289.4	574.5	1 491.1
Not in central city	191 673	149 393	86 595	71 824	52 912	27 035	1 659.8	640.8	1 589.6	613.8	120.6	312.3	45.2	117.0
Portland, OR PMSA	1 239 842	r1 105 750	918 889	512 664	r453 658	328 630	9 815.2	3 789.7	9 694.3	3 743.0	127.9	331.2	52.9	137.0
In central city	437 319	r368 148	379 967	198 368	r168 681	151 114	347.9	134.3	322.9	124.7	1 354.3	3 507.0	614.3	1 590.8
Portland city	437 319	r368 148	379 967	198 368	r168 681	151 114	347.9	134.3	322.9	124.7	1 354.3	3 507.0	614.3	1 590.8
Not in central city	802 523	r737 602	538 922	314 296	r284 977	177 516	9 467.4	3 655.4	9 371.4	3 618.3	85.6	221.8	33.5	86.9
Clackamas County	278 850	r241 911	166 088	109 003	r90 238	54 603	4 866.9	1 879.1	4 838.9	1 868.3	57.6	149.3	22.5	58.3
Multnomah County	583 887	r562 647	554 668	255 751	r246 136	208 271	1 206.2	465.7	1 127.3	435.3	518.0	1 341.3	226.9	587.5
Washington County	311 554	r245 860	157 920	124 716	r97 038	52 437	1 881.5	726.4	1 874.6	723.8	166.2	430.4	66.5	172.3
Yamhill County	65 551	55 332	40 213	23 194	20 246	13 319	1 860.7	718.4	1 853.4	715.6	35.4	91.6	12.5	32.4
Vancouver, WA PMSA	238 053	192 227	128 454	92 849	72 806	42 916	1 699.7	656.3	1 626.2	627.9	146.4	379.1	57.1	147.9
In central city	46 380	42 834	41 859	21 025	19 894	15 881	40.0	15.4	36.6	14.1	1 267.2	3 289.4	574.5	1 491.1
Vancouver city	46 380	42 834	41 859	21 025	19 894	15 881	40.0	15.4	36.6	14.1	1 267.2	3 289.4	574.5	1 491.1
Not in central city	191 673	149 393	86 595	71 824	52 912	27 035	1 659.8	640.8	1 589.6	613.8	120.6	312.3	45.2	117.0
Clark County	238 053	192 227	128 454	92 849	72 806	42 916	1 699.7	656.3	1 626.2	627.9	146.4	379.1	57.1	147.9
Portsmouth-Dover-Rochester, NH-ME MSA	223 578	190 938	161 199	100 891	81 107	60 342	1 831.7	707.2	1 685.6	650.8	132.6	343.5	59.9	155.0
In central city	77 597	70 191	64 505	33 752	26 792	21 264	237.3	91.6	226.6	87.5	342.4	886.8	148.9	385.7
Not in central city	145 981	120 747	96 694	67 139	54 315	39 078	1 594.4	615.6	1 459.0	563.3	100.1	259.2	46.0	119.2
Maine (pt.)	48 936	42 011	33 511	25 074	21 748	15 002	702.2	271.1	678.0	261.8	72.2	186.9	37.0	95.8
In central city	–	–	–	–	–	–	–	–	–	–	–	–	–	–
Not in central city	48 936	42 011	33 511	25 074	21 748	15 002	702.2	271.1	678.0	261.8	72.2	186.9	37.0	95.8
York County (pt.)	48 936	42 011	33 511	25 074	21 748	15 002	702.2	271.1	678.0	261.8	72.2	186.9	37.0	95.8
Berwick town	5 995	4 149	3 136	2 222	1 521	999	97.3	37.6	96.1	37.1	62.4	161.6	23.1	59.9
Eliot town	5 329	4 948	3 497	2 038	1 827	1 217	55.1	21.3	51.1	19.7	104.3	270.5	39.9	103.5
Kittery town	9 372	9 314	11 028	3 908	3 559	3 293	54.4	21.0	46.2	17.8	202.9	526.5	84.6	219.6
North Berwick town	3 793	2 878	2 224	1 452	1 145	862	99.6	38.4	99.2	38.3	38.2	99.0	14.6	37.9
Ogunquit town	974	...	...	1 471	...	...	11.1	4.3	10.6	4.1	91.9	237.6	138.8	358.8
South Berwick town	5 877	4 046	3 488	2 262	1 487	1 110	84.6	32.7	83.3	32.2	70.6	182.5	27.2	70.2
Wells town	7 778	8 211	4 448	5 217	6 385	3 849	150.6	58.2	149.3	57.7	52.1	134.8	34.9	90.4
York town	9 818	8 465	5 690	6 504	5 824	3 672	149.4	57.7	142.2	54.9	69.0	178.8	45.7	118.5
New Hampshire (pt.)	174 642	148 927	127 688	75 817	59 359	45 340	1 129.6	436.1	1 007.5	389.0	173.3	449.0	75.3	194.9
In central city	77 597	70 191	64 505	33 752	26 792	21 264	237.3	91.6	226.6	87.5	342.4	886.8	148.9	385.7
Dover city	25 042	22 377	20 850	11 307	8 759	6 921	75.3	29.1	69.2	26.7	361.9	937.9	163.4	423.5
Portsmouth city	25 925	26 254	25 717	11 369	9 880	8 306	43.5	16.8	40.4	15.6	641.7	1 661.9	281.4	728.8
Rochester city	26 630	21 560	17 938	11 076	8 153	6 037	118.6	45.8	117.0	45.2	227.6	589.2	94.7	245.0
Not in central city	97 045	78 736	63 183	42 065	32 567	24 076	892.2	344.5	780.9	301.5	124.3	321.9	53.9	139.5
Rockingham County (pt.)	76 531	67 099	59 235	36 579	29 269	23 085	430.6	166.3	334.5	129.2	228.8	592.3	109.4	283.1
Exeter town	12 481	11 024	8 892	5 346	4 406	3 097	51.8	20.0	50.9	19.6	245.2	636.8	105.0	272.8
Greenland town	2 768	2 129	1 784	1 082	734	544	34.5	13.3	27.2	10.5	101.8	263.6	39.8	103.0
Hampton town	12 278	10 493	8 011	8 599	6 962	5 536	37.8	14.6	33.8	13.0	363.3	944.5	254.4	661.5
New Castle town	840	936	975	399	362	340	6.2	2.4	2.1	.8	400.0	1 050.0	190.0	498.8
Newfields town	888	817	843	324	281	232	18.6	7.2	18.2	7.0	48.8	126.9	17.8	46.3
Newington town	990	716	798	320	273	320	32.3	12.5	21.6	8.3	45.8	119.3	14.8	38.6
Newmarket town	7 157	4 290	3 361	3 285	1 859	1 171	36.7	14.2	32.5	12.6	220.2	568.0	101.1	260.7
North Hampton town	3 637	3 425	3 259	1 495	1 302	1 107	37.3	14.4	36.0	13.9	101.0	261.7	41.5	107.6
Portsmouth city	25 925	26 254	25 717	11 369	9 880	8 306	43.5	16.8	40.4	15.6	641.7	1 661.9	281.4	728.8
Rye town	4 612	4 508	4 083	2 443	2 362	1 974	92.0	35.5	32.7	12.6	141.0	366.0	74.7	193.9
Stratham town	4 955	2 507	1 512	1 917	848	458	40.1	15.5	39.1	15.1	126.7	328.1	49.0	127.0
Strafford County (pt.)	98 111	81 828	68 453	39 238	30 090	22 255	698.9	269.9	673.0	259.8	145.8	377.6	58.3	151.0
Barrington town	6 164	4 404	1 865	2 640	1 957	1 013	125.7	48.5	120.7	46.6	51.1	132.3	21.9	56.7
Dover city	25 042	22 377	20 850	11 307	8 759	6 921	75.3	29.1	69.2	26.7	361.9	937.9	163.4	423.5
Durham town	11 818	10 652	8 869	2 508	2 144	1 560	64.1	24.8	58.0	22.4	203.8	527.6	43.2	112.0
Farmington town	5 739	4 630	3 588	2 260	1 800	1 276	97.1	37.5	96.2	37.2	59.7	154.3	23.5	60.8
Lee town	3 729	2 111	1 481	1 393	906	537	52.2	20.2	51.7	19.9	72.1	187.4	26.9	70.0
Madbury town	1 404	987	704	528	359	224	31.7	12.2	30.3	11.7	46.3	120.0	17.4	45.1
Milton town	3 691	2 438	1 859	1 767	1 177	1 022	88.8	34.3	85.8	33.1	43.0	111.5	20.6	53.4
Rochester city	26 630	21 560	17 938	11 076	8 153	6 037	118.6	45.8	117.0	45.2	227.6	589.2	94.7	245.0
Rollinsford town	2 645	2 319	2 273	1 040	819	731	19.5	7.5	18.9	7.3	139.9	362.3	55.0	142.5
Somersworth city	11 249	10 350	9 026	4 719	4 016	2 934	25.9	10.0	25.3	9.8	444.6	1 147.9	186.5	481.5
Poughkeepsie, NY MSA	259 462	245 055	222 295	97 632	86 852	69 126	2 137.9	825.4	2 076.3	801.7	125.0	323.6	47.0	121.8
In central city	28 844	29 757	32 029	13 112	13 170	12 265	14.8	5.7	13.3	5.1	2 168.7	5 655.7	985.9	2 571.0
Poughkeepsie city	28 844	29 757	32 029	13 112	13 170	12 265	14.8	5.7	13.3	5.1	2 168.7	5 655.7	985.9	2 571.0
Not in central city	230 618	215 298	190 266	84 520	73 682	56 861	2 123.1	819.7	2 063.0	796.5	111.8	289.5	41.0	106.1
Dutchess County	259 462	245 055	222 295	97 632	86 852	69 126	2 137.9	825.4	2 076.3	801.7	125.0	323.6	47.0	121.8

TIPSII [UPF] GPH21 CENSUS90 71583900 08/27/93 11:03 AM MACHINE: C DATA:CENSUS90*PH21TIPSDA00. 08/26/93 14:50:22 TAPE: NONE FRAME: 639
TSF:CENSUS90*92. 08/26/93 14:51:46 UTF:CENSUS90*93. 08/26/93 14:51:47 META:CENSUS90*PH21TABLES00. 08/26/93 15:23:55

Table 48. Population and Housing Units, 1970 to 1990; Land Area and Density for Metropolitan Area: 1990—Con.

[For information concerning historical counts, see "User Notes." MA's are as defined for the 1990 census. Counts relate to component parts as defined at each census. Density is computed using land area. For definitions of terms and meanings of symbols, see text]

Metropolitan Area	Population			Housing units			1990 area measurements				1990 density			
							Total area		Land area		Population per—		Housing units per—	
	1990	1980	1970	1990	1980	1970	Square kilometers	Square miles	Square kilometers	Square miles	Square kilometer	Square mile	Square kilometer	Square mile
METROPOLITAN AREA—Con.														
Providence-Pawtucket-Fall River, RI-MA CMSA	1 141 510	1 083 139	1 065 417	464 447	418 733	358 372	3 298.2	1 273.4	2 799.0	1 080.7	407.8	1 056.3	165.9	429.8
In central city	408 335	400 692	432 725	172 568	165 181	157 097	269.3	104.0	242.0	93.4	1 687.3	4 371.9	713.1	1 847.6
Not in central city	733 175	682 447	632 692	291 879	253 552	201 275	3 028.9	1 169.5	2 557.0	987.3	286.7	742.6	114.1	295.6
Massachusetts (pt.)	241 874	229 861	219 900	97 381	85 798	73 224	726.4	280.5	647.9	250.1	373.3	967.1	150.3	389.4
In central city	131 086	126 770	129 805	55 420	49 524	44 610	172.3	66.5	151.6	58.5	864.7	2 240.8	365.6	947.4
Not in central city	110 788	103 091	90 095	41 961	36 274	28 614	554.1	214.0	496.2	191.6	223.3	578.2	84.6	219.0
Rhode Island (pt.)	899 636	853 278	845 517	367 066	332 935	285 148	2 571.8	993.0	2 151.2	830.6	418.2	1 083.1	170.6	441.9
In central city	277 249	273 922	302 920	117 148	115 657	112 487	97.0	37.5	90.4	34.9	3 066.9	7 944.1	1 295.9	3 356.7
Not in central city	622 387	579 356	542 597	249 918	217 278	172 661	2 474.8	955.5	2 060.8	795.7	302.0	782.2	121.3	314.1
Fall River, MA-RI PMSA	157 272	157 222	152 361	65 866	60 756	53 105	531.9	205.4	420.8	162.5	373.7	967.8	156.5	405.3
In central city	92 703	92 574	96 898	40 375	37 021	34 186	99.0	38.2	80.3	31.0	1 154.5	2 990.4	502.8	1 302.4
Not in central city	64 569	64 648	55 463	25 491	23 735	18 919	432.9	167.1	340.5	131.5	189.6	491.0	74.9	193.8
Massachusetts (pt.)	139 621	140 611	137 417	58 341	54 052	47 607	363.0	140.1	290.7	112.3	480.3	1 243.3	200.7	519.5
In central city	92 703	92 574	96 898	40 375	37 021	34 186	99.0	38.2	80.3	31.0	1 154.5	2 990.4	502.8	1 302.4
Fall River city	92 703	92 574	96 898	40 375	37 021	34 186	99.0	38.2	80.3	31.0	1 154.5	2 990.4	502.8	1 302.4
Not in central city	46 918	48 037	40 519	17 966	17 031	13 421	264.0	101.9	210.4	81.2	223.0	577.8	85.4	221.3
Bristol County (pt.)	139 621	140 611	137 417	58 341	54 052	47 607	363.0	140.1	290.7	112.3	480.3	1 243.3	200.7	519.5
Fall River city	92 703	92 574	96 898	40 375	37 021	34 186	99.0	38.2	80.3	31.0	1 154.5	2 990.4	502.8	1 302.4
Somerset town	17 655	18 813	18 088	6 614	6 394	5 512	31.0	12.0	21.0	8.1	840.7	2 179.6	315.0	816.5
Swansea town	15 411	15 461	12 640	5 471	5 232	4 028	66.1	25.5	59.7	23.1	258.1	667.1	91.6	236.8
Westport town	13 852	13 763	9 791	5 881	5 405	3 881	166.8	64.4	129.6	50.1	106.9	276.5	45.4	117.4
Rhode Island (pt.)	17 651	16 611	14 944	7 525	6 704	5 498	168.9	65.2	130.1	50.2	135.7	351.6	57.8	149.9
In central city	–	–	–	–	–	–	–	–	–	–	–	–	–	–
Not in central city	17 651	16 611	14 944	7 525	6 704	5 498	168.9	65.2	130.1	50.2	135.7	351.6	57.8	149.9
Newport County (pt.)	17 651	16 611	14 944	7 525	6 704	5 498	168.9	65.2	130.1	50.2	135.7	351.6	57.8	149.9
Little Compton town	3 339	3 085	2 385	1 850	1 694	1 329	74.9	28.9	54.1	20.9	61.7	159.8	34.2	88.5
Tiverton town	14 312	13 526	12 559	5 675	5 010	4 169	94.1	36.3	76.0	29.4	188.3	486.8	74.7	193.0
Pawtucket-Woonsocket-Attleboro, RI-MA PMSA	329 384	307 403	300 694	131 123	116 059	99 692	816.9	315.4	794.4	306.7	414.6	1 074.0	165.1	427.5
In central city	154 904	151 314	156 711	65 399	60 625	54 777	117.1	45.2	113.8	44.0	1 361.2	3 520.5	574.7	1 486.3
Not in central city	174 480	156 089	143 983	65 724	55 434	44 915	699.8	270.2	680.6	262.8	256.4	663.9	96.6	250.1
Massachusetts (pt.)	102 253	89 250	82 483	39 040	31 746	25 617	363.4	140.3	357.1	137.9	286.3	741.5	109.3	283.1
In central city	38 383	34 196	32 907	15 045	12 503	10 424	73.3	28.3	71.3	27.5	538.3	1 395.7	211.0	547.1
Attleboro city	38 383	34 196	32 907	15 045	12 503	10 424	73.3	28.3	71.3	27.5	538.3	1 395.7	211.0	547.1
Not in central city	63 870	55 054	49 576	23 995	19 243	15 193	290.2	112.0	285.8	110.4	223.5	578.5	84.0	217.3
Bristol County (pt.)	85 123	75 130	69 200	32 502	26 718	21 634	291.5	112.5	287.4	111.0	296.2	766.9	113.1	292.8
Attleboro city	38 383	34 196	32 907	15 045	12 503	10 424	73.3	28.3	71.3	27.5	538.3	1 395.7	211.0	547.1
North Attleborough town	25 038	21 095	18 665	9 868	7 599	6 013	49.4	19.1	48.3	18.6	518.4	1 346.1	204.3	530.5
Rehoboth town	8 656	7 570	6 512	2 963	2 472	1 883	121.1	46.8	120.4	46.5	71.9	186.2	24.6	63.7
Seekonk town	13 046	12 269	11 116	4 626	4 144	3 314	47.7	18.4	47.4	18.3	275.2	712.9	97.6	252.8
Norfolk County (pt.)	6 871	5 857	4 953	2 727	2 137	1 444	29.9	11.5	28.7	11.1	239.4	619.0	95.0	245.7
Plainville town	6 871	5 857	4 953	2 727	2 137	1 444	29.9	11.5	28.7	11.1	239.4	619.0	95.0	245.7
Worcester County (pt.)	10 259	8 263	8 330	3 811	2 891	2 539	42.0	16.2	41.0	15.8	250.2	649.3	93.0	241.2
Blackstone town	8 023	6 570	6 566	2 979	2 294	2 006	29.1	11.2	28.2	10.9	284.5	736.1	105.6	273.3
Millville town	2 236	1 693	1 764	832	597	533	12.9	5.0	12.8	4.9	174.7	456.3	65.0	169.8
Rhode Island (pt.)	227 131	218 153	218 211	92 083	84 313	74 075	453.5	175.1	437.3	168.9	519.4	1 344.8	210.6	545.2
In central city	116 521	117 118	123 804	50 354	48 122	44 353	43.9	16.9	42.6	16.4	2 735.2	7 104.9	1 182.0	3 070.4
Pawtucket city	72 644	71 204	76 984	31 615	29 768	27 864	23.3	9.0	22.6	8.7	3 214.3	8 349.9	1 398.9	3 633.9
Woonsocket city	43 877	45 914	46 820	18 739	18 354	16 489	20.6	8.0	20.0	7.7	2 193.9	5 698.3	937.0	2 433.6
Not in central city	110 610	101 035	94 407	41 729	36 191	29 722	409.6	158.2	394.8	152.4	280.2	725.8	105.7	273.8
Providence County (pt.)	227 131	218 153	218 211	92 083	84 313	74 075	453.5	175.1	437.3	168.9	519.4	1 344.8	210.6	545.2
Burrillville town	16 230	13 164	10 087	5 751	4 602	3 168	148.0	57.2	143.9	55.6	112.8	291.9	40.0	103.4
Central Falls city	17 637	16 995	18 716	7 337	7 446	6 847	3.3	1.3	3.1	1.2	5 689.4	14 697.5	2 366.8	6 114.2
Cumberland town	29 038	27 069	26 605	11 217	9 152	7 851	73.2	28.3	69.4	26.8	418.4	1 083.5	161.6	418.5
Lincoln town	18 045	16 949	16 182	7 281	6 348	5 215	49.1	19.0	47.2	18.2	382.3	991.5	154.3	400.1
North Smithfield town	10 497	9 972	9 349	3 835	3 526	2 806	64.1	24.7	62.3	24.0	168.5	437.4	61.6	159.8
Pawtucket city	72 644	71 204	76 984	31 615	29 768	27 864	23.3	9.0	22.6	8.7	3 214.3	8 349.9	1 398.9	3 633.9
Smithfield town	19 163	16 886	13 468	6 308	5 117	3 835	71.9	27.8	68.9	26.6	278.1	720.4	91.6	237.1
Woonsocket city	43 877	45 914	46 820	18 739	18 354	16 489	20.6	8.0	20.0	7.7	2 193.9	5 698.3	937.0	2 433.6
Providence, RI PMSA	654 854	618 514	612 362	267 458	241 918	205 575	1 949.4	752.7	1 583.7	611.5	413.5	1 070.9	168.9	437.4
In central city	160 728	156 804	179 116	66 794	67 535	68 134	53.2	20.5	47.8	18.5	3 362.5	8 688.0	1 397.4	3 610.5
Providence city	160 728	156 804	179 116	66 794	67 535	68 134	53.2	20.5	47.8	18.5	3 362.5	8 688.0	1 397.4	3 610.5
Not in central city	494 126	461 710	433 246	200 664	174 383	137 441	1 896.2	732.1	1 535.9	593.0	321.7	833.3	130.6	338.4
Bristol County	48 859	46 942	45 937	18 567	16 373	14 106	115.8	44.7	63.9	24.7	764.6	1 978.1	290.6	751.7
Barrington town	15 849	16 174	17 554	5 822	5 399	5 044	40.0	15.4	21.8	8.4	727.0	1 886.8	267.1	693.1
Bristol town	21 625	20 128	17 860	7 959	6 823	5 519	53.4	20.6	26.2	10.1	825.4	2 141.1	303.8	788.0
Warren town	11 385	10 640	10 523	4 786	4 151	3 543	22.4	8.6	15.9	6.2	716.0	1 836.3	301.0	771.9
Kent County (pt.)	157 643	151 425	140 541	64 080	56 005	44 354	354.0	136.7	309.4	119.4	509.5	1 320.3	207.1	536.7
Coventry town	31 083	27 065	22 947	11 788	9 492	6 970	161.5	62.3	154.2	59.5	201.6	522.4	76.4	198.1
East Greenwich town	11 865	10 211	9 577	4 663	3 615	3 046	43.0	16.6	42.7	16.5	277.9	719.1	109.2	282.6
Warwick city	85 427	87 123	83 694	35 141	32 450	26 219	128.5	49.6	92.0	35.5	928.6	2 406.4	382.0	989.9
West Warwick town	29 268	27 026	24 323	12 488	10 448	8 119	21.0	8.1	20.5	7.9	1 427.7	3 704.8	609.2	1 580.8

TIPSII [UPF] GPH21 CENSUS90 71583900 08/27/93 11:03 AM MACHINE: C DATA:CENSUS90*PH211PSDA00. 08/26/93 14:50:22 TAPE: NONE FRAME: 640
TSF:CENSUS90*92. 08/26/93 14:51:46 UTF:CENSUS90*93. 08/26/93 14:51:47 META:CENSUS90*PH211TABLES00. 08/26/93 15:23:55

Table 48. Population and Housing Units, 1970 to 1990; Land Area and Density for Metropolitan Area: 1990—Con.

[For information concerning historical counts, see "User Notes." MA's are as defined for the 1990 census. Counts relate to component parts as defined at each census. Density is computed using land area. For definitions of terms and meanings of symbols, see text]

Metropolitan Area	Population			Housing units			1990 area measurements				1990 density			
							Total area		Land area		Population per—		Housing units per—	
	1990	1980	1970	1990	1980	1970	Square kilometers	Square miles	Square kilometers	Square miles	Square kilometer	Square mile	Square kilometer	Square mile
METROPOLITAN AREA—Con.														
Providence, RI PMSA—Con.														
Newport County (pt.)	4 999	4 040	2 911	2 517	2 052	1 554	91.5	35.3	25.1	9.7	199.2	515.4	100.3	259.5
Jamestown town	4 999	4 040	2 911	2 517	2 052	1 554	91.5	35.3	25.1	9.7	199.2	515.4	100.3	259.5
Providence County (pt.)	369 139	353 196	363 259	151 141	141 176	125 802	675.3	260.8	633.1	244.4	583.1	1 510.4	238.7	618.4
Cranston city	76 060	71 992	74 287	30 516	27 280	23 051	77.5	29.9	74.0	28.6	1 027.8	2 659.4	412.4	1 067.0
East Providence city	50 380	50 980	48 207	20 808	19 402	15 494	43.0	16.6	34.7	13.4	1 451.9	3 759.7	599.7	1 552.8
Foster town	4 316	3 370	2 626	1 525	1 132	874	134.4	51.9	132.5	51.2	32.6	84.3	11.5	29.8
Glocester town	9 227	7 550	5 160	3 460	2 829	1 685	147.2	56.8	142.0	54.8	65.0	168.4	24.4	63.1
Johnston town	26 542	24 907	22 037	10 384	8 758	6 561	63.1	24.4	61.3	23.7	433.0	1 119.9	169.4	438.1
North Providence town	32 090	29 188	24 337	14 134	11 343	7 701	15.0	5.8	14.7	5.7	2 183.0	5 629.8	961.5	2 479.6
Providence city	160 728	156 804	179 116	66 794	67 535	68 134	53.2	20.5	47.8	18.5	3 362.5	8 688.0	1 397.4	3 610.5
Scituate town	9 796	8 405	7 489	3 520	2 897	2 302	141.9	54.8	126.1	48.7	77.7	201.1	27.9	72.3
Washington County (pt.)	74 214	62 911	59 714	31 153	26 312	19 759	712.7	275.2	552.3	213.2	134.4	348.1	56.4	146.1
Exeter town	5 461	4 453	3 245	1 919	1 390	795	151.2	58.4	149.5	57.7	36.5	94.6	12.8	33.3
Narragansett town	14 985	12 088	7 138	8 206	6 587	4 778	97.8	37.8	36.6	14.1	409.4	1 062.8	224.2	582.0
North Kingstown town	23 786	21 938	29 793	9 348	8 813	7 336	151.4	58.5	113.2	43.7	210.1	544.3	82.6	213.9
Richmond town	5 351	4 018	2 625	1 874	1 384	830	105.6	40.8	105.1	40.6	50.9	131.8	17.8	46.2
South Kingstown town	24 631	20 414	16 913	9 806	8 138	6 020	206.6	79.8	147.9	57.1	166.5	431.4	66.3	171.7
Provo--Orem, UT MSA	263 590	218 106	137 776	72 820	62 337	35 963	5 545.3	2 141.1	5 175.9	1 998.4	50.9	131.9	14.1	36.4
In central city	154 396	r126 510	78 860	42 543	r36 112	19 579	152.0	58.7	146.5	56.6	1 053.9	2 727.8	290.4	751.6
Orem city	67 561	52 399	25 729	17 965	14 826	6 530	46.5	17.9	46.5	17.9	1 452.9	3 774.4	386.3	1 003.6
Provo city	86 835	r74 111	53 131	24 578	r21 286	13 049	105.6	40.8	100.0	38.6	868.4	2 249.6	245.8	636.7
Not in central city	109 194	r91 596	58 916	30 277	r26 225	16 384	5 393.3	2 082.4	5 029.4	1 941.8	21.7	56.2	6.0	15.6
Utah County	263 590	218 106	137 776	72 820	62 337	35 963	5 545.3	2 141.1	5 175.9	1 998.4	50.9	131.9	14.1	36.4
Pueblo, CO MSA	123 051	125 972	118 238	50 872	49 095	37 636	6 210.4	2 397.9	6 187.0	2 388.8	19.9	51.5	8.2	21.3
In central city	98 640	101 686	97 774	40 862	40 012	31 059	93.8	36.2	93.0	35.9	1 060.6	2 747.6	439.4	1 138.2
Pueblo city	98 640	101 686	97 774	40 862	40 012	31 059	93.8	36.2	93.0	35.9	1 060.6	2 747.6	439.4	1 138.2
Not in central city	24 411	24 286	20 464	10 010	9 083	6 577	6 116.7	2 361.7	6 094.0	2 352.9	4.0	10.4	1.6	4.3
Pueblo County	123 051	125 972	118 238	50 872	49 095	37 636	6 210.4	2 397.9	6 187.0	2 388.8	19.9	51.5	8.2	21.3
Raleigh--Durham, NC MSA	735 480	r560 774	446 074	308 496	r211 395	139 738	5 311.9	2 050.9	5 221.3	2 015.9	140.9	364.8	59.1	153.0
In central city	383 281	283 825	244 467	168 100	108 404	77 674	452.7	174.8	450.5	173.9	850.8	2 204.0	373.1	966.6
Chapel Hill town	38 719	32 421	26 199	14 850	10 482	7 033	43.0	16.6	42.8	16.5	904.6	2 346.6	347.0	900.0
Durham city	136 611	r101 149	95 438	60 607	r40 056	31 729	179.6	69.3	179.4	69.3	761.5	1 971.3	337.8	874.6
Raleigh city	207 951	150 255	122 830	92 643	57 866	38 912	230.1	88.8	228.3	88.1	910.9	2 360.4	405.8	1 051.6
Not in central city	352 199	r276 949	201 607	140 396	r102 991	62 064	4 859.2	1 876.1	4 770.8	1 842.0	73.8	191.2	29.4	76.2
Durham County	181 835	r152 235	132 681	77 710	r58 090	43 026	772.1	298.1	752.7	290.6	241.6	625.7	103.2	267.4
Franklin County	36 414	30 055	26 820	14 957	11 154	8 242	1 279.8	494.1	1 273.2	491.6	28.6	74.1	11.7	30.4
Orange County	93 851	77 055	57 567	38 683	28 712	16 950	1 039.0	401.1	1 035.5	399.8	90.6	234.7	37.4	96.8
Wake County	423 380	r301 429	229 006	177 146	r113 439	71 520	2 220.9	857.5	2 159.8	833.9	196.0	507.7	82.0	212.4
Rapid City, SD MSA	81 343	70 361	59 349	33 741	28 217	20 021	7 211.8	2 784.5	7 190.8	2 776.4	11.3	29.3	4.7	12.2
In central city	54 523	46 492	43 836	22 530	18 713	14 500	91.7	35.4	91.5	35.3	595.9	1 544.6	246.2	638.2
Rapid City city	54 523	46 492	43 836	22 530	18 713	14 500	91.7	35.4	91.5	35.3	595.9	1 544.6	246.2	638.2
Not in central city	26 820	23 869	15 513	11 211	9 504	5 521	7 120.1	2 749.1	7 099.3	2 741.0	3.8	9.8	1.6	4.1
Pennington County	81 343	70 361	59 349	33 741	28 217	20 021	7 211.8	2 784.5	7 190.8	2 776.4	11.3	29.3	4.7	12.2
Reading, PA MSA	336 523	312 509	296 382	134 482	119 937	101 027	2 242.1	865.7	2 225.4	859.2	151.2	391.7	60.4	156.5
In central city	78 380	78 686	87 643	34 276	34 142	33 868	26.1	10.1	25.3	9.8	3 098.0	7 998.0	1 354.8	3 497.6
Reading city	78 380	78 686	87 643	34 276	34 142	33 868	26.1	10.1	25.3	9.8	3 098.0	7 998.0	1 354.8	3 497.6
Not in central city	258 143	233 823	208 739	100 206	85 795	67 159	2 216.0	855.6	2 200.0	849.4	117.3	303.9	45.5	118.0
Berks County	336 523	312 509	296 382	134 482	119 937	101 027	2 242.1	865.7	2 225.4	859.2	151.2	391.7	60.4	156.5
Redding, CA MSA	147 036	r115 613	77 640	60 552	r47 487	27 449	9 965.3	3 847.6	9 804.8	3 785.7	15.0	38.8	6.2	16.0
In central city	66 462	r42 103	16 659	27 238	r17 978	6 724	135.4	52.3	132.7	51.2	500.8	1 298.1	205.3	532.0
Redding city	66 462	r42 103	16 659	27 238	r17 978	6 724	135.4	52.3	132.7	51.2	500.8	1 298.1	205.3	532.0
Not in central city	80 574	r73 510	60 981	33 314	r29 509	20 725	9 829.9	3 795.3	9 672.2	3 734.4	8.3	21.6	3.4	8.9
Shasta County	147 036	r115 613	77 640	60 552	r47 487	27 449	9 965.3	3 847.6	9 804.8	3 785.7	15.0	38.8	6.2	16.0
Reno, NV MSA	254 667	193 623	121 068	112 193	86 051	44 722	16 968.3	6 551.5	16 427.0	6 342.5	15.5	40.2	6.8	17.7
In central city	133 850	100 756	72 863	61 384	47 380	28 083	149.4	57.7	148.9	57.5	898.9	2 327.8	412.2	1 067.5
Reno city	133 850	100 756	72 863	61 384	47 380	28 083	149.4	57.7	148.9	57.5	898.9	2 327.8	412.2	1 067.5
Not in central city	120 817	92 867	48 205	50 809	38 671	16 639	16 818.9	6 493.8	16 278.1	6 285.0	7.4	19.2	3.1	8.1
Washoe County	254 667	193 623	121 068	112 193	86 051	44 722	16 968.3	6 551.5	16 427.0	6 342.5	15.5	40.2	6.8	17.7
Richland--Kennewick--Pasco, WA MSA	150 033	144 469	93 356	58 541	55 967	30 251	7 836.2	3 025.6	7 628.3	2 945.3	19.7	50.9	7.7	19.9
In central city	94 807	r86 403	55 422	38 779	r35 545	18 766	206.5	79.7	194.2	75.0	488.2	1 264.1	199.7	517.1
Kennewick city	42 155	34 397	15 212	17 209	14 456	5 132	55.7	21.5	52.1	20.1	809.1	2 097.3	330.3	856.2
Pasco city	20 337	r18 428	13 920	7 698	r7 702	5 080	60.3	23.3	59.1	22.8	344.1	892.0	130.3	337.6
Richland city	32 315	33 578	26 290	13 872	13 387	8 554	90.5	34.9	83.0	32.0	389.3	1 009.8	167.1	433.5
Not in central city	55 226	r58 066	37 934	19 762	r20 422	11 485	7 629.8	2 945.9	7 434.2	2 870.3	7.4	19.2	2.7	6.9
Benton County	112 560	109 444	67 540	44 877	42 651	21 826	4 558.9	1 760.2	4 411.1	1 703.1	25.5	66.1	10.2	26.4
Franklin County	37 473	35 025	25 816	13 664	13 316	8 425	3 277.3	1 265.4	3 217.3	1 242.2	11.6	30.2	4.2	11.0

TIPSII [UPF] GPH21 CENSUS90 71583900 08/27/93 11:03 AM MACHINE: C DATA:CENSUS90*PH211PSDA00. 08/26/93 14:50:22 TAPE: NONE FRAME: 641
TSF:CENSUS90*92. 08/26/93 14:51:46 UTF:CENSUS90*93. 08/26/93 14:51:47 META:CENSUS90*PH211TABLES00. 08/26/93 15:23:55

Table 48. **Population and Housing Units, 1970 to 1990; Land Area and Density for Metropolitan Area: 1990**—Con.

[For information concerning historical counts, see "User Notes." MA's are as defined for the 1990 census. Counts relate to component parts as defined at each census. Density is computed using land area. For definitions of terms and meanings of symbols, see text]

Metropolitan Area	Population			Housing units			1990 area measurements				1990 density			
							Total area		Land area		Population per—		Housing units per—	
	1990	1980	1970	1990	1980	1970	Square kilometers	Square miles	Square kilometers	Square miles	Square kilometer	Square mile	Square kilometer	Square mile
METROPOLITAN AREA—Con.														
Richmond--Petersburg, VA MSA	865 640	761 311	676 351	355 207	286 703	214 651	7 845.2	3 029.0	7 626.9	2 944.7	113.5	294.0	46.6	120.6
In central city	241 442	260 269	285 435	110 337	107 666	99 025	222.3	85.8	215.0	83.0	1 123.0	2 908.9	513.2	1 329.4
Petersburg city	38 386	41 055	36 103	16 196	16 139	11 999	60.1	23.2	59.3	22.9	647.3	1 676.2	273.1	707.2
Richmond city	203 056	219 214	249 332	94 141	91 527	87 026	162.1	62.6	155.7	60.1	1 304.1	3 378.6	604.6	1 566.4
Not in central city	624 198	501 042	390 916	244 870	179 037	115 626	7 622.9	2 943.2	7 411.9	2 861.7	84.2	218.1	33.0	85.6
Charles City County	6 282	6 692	6 158	2 314	2 172	1 576	528.1	203.9	472.6	182.5	13.3	34.4	4.9	12.7
Chesterfield County	209 274	141 372	77 045	77 329	48 883	22 554	1 135.5	438.4	1 102.6	425.7	189.8	491.6	70.1	181.7
Dinwiddie County	20 960	22 602	25 046	8 023	6 838	6 120	1 313.2	507.0	1 304.7	503.8	16.1	41.6	6.1	15.9
Goochland County	14 163	11 761	10 069	5 203	4 031	2 873	751.1	290.0	736.7	284.5	19.2	49.8	7.1	18.3
Hanover County	63 306	50 398	37 479	23 727	17 278	10 948	1 228.0	474.1	1 224.5	472.8	51.7	133.9	19.4	50.2
Henrico County	217 881	180 735	154 463	94 539	70 428	49 528	629.9	243.2	616.8	238.1	353.2	915.1	153.3	397.1
New Kent County	10 445	8 781	5 300	3 968	3 256	1 641	579.6	223.8	543.5	209.8	19.2	49.8	7.3	18.9
Powhatan County	15 328	13 062	7 696	4 910	3 838	1 968	679.7	262.4	676.8	261.3	22.6	58.7	7.3	18.8
Prince George County	27 394	25 733	29 092	8 640	6 944	5 867	729.9	281.8	687.9	265.6	39.8	103.1	12.6	32.5
Colonial Heights city	16 064	16 509	15 097	6 592	6 078	4 901	20.2	7.8	19.3	7.5	832.3	2 141.9	341.6	878.9
Hopewell city	23 101	23 397	23 471	9 625	9 291	7 650	27.8	10.7	26.5	10.2	871.7	2 264.8	363.2	943.6
Petersburg city	38 386	41 055	36 103	16 196	16 139	11 999	60.1	23.2	59.3	22.9	647.3	1 676.2	273.1	707.2
Richmond city	203 056	219 214	249 332	94 141	91 527	87 026	162.1	62.6	155.7	60.1	1 304.1	3 378.6	604.6	1 566.4
Roanoke, VA MSA	224 477	220 393	199 629	95 467	87 217	68 030	2 212.7	854.3	2 203.6	850.8	101.9	263.8	43.3	112.2
In central city	96 397	100 220	92 115	44 384	42 690	33 637	111.2	42.9	111.1	42.9	867.7	2 247.0	399.5	1 034.6
Roanoke city	96 397	100 220	92 115	44 384	42 690	33 637	111.2	42.9	111.1	42.9	867.7	2 247.0	399.5	1 034.6
Not in central city	128 080	120 173	107 514	51 083	44 527	34 393	2 101.5	811.4	2 092.5	807.9	61.2	158.5	24.4	63.2
Botetourt County	24 992	23 270	18 193	9 785	8 710	6 180	1 414.1	546.0	1 405.6	542.7	17.8	46.1	7.0	18.0
Roanoke County	79 332	72 945	67 339	31 689	26 800	21 291	649.7	250.8	649.2	250.7	122.2	316.4	48.8	126.4
Roanoke city	96 397	100 220	92 115	44 384	42 690	33 637	111.2	42.9	111.1	42.9	867.7	2 247.0	399.5	1 034.6
Salem city	23 756	23 958	21 982	9 609	9 017	6 922	37.7	14.6	37.7	14.6	630.1	1 627.1	254.9	658.2
Rochester, MN MSA	106 470	92 006	84 104	41 603	34 345	26 639	1 695.2	654.5	1 691.4	653.0	62.9	163.0	24.6	63.7
In central city	70 745	r57 906	53 766	28 961	r23 117	18 068	76.6	29.6	76.3	29.5	927.2	2 398.1	379.6	981.7
Rochester city	70 745	r57 906	53 766	28 961	r23 117	18 068	76.6	29.6	76.3	29.5	927.2	2 398.1	379.6	981.7
Not in central city	35 725	r34 100	30 338	12 642	r11 228	8 571	1 618.6	624.9	1 615.1	623.6	22.1	57.3	7.8	20.3
Olmsted County	106 470	92 006	84 104	41 603	34 345	26 639	1 695.2	654.5	1 691.4	653.0	62.9	163.0	24.6	63.7
Rochester, NY MSA	1 002 410	971 230	961 516	399 088	365 859	311 839	12 610.0	4 868.7	7 592.7	2 931.5	132.0	341.9	52.6	136.1
In central city	231 636	241 741	295 011	101 154	102 642	105 076	96.0	37.1	92.7	35.8	2 498.8	6 470.3	1 091.2	2 825.5
Rochester city	231 636	241 741	295 011	101 154	102 642	105 076	96.0	37.1	92.7	35.8	2 498.8	6 470.3	1 091.2	2 825.5
Not in central city	770 774	729 489	666 505	297 934	263 217	206 763	12 514.0	4 831.7	7 500.0	2 895.7	102.8	266.2	39.7	102.9
Livingston County	62 372	57 006	54 041	23 084	20 301	16 845	1 658.9	640.5	1 637.3	632.2	38.1	98.7	14.1	36.5
Monroe County	713 968	702 238	711 917	285 524	264 352	228 554	3 533.3	1 364.2	1 707.6	659.3	418.1	1 082.9	167.2	433.1
Ontario County	95 101	88 909	78 849	38 947	34 082	27 225	1 715.8	662.5	1 669.0	644.4	57.0	147.6	23.3	60.4
Orleans County	41 846	38 496	37 305	16 345	15 030	12 901	2 117.0	817.4	1 013.8	391.4	41.3	106.9	16.1	41.8
Wayne County	89 123	84 581	79 404	35 188	32 094	26 314	3 585.0	1 384.2	1 565.0	604.2	56.9	147.5	22.5	58.2
Rockford, IL MSA	283 719	279 514	272 063	113 143	103 244	89 092	2 075.3	801.3	2 059.6	795.2	137.8	356.8	54.9	142.3
In central city	139 426	139 712	147 370	58 146	54 674	51 376	118.1	45.6	116.5	45.0	1 196.8	3 098.4	499.1	1 292.1
Rockford city	139 426	139 712	147 370	58 146	54 674	51 376	118.1	45.6	116.5	45.0	1 196.8	3 098.4	499.1	1 292.1
Not in central city	144 293	139 802	124 693	54 997	48 570	37 716	1 957.2	755.7	1 943.2	750.3	74.3	192.3	28.3	73.3
Boone County	30 806	28 630	25 440	11 477	10 060	8 161	730.3	282.0	728.8	281.4	42.3	109.5	15.7	40.8
Winnebago County	252 913	250 884	246 623	101 666	93 184	80 931	1 345.1	519.3	1 330.8	513.8	190.0	492.2	76.4	197.9
Sacramento, CA MSA	1 481 102	1 099 814	847 626	609 904	466 308	296 127	13 753.1	5 310.1	13 193.6	5 094.0	112.3	290.8	46.2	119.7
In central city	500 061	366 963	319 491	204 251	158 899	117 441	378.1	146.0	372.4	143.8	1 342.8	3 477.5	548.5	1 420.4
Davis city	46 209	36 640	23 488	18 282	14 556	7 517	21.9	8.5	21.9	8.4	2 110.0	5 501.1	834.8	2 176.4
Roseville city	44 685	24 347	18 221	17 789	9 808	6 444	77.4	29.9	77.4	29.9	577.3	1 494.5	229.8	594.9
Sacramento city	369 365	275 741	257 105	153 362	123 284	96 634	255.0	98.4	249.4	96.3	1 481.0	3 835.6	614.9	1 592.5
Woodland city	39 802	30 235	20 677	14 818	11 251	6 846	23.8	9.2	23.8	9.2	1 672.4	4 326.3	622.6	1 610.7
Not in central city	981 041	732 851	528 135	405 653	307 409	178 686	13 375.0	5 164.1	12 821.2	4 950.3	76.5	198.2	31.6	81.9
El Dorado County	125 995	85 812	43 833	61 451	44 987	23 871	4 639.5	1 791.3	4 432.8	1 711.5	28.4	73.6	13.9	35.9
Placer County	172 796	117 247	77 632	77 879	54 014	30 441	3 885.6	1 500.2	3 637.4	1 404.4	47.5	123.0	21.4	55.5
Sacramento County	1 041 219	783 381	634 373	417 574	323 702	212 079	2 578.7	995.7	2 501.1	965.7	416.3	1 078.2	167.0	432.4
Yolo County	141 092	113 374	91 788	53 000	43 605	29 736	2 649.2	1 022.9	2 622.2	1 012.4	53.8	139.4	20.2	52.4
Saginaw--Bay City--Midland, MI MSA	399 320	421 518	400 851	155 508	149 293	122 149	5 114.5	1 974.7	4 595.8	1 774.5	86.9	225.0	33.8	87.6
In central city	146 501	r156 370	176 474	59 805	r58 863	57 373	149.6	57.7	143.7	55.5	1 019.5	2 639.7	416.2	1 077.6
Bay City city	38 936	41 593	49 449	16 372	16 320	16 622	29.3	11.3	26.9	10.4	1 447.4	3 743.8	608.6	1 574.2
Midland city	38 053	r37 269	35 176	15 447	r13 796	10 964	73.2	28.3	71.5	27.6	532.2	1 378.7	216.0	559.7
Saginaw city	69 512	77 508	91 849	27 986	28 747	29 787	47.1	18.2	45.2	17.4	1 537.9	3 994.9	619.2	1 608.4
Not in central city	252 819	r265 148	224 377	95 703	r90 430	64 776	4 965.0	1 917.0	4 452.2	1 719.0	56.8	147.1	21.5	55.7
Bay County	111 723	119 881	117 339	44 234	43 395	36 579	1 634.2	631.0	1 150.6	444.3	97.1	251.5	38.4	99.6
Midland County	75 651	73 578	63 769	29 343	26 355	19 753	1 367.3	527.9	1 350.0	521.2	56.0	145.1	21.7	56.3
Saginaw County	211 946	228 059	219 743	81 931	79 543	65 817	2 113.0	815.8	2 095.2	809.0	101.2	262.0	39.1	101.3

TIPSII [UPF] GPH21 CENSUS90 71583900 08/27/93 11:03 AM MACHINE: C DATA:CENSUS90*PH211IPSDA00, 08/26/93 14:50:22 TAPE: NONE FRAME: 642
TSF:CENSUS90*92. 08/26/93 14:51:46 UTF:CENSUS90*93. 08/26/93 14:51:47 META:CENSUS90*PH211TABLES00. 08/26/93 15:23:55

Table 48. Population and Housing Units, 1970 to 1990; Land Area and Density for Metropolitan Area: 1990—Con.

[For information concerning historical counts, see "User Notes." MA's are as defined for the 1990 census. Counts relate to component parts as defined at each census. Density is computed using land area. For definitions of terms and meanings of symbols, see text]

Metropolitan Area	Population			Housing units			1990 area measurements				1990 density			
							Total area		Land area		Population per—		Housing units per—	
	1990	1980	1970	1990	1980	1970	Square kilometers	Square miles	Square kilometers	Square miles	Square kilometer	Square mile	Square kilometer	Square mile
METROPOLITAN AREA—Con.														
St. Cloud, MN MSA	190 921	163 256	134 585	70 291	55 111	38 555	5 837.9	2 254.0	5 670.7	2 189.4	33.7	87.2	12.4	32.1
In central city	48 812	42 566	39 691	18 828	14 483	10 277	38.8	15.0	37.6	14.5	1 298.2	3 366.3	500.7	1 298.5
St. Cloud city	48 812	42 566	39 691	18 828	14 483	10 277	38.8	15.0	37.6	14.5	1 298.2	3 366.3	500.7	1 298.5
Not in central city	142 109	120 690	94 894	51 463	40 628	28 278	5 799.1	2 239.0	5 633.1	2 174.9	25.2	65.3	9.1	23.7
Benton County	30 185	25 187	20 841	11 521	8 812	6 018	1 069.7	413.0	1 057.5	408.3	28.5	73.9	10.9	28.2
Sherburne County	41 945	29 908	18 344	14 964	10 338	6 448	1 168.1	451.0	1 130.7	436.6	37.1	96.1	13.2	34.3
Stearns County	118 791	108 161	95 400	43 806	35 961	26 089	3 600.1	1 390.0	3 482.5	1 344.6	34.1	88.3	12.6	32.6
St. Joseph, MO MSA	83 083	87 888	86 915	35 652	36 200	32 213	1 073.8	414.6	1 061.3	409.8	78.3	202.7	33.6	87.0
In central city	71 852	76 691	72 748	31 276	31 945	27 482	114.0	44.0	112.3	43.4	639.8	1 655.6	278.5	720.6
St. Joseph city	71 852	76 691	72 748	31 276	31 945	27 482	114.0	44.0	112.3	43.4	639.8	1 655.6	278.5	720.6
Not in central city	11 231	11 197	14 167	4 376	4 255	4 731	959.8	370.6	949.0	366.4	11.8	30.7	4.6	11.9
Buchanan County	83 083	87 888	86 915	35 652	36 200	32 213	1 073.8	414.6	1 061.3	409.8	78.3	202.7	33.6	87.0
St. Louis, MO-IL MSA	2 444 099	r2 376 968	2 429 376	1 006 011	r907 271	807 392	14 166.5	5 469.7	13 806.8	5 330.8	177.0	458.5	72.9	188.7
In central city	600 736	r657 946	845 847	280 965	r280 347	314 758	363.7	140.4	347.2	134.1	1 730.2	4 479.8	809.2	2 095.2
Not in central city	1 843 363	r1 719 022	1 583 529	725 046	r626 924	492 634	13 802.8	5 329.3	13 459.6	5 196.8	137.0	354.7	53.9	139.5
Illinois (pt.)	588 995	r588 464	602 140	234 266	r218 408	195 419	6 974.0	2 692.7	6 787.8	2 620.8	86.8	224.7	34.5	89.4
In central city	149 496	167 766	191 777	62 800	64 036	66 150	148.2	57.2	143.9	55.6	1 038.9	2 688.8	436.4	1 129.5
Alton city	32 905	34 171	39 700	14 212	13 859	13 972	41.0	15.8	38.9	15.0	845.9	2 193.7	365.3	947.5
Belleville city	42 785	41 580	41 223	19 080	17 133	14 866	36.2	14.0	36.2	14.0	1 181.9	3 056.1	527.1	1 362.9
East St. Louis city	40 944	55 200	70 169	15 622	18 895	23 665	37.4	14.4	36.4	14.1	1 124.8	2 903.8	429.2	1 107.9
Granite City city	32 862	36 815	40 685	13 886	14 149	13 647	33.5	12.9	32.4	12.5	1 014.3	2 629.0	428.6	1 110.9
Not in central city	439 499	r420 698	410 363	171 466	r154 372	129 269	6 825.8	2 635.4	6 644.0	2 565.2	66.1	171.3	25.8	66.8
Clinton County	33 944	32 617	28 315	12 746	11 898	8 841	1 304.1	503.5	1 228.3	474.3	27.6	71.6	10.4	26.9
Jersey County	20 539	20 538	18 492	8 216	7 948	6 623	976.6	377.0	956.3	369.2	21.5	55.6	8.6	22.3
Madison County	249 238	r247 661	250 911	101 098	r93 673	82 278	1 917.6	740.4	1 877.9	725.1	132.7	343.7	53.8	139.4
Monroe County	22 422	20 117	18 831	8 774	7 446	6 195	1 030.1	397.7	1 005.8	388.3	22.3	57.7	8.7	22.6
St. Clair County	262 852	267 531	285 591	103 432	97 443	91 482	1 745.6	674.0	1 719.5	663.9	152.9	395.9	60.2	155.8
Missouri (pt.)	1 855 104	1 788 504	1 827 236	771 745	688 863	611 973	7 192.6	2 777.1	7 019.0	2 710.0	264.3	684.5	110.0	284.8
In central city	451 240	r490 180	654 070	218 165	r216 311	248 608	215.5	83.2	203.3	78.5	2 219.6	5 748.3	1 073.1	2 779.2
St. Charles city	54 555	37 379	31 834	23 246	14 344	10 123	44.2	17.1	42.9	16.6	1 271.7	3 286.4	541.9	1 400.4
St. Louis city	396 685	r452 801	622 236	194 919	r201 967	238 485	171.3	66.2	160.4	61.9	2 473.1	6 408.5	1 215.2	3 148.9
Not in central city	1 403 864	r1 298 324	1 173 166	553 580	r472 552	363 365	6 977.1	2 693.8	6 815.6	2 631.5	206.0	533.5	81.2	210.4
Franklin County	80 603	71 233	55 127	32 451	27 523	19 927	2 407.8	929.6	2 388.2	922.1	33.8	87.4	13.6	35.2
Jefferson County	171 380	146 183	105 248	63 423	51 159	33 677	1 720.1	664.1	1 701.2	656.8	100.7	260.9	37.3	96.6
St. Charles County	212 907	144 107	92 954	79 113	50 028	28 119	1 537.3	593.5	1 454.1	561.4	146.4	379.2	54.4	140.9
St. Louis County	993 529	r974 180	951 671	401 839	r358 186	291 765	1 356.1	523.6	1 315.1	507.8	755.5	1 956.5	305.6	791.3
St. Louis city	396 685	r452 801	622 236	194 919	r201 967	238 485	171.3	66.2	160.4	61.9	2 473.1	6 408.5	1 215.2	3 148.9
Salem, OR MSA	278 024	249 895	186 658	105 847	97 205	63 728	5 023.1	1 939.4	4 988.5	1 926.1	55.7	144.3	21.2	55.0
In central city	107 786	r89 091	68 725	42 601	r37 094	24 515	109.2	42.2	107.6	41.5	1 001.7	2 597.3	395.9	1 026.5
Salem city	107 786	r89 091	68 725	42 601	r37 094	24 515	109.2	42.2	107.6	41.5	1 001.7	2 597.3	395.9	1 026.5
Not in central city	170 238	r160 804	117 933	63 246	r60 111	39 213	4 913.9	1 897.3	4 881.0	1 884.5	34.9	90.3	13.0	33.6
Marion County	228 483	204 692	151 309	86 869	79 652	51 920	3 095.6	1 195.2	3 069.1	1 185.0	74.4	192.8	28.3	73.3
Polk County	49 541	45 203	35 349	18 978	17 553	11 808	1 927.5	744.2	1 919.4	741.1	25.8	66.8	9.9	25.6
Salinas--Seaside--Monterey, CA MSA	355 660	290 444	247 450	121 224	103 557	75 794	9 767.2	3 771.1	8 603.8	3 321.9	41.3	107.1	14.1	36.5
In central city	179 632	144 604	122 081	59 312	50 795	37 620	101.7	39.3	92.9	35.9	1 933.6	5 003.7	638.4	1 652.1
Monterey city	31 954	27 558	26 302	13 497	12 096	9 424	30.3	11.7	21.8	8.4	1 465.8	3 804.0	619.1	1 606.8
Salinas city	108 777	80 479	58 896	34 577	28 383	18 956	48.2	18.6	48.2	18.6	2 256.8	5 848.2	717.4	1 859.0
Seaside city	38 901	36 567	36 883	11 238	10 316	9 240	23.2	9.0	22.9	8.8	1 698.7	4 420.6	490.7	1 277.0
Not in central city	176 028	145 840	125 369	61 912	52 762	38 174	9 665.4	3 731.8	8 511.0	3 286.1	20.7	53.6	7.3	18.8
Monterey County	355 660	290 444	247 450	121 224	103 557	75 794	9 767.2	3 771.1	8 603.8	3 321.9	41.3	107.1	14.1	36.5
Salt Lake City--Ogden, UT MSA	1 072 227	910 222	683 913	370 967	306 639	202 700	5 441.4	2 100.9	4 189.3	1 617.5	255.9	662.9	88.6	229.3
In central city	223 845	r227 441	245 363	100 956	r98 506	89 356	353.3	136.4	349.9	135.1	639.7	1 656.9	288.5	747.3
Ogden city	63 909	64 407	69 478	27 194	25 675	23 692	67.6	26.1	67.6	26.1	945.4	2 448.6	402.3	1 041.9
Salt Lake City city	159 936	r163 034	175 885	73 762	r72 831	65 664	285.7	110.3	282.4	109.0	566.3	1 467.3	261.2	676.7
Not in central city	848 382	r682 781	438 550	270 011	r208 133	113 344	5 088.2	1 964.5	3 839.4	1 482.4	221.0	572.3	70.3	182.1
Davis County	187 941	146 540	99 028	55 777	41 566	24 223	1 641.1	633.6	788.6	304.5	238.3	617.2	70.7	183.2
Salt Lake County	725 956	619 066	458 607	257 339	214 572	139 593	2 092.3	807.8	1 909.9	737.4	380.1	984.5	134.7	349.0
Weber County	158 330	144 616	126 278	57 851	50 501	38 884	1 708.1	659.5	1 490.8	575.6	106.2	275.1	38.8	100.5
San Angelo, TX MSA	98 458	84 784	71 047	40 135	32 868	24 917	3 990.2	1 540.6	3 942.5	1 522.2	25.0	64.7	10.2	26.4
In central city	84 474	73 240	63 884	34 619	28 331	22 123	130.0	50.2	124.0	47.9	681.2	1 763.5	279.2	722.7
San Angelo city	84 474	73 240	63 884	34 619	28 331	22 123	130.0	50.2	124.0	47.9	681.2	1 763.5	279.2	722.7
Not in central city	13 984	11 544	7 163	5 516	4 537	2 794	3 860.2	1 490.4	3 818.5	1 474.3	3.7	9.5	1.4	3.7
Tom Green County	98 458	84 784	71 047	40 135	32 868	24 917	3 990.2	1 540.6	3 942.5	1 522.2	25.0	64.7	10.2	26.4
San Antonio, TX MSA	1 302 099	r1 072 125	888 179	504 411	r378 865	270 379	6 593.2	2 545.6	6 525.8	2 519.6	199.5	516.8	77.3	200.2
In central city	935 933	r785 940	654 153	365 414	r277 807	203 226	874.2	337.5	862.6	333.0	1 085.0	2 810.6	423.6	1 097.3
San Antonio city	935 933	r785 940	654 153	365 414	r277 807	203 226	874.2	337.5	862.6	333.0	1 085.0	2 810.6	423.6	1 097.3
Not in central city	366 166	r286 185	234 026	138 997	r101 058	67 153	5 719.0	2 208.1	5 663.3	2 186.6	64.7	167.5	24.5	63.6
Bexar County	1 185 394	r988 971	830 460	455 832	r345 262	249 025	3 255.0	1 256.8	3 229.5	1 246.9	367.1	950.7	141.1	365.6
Comal County	51 832	36 446	24 165	22 987	15 595	9 454	1 488.3	574.6	1 454.3	561.5	35.6	92.3	15.8	40.9
Guadalupe County	64 873	46 708	33 554	25 592	18 008	11 900	1 849.9	714.2	1 842.0	711.2	35.2	91.2	13.9	36.0

TIPSII [UPF] GPH21 CENSUS90 71583900 08/27/93 11:03 AM MACHINE: C DATA:CENSUS90*PH21TIPSDA00. 08/26/93 14:50:22 TAPE: NONE FRAME: 643
TSF:CENSUS90*92. 08/26/93 14:51:46 UTF:CENSUS90*93. 08/26/93 14:51:47 META:CENSUS90*PH21TABLES00. 08/26/93 15:23:55

Table 48. Population and Housing Units, 1970 to 1990; Land Area and Density for Metropolitan Area: 1990—Con.

[For information concerning historical counts, see "User Notes." MA's are as defined for the 1990 census. Counts relate to component parts as defined at each census. Density is computed using land area. For definitions of terms and meanings of symbols, see text]

Metropolitan Area	Population			Housing units			1990 area measurements				1990 density			
							Total area		Land area		Population per—		Housing units per—	
	1990	1980	1970	1990	1980	1970	Square kilometers	Square miles	Square kilometers	Square miles	Square kilometer	Square mile	Square kilometer	Square mile
METROPOLITAN AREA—Con.														
San Diego, CA MSA	2 498 016	1 861 846	1 357 854	946 240	720 346	450 798	11 722.1	4 525.9	10 889.6	4 204.5	229.4	594.1	86.9	225.1
In central city	1 219 184	939 893	734 263	473 762	369 081	254 980	1 056.1	407.7	931.5	359.6	1 308.8	3 390.4	508.6	1 317.5
Escondido city	108 635	64 355	36 792	42 040	27 153	13 606	92.8	35.8	92.3	35.6	1 177.0	3 051.5	455.5	1 180.9
San Diego city	1 110 549	875 538	697 471	431 722	341 928	241 374	963.3	371.9	839.2	324.0	1 323.3	3 427.6	514.4	1 332.5
Not in central city	1 278 832	921 953	623 591	472 478	351 265	195 818	10 666.1	4 118.2	9 958.1	3 844.8	128.4	332.6	47.4	122.9
San Diego County	2 498 016	1 861 846	1 357 854	946 240	720 346	450 798	11 722.1	4 525.9	10 889.6	4 204.5	229.4	594.1	86.9	225.1
San Francisco--Oakland--San Jose, CA CMSA	6 253 311	r5 367 900	4 754 366	2 457 201	r2 142 186	1 677 583	22 792.7	8 800.3	19 084.4	7 368.5	327.7	848.7	128.8	333.5
In central city	2 547 603	r2 201 869	2 003 893	1 009 802	r905 074	764 827	1 845.3	712.5	1 218.9	470.6	2 090.1	5 413.5	828.5	2 145.8
Not in central city	3 705 708	r3 166 031	2 750 473	1 447 399	r1 237 112	912 756	20 947.4	8 087.8	17 865.4	6 897.9	207.4	537.2	81.0	209.8
Oakland, CA PMSA	2 082 914	r1 761 710	1 627 562	820 279	r696 524	556 565	4 204.7	1 623.4	3 775.6	1 457.8	551.7	1 428.8	217.3	562.7
In central city	531 707	491 014	513 355	221 961	213 245	204 206	299.1	115.5	223.1	86.2	2 383.3	6 168.3	994.9	2 575.0
Berkeley city	102 724	103 328	114 091	45 735	46 334	46 160	45.9	17.7	27.1	10.5	3 790.6	9 783.2	1 687.6	4 355.7
Livermore city	56 741	48 349	37 703	21 489	16 637	11 431	50.9	19.6	50.9	19.6	1 114.8	2 894.9	422.2	1 096.4
Oakland city	372 242	339 337	361 561	154 737	150 274	146 615	202.4	78.1	145.2	56.1	2 563.7	6 635.3	1 065.7	2 758.2
Not in central city	1 551 207	r1 270 696	1 114 207	598 318	r483 279	352 359	3 905.6	1 507.9	3 552.5	1 371.6	436.7	1 130.9	168.4	436.2
Alameda County	1 279 182	1 105 379	1 071 446	504 109	444 607	378 833	2 127.0	821.2	1 910.1	737.5	669.7	1 734.5	263.9	683.5
Contra Costa County	803 732	r656 331	556 116	316 170	r251 917	177 732	2 077.6	802.2	1 865.5	720.3	430.8	1 115.8	169.5	438.9
San Francisco, CA PMSA	1 603 678	r1 488 895	1 481 687	680 010	r642 471	573 479	4 665.1	1 801.2	2 630.4	1 015.6	609.7	1 579.0	258.5	669.6
In central city	723 959	678 974	715 674	328 471	316 608	310 402	600.6	231.9	121.0	46.7	5 983.1	15 502.3	2 714.6	7 033.6
San Francisco city	723 959	678 974	715 674	328 471	316 608	310 402	600.6	231.9	121.0	46.7	5 983.1	15 502.3	2 714.6	7 033.6
Not in central city	879 719	r809 921	766 013	351 539	r325 863	263 077	4 064.5	1 569.3	2 509.4	968.9	350.6	908.0	140.1	362.8
Marin County	230 096	r222 592	208 652	99 757	r92 663	72 000	2 145.1	828.2	1 346.2	519.8	170.9	442.7	74.1	191.9
San Francisco County	723 959	678 974	715 674	328 471	316 608	310 402	600.6	231.9	121.0	46.7	5 983.1	15 502.3	2 714.6	7 033.6
San Mateo County	649 623	587 329	557 361	251 782	233 200	191 077	1 919.4	741.1	1 163.2	449.1	558.5	1 446.5	216.5	560.6
San Jose, CA PMSA	1 497 577	1 295 071	1 065 313	540 240	473 817	336 873	3 378.7	1 304.5	3 344.3	1 291.2	447.8	1 159.8	161.5	418.4
In central city	838 148	r684 625	515 953	284 553	r240 385	160 983	518.6	200.2	504.9	194.9	1 660.0	4 300.4	563.6	1 460.0
Palo Alto city	55 900	55 225	56 040	25 188	23 747	21 224	66.4	25.6	61.3	23.7	911.9	2 358.6	410.9	1 062.8
San Jose city	782 248	r629 400	459 913	259 365	r216 638	139 759	452.1	174.6	443.6	171.3	1 763.4	4 566.5	584.7	1 514.1
Not in central city	659 429	r610 446	549 360	255 687	r233 432	175 890	2 860.2	1 104.3	2 839.4	1 096.3	232.2	601.5	90.0	233.2
Santa Clara County	1 497 577	1 295 071	1 065 313	540 240	473 817	336 873	3 378.7	1 304.5	3 344.3	1 291.2	447.8	1 159.8	161.5	418.4
Santa Cruz, CA PMSA	229 734	188 141	123 790	91 878	80 863	52 006	1 573.7	607.6	1 154.3	445.7	199.0	515.4	79.6	206.1
In central city	49 040	41 483	32 076	19 364	17 871	13 681	42.5	16.4	34.5	13.3	1 421.4	3 687.2	561.3	1 455.9
Santa Cruz city	49 040	41 483	32 076	19 364	17 871	13 681	42.5	16.4	34.5	13.3	1 421.4	3 687.2	561.3	1 455.9
Not in central city	180 694	146 658	91 714	72 514	62 992	38 325	1 531.2	591.2	1 119.8	432.3	161.4	418.0	64.8	167.7
Santa Cruz County	229 734	188 141	123 790	91 878	80 863	52 006	1 573.7	607.6	1 154.3	445.7	199.0	515.4	79.6	206.1
Santa Rosa--Petaluma, CA PMSA	388 222	299 681	204 885	161 062	124 189	78 060	4 580.0	1 768.3	4 082.4	1 576.2	95.1	246.3	39.5	102.2
In central city	156 497	r116 492	74 876	64 272	r47 468	27 336	120.1	46.4	119.2	46.0	1 312.9	3 402.1	539.2	1 397.2
Petaluma city	43 184	33 834	24 870	16 546	12 540	8 175	32.2	12.4	31.9	12.3	1 353.7	3 510.9	518.7	1 345.2
Santa Rosa city	113 313	r82 658	50 006	47 726	r34 928	19 161	87.9	33.9	87.3	33.7	1 298.0	3 362.4	546.7	1 416.2
Not in central city	231 725	r183 189	130 009	96 790	r76 721	50 724	4 460.0	1 722.0	3 963.2	1 530.2	58.5	151.4	24.4	63.3
Sonoma County	388 222	299 681	204 885	161 062	124 189	78 060	4 580.0	1 768.3	4 082.4	1 576.2	95.1	246.3	39.5	102.2
Vallejo--Fairfield--Napa, CA PMSA	451 186	334 402	251 129	163 732	124 322	80 600	4 390.5	1 695.2	4 097.5	1 582.0	110.1	285.2	40.0	103.5
In central city	248 252	189 281	151 959	91 181	69 497	48 219	264.5	102.1	216.2	83.5	1 148.3	2 973.1	421.7	1 092.0
Fairfield city	77 211	58 099	44 146	26 357	18 951	11 799	92.9	35.9	92.9	35.9	831.1	2 150.7	283.7	734.2
Napa city	61 842	50 879	36 103	24 922	20 227	12 750	45.3	17.5	45.1	17.4	1 371.2	3 554.1	552.6	1 432.3
Vallejo city	109 199	80 303	71 710	39 902	30 319	23 670	126.3	48.8	78.3	30.2	1 394.6	3 615.9	509.6	1 321.3
Not in central city	202 934	145 121	99 170	72 551	54 825	32 381	4 126.0	1 593.1	3 881.2	1 498.5	52.3	135.4	18.7	48.4
Napa County	110 765	99 199	79 140	44 199	40 052	26 838	2 041.8	788.3	1 952.5	753.9	56.7	146.9	22.6	58.6
Solano County	340 421	235 203	171 989	119 533	84 270	53 762	2 348.7	906.9	2 145.0	828.2	158.7	411.0	55.7	144.3
Santa Barbara--Santa Maria--Lompoc, CA MSA	369 608	298 694	264 324	138 149	114 910	88 806	9 815.0	3 789.6	7 092.6	2 738.5	52.1	135.0	19.5	50.4
In central city	184 504	140 366	128 248	70 631	58 820	48 370	125.5	48.5	122.6	47.3	1 504.9	3 900.7	576.1	1 493.3
Lompoc city	37 649	26 267	25 284	13 261	9 877	7 997	29.1	11.2	29.1	11.2	1 293.8	3 361.5	455.7	1 184.0
Santa Barbara city	85 571	74 414	70 215	36 226	33 925	29 570	50.8	19.6	48.9	18.9	1 749.9	4 527.6	740.8	1 916.7
Santa Maria city	61 284	39 685	32 749	21 144	15 018	10 803	45.6	17.6	44.5	17.2	1 377.2	3 563.0	475.1	1 229.3
Not in central city	185 104	158 328	136 076	67 518	56 090	40 436	9 689.5	3 741.1	6 970.1	2 691.1	26.6	68.8	9.7	25.1
Santa Barbara County	369 608	298 694	264 324	138 149	114 910	88 806	9 815.0	3 789.6	7 092.6	2 738.5	52.1	135.0	19.5	50.4
Santa Fe, NM MSA	117 043	93 118	69 972	49 029	34 948	21 218	5 232.6	2 020.3	5 228.5	2 018.7	22.4	58.0	9.4	24.3
In central city	55 859	49 160	41 167	24 681	19 092	12 558	95.0	36.7	94.8	36.6	589.2	1 526.2	260.3	674.3
Santa Fe city	55 859	r49 160	41 167	24 681	r19 092	12 558	95.0	36.7	94.8	36.6	589.2	1 526.2	260.3	674.3
Not in central city	61 184	43 958	28 805	24 348	15 856	8 660	5 137.6	1 983.6	5 133.7	1 982.1	11.9	30.9	4.7	12.3
Los Alamos County	18 115	17 599	15 198	7 565	6 585	4 706	283.2	109.4	283.2	109.4	64.0	165.6	26.7	69.1
Santa Fe County	98 928	r75 519	54 774	41 464	r28 363	16 512	4 949.4	1 911.0	4 945.2	1 909.4	20.0	51.8	8.4	21.7
Sarasota, FL MSA	277 776	202 251	120 413	157 055	113 355	56 242	1 878.5	725.3	1 480.8	571.8	187.6	485.8	106.1	274.7
In central city	50 961	48 868	40 237	26 974	25 350	18 424	66.5	25.7	37.9	14.6	1 344.6	3 490.5	711.7	1 847.5
Sarasota city	50 961	48 868	40 237	26 974	25 350	18 424	66.5	25.7	37.9	14.6	1 344.6	3 490.5	711.7	1 847.5
Not in central city	226 815	153 383	80 176	130 081	88 005	37 818	1 811.9	699.6	1 443.0	557.1	157.2	407.1	90.1	233.5
Sarasota County	277 776	202 251	120 413	157 055	113 355	56 242	1 878.5	725.3	1 480.8	571.8	187.6	485.8	106.1	274.7

TIPSII [UPF] GPH21 CENSUS90 71583900 08/27/93 11:03 AM MACHINE: C DATA:CENSUS90*PH211PSDA00, 08/26/93 14:50:22 TAPE: NONE FRAME: 644
TSF:CENSUS90*92, 08/26/93 14:51:46 UTF:CENSUS90*93, 08/26/93 14:51:47 META:CENSUS90*PH211TABLES00, 08/26/93 15:23:55

Table 48. Population and Housing Units, 1970 to 1990; Land Area and Density for Metropolitan Area: 1990—Con.

[For information concerning historical counts, see "User Notes." MA's are as defined for the 1990 census. Counts relate to component parts as defined at each census. Density is computed using land area. For definitions of terms and meanings of symbols, see text]

Metropolitan Area	Population			Housing units			1990 area measurements				1990 density			
							Total area		Land area		Population per—		Housing units per—	
	1990	1980	1970	1990	1980	1970	Square kilometers	Square miles	Square kilometers	Square miles	Square kilometer	Square mile	Square kilometer	Square mile
METROPOLITAN AREA—Con.														
Savannah, GA MSA	242 622	220 553	201 448	100 670	83 810	65 960	2 924.6	1 129.2	2 382.5	919.9	101.8	263.7	42.3	109.4
In central city	137 560	r141 654	118 349	58 762	r54 366	39 971	170.8	65.9	162.1	62.6	848.6	2 197.4	362.5	938.7
Savannah city	137 560	r141 654	118 349	58 762	r54 366	39 971	170.8	65.9	162.1	62.6	848.6	2 197.4	362.5	938.7
Not in central city	105 062	r78 899	83 099	41 908	r29 444	25 989	2 753.9	1 063.3	2 220.4	857.3	47.3	122.5	18.9	48.9
Chatham County	216 935	202 226	187 816	91 178	77 485	61 958	1 674.0	646.3	1 140.6	440.4	190.2	492.6	79.9	207.0
Effingham County	25 687	18 327	13 632	9 492	6 325	4 002	1 250.7	482.9	1 241.9	479.5	20.7	53.6	7.6	19.8
Scranton--Wilkes-Barre, PA MSA	734 175	728 796	696 078	322 709	297 550	244 118	7 465.4	2 882.4	7 355.3	2 839.9	99.8	258.5	43.9	113.6
In central city	154 058	166 986	191 978	67 434	69 025	67 808	99.9	38.6	98.5	38.0	1 564.0	4 054.2	684.6	1 774.6
Hazleton city	24 730	27 318	30 426	11 343	11 471	10 860	15.5	6.0	15.5	6.0	1 595.5	4 121.7	731.8	1 890.5
Scranton city	81 805	88 117	102 696	35 357	36 159	36 255	65.9	25.4	65.3	25.2	1 252.8	3 246.2	541.5	1 403.1
Wilkes-Barre city	47 523	51 551	58 856	20 734	21 395	20 693	18.6	7.2	17.7	6.8	2 684.9	6 988.7	1 171.4	3 049.1
Not in central city	580 117	561 810	504 100	255 275	228 525	176 310	7 365.4	2 843.8	7 256.7	2 801.8	79.9	207.1	35.2	91.1
Columbia County	63 202	61 967	55 114	25 598	23 889	19 136	1 268.6	489.8	1 257.6	485.6	50.3	130.2	20.4	52.7
Lackawanna County	219 039	227 908	234 504	91 707	89 572	79 291	1 203.2	464.6	1 188.3	458.8	184.3	477.4	77.2	199.9
Luzerne County	328 149	343 079	341 956	138 724	136 201	116 843	2 349.5	907.1	2 307.6	891.0	142.2	368.3	60.1	155.7
Monroe County	95 709	69 409	45 422	54 823	37 222	21 047	1 595.5	616.0	1 573.0	607.3	60.8	157.6	34.9	90.3
Wyoming County	28 076	26 433	19 082	11 857	10 666	7 801	1 048.5	404.8	1 028.8	397.2	27.3	70.7	11.5	29.9
Seattle--Tacoma, WA CMSA	2 559 164	r2 093 285	1 836 949	1 060 127	r844 211	647 978	16 342.8	6 310.0	15 259.9	5 891.8	167.7	434.4	69.5	179.9
In central city	795 986	733 177	760 513	368 951	333 053	309 095	694.1	268.0	470.1	181.5	1 693.2	4 385.6	784.8	2 032.8
Not in central city	1 763 178	r1 360 108	1 076 436	691 176	r511 158	338 883	15 648.7	6 042.0	14 789.7	5 710.3	119.2	308.8	46.7	121.0
Seattle, WA PMSA	1 972 961	r1 607 618	1 424 605	831 285	r656 768	514 262	11 663.5	4 503.3	10 920.2	4 216.3	180.7	467.9	76.1	197.2
In central city	619 322	574 676	606 106	293 804	265 294	250 398	537.4	207.5	345.7	133.5	1 791.5	4 639.1	849.9	2 200.8
Auburn city	33 102	26 417	21 653	13 977	11 343	8 190	51.0	19.7	51.0	19.7	649.1	1 680.3	274.1	709.5
Everett city	69 961	54 413	53 622	30 795	23 912	20 477	117.0	45.2	77.4	29.9	903.9	2 339.8	397.9	1 029.9
Seattle city	516 259	493 846	530 831	249 032	230 039	221 731	369.3	142.6	217.3	83.9	2 375.8	6 153.3	1 146.0	2 968.2
Not in central city	1 353 639	r1 032 942	818 499	537 481	r391 474	263 864	11 126.2	4 295.8	10 574.5	4 082.8	128.0	331.5	50.8	131.6
King County	1 507 319	r1 269 898	1 159 369	647 343	r525 562	424 837	5 974.5	2 306.8	5 506.6	2 126.1	273.7	709.0	117.6	304.5
Snohomish County	465 642	337 720	265 236	183 942	131 206	89 425	5 689.0	2 196.5	5 413.6	2 090.2	86.0	222.8	34.0	88.0
Tacoma, WA PMSA	586 203	r485 667	412 344	228 842	r187 443	133 716	4 679.3	1 806.7	4 339.7	1 675.5	135.1	349.9	52.7	136.6
In central city	176 664	158 501	154 407	75 147	67 759	58 697	156.8	60.5	124.4	48.0	1 420.1	3 680.5	604.1	1 565.6
Tacoma city	176 664	158 501	154 407	75 147	67 759	58 697	156.8	60.5	124.4	48.0	1 420.1	3 680.5	604.1	1 565.6
Not in central city	409 539	r327 166	257 937	153 695	r119 684	75 019	4 522.5	1 746.1	4 215.2	1 627.5	97.2	251.6	36.5	94.4
Pierce County	586 203	r485 667	412 344	228 842	r187 443	133 716	4 679.3	1 806.7	4 339.7	1 675.5	135.1	349.9	52.7	136.6
Sharon, PA MSA	121 003	128 299	127 225	48 689	47 660	40 300	1 768.0	682.6	1 740.1	671.9	69.5	180.1	28.0	72.5
In central city	17 493	19 057	22 653	7 670	7 745	7 632	9.7	3.7	9.7	3.7	1 803.4	4 727.8	790.7	2 073.0
Sharon city	17 493	19 057	22 653	7 670	7 745	7 632	9.7	3.7	9.7	3.7	1 803.4	4 727.8	790.7	2 073.0
Not in central city	103 510	109 242	104 572	41 019	39 915	32 668	1 758.3	678.9	1 730.4	668.1	59.8	154.9	23.7	61.4
Mercer County	121 003	128 299	127 225	48 689	47 660	40 300	1 768.0	682.6	1 740.1	671.9	69.5	180.1	28.0	72.5
Sheboygan, WI MSA	103 877	100 935	96 660	40 695	37 351	31 207	3 292.0	1 271.1	1 330.4	513.7	78.1	202.2	30.6	79.2
In central city	49 676	48 085	48 484	20 588	18 818	16 481	34.6	13.4	34.3	13.2	1 448.3	3 763.3	600.2	1 559.7
Sheboygan city	49 676	48 085	48 484	20 588	18 818	16 481	34.6	13.4	34.3	13.2	1 448.3	3 763.3	600.2	1 559.7
Not in central city	54 201	52 850	48 176	20 107	18 533	14 726	3 257.4	1 257.7	1 296.1	500.4	41.8	108.3	15.5	40.2
Sheboygan County	103 877	100 935	96 660	40 695	37 351	31 207	3 292.0	1 271.1	1 330.4	513.7	78.1	202.2	30.6	79.2
Sherman--Denison, TX MSA	95 021	89 796	83 225	44 223	39 483	31 617	2 536.3	979.2	2 418.2	933.7	39.3	101.8	18.3	47.4
In central city	53 106	54 297	53 984	24 589	23 095	19 782	155.0	59.8	154.0	59.5	344.8	892.5	159.7	413.3
Denison city	21 505	23 884	24 923	10 328	10 205	9 186	58.0	22.4	57.2	22.1	376.0	973.1	180.6	467.3
Sherman city	31 601	30 413	29 061	14 261	12 890	10 596	97.0	37.4	96.8	37.4	326.5	844.9	147.3	381.3
Not in central city	41 915	35 499	29 241	19 634	16 388	11 835	2 381.2	919.4	2 264.2	874.2	18.5	47.9	8.7	22.5
Grayson County	95 021	89 796	83 225	44 223	39 483	31 617	2 536.3	979.2	2 418.2	933.7	39.3	101.8	18.3	47.4
Shreveport, LA MSA	334 341	r333 158	296 061	142 609	126 489	98 712	4 672.4	1 804.0	4 456.3	1 720.6	75.0	194.3	32.0	82.9
In central city	251 246	r257 806	225 833	109 288	r98 902	76 091	393.7	152.0	353.9	136.6	709.9	1 839.3	308.8	800.1
Bossier City city	52 721	50 817	43 769	21 815	17 950	12 953	100.4	38.8	98.5	38.0	535.2	1 387.4	221.5	574.1
Shreveport city	198 525	r206 989	182 064	87 473	r80 952	63 138	293.3	113.2	255.4	98.6	777.3	2 013.4	342.5	887.2
Not in central city	83 095	r75 352	70 228	33 321	r27 587	22 621	4 278.7	1 652.0	4 102.4	1 583.9	20.3	52.5	8.1	21.0
Bossier Parish	86 088	80 721	65 877	34 994	28 884	19 993	2 245.5	867.0	2 171.6	838.5	39.6	102.7	16.1	41.7
Caddo Parish	248 253	r252 437	230 184	107 615	97 605	78 719	2 426.8	937.0	2 284.7	882.1	108.7	281.4	47.1	122.0
Sioux City, IA-NE MSA	115 018	117 457	116 189	45 557	45 151	39 301	2 965.2	1 144.9	2 943.8	1 136.6	39.1	101.2	15.5	40.1
In central city	80 505	82 003	85 925	32 177	32 007	29 197	143.6	55.4	140.6	54.3	572.6	1 482.6	228.9	592.6
Not in central city	34 513	35 454	30 264	13 380	13 144	10 104	2 821.6	1 089.4	2 803.2	1 082.3	12.3	31.9	4.8	12.4
Iowa (pt.)	98 276	100 884	103 052	39 071	39 022	35 127	2 272.6	877.4	2 260.2	872.7	43.5	112.6	17.3	44.8
In central city	80 505	82 003	85 925	32 177	32 007	29 197	143.6	55.4	140.6	54.3	572.6	1 482.6	228.9	592.6
Sioux City city	80 505	82 003	85 925	32 177	32 007	29 197	143.6	55.4	140.6	54.3	572.6	1 482.6	228.9	592.6
Not in central city	17 771	18 881	17 127	6 894	7 015	5 930	2 129.0	822.0	2 119.6	818.4	8.4	21.7	3.3	8.4
Woodbury County	98 276	100 884	103 052	39 071	39 022	35 127	2 272.6	877.4	2 260.2	872.7	43.5	112.6	17.3	44.8
Nebraska (pt.)	16 742	16 573	13 137	6 486	6 129	4 174	692.6	267.4	683.7	264.0	24.5	63.4	9.5	24.6
In central city	–	–	–	–	–	–	–	–	–	–	–	–	–	–
Not in central city	16 742	16 573	13 137	6 486	6 129	4 174	692.6	267.4	683.7	264.0	24.5	63.4	9.5	24.6
Dakota County	16 742	16 573	13 137	6 486	6 129	4 174	692.6	267.4	683.7	264.0	24.5	63.4	9.5	24.6

TIPSII [UPF] GPH21 CENSUS90 71583900 08/27/93 11:03 AM MACHINE: C DATA:CENSUS90*PH21TIPSDA00. 08/26/93 14:50:22 TAPE: NONE FRAME: 645
TSF:CENSUS90*92. 08/26/93 14:51:46 UTF:CENSUS90*93. 08/26/93 14:51:47 META:CENSUS90*PH21TABLES00. 08/26/93 15:23:55

Table 48. Population and Housing Units, 1970 to 1990; Land Area and Density for Metropolitan Area: 1990—Con.

[For information concerning historical counts, see "User Notes." MA's are as defined for the 1990 census. Counts relate to component parts as defined at each census. Density is computed using land area. For definitions of terms and meanings of symbols, see text]

Metropolitan Area	Population			Housing units			1990 area measurements				1990 density			
							Total area		Land area		Population per—		Housing units per—	
	1990	1980	1970	1990	1980	1970	Square kilometers	Square miles	Square kilometers	Square miles	Square kilometer	Square mile	Square kilometer	Square mile
METROPOLITAN AREA—Con.														
Sioux Falls, SD MSA	123 809	109 435	95 209	49 780	42 680	30 386	2 107.6	813.7	2 095.8	809.2	59.1	153.0	23.8	61.5
In central city	99 405	81 182	72 488	41 095	32 910	23 544	112.3	43.4	112.3	43.3	885.2	2 295.7	365.9	949.1
Sioux Falls city (pt.)	99 405	81 182	72 488	41 095	32 910	23 544	112.3	43.4	112.3	43.3	885.2	2 295.7	365.9	949.1
Not in central city	24 404	28 253	22 721	8 685	9 770	6 842	1 995.3	770.4	1 983.5	765.8	12.3	31.9	4.4	11.3
Minnehaha County	123 809	109 435	95 209	49 780	42 680	30 386	2 107.6	813.7	2 095.8	809.2	59.1	153.0	23.8	61.5
South Bend--Mishawaka, IN MSA	247 052	241 617	244 827	97 956	91 165	78 823	1 193.9	461.0	1 184.5	457.3	208.6	540.2	82.7	214.2
In central city	148 119	149 928	161 640	64 785	62 089	56 165	132.3	51.1	130.3	50.3	1 136.8	2 944.7	497.2	1 288.0
Mishawaka city	42 608	40 201	36 060	19 028	17 290	12 644	36.8	14.2	36.0	13.9	1 183.6	3 065.3	528.6	1 368.9
South Bend city	105 511	109 727	125 580	45 757	44 799	43 521	95.4	36.8	94.3	36.4	1 118.9	2 898.7	485.2	1 257.1
Not in central city	98 933	91 689	83 187	33 171	29 076	22 658	1 061.6	409.9	1 054.2	407.0	93.8	243.1	31.5	81.5
St. Joseph County	247 052	241 617	244 827	97 956	91 165	78 823	1 193.9	461.0	1 184.5	457.3	208.6	540.2	82.7	214.2
Spokane, WA MSA	361 364	341 835	287 487	150 105	137 673	99 869	4 612.3	1 780.8	4 568.3	1 763.8	79.1	204.9	32.9	85.1
In central city	177 196	171 300	170 516	79 875	76 041	64 338	146.7	56.6	144.8	55.9	1 223.7	3 169.9	551.6	1 428.9
Spokane city	177 196	171 300	170 516	79 875	76 041	64 338	146.7	56.6	144.8	55.9	1 223.7	3 169.9	551.6	1 428.9
Not in central city	184 168	170 535	116 971	70 230	61 632	35 531	4 465.6	1 724.2	4 423.4	1 707.9	41.6	107.8	15.9	41.1
Spokane County	361 364	341 835	287 487	150 105	137 673	99 869	4 612.3	1 780.8	4 568.3	1 763.8	79.1	204.9	32.9	85.1
Springfield, IL MSA	189 550	r187 770	171 020	81 523	r77 486	60 802	3 088.6	1 192.5	3 062.8	1 182.5	61.9	160.3	26.6	68.9
In central city	105 227	r100 054	91 753	48 534	r44 185	34 360	126.5	48.8	110.2	42.5	954.9	2 475.9	440.4	1 142.0
Springfield city	105 227	r100 054	91 753	48 534	r44 185	34 360	126.5	48.8	110.2	42.5	954.9	2 475.9	440.4	1 142.0
Not in central city	84 323	r87 716	79 267	32 989	r33 301	26 442	2 962.1	1 143.7	2 952.6	1 140.0	28.6	74.0	11.2	28.9
Menard County	11 164	11 700	9 685	4 650	4 607	3 768	816.9	315.4	814.0	314.3	13.7	35.5	5.7	14.8
Sangamon County	178 386	r176 070	161 335	76 873	r72 879	57 034	2 271.7	877.1	2 248.8	868.3	79.3	205.4	34.2	88.5
Springfield, MO MSA	240 593	207 704	168 053	100 722	83 547	59 675	3 216.6	1 241.9	3 207.0	1 238.2	75.0	194.3	31.4	81.3
In central city	140 494	133 116	120 096	62 472	56 078	43 427	177.7	68.6	176.0	68.0	798.3	2 066.1	355.0	918.7
Springfield city	140 494	133 116	120 096	62 472	56 078	43 427	177.7	68.6	176.0	68.0	798.3	2 066.1	355.0	918.7
Not in central city	100 099	74 588	47 957	38 250	27 469	16 248	3 038.9	1 173.3	3 031.0	1 170.3	33.0	85.5	12.6	32.7
Christian County	32 644	22 402	15 124	12 812	8 629	5 497	1 461.0	564.1	1 458.7	563.2	22.4	58.0	8.8	22.7
Greene County	207 949	185 302	152 929	87 910	74 918	54 178	1 755.6	677.8	1 748.3	675.0	118.9	308.1	50.3	130.2
Springfield, MA MSA	529 519	515 259	528 072	207 630	191 679	171 239	1 581.2	610.5	1 539.0	594.2	344.1	891.1	134.9	349.4
In central city	268 348	262 748	275 114	104 454	100 379	93 548	359.9	138.9	348.2	134.4	770.7	1 996.6	300.0	777.2
Holyoke city	43 704	44 678	50 112	16 917	18 021	18 458	59.1	22.8	55.1	21.3	793.2	2 051.8	307.0	794.2
Northampton city	29 289	29 286	29 664	11 747	10 660	8 940	92.2	35.6	89.3	34.5	328.0	849.0	131.5	340.5
Springfield city	156 983	152 319	163 905	61 320	58 692	56 341	86.0	33.2	83.2	32.1	1 886.8	4 890.4	737.0	1 910.3
Westfield city	38 372	36 465	31 433	14 470	13 006	9 809	122.6	47.3	120.7	46.6	317.9	823.4	119.9	310.5
Not in central city	261 171	252 511	252 958	103 176	91 300	77 691	1 221.3	471.5	1 190.8	459.8	219.3	568.0	86.6	224.4
Hampden County (pt.)	445 399	434 334	452 292	174 789	162 747	148 247	1 045.0	403.5	1 018.5	393.2	437.3	1 132.8	171.6	444.5
Agawam town	27 323	26 271	21 717	10 869	9 637	7 083	62.8	24.2	60.2	23.2	453.9	1 177.7	180.5	468.5
Chicopee city	56 632	55 112	66 676	23 690	21 090	20 383	61.9	23.9	59.3	22.9	955.0	2 473.0	399.5	1 034.5
East Longmeadow town	13 367	12 905	13 029	4 796	4 333	3 735	33.7	13.0	33.6	13.0	397.8	1 028.2	142.7	368.9
Hampden town	4 709	4 745	4 572	1 653	1 503	1 264	50.9	19.6	50.9	19.6	92.5	240.3	32.5	84.3
Holyoke city	43 704	44 678	50 112	16 917	18 021	18 458	59.1	22.8	55.1	21.3	793.2	2 051.8	307.0	794.2
Longmeadow town	15 467	16 301	15 630	5 527	5 184	4 478	24.6	9.5	23.4	9.0	661.0	1 718.6	236.2	614.1
Ludlow town	18 820	18 150	17 580	7 191	6 148	5 220	73.1	28.2	70.3	27.1	267.7	694.5	102.3	265.4
Monson town	7 776	7 315	7 355	2 755	2 382	1 948	116.1	44.8	114.7	44.3	67.8	175.5	24.0	62.2
Montgomery town	759	637	446	278	225	154	39.3	15.2	39.0	15.1	19.5	50.3	7.1	18.4
Palmer town	12 054	11 389	11 680	5 061	4 509	3 952	82.9	32.0	81.7	31.5	147.5	382.7	61.9	160.7
Russell town	1 594	1 570	1 382	594	549	430	46.3	17.9	45.5	17.6	35.0	90.6	13.1	33.8
Southwick town	7 667	7 382	6 330	2 934	2 613	1 935	82.1	31.7	80.2	31.0	95.6	247.3	36.6	94.6
Springfield city	156 983	152 319	163 905	61 320	58 692	56 341	86.0	33.2	83.2	32.1	1 886.8	4 890.4	737.0	1 910.3
Westfield city	38 372	36 465	31 433	14 470	13 006	9 809	122.6	47.3	120.7	46.6	317.9	823.4	119.9	310.5
West Springfield town	27 537	27 042	28 461	12 103	10 898	9 645	45.4	17.5	43.4	16.8	634.5	1 639.1	278.9	720.4
Wilbraham town	12 635	12 053	11 984	4 631	3 957	3 412	58.1	22.4	57.6	22.2	219.4	569.1	80.4	208.6
Hampshire County (pt.)	84 120	80 925	75 780	32 841	28 932	22 992	536.2	207.0	520.5	201.0	161.6	418.5	63.1	163.4
Belchertown town	10 579	8 339	5 936	3 988	3 004	1 583	143.4	55.4	136.6	52.7	77.4	200.7	29.2	75.7
Easthampton town	15 537	15 580	13 012	6 421	5 941	4 433	35.2	13.6	34.7	13.4	447.8	1 159.5	185.0	479.2
Granby town	5 565	5 380	5 473	2 004	1 751	1 487	72.7	28.1	72.2	27.9	77.1	199.5	27.8	71.8
Huntington town	1 987	1 804	1 593	853	759	640	69.7	26.9	69.0	26.6	28.8	74.7	12.4	32.1
Northampton city	29 289	29 286	29 664	11 747	10 660	8 940	92.2	35.6	89.3	34.5	328.0	849.0	131.5	340.5
Southampton town	4 478	4 137	3 069	1 595	1 374	912	75.3	29.1	72.9	28.2	61.4	158.8	21.9	56.6
South Hadley town	16 685	16 399	17 033	6 233	5 443	4 997	47.6	18.4	45.9	17.7	363.5	942.7	135.8	352.1
State College, PA MSA	123 786	112 760	99 267	46 195	39 564	29 800	2 879.9	1 111.9	2 868.7	1 107.6	43.2	111.8	16.1	41.7
In central city	38 923	36 130	32 833	11 623	10 135	8 266	11.6	4.5	11.6	4.5	3 355.4	8 649.6	1 002.0	2 582.9
State College borough	38 923	36 130	32 833	11 623	10 135	8 266	11.6	4.5	11.6	4.5	3 355.4	8 649.6	1 002.0	2 582.9
Not in central city	84 863	76 630	66 434	34 572	29 429	21 534	2 868.3	1 107.5	2 857.1	1 103.1	29.7	76.9	12.1	31.3
Centre County	123 786	112 760	99 267	46 195	39 564	29 800	2 879.9	1 111.9	2 868.7	1 107.6	43.2	111.8	16.1	41.7

TIPSII [UPF] GPH21 CENSUS90 71583900 08/27/93 11:03 AM MACHINE: C DATA:CENSUS90*PH211PSDA00. 08/26/93 14:50:22 TAPE: NONE FRAME: 646
TSF:CENSUS90*92. 08/26/93 14:51:46 UTF:CENSUS90*93. 08/26/93 14:51:47 META:CENSUS90*PH211TABLES00. 08/26/93 15:23:55

Table 48. Population and Housing Units, 1970 to 1990; Land Area and Density for Metropolitan Area: 1990—Con.

[For information concerning historical counts, see "User Notes." MA's are as defined for the 1990 census. Counts relate to component parts as defined at each census. Density is computed using land area. For definitions of terms and meanings of symbols, see text]

Metropolitan Area	Population			Housing units			1990 area measurements				1990 density			
							Total area		Land area		Population per—		Housing units per—	
	1990	1980	1970	1990	1980	1970	Square kilometers	Square miles	Square kilometers	Square miles	Square kilometer	Square mile	Square kilometer	Square mile
METROPOLITAN AREA—Con.														
Steubenville-Weirton, OH-WV MSA	142 523	r163 734	166 385	59 446	r62 090	53 222	1 532.0	591.5	1 506.2	581.5	94.6	245.1	39.5	102.2
In central city	44 249	r51 771	57 902	19 638	r20 891	19 503	71.1	27.4	67.5	26.1	655.5	1 695.4	290.9	752.4
Not in central city	98 274	111 963	108 483	39 808	41 199	33 719	1 460.9	564.1	1 438.7	555.5	68.3	176.9	27.7	71.7
Ohio (pt.)	80 298	91 564	96 193	33 911	35 668	31 392	1 064.2	410.9	1 061.0	409.6	75.7	196.0	32.0	82.8
In central city	22 125	26 400	30 771	9 996	11 152	10 895	21.0	8.1	21.0	8.1	1 053.6	2 731.5	476.0	1 234.1
Steubenville city	22 125	26 400	30 771	9 996	11 152	10 895	21.0	8.1	21.0	8.1	1 053.6	2 731.5	476.0	1 234.1
Not in central city	58 173	65 164	65 422	23 915	24 516	20 497	1 043.2	402.8	1 040.0	401.5	55.9	144.9	23.0	59.6
Jefferson County	80 298	91 564	96 193	33 911	35 668	31 392	1 064.2	410.9	1 061.0	409.6	75.7	196.0	32.0	82.8
West Virginia (pt.)	62 225	r72 170	70 192	25 535	r26 422	21 830	467.8	180.6	445.2	171.9	139.8	362.0	57.4	148.5
In central city	22 124	r25 371	27 131	9 642	r9 739	8 608	50.1	19.3	46.5	17.9	475.8	1 236.0	207.4	538.7
Weirton city	22 124	r25 371	27 131	9 642	r9 739	8 608	50.1	19.3	46.5	17.9	475.8	1 236.0	207.4	538.7
Not in central city	40 101	46 799	43 061	15 893	16 683	13 222	417.7	161.3	398.7	154.0	100.6	260.4	39.9	103.2
Brooke County	26 992	31 117	30 443	10 838	11 194	9 341	239.0	92.3	230.1	88.9	117.3	303.6	47.1	121.9
Hancock County	35 233	r41 053	39 749	14 697	r15 228	12 489	228.9	88.4	215.1	83.0	163.8	424.5	68.3	177.1
Stockton, CA MSA	480 628	347 342	291 073	166 274	136 001	96 476	3 693.8	1 426.2	3 624.1	1 399.3	132.6	343.5	45.9	118.8
In central city	262 817	r183 504	138 654	92 201	r75 519	48 819	166.3	64.2	163.6	63.2	1 606.5	4 158.5	563.6	1 458.9
Lodi city	51 874	35 221	28 691	19 676	14 811	10 319	27.7	10.7	27.5	10.6	1 886.3	4 893.8	715.5	1 856.2
Stockton city	210 943	r148 283	109 963	72 525	r60 708	38 500	138.6	53.5	136.2	52.6	1 548.8	4 010.3	532.5	1 378.8
Not in central city	217 811	r163 838	152 419	74 073	r60 482	47 657	3 527.5	1 362.0	3 460.5	1 336.1	62.9	163.0	21.4	55.4
San Joaquin County	480 628	347 342	291 073	166 274	136 001	96 476	3 693.8	1 426.2	3 624.1	1 399.3	132.6	343.5	45.9	118.8
Syracuse, NY MSA	659 864	642 971	636 596	266 067	243 904	206 952	7 198.8	2 779.5	6 188.9	2 389.5	106.6	276.2	43.0	111.3
In central city	163 860	170 105	197 297	71 502	73 175	71 844	66.4	25.7	65.0	25.1	2 520.9	6 528.3	1 100.0	2 848.7
Syracuse city	163 860	170 105	197 297	71 502	73 175	71 844	66.4	25.7	65.0	25.1	2 520.9	6 528.3	1 100.0	2 848.7
Not in central city	496 004	472 866	439 299	194 565	170 729	135 108	7 132.4	2 753.8	6 123.9	2 364.4	81.0	209.8	31.8	82.3
Madison County	69 120	65 150	62 864	26 641	23 918	20 486	1 713.4	661.6	1 698.7	655.9	40.7	105.4	15.7	40.6
Onondaga County	468 973	463 920	472 835	190 878	177 107	153 609	2 086.8	805.7	2 021.0	780.3	232.0	601.0	94.4	244.6
Oswego County	121 771	113 901	100 897	48 548	42 879	32 857	3 398.6	1 312.2	2 469.1	953.3	49.3	127.7	19.7	50.9
Tallahassee, FL MSA	233 598	r190 329	142 231	96 184	r72 943	42 844	3 186.6	1 230.3	3 063.9	1 183.0	76.2	197.5	31.4	81.3
In central city	124 773	81 548	72 624	55 221	33 718	23 418	166.7	64.4	163.9	63.3	761.3	1 971.1	336.9	872.4
Tallahassee city	124 773	81 548	72 624	55 221	33 718	23 418	166.7	64.4	163.9	63.3	761.3	1 971.1	336.9	872.4
Not in central city	108 825	r108 781	69 607	40 963	r39 225	19 426	3 019.9	1 166.0	2 900.0	1 119.7	37.5	97.2	14.1	36.6
Gadsden County	41 105	r41 674	39 184	14 859	r13 387	10 268	1 368.9	528.5	1 336.9	516.2	30.7	79.6	11.1	28.8
Leon County	192 493	148 655	103 047	81 325	59 556	32 576	1 817.7	701.8	1 727.0	666.8	111.5	288.7	47.1	122.0
Tampa--St. Petersburg--Clearwater, FL MSA	2 067 959	r1 613 600	1 105 553	1 025 064	r764 047	439 918	8 628.0	3 331.3	6 616.1	2 554.5	312.6	809.5	154.9	401.3
In central city	617 428	r595 394	545 947	308 966	r277 758	221 246	873.2	337.2	499.2	192.7	1 236.8	3 204.1	618.9	1 603.4
Clearwater city	98 784	r85 170	52 074	53 833	r44 063	23 333	96.5	37.2	64.4	24.9	1 533.9	3 967.2	835.9	2 162.0
St. Petersburg city	238 629	238 647	216 159	125 452	119 486	97 073	343.6	132.6	153.3	59.2	1 556.6	4 030.9	818.3	2 119.1
Tampa city	280 015	r271 577	277 714	129 681	r114 209	100 840	433.2	167.3	281.5	108.7	994.7	2 576.0	460.7	1 193.0
Not in central city	1 450 531	r1 018 206	559 606	716 098	r486 289	218 672	7 754.7	2 994.1	6 116.9	2 361.7	237.1	614.2	117.1	303.2
Hernando County	101 115	44 469	17 004	50 018	22 541	7 776	1 525.8	589.1	1 238.8	478.3	81.6	211.4	40.4	104.6
Hillsborough County	834 054	r646 939	490 265	367 740	r263 608	168 555	3 279.9	1 266.4	2 722.1	1 051.0	306.4	793.6	135.1	349.9
Pasco County	281 131	r193 661	75 955	148 965	r100 846	34 816	2 248.2	868.0	1 929.5	745.0	145.7	377.4	77.2	200.0
Pinellas County	851 659	728 531	522 329	458 341	377 052	228 771	1 574.1	607.8	725.6	280.2	1 173.7	3 039.5	631.7	1 635.8
Terre Haute, IN MSA	130 812	137 247	138 461	54 809	53 358	47 677	1 996.7	770.9	1 970.9	761.0	66.4	171.9	27.8	72.0
In central city	57 483	61 125	70 335	24 077	24 585	24 847	73.6	28.4	71.6	27.7	802.8	2 075.2	336.3	869.2
Terre Haute city	57 483	61 125	70 335	24 077	24 585	24 847	73.6	28.4	71.6	27.7	802.8	2 075.2	336.3	869.2
Not in central city	73 329	76 122	68 126	30 732	28 773	22 830	1 923.1	742.5	1 899.3	733.3	38.6	100.0	16.2	41.9
Clay County	24 705	24 862	23 933	10 606	10 283	9 074	933.5	360.4	926.3	357.6	26.7	69.1	11.4	29.7
Vigo County	106 107	112 385	114 528	44 203	43 075	38 603	1 063.2	410.5	1 044.6	403.3	101.6	263.1	42.3	109.6
Texarkana, TX-Texarkana, AR MSA	120 132	113 067	102 294	50 406	44 505	36 222	4 041.3	1 560.3	3 916.1	1 512.0	30.7	79.5	12.9	33.3
In central city	54 287	52 730	52 179	24 167	21 868	19 609	97.9	37.8	97.5	37.7	556.8	1 440.0	247.9	641.0
Not in central city	65 845	60 337	50 115	26 239	22 637	16 613	3 943.4	1 522.6	3 818.6	1 474.4	17.2	44.7	6.9	17.8
Arkansas (pt.)	38 467	37 766	33 385	16 172	14 695	11 875	1 651.2	637.5	1 616.3	624.1	23.8	61.6	10.0	25.9
In central city	22 631	21 459	21 682	9 854	8 810	8 046	43.2	16.7	43.0	16.6	526.3	1 363.3	229.2	593.6
Texarkana city	22 631	21 459	21 682	9 854	8 810	8 046	43.2	16.7	43.0	16.6	526.3	1 363.3	229.2	593.6
Not in central city	15 836	16 307	11 703	6 318	5 885	3 829	1 608.0	620.8	1 573.3	607.5	10.1	26.1	4.0	10.4
Miller County	38 467	37 766	33 385	16 172	14 695	11 875	1 651.2	637.5	1 616.3	624.1	23.8	61.6	10.0	25.9
Texas (pt.)	81 665	75 301	68 909	34 234	29 810	24 347	2 390.1	922.8	2 299.8	887.9	35.5	92.0	14.9	38.6
In central city	31 656	31 271	30 497	14 313	13 058	11 563	54.7	21.1	54.5	21.1	580.8	1 500.3	262.6	678.3
Texarkana city	31 656	31 271	30 497	14 313	13 058	11 563	54.7	21.1	54.5	21.1	580.8	1 500.3	262.6	678.3
Not in central city	50 009	44 030	38 412	19 921	16 752	12 784	2 335.4	901.7	2 245.2	866.9	22.3	57.7	8.9	23.0
Bowie County	81 665	75 301	68 909	34 234	29 810	24 347	2 390.1	922.8	2 299.8	887.9	35.5	92.0	14.9	38.6
Toledo, OH MSA	614 128	616 864	606 344	247 243	236 041	197 078	4 114.4	1 588.6	3 534.3	1 364.6	173.8	450.0	70.0	181.2
In central city	361 119	380 363	404 822	151 089	150 722	135 307	238.3	92.0	229.2	88.5	1 575.6	4 080.4	659.2	1 707.2
Bowling Green city	28 176	25 728	21 760	8 964	7 426	5 270	20.6	8.0	20.5	7.9	1 374.4	3 566.6	437.3	1 134.7
Toledo city	332 943	354 635	383 062	142 125	143 296	130 037	217.7	84.0	208.7	80.6	1 595.3	4 130.8	681.0	1 763.3
Not in central city	253 009	236 501	201 522	96 154	85 319	61 771	3 876.2	1 496.6	3 305.1	1 276.1	76.6	198.3	29.1	75.3
Fulton County	38 498	37 751	33 071	14 095	13 330	10 788	1 055.1	407.4	1 053.7	406.8	36.5	94.6	13.4	34.6
Lucas County	462 361	471 741	483 551	191 388	184 988	159 466	1 452.1	560.6	881.6	340.4	524.5	1 358.3	217.1	562.2
Wood County	113 269	107 372	89 722	41 760	37 723	26 824	1 607.3	620.6	1 599.0	617.4	70.8	183.5	26.1	67.6

TIPSII [UPF] GPH21 CENSUS90 71583900 08/27/93 11:03 AM MACHINE: C DATA:CENSUS90*PH21TIPSDA00. 08/26/93 14:50:22 TAPE: NONE FRAME: 647
TSF:CENSUS90*92. 08/26/93 14:51:46 UTF:CENSUS90*93. 08/26/93 14:51:47 META:CENSUS90*PH21TABLES00. 08/26/93 15:23:55

Table 48. Population and Housing Units, 1970 to 1990; Land Area and Density for Metropolitan Area: 1990—Con.

[For information concerning historical counts, see "User Notes." MA's are as defined for the 1990 census. Counts relate to component parts as defined at each census. Density is computed using land area. For definitions of terms and meanings of symbols, see text]

Metropolitan Area	Population			Housing units			1990 area measurements				1990 density			
							Total area		Land area		Population per—		Housing units per—	
	1990	1980	1970	1990	1980	1970	Square kilometers	Square miles	Square kilometers	Square miles	Square kilometer	Square mile	Square kilometer	Square mile
METROPOLITAN AREA—Con.														
Topeka, KS MSA	160 976	154 916	155 322	68 991	64 446	51 940	1 441.0	556.4	1 424.1	549.9	113.0	292.7	48.4	125.5
In central city	119 883	r118 690	125 011	54 664	r51 556	43 700	145.4	56.1	142.9	55.2	838.9	2 171.8	382.5	990.3
Topeka city	119 883	r118 690	125 011	54 664	r51 556	43 700	145.4	56.1	142.9	55.2	838.9	2 171.8	382.5	990.3
Not in central city	41 093	r36 226	30 311	14 327	r12 890	8 240	1 295.6	500.2	1 281.2	494.7	32.1	83.1	11.2	29.0
Shawnee County	160 976	154 916	155 322	68 991	64 446	51 940	1 441.0	556.4	1 424.1	549.9	113.0	292.7	48.4	125.5
Tucson, AZ MSA	666 880	531 443	351 667	298 207	218 609	118 623	23 800.7	9 189.4	23 794.3	9 187.0	28.0	72.6	12.5	32.5
In central city	405 390	330 537	262 933	183 338	137 249	89 309	405.8	156.7	404.8	156.3	1 001.5	2 593.7	452.9	1 173.0
Tucson city	405 390	330 537	262 933	183 338	137 249	89 309	405.8	156.7	404.8	156.3	1 001.5	2 593.7	452.9	1 173.0
Not in central city	261 490	200 906	88 734	114 869	81 360	29 314	23 394.8	9 032.8	23 389.6	9 030.7	11.2	29.0	4.9	12.7
Pima County	666 880	531 443	351 667	298 207	218 609	118 623	23 800.7	9 189.4	23 794.3	9 187.0	28.0	72.6	12.5	32.5
Tulsa, OK MSA	708 954	657 173	525 852	311 890	267 061	189 485	13 373.0	5 163.3	12 988.7	5 014.9	54.6	141.4	24.0	62.2
In central city	367 302	360 919	330 350	176 211	156 353	121 363	486.2	187.7	475.3	183.5	772.8	2 001.6	370.7	960.3
Tulsa city	367 302	360 919	330 350	176 211	156 353	121 363	486.2	187.7	475.3	183.5	772.8	2 001.6	370.7	960.3
Not in central city	341 652	296 254	195 502	135 679	110 708	68 122	12 886.8	4 975.6	12 513.4	4 831.4	27.3	70.7	10.8	28.1
Creek County	60 915	59 016	45 532	25 143	22 649	16 327	2 511.8	969.8	2 475.0	955.6	24.6	63.7	10.2	26.3
Osage County	41 645	39 327	29 750	18 196	16 309	11 714	5 967.2	2 303.9	5 830.0	2 251.0	7.1	18.5	3.1	8.1
Rogers County	55 170	46 436	28 425	21 455	16 954	9 974	1 842.8	711.5	1 748.2	675.0	31.6	81.7	12.3	31.8
Tulsa County	503 341	470 593	399 982	227 834	195 449	143 161	1 520.5	587.0	1 477.2	570.3	340.7	882.6	154.2	399.5
Wagoner County	47 883	41 801	22 163	19 262	15 700	8 309	1 530.7	591.0	1 458.3	563.1	32.8	85.0	13.2	34.2
Tuscaloosa, AL MSA	150 522	137 541	116 029	58 740	50 319	35 518	3 501.7	1 352.0	3 432.4	1 325.3	43.9	113.6	17.1	44.3
In central city	77 759	75 211	65 773	31 194	28 200	19 883	148.1	57.2	122.0	47.1	637.4	1 650.9	255.7	662.3
Tuscaloosa city	77 759	75 211	65 773	31 194	28 200	19 883	148.1	57.2	122.0	47.1	637.4	1 650.9	255.7	662.3
Not in central city	72 763	62 330	50 256	27 546	22 119	15 635	3 353.7	1 294.9	3 310.5	1 278.2	22.0	56.9	8.3	21.6
Tuscaloosa County	150 522	137 541	116 029	58 740	50 319	35 518	3 501.7	1 352.0	3 432.4	1 325.3	43.9	113.6	17.1	44.3
Tyler, TX MSA	151 309	128 366	97 096	64 369	51 153	33 993	2 459.3	949.5	2 404.8	928.5	62.9	163.0	26.8	69.3
In central city	75 450	70 508	57 770	32 860	28 404	20 318	102.8	39.7	102.7	39.7	734.7	1 900.5	320.0	827.7
Tyler city	75 450	70 508	57 770	32 860	28 404	20 318	102.8	39.7	102.7	39.7	734.7	1 900.5	320.0	827.7
Not in central city	75 859	57 858	39 326	31 509	22 749	13 675	2 356.5	909.8	2 302.1	888.8	33.0	85.3	13.7	35.5
Smith County	151 309	128 366	97 096	64 369	51 153	33 993	2 459.3	949.5	2 404.8	928.5	62.9	163.0	26.8	69.3
Utica--Rome, NY MSA	316 633	320 180	340 477	132 050	124 360	112 638	7 033.5	2 715.6	6 797.7	2 624.6	46.6	120.6	19.4	50.3
In central city	112 987	119 458	141 521	47 788	47 602	47 258	239.0	92.3	236.4	91.3	477.9	1 237.5	202.1	523.4
Rome city	44 350	43 826	50 148	16 661	15 806	14 524	196.0	75.7	194.1	74.9	228.5	592.1	85.8	222.4
Utica city	68 637	75 632	91 373	31 127	31 796	32 734	43.0	16.6	42.3	16.3	1 622.6	4 210.9	735.9	1 909.6
Not in central city	203 646	200 722	198 956	84 262	76 758	65 380	6 794.5	2 623.3	6 561.3	2 533.3	31.0	80.4	12.8	33.3
Herkimer County	65 797	66 714	67 407	30 799	28 526	24 380	3 777.4	1 458.5	3 656.7	1 411.8	18.0	46.6	8.4	21.8
Oneida County	250 836	253 466	273 070	101 251	95 834	88 258	3 256.1	1 257.2	3 141.0	1 212.8	79.9	206.8	32.2	83.5
Victoria, TX MSA	74 361	68 807	53 766	29 162	24 655	16 865	2 302.0	888.8	2 285.9	882.6	32.5	84.3	12.8	33.0
In central city	55 076	50 695	41 349	21 802	18 235	13 122	78.1	30.2	78.0	30.1	706.1	1 829.8	279.5	724.3
Victoria city	55 076	50 695	41 349	21 802	18 235	13 122	78.1	30.2	78.0	30.1	706.1	1 829.8	279.5	724.3
Not in central city	19 285	18 112	12 417	7 360	6 420	3 743	2 223.9	858.6	2 207.9	852.5	8.7	22.6	3.3	8.6
Victoria County	74 361	68 807	53 766	29 162	24 655	16 865	2 302.0	888.8	2 285.9	882.6	32.5	84.3	12.8	33.0
Visalia--Tulare--Porterville, CA MSA	311 921	245 738	188 322	105 013	88 744	61 904	12 534.1	4 839.4	12 495.0	4 824.3	25.0	64.7	8.4	21.8
In central city	138 448	r91 966	55 967	48 543	r34 866	18 879	127.1	49.1	126.8	49.0	1 091.9	2 825.5	382.8	990.7
Porterville city	29 563	19 707	12 602	10 073	7 182	3 925	29.2	11.3	29.1	11.2	1 015.9	2 639.6	346.2	899.4
Tulare city	33 249	r22 530	16 235	11 316	r8 197	5 466	37.1	14.3	36.9	14.2	901.1	2 341.5	306.7	796.9
Visalia city	75 636	49 729	27 130	27 154	19 487	9 488	60.9	23.5	60.8	23.5	1 244.0	3 218.6	446.6	1 155.5
Not in central city	173 473	r153 772	132 355	56 470	r53 878	43 025	12 406.9	4 790.3	12 368.1	4 775.3	14.0	36.3	4.6	11.8
Tulare County	311 921	245 738	188 322	105 013	88 744	61 904	12 534.1	4 839.4	12 495.0	4 824.3	25.0	64.7	8.4	21.8
Waco, TX MSA	189 123	170 755	147 553	78 857	65 934	52 529	2 746.1	1 060.3	2 698.6	1 041.9	70.1	181.5	29.2	75.7
In central city	103 590	101 261	95 326	45 088	39 997	34 408	225.6	87.1	196.3	75.8	527.7	1 366.6	229.7	594.8
Waco city	103 590	101 261	95 326	45 088	39 997	34 408	225.6	87.1	196.3	75.8	527.7	1 366.6	229.7	594.8
Not in central city	85 533	69 494	52 227	33 769	25 937	18 121	2 520.5	973.2	2 502.3	966.1	34.2	88.5	13.5	35.0
McLennan County	189 123	170 755	147 553	78 857	65 934	52 529	2 746.1	1 060.3	2 698.6	1 041.9	70.1	181.5	29.2	75.7
Washington, DC-MD-VA MSA	3 923 574	r3 250 921	3 040 307	1 556 749	r1 246 569	993 231	11 260.5	4 347.7	10 273.7	3 966.7	381.9	989.1	151.5	392.5
In central city	817 984	r819 117	954 593	379 947	r363 726	357 589	291.4	112.5	273.2	105.5	2 994.1	7 753.4	1 390.7	3 601.4
Not in central city	3 105 590	2 431 804	2 085 714	1 176 802	882 843	635 642	10 969.1	4 235.2	10 000.5	3 861.2	310.5	804.3	117.7	304.8
District of Columbia (pt.)	606 900	r638 432	756 668	278 489	r277 249	278 327	177.0	68.4	159.1	61.4	3 814.6	9 884.4	1 750.4	4 535.7
In central city	606 900	r638 432	756 668	278 489	r277 249	278 327	177.0	68.4	159.1	61.4	3 814.6	9 884.4	1 750.4	4 535.7
Washington city	606 900	r638 432	756 668	278 489	r277 249	278 327	177.0	68.4	159.1	61.4	3 814.6	9 884.4	1 750.4	4 535.7
Not in central city	–	–	–	–	–	–	–	–	–	–	–	–	–	–
District of Columbia	606 900	r638 432	756 668	278 489	r277 249	278 327	177.0	68.4	159.1	61.4	3 814.6	9 884.4	1 750.4	4 535.7
Maryland (pt.)	1 789 029	1 466 305	1 337 815	674 146	527 860	409 816	6 893.0	2 661.4	6 009.3	2 320.2	297.7	771.1	112.2	290.6
In central city	40 148	28 086	23 641	16 611	11 295	8 021	47.1	18.2	47.1	18.2	852.4	2 205.9	352.7	912.7
Frederick city	40 148	28 086	23 641	16 611	11 295	8 021	47.1	18.2	47.1	18.2	852.4	2 205.9	352.7	912.7
Not in central city	1 748 881	1 438 219	1 314 174	657 535	516 565	401 795	6 845.9	2 643.2	5 962.2	2 302.0	293.3	759.7	110.3	285.6
Calvert County	51 372	34 638	20 682	18 974	12 782	7 932	893.8	345.1	557.4	215.2	92.2	238.7	34.0	88.2
Charles County	101 154	72 751	47 678	34 487	22 721	13 577	1 666.1	643.3	1 194.2	461.1	84.7	219.4	28.9	74.8
Frederick County	150 208	114 792	84 927	54 872	39 671	26 292	1 728.6	667.4	1 717.0	662.9	87.5	226.6	32.0	82.8
Montgomery County	757 027	579 053	522 809	295 723	216 221	161 378	1 311.1	506.2	1 280.9	494.6	591.0	1 530.6	230.9	597.9

TIPSII [UPF] GPH21 CENSUS90 71583900 08/27/93 11:03 AM MACHINE: C DATA:CENSUS90*PH21TIPSDA00. 08/26/93 14:50:22 TAPE: NONE FRAME: 648
TSF:CENSUS90*92. 08/26/93 14:51:46 UTF:CENSUS90*93. 08/26/93 14:51:47 META:CENSUS90*PH21TABLES00. 08/26/93 15:23:55

Table 48. Population and Housing Units, 1970 to 1990; Land Area and Density for Metropolitan Area: 1990—Con.

[For information concerning historical counts, see "User Notes." MA's are as defined for the 1990 census. Counts relate to component parts as defined at each census. Density is computed using land area. For definitions of terms and meanings of symbols, see text]

Metropolitan Area	Population			Housing units			1990 area measurements				1990 density			
							Total area		Land area		Population per—		Housing units per—	
	1990	1980	1970	1990	1980	1970	Square kilometers	Square miles	Square kilometers	Square miles	Square kilometer	Square mile	Square kilometer	Square mile
METROPOLITAN AREA—Con.														
Washington, DC-MD-VA MSA—Con.														
Prince George's County	729 268	665 071	661 719	270 090	236 465	200 637	1 293.5	499.4	1 259.8	486.4	578.9	1 499.3	214.4	555.3
Virginia (pt.)	1 527 645	1 146 184	945 824	604 114	441 460	305 088	4 190.5	1 617.9	4 105.4	1 585.1	372.1	963.8	147.2	381.1
In central city	170 936	152 599	174 284	84 847	75 182	71 241	67.3	26.0	67.0	25.9	2 551.3	6 599.8	1 266.4	3 275.9
Arlington CDP	170 936	152 599	174 284	84 847	75 182	71 241	67.3	26.0	67.0	25.9	2 551.3	6 599.8	1 266.4	3 275.9
Not in central city	1 356 709	993 585	771 540	519 267	366 278	233 847	4 123.2	1 592.0	4 038.3	1 559.2	336.0	870.1	128.6	333.0
Arlington County	170 936	152 599	174 284	84 847	75 182	71 241	67.3	26.0	67.0	25.9	2 551.3	6 599.8	1 266.4	3 275.9
Fairfax County	818 584	596 901	454 275	307 966	215 739	130 508	1 053.7	406.8	1 024.5	395.6	799.0	2 069.2	300.6	778.5
Loudoun County	86 129	57 427	37 150	32 932	19 742	11 381	1 349.8	521.1	1 346.6	519.9	64.0	165.7	24.5	63.3
Prince William County	215 686	144 703	111 102	74 759	46 490	29 885	904.1	349.1	876.5	338.4	246.1	637.4	85.3	220.9
Stafford County	61 236	40 470	24 587	20 529	13 271	7 316	724.0	279.6	699.3	270.0	87.6	226.8	29.4	76.0
Alexandria city	111 183	103 217	110 927	58 252	52 041	44 421	39.8	15.4	39.6	15.3	2 807.7	7 266.9	1 471.0	3 807.3
Fairfax city	19 622	19 390	22 727	7 677	7 050	6 574	16.0	6.2	16.0	6.2	1 226.4	3 164.8	479.8	1 238.2
Falls Church city	9 578	9 515	10 772	4 668	4 503	3 762	5.2	2.0	5.2	2.0	1 841.9	4 789.0	897.7	2 334.0
Manassas city	27 957	15 438	...	10 232	5 511	...	26.0	10.0	25.9	10.0	1 079.4	2 795.7	395.1	1 023.2
Manassas Park city	6 734	6 524	...	2 252	1 931	...	4.7	1.8	4.7	1.8	1 432.8	3 741.1	479.1	1 251.1
Waterbury, CT MSA	221 629	204 968	196 134	90 785	77 586	63 914	615.6	237.7	604.8	233.5	366.5	949.2	150.1	388.8
In central city	108 961	103 266	108 033	47 205	40 854	36 618	74.9	28.9	74.0	28.6	1 472.4	3 809.8	637.9	1 650.5
Waterbury city	108 961	103 266	108 033	47 205	40 854	36 618	74.9	28.9	74.0	28.6	1 472.4	3 809.8	637.9	1 650.5
Not in central city	112 668	101 702	88 101	43 580	36 732	27 296	540.7	208.8	530.8	205.0	212.3	549.6	82.1	212.6
Litchfield County (pt.)	38 605	35 280	32 635	14 965	12 864	10 362	254.4	98.2	251.2	97.0	153.7	398.0	59.6	154.3
Bethlehem town	3 071	2 573	1 923	1 262	1 074	743	50.9	19.7	50.1	19.4	61.3	158.3	25.2	65.1
Thomaston town	6 947	6 276	6 233	2 736	2 248	1 948	31.7	12.2	31.1	12.0	223.4	578.9	88.0	228.0
Watertown town	20 456	19 489	18 610	7 522	6 618	5 586	76.6	29.6	75.5	29.2	270.9	700.5	99.6	257.6
Woodbury town	8 131	6 942	5 869	3 445	2 924	2 085	95.2	36.7	94.5	36.5	86.0	222.8	36.5	94.4
New Haven County (pt.)	183 024	169 688	163 499	75 820	64 722	53 552	361.2	139.5	353.6	136.5	517.6	1 340.8	214.4	555.5
Middlebury town	6 145	5 995	5 542	2 365	2 168	1 749	47.8	18.5	46.0	17.8	133.6	345.2	51.4	132.9
Naugatuck town	30 625	26 456	23 034	11 930	9 728	7 536	42.6	16.5	42.5	16.4	720.6	1 867.4	280.7	727.4
Prospect town	7 775	6 807	6 543	2 624	2 063	1 795	37.7	14.5	37.1	14.3	209.6	543.7	70.7	183.5
Southbury town	15 818	14 156	7 852	6 826	5 838	2 439	103.5	40.0	101.2	39.1	156.3	404.6	67.5	174.6
Waterbury town	108 961	103 266	108 033	47 205	40 854	36 618	74.9	28.9	74.0	28.6	1 472.4	3 809.8	637.9	1 650.5
Wolcott town	13 700	13 008	12 495	4 870	4 071	3 415	54.7	21.1	52.9	20.4	259.0	671.6	92.1	238.7
Waterloo--Cedar Falls, IA MSA	146 611	162 781	155 653	58 535	59 101	48 733	2 620.0	1 011.6	2 603.7	1 005.3	56.3	145.8	22.5	58.2
In central city	100 765	112 307	105 130	41 089	41 734	33 587	234.8	90.7	230.5	89.0	437.2	1 132.2	178.3	461.7
Cedar Falls city	34 298	36 322	29 597	12 066	12 189	8 286	74.6	28.8	73.7	28.4	465.4	1 207.7	163.7	424.9
Waterloo city	66 467	75 985	75 533	29 023	29 545	25 301	160.2	61.8	156.9	60.6	423.6	1 096.8	185.0	478.9
Not in central city	45 846	50 474	50 523	17 446	17 367	15 146	2 385.2	920.9	2 373.2	916.3	19.3	50.0	7.4	19.0
Black Hawk County	123 798	137 961	132 916	49 688	50 290	41 513	1 481.4	572.0	1 469.5	567.4	84.2	218.2	33.8	87.6
Bremer County	22 813	24 820	22 737	8 847	8 811	7 220	1 138.7	439.6	1 134.3	437.9	20.1	52.1	7.8	20.2
Wausau, WI MSA	115 400	111 270	97 457	43 774	39 752	29 771	4 082.5	1 576.2	4 001.7	1 545.1	28.8	74.7	10.9	28.3
In central city	37 060	32 426	32 806	15 318	13 295	11 254	39.7	15.3	36.5	14.1	1 015.3	2 628.4	419.7	1 086.4
Wausau city	37 060	32 426	32 806	15 318	13 295	11 254	39.7	15.3	36.5	14.1	1 015.3	2 628.4	419.7	1 086.4
Not in central city	78 340	78 844	64 651	28 456	26 457	18 517	4 042.8	1 560.9	3 965.3	1 531.0	19.8	51.2	7.2	18.6
Marathon County	115 400	111 270	97 457	43 774	39 752	29 771	4 082.5	1 576.2	4 001.7	1 545.1	28.8	74.7	10.9	28.3
West Palm Beach--Boca Raton--Delray Beach, FL MSA	863 518	r576 758	348 993	461 665	r295 536	141 363	6 181.1	2 386.5	5 268.9	2 034.3	163.9	424.5	87.6	226.9
In central city	176 316	r147 081	105 796	95 541	r75 303	45 129	250.7	96.8	236.6	91.3	745.2	1 931.2	403.8	1 046.5
Boca Raton city	61 492	r49 447	28 506	33 043	r25 723	12 207	75.4	29.1	70.4	27.2	873.5	2 260.7	469.4	1 214.8
Delray Beach city	47 181	r34 329	19 915	27 527	r19 556	8 571	39.7	15.3	38.4	14.8	1 228.7	3 187.9	716.8	1 859.9
West Palm Beach city	67 643	63 305	57 375	34 971	30 024	24 351	135.6	52.4	127.8	49.3	529.3	1 372.1	273.6	709.4
Not in central city	687 202	r429 677	243 197	366 124	r220 233	96 234	5 930.4	2 289.7	5 032.3	1 943.0	136.6	353.7	72.8	188.4
Palm Beach County	863 518	r576 758	348 993	461 665	r295 536	141 363	6 181.1	2 386.5	5 268.9	2 034.3	163.9	424.5	87.6	226.9
Wheeling, WV-OH MSA	159 301	185 566	181 954	69 434	71 785	62 516	2 492.8	962.5	2 461.8	950.5	64.7	167.6	28.2	73.0
In central city	34 882	43 070	48 188	17 128	18 338	17 862	40.7	15.7	35.7	13.8	977.1	2 527.7	479.8	1 241.2
Not in central city	124 419	142 496	133 766	52 306	53 447	44 654	2 452.1	946.8	2 426.1	936.7	51.3	132.8	21.6	55.8
Ohio (pt.)	71 074	82 569	80 917	30 575	31 863	27 768	1 402.2	541.4	1 391.6	537.3	51.1	132.3	22.0	56.9
In central city	–	–	–	–	–	–	–	–	–	–	–	–	–	–
Not in central city	71 074	82 569	80 917	30 575	31 863	27 768	1 402.2	541.4	1 391.6	537.3	51.1	132.3	22.0	56.9
Belmont County	71 074	82 569	80 917	30 575	31 863	27 768	1 402.2	541.4	1 391.6	537.3	51.1	132.3	22.0	56.9
West Virginia (pt.)	88 227	102 997	101 037	38 859	39 922	34 748	1 090.6	421.1	1 070.2	413.2	82.4	213.5	36.3	94.0
In central city	34 882	43 070	48 188	17 128	18 338	17 862	40.7	15.7	35.7	13.8	977.1	2 527.7	479.8	1 241.2
Wheeling city	34 882	43 070	48 188	17 128	18 338	17 862	40.7	15.7	35.7	13.8	977.1	2 527.7	479.8	1 241.2
Not in central city	53 345	59 927	52 849	21 731	21 584	16 886	1 049.9	405.4	1 034.5	399.4	51.6	133.6	21.0	54.4
Marshall County	37 356	41 608	37 598	15 630	15 511	12 350	808.6	312.2	795.2	307.0	47.0	121.7	19.7	50.9
Ohio County	50 871	61 389	63 439	23 229	24 411	22 398	282.0	108.9	275.0	106.2	185.0	479.0	84.5	218.7
Wichita, KS MSA	485 270	r442 401	416 588	202 521	r174 674	143 705	7 760.9	2 996.5	7 686.7	2 967.8	63.1	163.5	26.3	68.2
In central city	304 011	r279 838	276 554	135 069	r116 953	99 920	304.0	117.4	298.2	115.1	1 019.5	2 641.3	452.9	1 173.5
Wichita city	304 011	r279 838	276 554	135 069	r116 953	99 920	304.0	117.4	298.2	115.1	1 019.5	2 641.3	452.9	1 173.5
Not in central city	181 259	r162 563	140 034	67 452	r57 721	43 785	7 456.9	2 879.1	7 388.5	2 852.7	24.5	63.5	9.1	23.6
Butler County	50 580	44 782	38 658	20 072	17 248	13 824	3 746.4	1 446.5	3 698.9	1 428.2	13.7	35.4	5.4	14.1
Harvey County	31 028	30 531	27 236	12 290	11 563	9 215	1 400.0	540.5	1 397.1	539.4	22.2	57.5	8.8	22.8

TIPSII [UPF] GPH21 CENSUS90 71583900 08/27/93 11:03 AM MACHINE: C DATA:CENSUS90*PH21TIPSDA00. 08/26/93 14:50:22 TAPE: NONE FRAME: 649
TSF:CENSUS90*92. 08/26/93 14:51:46 UTF:CENSUS90*93. 08/26/93 14:51:47 META:CENSUS90*PH21TABLES00. 08/26/93 15:23:55

Table 48. Population and Housing Units, 1970 to 1990; Land Area and Density for Metropolitan Area: 1990—Con.

[For information concerning historical counts, see "User Notes." MA's are as defined for the 1990 census. Counts relate to component parts as defined at each census. Density is computed using land area. For definitions of terms and meanings of symbols, see text]

Metropolitan Area	Population			Housing units			1990 area measurements				1990 density			
							Total area		Land area		Population per—		Housing units per—	
	1990	1980	1970	1990	1980	1970	Square kilometers	Square miles	Square kilometers	Square miles	Square kilometer	Square mile	Square kilometer	Square mile
METROPOLITAN AREA—Con.														
Wichita, KS MSA—Con.														
Sedgwick County	403 662	r367 088	350 694	170 159	r145 863	120 666	2 614.5	1 009.5	2 590.6	1 000.2	155.8	403.6	65.7	170.1
Wichita Falls, TX MSA	122 378	121 082	120 563	51 413	48 360	41 776	1 639.6	633.0	1 625.7	627.7	75.3	195.0	31.6	81.9
In central city	96 259	94 201	96 265	40 364	37 949	33 040	140.2	54.1	140.2	54.1	686.6	1 779.3	287.9	746.1
Witchita Falls city (pt.)	96 259	94 201	96 265	40 364	37 949	33 040	140.2	54.1	140.2	54.1	686.6	1 779.3	287.9	746.1
Not in central city	26 119	26 881	24 298	11 049	10 411	8 736	1 499.4	578.9	1 485.5	573.6	17.6	45.5	7.4	19.3
Wichita County	122 378	121 082	120 563	51 413	48 360	41 776	1 639.6	633.0	1 625.7	627.7	75.3	195.0	31.6	81.9
Williamsport, PA MSA	118 710	118 416	113 296	49 580	47 534	38 763	3 221.6	1 243.8	3 198.5	1 234.9	37.1	96.1	15.5	40.1
In central city	31 933	33 401	37 918	13 326	13 689	13 114	24.7	9.5	23.0	8.9	1 388.4	3 588.0	579.4	1 497.3
Williamsport city	31 933	33 401	37 918	13 326	13 689	13 114	24.7	9.5	23.0	8.9	1 388.4	3 588.0	579.4	1 497.3
Not in central city	86 777	85 015	75 378	36 254	33 845	25 649	3 196.8	1 234.3	3 175.4	1 226.0	27.3	70.8	11.4	29.6
Lycoming County	118 710	118 416	113 296	49 580	47 534	38 763	3 221.6	1 243.8	3 198.5	1 234.9	37.1	96.1	15.5	40.1
Wilmington, NC MSA	120 284	103 471	82 996	57 076	43 319	31 475	849.3	327.9	515.3	198.9	233.4	604.7	110.8	287.0
In central city	55 530	44 000	46 169	26 469	19 212	17 223	77.6	30.0	76.9	29.7	722.1	1 869.7	344.2	891.2
Wilmington city	55 530	44 000	46 169	26 469	19 212	17 223	77.6	30.0	76.9	29.7	722.1	1 869.7	344.2	891.2
Not in central city	64 754	59 471	36 827	30 607	24 107	14 252	771.8	298.0	438.4	169.2	147.7	382.7	69.8	180.9
New Hanover County	120 284	103 471	82 996	57 076	43 319	31 475	849.3	327.9	515.3	198.9	233.4	604.7	110.8	287.0
Worcester, MA MSA	436 905	402 918	399 682	173 109	149 314	127 381	1 898.7	733.1	1 818.6	702.1	240.2	622.3	95.2	246.6
In central city	169 759	161 799	176 572	69 336	61 645	58 589	99.9	38.6	97.3	37.6	1 744.7	4 514.9	712.6	1 844.0
Worcester city	169 759	161 799	176 572	69 336	61 645	58 589	99.9	38.6	97.3	37.6	1 744.7	4 514.9	712.6	1 844.0
Not in central city	267 146	241 119	223 110	103 773	87 669	68 792	1 798.8	694.5	1 721.3	664.6	155.2	402.0	60.3	156.1
Worcester County (pt.)	436 905	402 918	399 682	173 109	149 314	127 381	1 898.7	733.1	1 818.6	702.1	240.2	622.3	95.2	246.6
Auburn town	15 005	14 845	15 347	5 892	5 250	4 586	42.5	16.4	39.8	15.4	377.0	974.4	148.0	382.6
Barre town	4 546	4 102	3 825	1 747	1 646	1 219	115.5	44.6	114.8	44.3	39.6	102.6	15.2	39.4
Boylston town	3 517	3 470	2 774	1 362	1 225	856	51.0	19.7	41.5	16.0	84.7	219.8	32.8	85.1
Brookfield town	2 968	2 397	2 063	1 240	991	699	42.9	16.6	40.2	15.5	73.8	191.5	30.8	80.0
Charlton town	9 576	6 719	4 654	3 438	2 456	1 670	113.9	44.0	110.6	42.7	86.6	224.3	31.1	80.5
Clinton town	13 222	12 771	13 383	5 635	4 943	4 396	18.9	7.3	14.8	5.7	893.4	2 319.6	380.7	988.6
Douglas town	5 438	3 730	2 947	2 191	1 595	984	97.7	37.7	94.2	36.4	57.7	149.4	23.3	60.2
Dudley town	9 540	8 717	8 087	3 583	3 140	2 626	57.1	22.1	54.5	21.1	175.0	452.1	65.7	169.8
East Brookfield town	2 033	1 955	1 800	817	746	628	26.9	10.4	25.5	9.8	79.7	207.4	32.0	83.4
Grafton town	13 035	11 238	11 659	5 035	4 010	3 192	60.3	23.3	58.9	22.7	221.3	574.2	85.5	221.8
Holden town	14 628	13 336	12 564	5 428	4 671	3 847	93.8	36.2	90.6	35.0	161.5	417.9	59.9	155.1
Leicester town	10 191	9 446	9 140	3 629	3 100	2 560	63.9	24.7	60.5	23.4	168.4	435.5	60.0	155.1
Millbury town	12 228	11 808	11 987	4 758	4 102	3 659	42.1	16.3	40.8	15.7	299.7	778.9	116.6	303.1
Northborough town	11 929	10 568	9 218	4 180	3 351	2 512	48.6	18.8	48.0	18.5	248.5	644.8	87.1	225.9
Northbridge town	13 371	12 246	11 795	5 013	4 365	3 745	46.8	18.1	44.5	17.2	300.5	777.4	112.7	291.5
North Brookfield town	4 708	4 150	3 967	1 845	1 563	1 292	56.3	21.7	54.6	21.1	86.2	223.1	33.8	87.4
Oxford town	12 588	11 680	10 345	4 655	3 948	2 905	71.3	27.5	69.0	26.6	182.4	473.2	67.5	175.0
Paxton town	4 047	3 762	3 731	1 351	1 159	981	40.1	15.5	38.2	14.7	105.9	275.3	35.4	91.9
Princeton town	3 189	2 425	1 681	1 103	857	509	92.8	35.8	91.8	35.4	34.7	90.1	12.0	31.2
Rutland town	4 936	4 334	3 198	1 867	1 586	1 089	94.3	36.4	91.3	35.3	54.1	139.8	20.4	52.9
Shrewsbury town	24 146	22 674	19 196	10 055	8 529	5 803	56.1	21.7	53.7	20.7	449.6	1 166.5	187.2	485.7
Spencer town	11 645	10 774	8 779	4 770	4 046	3 082	88.2	34.0	85.1	32.8	136.8	355.0	56.1	145.4
Sterling town	6 481	5 440	4 247	2 308	1 793	1 311	81.8	31.6	79.1	30.5	81.9	212.5	29.2	75.7
Sutton town	6 824	5 855	4 590	2 517	2 053	1 421	87.9	33.9	83.9	32.4	81.3	210.6	30.0	77.7
Uxbridge town	10 415	8 374	8 253	3 963	3 060	2 638	78.7	30.4	76.5	29.5	136.1	353.1	51.8	134.3
Webster town	16 196	14 480	14 917	7 348	6 364	5 439	37.6	14.5	32.4	12.5	499.9	1 295.7	226.8	587.8
Westborough town	14 133	13 619	12 594	5 767	5 017	3 332	56.0	21.6	53.2	20.5	265.7	689.4	108.4	281.3
West Boylston town	6 611	6 204	6 369	2 276	2 103	1 811	35.9	13.8	33.4	12.9	197.9	512.5	68.1	176.4
Worcester city	169 759	161 799	176 572	69 336	61 645	58 589	99.9	38.6	97.3	37.6	1 744.7	4 514.9	712.6	1 844.0
Yakima, WA MSA	188 823	172 508	145 212	70 852	66 851	51 267	11 167.5	4 311.8	11 126.9	4 296.1	17.0	44.0	6.4	16.5
In central city	54 827	49 826	45 588	22 968	21 372	17 617	39.2	15.1	38.7	15.0	1 416.7	3 655.1	593.5	1 531.2
Yakima city	54 827	49 826	45 588	22 968	21 372	17 617	39.2	15.1	38.7	15.0	1 416.7	3 655.1	593.5	1 531.2
Not in central city	133 996	122 682	99 624	47 884	45 479	33 650	11 128.3	4 296.6	11 088.2	4 281.2	12.1	31.3	4.3	11.2
Yakima County	188 823	172 508	145 212	70 852	66 851	51 267	11 167.5	4 311.8	11 126.9	4 296.1	17.0	44.0	6.4	16.5
York, PA MSA	417 848	381 255	329 540	164 902	142 056	109 079	3 708.6	1 431.9	3 689.9	1 424.7	113.2	293.3	44.7	115.7
In central city	42 192	44 619	50 335	18 407	19 314	19 093	13.6	5.3	13.5	5.2	3 125.3	8 113.8	1 363.5	3 539.8
York city	42 192	44 619	50 335	18 407	19 314	19 093	13.6	5.3	13.5	5.2	3 125.3	8 113.8	1 363.5	3 539.8
Not in central city	375 656	336 636	279 205	146 495	122 742	89 986	3 695.0	1 426.6	3 676.5	1 419.5	102.2	264.6	39.8	103.2
Adams County	78 274	r68 231	56 937	30 141	24 495	18 571	1 350.8	521.6	1 346.9	520.1	58.1	150.5	22.4	58.0
York County	339 574	r313 024	272 603	134 761	117 561	90 508	2 357.8	910.3	2 343.0	904.6	144.9	375.4	57.5	149.0
Youngstown--Warren, OH MSA	492 619	531 350	537 124	198 448	196 788	168 280	2 738.9	1 057.5	2 670.6	1 031.1	184.5	477.8	74.3	192.5
In central city	146 525	r172 140	204 403	62 587	r67 500	67 723	129.9	50.1	128.9	49.8	1 136.7	2 942.3	485.5	1 256.8
Warren city	50 793	56 629	63 494	21 785	22 363	20 848	41.4	16.0	41.4	16.0	1 226.9	3 174.6	526.2	1 361.6
Youngstown city	95 732	r115 511	140 909	40 802	r45 137	46 875	88.4	34.1	87.5	33.8	1 094.1	2 832.3	466.3	1 207.2
Not in central city	346 094	r359 210	332 721	135 861	r129 288	100 557	2 609.0	1 007.3	2 541.7	981.3	136.2	352.7	53.5	138.5
Mahoning County	264 806	289 487	304 545	107 915	108 583	96 985	1 096.6	423.4	1 075.5	415.3	246.2	637.6	100.3	259.8
Trumbull County	227 813	241 863	232 579	90 533	88 205	71 295	1 642.3	634.1	1 595.0	615.8	142.8	369.9	56.8	147.0

TIPSII [UPF] GPH21 CENSUS90 71583900 08/27/93 11:03 AM MACHINE: C DATA:CENSUS90*PH21TIPSDA00. 08/26/93 14:50:22 TAPE: NONE FRAME: 650
TSF:CENSUS90*92. 08/26/93 14:51:46 UTF:CENSUS90*93. 08/26/93 14:51:47 MET:CENSUS90*PH21TABLES00. 08/26/93 15:23:55

Table 48. **Population and Housing Units, 1970 to 1990; Land Area and Density for Metropolitan Area: 1990**—Con.

[For information concerning historical counts, see "User Notes." MA's are as defined for the 1990 census. Counts relate to component parts as defined at each census. Density is computed using land area. For definitions of terms and meanings of symbols, see text]

Metropolitan Area	Population			Housing units			1990 area measurements				1990 density			
							Total area		Land area		Population per—		Housing units per—	
	1990	1980	1970	1990	1980	1970	Square kilometers	Square miles	Square kilometers	Square miles	Square kilometer	Square mile	Square kilometer	Square mile
METROPOLITAN AREA—Con.														
Yuba City, CA MSA	122 643	101 979	86 671	45 408	39 673	28 304	3 243.7	1 252.4	3 193.8	1 233.1	38.4	99.5	14.2	36.8
In central city	27 437	18 736	13 986	11 068	8 479	5 256	18.3	7.1	17.9	6.9	1 532.8	3 976.4	618.3	1 604.1
Yuba City city	27 437	18 736	13 986	11 068	8 479	5 256	18.3	7.1	17.9	6.9	1 532.8	3 976.4	618.3	1 604.1
Not in central city	95 206	83 243	72 685	34 340	31 194	23 048	3 225.4	1 245.3	3 175.9	1 226.2	30.0	77.6	10.8	28.0
Sutter County	64 415	52 246	41 935	24 163	20 425	14 102	1 576.9	608.9	1 561.0	602.7	41.3	106.9	15.5	40.1
Yuba County	58 228	49 733	44 736	21 245	19 248	14 202	1 666.8	643.6	1 632.9	630.5	35.7	92.4	13.0	33.7
Yuma, AZ MSA	106 895	r88 762	60 827	46 541	r37 061	19 453	14 295.1	5 519.3	14 282.4	5 514.4	7.5	19.4	3.3	8.4
In central city	54 923	r42 481	29 007	22 689	r16 102	9 597	56.8	21.9	56.6	21.9	970.4	2 507.9	400.9	1 036.0
Yuma city	54 923	r42 481	29 007	22 689	r16 102	9 597	56.8	21.9	56.6	21.9	970.4	2 507.9	400.9	1 036.0
Not in central city	51 972	r46 281	31 820	23 852	r20 959	9 856	14 238.3	5 497.4	14 225.8	5 492.6	3.7	9.5	1.7	4.3
Yuma County	106 895	r88 762	60 827	46 541	r37 061	19 453	14 295.1	5 519.3	14 282.4	5 514.4	7.5	19.4	3.3	8.4

Table 49. Rank of Metropolitan Areas by 1990 Population; Population, Housing Units, Area Measurements, and Density: 1990

[MA's as defined for the 1990 census. Density is computed using land area. For definitions of terms and meanings of symbols, see text]

Metropolitan Area	Rank	Population	Housing units	Area measurements: Total area: Square kilometers	Area measurements: Total area: Square miles	Area measurements: Land area: Square kilometers	Area measurements: Land area: Square miles	Density: Population per— Square kilometer	Density: Population per— Square mile	Density: Housing units per— Square kilometer	Density: Housing units per— Square mile
New York--Northern New Jersey--Long Island, NY--NJ--CT CMSA	1	18 087 251	7 096 741	26 880.8	10 378.7	20 191.5	7 795.9	895.8	2 320.1	351.5	910.3
Los Angeles--Anaheim--Riverside, CA CMSA	2	14 531 529	5 293 072	91 476.8	35 319.2	87 971.9	33 966.0	165.2	427.8	60.2	155.8
Chicago--Gary--Lake County, IL--IN--WI CMSA	3	8 065 633	3 105 919	20 668.4	7 980.1	14 552.9	5 618.9	554.2	1 435.4	213.4	552.8
San Francisco--Oakland--San Jose, CA CMSA	4	6 253 311	2 457 201	22 792.7	8 800.3	19 084.4	7 368.5	327.7	848.7	128.8	333.5
Philadelphia--Wilmington--Trenton, PA--NJ--DE--MD CMSA	5	5 899 345	2 307 675	14 960.8	5 776.4	13 845.4	5 345.7	426.1	1 103.6	166.7	431.7
Detroit--Ann Arbor, MI CMSA	6	4 665 236	1 825 607	14 592.0	5 634.0	13 405.0	5 175.7	348.0	901.4	136.2	352.7
Boston--Lawrence--Salem, MA--NH CMSA	7	4 171 643	1 650 710	9 043.9	3 491.9	8 042.7	3 105.3	518.7	1 343.4	205.2	531.6
Washington, DC--MD--VA MSA	8	3 923 574	1 556 749	11 260.5	4 347.7	10 273.7	3 966.7	381.9	989.1	151.5	392.5
Dallas--Fort Worth, TX CMSA	9	3 885 415	1 627 055	18 653.2	7 202.0	18 045.8	6 967.5	215.3	557.6	90.2	233.5
Houston--Galveston--Brazoria, TX CMSA	10	3 711 043	1 529 776	20 486.2	7 909.7	18 408.1	7 107.4	201.6	522.1	83.1	215.2
Miami--Fort Lauderdale, FL CMSA	11	3 192 582	1 399 948	9 711.3	3 749.5	8 167.7	3 153.6	390.9	1 012.4	171.4	443.9
Atlanta, GA MSA	12	2 833 511	1 174 007	13 446.1	5 191.5	13 264.7	5 121.5	213.6	553.3	88.5	229.2
Cleveland--Akron--Lorain, OH CMSA	13	2 759 823	1 122 697	12 708.6	4 906.8	7 536.9	2 910.0	366.2	948.4	149.0	385.8
Seattle--Tacoma, WA CMSA	14	2 559 164	1 060 127	16 342.8	6 310.0	15 259.9	5 891.8	167.7	434.4	69.5	179.9
San Diego, CA MSA	15	2 498 016	946 240	11 722.1	4 525.9	10 889.6	4 204.5	229.4	594.1	86.9	225.1
Minneapolis--St. Paul, MN--WI MSA	16	2 464 124	988 735	13 783.8	5 321.9	13 083.1	5 051.4	188.3	487.8	75.6	195.7
St. Louis, MO--IL MSA	17	2 444 099	1 006 011	14 166.6	5 469.7	13 806.8	5 330.8	177.0	458.5	72.9	188.7
Baltimore, MD MSA	18	2 382 172	938 979	8 040.8	3 104.5	6 758.0	2 609.3	352.5	913.0	138.9	359.9
Pittsburgh--Beaver Valley, PA CMSA	19	2 242 798	956 147	10 059.9	3 884.1	9 933.5	3 835.3	225.8	584.8	96.3	249.3
Phoenix, AZ MSA	20	2 122 101	952 041	23 892.4	9 224.9	23 838.5	9 204.0	89.0	230.6	39.9	103.4
Tampa--St. Petersburg--Clearwater, FL MSA	21	2 067 959	1 025 064	8 628.0	3 331.3	6 616.1	2 554.5	312.6	809.5	154.9	401.3
Denver--Boulder, CO CMSA	22	1 848 319	810 771	11 734.2	4 530.6	11 663.6	4 503.3	158.5	410.4	69.5	180.0
Cincinnati--Hamilton, OH--KY--IN CMSA	23	1 744 124	692 729	6 828.3	2 636.4	6 714.0	2 592.3	259.8	672.8	103.2	267.2
Milwaukee--Racine, WI CMSA	24	1 607 183	628 976	10 656.6	4 114.5	4 644.2	1 793.1	346.1	896.3	135.4	350.8
Kansas City, MO--KS MSA	25	1 566 280	657 351	13 111.2	5 062.3	12 918.6	4 987.9	121.2	314.0	50.9	131.8
Sacramento, CA MSA	26	1 481 102	609 904	13 753.1	5 310.1	13 193.6	5 094.0	112.3	290.8	46.2	119.7
Portland--Vancouver, OR--WA CMSA	27	1 477 895	605 513	11 515.0	4 445.9	11 320.5	4 370.9	130.6	338.1	53.5	138.5
Norfolk--Virginia Beach--Newport News, VA MSA	28	1 396 107	537 101	6 334.8	2 445.9	4 365.2	1 685.4	319.8	828.4	123.0	318.7
Columbus, OH MSA	29	1 377 419	559 446	9 339.9	3 606.1	9 269.2	3 578.8	148.6	384.9	60.4	156.3
San Antonio, TX MSA	30	1 302 099	504 411	6 593.2	2 545.6	6 525.8	2 519.6	199.5	516.8	77.3	200.2
Indianapolis, IN MSA	31	1 249 822	517 893	8 000.4	3 089.0	7 954.3	3 071.2	157.1	406.9	65.1	168.6
New Orleans, LA MSA	32	1 238 816	524 056	12 091.8	4 668.6	5 979.7	2 308.8	207.2	536.6	87.6	227.0
Buffalo--Niagara Falls, NY CMSA	33	1 189 288	492 516	6 130.2	2 366.9	4 060.2	1 567.6	292.9	758.7	121.3	314.2
Charlotte--Gastonia--Rock Hill, NC--SC MSA	34	1 162 093	472 913	8 922.5	3 445.0	8 750.5	3 378.6	132.8	344.0	54.0	140.0
Providence--Pawtucket--Fall River, RI--MA CMSA	35	1 141 510	464 447	3 298.2	1 273.4	2 799.0	1 080.7	407.8	1 056.3	165.9	429.8
Hartford--New Britain--Middletown, CT CMSA	36	1 085 837	434 791	3 791.3	1 463.8	3 704.7	1 430.4	293.1	759.1	117.4	304.0
Orlando, FL MSA	37	1 072 748	448 490	7 396.2	2 855.7	6 573.1	2 537.9	163.2	422.7	68.2	176.7
Salt Lake City--Ogden, UT MSA	38	1 072 227	370 967	5 441.4	2 100.9	4 189.3	1 617.5	255.9	662.9	88.6	229.3
Rochester, NY MSA	39	1 002 410	399 088	12 610.0	4 868.7	7 592.7	2 931.5	132.0	341.9	52.6	136.1
Nashville, TN MSA	40	985 026	410 968	10 710.9	4 135.5	10 549.2	4 073.1	93.4	241.8	39.0	100.9
Memphis, TN--AR--MS MSA	41	981 747	385 214	6 195.3	2 392.0	5 964.9	2 303.0	164.6	426.3	64.6	167.3
Oklahoma City, OK MSA	42	958 839	425 043	11 148.8	4 304.6	11 000.8	4 247.4	87.2	225.7	38.6	100.1
Louisville, KY--IN MSA	43	952 662	392 033	5 937.6	2 292.5	5 869.1	2 266.1	162.3	420.4	66.8	173.0
Dayton--Springfield, OH MSA	44	951 270	385 420	4 386.5	1 693.6	4 360.7	1 683.7	218.1	565.0	88.4	228.9
Greensboro--Winston-Salem--High Point, NC MSA	45	942 091	399 004	9 033.3	3 487.7	8 941.1	3 452.2	105.4	272.9	44.6	115.6
Birmingham, AL MSA	46	907 810	376 897	10 471.7	4 043.1	10 312.6	3 981.7	88.0	228.0	36.5	94.7
Jacksonville, FL MSA	47	906 727	384 360	8 053.3	3 109.4	6 826.3	2 635.7	132.8	344.0	56.3	145.8
Albany--Schenectady--Troy, NY MSA	48	874 304	371 571	8 601.1	3 320.9	8 413.6	3 248.5	103.9	269.1	44.2	114.4
Richmond--Petersburg, VA MSA	49	865 640	355 207	7 845.2	3 029.0	7 626.9	2 944.7	113.5	294.0	46.6	120.6
West Palm Beach--Boca Raton--Delray Beach, FL MSA	50	863 518	461 665	6 181.1	2 386.5	5 268.9	2 034.3	163.9	424.5	87.6	226.9
Honolulu, HI MSA	51	836 231	281 683	5 508.9	2 127.0	1 554.5	600.2	537.9	1 393.3	181.2	469.3
Austin, TX MSA	52	781 572	343 886	7 351.8	2 838.5	7 230.5	2 791.7	108.1	280.0	47.6	123.2
Las Vegas, NV MSA	53	741 459	317 188	20 955.8	8 091.0	20 488.7	7 910.7	36.2	93.7	15.5	40.1
Raleigh--Durham, NC MSA	54	735 480	308 496	5 311.9	2 050.9	5 221.3	2 015.9	140.9	364.8	59.1	153.0
Scranton--Wilkes-Barre, PA MSA	55	734 175	322 709	7 465.4	2 882.4	7 355.3	2 839.9	99.8	258.5	43.9	113.6
Tulsa, OK MSA	56	708 954	311 890	13 373.0	5 163.3	12 988.7	5 014.9	54.6	141.4	24.0	62.2
Grand Rapids, MI MSA	57	688 399	259 322	6 486.2	2 504.3	3 682.9	1 422.0	186.9	484.1	70.4	182.4
Allentown--Bethlehem--Easton, PA--NJ MSA	58	686 688	277 649	3 826.2	1 477.3	3 784.0	1 461.0	181.5	470.0	73.4	190.0
Fresno, CA MSA	59	667 490	235 563	15 586.3	6 017.9	15 444.7	5 963.2	43.2	111.9	15.3	39.5
Tucson, AZ MSA	60	666 880	298 207	23 800.7	9 189.4	23 794.3	9 187.0	28.0	72.6	12.5	32.5
Syracuse, NY MSA	61	659 864	266 067	7 198.8	2 779.5	6 188.9	2 389.5	106.6	276.2	43.0	111.3
Greenville--Spartanburg, SC MSA	62	640 861	257 437	5 511.8	2 128.1	5 439.0	2 100.0	117.8	305.2	47.3	122.6
Omaha, NE--IA MSA	63	618 262	247 538	5 026.5	1 940.7	4 963.8	1 916.5	124.6	322.6	49.9	129.2
Toledo, OH MSA	64	614 128	247 243	4 114.4	1 588.6	3 534.3	1 364.6	173.8	450.0	70.0	181.2
Knoxville, TN MSA	65	604 816	260 970	7 508.4	2 899.0	7 186.4	2 774.7	84.2	218.0	36.3	94.1
El Paso, TX MSA	66	591 610	187 473	2 628.2	1 014.8	2 623.9	1 013.1	225.5	584.0	71.4	185.0
Harrisburg--Lebanon--Carlisle, PA MSA	67	587 986	241 489	5 250.4	2 027.2	5 156.4	1 990.9	114.0	295.3	46.8	121.3
Bakersfield, CA MSA	68	543 477	198 636	21 139.7	8 162.1	21 086.8	8 141.6	25.8	66.8	9.4	24.4
New Haven--Meriden, CT MSA	69	530 180	214 831	1 167.0	450.6	1 113.9	430.1	476.0	1 232.7	192.9	499.5
Springfield, MA MSA	70	529 519	207 630	1 581.2	610.5	1 539.0	594.2	344.1	891.1	134.9	349.4
Baton Rouge, LA MSA	71	528 264	212 078	4 351.3	1 680.0	4 109.1	1 586.5	128.6	333.0	51.6	133.7
Little Rock--North Little Rock, AR MSA	72	513 117	214 546	7 782.9	3 005.0	7 533.3	2 908.6	68.1	176.4	28.5	73.8
Charleston, SC MSA	73	506 875	199 879	8 192.4	3 163.1	6 712.6	2 591.8	75.5	195.6	29.8	77.1
Youngstown--Warren, OH MSA	74	492 619	198 448	2 738.9	1 057.5	2 670.6	1 031.1	184.5	477.8	74.3	192.5
Wichita, KS MSA	75	485 270	202 521	7 760.9	2 996.5	7 686.7	2 967.8	63.1	163.5	26.3	68.2
Stockton, CA MSA	76	480 628	166 274	3 693.8	1 426.2	3 624.1	1 399.3	132.6	343.5	45.9	118.8
Albuquerque, NM MSA	77	480 577	201 235	3 027.1	1 168.8	3 020.4	1 166.2	159.1	412.1	66.6	172.6
Mobile, AL MSA	78	476 923	202 153	9 508.4	3 671.2	7 329.4	2 829.9	65.1	168.5	27.6	71.4
Columbia, SC MSA	79	453 331	177 120	3 965.9	1 531.2	3 774.5	1 457.4	120.1	311.1	46.9	121.5
Worcester, MA MSA	80	436 905	173 109	1 898.7	733.1	1 818.6	702.1	240.2	622.3	95.2	246.6
Johnson City--Kingsport--Bristol, TN--VA MSA	81	436 047	183 995	7 539.6	2 911.0	7 421.8	2 865.6	58.8	152.2	24.8	64.2
Chattanooga, TN--GA MSA	82	433 210	181 276	5 540.3	2 139.1	5 414.8	2 090.6	80.0	207.2	33.5	86.7
Lansing--East Lansing, MI MSA	83	432 674	165 018	4 441.0	1 714.7	4 421.8	1 707.3	97.9	253.4	37.3	96.7
Flint, MI MSA	84	430 459	170 808	1 681.9	649.4	1 656.7	639.7	259.8	672.9	103.1	267.0
Lancaster, PA MSA	85	422 822	156 462	2 548.3	983.9	2 458.2	949.1	172.0	445.5	63.6	164.9
York, PA MSA	86	417 848	164 902	3 708.6	1 431.9	3 689.9	1 424.7	113.2	293.3	44.7	115.7
Lakeland--Winter Haven, FL MSA	87	405 382	186 225	5 206.4	2 010.2	4 856.1	1 874.9	83.5	216.2	38.3	99.3
Saginaw--Bay City--Midland, MI MSA	88	399 320	155 508	5 114.5	1 974.7	4 595.8	1 774.5	86.9	225.0	33.8	87.6
Melbourne--Titusville--Palm Bay, FL MSA	89	398 978	185 150	4 033.3	1 557.2	2 637.9	1 018.5	151.2	391.7	70.2	181.8
Colorado Springs, CO MSA	90	397 014	165 056	5 516.0	2 129.7	5 508.1	2 126.7	72.1	186.7	30.0	77.6
Augusta, GA--SC MSA	91	396 809	158 342	5 136.4	1 983.2	5 042.7	1 947.0	78.7	203.8	31.4	81.3

TIPSII [UPF] GPH21 CENSUS90 71583900 08/27/93 11:03 AM MACHINE: C DATA:CENSUS90*PH21TIPSDA00. 08/26/93 14:50:22 TAPE: NONE FRAME: 651
TSF:CENSUS90*92. 08/26/93 14:51:46 UTF:CENSUS90*93. 08/26/93 14:51:47 META:CENSUS90*PH21TABLES00. 08/26/93 15:23:55

Table 49. **Rank of Metropolitan Areas by 1990 Population; Population, Housing Units, Area Measurements, and Density: 1990**—Con.

[MA's as defined for the 1990 census. Density is computed using land area. For definitions of terms and meanings of symbols, see text]

Metropolitan Area	Rank	Population	Housing units	Area measurements: Total area: Square kilometers	Area measurements: Total area: Square miles	Area measurements: Land area: Square kilometers	Area measurements: Land area: Square miles	Density: Population per— Square kilometer	Density: Population per— Square mile	Density: Housing units per— Square kilometer	Density: Housing units per— Square mile
Jackson, MS MSA	92	395 396	152 493	6 282.3	2 425.6	6 120.2	2 363.0	64.6	167.3	24.9	64.5
Canton, OH MSA	93	394 106	158 446	2 538.1	980.0	2 514.5	970.9	156.7	405.9	63.0	163.2
Des Moines, IA MSA	94	392 928	160 948	4 550.5	1 757.0	4 474.7	1 727.7	87.8	227.4	36.0	93.2
Mcallen--Edinburg--Mission, TX MSA	95	383 545	128 241	4 099.4	1 582.8	4 063.9	1 569.1	94.4	244.4	31.6	81.7
Daytona Beach, FL MSA	96	370 712	180 972	3 710.2	1 432.5	2 864.2	1 105.9	129.4	335.2	63.2	163.6
Modesto, CA MSA	97	370 522	132 027	3 923.3	1 514.8	3 870.9	1 494.6	95.7	247.9	34.1	88.3
Santa Barbara--Santa Maria--Lompoc, CA MSA	98	369 608	138 149	9 815.0	3 789.6	7 092.6	2 738.5	52.1	135.0	19.5	50.4
Madison, WI MSA	99	367 085	147 851	3 207.5	1 238.4	3 113.6	1 202.2	117.9	305.3	47.5	123.0
Fort Wayne, IN MSA	100	363 811	147 376	3 527.4	1 361.9	3 511.3	1 355.7	103.6	268.4	42.0	108.7
Spokane, WA MSA	101	361 364	150 105	4 612.3	1 780.8	4 568.3	1 763.8	79.1	204.9	32.9	85.1
Beaumont--Port Arthur, TX MSA	102	361 226	149 807	6 185.7	2 388.3	5 579.9	2 154.4	64.7	167.7	26.8	69.5
Salinas--Seaside--Monterey, CA MSA	103	355 660	121 224	9 767.2	3 771.1	8 603.8	3 321.9	41.3	107.1	14.1	36.5
Davenport--Rock Island--Moline, IA--IL MSA	104	350 861	145 587	4 519.6	1 745.0	4 423.6	1 708.0	79.3	205.4	32.9	85.2
Corpus Christi, TX MSA	105	349 894	136 452	4 852.9	1 873.7	3 956.6	1 527.7	88.4	229.0	34.5	89.3
Lexington-Fayette, KY MSA	106	348 428	145 229	3 844.0	1 484.2	3 831.5	1 479.3	90.9	235.5	37.9	98.2
Pensacola, FL MSA	107	344 406	145 061	5 307.5	2 049.2	4 349.8	1 679.5	79.2	205.1	33.3	86.4
Peoria, IL MSA	108	339 172	136 458	4 743.9	1 831.6	4 653.0	1 796.5	72.9	188.8	29.3	76.0
Reading, PA MSA	109	336 523	134 482	2 242.1	865.7	2 225.4	859.2	151.2	391.7	60.4	156.5
Fort Myers--Cape CoraL, Fl MSA	110	335 113	189 051	3 139.1	1 212.0	2 081.3	803.6	161.0	417.0	90.8	235.3
Shreveport, LA MSA	111	334 341	142 609	4 672.4	1 804.0	4 456.3	1 720.6	75.0	194.3	32.0	82.9
Atlantic City, NJ MSA	112	319 416	192 414	3 345.7	1 291.8	2 114.4	816.4	151.1	391.2	91.0	235.7
Utica--Rome, NY MSA	113	316 633	132 050	7 033.5	2 715.6	6 797.7	2 624.6	46.6	120.6	19.4	50.3
Appleton--Oshkosh--Neenah, WI MSA	114	315 121	120 511	4 196.5	1 620.3	3 623.1	1 398.9	87.0	225.3	33.3	86.1
Huntington--Ashland, WV--KY--OH MSA	115	312 529	130 687	5 662.0	2 186.1	5 594.1	2 159.9	55.9	144.7	23.4	60.5
Visalia--Tulare--Porterville, CA MSA	116	311 921	105 013	12 534.1	4 839.4	12 495.0	4 824.3	25.0	64.7	8.4	21.8
Montgomery, AL MSA	117	292 517	116 754	5 339.4	2 061.6	5 199.3	2 007.5	56.3	145.7	22.5	58.2
Rockford, IL MSA	118	283 719	113 143	2 075.3	801.3	2 059.6	795.2	137.8	356.8	54.9	142.3
Eugene--Springfield, OR MSA	119	282 912	116 676	12 229.9	4 722.0	11 795.3	4 554.2	24.0	62.1	9.9	25.6
Macon--Warner Robins, GA MSA	120	281 103	111 506	3 061.2	1 181.9	3 034.6	1 171.7	92.6	239.9	36.7	95.2
Evansville, IN--KY MSA	121	278 990	117 896	3 919.6	1 513.4	3 800.4	1 467.3	73.4	190.1	31.0	80.3
Salem, OR MSA	122	278 024	105 847	5 023.1	1 939.4	4 988.5	1 926.1	55.7	144.3	21.2	55.0
Sarasota, FL MSA	123	277 776	157 055	1 878.5	725.3	1 480.8	571.8	187.6	485.8	106.1	274.7
Erie, PA MSA	124	275 572	108 585	4 036.5	1 558.5	2 077.2	802.0	132.7	343.6	52.3	135.4
Fayetteville, NC MSA	125	274 566	98 360	1 705.5	658.5	1 691.6	653.1	162.3	420.4	58.1	150.6
New London--Norwich, CT--RI MSA	126	266 819	110 752	1 849.5	714.1	1 567.0	605.0	170.3	441.0	70.7	183.1
Binghamton, NY MSA	127	264 497	108 223	3 207.6	1 238.4	3 174.3	1 225.6	83.3	215.8	34.1	88.3
Provo--Orem, UT MSA	128	263 590	72 820	5 545.3	2 141.1	5 175.9	1 998.4	50.9	131.9	14.1	36.4
Brownsville--Harlingen, TX MSA	129	260 120	88 759	3 305.9	1 276.4	2 345.4	905.6	110.9	287.2	37.8	98.0
Poughkeepsie, NY MSA	130	259 462	97 632	2 137.9	825.4	2 076.3	801.7	125.0	323.6	47.0	121.8
Killeen--Temple, TX MSA	131	255 301	94 927	5 553.0	2 144.0	5 467.1	2 110.8	46.7	120.9	17.4	45.0
Reno, NV MSA	132	254 667	112 193	16 968.3	6 551.5	16 427.0	6 342.5	15.5	40.2	6.8	17.7
Fort Pierce, FL MSA	133	251 071	128 042	3 732.2	1 441.0	2 921.9	1 128.2	85.9	222.5	43.8	113.5
Charleston, WV MSA	134	250 454	109 631	3 267.3	1 261.5	3 236.0	1 249.4	77.4	200.5	33.9	87.7
South Bend--Mishawaka, IN MSA	135	247 052	97 956	1 193.9	461.0	1 184.5	457.3	208.6	540.2	82.7	214.2
Columbus, GA--AL MSA	136	243 072	93 643	2 899.9	1 119.6	2 865.2	1 106.2	84.8	219.7	32.7	84.7
Savannah, GA MSA	137	242 622	100 670	2 924.6	1 129.2	2 382.5	919.9	101.8	263.7	42.3	109.4
Johnstown, PA MSA	138	241 247	103 087	4 596.6	1 774.7	4 565.8	1 762.8	52.8	136.9	22.6	58.5
Springfield, MO MSA	139	240 593	100 722	3 216.6	1 241.9	3 207.0	1 238.2	75.0	194.3	31.4	81.3
Duluth, MN--WI MSA	140	239 971	116 013	21 602.0	8 340.6	19 515.4	7 534.9	12.3	31.8	5.9	15.4
Huntsville, AL MSA	141	238 912	97 855	2 105.4	812.9	2 084.8	805.0	114.6	296.8	46.9	121.6
Tallahassee, FL MSA	142	233 598	96 184	3 186.6	1 230.3	3 063.9	1 183.0	76.2	197.5	31.4	81.3
Anchorage, AK MSA	143	226 338	94 153	5 080.3	1 961.5	4 396.9	1 697.6	51.5	133.3	21.4	55.5
Roanoke, VA MSA	144	224 477	95 467	2 212.7	854.3	2 203.6	850.8	101.9	263.8	43.3	112.2
Portsmouth--Dover--Rochester, NH--ME MSA	145	223 578	100 891	1 831.8	707.2	1 685.6	650.8	132.6	343.5	59.9	155.0
Kalamazoo, MI MSA	146	223 411	88 955	1 502.8	580.2	1 455.3	561.9	153.5	397.6	61.1	158.3
Lubbock, TX MSA	147	222 636	91 770	2 332.9	900.7	2 330.0	899.6	95.6	247.5	39.4	102.0
Hickory--Morganton, NC MSA	148	221 700	91 964	3 086.6	1 191.7	3 022.7	1 167.1	73.3	190.0	30.4	78.8
Waterbury, CT MSA	149	221 629	90 785	615.6	237.7	604.8	233.5	366.5	949.2	150.1	388.8
Portland, ME MSA	150	215 281	96 297	1 925.2	743.3	1 432.6	553.1	150.3	389.2	67.2	174.1
Lincoln, NE MSA	151	213 641	86 734	2 193.0	846.7	2 172.7	838.9	98.3	254.7	39.9	103.4
Bradenton, FL MSA	152	211 707	115 245	2 312.5	892.8	1 919.7	741.2	110.3	285.6	60.0	155.5
Lafayette, LA MSA	153	208 740	85 023	2 814.9	1 086.8	2 615.3	1 009.8	79.8	206.7	32.5	84.2
Boise City, ID MSA	154	205 775	80 849	2 746.4	1 060.4	2 732.6	1 055.0	75.3	195.0	29.6	76.6
Gainesville, FL MSA	155	204 111	87 121	3 287.3	1 269.2	3 023.7	1 167.5	67.5	174.8	28.8	74.6
Biloxi--Gulfport, MS MSA	156	197 125	84 374	3 959.4	1 528.7	2 740.0	1 057.9	71.9	186.3	30.8	79.8
Ocala, FL MSA	157	194 833	94 567	4 307.4	1 663.1	4 089.6	1 579.0	47.6	123.4	23.1	59.9
Green Bay, WI MSA	158	194 594	74 740	1 594.1	615.5	1 369.4	528.7	142.1	368.1	54.6	141.4
St. Cloud, MN MSA	159	190 921	70 291	5 837.9	2 254.0	5 670.7	2 189.4	33.7	87.2	12.4	32.1
Bremerton, WA MSA	160	189 731	74 038	1 465.9	566.0	1 025.6	396.0	185.0	479.1	72.2	187.0
Springfield, IL MSA	161	189 550	81 523	3 088.6	1 192.5	3 062.8	1 182.5	61.9	160.3	26.6	68.9
Waco, TX MSA	162	189 123	78 857	2 746.1	1 060.3	2 698.6	1 041.9	70.1	181.5	29.2	75.7
Yakima, WA MSA	163	188 823	70 852	11 167.5	4 311.8	11 126.9	4 296.1	17.0	44.0	6.4	16.5
Amarillo, TX MSA	164	187 547	80 734	4 777.4	1 844.5	4 723.9	1 823.9	39.7	102.8	17.1	44.3
Fort Collins--Loveland, CO MSA	165	186 136	77 811	6 822.1	2 634.0	6 737.7	2 601.4	27.6	71.6	11.5	29.9
Houma--Thibodaux, LA MSA	166	182 842	66 748	9 200.6	3 552.4	6 060.3	2 339.9	30.2	78.1	11.0	28.5
Chico, CA MSA	167	182 120	76 115	4 344.0	1 677.2	4 246.6	1 639.6	42.9	111.1	17.9	46.4
Merced, CA MSA	168	178 403	58 410	5 107.5	1 972.0	4 995.8	1 928.9	35.7	92.5	11.7	30.3
Fort Smith, AR--OK MSA	169	175 911	74 646	4 831.0	1 865.2	4 676.9	1 805.7	37.6	97.4	16.0	41.3
New Bedford, MA MSA	170	175 641	71 609	636.5	245.7	554.8	214.2	316.6	820.0	129.1	334.3
Asheville, NC MSA	171	174 821	77 951	1 709.5	660.0	1 699.8	656.3	102.8	266.4	45.9	118.8
Champaign--Urbana--Rantoul, IL MSA	172	173 025	68 416	2 583.7	997.6	2 582.7	997.2	67.0	173.5	26.5	68.6
Clarksville--Hopkinsville, TN--KY MSA	173	169 439	60 662	3 283.9	1 267.9	3 264.8	1 260.5	51.9	134.4	18.6	48.1
Cedar Rapids, IA MSA	174	168 767	68 357	1 876.8	724.6	1 858.4	717.5	90.8	235.2	36.8	95.3
Lake Charles, LA MSA	175	168 134	66 426	2 834.5	1 094.4	2 774.4	1 071.2	60.6	157.0	23.9	62.0
Longview--Marshall, TX MSA	176	162 431	68 170	3 086.2	1 191.6	3 037.8	1 172.9	53.5	138.5	22.4	58.1
Benton Harbor, MI MSA	177	161 378	69 532	4 093.4	1 580.5	1 479.0	571.0	109.1	282.6	47.0	121.8
Olympia, WA MSA	178	161 238	66 464	2 003.8	773.7	1 883.1	727.1	85.6	221.8	35.3	91.4
Topeka, KS MSA	179	160 976	68 991	1 441.0	556.4	1 424.1	549.9	113.0	292.7	48.4	125.5
Wheeling, WV--OH MSA	180	159 301	69 434	2 492.8	962.5	2 461.8	950.5	64.7	167.6	28.2	73.0
Muskegon, MI MSA	181	158 983	61 962	3 779.6	1 459.3	1 318.8	509.2	120.6	312.2	47.0	121.7

TIPSII [UPF] GPH21 CENSUS90 71583900 08/27/93 11:03 AM MACHINE: C DATA:CENSUS90*PH21TIPSDA00. 08/26/93 14:50:22 TAPE: NONE FRAME: 652
TSF:CENSUS90*92. 08/26/93 14:51:46 UTF:CENSUS90*93. 08/26/93 14:51:47 META:CENSUS90*PH21TABLES00. 08/26/93 15:23:55

Table 49. **Rank of Metropolitan Areas by 1990 Population; Population, Housing Units, Area Measurements, and Density: 1990**—Con.

[MA's as defined for the 1990 census. Density is computed using land area. For definitions of terms and meanings of symbols, see text]

Metropolitan Area	Rank	Population	Housing units	Area measurements: Total area: Square kilometers	Area measurements: Total area: Square miles	Area measurements: Land area: Square kilometers	Area measurements: Land area: Square miles	Density: Population per— Square kilometer	Density: Population per— Square mile	Density: Housing units per— Square kilometer	Density: Housing units per— Square mile
Athens, GA MSA	182	156 267	62 735	2 424.4	936.1	2 417.6	933.4	64.6	167.4	25.9	67.2
Elkhart--Goshen, IN MSA	183	156 198	60 182	1 211.8	467.9	1 201.3	463.8	130.0	336.8	50.1	129.8
Lima, OH MSA	184	154 340	59 665	2 094.4	808.7	2 086.8	805.7	74.0	191.6	28.6	74.1
Fargo--Moorhead, ND--MN MSA	185	153 296	60 953	7 305.8	2 820.8	7 280.6	2 811.0	21.1	54.5	8.4	21.7
Naples, FL MSA	186	152 099	94 165	5 970.2	2 305.1	5 245.9	2 025.5	29.0	75.1	18.0	46.5
Tyler, TX MSA	187	151 309	64 369	2 459.3	949.5	2 404.8	928.5	62.9	163.0	26.8	69.3
Tuscaloosa, AL MSA	188	150 522	58 740	3 501.7	1 352.0	3 432.4	1 325.3	43.9	113.6	17.1	44.3
Richland--Kennewick--Pasco, WA MSA	189	150 033	58 541	7 836.2	3 025.6	7 628.3	2 945.3	19.7	50.9	7.7	19.9
Jacksonville, NC MSA	190	149 838	47 526	2 352.9	908.5	1 986.2	766.9	75.4	195.4	23.9	62.0
Jackson, MI MSA	191	149 756	57 979	1 874.7	723.8	1 830.2	706.6	81.8	211.9	31.7	82.1
Parkersburg--Marietta, WV--OH MSA	192	149 169	63 372	2 634.4	1 017.2	2 596.7	1 002.6	57.4	148.8	24.4	63.2
Manchester, NH MSA	193	147 809	61 437	576.9	222.8	557.0	215.0	265.4	687.5	110.3	285.8
Redding, CA MSA	194	147 036	60 552	9 965.3	3 847.6	9 804.8	3 785.7	15.0	38.8	6.2	16.0
Waterloo--Cedar Falls, IA MSA	195	146 611	58 535	2 620.0	1 011.6	2 603.7	1 005.3	56.3	145.8	22.5	58.2
Medford, OR MSA	196	146 389	60 376	7 257.0	2 801.9	7 214.1	2 785.4	20.3	52.6	8.4	21.7
Anderson, SC MSA	197	145 196	60 745	1 961.9	757.5	1 859.7	718.0	78.1	202.2	32.7	84.6
Fort Walton Beach, FL MSA	198	143 776	62 569	2 802.6	1 082.1	2 423.7	935.8	59.3	153.6	25.8	66.9
Steubenville--Weirton, OH--WV MSA	199	142 523	59 446	1 532.0	591.5	1 506.2	581.5	94.6	245.1	39.5	102.2
Lynchburg, VA MSA	200	142 199	56 839	2 682.9	1 035.9	2 665.5	1 029.2	53.3	138.2	21.3	55.2
Monroe, LA MSA	201	142 191	56 300	1 638.8	632.8	1 582.5	611.0	89.9	232.7	35.6	92.1
Jamestown--Dunkirk, NY	202	141 895	62 682	3 885.5	1 500.2	2 751.0	1 062.1	51.6	133.6	22.8	59.0
Janesville--Beloit, WI MSA	203	139 510	54 840	1 881.0	726.3	1 866.2	720.5	74.8	193.6	29.4	76.1
Eau Claire, WI MSA	204	137 543	53 765	4 368.5	1 686.7	4 268.7	1 648.1	32.2	83.5	12.6	32.6
Battle Creek, MI MSA	205	135 982	55 619	1 860.9	718.5	1 836.0	708.9	74.1	191.8	30.3	78.5
Las Cruces, NM MSA	206	135 510	49 148	9 880.5	3 814.9	9 861.3	3 807.4	13.7	35.6	5.0	12.9
Joplin, MO MSA	207	134 910	57 938	3 284.3	1 268.1	3 279.7	1 266.3	41.1	106.5	17.7	45.8
Laredo, TX MSA	208	133 239	37 197	8 743.1	3 375.7	8 694.6	3 357.0	15.3	39.7	4.3	11.1
Greeley, CO MSA	209	131 821	51 138	10 416.4	4 021.8	10 341.3	3 992.8	12.7	33.0	4.9	12.8
Alexandria, LA MSA	210	131 556	51 239	3 527.7	1 362.0	3 425.7	1 322.7	38.4	99.5	15.0	38.7
Decatur, AL MSA	211	131 556	52 631	3 411.6	1 317.2	3 304.0	1 275.7	39.8	103.1	15.9	41.3
Burlington, VT MSA	212	131 439	52 610	1 479.7	571.3	1 124.0	434.0	116.9	302.9	46.8	121.2
Florence, AL MSA	213	131 327	55 334	3 477.1	1 342.5	3 274.0	1 264.1	40.1	103.9	16.9	43.8
Charlottesville, VA MSA	214	131 107	51 932	3 065.8	1 183.7	3 048.6	1 177.1	43.0	111.4	17.0	44.1
Dothan, AL MSA	215	130 964	52 628	2 964.1	1 144.4	2 956.6	1 141.5	44.3	114.7	17.8	46.1
Terre Haute, IN MSA	216	130 812	54 809	1 996.7	770.9	1 970.9	761.0	66.4	171.9	27.8	72.0
Anderson, IN MSA	217	130 669	53 353	1 173.1	452.9	1 171.1	452.2	111.6	289.0	45.6	118.0
Lafayette--West Lafayette, IN MSA	218	130 598	48 134	1 303.1	503.1	1 294.6	499.8	100.9	261.3	37.2	96.3
Altoona, PA MSA	219	130 542	54 349	1 365.3	527.1	1 361.9	525.8	95.9	248.3	39.9	103.4
Bloomington--Normal, IL MSA	220	129 180	49 164	3 072.6	1 186.3	3 065.6	1 183.6	42.1	109.1	16.0	41.5
Bellingham, WA MSA	221	127 780	55 742	6 484.4	2 503.6	5 490.9	2 120.1	23.3	60.3	10.2	26.3
Panama City, FL MSA	222	126 994	65 999	2 676.4	1 033.4	1 978.1	763.7	64.2	166.3	33.4	86.4
Mansfield, OH MSA	223	126 137	50 350	1 295.9	500.4	1 287.3	497.0	98.0	253.8	39.1	101.3
Sioux Falls, SD MSA	224	123 809	49 780	2 107.6	813.7	2 095.8	809.2	59.1	153.0	23.8	61.5
State College, PA MSA	225	123 786	46 195	2 879.9	1 111.9	2 868.7	1 107.6	43.2	111.8	16.1	41.7
Pueblo, CO MSA	226	123 051	50 872	6 210.4	2 397.9	6 187.0	2 388.8	19.9	51.5	8.2	21.3
Yuba City, CA MSA	227	122 643	45 408	3 243.7	1 252.4	3 193.8	1 233.1	38.4	99.5	14.2	36.8
Wichita Falls, TX MSA	228	122 378	51 413	1 639.6	633.0	1 625.7	627.7	75.3	195.0	31.6	81.9
Bryan--College Station, TX MSA	229	121 862	48 799	1 529.0	590.3	1 517.3	585.8	80.3	208.0	32.2	83.3
Hagerstown, MD MSA	230	121 393	47 448	1 211.0	467.6	1 186.6	458.2	102.3	264.9	40.0	103.6
Sharon, PA MSA	231	121 003	48 689	1 768.0	682.6	1 740.1	671.9	69.5	180.1	28.0	72.5
Wilmington, NC MSA	232	120 284	57 076	849.3	327.9	515.3	198.9	233.4	604.7	110.8	287.0
Texarkana, TX--Texarkana, AR MSA	233	120 132	50 406	4 041.3	1 560.4	3 916.1	1 512.0	30.7	79.5	12.9	33.3
Muncie, IN MSA	234	119 659	48 793	1 025.5	395.9	1 018.7	393.3	117.5	304.2	47.9	124.1
Abilene, TX MSA	235	119 655	49 988	2 381.1	919.3	2 371.7	915.7	50.5	130.7	21.1	54.6
Odessa, TX MSA	236	118 934	48 789	2 335.6	901.8	2 333.9	901.1	51.0	132.0	20.9	54.1
Williamsport, PA MSA	237	118 710	49 580	3 221.6	1 243.8	3 198.5	1 234.9	37.1	96.1	15.5	40.1
Glens Falls, NY MSA	238	118 539	55 953	4 604.1	1 777.6	4 416.6	1 705.3	26.8	69.5	12.7	32.8
Decatur, IL MSA	239	117 206	50 049	1 516.2	585.4	1 503.6	580.6	78.0	201.9	33.3	86.2
Santa Fe, NM MSA	240	117 043	49 029	5 232.6	2 020.3	5 228.5	2 018.7	22.4	58.0	9.4	24.3
Anniston, AL MSA	241	116 034	46 753	1 586.0	612.4	1 576.0	608.5	73.6	190.7	29.7	76.8
Wausau, WI MSA	242	115 400	43 774	4 082.5	1 576.2	4 001.7	1 545.1	28.8	74.7	10.9	28.3
Pascagoula, MS MSA	243	115 243	45 542	2 702.3	1 043.4	1 882.0	726.6	61.2	158.6	24.2	62.7
Sioux City, IA--NE MSA	244	115 018	45 557	2 965.1	1 144.8	2 943.8	1 136.6	39.1	101.2	15.5	40.1
Florence, SC MSA	245	114 344	43 209	2 079.9	803.1	2 070.0	799.2	55.2	143.1	20.9	54.1
Billings, MT MSA	246	113 419	48 781	6 861.2	2 649.1	6 825.2	2 635.2	16.6	43.0	7.1	18.5
Fayetteville--Springdale, AR MSA	247	113 409	47 349	2 476.2	956.1	2 461.1	950.2	46.1	119.4	19.2	49.8
Albany, GA MSA	248	112 561	42 910	1 804.5	696.7	1 775.4	685.5	63.4	164.2	24.2	62.6
Columbia, MO MSA	249	112 379	44 695	1 790.2	691.2	1 775.1	685.4	63.3	164.0	25.2	65.2
Lawton, OK MSA	250	111 486	43 589	2 807.3	1 083.9	2 769.8	1 069.4	40.3	104.3	15.7	40.8
Bloomington, IN MSA	251	108 978	41 948	1 065.4	411.3	1 021.4	394.4	106.7	276.3	41.1	106.4
Danville, VA MSA	252	108 711	46 158	2 647.4	1 022.2	2 626.0	1 013.9	41.4	107.2	17.6	45.5
Burlington, NC MSA	253	108 213	45 312	1 126.1	434.8	1 115.5	430.7	97.0	251.2	40.6	105.2
Yuma, AZ MSA	254	106 895	46 541	14 295.1	5 519.3	14 282.4	5 514.4	7.5	19.4	3.3	8.4
Midland, TX MSA	255	106 611	45 181	2 336.3	902.0	2 331.8	900.3	45.7	118.4	19.4	50.2
Rochester, MN MSA	256	106 470	41 603	1 695.2	654.5	1 691.4	653.0	62.9	163.0	24.6	63.7
Sheboygan, WI MSA	257	103 877	40 695	3 292.0	1 271.1	1 330.4	513.7	78.1	202.2	30.6	79.2
Fitchburg--Leominster, MA MSA	258	102 797	41 327	487.0	188.0	468.9	181.0	219.2	567.9	88.1	228.3
Cumberland, MD--WV MSA	259	101 643	43 443	1 965.6	758.9	1 950.6	753.1	52.1	135.0	22.3	57.7
Gadsden, AL MSA	260	99 840	41 787	1 421.4	548.8	1 385.2	534.8	72.1	186.7	30.2	78.1
San Angelo, TX MSA	261	98 458	40 135	3 990.2	1 540.6	3 942.5	1 522.2	25.0	64.7	10.2	26.4
La Crosse, WI MSA	262	97 904	38 239	1 243.1	480.0	1 172.7	452.8	83.5	216.2	32.6	84.5
Kokomo, IN MSA	263	96 946	40 247	1 435.8	554.4	1 433.5	553.5	67.6	175.2	28.1	72.7
Kankakee, IL MSA	264	96 255	37 001	1 765.1	681.5	1 754.7	677.5	54.9	142.1	21.1	54.6
Iowa City, IA MSA	265	96 119	37 210	1 614.6	623.4	1 591.7	614.5	60.4	156.4	23.4	60.6
Elmira, NY MSA	266	95 195	37 290	1 064.0	410.8	1 057.2	408.2	90.0	233.2	35.3	91.4
Sherman--Denison, TX MSA	267	95 021	44 223	2 536.3	979.2	2 418.2	933.7	39.3	101.8	18.3	47.4
Bangor, ME MSA	268	88 745	35 448	988.7	381.7	911.2	351.8	97.4	252.3	38.9	100.8
Lewiston--Auburn, ME MSA	269	88 141	36 993	635.6	245.4	592.5	228.8	148.8	385.2	62.4	161.7
Owensboro, KY MSA	270	87 189	35 041	1 233.6	476.3	1 197.7	462.4	72.8	188.6	29.3	75.8
Dubuque, IA MSA	271	86 403	32 053	1 597.1	616.6	1 575.3	608.2	54.8	142.1	20.3	52.7

TIPSII [UPF] GPH21 CENSUS90 71583900 08/27/93 11:03 AM MACHINE: C DATA:CENSUS90*PH21TIPSDA00. 08/26/93 14:50:22 TAPE: NONE FRAME: 653
TSF:CENSUS90*92. 08/26/93 14:51:46 UTF:CENSUS90*93. 08/26/93 14:51:47 META:CENSUS90*PH21TABLES00. 08/26/93 15:23:55

Table 49. **Rank of Metropolitan Areas by 1990 Population; Population, Housing Units, Area Measurements, and Density: 1990**—Con.

[MA's as defined for the 1990 census. Density is computed using land area. For definitions of terms and meanings of symbols, see text]

Metropolitan Area	Rank	Population	Housing units	Area measurements: Total area: Square kilometers	Area measurements: Total area: Square miles	Area measurements: Land area: Square kilometers	Area measurements: Land area: Square miles	Density: Population per— Square kilometer	Density: Population per— Square mile	Density: Housing units per— Square kilometer	Density: Housing units per— Square mile
Pine Bluff, AR MSA	272	85 487	33 311	2 366.6	913.8	2 291.6	884.8	37.3	96.6	14.5	37.6
Bismarck, ND MSA	273	83 831	33 270	9 359.0	3 613.5	9 219.4	3 559.6	9.1	23.6	3.6	9.3
St. Joseph, MO MSA	274	83 083	35 652	1 073.8	414.6	1 061.3	409.8	78.3	202.7	33.6	87.0
Lawrence, KS MSA	275	81 798	31 782	1 229.0	474.5	1 183.5	457.0	69.1	179.0	26.9	69.5
Rapid City, SD MSA	276	81 343	33 741	7 211.8	2 784.5	7 190.8	2 776.4	11.3	29.3	4.7	12.2
Pittsfield, MA MSA	277	79 250	35 053	607.7	234.6	592.8	228.9	133.7	346.2	59.1	153.1
Jackson, TN MSA	278	77 982	31 809	1 447.0	558.7	1 442.9	557.1	54.0	140.0	22.0	57.1
Great Falls, MT MSA	279	77 691	33 063	7 023.4	2 711.7	6 987.9	2 698.0	11.1	28.8	4.7	12.3
Victoria, TX MSA	280	74 361	29 162	2 302.0	888.8	2 285.9	882.6	32.5	84.3	12.8	33.0
Cheyenne, WY MSA	281	73 142	30 507	6 961.5	2 687.8	6 957.4	2 686.2	10.5	27.2	4.4	11.4
Grand Forks, ND MSA	282	70 683	27 085	3 729.4	1 439.9	3 724.1	1 437.9	19.0	49.2	7.3	18.8
Casper, WY MSA	283	61 226	29 082	13 923.6	5 375.9	13 830.7	5 340.1	4.4	11.5	2.1	5.4
Enid, OK MSA	284	56 735	26 502	2 745.4	1 060.0	2 741.5	1 058.5	20.7	53.6	9.7	25.0

TIPSII [UPF] GPH21 CENSUS90 71583900 08/27/93 11:03 AM MACHINE: C DATA:CENSUS90*PH21TIPSDA00. 08/26/93 14:50:22 TAPE: NONE FRAME: 654
TSF:CENSUS90*92. 08/26/93 14:51:46 UTF:CENSUS90*93. 08/26/93 14:51:47 META:CENSUS90*PH21TABLES00. 08/26/93 15:23:55

TIPSII [UPF] GPH21 CENSUS90 71583900 08/27/93 11:03 AM MACHINE: C DATA:CENSUS90*PH21TIPSDA00. 08/26/93 14:50:22 TAPE: NONE FRAME: 655
TSF:CENSUS90*92. 08/26/93 14:51:46 UTF:CENSUS90*93. 08/26/93 14:51:47 META:CENSUS90*PH21TABLES00. 08/26/93 15:23:55

Table 50. Population, Housing Units, and Land Area for Metropolitan Area by Population Size Class of Metropolitan Area: 1990

[MA's are as defined for the 1990 census. Portions of certain cities may be classified as rural (see "Extended City" in Appendix A). For definitions of terms and meanings of symbols, see text]

Urban and Rural Population Size Class of Metropolitan Area Metropolitan Area		Urban							Rural			
			Inside urbanized area			Outside urbanized area						
	Total	Total	Total	In central place	Urban fringe	Total	Place of 10,000 or more	Place of 2,500 to 9,999	Total	In place of 1,000 to 2,499	In place of less than 1,000	Other rural
POPULATION												
United States	248 709 873	187 053 487	158 258 878	78 847 406	79 411 472	28 794 609	13 825 022	14 969 587	61 656 386	7 050 858	3 801 051	50 804 477
Inside metropolitan area	192 725 741	166 201 536	156 738 619	78 025 657	78 712 962	9 462 917	3 951 677	5 511 240	26 524 205	2 443 646	811 960	23 268 599
In central city	77 843 533	77 761 608	76 983 485	76 983 485	–	778 123	778 123	–	81 925	–	–	81 925
Not in central city	114 882 208	88 439 928	79 755 134	1 042 172	78 712 962	8 684 794	3 173 554	5 511 240	26 442 280	2 443 646	811 960	23 186 674
1,000,000 or more	124 775 608	114 263 099	110 049 703	49 003 333	61 046 370	4 213 396	1 834 203	2 379 193	10 512 509	932 432	244 188	9 335 889
In central city	48 263 927	48 235 868	48 060 938	48 060 938	–	174 930	174 930	–	28 059	–	–	28 059
Not in central city	76 511 681	66 027 231	61 988 765	942 395	61 046 370	4 038 466	1 659 273	2 379 193	10 484 450	932 432	244 188	9 307 830
5,000,000 or more	52 837 069	50 380 719	49 259 126	23 020 022	26 239 104	1 121 593	468 643	652 950	2 456 350	256 207	36 859	2 163 284
In central city	22 256 704	22 256 320	22 194 194	22 194 194	–	62 126	62 126	–	384	–	–	384
Not in central city	30 580 365	28 124 399	27 064 932	825 828	26 239 104	1 059 467	406 517	652 950	2 455 966	256 207	36 859	2 162 900
Chicago--Gary--Lake County, IL--IN--WI CMSA	8 065 633	7 740 339	7 558 229	3 620 077	3 938 152	182 110	63 091	119 019	325 294	39 528	13 961	271 805
In central city	3 562 954	3 562 954	3 562 954	3 562 954	–	–	–	–	–	–	–	–
Not in central city	4 502 679	4 177 385	3 995 275	57 123	3 938 152	182 110	63 091	119 019	325 294	39 528	13 961	271 805
Los Angeles--Anaheim--Riverside, CA CMSA	14 531 529	14 158 360	13 798 025	6 005 618	7 792 407	360 335	218 298	142 037	373 169	24 664	966	347 539
In central city	5 497 577	5 497 535	5 497 535	5 497 535	–	–	–	–	42	–	–	42
Not in central city	9 033 952	8 660 825	8 300 490	508 083	7 792 407	360 335	218 298	142 037	373 127	24 664	966	347 497
New York--Northern New Jersey--Long Island, NY--NJ--CT CMSA	18 087 251	17 222 662	16 944 440	8 711 288	8 233 152	278 222	49 590	228 632	864 589	111 160	13 034	740 395
In central city	8 684 834	8 684 834	8 684 834	8 684 834	–	–	–	–	–	–	–	–
Not in central city	9 402 417	8 537 828	8 259 606	26 454	8 233 152	278 222	49 590	228 632	864 589	111 160	13 034	740 395
Philadelphia--Wilmington--Trenton, PA--NJ--DE--MD CMSA	5 899 345	5 250 957	5 105 620	1 966 625	3 138 995	145 337	52 592	92 745	648 388	49 858	8 898	589 632
In central city	1 963 736	1 963 736	1 944 794	1 944 794	–	18 942	18 942	–	–	–	–	–
Not in central city	3 935 609	3 287 221	3 160 826	21 831	3 138 995	126 395	33 650	92 745	648 388	49 858	8 898	589 632
San Francisco--Oakland--San Jose, CA CMSA	6 253 311	6 008 401	5 852 812	2 716 414	3 136 398	155 589	85 072	70 517	244 910	30 997	–	213 913
In central city	2 547 603	2 547 261	2 504 077	2 504 077	–	43 184	43 184	–	342	–	–	342
Not in central city	3 705 708	3 461 140	3 348 735	212 337	3 136 398	112 405	41 888	70 517	244 568	30 997	–	213 571
2,500,000 to 4,999,999	31 701 991	28 514 827	27 272 597	10 390 976	16 881 621	1 242 230	591 028	651 202	3 187 164	228 859	77 955	2 880 350
In central city	10 347 206	10 345 477	10 345 477	10 345 477	–	–	–	–	1 729	–	–	1 729
Not in central city	21 354 785	18 169 350	16 927 120	45 499	16 881 621	1 242 230	591 028	651 202	3 185 435	228 859	77 955	2 878 621
Atlanta, GA MSA	2 833 511	2 293 592	2 156 038	438 146	1 717 892	137 554	62 889	74 665	539 919	21 376	10 035	508 508
In central city	438 146	438 146	438 146	438 146	–	–	–	–	–	–	–	–
Not in central city	2 395 365	1 855 446	1 717 892	–	1 717 892	137 554	62 889	74 665	539 919	21 376	10 035	508 508
Boston--Lawrence--Salem, MA--NH CMSA	4 171 643	3 633 283	3 471 611	1 338 523	2 133 088	161 672	82 325	79 347	538 360	35 363	–	502 997
In central city	1 338 523	1 338 523	1 338 523	1 338 523	–	–	–	–	–	–	–	–
Not in central city	2 833 120	2 294 760	2 133 088	–	2 133 088	161 672	82 325	79 347	538 360	35 363	–	502 997
Cleveland--Akron--Lorain, OH CMSA	2 759 823	2 485 524	2 407 503	913 084	1 494 419	78 021	19 231	58 790	274 299	20 114	7 304	246 881
In central city	913 084	913 084	913 084	913 084	–	–	–	–	–	–	–	–
Not in central city	1 846 739	1 572 440	1 494 419	–	1 494 419	78 021	19 231	58 790	274 299	20 114	7 304	246 881
Dallas--Fort Worth, TX CMSA	3 885 415	3 598 499	3 344 137	1 982 616	1 361 521	254 362	172 278	82 084	286 916	52 297	24 880	209 739
In central city	1 937 524	1 937 117	1 937 117	1 937 117	–	–	–	–	407	–	–	407
Not in central city	1 947 891	1 661 382	1 407 020	45 499	1 361 521	254 362	172 278	82 084	286 509	52 297	24 880	209 332
Detroit--Ann Arbor, MI CMSA	4 665 236	4 126 734	4 001 181	1 331 712	2 669 469	125 553	22 902	102 651	538 502	30 157	4 686	503 659
In central city	1 331 712	1 331 712	1 331 712	1 331 712	–	–	–	–	–	–	–	–
Not in central city	3 333 524	2 795 022	2 669 469	–	2 669 469	125 553	22 902	102 651	538 502	30 157	4 686	503 659
Houston--Galveston--Brazoria, TX CMSA	3 711 043	3 326 940	3 085 601	1 790 249	1 295 352	241 339	147 523	93 816	384 103	24 918	18 916	340 269
In central city	1 791 571	1 790 249	1 790 249	1 790 249	–	–	–	–	1 322	–	–	1 322
Not in central city	1 919 472	1 536 691	1 295 352	–	1 295 352	241 339	147 523	93 816	382 781	24 918	18 916	338 947
Miami--Fort Lauderdale, FL CMSA	3 192 582	3 156 352	3 152 794	982 676	2 170 118	3 558	–	3 558	36 230	–	13	36 217
In central city	982 676	982 676	982 676	982 676	–	–	–	–	–	–	–	–
Not in central city	2 209 906	2 173 676	2 170 118	–	2 170 118	3 558	–	3 558	36 230	–	13	36 217
Seattle--Tacoma, WA CMSA	2 559 164	2 302 434	2 241 296	795 986	1 445 310	61 138	12 453	48 685	256 730	26 070	5 216	225 444
In central city	795 986	795 986	795 986	795 986	–	–	–	–	–	–	–	–
Not in central city	1 763 178	1 506 448	1 445 310	–	1 445 310	61 138	12 453	48 685	256 730	26 070	5 216	225 444
Washington, DC--MD--VA MSA	3 923 574	3 591 469	3 412 436	817 984	2 594 452	179 033	71 427	107 606	332 105	18 564	6 905	306 636
In central city	817 984	817 984	817 984	817 984	–	–	–	–	–	–	–	–
Not in central city	3 105 590	2 773 485	2 594 452	–	2 594 452	179 033	71 427	107 606	332 105	18 564	6 905	306 636
1,000,000 to 2,499,999	40 236 548	35 367 553	33 517 980	15 592 335	17 925 645	1 849 573	774 532	1 075 041	4 868 995	447 366	129 374	4 292 255
In central city	15 660 017	15 634 071	15 521 267	15 521 267	–	112 804	112 804	–	25 946	–	–	25 946
Not in central city	24 576 531	19 733 482	17 996 713	71 068	17 925 645	1 736 769	661 728	1 075 041	4 843 049	447 366	129 374	4 266 309
Baltimore, MD MSA	2 382 172	2 076 537	1 990 684	769 201	1 221 483	85 853	26 155	59 698	305 635	24 146	3 417	278 072
In central city	769 201	769 201	769 201	769 201	–	–	–	–	–	–	–	–
Not in central city	1 612 971	1 307 336	1 221 483	–	1 221 483	85 853	26 155	59 698	305 635	24 146	3 417	278 072
Buffalo--Niagara Falls, NY CMSA	1 189 288	1 016 518	954 332	389 963	564 369	62 186	24 426	37 760	172 770	23 833	996	147 941
In central city	389 963	389 963	389 963	389 963	–	–	–	–	–	–	–	–
Not in central city	799 325	626 555	564 369	–	564 369	62 186	24 426	37 760	172 770	23 833	996	147 941
Charlotte--Gastonia--Rock Hill, NC--SC MSA	1 162 093	798 670	706 168	522 005	184 163	92 502	39 214	53 288	363 423	16 516	2 748	344 159

TIPSII [UPF] GPH21 CENSUS90 71583900 08/27/93 11:03 AM MACHINE: C DATA:CENSUS90*PH211PSDA00. 08/26/93 14:50:22 TAPE: NONE FRAME: 656
TSF:CENSUS90*92. 08/26/93 14:51:46 UTF:CENSUS90*93. 08/26/93 14:51:47 META:CENSUS90*PH211TABLES00. 08/26/93 15:23:55

Table 50. Population, Housing Units, and Land Area for Metropolitan Area by Population Size Class of Metropolitan Area: 1990—Con.

[MA's are as defined for the 1990 census. Portions of certain cities may be classified as rural (see "Extended City" in Appendix A). For definitions of terms and meanings of symbols, see text]

Urban and Rural Population Size Class of Metropolitan Area Metropolitan Area	Total	Urban							Rural			
			Inside urbanized area			Outside urbanized area						
		Total	Total	In central place	Urban fringe	Total	Place of 10,000 or more	Place of 2,500 to 9,999	Total	In place of 1,000 to 2,499	In place of less than 1,000	Other rural
POPULATION—Con.												
Inside metropolitan area—Con.												
1,000,000 or more—Con.												
1,000,000 to 2,499,999—Con.												
In central city	522 005	522 005	522 005	522 005	–	–	–	–	–	–	–	–
Not in central city	640 088	276 665	184 163	–	184 163	92 502	39 214	53 288	363 423	16 516	2 748	344 159
Cincinnati--Hamilton, OH--KY--IN CMSA	1 744 124	1 484 468	1 428 838	471 430	957 408	55 630	29 390	26 240	259 656	26 379	6 372	226 905
In central city	471 430	471 430	471 430	471 430	–	–	–	–	–	–	–	–
Not in central city	1 272 694	1 013 038	957 408	–	957 408	55 630	29 390	26 240	259 656	26 379	6 372	226 905
Columbus, OH MSA	1 377 419	1 115 147	999 300	677 299	322 001	115 847	66 203	49 644	262 272	28 899	14 386	218 987
In central city	711 806	711 806	677 299	677 299	–	34 507	34 507	–	–	–	–	–
Not in central city	665 613	403 341	322 001	–	322 001	81 340	31 696	49 644	262 272	28 899	14 386	218 987
Denver--Boulder, CO CMSA	1 848 319	1 741 936	1 669 351	602 439	1 066 912	72 585	41 095	31 490	106 383	5 162	1 838	99 383
In central city	602 477	602 439	602 439	602 439	–	–	–	–	38	–	–	38
Not in central city	1 245 842	1 139 497	1 066 912	–	1 066 912	72 585	41 095	31 490	106 345	5 162	1 838	99 345
Hartford--New Britain--Middletown, CT CMSA	1 085 837	871 968	845 393	318 632	526 761	26 575	–	26 575	213 869	21 567	–	192 302
In central city	318 632	318 632	318 632	318 632	–	–	–	–	–	–	–	–
Not in central city	767 205	553 336	526 761	–	526 761	26 575	–	26 575	213 869	21 567	–	192 302
Indianapolis, IN MSA	1 249 822	1 034 088	914 761	731 327	183 434	119 327	91 724	27 603	215 734	10 722	11 996	193 016
In central city	731 327	731 327	731 327	731 327	–	–	–	–	–	–	–	–
Not in central city	518 495	302 761	183 434	–	183 434	119 327	91 724	27 603	215 734	10 722	11 996	193 016
Kansas City, MO--KS MSA	1 566 280	1 397 563	1 275 317	646 847	628 470	122 246	48 849	73 397	168 717	27 528	17 260	123 929
In central city	686 760	685 342	646 847	646 847	–	38 495	38 495	–	1 418	–	–	1 418
Not in central city	879 520	712 221	628 470	–	628 470	83 751	10 354	73 397	167 299	27 528	17 260	122 511
Milwaukee--Racine, WI CMSA	1 607 183	1 439 765	1 348 081	769 344	578 737	91 684	34 909	56 775	167 418	22 344	4 700	140 374
In central city	769 344	769 344	769 344	769 344	–	–	–	–	–	–	–	–
Not in central city	837 839	670 421	578 737	–	578 737	91 684	34 909	56 775	167 418	22 344	4 700	140 374
Minneapolis--St. Paul, MN--WI MSA	2 464 124	2 216 743	2 079 676	726 953	1 352 723	137 067	53 055	84 012	247 381	43 761	14 723	188 897
In central city	726 953	726 953	726 953	726 953	–	–	–	–	–	–	–	–
Not in central city	1 737 171	1 489 790	1 352 723	–	1 352 723	137 067	53 055	84 012	247 381	43 761	14 723	188 897
New Orleans, LA MSA	1 238 816	1 154 149	1 085 798	520 815	564 983	68 351	24 194	44 157	84 667	8 394	1 557	74 716
In central city	521 062	520 815	520 815	520 815	–	–	–	–	247	–	–	247
Not in central city	717 754	633 334	564 983	–	564 983	68 351	24 194	44 157	84 420	8 394	1 557	74 469
Norfolk--Virginia Beach--Newport News, VA MSA	1 396 107	1 323 098	1 323 098	1 097 846	225 252	–	–	–	73 009	2 118	–	70 891
In central city	1 114 184	1 097 846	1 097 846	1 097 846	–	–	–	–	16 338	–	–	16 338
Not in central city	281 923	225 252	225 252	–	225 252	–	–	–	56 671	2 118	–	54 553
Orlando, FL MSA	1 072 748	968 326	942 545	194 743	747 802	25 781	12 453	13 328	104 422	3 217	700	100 505
In central city	164 693	164 693	164 693	164 693	–	–	–	–	–	–	–	–
Not in central city	908 055	803 633	777 852	30 050	747 802	25 781	12 453	13 328	104 422	3 217	700	100 505
Phoenix, AZ MSA	2 122 101	2 045 271	1 987 472	1 536 559	450 913	57 799	25 333	32 466	76 830	4 529	–	72 301
In central city	1 543 428	1 536 559	1 536 559	1 536 559	–	–	–	–	6 869	–	–	6 869
Not in central city	578 673	508 712	450 913	–	450 913	57 799	25 333	32 466	69 961	4 529	–	65 432
Pittsburgh--Beaver Valley, PA CMSA	2 242 798	1 813 716	1 733 653	405 796	1 327 857	80 063	12 034	68 029	429 082	41 539	14 712	372 831
In central city	395 895	395 895	395 895	395 895	–	–	–	–	–	–	–	–
Not in central city	1 846 903	1 417 821	1 337 758	9 901	1 327 857	80 063	12 034	68 029	429 082	41 539	14 712	372 831
Portland--Vancouver, OR--WA CMSA	1 477 895	1 251 810	1 172 158	483 699	688 459	79 652	30 980	48 672	226 085	15 270	4 134	206 681
In central city	483 699	483 699	483 699	483 699	–	–	–	–	–	–	–	–
Not in central city	994 196	768 111	688 459	–	688 459	79 652	30 980	48 672	226 085	15 270	4 134	206 681
Providence--Pawtucket--Fall River, RI--MA CMSA	1 141 510	994 663	972 293	408 095	564 198	22 370	–	22 370	146 847	1 654	–	145 193
In central city	408 335	408 095	408 095	408 095	–	–	–	–	240	–	–	240
Not in central city	733 175	586 568	564 198	–	564 198	22 370	–	22 370	146 607	1 654	–	144 953
Rochester, NY MSA	1 002 410	707 016	619 653	231 636	388 017	87 363	24 868	62 495	295 394	34 309	3 456	257 629
In central city	231 636	231 636	231 636	231 636	–	–	–	–	–	–	–	–
Not in central city	770 774	475 380	388 017	–	388 017	87 363	24 868	62 495	295 394	34 309	3 456	257 629
Sacramento, CA MSA	1 481 102	1 302 009	1 149 716	460 259	689 457	152 293	94 178	58 115	179 093	12 823	833	165 437
In central city	500 061	500 061	460 259	460 259	–	39 802	39 802	–	–	–	–	–
Not in central city	981 041	801 948	689 457	–	689 457	112 491	54 376	58 115	179 093	12 823	833	165 437
St. Louis, MO--IL MSA	2 444 099	2 150 014	2 032 762	600 736	1 432 026	117 252	13 491	103 761	294 085	28 162	20 775	245 148
In central city	600 736	600 736	600 736	600 736	–	–	–	–	–	–	–	–
Not in central city	1 843 363	1 549 278	1 432 026	–	1 432 026	117 252	13 491	103 761	294 085	28 162	20 775	245 148
Salt Lake City--Ogden, UT MSA	1 072 227	1 054 784	1 048 594	223 636	824 958	6 190	–	6 190	17 443	–	958	16 485
In central city	223 845	223 636	223 636	223 636	–	–	–	–	209	–	–	209
Not in central city	848 382	831 148	824 958	–	824 958	6 190	–	6 190	17 234	–	958	16 276
San Antonio, TX MSA	1 302 099	1 187 894	1 129 154	935 933	193 221	58 740	46 187	12 553	114 205	13 990	3 037	97 178
In central city	935 933	935 933	935 933	935 933	–	–	–	–	–	–	–	–
Not in central city	366 166	251 961	193 221	–	193 221	58 740	46 187	12 553	114 205	13 990	3 037	97 178
San Diego, CA MSA	2 498 016	2 378 026	2 348 417	1 218 597	1 129 820	29 609	13 040	16 569	119 990	17 174	–	102 816
In central city	1 219 184	1 218 597	1 218 597	1 218 597	–	–	–	–	587	–	–	587
Not in central city	1 278 832	1 159 429	1 129 820	–	1 129 820	29 609	13 040	16 569	119 403	17 174	–	102 229
Tampa--St. Petersburg--Clearwater, FL MSA	2 067 959	1 843 374	1 760 766	648 545	1 112 221	82 608	22 754	59 854	224 585	13 330	776	210 479

TIPSII [UPF] GPH21 CENSUS90 71583900 08/27/93 11:03 AM MACHINE: C DATA:CENSUS90*PH21TIPSDA00. 08/26/93 14:50:22 TAPE: NONE FRAME: 657
TSF:CENSUS90*92. 08/26/93 14:51:46 UTF:CENSUS90*93. 08/26/93 14:51:47 META:CENSUS90*PH21TABLES00. 08/26/93 15:23:55

Table 50. Population, Housing Units, and Land Area for Metropolitan Area by Population Size Class of Metropolitan Area: 1990—Con.

[MA's are as defined for the 1990 census. Portions of certain cities may be classified as rural (see "Extended City" in Appendix A). For definitions of terms and meanings of symbols, see text]

Urban and Rural Population Size Class of Metropolitan Area Metropolitan Area	Total	Urban: Total	Urban: Inside urbanized area: Total	Urban: Inside urbanized area: In central place	Urban: Inside urbanized area: Urban fringe	Urban: Outside urbanized area: Total	Urban: Outside urbanized area: Place of 10,000 or more	Urban: Outside urbanized area: Place of 2,500 to 9,999	Rural: Total	Rural: In place of 1,000 to 2,499	Rural: In place of less than 1,000	Rural: Other rural
POPULATION—Con.												
Inside metropolitan area—Con.												
1,000,000 or more—Con.												
1,000,000 to 2,499,999—Con.												
In central city	617 428	617 428	617 428	617 428	–	–	–	–	–	–	–	–
Not in central city	1 450 531	1 225 946	1 143 338	31 117	1 112 221	82 608	22 754	59 854	224 585	13 330	776	210 479
Less than 1,000,000	67 950 133	51 938 437	46 688 916	29 022 324	17 666 592	5 249 521	2 117 474	3 132 047	16 011 696	1 511 214	567 772	13 932 710
In central city	29 579 606	29 525 740	28 922 547	28 922 547	–	603 193	603 193	–	53 866	–	–	53 866
Not in central city	38 370 527	22 412 697	17 766 369	99 777	17 666 592	4 646 328	1 514 281	3 132 047	15 957 830	1 511 214	567 772	13 878 844
500,000 to 999,999	24 905 921	19 949 334	18 003 128	10 255 800	7 747 328	1 946 206	948 300	997 906	4 956 587	427 093	141 043	4 388 451
In central city	10 438 257	10 409 941	10 218 982	10 218 982	–	190 959	190 959	–	28 316	–	–	28 316
Not in central city	14 467 664	9 539 393	7 784 146	36 818	7 747 328	1 755 247	757 341	997 906	4 928 271	427 093	141 043	4 360 135
Albany--Schenectady--Troy, NY MSA	874 304	594 390	518 177	220 917	297 260	76 213	45 526	30 687	279 914	30 653	6 691	242 570
In central city	220 917	220 917	220 917	220 917	–	–	–	–	–	–	–	–
Not in central city	653 387	373 473	297 260	–	297 260	76 213	45 526	30 687	279 914	30 653	6 691	242 570
Allentown--Bethlehem--Easton, PA--NJ MSA	686 688	488 748	410 436	202 794	207 642	78 312	–	78 312	197 940	18 820	5 447	173 673
In central city	202 794	202 794	202 794	202 794	–	–	–	–	–	–	–	–
Not in central city	483 894	285 954	207 642	–	207 642	78 312	–	78 312	197 940	18 820	5 447	173 673
Austin, TX MSA	781 572	661 107	562 008	465 622	96 386	99 099	85 980	13 119	120 465	15 187	5 472	99 806
In central city	465 622	465 622	465 622	465 622	–	–	–	–	–	–	–	–
Not in central city	315 950	195 485	96 386	–	96 386	99 099	85 980	13 119	120 465	15 187	5 472	99 806
Bakersfield, CA MSA	543 477	454 963	302 605	174 101	128 504	152 358	74 416	77 942	88 514	24 393	–	64 121
In central city	174 820	174 101	174 101	174 101	–	–	–	–	719	–	–	719
Not in central city	368 657	280 862	128 504	–	128 504	152 358	74 416	77 942	87 795	24 393	–	63 402
Baton Rouge, LA MSA	528 264	384 622	365 943	219 531	146 412	18 679	–	18 679	143 642	4 165	4 079	135 398
In central city	219 531	219 531	219 531	219 531	–	–	–	–	–	–	–	–
Not in central city	308 733	165 091	146 412	–	146 412	18 679	–	18 679	143 642	4 165	4 079	135 398
Birmingham, AL MSA	907 810	679 158	622 074	297 740	324 334	57 084	13 553	43 531	228 652	25 931	11 658	191 063
In central city	299 465	297 740	297 740	297 740	–	–	–	–	1 725	–	–	1 725
Not in central city	608 345	381 418	324 334	–	324 334	57 084	13 553	43 531	226 927	25 931	11 658	189 338
Charleston, SC MSA	506 875	399 563	393 956	80 414	313 542	5 607	–	5 607	107 312	9 658	4 121	93 533
In central city	80 414	80 414	80 414	80 414	–	–	–	–	–	–	–	–
Not in central city	426 461	319 149	313 542	–	313 542	5 607	–	5 607	107 312	9 658	4 121	93 533
Dayton--Springfield, OH MSA	951 270	816 131	703 090	252 531	450 559	113 041	64 754	48 287	135 139	9 409	7 403	118 327
In central city	252 531	252 531	252 531	252 531	–	–	–	–	–	–	–	–
Not in central city	698 739	563 600	450 559	–	450 559	113 041	64 754	48 287	135 139	9 409	7 403	118 327
El Paso, TX MSA	591 610	576 743	562 838	515 187	47 651	13 905	–	13 905	14 867	5 965	605	8 297
In central city	515 342	515 187	515 187	515 187	–	–	–	–	155	–	–	155
Not in central city	76 268	61 556	47 651	–	47 651	13 905	–	13 905	14 712	5 965	605	8 142
Fresno, CA MSA	667 490	554 406	453 388	354 202	99 186	101 018	47 387	53 631	113 084	14 363	–	98 721
In central city	354 202	354 202	354 202	354 202	–	–	–	–	–	–	–	–
Not in central city	313 288	200 204	99 186	–	99 186	101 018	47 387	53 631	113 084	14 363	–	98 721
Grand Rapids, MI MSA	688 399	534 082	492 003	214 212	277 791	42 079	11 951	30 128	154 317	–	2 429	151 888
In central city	214 212	214 212	214 212	214 212	–	–	–	–	–	–	–	–
Not in central city	474 187	319 870	277 791	–	277 791	42 079	11 951	30 128	154 317	–	2 429	151 888
Greensboro--Winston-Salem--High Point, NC MSA	942 091	556 371	490 360	396 502	93 858	66 011	43 779	22 232	385 720	15 738	3 618	366 364
In central city	396 502	396 502	396 502	396 502	–	–	–	–	–	–	–	–
Not in central city	545 589	159 869	93 858	–	93 858	66 011	43 779	22 232	385 720	15 738	3 618	366 364
Greenville--Spartanburg, SC MSA	640 861	400 155	352 974	101 749	251 225	47 181	26 259	20 922	240 706	24 448	2 864	213 394
In central city	101 749	101 749	101 749	101 749	–	–	–	–	–	–	–	–
Not in central city	539 112	298 406	251 225	–	251 225	47 181	26 259	20 922	240 706	24 448	2 864	213 394
Harrisburg--Lebanon--Carlisle, PA MSA	587 986	353 358	284 879	52 376	232 503	68 479	43 219	25 260	234 628	31 560	6 884	196 184
In central city	95 595	95 595	52 376	52 376	–	43 219	43 219	–	–	–	–	–
Not in central city	492 391	257 763	232 503	–	232 503	25 260	–	25 260	234 628	31 560	6 884	196 184
Honolulu, HI MSA	836 231	806 429	747 109	402 090	345 019	59 320	–	59 320	29 802	10 649	1 755	17 398
In central city	365 272	365 272	365 272	365 272	–	–	–	–	–	–	–	–
Not in central city	470 959	441 157	381 837	36 818	345 019	59 320	–	59 320	29 802	10 649	1 755	17 398
Jacksonville, FL MSA	906 727	802 119	738 413	627 128	111 285	63 706	11 692	52 014	104 608	8 086	2 150	94 372
In central city	635 230	627 128	627 128	627 128	–	–	–	–	8 102	–	–	8 102
Not in central city	271 497	174 991	111 285	–	111 285	63 706	11 692	52 014	96 506	8 086	2 150	86 270
Knoxville, TN MSA	604 816	366 356	304 198	165 121	139 077	62 158	24 641	37 517	238 460	12 540	3 532	222 388
In central city	189 864	189 762	165 121	165 121	–	24 641	24 641	–	102	–	–	102
Not in central city	414 952	176 594	139 077	–	139 077	37 517	–	37 517	238 358	12 540	3 532	222 286
Las Vegas, NV MSA	741 459	724 338	697 348	258 054	439 294	26 990	12 343	14 647	17 121	3 035	–	14 086
In central city	258 295	258 054	258 054	258 054	–	–	–	–	241	–	–	241
Not in central city	483 164	466 284	439 294	–	439 294	26 990	12 343	14 647	16 880	3 035	–	13 845
Little Rock--North Little Rock, AR MSA	513 117	385 349	305 353	266 637	38 716	79 996	44 658	35 338	127 768	10 604	3 074	114 090
In central city	266 637	266 637	266 637	266 637	–	–	–	–	–	–	–	–
Not in central city	246 480	118 712	38 716	–	38 716	79 996	44 658	35 338	127 768	10 604	3 074	114 090
Louisville, KY--IN MSA	952 662	783 628	754 956	305 385	449 571	28 672	–	28 672	169 034	13 751	7 659	147 624
In central city	305 385	305 385	305 385	305 385	–	–	–	–	–	–	–	–

TIPSII [UPF] GPH21 CENSUS90 71583900 08/27/93 11:03 AM MACHINE: C DATA:CENSUS90*PH211PSDA00. 08/26/93 14:50:22 TAPE: NONE FRAME: 658
TSF:CENSUS90*92. 08/26/93 14:51:46 UTF:CENSUS90*93. 08/26/93 14:51:47 META:CENSUS90*PH211TABLES00. 08/26/93 15:23:55

Table 50. Population, Housing Units, and Land Area for Metropolitan Area by Population Size Class of Metropolitan Area: 1990—Con.

[MA's are as defined for the 1990 census. Portions of certain cities may be classified as rural (see "Extended City" in Appendix A). For definitions of terms and meanings of symbols, see text]

Urban and Rural Population Size Class of Metropolitan Area Metropolitan Area	Total	Urban							Rural			
			Inside urbanized area			Outside urbanized area						
		Total	Total	In central place	Urban fringe	Total	Place of 10,000 or more	Place of 2,500 to 9,999	Total	In place of 1,000 to 2,499	In place of less than 1,000	Other rural
POPULATION—Con.												
Inside metropolitan area—Con.												
Less than 1,000,000—Con.												
500,000 to 999,999—Con.												
Not in central city	647 277	478 243	449 571	–	449 571	28 672	–	28 672	169 034	13 751	7 659	147 624
Memphis, TN--AR--MS MSA	981 747	875 058	825 193	638 596	186 597	49 865	32 293	17 572	106 689	7 142	5 767	93 780
In central city	638 596	638 596	638 596	638 596	–	–	–	–	–	–	–	–
Not in central city	343 151	236 462	186 597	–	186 597	49 865	32 293	17 572	106 689	7 142	5 767	93 780
Nashville, TN MSA	985 026	733 588	573 294	483 427	89 867	160 294	123 642	36 652	251 438	17 364	3 392	230 682
In central city	533 296	528 349	483 427	483 427	–	44 922	44 922	–	4 947	–	–	4 947
Not in central city	451 730	205 239	89 867	–	89 867	115 372	78 720	36 652	246 491	17 364	3 392	225 735
New Haven--Meriden, CT MSA	530 180	458 039	452 012	189 953	262 059	6 027	–	6 027	72 141	2 139	–	70 002
In central city	189 953	189 953	189 953	189 953	–	–	–	–	–	–	–	–
Not in central city	340 227	268 086	262 059	–	262 059	6 027	–	6 027	72 141	2 139	–	70 002
Oklahoma City, OK MSA	958 839	857 005	784 425	513 328	271 097	72 580	50 580	22 000	101 834	15 618	6 711	79 505
In central city	550 807	538 599	513 328	513 328	–	25 271	25 271	–	12 208	–	–	12 208
Not in central city	408 032	318 406	271 097	–	271 097	47 309	25 309	22 000	89 626	15 618	6 711	67 297
Omaha, NE--IA MSA	618 262	553 715	544 292	390 110	154 182	9 423	–	9 423	64 547	11 019	7 823	45 705
In central city	390 110	390 110	390 110	390 110	–	–	–	–	–	–	–	–
Not in central city	228 152	163 605	154 182	–	154 182	9 423	–	9 423	64 547	11 019	7 823	45 705
Raleigh--Durham, NC MSA	735 480	535 469	511 843	383 281	128 562	23 626	–	23 626	200 011	5 611	2 383	192 017
In central city	383 281	383 281	383 281	383 281	–	–	–	–	–	–	–	–
Not in central city	352 199	152 188	128 562	–	128 562	23 626	–	23 626	200 011	5 611	2 383	192 017
Richmond--Petersburg, VA MSA	865 640	699 370	693 506	241 442	452 064	5 864	–	5 864	166 270	–	386	165 884
In central city	241 442	241 442	241 442	241 442	–	–	–	–	–	–	–	–
Not in central city	624 198	457 928	452 064	–	452 064	5 864	–	5 864	166 270	–	386	165 884
Scranton--Wilkes-Barre, PA MSA	734 175	463 279	388 225	129 328	258 897	75 054	48 145	26 909	270 896	32 098	8 577	230 221
In central city	154 058	154 058	129 328	129 328	–	24 730	24 730	–	–	–	–	–
Not in central city	580 117	309 221	258 897	–	258 897	50 324	23 415	26 909	270 896	32 098	8 577	230 221
Springfield, MA MSA	529 519	474 357	463 930	268 348	195 582	10 427	–	10 427	55 162	7 759	–	47 403
In central city	268 348	268 348	268 348	268 348	–	–	–	–	–	–	–	–
Not in central city	261 171	206 009	195 582	–	195 582	10 427	–	10 427	55 162	7 759	–	47 403
Syracuse, NY MSA	659 864	458 402	388 918	163 860	225 058	69 484	42 345	27 139	201 462	13 421	7 178	180 863
In central city	163 860	163 860	163 860	163 860	–	–	–	–	–	–	–	–
Not in central city	496 004	294 542	225 058	–	225 058	69 484	42 345	27 139	201 462	13 421	7 178	180 863
Toledo, OH MSA	614 128	525 765	470 193	332 943	137 250	55 572	29 220	26 352	88 363	5 336	8 753	74 274
In central city	361 119	361 119	332 943	332 943	–	28 176	28 176	–	–	–	–	–
Not in central city	253 009	164 646	137 250	–	137 250	27 396	1 044	26 352	88 363	5 336	8 753	74 274
Tucson, AZ MSA	666 880	616 367	579 235	405 291	173 944	37 132	13 231	23 901	50 513	4 362	834	45 317
In central city	405 390	405 291	405 291	405 291	–	–	–	–	99	–	–	99
Not in central city	261 490	211 076	173 944	–	173 944	37 132	13 231	23 901	50 414	4 362	834	45 218
Tulsa, OK MSA	708 954	559 061	474 668	367 302	107 366	84 393	42 509	41 884	149 893	14 653	9 798	125 442
In central city	367 302	367 302	367 302	367 302	–	–	–	–	–	–	–	–
Not in central city	341 652	191 759	107 366	–	107 366	84 393	42 509	41 884	149 893	14 653	9 798	125 442
West Palm Beach--Boca Raton--Delray Beach, FL MSA	863 518	817 843	791 286	176 298	614 988	26 557	16 177	10 380	45 675	1 616	–	44 059
In central city	176 316	176 298	176 298	176 298	–	–	–	–	18	–	–	18
Not in central city	687 202	641 545	614 988	–	614 988	26 557	16 177	10 380	45 657	1 616	–	44 041
250,000 to 499,999	21 528 297	16 531 270	14 732 775	8 667 242	6 065 533	1 798 495	684 930	1 113 565	4 997 027	473 871	142 739	4 380 417
In central city	8 783 875	8 770 845	8 604 478	8 604 478	–	166 367	166 367	–	13 030	–	–	13 030
Not in central city	12 744 422	7 760 425	6 128 297	62 764	6 065 533	1 632 128	518 563	1 113 565	4 983 997	473 871	142 739	4 367 387
Albuquerque, NM MSA	480 577	459 759	459 759	384 736	75 023	–	–	–	20 818	1 355	340	19 123
In central city	384 736	384 736	384 736	384 736	–	–	–	–	–	–	–	–
Not in central city	95 841	75 023	75 023	–	75 023	–	–	–	20 818	1 355	340	19 123
Appleton--Oshkosh--Neenah, WI MSA	315 121	236 606	219 853	143 920	75 933	16 753	–	16 753	78 515	6 451	3 646	68 418
In central city	143 920	143 920	143 920	143 920	–	–	–	–	–	–	–	–
Not in central city	171 201	92 686	75 933	–	75 933	16 753	–	16 753	78 515	6 451	3 646	68 418
Atlantic City, NJ MSA	319 416	233 434	174 897	37 986	136 911	58 537	12 208	46 329	85 982	17 193	2 105	66 684
In central city	37 986	37 986	37 986	37 986	–	–	–	–	–	–	–	–
Not in central city	281 430	195 448	136 911	–	136 911	58 537	12 208	46 329	85 982	17 193	2 105	66 684
Augusta, GA--SC MSA	396 809	295 908	286 531	44 639	241 892	9 377	–	9 377	100 901	6 346	2 576	91 979
In central city	44 639	44 639	44 639	44 639	–	–	–	–	–	–	–	–
Not in central city	352 170	251 269	241 892	–	241 892	9 377	–	9 377	100 901	6 346	2 576	91 979
Beaumont--Port Arthur, TX MSA	361 226	283 988	232 401	172 379	60 022	51 587	30 316	21 271	77 238	9 317	1 986	65 935
In central city	173 047	172 379	172 379	172 379	–	–	–	–	668	–	–	668
Not in central city	188 179	111 609	60 022	–	60 022	51 587	30 316	21 271	76 570	9 317	1 986	65 267
Binghamton, NY MSA	264 497	167 634	158 405	53 008	105 397	9 229	–	9 229	96 863	4 124	2 618	90 121
In central city	53 008	53 008	53 008	53 008	–	–	–	–	–	–	–	–
Not in central city	211 489	114 626	105 397	–	105 397	9 229	–	9 229	96 863	4 124	2 618	90 121
Brownsville--Harlingen, TX MSA	260 120	205 812	196 985	147 697	49 288	8 827	–	8 827	54 308	12 146	1 786	40 376
In central city	147 697	147 697	147 697	147 697	–	–	–	–	–	–	–	–
Not in central city	112 423	58 115	49 288	–	49 288	8 827	–	8 827	54 308	12 146	1 786	40 376
Canton, OH MSA	394 106	291 790	256 975	115 168	141 807	34 815	23 304	11 511	102 316	8 915	2 875	90 526
In central city	138 472	138 472	115 168	115 168	–	23 304	23 304	–	–	–	–	–
Not in central city	255 634	153 318	141 807	–	141 807	11 511	–	11 511	102 316	8 915	2 875	90 526

TIPSII [UPF] GPH21 CENSUS90 71583900 08/27/93 11:03 AM MACHINE: C DATA:CENSUS90*PH211IPSDA00. 08/26/93 14:50:22 TAPE: NONE FRAME: 659
TSF:CENSUS90*92. 08/26/93 14:51:46 UTF:CENSUS90*93. 08/26/93 14:51:47 META:CENSUS90*PH211TABLES00. 08/26/93 15:23:55

Table 50. Population, Housing Units, and Land Area for Metropolitan Area by Population Size Class of Metropolitan Area: 1990—Con.

[MA's are as defined for the 1990 census. Portions of certain cities may be classified as rural (see "Extended City" in Appendix A). For definitions of terms and meanings of symbols, see text]

Urban and Rural Population Size Class of Metropolitan Area Metropolitan Area	Total	Urban							Rural			
			Inside urbanized area			Outside urbanized area						
		Total	Total	In central place	Urban fringe	Total	Place of 10,000 or more	Place of 2,500 to 9,999	Total	In place of 1,000 to 2,499	In place of less than 1,000	Other rural
POPULATION—Con.												
Inside metropolitan area—Con.												
Less than 1,000,000—Con.												
250,000 to 499,999—Con.												
Charleston, WV MSA	250 454	169 066	162 081	57 287	104 794	6 985	–	6 985	81 388	8 567	1 943	70 878
In central city	57 287	57 287	57 287	57 287	–	–	–	–	–	–	–	–
Not in central city	193 167	111 779	104 794	–	104 794	6 985	–	6 985	81 388	8 567	1 943	70 878
Chattanooga, TN--GA MSA	433 210	317 162	296 955	152 466	144 489	20 207	–	20 207	116 048	11 175	1 346	103 527
In central city	152 466	152 466	152 466	152 466	–	–	–	–	–	–	–	–
Not in central city	280 744	164 696	144 489	–	144 489	20 207	–	20 207	116 048	11 175	1 346	103 527
Colorado Springs, CO MSA	397 014	374 052	352 989	280 995	71 994	21 063	–	21 063	22 962	5 640	1 290	16 032
In central city	281 140	280 995	280 995	280 995	–	–	–	–	145	–	–	145
Not in central city	115 874	93 057	71 994	–	71 994	21 063	–	21 063	22 817	5 640	1 290	15 887
Columbia, SC MSA	453 331	341 285	328 349	95 943	232 406	12 936	–	12 936	112 046	3 069	2 859	106 118
In central city	98 052	95 943	95 943	95 943	–	–	–	–	2 109	–	–	2 109
Not in central city	355 279	245 342	232 406	–	232 406	12 936	–	12 936	109 937	3 069	2 859	104 009
Corpus Christi, TX MSA	349 894	312 350	270 006	257 453	12 553	42 344	12 849	29 495	37 544	9 069	3 716	24 759
In central city	257 453	257 453	257 453	257 453	–	–	–	–	–	–	–	–
Not in central city	92 441	54 897	12 553	–	12 553	42 344	12 849	29 495	37 544	9 069	3 716	24 759
Davenport--Rock Island--Moline, IA--IL MSA	350 861	288 995	264 018	178 696	85 322	24 977	12 969	12 008	61 866	10 763	9 613	41 490
In central city	179 087	178 696	178 696	178 696	–	–	–	–	391	–	–	391
Not in central city	171 774	110 299	85 322	–	85 322	24 977	12 969	12 008	61 475	10 763	9 613	41 099
Daytona Beach, FL MSA	370 712	311 013	279 394	112 749	166 645	31 619	16 491	15 128	59 699	8 849	917	49 933
In central city	61 921	61 921	61 921	61 921	–	–	–	–	–	–	–	–
Not in central city	308 791	249 092	217 473	50 828	166 645	31 619	16 491	15 128	59 699	8 849	917	49 933
Des Moines, IA MSA	392 928	341 800	293 666	193 187	100 479	48 134	29 822	18 312	51 128	8 846	8 304	33 978
In central city	193 187	193 187	193 187	193 187	–	–	–	–	–	–	–	–
Not in central city	199 741	148 613	100 479	–	100 479	48 134	29 822	18 312	51 128	8 846	8 304	33 978
Erie, PA MSA	275 572	206 172	177 668	108 718	68 950	28 504	–	28 504	69 400	6 391	2 627	60 382
In central city	108 718	108 718	108 718	108 718	–	–	–	–	–	–	–	–
Not in central city	166 854	97 454	68 950	–	68 950	28 504	–	28 504	69 400	6 391	2 627	60 382
Eugene--Springfield, OR MSA	282 912	211 008	189 192	157 352	31 840	21 816	–	21 816	71 904	3 512	1 826	66 566
In central city	157 352	157 352	157 352	157 352	–	–	–	–	–	–	–	–
Not in central city	125 560	53 656	31 840	–	31 840	21 816	–	21 816	71 904	3 512	1 826	66 566
Evansville, IN--KY MSA	278 990	200 127	183 087	152 217	30 870	17 040	–	17 040	78 863	2 435	4 018	72 410
In central city	152 217	152 217	152 217	152 217	–	–	–	–	–	–	–	–
Not in central city	126 773	47 910	30 870	–	30 870	17 040	–	17 040	78 863	2 435	4 018	72 410
Fayetteville, NC MSA	274 566	238 230	238 230	75 695	162 535	–	–	–	36 336	2 422	1 288	32 626
In central city	75 695	75 695	75 695	75 695	–	–	–	–	–	–	–	–
Not in central city	198 871	162 535	162 535	–	162 535	–	–	–	36 336	2 422	1 288	32 626
Flint, MI MSA	430 459	338 558	326 023	140 761	185 262	12 535	–	12 535	91 901	6 133	2 206	83 562
In central city	140 761	140 761	140 761	140 761	–	–	–	–	–	–	–	–
Not in central city	289 698	197 797	185 262	–	185 262	12 535	–	12 535	91 901	6 133	2 206	83 562
Fort Myers--Cape Coral, Fl MSA	335 113	288 780	220 552	118 215	102 337	68 228	38 996	29 232	46 333	4 433	–	41 900
In central city	120 197	118 215	118 215	118 215	–	–	–	–	1 982	–	–	1 982
Not in central city	214 916	170 565	102 337	–	102 337	68 228	38 996	29 232	44 351	4 433	–	39 918
Fort Pierce, FL MSA	251 071	221 978	209 973	48 766	161 207	12 005	–	12 005	29 093	–	549	28 544
In central city	36 830	36 830	36 830	36 830	–	–	–	–	–	–	–	–
Not in central city	214 241	185 148	173 143	11 936	161 207	12 005	–	12 005	29 093	–	549	28 544
Fort Wayne, IN MSA	363 811	274 758	248 424	173 072	75 352	26 334	–	26 334	89 053	9 186	2 401	77 466
In central city	173 072	173 072	173 072	173 072	–	–	–	–	–	–	–	–
Not in central city	190 739	101 686	75 352	–	75 352	26 334	–	26 334	89 053	9 186	2 401	77 466
Huntington--Ashland, WV--KY--OH MSA	312 529	175 441	171 931	78 466	93 465	3 510	–	3 510	137 088	7 655	1 198	128 235
In central city	78 466	78 466	78 466	78 466	–	–	–	–	–	–	–	–
Not in central city	234 063	96 975	93 465	–	93 465	3 510	–	3 510	137 088	7 655	1 198	128 235
Jackson, MS MSA	395 396	299 347	289 285	196 637	92 648	10 062	10 062	–	96 049	9 453	1 655	84 941
In central city	196 637	196 637	196 637	196 637	–	–	–	–	–	–	–	–
Not in central city	198 759	102 710	92 648	–	92 648	10 062	10 062	–	96 049	9 453	1 655	84 941
Johnson City--Kingsport--Bristol, TN--VA MSA	436 047	242 013	222 348	127 593	94 755	19 665	–	19 665	194 034	13 026	2 748	178 260
In central city	127 593	127 593	127 593	127 593	–	–	–	–	–	–	–	–
Not in central city	308 454	114 420	94 755	–	94 755	19 665	–	19 665	194 034	13 026	2 748	178 260
Killeen--Temple, TX MSA	255 301	208 078	196 586	109 644	86 942	11 492	11 492	–	47 223	8 637	1 906	36 680
In central city	109 644	109 644	109 644	109 644	–	–	–	–	–	–	–	–
Not in central city	145 657	98 434	86 942	–	86 942	11 492	11 492	–	47 223	8 637	1 906	36 680
Lakeland--Winter Haven, FL MSA	405 382	284 491	234 055	95 301	138 754	50 436	26 399	24 037	120 891	14 335	376	106 180
In central city	95 301	95 301	95 301	95 301	–	–	–	–	–	–	–	–
Not in central city	310 081	189 190	138 754	–	138 754	50 436	26 399	24 037	120 891	14 335	376	106 180
Lancaster, PA MSA	422 822	243 167	190 464	55 551	134 913	52 703	12 133	40 570	179 655	13 475	–	166 180
In central city	55 551	55 551	55 551	55 551	–	–	–	–	–	–	–	–
Not in central city	367 271	187 616	134 913	–	134 913	52 703	12 133	40 570	179 655	13 475	–	166 180
Lansing--East Lansing, MI MSA	432 674	306 390	265 095	177 998	87 097	41 295	–	41 295	126 284	11 989	5 881	108 414
In central city	177 998	177 998	177 998	177 998	–	–	–	–	–	–	–	–

TIPSII [UPF] GPH21 CENSUS90 71583900 08/27/93 11:03 AM MACHINE: C DATA:CENSUS90*PH211PSDA00. 08/26/93 14:50:22 TAPE: NONE FRAME: 660
TSF:CENSUS90*92. 08/26/93 14:51:46 UTF:CENSUS90*93. 08/26/93 14:51:47 META:CENSUS90*PH211TABLES00. 08/26/93 15:23:55

Table 50. Population, Housing Units, and Land Area for Metropolitan Area by Population Size Class of Metropolitan Area: 1990—Con.

[MA's are as defined for the 1990 census. Portions of certain cities may be classified as rural (see "Extended City" in Appendix A). For definitions of terms and meanings of symbols, see text]

Urban and Rural Population Size Class of Metropolitan Area Metropolitan Area	Total	Urban							Rural			
			Inside urbanized area			Outside urbanized area						
		Total	Total	In central place	Urban fringe	Total	Place of 10,000 or more	Place of 2,500 to 9,999	Total	In place of 1,000 to 2,499	In place of less than 1,000	Other rural
POPULATION—Con.												
Inside metropolitan area—Con.												
Less than 1,000,000—Con.												
250,000 to 499,999—Con.												
Not in central city	254 676	128 392	87 097	–	87 097	41 295	–	41 295	126 284	11 989	5 881	108 414
Lexington-Fayette, KY MSA	348 428	281 731	220 701	218 925	1 776	61 030	40 816	20 214	66 697	1 290	2 497	62 910
In central city	225 366	218 925	218 925	218 925	–	–	–	–	6 441	–	–	6 441
Not in central city	123 062	62 806	1 776	–	1 776	61 030	40 816	20 214	60 256	1 290	2 497	56 469
Macon--Warner Robins, GA MSA	281 103	208 122	190 472	150 338	40 134	17 650	–	17 650	72 981	4 465	–	68 516
In central city	150 338	150 338	150 338	150 338	–	–	–	–	–	–	–	–
Not in central city	130 765	57 784	40 134	–	40 134	17 650	–	17 650	72 981	4 465	–	68 516
Madison, WI MSA	367 085	293 309	244 336	191 262	53 074	48 973	15 333	33 640	73 776	13 331	2 591	57 854
In central city	191 262	191 262	191 262	191 262	–	–	–	–	–	–	–	–
Not in central city	175 823	102 047	53 074	–	53 074	48 973	15 333	33 640	73 776	13 331	2 591	57 854
Mcallen--Edinburg--Mission, TX MSA	383 545	292 971	263 192	175 480	87 712	29 779	12 694	17 085	90 574	10 389	480	79 705
In central city	175 480	175 480	175 480	175 480	–	–	–	–	–	–	–	–
Not in central city	208 065	117 491	87 712	–	87 712	29 779	12 694	17 085	90 574	10 389	480	79 705
Melbourne--Titusville--Palm Bay, FL MSA	398 978	366 284	357 527	161 672	195 855	8 757	–	8 757	32 694	–	210	32 484
In central city	161 672	161 672	161 672	161 672	–	–	–	–	–	–	–	–
Not in central city	237 306	204 612	195 855	–	195 855	8 757	–	8 757	32 694	–	210	32 484
Mobile, AL MSA	476 923	346 812	300 912	196 278	104 634	45 900	11 290	34 610	130 111	10 396	3 793	115 922
In central city	196 278	196 278	196 278	196 278	–	–	–	–	–	–	–	–
Not in central city	280 645	150 534	104 634	–	104 634	45 900	11 290	34 610	130 111	10 396	3 793	115 922
Modesto, CA MSA	370 522	317 815	230 609	164 730	65 879	87 206	54 159	33 047	52 707	–	–	52 707
In central city	206 928	206 928	164 730	164 730	–	42 198	42 198	–	–	–	–	–
Not in central city	163 594	110 887	65 879	–	65 879	45 008	11 961	33 047	52 707	–	–	52 707
Montgomery, AL MSA	292 517	224 037	210 007	187 106	22 901	14 030	–	14 030	68 480	2 238	1 743	64 499
In central city	187 106	187 106	187 106	187 106	–	–	–	–	–	–	–	–
Not in central city	105 411	36 931	22 901	–	22 901	14 030	–	14 030	68 480	2 238	1 743	64 499
New London--Norwich, CT--RI MSA	266 819	181 401	156 286	65 931	90 355	25 115	16 477	8 638	85 418	5 734	–	79 684
In central city	65 931	65 931	65 931	65 931	–	–	–	–	–	–	–	–
Not in central city	200 888	115 470	90 355	–	90 355	25 115	16 477	8 638	85 418	5 734	–	79 684
Pensacola, FL MSA	344 406	261 832	254 616	58 165	196 451	7 216	–	7 216	82 574	4 653	666	77 255
In central city	58 165	58 165	58 165	58 165	–	–	–	–	–	–	–	–
Not in central city	286 241	203 667	196 451	–	196 451	7 216	–	7 216	82 574	4 653	666	77 255
Peoria, IL MSA	339 172	255 267	242 353	145 758	96 595	12 914	–	12 914	83 905	23 510	7 369	53 026
In central city	145 758	145 758	145 758	145 758	–	–	–	–	–	–	–	–
Not in central city	193 414	109 509	96 595	–	96 595	12 914	–	12 914	83 905	23 510	7 369	53 026
Poughkeepsie, NY MSA	259 462	146 508	143 783	28 844	114 939	2 725	–	2 725	112 954	13 836	884	98 234
In central city	28 844	28 844	28 844	28 844	–	–	–	–	–	–	–	–
Not in central city	230 618	117 664	114 939	–	114 939	2 725	–	2 725	112 954	13 836	884	98 234
Provo--Orem, UT MSA	263 590	244 830	220 556	154 383	66 173	24 274	11 272	13 002	18 760	4 670	2 888	11 202
In central city	154 396	154 383	154 383	154 383	–	–	–	–	13	–	–	13
Not in central city	109 194	90 447	66 173	–	66 173	24 274	11 272	13 002	18 747	4 670	2 888	11 189
Reading, PA MSA	336 523	208 662	193 779	78 380	115 399	14 883	–	14 883	127 861	7 644	3 977	116 240
In central city	78 380	78 380	78 380	78 380	–	–	–	–	–	–	–	–
Not in central city	258 143	130 282	115 399	–	115 399	14 883	–	14 883	127 861	7 644	3 977	116 240
Reno, NV MSA	254 667	223 741	213 747	133 850	79 897	9 994	–	9 994	30 926	–	640	30 286
In central city	133 850	133 850	133 850	133 850	–	–	–	–	–	–	–	–
Not in central city	120 817	89 891	79 897	–	79 897	9 994	–	9 994	30 926	–	640	30 286
Rockford, IL MSA	283 719	237 155	221 197	139 426	81 771	15 958	15 958	–	46 564	5 387	1 425	39 752
In central city	139 426	139 426	139 426	139 426	–	–	–	–	–	–	–	–
Not in central city	144 293	97 729	81 771	–	81 771	15 958	15 958	–	46 564	5 387	1 425	39 752
Saginaw--Bay City--Midland, MI MSA	399 320	259 225	214 197	108 448	105 749	45 028	38 053	6 975	140 095	12 113	2 998	124 984
In central city	146 501	146 501	108 448	108 448	–	38 053	38 053	–	–	–	–	–
Not in central city	252 819	112 724	105 749	–	105 749	6 975	–	6 975	140 095	12 113	2 998	124 984
Salem, OR MSA	278 024	204 042	157 079	107 786	49 293	46 963	13 404	33 559	73 982	8 939	4 264	60 779
In central city	107 786	107 786	107 786	107 786	–	–	–	–	–	–	–	–
Not in central city	170 238	96 256	49 293	–	49 293	46 963	13 404	33 559	73 982	8 939	4 264	60 779
Salinas--Seaside--Monterey, CA MSA	355 660	295 328	258 745	179 632	79 113	36 583	–	36 583	60 332	4 711	–	55 621
In central city	179 632	179 632	179 632	179 632	–	–	–	–	–	–	–	–
Not in central city	176 028	115 696	79 113	–	79 113	36 583	–	36 583	60 332	4 711	–	55 621
Santa Barbara--Santa Maria--Lompoc, CA MSA	369 608	345 669	327 743	184 504	143 239	17 926	–	17 926	23 939	–	–	23 939
In central city	184 504	184 504	184 504	184 504	–	–	–	–	–	–	–	–
Not in central city	185 104	161 165	143 239	–	143 239	17 926	–	17 926	23 939	–	–	23 939
Sarasota, FL MSA	277 776	259 090	243 876	50 961	192 915	15 214	11 173	4 041	18 686	1 885	–	16 801
In central city	50 961	50 961	50 961	50 961	–	–	–	–	–	–	–	–
Not in central city	226 815	208 129	192 915	–	192 915	15 214	11 173	4 041	18 686	1 885	–	16 801
Shreveport, LA MSA	334 341	269 063	256 489	251 246	5 243	12 574	–	12 574	65 278	9 334	2 285	53 659
In central city	251 246	251 246	251 246	251 246	–	–	–	–	–	–	–	–
Not in central city	83 095	17 817	5 243	–	5 243	12 574	–	12 574	65 278	9 334	2 285	53 659
Spokane, WA MSA	361 364	301 090	279 038	177 196	101 842	22 052	–	22 052	60 274	6 264	1 368	52 642
In central city	177 196	177 196	177 196	177 196	–	–	–	–	–	–	–	–

TIPSII [UPF] GPH21 CENSUS90 71583900 08/27/93 11:03 AM MACHINE: C DATA:CENSUS90*PH211PSDA00. 08/26/93 14:50:22 TAPE: NONE FRAME: 661
TSF:CENSUS90*92. 08/26/93 14:51:46 UTF:CENSUS90*93. 08/26/93 14:51:47 META:CENSUS90*PH211TABLES00. 08/26/93 15:23:55

Table 50. Population, Housing Units, and Land Area for Metropolitan Area by Population Size Class of Metropolitan Area: 1990—Con.

[MA's are as defined for the 1990 census. Portions of certain cities may be classified as rural (see "Extended City" in Appendix A). For definitions of terms and meanings of symbols, see text]

Urban and Rural Population Size Class of Metropolitan Area Metropolitan Area	Total	Urban							Rural			
			Inside urbanized area			Outside urbanized area						
		Total	Total	In central place	Urban fringe	Total	Place of 10,000 or more	Place of 2,500 to 9,999	Total	In place of 1,000 to 2,499	In place of less than 1,000	Other rural
POPULATION—Con.												
Inside metropolitan area—Con.												
Less than 1,000,000—Con.												
250,000 to 499,999—Con.												
Not in central city	184 168	123 894	101 842	–	101 842	22 052	–	22 052	60 274	6 264	1 368	52 642
Stockton, CA MSA	480 628	413 422	317 636	262 817	54 819	95 786	74 331	21 455	67 206	1 339	–	65 867
In central city	262 817	262 817	262 817	262 817	–	–	–	–	–	–	–	–
Not in central city	217 811	150 605	54 819	–	54 819	95 786	74 331	21 455	67 206	1 339	–	65 867
Utica--Rome, NY MSA	316 633	192 310	158 553	111 706	46 847	33 757	–	33 757	124 323	9 924	6 441	107 958
In central city	112 987	111 706	111 706	111 706	–	–	–	–	1 281	–	–	1 281
Not in central city	203 646	80 604	46 847	–	46 847	33 757	–	33 757	123 042	9 924	6 441	106 677
Visalia--Tulare--Porterville, CA MSA	311 921	214 316	83 594	75 636	7 958	130 722	75 555	55 167	97 605	13 188	–	84 417
In central city	138 448	138 448	75 636	75 636	–	62 812	62 812	–	–	–	–	–
Not in central city	173 473	75 868	7 958	–	7 958	67 910	12 743	55 167	97 605	13 188	–	84 417
Wichita, KS MSA	485 270	403 717	338 789	304 011	34 778	64 928	42 903	22 025	81 553	17 975	6 685	56 893
In central city	304 011	304 011	304 011	304 011	–	–	–	–	–	–	–	–
Not in central city	181 259	99 706	34 778	–	34 778	64 928	42 903	22 025	81 553	17 975	6 685	56 893
Worcester, MA MSA	436 905	331 995	315 111	169 759	145 352	16 884	–	16 884	104 910	6 580	–	98 330
In central city	169 759	169 759	169 759	169 759	–	–	–	–	–	–	–	–
Not in central city	267 146	162 236	145 352	–	145 352	16 884	–	16 884	104 910	6 580	–	98 330
York, PA MSA	417 848	195 609	153 819	42 192	111 627	41 790	14 399	27 391	222 239	20 742	11 641	189 856
In central city	42 192	42 192	42 192	42 192	–	–	–	–	–	–	–	–
Not in central city	375 656	153 417	111 627	–	111 627	41 790	14 399	27 391	222 239	20 742	11 641	189 856
Youngstown--Warren, OH MSA	492 619	386 725	367 856	146 525	221 331	18 869	72	18 797	105 894	8 427	1 295	96 172
In central city	146 525	146 525	146 525	146 525	–	–	–	–	–	–	–	–
Not in central city	346 094	240 200	221 331	–	221 331	18 869	72	18 797	105 894	8 427	1 295	96 172
100,000 to 249,999	19 403 087	13 842 087	12 438 763	8 842 196	3 596 567	1 403 324	439 248	964 076	5 561 000	565 274	241 285	4 754 441
In central city	9 054 420	9 042 872	8 842 001	8 842 001	–	200 871	200 871	–	11 548	–	–	11 548
Not in central city	10 348 667	4 799 215	3 596 762	195	3 596 567	1 202 453	238 377	964 076	5 549 452	565 274	241 285	4 742 893
Abilene, TX MSA	119 655	107 039	107 039	105 857	1 182	–	–	–	12 616	3 910	1 796	6 910
In central city	105 857	105 857	105 857	105 857	–	–	–	–	–	–	–	–
Not in central city	13 798	1 182	1 182	–	1 182	–	–	–	12 616	3 910	1 796	6 910
Albany, GA MSA	112 561	90 331	87 223	78 122	9 101	3 108	–	3 108	22 230	1 452	804	19 974
In central city	78 122	78 122	78 122	78 122	–	–	–	–	–	–	–	–
Not in central city	34 439	12 209	9 101	–	9 101	3 108	–	3 108	22 230	1 452	804	19 974
Alexandria, LA MSA	131 556	86 001	86 001	49 188	36 813	–	–	–	45 555	6 757	1 410	37 388
In central city	49 188	49 188	49 188	49 188	–	–	–	–	–	–	–	–
Not in central city	82 368	36 813	36 813	–	36 813	–	–	–	45 555	6 757	1 410	37 388
Altoona, PA MSA	130 542	84 909	76 551	51 881	24 670	8 358	–	8 358	45 633	8 144	394	37 095
In central city	51 881	51 881	51 881	51 881	–	–	–	–	–	–	–	–
Not in central city	78 661	33 028	24 670	–	24 670	8 358	–	8 358	45 633	8 144	394	37 095
Amarillo, TX MSA	187 547	169 299	157 934	157 615	319	11 365	11 365	–	18 248	–	951	17 297
In central city	157 615	157 615	157 615	157 615	–	–	–	–	–	–	–	–
Not in central city	29 932	11 684	319	–	319	11 365	11 365	–	18 248	–	951	17 297
Anchorage, AK MSA	226 338	221 883	221 883	221 883	–	–	–	–	4 455	–	–	4 455
In central city	226 338	221 883	221 883	221 883	–	–	–	–	4 455	–	–	4 455
Not in central city	–	–	–	–	–	–	–	–	–	–	–	–
Anderson, IN MSA	130 669	87 546	72 347	59 459	12 888	15 199	–	15 199	43 123	6 797	1 759	34 567
In central city	59 459	59 459	59 459	59 459	–	–	–	–	–	–	–	–
Not in central city	71 210	28 087	12 888	–	12 888	15 199	–	15 199	43 123	6 797	1 759	34 567
Anderson, SC MSA	145 196	70 597	52 492	26 184	26 308	18 105	32	18 073	74 599	1 174	1 234	72 191
In central city	26 184	26 184	26 184	26 184	–	–	–	–	–	–	–	–
Not in central city	119 012	44 413	26 308	–	26 308	18 105	32	18 073	74 599	1 174	1 234	72 191
Anniston, AL MSA	116 034	82 810	67 241	26 623	40 618	15 569	10 283	5 286	33 224	2 959	–	30 265
In central city	26 623	26 623	26 623	26 623	–	–	–	–	–	–	–	–
Not in central city	89 411	56 187	40 618	–	40 618	15 569	10 283	5 286	33 224	2 959	–	30 265
Asheville, NC MSA	174 821	107 642	107 642	61 607	46 035	–	–	–	67 179	4 461	–	62 718
In central city	61 607	61 607	61 607	61 607	–	–	–	–	–	–	–	–
Not in central city	113 214	46 035	46 035	–	46 035	–	–	–	67 179	4 461	–	62 718
Athens, GA MSA	156 267	79 886	73 282	45 734	27 548	6 604	–	6 604	76 381	2 618	5 939	67 824
In central city	45 734	45 734	45 734	45 734	–	–	–	–	–	–	–	–
Not in central city	110 533	34 152	27 548	–	27 548	6 604	–	6 604	76 381	2 618	5 939	67 824
Battle Creek, MI MSA	135 982	94 855	77 898	53 330	24 568	16 957	10 066	6 891	41 127	1 765	2 006	37 356
In central city	53 540	53 330	53 330	53 330	–	–	–	–	210	–	–	210
Not in central city	82 442	41 525	24 568	–	24 568	16 957	10 066	6 891	40 917	1 765	2 006	37 146
Bellingham, WA MSA	127 780	75 695	59 317	52 179	7 138	16 378	–	16 378	52 085	3 979	1 328	46 778
In central city	52 179	52 179	52 179	52 179	–	–	–	–	–	–	–	–
Not in central city	75 601	23 516	7 138	–	7 138	16 378	–	16 378	52 085	3 979	1 328	46 778
Benton Harbor, MI MSA	161 378	86 603	77 829	12 818	65 011	8 774	–	8 774	74 775	15 046	2 057	57 672
In central city	12 818	12 818	12 818	12 818	–	–	–	–	–	–	–	–
Not in central city	148 560	73 785	65 011	–	65 011	8 774	–	8 774	74 775	15 046	2 057	57 672
Billings, MT MSA	113 419	93 867	88 181	81 151	7 030	5 686	–	5 686	19 552	–	133	19 419
In central city	81 151	81 151	81 151	81 151	–	–	–	–	–	–	–	–
Not in central city	32 268	12 716	7 030	–	7 030	5 686	–	5 686	19 552	–	133	19 419
Biloxi--Gulfport, MS MSA	197 125	158 567	153 131	87 094	66 037	5 436	–	5 436	38 558	5 148	–	33 410

TIPSII [UPF] GPH21 CENSUS90 71583900 08/27/93 11:03 AM MACHINE: C DATA:CENSUS90*PH211PSDA00. 08/26/93 14:50:22 TAPE: NONE FRAME: 662
TSF:CENSUS90*92. 08/26/93 14:51:46 UTF:CENSUS90*93. 08/26/93 14:51:47 META:CENSUS90*PH211TABLES00. 08/26/93 15:23:55

Table 50. Population, Housing Units, and Land Area for Metropolitan Area by Population Size Class of Metropolitan Area: 1990—Con.

[MA's are as defined for the 1990 census. Portions of certain cities may be classified as rural (see "Extended City" in Appendix A). For definitions of terms and meanings of symbols, see text]

Urban and Rural Population Size Class of Metropolitan Area Metropolitan Area	Total	Urban							Rural			
			Inside urbanized area			Outside urbanized area						
		Total	Total	In central place	Urban fringe	Total	Place of 10,000 or more	Place of 2,500 to 9,999	Total	In place of 1,000 to 2,499	In place of less than 1,000	Other rural
POPULATION—Con.												
Inside metropolitan area—Con.												
Less than 1,000,000—Con.												
100,000 to 249,999—Con.												
In central city	87 094	87 094	87 094	87 094	–	–	–	–	–	–	–	–
Not in central city	110 031	71 473	66 037	–	66 037	5 436	–	5 436	38 558	5 148	–	33 410
Bloomington, IN MSA	108 978	74 715	71 440	60 633	10 807	3 275	–	3 275	34 263	–	204	34 059
In central city	60 633	60 633	60 633	60 633	–	–	–	–	–	–	–	–
Not in central city	48 345	14 082	10 807	–	10 807	3 275	–	3 275	34 263	–	204	34 059
Bloomington--Normal, IL MSA	129 180	96 963	94 186	91 995	2 191	2 777	–	2 777	32 217	7 478	7 244	17 495
In central city	91 995	91 995	91 995	91 995	–	–	–	–	–	–	–	–
Not in central city	37 185	4 968	2 191	–	2 191	2 777	–	2 777	32 217	7 478	7 244	17 495
Boise City, ID MSA	205 775	180 864	167 941	125 738	42 203	12 923	–	12 923	24 911	1 955	–	22 956
In central city	125 738	125 738	125 738	125 738	–	–	–	–	–	–	–	–
Not in central city	80 037	55 126	42 203	–	42 203	12 923	–	12 923	24 911	1 955	–	22 956
Bradenton, FL MSA	211 707	187 630	187 630	43 779	143 851	–	–	–	24 077	–	–	24 077
In central city	43 779	43 779	43 779	43 779	–	–	–	–	–	–	–	–
Not in central city	167 928	143 851	143 851	–	143 851	–	–	–	24 077	–	–	24 077
Bremerton, WA MSA	189 731	124 011	112 977	37 981	74 996	11 034	–	11 034	65 720	2 999	–	62 721
In central city	38 142	37 981	37 981	37 981	–	–	–	–	161	–	–	161
Not in central city	151 589	86 030	74 996	–	74 996	11 034	–	11 034	65 559	2 999	–	62 560
Bryan--College Station, TX MSA	121 862	107 599	107 599	107 458	141	–	–	–	14 263	–	186	14 077
In central city	107 458	107 458	107 458	107 458	–	–	–	–	–	–	–	–
Not in central city	14 404	141	141	–	141	–	–	–	14 263	–	186	14 077
Burlington, NC MSA	108 213	71 508	71 508	39 498	32 010	–	–	–	36 705	3 449	258	32 998
In central city	39 498	39 498	39 498	39 498	–	–	–	–	–	–	–	–
Not in central city	68 715	32 010	32 010	–	32 010	–	–	–	36 705	3 449	258	32 998
Burlington, VT MSA	131 439	87 088	87 088	39 127	47 961	–	–	–	44 351	2 983	–	41 368
In central city	39 127	39 127	39 127	39 127	–	–	–	–	–	–	–	–
Not in central city	92 312	47 961	47 961	–	47 961	–	–	–	44 351	2 983	–	41 368
Cedar Rapids, IA MSA	168 767	139 847	136 190	108 751	27 439	3 657	–	3 657	28 920	5 276	4 012	19 632
In central city	108 751	108 751	108 751	108 751	–	–	–	–	–	–	–	–
Not in central city	60 016	31 096	27 439	–	27 439	3 657	–	3 657	28 920	5 276	4 012	19 632
Champaign--Urbana--Rantoul, IL MSA	173 025	141 192	115 524	99 846	15 678	25 668	17 212	8 456	31 833	8 147	4 428	19 258
In central city	117 058	117 058	99 846	99 846	–	17 212	17 212	–	–	–	–	–
Not in central city	55 967	24 134	15 678	–	15 678	8 456	–	8 456	31 833	8 147	4 428	19 258
Charlottesville, VA MSA	131 107	70 181	67 553	40 341	27 212	2 628	–	2 628	60 926	4 587	554	55 785
In central city	40 341	40 341	40 341	40 341	–	–	–	–	–	–	–	–
Not in central city	90 766	29 840	27 212	–	27 212	2 628	–	2 628	60 926	4 587	554	55 785
Chico, CA MSA	182 120	154 432	71 831	40 079	31 752	82 601	37 368	45 233	27 688	2 973	–	24 715
In central city	40 079	40 079	40 079	40 079	–	–	–	–	–	–	–	–
Not in central city	142 041	114 353	31 752	–	31 752	82 601	37 368	45 233	27 688	2 973	–	24 715
Clarksville--Hopkinsville, TN--KY MSA	169 439	127 390	97 581	75 494	22 087	29 809	29 809	–	42 049	–	1 445	40 604
In central city	105 303	105 303	75 494	75 494	–	29 809	29 809	–	–	–	–	–
Not in central city	64 136	22 087	22 087	–	22 087	–	–	–	42 049	–	1 445	40 604
Columbia, MO MSA	112 379	79 268	75 854	69 101	6 753	3 414	–	3 414	33 111	1 252	2 310	29 549
In central city	69 101	69 101	69 101	69 101	–	–	–	–	–	–	–	–
Not in central city	43 278	10 167	6 753	–	6 753	3 414	–	3 414	33 111	1 252	2 310	29 549
Columbus, GA--AL MSA	243 072	218 701	218 701	173 196	45 505	–	–	–	24 371	1 107	707	22 557
In central city	178 681	173 196	173 196	173 196	–	–	–	–	5 485	–	–	5 485
Not in central city	64 391	45 505	45 505	–	45 505	–	–	–	18 886	1 107	707	17 072
Cumberland, MD--WV MSA	101 643	60 525	54 655	23 706	30 949	5 870	–	5 870	41 118	5 958	1 549	33 611
In central city	23 706	23 706	23 706	23 706	–	–	–	–	–	–	–	–
Not in central city	77 937	36 819	30 949	–	30 949	5 870	–	5 870	41 118	5 958	1 549	33 611
Danville, VA MSA	108 711	54 315	54 315	53 056	1 259	–	–	–	54 396	3 987	–	50 409
In central city	53 056	53 056	53 056	53 056	–	–	–	–	–	–	–	–
Not in central city	55 655	1 259	1 259	–	1 259	–	–	–	54 396	3 987	–	50 409
Decatur, AL MSA	131 556	66 734	63 486	48 706	14 780	3 248	–	3 248	64 822	4 096	3 012	57 714
In central city	48 706	48 706	48 706	48 706	–	–	–	–	–	–	–	–
Not in central city	82 850	18 028	14 780	–	14 780	3 248	–	3 248	64 822	4 096	3 012	57 714
Decatur, IL MSA	117 206	96 039	96 039	83 885	12 154	–	–	–	21 167	6 569	2 434	12 164
In central city	83 885	83 885	83 885	83 885	–	–	–	–	–	–	–	–
Not in central city	33 321	12 154	12 154	–	12 154	–	–	–	21 167	6 569	2 434	12 164
Dothan, AL MSA	130 964	84 858	58 925	53 589	5 336	25 933	13 223	12 710	46 106	10 155	3 860	32 091
In central city	53 589	53 589	53 589	53 589	–	–	–	–	–	–	–	–
Not in central city	77 375	31 269	5 336	–	5 336	25 933	13 223	12 710	46 106	10 155	3 860	32 091
Duluth, MN--WI MSA	239 971	167 463	122 971	112 627	10 344	44 492	15 945	28 547	72 508	8 906	6 158	57 444
In central city	112 627	112 627	112 627	112 627	–	–	–	–	–	–	–	–
Not in central city	127 344	54 836	10 344	–	10 344	44 492	15 945	28 547	72 508	8 906	6 158	57 444
Eau Claire, WI MSA	137 543	83 378	80 293	56 856	23 437	3 085	–	3 085	54 165	11 156	1 646	41 363
In central city	56 856	56 856	56 856	56 856	–	–	–	–	–	–	–	–
Not in central city	80 687	26 522	23 437	–	23 437	3 085	–	3 085	54 165	11 156	1 646	41 363
Elkhart--Goshen, IN MSA	156 198	105 240	99 730	67 424	32 306	5 510	–	5 510	50 958	5 811	854	44 293
In central city	67 424	67 424	67 424	67 424	–	–	–	–	–	–	–	–
Not in central city	88 774	37 816	32 306	–	32 306	5 510	–	5 510	50 958	5 811	854	44 293

TIPSII [UPF] GPH21 CENSUS90 71583900 08/27/93 11:03 AM MACHINE: C DATA:CENSUS90*PH211IPSDA00. 08/26/93 14:50:22 TAPE: NONE FRAME: 663
TSF:CENSUS90*92. 08/26/93 14:51:46 UTF:CENSUS90*93. 08/26/93 14:51:47 META:CENSUS90*PH211TABLES00. 08/26/93 15:23:55

Table 50. Population, Housing Units, and Land Area for Metropolitan Area by Population Size Class of Metropolitan Area: 1990—Con.

[MA's are as defined for the 1990 census. Portions of certain cities may be classified as rural (see "Extended City" in Appendix A). For definitions of terms and meanings of symbols, see text]

Urban and Rural Population Size Class of Metropolitan Area Metropolitan Area	Total	Urban							Rural			
			Inside urbanized area			Outside urbanized area						
		Total	Total	In central place	Urban fringe	Total	Place of 10,000 or more	Place of 2,500 to 9,999	Total	In place of 1,000 to 2,499	In place of less than 1,000	Other rural
POPULATION—Con.												
Inside metropolitan area—Con.												
Less than 1,000,000—Con.												
100,000 to 249,999—Con.												
Fargo--Moorhead, ND--MN MSA	153 296	121 336	121 336	106 406	14 930	–	–	–	31 960	6 348	8 434	17 178
In central city	106 406	106 406	106 406	106 406	–	–	–	–	–	–	–	–
Not in central city	46 890	14 930	14 930	–	14 930	–	–	–	31 960	6 348	8 434	17 178
Fayetteville--Springdale, AR MSA	113 409	73 943	73 943	71 133	2 810	–	–	–	39 466	4 828	2 976	31 662
In central city	71 133	71 133	71 133	71 133	–	–	–	–	–	–	–	–
Not in central city	42 276	2 810	2 810	–	2 810	–	–	–	39 466	4 828	2 976	31 662
Fitchburg--Leominster, MA MSA	102 797	82 249	82 249	79 339	2 910	–	–	–	20 548	2 804	–	17 744
In central city	79 339	79 339	79 339	79 339	–	–	–	–	–	–	–	–
Not in central city	23 458	2 910	2 910	–	2 910	–	–	–	20 548	2 804	–	17 744
Florence, AL MSA	131 327	69 186	69 186	36 426	32 760	–	–	–	62 141	3 651	3 711	54 779
In central city	36 426	36 426	36 426	36 426	–	–	–	–	–	–	–	–
Not in central city	94 901	32 760	32 760	–	32 760	–	–	–	62 141	3 651	3 711	54 779
Florence, SC MSA	114 344	60 005	52 852	29 813	23 039	7 153	–	7 153	54 339	4 911	2 021	47 407
In central city	29 813	29 813	29 813	29 813	–	–	–	–	–	–	–	–
Not in central city	84 531	30 192	23 039	–	23 039	7 153	–	7 153	54 339	4 911	2 021	47 407
Fort Collins--Loveland, CO MSA	186 136	149 335	105 809	87 758	18 051	43 526	37 352	6 174	36 801	3 032	190	33 579
In central city	125 110	125 110	87 758	87 758	–	37 352	37 352	–	–	–	–	–
Not in central city	61 026	24 225	18 051	–	18 051	6 174	–	6 174	36 801	3 032	190	33 579
Fort Smith, AR--OK MSA	175 911	109 047	92 093	72 798	19 295	16 954	–	16 954	66 864	7 198	6 404	53 262
In central city	72 798	72 798	72 798	72 798	–	–	–	–	–	–	–	–
Not in central city	103 113	36 249	19 295	–	19 295	16 954	–	16 954	66 864	7 198	6 404	53 262
Fort Walton Beach, FL MSA	143 776	120 764	110 878	21 471	89 407	9 886	–	9 886	23 012	–	543	22 469
In central city	21 471	21 471	21 471	21 471	–	–	–	–	–	–	–	–
Not in central city	122 305	99 293	89 407	–	89 407	9 886	–	9 886	23 012	–	543	22 469
Gainesville, FL MSA	204 111	138 070	126 215	84 770	41 445	11 855	–	11 855	66 041	5 338	2 018	58 685
In central city	84 770	84 770	84 770	84 770	–	–	–	–	–	–	–	–
Not in central city	119 341	53 300	41 445	–	41 445	11 855	–	11 855	66 041	5 338	2 018	58 685
Glens Falls, NY MSA	118 539	56 325	47 404	15 023	32 381	8 921	–	8 921	62 214	5 032	2 605	54 577
In central city	15 023	15 023	15 023	15 023	–	–	–	–	–	–	–	–
Not in central city	103 516	41 302	32 381	–	32 381	8 921	–	8 921	62 214	5 032	2 605	54 577
Greeley, CO MSA	131 821	81 816	71 578	60 369	11 209	10 238	17	10 221	50 005	14 847	5 403	29 755
In central city	60 536	60 369	60 369	60 369	–	–	–	–	167	–	–	167
Not in central city	71 285	21 447	11 209	–	11 209	10 238	17	10 221	49 838	14 847	5 403	29 588
Green Bay, WI MSA	194 594	161 931	161 931	96 466	65 465	–	–	–	32 663	5 074	415	27 174
In central city	96 466	96 466	96 466	96 466	–	–	–	–	–	–	–	–
Not in central city	98 128	65 465	65 465	–	65 465	–	–	–	32 663	5 074	415	27 174
Hagerstown, MD MSA	121 393	68 226	68 226	35 445	32 781	–	–	–	53 167	5 620	1 538	46 009
In central city	35 445	35 445	35 445	35 445	–	–	–	–	–	–	–	–
Not in central city	85 948	32 781	32 781	–	32 781	–	–	–	53 167	5 620	1 538	46 009
Hickory--Morganton, NC MSA	221 700	97 858	69 914	28 301	41 613	27 944	15 085	12 859	123 842	9 189	2 236	112 417
In central city	43 386	43 386	28 301	28 301	–	15 085	15 085	–	–	–	–	–
Not in central city	178 314	54 472	41 613	–	41 613	12 859	–	12 859	123 842	9 189	2 236	112 417
Houma--Thibodaux, LA MSA	182 842	118 396	65 879	30 495	35 384	52 517	14 035	38 482	64 446	6 109	–	58 337
In central city	44 530	44 530	30 495	30 495	–	14 035	14 035	–	–	–	–	–
Not in central city	138 312	73 866	35 384	–	35 384	38 482	–	38 482	64 446	6 109	–	58 337
Huntsville, AL MSA	238 912	186 529	180 315	158 782	21 533	6 214	–	6 214	52 383	8 479	1 194	42 710
In central city	159 450	158 782	158 782	158 782	–	–	–	–	668	–	–	668
Not in central city	79 462	27 747	21 533	–	21 533	6 214	–	6 214	51 715	8 479	1 194	42 042
Jackson, MI MSA	149 756	78 126	78 126	37 446	40 680	–	–	–	71 630	4 369	3 872	63 389
In central city	37 446	37 446	37 446	37 446	–	–	–	–	–	–	–	–
Not in central city	112 310	40 680	40 680	–	40 680	–	–	–	71 630	4 369	3 872	63 389
Jacksonville, NC MSA	149 838	101 297	101 297	30 013	71 284	–	–	–	48 541	3 196	2 041	43 304
In central city	30 013	30 013	30 013	30 013	–	–	–	–	–	–	–	–
Not in central city	119 825	71 284	71 284	–	71 284	–	–	–	48 541	3 196	2 041	43 304
Jamestown--Dunkirk, NY	141 895	74 334	–	–	–	74 334	59 106	15 228	67 561	7 261	4 298	56 002
In central city	48 670	48 670	–	–	–	48 670	48 670	–	–	–	–	–
Not in central city	93 225	25 664	–	–	–	25 664	10 436	15 228	67 561	7 261	4 298	56 002
Janesville--Beloit, WI MSA	139 510	107 562	95 700	87 706	7 994	11 862	–	11 862	31 948	3 068	764	28 116
In central city	87 706	87 706	87 706	87 706	–	–	–	–	–	–	–	–
Not in central city	51 804	19 856	7 994	–	7 994	11 862	–	11 862	31 948	3 068	764	28 116
Johnstown, PA MSA	241 247	99 510	77 841	28 134	49 707	21 669	–	21 669	141 737	31 183	9 528	101 026
In central city	28 134	28 134	28 134	28 134	–	–	–	–	–	–	–	–
Not in central city	213 113	71 376	49 707	–	49 707	21 669	–	21 669	141 737	31 183	9 528	101 026
Joplin, MO MSA	134 910	79 922	60 208	40 961	19 247	19 714	10 747	8 967	54 988	5 160	6 349	43 479
In central city	40 961	40 961	40 961	40 961	–	–	–	–	–	–	–	–
Not in central city	93 949	38 961	19 247	–	19 247	19 714	10 747	8 967	54 988	5 160	6 349	43 479
Kalamazoo, MI MSA	223 411	164 453	164 453	80 277	84 176	–	–	–	58 958	8 309	2 069	48 580
In central city	80 277	80 277	80 277	80 277	–	–	–	–	–	–	–	–
Not in central city	143 134	84 176	84 176	–	84 176	–	–	–	58 958	8 309	2 069	48 580
Lafayette, LA MSA	208 740	143 244	129 592	94 440	35 152	13 652	–	13 652	65 496	5 495	400	59 601
In central city	94 440	94 440	94 440	94 440	–	–	–	–	–	–	–	–

TIPSII [UPF] GPH21 CENSUS90 71583900 08/27/93 11:03 AM MACHINE: C DATA:CENSUS90*PH211PSDA00. 08/26/93 14:50:22 TAPE: NONE FRAME: 664
TSF:CENSUS90*92. 08/26/93 14:51:46 UTF:CENSUS90*93. 08/26/93 14:51:47 META:CENSUS90*PH211TABLES00. 08/26/93 15:23:55

Table 50. Population, Housing Units, and Land Area for Metropolitan Area by Population Size Class of Metropolitan Area: 1990—Con.

[MA's are as defined for the 1990 census. Portions of certain cities may be classified as rural (see "Extended City" in Appendix A). For definitions of terms and meanings of symbols, see text]

Urban and Rural Population Size Class of Metropolitan Area Metropolitan Area	Total	Urban							Rural			
			Inside urbanized area			Outside urbanized area						
		Total	Total	In central place	Urban fringe	Total	Place of 10,000 or more	Place of 2,500 to 9,999	Total	In place of 1,000 to 2,499	In place of less than 1,000	Other rural
POPULATION—Con.												
Inside metropolitan area—Con.												
Less than 1,000,000—Con.												
100,000 to 249,999—Con.												
Not in central city	114 300	48 804	35 152	–	35 152	13 652	–	13 652	65 496	5 495	400	59 601
Lafayette--West Lafayette, IN MSA	130 598	100 103	100 103	69 671	30 432	–	–	–	30 495	2 055	2 518	25 922
In central city	69 671	69 671	69 671	69 671	–	–	–	–	–	–	–	–
Not in central city	60 927	30 432	30 432	–	30 432	–	–	–	30 495	2 055	2 518	25 922
Lake Charles, LA MSA	168 134	131 588	119 067	70 580	48 487	12 521	–	12 521	36 546	–	–	36 546
In central city	70 580	70 580	70 580	70 580	–	–	–	–	–	–	–	–
Not in central city	97 554	61 008	48 487	–	48 487	12 521	–	12 521	36 546	–	–	36 546
Laredo, TX MSA	133 239	123 651	123 651	122 899	752	–	–	–	9 588	1 399	–	8 189
In central city	122 899	122 899	122 899	122 899	–	–	–	–	–	–	–	–
Not in central city	10 340	752	752	–	752	–	–	–	9 588	1 399	–	8 189
Las Cruces, NM MSA	135 510	100 388	89 650	62 126	27 524	10 738	–	10 738	35 122	1 136	–	33 986
In central city	62 126	62 126	62 126	62 126	–	–	–	–	–	–	–	–
Not in central city	73 384	38 262	27 524	–	27 524	10 738	–	10 738	35 122	1 136	–	33 986
Lawton, OK MSA	111 486	92 634	92 634	80 426	12 208	–	–	–	18 852	3 253	3 835	11 764
In central city	80 561	80 426	80 426	80 426	–	–	–	–	135	–	–	135
Not in central city	30 925	12 208	12 208	–	12 208	–	–	–	18 717	3 253	3 835	11 629
Lima, OH MSA	154 340	98 591	68 621	45 549	23 072	29 970	–	29 970	55 749	3 774	4 095	47 880
In central city	45 549	45 549	45 549	45 549	–	–	–	–	–	–	–	–
Not in central city	108 791	53 042	23 072	–	23 072	29 970	–	29 970	55 749	3 774	4 095	47 880
Lincoln, NE MSA	213 641	192 558	192 558	191 972	586	–	–	–	21 083	2 950	2 441	15 692
In central city	191 972	191 972	191 972	191 972	–	–	–	–	–	–	–	–
Not in central city	21 669	586	586	–	586	–	–	–	21 083	2 950	2 441	15 692
Longview--Marshall, TX MSA	162 431	112 116	76 429	70 311	6 118	35 687	31 940	3 747	50 315	5 707	3 121	41 487
In central city	93 993	93 993	70 311	70 311	–	23 682	23 682	–	–	–	–	–
Not in central city	68 438	18 123	6 118	–	6 118	12 005	8 258	3 747	50 315	5 707	3 121	41 487
Lubbock, TX MSA	222 636	194 572	187 906	186 206	1 700	6 666	–	6 666	28 064	6 986	1 271	19 807
In central city	186 206	186 206	186 206	186 206	–	–	–	–	–	–	–	–
Not in central city	36 430	8 366	1 700	–	1 700	6 666	–	6 666	28 064	6 986	1 271	19 807
Lynchburg, VA MSA	142 199	96 099	92 413	66 049	26 364	3 686	–	3 686	46 100	2 404	–	43 696
In central city	66 049	66 049	66 049	66 049	–	–	–	–	–	–	–	–
Not in central city	76 150	30 050	26 364	–	26 364	3 686	–	3 686	46 100	2 404	–	43 696
Manchester, NH MSA	147 809	118 970	114 466	99 567	14 899	4 504	–	4 504	28 839	–	–	28 839
In central city	99 567	99 567	99 567	99 567	–	–	–	–	–	–	–	–
Not in central city	48 242	19 403	14 899	–	14 899	4 504	–	4 504	28 839	–	–	28 839
Mansfield, OH MSA	126 137	86 094	76 521	50 627	25 894	9 573	–	9 573	40 043	2 581	2 476	34 986
In central city	50 627	50 627	50 627	50 627	–	–	–	–	–	–	–	–
Not in central city	75 510	35 467	25 894	–	25 894	9 573	–	9 573	40 043	2 581	2 476	34 986
Medford, OR MSA	146 389	95 381	66 974	46 951	20 023	28 407	16 234	12 173	51 008	5 006	1 216	44 786
In central city	46 951	46 951	46 951	46 951	–	–	–	–	–	–	–	–
Not in central city	99 438	48 430	20 023	–	20 023	28 407	16 234	12 173	51 008	5 006	1 216	44 786
Merced, CA MSA	178 403	134 749	64 742	56 216	8 526	70 007	36 801	33 206	43 654	2 419	–	41 235
In central city	56 216	56 216	56 216	56 216	–	–	–	–	–	–	–	–
Not in central city	122 187	78 533	8 526	–	8 526	70 007	36 801	33 206	43 654	2 419	–	41 235
Midland, TX MSA	106 611	92 966	92 966	89 638	3 328	–	–	–	13 645	–	–	13 645
In central city	89 443	89 443	89 443	89 443	–	–	–	–	–	–	–	–
Not in central city	17 168	3 523	3 523	195	3 328	–	–	–	13 645	–	–	13 645
Monroe, LA MSA	142 191	110 737	110 737	54 909	55 828	–	–	–	31 454	1 140	–	30 314
In central city	54 909	54 909	54 909	54 909	–	–	–	–	–	–	–	–
Not in central city	87 282	55 828	55 828	–	55 828	–	–	–	31 454	1 140	–	30 314
Muncie, IN MSA	119 659	89 763	89 763	71 035	18 728	–	–	–	29 896	3 765	979	25 152
In central city	71 035	71 035	71 035	71 035	–	–	–	–	–	–	–	–
Not in central city	48 624	18 728	18 728	–	18 728	–	–	–	29 896	3 765	979	25 152
Muskegon, MI MSA	158 983	113 389	106 252	40 283	65 969	7 137	–	7 137	45 594	4 694	1 765	39 135
In central city	40 283	40 283	40 283	40 283	–	–	–	–	–	–	–	–
Not in central city	118 700	73 106	65 969	–	65 969	7 137	–	7 137	45 594	4 694	1 765	39 135
Naples, FL MSA	152 099	117 957	94 344	19 505	74 839	23 613	14 120	9 493	34 142	–	321	33 821
In central city	19 505	19 505	19 505	19 505	–	–	–	–	–	–	–	–
Not in central city	132 594	98 452	74 839	–	74 839	23 613	14 120	9 493	34 142	–	321	33 821
New Bedford, MA MSA	175 641	142 702	139 753	99 922	39 831	2 949	–	2 949	32 939	1 426	–	31 513
In central city	99 922	99 922	99 922	99 922	–	–	–	–	–	–	–	–
Not in central city	75 719	42 780	39 831	–	39 831	2 949	–	2 949	32 939	1 426	–	31 513
Ocala, FL MSA	194 833	77 091	68 004	42 045	25 959	9 087	–	9 087	117 742	1 624	965	115 153
In central city	42 045	42 045	42 045	42 045	–	–	–	–	–	–	–	–
Not in central city	152 788	35 046	25 959	–	25 959	9 087	–	9 087	117 742	1 624	965	115 153
Odessa, TX MSA	118 934	112 705	112 705	89 504	23 201	–	–	–	6 229	1 103	297	4 829
In central city	89 504	89 504	89 504	89 504	–	–	–	–	–	–	–	–
Not in central city	29 430	23 201	23 201	–	23 201	–	–	–	6 229	1 103	297	4 829
Olympia, WA MSA	161 238	95 471	95 471	33 840	61 631	–	–	–	65 767	7 348	2 085	56 334
In central city	33 840	33 840	33 840	33 840	–	–	–	–	–	–	–	–
Not in central city	127 398	61 631	61 631	–	61 631	–	–	–	65 767	7 348	2 085	56 334
Panama City, FL MSA	126 994	107 718	103 667	34 378	69 289	4 051	–	4 051	19 276	1 876	992	16 408

TIPSII [UPF] GPH21 CENSUS90 71583900 08/27/93 11:03 AM MACHINE: C DATA:CENSUS90*PH211IPSDA00. 08/26/93 14:50:22 TAPE: NONE FRAME: 665
TSF:CENSUS90*92. 08/26/93 14:51:46 UTF:CENSUS90*93. 08/26/93 14:51:47 META:CENSUS90*PH211TABLES00. 08/26/93 15:23:55

Table 50. Population, Housing Units, and Land Area for Metropolitan Area by Population Size Class of Metropolitan Area: 1990—Con.

[MA's are as defined for the 1990 census. Portions of certain cities may be classified as rural (see "Extended City" in Appendix A). For definitions of terms and meanings of symbols, see text]

Urban and Rural Population Size Class of Metropolitan Area Metropolitan Area	Total	Urban							Rural			
			Inside urbanized area			Outside urbanized area						
		Total	Total	In central place	Urban fringe	Total	Place of 10,000 or more	Place of 2,500 to 9,999	Total	In place of 1,000 to 2,499	In place of less than 1,000	Other rural
POPULATION—Con.												
Inside metropolitan area—Con.												
Less than 1,000,000—Con.												
100,000 to 249,999—Con.												
In central city	34 378	34 378	34 378	34 378	–	–	–	–	–	–	–	–
Not in central city	92 616	73 340	69 289	–	69 289	4 051	–	4 051	19 276	1 876	992	16 408
Parkersburg--Marietta, WV--OH MSA	149 169	82 143	58 683	33 862	24 821	23 460	15 026	8 434	67 026	7 890	938	58 198
In central city	48 888	48 888	33 862	33 862	–	15 026	15 026	–	–	–	–	–
Not in central city	100 281	33 255	24 821	–	24 821	8 434	–	8 434	67 026	7 890	938	58 198
Pascagoula, MS MSA	115 243	92 334	85 898	25 899	59 999	6 436	–	6 436	22 909	4 242	–	18 667
In central city	25 899	25 899	25 899	25 899	–	–	–	–	–	–	–	–
Not in central city	89 344	66 435	59 999	–	59 999	6 436	–	6 436	22 909	4 242	–	18 667
Portland, ME MSA	215 281	135 424	120 220	64 358	55 862	15 204	–	15 204	79 857	7 142	–	72 715
In central city	64 358	64 358	64 358	64 358	–	–	–	–	–	–	–	–
Not in central city	150 923	71 066	55 862	–	55 862	15 204	–	15 204	79 857	7 142	–	72 715
Portsmouth--Dover--Rochester, NH--ME MSA	223 578	143 299	114 715	77 597	37 118	28 584	–	28 584	80 279	4 854	–	75 425
In central city	77 597	77 597	77 597	77 597	–	–	–	–	–	–	–	–
Not in central city	145 981	65 702	37 118	–	37 118	28 584	–	28 584	80 279	4 854	–	75 425
Pueblo, CO MSA	123 051	110 541	106 155	98 640	7 515	4 386	–	4 386	12 510	1 149	509	10 852
In central city	98 640	98 640	98 640	98 640	–	–	–	–	–	–	–	–
Not in central city	24 411	11 901	7 515	–	7 515	4 386	–	4 386	12 510	1 149	509	10 852
Redding, CA MSA	147 036	90 086	78 364	66 462	11 902	11 722	–	11 722	56 950	1 747	–	55 203
In central city	66 462	66 462	66 462	66 462	–	–	–	–	–	–	–	–
Not in central city	80 574	23 624	11 902	–	11 902	11 722	–	11 722	56 950	1 747	–	55 203
Richland--Kennewick--Pasco, WA MSA	150 033	125 491	116 118	94 540	21 578	9 373	–	9 373	24 542	3 811	419	20 312
In central city	94 807	94 540	94 540	94 540	–	–	–	–	267	–	–	267
Not in central city	55 226	30 951	21 578	–	21 578	9 373	–	9 373	24 275	3 811	419	20 045
Roanoke, VA MSA	224 477	181 102	178 262	96 397	81 865	2 840	–	2 840	43 375	6 016	691	36 668
In central city	96 397	96 397	96 397	96 397	–	–	–	–	–	–	–	–
Not in central city	128 080	84 705	81 865	–	81 865	2 840	–	2 840	43 375	6 016	691	36 668
Rochester, MN MSA	106 470	78 080	73 560	70 745	2 815	4 520	–	4 520	28 390	4 866	1 143	22 381
In central city	70 745	70 745	70 745	70 745	–	–	–	–	–	–	–	–
Not in central city	35 725	7 335	2 815	–	2 815	4 520	–	4 520	28 390	4 866	1 143	22 381
St. Cloud, MN MSA	190 921	96 800	74 037	48 812	25 225	22 763	10 212	12 551	94 121	9 486	10 278	74 357
In central city	48 812	48 812	48 812	48 812	–	–	–	–	–	–	–	–
Not in central city	142 109	47 988	25 225	–	25 225	22 763	10 212	12 551	94 121	9 486	10 278	74 357
Santa Fe, NM MSA	117 043	88 872	63 023	55 859	7 164	25 849	11 455	14 394	28 171	7 099	1 151	19 921
In central city	55 859	55 859	55 859	55 859	–	–	–	–	–	–	–	–
Not in central city	61 184	33 013	7 164	–	7 164	25 849	11 455	14 394	28 171	7 099	1 151	19 921
Savannah, GA MSA	242 622	208 664	198 630	137 560	61 070	10 034	–	10 034	33 958	1 415	740	31 803
In central city	137 560	137 560	137 560	137 560	–	–	–	–	–	–	–	–
Not in central city	105 062	71 104	61 070	–	61 070	10 034	–	10 034	33 958	1 415	740	31 803
Sharon, PA MSA	121 003	61 561	46 587	17 493	29 094	14 974	–	14 974	59 442	4 954	3 374	51 114
In central city	17 493	17 493	17 493	17 493	–	–	–	–	–	–	–	–
Not in central city	103 510	44 068	29 094	–	29 094	14 974	–	14 974	59 442	4 954	3 374	51 114
Sheboygan, WI MSA	103 877	67 781	61 012	49 676	11 336	6 769	–	6 769	36 096	8 239	1 958	25 899
In central city	49 676	49 676	49 676	49 676	–	–	–	–	–	–	–	–
Not in central city	54 201	18 105	11 336	–	11 336	6 769	–	6 769	36 096	8 239	1 958	25 899
Sioux City, IA--NE MSA	115 018	94 192	94 192	80 505	13 687	–	–	–	20 826	2 776	6 391	11 659
In central city	80 505	80 505	80 505	80 505	–	–	–	–	–	–	–	–
Not in central city	34 513	13 687	13 687	–	13 687	–	–	–	20 826	2 776	6 391	11 659
Sioux Falls, SD MSA	123 809	102 977	99 434	99 405	29	3 543	–	3 543	20 832	3 746	4 191	12 895
In central city	99 405	99 405	99 405	99 405	–	–	–	–	–	–	–	–
Not in central city	24 404	3 572	29	–	29	3 543	–	3 543	20 832	3 746	4 191	12 895
South Bend--Mishawaka, IN MSA	247 052	214 239	214 239	148 119	66 120	–	–	–	32 813	4 873	655	27 285
In central city	148 119	148 119	148 119	148 119	–	–	–	–	–	–	–	–
Not in central city	98 933	66 120	66 120	–	66 120	–	–	–	32 813	4 873	655	27 285
Springfield, IL MSA	189 550	139 657	124 524	105 227	19 297	15 133	–	15 133	49 893	10 447	8 169	31 277
In central city	105 227	105 227	105 227	105 227	–	–	–	–	–	–	–	–
Not in central city	84 323	34 430	19 297	–	19 297	15 133	–	15 133	49 893	10 447	8 169	31 277
Springfield, MO MSA	240 593	174 328	159 086	140 494	18 592	15 242	–	15 242	66 265	4 471	4 293	57 501
In central city	140 494	140 494	140 494	140 494	–	–	–	–	–	–	–	–
Not in central city	100 099	33 834	18 592	–	18 592	15 242	–	15 242	66 265	4 471	4 293	57 501
State College, PA MSA	123 786	70 645	61 239	38 923	22 316	9 406	–	9 406	53 141	7 852	3 787	41 502
In central city	38 923	38 923	38 923	38 923	–	–	–	–	–	–	–	–
Not in central city	84 863	31 722	22 316	–	22 316	9 406	–	9 406	53 141	7 852	3 787	41 502
Steubenville--Weirton, OH--WV MSA	142 523	81 143	68 726	44 249	24 477	12 417	–	12 417	61 380	6 501	7 010	47 869
In central city	44 249	44 249	44 249	44 249	–	–	–	–	–	–	–	–
Not in central city	98 274	36 894	24 477	–	24 477	12 417	–	12 417	61 380	6 501	7 010	47 869
Tallahassee, FL MSA	233 598	170 470	155 884	124 773	31 111	14 586	–	14 586	63 128	3 635	1 438	58 055
In central city	124 773	124 773	124 773	124 773	–	–	–	–	–	–	–	–
Not in central city	108 825	45 697	31 111	–	31 111	14 586	–	14 586	63 128	3 635	1 438	58 055
Terre Haute, IN MSA	130 812	84 659	77 019	57 483	19 536	7 640	–	7 640	46 153	–	3 766	42 387

TIPSII [UPF] GPH21 CENSUS90 71583900 08/27/93 11:03 AM MACHINE: C DATA:CENSUS90*PH211PSDA00. 08/26/93 14:50:22 TAPE: NONE FRAME: 666
TSF:CENSUS90*92. 08/26/93 14:51:46 UTF:CENSUS90*93. 08/26/93 14:51:47 META:CENSUS90*PH211TABLES00. 08/26/93 15:23:55

Table 50. Population, Housing Units, and Land Area for Metropolitan Area by Population Size Class of Metropolitan Area: 1990—Con.

[MA's are as defined for the 1990 census. Portions of certain cities may be classified as rural (see "Extended City" in Appendix A). For definitions of terms and meanings of symbols, see text]

Urban and Rural Population Size Class of Metropolitan Area Metropolitan Area	Total	Urban							Rural			
			Inside urbanized area			Outside urbanized area						
		Total	Total	In central place	Urban fringe	Total	Place of 10,000 or more	Place of 2,500 to 9,999	Total	In place of 1,000 to 2,499	In place of less than 1,000	Other rural
POPULATION—Con.												
Inside metropolitan area—Con.												
Less than 1,000,000—Con.												
100,000 to 249,999—Con.												
In central city	57 483	57 483	57 483	57 483	–	–	–	–	–	–	–	–
Not in central city	73 329	27 176	19 536	–	19 536	7 640	–	7 640	46 153	–	3 766	42 387
Texarkana, TX--Texarkana, AR MSA	120 132	72 827	65 086	54 287	10 799	7 741	–	7 741	47 305	3 025	2 268	42 012
In central city	54 287	54 287	54 287	54 287	–	–	–	–	–	–	–	–
Not in central city	65 845	18 540	10 799	–	10 799	7 741	–	7 741	47 305	3 025	2 268	42 012
Topeka, KS MSA	160 976	132 711	132 711	119 883	12 828	–	–	–	28 265	2 442	1 018	24 805
In central city	119 883	119 883	119 883	119 883	–	–	–	–	–	–	–	–
Not in central city	41 093	12 828	12 828	–	12 828	–	–	–	28 265	2 442	1 018	24 805
Tuscaloosa, AL MSA	150 522	106 428	106 428	77 759	28 669	–	–	–	44 094	36	906	43 152
In central city	77 759	77 759	77 759	77 759	–	–	–	–	–	–	–	–
Not in central city	72 763	28 669	28 669	–	28 669	–	–	–	44 094	36	906	43 152
Tyler, TX MSA	151 309	83 735	79 703	75 450	4 253	4 032	–	4 032	67 574	4 177	3 012	60 385
In central city	75 450	75 450	75 450	75 450	–	–	–	–	–	–	–	–
Not in central city	75 859	8 285	4 253	–	4 253	4 032	–	4 032	67 574	4 177	3 012	60 385
Waco, TX MSA	189 123	151 570	144 372	103 590	40 782	7 198	–	7 198	37 553	5 565	3 150	28 838
In central city	103 590	103 590	103 590	103 590	–	–	–	–	–	–	–	–
Not in central city	85 533	47 980	40 782	–	40 782	7 198	–	7 198	37 553	5 565	3 150	28 838
Waterbury, CT MSA	221 629	179 843	176 220	108 961	67 259	3 623	–	3 623	41 786	3 188	–	38 598
In central city	108 961	108 961	108 961	108 961	–	–	–	–	–	–	–	–
Not in central city	112 668	70 882	67 259	–	67 259	3 623	–	3 623	41 786	3 188	–	38 598
Waterloo--Cedar Falls, IA MSA	146 611	116 799	108 260	100 765	7 495	8 539	–	8 539	29 812	9 031	3 732	17 049
In central city	100 765	100 765	100 765	100 765	–	–	–	–	–	–	–	–
Not in central city	45 846	16 034	7 495	–	7 495	8 539	–	8 539	29 812	9 031	3 732	17 049
Wausau, WI MSA	115 400	65 027	57 352	37 060	20 292	7 675	432	7 243	50 373	7 119	2 121	41 133
In central city	37 060	37 060	37 060	37 060	–	–	–	–	–	–	–	–
Not in central city	78 340	27 967	20 292	–	20 292	7 675	432	7 243	50 373	7 119	2 121	41 133
Wheeling, WV--OH MSA	159 301	93 995	84 507	34 882	49 625	9 488	–	9 488	65 306	8 322	1 717	55 267
In central city	34 882	34 882	34 882	34 882	–	–	–	–	–	–	–	–
Not in central city	124 419	59 113	49 625	–	49 625	9 488	–	9 488	65 306	8 322	1 717	55 267
Wichita Falls, TX MSA	122 378	115 616	96 286	96 259	27	19 330	10 145	9 185	6 762	–	378	6 384
In central city	96 259	96 259	96 259	96 259	–	–	–	–	–	–	–	–
Not in central city	26 119	19 357	27	–	27	19 330	10 145	9 185	6 762	–	378	6 384
Williamsport, PA MSA	118 710	64 480	57 425	31 933	25 492	7 055	–	7 055	54 230	3 680	961	49 589
In central city	31 933	31 933	31 933	31 933	–	–	–	–	–	–	–	–
Not in central city	86 777	32 547	25 492	–	25 492	7 055	–	7 055	54 230	3 680	961	49 589
Wilmington, NC MSA	120 284	106 537	98 632	55 530	43 102	7 905	–	7 905	13 747	2 843	619	10 285
In central city	55 530	55 530	55 530	55 530	–	–	–	–	–	–	–	–
Not in central city	64 754	51 007	43 102	–	43 102	7 905	–	7 905	13 747	2 843	619	10 285
Yakima, WA MSA	188 823	120 344	88 054	54 827	33 227	32 290	11 238	21 052	68 479	6 789	2 444	59 246
In central city	54 827	54 827	54 827	54 827	–	–	–	–	–	–	–	–
Not in central city	133 996	65 517	33 227	–	33 227	32 290	11 238	21 052	68 479	6 789	2 444	59 246
Yuba City, CA MSA	122 643	91 005	77 167	27 437	49 730	13 838	–	13 838	31 638	4 579	–	27 059
In central city	27 437	27 437	27 437	27 437	–	–	–	–	–	–	–	–
Not in central city	95 206	63 568	49 730	–	49 730	13 838	–	13 838	31 638	4 579	–	27 059
Yuma, AZ MSA	106 895	87 754	70 523	54 923	15 600	17 231	–	17 231	19 141	1 066	–	18 075
In central city	54 923	54 923	54 923	54 923	–	–	–	–	–	–	–	–
Not in central city	51 972	32 831	15 600	–	15 600	17 231	–	17 231	19 141	1 066	–	18 075
Less than 100,000	2 112 828	1 615 746	1 514 250	1 257 086	257 164	101 496	44 996	56 500	497 082	44 976	42 705	409 401
In central city	1 303 054	1 302 082	1 257 086	1 257 086	–	44 996	44 996	–	972	–	–	972
Not in central city	809 774	313 664	257 164	–	257 164	56 500	–	56 500	496 110	44 976	42 705	408 429
Bangor, ME MSA	88 745	65 297	61 402	33 181	28 221	3 895	–	3 895	23 448	1 274	–	22 174
In central city	33 181	33 181	33 181	33 181	–	–	–	–	–	–	–	–
Not in central city	55 564	32 116	28 221	–	28 221	3 895	–	3 895	23 448	1 274	–	22 174
Bismarck, ND MSA	83 831	66 476	66 476	49 256	17 220	–	–	–	17 355	–	3 593	13 762
In central city	49 256	49 256	49 256	49 256	–	–	–	–	–	–	–	–
Not in central city	34 575	17 220	17 220	–	17 220	–	–	–	17 355	–	3 593	13 762
Casper, WY MSA	61 226	52 248	52 248	46 742	5 506	–	–	–	8 978	1 345	1 577	6 056
In central city	46 742	46 742	46 742	46 742	–	–	–	–	–	–	–	–
Not in central city	14 484	5 506	5 506	–	5 506	–	–	–	8 978	1 345	1 577	6 056
Cheyenne, WY MSA	73 142	65 928	61 890	50 008	11 882	4 038	–	4 038	7 214	1 054	374	5 786
In central city	50 008	50 008	50 008	50 008	–	–	–	–	–	–	–	–
Not in central city	23 134	15 920	11 882	–	11 882	4 038	–	4 038	7 214	1 054	374	5 786
Dubuque, IA MSA	86 403	64 714	61 048	57 546	3 502	3 666	–	3 666	21 689	4 081	2 652	14 956
In central city	57 546	57 546	57 546	57 546	–	–	–	–	–	–	–	–
Not in central city	28 857	7 168	3 502	–	3 502	3 666	–	3 666	21 689	4 081	2 652	14 956
Elmira, NY MSA	95 195	69 270	66 612	33 724	32 888	2 658	–	2 658	25 925	2 248	1 511	22 166
In central city	33 724	33 724	33 724	33 724	–	–	–	–	–	–	–	–
Not in central city	61 471	35 546	32 888	–	32 888	2 658	–	2 658	25 925	2 248	1 511	22 166
Enid, OK MSA	56 735	44 996	–	–	–	44 996	44 996	–	11 739	1 322	4 639	5 778
In central city	45 309	44 996	–	–	–	44 996	44 996	–	313	–	–	313
Not in central city	11 426	–	–	–	–	–	–	–	11 426	1 322	4 639	5 465

TIPSII [UPF] GPH21 CENSUS90 71583900 08/27/93 11:03 AM MACHINE: C DATA:CENSUS90*PH211PSDA00. 08/26/93 14:50:22 TAPE: NONE FRAME: 667
TSF:CENSUS90*92. 08/26/93 14:51:46 UTF:CENSUS90*93. 08/26/93 14:51:47 META:CENSUS90*PH211TABLES00. 08/26/93 15:23:55

Table 50. Population, Housing Units, and Land Area for Metropolitan Area by Population Size Class of Metropolitan Area: 1990—Con.

[MA's are as defined for the 1990 census. Portions of certain cities may be classified as rural (see "Extended City" in Appendix A). For definitions of terms and meanings of symbols, see text]

Urban and Rural Population Size Class of Metropolitan Area Metropolitan Area	Total	Urban							Rural			
			Inside urbanized area			Outside urbanized area						
		Total	Total	In central place	Urban fringe	Total	Place of 10,000 or more	Place of 2,500 to 9,999	Total	In place of 1,000 to 2,499	In place of less than 1,000	Other rural
POPULATION—Con.												
Inside metropolitan area—Con.												
Less than 1,000,000—Con.												
Less than 100,000—Con.												
Gadsden, AL MSA	99 840	72 071	71 479	42 523	28 956	592	–	592	27 769	1 249	2 770	23 750
In central city	42 523	42 523	42 523	42 523	–	–	–	–	–	–	–	–
Not in central city	57 317	29 548	28 956	–	28 956	592	–	592	27 769	1 249	2 770	23 750
Grand Forks, ND MSA	70 683	58 788	49 445	49 425	20	9 343	–	9 343	11 895	2 630	2 283	6 982
In central city	49 425	49 425	49 425	49 425	–	–	–	–	–	–	–	–
Not in central city	21 258	9 363	20	–	20	9 343	–	9 343	11 895	2 630	2 283	6 982
Great Falls, MT MSA	77 691	63 506	63 506	55 097	8 409	–	–	–	14 185	1 424	1 353	11 408
In central city	55 097	55 097	55 097	55 097	–	–	–	–	–	–	–	–
Not in central city	22 594	8 409	8 409	–	8 409	–	–	–	14 185	1 424	1 353	11 408
Iowa City, IA MSA	96 119	74 298	71 372	59 738	11 634	2 926	–	2 926	21 821	1 050	3 632	17 139
In central city	59 738	59 738	59 738	59 738	–	–	–	–	–	–	–	–
Not in central city	36 381	14 560	11 634	–	11 634	2 926	–	2 926	21 821	1 050	3 632	17 139
Jackson, TN MSA	77 982	53 048	53 031	48 949	4 082	17	–	17	24 934	–	137	24 797
In central city	48 949	48 949	48 949	48 949	–	–	–	–	–	–	–	–
Not in central city	29 033	4 099	4 082	–	4 082	17	–	17	24 934	–	137	24 797
Kankakee, IL MSA	96 255	66 151	59 695	27 575	32 120	6 456	–	6 456	30 104	3 880	2 608	23 616
In central city	27 575	27 575	27 575	27 575	–	–	–	–	–	–	–	–
Not in central city	68 680	38 576	32 120	–	32 120	6 456	–	6 456	30 104	3 880	2 608	23 616
Kokomo, IN MSA	96 946	61 901	57 146	44 962	12 184	4 755	–	4 755	35 045	2 172	2 898	29 975
In central city	44 962	44 962	44 962	44 962	–	–	–	–	–	–	–	–
Not in central city	51 984	16 939	12 184	–	12 184	4 755	–	4 755	35 045	2 172	2 898	29 975
La Crosse, WI MSA	97 904	77 814	74 203	51 003	23 200	3 611	–	3 611	20 090	2 107	509	17 474
In central city	51 003	51 003	51 003	51 003	–	–	–	–	–	–	–	–
Not in central city	46 901	26 811	23 200	–	23 200	3 611	–	3 611	20 090	2 107	509	17 474
Lawrence, KS MSA	81 798	71 722	65 755	65 608	147	5 967	–	5 967	10 076	–	619	9 457
In central city	65 608	65 608	65 608	65 608	–	–	–	–	–	–	–	–
Not in central city	16 190	6 114	147	–	147	5 967	–	5 967	10 076	–	619	9 457
Lewiston--Auburn, ME MSA	88 141	71 598	71 598	63 407	8 191	–	–	–	16 543	2 388	–	14 155
In central city	64 066	63 407	63 407	63 407	–	–	–	–	659	–	–	659
Not in central city	24 075	8 191	8 191	–	8 191	–	–	–	15 884	2 388	–	13 496
Owensboro, KY MSA	87 189	60 645	60 645	53 549	7 096	–	–	–	26 544	1 119	682	24 743
In central city	53 549	53 549	53 549	53 549	–	–	–	–	–	–	–	–
Not in central city	33 640	7 096	7 096	–	7 096	–	–	–	26 544	1 119	682	24 743
Pine Bluff, AR MSA	85 487	61 941	61 941	57 140	4 801	–	–	–	23 546	1 082	1 729	20 735
In central city	57 140	57 140	57 140	57 140	–	–	–	–	–	–	–	–
Not in central city	28 347	4 801	4 801	–	4 801	–	–	–	23 546	1 082	1 729	20 735
Pittsfield, MA MSA	79 250	55 047	55 047	48 622	6 425	–	–	–	24 203	3 707	–	20 496
In central city	48 622	48 622	48 622	48 622	–	–	–	–	–	–	–	–
Not in central city	30 628	6 425	6 425	–	6 425	–	–	–	24 203	3 707	–	20 496
Rapid City, SD MSA	81 343	66 491	61 124	54 523	6 601	5 367	–	5 367	14 852	1 553	2 423	10 876
In central city	54 523	54 523	54 523	54 523	–	–	–	–	–	–	–	–
Not in central city	26 820	11 968	6 601	–	6 601	5 367	–	5 367	14 852	1 553	2 423	10 876
St. Joseph, MO MSA	83 083	72 535	72 535	71 852	683	–	–	–	10 548	19	1 544	8 985
In central city	71 852	71 852	71 852	71 852	–	–	–	–	–	–	–	–
Not in central city	11 231	683	683	–	683	–	–	–	10 548	19	1 544	8 985
San Angelo, TX MSA	98 458	85 408	85 408	84 474	934	–	–	–	13 050	–	–	13 050
In central city	84 474	84 474	84 474	84 474	–	–	–	–	–	–	–	–
Not in central city	13 984	934	934	–	934	–	–	–	13 050	–	–	13 050
Sherman--Denison, TX MSA	95 021	58 731	55 522	53 106	2 416	3 209	–	3 209	36 290	6 013	5 172	25 105
In central city	53 106	53 106	53 106	53 106	–	–	–	–	–	–	–	–
Not in central city	41 915	5 625	2 416	–	2 416	3 209	–	3 209	36 290	6 013	5 172	25 105
Victoria, TX MSA	74 361	55 122	55 122	55 076	46	–	–	–	19 239	3 259	–	15 980
In central city	55 076	55 076	55 076	55 076	–	–	–	–	–	–	–	–
Not in central city	19 285	46	46	–	46	–	–	–	19 239	3 259	–	15 980
Outside metropolitan area	55 984 132	20 851 951	1 520 259	821 749	698 510	19 331 692	9 873 345	9 458 347	35 132 181	4 607 212	2 989 091	27 535 878
HOUSING UNITS												
United States	102 263 678	76 212 052	64 201 132	33 030 250	31 170 882	12 010 920	5 644 570	6 366 350	26 051 626	3 097 406	1 740 468	21 213 752
Inside metropolitan area	77 644 313	67 368 521	63 538 725	32 686 983	30 851 742	3 829 796	1 559 722	2 270 074	10 275 792	1 026 066	349 081	8 900 645
In central city	32 641 254	32 607 482	32 294 906	32 294 906	–	312 576	312 576	–	33 772	–	–	33 772
Not in central city	45 003 059	34 761 039	31 243 819	392 077	30 851 742	3 517 220	1 247 146	2 270 074	10 242 020	1 026 066	349 081	8 866 873
1,000,000 or more	49 751 864	45 758 423	44 067 353	20 408 508	23 658 845	1 691 070	710 130	980 940	3 993 441	398 514	103 573	3 491 354
In central city	20 135 413	20 122 336	20 056 508	20 056 508	–	65 828	65 828	–	13 077	–	–	13 077
Not in central city	29 616 451	25 636 087	24 010 845	352 000	23 658 845	1 625 242	644 302	980 940	3 980 364	398 514	103 573	3 478 277
5,000,000 or more	20 260 608	19 281 466	18 809 211	9 068 826	9 740 385	472 255	173 096	299 159	979 142	127 204	19 855	832 083
In central city	8 793 324	8 793 167	8 769 479	8 769 479	–	23 688	23 688	–	157	–	–	157
Not in central city	11 467 284	10 488 299	10 039 732	299 347	9 740 385	448 567	149 408	299 159	978 985	127 204	19 855	831 926
Chicago--Gary--Lake County, IL--IN--WI CMSA	3 105 919	2 991 512	2 923 850	1 446 020	1 477 830	67 662	23 093	44 569	114 407	15 678	5 620	93 109
In central city	1 425 835	1 425 835	1 425 835	1 425 835	–	–	–	–	–	–	–	–
Not in central city	1 680 084	1 565 677	1 498 015	20 185	1 477 830	67 662	23 093	44 569	114 407	15 678	5 620	93 109

TIPSII [UPF] GPH21 CENSUS90 71583900 08/27/93 11:03 AM MACHINE: C DATA:CENSUS90*PH211IPSDA00. 08/26/93 14:50:22 TAPE: NONE FRAME: 668
TSF:CENSUS90*92. 08/26/93 14:51:46 UTF:CENSUS90*93. 08/26/93 14:51:47 META:CENSUS90*PH211TABLES00. 08/26/93 15:23:55

Table 50. Population, Housing Units, and Land Area for Metropolitan Area by Population Size Class of Metropolitan Area: 1990—Con.

[MA's are as defined for the 1990 census. Portions of certain cities may be classified as rural (see "Extended City" in Appendix A). For definitions of terms and meanings of symbols, see text]

Urban and Rural Population Size Class of Metropolitan Area Metropolitan Area	Total	Urban							Rural			
			Inside urbanized area			Outside urbanized area						
		Total	Total	In central place	Urban fringe	Total	Place of 10,000 or more	Place of 2,500 to 9,999	Total	In place of 1,000 to 2,499	In place of less than 1,000	Other rural
HOUSING UNITS—Con.												
Inside metropolitan area—Con.												
1,000,000 or more—Con.												
5,000,000 or more—Con.												
Los Angeles--Anaheim--Riverside, CA CMSA	5 293 072	5 123 789	4 958 088	2 205 549	2 752 539	165 701	85 313	80 388	169 283	9 461	1 279	158 543
In central city	2 019 366	2 019 333	2 019 333	2 019 333	–	–	–	–	33	–	–	33
Not in central city	3 273 706	3 104 456	2 938 755	186 216	2 752 539	165 701	85 313	80 388	169 250	9 461	1 279	158 510
New York--Northern New Jersey--Long Island, NY--NJ--CT CMSA	7 096 741	6 736 732	6 608 862	3 528 537	3 080 325	127 870	18 886	108 984	360 009	67 402	9 402	283 205
In central city	3 518 542	3 518 542	3 518 542	3 518 542	–	–	–	–	–	–	–	–
Not in central city	3 578 199	3 218 190	3 090 320	9 995	3 080 325	127 870	18 886	108 984	360 009	67 402	9 402	283 205
Philadelphia--Wilmington--Trenton, PA--NJ--DE--MD CMSA	2 307 675	2 072 722	2 021 335	822 337	1 198 998	51 387	15 936	35 451	234 953	19 472	3 554	211 927
In central city	819 779	819 779	812 637	812 637	–	7 142	7 142	–	–	–	–	–
Not in central city	1 487 896	1 252 943	1 208 698	9 700	1 198 998	44 245	8 794	35 451	234 953	19 472	3 554	211 927
San Francisco--Oakland--San Jose, CA CMSA	2 457 201	2 356 711	2 297 076	1 066 383	1 230 693	59 635	29 868	29 767	100 490	15 191	–	85 299
In central city	1 009 802	1 009 678	993 132	993 132	–	16 546	16 546	–	124	–	–	124
Not in central city	1 447 399	1 347 033	1 303 944	73 251	1 230 693	43 089	13 322	29 767	100 366	15 191	–	85 175
2,500,000 to 4,999,999	12 946 676	11 784 861	11 304 739	4 585 703	6 719 036	480 122	228 146	251 976	1 161 815	86 676	32 674	1 042 465
In central city	4 568 534	4 566 417	4 566 417	4 566 417	–	–	–	–	2 117	–	–	2 117
Not in central city	8 378 142	7 218 444	6 738 322	19 286	6 719 036	480 122	228 146	251 976	1 159 698	86 676	32 674	1 040 348
Atlanta, GA MSA	1 174 007	976 619	922 434	205 912	716 522	54 185	24 179	30 006	197 388	7 846	3 516	186 026
In central city	205 912	205 912	205 912	205 912	–	–	–	–	–	–	–	–
Not in central city	968 095	770 707	716 522	–	716 522	54 185	24 179	30 006	197 388	7 846	3 516	186 026
Boston--Lawrence--Salem, MA--NH CMSA	1 650 710	1 458 879	1 392 110	563 222	828 888	66 769	33 579	33 190	191 831	13 296	–	178 535
In central city	563 222	563 222	563 222	563 222	–	–	–	–	–	–	–	–
Not in central city	1 087 488	895 657	828 888	–	828 888	66 769	33 579	33 190	191 831	13 296	–	178 535
Cleveland--Akron--Lorain, OH CMSA	1 122 697	1 027 338	998 202	391 777	606 425	29 136	7 354	21 782	95 359	7 195	2 777	85 387
In central city	391 777	391 777	391 777	391 777	–	–	–	–	–	–	–	–
Not in central city	730 920	635 561	606 425	–	606 425	29 136	7 354	21 782	95 359	7 195	2 777	85 387
Dallas--Fort Worth, TX CMSA	1 627 055	1 517 932	1 420 268	891 783	528 485	97 664	65 584	32 080	109 123	20 137	9 288	79 698
In central city	872 646	872 497	872 497	872 497	–	–	–	–	149	–	–	149
Not in central city	754 409	645 435	547 771	19 286	528 485	97 664	65 584	32 080	108 974	20 137	9 288	79 549
Detroit--Ann Arbor, MI CMSA	1 825 607	1 636 576	1 586 211	531 585	1 054 626	50 365	8 840	41 525	189 031	11 233	1 676	176 122
In central city	531 585	531 585	531 585	531 585	–	–	–	–	–	–	–	–
Not in central city	1 294 022	1 104 991	1 054 626	–	1 054 626	50 365	8 840	41 525	189 031	11 233	1 676	176 122
Houston--Galveston--Brazoria, TX CMSA	1 529 776	1 376 054	1 281 185	796 086	485 099	94 869	58 809	36 060	153 722	9 253	9 141	135 328
In central city	798 054	796 086	796 086	796 086	–	–	–	–	1 968	–	–	1 968
Not in central city	731 722	579 968	485 099	–	485 099	94 869	58 809	36 060	151 754	9 253	9 141	133 360
Miami--Fort Lauderdale, FL CMSA	1 399 948	1 387 565	1 386 450	456 440	930 010	1 115	–	1 115	12 383	–	7	12 376
In central city	456 440	456 440	456 440	456 440	–	–	–	–	–	–	–	–
Not in central city	943 508	931 125	930 010	–	930 010	1 115	–	1 115	12 383	–	7	12 376
Seattle--Tacoma, WA CMSA	1 060 127	961 523	938 593	368 951	569 642	22 930	4 412	18 518	98 604	10 453	3 289	84 862
In central city	368 951	368 951	368 951	368 951	–	–	–	–	–	–	–	–
Not in central city	691 176	592 572	569 642	–	569 642	22 930	4 412	18 518	98 604	10 453	3 289	84 862
Washington, DC--MD--VA MSA	1 556 749	1 442 375	1 379 286	379 947	999 339	63 089	25 389	37 700	114 374	7 263	2 980	104 131
In central city	379 947	379 947	379 947	379 947	–	–	–	–	–	–	–	–
Not in central city	1 176 802	1 062 428	999 339	–	999 339	63 089	25 389	37 700	114 374	7 263	2 980	104 131
1,000,000 to 2,499,999	16 544 580	14 692 096	13 953 403	6 753 979	7 199 424	738 693	308 888	429 805	1 852 484	184 634	51 044	1 616 806
In central city	6 773 555	6 762 752	6 720 612	6 720 612	–	42 140	42 140	–	10 803	–	–	10 803
Not in central city	9 771 025	7 929 344	7 232 791	33 367	7 199 424	696 553	266 748	429 805	1 841 681	184 634	51 044	1 606 003
Baltimore, MD MSA	938 979	829 630	797 375	318 958	478 417	32 255	10 683	21 572	109 349	9 274	1 413	98 662
In central city	318 958	318 958	318 958	318 958	–	–	–	–	–	–	–	–
Not in central city	620 021	510 672	478 417	–	478 417	32 255	10 683	21 572	109 349	9 274	1 413	98 662
Buffalo--Niagara Falls, NY CMSA	492 516	429 343	404 103	180 606	223 497	25 240	10 374	14 866	63 173	9 461	386	53 326
In central city	180 606	180 606	180 606	180 606	–	–	–	–	–	–	–	–
Not in central city	311 910	248 737	223 497	–	223 497	25 240	10 374	14 866	63 173	9 461	386	53 326
Charlotte--Gastonia--Rock Hill, NC--SC MSA	472 913	331 510	294 364	221 025	73 339	37 146	16 253	20 893	141 403	6 716	1 128	133 559
In central city	221 025	221 025	221 025	221 025	–	–	–	–	–	–	–	–
Not in central city	251 888	110 485	73 339	–	73 339	37 146	16 253	20 893	141 403	6 716	1 128	133 559
Cincinnati--Hamilton, OH--KY--IN CMSA	692 729	602 784	583 395	213 835	369 560	19 389	9 448	9 941	89 945	9 793	2 377	77 775
In central city	213 835	213 835	213 835	213 835	–	–	–	–	–	–	–	–
Not in central city	478 894	388 949	369 560	–	369 560	19 389	9 448	9 941	89 945	9 793	2 377	77 775
Columbus, OH MSA	559 446	467 800	421 883	297 051	124 832	45 917	27 295	18 622	91 646	11 606	5 483	74 557
In central city	311 805	311 805	297 051	297 051	–	14 754	14 754	–	–	–	–	–
Not in central city	247 641	155 995	124 832	–	124 832	31 163	12 541	18 622	91 646	11 606	5 483	74 557
Denver--Boulder, CO CMSA	810 771	767 193	738 948	296 369	442 579	28 245	15 874	12 371	43 578	2 166	834	40 578
In central city	296 386	296 369	296 369	296 369	–	–	–	–	17	–	–	17
Not in central city	514 385	470 824	442 579	–	442 579	28 245	15 874	12 371	43 561	2 166	834	40 561

TIPSII [UPF] GPH21 CENSUS90 71583900 08/27/93 11:03 AM MACHINE: C DATA:CENSUS90*PH211PSDA00. 08/26/93 14:50:22 TAPE: NONE FRAME: 669
TSF:CENSUS90*92. 08/26/93 14:51:46 UTF:CENSUS90*93. 08/26/93 14:51:47 META:CENSUS90*PH211TABLES00. 08/26/93 15:23:55

Table 50. Population, Housing Units, and Land Area for Metropolitan Area by Population Size Class of Metropolitan Area: 1990—Con.

[MA's are as defined for the 1990 census. Portions of certain cities may be classified as rural (see "Extended City" in Appendix A). For definitions of terms and meanings of symbols, see text]

Urban and Rural Population Size Class of Metropolitan Area Metropolitan Area		Urban							Rural			
			Inside urbanized area			Outside urbanized area						
	Total	Total	Total	In central place	Urban fringe	Total	Place of 10,000 or more	Place of 2,500 to 9,999	Total	In place of 1,000 to 2,499	In place of less than 1,000	Other rural
HOUSING UNITS—Con.												
Inside metropolitan area—Con.												
1,000,000 or more—Con.												
1,000,000 to 2,499,999—Con.												
Hartford--New Britain--Middletown, CT CMSA	434 791	354 102	343 195	131 524	211 671	10 907	–	10 907	80 689	8 656	–	72 033
In central city	131 524	131 524	131 524	131 524	–	–	–	–	–	–	–	–
Not in central city	303 267	222 578	211 671	–	211 671	10 907	–	10 907	80 689	8 656	–	72 033
Indianapolis, IN MSA	517 893	441 545	393 994	319 980	74 014	47 551	36 598	10 953	76 348	4 183	4 705	67 460
In central city	319 980	319 980	319 980	319 980	–	–	–	–	–	–	–	–
Not in central city	197 913	121 565	74 014	–	74 014	47 551	36 598	10 953	76 348	4 183	4 705	67 460
Kansas City, MO--KS MSA	657 351	594 490	548 911	288 170	260 741	45 579	16 797	28 782	62 861	10 896	7 183	44 782
In central city	301 311	300 738	288 170	288 170	–	12 568	12 568	–	573	–	–	573
Not in central city	356 040	293 752	260 741	–	260 741	33 011	4 229	28 782	62 288	10 896	7 183	44 209
Milwaukee--Racine, WI CMSA	628 976	571 034	536 298	309 425	226 873	34 736	13 237	21 499	57 942	8 483	1 790	47 669
In central city	309 425	309 425	309 425	309 425	–	–	–	–	–	–	–	–
Not in central city	319 551	261 609	226 873	–	226 873	34 736	13 237	21 499	57 942	8 483	1 790	47 669
Minneapolis--St. Paul, MN--WI MSA	988 735	900 401	849 588	326 064	523 524	50 813	19 789	31 024	88 334	16 704	5 624	66 006
In central city	326 064	326 064	326 064	326 064	–	–	–	–	–	–	–	–
Not in central city	662 671	574 337	523 524	–	523 524	50 813	19 789	31 024	88 334	16 704	5 624	66 006
New Orleans, LA MSA	524 056	488 165	462 110	234 480	227 630	26 055	8 426	17 629	35 891	4 906	700	30 285
In central city	234 660	234 480	234 480	234 480	–	–	–	–	180	–	–	180
Not in central city	289 396	253 685	227 630	–	227 630	26 055	8 426	17 629	35 711	4 906	700	30 105
Norfolk--Virginia Beach--Newport News, VA MSA	537 101	508 986	508 986	425 482	83 504	–	–	–	28 115	830	–	27 285
In central city	431 444	425 482	425 482	425 482	–	–	–	–	5 962	–	–	5 962
Not in central city	105 657	83 504	83 504	–	83 504	–	–	–	22 153	830	–	21 323
Orlando, FL MSA	448 490	403 922	392 814	87 027	305 787	11 108	5 996	5 112	44 568	1 004	264	43 300
In central city	73 425	73 425	73 425	73 425	–	–	–	–	–	–	–	–
Not in central city	375 065	330 497	319 389	13 602	305 787	11 108	5 996	5 112	44 568	1 004	264	43 300
Phoenix, AZ MSA	952 041	921 788	896 179	689 272	206 907	25 609	10 253	15 356	30 253	2 329	–	27 924
In central city	692 984	689 272	689 272	689 272	–	–	–	–	3 712	–	–	3 712
Not in central city	259 057	232 516	206 907	–	206 907	25 609	10 253	15 356	26 541	2 329	–	24 212
Pittsburgh--Beaver Valley, PA CMSA	956 147	786 520	750 179	187 596	562 583	36 341	5 881	30 460	169 627	17 760	6 331	145 536
In central city	182 694	182 694	182 694	182 694	–	–	–	–	–	–	–	–
Not in central city	773 453	603 826	567 485	4 902	562 583	36 341	5 881	30 460	169 627	17 760	6 331	145 536
Portland--Vancouver, OR--WA CMSA	605 513	524 751	494 733	219 393	275 340	30 018	11 451	18 567	80 762	5 889	1 350	73 523
In central city	219 393	219 393	219 393	219 393	–	–	–	–	–	–	–	–
Not in central city	386 120	305 358	275 340	–	275 340	30 018	11 451	18 567	80 762	5 889	1 350	73 523
Providence--Pawtucket--Fall River, RI--MA CMSA	464 447	405 703	398 329	172 483	225 846	7 374	–	7 374	58 744	660	–	58 084
In central city	172 568	172 483	172 483	172 483	–	–	–	–	85	–	–	85
Not in central city	291 879	233 220	225 846	–	225 846	7 374	–	7 374	58 659	660	–	57 999
Rochester, NY MSA	399 088	285 708	252 173	101 154	151 019	33 535	10 371	23 164	113 380	13 965	1 332	98 083
In central city	101 154	101 154	101 154	101 154	–	–	–	–	–	–	–	–
Not in central city	297 934	184 554	151 019	–	151 019	33 535	10 371	23 164	113 380	13 965	1 332	98 083
Sacramento, CA MSA	609 904	526 270	460 580	189 433	271 147	65 690	42 782	22 908	83 634	8 201	352	75 081
In central city	204 251	204 251	189 433	189 433	–	14 818	14 818	–	–	–	–	–
Not in central city	405 653	322 019	271 147	–	271 147	50 872	27 964	22 908	83 634	8 201	352	75 081
St. Louis, MO--IL MSA	1 006 011	895 494	849 753	280 965	568 788	45 741	5 415	40 326	110 517	10 714	7 948	91 855
In central city	280 965	280 965	280 965	280 965	–	–	–	–	–	–	–	–
Not in central city	725 046	614 529	568 788	–	568 788	45 741	5 415	40 326	110 517	10 714	7 948	91 855
Salt Lake City--Ogden, UT MSA	370 967	364 655	362 972	100 862	262 110	1 683	–	1 683	6 312	–	364	5 948
In central city	100 956	100 862	100 862	100 862	–	–	–	–	94	–	–	94
Not in central city	270 011	263 793	262 110	–	262 110	1 683	–	1 683	6 218	–	364	5 854
San Antonio, TX MSA	504 411	460 747	435 376	365 414	69 962	25 371	18 210	7 161	43 664	5 534	1 144	36 986
In central city	365 414	365 414	365 414	365 414	–	–	–	–	–	–	–	–
Not in central city	138 997	95 333	69 962	–	69 962	25 371	18 210	7 161	43 664	5 534	1 144	36 986
San Diego, CA MSA	946 240	904 520	893 791	473 582	420 209	10 729	4 405	6 324	41 720	7 958	–	33 762
In central city	473 762	473 582	473 582	473 582	–	–	–	–	180	–	–	180
Not in central city	472 478	430 938	420 209	–	420 209	10 729	4 405	6 324	41 540	7 958	–	33 582
Tampa--St. Petersburg--Clearwater, FL MSA	1 025 064	925 035	883 374	323 829	559 545	41 661	9 350	32 311	100 029	6 946	336	92 747
In central city	308 966	308 966	308 966	308 966	–	–	–	–	–	–	–	–
Not in central city	716 098	616 069	574 408	14 863	559 545	41 661	9 350	32 311	100 029	6 946	336	92 747
Less than 1,000,000	27 892 449	21 610 098	19 471 372	12 278 475	7 192 897	2 138 726	849 592	1 289 134	6 282 351	627 552	245 508	5 409 291
In central city	12 505 841	12 485 146	12 238 398	12 238 398	–	246 748	246 748	–	20 695	–	–	20 695
Not in central city	15 386 608	9 124 952	7 232 974	40 077	7 192 897	1 891 978	602 844	1 289 134	6 261 656	627 552	245 508	5 388 596
500,000 to 999,999	10 259 792	8 320 371	7 552 443	4 403 367	3 149 076	767 928	381 467	386 461	1 939 421	174 749	63 982	1 700 690
In central city	4 482 864	4 471 940	4 391 142	4 391 142	–	80 798	80 798	–	10 924	–	–	10 924
Not in central city	5 776 928	3 848 431	3 161 301	12 225	3 149 076	687 130	300 669	386 461	1 928 497	174 749	63 982	1 689 766
Albany--Schenectady--Troy, NY MSA	371 571	252 462	219 172	99 302	119 870	33 290	20 141	13 149	119 109	12 639	3 448	103 022
In central city	99 302	99 302	99 302	99 302	–	–	–	–	–	–	–	–
Not in central city	272 269	153 160	119 870	–	119 870	33 290	20 141	13 149	119 109	12 639	3 448	103 022

TIPSII [UPF] GPH21 CENSUS90 71583900 08/27/93 11:03 AM MACHINE: C DATA:CENSUS90*PH211PSDA00. 08/26/93 14:50:22 TAPE: NONE FRAME: 670
TSF:CENSUS90*92. 08/26/93 14:51:46 UTF:CENSUS90*93. 08/26/93 14:51:47 META:CENSUS90*PH211TABLES00. 08/26/93 15:23:55

Table 50. Population, Housing Units, and Land Area for Metropolitan Area by Population Size Class of Metropolitan Area: 1990—Con.

[MA's are as defined for the 1990 census. Portions of certain cities may be classified as rural (see "Extended City" in Appendix A). For definitions of terms and meanings of symbols, see text]

Urban and Rural Population Size Class of Metropolitan Area Metropolitan Area	Total	Urban							Rural			
			Inside urbanized area			Outside urbanized area						
		Total	Total	In central place	Urban fringe	Total	Place of 10,000 or more	Place of 2,500 to 9,999	Total	In place of 1,000 to 2,499	In place of less than 1,000	Other rural
HOUSING UNITS—Con.												
Inside metropolitan area—Con.												
Less than 1,000,000—Con.												
500,000 to 999,999—Con.												
Allentown--Bethlehem--Easton, PA--NJ MSA	277 649	199 762	166 499	84 431	82 068	33 263	–	33 263	77 887	7 283	2 253	68 351
In central city	84 431	84 431	84 431	84 431	–	–	–	–	–	–	–	–
Not in central city	193 218	115 331	82 068	–	82 068	33 263	–	33 263	77 887	7 283	2 253	68 351
Austin, TX MSA	343 886	294 609	256 116	217 054	39 062	38 493	33 116	5 377	49 277	7 047	2 315	39 915
In central city	217 054	217 054	217 054	217 054	–	–	–	–	–	–	–	–
Not in central city	126 832	77 555	39 062	–	39 062	38 493	33 116	5 377	49 277	7 047	2 315	39 915
Bakersfield, CA MSA	198 636	163 487	111 503	65 873	45 630	51 984	24 381	27 603	35 149	11 630	–	23 519
In central city	66 175	65 873	65 873	65 873	–	–	–	–	302	–	–	302
Not in central city	132 461	97 614	45 630	–	45 630	51 984	24 381	27 603	34 847	11 630	–	23 217
Baton Rouge, LA MSA	212 078	159 228	152 218	97 115	55 103	7 010	–	7 010	52 850	1 579	1 908	49 363
In central city	97 115	97 115	97 115	97 115	–	–	–	–	–	–	–	–
Not in central city	114 963	62 113	55 103	–	55 103	7 010	–	7 010	52 850	1 579	1 908	49 363
Birmingham, AL MSA	376 897	284 852	261 387	130 652	130 735	23 465	5 815	17 650	92 045	10 620	4 767	76 658
In central city	131 474	130 652	130 652	130 652	–	–	–	–	822	–	–	822
Not in central city	245 423	154 200	130 735	–	130 735	23 465	5 815	17 650	91 223	10 620	4 767	75 836
Charleston, SC MSA	199 879	157 472	155 302	34 322	120 980	2 170	–	2 170	42 407	3 373	4 837	34 197
In central city	34 322	34 322	34 322	34 322	–	–	–	–	–	–	–	–
Not in central city	165 557	123 150	120 980	–	120 980	2 170	–	2 170	42 407	3 373	4 837	34 197
Dayton--Springfield, OH MSA	385 420	335 888	293 055	109 932	183 123	42 833	25 365	17 468	49 532	3 469	2 779	43 284
In central city	109 932	109 932	109 932	109 932	–	–	–	–	–	–	–	–
Not in central city	275 488	225 956	183 123	–	183 123	42 833	25 365	17 468	49 532	3 469	2 779	43 284
El Paso, TX MSA	187 473	183 143	179 674	168 570	11 104	3 469	–	3 469	4 330	1 778	208	2 344
In central city	168 625	168 570	168 570	168 570	–	–	–	–	55	–	–	55
Not in central city	18 848	14 573	11 104	–	11 104	3 469	–	3 469	4 275	1 778	208	2 289
Fresno, CA MSA	235 563	196 879	166 736	129 404	37 332	30 143	14 389	15 754	38 684	4 763	–	33 921
In central city	129 404	129 404	129 404	129 404	–	–	–	–	–	–	–	–
Not in central city	106 159	67 475	37 332	–	37 332	30 143	14 389	15 754	38 684	4 763	–	33 921
Grand Rapids, MI MSA	259 322	204 656	188 421	82 559	105 862	16 235	5 218	11 017	54 666	–	949	53 717
In central city	82 559	82 559	82 559	82 559	–	–	–	–	–	–	–	–
Not in central city	176 763	122 097	105 862	–	105 862	16 235	5 218	11 017	54 666	–	949	53 717
Greensboro--Winston-Salem--High Point, NC MSA	399 004	243 820	214 735	175 450	39 285	29 085	20 019	9 066	155 184	6 614	1 596	146 974
In central city	175 450	175 450	175 450	175 450	–	–	–	–	–	–	–	–
Not in central city	223 554	68 370	39 285	–	39 285	29 085	20 019	9 066	155 184	6 614	1 596	146 974
Greenville--Spartanburg, SC MSA	257 437	166 571	146 740	44 403	102 337	19 831	11 193	8 638	90 866	10 294	1 153	79 419
In central city	44 403	44 403	44 403	44 403	–	–	–	–	–	–	–	–
Not in central city	213 034	122 168	102 337	–	102 337	19 831	11 193	8 638	90 866	10 294	1 153	79 419
Harrisburg--Lebanon--Carlisle, PA MSA	241 489	151 581	123 151	24 590	98 561	28 430	18 686	9 744	89 908	12 846	2 962	74 100
In central city	43 276	43 276	24 590	24 590	–	18 686	18 686	–	–	–	–	–
Not in central city	198 213	108 305	98 561	–	98 561	9 744	–	9 744	89 908	12 846	2 962	74 100
Honolulu, HI MSA	281 683	272 158	255 212	158 021	97 191	16 946	–	16 946	9 525	4 172	1 073	4 280
In central city	145 796	145 796	145 796	145 796	–	–	–	–	–	–	–	–
Not in central city	135 887	126 362	109 416	12 225	97 191	16 946	–	16 946	9 525	4 172	1 073	4 280
Jacksonville, FL MSA	384 360	340 207	310 962	264 438	46 524	29 245	5 181	24 064	44 153	4 645	942	38 566
In central city	267 148	264 438	264 438	264 438	–	–	–	–	2 710	–	–	2 710
Not in central city	117 212	75 769	46 524	–	46 524	29 245	5 181	24 064	41 443	4 645	942	35 856
Knoxville, TN MSA	260 970	162 332	133 484	76 453	57 031	28 848	11 629	17 219	98 638	5 232	1 617	91 789
In central city	88 117	88 082	76 453	76 453	–	11 629	11 629	–	35	–	–	35
Not in central city	172 853	74 250	57 031	–	57 031	17 219	–	17 219	98 603	5 232	1 617	91 754
Las Vegas, NV MSA	317 188	310 391	298 536	109 534	189 002	11 855	5 297	6 558	6 797	1 194	–	5 603
In central city	109 670	109 534	109 534	109 534	–	–	–	–	136	–	–	136
Not in central city	207 518	200 857	189 002	–	189 002	11 855	5 297	6 558	6 661	1 194	–	5 467
Little Rock--North Little Rock, AR MSA	214 546	165 293	134 087	119 140	14 947	31 206	17 592	13 614	49 253	4 334	1 230	43 689
In central city	119 140	119 140	119 140	119 140	–	–	–	–	–	–	–	–
Not in central city	95 406	46 153	14 947	–	14 947	31 206	17 592	13 614	49 253	4 334	1 230	43 689
Louisville, KY--IN MSA	392 033	331 125	319 762	139 611	180 151	11 363	–	11 363	60 908	4 791	2 877	53 240
In central city	139 611	139 611	139 611	139 611	–	–	–	–	–	–	–	–
Not in central city	252 422	191 514	180 151	–	180 151	11 363	–	11 363	60 908	4 791	2 877	53 240
Memphis, TN--AR--MS MSA	385 214	346 087	330 167	259 078	71 089	15 920	9 053	6 867	39 127	2 458	2 353	34 316
In central city	259 078	259 078	259 078	259 078	–	–	–	–	–	–	–	–
Not in central city	126 136	87 009	71 089	–	71 089	15 920	9 053	6 867	39 127	2 458	2 353	34 316
Nashville, TN MSA	410 968	317 859	251 859	217 591	34 268	66 000	51 421	14 579	93 109	6 559	1 420	85 130
In central city	238 236	236 299	217 591	217 591	–	18 708	18 708	–	1 937	–	–	1 937
Not in central city	172 732	81 560	34 268	–	34 268	47 292	32 713	14 579	91 172	6 559	1 420	83 193
New Haven--Meriden, CT MSA	214 831	187 351	184 520	78 883	105 637	2 831	–	2 831	27 480	1 160	–	26 320
In central city	78 883	78 883	78 883	78 883	–	–	–	–	–	–	–	–
Not in central city	135 948	108 468	105 637	–	105 637	2 831	–	2 831	27 480	1 160	–	26 320
Oklahoma City, OK MSA	425 043	385 150	354 197	243 463	110 734	30 953	21 975	8 978	39 893	6 048	3 028	30 817

TIPSII [UPF] GPH21 CENSUS90 71583900 08/27/93 11:03 AM MACHINE: C DATA:CENSUS90*PH211PSDA00. 08/26/93 14:50:22 TAPE: NONE FRAME: 671
TSF:CENSUS90*92. 08/26/93 14:51:46 UTF:CENSUS90*93. 08/26/93 14:51:47 META:CENSUS90*PH211TABLES00. 08/26/93 15:23:55

Table 50. Population, Housing Units, and Land Area for Metropolitan Area by Population Size Class of Metropolitan Area: 1990—Con.

[MA's are as defined for the 1990 census. Portions of certain cities may be classified as rural (see "Extended City" in Appendix A). For definitions of terms and meanings of symbols, see text]

Urban and Rural Population Size Class of Metropolitan Area Metropolitan Area	Total	Urban							Rural			
			Inside urbanized area			Outside urbanized area						
		Total	Total	In central place	Urban fringe	Total	Place of 10,000 or more	Place of 2,500 to 9,999	Total	In place of 1,000 to 2,499	In place of less than 1,000	Other rural
HOUSING UNITS—Con.												
Inside metropolitan area—Con.												
Less than 1,000,000—Con.												
500,000 to 999,999—Con.												
In central city	259 801	254 931	243 463	243 463	–	11 468	11 468	–	4 870	–	–	4 870
Not in central city	165 242	130 219	110 734	–	110 734	19 485	10 507	8 978	35 023	6 048	3 028	25 947
Omaha, NE--IA MSA	247 538	222 946	219 442	165 856	53 586	3 504	–	3 504	24 592	4 313	3 098	17 181
In central city	165 856	165 856	165 856	165 856	–	–	–	–	–	–	–	–
Not in central city	81 682	57 090	53 586	–	53 586	3 504	–	3 504	24 592	4 313	3 098	17 181
Raleigh--Durham, NC MSA	308 496	229 650	220 171	168 100	52 071	9 479	–	9 479	78 846	2 484	983	75 379
In central city	168 100	168 100	168 100	168 100	–	–	–	–	–	–	–	–
Not in central city	140 396	61 550	52 071	–	52 071	9 479	–	9 479	78 846	2 484	983	75 379
Richmond--Petersburg, VA MSA	355 207	294 558	292 452	110 337	182 115	2 106	–	2 106	60 649	–	174	60 475
In central city	110 337	110 337	110 337	110 337	–	–	–	–	–	–	–	–
Not in central city	244 870	184 221	182 115	–	182 115	2 106	–	2 106	60 649	–	174	60 475
Scranton--Wilkes-Barre, PA MSA	322 709	196 706	164 968	56 091	108 877	31 738	20 425	11 313	126 003	13 778	5 230	106 995
In central city	67 434	67 434	56 091	56 091	–	11 343	11 343	–	–	–	–	–
Not in central city	255 275	129 272	108 877	–	108 877	20 395	9 082	11 313	126 003	13 778	5 230	106 995
Springfield, MA MSA	207 630	187 468	183 124	104 454	78 670	4 344	–	4 344	20 162	3 125	–	17 037
In central city	104 454	104 454	104 454	104 454	–	–	–	–	–	–	–	–
Not in central city	103 176	83 014	78 670	–	78 670	4 344	–	4 344	20 162	3 125	–	17 037
Syracuse, NY MSA	266 067	187 025	159 873	71 502	88 371	27 152	17 584	9 568	79 042	5 435	2 894	70 713
In central city	71 502	71 502	71 502	71 502	–	–	–	–	–	–	–	–
Not in central city	194 565	115 523	88 371	–	88 371	27 152	17 584	9 568	79 042	5 435	2 894	70 713
Toledo, OH MSA	247 243	215 382	196 139	142 125	54 014	19 243	9 470	9 773	31 861	2 103	3 331	26 427
In central city	151 089	151 089	142 125	142 125	–	8 964	8 964	–	–	–	–	–
Not in central city	96 154	64 293	54 014	–	54 014	10 279	506	9 773	31 861	2 103	3 331	26 427
Tucson, AZ MSA	298 207	278 184	257 755	183 293	74 462	20 429	10 047	10 382	20 023	1 725	223	18 075
In central city	183 338	183 293	183 293	183 293	–	–	–	–	45	–	–	45
Not in central city	114 869	94 891	74 462	–	74 462	20 429	10 047	10 382	19 978	1 725	223	18 030
Tulsa, OK MSA	311 890	251 762	216 377	176 211	40 166	35 385	17 425	17 960	60 128	6 831	4 334	48 963
In central city	176 211	176 211	176 211	176 211	–	–	–	–	–	–	–	–
Not in central city	135 679	75 551	40 166	–	40 166	35 385	17 425	17 960	60 128	6 831	4 334	48 963
West Palm Beach--Boca Raton--Delray Beach, FL MSA	461 665	444 327	434 647	95 529	339 118	9 680	6 045	3 635	17 338	427	–	16 911
In central city	95 541	95 529	95 529	95 529	–	–	–	–	12	–	–	12
Not in central city	366 124	348 798	339 118	–	339 118	9 680	6 045	3 635	17 326	427	–	16 899
250,000 to 499,999	8 785 646	6 864 501	6 124 684	3 624 138	2 500 546	739 817	269 133	470 684	1 921 145	201 370	60 420	1 659 355
In central city	3 662 926	3 658 178	3 596 373	3 596 373	–	61 805	61 805	–	4 748	–	–	4 748
Not in central city	5 122 720	3 206 323	2 528 311	27 765	2 500 546	678 012	207 328	470 684	1 916 397	201 370	60 420	1 654 607
Albuquerque, NM MSA	201 235	193 337	193 337	166 870	26 467	–	–	–	7 898	519	145	7 234
In central city	166 870	166 870	166 870	166 870	–	–	–	–	–	–	–	–
Not in central city	34 365	26 467	26 467	–	26 467	–	–	–	7 898	519	145	7 234
Appleton--Oshkosh--Neenah, WI MSA	120 511	92 177	85 718	56 616	29 102	6 459	–	6 459	28 334	2 498	1 416	24 420
In central city	56 616	56 616	56 616	56 616	–	–	–	–	–	–	–	–
Not in central city	63 895	35 561	29 102	–	29 102	6 459	–	6 459	28 334	2 498	1 416	24 420
Atlantic City, NJ MSA	192 414	148 394	102 042	21 626	80 416	46 352	4 608	41 744	44 020	14 122	1 911	27 987
In central city	21 626	21 626	21 626	21 626	–	–	–	–	–	–	–	–
Not in central city	170 788	126 768	80 416	–	80 416	46 352	4 608	41 744	44 020	14 122	1 911	27 987
Augusta, GA--SC MSA	158 342	119 346	115 582	21 588	93 994	3 764	–	3 764	38 996	2 327	1 118	35 551
In central city	21 588	21 588	21 588	21 588	–	–	–	–	–	–	–	–
Not in central city	136 754	97 758	93 994	–	93 994	3 764	–	3 764	38 996	2 327	1 118	35 551
Beaumont--Port Arthur, TX MSA	149 807	119 859	98 301	74 482	23 819	21 558	12 826	8 732	29 948	3 623	778	25 547
In central city	74 767	74 482	74 482	74 482	–	–	–	–	285	–	–	285
Not in central city	75 040	45 377	23 819	–	23 819	21 558	12 826	8 732	29 663	3 623	778	25 262
Binghamton, NY MSA	108 223	71 069	67 139	24 626	42 513	3 930	–	3 930	37 154	1 698	1 025	34 431
In central city	24 626	24 626	24 626	24 626	–	–	–	–	–	–	–	–
Not in central city	83 597	46 443	42 513	–	42 513	3 930	–	3 930	37 154	1 698	1 025	34 431
Brownsville--Harlingen, TX MSA	88 759	66 446	63 155	46 790	16 365	3 291	–	3 291	22 313	7 342	1 416	13 555
In central city	46 790	46 790	46 790	46 790	–	–	–	–	–	–	–	–
Not in central city	41 969	19 656	16 365	–	16 365	3 291	–	3 291	22 313	7 342	1 416	13 555
Canton, OH MSA	158 446	120 102	105 776	49 341	56 435	14 326	9 569	4 757	38 344	3 546	1 192	33 606
In central city	58 910	58 910	49 341	49 341	–	9 569	9 569	–	–	–	–	–
Not in central city	99 536	61 192	56 435	–	56 435	4 757	–	4 757	38 344	3 546	1 192	33 606
Charleston, WV MSA	109 631	76 865	74 150	28 111	46 039	2 715	–	2 715	32 766	3 634	850	28 282
In central city	28 111	28 111	28 111	28 111	–	–	–	–	–	–	–	–
Not in central city	81 520	48 754	46 039	–	46 039	2 715	–	2 715	32 766	3 634	850	28 282
Chattanooga, TN--GA MSA	181 276	136 315	127 947	69 601	58 346	8 368	–	8 368	44 961	4 535	540	39 886
In central city	69 601	69 601	69 601	69 601	–	–	–	–	–	–	–	–
Not in central city	111 675	66 714	58 346	–	58 346	8 368	–	8 368	44 961	4 535	540	39 886
Colorado Springs, CO MSA	165 056	155 330	149 868	124 377	25 491	5 462	–	5 462	9 726	2 553	851	6 322
In central city	124 442	124 377	124 377	124 377	–	–	–	–	65	–	–	65
Not in central city	40 614	30 953	25 491	–	25 491	5 462	–	5 462	9 661	2 553	851	6 257
Columbia, SC MSA	177 120	134 341	129 287	36 436	92 851	5 054	–	5 054	42 779	1 195	1 141	40 443
In central city	36 928	36 436	36 436	36 436	–	–	–	–	492	–	–	492

TIPSII [UPF] GPH21 CENSUS90 71583900 08/27/93 11:03 AM MACHINE: C DATA:CENSUS90*PH211IPSDA00. 08/26/93 14:50:22 TAPE: NONE FRAME: 672
TSF:CENSUS90*92. 08/26/93 14:51:46 UTF:CENSUS90*93. 08/26/93 14:51:47 META:CENSUS90*PH211TABLES00. 08/26/93 15:23:55

Table 50. Population, Housing Units, and Land Area for Metropolitan Area by Population Size Class of Metropolitan Area: 1990—Con.

[MA's are as defined for the 1990 census. Portions of certain cities may be classified as rural (see "Extended City" in Appendix A). For definitions of terms and meanings of symbols, see text]

Urban and Rural Population Size Class of Metropolitan Area Metropolitan Area	Total	Urban							Rural			
			Inside urbanized area			Outside urbanized area						
		Total	Total	In central place	Urban fringe	Total	Place of 10,000 or more	Place of 2,500 to 9,999	Total	In place of 1,000 to 2,499	In place of less than 1,000	Other rural
HOUSING UNITS—Con.												
Inside metropolitan area—Con.												
Less than 1,000,000—Con.												
250,000 to 499,999—Con.												
Not in central city	140 192	97 905	92 851	–	92 851	5 054	–	5 054	42 287	1 195	1 141	39 951
Corpus Christi, TX MSA	136 452	120 235	104 913	100 205	4 708	15 322	4 135	11 187	16 217	4 745	1 528	9 944
In central city	100 205	100 205	100 205	100 205	–	–	–	–	–	–	–	–
Not in central city	36 247	20 030	4 708	–	4 708	15 322	4 135	11 187	16 217	4 745	1 528	9 944
Davenport--Rock Island--Moline, IA--IL MSA	145 587	122 513	111 617	77 335	34 282	10 896	5 875	5 021	23 074	4 088	3 872	15 114
In central city	77 479	77 335	77 335	77 335	–	–	–	–	144	–	–	144
Not in central city	68 108	45 178	34 282	–	34 282	10 896	5 875	5 021	22 930	4 088	3 872	14 970
Daytona Beach, FL MSA	180 972	155 291	141 322	52 911	88 411	13 969	7 724	6 245	25 681	3 768	376	21 537
In central city	32 167	32 167	32 167	32 167	–	–	–	–	–	–	–	–
Not in central city	148 805	123 124	109 155	20 744	88 411	13 969	7 724	6 245	25 681	3 768	376	21 537
Des Moines, IA MSA	160 948	142 142	123 489	83 289	40 200	18 653	11 287	7 366	18 806	3 197	3 275	12 334
In central city	83 289	83 289	83 289	83 289	–	–	–	–	–	–	–	–
Not in central city	77 659	58 853	40 200	–	40 200	18 653	11 287	7 366	18 806	3 197	3 275	12 334
Erie, PA MSA	108 585	82 961	72 595	45 424	27 171	10 366	–	10 366	25 624	2 495	955	22 174
In central city	45 424	45 424	45 424	45 424	–	–	–	–	–	–	–	–
Not in central city	63 161	37 537	27 171	–	27 171	10 366	–	10 366	25 624	2 495	955	22 174
Eugene--Springfield, OR MSA	116 676	87 699	78 216	66 112	12 104	9 483	–	9 483	28 977	1 492	700	26 785
In central city	66 112	66 112	66 112	66 112	–	–	–	–	–	–	–	–
Not in central city	50 564	21 587	12 104	–	12 104	9 483	–	9 483	28 977	1 492	700	26 785
Evansville, IN--KY MSA	117 896	88 287	81 011	69 543	11 468	7 276	–	7 276	29 609	946	1 728	26 935
In central city	69 543	69 543	69 543	69 543	–	–	–	–	–	–	–	–
Not in central city	48 353	18 744	11 468	–	11 468	7 276	–	7 276	29 609	946	1 728	26 935
Fayetteville, NC MSA	98 360	84 330	84 330	31 712	52 618	–	–	–	14 030	999	535	12 496
In central city	31 712	31 712	31 712	31 712	–	–	–	–	–	–	–	–
Not in central city	66 648	52 618	52 618	–	52 618	–	–	–	14 030	999	535	12 496
Flint, MI MSA	170 808	138 812	133 746	58 724	75 022	5 066	–	5 066	31 996	2 427	829	28 740
In central city	58 724	58 724	58 724	58 724	–	–	–	–	–	–	–	–
Not in central city	112 084	80 088	75 022	–	75 022	5 066	–	5 066	31 996	2 427	829	28 740
Fort Myers--Cape CoraL, Fl MSA	189 051	161 115	114 159	55 202	58 957	46 956	21 054	25 902	27 936	3 383	–	24 553
In central city	55 874	55 202	55 202	55 202	–	–	–	–	672	–	–	672
Not in central city	133 177	105 913	58 957	–	58 957	46 956	21 054	25 902	27 264	3 383	–	23 881
Fort Pierce, FL MSA	128 042	112 527	107 758	24 271	83 487	4 769	–	4 769	15 515	–	447	15 068
In central city	17 250	17 250	17 250	17 250	–	–	–	–	–	–	–	–
Not in central city	110 792	95 277	90 508	7 021	83 487	4 769	–	4 769	15 515	–	447	15 068
Fort Wayne, IN MSA	147 376	115 750	104 898	77 166	27 732	10 852	–	10 852	31 626	3 518	944	27 164
In central city	77 166	77 166	77 166	77 166	–	–	–	–	–	–	–	–
Not in central city	70 210	38 584	27 732	–	27 732	10 852	–	10 852	31 626	3 518	944	27 164
Huntington--Ashland, WV--KY--OH MSA	130 687	77 563	76 220	37 695	38 525	1 343	–	1 343	53 124	3 516	544	49 064
In central city	37 695	37 695	37 695	37 695	–	–	–	–	–	–	–	–
Not in central city	92 992	39 868	38 525	–	38 525	1 343	–	1 343	53 124	3 516	544	49 064
Jackson, MS MSA	152 493	119 066	115 474	79 374	36 100	3 592	3 592	–	33 427	3 166	666	29 595
In central city	79 374	79 374	79 374	79 374	–	–	–	–	–	–	–	–
Not in central city	73 119	39 692	36 100	–	36 100	3 592	3 592	–	33 427	3 166	666	29 595
Johnson City--Kingsport--Bristol, TN--VA MSA	183 995	104 327	95 445	56 560	38 885	8 882	–	8 882	79 668	5 226	1 305	73 137
In central city	56 560	56 560	56 560	56 560	–	–	–	–	–	–	–	–
Not in central city	127 435	47 767	38 885	–	38 885	8 882	–	8 882	79 668	5 226	1 305	73 137
Killeen--Temple, TX MSA	94 927	75 625	72 716	47 157	25 559	2 909	2 909	–	19 302	3 604	805	14 893
In central city	47 157	47 157	47 157	47 157	–	–	–	–	–	–	–	–
Not in central city	47 770	28 468	25 559	–	25 559	2 909	2 909	–	19 302	3 604	805	14 893
Lakeland--Winter Haven, FL MSA	186 225	129 585	108 106	47 685	60 421	21 479	10 975	10 504	56 640	6 205	237	50 198
In central city	47 685	47 685	47 685	47 685	–	–	–	–	–	–	–	–
Not in central city	138 540	81 900	60 421	–	60 421	21 479	10 975	10 504	56 640	6 205	237	50 198
Lancaster, PA MSA	156 462	96 537	75 274	22 468	52 806	21 263	5 047	16 216	59 925	5 012	–	54 913
In central city	22 468	22 468	22 468	22 468	–	–	–	–	–	–	–	–
Not in central city	133 994	74 069	52 806	–	52 806	21 263	5 047	16 216	59 925	5 012	–	54 913
Lansing--East Lansing, MI MSA	165 018	121 012	104 820	68 322	36 498	16 192	–	16 192	44 006	4 330	2 157	37 519
In central city	68 322	68 322	68 322	68 322	–	–	–	–	–	–	–	–
Not in central city	96 696	52 690	36 498	–	36 498	16 192	–	16 192	44 006	4 330	2 157	37 519
Lexington-Fayette, KY MSA	145 229	120 087	95 755	95 122	633	24 332	16 318	8 014	25 142	501	1 043	23 598
In central city	97 742	95 122	95 122	95 122	–	–	–	–	2 620	–	–	2 620
Not in central city	47 487	24 965	633	–	633	24 332	16 318	8 014	22 522	501	1 043	20 978
Macon--Warner Robins, GA MSA	111 506	85 415	78 609	63 585	15 024	6 806	–	6 806	26 091	1 662	–	24 429
In central city	63 585	63 585	63 585	63 585	–	–	–	–	–	–	–	–
Not in central city	47 921	21 830	15 024	–	15 024	6 806	–	6 806	26 091	1 662	–	24 429
Madison, WI MSA	147 851	121 486	103 327	80 047	23 280	18 159	5 718	12 441	26 365	5 003	964	20 398
In central city	80 047	80 047	80 047	80 047	–	–	–	–	–	–	–	–
Not in central city	67 804	41 439	23 280	–	23 280	18 159	5 718	12 441	26 365	5 003	964	20 398
Mcallen--Edinburg--Mission, TX MSA	128 241	100 656	91 828	59 492	32 336	8 828	4 042	4 786	27 585	2 729	163	24 693

TIPSII [UPF] GPH21 CENSUS90 71583900 08/27/93 11:03 AM MACHINE: C DATA:CENSUS90*PH211IPSDA00. 08/26/93 14:50:22 TAPE: NONE FRAME: 673
TSF:CENSUS90*92. 08/26/93 14:51:46 UTF:CENSUS90*93. 08/26/93 14:51:47 META:CENSUS90*PH211TABLES00. 08/26/93 15:23:55

Table 50. Population, Housing Units, and Land Area for Metropolitan Area by Population Size Class of Metropolitan Area: 1990—Con.

[MA's are as defined for the 1990 census. Portions of certain cities may be classified as rural (see "Extended City" in Appendix A). For definitions of terms and meanings of symbols, see text]

Urban and Rural Population Size Class of Metropolitan Area Metropolitan Area	Total	Urban							Rural			
			Inside urbanized area			Outside urbanized area						
		Total	Total	In central place	Urban fringe	Total	Place of 10,000 or more	Place of 2,500 to 9,999	Total	In place of 1,000 to 2,499	In place of less than 1,000	Other rural
HOUSING UNITS—Con.												
Inside metropolitan area—Con.												
Less than 1,000,000—Con.												
250,000 to 499,999—Con.												
In central city	59 492	59 492	59 492	59 492	–	–	–	–	–	–	–	–
Not in central city	68 749	41 164	32 336	–	32 336	8 828	4 042	4 786	27 585	2 729	163	24 693
Melbourne--Titusville--Palm Bay, FL MSA	185 150	170 487	164 794	72 526	92 268	5 693	–	5 693	14 663	–	122	14 541
In central city	72 526	72 526	72 526	72 526	–	–	–	–	–	–	–	–
Not in central city	112 624	97 961	92 268	–	92 268	5 693	–	5 693	14 663	–	122	14 541
Mobile, AL MSA	202 153	144 961	122 195	82 817	39 378	22 766	4 874	17 892	57 192	7 750	2 457	46 985
In central city	82 817	82 817	82 817	82 817	–	–	–	–	–	–	–	–
Not in central city	119 336	62 144	39 378	–	39 378	22 766	4 874	17 892	57 192	7 750	2 457	46 985
Modesto, CA MSA	132 027	113 689	83 065	60 878	22 187	30 624	20 006	10 618	18 338	–	–	18 338
In central city	76 278	76 278	60 878	60 878	–	15 400	15 400	–	–	–	–	–
Not in central city	55 749	37 411	22 187	–	22 187	15 224	4 606	10 618	18 338	–	–	18 338
Montgomery, AL MSA	116 754	90 212	84 962	76 636	8 326	5 250	–	5 250	26 542	880	694	24 968
In central city	76 636	76 636	76 636	76 636	–	–	–	–	–	–	–	–
Not in central city	40 118	13 576	8 326	–	8 326	5 250	–	5 250	26 542	880	694	24 968
New London--Norwich, CT--RI MSA	110 752	74 870	64 058	28 442	35 616	10 812	7 019	3 793	35 882	2 413	–	33 469
In central city	28 442	28 442	28 442	28 442	–	–	–	–	–	–	–	–
Not in central city	82 310	46 428	35 616	–	35 616	10 812	7 019	3 793	35 882	2 413	–	33 469
Pensacola, FL MSA	145 061	109 762	106 883	26 366	80 517	2 879	–	2 879	35 299	1 977	284	33 038
In central city	26 366	26 366	26 366	26 366	–	–	–	–	–	–	–	–
Not in central city	118 695	83 396	80 517	–	80 517	2 879	–	2 879	35 299	1 977	284	33 038
Peoria, IL MSA	136 458	105 512	100 579	62 036	38 543	4 933	–	4 933	30 946	9 296	2 865	18 785
In central city	62 036	62 036	62 036	62 036	–	–	–	–	–	–	–	–
Not in central city	74 422	43 476	38 543	–	38 543	4 933	–	4 933	30 946	9 296	2 865	18 785
Poughkeepsie, NY MSA	97 632	55 672	54 327	13 112	41 215	1 345	–	1 345	41 960	5 912	407	35 641
In central city	13 112	13 112	13 112	13 112	–	–	–	–	–	–	–	–
Not in central city	84 520	42 560	41 215	–	41 215	1 345	–	1 345	41 960	5 912	407	35 641
Provo--Orem, UT MSA	72 820	67 273	60 459	42 537	17 922	6 814	3 363	3 451	5 547	1 273	755	3 519
In central city	42 543	42 537	42 537	42 537	–	–	–	–	6	–	–	6
Not in central city	30 277	24 736	17 922	–	17 922	6 814	3 363	3 451	5 541	1 273	755	3 513
Reading, PA MSA	134 482	88 279	82 293	34 276	48 017	5 986	–	5 986	46 203	3 093	1 605	41 505
In central city	34 276	34 276	34 276	34 276	–	–	–	–	–	–	–	–
Not in central city	100 206	54 003	48 017	–	48 017	5 986	–	5 986	46 203	3 093	1 605	41 505
Reno, NV MSA	112 193	100 105	92 785	61 384	31 401	7 320	–	7 320	12 088	–	292	11 796
In central city	61 384	61 384	61 384	61 384	–	–	–	–	–	–	–	–
Not in central city	50 809	38 721	31 401	–	31 401	7 320	–	7 320	12 088	–	292	11 796
Rockford, IL MSA	113 143	96 645	90 231	58 146	32 085	6 414	6 414	–	16 498	2 093	497	13 908
In central city	58 146	58 146	58 146	58 146	–	–	–	–	–	–	–	–
Not in central city	54 997	38 499	32 085	–	32 085	6 414	6 414	–	16 498	2 093	497	13 908
Saginaw--Bay City--Midland, MI MSA	155 508	105 251	86 858	44 358	42 500	18 393	15 447	2 946	50 257	4 784	1 267	44 206
In central city	59 805	59 805	44 358	44 358	–	15 447	15 447	–	–	–	–	–
Not in central city	95 703	45 446	42 500	–	42 500	2 946	–	2 946	50 257	4 784	1 267	44 206
Salem, OR MSA	105 847	79 283	61 931	42 601	19 330	17 352	4 922	12 430	26 564	3 098	1 719	21 747
In central city	42 601	42 601	42 601	42 601	–	–	–	–	–	–	–	–
Not in central city	63 246	36 682	19 330	–	19 330	17 352	4 922	12 430	26 564	3 098	1 719	21 747
Salinas--Seaside--Monterey, CA MSA	121 224	102 397	91 928	59 312	32 616	10 469	–	10 469	18 827	1 352	–	17 475
In central city	59 312	59 312	59 312	59 312	–	–	–	–	–	–	–	–
Not in central city	61 912	43 085	32 616	–	32 616	10 469	–	10 469	18 827	1 352	–	17 475
Santa Barbara--Santa Maria--Lompoc, CA MSA	138 149	129 054	122 612	70 631	51 981	6 442	–	6 442	9 095	–	–	9 095
In central city	70 631	70 631	70 631	70 631	–	–	–	–	–	–	–	–
Not in central city	67 518	58 423	51 981	–	51 981	6 442	–	6 442	9 095	–	–	9 095
Sarasota, FL MSA	157 055	147 388	138 008	26 974	111 034	9 380	6 180	3 200	9 667	1 617	–	8 050
In central city	26 974	26 974	26 974	26 974	–	–	–	–	–	–	–	–
Not in central city	130 081	120 414	111 034	–	111 034	9 380	6 180	3 200	9 667	1 617	–	8 050
Shreveport, LA MSA	142 609	116 359	111 404	109 288	2 116	4 955	–	4 955	26 250	3 896	1 064	21 290
In central city	109 288	109 288	109 288	109 288	–	–	–	–	–	–	–	–
Not in central city	33 321	7 071	2 116	–	2 116	4 955	–	4 955	26 250	3 896	1 064	21 290
Spokane, WA MSA	150 105	127 054	120 167	79 875	40 292	6 887	–	6 887	23 051	2 681	577	19 793
In central city	79 875	79 875	79 875	79 875	–	–	–	–	–	–	–	–
Not in central city	70 230	47 179	40 292	–	40 292	6 887	–	6 887	23 051	2 681	577	19 793
Stockton, CA MSA	166 274	145 168	111 776	92 201	19 575	33 392	26 155	7 237	21 106	469	–	20 637
In central city	92 201	92 201	92 201	92 201	–	–	–	–	–	–	–	–
Not in central city	74 073	52 967	19 575	–	19 575	33 392	26 155	7 237	21 106	469	–	20 637
Utica--Rome, NY MSA	132 050	79 601	65 287	47 324	17 963	14 314	–	14 314	52 449	4 401	2 618	45 430
In central city	47 788	47 324	47 324	47 324	–	–	–	–	464	–	–	464
Not in central city	84 262	32 277	17 963	–	17 963	14 314	–	14 314	51 985	4 401	2 618	44 966
Visalia--Tulare--Porterville, CA MSA	105 013	70 772	29 763	27 154	2 609	41 009	25 225	15 784	34 241	3 773	–	30 468
In central city	48 543	48 543	27 154	27 154	–	21 389	21 389	–	–	–	–	–
Not in central city	56 470	22 229	2 609	–	2 609	19 620	3 836	15 784	34 241	3 773	–	30 468
Wichita, KS MSA	202 521	172 736	147 225	135 069	12 156	25 511	17 198	8 313	29 785	6 496	2 659	20 630

TIPSII [UPF] GPH21 CENSUS90 71583900 08/27/93 11:03 AM MACHINE: C DATA:CENSUS90*PH211PSDA00. 08/26/93 14:50:22 TAPE: NONE FRAME: 674
TSF:CENSUS90*92. 08/26/93 14:51:46 UTF:CENSUS90*93. 08/26/93 14:51:47 META:CENSUS90*PH211TABLES00. 08/26/93 15:23:55

Table 50. Population, Housing Units, and Land Area for Metropolitan Area by Population Size Class of Metropolitan Area: 1990—Con.

[MA's are as defined for the 1990 census. Portions of certain cities may be classified as rural (see "Extended City" in Appendix A). For definitions of terms and meanings of symbols, see text]

Urban and Rural Population Size Class of Metropolitan Area Metropolitan Area	Total	Urban							Rural			
			Inside urbanized area			Outside urbanized area						
		Total	Total	In central place	Urban fringe	Total	Place of 10,000 or more	Place of 2,500 to 9,999	Total	In place of 1,000 to 2,499	In place of less than 1,000	Other rural
HOUSING UNITS—Con.												
Inside metropolitan area—Con.												
Less than 1,000,000—Con.												
250,000 to 499,999—Con.												
In central city	135 069	135 069	135 069	135 069	–	–	–	–	–	–	–	–
Not in central city	67 452	37 667	12 156	–	12 156	25 511	17 198	8 313	29 785	6 496	2 659	20 630
Worcester, MA MSA	173 109	134 561	127 316	69 336	57 980	7 245	–	7 245	38 548	2 605	–	35 943
In central city	69 336	69 336	69 336	69 336	–	–	–	–	–	–	–	–
Not in central city	103 773	65 225	57 980	–	57 980	7 245	–	7 245	38 548	2 605	–	35 943
York, PA MSA	164 902	81 295	63 804	18 407	45 397	17 491	6 622	10 869	83 607	8 652	4 613	70 342
In central city	18 407	18 407	18 407	18 407	–	–	–	–	–	–	–	–
Not in central city	146 495	62 888	45 397	–	45 397	17 491	6 622	10 869	83 607	8 652	4 613	70 342
Youngstown--Warren, OH MSA	198 448	159 513	152 044	62 587	89 457	7 469	29	7 440	38 935	3 255	469	35 211
In central city	62 587	62 587	62 587	62 587	–	–	–	–	–	–	–	–
Not in central city	135 861	96 926	89 457	–	89 457	7 469	29	7 440	38 935	3 255	469	35 211
100,000 to 249,999	7 981 325	5 755 957	5 167 589	3 723 086	1 444 503	588 368	177 442	410 926	2 225 368	233 794	103 020	1 888 554
In central city	3 810 250	3 805 594	3 722 999	3 722 999	–	82 595	82 595	–	4 656	–	–	4 656
Not in central city	4 171 075	1 950 363	1 444 590	87	1 444 503	505 773	94 847	410 926	2 220 712	233 794	103 020	1 883 898
Abilene, TX MSA	49 988	44 460	44 460	43 930	530	–	–	–	5 528	1 707	864	2 957
In central city	43 930	43 930	43 930	43 930	–	–	–	–	–	–	–	–
Not in central city	6 058	530	530	–	530	–	–	–	5 528	1 707	864	2 957
Albany, GA MSA	42 910	35 116	33 963	30 603	3 360	1 153	–	1 153	7 794	517	294	6 983
In central city	30 603	30 603	30 603	30 603	–	–	–	–	–	–	–	–
Not in central city	12 307	4 513	3 360	–	3 360	1 153	–	1 153	7 794	517	294	6 983
Alexandria, LA MSA	51 239	33 970	33 970	20 348	13 622	–	–	–	17 269	2 554	557	14 158
In central city	20 348	20 348	20 348	20 348	–	–	–	–	–	–	–	–
Not in central city	30 891	13 622	13 622	–	13 622	–	–	–	17 269	2 554	557	14 158
Altoona, PA MSA	54 349	36 314	32 701	22 698	10 003	3 613	–	3 613	18 035	3 429	175	14 431
In central city	22 698	22 698	22 698	22 698	–	–	–	–	–	–	–	–
Not in central city	31 651	13 616	10 003	–	10 003	3 613	–	3 613	18 035	3 429	175	14 431
Amarillo, TX MSA	80 734	73 494	68 721	68 592	129	4 773	4 773	–	7 240	–	439	6 801
In central city	68 592	68 592	68 592	68 592	–	–	–	–	–	–	–	–
Not in central city	12 142	4 902	129	–	129	4 773	4 773	–	7 240	–	439	6 801
Anchorage, AK MSA	94 153	91 734	91 734	91 734	–	–	–	–	2 419	–	–	2 419
In central city	94 153	91 734	91 734	91 734	–	–	–	–	2 419	–	–	2 419
Not in central city	–	–	–	–	–	–	–	–	–	–	–	–
Anderson, IN MSA	53 353	37 809	31 432	26 362	5 070	6 377	–	6 377	15 544	2 781	658	12 105
In central city	26 362	26 362	26 362	26 362	–	–	–	–	–	–	–	–
Not in central city	26 991	11 447	5 070	–	5 070	6 377	–	6 377	15 544	2 781	658	12 105
Anderson, SC MSA	60 745	30 220	22 253	11 503	10 750	7 967	13	7 954	30 525	569	550	29 406
In central city	11 503	11 503	11 503	11 503	–	–	–	–	–	–	–	–
Not in central city	49 242	18 717	10 750	–	10 750	7 967	13	7 954	30 525	569	550	29 406
Anniston, AL MSA	46 753	33 842	27 531	12 100	15 431	6 311	3 920	2 391	12 911	1 182	–	11 729
In central city	12 100	12 100	12 100	12 100	–	–	–	–	–	–	–	–
Not in central city	34 653	21 742	15 431	–	15 431	6 311	3 920	2 391	12 911	1 182	–	11 729
Asheville, NC MSA	77 951	50 274	50 274	29 713	20 561	–	–	–	27 677	1 698	–	25 979
In central city	29 713	29 713	29 713	29 713	–	–	–	–	–	–	–	–
Not in central city	48 238	20 561	20 561	–	20 561	–	–	–	27 677	1 698	–	25 979
Athens, GA MSA	62 735	32 975	30 214	18 499	11 715	2 761	–	2 761	29 760	1 062	2 484	26 214
In central city	18 499	18 499	18 499	18 499	–	–	–	–	–	–	–	–
Not in central city	44 236	14 476	11 715	–	11 715	2 761	–	2 761	29 760	1 062	2 484	26 214
Battle Creek, MI MSA	55 619	39 784	33 234	23 172	10 062	6 550	3 656	2 894	15 835	688	768	14 379
In central city	23 252	23 172	23 172	23 172	–	–	–	–	80	–	–	80
Not in central city	32 367	16 612	10 062	–	10 062	6 550	3 656	2 894	15 755	688	768	14 299
Bellingham, WA MSA	55 742	33 206	24 871	22 114	2 757	8 335	–	8 335	22 536	1 711	504	20 321
In central city	22 114	22 114	22 114	22 114	–	–	–	–	–	–	–	–
Not in central city	33 628	11 092	2 757	–	2 757	8 335	–	8 335	22 536	1 711	504	20 321
Benton Harbor, MI MSA	69 532	36 286	32 019	4 791	27 228	4 267	–	4 267	33 246	7 659	1 319	24 268
In central city	4 791	4 791	4 791	4 791	–	–	–	–	–	–	–	–
Not in central city	64 741	31 495	27 228	–	27 228	4 267	–	4 267	33 246	7 659	1 319	24 268
Billings, MT MSA	48 781	41 311	38 715	35 964	2 751	2 596	–	2 596	7 470	–	62	7 408
In central city	35 964	35 964	35 964	35 964	–	–	–	–	–	–	–	–
Not in central city	12 817	5 347	2 751	–	2 751	2 596	–	2 596	7 470	–	62	7 408
Biloxi--Gulfport, MS MSA	84 374	69 023	65 010	37 100	27 910	4 013	–	4 013	15 351	2 349	–	13 002
In central city	37 100	37 100	37 100	37 100	–	–	–	–	–	–	–	–
Not in central city	47 274	31 923	27 910	–	27 910	4 013	–	4 013	15 351	2 349	–	13 002
Bloomington, IN MSA	41 948	28 113	26 887	22 025	4 862	1 226	–	1 226	13 835	–	80	13 755
In central city	22 025	22 025	22 025	22 025	–	–	–	–	–	–	–	–
Not in central city	19 923	6 088	4 862	–	4 862	1 226	–	1 226	13 835	–	80	13 755
Bloomington--Normal, IL MSA	49 164	36 995	35 878	34 940	938	1 117	–	1 117	12 169	2 918	2 817	6 434
In central city	34 940	34 940	34 940	34 940	–	–	–	–	–	–	–	–
Not in central city	14 224	2 055	938	–	938	1 117	–	1 117	12 169	2 918	2 817	6 434
Boise City, ID MSA	80 849	72 455	67 471	53 271	14 200	4 984	–	4 984	8 394	678	–	7 716
In central city	53 271	53 271	53 271	53 271	–	–	–	–	–	–	–	–
Not in central city	27 578	19 184	14 200	–	14 200	4 984	–	4 984	8 394	678	–	7 716

TIPSII [UPF] GPH21 CENSUS90 71583900 08/27/93 11:03 AM MACHINE: C DATA:CENSUS90*PH211IPSDA00. 08/26/93 14:50:22 TAPE: NONE FRAME: 675
TSF:CENSUS90*92. 08/26/93 14:51:46 UTF:CENSUS90*93. 08/26/93 14:51:47 META:CENSUS90*PH211TABLES00. 08/26/93 15:23:55

Table 50. Population, Housing Units, and Land Area for Metropolitan Area by Population Size Class of Metropolitan Area: 1990—Con.

[MA's are as defined for the 1990 census. Portions of certain cities may be classified as rural (see "Extended City" in Appendix A). For definitions of terms and meanings of symbols, see text]

Urban and Rural Population Size Class of Metropolitan Area Metropolitan Area	Total	Urban							Rural			
			Inside urbanized area			Outside urbanized area						
		Total	Total	In central place	Urban fringe	Total	Place of 10,000 or more	Place of 2,500 to 9,999	Total	In place of 1,000 to 2,499	In place of less than 1,000	Other rural
HOUSING UNITS—Con.												
Inside metropolitan area—Con.												
Less than 1,000,000—Con.												
100,000 to 249,999—Con.												
Bradenton, FL MSA	115 245	104 185	104 185	22 123	82 062	–	–	–	11 060	–	–	11 060
In central city	22 123	22 123	22 123	22 123	–	–	–	–	–	–	–	–
Not in central city	93 122	82 062	82 062	–	82 062	–	–	–	11 060	–	–	11 060
Bremerton, WA MSA	74 038	48 790	43 709	15 613	28 096	5 081	–	5 081	25 248	1 404	–	23 844
In central city	15 693	15 613	15 613	15 613	–	–	–	–	80	–	–	80
Not in central city	58 345	33 177	28 096	–	28 096	5 081	–	5 081	25 168	1 404	–	23 764
Bryan--College Station, TX MSA	48 799	42 896	42 896	42 852	44	–	–	–	5 903	–	73	5 830
In central city	42 852	42 852	42 852	42 852	–	–	–	–	–	–	–	–
Not in central city	5 947	44	44	–	44	–	–	–	5 903	–	73	5 830
Burlington, NC MSA	45 312	30 418	30 418	17 696	12 722	–	–	–	14 894	1 417	123	13 354
In central city	17 696	17 696	17 696	17 696	–	–	–	–	–	–	–	–
Not in central city	27 616	12 722	12 722	–	12 722	–	–	–	14 894	1 417	123	13 354
Burlington, VT MSA	52 610	34 829	34 829	15 480	19 349	–	–	–	17 781	1 033	–	16 748
In central city	15 480	15 480	15 480	15 480	–	–	–	–	–	–	–	–
Not in central city	37 130	19 349	19 349	–	19 349	–	–	–	17 781	1 033	–	16 748
Cedar Rapids, IA MSA	68 357	57 453	56 420	45 473	10 947	1 033	–	1 033	10 904	2 103	1 558	7 243
In central city	45 473	45 473	45 473	45 473	–	–	–	–	–	–	–	–
Not in central city	22 884	11 980	10 947	–	10 947	1 033	–	1 033	10 904	2 103	1 558	7 243
Champaign--Urbana--Rantoul, IL MSA	68 416	56 096	46 753	40 002	6 751	9 343	6 059	3 284	12 320	3 272	1 808	7 240
In central city	46 061	46 061	40 002	40 002	–	6 059	6 059	–	–	–	–	–
Not in central city	22 355	10 035	6 751	–	6 751	3 284	–	3 284	12 320	3 272	1 808	7 240
Charlottesville, VA MSA	51 932	27 964	26 858	16 785	10 073	1 106	–	1 106	23 968	1 931	274	21 763
In central city	16 785	16 785	16 785	16 785	–	–	–	–	–	–	–	–
Not in central city	35 147	11 179	10 073	–	10 073	1 106	–	1 106	23 968	1 931	274	21 763
Chico, CA MSA	76 115	64 841	29 843	16 295	13 548	34 998	16 464	18 534	11 274	1 179	–	10 095
In central city	16 295	16 295	16 295	16 295	–	–	–	–	–	–	–	–
Not in central city	59 820	48 546	13 548	–	13 548	34 998	16 464	18 534	11 274	1 179	–	10 095
Clarksville--Hopkinsville, TN--KY MSA	60 662	44 327	32 091	27 642	4 449	12 236	12 236	–	16 335	–	578	15 757
In central city	39 878	39 878	27 642	27 642	–	12 236	12 236	–	–	–	–	–
Not in central city	20 784	4 449	4 449	–	4 449	–	–	–	16 335	–	578	15 757
Columbia, MO MSA	44 695	31 683	30 182	27 551	2 631	1 501	–	1 501	13 012	576	983	11 453
In central city	27 551	27 551	27 551	27 551	–	–	–	–	–	–	–	–
Not in central city	17 144	4 132	2 631	–	2 631	1 501	–	1 501	13 012	576	983	11 453
Columbus, GA--AL MSA	93 643	84 227	84 227	68 998	15 229	–	–	–	9 416	476	333	8 607
In central city	70 657	68 998	68 998	68 998	–	–	–	–	1 659	–	–	1 659
Not in central city	22 986	15 229	15 229	–	15 229	–	–	–	7 757	476	333	6 948
Cumberland, MD--WV MSA	43 443	26 629	24 002	11 431	12 571	2 627	–	2 627	16 814	2 614	664	13 536
In central city	11 431	11 431	11 431	11 431	–	–	–	–	–	–	–	–
Not in central city	32 012	15 198	12 571	–	12 571	2 627	–	2 627	16 814	2 614	664	13 536
Danville, VA MSA	46 158	23 811	23 811	23 297	514	–	–	–	22 347	1 773	–	20 574
In central city	23 297	23 297	23 297	23 297	–	–	–	–	–	–	–	–
Not in central city	22 861	514	514	–	514	–	–	–	22 347	1 773	–	20 574
Decatur, AL MSA	52 631	27 757	26 393	20 612	5 781	1 364	–	1 364	24 874	1 477	1 133	22 264
In central city	20 612	20 612	20 612	20 612	–	–	–	–	–	–	–	–
Not in central city	32 019	7 145	5 781	–	5 781	1 364	–	1 364	24 874	1 477	1 133	22 264
Decatur, IL MSA	50 049	42 050	42 050	37 470	4 580	–	–	–	7 999	2 579	926	4 494
In central city	37 470	37 470	37 470	37 470	–	–	–	–	–	–	–	–
Not in central city	12 579	4 580	4 580	–	4 580	–	–	–	7 999	2 579	926	4 494
Dothan, AL MSA	52 628	34 026	24 395	22 190	2 205	9 631	5 748	3 883	18 602	4 019	1 696	12 887
In central city	22 190	22 190	22 190	22 190	–	–	–	–	–	–	–	–
Not in central city	30 438	11 836	2 205	–	2 205	9 631	5 748	3 883	18 602	4 019	1 696	12 887
Duluth, MN--WI MSA	116 013	72 197	51 470	47 706	3 764	20 727	7 325	13 402	43 816	4 146	3 318	36 352
In central city	47 706	47 706	47 706	47 706	–	–	–	–	–	–	–	–
Not in central city	68 307	24 491	3 764	–	3 764	20 727	7 325	13 402	43 816	4 146	3 318	36 352
Eau Claire, WI MSA	53 765	32 704	31 414	21 880	9 534	1 290	–	1 290	21 061	4 652	676	15 733
In central city	21 880	21 880	21 880	21 880	–	–	–	–	–	–	–	–
Not in central city	31 885	10 824	9 534	–	9 534	1 290	–	1 290	21 061	4 652	676	15 733
Elkhart--Goshen, IN MSA	60 182	43 081	40 885	28 670	12 215	2 196	–	2 196	17 101	2 285	303	14 513
In central city	28 670	28 670	28 670	28 670	–	–	–	–	–	–	–	–
Not in central city	31 512	14 411	12 215	–	12 215	2 196	–	2 196	17 101	2 285	303	14 513
Fargo--Moorhead, ND--MN MSA	60 953	48 916	48 916	43 222	5 694	–	–	–	12 037	2 525	3 220	6 292
In central city	43 222	43 222	43 222	43 222	–	–	–	–	–	–	–	–
Not in central city	17 731	5 694	5 694	–	5 694	–	–	–	12 037	2 525	3 220	6 292
Fayetteville--Springdale, AR MSA	47 349	31 667	31 667	30 504	1 163	–	–	–	15 682	2 062	1 199	12 421
In central city	30 504	30 504	30 504	30 504	–	–	–	–	–	–	–	–
Not in central city	16 845	1 163	1 163	–	1 163	–	–	–	15 682	2 062	1 199	12 421
Fitchburg--Leominster, MA MSA	41 327	33 424	33 424	32 198	1 226	–	–	–	7 903	1 014	–	6 889
In central city	32 198	32 198	32 198	32 198	–	–	–	–	–	–	–	–
Not in central city	9 129	1 226	1 226	–	1 226	–	–	–	7 903	1 014	–	6 889
Florence, AL MSA	55 334	29 737	29 737	15 913	13 824	–	–	–	25 597	1 563	1 552	22 482
In central city	15 913	15 913	15 913	15 913	–	–	–	–	–	–	–	–

TIPSII [UPF] GPH21 CENSUS90 71583900 08/27/93 11:03 AM MACHINE: C DATA:CENSUS90*PH211TIPSDA00. 08/26/93 14:50:22 TAPE: NONE FRAME: 676
TSF:CENSUS90*92. 08/26/93 14:51:46 UTF:CENSUS90*93. 08/26/93 14:51:47 META:CENSUS90*PH211TABLES00. 08/26/93 15:23:55

Table 50. Population, Housing Units, and Land Area for Metropolitan Area by Population Size Class of Metropolitan Area: 1990—Con.

[MA's are as defined for the 1990 census. Portions of certain cities may be classified as rural (see "Extended City" in Appendix A). For definitions of terms and meanings of symbols, see text]

Urban and Rural Population Size Class of Metropolitan Area Metropolitan Area	Total	Urban							Rural			
			Inside urbanized area			Outside urbanized area						
		Total	Total	In central place	Urban fringe	Total	Place of 10,000 or more	Place of 2,500 to 9,999	Total	In place of 1,000 to 2,499	In place of less than 1,000	Other rural
HOUSING UNITS—Con.												
Inside metropolitan area—Con.												
Less than 1,000,000—Con.												
100,000 to 249,999—Con.												
Not in central city	39 421	13 824	13 824	–	13 824	–	–	–	25 597	1 563	1 552	22 482
Florence, SC MSA	43 209	23 534	20 814	11 790	9 024	2 720	–	2 720	19 675	1 906	767	17 002
In central city	11 790	11 790	11 790	11 790	–	–	–	–	–	–	–	–
Not in central city	31 419	11 744	9 024	–	9 024	2 720	–	2 720	19 675	1 906	767	17 002
Fort Collins--Loveland, CO MSA	77 811	60 355	42 470	35 357	7 113	17 885	14 711	3 174	17 456	1 117	83	16 256
In central city	50 068	50 068	35 357	35 357	–	14 711	14 711	–	–	–	–	–
Not in central city	27 743	10 287	7 113	–	7 113	3 174	–	3 174	17 456	1 117	83	16 256
Fort Smith, AR--OK MSA	74 646	47 530	40 433	33 054	7 379	7 097	–	7 097	27 116	3 026	2 786	21 304
In central city	33 054	33 054	33 054	33 054	–	–	–	–	–	–	–	–
Not in central city	41 592	14 476	7 379	–	7 379	7 097	–	7 097	27 116	3 026	2 786	21 304
Fort Walton Beach, FL MSA	62 569	55 076	50 905	9 112	41 793	4 171	–	4 171	7 493	–	250	7 243
In central city	9 112	9 112	9 112	9 112	–	–	–	–	–	–	–	–
Not in central city	53 457	45 964	41 793	–	41 793	4 171	–	4 171	7 493	–	250	7 243
Gainesville, FL MSA	87 121	60 554	55 792	34 608	21 184	4 762	–	4 762	26 567	2 283	898	23 386
In central city	34 608	34 608	34 608	34 608	–	–	–	–	–	–	–	–
Not in central city	52 513	25 946	21 184	–	21 184	4 762	–	4 762	26 567	2 283	898	23 386
Glens Falls, NY MSA	55 953	23 088	19 281	6 569	12 712	3 807	–	3 807	32 865	2 437	1 222	29 206
In central city	6 569	6 569	6 569	6 569	–	–	–	–	–	–	–	–
Not in central city	49 384	16 519	12 712	–	12 712	3 807	–	3 807	32 865	2 437	1 222	29 206
Greeley, CO MSA	51 138	31 923	28 204	23 923	4 281	3 719	7	3 712	19 215	5 648	2 068	11 499
In central city	23 991	23 923	23 923	23 923	–	–	–	–	68	–	–	68
Not in central city	27 147	8 000	4 281	–	4 281	3 719	7	3 712	19 147	5 648	2 068	11 431
Green Bay, WI MSA	74 740	63 577	63 577	39 726	23 851	–	–	–	11 163	1 970	146	9 047
In central city	39 726	39 726	39 726	39 726	–	–	–	–	–	–	–	–
Not in central city	35 014	23 851	23 851	–	23 851	–	–	–	11 163	1 970	146	9 047
Hagerstown, MD MSA	47 448	30 037	30 037	16 361	13 676	–	–	–	17 411	2 094	656	14 661
In central city	16 361	16 361	16 361	16 361	–	–	–	–	–	–	–	–
Not in central city	31 087	13 676	13 676	–	13 676	–	–	–	17 411	2 094	656	14 661
Hickory--Morganton, NC MSA	91 964	42 361	29 614	12 701	16 913	12 747	6 558	6 189	49 603	3 910	969	44 724
In central city	19 259	19 259	12 701	12 701	–	6 558	6 558	–	–	–	–	–
Not in central city	72 705	23 102	16 913	–	16 913	6 189	–	6 189	49 603	3 910	969	44 724
Houma--Thibodaux, LA MSA	66 748	43 403	24 026	11 476	12 550	19 377	5 454	13 923	23 345	2 311	–	21 034
In central city	16 930	16 930	11 476	11 476	–	5 454	5 454	–	–	–	–	–
Not in central city	49 818	26 473	12 550	–	12 550	13 923	–	13 923	23 345	2 311	–	21 034
Huntsville, AL MSA	97 855	78 203	75 961	67 494	8 467	2 242	–	2 242	19 652	3 294	447	15 911
In central city	67 727	67 494	67 494	67 494	–	–	–	–	233	–	–	233
Not in central city	30 128	10 709	8 467	–	8 467	2 242	–	2 242	19 419	3 294	447	15 678
Jackson, MI MSA	57 979	30 646	30 646	15 689	14 957	–	–	–	27 333	1 677	1 467	24 189
In central city	15 689	15 689	15 689	15 689	–	–	–	–	–	–	–	–
Not in central city	42 290	14 957	14 957	–	14 957	–	–	–	27 333	1 677	1 467	24 189
Jacksonville, NC MSA	47 526	26 033	26 033	11 810	14 223	–	–	–	21 493	1 667	1 545	18 281
In central city	11 810	11 810	11 810	11 810	–	–	–	–	–	–	–	–
Not in central city	35 716	14 223	14 223	–	14 223	–	–	–	21 493	1 667	1 545	18 281
Jamestown--Dunkirk, NY	62 682	31 665	–	–	–	31 665	24 961	6 704	31 017	3 051	1 856	26 110
In central city	21 413	21 413	–	–	–	21 413	21 413	–	–	–	–	–
Not in central city	41 269	10 252	–	–	–	10 252	3 548	6 704	31 017	3 051	1 856	26 110
Janesville--Beloit, WI MSA	54 840	42 909	38 088	35 186	2 902	4 821	–	4 821	11 931	1 132	298	10 501
In central city	35 186	35 186	35 186	35 186	–	–	–	–	–	–	–	–
Not in central city	19 654	7 723	2 902	–	2 902	4 821	–	4 821	11 931	1 132	298	10 501
Johnstown, PA MSA	103 087	45 677	36 110	14 667	21 443	9 567	–	9 567	57 410	12 523	4 887	40 000
In central city	14 667	14 667	14 667	14 667	–	–	–	–	–	–	–	–
Not in central city	88 420	31 010	21 443	–	21 443	9 567	–	9 567	57 410	12 523	4 887	40 000
Joplin, MO MSA	57 938	35 994	27 192	19 367	7 825	8 802	4 725	4 077	21 944	2 295	2 710	16 939
In central city	19 367	19 367	19 367	19 367	–	–	–	–	–	–	–	–
Not in central city	38 571	16 627	7 825	–	7 825	8 802	4 725	4 077	21 944	2 295	2 710	16 939
Kalamazoo, MI MSA	88 955	66 050	66 050	31 488	34 562	–	–	–	22 905	3 591	822	18 492
In central city	31 488	31 488	31 488	31 488	–	–	–	–	–	–	–	–
Not in central city	57 467	34 562	34 562	–	34 562	–	–	–	22 905	3 591	822	18 492
Lafayette, LA MSA	85 023	59 461	54 240	40 379	13 861	5 221	–	5 221	25 562	2 188	181	23 193
In central city	40 379	40 379	40 379	40 379	–	–	–	–	–	–	–	–
Not in central city	44 644	19 082	13 861	–	13 861	5 221	–	5 221	25 562	2 188	181	23 193
Lafayette--West Lafayette, IN MSA	48 134	36 899	36 899	28 724	8 175	–	–	–	11 235	728	936	9 571
In central city	28 724	28 724	28 724	28 724	–	–	–	–	–	–	–	–
Not in central city	19 410	8 175	8 175	–	8 175	–	–	–	11 235	728	936	9 571
Lake Charles, LA MSA	66 426	53 085	48 027	29 844	18 183	5 058	–	5 058	13 341	–	–	13 341
In central city	29 844	29 844	29 844	29 844	–	–	–	–	–	–	–	–
Not in central city	36 582	23 241	18 183	–	18 183	5 058	–	5 058	13 341	–	–	13 341
Laredo, TX MSA	37 197	34 188	34 188	33 998	190	–	–	–	3 009	287	–	2 722
In central city	33 998	33 998	33 998	33 998	–	–	–	–	–	–	–	–
Not in central city	3 199	190	190	–	190	–	–	–	3 009	287	–	2 722
Las Cruces, NM MSA	49 148	36 830	33 705	25 676	8 029	3 125	–	3 125	12 318	498	–	11 820

TIPSII [UPF] GPH21 CENSUS90 71583900 08/27/93 11:03 AM MACHINE: C DATA:CENSUS90*PH211PSDA00. 08/26/93 14:50:22 TAPE: NONE FRAME: 677
TSF:CENSUS90*92. 08/26/93 14:51:46 UTF:CENSUS90*93. 08/26/93 14:51:47 META:CENSUS90*PH211TABLES00. 08/26/93 15:23:55

Table 50. Population, Housing Units, and Land Area for Metropolitan Area by Population Size Class of Metropolitan Area: 1990—Con.

[MA's are as defined for the 1990 census. Portions of certain cities may be classified as rural (see "Extended City" in Appendix A). For definitions of terms and meanings of symbols, see text]

Urban and Rural Population Size Class of Metropolitan Area Metropolitan Area	Total	Urban							Rural			
			Inside urbanized area			Outside urbanized area						
		Total	Total	In central place	Urban fringe	Total	Place of 10,000 or more	Place of 2,500 to 9,999	Total	In place of 1,000 to 2,499	In place of less than 1,000	Other rural
HOUSING UNITS—Con.												
Inside metropolitan area—Con.												
Less than 1,000,000—Con.												
100,000 to 249,999—Con.												
In central city	25 676	25 676	25 676	25 676	–	–	–	–	–	–	–	–
Not in central city	23 472	11 154	8 029	–	8 029	3 125	–	3 125	12 318	498	–	11 820
Lawton, OK MSA	43 589	35 958	35 958	34 586	1 372	–	–	–	7 631	1 362	1 775	4 494
In central city	34 622	34 586	34 586	34 586	–	–	–	–	36	–	–	36
Not in central city	8 967	1 372	1 372	–	1 372	–	–	–	7 595	1 362	1 775	4 458
Lima, OH MSA	59 665	39 520	27 982	18 666	9 316	11 538	–	11 538	20 145	1 414	1 568	17 163
In central city	18 666	18 666	18 666	18 666	–	–	–	–	–	–	–	–
Not in central city	40 999	20 854	9 316	–	9 316	11 538	–	11 538	20 145	1 414	1 568	17 163
Lincoln, NE MSA	86 734	79 226	79 226	79 079	147	–	–	–	7 508	1 013	949	5 546
In central city	79 079	79 079	79 079	79 079	–	–	–	–	–	–	–	–
Not in central city	7 655	147	147	–	147	–	–	–	7 508	1 013	949	5 546
Longview--Marshall, TX MSA	68 170	47 837	32 577	30 293	2 284	15 260	13 462	1 798	20 333	2 196	1 315	16 822
In central city	39 976	39 976	30 293	30 293	–	9 683	9 683	–	–	–	–	–
Not in central city	28 194	7 861	2 284	–	2 284	5 577	3 779	1 798	20 333	2 196	1 315	16 822
Lubbock, TX MSA	91 770	81 145	78 460	77 852	608	2 685	–	2 685	10 625	2 518	488	7 619
In central city	77 852	77 852	77 852	77 852	–	–	–	–	–	–	–	–
Not in central city	13 918	3 293	608	–	608	2 685	–	2 685	10 625	2 518	488	7 619
Lynchburg, VA MSA	56 839	38 927	37 309	27 233	10 076	1 618	–	1 618	17 912	1 036	–	16 876
In central city	27 233	27 233	27 233	27 233	–	–	–	–	–	–	–	–
Not in central city	29 606	11 694	10 076	–	10 076	1 618	–	1 618	17 912	1 036	–	16 876
Manchester, NH MSA	61 437	51 778	49 904	44 361	5 543	1 874	–	1 874	9 659	–	–	9 659
In central city	44 361	44 361	44 361	44 361	–	–	–	–	–	–	–	–
Not in central city	17 076	7 417	5 543	–	5 543	1 874	–	1 874	9 659	–	–	9 659
Mansfield, OH MSA	50 350	35 895	31 877	21 909	9 968	4 018	–	4 018	14 455	1 067	917	12 471
In central city	21 909	21 909	21 909	21 909	–	–	–	–	–	–	–	–
Not in central city	28 441	13 986	9 968	–	9 968	4 018	–	4 018	14 455	1 067	917	12 471
Medford, OR MSA	60 376	39 293	27 868	19 684	8 184	11 425	7 204	4 221	21 083	2 462	473	18 148
In central city	19 684	19 684	19 684	19 684	–	–	–	–	–	–	–	–
Not in central city	40 692	19 609	8 184	–	8 184	11 425	7 204	4 221	21 083	2 462	473	18 148
Merced, CA MSA	58 410	44 236	21 663	18 965	2 698	22 573	12 492	10 081	14 174	645	–	13 529
In central city	18 965	18 965	18 965	18 965	–	–	–	–	–	–	–	–
Not in central city	39 445	25 271	2 698	–	2 698	22 573	12 492	10 081	14 174	645	–	13 529
Midland, TX MSA	45 181	39 848	39 848	38 540	1 308	–	–	–	5 333	–	–	5 333
In central city	38 453	38 453	38 453	38 453	–	–	–	–	–	–	–	–
Not in central city	6 728	1 395	1 395	87	1 308	–	–	–	5 333	–	–	5 333
Monroe, LA MSA	56 300	44 292	44 292	21 610	22 682	–	–	–	12 008	489	–	11 519
In central city	21 610	21 610	21 610	21 610	–	–	–	–	–	–	–	–
Not in central city	34 690	22 682	22 682	–	22 682	–	–	–	12 008	489	–	11 519
Muncie, IN MSA	48 793	37 179	37 179	29 828	7 351	–	–	–	11 614	1 556	393	9 665
In central city	29 828	29 828	29 828	29 828	–	–	–	–	–	–	–	–
Not in central city	18 965	7 351	7 351	–	7 351	–	–	–	11 614	1 556	393	9 665
Muskegon, MI MSA	61 962	44 716	41 952	16 019	25 933	2 764	–	2 764	17 246	1 960	645	14 641
In central city	16 019	16 019	16 019	16 019	–	–	–	–	–	–	–	–
Not in central city	45 943	28 697	25 933	–	25 933	2 764	–	2 764	17 246	1 960	645	14 641
Naples, FL MSA	94 165	74 999	59 396	15 312	44 084	15 603	4 507	11 096	19 166	–	192	18 974
In central city	15 312	15 312	15 312	15 312	–	–	–	–	–	–	–	–
Not in central city	78 853	59 687	44 084	–	44 084	15 603	4 507	11 096	19 166	–	192	18 974
New Bedford, MA MSA	71 609	58 529	57 023	41 760	15 263	1 506	–	1 506	13 080	598	–	12 482
In central city	41 760	41 760	41 760	41 760	–	–	–	–	–	–	–	–
Not in central city	29 849	16 769	15 263	–	15 263	1 506	–	1 506	13 080	598	–	12 482
Ocala, FL MSA	94 567	35 302	30 580	19 478	11 102	4 722	–	4 722	59 265	959	590	57 716
In central city	19 478	19 478	19 478	19 478	–	–	–	–	–	–	–	–
Not in central city	75 089	15 824	11 102	–	11 102	4 722	–	4 722	59 265	959	590	57 716
Odessa, TX MSA	48 789	46 524	46 524	37 664	8 860	–	–	–	2 265	424	144	1 697
In central city	37 664	37 664	37 664	37 664	–	–	–	–	–	–	–	–
Not in central city	11 125	8 860	8 860	–	8 860	–	–	–	2 265	424	144	1 697
Olympia, WA MSA	66 464	40 297	40 297	15 928	24 369	–	–	–	26 167	2 919	730	22 518
In central city	15 928	15 928	15 928	15 928	–	–	–	–	–	–	–	–
Not in central city	50 536	24 369	24 369	–	24 369	–	–	–	26 167	2 919	730	22 518
Panama City, FL MSA	65 999	54 866	48 853	15 928	32 925	6 013	–	6 013	11 133	3 212	1 196	6 725
In central city	15 928	15 928	15 928	15 928	–	–	–	–	–	–	–	–
Not in central city	50 071	38 938	32 925	–	32 925	6 013	–	6 013	11 133	3 212	1 196	6 725
Parkersburg--Marietta, WV--OH MSA	63 372	37 173	27 345	16 341	11 004	9 828	6 481	3 347	26 199	3 046	420	22 733
In central city	22 822	22 822	16 341	16 341	–	6 481	6 481	–	–	–	–	–
Not in central city	40 550	14 351	11 004	–	11 004	3 347	–	3 347	26 199	3 046	420	22 733
Pascagoula, MS MSA	45 542	36 663	34 295	11 053	23 242	2 368	–	2 368	8 879	1 695	–	7 184
In central city	11 053	11 053	11 053	11 053	–	–	–	–	–	–	–	–
Not in central city	34 489	25 610	23 242	–	23 242	2 368	–	2 368	8 879	1 695	–	7 184
Portland, ME MSA	96 297	62 729	54 098	31 293	22 805	8 631	–	8 631	33 568	2 720	–	30 848
In central city	31 293	31 293	31 293	31 293	–	–	–	–	–	–	–	–
Not in central city	65 004	31 436	22 805	–	22 805	8 631	–	8 631	33 568	2 720	–	30 848

TIPSII [UPF] GPH21 CENSUS90 71583900 08/27/93 11:03 AM MACHINE: C DATA:CENSUS90*PH211PSDA00. 08/26/93 14:50:22 TAPE: NONE FRAME: 678
TSF:CENSUS90*92. 08/26/93 14:51:46 UTF:CENSUS90*93. 08/26/93 14:51:47 META:CENSUS90*PH211TABLES00. 08/26/93 15:23:55

Table 50. Population, Housing Units, and Land Area for Metropolitan Area by Population Size Class of Metropolitan Area: 1990—Con.

[MA's are as defined for the 1990 census. Portions of certain cities may be classified as rural (see "Extended City" in Appendix A). For definitions of terms and meanings of symbols, see text]

Urban and Rural Population Size Class of Metropolitan Area Metropolitan Area	Total	Urban							Rural			
			Inside urbanized area			Outside urbanized area						
		Total	Total	In central place	Urban fringe	Total	Place of 10,000 or more	Place of 2,500 to 9,999	Total	In place of 1,000 to 2,499	In place of less than 1,000	Other rural
HOUSING UNITS—Con.												
Inside metropolitan area—Con.												
Less than 1,000,000—Con.												
100,000 to 249,999—Con.												
Portsmouth--Dover--Rochester, NH--ME MSA	100 891	59 809	46 807	33 752	13 055	13 002	–	13 002	41 082	4 001	–	37 081
In central city	33 752	33 752	33 752	33 752	–	–	–	–	–	–	–	–
Not in central city	67 139	26 057	13 055	–	13 055	13 002	–	13 002	41 082	4 001	–	37 081
Pueblo, CO MSA	50 872	45 360	43 659	40 862	2 797	1 701	–	1 701	5 512	552	257	4 703
In central city	40 862	40 862	40 862	40 862	–	–	–	–	–	–	–	–
Not in central city	10 010	4 498	2 797	–	2 797	1 701	–	1 701	5 512	552	257	4 703
Redding, CA MSA	60 552	36 551	31 935	27 238	4 697	4 616	–	4 616	24 001	703	–	23 298
In central city	27 238	27 238	27 238	27 238	–	–	–	–	–	–	–	–
Not in central city	33 314	9 313	4 697	–	4 697	4 616	–	4 616	24 001	703	–	23 298
Richland--Kennewick--Pasco, WA MSA	58 541	49 930	46 470	38 698	7 772	3 460	–	3 460	8 611	1 357	187	7 067
In central city	38 779	38 698	38 698	38 698	–	–	–	–	81	–	–	81
Not in central city	19 762	11 232	7 772	–	7 772	3 460	–	3 460	8 530	1 357	187	6 986
Roanoke, VA MSA	95 467	78 692	77 675	44 384	33 291	1 017	–	1 017	16 775	2 385	319	14 071
In central city	44 384	44 384	44 384	44 384	–	–	–	–	–	–	–	–
Not in central city	51 083	34 308	33 291	–	33 291	1 017	–	1 017	16 775	2 385	319	14 071
Rochester, MN MSA	41 603	31 661	29 959	28 961	998	1 702	–	1 702	9 942	1 703	428	7 811
In central city	28 961	28 961	28 961	28 961	–	–	–	–	–	–	–	–
Not in central city	12 642	2 700	998	–	998	1 702	–	1 702	9 942	1 703	428	7 811
St. Cloud, MN MSA	70 291	36 259	28 095	18 828	9 267	8 164	3 581	4 583	34 032	3 591	3 988	26 453
In central city	18 828	18 828	18 828	18 828	–	–	–	–	–	–	–	–
Not in central city	51 463	17 431	9 267	–	9 267	8 164	3 581	4 583	34 032	3 591	3 988	26 453
Santa Fe, NM MSA	49 029	37 865	27 350	24 681	2 669	10 515	5 163	5 352	11 164	2 928	459	7 777
In central city	24 681	24 681	24 681	24 681	–	–	–	–	–	–	–	–
Not in central city	24 348	13 184	2 669	–	2 669	10 515	5 163	5 352	11 164	2 928	459	7 777
Savannah, GA MSA	100 670	88 048	82 661	58 762	23 899	5 387	–	5 387	12 622	567	285	11 770
In central city	58 762	58 762	58 762	58 762	–	–	–	–	–	–	–	–
Not in central city	41 908	29 286	23 899	–	23 899	5 387	–	5 387	12 622	567	285	11 770
Sharon, PA MSA	48 689	25 709	20 088	7 670	12 418	5 621	–	5 621	22 980	2 098	1 424	19 458
In central city	7 670	7 670	7 670	7 670	–	–	–	–	–	–	–	–
Not in central city	41 019	18 039	12 418	–	12 418	5 621	–	5 621	22 980	2 098	1 424	19 458
Sheboygan, WI MSA	40 695	27 764	24 947	20 588	4 359	2 817	–	2 817	12 931	3 164	708	9 059
In central city	20 588	20 588	20 588	20 588	–	–	–	–	–	–	–	–
Not in central city	20 107	7 176	4 359	–	4 359	2 817	–	2 817	12 931	3 164	708	9 059
Sioux City, IA--NE MSA	45 557	37 328	37 328	32 177	5 151	–	–	–	8 229	1 079	2 757	4 393
In central city	32 177	32 177	32 177	32 177	–	–	–	–	–	–	–	–
Not in central city	13 380	5 151	5 151	–	5 151	–	–	–	8 229	1 079	2 757	4 393
Sioux Falls, SD MSA	49 780	42 251	41 108	41 095	13	1 143	–	1 143	7 529	1 420	1 627	4 482
In central city	41 095	41 095	41 095	41 095	–	–	–	–	–	–	–	–
Not in central city	8 685	1 156	13	–	13	1 143	–	1 143	7 529	1 420	1 627	4 482
South Bend--Mishawaka, IN MSA	97 956	85 824	85 824	64 785	21 039	–	–	–	12 132	1 928	277	9 927
In central city	64 785	64 785	64 785	64 785	–	–	–	–	–	–	–	–
Not in central city	33 171	21 039	21 039	–	21 039	–	–	–	12 132	1 928	277	9 927
Springfield, IL MSA	81 523	62 491	56 971	48 534	8 437	5 520	–	5 520	19 032	4 250	3 276	11 506
In central city	48 534	48 534	48 534	48 534	–	–	–	–	–	–	–	–
Not in central city	32 989	13 957	8 437	–	8 437	5 520	–	5 520	19 032	4 250	3 276	11 506
Springfield, MO MSA	100 722	75 272	69 293	62 472	6 821	5 979	–	5 979	25 450	1 839	1 858	21 753
In central city	62 472	62 472	62 472	62 472	–	–	–	–	–	–	–	–
Not in central city	38 250	12 800	6 821	–	6 821	5 979	–	5 979	25 450	1 839	1 858	21 753
State College, PA MSA	46 195	25 299	20 997	11 623	9 374	4 302	–	4 302	20 896	3 027	1 509	16 360
In central city	11 623	11 623	11 623	11 623	–	–	–	–	–	–	–	–
Not in central city	34 572	13 676	9 374	–	9 374	4 302	–	4 302	20 896	3 027	1 509	16 360
Steubenville--Weirton, OH--WV MSA	59 446	35 339	29 751	19 638	10 113	5 588	–	5 588	24 107	2 684	3 024	18 399
In central city	19 638	19 638	19 638	19 638	–	–	–	–	–	–	–	–
Not in central city	39 808	15 701	10 113	–	10 113	5 588	–	5 588	24 107	2 684	3 024	18 399
Tallahassee, FL MSA	96 184	72 607	67 387	55 221	12 166	5 220	–	5 220	23 577	1 249	531	21 797
In central city	55 221	55 221	55 221	55 221	–	–	–	–	–	–	–	–
Not in central city	40 963	17 386	12 166	–	12 166	5 220	–	5 220	23 577	1 249	531	21 797
Terre Haute, IN MSA	54 809	35 992	32 525	24 077	8 448	3 467	–	3 467	18 817	–	1 585	17 232
In central city	24 077	24 077	24 077	24 077	–	–	–	–	–	–	–	–
Not in central city	30 732	11 915	8 448	–	8 448	3 467	–	3 467	18 817	–	1 585	17 232
Texarkana, TX--Texarkana, AR MSA	50 406	31 406	28 028	24 167	3 861	3 378	–	3 378	19 000	1 375	932	16 693
In central city	24 167	24 167	24 167	24 167	–	–	–	–	–	–	–	–
Not in central city	26 239	7 239	3 861	–	3 861	3 378	–	3 378	19 000	1 375	932	16 693
Topeka, KS MSA	68 991	59 021	59 021	54 664	4 357	–	–	–	9 970	911	367	8 692
In central city	54 664	54 664	54 664	54 664	–	–	–	–	–	–	–	–
Not in central city	14 327	4 357	4 357	–	4 357	–	–	–	9 970	911	367	8 692
Tuscaloosa, AL MSA	58 740	42 280	42 280	31 194	11 086	–	–	–	16 460	13	303	16 144
In central city	31 194	31 194	31 194	31 194	–	–	–	–	–	–	–	–
Not in central city	27 546	11 086	11 086	–	11 086	–	–	–	16 460	13	303	16 144

TIPSII [UPF] GPH21 CENSUS90 71583900 08/27/93 11:03 AM MACHINE: C DATA:CENSUS90*PH211IPSDA00. 08/26/93 14:50:22 TAPE: NONE FRAME: 679
TSF:CENSUS90*92. 08/26/93 14:51:46 UTF:CENSUS90*93. 08/26/93 14:51:47 META:CENSUS90*PH211TABLES00. 08/26/93 15:23:55

Table 50. Population, Housing Units, and Land Area for Metropolitan Area by Population Size Class of Metropolitan Area: 1990—Con.

[MA's are as defined for the 1990 census. Portions of certain cities may be classified as rural (see "Extended City" in Appendix A). For definitions of terms and meanings of symbols, see text]

Urban and Rural Population Size Class of Metropolitan Area Metropolitan Area	Total	Urban: Total	Urban: Inside urbanized area: Total	Urban: Inside urbanized area: In central place	Urban: Inside urbanized area: Urban fringe	Urban: Outside urbanized area: Total	Urban: Outside urbanized area: Place of 10,000 or more	Urban: Outside urbanized area: Place of 2,500 to 9,999	Rural: Total	Rural: In place of 1,000 to 2,499	Rural: In place of less than 1,000	Rural: Other rural
HOUSING UNITS—Con.												
Inside metropolitan area—Con.												
Less than 1,000,000—Con.												
100,000 to 249,999—Con.												
Tyler, TX MSA	64 369	36 046	34 620	32 860	1 760	1 426	–	1 426	28 323	1 764	1 290	25 269
In central city	32 860	32 860	32 860	32 860	–	–	–	–	–	–	–	–
Not in central city	31 509	3 186	1 760	–	1 760	1 426	–	1 426	28 323	1 764	1 290	25 269
Waco, TX MSA	78 857	64 232	61 197	45 088	16 109	3 035	–	3 035	14 625	2 385	1 259	10 981
In central city	45 088	45 088	45 088	45 088	–	–	–	–	–	–	–	–
Not in central city	33 769	19 144	16 109	–	16 109	3 035	–	3 035	14 625	2 385	1 259	10 981
Waterbury, CT MSA	90 785	75 688	72 988	47 205	25 783	2 700	–	2 700	15 097	1 443	–	13 654
In central city	47 205	47 205	47 205	47 205	–	–	–	–	–	–	–	–
Not in central city	43 580	28 483	25 783	–	25 783	2 700	–	2 700	15 097	1 443	–	13 654
Waterloo--Cedar Falls, IA MSA	58 535	47 037	43 877	41 089	2 788	3 160	–	3 160	11 498	3 749	1 537	6 212
In central city	41 089	41 089	41 089	41 089	–	–	–	–	–	–	–	–
Not in central city	17 446	5 948	2 788	–	2 788	3 160	–	3 160	11 498	3 749	1 537	6 212
Wausau, WI MSA	43 774	25 800	23 023	15 318	7 705	2 777	193	2 584	17 974	2 820	855	14 299
In central city	15 318	15 318	15 318	15 318	–	–	–	–	–	–	–	–
Not in central city	28 456	10 482	7 705	–	7 705	2 777	193	2 584	17 974	2 820	855	14 299
Wheeling, WV--OH MSA	69 434	43 722	39 552	17 128	22 424	4 170	–	4 170	25 712	3 244	720	21 748
In central city	17 128	17 128	17 128	17 128	–	–	–	–	–	–	–	–
Not in central city	52 306	26 594	22 424	–	22 424	4 170	–	4 170	25 712	3 244	720	21 748
Wichita Falls, TX MSA	51 413	48 652	40 373	40 364	9	8 279	4 173	4 106	2 761	–	170	2 591
In central city	40 364	40 364	40 364	40 364	–	–	–	–	–	–	–	–
Not in central city	11 049	8 288	9	–	9	8 279	4 173	4 106	2 761	–	170	2 591
Williamsport, PA MSA	49 580	27 111	24 145	13 326	10 819	2 966	–	2 966	22 469	1 572	377	20 520
In central city	13 326	13 326	13 326	13 326	–	–	–	–	–	–	–	–
Not in central city	36 254	13 785	10 819	–	10 819	2 966	–	2 966	22 469	1 572	377	20 520
Wilmington, NC MSA	57 076	49 855	44 685	26 469	18 216	5 170	–	5 170	7 221	1 131	937	5 153
In central city	26 469	26 469	26 469	26 469	–	–	–	–	–	–	–	–
Not in central city	30 607	23 386	18 216	–	18 216	5 170	–	5 170	7 221	1 131	937	5 153
Yakima, WA MSA	70 852	46 493	36 274	22 968	13 306	10 219	3 576	6 643	24 359	1 932	997	21 430
In central city	22 968	22 968	22 968	22 968	–	–	–	–	–	–	–	–
Not in central city	47 884	23 525	13 306	–	13 306	10 219	3 576	6 643	24 359	1 932	997	21 430
Yuba City, CA MSA	45 408	33 097	28 925	11 068	17 857	4 172	–	4 172	12 311	1 890	–	10 421
In central city	11 068	11 068	11 068	11 068	–	–	–	–	–	–	–	–
Not in central city	34 340	22 029	17 857	–	17 857	4 172	–	4 172	12 311	1 890	–	10 421
Yuma, AZ MSA	46 541	38 367	29 060	22 689	6 371	9 307	–	9 307	8 174	514	–	7 660
In central city	22 689	22 689	22 689	22 689	–	–	–	–	–	–	–	–
Not in central city	23 852	15 678	6 371	–	6 371	9 307	–	9 307	8 174	514	–	7 660
Less than 100,000	865 686	669 269	626 656	527 884	98 772	42 613	21 550	21 063	196 417	17 639	18 086	160 692
In central city	549 801	549 434	527 884	527 884	–	21 550	21 550	–	367	–	–	367
Not in central city	315 885	119 835	98 772	–	98 772	21 063	–	21 063	196 050	17 639	18 086	160 325
Bangor, ME MSA	35 448	26 007	24 433	14 366	10 067	1 574	–	1 574	9 441	500	–	8 941
In central city	14 366	14 366	14 366	14 366	–	–	–	–	–	–	–	–
Not in central city	21 082	11 641	10 067	–	10 067	1 574	–	1 574	9 441	500	–	8 941
Bismarck, ND MSA	33 270	26 615	26 615	20 038	6 577	–	–	–	6 655	–	1 802	4 853
In central city	20 038	20 038	20 038	20 038	–	–	–	–	–	–	–	–
Not in central city	13 232	6 577	6 577	–	6 577	–	–	–	6 655	–	1 802	4 853
Casper, WY MSA	29 082	24 390	24 390	21 700	2 690	–	–	–	4 692	488	694	3 510
In central city	21 700	21 700	21 700	21 700	–	–	–	–	–	–	–	–
Not in central city	7 382	2 690	2 690	–	2 690	–	–	–	4 692	488	694	3 510
Cheyenne, WY MSA	30 507	27 489	26 111	21 859	4 252	1 378	–	1 378	3 018	478	179	2 361
In central city	21 859	21 859	21 859	21 859	–	–	–	–	–	–	–	–
Not in central city	8 648	5 630	4 252	–	4 252	1 378	–	1 378	3 018	478	179	2 361
Dubuque, IA MSA	32 053	24 974	23 537	22 377	1 160	1 437	–	1 437	7 079	1 430	963	4 686
In central city	22 377	22 377	22 377	22 377	–	–	–	–	–	–	–	–
Not in central city	9 676	2 597	1 160	–	1 160	1 437	–	1 437	7 079	1 430	963	4 686
Elmira, NY MSA	37 290	27 904	26 937	13 301	13 636	967	–	967	9 386	749	621	8 016
In central city	13 301	13 301	13 301	13 301	–	–	–	–	–	–	–	–
Not in central city	23 989	14 603	13 636	–	13 636	967	–	967	9 386	749	621	8 016
Enid, OK MSA	26 502	21 550	–	–	–	21 550	21 550	–	4 952	582	2 043	2 327
In central city	21 680	21 550	–	–	–	21 550	21 550	–	130	–	–	130
Not in central city	4 822	–	–	–	–	–	–	–	4 822	582	2 043	2 197
Gadsden, AL MSA	41 787	30 932	30 691	19 146	11 545	241	–	241	10 855	505	1 144	9 206
In central city	19 146	19 146	19 146	19 146	–	–	–	–	–	–	–	–
Not in central city	22 641	11 786	11 545	–	11 545	241	–	241	10 855	505	1 144	9 206
Grand Forks, ND MSA	27 085	22 215	19 597	19 589	8	2 618	–	2 618	4 870	1 157	970	2 743
In central city	19 589	19 589	19 589	19 589	–	–	–	–	–	–	–	–
Not in central city	7 496	2 626	8	–	8	2 618	–	2 618	4 870	1 157	970	2 743
Great Falls, MT MSA	33 063	26 713	26 713	24 157	2 556	–	–	–	6 350	482	753	5 115
In central city	24 157	24 157	24 157	24 157	–	–	–	–	–	–	–	–
Not in central city	8 906	2 556	2 556	–	2 556	–	–	–	6 350	482	753	5 115
Iowa City, IA MSA	37 210	29 001	27 839	22 464	5 375	1 162	–	1 162	8 209	402	1 473	6 334
In central city	22 464	22 464	22 464	22 464	–	–	–	–	–	–	–	–

TIPSII [UPF] GPH21 CENSUS90 71583900 08/27/93 11:03 AM MACHINE: C DATA:CENSUS90*PH211PSDA00. 08/26/93 14:50:22 TAPE: NONE FRAME: 680
TSF:CENSUS90*92. 08/26/93 14:51:46 UTF:CENSUS90*93. 08/26/93 14:51:47 META:CENSUS90*PH211TABLES00. 08/26/93 15:23:55

Table 50. Population, Housing Units, and Land Area for Metropolitan Area by Population Size Class of Metropolitan Area: 1990—Con.

[MA's are as defined for the 1990 census. Portions of certain cities may be classified as rural (see "Extended City" in Appendix A). For definitions of terms and meanings of symbols, see text]

Urban and Rural Population Size Class of Metropolitan Area Metropolitan Area	Total	Urban							Rural			
			Inside urbanized area			Outside urbanized area						
		Total	Total	In central place	Urban fringe	Total	Place of 10,000 or more	Place of 2,500 to 9,999	Total	In place of 1,000 to 2,499	In place of less than 1,000	Other rural
HOUSING UNITS—Con.												
Inside metropolitan area—Con.												
Less than 1,000,000—Con.												
Less than 100,000—Con.												
Not in central city	14 746	6 537	5 375	–	5 375	1 162	–	1 162	8 209	402	1 473	6 334
Jackson, TN MSA	31 809	22 369	22 361	20 739	1 622	8	–	8	9 440	–	59	9 381
In central city	20 739	20 739	20 739	20 739	–	–	–	–	–	–	–	–
Not in central city	11 070	1 630	1 622	–	1 622	8	–	8	9 440	–	59	9 381
Kankakee, IL MSA	37 001	25 722	23 114	11 380	11 734	2 608	–	2 608	11 279	1 444	932	8 903
In central city	11 380	11 380	11 380	11 380	–	–	–	–	–	–	–	–
Not in central city	25 621	14 342	11 734	–	11 734	2 608	–	2 608	11 279	1 444	932	8 903
Kokomo, IN MSA	40 247	27 117	24 995	20 340	4 655	2 122	–	2 122	13 130	889	1 150	11 091
In central city	20 340	20 340	20 340	20 340	–	–	–	–	–	–	–	–
Not in central city	19 907	6 777	4 655	–	4 655	2 122	–	2 122	13 130	889	1 150	11 091
La Crosse, WI MSA	38 239	31 082	29 767	20 897	8 870	1 315	–	1 315	7 157	758	157	6 242
In central city	20 897	20 897	20 897	20 897	–	–	–	–	–	–	–	–
Not in central city	17 342	10 185	8 870	–	8 870	1 315	–	1 315	7 157	758	157	6 242
Lawrence, KS MSA	31 782	28 047	25 950	25 893	57	2 097	–	2 097	3 735	–	221	3 514
In central city	25 893	25 893	25 893	25 893	–	–	–	–	–	–	–	–
Not in central city	5 889	2 154	57	–	57	2 097	–	2 097	3 735	–	221	3 514
Lewiston--Auburn, ME MSA	36 993	30 524	30 524	27 287	3 237	–	–	–	6 469	933	–	5 536
In central city	27 524	27 287	27 287	27 287	–	–	–	–	237	–	–	237
Not in central city	9 469	3 237	3 237	–	3 237	–	–	–	6 232	933	–	5 299
Owensboro, KY MSA	35 041	25 677	25 677	23 074	2 603	–	–	–	9 364	393	268	8 703
In central city	23 074	23 074	23 074	23 074	–	–	–	–	–	–	–	–
Not in central city	11 967	2 603	2 603	–	2 603	–	–	–	9 364	393	268	8 703
Pine Bluff, AR MSA	33 311	24 629	24 629	23 189	1 440	–	–	–	8 682	413	678	7 591
In central city	23 189	23 189	23 189	23 189	–	–	–	–	–	–	–	–
Not in central city	10 122	1 440	1 440	–	1 440	–	–	–	8 682	413	678	7 591
Pittsfield, MA MSA	35 053	23 909	23 909	21 272	2 637	–	–	–	11 144	1 671	–	9 473
In central city	21 272	21 272	21 272	21 272	–	–	–	–	–	–	–	–
Not in central city	13 781	2 637	2 637	–	2 637	–	–	–	11 144	1 671	–	9 473
Rapid City, SD MSA	33 741	26 939	24 868	22 530	2 338	2 071	–	2 071	6 802	540	1 192	5 070
In central city	22 530	22 530	22 530	22 530	–	–	–	–	–	–	–	–
Not in central city	11 211	4 409	2 338	–	2 338	2 071	–	2 071	6 802	540	1 192	5 070
St. Joseph, MO MSA	35 652	31 540	31 540	31 276	264	–	–	–	4 112	8	593	3 511
In central city	31 276	31 276	31 276	31 276	–	–	–	–	–	–	–	–
Not in central city	4 376	264	264	–	264	–	–	–	4 112	8	593	3 511
San Angelo, TX MSA	40 135	34 996	34 996	34 619	377	–	–	–	5 139	–	–	5 139
In central city	34 619	34 619	34 619	34 619	–	–	–	–	–	–	–	–
Not in central city	5 516	377	377	–	377	–	–	–	5 139	–	–	5 139
Sherman--Denison, TX MSA	44 223	27 113	25 648	24 589	1 059	1 465	–	1 465	17 110	2 641	2 194	12 275
In central city	24 589	24 589	24 589	24 589	–	–	–	–	–	–	–	–
Not in central city	19 634	2 524	1 059	–	1 059	1 465	–	1 465	17 110	2 641	2 194	12 275
Victoria, TX MSA	29 162	21 815	21 815	21 802	13	–	–	–	7 347	1 176	–	6 171
In central city	21 802	21 802	21 802	21 802	–	–	–	–	–	–	–	–
Not in central city	7 360	13	13	–	13	–	–	–	7 347	1 176	–	6 171
Outside metropolitan area	24 619 365	8 843 531	662 407	343 267	319 140	8 181 124	4 084 848	4 096 276	15 775 834	2 071 340	1 391 387	12 313 107
LAND AREA IN SQUARE KILOMETERS												
United States	9 158 960.4	226 303.8	158 027.6	61 503.5	96 524.1	68 276.2	23 903.0	44 373.3	8 932 656.6	35 573.9	50 087.9	8 846 994.8
Inside metropolitan area	1 502 399.0	179 248.3	155 052.3	60 215.2	94 837.1	24 196.0	6 655.3	17 540.7	1 323 150.7	12 803.0	5 554.6	1 304 793.1
In central city	71 675.6	59 911.5	58 909.5	58 909.5	–	1 001.9	1 001.9	–	11 764.1	–	–	11 764.1
Not in central city	1 430 723.5	119 336.8	96 142.8	1 305.6	94 837.1	23 194.1	5 653.3	17 540.7	1 311 386.6	12 803.0	5 554.6	1 293 029.0
1,000,000 or more	485 194.1	100 519.1	90 073.7	26 476.5	63 597.2	10 445.4	3 223.0	7 222.4	384 675.0	4 314.7	1 849.5	378 510.7
In central city	28 576.6	25 514.1	25 343.0	25 343.0	–	171.1	171.1	–	3 062.5	–	–	3 062.5
Not in central city	456 617.5	75 005.0	64 730.7	1 133.5	63 597.2	10 274.3	3 051.8	7 222.4	381 612.5	4 314.7	1 849.5	375 448.2
5,000,000 or more	155 646.0	32 213.6	29 754.6	7 664.6	22 090.0	2 459.0	847.8	1 611.2	123 432.3	1 129.2	243.5	122 059.6
In central city	6 878.8	6 719.4	6 671.4	6 671.4	–	48.0	48.0	–	159.5	–	–	159.5
Not in central city	148 767.1	25 494.2	23 083.3	993.2	22 090.0	2 411.0	799.8	1 611.2	123 272.9	1 129.2	243.5	121 900.1
Chicago--Gary--Lake County, IL--IN--WI CMSA	14 552.9	5 404.9	5 060.8	1 270.8	3 789.9	344.1	91.0	253.1	9 148.0	143.4	109.4	8 895.2
In central city	1 200.6	1 200.6	1 200.6	1 200.6	–	–	–	–	–	–	–	–
Not in central city	13 352.2	4 204.3	3 860.1	70.2	3 789.9	344.1	91.0	253.1	9 148.0	143.4	109.4	8 895.2
Los Angeles--Anaheim--Riverside, CA CMSA	87 971.9	8 592.3	7 805.6	2 968.1	4 837.5	786.7	416.7	370.0	79 379.6	116.8	30.6	79 232.2
In central city	2 352.1	2 220.4	2 220.4	2 220.4	–	–	–	–	131.7	–	–	131.7
Not in central city	85 619.8	6 372.0	5 585.2	747.8	4 837.5	786.7	416.7	370.0	79 247.9	116.8	30.6	79 100.5
New York--Northern New Jersey--Long Island, NY--NJ--CT CMSA	20 191.5	9 749.6	8 769.1	1 383.7	7 385.4	980.4	208.2	772.2	10 441.9	556.3	81.4	9 804.2
In central city	1 373.8	1 373.8	1 373.8	1 373.8	–	–	–	–	–	–	–	–
Not in central city	18 817.6	8 375.7	7 395.3	9.9	7 385.4	980.4	208.2	772.2	10 441.9	556.3	81.4	9 804.2

TIPSII [UPF] GPH21 CENSUS90 71583900 08/27/93 11:03 AM MACHINE: C DATA:CENSUS90*PH211IPSDA00. 08/26/93 14:50:22 TAPE: NONE FRAME: 681
TSF:CENSUS90*92. 08/26/93 14:51:46 UTF:CENSUS90*93. 08/26/93 14:51:47 META:CENSUS90*PH211TABLES00. 08/26/93 15:23:55

Table 50. Population, Housing Units, and Land Area for Metropolitan Area by Population Size Class of Metropolitan Area: 1990—Con.

[MA's are as defined for the 1990 census. Portions of certain cities may be classified as rural (see "Extended City" in Appendix A). For definitions of terms and meanings of symbols, see text]

Urban and Rural Population Size Class of Metropolitan Area Metropolitan Area	Total	Urban							Rural			
			Inside urbanized area			Outside urbanized area						
		Total	Total	In central place	Urban fringe	Total	Place of 10,000 or more	Place of 2,500 to 9,999	Total	In place of 1,000 to 2,499	In place of less than 1,000	Other rural
LAND AREA IN SQUARE KILOMETERS—Con.												
Inside metropolitan area—Con.												
1,000,000 or more—Con.												
5,000,000 or more—Con.												
Philadelphia--Wilmington--Trenton, PA--NJ--DE--MD CMSA	13 845.4	4 266.4	4 120.4	729.8	3 390.7	146.0	63.6	82.4	9 579.0	128.6	22.1	9 428.2
In central city	733.4	733.4	717.3	717.3	–	16.1	16.1	–	–	–	–	–
Not in central city	13 112.0	3 533.0	3 403.2	12.5	3 390.7	129.8	47.5	82.4	9 579.0	128.6	22.1	9 428.2
San Francisco--Oakland--San Jose, CA CMSA	19 084.4	4 200.4	3 998.7	1 312.1	2 686.6	201.7	68.3	133.4	14 884.0	184.2	–	14 699.8
In central city	1 218.9	1 191.1	1 159.2	1 159.2	–	31.9	31.9	–	27.8	–	–	27.8
Not in central city	17 865.4	3 009.3	2 839.4	152.9	2 686.6	169.9	36.4	133.4	14 856.2	184.2	–	14 672.0
2,500,000 to 4,999,999	112 404.5	29 215.6	25 831.8	6 959.6	18 872.3	3 383.8	1 267.2	2 116.6	83 188.9	1 044.9	858.8	81 285.2
In central city	7 130.3	6 917.8	6 917.8	6 917.8	–	–	–	–	212.5	–	–	212.5
Not in central city	105 274.2	22 297.8	18 914.0	41.8	18 872.3	3 383.8	1 267.2	2 116.6	82 976.4	1 044.9	858.8	81 072.7
Atlanta, GA MSA	13 264.7	3 394.3	2 940.4	394.1	2 546.3	453.8	141.8	312.1	9 870.4	93.0	98.1	9 679.3
In central city	394.1	394.1	394.1	394.1	–	–	–	–	–	–	–	–
Not in central city	12 870.6	3 000.2	2 546.3	–	2 546.3	453.8	141.8	312.1	9 870.4	93.0	98.1	9 679.3
Boston--Lawrence--Salem, MA--NH CMSA	8 042.7	3 404.3	3 123.8	632.0	2 491.8	280.5	132.8	147.7	4 638.4	125.6	–	4 512.9
In central city	632.0	632.0	632.0	632.0	–	–	–	–	–	–	–	–
Not in central city	7 410.7	2 772.3	2 491.8	–	2 491.8	280.5	132.8	147.7	4 638.4	125.6	–	4 512.9
Cleveland--Akron--Lorain, OH CMSA	7 536.9	2 891.9	2 657.7	515.4	2 142.4	234.1	26.4	207.7	4 645.1	67.4	86.1	4 491.5
In central city	515.4	515.4	515.4	515.4	–	–	–	–	–	–	–	–
Not in central city	7 021.6	2 376.5	2 142.4	–	2 142.4	234.1	26.4	207.7	4 645.1	67.4	86.1	4 491.5
Dallas--Fort Worth, TX CMSA	18 045.8	4 906.1	4 053.0	2 111.0	1 942.0	853.1	469.7	383.3	13 139.8	416.0	327.5	12 396.3
In central city	2 167.2	2 069.2	2 069.2	2 069.2	–	–	–	–	98.0	–	–	98.0
Not in central city	15 878.7	2 836.8	1 983.8	41.8	1 942.0	853.1	469.7	383.3	13 041.8	416.0	327.5	12 298.4
Detroit--Ann Arbor, MI CMSA	13 405.0	3 379.6	3 213.6	562.0	2 651.6	166.0	23.3	142.7	10 025.4	63.4	24.0	9 937.9
In central city	562.0	562.0	562.0	562.0	–	–	–	–	–	–	–	–
Not in central city	12 842.9	2 817.6	2 651.6	–	2 651.6	166.0	23.3	142.7	10 025.4	63.4	24.0	9 937.9
Houston--Galveston--Brazoria, TX CMSA	18 408.1	4 026.5	3 439.3	1 637.0	1 802.3	587.2	263.8	323.3	14 381.6	88.0	226.9	14 066.7
In central city	1 751.5	1 637.0	1 637.0	1 637.0	–	–	–	–	114.5	–	–	114.5
Not in central city	16 656.5	2 389.5	1 802.3	–	1 802.3	587.2	263.8	323.3	14 267.0	88.0	226.9	13 952.1
Miami--Fort Lauderdale, FL CMSA	8 167.7	1 783.1	1 760.7	364.7	1 396.0	22.4	–	22.4	6 384.6	–	15.9	6 368.7
In central city	364.7	364.7	364.7	364.7	–	–	–	–	–	–	–	–
Not in central city	7 803.0	1 418.4	1 396.0	–	1 396.0	22.4	–	22.4	6 384.6	–	15.9	6 368.7
Seattle--Tacoma, WA CMSA	15 259.9	2 270.9	2 125.7	470.1	1 655.6	145.2	29.9	115.3	12 989.0	84.3	60.4	12 844.2
In central city	470.1	470.1	470.1	470.1	–	–	–	–	–	–	–	–
Not in central city	14 789.7	1 800.8	1 655.6	–	1 655.6	145.2	29.9	115.3	12 989.0	84.3	60.4	12 844.2
Washington, DC--MD--VA MSA	10 273.7	3 159.1	2 517.6	273.2	2 244.4	641.4	179.4	462.0	7 114.7	107.1	19.7	6 987.8
In central city	273.2	273.2	273.2	273.2	–	–	–	–	–	–	–	–
Not in central city	10 000.5	2 885.9	2 244.4	–	2 244.4	641.4	179.4	462.0	7 114.7	107.1	19.7	6 987.8
1,000,000 to 2,499,999	217 143.6	39 089.9	34 487.3	11 852.3	22 634.9	4 602.6	1 108.0	3 494.6	178 053.7	2 140.7	747.2	175 165.8
In central city	14 567.5	11 877.0	11 753.8	11 753.8	–	123.1	123.1	–	2 690.5	–	–	2 690.5
Not in central city	202 576.1	27 212.9	22 733.4	98.5	22 634.9	4 479.5	984.9	3 494.6	175 363.2	2 140.7	747.2	172 475.3
Baltimore, MD MSA	6 758.0	1 887.2	1 678.4	225.7	1 452.7	208.8	28.0	180.8	4 870.9	106.0	6.8	4 758.1
In central city	225.7	225.7	225.7	225.7	–	–	–	–	–	–	–	–
Not in central city	6 532.4	1 661.5	1 452.7	–	1 452.7	208.8	28.0	180.8	4 870.9	106.0	6.8	4 758.1
Buffalo--Niagara Falls, NY CMSA	4 060.2	857.0	739.5	141.6	597.9	117.5	22.1	95.4	3 203.2	105.1	4.2	3 093.9
In central city	141.6	141.6	141.6	141.6	–	–	–	–	–	–	–	–
Not in central city	3 918.6	715.4	597.9	–	597.9	117.5	22.1	95.4	3 203.2	105.1	4.2	3 093.9
Charlotte--Gastonia--Rock Hill, NC--SC MSA	8 750.5	1 361.7	1 141.3	630.6	510.6	220.4	78.3	142.1	7 388.8	63.2	28.7	7 296.9
In central city	630.6	630.6	630.6	630.6	–	–	–	–	–	–	–	–
Not in central city	8 119.9	731.1	510.6	–	510.6	220.4	78.3	142.1	7 388.8	63.2	28.7	7 296.9
Cincinnati--Hamilton, OH--KY--IN CMSA	6 714.0	1 741.8	1 633.8	304.0	1 329.7	108.0	35.4	72.6	4 972.2	96.3	32.9	4 843.0
In central city	304.0	304.0	304.0	304.0	–	–	–	–	–	–	–	–
Not in central city	6 410.0	1 437.8	1 329.7	–	1 329.7	108.0	35.4	72.6	4 972.2	96.3	32.9	4 843.0
Columbus, OH MSA	9 269.2	1 150.4	967.8	541.2	426.6	182.6	78.2	104.4	8 118.8	93.9	36.7	7 988.2
In central city	581.7	581.7	541.2	541.2	–	40.5	40.5	–	–	–	–	–
Not in central city	8 687.5	568.6	426.6	–	426.6	142.0	37.7	104.4	8 118.8	93.9	36.7	7 988.2
Denver--Boulder, CO CMSA	11 663.6	1 511.4	1 306.0	380.0	926.0	205.5	75.6	129.9	10 152.1	24.8	29.2	10 098.2
In central city	489.4	380.0	380.0	380.0	–	–	–	–	109.5	–	–	109.5
Not in central city	11 174.1	1 131.5	926.0	–	926.0	205.5	75.6	129.9	10 042.7	24.8	29.2	9 988.7
Hartford--New Britain--Middletown, CT CMSA	3 704.7	1 076.8	1 006.5	254.0	752.6	70.3	–	70.3	2 627.9	124.2	–	2 503.8
In central city	254.0	254.0	254.0	254.0	–	–	–	–	–	–	–	–
Not in central city	3 450.8	822.8	752.6	–	752.6	70.3	–	70.3	2 627.9	124.2	–	2 503.8
Indianapolis, IN MSA	7 954.3	1 356.3	1 214.4	936.7	277.7	141.9	109.1	32.8	6 598.0	20.1	29.3	6 548.6
In central city	936.7	936.7	936.7	936.7	–	–	–	–	–	–	–	–
Not in central city	7 017.6	419.6	277.7	–	277.7	141.9	109.1	32.8	6 598.0	20.1	29.3	6 548.6

TIPSII [UPF] GPH21 CENSUS90 71583900 08/27/93 11:03 AM MACHINE: C DATA:CENSUS90*PH211PSDA00. 08/26/93 14:50:22 TAPE: NONE FRAME: 682
TSF:CENSUS90*92. 08/26/93 14:51:46 UTF:CENSUS90*93. 08/26/93 14:51:47 META:CENSUS90*PH211TABLES00. 08/26/93 15:23:55

Table 50. Population, Housing Units, and Land Area for Metropolitan Area by Population Size Class of Metropolitan Area: 1990—Con.

[MA's are as defined for the 1990 census. Portions of certain cities may be classified as rural (see "Extended City" in Appendix A). For definitions of terms and meanings of symbols, see text]

Urban and Rural Population Size Class of Metropolitan Area Metropolitan Area	Total	Urban							Rural			
			Inside urbanized area			Outside urbanized area						
		Total	Total	In central place	Urban fringe	Total	Place of 10,000 or more	Place of 2,500 to 9,999	Total	In place of 1,000 to 2,499	In place of less than 1,000	Other rural
LAND AREA IN SQUARE KILOMETERS—Con.												
Inside metropolitan area—Con.												
1,000,000 or more—Con.												
1,000,000 to 2,499,999—Con.												
Kansas City, MO--KS MSA	12 918.6	2 270.5	1 973.1	983.0	990.1	297.5	83.9	213.6	10 648.1	95.8	104.7	10 447.6
In central city	1 254.4	1 041.8	983.0	983.0	–	58.8	58.8	–	212.6	–	–	212.6
Not in central city	11 664.2	1 228.8	990.1	–	990.1	238.6	25.1	213.6	10 435.4	95.8	104.7	10 234.9
Milwaukee--Racine, WI CMSA	4 644.2	1 557.5	1 426.7	333.7	1 093.0	130.8	41.0	89.8	3 086.7	68.0	25.3	2 993.4
In central city	333.7	333.7	333.7	333.7	–	–	–	–	–	–	–	–
Not in central city	4 310.5	1 223.8	1 093.0	–	1 093.0	130.8	41.0	89.8	3 086.7	68.0	25.3	2 993.4
Minneapolis--St. Paul, MN--WI MSA	13 083.1	3 188.8	2 753.1	371.0	2 382.1	435.8	80.0	355.7	9 894.2	241.4	164.7	9 488.1
In central city	371.0	371.0	371.0	371.0	–	–	–	–	–	–	–	–
Not in central city	12 712.0	2 817.8	2 382.1	–	2 382.1	435.8	80.0	355.7	9 894.2	241.4	164.7	9 488.1
New Orleans, LA MSA	5 979.7	1 059.3	714.5	250.7	463.8	344.9	54.8	290.0	4 920.3	73.8	20.5	4 826.0
In central city	492.1	250.7	250.7	250.7	–	–	–	–	241.4	–	–	241.4
Not in central city	5 487.6	808.7	463.8	–	463.8	344.9	54.8	290.0	4 678.9	73.8	20.5	4 584.6
Norfolk--Virginia Beach--Newport News, VA MSA	4 365.2	1 718.9	1 718.9	1 146.1	572.8	–	–	–	2 646.2	18.1	–	2 628.1
In central city	2 215.7	1 146.1	1 146.1	1 146.1	–	–	–	–	1 069.5	–	–	1 069.5
Not in central city	2 149.5	572.8	572.8	–	572.8	–	–	–	1 576.7	18.1	–	1 558.6
Orlando, FL MSA	6 573.1	1 154.9	1 084.2	206.4	877.8	70.7	19.5	51.1	5 418.2	18.8	49.2	5 350.3
In central city	174.2	174.2	174.2	174.2	–	–	–	–	–	–	–	–
Not in central city	6 398.9	980.7	910.0	32.2	877.8	70.7	19.5	51.1	5 418.2	18.8	49.2	5 350.3
Phoenix, AZ MSA	23 838.5	2 090.1	1 875.2	1 222.7	652.5	214.9	39.5	175.4	21 748.4	59.6	–	21 688.8
In central city	1 948.7	1 222.7	1 222.7	1 222.7	–	–	–	–	725.9	–	–	725.9
Not in central city	21 889.8	867.4	652.5	–	652.5	214.9	39.5	175.4	21 022.4	59.6	–	20 962.8
Pittsburgh--Beaver Valley, PA CMSA	9 933.5	2 297.0	2 127.7	164.6	1 963.2	169.3	5.3	164.0	7 636.4	98.9	77.9	7 459.7
In central city	157.1	157.1	157.1	157.1	–	–	–	–	–	–	–	–
Not in central city	9 776.4	2 140.0	1 970.7	7.5	1 963.2	169.3	5.3	164.0	7 636.4	98.9	77.9	7 459.7
Portland--Vancouver, OR--WA CMSA	11 320.5	1 136.7	1 004.9	359.5	645.4	131.8	32.9	98.8	10 183.8	47.4	6.9	10 129.6
In central city	359.5	359.5	359.5	359.5	–	–	–	–	–	–	–	–
Not in central city	10 961.0	777.2	645.4	–	645.4	131.8	32.9	98.8	10 183.8	47.4	6.9	10 129.6
Providence--Pawtucket--Fall River, RI--MA CMSA	2 799.0	896.2	857.4	199.9	657.5	38.8	–	38.8	1 902.9	2.1	–	1 900.8
In central city	242.0	199.9	199.9	199.9	–	–	–	–	42.1	–	–	42.1
Not in central city	2 557.0	696.3	657.5	–	657.5	38.8	–	38.8	1 860.8	2.1	–	1 858.7
Rochester, NY MSA	7 592.7	671.4	569.9	92.7	477.2	101.5	22.9	78.6	6 921.3	67.2	10.0	6 844.0
In central city	92.7	92.7	92.7	92.7	–	–	–	–	–	–	–	–
Not in central city	7 500.0	578.7	477.2	–	477.2	101.5	22.9	78.6	6 921.3	67.2	10.0	6 844.0
Sacramento, CA MSA	13 193.6	1 208.8	892.2	348.6	543.6	316.6	102.5	214.1	11 984.7	87.3	1.0	11 896.3
In central city	372.4	372.4	348.6	348.6	–	23.8	23.8	–	–	–	–	–
Not in central city	12 821.2	836.4	543.6	–	543.6	292.8	78.7	214.1	11 984.7	87.3	1.0	11 896.3
St. Louis, MO--IL MSA	13 806.8	2 271.6	2 042.5	347.2	1 695.3	229.1	20.6	208.5	11 535.2	113.9	81.1	11 340.3
In central city	347.2	347.2	347.2	347.2	–	–	–	–	–	–	–	–
Not in central city	13 459.6	1 924.4	1 695.3	–	1 695.3	229.1	20.6	208.5	11 535.2	113.9	81.1	11 340.3
Salt Lake City--Ogden, UT MSA	4 189.3	1 091.2	1 054.0	168.7	885.3	37.2	–	37.2	3 098.1	–	12.1	3 086.0
In central city	349.9	168.7	168.7	168.7	–	–	–	–	181.2	–	–	181.2
Not in central city	3 839.4	922.5	885.3	–	885.3	37.2	–	37.2	2 916.9	–	12.1	2 904.7
San Antonio, TX MSA	6 525.8	1 656.5	1 134.5	862.6	271.9	522.0	96.6	425.4	4 869.3	183.0	22.9	4 663.5
In central city	862.6	862.6	862.6	862.6	–	–	–	–	–	–	–	–
Not in central city	5 663.3	793.9	271.9	–	271.9	522.0	96.6	425.4	4 869.3	183.0	22.9	4 663.5
San Diego, CA MSA	10 889.6	1 922.1	1 787.5	823.3	964.3	134.6	27.0	107.6	8 967.5	270.7	–	8 696.8
In central city	931.5	823.3	823.3	823.3	–	–	–	–	108.2	–	–	108.2
Not in central city	9 958.1	1 098.8	964.3	–	964.3	134.6	27.0	107.6	8 859.3	270.7	–	8 588.6
Tampa--St. Petersburg--Clearwater, FL MSA	6 616.1	1 955.7	1 783.3	558.0	1 225.3	172.4	54.8	117.6	4 660.4	61.3	3.0	4 596.1
In central city	499.2	499.2	499.2	499.2	–	–	–	–	–	–	–	–
Not in central city	6 116.9	1 456.5	1 284.1	58.8	1 225.3	172.4	54.8	117.6	4 660.4	61.3	3.0	4 596.1
Less than 1,000,000	1 017 204.9	78 729.2	64 978.6	33 738.7	31 239.9	13 750.6	3 432.3	10 318.3	938 475.7	8 488.3	3 705.1	926 282.4
In central city	43 098.9	34 397.4	33 566.5	33 566.5	–	830.8	830.8	–	8 701.6	–	–	8 701.6
Not in central city	974 106.0	44 331.8	31 412.0	172.1	31 239.9	12 919.8	2 601.5	10 318.3	929 774.2	8 488.3	3 705.1	917 580.8
500,000 to 999,999	263 710.8	28 009.7	22 977.7	11 128.4	11 849.3	5 032.0	1 579.1	3 452.9	235 701.1	2 926.1	1 141.4	231 633.6
In central city	14 150.9	11 354.5	11 111.2	11 111.2	–	243.3	243.3	–	2 796.4	–	–	2 796.4
Not in central city	249 560.0	16 655.2	11 866.5	17.2	11 849.3	4 788.7	1 335.8	3 452.9	232 904.8	2 926.1	1 141.4	228 837.3
Albany--Schenectady--Troy, NY MSA	8 413.6	664.6	561.1	110.5	450.5	103.6	67.1	36.4	7 749.0	100.1	24.4	7 624.4
In central city	110.5	110.5	110.5	110.5	–	–	–	–	–	–	–	–
Not in central city	8 303.1	554.1	450.5	–	450.5	103.6	67.1	36.4	7 749.0	100.1	24.4	7 624.4
Allentown--Bethlehem--Easton, PA--NJ MSA	3 784.0	500.5	368.1	106.8	261.3	132.4	–	132.4	3 283.5	57.5	16.6	3 209.5
In central city	106.8	106.8	106.8	106.8	–	–	–	–	–	–	–	–
Not in central city	3 677.2	393.7	261.3	–	261.3	132.4	–	132.4	3 283.5	57.5	16.6	3 209.5
Austin, TX MSA	7 230.5	909.2	707.5	564.0	143.5	201.7	150.8	50.9	6 321.4	121.5	41.9	6 158.0
In central city	564.0	564.0	564.0	564.0	–	–	–	–	–	–	–	–
Not in central city	6 666.5	345.1	143.5	–	143.5	201.7	150.8	50.9	6 321.4	121.5	41.9	6 158.0

TIPSII [UPF] GPH21 CENSUS90 71583900 08/27/93 11:03 AM MACHINE: C DATA:CENSUS90*PH211PSDA00. 08/26/93 14:50:22 TAPE: NONE FRAME: 683
TSF:CENSUS90*92. 08/26/93 14:51:46 UTF:CENSUS90*93. 08/26/93 14:51:47 META:CENSUS90*PH211TABLES00. 08/26/93 15:23:55

Table 50. Population, Housing Units, and Land Area for Metropolitan Area by Population Size Class of Metropolitan Area: 1990—Con.

[MA's are as defined for the 1990 census. Portions of certain cities may be classified as rural (see "Extended City" in Appendix A). For definitions of terms and meanings of symbols, see text]

Urban and Rural Population Size Class of Metropolitan Area Metropolitan Area	Total	Urban							Rural			
			Inside urbanized area			Outside urbanized area						
		Total	Total	In central place	Urban fringe	Total	Place of 10,000 or more	Place of 2,500 to 9,999	Total	In place of 1,000 to 2,499	In place of less than 1,000	Other rural
LAND AREA IN SQUARE KILOMETERS—Con.												
Inside metropolitan area—Con.												
Less than 1,000,000—Con.												
500,000 to 999,999—Con.												
Bakersfield, CA MSA	21 086.8	666.4	254.6	160.5	94.1	411.8	96.2	315.6	20 420.4	124.3	–	20 296.1
In central city	237.9	160.5	160.5	160.5	–	–	–	–	77.4	–	–	77.4
Not in central city	20 848.9	505.9	94.1	–	94.1	411.8	96.2	315.6	20 343.0	124.3	–	20 218.7
Baton Rouge, LA MSA	4 109.1	521.4	480.4	191.5	288.9	41.0	–	41.0	3 587.7	17.5	51.4	3 518.8
In central city	191.5	191.5	191.5	191.5	–	–	–	–	–	–	–	–
Not in central city	3 917.6	329.9	288.9	–	288.9	41.0	–	41.0	3 587.7	17.5	51.4	3 518.8
Birmingham, AL MSA	10 312.6	1 326.8	1 032.8	339.5	693.3	294.0	59.3	234.7	8 985.9	292.3	124.2	8 569.4
In central city	484.8	339.5	339.5	339.5	–	–	–	–	145.4	–	–	145.4
Not in central city	9 827.8	987.3	693.3	–	693.3	294.0	59.3	234.7	8 840.5	292.3	124.2	8 424.1
Charleston, SC MSA	6 712.6	660.7	649.9	111.9	538.0	10.8	–	10.8	6 051.9	94.7	102.5	5 854.7
In central city	111.9	111.9	111.9	111.9	–	–	–	–	–	–	–	–
Not in central city	6 600.7	548.8	538.0	–	538.0	10.8	–	10.8	6 051.9	94.7	102.5	5 854.7
Dayton--Springfield, OH MSA	4 360.7	930.1	802.0	193.0	609.0	128.1	64.6	63.5	3 430.6	16.1	14.4	3 400.1
In central city	193.0	193.0	193.0	193.0	–	–	–	–	–	–	–	–
Not in central city	4 167.7	737.1	609.0	–	609.0	128.1	64.6	63.5	3 430.6	16.1	14.4	3 400.1
El Paso, TX MSA	2 623.9	624.6	546.4	421.4	124.9	78.2	–	78.2	1 999.3	17.6	6.3	1 975.4
In central city	635.5	421.4	421.4	421.4	–	–	–	–	214.0	–	–	214.0
Not in central city	1 988.4	203.1	124.9	–	124.9	78.2	–	78.2	1 785.3	17.6	6.3	1 761.4
Fresno, CA MSA	15 444.7	422.3	343.7	256.8	86.9	78.6	31.8	46.8	15 022.4	228.7	–	14 793.8
In central city	256.8	256.8	256.8	256.8	–	–	–	–	–	–	–	–
Not in central city	15 187.9	165.5	86.9	–	86.9	78.6	31.8	46.8	15 022.4	228.7	–	14 793.8
Grand Rapids, MI MSA	3 682.9	767.6	646.7	136.6	510.1	121.0	15.0	106.0	2 915.2	–	8.6	2 906.6
In central city	136.6	136.6	136.6	136.6	–	–	–	–	–	–	–	–
Not in central city	3 546.2	631.0	510.1	–	510.1	121.0	15.0	106.0	2 915.2	–	8.6	2 906.6
Greensboro--Winston-Salem--High Point, NC MSA	8 941.1	934.2	773.4	502.3	271.2	160.8	80.6	80.2	8 006.9	126.5	15.1	7 865.3
In central city	502.3	502.3	502.3	502.3	–	–	–	–	–	–	–	–
Not in central city	8 438.9	432.0	271.2	–	271.2	160.8	80.6	80.2	8 006.9	126.5	15.1	7 865.3
Greenville--Spartanburg, SC MSA	5 439.0	705.0	596.0	111.9	484.2	108.9	44.0	65.0	4 734.0	85.8	14.6	4 633.7
In central city	111.9	111.9	111.9	111.9	–	–	–	–	–	–	–	–
Not in central city	5 327.1	593.1	484.2	–	484.2	108.9	44.0	65.0	4 734.0	85.8	14.6	4 633.7
Harrisburg--Lebanon--Carlisle, PA MSA	5 156.4	425.3	353.9	21.0	332.9	71.3	24.9	46.4	4 731.1	90.6	21.6	4 618.9
In central city	45.9	45.9	21.0	21.0	–	24.9	24.9	–	–	–	–	–
Not in central city	5 110.5	379.4	332.9	–	332.9	46.4	–	46.4	4 731.1	90.6	21.6	4 618.9
Honolulu, HI MSA	1 554.5	512.4	450.0	231.7	218.2	62.4	–	62.4	1 042.1	17.4	21.2	1 003.4
In central city	214.5	214.5	214.5	214.5	–	–	–	–	–	–	–	–
Not in central city	1 339.9	297.9	235.4	17.2	218.2	62.4	–	62.4	1 042.1	17.4	21.2	1 003.4
Jacksonville, FL MSA	6 826.3	1 595.4	1 314.9	1 154.8	160.1	280.4	18.2	262.2	5 231.0	27.8	8.4	5 194.8
In central city	1 965.0	1 154.8	1 154.8	1 154.8	–	–	–	–	810.1	–	–	810.1
Not in central city	4 861.4	440.5	160.1	–	160.1	280.4	18.2	262.2	4 420.9	27.8	8.4	4 384.7
Knoxville, TN MSA	7 186.4	759.4	565.7	200.1	365.6	193.7	46.7	147.1	6 427.0	95.8	47.8	6 283.4
In central city	314.4	246.7	200.1	200.1	–	46.7	46.7	–	67.7	–	–	67.7
Not in central city	6 872.0	512.7	365.6	–	365.6	147.1	–	147.1	6 359.3	95.8	47.8	6 215.7
Las Vegas, NV MSA	20 488.7	895.2	598.5	160.6	437.9	296.7	23.4	273.3	19 593.5	41.7	–	19 551.8
In central city	215.7	160.6	160.6	160.6	–	–	–	–	55.1	–	–	55.1
Not in central city	20 273.0	734.6	437.9	–	437.9	296.7	23.4	273.3	19 538.4	41.7	–	19 496.7
Little Rock--North Little Rock, AR MSA	7 533.3	747.9	515.9	420.2	95.7	232.0	102.9	129.1	6 785.4	65.6	44.3	6 675.6
In central city	420.2	420.2	420.2	420.2	–	–	–	–	–	–	–	–
Not in central city	7 113.1	327.7	95.7	–	95.7	232.0	102.9	129.1	6 785.4	65.6	44.3	6 675.6
Louisville, KY--IN MSA	5 869.1	789.7	731.8	195.5	536.4	57.9	–	57.9	5 079.4	54.0	16.4	5 009.0
In central city	195.5	195.5	195.5	195.5	–	–	–	–	–	–	–	–
Not in central city	5 673.7	594.3	536.4	–	536.4	57.9	–	57.9	5 079.4	54.0	16.4	5 009.0
Memphis, TN--AR--MS MSA	5 964.9	1 001.1	883.3	600.7	282.7	117.8	59.6	58.2	4 963.8	59.3	57.4	4 847.1
In central city	700.3	600.7	600.7	600.7	–	–	–	–	99.7	–	–	99.7
Not in central city	5 264.5	400.5	282.7	–	282.7	117.8	59.6	58.2	4 864.1	59.3	57.4	4 747.4
Nashville, TN MSA	10 549.2	1 704.6	1 252.2	974.9	277.3	452.4	272.1	180.4	8 844.6	133.9	29.4	8 681.3
In central city	1 304.5	1 053.5	974.9	974.9	–	78.6	78.6	–	251.0	–	–	251.0
Not in central city	9 244.7	651.1	277.3	–	277.3	373.8	193.4	180.4	8 593.6	133.9	29.4	8 430.3
New Haven--Meriden, CT MSA	1 113.9	499.2	487.1	110.3	376.8	12.0	–	12.0	614.7	5.4	–	609.3
In central city	110.3	110.3	110.3	110.3	–	–	–	–	–	–	–	–
Not in central city	1 003.5	388.9	376.8	–	376.8	12.0	–	12.0	614.7	5.4	–	609.3
Oklahoma City, OK MSA	11 000.8	2 023.5	1 675.3	1 173.1	502.1	348.2	144.2	204.1	8 977.3	424.1	240.5	8 312.7
In central city	2 141.8	1 230.2	1 173.1	1 173.1	–	57.1	57.1	–	911.6	–	–	911.6
Not in central city	8 859.0	793.3	502.1	–	502.1	291.1	87.1	204.1	8 065.7	424.1	240.5	7 401.0
Omaha, NE--IA MSA	4 963.8	518.7	499.8	356.0	143.8	18.8	–	18.8	4 445.1	17.5	18.9	4 408.7
In central city	356.0	356.0	356.0	356.0	–	–	–	–	–	–	–	–
Not in central city	4 607.8	162.6	143.8	–	143.8	18.8	–	18.8	4 445.1	17.5	18.9	4 408.7
Raleigh--Durham, NC MSA	5 221.3	780.7	730.4	450.5	279.9	50.3	–	50.3	4 440.6	28.7	17.1	4 394.8

TIPSII [UPF] GPH21 CENSUS90 71583900 08/27/93 11:03 AM MACHINE: C DATA:CENSUS90*PH211TIPSDA00. 08/26/93 14:50:22 TAPE: NONE FRAME: 684
TSF:CENSUS90*92. 08/26/93 14:51:46 UTF:CENSUS90*93. 08/26/93 14:51:47 META:CENSUS90*PH211TABLES00. 08/26/93 15:23:55

Table 50. Population, Housing Units, and Land Area for Metropolitan Area by Population Size Class of Metropolitan Area: 1990—Con.

[MA's are as defined for the 1990 census. Portions of certain cities may be classified as rural (see "Extended City" in Appendix A). For definitions of terms and meanings of symbols, see text]

Urban and Rural Population Size Class of Metropolitan Area Metropolitan Area	Total	Urban							Rural			
			Inside urbanized area			Outside urbanized area						
		Total	Total	In central place	Urban fringe	Total	Place of 10,000 or more	Place of 2,500 to 9,999	Total	In place of 1,000 to 2,499	In place of less than 1,000	Other rural
LAND AREA IN SQUARE KILOMETERS—Con.												
Inside metropolitan area—Con.												
Less than 1,000,000—Con.												
500,000 to 999,999—Con.												
In central city	450.5	450.5	450.5	450.5	–	–	–	–	–	–	–	–
Not in central city	4 770.8	330.2	279.9	–	279.9	50.3	–	50.3	4 440.6	28.7	17.1	4 394.8
Richmond--Petersburg, VA MSA	7 626.9	967.8	957.1	215.0	742.1	10.7	–	10.7	6 659.1	–	2.5	6 656.7
In central city	215.0	215.0	215.0	215.0	–	–	–	–	–	–	–	–
Not in central city	7 411.9	752.8	742.1	–	742.1	10.7	–	10.7	6 659.1	–	2.5	6 656.7
Scranton--Wilkes-Barre, PA MSA	7 355.3	587.8	521.3	83.0	438.3	66.5	34.9	31.6	6 767.5	135.1	58.7	6 573.6
In central city	98.5	98.5	83.0	83.0	–	15.5	15.5	–	–	–	–	–
Not in central city	7 256.7	489.3	438.3	–	438.3	51.0	19.4	31.6	6 767.5	135.1	58.7	6 573.6
Springfield, MA MSA	1 539.0	690.4	656.9	348.2	308.7	33.5	–	33.5	848.6	40.0	–	808.6
In central city	348.2	348.2	348.2	348.2	–	–	–	–	–	–	–	–
Not in central city	1 190.8	342.2	308.7	–	308.7	33.5	–	33.5	848.6	40.0	–	808.6
Syracuse, NY MSA	6 188.9	456.9	346.1	65.0	281.1	110.8	63.7	47.1	5 732.0	43.2	32.4	5 656.3
In central city	65.0	65.0	65.0	65.0	–	–	–	–	–	–	–	–
Not in central city	6 123.9	391.9	281.1	–	281.1	110.8	63.7	47.1	5 732.0	43.2	32.4	5 656.3
Toledo, OH MSA	3 534.3	533.2	459.5	208.7	250.8	73.6	22.1	51.5	3 001.1	9.4	37.2	2 954.5
In central city	229.2	229.2	208.7	208.7	–	20.5	20.5	–	–	–	–	–
Not in central city	3 305.1	303.9	250.8	–	250.8	53.1	1.6	51.5	3 001.1	9.4	37.2	2 954.5
Tucson, AZ MSA	23 794.3	1 065.7	638.5	318.5	320.0	427.2	57.5	369.7	22 728.6	262.4	19.2	22 447.0
In central city	404.8	318.5	318.5	318.5	–	–	–	–	86.3	–	–	86.3
Not in central city	23 389.6	747.2	320.0	–	320.0	427.2	57.5	369.7	22 642.4	262.4	19.2	22 360.8
Tulsa, OK MSA	12 988.7	1 002.6	788.3	475.3	313.0	214.3	87.9	126.3	11 986.1	90.4	48.4	11 847.4
In central city	475.3	475.3	475.3	475.3	–	–	–	–	–	–	–	–
Not in central city	12 513.4	527.3	313.0	–	313.0	214.3	87.9	126.3	11 986.1	90.4	48.4	11 847.4
West Palm Beach--Boca Raton--Delray Beach, FL MSA	5 113.3	819.0	788.5	158.5	630.0	30.5	11.6	18.8	4 294.3	1.2	–	4 293.1
In central city	236.6	158.5	158.5	158.5	–	–	–	–	78.1	–	–	78.1
Not in central city	4 876.7	660.5	630.0	–	630.0	30.5	11.6	18.8	4 216.2	1.2	–	4 214.9
250,000 to 499,999	273 126.1	23 519.5	19 806.2	9 187.5	10 618.6	3 713.3	984.5	2 728.8	249 606.6	1 831.5	807.2	246 967.9
In central city	10 427.7	9 223.8	9 040.1	9 040.1	–	183.7	183.7	–	1 204.0	–	–	1 204.0
Not in central city	262 698.4	14 295.7	10 766.1	147.5	10 618.6	3 529.6	800.8	2 728.8	248 402.6	1 831.5	807.2	245 763.9
Albuquerque, NM MSA	3 020.4	507.0	507.0	342.4	164.6	–	–	–	2 513.4	3.5	2.1	2 507.8
In central city	342.4	342.4	342.4	342.4	–	–	–	–	–	–	–	–
Not in central city	2 678.0	164.6	164.6	–	164.6	–	–	–	2 513.4	3.5	2.1	2 507.8
Appleton--Oshkosh--Neenah, WI MSA	3 623.1	242.2	204.4	110.1	94.4	37.8	–	37.8	3 380.9	15.8	35.7	3 329.4
In central city	110.1	110.1	110.1	110.1	–	–	–	–	–	–	–	–
Not in central city	3 513.0	132.2	94.4	–	94.4	37.8	–	37.8	3 380.9	15.8	35.7	3 329.4
Atlantic City, NJ MSA	2 114.4	452.0	250.1	29.4	220.7	201.9	106.9	95.0	1 662.4	213.0	41.9	1 407.5
In central city	29.4	29.4	29.4	29.4	–	–	–	–	–	–	–	–
Not in central city	2 085.0	422.6	220.7	–	220.7	201.9	106.9	95.0	1 662.4	213.0	41.9	1 407.5
Augusta, GA--SC MSA	5 042.7	507.5	487.8	50.9	436.8	19.7	–	19.7	4 535.2	51.2	16.1	4 467.8
In central city	50.9	50.9	50.9	50.9	–	–	–	–	–	–	–	–
Not in central city	4 991.7	456.6	436.8	–	436.8	19.7	–	19.7	4 535.2	51.2	16.1	4 467.8
Beaumont--Port Arthur, TX MSA	5 579.9	567.3	439.1	325.7	113.4	128.2	82.9	45.4	5 012.6	77.3	17.8	4 917.5
In central city	407.3	325.7	325.7	325.7	–	–	–	–	81.7	–	–	81.7
Not in central city	5 172.6	241.6	113.4	–	113.4	128.2	82.9	45.4	4 930.9	77.3	17.8	4 835.9
Binghamton, NY MSA	3 174.3	181.6	169.3	26.9	142.4	12.3	–	12.3	2 992.6	9.7	7.5	2 975.4
In central city	26.9	26.9	26.9	26.9	–	–	–	–	–	–	–	–
Not in central city	3 147.4	154.7	142.4	–	142.4	12.3	–	12.3	2 992.6	9.7	7.5	2 975.4
Brownsville--Harlingen, TX MSA	2 345.4	227.5	218.8	142.0	76.8	8.7	–	8.7	2 117.9	26.5	21.9	2 069.5
In central city	142.0	142.0	142.0	142.0	–	–	–	–	–	–	–	–
Not in central city	2 203.4	85.5	76.8	–	76.8	8.7	–	8.7	2 117.9	26.5	21.9	2 069.5
Canton, OH MSA	2 514.5	343.9	306.4	86.6	219.9	37.5	21.3	16.2	2 170.6	14.3	6.9	2 149.5
In central city	107.9	107.9	86.6	86.6	–	21.3	21.3	–	–	–	–	–
Not in central city	2 406.7	236.0	219.9	–	219.9	16.2	–	16.2	2 170.6	14.3	6.9	2 149.5
Charleston, WV MSA	3 236.0	273.9	231.8	76.3	155.5	42.1	–	42.1	2 962.1	42.8	6.2	2 913.1
In central city	76.3	76.3	76.3	76.3	–	–	–	–	–	–	–	–
Not in central city	3 159.7	197.6	155.5	–	155.5	42.1	–	42.1	2 962.1	42.8	6.2	2 913.1
Chattanooga, TN--GA MSA	5 414.8	761.5	665.2	306.7	358.5	96.3	–	96.3	4 653.3	66.5	38.1	4 548.7
In central city	306.7	306.7	306.7	306.7	–	–	–	–	–	–	–	–
Not in central city	5 108.0	454.8	358.5	–	358.5	96.3	–	96.3	4 653.3	66.5	38.1	4 548.7
Colorado Springs, CO MSA	5 508.1	829.6	457.4	331.3	126.1	372.2	–	372.2	4 678.6	57.4	4.3	4 616.9
In central city	474.5	331.3	331.3	331.3	–	–	–	–	143.2	–	–	143.2
Not in central city	5 033.7	498.3	126.1	–	126.1	372.2	–	372.2	4 535.4	57.4	4.3	4 473.7
Columbia, SC MSA	3 774.5	564.9	515.0	130.7	384.3	49.9	–	49.9	3 209.6	10.2	35.1	3 164.3
In central city	303.4	130.7	130.7	130.7	–	–	–	–	172.7	–	–	172.7
Not in central city	3 471.2	434.2	384.3	–	384.3	49.9	–	49.9	3 037.0	10.2	35.1	2 991.7
Corpus Christi, TX MSA	3 956.6	494.0	402.2	349.0	53.3	91.8	23.9	67.9	3 462.6	24.5	21.3	3 416.9
In central city	349.0	349.0	349.0	349.0	–	–	–	–	–	–	–	–
Not in central city	3 607.7	145.0	53.3	–	53.3	91.8	23.9	67.9	3 462.6	24.5	21.3	3 416.9

TIPSII [UPF] GPH21 CENSUS90 71583900 08/27/93 11:03 AM MACHINE: C DATA:CENSUS90*PH211PSDA00. 08/26/93 14:50:22 TAPE: NONE FRAME: 685
TSF:CENSUS90*92. 08/26/93 14:51:46 UTF:CENSUS90*93. 08/26/93 14:51:47 META:CENSUS90*PH211TABLES00. 08/26/93 15:23:55

Table 50. Population, Housing Units, and Land Area for Metropolitan Area by Population Size Class of Metropolitan Area: 1990—Con.

[MA's are as defined for the 1990 census. Portions of certain cities may be classified as rural (see "Extended City" in Appendix A). For definitions of terms and meanings of symbols, see text]

Urban and Rural Population Size Class of Metropolitan Area Metropolitan Area	Total	Urban							Rural			
			Inside urbanized area			Outside urbanized area						
			Total	In central place	Urban fringe	Total	Place of 10,000 or more	Place of 2,500 to 9,999	Total	In place of 1,000 to 2,499	In place of less than 1,000	Other rural
LAND AREA IN SQUARE KILOMETERS—Con.												
Inside metropolitan area—Con.												
Less than 1,000,000—Con.												
250,000 to 499,999—Con.												
Davenport--Rock Island--Moline, IA--IL MSA	4 423.6	416.3	378.1	191.1	187.0	38.2	15.0	23.2	4 007.3	28.7	33.2	3 945.4
In central city	237.1	191.1	191.1	191.1	–	–	–	–	46.0	–	–	46.0
Not in central city	4 186.5	225.2	187.0	–	187.0	38.2	15.0	23.2	3 961.3	28.7	33.2	3 899.4
Daytona Beach, FL MSA	2 864.2	612.0	486.4	219.6	266.8	125.6	25.0	100.7	2 252.2	43.6	14.0	2 194.6
In central city	83.5	83.5	83.5	83.5	–	–	–	–	–	–	–	–
Not in central city	2 780.7	528.5	402.9	136.1	266.8	125.6	25.0	100.7	2 252.2	43.6	14.0	2 194.6
Des Moines, IA MSA	4 474.7	507.4	413.5	194.9	218.6	93.8	55.8	38.1	3 967.3	38.4	37.5	3 891.4
In central city	194.9	194.9	194.9	194.9	–	–	–	–	–	–	–	–
Not in central city	4 279.7	312.4	218.6	–	218.6	93.8	55.8	38.1	3 967.3	38.4	37.5	3 891.4
Erie, PA MSA	2 077.2	190.2	149.4	56.9	92.4	40.8	–	40.8	1 887.0	16.2	19.6	1 851.1
In central city	56.9	56.9	56.9	56.9	–	–	–	–	–	–	–	–
Not in central city	2 020.2	133.2	92.4	–	92.4	40.8	–	40.8	1 887.0	16.2	19.6	1 851.1
Eugene--Springfield, OR MSA	11 795.3	199.0	169.6	133.3	36.2	29.4	–	29.4	11 596.3	9.2	5.1	11 582.0
In central city	133.3	133.3	133.3	133.3	–	–	–	–	–	–	–	–
Not in central city	11 661.9	65.6	36.2	–	36.2	29.4	–	29.4	11 596.3	9.2	5.1	11 582.0
Evansville, IN--KY MSA	3 800.4	210.6	194.0	139.2	54.8	16.6	–	16.6	3 589.9	13.9	10.1	3 565.9
In central city	139.2	139.2	139.2	139.2	–	–	–	–	–	–	–	–
Not in central city	3 661.2	71.4	54.8	–	54.8	16.6	–	16.6	3 589.9	13.9	10.1	3 565.9
Fayetteville, NC MSA	1 691.6	346.9	346.9	105.1	241.7	–	–	–	1 344.7	17.7	10.7	1 316.4
In central city	105.1	105.1	105.1	105.1	–	–	–	–	–	–	–	–
Not in central city	1 586.5	241.7	241.7	–	241.7	–	–	–	1 344.7	17.7	10.7	1 316.4
Flint, MI MSA	1 656.7	455.5	424.3	87.6	336.6	31.2	–	31.2	1 201.2	14.9	10.7	1 175.6
In central city	87.6	87.6	87.6	87.6	–	–	–	–	–	–	–	–
Not in central city	1 569.1	367.9	336.6	–	336.6	31.2	–	31.2	1 201.2	14.9	10.7	1 175.6
Fort Myers--Cape Coral, Fl MSA	2 081.3	468.9	321.7	164.6	157.1	147.2	66.8	80.5	1 612.4	18.0	–	1 594.5
In central city	329.1	164.6	164.6	164.6	–	–	–	–	164.6	–	–	164.6
Not in central city	1 752.2	304.4	157.1	–	157.1	147.2	66.8	80.5	1 447.8	18.0	–	1 429.9
Fort Pierce, FL MSA	2 921.9	411.1	379.5	43.2	336.2	31.6	–	31.6	2 510.9	–	6.5	2 504.4
In central city	31.8	31.8	31.8	31.8	–	–	–	–	–	–	–	–
Not in central city	2 890.1	379.3	347.6	11.4	336.2	31.6	–	31.6	2 510.9	–	6.5	2 504.4
Fort Wayne, IN MSA	3 511.3	389.4	269.5	162.3	107.3	119.9	–	119.9	3 121.9	12.5	6.0	3 103.5
In central city	162.3	162.3	162.3	162.3	–	–	–	–	–	–	–	–
Not in central city	3 349.0	227.1	107.3	–	107.3	119.9	–	119.9	3 121.9	12.5	6.0	3 103.5
Huntington--Ashland, WV--KY--OH MSA	5 594.1	237.7	232.2	66.4	165.7	5.5	–	5.5	5 356.4	14.0	3.8	5 338.6
In central city	66.4	66.4	66.4	66.4	–	–	–	–	–	–	–	–
Not in central city	5 527.7	171.3	165.7	–	165.7	5.5	–	5.5	5 356.4	14.0	3.8	5 338.6
Jackson, MS MSA	6 120.2	579.4	561.7	282.3	279.4	17.7	17.7	–	5 540.8	37.6	15.9	5 487.2
In central city	282.3	282.3	282.3	282.3	–	–	–	–	–	–	–	–
Not in central city	5 837.8	297.0	279.4	–	279.4	17.7	17.7	–	5 540.8	37.6	15.9	5 487.2
Johnson City--Kingsport--Bristol, TN--VA MSA	7 421.8	631.5	583.0	247.4	335.6	48.5	–	48.5	6 790.3	95.2	12.0	6 683.0
In central city	247.4	247.4	247.4	247.4	–	–	–	–	–	–	–	–
Not in central city	7 174.4	384.1	335.6	–	335.6	48.5	–	48.5	6 790.3	95.2	12.0	6 683.0
Killeen--Temple, TX MSA	5 467.1	331.5	310.2	183.0	127.3	21.3	21.3	–	5 135.6	43.7	12.1	5 079.8
In central city	183.0	183.0	183.0	183.0	–	–	–	–	–	–	–	–
Not in central city	5 284.1	148.6	127.3	–	127.3	21.3	21.3	–	5 135.6	43.7	12.1	5 079.8
Lakeland--Winter Haven, FL MSA	4 856.1	471.5	370.9	131.0	239.9	100.6	43.0	57.6	4 384.6	49.3	1.6	4 333.7
In central city	131.0	131.0	131.0	131.0	–	–	–	–	–	–	–	–
Not in central city	4 725.1	340.5	239.9	–	239.9	100.6	43.0	57.6	4 384.6	49.3	1.6	4 333.7
Lancaster, PA MSA	2 458.2	272.6	224.1	19.1	205.0	48.4	9.3	39.1	2 185.7	42.9	–	2 142.8
In central city	19.1	19.1	19.1	19.1	–	–	–	–	–	–	–	–
Not in central city	2 439.1	253.5	205.0	–	205.0	48.4	9.3	39.1	2 185.7	42.9	–	2 142.8
Lansing--East Lansing, MI MSA	4 421.8	314.8	255.6	112.4	143.2	59.1	–	59.1	4 107.1	22.7	24.6	4 059.9
In central city	112.4	112.4	112.4	112.4	–	–	–	–	–	–	–	–
Not in central city	4 309.4	202.3	143.2	–	143.2	59.1	–	59.1	4 107.1	22.7	24.6	4 059.9
Lexington-Fayette, KY MSA	3 831.5	321.5	254.1	246.5	7.7	67.4	42.4	25.0	3 510.0	1.6	4.4	3 504.0
In central city	736.9	246.5	246.5	246.5	–	–	–	–	490.5	–	–	490.5
Not in central city	3 094.6	75.1	7.7	–	7.7	67.4	42.4	25.0	3 019.5	1.6	4.4	3 013.5
Macon--Warner Robins, GA MSA	3 034.6	309.8	257.2	167.2	90.0	52.5	–	52.5	2 724.8	16.6	–	2 708.2
In central city	167.2	167.2	167.2	167.2	–	–	–	–	–	–	–	–
Not in central city	2 867.4	142.6	90.0	–	90.0	52.5	–	52.5	2 724.8	16.6	–	2 708.2
Madison, WI MSA	3 113.6	309.6	253.1	149.6	103.5	56.6	18.2	38.4	2 804.0	30.2	7.8	2 766.0
In central city	149.6	149.6	149.6	149.6	–	–	–	–	–	–	–	–
Not in central city	2 964.0	160.0	103.5	–	103.5	56.6	18.2	38.4	2 804.0	30.2	7.8	2 766.0
Mcallen--Edinburg--Mission, TX MSA	4 063.9	365.9	322.0	197.4	124.7	43.8	19.2	24.7	3 698.0	18.2	9.9	3 669.8
In central city	197.4	197.4	197.4	197.4	–	–	–	–	–	–	–	–
Not in central city	3 866.5	168.5	124.7	–	124.7	43.8	19.2	24.7	3 698.0	18.2	9.9	3 669.8

TIPSII [UPF] GPH21 CENSUS90 71583900 08/27/93 11:03 AM MACHINE: C DATA:CENSUS90*PH211PSDA00. 08/26/93 14:50:22 TAPE: NONE FRAME: 686
TSF:CENSUS90*92. 08/26/93 14:51:46 UTF:CENSUS90*93. 08/26/93 14:51:47 META:CENSUS90*PH211TABLES00. 08/26/93 15:23:55

Table 50. Population, Housing Units, and Land Area for Metropolitan Area by Population Size Class of Metropolitan Area: 1990—Con.

[MA's are as defined for the 1990 census. Portions of certain cities may be classified as rural (see "Extended City" in Appendix A). For definitions of terms and meanings of symbols, see text]

Urban and Rural Population Size Class of Metropolitan Area Metropolitan Area	Total	Urban							Rural			
			Inside urbanized area			Outside urbanized area						
		Total	Total	In central place	Urban fringe	Total	Place of 10,000 or more	Place of 2,500 to 9,999	Total	In place of 1,000 to 2,499	In place of less than 1,000	Other rural
LAND AREA IN SQUARE KILOMETERS—Con.												
Inside metropolitan area—Con.												
Less than 1,000,000—Con.												
250,000 to 499,999—Con.												
Melbourne--Titusville--Palm Bay, FL MSA	2 637.9	735.2	711.1	289.6	421.4	24.1	–	24.1	1 902.7	–	1.2	1 901.5
In central city	289.6	289.6	289.6	289.6	–	–	–	–	–	–	–	–
Not in central city	2 348.3	445.6	421.4	–	421.4	24.1	–	24.1	1 902.7	–	1.2	1 901.5
Mobile, AL MSA	7 329.4	812.3	593.0	305.7	287.2	219.3	28.6	190.8	6 517.1	68.2	44.5	6 404.4
In central city	305.7	305.7	305.7	305.7	–	–	–	–	–	–	–	–
Not in central city	7 023.7	506.6	287.2	–	287.2	219.3	28.6	190.8	6 517.1	68.2	44.5	6 404.4
Modesto, CA MSA	3 870.9	193.3	135.0	78.2	56.8	58.3	35.3	22.9	3 677.7	–	–	3 677.7
In central city	103.0	103.0	78.2	78.2	–	24.8	24.8	–	–	–	–	–
Not in central city	3 767.9	90.3	56.8	–	56.8	33.4	10.5	22.9	3 677.7	–	–	3 677.7
Montgomery, AL MSA	5 199.3	458.1	405.1	349.6	55.5	53.0	–	53.0	4 741.2	30.1	25.3	4 685.9
In central city	349.6	349.6	349.6	349.6	–	–	–	–	–	–	–	–
Not in central city	4 849.7	108.5	55.5	–	55.5	53.0	–	53.0	4 741.2	30.1	25.3	4 685.9
New London--Norwich, CT--RI MSA	1 567.0	333.0	283.9	87.7	196.2	49.1	37.6	11.5	1 234.0	22.3	–	1 211.7
In central city	87.7	87.7	87.7	87.7	–	–	–	–	–	–	–	–
Not in central city	1 479.2	245.3	196.2	–	196.2	49.1	37.6	11.5	1 234.0	22.3	–	1 211.7
Pensacola, FL MSA	4 349.8	413.0	403.0	58.6	344.4	9.9	–	9.9	3 936.9	35.2	3.9	3 897.8
In central city	58.6	58.6	58.6	58.6	–	–	–	–	–	–	–	–
Not in central city	4 291.2	354.3	344.4	–	344.4	9.9	–	9.9	3 936.9	35.2	3.9	3 897.8
Peoria, IL MSA	4 653.0	352.3	334.5	134.2	200.2	17.8	–	17.8	4 300.7	37.5	20.0	4 243.1
In central city	134.2	134.2	134.2	134.2	–	–	–	–	–	–	–	–
Not in central city	4 518.7	218.0	200.2	–	200.2	17.8	–	17.8	4 300.7	37.5	20.0	4 243.1
Poughkeepsie, NY MSA	2 076.3	222.7	218.6	13.3	205.3	4.0	–	4.0	1 853.6	42.5	1.6	1 809.5
In central city	13.3	13.3	13.3	13.3	–	–	–	–	–	–	–	–
Not in central city	2 063.0	209.3	205.3	–	205.3	4.0	–	4.0	1 853.6	42.5	1.6	1 809.5
Provo--Orem, UT MSA	5 175.9	310.0	257.9	113.2	144.7	52.2	19.7	32.5	4 865.9	5.8	62.1	4 797.9
In central city	146.5	113.2	113.2	113.2	–	–	–	–	33.3	–	–	33.3
Not in central city	5 029.4	196.8	144.7	–	144.7	52.2	19.7	32.5	4 832.6	5.8	62.1	4 764.6
Reading, PA MSA	2 225.4	179.8	165.7	25.3	140.3	14.1	–	14.1	2 045.6	7.6	6.1	2 031.9
In central city	25.3	25.3	25.3	25.3	–	–	–	–	–	–	–	–
Not in central city	2 200.0	154.4	140.3	–	140.3	14.1	–	14.1	2 045.6	7.6	6.1	2 031.9
Reno, NV MSA	16 427.0	299.4	241.4	148.9	92.5	58.0	–	58.0	16 127.6	–	9.6	16 118.0
In central city	148.9	148.9	148.9	148.9	–	–	–	–	–	–	–	–
Not in central city	16 278.1	150.5	92.5	–	92.5	58.0	–	58.0	16 127.6	–	9.6	16 118.0
Rockford, IL MSA	2 059.6	285.0	270.8	116.5	154.3	14.3	14.3	–	1 774.6	9.8	4.9	1 759.9
In central city	116.5	116.5	116.5	116.5	–	–	–	–	–	–	–	–
Not in central city	1 943.2	168.5	154.3	–	154.3	14.3	14.3	–	1 774.6	9.8	4.9	1 759.9
Saginaw--Bay City--Midland, MI MSA	4 595.8	346.2	260.4	72.1	188.3	85.8	71.5	14.3	4 249.6	41.7	12.3	4 195.6
In central city	143.7	143.7	72.1	72.1	–	71.5	71.5	–	–	–	–	–
Not in central city	4 452.2	202.6	188.3	–	188.3	14.3	–	14.3	4 249.6	41.7	12.3	4 195.6
Salem, OR MSA	4 988.5	193.1	147.3	107.6	39.7	45.8	10.9	34.9	4 795.5	12.1	12.8	4 770.5
In central city	107.6	107.6	107.6	107.6	–	–	–	–	–	–	–	–
Not in central city	4 881.0	85.5	39.7	–	39.7	45.8	10.9	34.9	4 795.5	12.1	12.8	4 770.5
Salinas--Seaside--Monterey, CA MSA	8 603.8	286.5	215.4	92.9	122.6	71.0	–	71.0	8 317.4	21.1	–	8 296.3
In central city	92.9	92.9	92.9	92.9	–	–	–	–	–	–	–	–
Not in central city	8 511.0	193.6	122.6	–	122.6	71.0	–	71.0	8 317.4	21.1	–	8 296.3
Santa Barbara--Santa Maria--Lompoc, CA MSA	7 092.6	338.4	297.5	122.6	174.9	41.0	–	41.0	6 754.2	–	–	6 754.2
In central city	122.6	122.6	122.6	122.6	–	–	–	–	–	–	–	–
Not in central city	6 970.1	215.9	174.9	–	174.9	41.0	–	41.0	6 754.2	–	–	6 754.2
Sarasota, FL MSA	1 480.8	305.3	278.5	37.9	240.7	26.8	19.8	7.0	1 175.5	6.3	–	1 169.2
In central city	37.9	37.9	37.9	37.9	–	–	–	–	–	–	–	–
Not in central city	1 443.0	267.4	240.7	–	240.7	26.8	19.8	7.0	1 175.5	6.3	–	1 169.2
Shreveport, LA MSA	4 456.3	432.3	379.3	353.9	25.4	53.0	–	53.0	4 024.0	45.9	24.9	3 953.2
In central city	353.9	353.9	353.9	353.9	–	–	–	–	–	–	–	–
Not in central city	4 102.4	78.4	25.4	–	25.4	53.0	–	53.0	4 024.0	45.9	24.9	3 953.2
Spokane, WA MSA	4 568.3	343.7	294.2	144.8	149.4	49.5	–	49.5	4 224.6	33.9	5.9	4 184.8
In central city	144.8	144.8	144.8	144.8	–	–	–	–	–	–	–	–
Not in central city	4 423.4	198.9	149.4	–	149.4	49.5	–	49.5	4 224.6	33.9	5.9	4 184.8
Stockton, CA MSA	3 624.1	327.2	230.9	163.6	67.3	96.3	47.7	48.6	3 296.9	19.4	–	3 277.4
In central city	163.6	163.6	163.6	163.6	–	–	–	–	–	–	–	–
Not in central city	3 460.5	163.6	67.3	–	67.3	96.3	47.7	48.6	3 296.9	19.4	–	3 277.4
Utica--Rome, NY MSA	6 797.7	275.2	236.9	164.3	72.6	38.3	–	38.3	6 522.5	18.6	15.7	6 488.2
In central city	236.4	164.3	164.3	164.3	–	–	–	–	72.1	–	–	72.1
Not in central city	6 561.3	110.9	72.6	–	72.6	38.3	–	38.3	6 450.4	18.6	15.7	6 416.1
Visalia--Tulare--Porterville, CA MSA	12 495.0	196.3	71.5	60.8	10.7	124.7	73.0	51.8	12 298.7	31.4	–	12 267.3
In central city	126.8	126.8	60.8	60.8	–	66.0	66.0	–	–	–	–	–
Not in central city	12 368.1	69.4	10.7	–	10.7	58.7	6.9	51.8	12 298.7	31.4	–	12 267.3
Wichita, KS MSA	7 686.7	452.6	374.3	298.2	76.1	78.4	48.1	30.3	7 234.0	25.8	11.9	7 196.4
In central city	298.2	298.2	298.2	298.2	–	–	–	–	–	–	–	–

TIPSII [UPF] GPH21 CENSUS90 71583900 08/27/93 11:03 AM MACHINE: C DATA:CENSUS90*PH211IPSDA00. 08/26/93 14:50:22 TAPE: NONE FRAME: 687
TSF:CENSUS90*92. 08/26/93 14:51:46 UTF:CENSUS90*93. 08/26/93 14:51:47 META:CENSUS90*PH211TABLES00. 08/26/93 15:23:55

Table 50. Population, Housing Units, and Land Area for Metropolitan Area by Population Size Class of Metropolitan Area: 1990—Con.

[MA's are as defined for the 1990 census. Portions of certain cities may be classified as rural (see "Extended City" in Appendix A). For definitions of terms and meanings of symbols, see text]

Urban and Rural Population Size Class of Metropolitan Area Metropolitan Area	Total	Urban							Rural			
			Inside urbanized area			Outside urbanized area						
		Total	Total	In central place	Urban fringe	Total	Place of 10,000 or more	Place of 2,500 to 9,999	Total	In place of 1,000 to 2,499	In place of less than 1,000	Other rural
LAND AREA IN SQUARE KILOMETERS—Con.												
Inside metropolitan area—Con.												
Less than 1,000,000—Con.												
250,000 to 499,999—Con.												
Not in central city	7 388.5	154.4	76.1	–	76.1	78.4	48.1	30.3	7 234.0	25.8	11.9	7 196.4
Worcester, MA MSA	1 818.6	371.1	358.1	97.3	260.8	13.0	–	13.0	1 447.4	25.0	–	1 422.5
In central city	97.3	97.3	97.3	97.3	–	–	–	–	–	–	–	–
Not in central city	1 721.3	273.9	260.8	–	260.8	13.0	–	13.0	1 447.4	25.0	–	1 422.5
York, PA MSA	3 689.9	224.2	184.1	13.5	170.6	40.2	9.5	30.7	3 465.7	43.5	37.7	3 384.5
In central city	13.5	13.5	13.5	13.5	–	–	–	–	–	–	–	–
Not in central city	3 676.5	210.8	170.6	–	170.6	40.2	9.5	30.7	3 465.7	43.5	37.7	3 384.5
Youngstown--Warren, OH MSA	2 670.6	527.4	446.2	128.9	317.3	81.2	.3	80.9	2 143.1	50.2	6.4	2 086.6
In central city	128.9	128.9	128.9	128.9	–	–	–	–	–	–	–	–
Not in central city	2 541.7	398.5	317.3	–	317.3	81.2	.3	80.9	2 143.1	50.2	6.4	2 086.6
100,000 to 249,999	401 825.6	24 332.6	19 670.9	11 574.8	8 096.1	4 661.7	760.0	3 901.6	377 493.0	3 283.3	1 457.9	372 751.8
In central city	16 441.5	11 862.5	11 567.3	11 567.3	–	295.2	295.2	–	4 579.0	–	–	4 579.0
Not in central city	385 384.1	12 470.1	8 103.6	7.5	8 096.1	4 366.5	464.9	3 901.6	372 914.0	3 283.3	1 457.9	368 172.8
Abilene, TX MSA	2 371.7	250.5	250.5	236.8	13.8	–	–	–	2 121.1	52.7	10.4	2 058.1
In central city	236.8	236.8	236.8	236.8	–	–	–	–	–	–	–	–
Not in central city	2 134.9	13.8	13.8	–	13.8	–	–	–	2 121.1	52.7	10.4	2 058.1
Albany, GA MSA	1 775.4	245.2	184.8	143.6	41.2	60.4	–	60.4	1 530.2	5.1	6.6	1 518.5
In central city	143.6	143.6	143.6	143.6	–	–	–	–	–	–	–	–
Not in central city	1 631.8	101.6	41.2	–	41.2	60.4	–	60.4	1 530.2	5.1	6.6	1 518.5
Alexandria, LA MSA	3 425.7	166.4	166.4	64.1	102.3	–	–	–	3 259.3	25.7	19.4	3 214.3
In central city	64.1	64.1	64.1	64.1	–	–	–	–	–	–	–	–
Not in central city	3 361.6	102.3	102.3	–	102.3	–	–	–	3 259.3	25.7	19.4	3 214.3
Altoona, PA MSA	1 361.9	84.0	76.7	25.3	51.4	7.3	–	7.3	1 277.9	15.3	1.2	1 261.4
In central city	25.3	25.3	25.3	25.3	–	–	–	–	–	–	–	–
Not in central city	1 336.6	58.7	51.4	–	51.4	7.3	–	7.3	1 277.9	15.3	1.2	1 261.4
Amarillo, TX MSA	4 723.9	241.1	228.3	227.8	.6	12.8	12.8	–	4 482.8	–	7.5	4 475.3
In central city	227.8	227.8	227.8	227.8	–	–	–	–	–	–	–	–
Not in central city	4 496.2	13.4	.6	–	.6	12.8	12.8	–	4 482.8	–	7.5	4 475.3
Anchorage, AK MSA	4 396.9	417.8	417.8	417.8	–	–	–	–	3 979.1	–	–	3 979.1
In central city	4 396.9	417.8	417.8	417.8	–	–	–	–	3 979.1	–	–	3 979.1
Not in central city	–	–	–	–	–	–	–	–	–	–	–	–
Anderson, IN MSA	1 171.1	139.5	124.6	98.1	26.5	14.9	–	14.9	1 031.6	7.9	3.7	1 020.1
In central city	98.1	98.1	98.1	98.1	–	–	–	–	–	–	–	–
Not in central city	1 073.0	41.4	26.5	–	26.5	14.9	–	14.9	1 031.6	7.9	3.7	1 020.1
Anderson, SC MSA	1 859.7	158.1	106.4	32.1	74.3	51.7	.2	51.6	1 701.6	2.3	5.6	1 693.7
In central city	32.1	32.1	32.1	32.1	–	–	–	–	–	–	–	–
Not in central city	1 827.7	126.1	74.3	–	74.3	51.7	.2	51.6	1 701.6	2.3	5.6	1 693.7
Anniston, AL MSA	1 576.0	219.2	179.8	52.3	127.5	39.4	17.4	21.9	1 356.9	21.3	–	1 335.6
In central city	52.3	52.3	52.3	52.3	–	–	–	–	–	–	–	–
Not in central city	1 523.7	166.9	127.5	–	127.5	39.4	17.4	21.9	1 356.9	21.3	–	1 335.6
Asheville, NC MSA	1 699.8	232.8	232.8	90.5	142.2	–	–	–	1 467.0	26.6	–	1 440.4
In central city	90.5	90.5	90.5	90.5	–	–	–	–	–	–	–	–
Not in central city	1 609.3	142.2	142.2	–	142.2	–	–	–	1 467.0	26.6	–	1 440.4
Athens, GA MSA	2 417.6	147.8	113.1	43.0	70.1	34.6	–	34.6	2 269.8	14.8	64.1	2 190.9
In central city	43.0	43.0	43.0	43.0	–	–	–	–	–	–	–	–
Not in central city	2 374.6	104.8	70.1	–	70.1	34.6	–	34.6	2 269.8	14.8	64.1	2 190.9
Battle Creek, MI MSA	1 836.0	164.7	139.2	77.9	61.4	25.5	10.9	14.6	1 671.3	3.6	6.2	1 661.5
In central city	110.9	77.9	77.9	77.9	–	–	–	–	33.0	–	–	33.0
Not in central city	1 725.1	86.9	61.4	–	61.4	25.5	10.9	14.6	1 638.3	3.6	6.2	1 628.5
Bellingham, WA MSA	5 490.9	154.3	77.7	57.0	20.7	76.6	–	76.6	5 336.7	11.7	3.9	5 321.1
In central city	57.0	57.0	57.0	57.0	–	–	–	–	–	–	–	–
Not in central city	5 433.9	97.3	20.7	–	20.7	76.6	–	76.6	5 336.7	11.7	3.9	5 321.1
Benton Harbor, MI MSA	1 479.0	131.5	111.6	11.4	100.2	19.9	–	19.9	1 347.5	45.2	7.9	1 294.3
In central city	11.4	11.4	11.4	11.4	–	–	–	–	–	–	–	–
Not in central city	1 467.6	120.1	100.2	–	100.2	19.9	–	19.9	1 347.5	45.2	7.9	1 294.3
Billings, MT MSA	6 825.2	121.9	117.1	84.4	32.7	4.8	–	4.8	6 703.3	–	.6	6 702.7
In central city	84.4	84.4	84.4	84.4	–	–	–	–	–	–	–	–
Not in central city	6 740.8	37.4	32.7	–	32.7	4.8	–	4.8	6 703.3	–	.6	6 702.7
Biloxi--Gulfport, MS MSA	2 740.0	326.5	276.7	109.4	167.3	49.8	–	49.8	2 413.5	94.0	–	2 319.5
In central city	109.4	109.4	109.4	109.4	–	–	–	–	–	–	–	–
Not in central city	2 630.6	217.1	167.3	–	167.3	49.8	–	49.8	2 413.5	94.0	–	2 319.5
Bloomington, IN MSA	1 021.4	57.9	54.7	39.1	15.5	3.2	–	3.2	963.6	–	.3	963.2
In central city	39.1	39.1	39.1	39.1	–	–	–	–	–	–	–	–
Not in central city	982.3	18.7	15.5	–	15.5	3.2	–	3.2	963.6	–	.3	963.2
Bloomington--Normal, IL MSA	3 065.6	84.9	79.9	74.8	5.1	5.0	–	5.0	2 980.7	13.1	14.4	2 953.2
In central city	74.8	74.8	74.8	74.8	–	–	–	–	–	–	–	–
Not in central city	2 990.9	10.1	5.1	–	5.1	5.0	–	5.0	2 980.7	13.1	14.4	2 953.2
Boise City, ID MSA	2 732.6	216.2	185.1	119.5	65.6	31.1	–	31.1	2 516.4	4.0	–	2 512.4
In central city	119.5	119.5	119.5	119.5	–	–	–	–	–	–	–	–
Not in central city	2 613.1	96.7	65.6	–	65.6	31.1	–	31.1	2 516.4	4.0	–	2 512.4

TIPSII [UPF] GPH21 CENSUS90 71583900 08/27/93 11:03 AM MACHINE: C DATA:CENSUS90*PH211IPSDA00. 08/26/93 14:50:22 TAPE: NONE FRAME: 688
TSF:CENSUS90*92. 08/26/93 14:51:46 UTF:CENSUS90*93. 08/26/93 14:51:47 META:CENSUS90*PH211TABLES00. 08/26/93 15:23:55

Table 50. Population, Housing Units, and Land Area for Metropolitan Area by Population Size Class of Metropolitan Area: 1990—Con.

[MA's are as defined for the 1990 census. Portions of certain cities may be classified as rural (see "Extended City" in Appendix A). For definitions of terms and meanings of symbols, see text]

Urban and Rural Population Size Class of Metropolitan Area Metropolitan Area	Total	Urban							Rural			
			Inside urbanized area			Outside urbanized area						
		Total	Total	In central place	Urban fringe	Total	Place of 10,000 or more	Place of 2,500 to 9,999	Total	In place of 1,000 to 2,499	In place of less than 1,000	Other rural
LAND AREA IN SQUARE KILOMETERS—Con.												
Inside metropolitan area—Con.												
Less than 1,000,000—Con.												
100,000 to 249,999—Con.												
Bradenton, FL MSA	1 919.7	194.5	194.5	29.7	164.9	–	–	–	1 725.2	–	–	1 725.2
In central city	29.7	29.7	29.7	29.7	–	–	–	–	–	–	–	–
Not in central city	1 890.1	164.9	164.9	–	164.9	–	–	–	1 725.2	–	–	1 725.2
Bremerton, WA MSA	1 025.6	171.3	143.0	20.9	122.1	28.3	–	28.3	854.3	16.6	–	837.7
In central city	51.5	20.9	20.9	20.9	–	–	–	–	30.6	–	–	30.6
Not in central city	974.1	150.4	122.1	–	122.1	28.3	–	28.3	823.7	16.6	–	807.2
Bryan--College Station, TX MSA	1 517.3	161.3	161.3	160.9	.4	–	–	–	1 356.0	–	4.6	1 351.3
In central city	160.9	160.9	160.9	160.9	–	–	–	–	–	–	–	–
Not in central city	1 356.4	.4	.4	–	.4	–	–	–	1 356.0	–	4.6	1 351.3
Burlington, NC MSA	1 115.5	130.4	130.4	52.7	77.7	–	–	–	985.1	24.6	1.2	959.3
In central city	52.7	52.7	52.7	52.7	–	–	–	–	–	–	–	–
Not in central city	1 062.8	77.7	77.7	–	77.7	–	–	–	985.1	24.6	1.2	959.3
Burlington, VT MSA	1 124.0	135.4	135.4	27.3	108.1	–	–	–	988.5	7.4	–	981.1
In central city	27.3	27.3	27.3	27.3	–	–	–	–	–	–	–	–
Not in central city	1 096.7	108.1	108.1	–	108.1	–	–	–	988.5	7.4	–	981.1
Cedar Rapids, IA MSA	1 858.4	188.8	179.8	138.5	41.3	9.0	–	9.0	1 669.5	14.1	16.3	1 639.2
In central city	138.5	138.5	138.5	138.5	–	–	–	–	–	–	–	–
Not in central city	1 719.9	50.4	41.3	–	41.3	9.0	–	9.0	1 669.5	14.1	16.3	1 639.2
Champaign--Urbana--Rantoul, IL MSA	2 582.7	110.8	78.4	53.8	24.6	32.3	17.0	15.3	2 472.0	13.3	11.8	2 446.8
In central city	70.8	70.8	53.8	53.8	–	17.0	17.0	–	–	–	–	–
Not in central city	2 511.9	40.0	24.6	–	24.6	15.3	–	15.3	2 472.0	13.3	11.8	2 446.8
Charlottesville, VA MSA	3 048.6	82.3	69.7	26.6	43.1	12.6	–	12.6	2 966.3	32.4	1.9	2 932.0
In central city	26.6	26.6	26.6	26.6	–	–	–	–	–	–	–	–
Not in central city	3 022.0	55.7	43.1	–	43.1	12.6	–	12.6	2 966.3	32.4	1.9	2 932.0
Chico, CA MSA	4 246.6	766.1	84.4	58.1	26.2	681.8	76.3	605.4	3 480.4	175.4	–	3 305.1
In central city	58.1	58.1	58.1	58.1	–	–	–	–	–	–	–	–
Not in central city	4 188.4	708.0	26.2	–	26.2	681.8	76.3	605.4	3 480.4	175.4	–	3 305.1
Clarksville--Hopkinsville, TN--KY MSA	3 264.8	277.0	224.3	189.3	35.1	52.7	52.7	–	2 987.8	–	4.7	2 983.1
In central city	241.9	241.9	189.3	189.3	–	52.7	52.7	–	–	–	–	–
Not in central city	3 022.9	35.1	35.1	–	35.1	–	–	–	2 987.8	–	4.7	2 983.1
Columbia, MO MSA	1 775.1	134.4	128.3	114.8	13.4	6.2	–	6.2	1 640.7	2.1	5.5	1 633.1
In central city	114.8	114.8	114.8	114.8	–	–	–	–	–	–	–	–
Not in central city	1 660.3	19.6	13.4	–	13.4	6.2	–	6.2	1 640.7	2.1	5.5	1 633.1
Columbus, GA--AL MSA	2 865.2	334.5	334.5	247.8	86.7	–	–	–	2 530.7	3.9	2.7	2 524.1
In central city	559.8	247.8	247.8	247.8	–	–	–	–	312.0	–	–	312.0
Not in central city	2 305.4	86.7	86.7	–	86.7	–	–	–	2 218.7	3.9	2.7	2 212.1
Cumberland, MD--WV MSA	1 950.6	127.2	122.7	21.4	101.3	4.5	–	4.5	1 823.4	12.8	2.5	1 808.1
In central city	21.4	21.4	21.4	21.4	–	–	–	–	–	–	–	–
Not in central city	1 929.1	105.8	101.3	–	101.3	4.5	–	4.5	1 823.4	12.8	2.5	1 808.1
Danville, VA MSA	2 626.0	118.7	118.7	111.5	7.2	–	–	–	2 507.3	14.8	–	2 492.5
In central city	111.5	111.5	111.5	111.5	–	–	–	–	–	–	–	–
Not in central city	2 514.5	7.2	7.2	–	7.2	–	–	–	2 507.3	14.8	–	2 492.5
Decatur, AL MSA	3 304.0	187.0	171.7	112.3	59.4	15.3	–	15.3	3 117.1	24.7	20.2	3 072.1
In central city	112.3	112.3	112.3	112.3	–	–	–	–	–	–	–	–
Not in central city	3 191.7	74.6	59.4	–	59.4	15.3	–	15.3	3 117.1	24.7	20.2	3 072.1
Decatur, IL MSA	1 503.6	128.4	128.4	96.0	32.3	–	–	–	1 375.3	13.2	5.2	1 356.8
In central city	96.0	96.0	96.0	96.0	–	–	–	–	–	–	–	–
Not in central city	1 407.6	32.3	32.3	–	32.3	–	–	–	1 375.3	13.2	5.2	1 356.8
Dothan, AL MSA	2 956.6	337.1	241.8	206.4	35.4	95.3	44.4	50.9	2 619.5	137.3	61.5	2 420.6
In central city	206.4	206.4	206.4	206.4	–	–	–	–	–	–	–	–
Not in central city	2 750.2	130.7	35.4	–	35.4	95.3	44.4	50.9	2 619.5	137.3	61.5	2 420.6
Duluth, MN--WI MSA	19 515.4	522.5	370.8	270.8	100.1	151.7	57.1	94.6	18 992.9	471.7	121.8	18 399.5
In central city	270.8	270.8	270.8	270.8	–	–	–	–	–	–	–	–
Not in central city	19 244.6	251.8	100.1	–	100.1	151.7	57.1	94.6	18 992.9	471.7	121.8	18 399.5
Eau Claire, WI MSA	4 268.7	124.2	117.9	71.7	46.3	6.3	–	6.3	4 144.5	49.3	16.8	4 078.4
In central city	71.7	71.7	71.7	71.7	–	–	–	–	–	–	–	–
Not in central city	4 197.0	52.5	46.3	–	46.3	6.3	–	6.3	4 144.5	49.3	16.8	4 078.4
Elkhart--Goshen, IN MSA	1 201.3	145.1	136.1	73.7	62.4	9.0	–	9.0	1 056.3	18.8	1.2	1 036.3
In central city	73.7	73.7	73.7	73.7	–	–	–	–	–	–	–	–
Not in central city	1 127.6	71.4	62.4	–	62.4	9.0	–	9.0	1 056.3	18.8	1.2	1 036.3
Fargo--Moorhead, ND--MN MSA	7 280.6	133.4	133.4	103.3	30.1	–	–	–	7 147.2	21.0	67.5	7 058.7
In central city	103.3	103.3	103.3	103.3	–	–	–	–	–	–	–	–
Not in central city	7 177.3	30.1	30.1	–	30.1	–	–	–	7 147.2	21.0	67.5	7 058.7
Fayetteville--Springdale, AR MSA	2 461.1	196.4	196.4	173.3	23.1	–	–	–	2 264.7	14.5	57.7	2 192.5
In central city	173.3	173.3	173.3	173.3	–	–	–	–	–	–	–	–
Not in central city	2 287.8	23.1	23.1	–	23.1	–	–	–	2 264.7	14.5	57.7	2 192.5
Fitchburg--Leominster, MA MSA	468.9	162.5	162.5	146.7	15.9	–	–	–	306.3	18.4	–	287.9
In central city	146.7	146.7	146.7	146.7	–	–	–	–	–	–	–	–
Not in central city	322.2	15.9	15.9	–	15.9	–	–	–	306.3	18.4	–	287.9
Florence, AL MSA	3 274.0	159.7	159.7	60.9	98.8	–	–	–	3 114.3	18.8	36.8	3 058.7

TIPSII [UPF] GPH21 CENSUS90 71583900 08/27/93 11:03 AM MACHINE: C DATA:CENSUS90*PH211TIPSDA00. 08/26/93 14:50:22 TAPE: NONE FRAME: 689
TSF:CENSUS90*92. 08/26/93 14:51:46 UTF:CENSUS90*93. 08/26/93 14:51:47 META:CENSUS90*PH211TABLES00. 08/26/93 15:23:55

Table 50. Population, Housing Units, and Land Area for Metropolitan Area by Population Size Class of Metropolitan Area: 1990—Con.

[MA's are as defined for the 1990 census. Portions of certain cities may be classified as rural (see "Extended City" in Appendix A). For definitions of terms and meanings of symbols, see text]

Urban and Rural Population Size Class of Metropolitan Area Metropolitan Area	Total	Urban							Rural			
			Inside urbanized area			Outside urbanized area						
		Total	Total	In central place	Urban fringe	Total	Place of 10,000 or more	Place of 2,500 to 9,999	Total	In place of 1,000 to 2,499	In place of less than 1,000	Other rural
LAND AREA IN SQUARE KILOMETERS—Con.												
Inside metropolitan area—Con.												
Less than 1,000,000—Con.												
100,000 to 249,999—Con.												
In central city	60.9	60.9	60.9	60.9	–	–	–	–	–	–	–	–
Not in central city	3 213.2	98.8	98.8	–	98.8	–	–	–	3 114.3	18.8	36.8	3 058.7
Florence, SC MSA	2 070.0	119.3	108.0	38.2	69.8	11.4	–	11.4	1 950.6	15.1	13.4	1 922.1
In central city	38.2	38.2	38.2	38.2	–	–	–	–	–	–	–	–
Not in central city	2 031.8	81.1	69.8	–	69.8	11.4	–	11.4	1 950.6	15.1	13.4	1 922.1
Fort Collins--Loveland, CO MSA	6 737.7	212.4	140.7	106.7	34.0	71.7	55.4	16.3	6 525.3	11.8	.5	6 513.1
In central city	162.1	162.1	106.7	106.7	–	55.4	55.4	–	–	–	–	–
Not in central city	6 575.6	50.3	34.0	–	34.0	16.3	–	16.3	6 525.3	11.8	.5	6 513.1
Fort Smith, AR--OK MSA	4 676.9	260.8	187.3	121.0	66.3	73.5	–	73.5	4 416.1	32.1	52.5	4 331.5
In central city	121.0	121.0	121.0	121.0	–	–	–	–	–	–	–	–
Not in central city	4 555.9	139.8	66.3	–	66.3	73.5	–	73.5	4 416.1	32.1	52.5	4 331.5
Fort Walton Beach, FL MSA	2 423.7	212.5	185.7	19.2	166.5	26.8	–	26.8	2 211.2	–	8.2	2 203.0
In central city	19.2	19.2	19.2	19.2	–	–	–	–	–	–	–	–
Not in central city	2 404.4	193.3	166.5	–	166.5	26.8	–	26.8	2 211.2	–	8.2	2 203.0
Gainesville, FL MSA	3 023.7	230.0	158.4	90.3	68.1	71.6	–	71.6	2 793.7	20.9	13.1	2 759.7
In central city	90.3	90.3	90.3	90.3	–	–	–	–	–	–	–	–
Not in central city	2 933.4	139.7	68.1	–	68.1	71.6	–	71.6	2 793.7	20.9	13.1	2 759.7
Glens Falls, NY MSA	4 416.6	116.5	76.7	10.0	66.7	39.9	–	39.9	4 300.1	14.6	10.8	4 274.6
In central city	10.0	10.0	10.0	10.0	–	–	–	–	–	–	–	–
Not in central city	4 406.6	106.6	66.7	–	66.7	39.9	–	39.9	4 300.1	14.6	10.8	4 274.6
Greeley, CO MSA	10 341.3	91.7	71.0	51.8	19.2	20.7	.9	19.8	10 249.6	36.7	22.2	10 190.7
In central city	73.6	51.8	51.8	51.8	–	–	–	–	21.7	–	–	21.7
Not in central city	10 267.7	39.9	19.2	–	19.2	20.7	.9	19.8	10 227.8	36.7	22.2	10 168.9
Green Bay, WI MSA	1 369.4	259.2	259.2	113.5	145.7	–	–	–	1 110.1	13.6	3.6	1 092.9
In central city	113.5	113.5	113.5	113.5	–	–	–	–	–	–	–	–
Not in central city	1 255.8	145.7	145.7	–	145.7	–	–	–	1 110.1	13.6	3.6	1 092.9
Hagerstown, MD MSA	1 186.6	100.0	100.0	25.7	74.3	–	–	–	1 086.6	12.3	2.5	1 071.8
In central city	25.7	25.7	25.7	25.7	–	–	–	–	–	–	–	–
Not in central city	1 161.0	74.3	74.3	–	74.3	–	–	–	1 086.6	12.3	2.5	1 071.8
Hickory--Morganton, NC MSA	3 022.7	287.4	175.7	52.6	123.1	111.8	43.3	68.4	2 735.3	38.2	11.1	2 686.0
In central city	95.9	95.9	52.6	52.6	–	43.3	43.3	–	–	–	–	–
Not in central city	2 926.8	191.5	123.1	–	123.1	68.4	–	68.4	2 735.3	38.2	11.1	2 686.0
Houma--Thibodaux, LA MSA	6 060.3	384.1	160.1	35.1	125.0	224.0	10.0	214.0	5 676.2	57.9	–	5 618.3
In central city	45.1	45.1	35.1	35.1	–	10.0	10.0	–	–	–	–	–
Not in central city	6 015.2	339.0	125.0	–	125.0	214.0	–	214.0	5 676.2	57.9	–	5 618.3
Huntsville, AL MSA	2 084.8	418.1	342.9	275.7	67.2	75.2	–	75.2	1 666.7	107.2	13.9	1 545.6
In central city	376.7	275.7	275.7	275.7	–	–	–	–	100.9	–	–	100.9
Not in central city	1 708.2	142.4	67.2	–	67.2	75.2	–	75.2	1 565.8	107.2	13.9	1 444.6
Jackson, MI MSA	1 830.2	109.9	109.9	28.6	81.3	–	–	–	1 720.3	16.6	12.1	1 691.6
In central city	28.6	28.6	28.6	28.6	–	–	–	–	–	–	–	–
Not in central city	1 801.6	81.3	81.3	–	81.3	–	–	–	1 720.3	16.6	12.1	1 691.6
Jacksonville, NC MSA	1 986.2	186.7	186.7	33.7	153.0	–	–	–	1 799.5	11.3	8.0	1 780.2
In central city	33.7	33.7	33.7	33.7	–	–	–	–	–	–	–	–
Not in central city	1 952.5	153.0	153.0	–	153.0	–	–	–	1 799.5	11.3	8.0	1 780.2
Jamestown--Dunkirk, NY	2 751.0	75.7	–	–	–	75.7	48.1	27.5	2 675.3	19.6	21.4	2 634.3
In central city	34.7	34.7	–	–	–	34.7	34.7	–	–	–	–	–
Not in central city	2 716.3	41.0	–	–	–	41.0	13.4	27.5	2 675.3	19.6	21.4	2 634.3
Janesville--Beloit, WI MSA	1 866.2	137.0	117.2	102.8	14.3	19.9	–	19.9	1 729.2	5.0	2.6	1 721.6
In central city	102.8	102.8	102.8	102.8	–	–	–	–	–	–	–	–
Not in central city	1 763.4	34.2	14.3	–	14.3	19.9	–	19.9	1 729.2	5.0	2.6	1 721.6
Johnstown, PA MSA	4 565.8	117.6	93.5	15.2	78.3	24.2	–	24.2	4 448.1	70.8	53.6	4 323.7
In central city	15.2	15.2	15.2	15.2	–	–	–	–	–	–	–	–
Not in central city	4 550.6	102.5	78.3	–	78.3	24.2	–	24.2	4 448.1	70.8	53.6	4 323.7
Joplin, MO MSA	3 279.7	170.5	138.7	76.9	61.8	31.8	16.0	15.8	3 109.2	18.6	44.9	3 045.6
In central city	76.9	76.9	76.9	76.9	–	–	–	–	–	–	–	–
Not in central city	3 202.8	93.6	61.8	–	61.8	31.8	16.0	15.8	3 109.2	18.6	44.9	3 045.6
Kalamazoo, MI MSA	1 455.3	219.4	219.4	63.6	155.7	–	–	–	1 235.9	29.7	8.2	1 198.1
In central city	63.6	63.6	63.6	63.6	–	–	–	–	–	–	–	–
Not in central city	1 391.7	155.7	155.7	–	155.7	–	–	–	1 235.9	29.7	8.2	1 198.1
Lafayette, LA MSA	2 615.3	206.0	183.1	106.0	77.0	22.9	–	22.9	2 409.3	18.6	1.4	2 389.4
In central city	106.0	106.0	106.0	106.0	–	–	–	–	–	–	–	–
Not in central city	2 509.3	99.9	77.0	–	77.0	22.9	–	22.9	2 409.3	18.6	1.4	2 389.4
Lafayette--West Lafayette, IN MSA	1 294.6	82.2	82.2	47.3	34.9	–	–	–	1 212.4	71.0	4.1	1 137.3
In central city	47.3	47.3	47.3	47.3	–	–	–	–	–	–	–	–
Not in central city	1 247.3	34.9	34.9	–	34.9	–	–	–	1 212.4	71.0	4.1	1 137.3
Lake Charles, LA MSA	2 774.4	285.8	228.2	83.1	145.1	57.6	–	57.6	2 488.6	–	–	2 488.6
In central city	83.1	83.1	83.1	83.1	–	–	–	–	–	–	–	–
Not in central city	2 691.3	202.8	145.1	–	145.1	57.6	–	57.6	2 488.6	–	–	2 488.6
Laredo, TX MSA	8 694.6	85.3	85.3	85.1	.1	–	–	–	8 609.4	1.3	–	8 608.1
In central city	85.1	85.1	85.1	85.1	–	–	–	–	–	–	–	–

TIPSII [UPF] GPH21 CENSUS90 71583900 08/27/93 11:03 AM MACHINE: C DATA:CENSUS90*PH211PSDA00. 08/26/93 14:50:22 TAPE: NONE FRAME: 690
TSF:CENSUS90*92. 08/26/93 14:51:46 UTF:CENSUS90*93. 08/26/93 14:51:47 META:CENSUS90*PH211TABLES00. 08/26/93 15:23:55

Table 50. Population, Housing Units, and Land Area for Metropolitan Area by Population Size Class of Metropolitan Area: 1990—Con.

[MA's are as defined for the 1990 census. Portions of certain cities may be classified as rural (see "Extended City" in Appendix A). For definitions of terms and meanings of symbols, see text]

Urban and Rural Population Size Class of Metropolitan Area Metropolitan Area	Total	Urban							Rural			
			Inside urbanized area			Outside urbanized area						
		Total	Total	In central place	Urban fringe	Total	Place of 10,000 or more	Place of 2,500 to 9,999	Total	In place of 1,000 to 2,499	In place of less than 1,000	Other rural
LAND AREA IN SQUARE KILOMETERS—Con.												
Inside metropolitan area—Con.												
Less than 1,000,000—Con.												
100,000 to 249,999—Con.												
Not in central city	8 609.5	.1	.1	–	.1	–	–	–	8 609.4	1.3	–	8 608.1
Las Cruces, NM MSA	9 861.3	195.2	171.9	97.1	74.8	23.3	–	23.3	9 666.1	2.0	–	9 664.0
In central city	97.1	97.1	97.1	97.1	–	–	–	–	–	–	–	–
Not in central city	9 764.1	98.1	74.8	–	74.8	23.3	–	23.3	9 666.1	2.0	–	9 664.0
Lawton, OK MSA	2 769.8	120.2	120.2	91.5	28.7	–	–	–	2 649.6	9.9	13.9	2 625.8
In central city	132.5	91.5	91.5	91.5	–	–	–	–	41.0	–	–	41.0
Not in central city	2 637.4	28.7	28.7	–	28.7	–	–	–	2 608.7	9.9	13.9	2 584.8
Lima, OH MSA	2 086.8	124.7	89.5	32.8	56.7	35.1	–	35.1	1 962.2	4.3	7.6	1 950.3
In central city	32.8	32.8	32.8	32.8	–	–	–	–	–	–	–	–
Not in central city	2 054.0	91.8	56.7	–	56.7	35.1	–	35.1	1 962.2	4.3	7.6	1 950.3
Lincoln, NE MSA	2 172.7	166.8	166.8	163.9	2.9	–	–	–	2 006.0	3.1	4.7	1 998.1
In central city	163.9	163.9	163.9	163.9	–	–	–	–	–	–	–	–
Not in central city	2 008.8	2.9	2.9	–	2.9	–	–	–	2 006.0	3.1	4.7	1 998.1
Longview--Marshall, TX MSA	3 037.8	269.3	162.3	135.5	26.9	107.0	87.9	19.1	2 768.5	23.0	39.3	2 706.3
In central city	197.6	197.6	135.5	135.5	–	62.2	62.2	–	–	–	–	–
Not in central city	2 840.2	71.7	26.9	–	26.9	44.8	25.7	19.1	2 768.5	23.0	39.3	2 706.3
Lubbock, TX MSA	2 330.0	296.2	281.4	269.7	11.7	14.8	–	14.8	2 033.7	8.9	4.5	2 020.3
In central city	269.7	269.7	269.7	269.7	–	–	–	–	–	–	–	–
Not in central city	2 060.3	26.6	11.7	–	11.7	14.8	–	14.8	2 033.7	8.9	4.5	2 020.3
Lynchburg, VA MSA	2 665.5	244.1	231.4	127.9	103.5	12.7	–	12.7	2 421.4	12.5	–	2 408.9
In central city	127.9	127.9	127.9	127.9	–	–	–	–	–	–	–	–
Not in central city	2 537.6	116.2	103.5	–	103.5	12.7	–	12.7	2 421.4	12.5	–	2 408.9
Manchester, NH MSA	557.0	132.8	117.9	85.5	32.3	14.9	–	14.9	424.2	–	–	424.2
In central city	85.5	85.5	85.5	85.5	–	–	–	–	–	–	–	–
Not in central city	471.5	47.2	32.3	–	32.3	14.9	–	14.9	424.2	–	–	424.2
Mansfield, OH MSA	1 287.3	149.0	136.6	72.3	64.3	12.3	–	12.3	1 138.4	5.8	6.2	1 126.4
In central city	72.3	72.3	72.3	72.3	–	–	–	–	–	–	–	–
Not in central city	1 215.0	76.6	64.3	–	64.3	12.3	–	12.3	1 138.4	5.8	6.2	1 126.4
Medford, OR MSA	7 214.1	105.0	76.5	47.3	29.2	28.6	16.5	12.1	7 109.0	12.2	2.4	7 094.5
In central city	47.3	47.3	47.3	47.3	–	–	–	–	–	–	–	–
Not in central city	7 166.8	57.7	29.2	–	29.2	28.6	16.5	12.1	7 109.0	12.2	2.4	7 094.5
Merced, CA MSA	4 995.8	122.2	51.4	41.8	9.6	70.9	31.4	39.4	4 873.6	13.2	–	4 860.4
In central city	41.8	41.8	41.8	41.8	–	–	–	–	–	–	–	–
Not in central city	4 954.1	80.5	9.6	–	9.6	70.9	31.4	39.4	4 873.6	13.2	–	4 860.4
Midland, TX MSA	2 331.8	164.0	164.0	154.8	9.2	–	–	–	2 167.8	–	–	2 167.8
In central city	147.3	147.3	147.3	147.3	–	–	–	–	–	–	–	–
Not in central city	2 184.5	16.7	16.7	7.5	9.2	–	–	–	2 167.8	–	–	2 167.8
Monroe, LA MSA	1 582.5	201.1	201.1	67.8	133.3	–	–	–	1 381.4	5.9	–	1 375.5
In central city	67.8	67.8	67.8	67.8	–	–	–	–	–	–	–	–
Not in central city	1 514.7	133.3	133.3	–	133.3	–	–	–	1 381.4	5.9	–	1 375.5
Muncie, IN MSA	1 018.7	103.7	103.7	59.0	44.7	–	–	–	915.0	5.4	.9	908.7
In central city	59.0	59.0	59.0	59.0	–	–	–	–	–	–	–	–
Not in central city	959.7	44.7	44.7	–	44.7	–	–	–	915.0	5.4	.9	908.7
Muskegon, MI MSA	1 318.8	176.5	160.0	37.2	122.7	16.6	–	16.6	1 142.3	15.5	9.2	1 117.6
In central city	37.2	37.2	37.2	37.2	–	–	–	–	–	–	–	–
Not in central city	1 281.6	139.3	122.7	–	122.7	16.6	–	16.6	1 142.3	15.5	9.2	1 117.6
Naples, FL MSA	5 245.9	187.0	147.4	28.4	119.1	39.6	20.5	19.0	5 058.9	–	2.4	5 056.5
In central city	28.4	28.4	28.4	28.4	–	–	–	–	–	–	–	–
Not in central city	5 217.5	158.6	119.1	–	119.1	39.6	20.5	19.0	5 058.9	–	2.4	5 056.5
New Bedford, MA MSA	554.8	121.8	110.3	52.2	58.1	11.5	–	11.5	433.0	2.7	–	430.3
In central city	52.2	52.2	52.2	52.2	–	–	–	–	–	–	–	–
Not in central city	502.6	69.6	58.1	–	58.1	11.5	–	11.5	433.0	2.7	–	430.3
Ocala, FL MSA	4 089.6	140.9	125.0	74.7	50.3	15.9	–	15.9	3 948.7	11.0	5.0	3 932.6
In central city	74.7	74.7	74.7	74.7	–	–	–	–	–	–	–	–
Not in central city	4 014.8	66.2	50.3	–	50.3	15.9	–	15.9	3 948.7	11.0	5.0	3 932.6
Odessa, TX MSA	2 333.9	286.5	286.5	84.1	202.3	–	–	–	2 047.5	18.2	.8	2 028.5
In central city	84.1	84.1	84.1	84.1	–	–	–	–	–	–	–	–
Not in central city	2 249.8	202.3	202.3	–	202.3	–	–	–	2 047.5	18.2	.8	2 028.5
Olympia, WA MSA	1 883.1	143.4	143.4	41.8	101.6	–	–	–	1 739.7	29.7	11.8	1 698.2
In central city	41.8	41.8	41.8	41.8	–	–	–	–	–	–	–	–
Not in central city	1 841.3	101.6	101.6	–	101.6	–	–	–	1 739.7	29.7	11.8	1 698.2
Panama City, FL MSA	1 978.1	212.9	198.1	40.1	158.0	14.8	–	14.8	1 765.2	6.6	3.5	1 755.1
In central city	40.1	40.1	40.1	40.1	–	–	–	–	–	–	–	–
Not in central city	1 938.0	172.8	158.0	–	158.0	14.8	–	14.8	1 765.2	6.6	3.5	1 755.1
Parkersburg--Marietta, WV--OH MSA	2 596.7	113.5	65.0	28.9	36.1	48.4	19.9	28.5	2 483.3	37.2	1.5	2 444.6
In central city	48.9	48.9	28.9	28.9	–	19.9	19.9	–	–	–	–	–
Not in central city	2 547.9	64.6	36.1	–	36.1	28.5	–	28.5	2 483.3	37.2	1.5	2 444.6
Pascagoula, MS MSA	1 882.0	348.7	194.9	39.3	155.6	153.8	–	153.8	1 533.3	21.3	–	1 512.0
In central city	39.3	39.3	39.3	39.3	–	–	–	–	–	–	–	–
Not in central city	1 842.7	309.4	155.6	–	155.6	153.8	–	153.8	1 533.3	21.3	–	1 512.0

TIPSII [UPF] GPH21 CENSUS90 71583900 08/27/93 11:03 AM MACHINE: C DATA:CENSUS90*PH211IPSDA00. 08/26/93 14:50:22 TAPE: NONE FRAME: 691
TSF:CENSUS90*92. 08/26/93 14:51:46 UTF:CENSUS90*93. 08/26/93 14:51:47 META:CENSUS90*PH211TABLES00. 08/26/93 15:23:55

Table 50. Population, Housing Units, and Land Area for Metropolitan Area by Population Size Class of Metropolitan Area: 1990—Con.

[MA's are as defined for the 1990 census. Portions of certain cities may be classified as rural (see "Extended City" in Appendix A). For definitions of terms and meanings of symbols, see text]

Urban and Rural Population Size Class of Metropolitan Area Metropolitan Area	Total	Urban							Rural			
			Inside urbanized area			Outside urbanized area						
			Total	In central place	Urban fringe	Total	Place of 10,000 or more	Place of 2,500 to 9,999	Total	In place of 1,000 to 2,499	In place of less than 1,000	Other rural
LAND AREA IN SQUARE KILOMETERS—Con.												
Inside metropolitan area—Con.												
Less than 1,000,000—Con.												
100,000 to 249,999—Con.												
Portland, ME MSA	1 432.6	234.5	190.3	58.6	131.7	44.2	–	44.2	1 198.1	30.6	–	1 167.4
In central city	58.6	58.6	58.6	58.6	–	–	–	–	–	–	–	–
Not in central city	1 373.9	175.8	131.7	–	131.7	44.2	–	44.2	1 198.1	30.6	–	1 167.4
Portsmouth--Dover--Rochester, NH--ME MSA	1 685.6	379.9	323.5	226.6	96.9	56.5	–	56.5	1 305.6	22.9	–	1 282.7
In central city	226.6	226.6	226.6	226.6	–	–	–	–	–	–	–	–
Not in central city	1 459.0	153.4	96.9	–	96.9	56.5	–	56.5	1 305.6	22.9	–	1 282.7
Pueblo, CO MSA	6 187.0	314.7	118.6	93.0	25.6	196.1	–	196.1	5 872.3	91.2	1.4	5 779.7
In central city	93.0	93.0	93.0	93.0	–	–	–	–	–	–	–	–
Not in central city	6 094.0	221.7	25.6	–	25.6	196.1	–	196.1	5 872.3	91.2	1.4	5 779.7
Redding, CA MSA	9 804.8	188.5	159.3	132.7	26.7	29.2	–	29.2	9 616.3	2.9	–	9 613.4
In central city	132.7	132.7	132.7	132.7	–	–	–	–	–	–	–	–
Not in central city	9 672.2	55.9	26.7	–	26.7	29.2	–	29.2	9 616.3	2.9	–	9 613.4
Richland--Kennewick--Pasco, WA MSA	7 628.3	292.1	251.8	133.5	118.3	40.3	–	40.3	7 336.3	7.8	5.2	7 323.3
In central city	194.2	133.5	133.5	133.5	–	–	–	–	60.6	–	–	60.6
Not in central city	7 434.2	158.5	118.3	–	118.3	40.3	–	40.3	7 275.6	7.8	5.2	7 262.6
Roanoke, VA MSA	2 203.6	253.9	237.5	111.1	126.4	16.4	–	16.4	1 949.8	27.5	2.8	1 919.5
In central city	111.1	111.1	111.1	111.1	–	–	–	–	–	–	–	–
Not in central city	2 092.5	142.7	126.4	–	126.4	16.4	–	16.4	1 949.8	27.5	2.8	1 919.5
Rochester, MN MSA	1 691.4	88.1	83.6	76.3	7.3	4.5	–	4.5	1 603.3	8.3	7.5	1 587.5
In central city	76.3	76.3	76.3	76.3	–	–	–	–	–	–	–	–
Not in central city	1 615.1	11.8	7.3	–	7.3	4.5	–	4.5	1 603.3	8.3	7.5	1 587.5
St. Cloud, MN MSA	5 670.7	153.5	74.4	37.6	36.8	79.1	55.6	23.5	5 517.2	20.0	84.4	5 412.8
In central city	37.6	37.6	37.6	37.6	–	–	–	–	–	–	–	–
Not in central city	5 633.1	115.9	36.8	–	36.8	79.1	55.6	23.5	5 517.2	20.0	84.4	5 412.8
Santa Fe, NM MSA	5 228.5	317.8	105.4	94.8	10.6	212.4	28.1	184.3	4 910.7	128.8	10.8	4 771.1
In central city	94.8	94.8	94.8	94.8	–	–	–	–	–	–	–	–
Not in central city	5 133.7	223.0	10.6	–	10.6	212.4	28.1	184.3	4 910.7	128.8	10.8	4 771.1
Savannah, GA MSA	2 382.5	454.1	390.1	162.1	228.0	64.1	–	64.1	1 928.3	4.3	2.2	1 921.8
In central city	162.1	162.1	162.1	162.1	–	–	–	–	–	–	–	–
Not in central city	2 220.4	292.0	228.0	–	228.0	64.1	–	64.1	1 928.3	4.3	2.2	1 921.8
Sharon, PA MSA	1 740.1	114.9	102.9	9.7	93.2	11.9	–	11.9	1 625.3	14.6	20.1	1 590.5
In central city	9.7	9.7	9.7	9.7	–	–	–	–	–	–	–	–
Not in central city	1 730.4	105.2	93.2	–	93.2	11.9	–	11.9	1 625.3	14.6	20.1	1 590.5
Sheboygan, WI MSA	1 330.4	77.0	67.8	34.3	33.5	9.3	–	9.3	1 253.4	18.9	7.1	1 227.4
In central city	34.3	34.3	34.3	34.3	–	–	–	–	–	–	–	–
Not in central city	1 296.1	42.7	33.5	–	33.5	9.3	–	9.3	1 253.4	18.9	7.1	1 227.4
Sioux City, IA--NE MSA	2 943.8	161.0	161.0	140.6	20.4	–	–	–	2 782.8	4.9	15.8	2 762.1
In central city	140.6	140.6	140.6	140.6	–	–	–	–	–	–	–	–
Not in central city	2 803.2	20.4	20.4	–	20.4	–	–	–	2 782.8	4.9	15.8	2 762.1
Sioux Falls, SD MSA	2 095.8	120.0	112.4	112.3	.1	7.6	–	7.6	1 975.8	6.9	11.7	1 957.2
In central city	112.3	112.3	112.3	112.3	–	–	–	–	–	–	–	–
Not in central city	1 983.5	7.7	.1	–	.1	7.6	–	7.6	1 975.8	6.9	11.7	1 957.2
South Bend--Mishawaka, IN MSA	1 184.5	275.6	275.6	130.3	145.2	–	–	–	909.0	7.5	1.1	900.3
In central city	130.3	130.3	130.3	130.3	–	–	–	–	–	–	–	–
Not in central city	1 054.2	145.2	145.2	–	145.2	–	–	–	909.0	7.5	1.1	900.3
Springfield, IL MSA	3 062.8	156.1	133.0	110.2	22.8	23.1	–	23.1	2 906.7	19.4	23.1	2 864.2
In central city	110.2	110.2	110.2	110.2	–	–	–	–	–	–	–	–
Not in central city	2 952.6	45.9	22.8	–	22.8	23.1	–	23.1	2 906.7	19.4	23.1	2 864.2
Springfield, MO MSA	3 207.0	236.0	208.9	176.0	32.9	27.1	–	27.1	2 971.0	19.5	26.9	2 924.6
In central city	176.0	176.0	176.0	176.0	–	–	–	–	–	–	–	–
Not in central city	3 031.0	60.0	32.9	–	32.9	27.1	–	27.1	2 971.0	19.5	26.9	2 924.6
State College, PA MSA	2 868.7	60.2	52.6	11.6	41.0	7.6	–	7.6	2 808.5	69.1	8.6	2 730.8
In central city	11.6	11.6	11.6	11.6	–	–	–	–	–	–	–	–
Not in central city	2 857.1	48.6	41.0	–	41.0	7.6	–	7.6	2 808.5	69.1	8.6	2 730.8
Steubenville--Weirton, OH--WV MSA	1 506.2	129.7	119.9	67.5	52.5	9.8	–	9.8	1 376.5	7.7	17.2	1 351.5
In central city	67.5	67.5	67.5	67.5	–	–	–	–	–	–	–	–
Not in central city	1 438.7	62.2	52.5	–	52.5	9.8	–	9.8	1 376.5	7.7	17.2	1 351.5
Tallahassee, FL MSA	3 063.9	277.4	230.6	163.9	66.7	46.8	–	46.8	2 786.4	9.2	11.8	2 765.5
In central city	163.9	163.9	163.9	163.9	–	–	–	–	–	–	–	–
Not in central city	2 900.0	113.5	66.7	–	66.7	46.8	–	46.8	2 786.4	9.2	11.8	2 765.5
Terre Haute, IN MSA	1 970.9	118.5	111.4	71.6	39.8	7.1	–	7.1	1 852.4	–	9.4	1 842.9
In central city	71.6	71.6	71.6	71.6	–	–	–	–	–	–	–	–
Not in central city	1 899.3	46.9	39.8	–	39.8	7.1	–	7.1	1 852.4	–	9.4	1 842.9
Texarkana, TX--Texarkana, AR MSA	3 916.1	133.5	119.6	97.5	22.1	13.9	–	13.9	3 782.6	7.1	16.2	3 759.3
In central city	97.5	97.5	97.5	97.5	–	–	–	–	–	–	–	–
Not in central city	3 818.6	36.0	22.1	–	22.1	13.9	–	13.9	3 782.6	7.1	16.2	3 759.3
Topeka, KS MSA	1 424.1	178.4	178.4	142.9	35.5	–	–	–	1 245.7	2.6	1.6	1 241.6
In central city	142.9	142.9	142.9	142.9	–	–	–	–	–	–	–	–

TIPSII [UPF] GPH21 CENSUS90 71583900 08/27/93 11:03 AM MACHINE: C DATA:CENSUS90*PH211PSDA00. 08/26/93 14:50:22 TAPE: NONE FRAME: 692
TSF:CENSUS90*92. 08/26/93 14:51:46 UTF:CENSUS90*93. 08/26/93 14:51:47 META:CENSUS90*PH211TABLES00. 08/26/93 15:23:55

Table 50. Population, Housing Units, and Land Area for Metropolitan Area by Population Size Class of Metropolitan Area: 1990—Con.

[MA's are as defined for the 1990 census. Portions of certain cities may be classified as rural (see "Extended City" in Appendix A). For definitions of terms and meanings of symbols, see text]

Urban and Rural Population Size Class of Metropolitan Area Metropolitan Area	Total	Urban							Rural			
			Inside urbanized area			Outside urbanized area						
		Total	Total	In central place	Urban fringe	Total	Place of 10,000 or more	Place of 2,500 to 9,999	Total	In place of 1,000 to 2,499	In place of less than 1,000	Other rural
LAND AREA IN SQUARE KILOMETERS—Con.												
Inside metropolitan area—Con.												
Less than 1,000,000—Con.												
100,000 to 249,999—Con.												
Not in central city	1 281.2	35.5	35.5	–	35.5	–	–	–	1 245.7	2.6	1.6	1 241.6
Tuscaloosa, AL MSA	3 432.4	181.9	181.9	122.0	60.0	–	–	–	3 250.5	1.8	8.5	3 240.2
In central city	122.0	122.0	122.0	122.0	–	–	–	–	–	–	–	–
Not in central city	3 310.5	60.0	60.0	–	60.0	–	–	–	3 250.5	1.8	8.5	3 240.2
Tyler, TX MSA	2 404.8	120.6	113.5	102.7	10.8	7.1	–	7.1	2 284.2	14.1	25.0	2 245.1
In central city	102.7	102.7	102.7	102.7	–	–	–	–	–	–	–	–
Not in central city	2 302.1	17.9	10.8	–	10.8	7.1	–	7.1	2 284.2	14.1	25.0	2 245.1
Waco, TX MSA	2 698.6	333.3	315.8	196.3	119.5	17.5	–	17.5	2 365.3	18.2	75.9	2 271.2
In central city	196.3	196.3	196.3	196.3	–	–	–	–	–	–	–	–
Not in central city	2 502.3	137.0	119.5	–	119.5	17.5	–	17.5	2 365.3	18.2	75.9	2 271.2
Waterbury, CT MSA	604.8	197.0	191.1	74.0	117.1	5.9	–	5.9	407.8	25.2	–	382.5
In central city	74.0	74.0	74.0	74.0	–	–	–	–	–	–	–	–
Not in central city	530.8	123.1	117.1	–	117.1	5.9	–	5.9	407.8	25.2	–	382.5
Waterloo--Cedar Falls, IA MSA	2 603.7	282.7	254.2	230.5	23.7	28.5	–	28.5	2 321.1	39.8	8.5	2 272.8
In central city	230.5	230.5	230.5	230.5	–	–	–	–	–	–	–	–
Not in central city	2 373.2	52.1	23.7	–	23.7	28.5	–	28.5	2 321.1	39.8	8.5	2 272.8
Wausau, WI MSA	4 001.7	138.5	104.4	36.5	67.9	34.1	3.6	30.6	3 863.2	30.5	16.0	3 816.7
In central city	36.5	36.5	36.5	36.5	–	–	–	–	–	–	–	–
Not in central city	3 965.3	102.0	67.9	–	67.9	34.1	3.6	30.6	3 863.2	30.5	16.0	3 816.7
Wheeling, WV--OH MSA	2 461.8	110.9	100.7	35.7	65.0	10.2	–	10.2	2 350.9	22.6	6.8	2 321.4
In central city	35.7	35.7	35.7	35.7	–	–	–	–	–	–	–	–
Not in central city	2 426.1	75.2	65.0	–	65.0	10.2	–	10.2	2 350.9	22.6	6.8	2 321.4
Wichita Falls, TX MSA	1 625.7	179.6	140.2	140.2	–	39.4	24.7	14.8	1 446.1	–	6.7	1 439.4
In central city	140.2	140.2	140.2	140.2	–	–	–	–	–	–	–	–
Not in central city	1 485.5	39.4	–	–	–	39.4	24.7	14.8	1 446.1	–	6.7	1 439.4
Williamsport, PA MSA	3 198.5	65.2	59.9	23.0	36.9	5.4	–	5.4	3 133.2	3.1	4.4	3 125.7
In central city	23.0	23.0	23.0	23.0	–	–	–	–	–	–	–	–
Not in central city	3 175.4	42.2	36.9	–	36.9	5.4	–	5.4	3 133.2	3.1	4.4	3 125.7
Wilmington, NC MSA	515.3	225.1	203.0	76.9	126.0	22.1	–	22.1	290.2	15.1	2.1	272.9
In central city	76.9	76.9	76.9	76.9	–	–	–	–	–	–	–	–
Not in central city	438.4	148.2	126.0	–	126.0	22.1	–	22.1	290.2	15.1	2.1	272.9
Yakima, WA MSA	11 126.9	393.8	96.9	38.7	58.2	296.9	9.3	287.7	10 733.1	184.1	5.4	10 543.6
In central city	38.7	38.7	38.7	38.7	–	–	–	–	–	–	–	–
Not in central city	11 088.2	355.1	58.2	–	58.2	296.9	9.3	287.7	10 733.1	184.1	5.4	10 543.6
Yuba City, CA MSA	3 193.8	108.9	71.7	17.9	53.8	37.2	–	37.2	3 084.9	74.7	–	3 010.3
In central city	17.9	17.9	17.9	17.9	–	–	–	–	–	–	–	–
Not in central city	3 175.9	91.0	53.8	–	53.8	37.2	–	37.2	3 084.9	74.7	–	3 010.3
Yuma, AZ MSA	14 282.4	196.6	66.7	56.6	10.1	129.9	–	129.9	14 085.8	2.8	–	14 083.0
In central city	56.6	56.6	56.6	56.6	–	–	–	–	–	–	–	–
Not in central city	14 225.8	140.0	10.1	–	10.1	129.9	–	129.9	14 085.8	2.8	–	14 083.0
Less than 100,000	78 542.4	2 867.4	2 523.7	1 847.9	675.8	343.7	108.7	235.0	75 675.0	447.4	298.6	74 929.0
In central city	2 078.8	1 956.6	1 847.9	1 847.9	–	108.7	108.7	–	122.2	–	–	122.2
Not in central city	76 463.6	910.8	675.8	–	675.8	235.0	–	235.0	75 552.8	447.4	298.6	74 806.8
Bangor, ME MSA	911.2	212.4	183.7	89.2	94.5	28.7	–	28.7	698.8	15.0	–	683.8
In central city	89.2	89.2	89.2	89.2	–	–	–	–	–	–	–	–
Not in central city	822.0	123.2	94.5	–	94.5	28.7	–	28.7	698.8	15.0	–	683.8
Bismarck, ND MSA	9 219.4	94.6	94.6	63.0	31.6	–	–	–	9 124.7	–	23.0	9 101.7
In central city	63.0	63.0	63.0	63.0	–	–	–	–	–	–	–	–
Not in central city	9 156.3	31.6	31.6	–	31.6	–	–	–	9 124.7	–	23.0	9 101.7
Casper, WY MSA	13 830.7	72.3	72.3	53.4	18.9	–	–	–	13 758.5	36.7	7.1	13 714.7
In central city	53.4	53.4	53.4	53.4	–	–	–	–	–	–	–	–
Not in central city	13 777.4	18.9	18.9	–	18.9	–	–	–	13 758.5	36.7	7.1	13 714.7
Cheyenne, WY MSA	6 957.4	193.0	86.3	48.7	37.6	106.7	–	106.7	6 764.4	8.4	8.2	6 747.8
In central city	48.7	48.7	48.7	48.7	–	–	–	–	–	–	–	–
Not in central city	6 908.7	144.3	37.6	–	37.6	106.7	–	106.7	6 764.4	8.4	8.2	6 747.8
Dubuque, IA MSA	1 575.3	77.7	67.6	59.7	7.9	10.1	–	10.1	1 497.6	8.4	12.9	1 476.3
In central city	59.7	59.7	59.7	59.7	–	–	–	–	–	–	–	–
Not in central city	1 515.6	18.0	7.9	–	7.9	10.1	–	10.1	1 497.6	8.4	12.9	1 476.3
Elmira, NY MSA	1 057.2	84.5	74.4	19.0	55.4	10.1	–	10.1	972.7	30.3	4.7	937.7
In central city	19.0	19.0	19.0	19.0	–	–	–	–	–	–	–	–
Not in central city	1 038.2	65.5	55.4	–	55.4	10.1	–	10.1	972.7	30.3	4.7	937.7
Enid, OK MSA	2 741.5	108.7	–	–	–	108.7	108.7	–	2 632.8	8.0	93.0	2 531.9
In central city	187.0	108.7	–	–	–	108.7	108.7	–	78.3	–	–	78.3
Not in central city	2 554.5	–	–	–	–	–	–	–	2 554.5	8.0	93.0	2 453.6
Gadsden, AL MSA	1 385.2	281.4	277.5	92.1	185.4	3.9	–	3.9	1 103.8	18.7	31.6	1 053.5
In central city	92.1	92.1	92.1	92.1	–	–	–	–	–	–	–	–
Not in central city	1 293.2	189.3	185.4	–	185.4	3.9	–	3.9	1 103.8	18.7	31.6	1 053.5
Grand Forks, ND MSA	3 724.1	59.5	37.5	37.4	.1	22.0	–	22.0	3 664.6	3.8	8.9	3 651.9
In central city	37.4	37.4	37.4	37.4	–	–	–	–	–	–	–	–
Not in central city	3 686.7	22.1	.1	–	.1	22.0	–	22.0	3 664.6	3.8	8.9	3 651.9

TIPSII [UPF] GPH21 CENSUS90 71583900 08/27/93 11:03 AM MACHINE: C DATA:CENSUS90*PH21TIPSDA00. 08/26/93 14:50:22 TAPE: NONE FRAME: 693
TSF:CENSUS90*92. 08/26/93 14:51:46 UTF:CENSUS90*93. 08/26/93 14:51:47 META:CENSUS90*PH21TABLES00. 08/26/93 15:23:55

Table 50. Population, Housing Units, and Land Area for Metropolitan Area by Population Size Class of Metropolitan Area: 1990—Con.

[MA's are as defined for the 1990 census. Portions of certain cities may be classified as rural (see "Extended City" in Appendix A). For definitions of terms and meanings of symbols, see text]

Urban and Rural Population Size Class of Metropolitan Area Metropolitan Area	Total	Urban							Rural			
			Inside urbanized area			Outside urbanized area						
			Total	In central place	Urban fringe	Total	Place of 10,000 or more	Place of 2,500 to 9,999	Total	In place of 1,000 to 2,499	In place of less than 1,000	Other rural
LAND AREA IN SQUARE KILOMETERS—Con.												
Inside metropolitan area—Con.												
Less than 1,000,000—Con.												
Less than 100,000—Con.												
Great Falls, MT MSA	6 987.9	52.8	52.8	40.0	12.8	–	–	–	6 935.1	15.4	7.4	6 912.2
In central city	40.0	40.0	40.0	40.0	–	–	–	–	–	–	–	–
Not in central city	6 947.9	12.8	12.8	–	12.8	–	–	–	6 935.1	15.4	7.4	6 912.2
Iowa City, IA MSA	1 591.7	90.9	78.5	57.0	21.5	12.4	–	12.4	1 500.8	1.4	13.2	1 486.2
In central city	57.0	57.0	57.0	57.0	–	–	–	–	–	–	–	–
Not in central city	1 534.7	33.9	21.5	–	21.5	12.4	–	12.4	1 500.8	1.4	13.2	1 486.2
Jackson, TN MSA	1 442.9	115.5	114.7	104.5	10.2	.8	–	.8	1 327.4	–	1.5	1 326.0
In central city	104.5	104.5	104.5	104.5	–	–	–	–	–	–	–	–
Not in central city	1 338.4	11.0	10.2	–	10.2	.8	–	.8	1 327.4	–	1.5	1 326.0
Kankakee, IL MSA	1 754.7	67.2	60.9	26.5	34.4	6.3	–	6.3	1 687.5	7.8	16.7	1 663.0
In central city	26.5	26.5	26.5	26.5	–	–	–	–	–	–	–	–
Not in central city	1 728.2	40.7	34.4	–	34.4	6.3	–	6.3	1 687.5	7.8	16.7	1 663.0
Kokomo, IN MSA	1 433.5	62.2	58.2	37.3	20.9	4.0	–	4.0	1 371.4	2.2	3.0	1 366.2
In central city	37.3	37.3	37.3	37.3	–	–	–	–	–	–	–	–
Not in central city	1 396.2	24.9	20.9	–	20.9	4.0	–	4.0	1 371.4	2.2	3.0	1 366.2
La Crosse, WI MSA	1 172.7	86.4	81.7	47.5	34.1	4.7	–	4.7	1 086.3	10.4	1.2	1 074.7
In central city	47.5	47.5	47.5	47.5	–	–	–	–	–	–	–	–
Not in central city	1 125.1	38.9	34.1	–	34.1	4.7	–	4.7	1 086.3	10.4	1.2	1 074.7
Lawrence, KS MSA	1 183.5	67.3	59.7	59.4	.2	7.7	–	7.7	1 116.2	–	2.3	1 113.9
In central city	59.4	59.4	59.4	59.4	–	–	–	–	–	–	–	–
Not in central city	1 124.1	7.9	.2	–	.2	7.7	–	7.7	1 116.2	–	2.3	1 113.9
Lewiston--Auburn, ME MSA	592.5	216.7	216.7	199.3	17.4	–	–	–	375.8	14.1	–	361.8
In central city	243.2	199.3	199.3	199.3	–	–	–	–	43.9	–	–	43.9
Not in central city	349.4	17.4	17.4	–	17.4	–	–	–	332.0	14.1	–	317.9
Owensboro, KY MSA	1 197.7	58.1	58.1	38.8	19.3	–	–	–	1 139.6	23.2	1.2	1 115.3
In central city	38.8	38.8	38.8	38.8	–	–	–	–	–	–	–	–
Not in central city	1 158.9	19.3	19.3	–	19.3	–	–	–	1 139.6	23.2	1.2	1 115.3
Pine Bluff, AR MSA	2 291.6	126.0	126.0	109.8	16.2	–	–	–	2 165.6	7.0	3.4	2 155.2
In central city	109.8	109.8	109.8	109.8	–	–	–	–	–	–	–	–
Not in central city	2 181.8	16.2	16.2	–	16.2	–	–	–	2 165.6	7.0	3.4	2 155.2
Pittsfield, MA MSA	592.8	119.0	119.0	105.5	13.5	–	–	–	473.8	8.5	–	465.3
In central city	105.5	105.5	105.5	105.5	–	–	–	–	–	–	–	–
Not in central city	487.3	13.5	13.5	–	13.5	–	–	–	473.8	8.5	–	465.3
Rapid City, SD MSA	7 190.8	131.3	120.9	91.5	29.4	10.4	–	10.4	7 059.5	45.4	18.0	6 996.1
In central city	91.5	91.5	91.5	91.5	–	–	–	–	–	–	–	–
Not in central city	7 099.3	39.8	29.4	–	29.4	10.4	–	10.4	7 059.5	45.4	18.0	6 996.1
St. Joseph, MO MSA	1 061.3	113.7	113.7	112.3	1.3	–	–	–	947.6	.2	10.8	936.6
In central city	112.3	112.3	112.3	112.3	–	–	–	–	–	–	–	–
Not in central city	949.0	1.3	1.3	–	1.3	–	–	–	947.6	.2	10.8	936.6
San Angelo, TX MSA	3 942.5	127.2	127.2	124.0	3.2	–	–	–	3 815.3	–	–	3 815.3
In central city	124.0	124.0	124.0	124.0	–	–	–	–	–	–	–	–
Not in central city	3 818.5	3.2	3.2	–	3.2	–	–	–	3 815.3	–	–	3 815.3
Sherman--Denison, TX MSA	2 418.2	170.9	163.7	154.0	9.7	7.1	–	7.1	2 247.3	21.6	30.6	2 195.2
In central city	154.0	154.0	154.0	154.0	–	–	–	–	–	–	–	–
Not in central city	2 264.2	16.9	9.7	–	9.7	7.1	–	7.1	2 247.3	21.6	30.6	2 195.2
Victoria, TX MSA	2 285.9	78.1	78.1	78.0	.1	–	–	–	2 207.8	161.1	–	2 046.7
In central city	78.0	78.0	78.0	78.0	–	–	–	–	–	–	–	–
Not in central city	2 207.9	.1	.1	–	.1	–	–	–	2 207.8	161.1	–	2 046.7
Outside metropolitan area	7 656 561.4	47 055.5	2 975.3	1 288.4	1 686.9	44 080.2	17 247.7	26 832.5	7 609 505.9	22 770.9	44 533.2	7 542 201.8
LAND AREA IN SQUARE MILES												
United States	3 536 278.1	87 376.0	61 014.5	23 746.5	37 268.0	26 361.5	9 228.9	17 132.5	3 448 902.2	13 735.1	19 339.0	3 415 828.1
Inside metropolitan area	580 076.8	69 207.8	59 865.7	23 249.1	36 616.7	9 342.1	2 569.6	6 772.5	510 869.0	4 943.2	2 144.7	503 781.1
In central city	27 674.0	23 131.8	22 745.0	22 745.0	–	386.9	386.9	–	4 542.1	–	–	4 542.1
Not in central city	552 402.9	46 076.0	37 120.8	504.1	36 616.7	8 955.2	2 182.8	6 772.5	506 326.9	4 943.2	2 144.7	499 239.0
1,000,000 or more	187 333.6	38 810.5	34 777.5	10 222.6	24 554.9	4 033.0	1 244.4	2 788.6	148 523.2	1 665.9	714.1	146 143.1
In central city	11 033.4	9 851.0	9 784.9	9 784.9	–	66.1	66.1	–	1 182.4	–	–	1 182.4
Not in central city	176 300.2	28 959.5	24 992.6	437.6	24 554.9	3 966.9	1 178.3	2 788.6	147 340.7	1 665.9	714.1	144 960.7
5,000,000 or more	60 095.0	12 437.7	11 488.3	2 959.3	8 529.0	949.4	327.3	622.1	47 657.3	436.0	94.0	47 127.3
In central city	2 655.9	2 594.4	2 575.8	2 575.8	–	18.5	18.5	–	61.6	–	–	61.6
Not in central city	57 439.0	9 843.3	8 912.5	383.5	8 529.0	930.9	308.8	622.1	47 595.7	436.0	94.0	47 065.7
Chicago--Gary--Lake County, IL--IN--WI CMSA	5 618.9	2 086.8	1 954.0	490.7	1 463.3	132.9	35.1	97.7	3 532.0	55.4	42.2	3 434.4
In central city	463.6	463.6	463.6	463.6	–	–	–	–	–	–	–	–
Not in central city	5 155.3	1 623.3	1 490.4	27.1	1 463.3	132.9	35.1	97.7	3 532.0	55.4	42.2	3 434.4
Los Angeles--Anaheim--Riverside, CA CMSA	33 966.0	3 317.5	3 013.7	1 146.0	1 867.7	303.8	160.9	142.9	30 648.5	45.1	11.8	30 591.6
In central city	908.1	857.3	857.3	857.3	–	–	–	–	50.8	–	–	50.8
Not in central city	33 057.9	2 460.2	2 156.5	288.7	1 867.7	303.8	160.9	142.9	30 597.6	45.1	11.8	30 540.7

TIPSII [UPF] GPH21 CENSUS90 71583900 08/27/93 11:03 AM MACHINE: C DATA:CENSUS90*PH211PSDA00. 08/26/93 14:50:22 TAPE: NONE FRAME: 694
TSF:CENSUS90*92. 08/26/93 14:51:46 UTF:CENSUS90*93. 08/26/93 14:51:47 META:CENSUS90*PH211TABLES00. 08/26/93 15:23:55

Table 50. Population, Housing Units, and Land Area for Metropolitan Area by Population Size Class of Metropolitan Area: 1990—Con.

[MA's are as defined for the 1990 census. Portions of certain cities may be classified as rural (see "Extended City" in Appendix A). For definitions of terms and meanings of symbols, see text]

Urban and Rural Population Size Class of Metropolitan Area Metropolitan Area	Total	Urban							Rural			
			Inside urbanized area			Outside urbanized area						
		Total	Total	In central place	Urban fringe	Total	Place of 10,000 or more	Place of 2,500 to 9,999	Total	In place of 1,000 to 2,499	In place of less than 1,000	Other rural
LAND AREA IN SQUARE MILES—Con.												
Inside metropolitan area—Con.												
1,000,000 or more—Con.												
5,000,000 or more—Con.												
New York--Northern New Jersey--Long Island, NY--NJ--CT CMSA	7 795.9	3 764.3	3 385.8	534.3	2 851.5	378.5	80.4	298.1	4 031.6	214.8	31.4	3 785.4
In central city	530.4	530.4	530.4	530.4	–	–	–	–	–	–	–	–
Not in central city	7 265.5	3 233.9	2 855.3	3.8	2 851.5	378.5	80.4	298.1	4 031.6	214.8	31.4	3 785.4
Philadelphia--Wilmington--Trenton, PA--NJ--DE--MD CMSA	5 345.7	1 647.3	1 590.9	281.8	1 309.1	56.4	24.6	31.8	3 698.4	49.7	8.5	3 640.2
In central city	283.2	283.2	276.9	276.9	–	6.2	6.2	–	–	–	–	–
Not in central city	5 062.5	1 364.1	1 314.0	4.8	1 309.1	50.1	18.3	31.8	3 698.4	49.7	8.5	3 640.2
San Francisco--Oakland--San Jose, CA CMSA	7 368.5	1 621.8	1 543.9	506.6	1 037.3	77.9	26.4	51.5	5 746.7	71.1	–	5 675.6
In central city	470.6	459.9	447.6	447.6	–	12.3	12.3	–	10.7	–	–	10.7
Not in central city	6 897.9	1 161.9	1 096.3	59.0	1 037.3	65.6	14.1	51.5	5 736.0	71.1	–	5 664.9
2,500,000 to 4,999,999	43 399.4	11 280.2	9 973.7	2 687.1	7 286.6	1 306.5	489.3	817.2	32 119.3	403.4	331.6	31 384.3
In central city	2 753.0	2 671.0	2 671.0	2 671.0	–	–	–	–	82.0	–	–	82.0
Not in central city	40 646.4	8 609.2	7 302.7	16.1	7 286.6	1 306.5	489.3	817.2	32 037.2	403.4	331.6	31 302.2
Atlanta, GA MSA	5 121.5	1 310.5	1 135.3	152.2	983.1	175.2	54.7	120.5	3 811.0	35.9	37.9	3 737.2
In central city	152.2	152.2	152.2	152.2	–	–	–	–	–	–	–	–
Not in central city	4 969.3	1 158.4	983.1	–	983.1	175.2	54.7	120.5	3 811.0	35.9	37.9	3 737.2
Boston--Lawrence--Salem, MA--NH CMSA	3 105.3	1 314.4	1 206.1	244.0	962.1	108.3	51.3	57.0	1 790.9	48.5	–	1 742.4
In central city	244.0	244.0	244.0	244.0	–	–	–	–	–	–	–	–
Not in central city	2 861.3	1 070.4	962.1	–	962.1	108.3	51.3	57.0	1 790.9	48.5	–	1 742.4
Cleveland--Akron--Lorain, OH CMSA	2 910.0	1 116.6	1 026.2	199.0	827.2	90.4	10.2	80.2	1 793.5	26.0	33.3	1 734.2
In central city	199.0	199.0	199.0	199.0	–	–	–	–	–	–	–	–
Not in central city	2 711.0	917.6	827.2	–	827.2	90.4	10.2	80.2	1 793.5	26.0	33.3	1 734.2
Dallas--Fort Worth, TX CMSA	6 967.5	1 894.2	1 564.9	815.1	749.8	329.4	181.4	148.0	5 073.3	160.6	126.4	4 786.2
In central city	836.8	798.9	798.9	798.9	–	–	–	–	37.8	–	–	37.8
Not in central city	6 130.8	1 095.3	765.9	16.1	749.8	329.4	181.4	148.0	5 035.5	160.6	126.4	4 748.4
Detroit--Ann Arbor, MI CMSA	5 175.7	1 304.9	1 240.8	217.0	1 023.8	64.1	9.0	55.1	3 870.8	24.5	9.3	3 837.0
In central city	217.0	217.0	217.0	217.0	–	–	–	–	–	–	–	–
Not in central city	4 958.7	1 087.9	1 023.8	–	1 023.8	64.1	9.0	55.1	3 870.8	24.5	9.3	3 837.0
Houston--Galveston--Brazoria, TX CMSA	7 107.4	1 554.6	1 327.9	632.0	695.9	226.7	101.9	124.8	5 552.7	34.0	87.6	5 431.1
In central city	676.3	632.0	632.0	632.0	–	–	–	–	44.2	–	–	44.2
Not in central city	6 431.1	922.6	695.9	–	695.9	226.7	101.9	124.8	5 508.5	34.0	87.6	5 386.9
Miami--Fort Lauderdale, FL CMSA	3 153.6	688.5	679.8	140.8	539.0	8.6	–	8.6	2 465.1	–	6.1	2 459.0
In central city	140.8	140.8	140.8	140.8	–	–	–	–	–	–	–	–
Not in central city	3 012.7	547.6	539.0	–	539.0	8.6	–	8.6	2 465.1	–	6.1	2 459.0
Seattle--Tacoma, WA CMSA	5 891.8	876.8	820.7	181.5	639.2	56.1	11.5	44.5	5 015.1	32.6	23.3	4 959.2
In central city	181.5	181.5	181.5	181.5	–	–	–	–	–	–	–	–
Not in central city	5 710.3	695.3	639.2	–	639.2	56.1	11.5	44.5	5 015.1	32.6	23.3	4 959.2
Washington, DC--MD--VA MSA	3 966.7	1 219.7	972.1	105.5	866.6	247.7	69.3	178.4	2 747.0	41.4	7.6	2 698.0
In central city	105.5	105.5	105.5	105.5	–	–	–	–	–	–	–	–
Not in central city	3 861.2	1 114.2	866.6	–	866.6	247.7	69.3	178.4	2 747.0	41.4	7.6	2 698.0
1,000,000 to 2,499,999	83 839.2	15 092.6	13 315.5	4 576.2	8 739.4	1 777.1	427.8	1 349.3	68 746.6	826.5	288.5	67 631.6
In central city	5 624.5	4 585.7	4 538.2	4 538.2	–	47.5	47.5	–	1 038.8	–	–	1 038.8
Not in central city	78 214.7	10 506.9	8 777.4	38.0	8 739.4	1 729.5	380.3	1 349.3	67 707.8	826.5	288.5	66 592.8
Baltimore, MD MSA	2 609.3	728.6	648.0	87.1	560.9	80.6	10.8	69.8	1 880.6	40.9	2.6	1 837.1
In central city	87.1	87.1	87.1	87.1	–	–	–	–	–	–	–	–
Not in central city	2 522.1	641.5	560.9	–	560.9	80.6	10.8	69.8	1 880.6	40.9	2.6	1 837.1
Buffalo--Niagara Falls, NY CMSA	1 567.6	330.9	285.5	54.7	230.8	45.4	8.5	36.8	1 236.8	40.6	1.6	1 194.5
In central city	54.7	54.7	54.7	54.7	–	–	–	–	–	–	–	–
Not in central city	1 513.0	276.2	230.8	–	230.8	45.4	8.5	36.8	1 236.8	40.6	1.6	1 194.5
Charlotte--Gastonia--Rock Hill, NC--SC MSA	3 378.6	525.7	440.6	243.5	197.2	85.1	30.2	54.9	2 852.8	24.4	11.1	2 817.3
In central city	243.5	243.5	243.5	243.5	–	–	–	–	–	–	–	–
Not in central city	3 135.1	282.3	197.2	–	197.2	85.1	30.2	54.9	2 852.8	24.4	11.1	2 817.3
Cincinnati--Hamilton, OH--KY--IN CMSA	2 592.3	672.5	630.8	117.4	513.4	41.7	13.7	28.0	1 919.8	37.2	12.7	1 869.9
In central city	117.4	117.4	117.4	117.4	–	–	–	–	–	–	–	–
Not in central city	2 474.9	555.1	513.4	–	513.4	41.7	13.7	28.0	1 919.8	37.2	12.7	1 869.9
Columbus, OH MSA	3 578.8	444.2	373.7	209.0	164.7	70.5	30.2	40.3	3 134.7	36.3	14.2	3 084.3
In central city	224.6	224.6	209.0	209.0	–	15.7	15.7	–	–	–	–	–
Not in central city	3 354.2	219.6	164.7	–	164.7	54.8	14.5	40.3	3 134.7	36.3	14.2	3 084.3
Denver--Boulder, CO CMSA	4 503.3	583.6	504.2	146.7	357.5	79.3	29.2	50.2	3 919.7	9.6	11.3	3 898.9
In central city	189.0	146.7	146.7	146.7	–	–	–	–	42.3	–	–	42.3
Not in central city	4 314.3	436.9	357.5	–	357.5	79.3	29.2	50.2	3 877.5	9.6	11.3	3 856.6
Hartford--New Britain--Middletown, CT CMSA	1 430.4	415.7	388.6	98.1	290.6	27.1	–	27.1	1 014.6	47.9	–	966.7
In central city	98.1	98.1	98.1	98.1	–	–	–	–	–	–	–	–
Not in central city	1 332.3	317.7	290.6	–	290.6	27.1	–	27.1	1 014.6	47.9	–	966.7

TIPSII [UPF] GPH21 CENSUS90 71583900 08/27/93 11:03 AM MACHINE: C DATA:CENSUS90*PH211PSDA00. 08/26/93 14:50:22 TAPE: NONE FRAME: 695
TSF:CENSUS90*92. 08/26/93 14:51:46 UTF:CENSUS90*93. 08/26/93 14:51:47 META:CENSUS90*PH211TABLES00. 08/26/93 15:23:55

Table 50. Population, Housing Units, and Land Area for Metropolitan Area by Population Size Class of Metropolitan Area: 1990—Con.

[MA's are as defined for the 1990 census. Portions of certain cities may be classified as rural (see "Extended City" in Appendix A). For definitions of terms and meanings of symbols, see text]

Urban and Rural Population Size Class of Metropolitan Area Metropolitan Area	Total	Urban							Rural			
			Inside urbanized area			Outside urbanized area						
		Total	Total	In central place	Urban fringe	Total	Place of 10,000 or more	Place of 2,500 to 9,999	Total	In place of 1,000 to 2,499	In place of less than 1,000	Other rural
LAND AREA IN SQUARE MILES—Con.												
Inside metropolitan area—Con.												
1,000,000 or more—Con.												
1,000,000 to 2,499,999—Con.												
Indianapolis, IN MSA	3 071.2	523.7	468.9	361.7	107.2	54.8	42.1	12.7	2 547.5	7.8	11.3	2 528.4
In central city	361.7	361.7	361.7	361.7	–	–	–	–	–	–	–	–
Not in central city	2 709.5	162.0	107.2	–	107.2	54.8	42.1	12.7	2 547.5	7.8	11.3	2 528.4
Kansas City, MO--KS MSA	4 987.9	876.6	761.8	379.5	382.3	114.9	32.4	82.5	4 111.2	37.0	40.4	4 033.8
In central city	484.3	402.2	379.5	379.5	–	22.7	22.7	–	82.1	–	–	82.1
Not in central city	4 503.6	474.4	382.3	–	382.3	92.1	9.7	82.5	4 029.1	37.0	40.4	3 951.7
Milwaukee--Racine, WI CMSA	1 793.1	601.3	550.8	128.8	422.0	50.5	15.8	34.7	1 191.8	26.2	9.8	1 155.7
In central city	128.8	128.8	128.8	128.8	–	–	–	–	–	–	–	–
Not in central city	1 664.3	472.5	422.0	–	422.0	50.5	15.8	34.7	1 191.8	26.2	9.8	1 155.7
Minneapolis--St. Paul, MN--WI MSA	5 051.4	1 231.2	1 063.0	143.3	919.7	168.2	30.9	137.3	3 820.2	93.2	63.6	3 663.4
In central city	143.3	143.3	143.3	143.3	–	–	–	–	–	–	–	–
Not in central city	4 908.1	1 088.0	919.7	–	919.7	168.2	30.9	137.3	3 820.2	93.2	63.6	3 663.4
New Orleans, LA MSA	2 308.8	409.0	275.9	96.8	179.1	133.2	21.2	112.0	1 899.7	28.5	7.9	1 863.3
In central city	190.0	96.8	96.8	96.8	–	–	–	–	93.2	–	–	93.2
Not in central city	2 118.8	312.2	179.1	–	179.1	133.2	21.2	112.0	1 806.5	28.5	7.9	1 770.1
Norfolk--Virginia Beach--Newport News, VA MSA	1 685.4	663.7	663.7	442.5	221.2	–	–	–	1 021.7	7.0	–	1 014.7
In central city	855.5	442.5	442.5	442.5	–	–	–	–	412.9	–	–	412.9
Not in central city	829.9	221.2	221.2	–	221.2	–	–	–	608.8	7.0	–	601.8
Orlando, FL MSA	2 537.9	445.9	418.6	79.7	338.9	27.3	7.5	19.7	2 092.0	7.2	19.0	2 065.7
In central city	67.3	67.3	67.3	67.3	–	–	–	–	–	–	–	–
Not in central city	2 470.6	378.6	351.3	12.4	338.9	27.3	7.5	19.7	2 092.0	7.2	19.0	2 065.7
Phoenix, AZ MSA	9 204.0	807.0	724.0	472.1	251.9	83.0	15.2	67.7	8 397.1	23.0	–	8 374.0
In central city	752.4	472.1	472.1	472.1	–	–	–	–	280.3	–	–	280.3
Not in central city	8 451.7	334.9	251.9	–	251.9	83.0	15.2	67.7	8 116.8	23.0	–	8 093.8
Pittsburgh--Beaver Valley, PA CMSA	3 835.3	886.9	821.5	63.5	758.0	65.4	2.0	63.3	2 948.4	38.2	30.1	2 880.2
In central city	60.6	60.6	60.6	60.6	–	–	–	–	–	–	–	–
Not in central city	3 774.7	826.2	760.9	2.9	758.0	65.4	2.0	63.3	2 948.4	38.2	30.1	2 880.2
Portland--Vancouver, OR--WA CMSA	4 370.9	438.9	388.0	138.8	249.2	50.9	12.7	38.2	3 932.0	18.3	2.7	3 911.0
In central city	138.8	138.8	138.8	138.8	–	–	–	–	–	–	–	–
Not in central city	4 232.1	300.1	249.2	–	249.2	50.9	12.7	38.2	3 932.0	18.3	2.7	3 911.0
Providence--Pawtucket--Fall River, RI--MA CMSA	1 080.7	346.0	331.0	77.2	253.9	15.0	–	15.0	734.7	.8	–	733.9
In central city	93.4	77.2	77.2	77.2	–	–	–	–	16.3	–	–	16.3
Not in central city	987.3	268.8	253.9	–	253.9	15.0	–	15.0	718.4	.8	–	717.6
Rochester, NY MSA	2 931.5	259.2	220.0	35.8	184.3	39.2	8.8	30.4	2 672.3	26.0	3.9	2 642.5
In central city	35.8	35.8	35.8	35.8	–	–	–	–	–	–	–	–
Not in central city	2 895.7	223.4	184.3	–	184.3	39.2	8.8	30.4	2 672.3	26.0	3.9	2 642.5
Sacramento, CA MSA	5 094.0	466.7	344.5	134.6	209.9	122.2	39.6	82.7	4 627.3	33.7	.4	4 593.2
In central city	143.8	143.8	134.6	134.6	–	9.2	9.2	–	–	–	–	–
Not in central city	4 950.3	322.9	209.9	–	209.9	113.1	30.4	82.7	4 627.3	33.7	.4	4 593.2
St. Louis, MO--IL MSA	5 330.8	877.1	788.6	134.1	654.6	88.4	8.0	80.5	4 453.7	44.0	31.3	4 378.5
In central city	134.1	134.1	134.1	134.1	–	–	–	–	–	–	–	–
Not in central city	5 196.8	743.0	654.6	–	654.6	88.4	8.0	80.5	4 453.7	44.0	31.3	4 378.5
Salt Lake City--Ogden, UT MSA	1 617.5	421.3	407.0	65.1	341.8	14.4	–	14.4	1 196.2	–	4.7	1 191.5
In central city	135.1	65.1	65.1	65.1	–	–	–	–	70.0	–	–	70.0
Not in central city	1 482.4	356.2	341.8	–	341.8	14.4	–	14.4	1 126.2	–	4.7	1 121.5
San Antonio, TX MSA	2 519.6	639.6	438.0	333.0	105.0	201.5	37.3	164.2	1 880.1	70.6	8.8	1 800.6
In central city	333.0	333.0	333.0	333.0	–	–	–	–	–	–	–	–
Not in central city	2 186.6	306.5	105.0	–	105.0	201.5	37.3	164.2	1 880.1	70.6	8.8	1 800.6
San Diego, CA MSA	4 204.5	742.1	690.2	317.9	372.3	52.0	10.4	41.5	3 462.3	104.5	–	3 357.8
In central city	359.6	317.9	317.9	317.9	–	–	–	–	41.8	–	–	41.8
Not in central city	3 844.8	424.3	372.3	–	372.3	52.0	10.4	41.5	3 420.6	104.5	–	3 316.1
Tampa--St. Petersburg--Clearwater, FL MSA	2 554.5	755.1	688.5	215.4	473.1	66.6	21.2	45.4	1 799.4	23.7	1.2	1 774.5
In central city	192.7	192.7	192.7	192.7	–	–	–	–	–	–	–	–
Not in central city	2 361.7	562.4	495.8	22.7	473.1	66.6	21.2	45.4	1 799.4	23.7	1.2	1 774.5
Less than 1,000,000	392 743.2	30 397.4	25 088.2	13 026.5	12 061.7	5 309.1	1 325.2	3 983.9	362 345.8	3 277.3	1 430.5	357 638.0
In central city	16 640.5	13 280.8	12 960.1	12 960.1	–	320.8	320.8	–	3 359.7	–	–	3 359.7
Not in central city	376 102.7	17 116.5	12 128.2	66.5	12 061.7	4 988.3	1 004.4	3 983.9	358 986.2	3 277.3	1 430.5	354 278.3
500,000 to 999,999	101 818.9	10 814.6	8 871.7	4 296.7	4 575.0	1 942.8	609.7	1 333.2	91 004.3	1 129.8	440.7	89 433.8
In central city	5 463.7	4 384.0	4 290.0	4 290.0	–	93.9	93.9	–	1 079.7	–	–	1 079.7
Not in central city	96 355.2	6 430.6	4 581.7	6.6	4 575.0	1 848.9	515.8	1 333.2	89 924.6	1 129.8	440.7	88 354.2
Albany--Schenectady--Troy, NY MSA	3 248.5	256.6	216.6	42.7	174.0	40.0	25.9	14.1	2 991.9	38.7	9.4	2 943.8
In central city	42.7	42.7	42.7	42.7	–	–	–	–	–	–	–	–
Not in central city	3 205.8	213.9	174.0	–	174.0	40.0	25.9	14.1	2 991.9	38.7	9.4	2 943.8
Allentown--Bethlehem--Easton, PA--NJ MSA	1 461.0	193.2	142.1	41.2	100.9	51.1	–	51.1	1 267.8	22.2	6.4	1 239.2
In central city	41.2	41.2	41.2	41.2	–	–	–	–	–	–	–	–
Not in central city	1 419.8	152.0	100.9	–	100.9	51.1	–	51.1	1 267.8	22.2	6.4	1 239.2
Austin, TX MSA	2 791.7	351.0	273.2	217.8	55.4	77.9	58.2	19.6	2 440.7	46.9	16.2	2 377.6

TIPSII [UPF] GPH21 CENSUS90 71583900 08/27/93 11:03 AM MACHINE: C DATA:CENSUS90*PH211IPSDA00. 08/26/93 14:50:22 TAPE: NONE FRAME: 696
TSF:CENSUS90*92. 08/26/93 14:51:46 UTF:CENSUS90*93. 08/26/93 14:51:47 META:CENSUS90*PH211TABLES00. 08/26/93 15:23:55

Table 50. Population, Housing Units, and Land Area for Metropolitan Area by Population Size Class of Metropolitan Area: 1990—Con.

[MA's are as defined for the 1990 census. Portions of certain cities may be classified as rural (see "Extended City" in Appendix A). For definitions of terms and meanings of symbols, see text]

Urban and Rural Population Size Class of Metropolitan Area Metropolitan Area	Total	Urban							Rural			
			Inside urbanized area			Outside urbanized area						
		Total	Total	In central place	Urban fringe	Total	Place of 10,000 or more	Place of 2,500 to 9,999	Total	In place of 1,000 to 2,499	In place of less than 1,000	Other rural
LAND AREA IN SQUARE MILES—Con.												
Inside metropolitan area—Con.												
Less than 1,000,000—Con.												
500,000 to 999,999—Con.												
In central city	217.8	217.8	217.8	217.8	–	–	–	–	–	–	–	–
Not in central city	2 573.9	133.3	55.4	–	55.4	77.9	58.2	19.6	2 440.7	46.9	16.2	2 377.6
Bakersfield, CA MSA	8 141.6	257.3	98.3	62.0	36.3	159.0	37.1	121.9	7 884.3	48.0	–	7 836.3
In central city	91.8	62.0	62.0	62.0	–	–	–	–	29.9	–	–	29.9
Not in central city	8 049.8	195.3	36.3	–	36.3	159.0	37.1	121.9	7 854.4	48.0	–	7 806.4
Baton Rouge, LA MSA	1 586.5	201.3	185.5	73.9	111.5	15.8	–	15.8	1 385.2	6.8	19.8	1 358.6
In central city	73.9	73.9	73.9	73.9	–	–	–	–	–	–	–	–
Not in central city	1 512.6	127.4	111.5	–	111.5	15.8	–	15.8	1 385.2	6.8	19.8	1 358.6
Birmingham, AL MSA	3 981.7	512.3	398.8	131.1	267.7	113.5	22.9	90.6	3 469.4	112.8	47.9	3 308.7
In central city	187.2	131.1	131.1	131.1	–	–	–	–	56.1	–	–	56.1
Not in central city	3 794.5	381.2	267.7	–	267.7	113.5	22.9	90.6	3 413.3	112.8	47.9	3 252.5
Charleston, SC MSA	2 591.8	255.1	250.9	43.2	207.7	4.2	–	4.2	2 336.7	36.6	39.6	2 260.5
In central city	43.2	43.2	43.2	43.2	–	–	–	–	–	–	–	–
Not in central city	2 548.5	211.9	207.7	–	207.7	4.2	–	4.2	2 336.7	36.6	39.6	2 260.5
Dayton--Springfield, OH MSA	1 683.7	359.1	309.6	74.5	235.1	49.5	25.0	24.5	1 324.6	6.2	5.6	1 312.8
In central city	74.5	74.5	74.5	74.5	–	–	–	–	–	–	–	–
Not in central city	1 609.1	284.6	235.1	–	235.1	49.5	25.0	24.5	1 324.6	6.2	5.6	1 312.8
El Paso, TX MSA	1 013.1	241.2	210.9	162.7	48.2	30.2	–	30.2	771.9	6.8	2.4	762.7
In central city	245.4	162.7	162.7	162.7	–	–	–	–	82.6	–	–	82.6
Not in central city	767.7	78.4	48.2	–	48.2	30.2	–	30.2	689.3	6.8	2.4	680.1
Fresno, CA MSA	5 963.2	163.0	132.7	99.1	33.6	30.3	12.3	18.1	5 800.2	88.3	–	5 711.9
In central city	99.1	99.1	99.1	99.1	–	–	–	–	–	–	–	–
Not in central city	5 864.1	63.9	33.6	–	33.6	30.3	12.3	18.1	5 800.2	88.3	–	5 711.9
Grand Rapids, MI MSA	1 422.0	296.4	249.7	52.7	196.9	46.7	5.8	40.9	1 125.6	–	3.3	1 122.2
In central city	52.7	52.7	52.7	52.7	–	–	–	–	–	–	–	–
Not in central city	1 369.2	243.6	196.9	–	196.9	46.7	5.8	40.9	1 125.6	–	3.3	1 122.2
Greensboro--Winston-Salem--High Point, NC MSA	3 452.2	360.7	298.6	193.9	104.7	62.1	31.1	31.0	3 091.5	48.8	5.8	3 036.8
In central city	193.9	193.9	193.9	193.9	–	–	–	–	–	–	–	–
Not in central city	3 258.3	166.8	104.7	–	104.7	62.1	31.1	31.0	3 091.5	48.8	5.8	3 036.8
Greenville--Spartanburg, SC MSA	2 100.0	272.2	230.1	43.2	186.9	42.1	17.0	25.1	1 827.8	33.1	5.6	1 789.1
In central city	43.2	43.2	43.2	43.2	–	–	–	–	–	–	–	–
Not in central city	2 056.8	229.0	186.9	–	186.9	42.1	17.0	25.1	1 827.8	33.1	5.6	1 789.1
Harrisburg--Lebanon--Carlisle, PA MSA	1 990.9	164.2	136.7	8.1	128.5	27.5	9.6	17.9	1 826.7	35.0	8.3	1 783.4
In central city	17.7	17.7	8.1	8.1	–	9.6	9.6	–	–	–	–	–
Not in central city	1 973.2	146.5	128.5	–	128.5	17.9	–	17.9	1 826.7	35.0	8.3	1 783.4
Honolulu, HI MSA	600.2	197.8	173.7	89.5	84.3	24.1	–	24.1	402.3	6.7	8.2	387.4
In central city	82.8	82.8	82.8	82.8	–	–	–	–	–	–	–	–
Not in central city	517.3	115.0	90.9	6.6	84.3	24.1	–	24.1	402.3	6.7	8.2	387.4
Jacksonville, FL MSA	2 635.7	616.0	507.7	445.9	61.8	108.3	7.0	101.3	2 019.7	10.7	3.2	2 005.7
In central city	758.7	445.9	445.9	445.9	–	–	–	–	312.8	–	–	312.8
Not in central city	1 877.0	170.1	61.8	–	61.8	108.3	7.0	101.3	1 706.9	10.7	3.2	1 692.9
Knoxville, TN MSA	2 774.7	293.2	218.4	77.2	141.2	74.8	18.0	56.8	2 481.5	37.0	18.5	2 426.0
In central city	121.4	95.3	77.2	77.2	–	18.0	18.0	–	26.1	–	–	26.1
Not in central city	2 653.3	198.0	141.2	–	141.2	56.8	–	56.8	2 455.3	37.0	18.5	2 399.9
Las Vegas, NV MSA	7 910.7	345.6	231.1	62.0	169.1	114.6	9.0	105.5	7 565.1	16.1	–	7 549.0
In central city	83.3	62.0	62.0	62.0	–	–	–	–	21.3	–	–	21.3
Not in central city	7 827.4	283.6	169.1	–	169.1	114.6	9.0	105.5	7 543.8	16.1	–	7 527.7
Little Rock--North Little Rock, AR MSA	2 908.6	288.8	199.2	162.2	37.0	89.6	39.7	49.8	2 619.8	25.3	17.1	2 577.4
In central city	162.2	162.2	162.2	162.2	–	–	–	–	–	–	–	–
Not in central city	2 746.4	126.5	37.0	–	37.0	89.6	39.7	49.8	2 619.8	25.3	17.1	2 577.4
Louisville, KY--IN MSA	2 266.1	304.9	282.6	75.5	207.1	22.4	–	22.4	1 961.1	20.8	6.3	1 934.0
In central city	75.5	75.5	75.5	75.5	–	–	–	–	–	–	–	–
Not in central city	2 190.6	229.5	207.1	–	207.1	22.4	–	22.4	1 961.1	20.8	6.3	1 934.0
Memphis, TN--AR--MS MSA	2 303.0	386.5	341.0	231.9	109.1	45.5	23.0	22.5	1 916.5	22.9	22.2	1 871.5
In central city	270.4	231.9	231.9	231.9	–	–	–	–	38.5	–	–	38.5
Not in central city	2 032.6	154.6	109.1	–	109.1	45.5	23.0	22.5	1 878.0	22.9	22.2	1 833.0
Nashville, TN MSA	4 073.1	658.2	483.5	376.4	107.1	174.7	105.0	69.6	3 414.9	51.7	11.4	3 351.8
In central city	503.7	406.8	376.4	376.4	–	30.4	30.4	–	96.9	–	–	96.9
Not in central city	3 569.4	251.4	107.1	–	107.1	144.3	74.7	69.6	3 318.0	51.7	11.4	3 254.9
New Haven--Meriden, CT MSA	430.1	192.7	188.1	42.6	145.5	4.6	–	4.6	237.3	2.1	–	235.3
In central city	42.6	42.6	42.6	42.6	–	–	–	–	–	–	–	–
Not in central city	387.5	150.1	145.5	–	145.5	4.6	–	4.6	237.3	2.1	–	235.3
Oklahoma City, OK MSA	4 247.4	781.3	646.8	452.9	193.9	134.4	55.7	78.8	3 466.2	163.8	92.9	3 209.5
In central city	827.0	475.0	452.9	452.9	–	22.0	22.0	–	352.0	–	–	352.0
Not in central city	3 420.5	306.3	193.9	–	193.9	112.4	33.6	78.8	3 114.2	163.8	92.9	2 857.5
Omaha, NE--IA MSA	1 916.5	200.3	193.0	137.5	55.5	7.3	–	7.3	1 716.3	6.7	7.3	1 702.2
In central city	137.5	137.5	137.5	137.5	–	–	–	–	–	–	–	–
Not in central city	1 779.1	62.8	55.5	–	55.5	7.3	–	7.3	1 716.3	6.7	7.3	1 702.2

TIPSII [UPF] GPH21 CENSUS90 71583900 08/27/93 11:03 AM MACHINE: C DATA:CENSUS90*PH211PSDA00. 08/26/93 14:50:22 TAPE: NONE FRAME: 697
TSF:CENSUS90*92. 08/26/93 14:51:46 UTF:CENSUS90*93. 08/26/93 14:51:47 META:CENSUS90*PH211TABLES00. 08/26/93 15:23:55

Table 50. Population, Housing Units, and Land Area for Metropolitan Area by Population Size Class of Metropolitan Area: 1990—Con.

[MA's are as defined for the 1990 census. Portions of certain cities may be classified as rural (see "Extended City" in Appendix A). For definitions of terms and meanings of symbols, see text]

Urban and Rural Population Size Class of Metropolitan Area Metropolitan Area	Total	Urban							Rural			
			Inside urbanized area			Outside urbanized area						
		Total	Total	In central place	Urban fringe	Total	Place of 10,000 or more	Place of 2,500 to 9,999	Total	In place of 1,000 to 2,499	In place of less than 1,000	Other rural
LAND AREA IN SQUARE MILES—Con.												
Inside metropolitan area—Con.												
Less than 1,000,000—Con.												
500,000 to 999,999—Con.												
Raleigh--Durham, NC MSA	2 015.9	301.4	282.0	173.9	108.1	19.4	–	19.4	1 714.5	11.1	6.6	1 696.9
In central city	173.9	173.9	173.9	173.9	–	–	–	–	–	–	–	–
Not in central city	1 842.0	127.5	108.1	–	108.1	19.4	–	19.4	1 714.5	11.1	6.6	1 696.9
Richmond--Petersburg, VA MSA	2 944.7	373.7	369.5	83.0	286.5	4.1	–	4.1	2 571.1	–	.9	2 570.1
In central city	83.0	83.0	83.0	83.0	–	–	–	–	–	–	–	–
Not in central city	2 861.7	290.7	286.5	–	286.5	4.1	–	4.1	2 571.1	–	.9	2 570.1
Scranton--Wilkes-Barre, PA MSA	2 839.9	227.0	201.3	32.1	169.2	25.7	13.5	12.2	2 612.9	52.2	22.7	2 538.1
In central city	38.0	38.0	32.1	32.1	–	6.0	6.0	–	–	–	–	–
Not in central city	2 801.8	188.9	169.2	–	169.2	19.7	7.5	12.2	2 612.9	52.2	22.7	2 538.1
Springfield, MA MSA	594.2	266.6	253.6	134.4	119.2	12.9	–	12.9	327.7	15.5	–	312.2
In central city	134.4	134.4	134.4	134.4	–	–	–	–	–	–	–	–
Not in central city	459.8	132.1	119.2	–	119.2	12.9	–	12.9	327.7	15.5	–	312.2
Syracuse, NY MSA	2 389.5	176.4	133.6	25.1	108.5	42.8	24.6	18.2	2 213.1	16.7	12.5	2 183.9
In central city	25.1	25.1	25.1	25.1	–	–	–	–	–	–	–	–
Not in central city	2 364.4	151.3	108.5	–	108.5	42.8	24.6	18.2	2 213.1	16.7	12.5	2 183.9
Toledo, OH MSA	1 364.6	205.9	177.4	80.6	96.8	28.4	8.5	19.9	1 158.7	3.6	14.4	1 140.7
In central city	88.5	88.5	80.6	80.6	–	7.9	7.9	–	–	–	–	–
Not in central city	1 276.1	117.4	96.8	–	96.8	20.5	.6	19.9	1 158.7	3.6	14.4	1 140.7
Tucson, AZ MSA	9 187.0	411.5	246.5	123.0	123.6	164.9	22.2	142.7	8 775.5	101.3	7.4	8 666.8
In central city	156.3	123.0	123.0	123.0	–	–	–	–	33.3	–	–	33.3
Not in central city	9 030.7	288.5	123.6	–	123.6	164.9	22.2	142.7	8 742.2	101.3	7.4	8 633.5
Tulsa, OK MSA	5 014.9	387.1	304.4	183.5	120.8	82.7	34.0	48.8	4 627.8	34.9	18.7	4 574.3
In central city	183.5	183.5	183.5	183.5	–	–	–	–	–	–	–	–
Not in central city	4 831.4	203.6	120.8	–	120.8	82.7	34.0	48.8	4 627.8	34.9	18.7	4 574.3
West Palm Beach--Boca Raton--Delray Beach, FL MSA	1 974.2	316.2	304.4	61.2	243.3	11.8	4.5	7.3	1 658.0	.5	–	1 657.6
In central city	91.3	61.2	61.2	61.2	–	–	–	–	30.2	–	–	30.2
Not in central city	1 882.9	255.0	243.3	–	243.3	11.8	4.5	7.3	1 627.9	.5	–	1 627.4
250,000 to 499,999	105 454.1	9 080.9	7 647.2	3 547.3	4 099.9	1 433.7	380.1	1 053.6	96 373.2	707.1	311.7	95 354.4
In central city	4 026.2	3 561.3	3 490.4	3 490.4	–	70.9	70.9	–	464.9	–	–	464.9
Not in central city	101 427.9	5 519.6	4 156.8	56.9	4 099.9	1 362.8	309.2	1 053.6	95 908.3	707.1	311.7	94 889.5
Albuquerque, NM MSA	1 166.2	195.7	195.7	132.2	63.5	–	–	–	970.4	1.4	.8	968.2
In central city	132.2	132.2	132.2	132.2	–	–	–	–	–	–	–	–
Not in central city	1 034.0	63.5	63.5	–	63.5	–	–	–	970.4	1.4	.8	968.2
Appleton--Oshkosh--Neenah, WI MSA	1 398.9	93.5	78.9	42.5	36.4	14.6	–	14.6	1 305.4	6.1	13.8	1 285.5
In central city	42.5	42.5	42.5	42.5	–	–	–	–	–	–	–	–
Not in central city	1 356.4	51.0	36.4	–	36.4	14.6	–	14.6	1 305.4	6.1	13.8	1 285.5
Atlantic City, NJ MSA	816.4	174.5	96.6	11.3	85.2	77.9	41.3	36.7	641.9	82.3	16.2	543.4
In central city	11.3	11.3	11.3	11.3	–	–	–	–	–	–	–	–
Not in central city	805.0	163.2	85.2	–	85.2	77.9	41.3	36.7	641.9	82.3	16.2	543.4
Augusta, GA--SC MSA	1 947.0	195.9	188.3	19.7	168.7	7.6	–	7.6	1 751.0	19.8	6.2	1 725.0
In central city	19.7	19.7	19.7	19.7	–	–	–	–	–	–	–	–
Not in central city	1 927.3	176.3	168.7	–	168.7	7.6	–	7.6	1 751.0	19.8	6.2	1 725.0
Beaumont--Port Arthur, TX MSA	2 154.4	219.0	169.5	125.7	43.8	49.5	32.0	17.5	1 935.4	29.8	6.9	1 898.7
In central city	157.3	125.7	125.7	125.7	–	–	–	–	31.5	–	–	31.5
Not in central city	1 997.1	93.3	43.8	–	43.8	49.5	32.0	17.5	1 903.8	29.8	6.9	1 867.1
Binghamton, NY MSA	1 225.6	70.1	65.4	10.4	55.0	4.8	–	4.8	1 155.5	3.7	2.9	1 148.8
In central city	10.4	10.4	10.4	10.4	–	–	–	–	–	–	–	–
Not in central city	1 215.2	59.7	55.0	–	55.0	4.8	–	4.8	1 155.5	3.7	2.9	1 148.8
Brownsville--Harlingen, TX MSA	905.6	87.8	84.5	54.8	29.7	3.4	–	3.4	817.7	10.2	8.5	799.0
In central city	54.8	54.8	54.8	54.8	–	–	–	–	–	–	–	–
Not in central city	850.7	33.0	29.7	–	29.7	3.4	–	3.4	817.7	10.2	8.5	799.0
Canton, OH MSA	970.9	132.8	118.3	33.4	84.9	14.5	8.2	6.2	838.1	5.5	2.7	829.9
In central city	41.6	41.6	33.4	33.4	–	8.2	8.2	–	–	–	–	–
Not in central city	929.2	91.1	84.9	–	84.9	6.2	–	6.2	838.1	5.5	2.7	829.9
Charleston, WV MSA	1 249.4	105.8	89.5	29.5	60.0	16.3	–	16.3	1 143.7	16.5	2.4	1 124.7
In central city	29.5	29.5	29.5	29.5	–	–	–	–	–	–	–	–
Not in central city	1 220.0	76.3	60.0	–	60.0	16.3	–	16.3	1 143.7	16.5	2.4	1 124.7
Chattanooga, TN--GA MSA	2 090.6	294.0	256.8	118.4	138.4	37.2	–	37.2	1 796.6	25.7	14.7	1 756.3
In central city	118.4	118.4	118.4	118.4	–	–	–	–	–	–	–	–
Not in central city	1 972.2	175.6	138.4	–	138.4	37.2	–	37.2	1 796.6	25.7	14.7	1 756.3
Colorado Springs, CO MSA	2 126.7	320.3	176.6	127.9	48.7	143.7	–	143.7	1 806.4	22.2	1.7	1 782.6
In central city	183.2	127.9	127.9	127.9	–	–	–	–	55.3	–	–	55.3
Not in central city	1 943.5	192.4	48.7	–	48.7	143.7	–	143.7	1 751.1	22.2	1.7	1 727.3
Columbia, SC MSA	1 457.4	218.1	198.9	50.5	148.4	19.3	–	19.3	1 239.2	4.0	13.5	1 221.7
In central city	117.1	50.5	50.5	50.5	–	–	–	–	66.7	–	–	66.7
Not in central city	1 340.2	167.6	148.4	–	148.4	19.3	–	19.3	1 172.6	4.0	13.5	1 155.1
Corpus Christi, TX MSA	1 527.7	190.7	155.3	134.7	20.6	35.4	9.2	26.2	1 336.9	9.4	8.2	1 319.3
In central city	134.7	134.7	134.7	134.7	–	–	–	–	–	–	–	–
Not in central city	1 392.9	56.0	20.6	–	20.6	35.4	9.2	26.2	1 336.9	9.4	8.2	1 319.3

TIPSII [UPF] GPH21 CENSUS90 71583900 08/27/93 11:03 AM MACHINE: C DATA:CENSUS90*PH211PSDA00. 08/26/93 14:50:22 TAPE: NONE FRAME: 698
TSF:CENSUS90*92. 08/26/93 14:51:46 UTF:CENSUS90*93. 08/26/93 14:51:47 META:CENSUS90*PH211TABLES00. 08/26/93 15:23:55

Table 50. Population, Housing Units, and Land Area for Metropolitan Area by Population Size Class of Metropolitan Area: 1990—Con.

[MA's are as defined for the 1990 census. Portions of certain cities may be classified as rural (see "Extended City" in Appendix A). For definitions of terms and meanings of symbols, see text]

Urban and Rural Population Size Class of Metropolitan Area Metropolitan Area	Total	Urban							Rural			
			Inside urbanized area			Outside urbanized area						
			Total	In central place	Urban fringe	Total	Place of 10,000 or more	Place of 2,500 to 9,999		In place of 1,000 to 2,499	In place of less than 1,000	Other rural
LAND AREA IN SQUARE MILES—Con.												
Inside metropolitan area—Con.												
Less than 1,000,000—Con.												
250,000 to 499,999—Con.												
Davenport--Rock Island--Moline, IA--IL MSA	1 708.0	160.7	146.0	73.8	72.2	14.7	5.8	8.9	1 547.2	11.1	12.8	1 523.3
In central city	91.5	73.8	73.8	73.8	–	–	–	–	17.8	–	–	17.8
Not in central city	1 616.4	86.9	72.2	–	72.2	14.7	5.8	8.9	1 529.5	11.1	12.8	1 505.6
Daytona Beach, FL MSA	1 105.9	236.3	187.8	84.8	103.0	48.5	9.6	38.9	869.6	16.8	5.4	847.3
In central city	32.2	32.2	32.2	32.2	–	–	–	–	–	–	–	–
Not in central city	1 073.6	204.1	155.5	52.5	103.0	48.5	9.6	38.9	869.6	16.8	5.4	847.3
Des Moines, IA MSA	1 727.7	195.9	159.7	75.3	84.4	36.2	21.5	14.7	1 531.8	14.8	14.5	1 502.5
In central city	75.3	75.3	75.3	75.3	–	–	–	–	–	–	–	–
Not in central city	1 652.4	120.6	84.4	–	84.4	36.2	21.5	14.7	1 531.8	14.8	14.5	1 502.5
Erie, PA MSA	802.0	73.4	57.7	22.0	35.7	15.8	–	15.8	728.6	6.3	7.6	714.7
In central city	22.0	22.0	22.0	22.0	–	–	–	–	–	–	–	–
Not in central city	780.0	51.4	35.7	–	35.7	15.8	–	15.8	728.6	6.3	7.6	714.7
Eugene--Springfield, OR MSA	4 554.2	76.8	65.5	51.5	14.0	11.3	–	11.3	4 477.3	3.6	2.0	4 471.8
In central city	51.5	51.5	51.5	51.5	–	–	–	–	–	–	–	–
Not in central city	4 502.7	25.3	14.0	–	14.0	11.3	–	11.3	4 477.3	3.6	2.0	4 471.8
Evansville, IN--KY MSA	1 467.3	81.3	74.9	53.7	21.2	6.4	–	6.4	1 386.0	5.4	3.9	1 376.8
In central city	53.7	53.7	53.7	53.7	–	–	–	–	–	–	–	–
Not in central city	1 413.6	27.6	21.2	–	21.2	6.4	–	6.4	1 386.0	5.4	3.9	1 376.8
Fayetteville, NC MSA	653.1	133.9	133.9	40.6	93.3	–	–	–	519.2	6.8	4.1	508.3
In central city	40.6	40.6	40.6	40.6	–	–	–	–	–	–	–	–
Not in central city	612.5	93.3	93.3	–	93.3	–	–	–	519.2	6.8	4.1	508.3
Flint, MI MSA	639.7	175.9	163.8	33.8	130.0	12.1	–	12.1	463.8	5.8	4.1	453.9
In central city	33.8	33.8	33.8	33.8	–	–	–	–	–	–	–	–
Not in central city	605.8	142.0	130.0	–	130.0	12.1	–	12.1	463.8	5.8	4.1	453.9
Fort Myers--Cape CoraL, Fl MSA	803.6	181.0	124.2	63.5	60.7	56.8	25.8	31.1	622.6	6.9	–	615.6
In central city	127.1	63.5	63.5	63.5	–	–	–	–	63.5	–	–	63.5
Not in central city	676.5	117.5	60.7	–	60.7	56.8	25.8	31.1	559.0	6.9	–	552.1
Fort Pierce, FL MSA	1 128.2	158.7	146.5	16.7	129.8	12.2	–	12.2	969.4	–	2.5	966.9
In central city	12.3	12.3	12.3	12.3	–	–	–	–	–	–	–	–
Not in central city	1 115.9	146.4	134.2	4.4	129.8	12.2	–	12.2	969.4	–	2.5	966.9
Fort Wayne, IN MSA	1 355.7	150.3	104.1	62.7	41.4	46.3	–	46.3	1 205.4	4.8	2.3	1 198.3
In central city	62.7	62.7	62.7	62.7	–	–	–	–	–	–	–	–
Not in central city	1 293.1	87.7	41.4	–	41.4	46.3	–	46.3	1 205.4	4.8	2.3	1 198.3
Huntington--Ashland, WV--KY--OH MSA	2 159.9	91.8	89.6	25.7	64.0	2.1	–	2.1	2 068.1	5.4	1.5	2 061.3
In central city	25.7	25.7	25.7	25.7	–	–	–	–	–	–	–	–
Not in central city	2 134.2	66.1	64.0	–	64.0	2.1	–	2.1	2 068.1	5.4	1.5	2 061.3
Jackson, MS MSA	2 363.0	223.7	216.9	109.0	107.9	6.8	6.8	–	2 139.3	14.5	6.2	2 118.6
In central city	109.0	109.0	109.0	109.0	–	–	–	–	–	–	–	–
Not in central city	2 254.0	114.7	107.9	–	107.9	6.8	6.8	–	2 139.3	14.5	6.2	2 118.6
Johnson City--Kingsport--Bristol, TN--VA MSA	2 865.6	243.8	225.1	95.5	129.6	18.7	–	18.7	2 621.7	36.8	4.6	2 580.3
In central city	95.5	95.5	95.5	95.5	–	–	–	–	–	–	–	–
Not in central city	2 770.0	148.3	129.6	–	129.6	18.7	–	18.7	2 621.7	36.8	4.6	2 580.3
Killeen--Temple, TX MSA	2 110.8	128.0	119.8	70.6	49.1	8.2	8.2	–	1 982.8	16.9	4.7	1 961.3
In central city	70.6	70.6	70.6	70.6	–	–	–	–	–	–	–	–
Not in central city	2 040.2	57.4	49.1	–	49.1	8.2	8.2	–	1 982.8	16.9	4.7	1 961.3
Lakeland--Winter Haven, FL MSA	1 874.9	182.0	143.2	50.6	92.6	38.8	16.6	22.2	1 692.9	19.0	.6	1 673.2
In central city	50.6	50.6	50.6	50.6	–	–	–	–	–	–	–	–
Not in central city	1 824.3	131.5	92.6	–	92.6	38.8	16.6	22.2	1 692.9	19.0	.6	1 673.2
Lancaster, PA MSA	949.1	105.2	86.5	7.4	79.2	18.7	3.6	15.1	843.9	16.5	–	827.3
In central city	7.4	7.4	7.4	7.4	–	–	–	–	–	–	–	–
Not in central city	941.8	97.9	79.2	–	79.2	18.7	3.6	15.1	843.9	16.5	–	827.3
Lansing--East Lansing, MI MSA	1 707.3	121.5	98.7	43.4	55.3	22.8	–	22.8	1 585.7	8.7	9.5	1 567.5
In central city	43.4	43.4	43.4	43.4	–	–	–	–	–	–	–	–
Not in central city	1 663.9	78.1	55.3	–	55.3	22.8	–	22.8	1 585.7	8.7	9.5	1 567.5
Lexington-Fayette, KY MSA	1 479.3	124.1	98.1	95.2	3.0	26.0	16.4	9.7	1 355.2	.6	1.7	1 352.9
In central city	284.5	95.2	95.2	95.2	–	–	–	–	189.4	–	–	189.4
Not in central city	1 194.8	29.0	3.0	–	3.0	26.0	16.4	9.7	1 165.8	.6	1.7	1 163.5
Macon--Warner Robins, GA MSA	1 171.7	119.6	99.3	64.6	34.8	20.3	–	20.3	1 052.0	6.4	–	1 045.6
In central city	64.6	64.6	64.6	64.6	–	–	–	–	–	–	–	–
Not in central city	1 107.1	55.0	34.8	–	34.8	20.3	–	20.3	1 052.0	6.4	–	1 045.6
Madison, WI MSA	1 202.2	119.6	97.7	57.8	40.0	21.8	7.0	14.8	1 082.6	11.7	3.0	1 067.9
In central city	57.8	57.8	57.8	57.8	–	–	–	–	–	–	–	–
Not in central city	1 144.4	61.8	40.0	–	40.0	21.8	7.0	14.8	1 082.6	11.7	3.0	1 067.9
Mcallen--Edinburg--Mission, TX MSA	1 569.1	141.3	124.3	76.2	48.1	16.9	7.4	9.5	1 427.8	7.0	3.8	1 416.9
In central city	76.2	76.2	76.2	76.2	–	–	–	–	–	–	–	–
Not in central city	1 492.9	65.1	48.1	–	48.1	16.9	7.4	9.5	1 427.8	7.0	3.8	1 416.9
Melbourne--Titusville--Palm Bay, FL MSA	1 018.5	283.9	274.6	111.8	162.7	9.3	–	9.3	734.6	–	.4	734.2

TIPSII [UPF] GPH21 CENSUS90 71583900 08/27/93 11:03 AM MACHINE: C DATA:CENSUS90*PH211PSDA00. 08/26/93 14:50:22 TAPE: NONE FRAME: 699
TSF:CENSUS90*92. 08/26/93 14:51:46 UTF:CENSUS90*93. 08/26/93 14:51:47 META:CENSUS90*PH211TABLES00. 08/26/93 15:23:55

Table 50. Population, Housing Units, and Land Area for Metropolitan Area by Population Size Class of Metropolitan Area: 1990—Con.

[MA's are as defined for the 1990 census. Portions of certain cities may be classified as rural (see "Extended City" in Appendix A). For definitions of terms and meanings of symbols, see text]

Urban and Rural Population Size Class of Metropolitan Area Metropolitan Area	Total	Urban							Rural			
			Inside urbanized area			Outside urbanized area						
		Total	Total	In central place	Urban fringe	Total	Place of 10,000 or more	Place of 2,500 to 9,999	Total	In place of 1,000 to 2,499	In place of less than 1,000	Other rural
LAND AREA IN SQUARE MILES—Con.												
Inside metropolitan area—Con.												
Less than 1,000,000—Con.												
250,000 to 499,999—Con.												
In central city	111.8	111.8	111.8	111.8	–	–	–	–	–	–	–	–
Not in central city	906.7	172.0	162.7	–	162.7	9.3	–	9.3	734.6	–	.4	734.2
Mobile, AL MSA	2 829.9	313.6	228.9	118.0	110.9	84.7	11.0	73.7	2 516.3	26.3	17.2	2 472.7
In central city	118.0	118.0	118.0	118.0	–	–	–	–	–	–	–	–
Not in central city	2 711.9	195.6	110.9	–	110.9	84.7	11.0	73.7	2 516.3	26.3	17.2	2 472.7
Modesto, CA MSA	1 494.6	74.6	52.1	30.2	21.9	22.5	13.6	8.9	1 419.9	–	–	1 419.9
In central city	39.8	39.8	30.2	30.2	–	9.6	9.6	–	–	–	–	–
Not in central city	1 454.8	34.8	21.9	–	21.9	12.9	4.0	8.9	1 419.9	–	–	1 419.9
Montgomery, AL MSA	2 007.5	176.9	156.4	135.0	21.4	20.5	–	20.5	1 830.6	11.6	9.8	1 809.2
In central city	135.0	135.0	135.0	135.0	–	–	–	–	–	–	–	–
Not in central city	1 872.5	41.9	21.4	–	21.4	20.5	–	20.5	1 830.6	11.6	9.8	1 809.2
New London--Norwich, CT--RI MSA	605.0	128.6	109.6	33.9	75.8	18.9	14.5	4.4	476.4	8.6	–	467.8
In central city	33.9	33.9	33.9	33.9	–	–	–	–	–	–	–	–
Not in central city	571.1	94.7	75.8	–	75.8	18.9	14.5	4.4	476.4	8.6	–	467.8
Pensacola, FL MSA	1 679.5	159.4	155.6	22.6	133.0	3.8	–	3.8	1 520.0	13.6	1.5	1 504.9
In central city	22.6	22.6	22.6	22.6	–	–	–	–	–	–	–	–
Not in central city	1 656.8	136.8	133.0	–	133.0	3.8	–	3.8	1 520.0	13.6	1.5	1 504.9
Peoria, IL MSA	1 796.5	136.0	129.1	51.8	77.3	6.9	–	6.9	1 660.5	14.5	7.7	1 638.3
In central city	51.8	51.8	51.8	51.8	–	–	–	–	–	–	–	–
Not in central city	1 744.7	84.2	77.3	–	77.3	6.9	–	6.9	1 660.5	14.5	7.7	1 638.3
Poughkeepsie, NY MSA	801.7	86.0	84.4	5.1	79.3	1.6	–	1.6	715.7	16.4	.6	698.6
In central city	5.1	5.1	5.1	5.1	–	–	–	–	–	–	–	–
Not in central city	796.5	80.8	79.3	–	79.3	1.6	–	1.6	715.7	16.4	.6	698.6
Provo--Orem, UT MSA	1 998.4	119.7	99.6	43.7	55.9	20.1	7.6	12.6	1 878.7	2.2	24.0	1 852.5
In central city	56.6	43.7	43.7	43.7	–	–	–	–	12.9	–	–	12.9
Not in central city	1 941.8	76.0	55.9	–	55.9	20.1	7.6	12.6	1 865.9	2.2	24.0	1 839.6
Reading, PA MSA	859.2	69.4	64.0	9.8	54.2	5.4	–	5.4	789.8	2.9	2.4	784.5
In central city	9.8	9.8	9.8	9.8	–	–	–	–	–	–	–	–
Not in central city	849.4	59.6	54.2	–	54.2	5.4	–	5.4	789.8	2.9	2.4	784.5
Reno, NV MSA	6 342.5	115.6	93.2	57.5	35.7	22.4	–	22.4	6 226.9	–	3.7	6 223.2
In central city	57.5	57.5	57.5	57.5	–	–	–	–	–	–	–	–
Not in central city	6 285.0	58.1	35.7	–	35.7	22.4	–	22.4	6 226.9	–	3.7	6 223.2
Rockford, IL MSA	795.2	110.1	104.5	45.0	59.6	5.5	5.5	–	685.2	3.8	1.9	679.5
In central city	45.0	45.0	45.0	45.0	–	–	–	–	–	–	–	–
Not in central city	750.3	65.1	59.6	–	59.6	5.5	5.5	–	685.2	3.8	1.9	679.5
Saginaw--Bay City--Midland, MI MSA	1 774.5	133.7	100.5	27.8	72.7	33.1	27.6	5.5	1 640.8	16.1	4.7	1 619.9
In central city	55.5	55.5	27.8	27.8	–	27.6	27.6	–	–	–	–	–
Not in central city	1 719.0	78.2	72.7	–	72.7	5.5	–	5.5	1 640.8	16.1	4.7	1 619.9
Salem, OR MSA	1 926.1	74.5	56.9	41.5	15.3	17.7	4.2	13.5	1 851.5	4.7	4.9	1 841.9
In central city	41.5	41.5	41.5	41.5	–	–	–	–	–	–	–	–
Not in central city	1 884.5	33.0	15.3	–	15.3	17.7	4.2	13.5	1 851.5	4.7	4.9	1 841.9
Salinas--Seaside--Monterey, CA MSA	3 321.9	110.6	83.2	35.9	47.3	27.4	–	27.4	3 211.3	8.1	–	3 203.2
In central city	35.9	35.9	35.9	35.9	–	–	–	–	–	–	–	–
Not in central city	3 286.1	74.7	47.3	–	47.3	27.4	–	27.4	3 211.3	8.1	–	3 203.2
Santa Barbara--Santa Maria--Lompoc, CA MSA	2 738.5	130.7	114.8	47.3	67.5	15.8	–	15.8	2 607.8	–	–	2 607.8
In central city	47.3	47.3	47.3	47.3	–	–	–	–	–	–	–	–
Not in central city	2 691.1	83.3	67.5	–	67.5	15.8	–	15.8	2 607.8	–	–	2 607.8
Sarasota, FL MSA	571.8	117.9	107.5	14.6	92.9	10.3	7.6	2.7	453.9	2.5	–	451.4
In central city	14.6	14.6	14.6	14.6	–	–	–	–	–	–	–	–
Not in central city	557.1	103.3	92.9	–	92.9	10.3	7.6	2.7	453.9	2.5	–	451.4
Shreveport, LA MSA	1 720.6	166.9	146.5	136.6	9.8	20.5	–	20.5	1 553.7	17.7	9.6	1 526.3
In central city	136.6	136.6	136.6	136.6	–	–	–	–	–	–	–	–
Not in central city	1 583.9	30.3	9.8	–	9.8	20.5	–	20.5	1 553.7	17.7	9.6	1 526.3
Spokane, WA MSA	1 763.8	132.7	113.6	55.9	57.7	19.1	–	19.1	1 631.1	13.1	2.3	1 615.7
In central city	55.9	55.9	55.9	55.9	–	–	–	–	–	–	–	–
Not in central city	1 707.9	76.8	57.7	–	57.7	19.1	–	19.1	1 631.1	13.1	2.3	1 615.7
Stockton, CA MSA	1 399.3	126.3	89.2	63.2	26.0	37.2	18.4	18.8	1 272.9	7.5	–	1 265.4
In central city	63.2	63.2	63.2	63.2	–	–	–	–	–	–	–	–
Not in central city	1 336.1	63.2	26.0	–	26.0	37.2	18.4	18.8	1 272.9	7.5	–	1 265.4
Utica--Rome, NY MSA	2 624.6	106.3	91.5	63.4	28.0	14.8	–	14.8	2 518.3	7.2	6.1	2 505.1
In central city	91.3	63.4	63.4	63.4	–	–	–	–	27.8	–	–	27.8
Not in central city	2 533.3	42.8	28.0	–	28.0	14.8	–	14.8	2 490.5	7.2	6.1	2 477.2
Visalia--Tulare--Porterville, CA MSA	4 824.3	75.8	27.6	23.5	4.1	48.2	28.2	20.0	4 748.5	12.1	–	4 736.4
In central city	49.0	49.0	23.5	23.5	–	25.5	25.5	–	–	–	–	–
Not in central city	4 775.3	26.8	4.1	–	4.1	22.7	2.7	20.0	4 748.5	12.1	–	4 736.4
Wichita, KS MSA	2 967.8	174.8	144.5	115.1	29.4	30.3	18.6	11.7	2 793.1	10.0	4.6	2 778.5
In central city	115.1	115.1	115.1	115.1	–	–	–	–	–	–	–	–
Not in central city	2 852.7	59.6	29.4	–	29.4	30.3	18.6	11.7	2 793.1	10.0	4.6	2 778.5
Worcester, MA MSA	702.1	143.3	138.3	37.6	100.7	5.0	–	5.0	558.9	9.6	–	549.2
In central city	37.6	37.6	37.6	37.6	–	–	–	–	–	–	–	–

TIPSII [UPF] GPH21 CENSUS90 71583900 08/27/93 11:03 AM MACHINE: C DATA:CENSUS90*PH211IPSDA00. 08/26/93 14:50:22 TAPE: NONE FRAME: 700
TSF:CENSUS90*92. 08/26/93 14:51:46 UTF:CENSUS90*93. 08/26/93 14:51:47 META:CENSUS90*PH211TABLES00. 08/26/93 15:23:55

Table 50. Population, Housing Units, and Land Area for Metropolitan Area by Population Size Class of Metropolitan Area: 1990—Con.

[MA's are as defined for the 1990 census. Portions of certain cities may be classified as rural (see "Extended City" in Appendix A). For definitions of terms and meanings of symbols, see text]

Urban and Rural Population Size Class of Metropolitan Area Metropolitan Area	Total	Urban							Rural			
			Inside urbanized area			Outside urbanized area						
		Total	Total	In central place	Urban fringe	Total	Place of 10,000 or more	Place of 2,500 to 9,999	Total	In place of 1,000 to 2,499	In place of less than 1,000	Other rural
LAND AREA IN SQUARE MILES—Con.												
Inside metropolitan area—Con.												
Less than 1,000,000—Con.												
250,000 to 499,999—Con.												
Not in central city	664.6	105.7	100.7	–	100.7	5.0	–	5.0	558.9	9.6	–	549.2
York, PA MSA	1 424.7	86.6	71.1	5.2	65.9	15.5	3.7	11.9	1 338.1	16.8	14.6	1 306.7
In central city	5.2	5.2	5.2	5.2	–	–	–	–	–	–	–	–
Not in central city	1 419.5	81.4	65.9	–	65.9	15.5	3.7	11.9	1 338.1	16.8	14.6	1 306.7
Youngstown--Warren, OH MSA	1 031.1	203.6	172.3	49.8	122.5	31.4	.1	31.2	827.5	19.4	2.5	805.6
In central city	49.8	49.8	49.8	49.8	–	–	–	–	–	–	–	–
Not in central city	981.3	153.9	122.5	–	122.5	31.4	.1	31.2	827.5	19.4	2.5	805.6
100,000 to 249,999	155 145.0	9 394.8	7 594.9	4 469.0	3 125.9	1 799.9	293.5	1 506.4	145 750.2	1 267.7	562.9	143 919.6
In central city	6 348.1	4 580.1	4 466.1	4 466.1	–	114.0	114.0	–	1 767.9	–	–	1 767.9
Not in central city	148 796.9	4 814.7	3 128.8	2.9	3 125.9	1 685.9	179.5	1 506.4	143 982.2	1 267.7	562.9	142 151.7
Abilene, TX MSA	915.7	96.7	96.7	91.4	5.3	–	–	–	819.0	20.3	4.0	794.6
In central city	91.4	91.4	91.4	91.4	–	–	–	–	–	–	–	–
Not in central city	824.3	5.3	5.3	–	5.3	–	–	–	819.0	20.3	4.0	794.6
Albany, GA MSA	685.5	94.7	71.4	55.5	15.9	23.3	–	23.3	590.8	2.0	2.5	586.3
In central city	55.5	55.5	55.5	55.5	–	–	–	–	–	–	–	–
Not in central city	630.0	39.2	15.9	–	15.9	23.3	–	23.3	590.8	2.0	2.5	586.3
Alexandria, LA MSA	1 322.7	64.2	64.2	24.7	39.5	–	–	–	1 258.4	9.9	7.5	1 241.0
In central city	24.7	24.7	24.7	24.7	–	–	–	–	–	–	–	–
Not in central city	1 297.9	39.5	39.5	–	39.5	–	–	–	1 258.4	9.9	7.5	1 241.0
Altoona, PA MSA	525.8	32.4	29.6	9.8	19.9	2.8	–	2.8	493.4	5.9	.5	487.0
In central city	9.8	9.8	9.8	9.8	–	–	–	–	–	–	–	–
Not in central city	516.1	22.7	19.9	–	19.9	2.8	–	2.8	493.4	5.9	.5	487.0
Amarillo, TX MSA	1 823.9	93.1	88.2	87.9	.2	5.0	5.0	–	1 730.8	–	2.9	1 727.9
In central city	87.9	87.9	87.9	87.9	–	–	–	–	–	–	–	–
Not in central city	1 736.0	5.2	.2	–	.2	5.0	5.0	–	1 730.8	–	2.9	1 727.9
Anchorage, AK MSA	1 697.6	161.3	161.3	161.3	–	–	–	–	1 536.3	–	–	1 536.3
In central city	1 697.6	161.3	161.3	161.3	–	–	–	–	1 536.3	–	–	1 536.3
Not in central city	–	–	–	–	–	–	–	–	–	–	–	–
Anderson, IN MSA	452.2	53.9	48.1	37.9	10.2	5.7	–	5.7	398.3	3.0	1.4	393.8
In central city	37.9	37.9	37.9	37.9	–	–	–	–	–	–	–	–
Not in central city	414.3	16.0	10.2	–	10.2	5.7	–	5.7	398.3	3.0	1.4	393.8
Anderson, SC MSA	718.0	61.1	41.1	12.4	28.7	20.0	.1	19.9	657.0	.9	2.2	653.9
In central city	12.4	12.4	12.4	12.4	–	–	–	–	–	–	–	–
Not in central city	705.7	48.7	28.7	–	28.7	20.0	.1	19.9	657.0	.9	2.2	653.9
Anniston, AL MSA	608.5	84.6	69.4	20.2	49.2	15.2	6.7	8.5	523.9	8.2	–	515.7
In central city	20.2	20.2	20.2	20.2	–	–	–	–	–	–	–	–
Not in central city	588.3	64.4	49.2	–	49.2	15.2	6.7	8.5	523.9	8.2	–	515.7
Asheville, NC MSA	656.3	89.9	89.9	34.9	54.9	–	–	–	566.4	10.3	–	556.1
In central city	34.9	34.9	34.9	34.9	–	–	–	–	–	–	–	–
Not in central city	621.3	54.9	54.9	–	54.9	–	–	–	566.4	10.3	–	556.1
Athens, GA MSA	933.4	57.1	43.7	16.6	27.1	13.4	–	13.4	876.4	5.7	24.7	845.9
In central city	16.6	16.6	16.6	16.6	–	–	–	–	–	–	–	–
Not in central city	916.8	40.5	27.1	–	27.1	13.4	–	13.4	876.4	5.7	24.7	845.9
Battle Creek, MI MSA	708.9	63.6	53.7	30.1	23.7	9.8	4.2	5.6	645.3	1.4	2.4	641.5
In central city	42.8	30.1	30.1	30.1	–	–	–	–	12.7	–	–	12.7
Not in central city	666.1	33.5	23.7	–	23.7	9.8	4.2	5.6	632.5	1.4	2.4	628.8
Bellingham, WA MSA	2 120.1	59.6	30.0	22.0	8.0	29.6	–	29.6	2 060.5	4.5	1.5	2 054.5
In central city	22.0	22.0	22.0	22.0	–	–	–	–	–	–	–	–
Not in central city	2 098.0	37.6	8.0	–	8.0	29.6	–	29.6	2 060.5	4.5	1.5	2 054.5
Benton Harbor, MI MSA	571.0	50.8	43.1	4.4	38.7	7.7	–	7.7	520.3	17.5	3.1	499.7
In central city	4.4	4.4	4.4	4.4	–	–	–	–	–	–	–	–
Not in central city	566.6	46.4	38.7	–	38.7	7.7	–	7.7	520.3	17.5	3.1	499.7
Billings, MT MSA	2 635.2	47.0	45.2	32.6	12.6	1.8	–	1.8	2 588.2	–	.2	2 587.9
In central city	32.6	32.6	32.6	32.6	–	–	–	–	–	–	–	–
Not in central city	2 602.6	14.4	12.6	–	12.6	1.8	–	1.8	2 588.2	–	.2	2 587.9
Biloxi--Gulfport, MS MSA	1 057.9	126.1	106.9	42.2	64.6	19.2	–	19.2	931.9	36.3	–	895.6
In central city	42.2	42.2	42.2	42.2	–	–	–	–	–	–	–	–
Not in central city	1 015.7	83.8	64.6	–	64.6	19.2	–	19.2	931.9	36.3	–	895.6
Bloomington, IN MSA	394.4	22.3	21.1	15.1	6.0	1.2	–	1.2	372.0	–	.1	371.9
In central city	15.1	15.1	15.1	15.1	–	–	–	–	–	–	–	–
Not in central city	379.3	7.2	6.0	–	6.0	1.2	–	1.2	372.0	–	.1	371.9
Bloomington--Normal, IL MSA	1 183.6	32.8	30.8	28.9	2.0	1.9	–	1.9	1 150.9	5.1	5.6	1 140.2
In central city	28.9	28.9	28.9	28.9	–	–	–	–	–	–	–	–
Not in central city	1 154.8	3.9	2.0	–	2.0	1.9	–	1.9	1 150.9	5.1	5.6	1 140.2
Boise City, ID MSA	1 055.0	83.5	71.5	46.1	25.3	12.0	–	12.0	971.6	1.6	–	970.0
In central city	46.1	46.1	46.1	46.1	–	–	–	–	–	–	–	–
Not in central city	1 008.9	37.3	25.3	–	25.3	12.0	–	12.0	971.6	1.6	–	970.0
Bradenton, FL MSA	741.2	75.1	75.1	11.4	63.6	–	–	–	666.1	–	–	666.1
In central city	11.4	11.4	11.4	11.4	–	–	–	–	–	–	–	–
Not in central city	729.8	63.6	63.6	–	63.6	–	–	–	666.1	–	–	666.1
Bremerton, WA MSA	396.0	66.2	55.2	8.1	47.1	10.9	–	10.9	329.8	6.4	–	323.4

TIPSII [UPF] GPH21 CENSUS90 71583900 08/27/93 11:03 AM MACHINE: C DATA:CENSUS90*PH211PSDA00. 08/26/93 14:50:22 TAPE: NONE FRAME: 701
TSF:CENSUS90*92. 08/26/93 14:51:46 UTF:CENSUS90*93. 08/26/93 14:51:47 META:CENSUS90*PH211TABLES00. 08/26/93 15:23:55

Table 50. Population, Housing Units, and Land Area for Metropolitan Area by Population Size Class of Metropolitan Area: 1990—Con.

[MA's are as defined for the 1990 census. Portions of certain cities may be classified as rural (see "Extended City" in Appendix A). For definitions of terms and meanings of symbols, see text]

Urban and Rural Population Size Class of Metropolitan Area Metropolitan Area	Total	Urban							Rural			
			Inside urbanized area			Outside urbanized area						
		Total	Total	In central place	Urban fringe	Total	Place of 10,000 or more	Place of 2,500 to 9,999	Total	In place of 1,000 to 2,499	In place of less than 1,000	Other rural
LAND AREA IN SQUARE MILES—Con.												
Inside metropolitan area—Con.												
Less than 1,000,000—Con.												
100,000 to 249,999—Con.												
In central city	19.9	8.1	8.1	8.1	–	–	–	–	11.8	–	–	11.8
Not in central city	376.1	58.1	47.1	–	47.1	10.9	–	10.9	318.0	6.4	–	311.6
Bryan--College Station, TX MSA	585.8	62.3	62.3	62.1	.2	–	–	–	523.5	–	1.8	521.8
In central city	62.1	62.1	62.1	62.1	–	–	–	–	–	–	–	–
Not in central city	523.7	.2	.2	–	.2	–	–	–	523.5	–	1.8	521.8
Burlington, NC MSA	430.7	50.3	50.3	20.3	30.0	–	–	–	380.3	9.5	.5	370.4
In central city	20.3	20.3	20.3	20.3	–	–	–	–	–	–	–	–
Not in central city	410.4	30.0	30.0	–	30.0	–	–	–	380.3	9.5	.5	370.4
Burlington, VT MSA	434.0	52.3	52.3	10.5	41.7	–	–	–	381.7	2.9	–	378.8
In central city	10.5	10.5	10.5	10.5	–	–	–	–	–	–	–	–
Not in central city	423.4	41.7	41.7	–	41.7	–	–	–	381.7	2.9	–	378.8
Cedar Rapids, IA MSA	717.5	72.9	69.4	53.5	16.0	3.5	–	3.5	644.6	5.4	6.3	632.9
In central city	53.5	53.5	53.5	53.5	–	–	–	–	–	–	–	–
Not in central city	664.1	19.4	16.0	–	16.0	3.5	–	3.5	644.6	5.4	6.3	632.9
Champaign--Urbana--Rantoul, IL MSA	997.2	42.8	30.3	20.8	9.5	12.5	6.6	5.9	954.4	5.1	4.6	944.7
In central city	27.3	27.3	20.8	20.8	–	6.6	6.6	–	–	–	–	–
Not in central city	969.9	15.4	9.5	–	9.5	5.9	–	5.9	954.4	5.1	4.6	944.7
Charlottesville, VA MSA	1 177.1	31.8	26.9	10.3	16.6	4.9	–	4.9	1 145.3	12.5	.7	1 132.1
In central city	10.3	10.3	10.3	10.3	–	–	–	–	–	–	–	–
Not in central city	1 166.8	21.5	16.6	–	16.6	4.9	–	4.9	1 145.3	12.5	.7	1 132.1
Chico, CA MSA	1 639.6	295.8	32.6	22.4	10.1	263.2	29.5	233.8	1 343.8	67.7	–	1 276.1
In central city	22.4	22.4	22.4	22.4	–	–	–	–	–	–	–	–
Not in central city	1 617.2	273.4	10.1	–	10.1	263.2	29.5	233.8	1 343.8	67.7	–	1 276.1
Clarksville--Hopkinsville, TN--KY MSA	1 260.5	106.9	86.6	73.1	13.5	20.3	20.3	–	1 153.6	–	1.8	1 151.8
In central city	93.4	93.4	73.1	73.1	–	20.3	20.3	–	–	–	–	–
Not in central city	1 167.1	13.5	13.5	–	13.5	–	–	–	1 153.6	–	1.8	1 151.8
Columbia, MO MSA	685.4	51.9	49.5	44.3	5.2	2.4	–	2.4	633.5	.8	2.1	630.5
In central city	44.3	44.3	44.3	44.3	–	–	–	–	–	–	–	–
Not in central city	641.1	7.6	5.2	–	5.2	2.4	–	2.4	633.5	.8	2.1	630.5
Columbus, GA--AL MSA	1 106.2	129.1	129.1	95.7	33.5	–	–	–	977.1	1.5	1.0	974.6
In central city	216.1	95.7	95.7	95.7	–	–	–	–	120.5	–	–	120.5
Not in central city	890.1	33.5	33.5	–	33.5	–	–	–	856.6	1.5	1.0	854.1
Cumberland, MD--WV MSA	753.1	49.1	47.4	8.3	39.1	1.7	–	1.7	704.0	4.9	1.0	698.1
In central city	8.3	8.3	8.3	8.3	–	–	–	–	–	–	–	–
Not in central city	744.8	40.8	39.1	–	39.1	1.7	–	1.7	704.0	4.9	1.0	698.1
Danville, VA MSA	1 013.9	45.8	45.8	43.1	2.8	–	–	–	968.1	5.7	–	962.4
In central city	43.1	43.1	43.1	43.1	–	–	–	–	–	–	–	–
Not in central city	970.9	2.8	2.8	–	2.8	–	–	–	968.1	5.7	–	962.4
Decatur, AL MSA	1 275.7	72.2	66.3	43.4	22.9	5.9	–	5.9	1 203.5	9.5	7.8	1 186.1
In central city	43.4	43.4	43.4	43.4	–	–	–	–	–	–	–	–
Not in central city	1 232.3	28.8	22.9	–	22.9	5.9	–	5.9	1 203.5	9.5	7.8	1 186.1
Decatur, IL MSA	580.6	49.6	49.6	37.1	12.5	–	–	–	531.0	5.1	2.0	523.9
In central city	37.1	37.1	37.1	37.1	–	–	–	–	–	–	–	–
Not in central city	543.5	12.5	12.5	–	12.5	–	–	–	531.0	5.1	2.0	523.9
Dothan, AL MSA	1 141.5	130.2	93.3	79.7	13.7	36.8	17.1	19.7	1 011.4	53.0	23.7	934.6
In central city	79.7	79.7	79.7	79.7	–	–	–	–	–	–	–	–
Not in central city	1 061.8	50.5	13.7	–	13.7	36.8	17.1	19.7	1 011.4	53.0	23.7	934.6
Duluth, MN--WI MSA	7 534.9	201.7	143.2	104.5	38.6	58.6	22.0	36.5	7 333.2	182.1	47.0	7 104.0
In central city	104.5	104.5	104.5	104.5	–	–	–	–	–	–	–	–
Not in central city	7 430.4	97.2	38.6	–	38.6	58.6	22.0	36.5	7 333.2	182.1	47.0	7 104.0
Eau Claire, WI MSA	1 648.1	48.0	45.5	27.7	17.9	2.4	–	2.4	1 600.2	19.0	6.5	1 574.7
In central city	27.7	27.7	27.7	27.7	–	–	–	–	–	–	–	–
Not in central city	1 620.5	20.3	17.9	–	17.9	2.4	–	2.4	1 600.2	19.0	6.5	1 574.7
Elkhart--Goshen, IN MSA	463.8	56.0	52.6	28.5	24.1	3.5	–	3.5	407.8	7.2	.5	400.1
In central city	28.5	28.5	28.5	28.5	–	–	–	–	–	–	–	–
Not in central city	435.4	27.6	24.1	–	24.1	3.5	–	3.5	407.8	7.2	.5	400.1
Fargo--Moorhead, ND--MN MSA	2 811.0	51.5	51.5	39.9	11.6	–	–	–	2 759.5	8.1	26.1	2 725.4
In central city	39.9	39.9	39.9	39.9	–	–	–	–	–	–	–	–
Not in central city	2 771.1	11.6	11.6	–	11.6	–	–	–	2 759.5	8.1	26.1	2 725.4
Fayetteville--Springdale, AR MSA	950.2	75.8	75.8	66.9	8.9	–	–	–	874.4	5.6	22.3	846.5
In central city	66.9	66.9	66.9	66.9	–	–	–	–	–	–	–	–
Not in central city	883.3	8.9	8.9	–	8.9	–	–	–	874.4	5.6	22.3	846.5
Fitchburg--Leominster, MA MSA	181.0	62.8	62.8	56.6	6.1	–	–	–	118.3	7.1	–	111.2
In central city	56.6	56.6	56.6	56.6	–	–	–	–	–	–	–	–
Not in central city	124.4	6.1	6.1	–	6.1	–	–	–	118.3	7.1	–	111.2
Florence, AL MSA	1 264.1	61.7	61.7	23.5	38.2	–	–	–	1 202.4	7.3	14.2	1 181.0
In central city	23.5	23.5	23.5	23.5	–	–	–	–	–	–	–	–
Not in central city	1 240.6	38.2	38.2	–	38.2	–	–	–	1 202.4	7.3	14.2	1 181.0
Florence, SC MSA	799.2	46.1	41.7	14.7	26.9	4.4	–	4.4	753.1	5.8	5.2	742.1
In central city	14.7	14.7	14.7	14.7	–	–	–	–	–	–	–	–
Not in central city	784.5	31.3	26.9	–	26.9	4.4	–	4.4	753.1	5.8	5.2	742.1

TIPSII [UPF] GPH21 CENSUS90 71583900 08/27/93 11:03 AM MACHINE: C DATA:CENSUS90*PH211IPSDA00. 08/26/93 14:50:22 TAPE: NONE FRAME: 702
TSF:CENSUS90*92. 08/26/93 14:51:46 UTF:CENSUS90*93. 08/26/93 14:51:47 META:CENSUS90*PH211TABLES00. 08/26/93 15:23:55

Table 50. Population, Housing Units, and Land Area for Metropolitan Area by Population Size Class of Metropolitan Area: 1990—Con.

[MA's are as defined for the 1990 census. Portions of certain cities may be classified as rural (see "Extended City" in Appendix A). For definitions of terms and meanings of symbols, see text]

Urban and Rural Population Size Class of Metropolitan Area Metropolitan Area	Total	Urban							Rural			
			Inside urbanized area			Outside urbanized area						
		Total	Total	In central place	Urban fringe	Total	Place of 10,000 or more	Place of 2,500 to 9,999	Total	In place of 1,000 to 2,499	In place of less than 1,000	Other rural
LAND AREA IN SQUARE MILES—Con.												
Inside metropolitan area—Con.												
Less than 1,000,000—Con.												
100,000 to 249,999—Con.												
Fort Collins--Loveland, CO MSA	2 601.4	82.0	54.3	41.2	13.1	27.7	21.4	6.3	2 519.4	4.6	.2	2 514.7
In central city	62.6	62.6	41.2	41.2	–	21.4	21.4	–	–	–	–	–
Not in central city	2 538.9	19.4	13.1	–	13.1	6.3	–	6.3	2 519.4	4.6	.2	2 514.7
Fort Smith, AR--OK MSA	1 805.7	100.7	72.3	46.7	25.6	28.4	–	28.4	1 705.1	12.4	20.3	1 672.4
In central city	46.7	46.7	46.7	46.7	–	–	–	–	–	–	–	–
Not in central city	1 759.0	54.0	25.6	–	25.6	28.4	–	28.4	1 705.1	12.4	20.3	1 672.4
Fort Walton Beach, FL MSA	935.8	82.1	71.7	7.4	64.3	10.4	–	10.4	853.7	–	3.2	850.6
In central city	7.4	7.4	7.4	7.4	–	–	–	–	–	–	–	–
Not in central city	928.4	74.6	64.3	–	64.3	10.4	–	10.4	853.7	–	3.2	850.6
Gainesville, FL MSA	1 167.5	88.8	61.2	34.9	26.3	27.6	–	27.6	1 078.6	8.1	5.1	1 065.5
In central city	34.9	34.9	34.9	34.9	–	–	–	–	–	–	–	–
Not in central city	1 132.6	53.9	26.3	–	26.3	27.6	–	27.6	1 078.6	8.1	5.1	1 065.5
Glens Falls, NY MSA	1 705.3	45.0	29.6	3.9	25.8	15.4	–	15.4	1 660.3	5.7	4.2	1 650.4
In central city	3.9	3.9	3.9	3.9	–	–	–	–	–	–	–	–
Not in central city	1 701.4	41.1	25.8	–	25.8	15.4	–	15.4	1 660.3	5.7	4.2	1 650.4
Greeley, CO MSA	3 992.8	35.4	27.4	20.0	7.4	8.0	.3	7.6	3 957.4	14.2	8.6	3 934.6
In central city	28.4	20.0	20.0	20.0	–	–	–	–	8.4	–	–	8.4
Not in central city	3 964.4	15.4	7.4	–	7.4	8.0	.3	7.6	3 949.0	14.2	8.6	3 926.2
Green Bay, WI MSA	528.7	100.1	100.1	43.8	56.3	–	–	–	428.6	5.2	1.4	422.0
In central city	43.8	43.8	43.8	43.8	–	–	–	–	–	–	–	–
Not in central city	484.9	56.3	56.3	–	56.3	–	–	–	428.6	5.2	1.4	422.0
Hagerstown, MD MSA	458.2	38.6	38.6	9.9	28.7	–	–	–	419.5	4.7	1.0	413.8
In central city	9.9	9.9	9.9	9.9	–	–	–	–	–	–	–	–
Not in central city	448.2	28.7	28.7	–	28.7	–	–	–	419.5	4.7	1.0	413.8
Hickory--Morganton, NC MSA	1 167.1	111.0	67.8	20.3	47.5	43.1	16.7	26.4	1 056.1	14.7	4.3	1 037.1
In central city	37.0	37.0	20.3	20.3	–	16.7	16.7	–	–	–	–	–
Not in central city	1 130.0	73.9	47.5	–	47.5	26.4	–	26.4	1 056.1	14.7	4.3	1 037.1
Houma--Thibodaux, LA MSA	2 339.9	148.3	61.8	13.6	48.3	86.5	3.9	82.6	2 191.6	22.3	–	2 169.2
In central city	17.4	17.4	13.6	13.6	–	3.9	3.9	–	–	–	–	–
Not in central city	2 322.5	130.9	48.3	–	48.3	82.6	–	82.6	2 191.6	22.3	–	2 169.2
Huntsville, AL MSA	805.0	161.4	132.4	106.5	25.9	29.1	–	29.1	643.5	41.4	5.4	596.7
In central city	145.4	106.5	106.5	106.5	–	–	–	–	39.0	–	–	39.0
Not in central city	659.5	55.0	25.9	–	25.9	29.1	–	29.1	604.5	41.4	5.4	557.8
Jackson, MI MSA	706.6	42.4	42.4	11.0	31.4	–	–	–	664.2	6.4	4.7	653.1
In central city	11.0	11.0	11.0	11.0	–	–	–	–	–	–	–	–
Not in central city	695.6	31.4	31.4	–	31.4	–	–	–	664.2	6.4	4.7	653.1
Jacksonville, NC MSA	766.9	72.1	72.1	13.0	59.1	–	–	–	694.8	4.4	3.1	687.3
In central city	13.0	13.0	13.0	13.0	–	–	–	–	–	–	–	–
Not in central city	753.9	59.1	59.1	–	59.1	–	–	–	694.8	4.4	3.1	687.3
Jamestown--Dunkirk, NY	1 062.1	29.2	–	–	–	29.2	18.6	10.6	1 032.9	7.6	8.3	1 017.1
In central city	13.4	13.4	–	–	–	13.4	13.4	–	–	–	–	–
Not in central city	1 048.8	15.8	–	–	–	15.8	5.2	10.6	1 032.9	7.6	8.3	1 017.1
Janesville--Beloit, WI MSA	720.5	52.9	45.2	39.7	5.5	7.7	–	7.7	667.6	1.9	1.0	664.7
In central city	39.7	39.7	39.7	39.7	–	–	–	–	–	–	–	–
Not in central city	680.8	13.2	5.5	–	5.5	7.7	–	7.7	667.6	1.9	1.0	664.7
Johnstown, PA MSA	1 762.8	45.4	36.1	5.8	30.2	9.3	–	9.3	1 717.4	27.4	20.7	1 669.4
In central city	5.8	5.8	5.8	5.8	–	–	–	–	–	–	–	–
Not in central city	1 757.0	39.6	30.2	–	30.2	9.3	–	9.3	1 717.4	27.4	20.7	1 669.4
Joplin, MO MSA	1 266.3	65.8	53.5	29.7	23.8	12.3	6.2	6.1	1 200.4	7.2	17.3	1 175.9
In central city	29.7	29.7	29.7	29.7	–	–	–	–	–	–	–	–
Not in central city	1 236.6	36.1	23.8	–	23.8	12.3	6.2	6.1	1 200.4	7.2	17.3	1 175.9
Kalamazoo, MI MSA	561.9	84.7	84.7	24.6	60.1	–	–	–	477.2	11.4	3.2	462.6
In central city	24.6	24.6	24.6	24.6	–	–	–	–	–	–	–	–
Not in central city	537.3	60.1	60.1	–	60.1	–	–	–	477.2	11.4	3.2	462.6
Lafayette, LA MSA	1 009.8	79.5	70.7	40.9	29.7	8.8	–	8.8	930.2	7.2	.5	922.5
In central city	40.9	40.9	40.9	40.9	–	–	–	–	–	–	–	–
Not in central city	968.8	38.6	29.7	–	29.7	8.8	–	8.8	930.2	7.2	.5	922.5
Lafayette--West Lafayette, IN MSA	499.8	31.7	31.7	18.3	13.5	–	–	–	468.1	27.4	1.6	439.1
In central city	18.3	18.3	18.3	18.3	–	–	–	–	–	–	–	–
Not in central city	481.6	13.5	13.5	–	13.5	–	–	–	468.1	27.4	1.6	439.1
Lake Charles, LA MSA	1 071.2	110.4	88.1	32.1	56.0	22.2	–	22.2	960.8	–	–	960.8
In central city	32.1	32.1	32.1	32.1	–	–	–	–	–	–	–	–
Not in central city	1 039.1	78.3	56.0	–	56.0	22.2	–	22.2	960.8	–	–	960.8
Laredo, TX MSA	3 357.0	32.9	32.9	32.9	–	–	–	–	3 324.1	.5	–	3 323.6
In central city	32.9	32.9	32.9	32.9	–	–	–	–	–	–	–	–
Not in central city	3 324.1	–	–	–	–	–	–	–	3 324.1	.5	–	3 323.6
Las Cruces, NM MSA	3 807.4	75.4	66.4	37.5	28.9	9.0	–	9.0	3 732.1	.8	–	3 731.3
In central city	37.5	37.5	37.5	37.5	–	–	–	–	–	–	–	–
Not in central city	3 769.9	37.9	28.9	–	28.9	9.0	–	9.0	3 732.1	.8	–	3 731.3
Lawton, OK MSA	1 069.4	46.4	46.4	35.3	11.1	–	–	–	1 023.0	3.8	5.4	1 013.8
In central city	51.1	35.3	35.3	35.3	–	–	–	–	15.8	–	–	15.8

TIPSII [UPF] GPH21 CENSUS90 71583900 08/27/93 11:03 AM MACHINE: C DATA:CENSUS90*PH211IPSDA00. 08/26/93 14:50:22 TAPE: NONE FRAME: 703
TSF:CENSUS90*92. 08/26/93 14:51:46 UTF:CENSUS90*93. 08/26/93 14:51:47 META:CENSUS90*PH211TABLES00. 08/26/93 15:23:55

Table 50. Population, Housing Units, and Land Area for Metropolitan Area by Population Size Class of Metropolitan Area: 1990—Con.

[MA's are as defined for the 1990 census. Portions of certain cities may be classified as rural (see "Extended City" in Appendix A). For definitions of terms and meanings of symbols, see text]

Urban and Rural Population Size Class of Metropolitan Area Metropolitan Area	Total	Urban							Rural			
			Inside urbanized area			Outside urbanized area						
		Total	Total	In central place	Urban fringe	Total	Place of 10,000 or more	Place of 2,500 to 9,999	Total	In place of 1,000 to 2,499	In place of less than 1,000	Other rural
LAND AREA IN SQUARE MILES—Con.												
Inside metropolitan area—Con.												
Less than 1,000,000—Con.												
100,000 to 249,999—Con.												
Not in central city	1 018.3	11.1	11.1	–	11.1	–	–	–	1 007.2	3.8	5.4	998.0
Lima, OH MSA	805.7	48.1	34.6	12.7	21.9	13.6	–	13.6	757.6	1.7	2.9	753.0
In central city	12.7	12.7	12.7	12.7	–	–	–	–	–	–	–	–
Not in central city	793.1	35.5	21.9	–	21.9	13.6	–	13.6	757.6	1.7	2.9	753.0
Lincoln, NE MSA	838.9	64.4	64.4	63.3	1.1	–	–	–	774.5	1.2	1.8	771.5
In central city	63.3	63.3	63.3	63.3	–	–	–	–	–	–	–	–
Not in central city	775.6	1.1	1.1	–	1.1	–	–	–	774.5	1.2	1.8	771.5
Longview--Marshall, TX MSA	1 172.9	104.0	62.7	52.3	10.4	41.3	33.9	7.4	1 068.9	8.9	15.2	1 044.9
In central city	76.3	76.3	52.3	52.3	–	24.0	24.0	–	–	–	–	–
Not in central city	1 096.6	27.7	10.4	–	10.4	17.3	9.9	7.4	1 068.9	8.9	15.2	1 044.9
Lubbock, TX MSA	899.6	114.4	108.6	104.1	4.5	5.7	–	5.7	785.2	3.4	1.7	780.0
In central city	104.1	104.1	104.1	104.1	–	–	–	–	–	–	–	–
Not in central city	795.5	10.3	4.5	–	4.5	5.7	–	5.7	785.2	3.4	1.7	780.0
Lynchburg, VA MSA	1 029.2	94.2	89.4	49.4	40.0	4.9	–	4.9	934.9	4.8	–	930.1
In central city	49.4	49.4	49.4	49.4	–	–	–	–	–	–	–	–
Not in central city	979.8	44.8	40.0	–	40.0	4.9	–	4.9	934.9	4.8	–	930.1
Manchester, NH MSA	215.0	51.3	45.5	33.0	12.5	5.8	–	5.8	163.8	–	–	163.8
In central city	33.0	33.0	33.0	33.0	–	–	–	–	–	–	–	–
Not in central city	182.0	18.2	12.5	–	12.5	5.8	–	5.8	163.8	–	–	163.8
Mansfield, OH MSA	497.0	57.5	52.7	27.9	24.8	4.8	–	4.8	439.5	2.2	2.4	434.9
In central city	27.9	27.9	27.9	27.9	–	–	–	–	–	–	–	–
Not in central city	469.1	29.6	24.8	–	24.8	4.8	–	4.8	439.5	2.2	2.4	434.9
Medford, OR MSA	2 785.4	40.6	29.5	18.3	11.3	11.0	6.4	4.7	2 744.8	4.7	.9	2 739.2
In central city	18.3	18.3	18.3	18.3	–	–	–	–	–	–	–	–
Not in central city	2 767.1	22.3	11.3	–	11.3	11.0	6.4	4.7	2 744.8	4.7	.9	2 739.2
Merced, CA MSA	1 928.9	47.2	19.8	16.1	3.7	27.4	12.1	15.2	1 881.7	5.1	–	1 876.6
In central city	16.1	16.1	16.1	16.1	–	–	–	–	–	–	–	–
Not in central city	1 912.8	31.1	3.7	–	3.7	27.4	12.1	15.2	1 881.7	5.1	–	1 876.6
Midland, TX MSA	900.3	63.3	63.3	59.8	3.6	–	–	–	837.0	–	–	837.0
In central city	56.9	56.9	56.9	56.9	–	–	–	–	–	–	–	–
Not in central city	843.4	6.4	6.4	2.9	3.6	–	–	–	837.0	–	–	837.0
Monroe, LA MSA	611.0	77.6	77.6	26.2	51.5	–	–	–	533.3	2.3	–	531.1
In central city	26.2	26.2	26.2	26.2	–	–	–	–	–	–	–	–
Not in central city	584.8	51.5	51.5	–	51.5	–	–	–	533.3	2.3	–	531.1
Muncie, IN MSA	393.3	40.0	40.0	22.8	17.3	–	–	–	353.3	2.1	.3	350.9
In central city	22.8	22.8	22.8	22.8	–	–	–	–	–	–	–	–
Not in central city	370.5	17.3	17.3	–	17.3	–	–	–	353.3	2.1	.3	350.9
Muskegon, MI MSA	509.2	68.2	61.8	14.4	47.4	6.4	–	6.4	441.0	6.0	3.5	431.5
In central city	14.4	14.4	14.4	14.4	–	–	–	–	–	–	–	–
Not in central city	494.8	53.8	47.4	–	47.4	6.4	–	6.4	441.0	6.0	3.5	431.5
Naples, FL MSA	2 025.5	72.2	56.9	11.0	46.0	15.3	7.9	7.4	1 953.2	–	.9	1 952.3
In central city	11.0	11.0	11.0	11.0	–	–	–	–	–	–	–	–
Not in central city	2 014.5	61.2	46.0	–	46.0	15.3	7.9	7.4	1 953.2	–	.9	1 952.3
New Bedford, MA MSA	214.2	47.0	42.6	20.1	22.4	4.4	–	4.4	167.2	1.0	–	166.1
In central city	20.1	20.1	20.1	20.1	–	–	–	–	–	–	–	–
Not in central city	194.1	26.9	22.4	–	22.4	4.4	–	4.4	167.2	1.0	–	166.1
Ocala, FL MSA	1 579.0	54.4	48.3	28.9	19.4	6.1	–	6.1	1 524.6	4.2	1.9	1 518.4
In central city	28.9	28.9	28.9	28.9	–	–	–	–	–	–	–	–
Not in central city	1 550.1	25.6	19.4	–	19.4	6.1	–	6.1	1 524.6	4.2	1.9	1 518.4
Odessa, TX MSA	901.1	110.6	110.6	32.5	78.1	–	–	–	790.5	7.0	.3	783.2
In central city	32.5	32.5	32.5	32.5	–	–	–	–	–	–	–	–
Not in central city	868.6	78.1	78.1	–	78.1	–	–	–	790.5	7.0	.3	783.2
Olympia, WA MSA	727.1	55.4	55.4	16.1	39.2	–	–	–	671.7	11.5	4.6	655.7
In central city	16.1	16.1	16.1	16.1	–	–	–	–	–	–	–	–
Not in central city	710.9	39.2	39.2	–	39.2	–	–	–	671.7	11.5	4.6	655.7
Panama City, FL MSA	763.7	82.2	76.5	15.5	61.0	5.7	–	5.7	681.5	2.6	1.3	677.6
In central city	15.5	15.5	15.5	15.5	–	–	–	–	–	–	–	–
Not in central city	748.3	66.7	61.0	–	61.0	5.7	–	5.7	681.5	2.6	1.3	677.6
Parkersburg--Marietta, WV--OH MSA	1 002.6	43.8	25.1	11.2	13.9	18.7	7.7	11.0	958.8	14.4	.6	943.9
In central city	18.9	18.9	11.2	11.2	–	7.7	7.7	–	–	–	–	–
Not in central city	983.7	24.9	13.9	–	13.9	11.0	–	11.0	958.8	14.4	.6	943.9
Pascagoula, MS MSA	726.6	134.6	75.2	15.2	60.1	59.4	–	59.4	592.0	8.2	–	583.8
In central city	15.2	15.2	15.2	15.2	–	–	–	–	–	–	–	–
Not in central city	711.4	119.4	60.1	–	60.1	59.4	–	59.4	592.0	8.2	–	583.8
Portland, ME MSA	553.1	90.5	73.5	22.6	50.8	17.1	–	17.1	462.6	11.8	–	450.8
In central city	22.6	22.6	22.6	22.6	–	–	–	–	–	–	–	–
Not in central city	530.5	67.9	50.8	–	50.8	17.1	–	17.1	462.6	11.8	–	450.8
Portsmouth--Dover--Rochester, NH--ME MSA	650.8	146.7	124.9	87.5	37.4	21.8	–	21.8	504.1	8.9	–	495.2
In central city	87.5	87.5	87.5	87.5	–	–	–	–	–	–	–	–
Not in central city	563.3	59.2	37.4	–	37.4	21.8	–	21.8	504.1	8.9	–	495.2

TIPSII [UPF] GPH21 CENSUS90 71583900 08/27/93 11:03 AM MACHINE: C DATA:CENSUS90*PH211PSDA00. 08/26/93 14:50:22 TAPE: NONE FRAME: 704
TSF:CENSUS90*92. 08/26/93 14:51:46 UTF:CENSUS90*93. 08/26/93 14:51:47 META:CENSUS90*PH211TABLES00. 08/26/93 15:23:55

Table 50. Population, Housing Units, and Land Area for Metropolitan Area by Population Size Class of Metropolitan Area: 1990—Con.

[MA's are as defined for the 1990 census. Portions of certain cities may be classified as rural (see "Extended City" in Appendix A). For definitions of terms and meanings of symbols, see text]

Urban and Rural Population Size Class of Metropolitan Area Metropolitan Area	Total	Urban							Rural			
			Inside urbanized area			Outside urbanized area						
		Total	Total	In central place	Urban fringe	Total	Place of 10,000 or more	Place of 2,500 to 9,999	Total	In place of 1,000 to 2,499	In place of less than 1,000	Other rural
LAND AREA IN SQUARE MILES—Con.												
Inside metropolitan area—Con.												
Less than 1,000,000—Con.												
100,000 to 249,999—Con.												
Pueblo, CO MSA	2 388.8	121.5	45.8	35.9	9.9	75.7	–	75.7	2 267.3	35.2	.5	2 231.5
In central city	35.9	35.9	35.9	35.9	–	–	–	–	–	–	–	–
Not in central city	2 352.9	85.6	9.9	–	9.9	75.7	–	75.7	2 267.3	35.2	.5	2 231.5
Redding, CA MSA	3 785.7	72.8	61.5	51.2	10.3	11.3	–	11.3	3 712.9	1.1	–	3 711.7
In central city	51.2	51.2	51.2	51.2	–	–	–	–	–	–	–	–
Not in central city	3 734.4	21.6	10.3	–	10.3	11.3	–	11.3	3 712.9	1.1	–	3 711.7
Richland--Kennewick--Pasco, WA MSA	2 945.3	112.8	97.2	51.6	45.7	15.6	–	15.6	2 832.5	3.0	2.0	2 827.5
In central city	75.0	51.6	51.6	51.6	–	–	–	–	23.4	–	–	23.4
Not in central city	2 870.3	61.2	45.7	–	45.7	15.6	–	15.6	2 809.1	3.0	2.0	2 804.1
Roanoke, VA MSA	850.8	98.0	91.7	42.9	48.8	6.3	–	6.3	752.8	10.6	1.1	741.1
In central city	42.9	42.9	42.9	42.9	–	–	–	–	–	–	–	–
Not in central city	807.9	55.1	48.8	–	48.8	6.3	–	6.3	752.8	10.6	1.1	741.1
Rochester, MN MSA	653.0	34.0	32.3	29.5	2.8	1.7	–	1.7	619.0	3.2	2.9	612.9
In central city	29.5	29.5	29.5	29.5	–	–	–	–	–	–	–	–
Not in central city	623.6	4.6	2.8	–	2.8	1.7	–	1.7	619.0	3.2	2.9	612.9
St. Cloud, MN MSA	2 189.4	59.3	28.7	14.5	14.2	30.5	21.5	9.1	2 130.2	7.7	32.6	2 089.9
In central city	14.5	14.5	14.5	14.5	–	–	–	–	–	–	–	–
Not in central city	2 174.9	44.7	14.2	–	14.2	30.5	21.5	9.1	2 130.2	7.7	32.6	2 089.9
Santa Fe, NM MSA	2 018.7	122.7	40.7	36.6	4.1	82.0	10.9	71.1	1 896.0	49.7	4.2	1 842.1
In central city	36.6	36.6	36.6	36.6	–	–	–	–	–	–	–	–
Not in central city	1 982.1	86.1	4.1	–	4.1	82.0	10.9	71.1	1 896.0	49.7	4.2	1 842.1
Savannah, GA MSA	919.9	175.3	150.6	62.6	88.0	24.7	–	24.7	744.5	1.7	.8	742.0
In central city	62.6	62.6	62.6	62.6	–	–	–	–	–	–	–	–
Not in central city	857.3	112.8	88.0	–	88.0	24.7	–	24.7	744.5	1.7	.8	742.0
Sharon, PA MSA	671.9	44.3	39.7	3.7	36.0	4.6	–	4.6	627.5	5.7	7.8	614.1
In central city	3.7	3.7	3.7	3.7	–	–	–	–	–	–	–	–
Not in central city	668.1	40.6	36.0	–	36.0	4.6	–	4.6	627.5	5.7	7.8	614.1
Sheboygan, WI MSA	513.7	29.7	26.2	13.2	12.9	3.6	–	3.6	483.9	7.3	2.7	473.9
In central city	13.2	13.2	13.2	13.2	–	–	–	–	–	–	–	–
Not in central city	500.4	16.5	12.9	–	12.9	3.6	–	3.6	483.9	7.3	2.7	473.9
Sioux City, IA--NE MSA	1 136.6	62.2	62.2	54.3	7.9	–	–	–	1 074.4	1.9	6.1	1 066.5
In central city	54.3	54.3	54.3	54.3	–	–	–	–	–	–	–	–
Not in central city	1 082.3	7.9	7.9	–	7.9	–	–	–	1 074.4	1.9	6.1	1 066.5
Sioux Falls, SD MSA	809.2	46.3	43.4	43.3	–	2.9	–	2.9	762.8	2.7	4.5	755.7
In central city	43.3	43.3	43.3	43.3	–	–	–	–	–	–	–	–
Not in central city	765.8	3.0	–	–	–	2.9	–	2.9	762.8	2.7	4.5	755.7
South Bend--Mishawaka, IN MSA	457.3	106.4	106.4	50.3	56.1	–	–	–	350.9	2.9	.4	347.6
In central city	50.3	50.3	50.3	50.3	–	–	–	–	–	–	–	–
Not in central city	407.0	56.1	56.1	–	56.1	–	–	–	350.9	2.9	.4	347.6
Springfield, IL MSA	1 182.5	60.3	51.3	42.5	8.8	8.9	–	8.9	1 122.3	7.5	8.9	1 105.9
In central city	42.5	42.5	42.5	42.5	–	–	–	–	–	–	–	–
Not in central city	1 140.0	17.7	8.8	–	8.8	8.9	–	8.9	1 122.3	7.5	8.9	1 105.9
Springfield, MO MSA	1 238.2	91.1	80.7	68.0	12.7	10.5	–	10.5	1 147.1	7.5	10.4	1 129.2
In central city	68.0	68.0	68.0	68.0	–	–	–	–	–	–	–	–
Not in central city	1 170.3	23.2	12.7	–	12.7	10.5	–	10.5	1 147.1	7.5	10.4	1 129.2
State College, PA MSA	1 107.6	23.3	20.3	4.5	15.8	2.9	–	2.9	1 084.4	26.7	3.3	1 054.4
In central city	4.5	4.5	4.5	4.5	–	–	–	–	–	–	–	–
Not in central city	1 103.1	18.8	15.8	–	15.8	2.9	–	2.9	1 084.4	26.7	3.3	1 054.4
Steubenville--Weirton, OH--WV MSA	581.5	50.1	46.3	26.1	20.3	3.8	–	3.8	531.4	3.0	6.7	521.8
In central city	26.1	26.1	26.1	26.1	–	–	–	–	–	–	–	–
Not in central city	555.5	24.0	20.3	–	20.3	3.8	–	3.8	531.4	3.0	6.7	521.8
Tallahassee, FL MSA	1 183.0	107.1	89.0	63.3	25.8	18.1	–	18.1	1 075.8	3.5	4.5	1 067.8
In central city	63.3	63.3	63.3	63.3	–	–	–	–	–	–	–	–
Not in central city	1 119.7	43.8	25.8	–	25.8	18.1	–	18.1	1 075.8	3.5	4.5	1 067.8
Terre Haute, IN MSA	761.0	45.8	43.0	27.7	15.4	2.7	–	2.7	715.2	–	3.6	711.6
In central city	27.7	27.7	27.7	27.7	–	–	–	–	–	–	–	–
Not in central city	733.3	18.1	15.4	–	15.4	2.7	–	2.7	715.2	–	3.6	711.6
Texarkana, TX--Texarkana, AR MSA	1 512.0	51.6	46.2	37.7	8.5	5.4	–	5.4	1 460.5	2.7	6.2	1 451.5
In central city	37.7	37.7	37.7	37.7	–	–	–	–	–	–	–	–
Not in central city	1 474.4	13.9	8.5	–	8.5	5.4	–	5.4	1 460.5	2.7	6.2	1 451.5
Topeka, KS MSA	549.9	68.9	68.9	55.2	13.7	–	–	–	481.0	1.0	.6	479.4
In central city	55.2	55.2	55.2	55.2	–	–	–	–	–	–	–	–
Not in central city	494.7	13.7	13.7	–	13.7	–	–	–	481.0	1.0	.6	479.4
Tuscaloosa, AL MSA	1 325.3	70.2	70.2	47.1	23.1	–	–	–	1 255.0	.7	3.3	1 251.1
In central city	47.1	47.1	47.1	47.1	–	–	–	–	–	–	–	–
Not in central city	1 278.2	23.1	23.1	–	23.1	–	–	–	1 255.0	.7	3.3	1 251.1
Tyler, TX MSA	928.5	46.6	43.8	39.7	4.2	2.7	–	2.7	881.9	5.4	9.6	866.8
In central city	39.7	39.7	39.7	39.7	–	–	–	–	–	–	–	–
Not in central city	888.8	6.9	4.2	–	4.2	2.7	–	2.7	881.9	5.4	9.6	866.8
Waco, TX MSA	1 041.9	128.7	121.9	75.8	46.1	6.8	–	6.8	913.2	7.0	29.3	876.9

TIPSII [UPF] GPH21 CENSUS90 71583900 08/27/93 11:03 AM MACHINE: C DATA:CENSUS90*PH211PSDA00. 08/26/93 14:50:22 TAPE: NONE FRAME: 705
TSF:CENSUS90*92. 08/26/93 14:51:46 UTF:CENSUS90*93. 08/26/93 14:51:47 META:CENSUS90*PH211TABLES00. 08/26/93 15:23:55

Table 50. Population, Housing Units, and Land Area for Metropolitan Area by Population Size Class of Metropolitan Area: 1990—Con.

[MA's are as defined for the 1990 census. Portions of certain cities may be classified as rural (see "Extended City" in Appendix A). For definitions of terms and meanings of symbols, see text]

Urban and Rural Population Size Class of Metropolitan Area Metropolitan Area	Total	Urban							Rural			
			Inside urbanized area			Outside urbanized area						
		Total	Total	In central place	Urban fringe	Total	Place of 10,000 or more	Place of 2,500 to 9,999	Total	In place of 1,000 to 2,499	In place of less than 1,000	Other rural
LAND AREA IN SQUARE MILES—Con.												
Inside metropolitan area—Con.												
Less than 1,000,000—Con.												
100,000 to 249,999—Con.												
In central city	75.8	75.8	75.8	75.8	–	–	–	–	–	–	–	–
Not in central city	966.1	52.9	46.1	–	46.1	6.8	–	6.8	913.2	7.0	29.3	876.9
Waterbury, CT MSA	233.5	76.1	73.8	28.6	45.2	2.3	–	2.3	157.4	9.7	–	147.7
In central city	28.6	28.6	28.6	28.6	–	–	–	–	–	–	–	–
Not in central city	205.0	47.5	45.2	–	45.2	2.3	–	2.3	157.4	9.7	–	147.7
Waterloo--Cedar Falls, IA MSA	1 005.3	109.1	98.1	89.0	9.1	11.0	–	11.0	896.2	15.4	3.3	877.5
In central city	89.0	89.0	89.0	89.0	–	–	–	–	–	–	–	–
Not in central city	916.3	20.1	9.1	–	9.1	11.0	–	11.0	896.2	15.4	3.3	877.5
Wausau, WI MSA	1 545.1	53.5	40.3	14.1	26.2	13.2	1.4	11.8	1 491.6	11.8	6.2	1 473.6
In central city	14.1	14.1	14.1	14.1	–	–	–	–	–	–	–	–
Not in central city	1 531.0	39.4	26.2	–	26.2	13.2	1.4	11.8	1 491.6	11.8	6.2	1 473.6
Wheeling, WV--OH MSA	950.5	42.8	38.9	13.8	25.1	3.9	–	3.9	907.7	8.7	2.6	896.3
In central city	13.8	13.8	13.8	13.8	–	–	–	–	–	–	–	–
Not in central city	936.7	29.0	25.1	–	25.1	3.9	–	3.9	907.7	8.7	2.6	896.3
Wichita Falls, TX MSA	627.7	69.4	54.1	54.1	–	15.2	9.5	5.7	558.3	–	2.6	555.7
In central city	54.1	54.1	54.1	54.1	–	–	–	–	–	–	–	–
Not in central city	573.6	15.2	–	–	–	15.2	9.5	5.7	558.3	–	2.6	555.7
Williamsport, PA MSA	1 234.9	25.2	23.1	8.9	14.2	2.1	–	2.1	1 209.7	1.2	1.7	1 206.8
In central city	8.9	8.9	8.9	8.9	–	–	–	–	–	–	–	–
Not in central city	1 226.0	16.3	14.2	–	14.2	2.1	–	2.1	1 209.7	1.2	1.7	1 206.8
Wilmington, NC MSA	198.9	86.9	78.4	29.7	48.7	8.5	–	8.5	112.0	5.8	.8	105.4
In central city	29.7	29.7	29.7	29.7	–	–	–	–	–	–	–	–
Not in central city	169.2	57.2	48.7	–	48.7	8.5	–	8.5	112.0	5.8	.8	105.4
Yakima, WA MSA	4 296.1	152.1	37.4	15.0	22.5	114.6	3.6	111.1	4 144.1	71.1	2.1	4 070.9
In central city	15.0	15.0	15.0	15.0	–	–	–	–	–	–	–	–
Not in central city	4 281.2	137.1	22.5	–	22.5	114.6	3.6	111.1	4 144.1	71.1	2.1	4 070.9
Yuba City, CA MSA	1 233.1	42.1	27.7	6.9	20.8	14.4	–	14.4	1 191.1	28.8	–	1 162.3
In central city	6.9	6.9	6.9	6.9	–	–	–	–	–	–	–	–
Not in central city	1 226.2	35.1	20.8	–	20.8	14.4	–	14.4	1 191.1	28.8	–	1 162.3
Yuma, AZ MSA	5 514.4	75.9	25.8	21.9	3.9	50.2	–	50.2	5 438.5	1.1	–	5 437.4
In central city	21.9	21.9	21.9	21.9	–	–	–	–	–	–	–	–
Not in central city	5 492.6	54.1	3.9	–	3.9	50.2	–	50.2	5 438.5	1.1	–	5 437.4
Less than 100,000	30 325.3	1 107.1	974.4	713.5	260.9	132.7	42.0	90.7	29 218.2	172.7	115.3	28 930.1
In central city	802.6	755.5	713.5	713.5	–	42.0	42.0	–	47.2	–	–	47.2
Not in central city	29 522.6	351.6	260.9	–	260.9	90.7	–	90.7	29 171.0	172.7	115.3	28 882.9
Bangor, ME MSA	351.8	82.0	70.9	34.5	36.5	11.1	–	11.1	269.8	5.8	–	264.0
In central city	34.5	34.5	34.5	34.5	–	–	–	–	–	–	–	–
Not in central city	317.4	47.6	36.5	–	36.5	11.1	–	11.1	269.8	5.8	–	264.0
Bismarck, ND MSA	3 559.6	36.5	36.5	24.3	12.2	–	–	–	3 523.1	–	8.9	3 514.2
In central city	24.3	24.3	24.3	24.3	–	–	–	–	–	–	–	–
Not in central city	3 535.3	12.2	12.2	–	12.2	–	–	–	3 523.1	–	8.9	3 514.2
Casper, WY MSA	5 340.1	27.9	27.9	20.6	7.3	–	–	–	5 312.1	14.2	2.7	5 295.3
In central city	20.6	20.6	20.6	20.6	–	–	–	–	–	–	–	–
Not in central city	5 319.4	7.3	7.3	–	7.3	–	–	–	5 312.1	14.2	2.7	5 295.3
Cheyenne, WY MSA	2 686.2	74.5	33.3	18.8	14.5	41.2	–	41.2	2 611.7	3.2	3.2	2 605.3
In central city	18.8	18.8	18.8	18.8	–	–	–	–	–	–	–	–
Not in central city	2 667.5	55.7	14.5	–	14.5	41.2	–	41.2	2 611.7	3.2	3.2	2 605.3
Dubuque, IA MSA	608.2	30.0	26.1	23.1	3.0	3.9	–	3.9	578.2	3.2	5.0	570.0
In central city	23.1	23.1	23.1	23.1	–	–	–	–	–	–	–	–
Not in central city	585.2	6.9	3.0	–	3.0	3.9	–	3.9	578.2	3.2	5.0	570.0
Elmira, NY MSA	408.2	32.6	28.7	7.3	21.4	3.9	–	3.9	375.6	11.7	1.8	362.0
In central city	7.3	7.3	7.3	7.3	–	–	–	–	–	–	–	–
Not in central city	400.9	25.3	21.4	–	21.4	3.9	–	3.9	375.6	11.7	1.8	362.0
Enid, OK MSA	1 058.5	42.0	–	–	–	42.0	42.0	–	1 016.5	3.1	35.9	977.6
In central city	72.2	42.0	–	–	–	42.0	42.0	–	30.2	–	–	30.2
Not in central city	986.3	–	–	–	–	–	–	–	986.3	3.1	35.9	947.3
Gadsden, AL MSA	534.8	108.6	107.1	35.5	71.6	1.5	–	1.5	426.2	7.2	12.2	406.8
In central city	35.5	35.5	35.5	35.5	–	–	–	–	–	–	–	–
Not in central city	499.3	73.1	71.6	–	71.6	1.5	–	1.5	426.2	7.2	12.2	406.8
Grand Forks, ND MSA	1 437.9	23.0	14.5	14.4	–	8.5	–	8.5	1 414.9	1.5	3.4	1 410.0
In central city	14.4	14.4	14.4	14.4	–	–	–	–	–	–	–	–
Not in central city	1 423.5	8.5	–	–	–	8.5	–	8.5	1 414.9	1.5	3.4	1 410.0
Great Falls, MT MSA	2 698.0	20.4	20.4	15.4	4.9	–	–	–	2 677.6	6.0	2.8	2 668.8
In central city	15.4	15.4	15.4	15.4	–	–	–	–	–	–	–	–
Not in central city	2 682.6	4.9	4.9	–	4.9	–	–	–	2 677.6	6.0	2.8	2 668.8
Iowa City, IA MSA	614.5	35.1	30.3	22.0	8.3	4.8	–	4.8	579.4	.5	5.1	573.8
In central city	22.0	22.0	22.0	22.0	–	–	–	–	–	–	–	–
Not in central city	592.5	13.1	8.3	–	8.3	4.8	–	4.8	579.4	.5	5.1	573.8
Jackson, TN MSA	557.1	44.6	44.3	40.4	3.9	.3	–	.3	512.5	–	.6	512.0
In central city	40.4	40.4	40.4	40.4	–	–	–	–	–	–	–	–
Not in central city	516.8	4.2	3.9	–	3.9	.3	–	.3	512.5	–	.6	512.0

TIPSII [UPF] GPH21 CENSUS90 71583900 08/27/93 11:03 AM MACHINE: C DATA:CENSUS90*PH211PSDA00. 08/26/93 14:50:22 TAPE: NONE FRAME: 706
TSF:CENSUS90*92. 08/26/93 14:51:46 UTF:CENSUS90*93. 08/26/93 14:51:47 META:CENSUS90*PH211TABLES00. 08/26/93 15:23:55

Table 50. Population, Housing Units, and Land Area for Metropolitan Area by Population Size Class of Metropolitan Area: 1990—Con.

[MA's are as defined for the 1990 census. Portions of certain cities may be classified as rural (see "Extended City" in Appendix A). For definitions of terms and meanings of symbols, see text]

Urban and Rural Population Size Class of Metropolitan Area Metropolitan Area	Total	Urban							Rural			
			Inside urbanized area			Outside urbanized area						
			Total	In central place	Urban fringe	Total	Place of 10,000 or more	Place of 2,500 to 9,999	Total	In place of 1,000 to 2,499	In place of less than 1,000	Other rural
LAND AREA IN SQUARE MILES—Con.												
Inside metropolitan area—Con.												
Less than 1,000,000—Con.												
Less than 100,000—Con.												
Kankakee, IL MSA	677.5	26.0	23.5	10.2	13.3	2.4	–	2.4	651.5	3.0	6.5	642.1
In central city	10.2	10.2	10.2	10.2	–	–	–	–	–	–	–	–
Not in central city	667.3	15.7	13.3	–	13.3	2.4	–	2.4	651.5	3.0	6.5	642.1
Kokomo, IN MSA	553.5	24.0	22.5	14.4	8.1	1.5	–	1.5	529.5	.8	1.2	527.5
In central city	14.4	14.4	14.4	14.4	–	–	–	–	–	–	–	–
Not in central city	539.1	9.6	8.1	–	8.1	1.5	–	1.5	529.5	.8	1.2	527.5
La Crosse, WI MSA	452.8	33.4	31.5	18.4	13.2	1.8	–	1.8	419.4	4.0	.5	414.9
In central city	18.4	18.4	18.4	18.4	–	–	–	–	–	–	–	–
Not in central city	434.4	15.0	13.2	–	13.2	1.8	–	1.8	419.4	4.0	.5	414.9
Lawrence, KS MSA	457.0	26.0	23.0	22.9	.1	3.0	–	3.0	431.0	–	.9	430.1
In central city	22.9	22.9	22.9	22.9	–	–	–	–	–	–	–	–
Not in central city	434.0	3.1	.1	–	.1	3.0	–	3.0	431.0	–	.9	430.1
Lewiston--Auburn, ME MSA	228.8	83.7	83.7	76.9	6.7	–	–	–	145.1	5.4	–	139.7
In central city	93.9	76.9	76.9	76.9	–	–	–	–	16.9	–	–	16.9
Not in central city	134.9	6.7	6.7	–	6.7	–	–	–	128.2	5.4	–	122.7
Owensboro, KY MSA	462.4	22.4	22.4	15.0	7.5	–	–	–	440.0	8.9	.4	430.6
In central city	15.0	15.0	15.0	15.0	–	–	–	–	–	–	–	–
Not in central city	447.5	7.5	7.5	–	7.5	–	–	–	440.0	8.9	.4	430.6
Pine Bluff, AR MSA	884.8	48.6	48.6	42.4	6.3	–	–	–	836.1	2.7	1.3	832.1
In central city	42.4	42.4	42.4	42.4	–	–	–	–	–	–	–	–
Not in central city	842.4	6.3	6.3	–	6.3	–	–	–	836.1	2.7	1.3	832.1
Pittsfield, MA MSA	228.9	46.0	46.0	40.7	5.2	–	–	–	182.9	3.3	–	179.6
In central city	40.7	40.7	40.7	40.7	–	–	–	–	–	–	–	–
Not in central city	188.2	5.2	5.2	–	5.2	–	–	–	182.9	3.3	–	179.6
Rapid City, SD MSA	2 776.4	50.7	46.7	35.3	11.3	4.0	–	4.0	2 725.7	17.5	7.0	2 701.2
In central city	35.3	35.3	35.3	35.3	–	–	–	–	–	–	–	–
Not in central city	2 741.0	15.4	11.3	–	11.3	4.0	–	4.0	2 725.7	17.5	7.0	2 701.2
St. Joseph, MO MSA	409.8	43.9	43.9	43.4	.5	–	–	–	365.9	.1	4.2	361.6
In central city	43.4	43.4	43.4	43.4	–	–	–	–	–	–	–	–
Not in central city	366.4	.5	.5	–	.5	–	–	–	365.9	.1	4.2	361.6
San Angelo, TX MSA	1 522.2	49.1	49.1	47.9	1.2	–	–	–	1 473.1	–	–	1 473.1
In central city	47.9	47.9	47.9	47.9	–	–	–	–	–	–	–	–
Not in central city	1 474.3	1.2	1.2	–	1.2	–	–	–	1 473.1	–	–	1 473.1
Sherman--Denison, TX MSA	933.7	66.0	63.2	59.5	3.8	2.8	–	2.8	867.7	8.3	11.8	847.5
In central city	59.5	59.5	59.5	59.5	–	–	–	–	–	–	–	–
Not in central city	874.2	6.5	3.8	–	3.8	2.8	–	2.8	867.7	8.3	11.8	847.5
Victoria, TX MSA	882.6	30.2	30.2	30.1	–	–	–	–	852.4	62.2	–	790.2
In central city	30.1	30.1	30.1	30.1	–	–	–	–	–	–	–	–
Not in central city	852.5	–	–	–	–	–	–	–	852.4	62.2	–	790.2
Outside metropolitan area	2 956 201.3	18 168.2	1 148.8	497.4	651.3	17 019.4	6 659.3	10 360.0	2 938 033.2	8 791.8	17 194.3	2 912 047.0

Table 51. Population, Housing Units, and Land Area for Urbanized Area: 1990

[Density is computed using land area. For definitions of terms and meanings of symbols, see text]

Urbanized Area	Population	Housing units	Area measurements: Total area: Square kilometers	Total area: Square miles	Land area: Square kilometers	Land area: Square miles	Density: Population per— Square kilometer	Population per— Square mile	Housing units per— Square kilometer	Housing units per— Square mile
United States (396 UA's)	**158 258 878**	**64 201 132**	**172 441.6**	**66 579.8**	**158 027.6**	**61 014.5**	**1 001.5**	**2 593.8**	**406.3**	**1 052.2**
In central place	**78 847 406**	**33 030 250**	**67 836.3**	**26 191.6**	**61 503.5**	**23 746.5**	**1 282.0**	**3 320.4**	**537.0**	**1 391.0**
Urban fringe	**79 411 472**	**31 170 882**	**104 605.3**	**40 388.1**	**96 524.1**	**37 268.0**	**822.7**	**2 130.8**	**322.9**	**836.4**
Abilene, TX	107 836	44 966	295.0	113.9	280.8	108.4	384.0	994.8	160.1	414.8
In central place	106 654	44 436	281.2	108.6	267.0	103.1	399.5	1 034.5	166.4	431.0
Abilene city, TX	106 654	44 436	281.2	108.6	267.0	103.1	399.5	1 034.5	166.4	431.0
Urban fringe	1 182	530	13.8	5.3	13.8	5.3	85.7	223.0	38.4	100.0
Akron, OH	527 863	216 022	677.6	261.6	666.0	257.1	792.6	2 053.1	324.4	840.2
In central place	279 477	117 378	204.9	79.1	203.3	78.5	1 374.7	3 560.2	577.4	1 495.3
Akron city, OH	223 019	96 372	162.0	62.6	161.1	62.2	1 384.4	3 585.5	598.2	1 549.4
Barberton city, OH	27 623	11 731	20.2	7.8	19.7	7.6	1 402.2	3 634.6	595.5	1 543.6
Kent city, OH	28 835	9 275	22.6	8.7	22.6	8.7	1 275.9	3 314.4	410.4	1 066.1
Urban fringe	248 386	98 644	472.7	182.5	462.7	178.6	536.8	1 390.7	213.2	552.3
Albany, GA	87 223	33 963	186.6	72.1	184.8	71.4	472.0	1 221.6	183.8	475.7
In central place	78 122	30 603	144.5	55.8	143.6	55.5	544.0	1 407.6	213.1	551.4
Albany city, GA	78 122	30 603	144.5	55.8	143.6	55.5	544.0	1 407.6	213.1	551.4
Urban fringe	9 101	3 360	42.1	16.3	41.2	15.9	220.9	572.4	81.6	211.3
Albany--Schenectady--Troy, NY	509 106	215 446	551.1	212.8	540.5	208.7	941.9	2 439.4	398.6	1 032.3
In central place	220 917	99 302	112.3	43.4	110.5	42.7	1 999.2	5 173.7	898.7	2 325.6
Albany city, NY	101 082	46 199	56.7	21.9	55.4	21.4	1 824.6	4 723.5	833.9	2 158.8
Schenectady city, NY	65 566	30 232	28.5	11.0	28.1	10.9	2 333.3	6 015.2	1 075.9	2 773.6
Troy city, NY	54 269	22 871	27.2	10.5	27.0	10.4	2 010.0	5 218.2	847.1	2 199.1
Urban fringe	288 189	116 144	438.7	169.4	429.9	166.0	670.4	1 736.1	270.2	699.7
Albuquerque, NM	497 120	207 613	591.2	228.3	584.7	225.8	850.2	2 201.6	355.1	919.5
In central place	384 736	166 870	344.0	132.8	342.4	132.2	1 123.6	2 910.3	487.4	1 262.3
Albuquerque city, NM	384 736	166 870	344.0	132.8	342.4	132.2	1 123.6	2 910.3	487.4	1 262.3
Urban fringe	112 384	40 743	247.2	95.4	242.3	93.6	463.8	1 200.7	168.2	435.3
Alexandria, LA	86 001	33 970	169.0	65.2	166.4	64.2	516.8	1 339.6	204.1	529.1
In central place	49 188	20 348	65.5	25.3	64.1	24.7	767.4	1 991.4	317.4	823.8
Alexandria city, LA	49 188	20 348	65.5	25.3	64.1	24.7	767.4	1 991.4	317.4	823.8
Urban fringe	36 813	13 622	103.5	40.0	102.3	39.5	359.9	932.0	133.2	344.9
Allentown--Bethlehem--Easton, PA--NJ	410 436	166 499	372.7	143.9	368.1	142.1	1 115.0	2 888.4	452.3	1 171.7
New Jersey (pt.)	24 817	10 192	22.5	8.7	22.2	8.6	1 117.9	2 885.7	459.1	1 185.1
Pennsylvania (pt.)	385 619	156 307	350.2	135.2	346.0	133.6	1 114.5	2 886.4	451.8	1 170.0
In central place	202 794	84 431	108.8	42.0	106.8	41.2	1 898.8	4 922.2	790.6	2 049.3
Allentown city, PA	105 090	45 636	46.5	17.9	45.9	17.7	2 289.5	5 937.3	994.2	2 578.3
Bethlehem city, PA	71 428	28 486	50.3	19.4	49.9	19.3	1 431.4	3 700.9	570.9	1 476.0
Easton city, PA	26 276	10 309	12.0	4.6	11.0	4.3	2 388.7	6 110.7	937.2	2 397.4
Urban fringe	207 642	82 068	263.9	101.9	261.3	100.9	794.6	2 057.9	314.1	813.4
Alton, IL	86 236	35 937	159.7	61.7	156.5	60.4	551.0	1 427.7	229.6	595.0
In central place	32 905	14 212	41.0	15.8	38.9	15.0	845.9	2 193.7	365.3	947.5
Alton city, IL	32 905	14 212	41.0	15.8	38.9	15.0	845.9	2 193.7	365.3	947.5
Urban fringe	53 331	21 725	118.7	45.8	117.7	45.4	453.1	1 174.7	184.6	478.5
Altoona, PA	76 551	32 701	76.8	29.6	76.7	29.6	998.1	2 586.2	426.3	1 104.8
In central place	51 881	22 698	25.3	9.8	25.3	9.8	2 050.6	5 294.0	897.2	2 316.1
Altoona city, PA	51 881	22 698	25.3	9.8	25.3	9.8	2 050.6	5 294.0	897.2	2 316.1
Urban fringe	24 670	10 003	51.5	19.9	51.4	19.9	480.0	1 239.7	194.6	502.7
Amarillo, TX	157 934	68 721	229.1	88.5	228.3	88.2	691.8	1 790.6	301.0	779.1
In central place	157 615	68 592	228.5	88.2	227.8	87.9	691.9	1 793.1	301.1	780.3
Amarillo city, TX	157 615	68 592	228.5	88.2	227.8	87.9	691.9	1 793.1	301.1	780.3
Urban fringe	319	129	.6	.2	.6	.2	531.7	1 595.0	215.0	645.0
Anchorage, AK	221 883	91 734	422.6	163.2	417.8	161.3	531.1	1 375.6	219.6	568.7
In central place	221 883	91 734	422.6	163.2	417.8	161.3	531.1	1 375.6	219.6	568.7
Anchorage city (pt.), AK	221 883	91 734	422.6	163.2	417.8	161.3	531.1	1 375.6	219.6	568.7
Urban fringe	–	–	–	–	–	–	–	–	–	–
Anderson, IN	74 037	32 127	130.0	50.2	129.5	50.0	571.7	1 480.7	248.1	642.5
In central place	59 459	26 362	98.4	38.0	98.1	37.9	606.1	1 568.8	268.7	695.6
Anderson city, IN	59 459	26 362	98.4	38.0	98.1	37.9	606.1	1 568.8	268.7	695.6
Urban fringe	14 578	5 765	31.6	12.2	31.4	12.1	464.3	1 204.8	183.6	476.4
Anderson, SC	52 492	22 253	109.3	42.2	106.4	41.1	493.3	1 277.2	209.1	541.4
In central place	26 184	11 503	32.1	12.4	32.1	12.4	815.7	2 111.6	358.3	927.7
Anderson city, SC	26 184	11 503	32.1	12.4	32.1	12.4	815.7	2 111.6	358.3	927.7
Urban fringe	26 308	10 750	77.2	29.8	74.3	28.7	354.1	916.7	144.7	374.6
Annapolis, MD	78 590	31 791	138.8	53.6	104.6	40.4	751.3	1 945.3	303.9	786.9
In central place	33 187	15 252	18.7	7.2	16.4	6.3	2 023.6	5 267.8	930.0	2 421.0
Annapolis city, MD	33 187	15 252	18.7	7.2	16.4	6.3	2 023.6	5 267.8	930.0	2 421.0
Urban fringe	45 403	16 539	120.1	46.4	88.2	34.0	514.8	1 335.4	187.5	486.4
Ann Arbor, MI	222 061	90 680	207.6	80.2	197.3	76.2	1 125.5	2 914.2	459.6	1 190.0
In central place	109 592	44 010	68.8	26.6	67.1	25.9	1 633.3	4 231.4	655.9	1 699.2
Ann Arbor city, MI	109 592	44 010	68.8	26.6	67.1	25.9	1 633.3	4 231.4	655.9	1 699.2
Urban fringe	112 469	46 670	138.9	53.6	130.2	50.3	863.8	2 236.0	358.4	927.8
Anniston, AL	68 150	27 854	184.5	71.2	184.1	71.1	370.2	958.5	151.3	391.8
In central place	26 623	12 100	52.3	20.2	52.3	20.2	509.0	1 318.0	231.4	599.0
Anniston city, AL	26 623	12 100	52.3	20.2	52.3	20.2	509.0	1 318.0	231.4	599.0
Urban fringe	41 527	15 754	132.2	51.0	131.7	50.9	315.3	815.9	119.6	309.5
Antioch--Pittsburg, CA	153 768	55 018	167.7	64.8	159.3	61.5	965.3	2 500.3	345.4	894.6
In central place	109 759	39 682	83.2	32.1	78.9	30.5	1 391.1	3 598.7	502.9	1 301.0
Antioch city, CA	62 195	22 973	52.4	20.2	50.7	19.6	1 226.7	3 173.2	453.1	1 172.1
Pittsburg city, CA	47 564	16 709	30.8	11.9	28.2	10.9	1 686.7	4 363.7	592.5	1 532.9
Urban fringe	44 009	15 336	84.5	32.6	80.5	31.1	546.7	1 415.1	190.5	493.1
Appleton--Neenah, WI	160 918	62 630	161.0	62.1	149.1	57.6	1 079.3	2 793.7	420.1	1 087.3
In central place	88 914	34 789	66.2	25.6	63.6	24.6	1 398.0	3 614.4	547.0	1 414.2
Appleton city, WI	65 695	25 528	45.6	17.6	44.4	17.1	1 479.6	3 841.8	575.0	1 492.9
Neenah city, WI	23 219	9 261	20.6	8.0	19.2	7.4	1 209.3	3 137.7	482.3	1 251.5
Urban fringe	72 004	27 841	94.8	36.6	85.5	33.0	842.2	2 181.9	325.6	843.7
Asheville, NC	110 429	51 467	248.2	95.8	245.0	94.6	450.7	1 167.3	210.1	544.0
In central place	61 607	29 713	91.0	35.1	90.5	34.9	680.7	1 765.2	328.3	851.4
Asheville city, NC	61 607	29 713	91.0	35.1	90.5	34.9	680.7	1 765.2	328.3	851.4
Urban fringe	48 822	21 754	157.2	60.7	154.5	59.7	316.0	817.8	140.8	364.4

TIPSII [UPF] GPH21 CENSUS90 71583900 08/27/93 11:03 AM MACHINE: C DATA:CENSUS90*PH21TIPSDA00. 08/26/93 14:50:22 TAPE: NONE FRAME: 707
TSF:CENSUS90*92. 08/26/93 14:51:46 UTF:CENSUS90*93. 08/26/93 14:51:47 META:CENSUS90*PH21TABLES00. 08/26/93 15:23:55

Table 51. **Population, Housing Units, and Land Area for Urbanized Area: 1990** —Con.

[Density is computed using land area. For definitions of terms and meanings of symbols, see text]

Urbanized Area	Population	Housing units	Area measurements: Total area: Square kilometers	Total area: Square miles	Land area: Square kilometers	Land area: Square miles	Density: Population per— Square kilometer	Population per— Square mile	Housing units per— Square kilometer	Housing units per— Square mile
Athens, GA	73 282	30 214	113.3	43.7	113.1	43.7	647.9	1 676.9	267.1	691.4
In central place	45 734	18 499	43.1	16.6	43.0	16.6	1 063.6	2 755.1	430.2	1 114.4
Athens city, GA	45 734	18 499	43.1	16.6	43.0	16.6	1 063.6	2 755.1	430.2	1 114.4
Urban fringe	27 548	11 715	70.2	27.1	70.1	27.1	393.0	1 016.5	167.1	432.3
Atlanta, GA	2 157 806	923 153	2 971.7	1 147.4	2 944.0	1 136.7	733.0	1 898.3	313.6	812.1
In central place	438 146	205 912	395.9	152.9	394.1	152.2	1 111.8	2 878.8	522.5	1 352.9
Atlanta city, GA	394 017	182 754	343.0	132.4	341.3	131.8	1 154.5	2 989.5	535.5	1 386.6
Marietta city, GA	44 129	23 158	52.9	20.4	52.8	20.4	835.8	2 163.2	438.6	1 135.2
Urban fringe	1 719 660	717 241	2 575.8	994.5	2 549.9	984.5	674.4	1 746.7	281.3	728.5
Atlantic City, NJ	169 993	100 001	311.7	120.3	229.6	88.7	740.4	1 916.5	435.5	1 127.4
In central place	37 986	21 626	44.9	17.4	29.4	11.3	1 292.0	3 361.6	735.6	1 913.8
Atlantic City city, NJ	37 986	21 626	44.9	17.4	29.4	11.3	1 292.0	3 361.6	735.6	1 913.8
Urban fringe	132 007	78 375	266.7	103.0	200.2	77.3	659.4	1 707.7	391.5	1 013.9
Auburn--Opelika, AL	56 510	24 136	172.4	66.6	169.7	65.5	333.0	862.7	142.2	368.5
In central place	55 443	23 428	169.7	65.5	167.0	64.5	332.0	859.6	140.3	363.2
Auburn city, AL	33 830	14 673	85.3	32.9	84.2	32.5	401.8	1 040.9	174.3	451.5
Opelika city (pt.), AL	21 613	8 755	84.4	32.6	82.8	32.0	261.0	675.4	105.7	273.6
Urban fringe	1 067	708	2.7	1.0	2.7	1.0	395.2	1 067.0	262.2	708.0
Augusta, GA--SC	286 538	115 584	495.7	191.4	489.4	188.9	585.5	1 516.9	236.2	611.9
Georgia (pt.)	217 002	86 231	336.2	129.8	331.0	127.8	655.6	1 698.0	260.5	674.7
South Carolina (pt.)	69 536	29 353	159.5	61.6	158.4	61.2	439.0	1 136.2	185.3	479.6
In central place	44 639	21 588	54.4	21.0	50.9	19.7	877.0	2 265.9	424.1	1 095.8
Augusta city, GA	44 639	21 588	54.4	21.0	50.9	19.7	877.0	2 265.9	424.1	1 095.8
Urban fringe	241 899	93 996	441.3	170.4	438.5	169.3	551.7	1 428.8	214.4	555.2
Aurora, IL	192 043	69 854	219.7	84.8	215.3	83.1	892.0	2 311.0	324.4	840.6
In central place	99 581	35 621	88.2	34.1	86.7	33.5	1 148.6	2 972.6	410.9	1 063.3
Aurora city, IL	99 581	35 621	88.2	34.1	86.7	33.5	1 148.6	2 972.6	410.9	1 063.3
Urban fringe	92 462	34 233	131.5	50.8	128.6	49.6	719.0	1 864.2	266.2	690.2
Austin, TX	562 008	256 116	725.5	280.1	707.5	273.2	794.4	2 057.1	362.0	937.5
In central place	465 622	217 054	581.9	224.7	564.0	217.8	825.6	2 137.8	384.8	996.6
Austin city, TX	465 622	217 054	581.9	224.7	564.0	217.8	825.6	2 137.8	384.8	996.6
Urban fringe	96 386	39 062	143.6	55.5	143.5	55.4	671.7	1 739.8	272.2	705.1
Bakersfield, CA	302 605	111 503	257.9	99.6	254.6	98.3	1 188.6	3 078.4	438.0	1 134.3
In central place	174 101	65 873	163.8	63.2	160.5	62.0	1 084.7	2 808.1	410.4	1 062.5
Bakersfield city (pt.), CA	174 101	65 873	163.8	63.2	160.5	62.0	1 084.7	2 808.1	410.4	1 062.5
Urban fringe	128 504	45 630	94.1	36.3	94.1	36.3	1 365.6	3 540.1	484.9	1 257.0
Baltimore, MD	1 889 873	757 069	1 670.3	644.9	1 534.5	592.5	1 231.6	3 189.7	493.4	1 277.8
In central place	736 014	303 706	238.5	92.1	209.3	80.8	3 516.6	9 109.1	1 451.1	3 758.7
Baltimore city, MD	736 014	303 706	238.5	92.1	209.3	80.8	3 516.6	9 109.1	1 451.1	3 758.7
Urban fringe	1 153 859	453 363	1 431.8	552.8	1 325.2	511.7	870.7	2 255.0	342.1	886.0
Bangor, ME	61 402	24 433	190.4	73.5	183.7	70.9	334.3	866.0	133.0	344.6
In central place	33 181	14 366	90.0	34.8	89.2	34.5	372.0	961.8	161.1	416.4
Bangor city, ME	33 181	14 366	90.0	34.8	89.2	34.5	372.0	961.8	161.1	416.4
Urban fringe	28 221	10 067	100.4	38.8	94.5	36.5	298.6	773.2	106.5	275.8
Baton Rouge, LA	365 943	152 218	488.2	188.5	480.4	185.5	761.7	1 972.7	316.9	820.6
In central place	219 531	97 115	197.3	76.2	191.5	73.9	1 146.4	2 970.6	507.1	1 314.1
Baton Rouge city, LA	219 531	97 115	197.3	76.2	191.5	73.9	1 146.4	2 970.6	507.1	1 314.1
Urban fringe	146 412	55 103	290.9	112.3	288.9	111.5	506.8	1 313.1	190.7	494.2
Battle Creek, MI	77 921	33 242	142.3	54.9	139.3	53.8	559.4	1 448.3	238.6	617.9
In central place	53 330	23 172	79.8	30.8	77.9	30.1	684.6	1 771.8	297.5	769.8
Battle Creek city (pt.), MI	53 330	23 172	79.8	30.8	77.9	30.1	684.6	1 771.8	297.5	769.8
Urban fringe	24 591	10 070	62.5	24.1	61.4	23.7	400.5	1 037.6	164.0	424.9
Bay City, MI	74 118	30 638	96.4	37.2	93.5	36.1	792.7	2 053.1	327.7	848.7
In central place	38 936	16 372	29.3	11.3	26.9	10.4	1 447.4	3 743.8	608.6	1 574.2
Bay City city, MI	38 936	16 372	29.3	11.3	26.9	10.4	1 447.4	3 743.8	608.6	1 574.2
Urban fringe	35 182	14 266	67.0	25.9	66.6	25.7	528.3	1 368.9	214.2	555.1
Beaumont, TX	122 841	52 206	236.9	91.5	235.2	90.8	522.3	1 352.9	222.0	575.0
In central place	114 323	49 021	208.1	80.4	207.3	80.1	551.5	1 427.3	236.5	612.0
Beaumont city, TX	114 323	49 021	208.1	80.4	207.3	80.1	551.5	1 427.3	236.5	612.0
Urban fringe	8 518	3 185	28.8	11.1	27.8	10.7	306.4	796.1	114.6	297.7
Bellingham, WA	59 317	24 871	88.1	34.0	77.7	30.0	763.4	1 977.2	320.1	829.0
In central place	52 179	22 114	63.5	24.5	57.0	22.0	915.4	2 371.8	388.0	1 005.2
Bellingham city, WA	52 179	22 114	63.5	24.5	57.0	22.0	915.4	2 371.8	388.0	1 005.2
Urban fringe	7 138	2 757	24.6	9.5	20.7	8.0	344.8	892.3	133.2	344.6
Beloit, WI--IL	56 076	22 041	92.3	35.6	89.5	34.6	626.5	1 620.7	246.3	637.0
Illinois (pt.)	13 371	5 177	36.1	13.9	34.8	13.4	384.2	997.8	148.8	386.3
Wisconsin (pt.)	42 705	16 864	56.2	21.7	54.7	21.1	780.7	2 023.9	308.3	799.2
In central place	35 573	14 033	42.5	16.4	41.9	16.2	849.0	2 195.9	334.9	866.2
Beloit city, WI	35 573	14 033	42.5	16.4	41.9	16.2	849.0	2 195.9	334.9	866.2
Urban fringe	20 503	8 008	49.8	19.2	47.6	18.4	430.7	1 114.3	168.2	435.2
Benton Harbor, MI	57 744	23 609	92.6	35.8	84.9	32.8	680.1	1 760.5	278.1	719.8
In central place	12 818	4 791	11.6	4.5	11.4	4.4	1 124.4	2 913.2	420.3	1 088.9
Benton Harbor city, MI	12 818	4 791	11.6	4.5	11.4	4.4	1 124.4	2 913.2	420.3	1 088.9
Urban fringe	44 926	18 818	81.0	31.3	73.5	28.4	611.2	1 581.9	256.0	662.6
Billings, MT	88 181	38 715	118.6	45.8	117.1	45.2	753.0	1 950.9	330.6	856.5
In central place	81 151	35 964	84.7	32.7	84.4	32.6	961.5	2 489.3	426.1	1 103.2
Billings city, MT	81 151	35 964	84.7	32.7	84.4	32.6	961.5	2 489.3	426.1	1 103.2
Urban fringe	7 030	2 751	33.9	13.1	32.7	12.6	215.0	557.9	84.1	218.3
Biloxi--Gulfport, MS	179 643	75 435	436.9	168.7	333.8	128.9	538.2	1 393.7	226.0	585.2
In central place	87 094	37 100	145.6	56.2	109.4	42.2	796.1	2 063.8	339.1	879.1
Biloxi city, MS	46 319	18 864	69.2	26.7	50.9	19.6	910.0	2 363.2	370.6	962.4
Gulfport city, MS	40 775	18 236	76.4	29.5	58.6	22.6	695.8	1 804.2	311.2	806.9
Urban fringe	92 549	38 335	291.3	112.5	224.4	86.6	412.4	1 068.7	170.8	442.7
Binghamton, NY	158 405	67 139	176.0	67.9	169.3	65.4	935.6	2 422.1	396.6	1 026.6
In central place	53 008	24 626	28.4	11.0	26.9	10.4	1 970.6	5 096.9	915.5	2 367.9
Binghamton city, NY	53 008	24 626	28.4	11.0	26.9	10.4	1 970.6	5 096.9	915.5	2 367.9
Urban fringe	105 397	42 513	147.5	57.0	142.4	55.0	740.1	1 916.3	298.5	773.0

TIPSII [UPF] GPH21 CENSUS90 71583900 08/27/93 11:03 AM MACHINE: C DATA:CENSUS90*PH21TIPSDA00. 08/26/93 14:50:22 TAPE: NONE FRAME: 708
TSF:CENSUS90*92. 08/26/93 14:51:46 UTF:CENSUS90*93. 08/26/93 14:51:47 META:CENSUS90*PH21TABLES00. 08/26/93 15:23:55

Table 51. **Population, Housing Units, and Land Area for Urbanized Area: 1990** —Con.

[Density is computed using land area. For definitions of terms and meanings of symbols, see text]

Urbanized Area	Population	Housing units	Area measurements: Total area: Square kilometers	Area measurements: Total area: Square miles	Area measurements: Land area: Square kilometers	Area measurements: Land area: Square miles	Density: Population per— Square kilometer	Density: Population per— Square mile	Density: Housing units per— Square kilometer	Density: Housing units per— Square mile
Birmingham, AL	622 074	261 387	1 036.3	400.1	1 032.8	398.8	602.3	1 559.9	253.1	655.4
In central place	297 740	130 652	339.8	131.2	339.5	131.1	877.0	2 271.1	384.8	996.6
Bessemer city (pt.), AL	33 189	13 647	66.6	25.7	66.6	25.7	498.3	1 291.4	204.9	531.0
Birmingham city (pt.), AL	264 551	117 005	273.1	105.5	272.9	105.4	969.4	2 510.0	428.7	1 110.1
Urban fringe	324 334	130 735	696.5	268.9	693.3	267.7	467.8	1 211.6	188.6	488.4
Bismarck, ND	66 476	26 615	96.3	37.2	94.6	36.5	702.7	1 821.3	281.3	729.2
In central place	49 256	20 038	64.3	24.8	63.0	24.3	781.8	2 027.0	318.1	824.6
Bismarck city, ND	49 256	20 038	64.3	24.8	63.0	24.3	781.8	2 027.0	318.1	824.6
Urban fringe	17 220	6 577	32.0	12.4	31.6	12.2	544.9	1 411.5	208.1	539.1
Bloomington, IN	71 440	26 887	55.2	21.3	54.7	21.1	1 306.0	3 385.8	491.5	1 274.3
In central place	60 633	22 025	39.6	15.3	39.1	15.1	1 550.7	4 015.4	563.3	1 458.6
Bloomington city, IN	60 633	22 025	39.6	15.3	39.1	15.1	1 550.7	4 015.4	563.3	1 458.6
Urban fringe	10 807	4 862	15.5	6.0	15.5	6.0	697.2	1 801.2	313.7	810.3
Bloomington--Normal, IL	94 186	35 878	79.9	30.8	79.9	30.8	1 178.8	3 058.0	449.0	1 164.9
In central place	91 995	34 940	74.8	28.9	74.8	28.9	1 229.9	3 183.2	467.1	1 209.0
Bloomington city, IL	51 972	22 640	43.3	16.7	43.3	16.7	1 200.3	3 112.1	522.9	1 355.7
Normal town, IL	40 023	12 300	31.5	12.2	31.5	12.2	1 270.6	3 280.6	390.5	1 008.2
Urban fringe	2 191	938	5.1	2.0	5.1	2.0	429.6	1 095.5	183.9	469.0
Boise City, ID	167 941	67 471	185.6	71.7	185.1	71.5	907.3	2 348.8	364.5	943.7
In central place	125 738	53 271	119.9	46.3	119.5	46.1	1 052.2	2 727.5	445.8	1 155.6
Boise City city, ID	125 738	53 271	119.9	46.3	119.5	46.1	1 052.2	2 727.5	445.8	1 155.6
Urban fringe	42 203	14 200	65.7	25.4	65.6	25.3	643.3	1 668.1	216.5	561.3
Boston, MA	2 775 370	1 125 390	2 890.1	1 115.9	2 308.2	891.2	1 202.4	3 114.2	487.6	1 262.8
In central place	941 009	405 925	543.6	209.9	356.3	137.6	2 641.1	6 838.7	1 139.3	2 950.0
Boston city, MA	574 283	250 863	232.1	89.6	125.4	48.4	4 579.6	11 865.4	2 000.5	5 183.1
Cambridge city, MA	95 802	41 979	18.5	7.1	16.7	6.4	5 736.6	14 969.1	2 513.7	6 559.2
Framingham CDP, MA	64 994	26 404	68.5	26.4	65.1	25.1	998.4	2 589.4	405.6	1 052.0
Gloucester city, MA	28 716	13 125	107.5	41.5	67.3	26.0	426.7	1 104.5	195.0	504.8
Lynn city, MA	81 245	34 670	35.0	13.5	28.0	10.8	2 901.6	7 522.7	1 238.2	3 210.2
Salem city, MA	38 091	17 161	46.8	18.1	21.0	8.1	1 813.9	4 702.6	817.2	2 118.6
Waltham city, MA	57 878	21 723	35.2	13.6	32.9	12.7	1 759.2	4 557.3	660.3	1 710.5
Urban fringe	1 834 361	719 465	2 346.6	906.0	1 952.0	753.7	939.7	2 433.8	368.6	954.6
Boulder, CO	98 910	42 738	86.2	33.3	83.4	32.2	1 186.0	3 071.7	512.4	1 327.3
In central place	83 312	36 270	61.0	23.5	58.4	22.6	1 426.6	3 686.4	621.1	1 604.9
Boulder city, CO	83 312	36 270	61.0	23.5	58.4	22.6	1 426.6	3 686.4	621.1	1 604.9
Urban fringe	15 598	6 468	25.2	9.7	25.0	9.7	623.9	1 608.0	258.7	666.8
Bremerton, WA	112 977	43 709	176.8	68.3	143.0	55.2	790.0	2 046.7	305.7	791.8
In central place	37 981	15 613	29.4	11.3	20.9	8.1	1 817.3	4 689.0	747.0	1 927.5
Bremerton city (pt.), WA	37 981	15 613	29.4	11.3	20.9	8.1	1 817.3	4 689.0	747.0	1 927.5
Urban fringe	74 996	28 096	147.4	56.9	122.1	47.1	614.2	1 592.3	230.1	596.5
Bridgeport--Milford, CT	413 863	162 548	759.4	293.2	416.1	160.7	994.6	2 575.4	390.6	1 011.5
In central place	189 854	76 563	111.3	43.0	99.2	38.3	1 913.9	4 957.0	771.8	1 999.0
Bridgeport city, CT	141 686	57 224	50.3	19.4	41.5	16.0	3 414.1	8 855.4	1 378.9	3 576.5
Milford city (remainder), CT	48 168	19 339	61.0	23.6	57.7	22.3	834.8	2 160.0	335.2	867.2
Urban fringe	224 009	85 985	648.1	250.2	316.9	122.4	706.9	1 830.1	271.3	702.5
Bristol, CT	92 418	37 637	132.0	51.0	129.8	50.1	712.0	1 844.7	290.0	751.2
In central place	60 640	24 989	69.5	26.8	68.7	26.5	882.7	2 288.3	363.7	943.0
Bristol city, CT	60 640	24 989	69.5	26.8	68.7	26.5	882.7	2 288.3	363.7	943.0
Urban fringe	31 778	12 648	62.5	24.1	61.1	23.6	520.1	1 346.5	207.0	535.9
Bristol, TN--Bristol, VA	52 563	22 645	137.8	53.2	137.2	53.0	383.1	991.8	165.1	427.3
Tennessee (pt.)	33 790	14 321	102.6	39.6	102.3	39.5	330.3	855.4	140.0	362.6
Virginia (pt.)	18 773	8 324	35.2	13.6	34.9	13.5	537.9	1 390.6	238.5	616.6
In central place	41 847	18 577	84.7	32.7	84.4	32.6	495.8	1 283.7	220.1	569.8
Bristol city, TN	23 421	10 403	54.7	21.1	54.3	21.0	431.3	1 115.3	191.6	495.4
Bristol city, VA	18 426	8 174	30.0	11.6	30.0	11.6	614.2	1 588.4	272.5	704.7
Urban fringe	10 716	4 068	53.1	20.5	52.8	20.4	203.0	525.3	77.0	199.4
Brockton, MA	160 910	59 185	185.0	71.4	182.6	70.5	881.2	2 282.4	324.1	839.5
In central place	92 788	35 376	55.9	21.6	55.6	21.5	1 668.8	4 315.7	636.3	1 645.4
Brockton city, MA	92 788	35 376	55.9	21.6	55.6	21.5	1 668.8	4 315.7	636.3	1 645.4
Urban fringe	68 122	23 809	129.1	49.8	127.0	49.1	536.4	1 387.4	187.5	484.9
Brownsville, TX	117 676	34 165	101.9	39.3	98.7	38.1	1 192.3	3 088.6	346.1	896.7
In central place	98 962	28 992	74.6	28.8	72.3	27.9	1 368.8	3 547.0	401.0	1 039.1
Brownsville city, TX	98 962	28 992	74.6	28.8	72.3	27.9	1 368.8	3 547.0	401.0	1 039.1
Urban fringe	18 714	5 173	27.3	10.5	26.4	10.2	708.9	1 834.7	195.9	507.2
Brunswick, GA	50 066	22 109	126.9	49.0	118.1	45.6	423.9	1 097.9	187.2	484.8
In central place	16 424	6 897	18.6	7.2	18.1	7.0	907.4	2 346.3	381.0	985.3
Brunswick city (pt.), GA	16 424	6 897	18.6	7.2	18.1	7.0	907.4	2 346.3	381.0	985.3
Urban fringe	33 642	15 212	108.3	41.8	100.1	38.6	336.1	871.6	152.0	394.1
Bryan--College Station, TX	107 599	42 896	161.6	62.4	161.3	62.3	667.1	1 727.1	265.9	688.5
In central place	107 458	42 852	161.2	62.2	160.9	62.1	667.9	1 730.4	266.3	690.0
Bryan city, TX	55 002	23 007	84.8	32.7	84.6	32.7	650.1	1 682.0	272.0	703.6
College Station city, TX	52 456	19 845	76.4	29.5	76.3	29.5	687.5	1 778.2	260.1	672.7
Urban fringe	141	44	.4	.2	.4	.2	352.5	705.0	110.0	220.0
Buffalo--Niagara Falls, NY	954 332	404 103	794.4	306.7	739.5	285.5	1 290.5	3 342.7	546.5	1 415.4
In central place	389 963	180 606	179.5	69.3	141.6	54.7	2 754.0	7 129.1	1 275.5	3 301.8
Buffalo city, NY	328 123	151 971	136.0	52.5	105.2	40.6	3 119.0	8 081.8	1 444.6	3 743.1
Niagara Falls city, NY	61 840	28 635	43.5	16.8	36.4	14.1	1 698.9	4 385.8	786.7	2 030.9
Urban fringe	564 369	223 497	614.9	237.4	597.9	230.8	943.9	2 445.3	373.8	968.4
Burlington, NC	74 053	31 500	135.0	52.1	134.4	51.9	551.0	1 426.8	234.4	606.9
In central place	39 498	17 696	52.8	20.4	52.7	20.3	749.5	1 945.7	335.8	871.7
Burlington city, NC	39 498	17 696	52.8	20.4	52.7	20.3	749.5	1 945.7	335.8	871.7
Urban fringe	34 555	13 804	82.2	31.8	81.7	31.6	422.9	1 093.5	169.0	436.8
Burlington, VT	87 088	34 829	183.2	70.7	135.4	52.3	643.2	1 665.2	257.2	665.9
In central place	39 127	15 480	40.0	15.5	27.3	10.5	1 433.2	3 726.4	567.0	1 474.3
Burlington city, VT	39 127	15 480	40.0	15.5	27.3	10.5	1 433.2	3 726.4	567.0	1 474.3
Urban fringe	47 961	19 349	143.1	55.3	108.1	41.7	443.7	1 150.1	179.0	464.0
Canton, OH	244 576	101 432	285.1	110.1	282.4	109.1	866.1	2 241.8	359.2	929.7
In central place	115 168	49 341	86.8	33.5	86.6	33.4	1 329.9	3 448.1	569.8	1 477.3
Canton city, OH	84 161	36 527	52.4	20.2	52.4	20.2	1 606.1	4 166.4	697.1	1 808.3
Massillon city, OH	31 007	12 814	34.4	13.3	34.2	13.2	906.6	2 349.0	374.7	970.8
Urban fringe	129 408	52 091	198.3	76.6	195.9	75.6	660.6	1 711.7	265.9	689.0

TIPSII [UPF] GPH21 CENSUS90 71583900 08/27/93 11:03 AM MACHINE: C DATA:CENSUS90*PH21TIPSDA00. 08/26/93 14:50:22 TAPE: NONE FRAME: 709
TSF:CENSUS90*92. 08/26/93 14:51:46 UTF:CENSUS90*93. 08/26/93 14:51:47 META:CENSUS90*PH21TABLES00. 08/26/93 15:23:55

Table 51. **Population, Housing Units, and Land Area for Urbanized Area: 1990** —Con.

[Density is computed using land area. For definitions of terms and meanings of symbols, see text]

Urbanized Area	Population	Housing units	Area measurements: Total area: Square kilometers	Total area: Square miles	Land area: Square kilometers	Land area: Square miles	Density: Population per— Square kilometer	Population per— Square mile	Housing units per— Square kilometer	Housing units per— Square mile
Casper, WY	52 248	24 390	73.5	28.4	72.3	27.9	722.7	1 872.7	337.3	874.2
In central place	46 742	21 700	54.2	20.9	53.4	20.6	875.3	2 269.0	406.4	1 053.4
Casper city, WY	46 742	21 700	54.2	20.9	53.4	20.6	875.3	2 269.0	406.4	1 053.4
Urban fringe	5 506	2 690	19.3	7.5	18.9	7.3	291.3	754.2	142.3	368.5
Cedar Rapids, IA	136 190	56 420	182.9	70.6	179.8	69.4	757.5	1 962.4	313.8	813.0
In central place	108 751	45 473	141.6	54.7	138.5	53.5	785.2	2 032.7	328.3	850.0
Cedar Rapids city, IA	108 751	45 473	141.6	54.7	138.5	53.5	785.2	2 032.7	328.3	850.0
Urban fringe	27 439	10 947	41.3	16.0	41.3	16.0	664.4	1 714.9	265.1	684.2
Champaign--Urbana, IL	115 524	46 753	78.7	30.4	78.4	30.3	1 473.5	3 812.7	596.3	1 543.0
In central place	99 846	40 002	53.9	20.8	53.8	20.8	1 855.9	4 800.3	743.5	1 923.2
Champaign city, IL	63 502	25 996	33.6	13.0	33.5	13.0	1 895.6	4 884.8	776.0	1 999.7
Urbana city, IL	36 344	14 006	20.3	7.8	20.2	7.8	1 799.2	4 659.5	693.4	1 795.6
Urban fringe	15 678	6 751	24.8	9.6	24.6	9.5	637.3	1 650.3	274.4	710.6
Charleston, SC	393 956	155 302	722.8	279.1	649.9	250.9	606.2	1 570.2	239.0	619.0
In central place	80 414	34 322	133.7	51.6	111.9	43.2	718.6	1 861.4	306.7	794.5
Charleston city, SC	80 414	34 322	133.7	51.6	111.9	43.2	718.6	1 861.4	306.7	794.5
Urban fringe	313 542	120 980	589.1	227.5	538.0	207.7	582.8	1 509.6	224.9	582.5
Charleston, WV	164 418	75 032	258.8	99.9	241.2	93.1	681.7	1 766.0	311.1	805.9
In central place	57 287	28 111	79.2	30.6	76.3	29.5	750.8	1 941.9	368.4	952.9
Charleston city, WV	57 287	28 111	79.2	30.6	76.3	29.5	750.8	1 941.9	368.4	952.9
Urban fringe	107 131	46 921	179.6	69.3	164.9	63.7	649.7	1 681.8	284.5	736.6
Charlotte, NC	455 597	193 370	627.2	242.1	626.1	241.7	727.7	1 885.0	308.8	800.0
In central place	395 934	170 430	452.2	174.6	451.3	174.3	877.3	2 271.6	377.6	977.8
Charlotte city, NC	395 934	170 430	452.2	174.6	451.3	174.3	877.3	2 271.6	377.6	977.8
Urban fringe	59 663	22 940	175.0	67.5	174.7	67.5	341.5	883.9	131.3	339.9
Charlottesville, VA	67 553	26 858	69.8	27.0	69.7	26.9	969.2	2 511.3	385.3	998.4
In central place	40 341	16 785	26.6	10.3	26.6	10.3	1 516.6	3 916.6	631.0	1 629.6
Charlottesville city, VA	40 341	16 785	26.6	10.3	26.6	10.3	1 516.6	3 916.6	631.0	1 629.6
Urban fringe	27 212	10 073	43.3	16.7	43.1	16.6	631.4	1 639.3	233.7	606.8
Chattanooga, TN--GA	296 955	127 947	697.5	269.3	665.2	256.8	446.4	1 156.4	192.3	498.2
Georgia (pt.)	46 194	18 668	112.7	43.5	112.6	43.5	410.2	1 061.9	165.8	429.1
Tennessee (pt.)	250 761	109 279	584.7	225.8	552.6	213.3	453.8	1 175.6	197.8	512.3
In central place	152 466	69 601	327.2	126.3	306.7	118.4	497.1	1 287.7	226.9	587.8
Chattanooga city, TN	152 466	69 601	327.2	126.3	306.7	118.4	497.1	1 287.7	226.9	587.8
Urban fringe	144 489	58 346	370.2	142.9	358.5	138.4	403.0	1 044.0	162.8	421.6
Cheyenne, WY	61 890	26 111	86.6	33.4	86.3	33.3	717.1	1 858.6	302.6	784.1
In central place	50 008	21 859	48.9	18.9	48.7	18.8	1 026.9	2 660.0	448.9	1 162.7
Cheyenne city, WY	50 008	21 859	48.9	18.9	48.7	18.8	1 026.9	2 660.0	448.9	1 162.7
Urban fringe	11 882	4 252	37.7	14.6	37.6	14.5	316.0	819.4	113.1	293.2
Chicago, IL--Northwestern Indiana	6 792 087	2 645 656	4 186.8	1 616.5	4 103.8	1 584.5	1 655.1	4 286.6	644.7	1 669.7
Illinois (pt.)	6 301 112	2 456 490	3 528.4	1 362.3	3 485.5	1 345.7	1 807.8	4 682.4	704.8	1 825.4
Indiana (pt.)	490 975	189 166	658.3	254.2	618.3	238.7	794.1	2 056.9	305.9	792.5
In central place	3 229 175	1 302 038	979.9	378.3	929.2	358.8	3 475.2	8 999.9	1 401.2	3 628.9
Chicago city, IL	2 783 726	1 133 039	606.3	234.1	588.5	227.2	4 730.2	12 252.3	1 925.3	4 987.0
Chicago Heights city, IL	33 072	11 620	23.4	9.0	23.4	9.0	1 413.3	3 674.7	496.6	1 291.1
Evanston city, IL	73 233	29 164	20.1	7.8	20.1	7.8	3 643.4	9 388.8	1 450.9	3 739.0
North Chicago city, IL	34 978	7 925	19.3	7.4	19.2	7.4	1 821.8	4 726.8	412.8	1 070.9
Waukegan city, IL	69 392	25 800	57.6	22.2	57.4	22.2	1 208.9	3 125.8	449.5	1 162.2
East Chicago city, IN	33 892	13 484	40.5	15.6	31.0	12.0	1 093.3	2 824.3	435.0	1 123.7
Gary city, IN	116 646	47 082	148.3	57.3	130.1	50.2	896.6	2 323.6	361.9	937.9
Hammond city, IN	84 236	33 924	64.5	24.9	59.4	22.9	1 418.1	3 678.4	571.1	1 481.4
Urban fringe	3 562 912	1 343 618	3 206.9	1 238.2	3 174.6	1 225.7	1 122.3	2 906.8	423.2	1 096.2
Chico, CA	71 831	29 843	84.4	32.6	84.4	32.6	851.1	2 203.4	353.6	915.4
In central place	40 079	16 295	58.2	22.5	58.1	22.4	689.8	1 789.2	280.5	727.5
Chico city, CA	40 079	16 295	58.2	22.5	58.1	22.4	689.8	1 789.2	280.5	727.5
Urban fringe	31 752	13 548	26.2	10.1	26.2	10.1	1 211.9	3 143.8	517.1	1 341.4
Cincinnati, OH--KY	1 212 675	497 405	1 346.2	519.8	1 325.2	511.7	915.1	2 369.9	375.3	972.1
Kentucky (pt.)	236 349	94 281	341.6	131.9	328.8	126.9	718.8	1 862.5	286.7	743.0
Ohio (pt.)	976 326	403 124	1 004.6	387.9	996.5	384.7	979.8	2 537.9	404.5	1 047.9
In central place	364 040	169 088	204.1	78.8	200.0	77.2	1 820.2	4 715.5	845.4	2 190.3
Cincinnati city, OH	364 040	169 088	204.1	78.8	200.0	77.2	1 820.2	4 715.5	845.4	2 190.3
Urban fringe	848 635	328 317	1 142.0	440.9	1 125.2	434.4	754.2	1 953.6	291.8	755.8
Clarksville, TN--KY	97 581	32 091	225.9	87.2	224.3	86.6	435.0	1 126.8	143.1	370.6
Kentucky (pt.)	21 724	4 328	34.8	13.4	34.8	13.4	624.3	1 621.2	124.4	323.0
Tennessee (pt.)	75 857	27 763	191.1	73.8	189.5	73.2	400.3	1 036.3	146.5	379.3
In central place	75 494	27 642	190.8	73.7	189.3	73.1	398.8	1 032.7	146.0	378.1
Clarksville city, TN	75 494	27 642	190.8	73.7	189.3	73.1	398.8	1 032.7	146.0	378.1
Urban fringe	22 087	4 449	35.2	13.6	35.1	13.5	629.3	1 636.1	126.8	329.6
Cleveland, OH	1 677 492	705 355	1 686.9	651.3	1 647.0	635.9	1 018.5	2 638.0	428.3	1 109.2
In central place	505 616	224 311	212.6	82.1	199.5	77.0	2 534.4	6 566.4	1 124.4	2 913.1
Cleveland city, OH	505 616	224 311	212.6	82.1	199.5	77.0	2 534.4	6 566.4	1 124.4	2 913.1
Urban fringe	1 171 876	481 044	1 474.3	569.2	1 447.5	558.9	809.6	2 096.8	332.3	860.7
Colorado Springs, CO	352 989	149 868	459.6	177.4	457.4	176.6	771.7	1 998.8	327.7	848.6
In central place	280 995	124 377	332.1	128.2	331.3	127.9	848.2	2 197.0	375.4	972.5
Colorado Springs city (pt.), CO	280 995	124 377	332.1	128.2	331.3	127.9	848.2	2 197.0	375.4	972.5
Urban fringe	71 994	25 491	127.5	49.2	126.1	48.7	570.9	1 478.3	202.1	523.4
Columbia, MO	75 854	30 182	128.9	49.8	128.3	49.5	591.2	1 532.4	235.2	609.7
In central place	69 101	27 551	115.4	44.6	114.8	44.3	601.9	1 559.8	240.0	621.9
Columbia city, MO	69 101	27 551	115.4	44.6	114.8	44.3	601.9	1 559.8	240.0	621.9
Urban fringe	6 753	2 631	13.4	5.2	13.4	5.2	504.0	1 298.7	196.3	506.0
Columbia, SC	328 349	129 287	525.5	202.9	515.0	198.9	637.6	1 650.8	251.0	650.0
In central place	95 943	36 436	134.4	51.9	130.7	50.5	734.1	1 899.9	278.8	721.5
Columbia city (pt.), SC	95 943	36 436	134.4	51.9	130.7	50.5	734.1	1 899.9	278.8	721.5
Urban fringe	232 406	92 851	391.1	151.0	384.3	148.4	604.8	1 566.1	241.6	625.7
Columbus, GA--AL	220 698	84 967	349.5	134.9	343.1	132.5	643.2	1 665.6	247.6	641.3
Alabama (pt.)	32 288	13 581	73.1	28.2	72.6	28.0	444.7	1 153.1	187.1	485.0
Georgia (pt.)	188 410	71 386	276.4	106.7	270.5	104.4	696.5	1 804.7	263.9	683.8
In central place	173 196	68 998	253.4	97.8	247.8	95.7	698.9	1 809.8	278.4	721.0
Columbus city (remainder) (pt.), GA	173 196	68 998	253.4	97.8	247.8	95.7	698.9	1 809.8	278.4	721.0
Urban fringe	47 502	15 969	96.1	37.1	95.3	36.8	498.4	1 290.8	167.6	433.9

TIPSII [UPF] GPH21 CENSUS90 71583900 08/27/93 11:03 AM MACHINE: C DATA:CENSUS90*PH21TIPSDA00. 08/26/93 14:50:22 TAPE: NONE FRAME: 710
TSF:CENSUS90*92. 08/26/93 14:51:46 UTF:CENSUS90*93. 08/26/93 14:51:47 META:CENSUS90*PH21TABLES00. 08/26/93 15:23:55

Table 51. **Population, Housing Units, and Land Area for Urbanized Area: 1990** —Con.

[Density is computed using land area. For definitions of terms and meanings of symbols, see text]

Urbanized Area	Population	Housing units	Area measurements: Total area: Square kilometers	Area measurements: Total area: Square miles	Area measurements: Land area: Square kilometers	Area measurements: Land area: Square miles	Density: Population per— Square kilometer	Density: Population per— Square mile	Density: Housing units per— Square kilometer	Density: Housing units per— Square mile
Columbus, OH	945 237	399 065	898.8	347.0	893.3	344.9	1 058.1	2 740.6	446.7	1 157.0
In central place	632 910	278 084	499.9	193.0	494.5	190.9	1 279.9	3 315.4	562.4	1 456.7
Columbus city, OH	632 910	278 084	499.9	193.0	494.5	190.9	1 279.9	3 315.4	562.4	1 456.7
Urban fringe	312 327	120 981	398.9	154.0	398.8	154.0	783.2	2 028.1	303.4	785.6
Corpus Christi, TX	270 006	104 913	1 196.4	461.9	402.8	155.5	670.3	1 736.4	260.5	674.7
In central place	257 453	100 205	1 131.5	436.9	349.6	135.0	736.4	1 907.1	286.6	742.3
Corpus Christi city, TX	257 453	100 205	1 131.5	436.9	349.6	135.0	736.4	1 907.1	286.6	742.3
Urban fringe	12 553	4 708	64.9	25.1	53.3	20.6	235.5	609.4	88.3	228.5
Crystal Lake, IL	72 498	25 396	112.1	43.3	109.2	42.1	663.9	1 722.0	232.6	603.2
In central place	24 512	8 973	37.1	14.3	36.6	14.1	669.7	1 738.4	245.2	636.4
Crystal Lake city, IL	24 512	8 973	37.1	14.3	36.6	14.1	669.7	1 738.4	245.2	636.4
Urban fringe	47 986	16 423	75.0	28.9	72.6	28.0	661.0	1 713.8	226.2	586.5
Cumberland, MD--WV	54 655	24 002	124.0	47.9	122.7	47.4	445.4	1 153.1	195.6	506.4
Maryland (pt.)	51 648	22 718	112.2	43.3	110.9	42.8	465.7	1 206.7	204.9	530.8
West Virginia (pt.)	3 007	1 284	11.8	4.6	11.8	4.6	254.8	653.7	108.8	279.1
In central place	23 706	11 431	21.5	8.3	21.4	8.3	1 107.8	2 856.1	534.2	1 377.2
Cumberland city, MD	23 706	11 431	21.5	8.3	21.4	8.3	1 107.8	2 856.1	534.2	1 377.2
Urban fringe	30 949	12 571	102.6	39.6	101.3	39.1	305.5	791.5	124.1	321.5
Dallas--Fort Worth, TX	3 198 259	1 360 138	3 904.3	1 507.4	3 737.5	1 443.0	855.7	2 216.4	363.9	942.6
In central place	1 870 847	843 706	2 068.7	798.7	1 932.9	746.3	967.9	2 506.8	436.5	1 130.5
Arlington city, TX	261 721	112 767	249.1	96.2	240.9	93.0	1 086.4	2 814.2	468.1	1 212.5
Dallas city, TX	1 006 877	465 600	996.8	384.9	886.8	342.4	1 135.4	2 940.6	525.0	1 359.8
Fort Worth city (pt.), TX	447 212	194 280	646.4	249.6	630.0	243.3	709.9	1 838.1	308.4	798.5
Irving city, TX	155 037	71 059	176.3	68.1	175.1	67.6	885.4	2 293.4	405.8	1 051.2
Urban fringe	1 327 412	516 432	1 835.6	708.7	1 804.6	696.7	735.6	1 905.3	286.2	741.3
Danbury, CT--NY	116 240	45 783	222.7	86.0	214.7	82.9	541.4	1 402.2	213.2	552.3
Connecticut (pt.)	112 647	44 402	209.7	81.0	202.9	78.3	555.2	1 438.7	218.8	567.1
New York (pt.)	3 593	1 381	13.0	5.0	11.8	4.6	304.5	781.1	117.0	300.2
In central place	65 585	25 950	114.7	44.3	109.1	42.1	601.1	1 557.8	237.9	616.4
Danbury city, CT	65 585	25 950	114.7	44.3	109.1	42.1	601.1	1 557.8	237.9	616.4
Urban fringe	50 655	19 833	107.9	41.7	105.6	40.8	479.7	1 241.5	187.8	486.1
Danville, VA	54 315	23 811	121.0	46.7	118.7	45.8	457.6	1 185.9	200.6	519.9
In central place	53 056	23 297	113.8	43.9	111.5	43.1	475.8	1 231.0	208.9	540.5
Danville city, VA	53 056	23 297	113.8	43.9	111.5	43.1	475.8	1 231.0	208.9	540.5
Urban fringe	1 259	514	7.2	2.8	7.2	2.8	174.9	449.6	71.4	183.6
Davenport--Rock Island--Moline, IA--IL	264 018	111 617	406.8	157.0	378.1	146.0	698.3	1 808.3	295.2	764.5
Illinois (pt.)	135 068	58 045	189.0	73.0	175.0	67.6	771.8	1 998.0	331.7	858.7
Iowa (pt.)	128 950	53 572	217.8	84.1	203.1	78.4	634.9	1 644.8	263.8	683.3
In central place	178 696	77 335	200.4	77.4	191.1	73.8	935.1	2 421.4	404.7	1 047.9
Moline city, IL	43 202	19 235	39.5	15.3	38.9	15.0	1 110.6	2 880.1	494.5	1 282.3
Rock Island city, IL	40 552	17 901	42.4	16.4	39.2	15.1	1 034.5	2 685.6	456.7	1 185.5
Davenport city (pt.), IA	94 942	40 199	118.5	45.7	112.9	43.6	840.9	2 177.6	356.1	922.0
Urban fringe	85 322	34 282	206.4	79.7	187.0	72.2	456.3	1 181.7	183.3	474.8
Davis, CA	52 711	19 601	27.6	10.7	27.5	10.6	1 916.8	4 972.7	712.8	1 849.2
In central place	46 209	18 282	21.9	8.5	21.9	8.4	2 110.0	5 501.1	834.8	2 176.4
Davis city, CA	46 209	18 282	21.9	8.5	21.9	8.4	2 110.0	5 501.1	834.8	2 176.4
Urban fringe	6 502	1 319	5.7	2.2	5.7	2.2	1 140.7	2 955.5	231.4	599.5
Dayton, OH	613 467	256 211	713.8	275.6	708.1	273.4	866.4	2 243.8	361.8	937.1
In central place	182 044	80 370	144.7	55.9	142.5	55.0	1 277.5	3 309.9	564.0	1 461.3
Dayton city, OH	182 044	80 370	144.7	55.9	142.5	55.0	1 277.5	3 309.9	564.0	1 461.3
Urban fringe	431 423	175 841	569.0	219.7	565.6	218.4	762.8	1 975.4	310.9	805.1
Daytona Beach, FL	221 341	117 149	393.2	151.8	331.1	127.8	668.5	1 731.9	353.8	916.7
In central place	61 921	32 167	93.8	36.2	83.5	32.2	741.6	1 923.0	385.2	999.0
Daytona Beach city, FL	61 921	32 167	93.8	36.2	83.5	32.2	741.6	1 923.0	385.2	999.0
Urban fringe	159 420	84 982	299.4	115.6	247.6	95.6	643.9	1 667.6	343.2	888.9
Decatur, AL	63 541	26 421	199.0	76.8	181.7	70.2	349.7	905.1	145.4	376.4
In central place	48 761	20 640	138.4	53.4	122.3	47.2	398.7	1 033.1	168.8	437.3
Decatur city, AL	48 761	20 640	138.4	53.4	122.3	47.2	398.7	1 033.1	168.8	437.3
Urban fringe	14 780	5 781	60.5	23.4	59.4	22.9	248.8	645.4	97.3	252.4
Decatur, IL	96 039	42 050	139.7	53.9	128.4	49.6	748.0	1 936.3	327.5	847.8
In central place	83 885	37 470	107.2	41.4	96.0	37.1	873.8	2 261.1	390.3	1 010.0
Decatur city, IL	83 885	37 470	107.2	41.4	96.0	37.1	873.8	2 261.1	390.3	1 010.0
Urban fringe	12 154	4 580	32.5	12.5	32.3	12.5	376.3	972.3	141.8	366.4
Deltona, FL	58 053	24 173	163.9	63.3	155.3	60.0	373.8	967.6	155.7	402.9
In central place	50 828	20 744	144.4	55.8	136.1	52.5	373.5	968.2	152.4	395.1
Deltona CDP, FL	50 828	20 744	144.4	55.8	136.1	52.5	373.5	968.2	152.4	395.1
Urban fringe	7 225	3 429	19.5	7.5	19.2	7.4	376.3	976.4	178.6	463.4
Denton, TX	66 445	28 864	138.6	53.5	136.5	52.7	486.8	1 260.8	211.5	547.7
In central place	66 270	28 791	138.5	53.5	136.3	52.6	486.2	1 259.9	211.2	547.4
Denton city, TX	66 270	28 791	138.5	53.5	136.3	52.6	486.2	1 259.9	211.2	547.4
Urban fringe	175	73	.2	.1	.2	.1	875.0	1 750.0	365.0	730.0
Denver, CO	1 517 977	675 381	1 201.4	463.9	1 188.4	458.8	1 277.3	3 308.6	568.3	1 472.1
In central place	467 572	239 619	291.7	112.6	287.5	111.0	1 626.3	4 212.4	833.5	2 158.7
Denver city (pt.), CO	467 572	239 619	291.7	112.6	287.5	111.0	1 626.3	4 212.4	833.5	2 158.7
Urban fringe	1 050 405	435 762	909.8	351.3	900.9	347.8	1 166.0	3 020.1	483.7	1 252.9
Des Moines, IA	293 666	123 489	422.9	163.3	413.5	159.7	710.2	1 838.9	298.6	773.3
In central place	193 187	83 289	198.7	76.7	194.9	75.3	991.2	2 565.6	427.3	1 106.1
Des Moines city, IA	193 187	83 289	198.7	76.7	194.9	75.3	991.2	2 565.6	427.3	1 106.1
Urban fringe	100 479	40 200	224.2	86.6	218.6	84.4	459.6	1 190.5	183.9	476.3
Detroit, MI	3 697 529	1 463 067	3 082.1	1 190.0	2 899.4	1 119.4	1 275.3	3 303.1	504.6	1 307.0
In central place	1 188 426	473 549	485.9	187.6	474.2	183.1	2 506.2	6 490.6	998.6	2 586.3
Dearborn city, MI	89 286	36 929	63.4	24.5	63.1	24.4	1 415.0	3 659.3	585.2	1 513.5
Detroit city, MI	1 027 974	410 027	370.2	142.9	359.3	138.7	2 861.0	7 411.5	1 141.2	2 956.2
Pontiac city, MI	71 166	26 593	52.4	20.2	51.8	20.0	1 373.9	3 558.3	513.4	1 329.7
Urban fringe	2 509 103	989 518	2 596.2	1 002.4	2 425.2	936.4	1 034.6	2 679.5	408.0	1 056.7
Dothan, AL	58 925	24 395	242.2	93.5	241.8	93.3	243.7	631.6	100.9	261.5
In central place	53 589	22 190	206.8	79.8	206.4	79.7	259.6	672.4	107.5	278.4
Dothan city, AL	53 589	22 190	206.8	79.8	206.4	79.7	259.6	672.4	107.5	278.4
Urban fringe	5 336	2 205	35.4	13.7	35.4	13.7	150.7	389.5	62.3	160.9

TIPSII [UPF] GPH21 CENSUS90 71583900 08/27/93 11:03 AM MACHINE: C DATA:CENSUS90*PH21TIPSDA00. 08/26/93 14:50:22 TAPE: NONE FRAME: 711
TSF:CENSUS90*92. 08/26/93 14:51:46 UTF:CENSUS90*93. 08/26/93 14:51:47 META:CENSUS90*PH21TABLES00. 08/26/93 15:23:55

Table 51. **Population, Housing Units, and Land Area for Urbanized Area: 1990** —Con.

[Density is computed using land area. For definitions of terms and meanings of symbols, see text]

Urbanized Area	Population	Housing units	Area measurements: Total area: Square kilometers	Total area: Square miles	Land area: Square kilometers	Land area: Square miles	Density: Population per— Square kilometer	Population per— Square mile	Housing units per— Square kilometer	Housing units per— Square mile
Dover, DE	50 787	18 896	98.7	38.1	97.5	37.7	520.9	1 347.1	193.8	501.2
In central place	27 630	10 488	56.0	21.6	55.2	21.3	500.5	1 297.2	190.0	492.4
Dover city, DE	27 630	10 488	56.0	21.6	55.2	21.3	500.5	1 297.2	190.0	492.4
Urban fringe	23 157	8 408	42.7	16.5	42.3	16.3	547.4	1 420.7	198.8	515.8
Dubuque, IA--IL	63 705	24 616	76.5	29.5	73.0	28.2	872.7	2 259.0	337.2	872.9
Illinois (pt.)	2 657	1 079	5.7	2.2	5.4	2.1	492.0	1 265.2	199.8	513.8
Iowa (pt.)	61 048	23 537	70.8	27.3	67.6	26.1	903.1	2 339.0	348.2	901.8
In central place	57 546	22 377	62.9	24.3	59.7	23.1	963.9	2 491.2	374.8	968.7
Dubuque city, IA	57 546	22 377	62.9	24.3	59.7	23.1	963.9	2 491.2	374.8	968.7
Urban fringe	6 159	2 239	13.6	5.3	13.3	5.1	463.1	1 207.6	168.3	439.0
Duluth, MN--WI	122 971	51 470	469.1	181.1	370.8	143.2	331.6	858.7	138.8	359.4
Minnesota (pt.)	95 356	39 591	322.3	124.4	272.0	105.0	350.6	908.2	145.6	377.1
Wisconsin (pt.)	27 615	11 879	146.8	56.7	98.9	38.2	279.2	722.9	120.1	311.0
In central place	112 627	47 706	368.9	142.4	270.8	104.5	415.9	1 077.8	176.2	456.5
Duluth city, MN	85 493	36 022	225.4	87.0	175.1	67.6	488.3	1 264.7	205.7	532.9
Superior city, WI	27 134	11 684	143.6	55.4	95.7	36.9	283.5	735.3	122.1	316.6
Urban fringe	10 344	3 764	100.1	38.7	100.1	38.6	103.3	268.0	37.6	97.5
Durham, NC	205 355	88 439	274.6	106.0	274.0	105.8	749.5	1 941.0	322.8	835.9
In central place	175 330	75 457	222.6	85.9	222.2	85.8	789.1	2 043.5	339.6	879.5
Chapel Hill town, NC	38 719	14 850	43.0	16.6	42.8	16.5	904.6	2 346.6	347.0	900.0
Durham city, NC	136 611	60 607	179.6	69.3	179.4	69.3	761.5	1 971.3	337.8	874.6
Urban fringe	30 025	12 982	52.0	20.1	51.8	20.0	579.6	1 501.3	250.6	649.1
Eau Claire, WI	80 293	31 414	125.5	48.5	117.9	45.5	681.0	1 764.7	266.4	690.4
In central place	56 856	21 880	77.1	29.8	71.7	27.7	793.0	2 052.6	305.2	789.9
Eau Claire city, WI	56 856	21 880	77.1	29.8	71.7	27.7	793.0	2 052.6	305.2	789.9
Urban fringe	23 437	9 534	48.5	18.7	46.3	17.9	506.2	1 309.3	205.9	532.6
Elgin, IL	123 899	43 389	117.1	45.2	113.9	44.0	1 087.8	2 815.9	380.9	986.1
In central place	77 010	27 936	57.8	22.3	56.8	21.9	1 355.8	3 516.4	491.8	1 275.6
Elgin city, IL	77 010	27 936	57.8	22.3	56.8	21.9	1 355.8	3 516.4	491.8	1 275.6
Urban fringe	46 889	15 453	59.3	22.9	57.0	22.0	822.6	2 131.3	271.1	702.4
Elkhart--Goshen, IN	98 787	40 507	140.9	54.4	134.5	51.9	734.5	1 903.4	301.2	780.5
In central place	67 424	28 670	76.3	29.5	73.7	28.5	914.8	2 365.8	389.0	1 006.0
Elkhart city, IN	43 627	19 147	46.5	17.9	44.4	17.1	982.6	2 551.3	431.2	1 119.7
Goshen city, IN	23 797	9 523	29.9	11.5	29.3	11.3	812.2	2 105.9	325.0	842.7
Urban fringe	31 363	11 837	64.5	24.9	60.8	23.5	515.8	1 334.6	194.7	503.7
Elmira, NY	66 612	26 937	75.8	29.3	74.4	28.7	895.3	2 321.0	362.1	938.6
In central place	33 724	13 301	19.7	7.6	19.0	7.3	1 774.9	4 619.7	700.1	1 822.1
Elmira city, NY	33 724	13 301	19.7	7.6	19.0	7.3	1 774.9	4 619.7	700.1	1 822.1
Urban fringe	32 888	13 636	56.2	21.7	55.4	21.4	593.6	1 536.8	246.1	637.2
El Paso, TX--NM	571 017	181 633	575.3	222.1	570.8	220.4	1 000.4	2 590.8	318.2	824.1
New Mexico (pt.)	8 179	1 959	25.0	9.6	24.4	9.4	335.2	870.1	80.3	208.4
Texas (pt.)	562 838	179 674	550.3	212.5	546.4	210.9	1 030.1	2 668.7	328.8	851.9
In central place	515 187	168 570	425.4	164.2	421.4	162.7	1 222.6	3 166.5	400.0	1 036.1
El Paso city (pt.), TX	515 187	168 570	425.4	164.2	421.4	162.7	1 222.6	3 166.5	400.0	1 036.1
Urban fringe	55 830	13 063	149.9	57.9	149.3	57.6	373.9	969.3	87.5	226.8
Erie, PA	177 668	72 595	165.0	63.7	149.4	57.7	1 189.2	3 079.2	485.9	1 258.1
In central place	108 718	45 424	72.5	28.0	56.9	22.0	1 910.7	4 941.7	798.3	2 064.7
Erie city, PA	108 718	45 424	72.5	28.0	56.9	22.0	1 910.7	4 941.7	798.3	2 064.7
Urban fringe	68 950	27 171	92.5	35.7	92.4	35.7	746.2	1 931.4	294.1	761.1
Eugene--Springfield, OR	189 192	78 216	170.0	65.6	169.6	65.5	1 115.5	2 888.4	461.2	1 194.1
In central place	157 352	66 112	133.4	51.5	133.3	51.5	1 180.4	3 055.4	496.0	1 283.7
Eugene city, OR	112 669	47 991	98.6	38.1	98.5	38.0	1 143.8	2 965.0	487.2	1 262.9
Springfield city, OR	44 683	18 121	34.8	13.4	34.8	13.4	1 284.0	3 334.6	520.7	1 352.3
Urban fringe	31 840	12 104	36.6	14.1	36.2	14.0	879.6	2 274.3	334.4	864.6
Evansville, IN--KY	183 087	81 011	200.2	77.3	194.0	74.9	943.7	2 444.4	417.6	1 081.6
Indiana (pt.)	156 570	69 348	154.5	59.6	154.1	59.5	1 016.0	2 631.4	450.0	1 165.5
Kentucky (pt.)	26 517	11 663	45.8	17.7	39.8	15.4	666.3	1 721.9	293.0	757.3
In central place	152 217	69 543	144.8	55.9	139.2	53.7	1 093.5	2 834.6	499.6	1 295.0
Evansville city, IN	126 272	58 188	105.6	40.8	105.4	40.7	1 198.0	3 102.5	552.1	1 429.7
Henderson city, KY	25 945	11 355	39.2	15.1	33.7	13.0	769.9	1 995.8	336.9	873.5
Urban fringe	30 870	11 468	55.4	21.4	54.8	21.2	563.3	1 456.1	209.3	540.9
Fairfield, CA	99 964	33 409	105.6	40.8	105.4	40.7	948.4	2 456.1	317.0	820.9
In central place	77 211	26 357	92.9	35.9	92.9	35.9	831.1	2 150.7	283.7	734.2
Fairfield city, CA	77 211	26 357	92.9	35.9	92.9	35.9	831.1	2 150.7	283.7	734.2
Urban fringe	22 753	7 052	12.7	4.9	12.6	4.9	1 805.8	4 643.5	559.7	1 439.2
Fall River, MA--RI	144 358	60 368	154.4	59.6	119.3	46.0	1 210.0	3 138.2	506.0	1 312.3
Massachusetts (pt.)	126 508	52 974	119.3	46.1	92.1	35.6	1 373.6	3 553.6	575.2	1 488.0
Rhode Island (pt.)	17 850	7 394	35.1	13.5	27.2	10.5	656.3	1 700.0	271.8	704.2
In central place	92 463	40 290	51.7	19.9	38.2	14.8	2 420.5	6 247.5	1 054.7	2 722.3
Fall River city (pt.), MA	92 463	40 290	51.7	19.9	38.2	14.8	2 420.5	6 247.5	1 054.7	2 722.3
Urban fringe	51 895	20 078	102.8	39.7	81.0	31.3	640.7	1 658.0	247.9	641.5
Fargo--Moorhead, ND--MN	121 336	48 916	133.4	51.5	133.4	51.5	909.6	2 356.0	366.7	949.8
Minnesota (pt.)	34 923	12 625	34.0	13.1	34.0	13.1	1 027.1	2 665.9	371.3	963.7
North Dakota (pt.)	86 413	36 291	99.3	38.3	99.3	38.3	870.2	2 256.2	365.5	947.5
In central place	106 406	43 222	103.3	39.9	103.3	39.9	1 030.1	2 666.8	418.4	1 083.3
Moorhead city, MN	32 295	11 511	26.1	10.1	26.1	10.1	1 237.4	3 197.5	441.0	1 139.7
Fargo city, ND	74 111	31 711	77.2	29.8	77.2	29.8	960.0	2 486.9	410.8	1 064.1
Urban fringe	14 930	5 694	30.1	11.6	30.1	11.6	496.0	1 287.1	189.2	490.9
Fayetteville, NC	241 763	85 887	359.3	138.7	354.9	137.0	681.2	1 764.7	242.0	626.9
In central place	75 695	31 712	106.9	41.3	105.1	40.6	720.2	1 864.4	301.7	781.1
Fayetteville city, NC	75 695	31 712	106.9	41.3	105.1	40.6	720.2	1 864.4	301.7	781.1
Urban fringe	166 068	54 175	252.4	97.5	249.7	96.4	665.1	1 722.7	217.0	562.0
Fayetteville--Springdale, AR	74 880	32 016	208.2	80.4	205.5	79.3	364.4	944.3	155.8	403.7
In central place	72 040	30 843	183.8	71.0	181.0	69.9	398.0	1 030.6	170.4	441.2
Fayetteville city, AR	42 099	18 835	106.9	41.3	104.2	40.2	404.0	1 047.2	180.8	468.5
Springdale city, AR	29 941	12 008	76.8	29.7	76.8	29.7	389.9	1 008.1	156.4	404.3
Urban fringe	2 840	1 173	24.5	9.4	24.4	9.4	116.4	302.1	48.1	124.8
Fitchburg--Leominster, MA	82 249	33 424	166.3	64.2	162.5	62.8	506.1	1 309.7	205.7	532.2
In central place	79 339	32 198	149.8	57.8	146.7	56.6	540.8	1 401.7	219.5	568.9
Fitchburg city, MA	41 194	16 665	72.7	28.1	71.9	27.8	572.9	1 481.8	231.8	599.5
Leominster city, MA	38 145	15 533	77.1	29.8	74.8	28.9	510.0	1 319.9	207.7	537.5
Urban fringe	2 910	1 226	16.5	6.4	15.9	6.1	183.0	477.0	77.1	201.0

TIPSII [UPF] GPH21 CENSUS90 71583900 08/27/93 11:03 AM MACHINE: C DATA:CENSUS90*PH21TIPSDA00. 08/26/93 14:50:22 TAPE: NONE FRAME: 712
TSF:CENSUS90*92. 08/26/93 14:51:46 UTF:CENSUS90*93. 08/26/93 14:51:47 META:CENSUS90*PH21TABLES00. 08/26/93 15:23:55

Table 51. **Population, Housing Units, and Land Area for Urbanized Area: 1990** —Con.

[Density is computed using land area. For definitions of terms and meanings of symbols, see text]

Urbanized Area	Population	Housing units	Area measurements: Total area: Square kilometers	Total area: Square miles	Land area: Square kilometers	Land area: Square miles	Density: Population per— Square kilometer	Population per— Square mile	Housing units per— Square kilometer	Housing units per— Square mile
Flint, MI	326 023	133 746	427.5	165.0	424.3	163.8	768.4	1 990.4	315.2	816.5
In central place	140 761	58 724	88.7	34.3	87.6	33.8	1 606.9	4 164.5	670.4	1 737.4
Flint city, MI	140 761	58 724	88.7	34.3	87.6	33.8	1 606.9	4 164.5	670.4	1 737.4
Urban fringe	185 262	75 022	338.7	130.8	336.6	130.0	550.4	1 425.1	222.9	577.1
Florence, AL	69 186	29 737	163.9	63.3	159.7	61.7	433.2	1 121.3	186.2	482.0
In central place	36 426	15 913	61.1	23.6	60.9	23.5	598.1	1 550.0	261.3	677.1
Florence city, AL	36 426	15 913	61.1	23.6	60.9	23.5	598.1	1 550.0	261.3	677.1
Urban fringe	32 760	13 824	102.8	39.7	98.8	38.2	331.6	857.6	139.9	361.9
Florence, SC	54 659	21 518	115.4	44.5	114.4	44.2	477.8	1 236.6	188.1	486.8
In central place	29 813	11 790	38.3	14.8	38.2	14.7	780.4	2 028.1	308.6	802.0
Florence city, SC	29 813	11 790	38.3	14.8	38.2	14.7	780.4	2 028.1	308.6	802.0
Urban fringe	24 846	9 728	77.1	29.8	76.2	29.4	326.1	845.1	127.7	330.9
Fort Collins, CO	105 809	42 470	144.6	55.8	140.7	54.3	752.0	1 948.6	301.8	782.1
In central place	87 758	35 357	108.0	41.7	106.7	41.2	822.5	2 130.0	331.4	858.2
Fort Collins city, CO	87 758	35 357	108.0	41.7	106.7	41.2	822.5	2 130.0	331.4	858.2
Urban fringe	18 051	7 113	36.7	14.2	34.0	13.1	530.9	1 377.9	209.2	543.0
Fort Lauderdale--Hollywood--Pompano Beach, FL	1 238 134	622 087	1 127.0	435.2	847.3	327.1	1 461.3	3 785.2	734.2	1 901.8
In central place	343 485	187 290	228.6	88.2	204.5	79.0	1 679.6	4 347.9	915.8	2 370.8
Fort Lauderdale city, FL	149 377	81 268	92.3	35.6	81.2	31.4	1 839.6	4 757.2	1 000.8	2 588.2
Hollywood city, FL	121 697	63 303	79.6	30.7	70.6	27.3	1 723.8	4 457.8	896.6	2 318.8
Pompano Beach city, FL	72 411	42 719	56.7	21.9	52.7	20.3	1 374.0	3 567.0	810.6	2 104.4
Urban fringe	894 649	434 797	898.5	346.9	642.7	248.2	1 392.0	3 604.5	676.5	1 751.8
Fort Myers--Cape Coral, FL	220 552	114 159	387.6	149.6	321.7	124.2	685.6	1 775.8	354.9	919.2
In central place	118 215	55 202	202.0	78.0	164.6	63.5	718.2	1 861.7	335.4	869.3
Cape Coral city (pt.), FL	73 313	33 822	145.3	56.1	130.1	50.2	563.5	1 460.4	260.0	673.7
Fort Myers city (pt.), FL	44 902	21 380	56.7	21.9	34.5	13.3	1 301.5	3 376.1	619.7	1 607.5
Urban fringe	102 337	58 957	185.5	71.6	157.1	60.7	651.4	1 685.9	375.3	971.3
Fort Pierce, FL	126 342	57 052	279.4	107.9	258.1	99.6	489.5	1 268.5	221.0	572.8
In central place	36 830	17 250	47.7	18.4	31.8	12.3	1 158.2	2 994.3	542.5	1 402.4
Fort Pierce city, FL	36 830	17 250	47.7	18.4	31.8	12.3	1 158.2	2 994.3	542.5	1 402.4
Urban fringe	89 512	39 802	231.8	89.5	226.3	87.4	395.5	1 024.2	175.9	455.4
Fort Smith, AR--OK	94 486	41 422	205.5	79.3	196.4	75.8	481.1	1 246.5	210.9	546.5
Arkansas (pt.)	91 870	40 322	195.5	75.5	186.7	72.1	492.1	1 274.2	216.0	559.3
Oklahoma (pt.)	2 616	1 100	10.0	3.9	9.7	3.7	269.7	707.0	113.4	297.3
In central place	72 798	33 054	127.7	49.3	121.0	46.7	601.6	1 558.8	273.2	707.8
Fort Smith city, AR	72 798	33 054	127.7	49.3	121.0	46.7	601.6	1 558.8	273.2	707.8
Urban fringe	21 688	8 368	77.8	30.0	75.4	29.1	287.6	745.3	111.0	287.6
Fort Walton Beach, FL	112 522	51 655	232.0	89.6	187.3	72.3	600.8	1 556.3	275.8	714.5
In central place	21 471	9 112	21.2	8.2	19.2	7.4	1 118.3	2 901.5	474.6	1 231.4
Fort Walton Beach city, FL	21 471	9 112	21.2	8.2	19.2	7.4	1 118.3	2 901.5	474.6	1 231.4
Urban fringe	91 051	42 543	210.8	81.4	168.0	64.9	542.0	1 402.9	253.2	655.5
Fort Wayne, IN	248 424	104 898	270.1	104.3	269.5	104.1	921.8	2 386.4	389.2	1 007.7
In central place	173 072	77 166	162.7	62.8	162.3	62.7	1 066.4	2 760.3	475.5	1 230.7
Fort Wayne city, IN	173 072	77 166	162.7	62.8	162.3	62.7	1 066.4	2 760.3	475.5	1 230.7
Urban fringe	75 352	27 732	107.4	41.5	107.3	41.4	702.3	1 820.1	258.5	669.9
Frederick, MD	58 393	23 441	82.5	31.9	82.5	31.9	707.8	1 830.5	284.1	734.8
In central place	40 148	16 611	47.1	18.2	47.1	18.2	852.4	2 205.9	352.7	912.7
Frederick city, MD	40 148	16 611	47.1	18.2	47.1	18.2	852.4	2 205.9	352.7	912.7
Urban fringe	18 245	6 830	35.4	13.7	35.4	13.7	515.4	1 331.8	192.9	498.5
Fredericksburg, VA	56 718	21 418	93.7	36.2	92.9	35.9	610.5	1 579.9	230.5	596.6
In central place	19 027	8 063	27.3	10.5	27.2	10.5	699.5	1 812.1	296.4	767.9
Fredericksburg city, VA	19 027	8 063	27.3	10.5	27.2	10.5	699.5	1 812.1	296.4	767.9
Urban fringe	37 691	13 355	66.4	25.7	65.7	25.4	573.7	1 483.9	203.3	525.8
Fresno, CA	453 388	166 736	344.6	133.0	343.7	132.7	1 319.1	3 416.6	485.1	1 256.5
In central place	354 202	129 404	257.7	99.5	256.8	99.1	1 379.3	3 574.2	503.9	1 305.8
Fresno city, CA	354 202	129 404	257.7	99.5	256.8	99.1	1 379.3	3 574.2	503.9	1 305.8
Urban fringe	99 186	37 332	86.9	33.6	86.9	33.6	1 141.4	2 952.0	429.6	1 111.1
Gadsden, AL	71 630	30 733	286.9	110.8	278.9	107.7	256.8	665.1	110.2	285.4
In central place	42 523	19 146	95.2	36.7	92.1	35.5	461.7	1 197.8	207.9	539.3
Gadsden city, AL	42 523	19 146	95.2	36.7	92.1	35.5	461.7	1 197.8	207.9	539.3
Urban fringe	29 107	11 587	191.7	74.0	186.9	72.1	155.7	403.7	62.0	160.7
Gainesville, FL	126 215	55 792	161.2	62.3	158.4	61.2	796.8	2 062.3	352.2	911.6
In central place	84 770	34 608	90.9	35.1	90.3	34.9	938.8	2 428.9	383.3	991.6
Gainesville city, FL	84 770	34 608	90.9	35.1	90.3	34.9	938.8	2 428.9	383.3	991.6
Urban fringe	41 445	21 184	70.4	27.2	68.1	26.3	608.6	1 575.9	311.1	805.5
Galveston, TX	58 263	29 183	224.3	86.6	77.6	30.0	750.8	1 942.1	376.1	972.8
In central place	58 263	29 183	224.3	86.6	77.6	30.0	750.8	1 942.1	376.1	972.8
Galveston city (pt.), TX	58 263	29 183	224.3	86.6	77.6	30.0	750.8	1 942.1	376.1	972.8
Urban fringe	–	–	–	–	–	–	–	–	–	–
Gastonia, NC	113 637	45 646	234.3	90.5	231.9	89.5	490.0	1 269.7	196.8	510.0
In central place	54 732	22 196	79.1	30.5	78.7	30.4	695.5	1 800.4	282.0	730.1
Gastonia city, NC	54 732	22 196	79.1	30.5	78.7	30.4	695.5	1 800.4	282.0	730.1
Urban fringe	58 905	23 450	155.2	59.9	153.2	59.2	384.5	995.0	153.1	396.1
Glens Falls, NY	56 475	23 007	100.0	38.6	97.3	37.6	580.4	1 502.0	236.5	611.9
In central place	15 023	6 569	10.3	4.0	10.0	3.9	1 502.3	3 852.1	656.9	1 684.4
Glens Falls city, NY	15 023	6 569	10.3	4.0	10.0	3.9	1 502.3	3 852.1	656.9	1 684.4
Urban fringe	41 452	16 438	89.8	34.7	87.3	33.7	474.8	1 230.0	188.3	487.8
Goldsboro, NC	60 230	21 919	130.2	50.3	129.6	50.0	464.7	1 204.6	169.1	438.4
In central place	40 709	14 345	54.5	21.0	54.5	21.0	747.0	1 938.5	263.2	683.1
Goldsboro city, NC	40 709	14 345	54.5	21.0	54.5	21.0	747.0	1 938.5	263.2	683.1
Urban fringe	19 521	7 574	75.7	29.2	75.1	29.0	259.9	673.1	100.9	261.2
Grand Forks, ND--MN	58 103	23 097	49.0	18.9	49.0	18.9	1 185.8	3 074.2	471.4	1 222.1
Minnesota (pt.)	8 658	3 500	11.5	4.4	11.5	4.4	752.9	1 967.7	304.3	795.5
North Dakota (pt.)	49 445	19 597	37.5	14.5	37.5	14.5	1 318.5	3 410.0	522.6	1 351.5
In central place	49 425	19 589	37.4	14.4	37.4	14.4	1 321.5	3 432.3	523.8	1 360.3
Grand Forks city, ND	49 425	19 589	37.4	14.4	37.4	14.4	1 321.5	3 432.3	523.8	1 360.3
Urban fringe	8 678	3 508	11.6	4.5	11.6	4.5	748.1	1 928.4	302.4	779.6

TIPSII [UPF] GPH21 CENSUS90 71583900 08/27/93 11:03 AM MACHINE: C DATA:CENSUS90*PH21TIPSDA00. 08/26/93 14:50:22 TAPE: NONE FRAME: 713
TSF:CENSUS90*92. 08/26/93 14:51:46 UTF:CENSUS90*93. 08/26/93 14:51:47 META:CENSUS90*PH21TABLES00. 08/26/93 15:23:55

Table 51. **Population, Housing Units, and Land Area for Urbanized Area: 1990** —Con.

[Density is computed using land area. For definitions of terms and meanings of symbols, see text]

Urbanized Area	Population	Housing units	Area measurements: Total area: Square kilometers	Total area: Square miles	Land area: Square kilometers	Land area: Square miles	Density: Population per— Square kilometer	Population per— Square mile	Housing units per— Square kilometer	Housing units per— Square mile
Grand Junction, CO	71 938	30 261	145.4	56.1	142.6	55.1	504.5	1 305.6	212.2	549.2
In central place	29 034	13 698	38.8	15.0	38.5	14.8	754.1	1 961.8	355.8	925.5
Grand Junction city, CO	29 034	13 698	38.8	15.0	38.5	14.8	754.1	1 961.8	355.8	925.5
Urban fringe	42 904	16 563	106.7	41.2	104.1	40.2	412.1	1 067.3	159.1	412.0
Grand Rapids, MI	436 336	168 166	589.5	227.6	578.2	223.2	754.6	1 954.9	290.8	753.4
In central place	189 126	73 716	116.4	44.9	114.6	44.3	1 650.3	4 269.2	643.2	1 664.0
Grand Rapids city, MI	189 126	73 716	116.4	44.9	114.6	44.3	1 650.3	4 269.2	643.2	1 664.0
Urban fringe	247 210	94 450	473.1	182.7	463.6	179.0	533.2	1 381.1	203.7	527.7
Great Falls, MT	63 506	26 713	54.6	21.1	52.8	20.4	1 202.8	3 113.0	505.9	1 309.5
In central place	55 097	24 157	41.1	15.9	40.0	15.4	1 377.4	3 577.7	603.9	1 568.6
Great Falls city, MT	55 097	24 157	41.1	15.9	40.0	15.4	1 377.4	3 577.7	603.9	1 568.6
Urban fringe	8 409	2 556	13.5	5.2	12.8	4.9	657.0	1 716.1	199.7	521.6
Greeley, CO	71 578	28 204	69.6	26.9	69.5	26.8	1 029.9	2 670.8	405.8	1 052.4
In central place	60 369	23 923	51.9	20.0	51.8	20.0	1 165.4	3 018.5	461.8	1 196.2
Greeley city (pt.), CO	60 369	23 923	51.9	20.0	51.8	20.0	1 165.4	3 018.5	461.8	1 196.2
Urban fringe	11 209	4 281	17.8	6.9	17.7	6.8	633.3	1 648.4	241.9	629.6
Green Bay, WI	161 931	63 577	303.5	117.2	259.2	100.1	624.7	1 617.7	245.3	635.1
In central place	96 466	39 726	140.6	54.3	113.5	43.8	849.9	2 202.4	350.0	907.0
Green Bay city, WI	96 466	39 726	140.6	54.3	113.5	43.8	849.9	2 202.4	350.0	907.0
Urban fringe	65 465	23 851	162.9	62.9	145.7	56.3	449.3	1 162.8	163.7	423.6
Greensboro, NC	194 508	84 755	240.3	92.8	238.9	92.2	814.2	2 109.6	354.8	919.3
In central place	183 521	80 411	207.6	80.2	206.7	79.8	887.9	2 299.8	389.0	1 007.7
Greensboro city, NC	183 521	80 411	207.6	80.2	206.7	79.8	887.9	2 299.8	389.0	1 007.7
Urban fringe	10 987	4 344	32.7	12.6	32.2	12.4	341.2	886.0	134.9	350.3
Greenville,NC	55 884	22 522	74.4	28.7	73.3	28.3	762.4	1 974.7	307.3	795.8
In central place	44 972	18 054	47.7	18.4	46.7	18.0	963.0	2 498.4	386.6	1 003.0
Greenville city, NC	44 972	18 054	47.7	18.4	46.7	18.0	963.0	2 498.4	386.6	1 003.0
Urban fringe	10 912	4 468	26.7	10.3	26.6	10.3	410.2	1 059.4	168.0	433.8
Greenville, SC	248 173	103 975	385.1	148.7	383.6	148.1	647.0	1 675.7	271.1	702.1
In central place	58 282	26 453	65.2	25.2	65.0	25.1	896.6	2 322.0	407.0	1 053.9
Greenville city, SC	58 282	26 453	65.2	25.2	65.0	25.1	896.6	2 322.0	407.0	1 053.9
Urban fringe	189 891	77 522	319.9	123.5	318.6	123.0	596.0	1 543.8	243.3	630.3
Hagerstown, MD--PA--WV	70 206	30 810	108.7	42.0	108.2	41.8	648.9	1 679.6	284.8	737.1
Maryland (pt.)	68 226	30 037	100.4	38.8	100.0	38.6	682.3	1 767.5	300.4	778.2
Pennsylvania (pt.)	1 212	462	4.7	1.8	4.7	1.8	257.9	673.3	98.3	256.7
West Virginia (pt.)	768	311	3.5	1.4	3.5	1.4	219.4	548.6	88.9	222.1
In central place	35 445	16 361	25.7	9.9	25.7	9.9	1 379.2	3 580.3	636.6	1 652.6
Hagerstown city, MD	35 445	16 361	25.7	9.9	25.7	9.9	1 379.2	3 580.3	636.6	1 652.6
Urban fringe	34 761	14 449	83.0	32.0	82.5	31.9	421.3	1 089.7	175.1	452.9
Hamilton, OH	118 315	47 629	139.2	53.8	137.5	53.1	860.5	2 228.2	346.4	897.0
In central place	61 368	25 362	52.9	20.4	51.7	20.0	1 187.0	3 068.4	490.6	1 268.1
Hamilton city, OH	61 368	25 362	52.9	20.4	51.7	20.0	1 187.0	3 068.4	490.6	1 268.1
Urban fringe	56 947	22 267	86.3	33.3	85.8	33.1	663.7	1 720.5	259.5	672.7
Harlingen, TX	79 309	28 990	121.1	46.8	120.1	46.4	660.4	1 709.2	241.4	624.8
In central place	48 735	17 798	70.2	27.1	69.7	26.9	699.2	1 811.7	255.4	661.6
Harlingen city, TX	48 735	17 798	70.2	27.1	69.7	26.9	699.2	1 811.7	255.4	661.6
Urban fringe	30 574	11 192	50.9	19.6	50.4	19.4	606.6	1 576.0	222.1	576.9
Harrisburg, PA	292 904	126 273	414.6	160.1	387.9	149.8	755.1	1 955.3	325.5	842.9
In central place	52 376	24 590	29.6	11.4	21.0	8.1	2 494.1	6 466.2	1 171.0	3 035.8
Harrisburg city, PA	52 376	24 590	29.6	11.4	21.0	8.1	2 494.1	6 466.2	1 171.0	3 035.8
Urban fringe	240 528	101 683	385.0	148.6	366.9	141.6	655.6	1 698.6	277.1	718.1
Hartford--Middletown, CT	546 198	223 650	640.7	247.4	624.9	241.3	874.1	2 263.6	357.9	926.9
In central place	182 501	74 200	156.1	60.3	150.7	58.2	1 211.0	3 135.8	492.4	1 274.9
Hartford city, CT	139 739	56 098	46.5	18.0	44.8	17.3	3 119.2	8 077.4	1 252.2	3 242.7
Middletown city, CT	42 762	18 102	109.6	42.3	105.9	40.9	403.8	1 045.5	170.9	442.6
Urban fringe	363 697	149 450	484.5	187.1	474.1	183.1	767.1	1 986.3	315.2	816.2
Hattiesburg, MS	59 757	24 782	132.3	51.1	131.2	50.7	455.5	1 178.6	188.9	488.8
In central place	41 882	17 675	66.3	25.6	65.8	25.4	636.5	1 648.9	268.6	695.9
Hattiesburg city, MS	41 882	17 675	66.3	25.6	65.8	25.4	636.5	1 648.9	268.6	695.9
Urban fringe	17 875	7 107	65.9	25.5	65.4	25.2	273.3	709.3	108.7	282.0
Hemet--San Jacinto, CA	90 929	43 716	114.2	44.1	112.8	43.6	806.1	2 085.5	387.6	1 002.7
In central place	52 304	26 537	73.7	28.4	72.9	28.2	717.5	1 854.8	364.0	941.0
Hemet city, CA	36 094	19 692	45.5	17.6	45.5	17.6	793.3	2 050.8	432.8	1 118.9
San Jacinto city, CA	16 210	6 845	28.1	10.9	27.4	10.6	591.6	1 529.2	249.8	645.8
Urban fringe	38 625	17 179	40.5	15.7	39.9	15.4	968.0	2 508.1	430.6	1 115.5
Hesperia--Apple Valley--Victorville, CA	153 176	54 952	363.7	140.4	362.5	140.0	422.6	1 094.1	151.6	392.5
In central place	136 948	49 545	322.2	124.4	321.9	124.3	425.4	1 101.8	153.9	398.6
Apple Valley town (pt.), CA	45 931	16 597	124.3	48.0	124.2	47.9	369.8	958.9	133.6	346.5
Hesperia city, CA	50 418	17 359	125.3	48.4	125.1	48.3	403.0	1 043.9	138.8	359.4
Victorville city (pt.), CA	40 599	15 589	72.6	28.0	72.6	28.0	559.2	1 450.0	214.7	556.8
Urban fringe	16 228	5 407	41.5	16.0	40.6	15.7	399.7	1 033.6	133.2	344.4
Hickory, NC	69 914	29 614	178.6	69.0	175.7	67.8	397.9	1 031.2	168.5	436.8
In central place	28 301	12 701	52.6	20.3	52.6	20.3	538.0	1 394.1	241.5	625.7
Hickory city, NC	28 301	12 701	52.6	20.3	52.6	20.3	538.0	1 394.1	241.5	625.7
Urban fringe	41 613	16 913	126.0	48.6	123.1	47.5	338.0	876.1	137.4	356.1
High Point, NC	108 686	45 869	222.9	86.1	218.7	84.4	497.0	1 287.7	209.7	543.5
In central place	69 496	29 408	115.6	44.6	111.4	43.0	623.8	1 616.2	264.0	683.9
High Point city, NC	69 496	29 408	115.6	44.6	111.4	43.0	623.8	1 616.2	264.0	683.9
Urban fringe	39 190	16 461	107.3	41.4	107.3	41.4	365.2	946.6	153.4	397.6
Holland, MI	62 418	23 087	88.6	34.2	84.8	32.8	736.1	1 903.0	272.3	703.9
In central place	30 745	11 243	38.1	14.7	36.7	14.2	837.7	2 165.1	306.3	791.8
Holland city, MI	30 745	11 243	38.1	14.7	36.7	14.2	837.7	2 165.1	306.3	791.8
Urban fringe	31 673	11 844	50.5	19.5	48.2	18.6	657.1	1 702.8	245.7	636.8
Honolulu, HI	632 603	221 368	433.9	167.5	359.2	138.7	1 761.1	4 560.9	616.3	1 596.0
In central place	365 272	145 796	264.7	102.2	214.5	82.8	1 702.9	4 411.5	679.7	1 760.8
Honolulu CDP, HI	365 272	145 796	264.7	102.2	214.5	82.8	1 702.9	4 411.5	679.7	1 760.8
Urban fringe	267 331	75 572	169.2	65.3	144.7	55.9	1 847.5	4 782.3	522.3	1 351.9

TIPSII [UPF] GPH21 CENSUS90 71583900 08/27/93 11:03 AM MACHINE: C DATA:CENSUS90*PH21TIPSDA00. 08/26/93 14:50:22 TAPE: NONE FRAME: 714
TSF:CENSUS90*92. 08/26/93 14:51:46 UTF:CENSUS90*93. 08/26/93 14:51:47 META:CENSUS90*PH21TABLES00. 08/26/93 15:23:55

Table 51. **Population, Housing Units, and Land Area for Urbanized Area: 1990** —Con.

[Density is computed using land area. For definitions of terms and meanings of symbols, see text]

Urbanized Area	Population	Housing units	Area measurements: Total area: Square kilometers	Total area: Square miles	Land area: Square kilometers	Land area: Square miles	Density: Population per— Square kilometer	Population per— Square mile	Housing units per— Square kilometer	Housing units per— Square mile
Houma, LA	65 879	24 026	162.9	62.9	160.1	61.8	411.5	1 066.0	150.1	388.8
In central place	30 495	11 476	35.4	13.7	35.1	13.6	868.8	2 242.3	327.0	843.8
Houma city, LA	30 495	11 476	35.4	13.7	35.1	13.6	868.8	2 242.3	327.0	843.8
Urban fringe	35 384	12 550	127.5	49.2	125.0	48.3	283.1	732.6	100.4	259.8
Houston, TX	2 901 851	1 200 468	3 171.3	1 224.4	3 049.3	1 177.3	951.6	2 464.8	393.7	1 019.7
In central place	1 694 403	751 455	1 537.4	593.6	1 479.3	571.2	1 145.4	2 966.4	508.0	1 315.6
Baytown city, TX	63 850	25 020	82.3	31.8	81.1	31.3	787.3	2 039.9	308.5	799.4
Houston city, TX	1 630 553	726 435	1 455.1	561.8	1 398.3	539.9	1 166.1	3 020.1	519.5	1 345.5
Urban fringe	1 207 448	449 013	1 633.9	630.9	1 570.0	606.2	769.1	1 991.8	286.0	740.7
Huntington--Ashland, WV--KY--OH	169 594	75 338	241.5	93.2	222.8	86.0	761.2	1 972.0	338.1	876.0
Kentucky (pt.)	56 122	23 491	98.8	38.1	91.0	35.1	616.7	1 598.9	258.1	669.3
Ohio (pt.)	33 791	14 238	49.5	19.1	47.6	18.4	709.9	1 836.5	299.1	773.8
West Virginia (pt.)	79 681	37 609	93.3	36.0	84.3	32.5	945.2	2 451.7	446.1	1 157.2
In central place	78 466	37 695	71.0	27.4	66.4	25.7	1 181.7	3 053.2	567.7	1 466.7
Ashland city, KY	23 622	11 021	27.8	10.8	27.8	10.8	849.7	2 187.2	396.4	1 020.5
Huntington city, WV	54 844	26 674	43.2	16.7	38.6	14.9	1 420.8	3 680.8	691.0	1 790.2
Urban fringe	91 128	37 643	170.5	65.8	156.4	60.4	582.7	1 508.7	240.7	623.2
Huntsville, AL	180 315	75 961	343.7	132.7	342.9	132.4	525.9	1 361.9	221.5	573.7
In central place	158 782	67 494	276.4	106.7	275.7	106.5	575.9	1 490.9	244.8	633.7
Huntsville city (pt.), AL	158 782	67 494	276.4	106.7	275.7	106.5	575.9	1 490.9	244.8	633.7
Urban fringe	21 533	8 467	67.3	26.0	67.2	25.9	320.4	831.4	126.0	326.9
Hyannis, MA	66 713	43 953	232.2	89.6	189.0	73.0	353.0	913.9	232.6	602.1
In central place	14 120	8 340	34.3	13.3	25.4	9.8	555.9	1 440.8	328.3	851.0
Hyannis CDP, MA	14 120	8 340	34.3	13.3	25.4	9.8	555.9	1 440.8	328.3	851.0
Urban fringe	52 593	35 613	197.9	76.4	163.6	63.2	321.5	832.2	217.7	563.5
Idaho Falls, ID	56 356	20 483	55.9	21.6	55.1	21.3	1 022.8	2 645.8	371.7	961.6
In central place	43 929	16 845	38.4	14.8	37.6	14.5	1 168.3	3 029.6	448.0	1 161.7
Idaho Falls city, ID	43 929	16 845	38.4	14.8	37.6	14.5	1 168.3	3 029.6	448.0	1 161.7
Urban fringe	12 427	3 638	17.6	6.8	17.6	6.8	706.1	1 827.5	206.7	535.0
Indianapolis, IN	914 761	393 994	1 232.4	475.8	1 214.4	468.9	753.3	1 950.9	324.4	840.3
In central place	731 327	319 980	953.8	368.3	936.7	361.7	780.7	2 021.9	341.6	884.7
Indianapolis city (remainder), IN	731 327	319 980	953.8	368.3	936.7	361.7	780.7	2 021.9	341.6	884.7
Urban fringe	183 434	74 014	278.6	107.6	277.7	107.2	660.5	1 711.1	266.5	690.4
Indio--Coachella, CA	56 038	17 683	72.2	27.9	72.2	27.9	776.1	2 008.5	244.9	633.8
In central place	53 414	16 790	71.2	27.5	71.2	27.5	750.2	1 942.3	235.8	610.5
Coachella city (pt.), CA	16 621	3 762	27.1	10.5	27.1	10.5	613.3	1 583.0	138.8	358.3
Indio city, CA	36 793	13 028	44.1	17.0	44.1	17.0	834.3	2 164.3	295.4	766.4
Urban fringe	2 624	893	1.0	.4	1.0	.4	2 624.0	6 560.0	893.0	2 232.5
Iowa City, IA	71 372	27 839	79.3	30.6	78.5	30.3	909.2	2 355.5	354.6	918.8
In central place	59 738	22 464	57.7	22.3	57.0	22.0	1 048.0	2 715.4	394.1	1 021.1
Iowa City city, IA	59 738	22 464	57.7	22.3	57.0	22.0	1 048.0	2 715.4	394.1	1 021.1
Urban fringe	11 634	5 375	21.6	8.3	21.5	8.3	541.1	1 401.7	250.0	647.6
Ithaca, NY	50 132	17 743	69.1	26.7	65.4	25.3	766.5	1 981.5	271.3	701.3
In central place	29 541	10 075	15.7	6.1	14.1	5.5	2 095.1	5 371.1	714.5	1 831.8
Ithaca city, NY	29 541	10 075	15.7	6.1	14.1	5.5	2 095.1	5 371.1	714.5	1 831.8
Urban fringe	20 591	7 668	53.4	20.6	51.3	19.8	401.4	1 039.9	149.5	387.3
Jackson, MI	78 126	30 646	113.1	43.7	109.9	42.4	710.9	1 842.6	278.9	722.8
In central place	37 446	15 689	28.6	11.0	28.6	11.0	1 309.3	3 404.2	548.6	1 426.3
Jackson city, MI	37 446	15 689	28.6	11.0	28.6	11.0	1 309.3	3 404.2	548.6	1 426.3
Urban fringe	40 680	14 957	84.4	32.6	81.3	31.4	500.4	1 295.5	184.0	476.3
Jackson, MS	289 285	115 474	569.5	219.9	561.7	216.9	515.0	1 333.7	205.6	532.4
In central place	196 637	79 374	287.5	111.0	282.3	109.0	696.6	1 804.0	281.2	728.2
Jackson city, MS	196 637	79 374	287.5	111.0	282.3	109.0	696.6	1 804.0	281.2	728.2
Urban fringe	92 648	36 100	282.0	108.9	279.4	107.9	331.6	858.6	129.2	334.6
Jackson, TN	53 031	22 361	114.7	44.3	114.7	44.3	462.3	1 197.1	195.0	504.8
In central place	48 949	20 739	104.5	40.4	104.5	40.4	468.4	1 211.6	198.5	513.3
Jackson city, TN	48 949	20 739	104.5	40.4	104.5	40.4	468.4	1 211.6	198.5	513.3
Urban fringe	4 082	1 622	10.2	3.9	10.2	3.9	400.2	1 046.7	159.0	415.9
Jacksonville, FL	738 413	310 962	1 545.0	596.5	1 314.9	507.7	561.6	1 454.4	236.5	612.5
In central place	627 128	264 438	1 312.5	506.8	1 154.8	445.9	543.1	1 406.4	229.0	593.0
Jacksonville city (remainder) (pt.), FL	627 128	264 438	1 312.5	506.8	1 154.8	445.9	543.1	1 406.4	229.0	593.0
Urban fringe	111 285	46 524	232.4	89.7	160.1	61.8	695.1	1 800.7	290.6	752.8
Jacksonville, NC	101 297	26 033	213.1	82.3	186.7	72.1	542.6	1 405.0	139.4	361.1
In central place	30 013	11 810	34.3	13.3	33.7	13.0	890.6	2 308.7	350.4	908.5
Jacksonville city, NC	30 013	11 810	34.3	13.3	33.7	13.0	890.6	2 308.7	350.4	908.5
Urban fringe	71 284	14 223	178.8	69.0	153.0	59.1	465.9	1 206.2	93.0	240.7
Janesville, WI	52 995	21 224	63.9	24.7	62.5	24.1	847.9	2 199.0	339.6	880.7
In central place	52 133	21 153	62.4	24.1	60.9	23.5	856.0	2 218.4	347.3	900.1
Janesville city, WI	52 133	21 153	62.4	24.1	60.9	23.5	856.0	2 218.4	347.3	900.1
Urban fringe	862	71	1.6	.6	1.6	.6	538.8	1 436.7	44.4	118.3
Johnson City, TN	82 382	35 249	188.4	72.8	187.5	72.4	439.4	1 137.9	188.0	486.9
In central place	49 381	21 241	79.6	30.7	79.2	30.6	623.5	1 613.8	268.2	694.2
Johnson City city, TN	49 381	21 241	79.6	30.7	79.2	30.6	623.5	1 613.8	268.2	694.2
Urban fringe	33 001	14 008	108.8	42.0	108.3	41.8	304.7	789.5	129.3	335.1
Johnstown, PA	77 841	36 110	94.6	36.5	93.5	36.1	832.5	2 156.3	386.2	1 000.3
In central place	28 134	14 667	15.8	6.1	15.2	5.8	1 850.9	4 850.7	964.9	2 528.8
Johnstown city, PA	28 134	14 667	15.8	6.1	15.2	5.8	1 850.9	4 850.7	964.9	2 528.8
Urban fringe	49 707	21 443	78.9	30.4	78.3	30.2	634.8	1 645.9	273.9	710.0
Joliet, IL	170 717	61 073	219.4	84.7	216.4	83.5	788.9	2 044.5	282.2	731.4
In central place	76 836	29 043	72.7	28.1	72.0	27.8	1 067.2	2 763.9	403.4	1 044.7
Joliet city, IL	76 836	29 043	72.7	28.1	72.0	27.8	1 067.2	2 763.9	403.4	1 044.7
Urban fringe	93 881	32 030	146.7	56.6	144.3	55.7	650.6	1 685.5	222.0	575.0
Joplin, MO	60 208	27 192	139.2	53.7	138.7	53.5	434.1	1 125.4	196.0	508.3
In central place	40 961	19 367	77.1	29.8	76.9	29.7	532.7	1 379.2	251.8	652.1
Joplin city, MO	40 961	19 367	77.1	29.8	76.9	29.7	532.7	1 379.2	251.8	652.1
Urban fringe	19 247	7 825	62.1	24.0	61.8	23.8	311.4	808.7	126.6	328.8
Kailua, HI	114 506	33 844	114.0	44.0	90.7	35.0	1 262.5	3 271.6	373.1	967.0
In central place	36 818	12 225	24.7	9.5	17.2	6.6	2 140.6	5 578.5	710.8	1 852.3
Kailua CDP, HI	36 818	12 225	24.7	9.5	17.2	6.6	2 140.6	5 578.5	710.8	1 852.3
Urban fringe	77 688	21 619	89.4	34.5	73.5	28.4	1 057.0	2 735.5	294.1	761.2

TIPSII [UPF] GPH21 CENSUS90 71583900 08/27/93 11:03 AM MACHINE: C DATA:CENSUS90*PH21TIPSDA00. 08/26/93 14:50:22 TAPE: NONE FRAME: 715
TSF:CENSUS90*92. 08/26/93 14:51:46 UTF:CENSUS90*93. 08/26/93 14:51:47 META:CENSUS90*PH21TABLES00. 08/26/93 15:23:55

Table 51. **Population, Housing Units, and Land Area for Urbanized Area: 1990** —Con.

[Density is computed using land area. For definitions of terms and meanings of symbols, see text]

Urbanized Area	Population	Housing units	Area measurements: Total area: Square kilometers	Total area: Square miles	Land area: Square kilometers	Land area: Square miles	Density: Population per— Square kilometer	Population per— Square mile	Housing units per— Square kilometer	Housing units per— Square mile
Kalamazoo, MI	164 430	66 042	229.4	88.6	219.3	84.7	749.8	1 941.3	301.1	779.7
In central place	80 277	31 488	65.0	25.1	63.6	24.6	1 262.2	3 263.3	495.1	1 280.0
Kalamazoo city, MI	80 277	31 488	65.0	25.1	63.6	24.6	1 262.2	3 263.3	495.1	1 280.0
Urban fringe	84 153	34 554	164.5	63.5	155.7	60.1	540.5	1 400.2	221.9	574.9
Kankakee, IL	59 695	23 114	63.2	24.4	60.9	23.5	980.2	2 540.2	379.5	983.6
In central place	27 575	11 380	27.8	10.7	26.5	10.2	1 040.6	2 703.4	429.4	1 115.7
Kankakee city, IL	27 575	11 380	27.8	10.7	26.5	10.2	1 040.6	2 703.4	429.4	1 115.7
Urban fringe	32 120	11 734	35.5	13.7	34.4	13.3	933.7	2 415.0	341.1	882.3
Kannapolis, NC	78 177	32 915	172.8	66.7	170.9	66.0	457.4	1 184.5	192.6	498.7
In central place	29 696	12 717	41.1	15.9	40.7	15.7	729.6	1 891.5	312.5	810.0
Kannapolis city, NC	29 696	12 717	41.1	15.9	40.7	15.7	729.6	1 891.5	312.5	810.0
Urban fringe	48 481	20 198	131.7	50.8	130.2	50.3	372.4	963.8	155.1	401.6
Kansas City, MO--KS	1 275 317	548 911	2 007.9	775.2	1 973.1	761.8	646.4	1 674.1	278.2	720.5
Kansas (pt.)	480 249	199 685	819.8	316.5	806.5	311.4	595.5	1 542.2	247.6	641.2
Missouri (pt.)	795 068	349 226	1 188.1	458.7	1 166.5	450.4	681.6	1 765.2	299.4	775.4
In central place	646 847	288 170	1 004.3	387.8	983.0	379.5	658.0	1 704.5	293.2	759.3
Kansas City city, KS	149 767	64 457	288.1	111.3	279.2	107.8	536.4	1 389.3	230.9	597.9
Olathe city, KS	63 352	22 497	110.3	42.6	109.5	42.3	578.6	1 497.7	205.5	531.8
Kansas City city (pt.), MO	433 728	201 216	605.9	233.9	594.2	229.4	729.9	1 890.7	338.6	877.1
Urban fringe	628 470	260 741	1 003.6	387.5	990.1	382.3	634.8	1 643.9	263.3	682.0
Kenosha, WI	94 292	36 498	115.8	44.7	106.4	41.1	886.2	2 294.2	343.0	888.0
In central place	80 352	31 197	65.0	25.1	55.8	21.5	1 440.0	3 737.3	559.1	1 451.0
Kenosha city, WI	80 352	31 197	65.0	25.1	55.8	21.5	1 440.0	3 737.3	559.1	1 451.0
Urban fringe	13 940	5 301	50.8	19.6	50.6	19.5	275.5	714.9	104.8	271.8
Killeen, TX	137 876	47 290	171.7	66.3	171.5	66.2	803.9	2 082.7	275.7	714.4
In central place	63 535	26 439	71.8	27.7	71.7	27.7	886.1	2 293.7	368.7	954.5
Killeen city, TX	63 535	26 439	71.8	27.7	71.7	27.7	886.1	2 293.7	368.7	954.5
Urban fringe	74 341	20 851	100.0	38.6	99.8	38.6	744.9	1 925.9	208.9	540.2
Kingsport, TN--VA	87 403	37 551	263.3	101.7	258.3	99.7	338.4	876.7	145.4	376.6
Tennessee (pt.)	83 174	35 619	250.9	96.9	246.2	95.0	337.8	875.5	144.7	374.9
Virginia (pt.)	4 229	1 932	12.4	4.8	12.1	4.7	349.5	899.8	159.7	411.1
In central place	36 365	16 742	85.9	33.2	83.8	32.4	433.9	1 122.4	199.8	516.7
Kingsport city, TN	36 365	16 742	85.9	33.2	83.8	32.4	433.9	1 122.4	199.8	516.7
Urban fringe	51 038	20 809	177.4	68.5	174.5	67.4	292.5	757.2	119.2	308.7
Kissimmee, FL	55 419	24 470	64.0	24.7	62.1	24.0	892.4	2 309.1	394.0	1 019.6
In central place	30 050	13 602	33.8	13.1	32.2	12.4	933.2	2 423.4	422.4	1 096.9
Kissimmee city, FL	30 050	13 602	33.8	13.1	32.2	12.4	933.2	2 423.4	422.4	1 096.9
Urban fringe	25 369	10 868	30.2	11.7	30.0	11.6	845.6	2 187.0	362.3	936.9
Knoxville, TN	304 466	133 607	575.9	222.4	566.6	218.8	537.4	1 391.5	235.8	610.6
In central place	165 121	76 453	204.5	78.9	200.1	77.2	825.2	2 138.9	382.1	990.3
Knoxville city, TN	165 121	76 453	204.5	78.9	200.1	77.2	825.2	2 138.9	382.1	990.3
Urban fringe	139 345	57 154	371.5	143.4	366.5	141.5	380.2	984.8	155.9	403.9
Kokomo, IN	57 146	24 995	58.4	22.5	58.2	22.5	981.9	2 539.8	429.5	1 110.9
In central place	44 962	20 340	37.5	14.5	37.3	14.4	1 205.4	3 122.4	545.3	1 412.5
Kokomo city, IN	44 962	20 340	37.5	14.5	37.3	14.4	1 205.4	3 122.4	545.3	1 412.5
Urban fringe	12 184	4 655	20.9	8.1	20.9	8.1	583.0	1 504.2	222.7	574.7
La Crosse, WI--MN	78 928	31 605	97.9	37.8	89.2	34.4	884.8	2 294.4	354.3	918.8
Minnesota (pt.)	4 725	1 838	8.3	3.2	7.5	2.9	630.0	1 629.3	245.1	633.8
Wisconsin (pt.)	74 203	29 767	89.5	34.6	81.7	31.5	908.2	2 355.7	364.3	945.0
In central place	51 003	20 897	52.3	20.2	47.5	18.4	1 073.7	2 771.9	439.9	1 135.7
La Crosse city, WI	51 003	20 897	52.3	20.2	47.5	18.4	1 073.7	2 771.9	439.9	1 135.7
Urban fringe	27 925	10 708	45.6	17.6	41.6	16.1	671.3	1 734.5	257.4	665.1
Lafayette, LA	129 592	54 240	183.2	70.7	183.1	70.7	707.8	1 833.0	296.2	767.2
In central place	94 440	40 379	106.2	41.0	106.0	40.9	890.9	2 309.0	380.9	987.3
Lafayette city, LA	94 440	40 379	106.2	41.0	106.0	40.9	890.9	2 309.0	380.9	987.3
Urban fringe	35 152	13 861	77.0	29.7	77.0	29.7	456.5	1 183.6	180.0	466.7
Lafayette--West Lafayette, IN	100 103	36 899	83.3	32.1	82.2	31.7	1 217.8	3 157.8	448.9	1 164.0
In central place	69 671	28 724	47.3	18.3	47.3	18.3	1 473.0	3 807.2	607.3	1 569.6
Lafayette city, IN	43 764	19 259	34.7	13.4	34.7	13.4	1 261.2	3 266.0	555.0	1 437.2
West Lafayette city, IN	25 907	9 465	12.7	4.9	12.7	4.9	2 039.9	5 287.1	745.3	1 931.6
Urban fringe	30 432	8 175	35.9	13.9	34.9	13.5	872.0	2 254.2	234.2	605.6
Lake Charles, LA	119 067	48 027	240.8	93.0	228.2	88.1	521.8	1 351.5	210.5	545.1
In central place	70 580	29 844	88.1	34.0	83.1	32.1	849.3	2 198.8	359.1	929.7
Lake Charles city, LA	70 580	29 844	88.1	34.0	83.1	32.1	849.3	2 198.8	359.1	929.7
Urban fringe	48 487	18 183	152.7	59.0	145.1	56.0	334.2	865.8	125.3	324.7
Lakeland, FL	147 628	68 330	264.8	102.2	246.5	95.2	598.9	1 550.7	277.2	717.8
In central place	70 576	34 933	113.3	43.7	99.4	38.4	710.0	1 837.9	351.4	909.7
Lakeland city, FL	70 576	34 933	113.3	43.7	99.4	38.4	710.0	1 837.9	351.4	909.7
Urban fringe	77 052	33 397	151.5	58.5	147.0	56.8	524.2	1 356.5	227.2	588.0
Lancaster, PA	193 583	76 506	230.5	89.0	226.2	87.3	855.8	2 217.4	338.2	876.4
In central place	55 551	22 468	19.1	7.4	19.1	7.4	2 908.4	7 506.9	1 176.3	3 036.2
Lancaster city, PA	55 551	22 468	19.1	7.4	19.1	7.4	2 908.4	7 506.9	1 176.3	3 036.2
Urban fringe	138 032	54 038	211.3	81.6	207.1	80.0	666.5	1 725.4	260.9	675.5
Lancaster--Palmdale, CA	187 190	68 054	214.6	82.9	214.6	82.9	872.3	2 258.0	317.1	820.9
In central place	165 200	60 233	196.2	75.7	196.2	75.7	842.0	2 182.3	307.0	795.7
Lancaster city (pt.), CA	96 637	35 922	94.7	36.6	94.7	36.6	1 020.5	2 640.4	379.3	981.5
Palmdale city (pt.), CA	68 563	24 311	101.4	39.2	101.4	39.2	676.2	1 749.1	239.8	620.2
Urban fringe	21 990	7 821	18.5	7.1	18.5	7.1	1 188.6	3 097.2	422.8	1 101.5
Lansing--East Lansing, MI	265 095	104 820	258.8	99.9	255.6	98.7	1 037.1	2 685.9	410.1	1 062.0
In central place	177 998	68 322	113.0	43.6	112.4	43.4	1 583.6	4 101.3	607.8	1 574.2
East Lansing city, MI	50 677	14 403	24.6	9.5	24.6	9.5	2 060.0	5 334.4	585.5	1 516.1
Lansing city, MI	127 321	53 919	88.3	34.1	87.8	33.9	1 450.1	3 755.8	614.1	1 590.5
Urban fringe	87 097	36 498	145.9	56.3	143.2	55.3	608.2	1 575.0	254.9	660.0
Laredo, TX	123 651	34 188	86.2	33.3	85.3	32.9	1 449.6	3 758.4	400.8	1 039.1
In central place	122 899	33 998	86.1	33.2	85.1	32.9	1 444.2	3 735.5	399.5	1 033.4
Laredo city, TX	122 899	33 998	86.1	33.2	85.1	32.9	1 444.2	3 735.5	399.5	1 033.4
Urban fringe	752	190	.1	–	.1	–	7 520.0	–	1 900.0	–
Las Cruces, NM	81 471	31 746	147.7	57.0	147.5	56.9	552.3	1 431.8	215.2	557.9
In central place	62 126	25 676	97.3	37.6	97.1	37.5	639.8	1 656.7	264.4	684.7
Las Cruces city, NM	62 126	25 676	97.3	37.6	97.1	37.5	639.8	1 656.7	264.4	684.7
Urban fringe	19 345	6 070	50.4	19.4	50.4	19.4	383.8	997.2	120.4	312.9

TIPSII [UPF] GPH21 CENSUS90 71583900 08/27/93 11:03 AM MACHINE: C DATA:CENSUS90*PH21TIPSDA00. 08/26/93 14:50:22 TAPE: NONE FRAME: 716
TSF:CENSUS90*92. 08/26/93 14:51:46 UTF:CENSUS90*93. 08/26/93 14:51:47 META:CENSUS90*PH21TABLES00. 08/26/93 15:23:55

Table 51. **Population, Housing Units, and Land Area for Urbanized Area: 1990** —Con.

[Density is computed using land area. For definitions of terms and meanings of symbols, see text]

Urbanized Area	Population	Housing units	Area measurements: Total area: Square kilometers	Total area: Square miles	Land area: Square kilometers	Land area: Square miles	Density: Population per— Square kilometer	Population per— Square mile	Housing units per— Square kilometer	Housing units per— Square mile
Las Vegas, NV	697 348	298 536	598.6	231.1	598.5	231.1	1 165.2	3 017.5	498.8	1 291.8
In central place	258 054	109 534	160.7	62.1	160.6	62.0	1 606.8	4 162.2	682.0	1 766.7
Las Vegas city (pt.), NV	258 054	109 534	160.7	62.1	160.6	62.0	1 606.8	4 162.2	682.0	1 766.7
Urban fringe	439 294	189 002	437.9	169.1	437.9	169.1	1 003.2	2 597.8	431.6	1 117.7
Lawrence, KS	65 755	25 950	61.1	23.6	59.7	23.0	1 101.4	2 858.9	434.7	1 128.3
In central place	65 608	25 893	60.9	23.5	59.4	22.9	1 104.5	2 865.0	435.9	1 130.7
Lawrence city, KS	65 608	25 893	60.9	23.5	59.4	22.9	1 104.5	2 865.0	435.9	1 130.7
Urban fringe	147	57	.2	.1	.2	.1	735.0	1 470.0	285.0	570.0
Lawrence--Haverhill, MA--NH	237 362	92 822	300.7	116.1	286.0	110.4	829.9	2 150.0	324.6	840.8
Massachusetts (pt.)	212 000	83 018	253.1	97.7	241.7	93.3	877.1	2 272.2	343.5	889.8
New Hampshire (pt.)	25 362	9 804	47.5	18.4	44.3	17.1	572.5	1 483.2	221.3	573.3
In central place	121 625	48 236	111.5	43.1	104.4	40.3	1 165.0	3 018.0	462.0	1 196.9
Haverhill city, MA	51 418	21 321	92.3	35.6	86.3	33.3	595.8	1 544.1	247.1	640.3
Lawrence city, MA	70 207	26 915	19.2	7.4	18.0	7.0	3 900.4	10 029.6	1 495.3	3 845.0
Urban fringe	115 737	44 586	189.2	73.0	181.6	70.1	637.3	1 651.0	245.5	636.0
Lawton, OK	92 634	35 958	120.2	46.4	120.2	46.4	770.7	1 996.4	299.2	775.0
In central place	80 426	34 586	91.5	35.3	91.5	35.3	879.0	2 278.4	378.0	979.8
Lawton city (pt.), OK	80 426	34 586	91.5	35.3	91.5	35.3	879.0	2 278.4	378.0	979.8
Urban fringe	12 208	1 372	28.7	11.1	28.7	11.1	425.4	1 099.8	47.8	123.6
Lewiston--Auburn, ME	71 598	30 524	237.3	91.6	216.7	83.7	330.4	855.4	140.9	364.7
In central place	63 407	27 287	217.7	84.1	199.3	76.9	318.1	824.5	136.9	354.8
Auburn city (pt.), ME	23 650	10 169	126.5	48.9	111.0	42.8	213.1	552.6	91.6	237.6
Lewiston city, ME	39 757	17 118	91.2	35.2	88.3	34.1	450.2	1 165.9	193.9	502.0
Urban fringe	8 191	3 237	19.6	7.6	17.4	6.7	470.7	1 222.5	186.0	483.1
Lewisville, TX	79 433	31 266	183.8	71.0	179.1	69.1	443.5	1 149.5	174.6	452.5
In central place	45 499	19 286	41.9	16.2	41.8	16.1	1 088.5	2 826.0	461.4	1 197.9
Lewisville city (pt.), TX	45 499	19 286	41.9	16.2	41.8	16.1	1 088.5	2 826.0	461.4	1 197.9
Urban fringe	33 934	11 980	142.0	54.8	137.3	53.0	247.2	640.3	87.3	226.0
Lexington-Fayette, KY	220 701	95 755	254.9	98.4	254.1	98.1	868.6	2 249.8	376.8	976.1
In central place	218 925	95 122	247.2	95.4	246.5	95.2	888.1	2 299.6	385.9	999.2
Lexington-Fayette (pt.), KY	218 925	95 122	247.2	95.4	246.5	95.2	888.1	2 299.6	385.9	999.2
Urban fringe	1 776	633	7.7	3.0	7.7	3.0	230.6	592.0	82.2	211.0
Lima, OH	68 621	27 982	92.2	35.6	89.5	34.6	766.7	1 983.3	312.6	808.7
In central place	45 549	18 666	33.1	12.8	32.8	12.7	1 388.7	3 586.5	569.1	1 469.8
Lima city, OH	45 549	18 666	33.1	12.8	32.8	12.7	1 388.7	3 586.5	569.1	1 469.8
Urban fringe	23 072	9 316	59.1	22.8	56.7	21.9	406.9	1 053.5	164.3	425.4
Lincoln, NE	192 558	79 226	168.7	65.1	166.8	64.4	1 154.4	2 990.0	475.0	1 230.2
In central place	191 972	79 079	165.9	64.0	163.9	63.3	1 171.3	3 032.7	482.5	1 249.3
Lincoln city, NE	191 972	79 079	165.9	64.0	163.9	63.3	1 171.3	3 032.7	482.5	1 249.3
Urban fringe	586	147	2.9	1.1	2.9	1.1	202.1	532.7	50.7	133.6
Little Rock--North Little Rock, AR	305 353	134 087	529.4	204.4	515.9	199.2	591.9	1 532.9	259.9	673.1
In central place	266 637	119 140	426.3	164.6	420.2	162.2	634.5	1 643.9	283.5	734.5
Jacksonville city, AR	29 101	10 890	51.3	19.8	50.9	19.6	571.7	1 484.7	213.9	555.6
Little Rock city, AR	175 795	80 995	267.1	103.1	266.4	102.9	659.9	1 708.4	304.0	787.1
North Little Rock city, AR	61 741	27 255	107.9	41.7	102.9	39.7	600.0	1 555.2	264.9	686.5
Urban fringe	38 716	14 947	103.1	39.8	95.7	37.0	404.6	1 046.4	156.2	404.0
Lodi, CA	55 590	21 032	40.4	15.6	39.8	15.4	1 396.7	3 609.7	528.4	1 365.7
In central place	51 874	19 676	27.7	10.7	27.5	10.6	1 886.3	4 893.8	715.5	1 856.2
Lodi city, CA	51 874	19 676	27.7	10.7	27.5	10.6	1 886.3	4 893.8	715.5	1 856.2
Urban fringe	3 716	1 356	12.6	4.9	12.4	4.8	299.7	774.2	109.4	282.5
Logan, UT	50 401	16 216	82.5	31.9	81.1	31.3	621.5	1 610.3	200.0	518.1
In central place	32 762	11 440	38.0	14.7	36.6	14.1	895.1	2 323.5	312.6	811.3
Logan city, UT	32 762	11 440	38.0	14.7	36.6	14.1	895.1	2 323.5	312.6	811.3
Urban fringe	17 639	4 776	44.5	17.2	44.5	17.2	396.4	1 025.5	107.3	277.7
Lompoc, CA	56 591	19 692	105.8	40.8	105.6	40.8	535.9	1 387.0	186.5	482.6
In central place	37 649	13 261	29.1	11.2	29.1	11.2	1 293.8	3 361.5	455.7	1 184.0
Lompoc city, CA	37 649	13 261	29.1	11.2	29.1	11.2	1 293.8	3 361.5	455.7	1 184.0
Urban fringe	18 942	6 431	76.7	29.6	76.5	29.5	247.6	642.1	84.1	218.0
Longmont, CO	52 464	20 829	35.7	13.8	35.7	13.8	1 469.6	3 801.7	583.4	1 509.3
In central place	51 555	20 480	34.0	13.1	34.0	13.1	1 516.3	3 935.5	602.4	1 563.4
Longmont city, CO	51 555	20 480	34.0	13.1	34.0	13.1	1 516.3	3 935.5	602.4	1 563.4
Urban fringe	909	349	1.7	.7	1.7	.6	534.7	1 515.0	205.3	581.7
Longview, TX	76 429	32 577	162.7	62.8	162.3	62.7	470.9	1 219.0	200.7	519.6
In central place	70 311	30 293	135.7	52.4	135.5	52.3	518.9	1 344.4	223.6	579.2
Longview city, TX	70 311	30 293	135.7	52.4	135.5	52.3	518.9	1 344.4	223.6	579.2
Urban fringe	6 118	2 284	27.0	10.4	26.9	10.4	227.4	588.3	84.9	219.6
Longview, WA--OR	57 123	23 650	101.7	39.3	92.3	35.6	618.9	1 604.6	256.2	664.3
Oregon (pt.)	2 138	851	8.3	3.2	5.7	2.2	375.1	971.8	149.3	386.8
Washington (pt.)	54 985	22 799	93.4	36.1	86.6	33.4	634.9	1 646.3	263.3	682.6
In central place	31 499	13 441	31.3	12.1	31.1	12.0	1 012.8	2 624.9	432.2	1 120.1
Longview city, WA	31 499	13 441	31.3	12.1	31.1	12.0	1 012.8	2 624.9	432.2	1 120.1
Urban fringe	25 624	10 209	70.4	27.2	61.2	23.6	418.7	1 085.8	166.8	432.6
Lorain--Elyria, OH	224 087	85 376	381.9	147.4	380.6	147.0	588.8	1 524.4	224.3	580.8
In central place	127 991	50 088	113.3	43.7	112.6	43.5	1 136.7	2 942.3	444.8	1 151.4
Elyria city, OH	56 746	22 544	50.4	19.4	50.3	19.4	1 128.2	2 925.1	448.2	1 162.1
Lorain city, OH	71 245	27 544	62.9	24.3	62.3	24.1	1 143.6	2 956.2	442.1	1 142.9
Urban fringe	96 096	35 288	268.6	103.7	268.0	103.5	358.6	928.5	131.7	340.9
Los Angeles, CA	11 402 946	4 069 916	5 662.6	2 186.3	5 091.3	1 965.7	2 239.7	5 801.0	799.4	2 070.5
In central place	4 831 936	1 771 215	1 814.2	700.5	1 693.6	653.9	2 853.1	7 389.4	1 045.8	2 708.7
Anaheim city, CA	266 406	93 177	118.7	45.8	114.7	44.3	2 322.6	6 013.7	812.4	2 103.3
Burbank city, CA	93 643	41 216	45.0	17.4	44.9	17.3	2 085.6	5 412.9	918.0	2 382.4
Long Beach city, CA	429 433	170 388	169.3	65.4	129.5	50.0	3 316.1	8 588.7	1 315.7	3 407.8
Los Angeles city, CA	3 485 398	1 299 963	1 291.0	498.5	1 215.6	469.3	2 867.2	7 426.8	1 069.4	2 770.0
Pasadena city, CA	131 591	53 032	60.2	23.2	59.5	23.0	2 211.6	5 721.3	891.3	2 305.7
Pomona city, CA	131 723	38 466	59.1	22.8	59.1	22.8	2 228.8	5 777.3	650.9	1 687.1
Santa Ana city, CA	293 742	74 973	71.0	27.4	70.2	27.1	4 184.4	10 839.2	1 068.0	2 766.5
Urban fringe	6 571 010	2 298 701	3 848.3	1 485.8	3 397.7	1 311.9	1 934.0	5 008.8	676.5	1 752.2

TIPSII [UPF] GPH21 CENSUS90 71583900 08/27/93 11:03 AM MACHINE: C DATA:CENSUS90*PH21TIPSDA00. 08/26/93 14:50:22 TAPE: NONE FRAME: 717
TSF:CENSUS90*92. 08/26/93 14:51:46 UTF:CENSUS90*93. 08/26/93 14:51:47 META:CENSUS90*PH21TABLES00. 08/26/93 15:23:55

Table 51. **Population, Housing Units, and Land Area for Urbanized Area: 1990** —Con.

[Density is computed using land area. For definitions of terms and meanings of symbols, see text]

Urbanized Area	Population	Housing units	Area measurements: Total area: Square kilometers	Total area: Square miles	Land area: Square kilometers	Land area: Square miles	Density: Population per— Square kilometer	Population per— Square mile	Housing units per— Square kilometer	Housing units per— Square mile
Louisville, KY--IN	754 956	319 762	749.3	289.3	731.8	282.6	1 031.6	2 671.5	437.0	1 131.5
Indiana (pt.)	100 159	41 679	112.8	43.6	112.1	43.3	893.5	2 313.1	371.8	962.6
Kentucky (pt.)	654 797	278 083	636.5	245.8	619.7	239.3	1 056.6	2 736.3	448.7	1 162.1
In central place	305 385	139 611	207.6	80.2	195.5	75.5	1 562.1	4 044.8	714.1	1 849.2
New Albany city, IN	36 322	15 593	35.0	13.5	34.6	13.4	1 049.8	2 710.6	450.7	1 163.7
Louisville city, KY	269 063	124 018	172.6	66.6	160.9	62.1	1 672.2	4 332.7	770.8	1 997.1
Urban fringe	449 571	180 151	541.7	209.1	536.4	207.1	838.1	2 170.8	335.9	869.9
Lowell, MA--NH	181 651	68 380	180.4	69.7	173.7	67.1	1 045.8	2 707.2	393.7	1 019.1
Massachusetts (pt.)	180 716	68 076	174.0	67.2	167.2	64.6	1 080.8	2 797.5	407.2	1 053.8
New Hampshire (pt.)	935	304	6.5	2.5	6.5	2.5	143.8	374.0	46.8	121.6
In central place	103 439	40 302	37.7	14.5	35.7	13.8	2 897.5	7 495.6	1 128.9	2 920.4
Lowell city, MA	103 439	40 302	37.7	14.5	35.7	13.8	2 897.5	7 495.6	1 128.9	2 920.4
Urban fringe	78 212	28 078	142.8	55.1	138.0	53.3	566.8	1 467.4	203.5	526.8
Lubbock, TX	187 906	78 460	281.8	108.8	281.4	108.6	667.8	1 730.3	278.8	722.5
In central place	186 206	77 852	269.9	104.2	269.7	104.1	690.4	1 788.7	288.7	747.9
Lubbock city, TX	186 206	77 852	269.9	104.2	269.7	104.1	690.4	1 788.7	288.7	747.9
Urban fringe	1 700	608	11.9	4.6	11.7	4.5	145.3	377.8	52.0	135.1
Lynchburg, VA	98 138	39 635	268.6	103.7	266.6	102.9	368.1	953.7	148.7	385.2
In central place	66 049	27 233	128.9	49.8	127.9	49.4	516.4	1 337.0	212.9	551.3
Lynchburg city, VA	66 049	27 233	128.9	49.8	127.9	49.4	516.4	1 337.0	212.9	551.3
Urban fringe	32 089	12 402	139.7	53.9	138.6	53.5	231.5	599.8	89.5	231.8
McAllen--Edinburg--Mission, TX	263 192	91 828	322.7	124.6	322.0	124.3	817.4	2 117.4	285.2	738.8
In central place	175 480	59 492	197.8	76.4	197.4	76.2	889.0	2 302.9	301.4	780.7
Edinburg city, TX	29 885	9 206	36.7	14.2	36.6	14.1	816.5	2 119.5	251.5	652.9
McAllen city, TX	84 021	28 597	84.2	32.5	84.0	32.4	1 000.3	2 593.2	340.4	882.6
Mission city, TX	28 653	10 658	36.0	13.9	36.0	13.9	795.9	2 061.4	296.1	766.8
Pharr city, TX	32 921	11 031	40.9	15.8	40.9	15.8	804.9	2 083.6	269.7	698.2
Urban fringe	87 712	32 336	124.9	48.2	124.7	48.1	703.4	1 823.5	259.3	672.3
Macon, GA	129 496	54 283	179.2	69.2	177.4	68.5	730.0	1 890.5	306.0	792.5
In central place	106 612	45 499	124.7	48.1	124.0	47.9	859.8	2 225.7	366.9	949.9
Macon city, GA	106 612	45 499	124.7	48.1	124.0	47.9	859.8	2 225.7	366.9	949.9
Urban fringe	22 884	8 784	54.6	21.1	53.4	20.6	428.5	1 110.9	164.5	426.4
Madison, WI	244 336	103 327	296.9	114.7	253.1	97.7	965.4	2 500.9	408.2	1 057.6
In central place	191 262	80 047	191.1	73.8	149.6	57.8	1 278.5	3 309.0	535.1	1 384.9
Madison city, WI	191 262	80 047	191.1	73.8	149.6	57.8	1 278.5	3 309.0	535.1	1 384.9
Urban fringe	53 074	23 280	105.9	40.9	103.5	40.0	512.8	1 326.9	224.9	582.0
Manchester, NH	114 918	50 051	127.8	49.3	121.6	46.9	945.0	2 450.3	411.6	1 067.2
In central place	99 567	44 361	90.4	34.9	85.5	33.0	1 164.5	3 017.2	518.8	1 344.3
Manchester city, NH	99 567	44 361	90.4	34.9	85.5	33.0	1 164.5	3 017.2	518.8	1 344.3
Urban fringe	15 351	5 690	37.4	14.4	36.1	13.9	425.2	1 104.4	157.6	409.4
Mansfield, OH	76 521	31 877	136.6	52.7	136.6	52.7	560.2	1 452.0	233.4	604.9
In central place	50 627	21 909	72.3	27.9	72.3	27.9	700.2	1 814.6	303.0	785.3
Mansfield city, OH	50 627	21 909	72.3	27.9	72.3	27.9	700.2	1 814.6	303.0	785.3
Urban fringe	25 894	9 968	64.3	24.8	64.3	24.8	402.7	1 044.1	155.0	401.9
Medford, OR	66 974	27 868	76.5	29.5	76.5	29.5	875.5	2 270.3	364.3	944.7
In central place	46 951	19 684	47.3	18.3	47.3	18.3	992.6	2 565.6	416.2	1 075.6
Medford city, OR	46 951	19 684	47.3	18.3	47.3	18.3	992.6	2 565.6	416.2	1 075.6
Urban fringe	20 023	8 184	29.2	11.3	29.2	11.3	685.7	1 771.9	280.3	724.2
Melbourne--Palm Bay, FL	305 978	141 731	845.0	326.2	604.0	233.2	506.6	1 312.1	234.7	607.8
In central place	122 278	54 343	260.9	100.7	239.1	92.3	511.4	1 324.8	227.3	588.8
Melbourne city, FL	59 646	28 070	88.0	34.0	74.3	28.7	802.8	2 078.3	377.8	978.0
Palm Bay city, FL	62 632	26 273	172.8	66.7	164.8	63.6	380.0	984.8	159.4	413.1
Urban fringe	183 700	87 388	584.1	225.5	364.9	140.9	503.4	1 303.8	239.5	620.2
Memphis, TN--AR--MS	825 193	330 167	900.0	347.5	883.3	341.0	934.2	2 419.9	373.8	968.2
Arkansas (pt.)	34 600	12 873	59.1	22.8	56.9	22.0	608.1	1 572.7	226.2	585.1
Mississippi (pt.)	29 341	10 255	53.8	20.8	53.2	20.5	551.5	1 431.3	192.8	500.2
Tennessee (pt.)	761 252	307 039	787.1	303.9	773.3	298.6	984.4	2 549.4	397.1	1 028.3
In central place	638 596	259 078	614.3	237.2	600.7	231.9	1 063.1	2 753.8	431.3	1 117.2
West Memphis city, AR	28 259	10 505	37.3	14.4	37.2	14.4	759.7	1 962.4	282.4	729.5
Memphis city (pt.), TN	610 337	248 573	577.0	222.8	563.5	217.6	1 083.1	2 804.9	441.1	1 142.3
Urban fringe	186 597	71 089	285.7	110.3	282.7	109.1	660.1	1 710.3	251.5	651.6
Merced, CA	64 742	21 663	51.4	19.8	51.4	19.8	1 259.6	3 269.8	421.5	1 094.1
In central place	56 216	18 965	41.8	16.1	41.8	16.1	1 344.9	3 491.7	453.7	1 178.0
Merced city, CA	56 216	18 965	41.8	16.1	41.8	16.1	1 344.9	3 491.7	453.7	1 178.0
Urban fringe	8 526	2 698	9.6	3.7	9.6	3.7	888.1	2 304.3	281.0	729.2
Miami--Hialeah, FL	1 914 660	764 363	1 051.1	405.8	913.4	352.7	2 096.2	5 428.6	836.8	2 167.2
In central place	639 191	269 150	242.0	93.4	160.2	61.9	3 990.0	10 326.2	1 680.1	4 348.1
Hialeah city, FL	188 004	62 187	51.1	19.7	49.8	19.2	3 775.2	9 791.9	1 248.7	3 238.9
Miami city, FL	358 548	144 550	142.4	55.0	92.1	35.6	3 893.0	10 071.6	1 569.5	4 060.4
Miami Beach city, FL	92 639	62 413	48.5	18.7	18.2	7.0	5 090.1	13 234.1	3 429.3	8 916.1
Urban fringe	1 275 469	495 213	809.1	312.4	753.2	290.8	1 693.4	4 386.1	657.5	1 702.9
Middletown, OH	98 822	38 713	175.2	67.6	172.7	66.7	572.2	1 481.6	224.2	580.4
In central place	46 022	19 385	52.7	20.3	52.3	20.2	880.0	2 278.3	370.7	959.7
Middletown city, OH	46 022	19 385	52.7	20.3	52.3	20.2	880.0	2 278.3	370.7	959.7
Urban fringe	52 800	19 328	122.5	47.3	120.4	46.5	438.5	1 135.5	160.5	415.7
Midland, TX	91 999	39 421	178.5	68.9	178.1	68.8	516.6	1 337.2	221.3	573.0
In central place	89 443	38 453	170.9	66.0	170.5	65.8	524.6	1 359.3	225.5	584.4
Midland city, TX	89 443	38 453	170.9	66.0	170.5	65.8	524.6	1 359.3	225.5	584.4
Urban fringe	2 556	968	7.6	2.9	7.6	2.9	336.3	881.4	127.4	333.8
Milwaukee, WI	1 226 293	489 142	1 349.6	521.1	1 326.0	512.0	924.8	2 395.1	368.9	955.4
In central place	685 046	276 269	295.8	114.2	293.7	113.4	2 332.5	6 041.0	940.7	2 436.2
Milwaukee city, WI	628 088	254 204	250.8	96.8	248.8	96.1	2 524.5	6 535.8	1 021.7	2 645.2
Waukesha city, WI	56 958	22 065	45.0	17.4	44.8	17.3	1 271.4	3 292.4	492.5	1 275.4
Urban fringe	541 247	212 873	1 053.8	406.9	1 032.4	398.6	524.3	1 357.9	206.2	534.1
Minneapolis--St. Paul, MN	2 079 676	849 588	2 970.7	1 147.0	2 753.1	1 063.0	755.4	1 956.4	308.6	799.2
In central place	726 953	326 064	396.4	153.1	371.0	143.3	1 959.4	5 072.9	878.9	2 275.4
Bloomington city, MN	86 335	35 815	99.5	38.4	92.0	35.5	938.4	2 432.0	389.3	1 008.9
Minneapolis city, MN	368 383	172 666	151.4	58.4	142.3	54.9	2 588.8	6 710.1	1 213.4	3 145.1
St. Paul city, MN	272 235	117 583	145.5	56.2	136.7	52.8	1 991.5	5 156.0	860.2	2 227.0
Urban fringe	1 352 723	523 524	2 574.3	993.9	2 382.1	919.7	567.9	1 470.8	219.8	569.2

TIPSII [UPF] GPH21 CENSUS90 71583900 08/27/93 11:03 AM MACHINE: C DATA:CENSUS90*PH21TIPSDA00. 08/26/93 14:50:22 TAPE: NONE FRAME: 718
TSF:CENSUS90*92. 08/26/93 14:51:46 UTF:CENSUS90*93. 08/26/93 14:51:47 META:CENSUS90*PH21TABLES00. 08/26/93 15:23:55

Table 51. **Population, Housing Units, and Land Area for Urbanized Area: 1990**—Con.

[Density is computed using land area. For definitions of terms and meanings of symbols, see text]

Urbanized Area	Population	Housing units	Area measurements: Total area: Square kilometers	Total area: Square miles	Land area: Square kilometers	Land area: Square miles	Density: Population per— Square kilometer	Population per— Square mile	Housing units per— Square kilometer	Housing units per— Square mile
Missoula, MT	57 196	24 388	73.9	28.5	73.3	28.3	780.3	2 021.1	332.7	861.8
In central place	42 918	18 488	43.2	16.7	43.1	16.6	995.8	2 585.4	429.0	1 113.7
Missoula city, MT	42 918	18 488	43.2	16.7	43.1	16.6	995.8	2 585.4	429.0	1 113.7
Urban fringe	14 278	5 900	30.7	11.8	30.2	11.7	472.8	1 220.3	195.4	504.3
Mobile, AL	300 912	122 195	694.3	268.1	593.0	228.9	507.4	1 314.6	206.1	533.8
In central place	196 278	82 817	405.7	156.6	305.7	118.0	642.1	1 663.4	270.9	701.8
Mobile city, AL	196 278	82 817	405.7	156.6	305.7	118.0	642.1	1 663.4	270.9	701.8
Urban fringe	104 634	39 378	288.6	111.4	287.2	110.9	364.3	943.5	137.1	355.1
Modesto, CA	230 609	83 065	135.6	52.4	135.0	52.1	1 708.2	4 426.3	615.3	1 594.3
In central place	164 730	60 878	78.6	30.4	78.2	30.2	2 106.5	5 454.6	778.5	2 015.8
Modesto city, CA	164 730	60 878	78.6	30.4	78.2	30.2	2 106.5	5 454.6	778.5	2 015.8
Urban fringe	65 879	22 187	57.0	22.0	56.8	21.9	1 159.8	3 008.2	390.6	1 013.1
Monessen, PA	65 072	29 885	125.8	48.6	119.3	46.0	545.4	1 414.6	250.5	649.7
In central place	9 901	4 902	7.9	3.1	7.5	2.9	1 320.1	3 414.1	653.6	1 690.3
Monessen city, PA	9 901	4 902	7.9	3.1	7.5	2.9	1 320.1	3 414.1	653.6	1 690.3
Urban fringe	55 171	24 983	117.9	45.5	111.7	43.1	493.9	1 280.1	223.7	579.7
Monroe, LA	110 737	44 292	206.3	79.7	201.1	77.6	550.7	1 427.0	220.2	570.8
In central place	54 909	21 610	70.7	27.3	67.8	26.2	809.9	2 095.8	318.7	824.8
Monroe city, LA	54 909	21 610	70.7	27.3	67.8	26.2	809.9	2 095.8	318.7	824.8
Urban fringe	55 828	22 682	135.6	52.4	133.3	51.5	418.8	1 084.0	170.2	440.4
Montgomery, AL	210 007	84 962	407.3	157.2	405.1	156.4	518.4	1 342.8	209.7	543.2
In central place	187 106	76 636	351.5	135.7	349.6	135.0	535.2	1 386.0	219.2	567.7
Montgomery city, AL	187 106	76 636	351.5	135.7	349.6	135.0	535.2	1 386.0	219.2	567.7
Urban fringe	22 901	8 326	55.7	21.5	55.5	21.4	412.6	1 070.1	150.0	389.1
Muncie, IN	88 073	36 484	99.0	38.2	98.8	38.2	891.4	2 305.6	369.3	955.1
In central place	71 035	29 828	59.0	22.8	59.0	22.8	1 204.0	3 115.6	505.6	1 308.2
Muncie city, IN	71 035	29 828	59.0	22.8	59.0	22.8	1 204.0	3 115.6	505.6	1 308.2
Urban fringe	17 038	6 656	40.0	15.5	39.9	15.4	427.0	1 106.4	166.8	432.2
Muskegon, MI	106 252	41 952	181.6	70.1	160.0	61.8	664.1	1 719.3	262.2	678.8
In central place	40 283	16 019	46.7	18.0	37.2	14.4	1 082.9	2 797.4	430.6	1 112.4
Muskegon city, MI	40 283	16 019	46.7	18.0	37.2	14.4	1 082.9	2 797.4	430.6	1 112.4
Urban fringe	65 969	25 933	134.9	52.1	122.7	47.4	537.6	1 391.8	211.4	547.1
Myrtle Beach, SC	58 384	38 550	130.8	50.5	128.3	49.5	455.1	1 179.5	300.5	778.8
In central place	24 848	13 327	40.2	15.5	40.1	15.5	619.7	1 603.1	332.3	859.8
Myrtle Beach city, SC	24 848	13 327	40.2	15.5	40.1	15.5	619.7	1 603.1	332.3	859.8
Urban fringe	33 536	25 223	90.6	35.0	88.2	34.0	380.2	986.4	286.0	741.9
Napa, CA	68 049	26 777	54.7	21.1	54.5	21.0	1 248.6	3 240.4	491.3	1 275.1
In central place	61 842	24 922	45.3	17.5	45.1	17.4	1 371.2	3 554.1	552.6	1 432.3
Napa city, CA	61 842	24 922	45.3	17.5	45.1	17.4	1 371.2	3 554.1	552.6	1 432.3
Urban fringe	6 207	1 855	9.4	3.6	9.4	3.6	660.3	1 724.2	197.3	515.3
Naples, FL	94 344	59 396	155.4	60.0	147.4	56.9	640.1	1 658.1	403.0	1 043.9
In central place	19 505	15 312	34.6	13.3	28.4	11.0	686.8	1 773.2	539.2	1 392.0
Naples city, FL	19 505	15 312	34.6	13.3	28.4	11.0	686.8	1 773.2	539.2	1 392.0
Urban fringe	74 839	44 084	120.9	46.7	119.1	46.0	628.4	1 626.9	370.1	958.3
Nashua, NH	96 791	39 417	115.6	44.6	112.7	43.5	858.8	2 225.1	349.8	906.1
In central place	79 662	33 383	82.5	31.9	80.1	30.9	994.5	2 578.1	416.8	1 080.4
Nashua city, NH	79 662	33 383	82.5	31.9	80.1	30.9	994.5	2 578.1	416.8	1 080.4
Urban fringe	17 129	6 034	33.1	12.8	32.7	12.6	523.8	1 359.4	184.5	478.9
Nashville, TN	573 294	251 859	1 287.5	497.1	1 252.2	483.5	457.8	1 185.7	201.1	520.9
In central place	483 427	217 591	990.4	382.4	974.9	376.4	495.9	1 284.3	223.2	578.1
Nashville-Davidson (remainder) (pt.), TN	483 427	217 591	990.4	382.4	974.9	376.4	495.9	1 284.3	223.2	578.1
Urban fringe	89 867	34 268	297.1	114.7	277.3	107.1	324.1	839.1	123.6	320.0
Newark, OH	54 063	22 818	75.2	29.0	74.6	28.8	724.7	1 877.2	305.9	792.3
In central place	44 389	18 967	47.3	18.3	46.7	18.0	950.5	2 466.1	406.1	1 053.7
Newark city, OH	44 389	18 967	47.3	18.3	46.7	18.0	950.5	2 466.1	406.1	1 053.7
Urban fringe	9 674	3 851	27.9	10.8	27.9	10.8	346.7	895.7	138.0	356.6
New Bedford, MA	139 082	56 776	124.9	48.2	108.7	42.0	1 279.5	3 311.5	522.3	1 351.8
In central place	99 922	41 760	62.3	24.0	52.2	20.1	1 914.2	4 971.2	800.0	2 077.6
New Bedford city, MA	99 922	41 760	62.3	24.0	52.2	20.1	1 914.2	4 971.2	800.0	2 077.6
Urban fringe	39 160	15 016	62.7	24.2	56.6	21.8	691.9	1 796.3	265.3	688.8
New Britain, CT	143 064	58 635	140.7	54.3	139.8	54.0	1 023.3	2 649.3	419.4	1 085.8
In central place	75 491	32 335	34.7	13.4	34.5	13.3	2 188.1	5 676.0	937.2	2 431.2
New Britain city, CT	75 491	32 335	34.7	13.4	34.5	13.3	2 188.1	5 676.0	937.2	2 431.2
Urban fringe	67 573	26 300	106.0	40.9	105.2	40.6	642.3	1 664.4	250.0	647.8
Newburgh, NY	71 584	27 021	129.4	50.0	114.3	44.1	626.3	1 623.2	236.4	612.7
In central place	26 454	9 995	12.4	4.8	9.9	3.8	2 672.1	6 961.6	1 009.6	2 630.3
Newburgh city, NY	26 454	9 995	12.4	4.8	9.9	3.8	2 672.1	6 961.6	1 009.6	2 630.3
Urban fringe	45 130	17 026	117.0	45.2	104.4	40.3	432.3	1 119.9	163.1	422.5
New Haven--Meriden, CT	451 486	184 385	506.8	195.7	486.2	187.7	928.6	2 405.4	379.2	982.3
In central place	189 953	78 883	115.0	44.4	110.3	42.6	1 722.1	4 459.0	715.2	1 851.7
Meriden city, CT	59 479	24 826	62.5	24.1	61.5	23.7	967.1	2 509.7	403.7	1 047.5
New Haven city, CT	130 474	54 057	52.5	20.3	48.8	18.9	2 673.6	6 903.4	1 107.7	2 860.2
Urban fringe	261 533	105 502	391.8	151.3	375.8	145.1	695.9	1 802.4	280.7	727.1
New London--Norwich, CT	156 286	64 058	337.3	130.2	283.9	109.6	550.5	1 426.0	225.6	584.5
In central place	65 931	28 442	104.2	40.2	87.7	33.9	751.8	1 944.9	324.3	839.0
New London city, CT	28 540	11 970	27.9	10.8	14.3	5.5	1 995.8	5 189.1	837.1	2 176.4
Norwich city, CT	37 391	16 472	76.3	29.5	73.4	28.3	509.4	1 321.2	224.4	582.0
Urban fringe	90 355	35 616	233.1	90.0	196.2	75.8	460.5	1 192.0	181.5	469.9
New Orleans, LA	1 040 226	444 274	923.9	356.7	699.5	270.1	1 487.1	3 851.3	635.1	1 644.9
In central place	496 691	225 393	244.3	94.3	226.5	87.4	2 192.9	5 683.0	995.1	2 578.9
New Orleans city (pt.), LA	496 691	225 393	244.3	94.3	226.5	87.4	2 192.9	5 683.0	995.1	2 578.9
Urban fringe	543 535	218 881	679.5	262.4	473.0	182.6	1 149.1	2 976.6	462.8	1 198.7
Newport, RI	53 481	22 814	84.3	32.6	58.8	22.7	909.5	2 356.0	388.0	1 005.0
In central place	28 227	13 094	29.7	11.5	20.6	7.9	1 370.2	3 573.0	635.6	1 657.5
Newport city, RI	28 227	13 094	29.7	11.5	20.6	7.9	1 370.2	3 573.0	635.6	1 657.5
Urban fringe	25 254	9 720	54.6	21.1	38.3	14.8	659.4	1 706.4	253.8	656.8

TIPSII [UPF] GPH21 CENSUS90 71583900 08/27/93 11:03 AM MACHINE: C DATA:CENSUS90*PH21TIPSDA00. 08/26/93 14:50:22 TAPE: NONE FRAME: 719
TSF:CENSUS90*92. 08/26/93 14:51:46 UTF:CENSUS90*93. 08/26/93 14:51:47 META:CENSUS90*PH21TABLES00. 08/26/93 15:23:55

Table 51. **Population, Housing Units, and Land Area for Urbanized Area: 1990** —Con.

[Density is computed using land area. For definitions of terms and meanings of symbols, see text]

Urbanized Area	Population	Housing units	Area measurements: Total area: Square kilometers	Total area: Square miles	Land area: Square kilometers	Land area: Square miles	Density: Population per— Square kilometer	Population per— Square mile	Housing units per— Square kilometer	Housing units per— Square mile
New York, NY--Northeastern New Jersey	16 044 012	6 252 033	8 734.5	3 372.4	7 683.1	2 966.4	2 088.2	5 408.6	813.7	2 107.6
New Jersey (pt.)	5 113 880	2 001 494	4 156.9	1 605.0	3 859.5	1 490.1	1 325.0	3 431.9	518.6	1 343.2
New York (pt.)	10 930 132	4 250 539	4 577.5	1 767.4	3 823.6	1 476.3	2 858.6	7 403.7	1 111.7	2 879.2
In central place	8 243 008	3 339 526	1 392.2	537.5	1 008.8	389.5	8 171.1	21 163.1	3 310.4	8 573.9
Elizabeth city, NJ	110 002	41 315	35.6	13.8	31.9	12.3	3 448.3	8 943.3	1 295.1	3 358.9
Hoboken city, NJ	33 397	17 421	5.1	2.0	3.3	1.3	10 120.3	25 690.0	5 279.1	13 400.8
Jersey City city, NJ	228 537	90 723	54.6	21.1	38.5	14.9	5 936.0	15 338.1	2 356.4	6 088.8
Newark city, NJ	275 221	102 473	67.3	26.0	61.7	23.8	4 460.6	11 563.9	1 660.8	4 305.6
New Brunswick city, NJ	41 711	13 556	14.9	5.7	13.5	5.2	3 089.7	8 021.3	1 004.1	2 606.9
Paterson city, NJ	140 891	46 138	22.6	8.7	21.9	8.4	6 433.4	16 772.7	2 106.8	5 492.6
Perth Amboy city, NJ	41 967	15 017	15.5	6.0	12.4	4.8	3 384.4	8 743.1	1 211.0	3 128.5
New York city, NY	7 322 564	2 992 169	1 150.9	444.4	800.2	308.9	9 150.9	23 705.3	3 739.3	9 686.5
White Plains city, NY	48 718	20 714	25.6	9.9	25.4	9.8	1 918.0	4 971.2	815.5	2 113.7
Urban fringe	7 801 004	2 912 507	7 342.3	2 834.9	6 674.3	2 576.9	1 168.8	3 027.3	436.4	1 130.2
Norfolk--Virginia Beach--Newport News, VA	1 323 098	508 986	2 907.8	1 122.7	1 718.9	663.7	769.7	1 993.5	296.1	766.9
In central place	1 097 846	425 482	1 732.1	668.8	1 146.1	442.5	957.9	2 481.0	371.2	961.5
Hampton city, VA	133 793	53 623	352.8	136.2	134.2	51.8	997.0	2 582.9	399.6	1 035.2
Newport News city, VA	170 045	69 728	308.3	119.0	177.0	68.3	960.7	2 489.7	393.9	1 020.9
Norfolk city, VA	261 229	98 762	249.4	96.3	139.2	53.8	1 876.6	4 855.6	709.5	1 835.7
Portsmouth city, VA	103 907	42 283	120.7	46.6	85.8	33.1	1 211.0	3 139.2	492.8	1 277.4
Suffolk city (pt.), VA	39 336	15 458	252.3	97.4	197.8	76.4	198.9	514.9	78.1	202.3
Virginia Beach city (pt.), VA	389 536	145 628	448.6	173.2	412.1	159.1	945.2	2 448.4	353.4	915.3
Urban fringe	225 252	83 504	1 175.7	454.0	572.8	221.2	393.2	1 018.3	145.8	377.5
Norwalk, CT	108 888	44 457	197.0	76.0	127.4	49.2	854.7	2 213.2	349.0	903.6
In central place	78 331	32 224	94.1	36.3	59.1	22.8	1 325.4	3 435.6	545.2	1 413.3
Norwalk city, CT	78 331	32 224	94.1	36.3	59.1	22.8	1 325.4	3 435.6	545.2	1 413.3
Urban fringe	30 557	12 233	102.9	39.7	68.3	26.4	447.4	1 157.5	179.1	463.4
Ocala, FL	68 004	30 580	125.0	48.3	125.0	48.3	544.0	1 408.0	244.6	633.1
In central place	42 045	19 478	74.7	28.9	74.7	28.9	562.9	1 454.8	260.7	674.0
Ocala city, FL	42 045	19 478	74.7	28.9	74.7	28.9	562.9	1 454.8	260.7	674.0
Urban fringe	25 959	11 102	50.3	19.4	50.3	19.4	516.1	1 338.1	220.7	572.3
Odessa, TX	113 672	46 951	295.8	114.2	295.5	114.1	384.7	996.2	158.9	411.5
In central place	89 699	37 751	91.8	35.4	91.6	35.4	979.2	2 533.9	412.1	1 066.4
Odessa city, TX	89 699	37 751	91.8	35.4	91.6	35.4	979.2	2 533.9	412.1	1 066.4
Urban fringe	23 973	9 200	204.0	78.8	203.9	78.7	117.6	304.6	45.1	116.9
Ogden, UT	259 147	86 924	396.4	153.0	395.9	152.9	654.6	1 694.9	219.6	568.5
In central place	63 909	27 194	67.6	26.1	67.6	26.1	945.4	2 448.6	402.3	1 041.9
Ogden city, UT	63 909	27 194	67.6	26.1	67.6	26.1	945.4	2 448.6	402.3	1 041.9
Urban fringe	195 238	59 730	328.8	127.0	328.4	126.8	594.5	1 539.7	181.9	471.1
Oklahoma City, OK	784 425	354 197	1 703.2	657.6	1 675.3	646.8	468.2	1 212.8	211.4	547.6
In central place	513 328	243 463	1 199.8	463.2	1 173.1	452.9	437.6	1 133.4	207.5	537.6
Norman city (pt.), OK	74 406	33 445	191.9	74.1	184.6	71.3	403.1	1 043.6	181.2	469.1
Oklahoma City city (pt.), OK	438 922	210 018	1 007.9	389.1	988.5	381.7	444.0	1 149.9	212.5	550.2
Urban fringe	271 097	110 734	503.4	194.4	502.1	193.9	539.9	1 398.1	220.5	571.1
Olympia, WA	95 471	40 297	151.3	58.4	143.4	55.4	665.8	1 723.3	281.0	727.4
In central place	33 840	15 928	46.4	17.9	41.8	16.1	809.6	2 101.9	381.1	989.3
Olympia city, WA	33 840	15 928	46.4	17.9	41.8	16.1	809.6	2 101.9	381.1	989.3
Urban fringe	61 631	24 369	104.9	40.5	101.6	39.2	606.6	1 572.2	239.9	621.7
Omaha, NE--IA	544 292	219 442	514.6	198.7	499.8	193.0	1 089.0	2 820.2	439.1	1 137.0
Iowa (pt.)	59 890	24 204	111.0	42.9	104.6	40.4	572.6	1 482.4	231.4	599.1
Nebraska (pt.)	484 402	195 238	403.6	155.8	395.2	152.6	1 225.7	3 174.3	494.0	1 279.4
In central place	390 110	165 856	369.7	142.7	356.0	137.5	1 095.8	2 837.2	465.9	1 206.2
Council Bluffs city, IA	54 315	22 244	101.2	39.1	95.3	36.8	569.9	1 476.0	233.4	604.5
Omaha city, NE	335 795	143 612	268.5	103.7	260.7	100.6	1 288.1	3 337.9	550.9	1 427.6
Urban fringe	154 182	53 586	144.9	55.9	143.8	55.5	1 072.2	2 778.1	372.6	965.5
Orlando, FL	887 126	368 344	1 103.7	426.1	1 022.1	394.6	867.9	2 248.2	360.4	933.5
In central place	164 693	73 425	186.4	72.0	174.2	67.3	945.4	2 447.1	421.5	1 091.0
Orlando city, FL	164 693	73 425	186.4	72.0	174.2	67.3	945.4	2 447.1	421.5	1 091.0
Urban fringe	722 433	294 919	917.3	354.2	847.9	327.4	852.0	2 206.6	347.8	900.8
Oshkosh, WI	58 935	23 088	60.9	23.5	55.3	21.3	1 065.7	2 766.9	417.5	1 083.9
In central place	55 006	21 827	51.9	20.0	46.5	17.9	1 182.9	3 073.0	469.4	1 219.4
Oshkosh city, WI	55 006	21 827	51.9	20.0	46.5	17.9	1 182.9	3 073.0	469.4	1 219.4
Urban fringe	3 929	1 261	9.0	3.5	8.8	3.4	446.5	1 155.6	143.3	370.9
Owensboro, KY	60 645	25 677	62.7	24.2	58.1	22.4	1 043.8	2 707.4	441.9	1 146.3
In central place	53 549	23 074	41.9	16.2	38.8	15.0	1 380.1	3 569.9	594.7	1 538.3
Owensboro city, KY	53 549	23 074	41.9	16.2	38.8	15.0	1 380.1	3 569.9	594.7	1 538.3
Urban fringe	7 096	2 603	20.8	8.0	19.3	7.5	367.7	946.1	134.9	347.1
Oxnard--Ventura, CA	480 482	167 041	468.0	180.7	406.8	157.1	1 181.1	3 058.4	410.6	1 063.3
In central place	234 791	78 590	175.2	67.6	116.4	44.9	2 017.1	5 229.2	675.2	1 750.3
Oxnard city, CA	142 216	41 247	91.9	35.5	63.3	24.4	2 246.7	5 828.5	651.6	1 690.5
San Buenaventura (Ventura) city, CA	92 575	37 343	83.2	32.1	53.1	20.5	1 743.4	4 515.9	703.3	1 821.6
Urban fringe	245 691	88 451	292.9	113.1	290.4	112.1	846.0	2 191.7	304.6	789.0
Palm Springs, CA	129 025	90 459	233.0	89.9	232.4	89.7	555.2	1 438.4	389.2	1 008.5
In central place	40 139	30 484	67.1	25.9	66.6	25.7	602.7	1 561.8	457.7	1 186.1
Palm Springs city (pt.), CA	40 139	30 484	67.1	25.9	66.6	25.7	602.7	1 561.8	457.7	1 186.1
Urban fringe	88 886	59 975	165.8	64.0	165.8	64.0	536.1	1 388.8	361.7	937.1
Panama City, FL	103 667	48 853	245.4	94.8	198.1	76.5	523.3	1 355.1	246.6	638.6
In central place	34 378	15 928	56.0	21.6	40.1	15.5	857.3	2 217.9	397.2	1 027.6
Panama City city, FL	34 378	15 928	56.0	21.6	40.1	15.5	857.3	2 217.9	397.2	1 027.6
Urban fringe	69 289	32 925	189.4	73.1	158.0	61.0	438.5	1 135.9	208.4	539.8
Parkersburg, WV--OH	58 683	27 345	67.8	26.2	65.0	25.1	902.8	2 338.0	420.7	1 089.4
Ohio (pt.)	6 840	3 257	7.0	2.7	6.9	2.7	991.3	2 533.3	472.0	1 206.3
West Virginia (pt.)	51 843	24 088	60.8	23.5	58.1	22.4	892.3	2 314.4	414.6	1 075.4
In central place	33 862	16 341	29.9	11.6	28.9	11.2	1 171.7	3 023.4	565.4	1 459.0
Parkersburg city, WV	33 862	16 341	29.9	11.6	28.9	11.2	1 171.7	3 023.4	565.4	1 459.0
Urban fringe	24 821	11 004	37.8	14.6	36.1	13.9	687.6	1 785.7	304.8	791.7
Pascagoula, MS	59 386	23 870	152.2	58.8	137.9	53.2	430.6	1 116.3	173.1	448.7
In central place	25 899	11 053	47.2	18.2	39.3	15.2	659.0	1 703.9	281.2	727.2
Pascagoula city, MS	25 899	11 053	47.2	18.2	39.3	15.2	659.0	1 703.9	281.2	727.2
Urban fringe	33 487	12 817	105.0	40.5	98.5	38.0	340.0	881.2	130.1	337.3

TIPSII [UPF] GPH21 CENSUS90 71583900 08/27/93 11:03 AM MACHINE: C DATA:CENSUS90*PH21TIPSDA00. 08/26/93 14:50:22 TAPE: NONE FRAME: 720
TSF:CENSUS90*92. 08/26/93 14:51:46 UTF:CENSUS90*93. 08/26/93 14:51:47 META:CENSUS90*PH21TABLES00. 08/26/93 15:23:55

Table 51. **Population, Housing Units, and Land Area for Urbanized Area: 1990** —Con.

[Density is computed using land area. For definitions of terms and meanings of symbols, see text]

Urbanized Area	Population	Housing units	Area measurements: Total area: Square kilometers	Total area: Square miles	Land area: Square kilometers	Land area: Square miles	Density: Population per— Square kilometer	Population per— Square mile	Housing units per— Square kilometer	Housing units per— Square mile
Pensacola, FL	253 558	106 397	503.5	194.4	402.2	155.3	630.4	1 632.7	264.5	685.1
In central place	58 165	26 366	102.6	39.6	58.6	22.6	992.6	2 573.7	449.9	1 166.6
Pensacola city, FL	58 165	26 366	102.6	39.6	58.6	22.6	992.6	2 573.7	449.9	1 166.6
Urban fringe	195 393	80 031	401.0	154.8	343.5	132.6	568.8	1 473.6	233.0	603.6
Peoria, IL	242 353	100 579	362.6	140.0	334.5	129.1	724.5	1 877.3	300.7	779.1
In central place	145 758	62 036	141.4	54.6	134.2	51.8	1 086.1	2 813.9	462.3	1 197.6
Pekin city, IL	32 254	13 776	29.7	11.5	28.3	10.9	1 139.7	2 959.1	486.8	1 263.9
Peoria city, IL	113 504	48 260	111.7	43.1	105.9	40.9	1 071.8	2 775.2	455.7	1 180.0
Urban fringe	96 595	38 543	221.3	85.4	200.2	77.3	482.5	1 249.6	192.5	498.6
Petersburg, VA	103 526	40 334	178.2	68.8	173.1	66.8	598.1	1 549.8	233.0	603.8
In central place	38 386	16 196	60.1	23.2	59.3	22.9	647.3	1 676.2	273.1	707.2
Petersburg city, VA	38 386	16 196	60.1	23.2	59.3	22.9	647.3	1 676.2	273.1	707.2
Urban fringe	65 140	24 138	118.1	45.6	113.8	44.0	572.4	1 480.5	212.1	548.6
Philadelphia, PA--NJ	4 222 211	1 678 549	3 115.6	1 202.9	3 015.3	1 164.2	1 400.3	3 626.7	556.7	1 441.8
New Jersey (pt.)	944 875	353 584	959.4	370.4	921.0	355.6	1 025.9	2 657.1	383.9	994.3
Pennsylvania (pt.)	3 277 336	1 324 965	2 156.1	832.5	2 094.3	808.6	1 564.9	4 053.1	632.7	1 638.6
In central place	1 703 818	718 117	405.5	156.6	382.0	147.5	4 460.3	11 551.3	1 879.9	4 868.6
Camden city, NJ	87 492	30 138	26.9	10.4	22.8	8.8	3 837.4	9 942.3	1 321.8	3 424.8
Norristown borough, PA	30 749	13 080	9.1	3.5	9.1	3.5	3 379.0	8 785.4	1 437.4	3 737.1
Philadelphia city, PA	1 585 577	674 899	369.5	142.7	350.0	135.1	4 530.2	11 736.3	1 928.3	4 995.6
Urban fringe	2 518 393	960 432	2 710.0	1 046.3	2 633.3	1 016.7	956.4	2 477.0	364.7	944.7
Phoenix, AZ	2 006 239	909 339	1 922.8	742.4	1 919.4	741.1	1 045.2	2 707.1	473.8	1 227.0
In central place	1 536 559	689 272	1 224.7	472.9	1 222.7	472.1	1 256.7	3 254.7	563.7	1 460.0
Mesa city, AZ	288 091	140 468	281.7	108.8	281.3	108.6	1 024.1	2 652.8	499.4	1 293.4
Phoenix city (pt.), AZ	980 995	420 779	733.8	283.3	733.2	283.1	1 338.0	3 465.2	573.9	1 486.3
Scottsdale city (pt.), AZ	125 608	66 573	106.5	41.1	105.9	40.9	1 186.1	3 071.1	628.6	1 627.7
Tempe city, AZ	141 865	61 452	102.7	39.6	102.4	39.5	1 385.4	3 591.5	600.1	1 555.7
Urban fringe	469 680	220 067	698.1	269.5	696.7	269.0	674.1	1 746.0	315.9	818.1
Pine Bluff, AR	61 941	24 629	129.2	49.9	126.0	48.6	491.6	1 274.5	195.5	506.8
In central place	57 140	23 189	113.0	43.6	109.8	42.4	520.4	1 347.6	211.2	546.9
Pine Bluff city, AR	57 140	23 189	113.0	43.6	109.8	42.4	520.4	1 347.6	211.2	546.9
Urban fringe	4 801	1 440	16.2	6.3	16.2	6.3	296.4	762.1	88.9	228.6
Pittsburgh, PA	1 678 745	724 768	2 063.6	796.8	2 015.2	778.1	833.0	2 157.5	359.7	931.5
In central place	395 895	182 694	165.1	63.8	157.1	60.6	2 520.0	6 532.9	1 162.9	3 014.8
McKeesport city, PA	26 016	12 535	14.0	5.4	13.0	5.0	2 001.2	5 203.2	964.2	2 507.0
Pittsburgh city, PA	369 879	170 159	151.2	58.4	144.1	55.6	2 566.8	6 652.5	1 180.8	3 060.4
Urban fringe	1 282 850	542 074	1 898.5	733.0	1 858.1	717.4	690.4	1 788.2	291.7	755.6
Pittsfield, MA	55 047	23 909	124.3	48.0	119.0	46.0	462.6	1 196.7	200.9	519.8
In central place	48 622	21 272	109.6	42.3	105.5	40.7	460.9	1 194.6	201.6	522.7
Pittsfield city, MA	48 622	21 272	109.6	42.3	105.5	40.7	460.9	1 194.6	201.6	522.7
Urban fringe	6 425	2 637	14.7	5.7	13.5	5.2	475.9	1 235.6	195.3	507.1
Pocatello, ID	53 903	21 372	80.4	31.0	80.4	31.0	670.4	1 738.8	265.8	689.4
In central place	46 080	18 768	71.5	27.6	71.5	27.6	644.5	1 669.6	262.5	680.0
Pocatello city, ID	46 080	18 768	71.5	27.6	71.5	27.6	644.5	1 669.6	262.5	680.0
Urban fringe	7 823	2 604	8.9	3.4	8.9	3.4	879.0	2 300.9	292.6	765.9
Port Arthur, TX	109 560	46 095	274.4	106.0	203.9	78.7	537.3	1 392.1	226.1	585.7
In central place	58 056	25 461	184.6	71.3	118.3	45.7	490.8	1 270.4	215.2	557.1
Port Arthur city (pt.), TX	58 056	25 461	184.6	71.3	118.3	45.7	490.8	1 270.4	215.2	557.1
Urban fringe	51 504	20 634	89.8	34.7	85.6	33.1	601.7	1 556.0	241.1	623.4
Port Huron, MI	62 774	25 830	90.9	35.1	75.8	29.3	828.2	2 142.5	340.8	881.6
In central place	33 694	14 026	31.5	12.2	20.7	8.0	1 627.7	4 211.8	677.6	1 753.3
Port Huron city, MI	33 694	14 026	31.5	12.2	20.7	8.0	1 627.7	4 211.8	677.6	1 753.3
Urban fringe	29 080	11 804	59.4	22.9	55.1	21.3	527.8	1 365.3	214.2	554.2
Portland, ME	120 220	54 098	301.7	116.5	190.3	73.5	631.7	1 635.6	284.3	736.0
In central place	64 358	31 293	163.5	63.1	58.6	22.6	1 098.3	2 847.7	534.0	1 384.6
Portland city, ME	64 358	31 293	163.5	63.1	58.6	22.6	1 098.3	2 847.7	534.0	1 384.6
Urban fringe	55 862	22 805	138.2	53.4	131.7	50.8	424.2	1 099.6	173.2	448.9
Portland--Vancouver, OR--WA	1 172 158	494 733	1 045.0	403.5	1 004.9	388.0	1 166.4	3 021.0	492.3	1 275.1
Oregon (pt.)	1 004 676	427 067	866.6	334.6	830.7	320.7	1 209.4	3 132.8	514.1	1 331.7
Washington (pt.)	167 482	67 666	178.5	68.9	174.2	67.3	961.4	2 488.6	388.4	1 005.4
In central place	483 699	219 393	387.8	149.7	359.5	138.8	1 345.5	3 484.9	610.3	1 580.6
Portland city, OR	437 319	198 368	347.9	134.3	322.9	124.7	1 354.3	3 507.0	614.3	1 590.8
Vancouver city, WA	46 380	21 025	40.0	15.4	36.6	14.1	1 267.2	3 289.4	574.5	1 491.1
Urban fringe	688 459	275 340	657.2	253.7	645.4	249.2	1 066.7	2 762.7	426.6	1 104.9
Portsmouth--Dover--Rochester, NH--ME	114 960	46 898	345.7	133.5	323.9	125.1	354.9	918.9	144.8	374.9
Maine (pt.)	13 512	5 481	44.0	17.0	39.5	15.3	342.1	883.1	138.8	358.2
New Hampshire (pt.)	101 448	41 417	301.7	116.5	284.4	109.8	356.7	923.9	145.6	377.2
In central place	77 597	33 752	237.3	91.6	226.6	87.5	342.4	886.8	148.9	385.7
Dover city, NH	25 042	11 307	75.3	29.1	69.2	26.7	361.9	937.9	163.4	423.5
Portsmouth city, NH	25 925	11 369	43.5	16.8	40.4	15.6	641.7	1 661.9	281.4	728.8
Rochester city, NH	26 630	11 076	118.6	45.8	117.0	45.2	227.6	589.2	94.7	245.0
Urban fringe	37 363	13 146	108.4	41.8	97.3	37.6	384.0	993.7	135.1	349.6
Pottstown, PA	53 371	21 780	71.4	27.6	70.9	27.4	752.8	1 947.8	307.2	794.9
In central place	21 831	9 700	12.7	4.9	12.5	4.8	1 746.5	4 548.1	776.0	2 020.8
Pottstown borough, PA	21 831	9 700	12.7	4.9	12.5	4.8	1 746.5	4 548.1	776.0	2 020.8
Urban fringe	31 540	12 080	58.6	22.6	58.4	22.5	540.1	1 401.8	206.8	536.9
Poughkeepsie, NY	148 527	56 219	239.9	92.6	230.7	89.1	643.8	1 667.0	243.7	631.0
In central place	28 844	13 112	14.8	5.7	13.3	5.1	2 168.7	5 655.7	985.9	2 571.0
Poughkeepsie city, NY	28 844	13 112	14.8	5.7	13.3	5.1	2 168.7	5 655.7	985.9	2 571.0
Urban fringe	119 683	43 107	225.2	86.9	217.4	83.9	550.5	1 426.5	198.3	513.8
Providence--Pawtucket, RI--MA	846 293	344 651	895.4	345.7	773.6	298.7	1 094.0	2 833.3	445.5	1 153.8
Massachusetts (pt.)	93 090	35 898	168.7	65.1	163.5	63.1	569.4	1 475.3	219.6	568.9
Rhode Island (pt.)	753 203	308 753	726.7	280.6	610.1	235.5	1 234.6	3 198.3	506.1	1 311.1
In central place	315 632	132 193	170.3	65.8	161.7	62.4	1 952.0	5 058.2	817.5	2 118.5
Attleboro city, MA	38 383	15 045	73.3	28.3	71.3	27.5	538.3	1 395.7	211.0	547.1
Pawtucket city, RI	72 644	31 615	23.3	9.0	22.6	8.7	3 214.3	8 349.9	1 398.9	3 633.9
Providence city, RI	160 728	66 794	53.2	20.5	47.8	18.5	3 362.5	8 688.0	1 397.4	3 610.5
Woonsocket city, RI	43 877	18 739	20.6	8.0	20.0	7.7	2 193.9	5 698.3	937.0	2 433.6
Urban fringe	530 661	212 458	725.1	279.9	611.9	236.3	867.2	2 245.7	347.2	899.1

TIPSII [UPF] GPH21 CENSUS90 71583900 08/27/93 11:03 AM MACHINE: C DATA:CENSUS90*PH21TIPSDA00. 08/26/93 14:50:22 TAPE: NONE FRAME: 721
TSF:CENSUS90*92. 08/26/93 14:51:46 UTF:CENSUS90*93. 08/26/93 14:51:47 META:CENSUS90*PH21TABLES00. 08/26/93 15:23:55

Table 51. **Population, Housing Units, and Land Area for Urbanized Area: 1990** —Con.

[Density is computed using land area. For definitions of terms and meanings of symbols, see text]

Urbanized Area	Population	Housing units	Area measurements: Total area: Square kilometers	Area measurements: Total area: Square miles	Area measurements: Land area: Square kilometers	Area measurements: Land area: Square miles	Density: Population per— Square kilometer	Density: Population per— Square mile	Density: Housing units per— Square kilometer	Density: Housing units per— Square mile
Provo--Orem, UT	220 556	60 459	264.1	102.0	257.9	99.6	855.2	2 214.4	234.4	607.0
In central place	154 383	42 537	118.7	45.8	113.2	43.7	1 363.8	3 532.8	375.8	973.4
Orem city, UT	67 561	17 965	46.5	17.9	46.5	17.9	1 452.9	3 774.4	386.3	1 003.6
Provo city (pt.), UT	86 822	24 572	72.3	27.9	66.7	25.8	1 301.7	3 365.2	368.4	952.4
Urban fringe	66 173	17 922	145.4	56.1	144.7	55.9	457.3	1 183.8	123.9	320.6
Pueblo, CO	106 155	43 659	119.4	46.1	118.6	45.8	895.1	2 317.8	368.1	953.3
In central place	98 640	40 862	93.8	36.2	93.0	35.9	1 060.6	2 747.6	439.4	1 138.2
Pueblo city, CO	98 640	40 862	93.8	36.2	93.0	35.9	1 060.6	2 747.6	439.4	1 138.2
Urban fringe	7 515	2 797	25.7	9.9	25.6	9.9	293.6	759.1	109.3	282.5
Punta Gorda, FL	67 033	37 692	141.0	54.5	124.6	48.1	538.0	1 393.6	302.5	783.6
In central place	10 747	6 936	47.7	18.4	36.5	14.1	294.4	762.2	190.0	491.9
Punta Gorda city, FL	10 747	6 936	47.7	18.4	36.5	14.1	294.4	762.2	190.0	491.9
Urban fringe	56 286	30 756	93.3	36.0	88.1	34.0	638.9	1 655.5	349.1	904.6
Racine, WI	121 788	47 156	109.6	42.3	100.6	38.8	1 210.6	3 138.9	468.7	1 215.4
In central place	84 298	33 156	48.1	18.6	40.0	15.4	2 107.5	5 473.9	828.9	2 153.0
Racine city, WI	84 298	33 156	48.1	18.6	40.0	15.4	2 107.5	5 473.9	828.9	2 153.0
Urban fringe	37 490	14 000	61.5	23.7	60.6	23.4	618.6	1 602.1	231.0	598.3
Raleigh, NC	305 925	131 487	461.1	178.0	455.7	175.9	671.3	1 739.2	288.5	747.5
In central place	207 951	92 643	230.1	88.8	228.3	88.1	910.9	2 360.4	405.8	1 051.6
Raleigh city, NC	207 951	92 643	230.1	88.8	228.3	88.1	910.9	2 360.4	405.8	1 051.6
Urban fringe	97 974	38 844	231.1	89.2	227.4	87.8	430.8	1 115.9	170.8	442.4
Rapid City, SD	61 124	24 868	121.0	46.7	120.9	46.7	505.6	1 308.9	205.7	532.5
In central place	54 523	22 530	91.7	35.4	91.5	35.3	595.9	1 544.6	246.2	638.2
Rapid City city, SD	54 523	22 530	91.7	35.4	91.5	35.3	595.9	1 544.6	246.2	638.2
Urban fringe	6 601	2 338	29.4	11.3	29.4	11.3	224.5	584.2	79.5	206.9
Reading, PA	186 267	79 217	156.4	60.4	154.9	59.8	1 202.5	3 114.8	511.4	1 324.7
In central place	78 380	34 276	26.1	10.1	25.3	9.8	3 098.0	7 998.0	1 354.8	3 497.6
Reading city, PA	78 380	34 276	26.1	10.1	25.3	9.8	3 098.0	7 998.0	1 354.8	3 497.6
Urban fringe	107 887	44 941	130.3	50.3	129.5	50.0	833.1	2 157.7	347.0	898.8
Redding, CA	78 364	31 935	162.2	62.6	159.3	61.5	491.9	1 274.2	200.5	519.3
In central place	66 462	27 238	135.4	52.3	132.7	51.2	500.8	1 298.1	205.3	532.0
Redding city, CA	66 462	27 238	135.4	52.3	132.7	51.2	500.8	1 298.1	205.3	532.0
Urban fringe	11 902	4 697	26.8	10.4	26.7	10.3	445.8	1 155.5	175.9	456.0
Reno, NV	213 747	92 785	242.0	93.4	241.4	93.2	885.4	2 293.4	384.4	995.5
In central place	133 850	61 384	149.4	57.7	148.9	57.5	898.9	2 327.8	412.2	1 067.5
Reno city, NV	133 850	61 384	149.4	57.7	148.9	57.5	898.9	2 327.8	412.2	1 067.5
Urban fringe	79 897	31 401	92.5	35.7	92.5	35.7	863.8	2 238.0	339.5	879.6
Richland--Kennewick--Pasco, WA	116 118	46 470	266.9	103.0	251.8	97.2	461.2	1 194.6	184.6	478.1
In central place	94 540	38 698	143.8	55.5	133.5	51.6	708.2	1 832.2	289.9	750.0
Kennewick city, WA	42 155	17 209	55.7	21.5	52.1	20.1	809.1	2 097.3	330.3	856.2
Pasco city (pt.), WA	20 070	7 617	23.6	9.1	22.4	8.7	896.0	2 306.9	340.0	875.5
Richland city (pt.), WA	32 315	13 872	64.5	24.9	59.0	22.8	547.7	1 417.3	235.1	608.4
Urban fringe	21 578	7 772	123.1	47.5	118.3	45.7	182.4	472.2	65.7	170.1
Richmond, VA	589 980	252 118	800.8	309.2	784.0	302.7	752.5	1 949.1	321.6	832.9
In central place	203 056	94 141	162.1	62.6	155.7	60.1	1 304.1	3 378.6	604.6	1 566.4
Richmond city, VA	203 056	94 141	162.1	62.6	155.7	60.1	1 304.1	3 378.6	604.6	1 566.4
Urban fringe	386 924	157 977	638.6	246.6	628.3	242.6	615.8	1 594.9	251.4	651.2
Riverside--San Bernardino, CA	1 170 196	404 435	1 199.6	463.1	1 191.6	460.1	982.0	2 543.4	339.4	879.0
In central place	390 669	139 044	345.7	133.5	343.9	132.8	1 136.0	2 941.8	404.3	1 047.0
Riverside city, CA	226 505	80 240	201.9	78.0	201.2	77.7	1 125.8	2 915.1	398.8	1 032.7
San Bernardino city, CA	164 164	58 804	143.7	55.5	142.7	55.1	1 150.4	2 979.4	412.1	1 067.2
Urban fringe	779 527	265 391	853.9	329.7	847.8	327.3	919.5	2 381.7	313.0	810.8
Roanoke, VA	178 277	77 681	237.7	91.8	237.5	91.7	750.6	1 944.1	327.1	847.1
In central place	96 397	44 384	111.2	42.9	111.1	42.9	867.7	2 247.0	399.5	1 034.6
Roanoke city, VA	96 397	44 384	111.2	42.9	111.1	42.9	867.7	2 247.0	399.5	1 034.6
Urban fringe	81 880	33 297	126.5	48.8	126.4	48.8	647.8	1 677.9	263.4	682.3
Rochester, MN	73 560	29 959	83.9	32.4	83.6	32.3	879.9	2 277.4	358.4	927.5
In central place	70 745	28 961	76.6	29.6	76.3	29.5	927.2	2 398.1	379.6	981.7
Rochester city, MN	70 745	28 961	76.6	29.6	76.3	29.5	927.2	2 398.1	379.6	981.7
Urban fringe	2 815	998	7.3	2.8	7.3	2.8	385.6	1 005.4	136.7	356.4
Rochester, NY	619 653	252 173	591.5	228.4	569.9	220.0	1 087.3	2 816.6	442.5	1 146.2
In central place	231 636	101 154	96.0	37.1	92.7	35.8	2 498.8	6 470.3	1 091.2	2 825.5
Rochester city, NY	231 636	101 154	96.0	37.1	92.7	35.8	2 498.8	6 470.3	1 091.2	2 825.5
Urban fringe	388 017	151 019	495.5	191.3	477.2	184.3	813.1	2 105.4	316.5	819.4
Rockford, IL	207 826	85 054	240.5	92.9	236.0	91.1	880.6	2 281.3	360.4	933.6
In central place	139 426	58 146	118.1	45.6	116.5	45.0	1 196.8	3 098.4	499.1	1 292.1
Rockford city, IL	139 426	58 146	118.1	45.6	116.5	45.0	1 196.8	3 098.4	499.1	1 292.1
Urban fringe	68 400	26 908	122.4	47.3	119.5	46.1	572.4	1 483.7	225.2	583.7
Rock Hill, SC	58 757	22 433	113.4	43.8	112.4	43.4	522.7	1 353.8	199.6	516.9
In central place	41 643	15 682	60.0	23.2	60.0	23.2	694.1	1 795.0	261.4	675.9
Rock Hill city, SC	41 643	15 682	60.0	23.2	60.0	23.2	694.1	1 795.0	261.4	675.9
Urban fringe	17 114	6 751	53.3	20.6	52.5	20.3	326.0	843.1	128.6	332.6
Rocky Mount, NC	50 870	20 877	69.4	26.8	68.9	26.6	738.3	1 912.4	303.0	784.8
In central place	48 997	20 173	65.2	25.2	64.7	25.0	757.3	1 959.9	311.8	806.9
Rocky Mount city, NC	48 997	20 173	65.2	25.2	64.7	25.0	757.3	1 959.9	311.8	806.9
Urban fringe	1 873	704	4.2	1.6	4.2	1.6	446.0	1 170.6	167.6	440.0
Rome, GA	51 589	21 291	126.6	48.9	125.6	48.5	410.7	1 063.7	169.5	439.0
In central place	30 326	13 099	63.5	24.5	62.7	24.2	483.7	1 253.1	208.9	541.3
Rome city, GA	30 326	13 099	63.5	24.5	62.7	24.2	483.7	1 253.1	208.9	541.3
Urban fringe	21 263	8 192	63.0	24.3	62.9	24.3	338.0	875.0	130.2	337.1
Round Lake Beach--McHenry, IL--WI	112 693	41 984	230.5	89.0	195.8	75.6	575.6	1 490.6	214.4	555.3
Illinois (pt.)	112 640	41 952	230.5	89.0	195.8	75.6	575.3	1 489.9	214.3	554.9
Wisconsin (pt.)	53	32	.1	–	.1	–	530.0	–	320.0	–
In central place	32 611	11 212	34.6	13.4	33.6	13.0	970.6	2 508.5	333.7	862.5
McHenry city, IL	16 177	6 171	24.4	9.4	23.4	9.0	691.3	1 797.4	263.7	685.7
Round Lake Beach village, IL	16 434	5 041	10.3	4.0	10.2	3.9	1 611.2	4 213.8	494.2	1 292.6
Urban fringe	80 082	30 772	195.9	75.6	162.2	62.6	493.7	1 279.3	189.7	491.6

TIPSII [UPF] GPH21 CENSUS90 71583900 08/27/93 11:03 AM MACHINE: C DATA:CENSUS90*PH21TIPSDA00. 08/26/93 14:50:22 TAPE: NONE FRAME: 722
TSF:CENSUS90*92. 08/26/93 14:51:46 UTF:CENSUS90*93. 08/26/93 14:51:47 META:CENSUS90*PH21TABLES00. 08/26/93 15:23:55

Table 51. **Population, Housing Units, and Land Area for Urbanized Area: 1990** —Con.

[Density is computed using land area. For definitions of terms and meanings of symbols, see text]

Urbanized Area	Population	Housing units	Area measurements: Total area: Square kilometers	Total area: Square miles	Land area: Square kilometers	Land area: Square miles	Density: Population per— Square kilometer	Population per— Square mile	Housing units per— Square kilometer	Housing units per— Square mile
Sacramento, CA	1 097 005	440 979	882.6	340.8	864.7	333.9	1 268.7	3 285.4	510.0	1 320.7
In central place	414 050	171 151	332.4	128.3	326.8	126.2	1 267.0	3 280.9	523.7	1 356.2
Roseville city, CA	44 685	17 789	77.4	29.9	77.4	29.9	577.3	1 494.5	229.8	594.9
Sacramento city, CA	369 365	153 362	255.0	98.4	249.4	96.3	1 481.0	3 835.6	614.9	1 592.5
Urban fringe	682 955	269 828	550.2	212.4	537.9	207.7	1 269.7	3 288.2	501.6	1 299.1
Saginaw, MI	140 079	56 220	170.1	65.7	166.9	64.4	839.3	2 175.1	336.8	873.0
In central place	69 512	27 986	47.1	18.2	45.2	17.4	1 537.9	3 994.9	619.2	1 608.4
Saginaw city, MI	69 512	27 986	47.1	18.2	45.2	17.4	1 537.9	3 994.9	619.2	1 608.4
Urban fringe	70 567	28 234	123.1	47.5	121.7	47.0	579.8	1 501.4	232.0	600.7
St. Cloud, MN	74 037	28 095	77.1	29.8	74.4	28.7	995.1	2 579.7	377.6	978.9
In central place	48 812	18 828	38.8	15.0	37.6	14.5	1 298.2	3 366.3	500.7	1 298.5
St. Cloud city, MN	48 812	18 828	38.8	15.0	37.6	14.5	1 298.2	3 366.3	500.7	1 298.5
Urban fringe	25 225	9 267	38.3	14.8	36.8	14.2	685.5	1 776.4	251.8	652.6
St. Joseph, MO--KS	75 395	32 682	123.8	47.8	122.0	47.1	618.0	1 600.7	267.9	693.9
Kansas (pt.)	1 100	488	5.4	2.1	5.3	2.0	207.5	550.0	92.1	244.0
Missouri (pt.)	74 295	32 194	118.4	45.7	116.7	45.1	636.6	1 647.3	275.9	713.8
In central place	71 852	31 276	114.0	44.0	112.3	43.4	639.8	1 655.6	278.5	720.6
St. Joseph city, MO	71 852	31 276	114.0	44.0	112.3	43.4	639.8	1 655.6	278.5	720.6
Urban fringe	3 543	1 406	9.7	3.8	9.7	3.7	365.3	957.6	144.9	380.0
St. Louis, MO--IL	1 946 526	813 816	1 926.1	743.7	1 886.0	728.2	1 032.1	2 673.1	431.5	1 117.6
Illinois (pt.)	328 299	132 673	502.2	193.9	494.0	190.7	664.6	1 721.5	268.6	695.7
Missouri (pt.)	1 618 227	681 143	1 423.8	549.7	1 392.0	537.4	1 162.5	3 011.2	489.3	1 267.5
In central place	567 831	266 753	322.7	124.6	308.3	119.0	1 841.8	4 771.7	865.2	2 241.6
Belleville city, IL	42 785	19 080	36.2	14.0	36.2	14.0	1 181.9	3 056.1	527.1	1 362.9
East St. Louis city, IL	40 944	15 622	37.4	14.4	36.4	14.1	1 124.8	2 903.8	429.2	1 107.9
Granite City city, IL	32 862	13 886	33.5	12.9	32.4	12.5	1 014.3	2 629.0	428.6	1 110.9
St. Charles city, MO	54 555	23 246	44.2	17.1	42.9	16.6	1 271.7	3 286.4	541.9	1 400.4
St. Louis city, MO	396 685	194 919	171.3	66.2	160.4	61.9	2 473.1	6 408.5	1 215.2	3 148.9
Urban fringe	1 378 695	547 063	1 603.4	619.1	1 577.7	609.1	873.9	2 263.5	346.7	898.1
Salem, OR	157 079	61 931	149.1	57.6	147.3	56.9	1 066.4	2 760.6	420.4	1 088.4
In central place	107 786	42 601	109.2	42.2	107.6	41.5	1 001.7	2 597.3	395.9	1 026.5
Salem city, OR	107 786	42 601	109.2	42.2	107.6	41.5	1 001.7	2 597.3	395.9	1 026.5
Urban fringe	49 293	19 330	40.0	15.4	39.7	15.3	1 241.6	3 221.8	486.9	1 263.4
Salinas, CA	122 225	39 004	89.9	34.7	89.8	34.7	1 361.1	3 522.3	434.3	1 124.0
In central place	108 777	34 577	48.2	18.6	48.2	18.6	2 256.8	5 848.2	717.4	1 859.0
Salinas city, CA	108 777	34 577	48.2	18.6	48.2	18.6	2 256.8	5 848.2	717.4	1 859.0
Urban fringe	13 448	4 427	41.6	16.1	41.6	16.1	323.3	835.3	106.4	275.0
Salt Lake City, UT	789 447	276 048	658.3	254.2	658.1	254.1	1 199.6	3 106.8	419.5	1 086.4
In central place	159 727	73 668	101.1	39.0	101.1	39.0	1 579.9	4 095.6	728.7	1 888.9
Salt Lake City city (pt.), UT	159 727	73 668	101.1	39.0	101.1	39.0	1 579.9	4 095.6	728.7	1 888.9
Urban fringe	629 720	202 380	557.2	215.1	557.0	215.0	1 130.6	2 928.9	363.3	941.3
San Angelo, TX	85 408	34 996	133.2	51.4	127.2	49.1	671.4	1 739.5	275.1	712.7
In central place	84 474	34 619	130.0	50.2	124.0	47.9	681.2	1 763.5	279.2	722.7
San Angelo city, TX	84 474	34 619	130.0	50.2	124.0	47.9	681.2	1 763.5	279.2	722.7
Urban fringe	934	377	3.2	1.2	3.2	1.2	291.9	778.3	117.8	314.2
San Antonio, TX	1 129 154	435 376	1 146.3	442.6	1 134.5	438.0	995.3	2 578.0	383.8	994.0
In central place	935 933	365 414	874.2	337.5	862.6	333.0	1 085.0	2 810.6	423.6	1 097.3
San Antonio city, TX	935 933	365 414	874.2	337.5	862.6	333.0	1 085.0	2 810.6	423.6	1 097.3
Urban fringe	193 221	69 962	272.1	105.1	271.9	105.0	710.6	1 840.2	257.3	666.3
San Diego, CA	2 348 417	893 791	2 297.8	887.2	1 787.5	690.2	1 313.8	3 402.5	500.0	1 295.0
In central place	1 218 597	473 582	946.8	365.6	823.3	317.9	1 480.1	3 833.3	575.2	1 489.7
Escondido city, CA	108 635	42 040	92.8	35.8	92.3	35.6	1 177.0	3 051.5	455.5	1 180.9
San Diego city (pt.), CA	1 109 962	431 542	854.0	329.7	731.0	282.2	1 518.4	3 933.2	590.3	1 529.2
Urban fringe	1 129 820	420 209	1 351.1	521.6	964.3	372.3	1 171.6	3 034.7	435.8	1 128.7
San Francisco--Oakland, CA	3 629 516	1 478 575	3 415.1	1 318.6	2 263.9	874.1	1 603.2	4 152.3	653.1	1 691.5
In central place	1 364 865	590 334	1 026.0	396.1	422.3	163.1	3 232.0	8 368.3	1 397.9	3 619.5
Berkeley city, CA	102 724	45 735	45.9	17.7	27.1	10.5	3 790.6	9 783.2	1 687.6	4 355.7
Livermore city, CA	56 741	21 489	50.9	19.6	50.9	19.6	1 114.8	2 894.9	422.2	1 096.4
Oakland city, CA	372 242	154 737	202.4	78.1	145.2	56.1	2 563.7	6 635.3	1 065.7	2 758.2
San Francisco city, CA	723 959	328 471	600.6	231.9	121.0	46.7	5 983.1	15 502.3	2 714.6	7 033.6
Vallejo city, CA	109 199	39 902	126.3	48.8	78.3	30.2	1 394.6	3 615.9	509.6	1 321.3
Urban fringe	2 264 651	888 241	2 389.1	922.4	1 841.6	711.0	1 229.7	3 185.2	482.3	1 249.3
San Jose, CA	1 435 019	520 203	896.4	346.1	876.6	338.4	1 637.0	4 240.6	593.4	1 537.2
In central place	837 806	284 429	490.6	189.4	477.1	184.2	1 756.0	4 548.3	596.2	1 544.1
Palo Alto city (pt.), CA	55 558	25 064	38.4	14.8	33.5	12.9	1 658.4	4 306.8	748.2	1 942.9
San Jose city, CA	782 248	259 365	452.1	174.6	443.6	171.3	1 763.4	4 566.5	584.7	1 514.1
Urban fringe	597 213	235 774	405.8	156.7	399.5	154.2	1 494.9	3 873.0	590.2	1 529.0
San Luis Obispo, CA	50 305	17 981	30.4	11.7	29.9	11.5	1 682.4	4 374.3	601.4	1 563.6
In central place	41 958	17 877	24.5	9.5	24.0	9.3	1 748.3	4 511.6	744.9	1 922.3
San Luis Obispo city, CA	41 958	17 877	24.5	9.5	24.0	9.3	1 748.3	4 511.6	744.9	1 922.3
Urban fringe	8 347	104	5.9	2.3	5.9	2.3	1 414.7	3 629.1	17.6	45.2
Santa Barbara, CA	182 163	71 491	140.5	54.3	126.4	48.8	1 441.2	3 732.8	565.6	1 465.0
In central place	85 571	36 226	50.8	19.6	48.9	18.9	1 749.9	4 527.6	740.8	1 916.7
Santa Barbara city, CA	85 571	36 226	50.8	19.6	48.9	18.9	1 749.9	4 527.6	740.8	1 916.7
Urban fringe	96 592	35 265	89.8	34.7	77.4	29.9	1 248.0	3 230.5	455.6	1 179.4
Santa Cruz, CA	152 355	65 638	273.0	105.4	255.6	98.7	596.1	1 543.6	256.8	665.0
In central place	49 040	19 364	42.5	16.4	34.5	13.3	1 421.4	3 687.2	561.3	1 455.9
Santa Cruz city, CA	49 040	19 364	42.5	16.4	34.5	13.3	1 421.4	3 687.2	561.3	1 455.9
Urban fringe	103 315	46 274	230.5	89.0	221.1	85.4	467.3	1 209.8	209.3	541.9
Santa Fe, NM	63 023	27 350	105.8	40.9	105.4	40.7	597.9	1 548.5	259.5	672.0
In central place	55 859	24 681	95.0	36.7	94.8	36.6	589.2	1 526.2	260.3	674.3
Santa Fe city, NM	55 859	24 681	95.0	36.7	94.8	36.6	589.2	1 526.2	260.3	674.3
Urban fringe	7 164	2 669	10.9	4.2	10.6	4.1	675.8	1 747.3	251.8	651.0
Santa Maria, CA	88 989	31 429	66.6	25.7	65.5	25.3	1 358.6	3 517.4	479.8	1 242.3
In central place	61 284	21 144	45.6	17.6	44.5	17.2	1 377.2	3 563.0	475.1	1 229.3
Santa Maria city, CA	61 284	21 144	45.6	17.6	44.5	17.2	1 377.2	3 563.0	475.1	1 229.3
Urban fringe	27 705	10 285	21.0	8.1	21.0	8.1	1 319.3	3 420.4	489.8	1 269.8
Santa Rosa, CA	194 560	79 077	174.7	67.5	174.0	67.2	1 118.2	2 895.2	454.5	1 176.7
In central place	113 313	47 726	87.9	33.9	87.3	33.7	1 298.0	3 362.4	546.7	1 416.2
Santa Rosa city, CA	113 313	47 726	87.9	33.9	87.3	33.7	1 298.0	3 362.4	546.7	1 416.2
Urban fringe	81 247	31 351	86.8	33.5	86.7	33.5	937.1	2 425.3	361.6	935.9

TIPSII [UPF] GPH21 CENSUS90 71583900 08/27/93 11:03 AM MACHINE: C DATA:CENSUS90*PH21TIPSDA00. 08/26/93 14:50:22 TAPE: NONE FRAME: 723
TSF:CENSUS90*92. 08/26/93 14:51:46 UTF:CENSUS90*93. 08/26/93 14:51:47 META:CENSUS90*PH21TABLES00. 08/26/93 15:23:55

Table 51. **Population, Housing Units, and Land Area for Urbanized Area: 1990** —Con.

[Density is computed using land area. For definitions of terms and meanings of symbols, see text]

Urbanized Area	Population	Housing units	Area measurements: Total area: Square kilometers	Total area: Square miles	Land area: Square kilometers	Land area: Square miles	Density: Population per— Square kilometer	Population per— Square mile	Housing units per— Square kilometer	Housing units per— Square mile
Sarasota--Bradenton, FL	444 385	251 259	664.0	256.4	499.8	193.0	889.1	2 302.5	502.7	1 301.9
In central place	94 740	49 097	101.9	39.4	67.5	26.1	1 403.6	3 629.9	727.4	1 881.1
Bradenton city, FL	43 779	22 123	35.4	13.7	29.7	11.4	1 474.0	3 840.3	744.9	1 940.6
Sarasota city, FL	50 961	26 974	66.5	25.7	37.9	14.6	1 344.6	3 490.5	711.7	1 847.5
Urban fringe	349 645	202 162	562.0	217.0	432.3	166.9	808.8	2 094.9	467.6	1 211.3
Savannah, GA	198 630	82 661	410.0	158.3	390.1	150.6	509.2	1 318.9	211.9	548.9
In central place	137 560	58 762	170.8	65.9	162.1	62.6	848.6	2 197.4	362.5	938.7
Savannah city, GA	137 560	58 762	170.8	65.9	162.1	62.6	848.6	2 197.4	362.5	938.7
Urban fringe	61 070	23 899	239.3	92.4	228.0	88.0	267.9	694.0	104.8	271.6
Scranton--Wilkes-Barre, PA	388 225	164 968	532.2	205.5	521.3	201.3	744.7	1 928.6	316.5	819.5
In central place	129 328	56 091	84.5	32.6	83.0	32.1	1 558.2	4 028.9	675.8	1 747.4
Scranton city, PA	81 805	35 357	65.9	25.4	65.3	25.2	1 252.8	3 246.2	541.5	1 403.1
Wilkes-Barre city, PA	47 523	20 734	18.6	7.2	17.7	6.8	2 684.9	6 988.7	1 171.4	3 049.1
Urban fringe	258 897	108 877	447.8	172.9	438.3	169.2	590.7	1 530.1	248.4	643.5
Seaside--Monterey, CA	133 188	52 178	164.2	63.4	122.9	47.5	1 083.7	2 804.0	424.6	1 098.5
In central place	70 855	24 735	53.5	20.6	44.6	17.2	1 588.7	4 119.5	554.6	1 438.1
Monterey city, CA	31 954	13 497	30.3	11.7	21.8	8.4	1 465.8	3 804.0	619.1	1 606.8
Seaside city, CA	38 901	11 238	23.2	9.0	22.9	8.8	1 698.7	4 420.6	490.7	1 277.0
Urban fringe	62 333	27 443	110.8	42.8	78.3	30.2	796.1	2 064.0	350.5	908.7
Seattle, WA	1 744 086	743 443	1 940.1	749.1	1 522.7	587.9	1 145.4	2 966.6	488.2	1 264.6
In central place	619 322	293 804	537.4	207.5	345.7	133.5	1 791.5	4 639.1	849.9	2 200.8
Auburn city, WA	33 102	13 977	51.0	19.7	51.0	19.7	649.1	1 680.3	274.1	709.5
Everett city, WA	69 961	30 795	117.0	45.2	77.4	29.9	903.9	2 339.8	397.9	1 029.9
Seattle city, WA	516 259	249 032	369.3	142.6	217.3	83.9	2 375.8	6 153.3	1 146.0	2 968.2
Urban fringe	1 124 764	449 639	1 402.7	541.6	1 177.0	454.4	955.6	2 475.3	382.0	989.5
Sharon, PA--OH	52 816	22 532	116.1	44.8	115.7	44.7	456.5	1 181.6	194.7	504.1
Ohio (pt.)	6 229	2 444	12.8	4.9	12.8	4.9	486.6	1 271.2	190.9	498.8
Pennsylvania (pt.)	46 587	20 088	103.3	39.9	102.9	39.7	452.7	1 173.5	195.2	506.0
In central place	17 493	7 670	9.7	3.7	9.7	3.7	1 803.4	4 727.8	790.7	2 073.0
Sharon city, PA	17 493	7 670	9.7	3.7	9.7	3.7	1 803.4	4 727.8	790.7	2 073.0
Urban fringe	35 323	14 862	106.4	41.1	106.0	40.9	333.2	863.6	140.2	363.4
Sheboygan, WI	61 012	24 947	68.7	26.5	67.8	26.2	899.9	2 328.7	367.9	952.2
In central place	49 676	20 588	34.6	13.4	34.3	13.2	1 448.3	3 763.3	600.2	1 559.7
Sheboygan city, WI	49 676	20 588	34.6	13.4	34.3	13.2	1 448.3	3 763.3	600.2	1 559.7
Urban fringe	11 336	4 359	34.1	13.2	33.5	12.9	338.4	878.8	130.1	337.9
Sherman--Denison, TX	55 522	25 648	164.7	63.6	163.7	63.2	339.2	878.5	156.7	405.8
In central place	53 106	24 589	155.0	59.8	154.0	59.5	344.8	892.5	159.7	413.3
Denison city, TX	21 505	10 328	58.0	22.4	57.2	22.1	376.0	973.1	180.6	467.3
Sherman city, TX	31 601	14 261	97.0	37.4	96.8	37.4	326.5	844.9	147.3	381.3
Urban fringe	2 416	1 059	9.7	3.8	9.7	3.8	249.1	635.8	109.2	278.7
Shreveport, LA	256 489	111 404	420.2	162.2	379.3	146.5	676.2	1 750.8	293.7	760.4
In central place	251 246	109 288	393.7	152.0	353.9	136.6	709.9	1 839.3	308.8	800.1
Bossier City city, LA	52 721	21 815	100.4	38.8	98.5	38.0	535.2	1 387.4	221.5	574.1
Shreveport city, LA	198 525	87 473	293.3	113.2	255.4	98.6	777.3	2 013.4	342.5	887.2
Urban fringe	5 243	2 116	26.5	10.2	25.4	9.8	206.4	535.0	83.3	215.9
Simi Valley, CA	128 043	41 832	122.9	47.4	121.4	46.9	1 054.7	2 730.1	344.6	891.9
In central place	100 217	33 111	86.2	33.3	85.6	33.0	1 170.8	3 036.9	386.8	1 003.4
Simi Valley city, CA	100 217	33 111	86.2	33.3	85.6	33.0	1 170.8	3 036.9	386.8	1 003.4
Urban fringe	27 826	8 721	36.6	14.1	35.8	13.8	777.3	2 016.4	243.6	632.0
Sioux City, IA--NE--SD	96 211	38 123	170.8	65.9	166.7	64.4	577.2	1 494.0	228.7	592.0
Iowa (pt.)	83 277	33 099	149.4	57.7	146.4	56.5	568.8	1 473.9	226.1	585.8
Nebraska (pt.)	10 915	4 229	15.7	6.0	14.6	5.6	747.6	1 949.1	289.7	755.2
South Dakota (pt.)	2 019	795	5.7	2.2	5.7	2.2	354.2	917.7	139.5	361.4
In central place	80 505	32 177	143.6	55.4	140.6	54.3	572.6	1 482.6	228.9	592.6
Sioux City city, IA	80 505	32 177	143.6	55.4	140.6	54.3	572.6	1 482.6	228.9	592.6
Urban fringe	15 706	5 946	27.2	10.5	26.1	10.1	601.8	1 555.0	227.8	588.7
Sioux Falls, SD	100 843	41 581	116.9	45.1	116.8	45.1	863.4	2 236.0	356.0	922.0
In central place	100 814	41 568	116.7	45.1	116.7	45.1	863.9	2 235.3	356.2	921.7
Sioux Falls city, SD	100 814	41 568	116.7	45.1	116.7	45.1	863.9	2 235.3	356.2	921.7
Urban fringe	29	13	.1	–	.1	–	290.0	–	130.0	–
Slidell, LA	54 084	20 736	83.1	32.1	79.8	30.8	677.7	1 756.0	259.8	673.2
In central place	24 124	9 087	25.0	9.7	24.2	9.3	996.9	2 594.0	375.5	977.1
Slidell city, LA	24 124	9 087	25.0	9.7	24.2	9.3	996.9	2 594.0	375.5	977.1
Urban fringe	29 960	11 649	58.1	22.4	55.6	21.4	538.8	1 400.0	209.5	544.3
South Bend--Mishawaka, IN--MI	237 932	95 691	317.6	122.6	311.9	120.4	762.8	1 976.2	306.8	794.8
Indiana (pt.)	215 182	86 202	281.5	108.7	277.2	107.0	776.3	2 011.0	311.0	805.6
Michigan (pt.)	22 750	9 489	36.0	13.9	34.8	13.4	653.7	1 697.8	272.7	708.1
In central place	148 119	64 785	132.3	51.1	130.3	50.3	1 136.8	2 944.7	497.2	1 288.0
Mishawaka city, IN	42 608	19 028	36.8	14.2	36.0	13.9	1 183.6	3 065.3	528.6	1 368.9
South Bend city, IN	105 511	45 757	95.4	36.8	94.3	36.4	1 118.9	2 898.7	485.2	1 257.1
Urban fringe	89 813	30 906	185.3	71.5	181.6	70.1	494.6	1 281.2	170.2	440.9
Spartanburg, SC	104 801	42 765	213.4	82.4	212.4	82.0	493.4	1 278.1	201.3	521.5
In central place	43 467	17 950	47.1	18.2	46.9	18.1	926.8	2 401.5	382.7	991.7
Spartanburg city, SC	43 467	17 950	47.1	18.2	46.9	18.1	926.8	2 401.5	382.7	991.7
Urban fringe	61 334	24 815	166.3	64.2	165.6	63.9	370.4	959.8	149.8	388.3
Spokane, WA	279 038	120 167	297.3	114.8	294.2	113.6	948.5	2 456.3	408.5	1 057.8
In central place	177 196	79 875	146.7	56.6	144.8	55.9	1 223.7	3 169.9	551.6	1 428.9
Spokane city, WA	177 196	79 875	146.7	56.6	144.8	55.9	1 223.7	3 169.9	551.6	1 428.9
Urban fringe	101 842	40 292	150.6	58.1	149.4	57.7	681.7	1 765.0	269.7	698.3
Springfield, IL	124 524	56 971	149.3	57.7	133.0	51.3	936.3	2 427.4	428.4	1 110.5
In central place	105 227	48 534	126.5	48.8	110.2	42.5	954.9	2 475.9	440.4	1 142.0
Springfield city, IL	105 227	48 534	126.5	48.8	110.2	42.5	954.9	2 475.9	440.4	1 142.0
Urban fringe	19 297	8 437	22.8	8.8	22.8	8.8	846.4	2 192.8	370.0	958.8
Springfield, MO	159 086	69 293	210.6	81.3	208.9	80.7	761.5	1 971.3	331.7	858.6
In central place	140 494	62 472	177.7	68.6	176.0	68.0	798.3	2 066.1	355.0	918.7
Springfield city, MO	140 494	62 472	177.7	68.6	176.0	68.0	798.3	2 066.1	355.0	918.7
Urban fringe	18 592	6 821	33.0	12.7	32.9	12.7	565.1	1 463.9	207.3	537.1
Springfield, OH	88 649	36 492	92.3	35.7	92.2	35.6	961.5	2 490.1	395.8	1 025.1
In central place	70 487	29 562	50.6	19.5	50.6	19.5	1 393.0	3 614.7	584.2	1 516.0
Springfield city, OH	70 487	29 562	50.6	19.5	50.6	19.5	1 393.0	3 614.7	584.2	1 516.0
Urban fringe	18 162	6 930	41.7	16.1	41.7	16.1	435.5	1 128.1	166.2	430.4

TIPSII [UPF] GPH21 CENSUS90 71583900 08/27/93 11:03 AM MACHINE: C DATA:CENSUS90*PH21TIPSDA00. 08/26/93 14:50:22 TAPE: NONE FRAME: 724
TSF:CENSUS90*92. 08/26/93 14:51:46 UTF:CENSUS90*93. 08/26/93 14:51:47 META:CENSUS90*PH21TABLES00. 08/26/93 15:23:55

Table 51. **Population, Housing Units, and Land Area for Urbanized Area: 1990** —Con.

[Density is computed using land area. For definitions of terms and meanings of symbols, see text]

Urbanized Area	Population	Housing units	Area measurements: Total area: Square kilometers	Total area: Square miles	Land area: Square kilometers	Land area: Square miles	Density: Population per— Square kilometer	Population per— Square mile	Housing units per— Square kilometer	Housing units per— Square mile
Springfield, MA--CT	532 747	208 591	811.2	313.2	781.9	301.9	681.3	1 764.6	266.8	690.9
Connecticut (pt.)	68 045	25 138	126.6	48.9	122.5	47.3	555.5	1 438.6	205.2	531.5
Massachusetts (pt.)	464 702	183 453	684.6	264.3	659.4	254.6	704.7	1 825.2	278.2	720.6
In central place	268 348	104 454	359.9	138.9	348.2	134.4	770.7	1 996.6	300.0	777.2
Holyoke city, MA	43 704	16 917	59.1	22.8	55.1	21.3	793.2	2 051.8	307.0	794.2
Northampton city, MA	29 289	11 747	92.2	35.6	89.3	34.5	328.0	849.0	131.5	340.5
Springfield city, MA	156 983	61 320	86.0	33.2	83.2	32.1	1 886.8	4 890.4	737.0	1 910.3
Westfield city, MA	38 372	14 470	122.6	47.3	120.7	46.6	317.9	823.4	119.9	310.5
Urban fringe	264 399	104 137	451.3	174.3	433.7	167.5	609.6	1 578.5	240.1	621.7
Spring Hill, FL	52 056	25 320	105.7	40.8	100.6	38.8	517.5	1 341.6	251.7	652.6
In central place	31 117	14 863	62.7	24.2	58.8	22.7	529.2	1 370.8	252.8	654.8
Spring Hill CDP, FL	31 117	14 863	62.7	24.2	58.8	22.7	529.2	1 370.8	252.8	654.8
Urban fringe	20 939	10 457	42.9	16.6	41.8	16.1	500.9	1 300.6	250.2	649.5
Stamford, CT--NY	187 200	75 930	318.6	123.0	205.4	79.3	911.4	2 360.7	369.7	957.5
Connecticut (pt.)	187 180	75 924	318.6	123.0	205.4	79.3	911.3	2 360.4	369.6	957.4
New York (pt.)	20	6	–	–	–	–	–	–	–	–
In central place	108 056	44 279	110.5	42.7	97.7	37.7	1 106.0	2 866.2	453.2	1 174.5
Stamford city, CT	108 056	44 279	110.5	42.7	97.7	37.7	1 106.0	2 866.2	453.2	1 174.5
Urban fringe	79 144	31 651	208.1	80.3	107.7	41.6	734.9	1 902.5	293.9	760.8
State College, PA	61 239	20 997	52.6	20.3	52.6	20.3	1 164.2	3 016.7	399.2	1 034.3
In central place	38 923	11 623	11.6	4.5	11.6	4.5	3 355.4	8 649.6	1 002.0	2 582.9
State College borough, PA	38 923	11 623	11.6	4.5	11.6	4.5	3 355.4	8 649.6	1 002.0	2 582.9
Urban fringe	22 316	9 374	41.0	15.8	41.0	15.8	544.3	1 412.4	228.6	593.3
Steubenville--Weirton, OH--WV--PA	69 118	29 907	126.5	48.9	121.1	46.8	570.8	1 476.9	247.0	639.0
Ohio (pt.)	38 855	16 951	59.7	23.0	59.7	23.0	650.8	1 689.3	283.9	737.0
Pennsylvania (pt.)	392	156	1.2	.5	1.2	.5	326.7	784.0	130.0	312.0
West Virginia (pt.)	29 871	12 800	65.7	25.4	60.3	23.3	495.4	1 282.0	212.3	549.4
In central place	44 249	19 638	71.1	27.4	67.5	26.1	655.5	1 695.4	290.9	752.4
Steubenville city, OH	22 125	9 996	21.0	8.1	21.0	8.1	1 053.6	2 731.5	476.0	1 234.1
Weirton city, WV	22 124	9 642	50.1	19.3	46.5	17.9	475.8	1 236.0	207.4	538.7
Urban fringe	24 869	10 269	55.4	21.4	53.6	20.7	464.0	1 201.4	191.6	496.1
Stockton, CA	262 046	90 744	193.8	74.8	191.1	73.8	1 371.3	3 550.8	474.9	1 229.6
In central place	210 943	72 525	138.6	53.5	136.2	52.6	1 548.8	4 010.3	532.5	1 378.8
Stockton city, CA	210 943	72 525	138.6	53.5	136.2	52.6	1 548.8	4 010.3	532.5	1 378.8
Urban fringe	51 103	18 219	55.2	21.3	54.9	21.2	930.8	2 410.5	331.9	859.4
Stuart, FL	80 069	48 411	255.6	98.7	115.9	44.8	690.8	1 787.3	417.7	1 080.6
In central place	11 936	7 021	17.1	6.6	11.4	4.4	1 047.0	2 712.7	615.9	1 595.7
Stuart city, FL	11 936	7 021	17.1	6.6	11.4	4.4	1 047.0	2 712.7	615.9	1 595.7
Urban fringe	68 133	41 390	238.5	92.1	104.5	40.4	652.0	1 686.5	396.1	1 024.5
Sumter, SC	57 632	19 051	97.6	37.7	96.8	37.4	595.4	1 541.0	196.8	509.4
In central place	41 943	13 650	59.3	22.9	58.9	22.7	712.1	1 847.7	231.7	601.3
Sumter city, SC	41 943	13 650	59.3	22.9	58.9	22.7	712.1	1 847.7	231.7	601.3
Urban fringe	15 689	5 401	38.3	14.8	37.9	14.6	414.0	1 074.6	142.5	369.9
Syracuse, NY	388 918	159 873	360.3	139.1	346.1	133.6	1 123.7	2 911.1	461.9	1 196.7
In central place	163 860	71 502	66.4	25.7	65.0	25.1	2 520.9	6 528.3	1 100.0	2 848.7
Syracuse city, NY	163 860	71 502	66.4	25.7	65.0	25.1	2 520.9	6 528.3	1 100.0	2 848.7
Urban fringe	225 058	88 371	293.8	113.4	281.1	108.5	800.6	2 074.3	314.4	814.5
Tacoma, WA	497 210	195 150	670.1	258.7	603.0	232.8	824.6	2 135.8	323.6	838.3
In central place	176 664	75 147	156.8	60.5	124.4	48.0	1 420.1	3 680.5	604.1	1 565.6
Tacoma city, WA	176 664	75 147	156.8	60.5	124.4	48.0	1 420.1	3 680.5	604.1	1 565.6
Urban fringe	320 546	120 003	513.4	198.2	478.6	184.8	669.8	1 734.6	250.7	649.4
Tallahassee, FL	155 884	67 387	235.9	91.1	230.6	89.0	676.0	1 751.5	292.2	757.2
In central place	124 773	55 221	166.7	64.4	163.9	63.3	761.3	1 971.1	336.9	872.4
Tallahassee city, FL	124 773	55 221	166.7	64.4	163.9	63.3	761.3	1 971.1	336.9	872.4
Urban fringe	31 111	12 166	69.2	26.7	66.7	25.8	466.4	1 205.9	182.4	471.6
Tampa--St. Petersburg--Clearwater, FL	1 708 710	858 054	2 418.7	933.9	1 682.7	649.7	1 015.5	2 630.0	509.9	1 320.7
In central place	617 428	308 966	873.2	337.2	499.2	192.7	1 236.8	3 204.1	618.9	1 603.4
Clearwater city, FL	98 784	53 833	96.5	37.2	64.4	24.9	1 533.9	3 967.2	835.9	2 162.0
St. Petersburg city, FL	238 629	125 452	343.6	132.6	153.3	59.2	1 556.6	4 030.9	818.3	2 119.1
Tampa city, FL	280 015	129 681	433.2	167.3	281.5	108.7	994.7	2 576.0	460.7	1 193.0
Urban fringe	1 091 282	549 088	1 545.5	596.7	1 183.5	457.0	922.1	2 387.9	464.0	1 201.5
Taunton, MA	58 884	23 627	158.1	61.0	154.1	59.5	382.1	989.6	153.3	397.1
In central place	49 832	20 281	124.2	48.0	120.7	46.6	412.9	1 069.4	168.0	435.2
Taunton city, MA	49 832	20 281	124.2	48.0	120.7	46.6	412.9	1 069.4	168.0	435.2
Urban fringe	9 052	3 346	33.8	13.1	33.4	12.9	271.0	701.7	100.2	259.4
Temple, TX	58 710	25 426	141.4	54.6	139.5	53.9	420.9	1 089.2	182.3	471.7
In central place	46 109	20 718	111.5	43.0	111.3	43.0	414.3	1 072.3	186.1	481.8
Temple city, TX	46 109	20 718	111.5	43.0	111.3	43.0	414.3	1 072.3	186.1	481.8
Urban fringe	12 601	4 708	29.9	11.6	28.2	10.9	446.8	1 156.1	167.0	431.9
Terre Haute, IN	77 019	32 525	113.4	43.8	111.4	43.0	691.4	1 791.1	292.0	756.4
In central place	57 483	24 077	73.6	28.4	71.6	27.7	802.8	2 075.2	336.3	869.2
Terre Haute city, IN	57 483	24 077	73.6	28.4	71.6	27.7	802.8	2 075.2	336.3	869.2
Urban fringe	19 536	8 448	39.9	15.4	39.8	15.4	490.9	1 268.6	212.3	548.6
Texarkana, TX--Texarkana, AR	65 086	28 028	120.1	46.4	119.6	46.2	544.2	1 408.8	234.3	606.7
Arkansas (pt.)	22 776	9 920	44.5	17.2	44.3	17.1	514.1	1 331.9	223.9	580.1
Texas (pt.)	42 310	18 108	75.5	29.2	75.3	29.1	561.9	1 454.0	240.5	622.3
In central place	54 287	24 167	97.9	37.8	97.5	37.7	556.8	1 440.0	247.9	641.0
Texarkana city, AR	22 631	9 854	43.2	16.7	43.0	16.6	526.3	1 363.3	229.2	593.6
Texarkana city, TX	31 656	14 313	54.7	21.1	54.5	21.1	580.8	1 500.3	262.6	678.3
Urban fringe	10 799	3 861	22.2	8.6	22.1	8.5	488.6	1 270.5	174.7	454.2
Texas City, TX	128 211	52 509	357.7	138.1	320.6	123.8	399.9	1 035.6	163.8	424.1
In central place	40 307	16 423	121.7	47.0	88.3	34.1	456.5	1 182.0	186.0	481.6
Texas City city (pt.), TX	40 307	16 423	121.7	47.0	88.3	34.1	456.5	1 182.0	186.0	481.6
Urban fringe	87 904	36 086	236.0	91.1	232.3	89.7	378.4	980.0	155.3	402.3
Titusville, FL	51 549	23 063	134.4	51.9	107.1	41.3	481.3	1 248.2	215.3	558.4
In central place	39 394	18 183	62.4	24.1	50.5	19.5	780.1	2 020.2	360.1	932.5
Titusville city, FL	39 394	18 183	62.4	24.1	50.5	19.5	780.1	2 020.2	360.1	932.5
Urban fringe	12 155	4 880	72.0	27.8	56.5	21.8	215.1	557.6	86.4	223.9

TIPSII [UPF] GPH21 CENSUS90 71583900 08/27/93 11:03 AM MACHINE: C DATA:CENSUS90*PH21TIPSDA00. 08/26/93 14:50:22 TAPE: NONE FRAME: 725
TSF:CENSUS90*92. 08/26/93 14:51:46 UTF:CENSUS90*93. 08/26/93 14:51:47 META:CENSUS90*PH21TABLES00. 08/26/93 15:23:55

Table 51. **Population, Housing Units, and Land Area for Urbanized Area: 1990** —Con.

[Density is computed using land area. For definitions of terms and meanings of symbols, see text]

Urbanized Area	Population	Housing units	Area measurements: Total area: Square kilometers	Area measurements: Total area: Square miles	Area measurements: Land area: Square kilometers	Area measurements: Land area: Square miles	Density: Population per— Square kilometer	Density: Population per— Square mile	Density: Housing units per— Square kilometer	Density: Housing units per— Square mile
Toledo, OH--MI	489 155	202 835	552.4	213.3	500.9	193.4	976.6	2 529.2	404.9	1 048.8
Michigan (pt.)	18 817	6 634	41.5	16.0	41.2	15.9	456.7	1 183.5	161.0	417.2
Ohio (pt.)	470 338	196 201	510.8	197.2	459.7	177.5	1 023.1	2 649.8	426.8	1 105.4
In central place	332 943	142 125	217.7	84.0	208.7	80.6	1 595.3	4 130.8	681.0	1 763.3
Toledo city, OH	332 943	142 125	217.7	84.0	208.7	80.6	1 595.3	4 130.8	681.0	1 763.3
Urban fringe	156 212	60 710	334.7	129.2	292.2	112.8	534.6	1 384.9	207.8	538.2
Topeka, KS	132 711	59 021	182.0	70.3	178.4	68.9	743.9	1 926.1	330.8	856.6
In central place	119 883	54 664	145.4	56.1	142.9	55.2	838.9	2 171.8	382.5	990.3
Topeka city, KS	119 883	54 664	145.4	56.1	142.9	55.2	838.9	2 171.8	382.5	990.3
Urban fringe	12 828	4 357	36.6	14.1	35.5	13.7	361.4	936.4	122.7	318.0
Trenton, NJ--PA	298 602	113 097	256.9	99.2	248.2	95.8	1 203.1	3 116.9	455.7	1 180.6
New Jersey (pt.)	255 696	96 669	208.9	80.7	203.0	78.4	1 259.6	3 261.4	476.2	1 233.0
Pennsylvania (pt.)	42 906	16 428	48.0	18.5	45.2	17.4	949.2	2 465.9	363.5	944.1
In central place	88 675	33 578	21.1	8.1	19.8	7.7	4 478.5	11 516.2	1 695.9	4 360.8
Trenton city, NJ	88 675	33 578	21.1	8.1	19.8	7.7	4 478.5	11 516.2	1 695.9	4 360.8
Urban fringe	209 927	79 519	235.8	91.1	228.4	88.2	919.1	2 380.1	348.2	901.6
Tucson, AZ	579 235	257 755	639.9	247.1	638.5	246.5	907.2	2 349.8	403.7	1 045.7
In central place	405 291	183 293	319.5	123.4	318.5	123.0	1 272.5	3 295.0	575.5	1 490.2
Tucson city (pt.), AZ	405 291	183 293	319.5	123.4	318.5	123.0	1 272.5	3 295.0	575.5	1 490.2
Urban fringe	173 944	74 462	320.4	123.7	320.0	123.6	543.6	1 407.3	232.7	602.4
Tulsa, OK	474 668	216 377	816.0	315.1	788.3	304.4	602.1	1 559.4	274.5	710.8
In central place	367 302	176 211	486.2	187.7	475.3	183.5	772.8	2 001.6	370.7	960.3
Tulsa city, OK	367 302	176 211	486.2	187.7	475.3	183.5	772.8	2 001.6	370.7	960.3
Urban fringe	107 366	40 166	329.8	127.3	313.0	120.8	343.0	888.8	128.3	332.5
Tuscaloosa, AL	106 428	42 280	208.4	80.5	181.9	70.2	585.1	1 516.1	232.4	602.3
In central place	77 759	31 194	148.1	57.2	122.0	47.1	637.4	1 650.9	255.7	662.3
Tuscaloosa city, AL	77 759	31 194	148.1	57.2	122.0	47.1	637.4	1 650.9	255.7	662.3
Urban fringe	28 669	11 086	60.3	23.3	60.0	23.1	477.8	1 241.1	184.8	479.9
Tyler, TX	79 703	34 620	113.7	43.9	113.5	43.8	702.2	1 819.7	305.0	790.4
In central place	75 450	32 860	102.8	39.7	102.7	39.7	734.7	1 900.5	320.0	827.7
Tyler city, TX	75 450	32 860	102.8	39.7	102.7	39.7	734.7	1 900.5	320.0	827.7
Urban fringe	4 253	1 760	10.9	4.2	10.8	4.2	393.8	1 012.6	163.0	419.0
Utica--Rome, NY	158 553	65 287	239.6	92.5	236.9	91.5	669.3	1 732.8	275.6	713.5
In central place	111 706	47 324	166.0	64.1	164.3	63.4	679.9	1 761.9	288.0	746.4
Rome city (pt.), NY	43 069	16 197	123.0	47.5	122.0	47.1	353.0	914.4	132.8	343.9
Utica city, NY	68 637	31 127	43.0	16.6	42.3	16.3	1 622.6	4 210.9	735.9	1 909.6
Urban fringe	46 847	17 963	73.7	28.4	72.6	28.0	645.3	1 673.1	247.4	641.5
Vacaville, CA	71 535	23 682	59.0	22.8	59.0	22.8	1 212.5	3 137.5	401.4	1 038.7
In central place	71 479	23 660	58.6	22.6	58.6	22.6	1 219.8	3 162.8	403.8	1 046.9
Vacaville city, CA	71 479	23 660	58.6	22.6	58.6	22.6	1 219.8	3 162.8	403.8	1 046.9
Urban fringe	56	22	.3	.1	.3	.1	186.7	560.0	73.3	220.0
Vero Beach, FL	64 707	34 805	159.6	61.6	131.4	50.7	492.4	1 276.3	264.9	686.5
In central place	17 350	10 064	33.5	12.9	28.7	11.1	604.5	1 563.1	350.7	906.7
Vero Beach city, FL	17 350	10 064	33.5	12.9	28.7	11.1	604.5	1 563.1	350.7	906.7
Urban fringe	47 357	24 741	126.1	48.7	102.8	39.7	460.7	1 192.9	240.7	623.2
Victoria, TX	55 122	21 815	78.2	30.2	78.1	30.2	705.8	1 825.2	279.3	722.4
In central place	55 076	21 802	78.1	30.2	78.0	30.1	706.1	1 829.8	279.5	724.3
Victoria city, TX	55 076	21 802	78.1	30.2	78.0	30.1	706.1	1 829.8	279.5	724.3
Urban fringe	46	13	.1	–	.1	–	460.0	–	130.0	–
Vineland--Millville, NJ	94 236	35 016	338.7	130.8	330.9	127.7	284.8	737.9	105.8	274.2
In central place	80 772	29 698	293.9	113.5	287.6	111.0	280.8	727.7	103.3	267.5
Millville city, NJ	25 992	10 150	115.4	44.5	109.7	42.4	236.9	613.0	92.5	239.4
Vineland city, NJ	54 780	19 548	178.6	69.0	177.9	68.7	307.9	797.4	109.9	284.5
Urban fringe	13 464	5 318	44.7	17.3	43.3	16.7	310.9	806.2	122.8	318.4
Visalia, CA	83 594	29 763	71.5	27.6	71.5	27.6	1 169.1	3 028.8	416.3	1 078.4
In central place	75 636	27 154	60.9	23.5	60.8	23.5	1 244.0	3 218.6	446.6	1 155.5
Visalia city, CA	75 636	27 154	60.9	23.5	60.8	23.5	1 244.0	3 218.6	446.6	1 155.5
Urban fringe	7 958	2 609	10.7	4.1	10.7	4.1	743.7	1 941.0	243.8	636.3
Waco, TX	144 372	61 197	345.1	133.2	315.8	121.9	457.2	1 184.3	193.8	502.0
In central place	103 590	45 088	225.6	87.1	196.3	75.8	527.7	1 366.6	229.7	594.8
Waco city, TX	103 590	45 088	225.6	87.1	196.3	75.8	527.7	1 366.6	229.7	594.8
Urban fringe	40 782	16 109	119.5	46.1	119.5	46.1	341.3	884.6	134.8	349.4
Warner Robins, GA	60 976	24 326	80.2	31.0	79.8	30.8	764.1	1 979.7	304.8	789.8
In central place	43 726	18 086	43.5	16.8	43.2	16.7	1 012.2	2 618.3	418.7	1 083.0
Warner Robins city, GA	43 726	18 086	43.5	16.8	43.2	16.7	1 012.2	2 618.3	418.7	1 083.0
Urban fringe	17 250	6 240	36.7	14.2	36.6	14.1	471.3	1 223.4	170.5	442.6
Washington, DC--MD--VA	3 363 031	1 359 716	2 506.3	967.7	2 446.6	944.6	1 374.6	3 560.3	555.8	1 439.5
District of Columbia	606 900	278 489	177.0	68.4	159.1	61.4	3 814.6	9 884.4	1 750.4	4 535.7
Maryland (pt.)	1 420 999	545 016	1 227.3	473.9	1 205.3	465.4	1 179.0	3 053.3	452.2	1 171.1
Virginia (pt.)	1 335 132	536 211	1 102.0	425.5	1 082.2	417.8	1 233.7	3 195.6	495.5	1 283.4
In central place	777 836	363 336	244.3	94.3	226.1	87.3	3 440.2	8 909.9	1 607.0	4 161.9
Washington city, DC	606 900	278 489	177.0	68.4	159.1	61.4	3 814.6	9 884.4	1 750.4	4 535.7
Arlington CDP, VA	170 936	84 847	67.3	26.0	67.0	25.9	2 551.3	6 599.8	1 266.4	3 275.9
Urban fringe	2 585 195	996 380	2 262.0	873.3	2 220.5	857.3	1 164.2	3 015.5	448.7	1 162.2
Waterbury, CT	175 067	72 348	192.5	74.3	189.8	73.3	922.4	2 388.4	381.2	987.0
In central place	108 961	47 205	74.9	28.9	74.0	28.6	1 472.4	3 809.8	637.9	1 650.5
Waterbury city, CT	108 961	47 205	74.9	28.9	74.0	28.6	1 472.4	3 809.8	637.9	1 650.5
Urban fringe	66 106	25 143	117.6	45.4	115.9	44.7	570.4	1 478.9	216.9	562.5
Waterloo--Cedar Falls, IA	108 260	43 877	258.9	100.0	254.2	98.1	425.9	1 103.6	172.6	447.3
In central place	100 765	41 089	234.8	90.7	230.5	89.0	437.2	1 132.2	178.3	461.7
Cedar Falls city, IA	34 298	12 066	74.6	28.8	73.7	28.4	465.4	1 207.7	163.7	424.9
Waterloo city, IA	66 467	29 023	160.2	61.8	156.9	60.6	423.6	1 096.8	185.0	478.9
Urban fringe	7 495	2 788	24.1	9.3	23.7	9.1	316.2	823.6	117.6	306.4
Watsonville, CA	51 378	15 443	55.0	21.2	53.1	20.5	967.6	2 506.2	290.8	753.3
In central place	31 099	9 909	15.6	6.0	15.3	5.9	2 032.6	5 271.0	647.6	1 679.5
Watsonville city, CA	31 099	9 909	15.6	6.0	15.3	5.9	2 032.6	5 271.0	647.6	1 679.5
Urban fringe	20 279	5 534	39.5	15.2	37.8	14.6	536.5	1 389.0	146.4	379.0
Wausau, WI	57 352	23 023	113.7	43.9	104.4	40.3	549.3	1 423.1	220.5	571.3
In central place	37 060	15 318	39.7	15.3	36.5	14.1	1 015.3	2 628.4	419.7	1 086.4
Wausau city, WI	37 060	15 318	39.7	15.3	36.5	14.1	1 015.3	2 628.4	419.7	1 086.4
Urban fringe	20 292	7 705	74.0	28.6	67.9	26.2	298.9	774.5	113.5	294.1

TIPSII [UPF] GPH21 CENSUS90 71583900 08/27/93 11:03 AM MACHINE: C DATA:CENSUS90*PH21TIPSDA00. 08/26/93 14:50:22 TAPE: NONE FRAME: 726
TSF:CENSUS90*92. 08/26/93 14:51:46 UTF:CENSUS90*93. 08/26/93 14:51:47 META:CENSUS90*PH21TABLES00. 08/26/93 15:23:55

Table 51. **Population, Housing Units, and Land Area for Urbanized Area: 1990** —Con.

[Density is computed using land area. For definitions of terms and meanings of symbols, see text]

Urbanized Area	Population	Housing units	Area measurements: Total area: Square kilometers	Area measurements: Total area: Square miles	Area measurements: Land area: Square kilometers	Area measurements: Land area: Square miles	Density: Population per— Square kilometer	Density: Population per— Square mile	Density: Housing units per— Square kilometer	Density: Housing units per— Square mile
West Palm Beach--Boca Raton--Delray Beach, FL	794 848	436 942	873.1	337.1	794.0	306.6	1 001.1	2 592.5	550.3	1 425.1
In central place	176 298	95 529	172.5	66.6	158.5	61.2	1 112.3	2 880.7	602.7	1 560.9
Boca Raton city, FL	61 492	33 043	75.4	29.1	70.4	27.2	873.5	2 260.7	469.4	1 214.8
Delray Beach city, FL	47 181	27 527	39.7	15.3	38.4	14.8	1 228.7	3 187.9	716.8	1 859.9
West Palm Beach city (pt.), FL	67 625	34 959	57.4	22.2	49.6	19.2	1 363.4	3 522.1	704.8	1 820.8
Urban fringe	618 550	341 413	700.6	270.5	635.5	245.4	973.3	2 520.6	537.2	1 391.3
Wheeling, WV--OH	84 507	39 552	110.6	42.7	100.7	38.9	839.2	2 172.4	392.8	1 016.8
Ohio (pt.)	25 255	11 839	28.0	10.8	28.0	10.8	902.0	2 338.4	422.8	1 096.2
West Virginia (pt.)	59 252	27 713	82.5	31.9	72.8	28.1	813.9	2 108.6	380.7	986.2
In central place	34 882	17 128	40.7	15.7	35.7	13.8	977.1	2 527.7	479.8	1 241.2
Wheeling city, WV	34 882	17 128	40.7	15.7	35.7	13.8	977.1	2 527.7	479.8	1 241.2
Urban fringe	49 625	22 424	69.9	27.0	65.0	25.1	763.5	1 977.1	345.0	893.4
Wichita, KS	338 789	147 225	380.8	147.0	374.3	144.5	905.1	2 344.6	393.3	1 018.9
In central place	304 011	135 069	304.0	117.4	298.2	115.1	1 019.5	2 641.3	452.9	1 173.5
Wichita city, KS	304 011	135 069	304.0	117.4	298.2	115.1	1 019.5	2 641.3	452.9	1 173.5
Urban fringe	34 778	12 156	76.8	29.7	76.1	29.4	457.0	1 182.9	159.7	413.5
Wichita Falls, TX	97 151	40 693	141.8	54.8	141.8	54.8	685.1	1 772.8	287.0	742.6
In central place	96 259	40 364	140.2	54.1	140.2	54.1	686.6	1 779.3	287.9	746.1
Wichita Falls city, TX	96 259	40 364	140.2	54.1	140.2	54.1	686.6	1 779.3	287.9	746.1
Urban fringe	892	329	1.7	.6	1.7	.6	524.7	1 486.7	193.5	548.3
Williamsport, PA	57 425	24 145	63.5	24.5	59.9	23.1	958.7	2 485.9	403.1	1 045.2
In central place	31 933	13 326	24.7	9.5	23.0	8.9	1 388.4	3 588.0	579.4	1 497.3
Williamsport city, PA	31 933	13 326	24.7	9.5	23.0	8.9	1 388.4	3 588.0	579.4	1 497.3
Urban fringe	25 492	10 819	38.8	15.0	36.9	14.2	690.8	1 795.2	293.2	761.9
Wilmington, DE--NJ--MD--PA	449 616	178 010	506.4	195.5	486.5	187.8	924.2	2 394.1	365.9	947.9
Delaware (pt.)	407 962	161 735	414.3	159.9	395.6	152.7	1 031.2	2 671.7	408.8	1 059.2
Maryland (pt.)	13 732	5 172	33.6	13.0	33.1	12.8	414.9	1 072.8	156.3	404.1
New Jersey (pt.)	26 043	10 432	53.0	20.5	52.4	20.2	497.0	1 289.3	199.1	516.4
Pennsylvania (pt.)	1 879	671	5.5	2.1	5.5	2.1	341.6	894.8	122.0	319.5
In central place	71 529	31 244	43.9	16.9	27.9	10.8	2 563.8	6 623.1	1 119.9	2 893.0
Wilmington city, DE	71 529	31 244	43.9	16.9	27.9	10.8	2 563.8	6 623.1	1 119.9	2 893.0
Urban fringe	378 087	146 766	462.5	178.6	458.6	177.1	824.4	2 134.9	320.0	828.7
Wilmington, NC	101 357	45 786	229.8	88.7	216.5	83.6	468.2	1 212.4	211.5	547.7
In central place	55 530	26 469	77.6	30.0	76.9	29.7	722.1	1 869.7	344.2	891.2
Wilmington city, NC	55 530	26 469	77.6	30.0	76.9	29.7	722.1	1 869.7	344.2	891.2
Urban fringe	45 827	19 317	152.3	58.8	139.6	53.9	328.3	850.2	138.4	358.4
Winston-Salem, NC	185 184	83 274	314.7	121.5	312.6	120.7	592.4	1 534.3	266.4	689.9
In central place	143 485	65 631	185.8	71.7	184.2	71.1	779.0	2 018.1	356.3	923.1
Winston-Salem city, NC	143 485	65 631	185.8	71.7	184.2	71.1	779.0	2 018.1	356.3	923.1
Urban fringe	41 699	17 643	129.0	49.8	128.3	49.6	325.0	840.7	137.5	355.7
Winter Haven, FL	86 427	39 776	165.1	63.7	124.5	48.1	694.2	1 796.8	319.5	826.9
In central place	24 725	12 752	51.6	19.9	31.6	12.2	782.4	2 026.6	403.5	1 045.2
Winter Haven city, FL	24 725	12 752	51.6	19.9	31.6	12.2	782.4	2 026.6	403.5	1 045.2
Urban fringe	61 702	27 024	113.4	43.8	92.9	35.9	664.2	1 718.7	290.9	752.8
Worcester, MA--CT	315 666	127 545	379.6	146.6	359.3	138.7	878.6	2 275.9	355.0	919.6
Connecticut (pt.)	555	229	1.5	.6	1.2	.5	462.5	1 110.0	190.8	458.0
Massachusetts (pt.)	315 111	127 316	378.1	146.0	358.1	138.3	880.0	2 278.5	355.5	920.6
In central place	169 759	69 336	99.9	38.6	97.3	37.6	1 744.7	4 514.9	712.6	1 844.0
Worcester city, MA	169 759	69 336	99.9	38.6	97.3	37.6	1 744.7	4 514.9	712.6	1 844.0
Urban fringe	145 907	58 209	279.7	108.0	262.1	101.2	556.7	1 441.8	222.1	575.2
Yakima, WA	88 054	36 274	98.4	38.0	96.9	37.4	908.7	2 354.4	374.3	969.9
In central place	54 827	22 968	39.2	15.1	38.7	15.0	1 416.7	3 655.1	593.5	1 531.2
Yakima city, WA	54 827	22 968	39.2	15.1	38.7	15.0	1 416.7	3 655.1	593.5	1 531.2
Urban fringe	33 227	13 306	59.2	22.8	58.2	22.5	570.9	1 476.8	228.6	591.4
York, PA	142 675	59 450	148.9	57.5	148.0	57.2	964.0	2 494.3	401.7	1 039.3
In central place	42 192	18 407	13.6	5.3	13.5	5.2	3 125.3	8 113.8	1 363.5	3 539.8
York city, PA	42 192	18 407	13.6	5.3	13.5	5.2	3 125.3	8 113.8	1 363.5	3 539.8
Urban fringe	100 483	41 043	135.3	52.2	134.6	52.0	746.5	1 932.4	304.9	789.3
Youngstown--Warren, OH	361 627	149 600	435.7	168.2	433.4	167.3	834.4	2 161.5	345.2	894.2
In central place	146 525	62 587	129.9	50.1	128.9	49.8	1 136.7	2 942.3	485.5	1 256.8
Warren city, OH	50 793	21 785	41.4	16.0	41.4	16.0	1 226.9	3 174.6	526.2	1 361.6
Youngstown city, OH	95 732	40 802	88.4	34.1	87.5	33.8	1 094.1	2 832.3	466.3	1 207.2
Urban fringe	215 102	87 013	305.8	118.1	304.5	117.6	706.4	1 829.1	285.8	739.9
Yuba City, CA	77 167	28 925	72.6	28.0	71.7	27.7	1 076.2	2 785.8	403.4	1 044.2
In central place	27 437	11 068	18.3	7.1	17.9	6.9	1 532.8	3 976.4	618.3	1 604.1
Yuba City city, CA	27 437	11 068	18.3	7.1	17.9	6.9	1 532.8	3 976.4	618.3	1 604.1
Urban fringe	49 730	17 857	54.3	21.0	53.8	20.8	924.3	2 390.9	331.9	858.5
Yuma, AZ--CA	70 955	29 281	68.4	26.4	68.1	26.3	1 041.9	2 697.9	430.0	1 113.3
Arizona (pt.)	70 523	29 060	66.9	25.8	66.7	25.8	1 057.3	2 733.4	435.7	1 126.4
California (pt.)	432	221	1.5	.6	1.4	.5	308.6	864.0	157.9	442.0
In central place	54 923	22 689	56.8	21.9	56.6	21.9	970.4	2 507.9	400.9	1 036.0
Yuma city, AZ	54 923	22 689	56.8	21.9	56.6	21.9	970.4	2 507.9	400.9	1 036.0
Urban fringe	16 032	6 592	11.7	4.5	11.5	4.4	1 394.1	3 643.6	573.2	1 498.2

TIPSII [UPF] GPH21 CENSUS90 71583900 08/27/93 11:03 AM MACHINE: C DATA:CENSUS90*PH21TIPSDA00. 08/26/93 14:50:22 TAPE: NONE FRAME: 727
TSF:CENSUS90*92. 08/26/93 14:51:46 UTF:CENSUS90*93. 08/26/93 14:51:47 META:CENSUS90*PH21TABLES00. 08/26/93 15:23:55

Table 52. Rank of Urbanized Areas by 1990 Population; Housing Units, Area Measurements, and Density: 1990

[Density is computed using land area. For definitions of terms and meanings of symbols, see text]

Urbanized Area	Rank	Population	Housing units	Area measurements: Total area: Square kilometers	Area measurements: Total area: Square miles	Area measurements: Land area: Square kilometers	Area measurements: Land area: Square miles	Density: Population per— Square kilometer	Density: Population per— Square mile	Density: Housing units per— Square kilometer	Density: Housing units per— Square mile
URBANIZED AREAS											
New York, NY--Northeastern New Jersey	1	16 044 012	6 252 033	8 734.5	3 372.4	7 683.1	2 966.4	2 088.2	5 408.6	813.7	2 107.6
Los Angeles, CA	2	11 402 946	4 069 916	5 662.6	2 186.3	5 091.3	1 965.7	2 239.7	5 801.0	799.4	2 070.5
Chicago, IL--Northwestern Indiana	3	6 792 087	2 645 656	4 186.8	1 616.5	4 103.8	1 584.5	1 655.1	4 286.6	644.7	1 669.7
Philadelphia, PA--NJ	4	4 222 211	1 678 549	3 115.6	1 202.9	3 015.3	1 164.2	1 400.3	3 626.7	556.7	1 441.8
Detroit, MI	5	3 697 529	1 463 067	3 082.1	1 190.0	2 899.4	1 119.4	1 275.3	3 303.1	504.6	1 307.0
San Francisco--Oakland, CA	6	3 629 516	1 478 575	3 415.1	1 318.6	2 263.9	874.1	1 603.2	4 152.3	653.1	1 691.5
Washington, DC--MD--VA	7	3 363 031	1 359 716	2 506.3	967.7	2 446.6	944.6	1 374.6	3 560.3	555.8	1 439.5
Dallas--Fort Worth, TX	8	3 198 259	1 360 138	3 904.3	1 507.4	3 737.5	1 443.0	855.7	2 216.4	363.9	942.6
Houston, TX	9	2 901 851	1 200 468	3 171.3	1 224.4	3 049.3	1 177.3	951.6	2 464.8	393.7	1 019.7
Boston, MA	10	2 775 370	1 125 390	2 890.1	1 115.9	2 308.2	891.2	1 202.4	3 114.2	487.6	1 262.8
San Diego, CA	11	2 348 417	893 791	2 297.8	887.2	1 787.5	690.2	1 313.8	3 402.5	500.0	1 295.0
Atlanta, GA	12	2 157 806	923 153	2 971.7	1 147.4	2 944.0	1 136.7	733.0	1 898.3	313.6	812.1
Minneapolis--St. Paul, MN	13	2 079 676	849 588	2 970.7	1 147.0	2 753.1	1 063.0	755.4	1 956.4	308.6	799.2
Phoenix, AZ	14	2 006 239	909 339	1 922.8	742.4	1 919.4	741.1	1 045.2	2 707.1	473.8	1 227.0
St. Louis, MO--IL	15	1 946 526	813 816	1 926.1	743.7	1 886.0	728.2	1 032.1	2 673.1	431.5	1 117.6
Miami--Hialeah, FL	16	1 914 660	764 363	1 051.1	405.8	913.4	352.7	2 096.2	5 428.6	836.8	2 167.2
Baltimore, MD	17	1 889 873	757 069	1 670.3	644.9	1 534.5	592.5	1 231.6	3 189.7	493.4	1 277.8
Seattle, WA	18	1 744 086	743 443	1 940.1	749.1	1 522.7	587.9	1 145.4	2 966.6	488.2	1 264.6
Tampa--St. Petersburg--Clearwater, FL	19	1 708 710	858 054	2 418.7	933.9	1 682.7	649.7	1 015.5	2 630.0	509.9	1 320.7
Pittsburgh, PA	20	1 678 745	724 768	2 063.6	796.8	2 015.2	778.1	833.0	2 157.5	359.7	931.5
Cleveland, OH	21	1 677 492	705 355	1 686.9	651.3	1 647.0	635.9	1 018.5	2 638.0	428.3	1 109.2
Denver, CO	22	1 517 977	675 381	1 201.4	463.9	1 188.4	458.8	1 277.3	3 308.6	568.3	1 472.1
San Jose, CA	23	1 435 019	520 203	896.4	346.1	876.6	338.4	1 637.0	4 240.6	593.4	1 537.2
Norfolk--Virginia Beach--Newport News, VA	24	1 323 098	508 986	2 907.8	1 122.7	1 718.9	663.7	769.7	1 993.5	296.1	766.9
Kansas City, MO--KS	25	1 275 317	548 911	2 007.9	775.2	1 973.1	761.8	646.4	1 674.1	278.2	720.5
Fort Lauderdale--Hollywood--Pompano Beach, FL	26	1 238 134	622 087	1 127.0	435.2	847.3	327.1	1 461.3	3 785.2	734.2	1 901.8
Milwaukee, WI	27	1 226 293	489 142	1 349.6	521.1	1 326.0	512.0	924.8	2 395.1	368.9	955.4
Cincinnati, OH--KY	28	1 212 675	497 405	1 346.2	519.8	1 325.2	511.7	915.1	2 369.9	375.3	972.1
Portland--Vancouver, OR--WA	29	1 172 158	494 733	1 045.0	403.5	1 004.9	388.0	1 166.4	3 021.0	492.3	1 275.1
Riverside--San Bernardino, CA	30	1 170 196	404 435	1 199.6	463.1	1 191.6	460.1	982.0	2 543.4	339.4	879.0
San Antonio, TX	31	1 129 154	435 376	1 146.3	442.6	1 134.5	438.0	995.3	2 578.0	383.8	994.0
Sacramento, CA	32	1 097 005	440 979	882.6	340.8	864.7	333.9	1 268.7	3 285.4	510.0	1 320.7
New Orleans, LA	33	1 040 226	444 274	923.9	356.7	699.5	270.1	1 487.1	3 851.3	635.1	1 644.9
Buffalo--Niagara Falls, NY	34	954 332	404 103	794.4	306.7	739.5	285.5	1 290.5	3 342.7	546.5	1 415.4
Columbus, OH	35	945 237	399 065	898.8	347.0	893.3	344.9	1 058.1	2 740.6	446.7	1 157.0
Indianapolis, IN	36	914 761	393 994	1 232.4	475.8	1 214.4	468.9	753.3	1 950.9	324.4	840.3
Orlando, FL	37	887 126	368 344	1 103.7	426.1	1 022.1	394.6	867.9	2 248.2	360.4	933.5
Providence--Pawtucket, RI--MA	38	846 293	344 651	895.4	345.7	773.6	298.7	1 094.0	2 833.3	445.5	1 153.8
Memphis, TN--AR--MS	39	825 193	330 167	900.0	347.5	883.3	341.0	934.2	2 419.9	373.8	968.2
West Palm Beach--Boca Raton--Delray Beach, FL	40	794 848	436 942	873.1	337.1	794.0	306.6	1 001.1	2 592.5	550.3	1 425.1
Salt Lake City, UT	41	789 447	276 048	658.3	254.2	658.1	254.1	1 199.6	3 106.8	419.5	1 086.4
Oklahoma City, OK	42	784 425	354 197	1 703.2	657.6	1 675.3	646.8	468.2	1 212.8	211.4	547.6
Louisville, KY--IN	43	754 956	319 762	749.3	289.3	731.8	282.6	1 031.6	2 671.5	437.0	1 131.5
Jacksonville, FL	44	738 413	310 962	1 545.0	596.5	1 314.9	507.7	561.6	1 454.4	236.5	612.5
Las Vegas, NV	45	697 348	298 536	598.6	231.1	598.5	231.1	1 165.2	3 017.5	498.8	1 291.8
Honolulu, HI	46	632 603	221 368	433.9	167.5	359.2	138.7	1 761.1	4 560.9	616.3	1 596.0
Birmingham, AL	47	622 074	261 387	1 036.3	400.1	1 032.8	398.8	602.3	1 559.9	253.1	655.4
Rochester, NY	48	619 653	252 173	591.5	228.4	569.9	220.0	1 087.3	2 816.6	442.5	1 146.2
Dayton, OH	49	613 467	256 211	713.8	275.6	708.1	273.4	866.4	2 243.8	361.8	937.1
Richmond, VA	50	589 980	252 118	800.8	309.2	784.0	302.7	752.5	1 949.1	321.6	832.9
Tucson, AZ	51	579 235	257 755	639.9	247.1	638.5	246.5	907.2	2 349.8	403.7	1 045.7
Nashville, TN	52	573 294	251 859	1 287.5	497.1	1 252.2	483.5	457.8	1 185.7	201.1	520.9
El Paso, TX--NM	53	571 017	181 633	575.3	222.1	570.8	220.4	1 000.4	2 590.8	318.2	824.1
Austin, TX	54	562 008	256 116	725.5	280.1	707.5	273.2	794.4	2 057.1	362.0	937.5
Hartford--Middletown, CT	55	546 198	223 650	640.7	247.4	624.9	241.3	874.1	2 263.6	357.9	926.9
Omaha, NE--IA	56	544 292	219 442	514.6	198.7	499.8	193.0	1 089.0	2 820.2	439.1	1 137.0
Springfield, MA--CT	57	532 747	208 591	811.2	313.2	781.9	301.9	681.3	1 764.6	266.8	690.9
Akron, OH	58	527 863	216 022	677.6	261.6	666.0	257.1	792.6	2 053.1	324.4	840.2
Albany--Schenectady--Troy, NY	59	509 106	215 446	551.1	212.8	540.5	208.7	941.9	2 439.4	398.6	1 032.3
Tacoma, WA	60	497 210	195 150	670.1	258.7	603.0	232.8	824.6	2 135.8	323.6	838.3
Albuquerque, NM	61	497 120	207 613	591.2	228.3	584.7	225.8	850.2	2 201.6	355.1	919.5
Toledo, OH--MI	62	489 155	202 835	552.4	213.3	500.9	193.4	976.6	2 529.2	404.9	1 048.8
Oxnard--Ventura, CA	63	480 482	167 041	468.0	180.7	406.8	157.1	1 181.1	3 058.4	410.6	1 063.3
Tulsa, OK	64	474 668	216 377	816.0	315.1	788.3	304.4	602.1	1 559.4	274.5	710.8
Charlotte, NC	65	455 597	193 370	627.2	242.1	626.1	241.7	727.7	1 885.0	308.8	800.0
Fresno, CA	66	453 388	166 736	344.6	133.0	343.7	132.7	1 319.1	3 416.6	485.1	1 256.5
New Haven--Meriden, CT	67	451 486	184 385	506.8	195.7	486.2	187.7	928.6	2 405.4	379.2	982.3
Wilmington, DE--NJ--MD--PA	68	449 616	178 010	506.4	195.5	486.5	187.8	924.2	2 394.1	365.9	947.9
Sarasota--Bradenton, FL	69	444 385	251 259	664.0	256.4	499.8	193.0	889.1	2 302.5	502.7	1 301.9
Grand Rapids, MI	70	436 336	168 166	589.5	227.6	578.2	223.2	754.6	1 954.9	290.8	753.4
Bridgeport--Milford, CT	71	413 863	162 548	759.4	293.2	416.1	160.7	994.6	2 575.4	390.6	1 011.5
Allentown--Bethlehem--Easton, PA--NJ	72	410 436	166 499	372.7	143.9	368.1	142.1	1 115.0	2 888.4	452.3	1 171.7
Charleston, SC	73	393 956	155 302	722.8	279.1	649.9	250.9	606.2	1 570.2	239.0	619.0
Syracuse, NY	74	388 918	159 873	360.3	139.1	346.1	133.6	1 123.7	2 911.1	461.9	1 196.7
Scranton--Wilkes-Barre, PA	75	388 225	164 968	532.2	205.5	521.3	201.3	744.7	1 928.6	316.5	819.5
Baton Rouge, LA	76	365 943	152 218	488.2	188.5	480.4	185.5	761.7	1 972.7	316.9	820.6
Youngstown--Warren, OH	77	361 627	149 600	435.7	168.2	433.4	167.3	834.4	2 161.5	345.2	894.2
Colorado Springs, CO	78	352 989	149 868	459.6	177.4	457.4	176.6	771.7	1 998.8	327.7	848.6
Wichita, KS	79	338 789	147 225	380.8	147.0	374.3	144.5	905.1	2 344.6	393.3	1 018.9
Columbia, SC	80	328 349	129 287	525.5	202.9	515.0	198.9	637.6	1 650.8	251.0	650.0
Flint, MI	81	326 023	133 746	427.5	165.0	424.3	163.8	768.4	1 990.4	315.2	816.5
Worcester, MA--CT	82	315 666	127 545	379.6	146.6	359.3	138.7	878.6	2 275.9	355.0	919.6
Melbourne--Palm Bay, FL	83	305 978	141 731	845.0	326.2	604.0	233.2	506.6	1 312.1	234.7	607.8
Raleigh, NC	84	305 925	131 487	461.1	178.0	455.7	175.9	671.3	1 739.2	288.5	747.5
Little Rock--North Little Rock, AR	85	305 353	134 087	529.4	204.4	515.9	199.2	591.9	1 532.9	259.9	673.1
Knoxville, TN	86	304 466	133 607	575.9	222.4	566.6	218.8	537.4	1 391.5	235.8	610.6
Bakersfield, CA	87	302 605	111 503	257.9	99.6	254.6	98.3	1 188.6	3 078.4	438.0	1 134.3
Mobile, AL	88	300 912	122 195	694.3	268.1	593.0	228.9	507.4	1 314.6	206.1	533.8
Trenton, NJ--PA	89	298 602	113 097	256.9	99.2	248.2	95.8	1 203.1	3 116.9	455.7	1 180.6
Chattanooga, TN--GA	90	296 955	127 947	697.5	269.3	665.2	256.8	446.4	1 156.4	192.3	498.2

TIPSII [UPF] GPH21 CENSUS90 71583900 08/27/93 11:03 AM MACHINE: C DATA:CENSUS90*PH21TIPSDA00. 08/26/93 14:50:22 TAPE: NONE FRAME: 728
TSF:CENSUS90*92. 08/26/93 14:51:46 UTF:CENSUS90*93. 08/26/93 14:51:47 META:CENSUS90*PH21TABLES00. 08/26/93 15:23:55

Table 52. **Rank of Urbanized Areas by 1990 Population; Housing Units, Area Measurements, and Density: 1990—Con.**

[Density is computed using land area. For definitions of terms and meanings of symbols, see text]

Urbanized Area	Rank	Population	Housing units	Area measurements: Total area: Square kilometers	Area measurements: Total area: Square miles	Area measurements: Land area: Square kilometers	Area measurements: Land area: Square miles	Density: Population per— Square kilometer	Density: Population per— Square mile	Density: Housing units per— Square kilometer	Density: Housing units per— Square mile
URBANIZED AREAS—Con.											
Des Moines, IA	91	293 666	123 489	422.9	163.3	413.5	159.7	710.2	1 838.9	298.6	773.3
Harrisburg, PA	92	292 904	126 273	414.6	160.1	387.9	149.8	755.1	1 955.3	325.5	842.9
Jackson, MS	93	289 285	115 474	569.5	219.9	561.7	216.9	515.0	1 333.7	205.6	532.4
Augusta, GA--SC	94	286 538	115 584	495.7	191.4	489.4	188.9	585.5	1 516.9	236.2	611.9
Spokane, WA	95	279 038	120 167	297.3	114.8	294.2	113.6	948.5	2 456.3	408.5	1 057.8
Corpus Christi, TX	96	270 006	104 913	1 196.4	461.9	402.8	155.5	670.3	1 736.4	260.5	674.7
Lansing--East Lansing, MI	97	265 095	104 820	258.8	99.9	255.6	98.7	1 037.1	2 685.9	410.1	1 062.0
Davenport--Rock Island--Moline, IA--IL	98	264 018	111 617	406.8	157.0	378.1	146.0	698.3	1 808.3	295.2	764.5
McAllen--Edinburg--Mission, TX	99	263 192	91 828	322.7	124.6	322.0	124.3	817.4	2 117.4	285.2	738.8
Stockton, CA	100	262 046	90 744	193.8	74.8	191.1	73.8	1 371.3	3 550.8	474.9	1 229.6
Ogden, UT	101	259 147	86 924	396.4	153.0	395.9	152.9	654.6	1 694.9	219.6	568.5
Shreveport, LA	102	256 489	111 404	420.2	162.2	379.3	146.5	676.2	1 750.8	293.7	760.4
Pensacola, FL	103	253 558	106 397	503.5	194.4	402.2	155.3	630.4	1 632.7	264.5	685.1
Fort Wayne, IN	104	248 424	104 898	270.1	104.3	269.5	104.1	921.8	2 386.4	389.2	1 007.7
Greenville, SC	105	248 173	103 975	385.1	148.7	383.6	148.1	647.0	1 675.7	271.1	702.1
Canton, OH	106	244 576	101 432	285.1	110.1	282.4	109.1	866.1	2 241.8	359.2	929.7
Madison, WI	107	244 336	103 327	296.9	114.7	253.1	97.7	965.4	2 500.9	408.2	1 057.6
Peoria, IL	108	242 353	100 579	362.6	140.0	334.5	129.1	724.5	1 877.3	300.7	779.1
Fayetteville, NC	109	241 763	85 887	359.3	138.7	354.9	137.0	681.2	1 764.7	242.0	626.9
South Bend--Mishawaka, IN--MI	110	237 932	95 691	317.6	122.6	311.9	120.4	762.8	1 976.2	306.8	794.8
Lawrence--Haverhill, MA--NH	111	237 362	92 822	300.7	116.1	286.0	110.4	829.9	2 150.0	324.6	840.8
Modesto, CA	112	230 609	83 065	135.6	52.4	135.0	52.1	1 708.2	4 426.3	615.3	1 594.3
Lorain--Elyria, OH	113	224 087	85 376	381.9	147.4	380.6	147.0	588.8	1 524.4	224.3	580.8
Ann Arbor, MI	114	222 061	90 680	207.6	80.2	197.3	76.2	1 125.5	2 914.2	459.6	1 190.0
Anchorage, AK	115	221 883	91 734	422.6	163.2	417.8	161.3	531.1	1 375.6	219.6	568.7
Daytona Beach, FL	116	221 341	117 149	393.2	151.8	331.1	127.8	668.5	1 731.9	353.8	916.7
Lexington-Fayette, KY	117	220 701	95 755	254.9	98.4	254.1	98.1	868.6	2 249.8	376.8	976.1
Columbus, GA--AL	118	220 698	84 967	349.5	134.9	343.1	132.5	643.2	1 665.6	247.6	641.3
Provo--Orem, UT	119	220 556	60 459	264.1	102.0	257.9	99.6	855.2	2 214.4	234.4	607.0
Fort Myers--Cape Coral, FL	120	220 552	114 159	387.6	149.6	321.7	124.2	685.6	1 775.8	354.9	919.2
Reno, NV	121	213 747	92 785	242.0	93.4	241.4	93.2	885.4	2 293.4	384.4	995.5
Montgomery, AL	122	210 007	84 962	407.3	157.2	405.1	156.4	518.4	1 342.8	209.7	543.2
Rockford, IL	123	207 826	85 054	240.5	92.9	236.0	91.1	880.6	2 281.3	360.4	933.6
Durham, NC	124	205 355	88 439	274.6	106.0	274.0	105.8	749.5	1 941.0	322.8	835.9
Savannah, GA	125	198 630	82 661	410.0	158.3	390.1	150.6	509.2	1 318.9	211.9	548.9
Santa Rosa, CA	126	194 560	79 077	174.7	67.5	174.0	67.2	1 118.2	2 895.2	454.5	1 176.7
Greensboro, NC	127	194 508	84 755	240.3	92.8	238.9	92.2	814.2	2 109.6	354.8	919.3
Lancaster, PA	128	193 583	76 506	230.5	89.0	226.2	87.3	855.8	2 217.4	338.2	876.4
Lincoln, NE	129	192 558	79 226	168.7	65.1	166.8	64.4	1 154.4	2 990.0	475.0	1 230.2
Aurora, IL	130	192 043	69 854	219.7	84.8	215.3	83.1	892.0	2 311.0	324.4	840.6
Eugene--Springfield, OR	131	189 192	78 216	170.0	65.6	169.6	65.5	1 115.5	2 888.4	461.2	1 194.1
Lubbock, TX	132	187 906	78 460	281.8	108.8	281.4	108.6	667.8	1 730.3	278.8	722.5
Stamford, CT--NY	133	187 200	75 930	318.6	123.0	205.4	79.3	911.4	2 360.7	369.7	957.5
Lancaster--Palmdale, CA	134	187 190	68 054	214.6	82.9	214.6	82.9	872.3	2 258.0	317.1	820.9
Reading, PA	135	186 267	79 217	156.4	60.4	154.9	59.8	1 202.5	3 114.8	511.4	1 324.7
Winston-Salem, NC	136	185 184	83 274	314.7	121.5	312.6	120.7	592.4	1 534.3	266.4	689.9
Evansville, IN--KY	137	183 087	81 011	200.2	77.3	194.0	74.9	943.7	2 444.4	417.6	1 081.6
Santa Barbara, CA	138	182 163	71 491	140.5	54.3	126.4	48.8	1 441.2	3 732.8	565.6	1 465.0
Lowell, MA--NH	139	181 651	68 380	180.4	69.7	173.7	67.1	1 045.8	2 707.2	393.7	1 019.1
Huntsville, AL	140	180 315	75 961	343.7	132.7	342.9	132.4	525.9	1 361.9	221.5	573.7
Biloxi--Gulfport, MS	141	179 643	75 435	436.9	168.7	333.8	128.9	538.2	1 393.7	226.0	585.2
Roanoke, VA	142	178 277	77 681	237.7	91.8	237.5	91.7	750.6	1 944.1	327.1	847.1
Erie, PA	143	177 668	72 595	165.0	63.7	149.4	57.7	1 189.2	3 079.2	485.9	1 258.1
Waterbury, CT	144	175 067	72 348	192.5	74.3	189.8	73.3	922.4	2 388.4	381.2	987.0
Joliet, IL	145	170 717	61 073	219.4	84.7	216.4	83.5	788.9	2 044.5	282.2	731.4
Atlantic City, NJ	146	169 993	100 001	311.7	120.3	229.6	88.7	740.4	1 916.5	435.5	1 127.4
Huntington--Ashland, WV--KY--OH	147	169 594	75 338	241.5	93.2	222.8	86.0	761.2	1 972.0	338.1	876.0
Boise City, ID	148	167 941	67 471	185.6	71.7	185.1	71.5	907.3	2 348.8	364.5	943.7
Kalamazoo, MI	149	164 430	66 042	229.4	88.6	219.3	84.7	749.8	1 941.3	301.1	779.7
Charleston, WV	150	164 418	75 032	258.8	99.9	241.2	93.1	681.7	1 766.0	311.1	805.9
Green Bay, WI	151	161 931	63 577	303.5	117.2	259.2	100.1	624.7	1 617.7	245.3	635.1
Appleton--Neenah, WI	152	160 918	62 630	161.0	62.1	149.1	57.6	1 079.3	2 793.7	420.1	1 087.3
Brockton, MA	153	160 910	59 185	185.0	71.4	182.6	70.5	881.2	2 282.4	324.1	839.5
Springfield, MO	154	159 086	69 293	210.6	81.3	208.9	80.7	761.5	1 971.3	331.7	858.6
Utica--Rome, NY	155	158 553	65 287	239.6	92.5	236.9	91.5	669.3	1 732.8	275.6	713.5
Binghamton, NY	156	158 405	67 139	176.0	67.9	169.3	65.4	935.6	2 422.1	396.6	1 026.6
Amarillo, TX	157	157 934	68 721	229.1	88.5	228.3	88.2	691.8	1 790.6	301.0	779.1
Salem, OR	158	157 079	61 931	149.1	57.6	147.3	56.9	1 066.4	2 760.6	420.4	1 088.4
New London--Norwich, CT	159	156 286	64 058	337.3	130.2	283.9	109.6	550.5	1 426.0	225.6	584.5
Tallahassee, FL	160	155 884	67 387	235.9	91.1	230.6	89.0	676.0	1 751.5	292.2	757.2
Antioch--Pittsburg, CA	161	153 768	55 018	167.7	64.8	159.3	61.5	965.3	2 500.3	345.4	894.6
Hesperia--Apple Valley--Victorville, CA	162	153 176	54 952	363.7	140.4	362.5	140.0	422.6	1 094.1	151.6	392.5
Santa Cruz, CA	163	152 355	65 638	273.0	105.4	255.6	98.7	596.1	1 543.6	256.8	665.0
Poughkeepsie, NY	164	148 527	56 219	239.9	92.6	230.7	89.1	643.8	1 667.0	243.7	631.0
Lakeland, FL	165	147 628	68 330	264.8	102.2	246.5	95.2	598.9	1 550.7	277.2	717.8
Waco, TX	166	144 372	61 197	345.1	133.2	315.8	121.9	457.2	1 184.3	193.8	502.0
Fall River, MA--RI	167	144 358	60 368	154.4	59.6	119.3	46.0	1 210.0	3 138.2	506.0	1 312.3
New Britain, CT	168	143 064	58 635	140.7	54.3	139.8	54.0	1 023.3	2 649.3	419.4	1 085.8
York, PA	169	142 675	59 450	148.9	57.5	148.0	57.2	964.0	2 494.3	401.7	1 039.3
Saginaw, MI	170	140 079	56 220	170.1	65.7	166.9	64.4	839.3	2 175.1	336.8	873.0
New Bedford, MA	171	139 082	56 776	124.9	48.2	108.7	42.0	1 279.5	3 311.5	522.3	1 351.8
Killeen, TX	172	137 876	47 290	171.7	66.3	171.5	66.2	803.9	2 082.7	275.7	714.4
Cedar Rapids, IA	173	136 190	56 420	182.9	70.6	179.8	69.4	757.5	1 962.4	313.8	813.0
Seaside--Monterey, CA	174	133 188	52 178	164.2	63.4	122.9	47.5	1 083.7	2 804.0	424.6	1 098.5
Topeka, KS	175	132 711	59 021	182.0	70.3	178.4	68.9	743.9	1 926.1	330.8	856.6
Lafayette, LA	176	129 592	54 240	183.2	70.7	183.1	70.7	707.8	1 833.0	296.2	767.2
Macon, GA	177	129 496	54 283	179.2	69.2	177.4	68.5	730.0	1 890.5	306.0	792.5
Palm Springs, CA	178	129 025	90 459	233.0	89.9	232.4	89.7	555.2	1 438.4	389.2	1 008.5
Texas City, TX	179	128 211	52 509	357.7	138.1	320.6	123.8	399.9	1 035.6	163.8	424.1
Simi Valley, CA	180	128 043	41 832	122.9	47.4	121.4	46.9	1 054.7	2 730.1	344.6	891.9

TIPSII [UPF] GPH21 CENSUS90 71583900 08/27/93 11:03 AM MACHINE: C DATA:CENSUS90*PH21TIPSDA00. 08/26/93 14:50:22 TAPE: NONE FRAME: 729
TSF:CENSUS90*92. 08/26/93 14:51:46 UTF:CENSUS90*93. 08/26/93 14:51:47 META:CENSUS90*PH21TABLES00. 08/26/93 15:23:55

Table 52. **Rank of Urbanized Areas by 1990 Population; Housing Units, Area Measurements, and Density: 1990—Con.**

[Density is computed using land area. For definitions of terms and meanings of symbols, see text]

Urbanized Area	Rank	Population	Housing units	Area measurements: Total area: Square kilometers	Area measurements: Total area: Square miles	Area measurements: Land area: Square kilometers	Area measurements: Land area: Square miles	Density: Population per— Square kilometer	Density: Population per— Square mile	Density: Housing units per— Square kilometer	Density: Housing units per— Square mile
URBANIZED AREAS—Con.											
Fort Pierce, FL	181	126 342	57 052	279.4	107.9	258.1	99.6	489.5	1 268.5	221.0	572.8
Gainesville, FL	182	126 215	55 792	161.2	62.3	158.4	61.2	796.8	2 062.3	352.2	911.6
Springfield, IL	183	124 524	56 971	149.3	57.7	133.0	51.3	936.3	2 427.4	428.4	1 110.5
Elgin, IL	184	123 899	43 389	117.1	45.2	113.9	44.0	1 087.8	2 815.9	380.9	986.1
Laredo, TX	185	123 651	34 188	86.2	33.3	85.3	32.9	1 449.6	3 758.4	400.8	1 039.1
Duluth, MN--WI	186	122 971	51 470	469.1	181.1	370.8	143.2	331.6	858.7	138.8	359.4
Beaumont, TX	187	122 841	52 206	236.9	91.5	235.2	90.8	522.3	1 352.9	222.0	575.0
Salinas, CA	188	122 225	39 004	89.9	34.7	89.8	34.7	1 361.1	3 522.3	434.3	1 124.0
Racine, WI	189	121 788	47 156	109.6	42.3	100.6	38.8	1 210.6	3 138.9	468.7	1 215.4
Fargo--Moorhead, ND--MN	190	121 336	48 916	133.4	51.5	133.4	51.5	909.6	2 356.0	366.7	949.8
Portland, ME	191	120 220	54 098	301.7	116.5	190.3	73.5	631.7	1 635.6	284.3	736.0
Lake Charles, LA	192	119 067	48 027	240.8	93.0	228.2	88.1	521.8	1 351.5	210.5	545.1
Hamilton, OH	193	118 315	47 629	139.2	53.8	137.5	53.1	860.5	2 228.2	346.4	897.0
Brownsville, TX	194	117 676	34 165	101.9	39.3	98.7	38.1	1 192.3	3 088.6	346.1	896.7
Danbury, CT--NY	195	116 240	45 783	222.7	86.0	214.7	82.9	541.4	1 402.2	213.2	552.3
Richland--Kennewick--Pasco, WA	196	116 118	46 470	266.9	103.0	251.8	97.2	461.2	1 194.6	184.6	478.1
Champaign--Urbana, IL	197	115 524	46 753	78.7	30.4	78.4	30.3	1 473.5	3 812.7	596.3	1 543.0
Portsmouth--Dover--Rochester, NH--ME	198	114 960	46 898	345.7	133.5	323.9	125.1	354.9	918.9	144.8	374.9
Manchester, NH	199	114 918	50 051	127.8	49.3	121.6	46.9	945.0	2 450.3	411.6	1 067.2
Kailua, HI	200	114 506	33 844	114.0	44.0	90.7	35.0	1 262.5	3 271.6	373.1	967.0
Odessa, TX	201	113 672	46 951	295.8	114.2	295.5	114.1	384.7	996.2	158.9	411.5
Gastonia, NC	202	113 637	45 646	234.3	90.5	231.9	89.5	490.0	1 269.7	196.8	510.0
Bremerton, WA	203	112 977	43 709	176.8	68.3	143.0	55.2	790.0	2 046.7	305.7	791.8
Round Lake Beach--McHenry, IL--WI	204	112 693	41 984	230.5	89.0	195.8	75.6	575.6	1 490.6	214.4	555.3
Fort Walton Beach, FL	205	112 522	51 655	232.0	89.6	187.3	72.3	600.8	1 556.3	275.8	714.5
Monroe, LA	206	110 737	44 292	206.3	79.7	201.1	77.6	550.7	1 427.0	220.2	570.8
Asheville, NC	207	110 429	51 467	248.2	95.8	245.0	94.6	450.7	1 167.3	210.1	544.0
Port Arthur, TX	208	109 560	46 095	274.4	106.0	203.9	78.7	537.3	1 392.1	226.1	585.7
Norwalk, CT	209	108 888	44 457	197.0	76.0	127.4	49.2	854.7	2 213.2	349.0	903.6
High Point, NC	210	108 686	45 869	222.9	86.1	218.7	84.4	497.0	1 287.7	209.7	543.5
Waterloo--Cedar Falls, IA	211	108 260	43 877	258.9	100.0	254.2	98.1	425.9	1 103.6	172.6	447.3
Abilene, TX	212	107 836	44 966	295.0	113.9	280.8	108.4	384.0	994.8	160.1	414.8
Bryan--College Station, TX	213	107 599	42 896	161.6	62.4	161.3	62.3	667.1	1 727.1	265.9	688.5
Tuscaloosa, AL	214	106 428	42 280	208.4	80.5	181.9	70.2	585.1	1 516.1	232.4	602.3
Muskegon, MI	215	106 252	41 952	181.6	70.1	160.0	61.8	664.1	1 719.3	262.2	678.8
Pueblo, CO	216	106 155	43 659	119.4	46.1	118.6	45.8	895.1	2 317.8	368.1	953.3
Fort Collins, CO	217	105 809	42 470	144.6	55.8	140.7	54.3	752.0	1 948.6	301.8	782.1
Spartanburg, SC	218	104 801	42 765	213.4	82.4	212.4	82.0	493.4	1 278.1	201.3	521.5
Panama City, FL	219	103 667	48 853	245.4	94.8	198.1	76.5	523.3	1 355.1	246.6	638.6
Petersburg, VA	220	103 526	40 334	178.2	68.8	173.1	66.8	598.1	1 549.8	233.0	603.8
Wilmington, NC	221	101 357	45 786	229.8	88.7	216.5	83.6	468.2	1 212.4	211.5	547.7
Jacksonville, NC	222	101 297	26 033	213.1	82.3	186.7	72.1	542.6	1 405.0	139.4	361.1
Sioux Falls, SD	223	100 843	41 581	116.9	45.1	116.8	45.1	863.4	2 236.0	356.0	922.0
Lafayette--West Lafayette, IN	224	100 103	36 899	83.3	32.1	82.2	31.7	1 217.8	3 157.8	448.9	1 164.0
Fairfield, CA	225	99 964	33 409	105.6	40.8	105.4	40.7	948.4	2 456.1	317.0	820.9
Boulder, CO	226	98 910	42 738	86.2	33.3	83.4	32.2	1 186.0	3 071.7	512.4	1 327.3
Middletown, OH	227	98 822	38 713	175.2	67.6	172.7	66.7	572.2	1 481.6	224.2	580.4
Elkhart--Goshen, IN	228	98 787	40 507	140.9	54.4	134.5	51.9	734.5	1 903.4	301.2	780.5
Lynchburg, VA	229	98 138	39 635	268.6	103.7	266.6	102.9	368.1	953.7	148.7	385.2
Clarksville, TN--KY	230	97 581	32 091	225.9	87.2	224.3	86.6	435.0	1 126.8	143.1	370.6
Wichita Falls, TX	231	97 151	40 693	141.8	54.8	141.8	54.8	685.1	1 772.8	287.0	742.6
Nashua, NH	232	96 791	39 417	115.6	44.6	112.7	43.5	858.8	2 225.1	349.8	906.1
Sioux City, IA--NE--SD	233	96 211	38 123	170.8	65.9	166.7	64.4	577.2	1 494.0	228.7	592.0
Decatur, IL	234	96 039	42 050	139.7	53.9	128.4	49.6	748.0	1 936.3	327.5	847.8
Olympia, WA	235	95 471	40 297	151.3	58.4	143.4	55.4	665.8	1 723.3	281.0	727.4
Fort Smith, AR--OK	236	94 486	41 422	205.5	79.3	196.4	75.8	481.1	1 246.5	210.9	546.5
Naples, FL	237	94 344	59 396	155.4	60.0	147.4	56.9	640.1	1 658.1	403.0	1 043.9
Kenosha, WI	238	94 292	36 498	115.8	44.7	106.4	41.1	886.2	2 294.2	343.0	888.0
Vineland--Millville, NJ	239	94 236	35 016	338.7	130.8	330.9	127.7	284.8	737.9	105.8	274.2
Bloomington--Normal, IL	240	94 186	35 878	79.9	30.8	79.9	30.8	1 178.8	3 058.0	449.0	1 164.9
Lawton, OK	241	92 634	35 958	120.2	46.4	120.2	46.4	770.7	1 996.4	299.2	775.0
Bristol, CT	242	92 418	37 637	132.0	51.0	129.8	50.1	712.0	1 844.7	290.0	751.2
Midland, TX	243	91 999	39 421	178.5	68.9	178.1	68.8	516.6	1 337.2	221.3	573.0
Hemet--San Jacinto, CA	244	90 929	43 716	114.2	44.1	112.8	43.6	806.1	2 085.5	387.6	1 002.7
Santa Maria, CA	245	88 989	31 429	66.6	25.7	65.5	25.3	1 358.6	3 517.4	479.8	1 242.3
Springfield, OH	246	88 649	36 492	92.3	35.7	92.2	35.6	961.5	2 490.1	395.8	1 025.1
Billings, MT	247	88 181	38 715	118.6	45.8	117.1	45.2	753.0	1 950.9	330.6	856.5
Muncie, IN	248	88 073	36 484	99.0	38.2	98.8	38.2	891.4	2 305.6	369.3	955.1
Yakima, WA	249	88 054	36 274	98.4	38.0	96.9	37.4	908.7	2 354.4	374.3	969.9
Kingsport, TN--VA	250	87 403	37 551	263.3	101.7	258.3	99.7	338.4	876.7	145.4	376.6
Albany, GA	251	87 223	33 963	186.6	72.1	184.8	71.4	472.0	1 221.6	183.8	475.7
Burlington, VT	252	87 088	34 829	183.2	70.7	135.4	52.3	643.2	1 665.2	257.2	665.9
Winter Haven, FL	253	86 427	39 776	165.1	63.7	124.5	48.1	694.2	1 796.8	319.5	826.9
Alton, IL	254	86 236	35 937	159.7	61.7	156.5	60.4	551.0	1 427.7	229.6	595.0
Alexandria, LA	255	86 001	33 970	169.0	65.2	166.4	64.2	516.8	1 339.6	204.1	529.1
San Angelo, TX	256	85 408	34 996	133.2	51.4	127.2	49.1	671.4	1 739.5	275.1	712.7
Wheeling, WV--OH	257	84 507	39 552	110.6	42.7	100.7	38.9	839.2	2 172.4	392.8	1 016.8
Visalia, CA	258	83 594	29 763	71.5	27.6	71.5	27.6	1 169.1	3 028.8	416.3	1 078.4
Johnson City, TN	259	82 382	35 249	188.4	72.8	187.5	72.4	439.4	1 137.9	188.0	486.9
Fitchburg--Leominster, MA	260	82 249	33 424	166.3	64.2	162.5	62.8	506.1	1 309.7	205.7	532.2
Las Cruces, NM	261	81 471	31 746	147.7	57.0	147.5	56.9	552.3	1 431.8	215.2	557.9
Eau Claire, WI	262	80 293	31 414	125.5	48.5	117.9	45.5	681.0	1 764.7	266.4	690.4
Stuart, FL	263	80 069	48 411	255.6	98.7	115.9	44.8	690.8	1 787.3	417.7	1 080.6
Tyler, TX	264	79 703	34 620	113.7	43.9	113.5	43.8	702.2	1 819.7	305.0	790.4
Lewisville, TX	265	79 433	31 266	183.8	71.0	179.1	69.1	443.5	1 149.5	174.6	452.5
Harlingen, TX	266	79 309	28 990	121.1	46.8	120.1	46.4	660.4	1 709.2	241.4	624.8
La Crosse, WI--MN	267	78 928	31 605	97.9	37.8	89.2	34.4	884.8	2 294.4	354.3	918.8
Annapolis, MD	268	78 590	31 791	138.8	53.6	104.6	40.4	751.3	1 945.3	303.9	786.9
Redding, CA	269	78 364	31 935	162.2	62.6	159.3	61.5	491.9	1 274.2	200.5	519.3
Kannapolis, NC	270	78 177	32 915	172.8	66.7	170.9	66.0	457.4	1 184.5	192.6	498.7

TIPSII [UPF] GPH21 CENSUS90 71583900 08/27/93 11:03 AM MACHINE: C DATA:CENSUS90*PH21TIPSDA00. 08/26/93 14:50:22 TAPE: NONE FRAME: 730
TSF:CENSUS90*92. 08/26/93 14:51:46 UTF:CENSUS90*93. 08/26/93 14:51:47 META:CENSUS90*PH21TABLES00. 08/26/93 15:23:55

Table 52. **Rank of Urbanized Areas by 1990 Population; Housing Units, Area Measurements, and Density: 1990—Con.**

[Density is computed using land area. For definitions of terms and meanings of symbols, see text]

Urbanized Area	Rank	Population	Housing units	Area measurements: Total area: Square kilometers	Area measurements: Total area: Square miles	Area measurements: Land area: Square kilometers	Area measurements: Land area: Square miles	Density: Population per— Square kilometer	Density: Population per— Square mile	Density: Housing units per— Square kilometer	Density: Housing units per— Square mile
URBANIZED AREAS—Con.											
Jackson, MI	271	78 126	30 646	113.1	43.7	109.9	42.4	710.9	1 842.6	278.9	722.8
Battle Creek, MI	272	77 921	33 242	142.3	54.9	139.3	53.8	559.4	1 448.3	238.6	617.9
Johnstown, PA	273	77 841	36 110	94.6	36.5	93.5	36.1	832.5	2 156.3	386.2	1 000.3
Yuba City, CA	274	77 167	28 925	72.6	28.0	71.7	27.7	1 076.2	2 785.8	403.4	1 044.2
Terre Haute, IN	275	77 019	32 525	113.4	43.8	111.4	43.0	691.4	1 791.1	292.0	756.4
Altoona, PA	276	76 551	32 701	76.8	29.6	76.7	29.6	998.1	2 586.2	426.3	1 104.8
Mansfield, OH	277	76 521	31 877	136.6	52.7	136.6	52.7	560.2	1 452.0	233.4	604.9
Longview, TX	278	76 429	32 577	162.7	62.8	162.3	62.7	470.9	1 219.0	200.7	519.6
Columbia, MO	279	75 854	30 182	128.9	49.8	128.3	49.5	591.2	1 532.4	235.2	609.7
St. Joseph, MO--KS	280	75 395	32 682	123.8	47.8	122.0	47.1	618.0	1 600.7	267.9	693.9
Fayetteville--Springdale, AR	281	74 880	32 016	208.2	80.4	205.5	79.3	364.4	944.3	155.8	403.7
Bay City, MI	282	74 118	30 638	96.4	37.2	93.5	36.1	792.7	2 053.1	327.7	848.7
Burlington, NC	283	74 053	31 500	135.0	52.1	134.4	51.9	551.0	1 426.8	234.4	606.9
Anderson, IN	284	74 037	32 127	130.0	50.2	129.5	50.0	571.7	1 480.7	248.1	642.5
St. Cloud, MN	285	74 037	28 095	77.1	29.8	74.4	28.7	995.1	2 579.7	377.6	978.9
Rochester, MN	286	73 560	29 959	83.9	32.4	83.6	32.3	879.9	2 277.4	358.4	927.5
Athens, GA	287	73 282	30 214	113.3	43.7	113.1	43.7	647.9	1 676.9	267.1	691.4
Crystal Lake, IL	288	72 498	25 396	112.1	43.3	109.2	42.1	663.9	1 722.0	232.6	603.2
Grand Junction, CO	289	71 938	30 261	145.4	56.1	142.6	55.1	504.5	1 305.6	212.2	549.2
Chico, CA	290	71 831	29 843	84.4	32.6	84.4	32.6	851.1	2 203.4	353.6	915.4
Gadsden, AL	291	71 630	30 733	286.9	110.8	278.9	107.7	256.8	665.1	110.2	285.4
Lewiston--Auburn, ME	292	71 598	30 524	237.3	91.6	216.7	83.7	330.4	855.4	140.9	364.7
Newburgh, NY	293	71 584	27 021	129.4	50.0	114.3	44.1	626.3	1 623.2	236.4	612.7
Greeley, CO	294	71 578	28 204	69.6	26.9	69.5	26.8	1 029.9	2 670.8	405.8	1 052.4
Vacaville, CA	295	71 535	23 682	59.0	22.8	59.0	22.8	1 212.5	3 137.5	401.4	1 038.7
Bloomington, IN	296	71 440	26 887	55.2	21.3	54.7	21.1	1 306.0	3 385.8	491.5	1 274.3
Iowa City, IA	297	71 372	27 839	79.3	30.6	78.5	30.3	909.2	2 355.5	354.6	918.8
Yuma, AZ--CA	298	70 955	29 281	68.4	26.4	68.1	26.3	1 041.9	2 697.9	430.0	1 113.3
Hagerstown, MD--PA--WV	299	70 206	30 810	108.7	42.0	108.2	41.8	648.9	1 679.6	284.8	737.1
Hickory, NC	300	69 914	29 614	178.6	69.0	175.7	67.8	397.9	1 031.2	168.5	436.8
Florence, AL	301	69 186	29 737	163.9	63.3	159.7	61.7	433.2	1 121.3	186.2	482.0
Steubenville--Weirton, OH--WV--PA	302	69 118	29 907	126.5	48.9	121.1	46.8	570.8	1 476.9	247.0	639.0
Lima, OH	303	68 621	27 982	92.2	35.6	89.5	34.6	766.7	1 983.3	312.6	808.7
Anniston, AL	304	68 150	27 854	184.5	71.2	184.1	71.1	370.2	958.5	151.3	391.8
Napa, CA	305	68 049	26 777	54.7	21.1	54.5	21.0	1 248.6	3 240.4	491.3	1 275.1
Ocala, FL	306	68 004	30 580	125.0	48.3	125.0	48.3	544.0	1 408.0	244.6	633.1
Charlottesville, VA	307	67 553	26 858	69.8	27.0	69.7	26.9	969.2	2 511.3	385.3	998.4
Punta Gorda, FL	308	67 033	37 692	141.0	54.5	124.6	48.1	538.0	1 393.6	302.5	783.6
Medford, OR	309	66 974	27 868	76.5	29.5	76.5	29.5	875.5	2 270.3	364.3	944.7
Hyannis, MA	310	66 713	43 953	232.2	89.6	189.0	73.0	353.0	913.9	232.6	602.1
Elmira, NY	311	66 612	26 937	75.8	29.3	74.4	28.7	895.3	2 321.0	362.1	938.6
Bismarck, ND	312	66 476	26 615	96.3	37.2	94.6	36.5	702.7	1 821.3	281.3	729.2
Denton, TX	313	66 445	28 864	138.6	53.5	136.5	52.7	486.8	1 260.8	211.5	547.7
Houma, LA	314	65 879	24 026	162.9	62.9	160.1	61.8	411.5	1 066.0	150.1	388.8
Lawrence, KS	315	65 755	25 950	61.1	23.6	59.7	23.0	1 101.4	2 858.9	434.7	1 128.3
Texarkana, TX--Texarkana, AR	316	65 086	28 028	120.1	46.4	119.6	46.2	544.2	1 408.8	234.3	606.7
Monessen, PA	317	65 072	29 885	125.8	48.6	119.3	46.0	545.4	1 414.6	250.5	649.7
Merced, CA	318	64 742	21 663	51.4	19.8	51.4	19.8	1 259.6	3 269.8	421.5	1 094.1
Vero Beach, FL	319	64 707	34 805	159.6	61.6	131.4	50.7	492.4	1 276.3	264.9	686.5
Dubuque, IA--IL	320	63 705	24 616	76.5	29.5	73.0	28.2	872.7	2 259.0	337.2	872.9
Decatur, AL	321	63 541	26 421	199.0	76.8	181.7	70.2	349.7	905.1	145.4	376.4
Great Falls, MT	322	63 506	26 713	54.6	21.1	52.8	20.4	1 202.8	3 113.0	505.9	1 309.5
Santa Fe, NM	323	63 023	27 350	105.8	40.9	105.4	40.7	597.9	1 548.5	259.5	672.0
Port Huron, MI	324	62 774	25 830	90.9	35.1	75.8	29.3	828.2	2 142.5	340.8	881.6
Holland, MI	325	62 418	23 087	88.6	34.2	84.8	32.8	736.1	1 903.0	272.3	703.9
Pine Bluff, AR	326	61 941	24 629	129.2	49.9	126.0	48.6	491.6	1 274.5	195.5	506.8
Cheyenne, WY	327	61 890	26 111	86.6	33.4	86.3	33.3	717.1	1 858.6	302.6	784.1
Bangor, ME	328	61 402	24 433	190.4	73.5	183.7	70.9	334.3	866.0	133.0	344.6
State College, PA	329	61 239	20 997	52.6	20.3	52.6	20.3	1 164.2	3 016.7	399.2	1 034.3
Rapid City, SD	330	61 124	24 868	121.0	46.7	120.9	46.7	505.6	1 308.9	205.7	532.5
Sheboygan, WI	331	61 012	24 947	68.7	26.5	67.8	26.2	899.9	2 328.7	367.9	952.2
Warner Robins, GA	332	60 976	24 326	80.2	31.0	79.8	30.8	764.1	1 979.7	304.8	789.8
Owensboro, KY	333	60 645	25 677	62.7	24.2	58.1	22.4	1 043.8	2 707.4	441.9	1 146.3
Goldsboro, NC	334	60 230	21 919	130.2	50.3	129.6	50.0	464.7	1 204.6	169.1	438.4
Joplin, MO	335	60 208	27 192	139.2	53.7	138.7	53.5	434.1	1 125.4	196.0	508.3
Hattiesburg, MS	336	59 757	24 782	132.3	51.1	131.2	50.7	455.5	1 178.6	188.9	488.8
Kankakee, IL	337	59 695	23 114	63.2	24.4	60.9	23.5	980.2	2 540.2	379.5	983.6
Pascagoula, MS	338	59 386	23 870	152.2	58.8	137.9	53.2	430.6	1 116.3	173.1	448.7
Bellingham, WA	339	59 317	24 871	88.1	34.0	77.7	30.0	763.4	1 977.2	320.1	829.0
Oshkosh, WI	340	58 935	23 088	60.9	23.5	55.3	21.3	1 065.7	2 766.9	417.5	1 083.9
Dothan, AL	341	58 925	24 395	242.2	93.5	241.8	93.3	243.7	631.6	100.9	261.5
Taunton, MA	342	58 884	23 627	158.1	61.0	154.1	59.5	382.1	989.6	153.3	397.1
Rock Hill, SC	343	58 757	22 433	113.4	43.8	112.4	43.4	522.7	1 353.8	199.6	516.9
Temple, TX	344	58 710	25 426	141.4	54.6	139.5	53.9	420.9	1 089.2	182.3	471.7
Parkersburg, WV--OH	345	58 683	27 345	67.8	26.2	65.0	25.1	902.8	2 338.0	420.7	1 089.4
Frederick, MD	346	58 393	23 441	82.5	31.9	82.5	31.9	707.8	1 830.5	284.1	734.8
Myrtle Beach, SC	347	58 384	38 550	130.8	50.5	128.3	49.5	455.1	1 179.5	300.5	778.8
Galveston, TX	348	58 263	29 183	224.3	86.6	77.6	30.0	750.8	1 942.1	376.1	972.8
Grand Forks, ND--MN	349	58 103	23 097	49.0	18.9	49.0	18.9	1 185.8	3 074.2	471.4	1 222.1
Deltona, FL	350	58 053	24 173	163.9	63.3	155.3	60.0	373.8	967.6	155.7	402.9
Benton Harbor, MI	351	57 744	23 609	92.6	35.8	84.9	32.8	680.1	1 760.5	278.1	719.8
Sumter, SC	352	57 632	19 051	97.6	37.7	96.8	37.4	595.4	1 541.0	196.8	509.4
Williamsport, PA	353	57 425	24 145	63.5	24.5	59.9	23.1	958.7	2 485.9	403.1	1 045.2
Wausau, WI	354	57 352	23 023	113.7	43.9	104.4	40.3	549.3	1 423.1	220.5	571.3
Missoula, MT	355	57 196	24 388	73.9	28.5	73.3	28.3	780.3	2 021.1	332.7	861.8
Kokomo, IN	356	57 146	24 995	58.4	22.5	58.2	22.5	981.9	2 539.8	429.5	1 110.9
Longview, WA--OR	357	57 123	23 650	101.7	39.3	92.3	35.6	618.9	1 604.6	256.2	664.3
Fredericksburg, VA	358	56 718	21 418	93.7	36.2	92.9	35.9	610.5	1 579.9	230.5	596.6
Lompoc, CA	359	56 591	19 692	105.8	40.8	105.6	40.8	535.9	1 387.0	186.5	482.6
Auburn--Opelika, AL	360	56 510	24 136	172.4	66.6	169.7	65.5	333.0	862.7	142.2	368.5

TIPSII [UPF] GPH21 CENSUS90 71583900 08/27/93 11:03 AM MACHINE: C DATA:CENSUS90*PH21TIPSDA00. 08/26/93 14:50:22 TAPE: NONE FRAME: 731
TSF:CENSUS90*92. 08/26/93 14:51:46 UTF:CENSUS90*93. 08/26/93 14:51:47 META:CENSUS90*PH21TABLES00. 08/26/93 15:23:55

Table 52. **Rank of Urbanized Areas by 1990 Population; Housing Units, Area Measurements, and Density: 1990—Con.**

[Density is computed using land area. For definitions of terms and meanings of symbols, see text]

Urbanized Area	Rank	Population	Housing units	Area measurements: Total area: Square kilometers	Area measurements: Total area: Square miles	Area measurements: Land area: Square kilometers	Area measurements: Land area: Square miles	Density: Population per—: Square kilometer	Density: Population per—: Square mile	Density: Housing units per—: Square kilometer	Density: Housing units per—: Square mile
URBANIZED AREAS—Con.											
Glens Falls, NY	361	56 475	23 007	100.0	38.6	97.3	37.6	580.4	1 502.0	236.5	611.9
Idaho Falls, ID	362	56 356	20 483	55.9	21.6	55.1	21.3	1 022.8	2 645.8	371.7	961.6
Beloit, WI--IL	363	56 076	22 041	92.3	35.6	89.5	34.6	626.5	1 620.7	246.3	637.0
Indio--Coachella, CA	364	56 038	17 683	72.2	27.9	72.2	27.9	776.1	2 008.5	244.9	633.8
Greenville,NC	365	55 884	22 522	74.4	28.7	73.3	28.3	762.4	1 974.7	307.3	795.8
Lodi, CA	366	55 590	21 032	40.4	15.6	39.8	15.4	1 396.7	3 609.7	528.4	1 365.7
Sherman--Denison, TX	367	55 522	25 648	164.7	63.6	163.7	63.2	339.2	878.5	156.7	405.8
Kissimmee, FL	368	55 419	24 470	64.0	24.7	62.1	24.0	892.4	2 309.1	394.0	1 019.6
Victoria, TX	369	55 122	21 815	78.2	30.2	78.1	30.2	705.8	1 825.2	279.3	722.4
Pittsfield, MA	370	55 047	23 909	124.3	48.0	119.0	46.0	462.6	1 196.7	200.9	519.8
Florence, SC	371	54 659	21 518	115.4	44.5	114.4	44.2	477.8	1 236.6	188.1	486.8
Cumberland, MD--WV	372	54 655	24 002	124.0	47.9	122.7	47.4	445.4	1 153.1	195.6	506.4
Danville, VA	373	54 315	23 811	121.0	46.7	118.7	45.8	457.6	1 185.9	200.6	519.9
Slidell, LA	374	54 084	20 736	83.1	32.1	79.8	30.8	677.7	1 756.0	259.8	673.2
Newark, OH	375	54 063	22 818	75.2	29.0	74.6	28.8	724.7	1 877.2	305.9	792.3
Pocatello, ID	376	53 903	21 372	80.4	31.0	80.4	31.0	670.4	1 738.8	265.8	689.4
Newport, RI	377	53 481	22 814	84.3	32.6	58.8	22.7	909.5	2 356.0	388.0	1 005.0
Pottstown, PA	378	53 371	21 780	71.4	27.6	70.9	27.4	752.8	1 947.8	307.2	794.9
Jackson, TN	379	53 031	22 361	114.7	44.3	114.7	44.3	462.3	1 197.1	195.0	504.8
Janesville, WI	380	52 995	21 224	63.9	24.7	62.5	24.1	847.9	2 199.0	339.6	880.7
Sharon, PA--OH	381	52 816	22 532	116.1	44.8	115.7	44.7	456.5	1 181.6	194.7	504.1
Davis, CA	382	52 711	19 601	27.6	10.7	27.5	10.6	1 916.8	4 972.7	712.8	1 849.2
Bristol, TN--Bristol, VA	383	52 563	22 645	137.8	53.2	137.2	53.0	383.1	991.8	165.1	427.3
Anderson, SC	384	52 492	22 253	109.3	42.2	106.4	41.1	493.3	1 277.2	209.1	541.4
Longmont, CO	385	52 464	20 829	35.7	13.8	35.7	13.8	1 469.6	3 801.7	583.4	1 509.3
Casper, WY	386	52 248	24 390	73.5	28.4	72.3	27.9	722.7	1 872.7	337.3	874.2
Spring Hill, FL	387	52 056	25 320	105.7	40.8	100.6	38.8	517.5	1 341.6	251.7	652.6
Rome, GA	388	51 589	21 291	126.6	48.9	125.6	48.5	410.7	1 063.7	169.5	439.0
Titusville, FL	389	51 549	23 063	134.4	51.9	107.1	41.3	481.3	1 248.2	215.3	558.4
Watsonville, CA	390	51 378	15 443	55.0	21.2	53.1	20.5	967.6	2 506.2	290.8	753.3
Rocky Mount, NC	391	50 870	20 877	69.4	26.8	68.9	26.6	738.3	1 912.4	303.0	784.8
Dover, DE	392	50 787	18 896	98.7	38.1	97.5	37.7	520.9	1 347.1	193.8	501.2
Logan, UT	393	50 401	16 216	82.5	31.9	81.1	31.3	621.5	1 610.3	200.0	518.1
San Luis Obispo, CA	394	50 305	17 981	30.4	11.7	29.9	11.5	1 682.4	4 374.3	601.4	1 563.6
Ithaca, NY	395	50 132	17 743	69.1	26.7	65.4	25.3	766.5	1 981.5	271.3	701.3
Brunswick, GA	396	50 066	22 109	126.9	49.0	118.1	45.6	423.9	1 097.9	187.2	484.8

TIPSII [UPF] GPH21 CENSUS90 71583900 08/27/93 11:03 AM MACHINE: C DATA:CENSUS90*PH21TIPSDA00. 08/26/93 14:50:22 TAPE: NONE FRAME: 732
TSF:CENSUS90*92. 08/26/93 14:51:46 UTF:CENSUS90*93. 08/26/93 14:51:47 META:CENSUS90*PH21TABLES00. 08/26/93 15:23:55

TIPSII [UPF] GPH21 CENSUS90 71583900 08/27/93 11:03 AM MACHINE: C DATA:CENSUS90*PH211PSDA00. 08/26/93 14:50:22 TAPE: NONE FRAME: 733
TSF:CENSUS90*92. 08/26/93 14:51:46 UTF:CENSUS90*93. 08/26/93 14:51:47 META:CENSUS90*PH211TABLES00. 08/26/93 15:23:55

Table 53. Population, Housing Units, and Land Area for Urbanized Area by Population Size Class of Urbanized Area: 1990

[For definitions of terms and meanings of symbols, see text]

Size of Place Population Size Class of Urbanized Area Urbanized Area	Inside urbanized area								Inside metropolitan area			Outside metropolitan area
			Urban fringe									
	Total	In central place	Total	Place of 50,000 or more	Place of 10,000 to 49,999	Place of 2,500 to 9,999	Place of less than 2,500	Other urban	Total	In central city	Not in central city	
POPULATION												
United States	158 258 878	78 847 406	79 411 472	16 853 323	33 601 460	12 321 072	1 078 903	15 556 714	192 725 741	77 843 533	114 882 208	55 984 132
Inside urbanized area	158 258 878	78 847 406	79 411 472	16 853 323	33 601 460	12 321 072	1 078 903	15 556 714	156 738 619	76 983 485	79 755 134	1 520 259
1,000,000 or more	94 016 294	41 010 559	53 005 735	14 881 504	24 385 991	6 521 716	474 588	6 741 936	93 973 967	41 007 835	52 966 132	42 327
5,000,000 or more	34 239 045	16 304 119	17 934 926	5 715 259	8 695 396	2 179 426	129 816	1 215 029	34 239 045	16 304 119	17 934 926	–
Chicago, IL--Northwestern Indiana	6 792 087	3 229 175	3 562 912	623 952	2 252 096	398 277	28 171	260 416	6 792 087	3 229 175	3 562 912	–
Los Angeles, CA	11 402 946	4 831 936	6 571 010	4 127 779	2 097 604	168 365	6 262	171 000	11 402 946	4 831 936	6 571 010	–
New York, NY--Northeastern New Jersey	16 044 012	8 243 008	7 801 004	963 528	4 345 696	1 612 784	95 383	783 613	16 044 012	8 243 008	7 801 004	–
2,500,000 to 4,999,999	23 787 767	9 541 204	14 246 563	4 247 830	5 778 309	1 585 046	97 799	2 537 579	23 785 043	9 538 480	14 246 563	2 724
Boston, MA	2 775 370	941 009	1 834 361	463 852	905 887	87 517	3 718	373 387	2 775 370	941 009	1 834 361	–
Dallas--Fort Worth, TX	3 198 259	1 870 847	1 327 412	667 472	540 545	98 255	12 681	8 459	3 198 259	1 870 847	1 327 412	–
Detroit, MI	3 697 529	1 188 426	2 509 103	1 368 691	851 078	122 092	9 230	158 012	3 697 529	1 188 426	2 509 103	–
Houston, TX	2 901 851	1 694 403	1 207 448	119 363	389 547	86 871	5 184	606 483	2 899 127	1 691 679	1 207 448	2 724
Philadelphia, PA--NJ	4 222 211	1 703 818	2 518 393	124 681	613 674	634 565	42 302	1 103 171	4 222 211	1 703 818	2 518 393	–
San Francisco--Oakland, CA	3 629 516	1 364 865	2 264 651	1 091 177	899 554	191 560	5 373	76 987	3 629 516	1 364 865	2 264 651	–
Washington, DC--MD--VA	3 363 031	777 836	2 585 195	412 594	1 578 024	364 186	19 311	211 080	3 363 031	777 836	2 585 195	–
1,000,000 to 2,499,999	35 989 482	15 165 236	20 824 246	4 918 415	9 912 286	2 757 244	246 973	2 989 328	35 949 879	15 165 236	20 784 643	39 603
Atlanta, GA	2 157 806	438 146	1 719 660	67 842	461 695	180 640	8 822	1 000 661	2 156 038	438 146	1 717 892	1 768
Baltimore, MD	1 889 873	736 014	1 153 859	141 683	873 208	97 915	–	41 053	1 889 873	736 014	1 153 859	–
Cincinnati, OH--KY	1 212 675	364 040	848 635	–	284 368	353 692	24 464	186 111	1 212 675	364 040	848 635	–
Cleveland, OH	1 677 492	505 616	1 171 876	256 521	733 261	118 059	17 362	46 673	1 677 492	505 616	1 171 876	–
Denver, CO	1 517 977	467 572	1 050 405	567 026	337 550	50 515	4 939	90 375	1 517 977	467 572	1 050 405	–
Fort Lauderdale--Hollywood--Pompano Beach, FL	1 238 134	343 485	894 649	275 815	484 097	77 133	2 400	55 204	1 238 134	343 485	894 649	–
Kansas City, MO--KS	1 275 317	646 847	628 470	223 259	332 464	44 274	14 747	13 726	1 275 317	646 847	628 470	–
Miami--Hialeah, FL	1 914 660	639 191	1 275 469	140 602	789 644	142 130	6 150	196 943	1 914 660	639 191	1 275 469	–
Milwaukee, WI	1 226 293	685 046	541 247	63 221	378 566	75 393	5 914	18 153	1 226 293	685 046	541 247	–
Minneapolis--St. Paul, MN	2 079 676	726 953	1 352 723	211 536	950 102	160 961	21 086	9 038	2 079 676	726 953	1 352 723	–
New Orleans, LA	1 040 226	496 691	543 535	221 461	197 992	99 480	1 367	23 235	1 031 714	496 691	535 023	8 512
Norfolk--Virginia Beach--Newport News, VA	1 323 098	1 097 846	225 252	146 415	22 535	8 509	–	47 793	1 323 098	1 097 846	225 252	–
Phoenix, AZ	2 006 239	1 536 559	469 680	288 175	112 444	23 032	–	46 029	1 987 472	1 536 559	450 913	18 767
Pittsburgh, PA	1 678 745	395 895	1 282 850	51 430	565 185	394 633	68 517	203 085	1 668 189	395 895	1 272 294	10 556
Portland--Vancouver, OR--WA	1 172 158	483 699	688 459	121 545	324 559	173 631	8 379	60 345	1 172 158	483 699	688 459	–
Riverside--San Bernardino, CA	1 170 196	390 669	779 527	414 871	227 056	59 262	–	78 338	1 170 196	390 669	779 527	–
Sacramento, CA	1 097 005	414 050	682 955	199 479	394 861	24 194	–	64 421	1 097 005	414 050	682 955	–
St. Louis, MO--IL	1 946 526	567 831	1 378 695	51 206	668 186	281 624	40 466	337 213	1 946 526	567 831	1 378 695	–
San Antonio, TX	1 129 154	935 933	193 221	–	33 397	62 632	7 184	90 008	1 129 154	935 933	193 221	–
San Diego, CA	2 348 417	1 218 597	1 129 820	758 051	311 944	18 796	–	41 029	2 348 417	1 218 597	1 129 820	–
San Jose, CA	1 435 019	837 806	597 213	328 988	214 955	25 983	–	27 287	1 435 019	837 806	597 213	–
Seattle, WA	1 744 086	619 322	1 124 764	154 428	821 072	128 322	4 386	16 556	1 744 086	619 322	1 124 764	–
Tampa--St. Petersburg--Clearwater, FL	1 708 710	617 428	1 091 282	234 861	393 145	156 434	10 790	296 052	1 708 710	617 428	1 091 282	–
Less than 1,000,000	64 242 584	37 836 847	26 405 737	1 971 819	9 215 469	5 799 356	604 315	8 814 778	62 764 652	35 975 650	26 789 002	1 477 932
500,000 to 999,999	17 955 916	9 403 669	8 552 247	1 295 463	3 536 948	1 046 981	143 202	2 529 653	17 951 444	9 403 669	8 547 775	4 472
Akron, OH	527 863	279 477	248 386	–	144 159	35 336	2 732	66 159	525 058	279 477	245 581	2 805
Albany--Schenectady--Troy, NY	509 106	220 917	288 189	–	80 820	64 249	7 147	135 973	509 106	220 917	288 189	–
Austin, TX	562 008	465 622	96 386	–	15 206	42 350	3 259	35 571	562 008	465 622	96 386	–
Birmingham, AL	622 074	297 740	324 334	–	188 521	95 714	6 463	33 636	622 074	297 740	324 334	–
Buffalo--Niagara Falls, NY	954 332	389 963	564 369	149 671	177 959	23 218	1 376	212 145	954 332	389 963	564 369	–
Columbus, OH	945 237	632 910	312 327	–	224 368	28 338	6 862	52 759	945 237	632 910	312 327	–
Dayton, OH	613 467	182 044	431 423	60 569	217 441	80 869	2 714	69 830	613 467	182 044	431 423	–
El Paso, TX--NM	571 017	515 187	55 830	–	36 910	17 006	1 035	879	571 017	515 187	55 830	–
Hartford--Middletown, CT	546 198	182 501	363 697	110 562	85 793	15 933	–	151 409	546 198	182 501	363 697	–
Honolulu, HI	632 603	365 272	267 331	–	198 272	53 898	1 992	13 169	632 603	365 272	267 331	–
Indianapolis, IN	914 761	731 327	183 434	–	104 883	24 747	12 107	41 697	914 761	731 327	183 434	–
Jacksonville, FL	738 413	627 128	111 285	–	74 218	29 263	1 450	6 354	738 413	627 128	111 285	–
Las Vegas, NV	697 348	258 054	439 294	335 766	82 132	8 377	–	13 019	697 348	258 054	439 294	–
Louisville, KY--IN	754 956	305 385	449 571	–	226 296	59 859	53 609	109 807	754 956	305 385	449 571	–
Memphis, TN--AR--MS	825 193	638 596	186 597	–	77 831	13 460	571	94 735	825 193	638 596	186 597	–
Nashville, TN	573 294	483 427	89 867	–	59 799	23 523	2 811	3 734	573 294	483 427	89 867	–
Oklahoma City, OK	784 425	513 328	271 097	103 757	125 738	30 031	7 954	3 617	784 425	513 328	271 097	–
Omaha, NE--IA	544 292	390 110	154 182	–	52 237	26 613	794	74 538	544 292	390 110	154 182	–
Orlando, FL	887 126	164 693	722 433	–	316 013	104 446	4 603	297 371	887 126	164 693	722 433	–
Providence--Pawtucket, RI--MA	846 293	315 632	530 661	211 867	143 822	17 317	–	157 655	845 398	315 632	529 766	895
Richmond, VA	589 980	203 056	386 924	–	146 820	39 789	–	200 315	589 980	203 056	386 924	–
Rochester, NY	619 653	231 636	388 017	52 322	65 082	21 945	1 488	247 180	619 653	231 636	388 017	–
Salt Lake City, UT	789 447	159 727	629 720	214 317	351 544	57 079	2 090	4 690	789 447	159 727	629 720	–
Springfield, MA--CT	532 747	268 348	264 399	56 632	55 362	32 542	–	119 863	531 975	268 348	263 627	772
Tucson, AZ	579 235	405 291	173 944	–	14 013	11 742	–	148 189	579 235	405 291	173 944	–
West Palm Beach--Boca Raton--Delray Beach, FL	794 848	176 298	618 550	–	271 709	89 337	22 145	235 359	794 848	176 298	618 550	–

TIPSII [UPF] GPH21 CENSUS90 71583900 08/27/93 11:03 AM MACHINE: C DATA:CENSUS90*PH211IPSDA00. 08/26/93 14:50:22 TAPE: NONE FRAME: 734
TSF:CENSUS90*92. 08/26/93 14:51:46 UTF:CENSUS90*93. 08/26/93 14:51:47 META:CENSUS90*PH211TABLES00. 08/26/93 15:23:55

Table 53. Population, Housing Units, and Land Area for Urbanized Area by Population Size Class of Urbanized Area: 1990 —Con.

[For definitions of terms and meanings of symbols, see text]

Size of Place Population Size Class of Urbanized Area Urbanized Area	Inside urbanized area								Inside metropolitan area			Outside metropolitan area
			Urban fringe									
	Total	In central place	Total	Place of 50,000 or more	Place of 10,000 to 49,999	Place of 2,500 to 9,999	Place of less than 2,500	Other urban	Total	In central city	Not in central city	
POPULATION—Con.												
Inside urbanized area—Con.												
Less than 1,000,000—Con.												
250,000 to 499,999	15 470 005	8 327 127	7 142 878	567 561	2 572 119	1 547 131	102 311	2 353 756	15 418 790	8 327 127	7 091 663	51 215
Albuquerque, NM	497 120	384 736	112 384	–	80 651	25 182	–	6 551	459 759	384 736	75 023	37 361
Allentown--Bethlehem--Easton, PA--NJ	410 436	202 794	207 642	–	40 041	64 269	4 915	98 417	410 436	202 794	207 642	–
Augusta, GA--SC	286 538	44 639	241 899	55 998	110 304	29 624	493	45 480	286 531	44 639	241 892	7
Bakersfield, CA	302 605	174 101	128 504	–	26 553	7 379	–	94 572	302 605	174 101	128 504	–
Baton Rouge, LA	365 943	219 531	146 412	–	37 057	63 150	–	46 205	365 943	219 531	146 412	–
Bridgeport--Milford, CT	413 863	189 854	224 009	–	147 409	–	1 770	74 830	413 863	189 854	224 009	–
Charleston, SC	393 956	80 414	313 542	70 218	104 033	3 680	3 737	131 874	393 956	80 414	313 542	–
Charlotte, NC	455 597	395 934	59 663	–	25 218	2 970	4 074	27 401	455 597	395 934	59 663	–
Chattanooga, TN--GA	296 955	152 466	144 489	–	57 272	53 550	8 091	25 576	296 955	152 466	144 489	–
Colorado Springs, CO	352 989	280 995	71 994	–	46 291	20 370	–	5 333	352 989	280 995	71 994	–
Columbia, SC	328 349	95 943	232 406	–	86 284	30 580	5 036	110 506	328 349	95 943	232 406	–
Corpus Christi, TX	270 006	257 453	12 553	–	12 224	–	–	329	270 006	257 453	12 553	–
Davenport--Rock Island--Moline, IA--IL	264 018	178 696	85 322	–	48 279	20 789	7 776	8 478	264 018	178 696	85 322	–
Des Moines, IA	293 666	193 187	100 479	–	55 202	36 651	–	8 626	293 666	193 187	100 479	–
Flint, MI	326 023	140 761	185 262	–	42 082	32 767	–	110 413	326 023	140 761	185 262	–
Fresno, CA	453 388	354 202	99 186	50 323	–	–	–	48 863	453 388	354 202	99 186	–
Grand Rapids, MI	436 336	189 126	247 210	63 891	141 048	12 700	–	29 571	436 336	189 126	247 210	–
Harrisburg, PA	292 904	52 376	240 528	–	25 637	104 540	8 114	102 237	292 904	52 376	240 528	–
Jackson, MS	289 285	196 637	92 648	–	64 226	14 345	–	14 077	289 285	196 637	92 648	–
Knoxville, TN	304 466	165 121	139 345	–	32 001	25 553	2 104	79 687	304 198	165 121	139 077	268
Lansing--East Lansing, MI	265 095	177 998	87 097	–	57 804	2 532	–	26 761	265 095	177 998	87 097	–
Little Rock--North Little Rock, AR	305 353	266 637	38 716	–	18 893	8 134	2 784	8 905	305 353	266 637	38 716	–
McAllen--Edinburg--Mission, TX	263 192	175 480	87 712	–	45 344	15 036	3 221	24 111	263 192	175 480	87 712	–
Melbourne--Palm Bay, FL	305 978	122 278	183 700	–	89 003	61 621	2 568	30 508	305 978	122 278	183 700	–
Mobile, AL	300 912	196 278	104 634	–	64 050	18 352	1 311	20 921	300 912	196 278	104 634	–
New Haven--Meriden, CT	451 486	189 953	261 533	54 021	79 050	11 447	–	117 015	451 486	189 953	261 533	–
Ogden, UT	259 147	63 909	195 238	–	125 556	58 995	2 938	7 749	259 147	63 909	195 238	–
Oxnard--Ventura, CA	480 482	234 791	245 691	156 655	40 709	20 477	2 412	25 438	480 482	234 791	245 691	–
Pensacola, FL	253 558	58 165	195 393	–	139 222	23 635	–	32 536	253 558	58 165	195 393	–
Raleigh, NC	305 925	207 951	97 974	–	58 825	10 662	–	28 487	305 925	207 951	97 974	–
Sarasota--Bradenton, FL	444 385	94 740	349 645	–	109 068	141 263	7 170	92 144	431 506	94 740	336 766	12 879
Scranton--Wilkes-Barre, PA	388 225	129 328	258 897	–	52 841	145 973	13 847	46 236	388 225	129 328	258 897	–
Shreveport, LA	256 489	251 246	5 243	–	–	–	–	5 243	256 489	251 246	5 243	–
Spokane, WA	279 038	177 196	101 842	–	22 326	42 047	1 559	35 910	279 038	177 196	101 842	–
Stockton, CA	262 046	210 943	51 103	–	–	35 072	–	16 031	262 046	210 943	51 103	–
Syracuse, NY	388 918	163 860	225 058	–	12 266	73 316	3 585	135 891	388 918	163 860	225 058	–
Tacoma, WA	497 210	176 664	320 546	58 412	134 843	78 855	1 285	47 151	497 210	176 664	320 546	–
Toledo, OH--MI	489 155	332 943	156 212	–	63 747	33 048	2 413	57 004	489 010	332 943	156 067	145
Trenton, NJ--PA	298 602	88 675	209 927	–	61 058	44 681	2 867	101 321	298 602	88 675	209 927	–
Tulsa, OK	474 668	367 302	107 366	58 043	15 346	22 879	–	11 098	474 668	367 302	107 366	–
Wichita, KS	338 789	304 011	34 778	–	–	20 349	1 413	13 016	338 789	304 011	34 778	–
Wilmington, DE--NJ--MD--PA	449 616	71 529	378 087	–	62 786	68 354	3 567	243 380	449 616	71 529	378 087	–
Worcester, MA--CT	315 666	169 759	145 907	–	11 849	21 286	–	112 772	315 111	169 759	145 352	555
Youngstown--Warren, OH	361 627	146 525	215 102	–	125 721	41 018	3 261	45 102	361 627	146 525	215 102	–
100,000 to 249,999	18 879 599	11 928 889	6 950 710	108 795	2 329 917	1 764 600	161 716	2 585 682	18 842 126	11 344 935	7 497 191	37 473
Abilene, TX	107 836	106 654	1 182	–	–	–	1 113	69	107 039	105 857	1 182	797
Amarillo, TX	157 934	157 615	319	–	–	–	–	319	157 934	157 615	319	–
Anchorage, AK	221 883	221 883	–	–	–	–	–	–	221 883	221 883	–	–
Ann Arbor, MI	222 061	109 592	112 469	–	24 846	3 270	–	84 353	222 061	109 592	112 469	–
Antioch--Pittsburg, CA	153 768	109 759	44 009	–	35 827	7 563	–	619	153 768	–	153 768	–
Appleton--Neenah, WI	160 918	88 914	72 004	–	26 693	14 613	2 190	28 508	160 918	88 914	72 004	–
Asheville, NC	110 429	61 607	48 822	–	–	18 897	4 127	25 798	107 642	61 607	46 035	2 787
Atlantic City, NJ	169 993	37 986	132 007	–	65 114	32 524	1 224	33 145	169 993	37 986	132 007	–
Aurora, IL	192 043	99 581	92 462	–	52 194	22 977	–	17 291	192 043	99 581	92 462	–
Beaumont, TX	122 841	114 323	8 518	–	–	6 640	468	1 410	122 841	114 323	8 518	–
Biloxi--Gulfport, MS	179 643	87 094	92 549	–	46 138	41 874	–	4 537	179 643	87 094	92 549	–
Binghamton, NY	158 405	53 008	105 397	–	43 023	–	2 993	59 381	158 405	53 008	105 397	–
Boise City, ID	167 941	125 738	42 203	–	–	6 369	–	35 834	167 941	125 738	42 203	–
Bremerton, WA	112 977	37 981	74 996	–	–	40 929	–	34 067	112 977	37 981	74 996	–
Brockton, MA	160 910	92 788	68 122	–	13 817	7 242	–	47 063	160 910	92 788	68 122	–
Brownsville, TX	117 676	98 962	18 714	–	–	3 802	–	14 912	117 676	98 962	18 714	–
Bryan--College Station, TX	107 599	107 458	141	–	–	–	–	141	107 599	107 458	141	–
Canton, OH	244 576	115 168	129 408	–	14 748	17 142	2 646	94 872	244 576	115 168	129 408	–
Cedar Rapids, IA	136 190	108 751	27 439	–	20 403	4 986	875	1 175	136 190	108 751	27 439	–
Champaign--Urbana, IL	115 524	99 846	15 678	–	–	2 674	–	13 004	115 524	99 846	15 678	–

TIPSII [UPF] GPH21 CENSUS90 71583900 08/27/93 11:03 AM MACHINE: C DATA:CENSUS90*PH211PSDA00. 08/26/93 14:50:22 TAPE: NONE FRAME: 735
TSF:CENSUS90*92. 08/26/93 14:51:46 UTF:CENSUS90*93. 08/26/93 14:51:47 META:CENSUS90*PH211TABLES00. 08/26/93 15:23:55

Table 53. Population, Housing Units, and Land Area for Urbanized Area by Population Size Class of Urbanized Area: 1990 —Con.

[For definitions of terms and meanings of symbols, see text]

Size of Place Population Size Class of Urbanized Area Urbanized Area	Inside urbanized area							Inside metropolitan area			Outside metropolitan area
			Urban fringe								
	Total	In central place	Total	Place of 50,000 or more	Place of 10,000 to 49,999	Place of 2,500 to 9,999	Place of less than 2,500	Other urban	Total	In central city	Not in central city	
POPULATION—Con.												
Inside urbanized area—Con.												
Less than 1,000,000—Con.												
100,000 to 249,999—Con.												
Charleston, WV	164 418	57 287	107 131	–	35 717	31 352	9 712	30 350	164 418	57 287	107 131	–
Columbus, GA--AL	220 698	173 196	47 502	–	39 929	2 905	597	4 071	218 701	173 196	45 505	1 997
Danbury, CT--NY	116 240	65 585	50 655	–	–	18 069	–	32 586	116 240	65 585	50 655	–
Daytona Beach, FL	221 341	61 921	159 420	–	120 541	8 157	4 039	26 683	221 341	61 921	159 420	–
Duluth, MN--WI	122 971	112 627	10 344	–	–	9 735	481	128	122 971	112 627	10 344	–
Durham, NC	205 355	175 330	30 025	–	11 553	4 123	–	14 349	205 355	175 330	30 025	–
Elgin, IL	123 899	77 010	46 889	–	23 049	17 164	987	5 689	123 899	77 010	46 889	–
Erie, PA	177 668	108 718	68 950	–	–	14 627	–	54 323	177 668	108 718	68 950	–
Eugene--Springfield, OR	189 192	157 352	31 840	–	12 834	14 894	–	4 112	189 192	157 352	31 840	–
Evansville, IN--KY	183 087	152 217	30 870	–	–	9 320	–	21 550	183 087	152 217	30 870	–
Fall River, MA--RI	144 358	92 463	51 895	–	17 655	15 125	–	19 115	135 123	92 463	42 660	9 235
Fargo--Moorhead, ND--MN	121 336	106 406	14 930	–	12 287	2 562	–	81	121 336	106 406	14 930	–
Fayetteville, NC	241 763	75 695	166 068	–	34 744	22 458	–	108 866	238 230	75 695	162 535	3 533
Fort Collins, CO	105 809	87 758	18 051	–	–	–	–	18 051	105 809	87 758	18 051	–
Fort Myers--Cape Coral, FL	220 552	118 215	102 337	–	40 518	52 460	–	9 359	220 552	118 215	102 337	–
Fort Pierce, FL	126 342	36 830	89 512	55 428	–	25 530	584	7 970	126 342	36 830	89 512	–
Fort Walton Beach, FL	112 522	21 471	91 051	–	29 452	37 439	663	23 497	111 936	21 471	90 465	586
Fort Wayne, IN	248 424	173 072	75 352	–	–	9 320	–	66 032	248 424	173 072	75 352	–
Gainesville, FL	126 215	84 770	41 445	–	–	–	–	41 445	126 215	84 770	41 445	–
Gastonia, NC	113 637	54 732	58 905	–	–	32 045	4 851	22 009	113 637	54 732	58 905	–
Green Bay, WI	161 931	96 466	65 465	–	47 376	17 415	–	674	161 931	96 466	65 465	–
Greensboro, NC	194 508	183 521	10 987	–	–	–	–	10 987	194 508	183 521	10 987	–
Greenville, SC	248 173	58 282	189 891	–	111 748	24 737	1 490	51 916	248 173	58 282	189 891	–
Hamilton, OH	118 315	61 368	56 947	–	39 729	2 555	755	13 908	118 315	61 368	56 947	–
Hesperia--Apple Valley--Victorville, CA	153 176	136 948	16 228	–	–	5 085	2 469	8 674	153 176	–	153 176	–
High Point, NC	108 686	69 496	39 190	–	15 915	14 982	–	8 293	108 686	69 496	39 190	–
Huntington--Ashland, WV--KY--OH	169 594	78 466	91 128	–	12 751	36 996	14 608	26 773	169 594	78 466	91 128	–
Huntsville, AL	180 315	158 782	21 533	–	14 841	4 909	–	1 783	180 315	158 782	21 533	–
Jacksonville, NC	101 297	30 013	71 284	–	36 716	27 894	–	6 674	101 297	30 013	71 284	–
Joliet, IL	170 717	76 836	93 881	–	24 717	41 703	1 709	25 752	170 717	76 836	93 881	–
Kailua, HI	114 506	36 818	77 688	–	47 110	29 005	–	1 573	114 506	–	114 506	–
Kalamazoo, MI	164 430	80 277	84 153	–	41 042	18 699	1 958	22 454	164 430	80 277	84 153	–
Killeen, TX	137 876	63 535	74 341	–	72 500	–	1 834	7	137 876	63 535	74 341	–
Lafayette, LA	129 592	94 440	35 152	–	–	16 772	–	18 380	129 592	94 440	35 152	–
Lafayette--West Lafayette, IN	100 103	69 671	30 432	–	–	–	–	30 432	100 103	69 671	30 432	–
Lake Charles, LA	119 067	70 580	48 487	–	20 125	19 494	–	8 868	119 067	70 580	48 487	–
Lakeland, FL	147 628	70 576	77 052	–	–	46 003	–	31 049	147 628	70 576	77 052	–
Lancaster, PA	193 583	55 551	138 032	–	10 701	36 317	4 373	86 641	193 583	55 551	138 032	–
Lancaster--Palmdale, CA	187 190	165 200	21 990	–	–	12 678	2 154	7 158	187 190	–	187 190	–
Laredo, TX	123 651	122 899	752	–	–	–	–	752	123 651	122 899	752	–
Lawrence--Haverhill, MA--NH	237 362	121 625	115 737	–	–	8 242	–	107 495	237 362	121 625	115 737	–
Lexington-Fayette, KY	220 701	218 925	1 776	–	–	–	–	1 776	220 701	218 925	1 776	–
Lincoln, NE	192 558	191 972	586	–	–	–	–	586	192 558	191 972	586	–
Lorain--Elyria, OH	224 087	127 991	96 096	–	58 089	17 162	3 708	17 137	217 352	127 991	89 361	6 735
Lowell, MA--NH	181 651	103 439	78 212	–	32 388	–	–	45 824	181 651	103 439	78 212	–
Lubbock, TX	187 906	186 206	1 700	–	–	–	–	1 700	187 906	186 206	1 700	–
Macon, GA	129 496	106 612	22 884	–	–	–	192	22 692	129 496	106 612	22 884	–
Madison, WI	244 336	191 262	53 074	–	28 446	13 869	3 032	7 727	244 336	191 262	53 074	–
Manchester, NH	114 918	99 567	15 351	–	–	8 292	–	7 059	114 918	99 567	15 351	–
Modesto, CA	230 609	164 730	65 879	–	26 314	7 377	–	32 188	230 609	164 730	65 879	–
Monroe, LA	110 737	54 909	55 828	–	14 096	19 395	1 253	21 084	110 737	54 909	55 828	–
Montgomery, AL	210 007	187 106	22 901	–	19 587	–	–	3 314	210 007	187 106	22 901	–
Muskegon, MI	106 252	40 283	65 969	–	34 931	7 804	–	23 234	106 252	40 283	65 969	–
New Bedford, MA	139 082	99 922	39 160	–	–	12 671	–	26 489	139 082	99 922	39 160	–
New Britain, CT	143 064	75 491	67 573	–	–	8 306	–	59 267	143 064	75 491	67 573	–
New London--Norwich, CT	156 286	65 931	90 355	–	10 013	27 782	–	52 560	156 286	65 931	90 355	–
Norwalk, CT	108 888	78 331	30 557	–	24 407	–	–	6 150	108 888	78 331	30 557	–
Odessa, TX	113 672	89 699	23 973	–	16 568	–	–	7 405	113 672	89 504	24 168	–
Palm Springs, CA	129 025	40 139	88 886	–	63 729	22 154	–	3 003	129 025	40 139	88 886	–
Panama City, FL	103 667	34 378	69 289	–	12 253	45 817	1 479	9 740	103 667	34 378	69 289	–
Peoria, IL	242 353	145 758	96 595	–	45 276	26 902	3 542	20 875	242 353	145 758	96 595	–
Petersburg, VA	103 526	38 386	65 140	–	39 165	12 185	–	13 790	103 526	38 386	65 140	–
Port Arthur, TX	109 560	58 056	51 504	–	45 679	4 026	–	1 799	109 560	58 056	51 504	–
Portland, ME	120 220	64 358	55 862	–	39 284	6 204	–	10 374	120 220	64 358	55 862	–
Portsmouth--Dover--Rochester, NH--ME	114 960	77 597	37 363	–	11 249	17 499	–	8 615	114 715	77 597	37 118	245
Poughkeepsie, NY	148 527	28 844	119 683	–	25 191	38 634	3 645	52 213	143 783	28 844	114 939	4 744
Provo--Orem, UT	220 556	154 383	66 173	–	43 122	20 867	769	1 415	220 556	154 383	66 173	–

TIPSII [UPF] GPH21 CENSUS90 71583900 08/27/93 11:03 AM MACHINE: C DATA:CENSUS90*PH21TIPSDA00. 08/26/93 14:50:22 TAPE: NONE FRAME: 736
TSF:CENSUS90*92. 08/26/93 14:51:46 UTF:CENSUS90*93. 08/26/93 14:51:47 META:CENSUS90*PH21TABLES00. 08/26/93 15:23:55

Table 53. Population, Housing Units, and Land Area for Urbanized Area by Population Size Class of Urbanized Area: 1990 —Con.

[For definitions of terms and meanings of symbols, see text]

Size of Place Population Size Class of Urbanized Area Urbanized Area	Inside urbanized area								Inside metropolitan area			Outside metropolitan area
			Urban fringe									
	Total	In central place	Total	Place of 50,000 or more	Place of 10,000 to 49,999	Place of 2,500 to 9,999	Place of less than 2,500	Other urban	Total	In central city	Not in central city	
POPULATION—Con.												
Inside urbanized area—Con.												
Less than 1,000,000—Con.												
100,000 to 249,999—Con.												
Pueblo, CO	106 155	98 640	7 515	–	–	–	–	7 515	106 155	98 640	7 515	–
Racine, WI	121 788	84 298	37 490	–	–	3 803	2 721	30 966	121 788	84 298	37 490	–
Reading, PA	186 267	78 380	107 887	–	–	41 069	16 789	50 029	186 267	78 380	107 887	–
Reno, NV	213 747	133 850	79 897	53 367	11 391	–	–	15 139	213 747	133 850	79 897	–
Richland--Kennewick--Pasco, WA	116 118	94 540	21 578	–	–	14 777	–	6 801	116 118	94 540	21 578	–
Roanoke, VA	178 277	96 397	81 880	–	61 114	7 665	–	13 101	178 262	96 397	81 865	15
Rockford, IL	207 826	139 426	68 400	–	34 495	–	2 078	31 827	207 826	139 426	68 400	–
Round Lake Beach--McHenry, IL--WI	112 693	32 611	80 082	–	–	52 011	5 269	22 802	112 693	–	112 693	–
Saginaw, MI	140 079	69 512	70 567	–	37 005	29 920	1 850	1 792	140 079	69 512	70 567	–
Salem, OR	157 079	107 786	49 293	–	48 358	–	–	935	157 079	107 786	49 293	–
Salinas, CA	122 225	108 777	13 448	–	–	7 393	–	6 055	122 225	108 777	13 448	–
Santa Barbara, CA	182 163	85 571	96 592	–	34 142	–	–	62 450	182 163	85 571	96 592	–
Santa Cruz, CA	152 355	49 040	103 315	–	25 383	69 903	–	8 029	152 355	49 040	103 315	–
Santa Rosa, CA	194 560	113 313	81 247	–	49 697	21 272	–	10 278	194 560	113 313	81 247	–
Savannah, GA	198 630	137 560	61 070	–	11 230	33 659	2 104	14 077	198 630	137 560	61 070	–
Seaside--Monterey, CA	133 188	70 855	62 333	–	42 553	9 308	1 853	8 619	133 188	70 855	62 333	–
Simi Valley, CA	128 043	100 217	27 826	–	25 494	–	–	2 332	128 043	–	128 043	–
Sioux Falls, SD	100 843	100 814	29	–	–	–	–	29	99 434	99 405	29	1 409
South Bend--Mishawaka, IN--MI	237 932	148 119	89 813	–	32 699	6 781	2 847	47 486	235 267	148 119	87 148	2 665
Spartanburg, SC	104 801	43 467	61 334	–	–	14 406	2 176	44 752	104 801	43 467	61 334	–
Springfield, IL	124 524	105 227	19 297	–	–	–	6 438	12 859	124 524	105 227	19 297	–
Springfield, MO	159 086	140 494	18 592	–	–	–	1 526	17 066	159 086	140 494	18 592	–
Stamford, CT--NY	187 200	108 056	79 144	–	18 130	–	–	61 014	187 200	108 056	79 144	–
Tallahassee, FL	155 884	124 773	31 111	–	–	–	–	31 111	155 884	124 773	31 111	–
Texas City, TX	128 211	40 307	87 904	–	44 095	32 270	3 510	8 029	128 211	40 307	87 904	–
Topeka, KS	132 711	119 883	12 828	–	–	–	–	12 828	132 711	119 883	12 828	–
Tuscaloosa, AL	106 428	77 759	28 669	–	17 366	4 125	–	7 178	106 428	77 759	28 669	–
Utica--Rome, NY	158 553	111 706	46 847	–	–	10 701	6 262	29 884	158 553	111 706	46 847	–
Waco, TX	144 372	103 590	40 782	–	–	36 175	3 773	834	144 372	103 590	40 782	–
Waterbury, CT	175 067	108 961	66 106	–	30 625	8 741	–	26 740	175 067	108 961	66 106	–
Waterloo--Cedar Falls, IA	108 260	100 765	7 495	–	–	4 638	1 707	1 150	108 260	100 765	7 495	–
Wilmington, NC	101 357	55 530	45 827	–	–	39 507	1 867	4 453	98 632	55 530	43 102	2 725
Winston-Salem, NC	185 184	143 485	41 699	–	–	13 583	2 852	25 264	185 184	143 485	41 699	–
York, PA	142 675	42 192	100 483	–	–	63 674	9 574	27 235	142 675	42 192	100 483	–
Less than 100,000	11 937 064	8 177 162	3 759 902	–	776 485	1 440 644	197 086	1 345 687	10 552 292	6 899 919	3 652 373	1 384 772
Albany, GA	87 223	78 122	9 101	–	–	–	–	9 101	87 223	78 122	9 101	–
Alexandria, LA	86 001	49 188	36 813	–	12 251	3 305	–	21 257	86 001	49 188	36 813	–
Alton, IL	86 236	32 905	53 331	–	11 490	26 827	5 199	9 815	86 236	32 905	53 331	–
Altoona, PA	76 551	51 881	24 670	–	–	5 624	1 309	17 737	76 551	51 881	24 670	–
Anderson, IN	74 037	59 459	14 578	–	–	2 730	3 975	7 873	74 037	59 459	14 578	–
Anderson, SC	52 492	26 184	26 308	–	–	14 597	–	11 711	52 492	26 184	26 308	–
Annapolis, MD	78 590	33 187	45 403	–	10 054	24 809	102	10 438	78 590	33 187	45 403	–
Anniston, AL	68 150	26 623	41 527	–	11 138	20 239	1 015	9 135	67 090	26 623	40 467	1 060
Athens, GA	73 282	45 734	27 548	–	11 354	–	876	15 318	73 282	45 734	27 548	–
Auburn--Opelika, AL	56 510	55 443	1 067	–	–	–	–	1 067	–	–	–	56 510
Bangor, ME	61 402	33 181	28 221	–	–	26 483	–	1 738	61 402	33 181	28 221	–
Battle Creek, MI	77 921	53 330	24 591	–	–	11 620	–	12 971	77 921	53 330	24 591	–
Bay City, MI	74 118	38 936	35 182	–	–	4 088	–	31 094	74 118	38 936	35 182	–
Bellingham, WA	59 317	52 179	7 138	–	–	2 766	–	4 372	59 317	52 179	7 138	–
Beloit, WI--IL	56 076	35 573	20 503	–	–	7 000	2 079	11 424	56 076	35 573	20 503	–
Benton Harbor, MI	57 744	12 818	44 926	–	–	22 730	1 967	20 229	57 744	12 818	44 926	–
Billings, MT	88 181	81 151	7 030	–	–	3 967	–	3 063	88 181	81 151	7 030	–
Bismarck, ND	66 476	49 256	17 220	–	15 177	–	1 132	911	66 476	49 256	17 220	–
Bloomington, IN	71 440	60 633	10 807	–	–	–	–	10 807	71 440	60 633	10 807	–
Bloomington--Normal, IL	94 186	91 995	2 191	–	–	–	–	2 191	94 186	91 995	2 191	–
Boulder, CO	98 910	83 312	15 598	–	–	9 388	–	6 210	98 910	83 312	15 598	–
Bristol, CT	92 418	60 640	31 778	–	–	5 426	–	26 352	92 418	60 640	31 778	–
Bristol, TN--Bristol, VA	52 563	41 847	10 716	–	–	5 937	–	4 779	52 563	41 847	10 716	–
Brunswick, GA	50 066	16 424	33 642	–	12 026	14 594	–	7 022	–	–	–	50 066
Burlington, NC	74 053	39 498	34 555	–	10 426	15 205	1 855	7 069	74 053	39 498	34 555	–
Burlington, VT	87 088	39 127	47 961	–	12 809	15 045	–	20 107	87 088	39 127	47 961	–
Casper, WY	52 248	46 742	5 506	–	–	–	2 977	2 529	52 248	46 742	5 506	–
Charlottesville, VA	67 553	40 341	27 212	–	–	22 281	–	4 931	67 553	40 341	27 212	–
Cheyenne, WY	61 890	50 008	11 882	–	–	10 520	–	1 362	61 890	50 008	11 882	–
Chico, CA	71 831	40 079	31 752	–	–	–	–	31 752	71 831	40 079	31 752	–

TIPSII [UPF] GPH21 CENSUS90 71583900 08/27/93 11:03 AM MACHINE: C DATA:CENSUS90*PH211IPSDA00. 08/26/93 14:50:22 TAPE: NONE FRAME: 737
TSF:CENSUS90*92. 08/26/93 14:51:46 UTF:CENSUS90*93. 08/26/93 14:51:47 META:CENSUS90*PH211TABLES00. 08/26/93 15:23:55

Table 53. Population, Housing Units, and Land Area for Urbanized Area by Population Size Class of Urbanized Area: 1990 —Con.

[For definitions of terms and meanings of symbols, see text]

Size of Place Population Size Class of Urbanized Area Urbanized Area	Inside urbanized area								Inside metropolitan area			Outside metropolitan area
			Urban fringe									
	Total	In central place	Total	Place of 50,000 or more	Place of 10,000 to 49,999	Place of 2,500 to 9,999	Place of less than 2,500	Other urban	Total	In central city	Not in central city	
POPULATION—Con.												
Inside urbanized area—Con.												
Less than 1,000,000—Con.												
Less than 100,000—Con.												
Clarksville, TN--KY	97 581	75 494	22 087	–	18 861	2 863	–	363	97 581	75 494	22 087	–
Columbia, MO	75 854	69 101	6 753	–	–	–	–	6 753	75 854	69 101	6 753	–
Crystal Lake, IL	72 498	24 512	47 986	–	21 706	9 417	3 107	13 756	72 498	–	72 498	–
Cumberland, MD--WV	54 655	23 706	30 949	–	–	17 355	779	12 815	54 655	23 706	30 949	–
Danville, VA	54 315	53 056	1 259	–	–	–	–	1 259	54 315	53 056	1 259	–
Davis, CA	52 711	46 209	6 502	–	–	–	–	6 502	52 711	46 209	6 502	–
Decatur, AL	63 541	48 761	14 780	–	10 795	–	2 356	1 629	63 486	48 706	14 780	55
Decatur, IL	96 039	83 885	12 154	–	–	4 522	2 594	5 038	96 039	83 885	12 154	–
Deltona, FL	58 053	50 828	7 225	–	–	7 176	–	49	58 053	–	58 053	–
Denton, TX	66 445	66 270	175	–	–	–	–	175	66 445	66 270	175	–
Dothan, AL	58 925	53 589	5 336	–	–	–	4 179	1 157	58 925	53 589	5 336	–
Dover, DE	50 787	27 630	23 157	–	–	7 527	10 260	5 370	–	–	–	50 787
Dubuque, IA--IL--WI	63 705	57 546	6 159	–	–	–	3 927	2 232	61 048	57 546	3 502	2 657
Eau Claire, WI	80 293	56 856	23 437	–	12 727	5 889	–	4 821	80 293	56 856	23 437	–
Elkhart--Goshen, IN	98 787	67 424	31 363	–	–	9 259	–	22 104	98 787	67 424	31 363	–
Elmira, NY	66 612	33 724	32 888	–	–	27 135	–	5 753	66 612	33 724	32 888	–
Fairfield, CA	99 964	77 211	22 753	–	22 686	–	–	67	99 964	77 211	22 753	–
Fayetteville--Springdale, AR	74 880	72 040	2 840	–	–	–	2 678	162	73 943	71 133	2 810	937
Fitchburg--Leominster, MA	82 249	79 339	2 910	–	–	–	–	2 910	82 249	79 339	2 910	–
Florence, AL	69 186	36 426	32 760	–	10 380	21 116	–	1 264	69 186	36 426	32 760	–
Florence, SC	54 659	29 813	24 846	–	–	–	865	23 981	52 852	29 813	23 039	1 807
Fort Smith, AR--OK	94 486	72 798	21 688	–	14 979	4 078	2 612	19	92 093	72 798	19 295	2 393
Frederick, MD	58 393	40 148	18 245	–	–	12 514	2 443	3 288	58 393	40 148	18 245	–
Fredericksburg, VA	56 718	19 027	37 691	–	–	3 541	–	34 150	13 233	–	13 233	43 485
Gadsden, AL	71 630	42 523	29 107	–	–	28 044	–	1 063	71 630	42 523	29 107	–
Galveston, TX	58 263	58 263	–	–	–	–	–	–	58 263	58 263	–	–
Glens Falls, NY	56 475	15 023	41 452	–	–	28 660	–	12 792	56 475	15 023	41 452	–
Goldsboro, NC	60 230	40 709	19 521	–	–	15 047	–	4 474	–	–	–	60 230
Grand Forks, ND--MN	58 103	49 425	8 678	–	–	8 658	–	20	49 445	49 425	20	8 658
Grand Junction, CO	71 938	29 034	42 904	–	12 671	20 554	–	9 679	–	–	–	71 938
Great Falls, MT	63 506	55 097	8 409	–	–	5 938	–	2 471	63 506	55 097	8 409	–
Greeley, CO	71 578	60 369	11 209	–	–	5 877	1 982	3 350	71 578	60 369	11 209	–
Greenville,NC	55 884	44 972	10 912	–	–	2 816	–	8 096	–	–	–	55 884
Hagerstown, MD--PA--WV	70 206	35 445	34 761	–	–	20 777	4 460	9 524	68 226	35 445	32 781	1 980
Harlingen, TX	79 309	48 735	30 574	–	20 125	–	5 271	5 178	79 309	48 735	30 574	–
Hattiesburg, MS	59 757	41 882	17 875	–	–	13 333	–	4 542	–	–	–	59 757
Hemet--San Jacinto, CA	90 929	52 304	38 625	–	17 611	8 751	–	12 263	90 929	–	90 929	–
Hickory, NC	69 914	28 301	41 613	–	–	37 281	1 241	3 091	69 914	28 301	41 613	–
Holland, MI	62 418	30 745	31 673	–	–	8 093	–	23 580	55 667	25 086	30 581	6 751
Houma, LA	65 879	30 495	35 384	–	15 876	4 260	–	15 248	65 879	30 495	35 384	–
Hyannis, MA	66 713	14 120	52 593	–	10 358	35 990	2 307	3 938	–	–	–	66 713
Idaho Falls, ID	56 356	43 929	12 427	–	–	5 002	1 049	6 376	–	–	–	56 356
Indio--Coachella, CA	56 038	53 414	2 624	–	–	–	–	2 624	56 038	–	56 038	–
Iowa City, IA	71 372	59 738	11 634	–	10 347	–	1 042	245	71 372	59 738	11 634	–
Ithaca, NY	50 132	29 541	20 591	–	–	14 694	4 421	1 476	–	–	–	50 132
Jackson, MI	78 126	37 446	40 680	–	–	9 505	–	31 175	78 126	37 446	40 680	–
Jackson, TN	53 031	48 949	4 082	–	–	–	–	4 082	53 031	48 949	4 082	–
Janesville, WI	52 995	52 133	862	–	–	–	–	862	52 995	52 133	862	–
Johnson City, TN	82 382	49 381	33 001	–	11 931	12 500	–	8 570	82 382	49 381	33 001	–
Johnstown, PA	77 841	28 134	49 707	–	–	20 339	12 489	16 879	77 841	28 134	49 707	–
Joplin, MO	60 208	40 961	19 247	–	–	11 572	6 767	908	60 208	40 961	19 247	–
Kankakee, IL	59 695	27 575	32 120	–	24 726	–	690	6 704	59 695	27 575	32 120	–
Kannapolis, NC	78 177	29 696	48 481	–	27 347	9 505	2 333	9 296	78 177	29 696	48 481	–
Kenosha, WI	94 292	80 352	13 940	–	11 235	–	–	2 705	94 292	80 352	13 940	–
Kingsport, TN--VA	87 403	36 365	51 038	–	10 953	18 781	3 591	17 713	87 403	36 365	51 038	–
Kissimmee, FL	55 419	30 050	25 369	–	14 148	3 884	–	7 337	55 419	–	55 419	–
Kokomo, IN	57 146	44 962	12 184	–	–	3 669	–	8 515	57 146	44 962	12 184	–
La Crosse, WI--MN	78 928	51 003	27 925	–	11 284	12 009	–	4 632	74 203	51 003	23 200	4 725
Las Cruces, NM	81 471	62 126	19 345	–	–	4 520	3 177	11 648	81 471	62 126	19 345	–
Lawrence, KS	65 755	65 608	147	–	–	–	–	147	65 755	65 608	147	–
Lawton, OK	92 634	80 426	12 208	–	12 107	–	–	101	92 634	80 426	12 208	–
Lewiston--Auburn, ME	71 598	63 407	8 191	–	–	4 674	–	3 517	71 598	63 407	8 191	–
Lewisville, TX	79 433	45 499	33 934	–	15 527	14 627	3 557	223	79 433	–	79 433	–
Lima, OH	68 621	45 549	23 072	–	–	4 128	1 885	17 059	68 621	45 549	23 072	–
Lodi, CA	55 590	51 874	3 716	–	–	3 456	–	260	55 590	51 874	3 716	–
Logan, UT	50 401	32 762	17 639	–	–	12 678	4 666	295	–	–	–	50 401
Lompoc, CA	56 591	37 649	18 942	–	–	18 929	–	13	56 591	37 649	18 942	–
Longmont, CO	52 464	51 555	909	–	–	–	–	909	52 464	51 555	909	–
Longview, TX	76 429	70 311	6 118	–	–	5 136	–	982	76 429	70 311	6 118	–

TIPSII [UPF] GPH21 CENSUS90 71583900 08/27/93 11:03 AM MACHINE: C DATA:CENSUS90*PH211PSDA00. 08/26/93 14:50:22 TAPE: NONE FRAME: 738
TSF:CENSUS90*92. 08/26/93 14:51:46 UTF:CENSUS90*93. 08/26/93 14:51:47 META:CENSUS90*PH211TABLES00. 08/26/93 15:23:55

Table 53. Population, Housing Units, and Land Area for Urbanized Area by Population Size Class of Urbanized Area: 1990 —Con.

[For definitions of terms and meanings of symbols, see text]

Size of Place Population Size Class of Urbanized Area Urbanized Area	Inside urbanized area								Inside metropolitan area			Outside metropolitan area
			Urban fringe									
	Total	In central place	Total	Place of 50,000 or more	Place of 10,000 to 49,999	Place of 2,500 to 9,999	Place of less than 2,500	Other urban	Total	In central city	Not in central city	
POPULATION—Con.												
Inside urbanized area—Con.												
Less than 1,000,000—Con.												
Less than 100,000—Con.												
Longview, WA--OR	57 123	31 499	25 624	–	11 820	10 114	1 674	2 016	–	–	–	57 123
Lynchburg, VA	98 138	66 049	32 089	–	22 014	5 624	–	4 451	92 413	66 049	26 364	5 725
Mansfield, OH	76 521	50 627	25 894	–	–	8 150	–	17 744	76 521	50 627	25 894	–
Medford, OR	66 974	46 951	20 023	–	–	10 748	–	9 275	66 974	46 951	20 023	–
Merced, CA	64 742	56 216	8 526	–	–	–	–	8 526	64 742	56 216	8 526	–
Middletown, OH	98 822	46 022	52 800	–	11 026	25 632	–	16 142	98 822	46 022	52 800	–
Midland, TX	91 999	89 443	2 556	–	–	–	–	2 556	91 999	89 443	2 556	–
Missoula, MT	57 196	42 918	14 278	–	10 317	–	–	3 961	–	–	–	57 196
Monessen, PA	65 072	9 901	55 171	–	–	27 446	18 767	8 958	65 072	–	65 072	–
Muncie, IN	88 073	71 035	17 038	–	–	4 106	800	12 132	88 073	71 035	17 038	–
Myrtle Beach, SC	58 384	24 848	33 536	–	10 426	13 484	–	9 626	–	–	–	58 384
Napa, CA	68 049	61 842	6 207	–	–	–	–	6 207	68 049	61 842	6 207	–
Naples, FL	94 344	19 505	74 839	–	50 521	19 097	–	5 221	94 344	19 505	74 839	–
Nashua, NH	96 791	79 662	17 129	–	–	7 626	–	9 503	96 791	79 662	17 129	–
Newark, OH	54 063	44 389	9 674	–	–	7 231	–	2 443	54 063	44 389	9 674	–
Newburgh, NY	71 584	26 454	45 130	–	–	31 800	–	13 330	71 584	–	71 584	–
Newport, RI	53 481	28 227	25 254	–	11 080	4 426	–	9 748	3 617	–	3 617	49 864
Ocala, FL	68 004	42 045	25 959	–	–	–	–	25 959	68 004	42 045	25 959	–
Olympia, WA	95 471	33 840	61 631	–	19 279	16 037	–	26 315	95 471	33 840	61 631	–
Oshkosh, WI	58 935	55 006	3 929	–	–	–	–	3 929	58 935	55 006	3 929	–
Owensboro, KY	60 645	53 549	7 096	–	–	–	–	7 096	60 645	53 549	7 096	–
Parkersburg, WV--OH	58 683	33 862	24 821	–	10 862	6 796	849	6 314	58 683	33 862	24 821	–
Pascagoula, MS	59 386	25 899	33 487	–	27 916	3 902	–	1 669	59 386	25 899	33 487	–
Pine Bluff, AR	61 941	57 140	4 801	–	–	3 849	–	952	61 941	57 140	4 801	–
Pittsfield, MA	55 047	48 622	6 425	–	–	–	–	6 425	55 047	48 622	6 425	–
Pocatello, ID	53 903	46 080	7 823	–	–	7 791	–	32	–	–	–	53 903
Port Huron, MI	62 774	33 694	29 080	–	–	13 631	–	15 449	62 774	33 694	29 080	–
Pottstown, PA	53 371	21 831	31 540	–	–	20 007	3 856	7 677	53 371	–	53 371	–
Punta Gorda, FL	67 033	10 747	56 286	–	41 535	3 327	3 353	8 071	–	–	–	67 033
Rapid City, SD	61 124	54 523	6 601	–	–	5 968	–	633	61 124	54 523	6 601	–
Redding, CA	78 364	66 462	11 902	–	–	4 340	–	7 562	78 364	66 462	11 902	–
Rochester, MN	73 560	70 745	2 815	–	–	–	–	2 815	73 560	70 745	2 815	–
Rock Hill, SC	58 757	41 643	17 114	–	–	4 930	–	12 184	58 757	41 643	17 114	–
Rocky Mount, NC	50 870	48 997	1 873	–	–	–	–	1 873	–	–	–	50 870
Rome, GA	51 589	30 326	21 263	–	–	4 187	–	17 076	–	–	–	51 589
St. Cloud, MN	74 037	48 812	25 225	–	–	18 238	–	6 987	74 037	48 812	25 225	–
St. Joseph, MO--KS	75 395	71 852	3 543	–	–	–	2 834	709	72 535	71 852	683	2 860
San Angelo, TX	85 408	84 474	934	–	–	–	–	934	85 408	84 474	934	–
San Luis Obispo, CA	50 305	41 958	8 347	–	–	–	–	8 347	–	–	–	50 305
Santa Fe, NM	63 023	55 859	7 164	–	–	3 717	–	3 447	63 023	55 859	7 164	–
Santa Maria, CA	88 989	61 284	27 705	–	–	–	–	27 705	88 989	61 284	27 705	–
Sharon, PA--OH	52 816	17 493	35 323	–	15 300	14 524	1 742	3 757	52 816	17 493	35 323	–
Sheboygan, WI	61 012	49 676	11 336	–	–	5 823	1 817	3 696	61 012	49 676	11 336	–
Sherman--Denison, TX	55 522	53 106	2 416	–	–	–	2 173	243	55 522	53 106	2 416	–
Sioux City, IA--NE--SD	96 211	80 505	15 706	–	–	12 449	2 019	1 238	94 192	80 505	13 687	2 019
Slidell, LA	54 084	24 124	29 960	–	–	3 768	–	26 192	54 084	24 124	29 960	–
Springfield, OH	88 649	70 487	18 162	–	–	5 939	–	12 223	88 649	70 487	18 162	–
Spring Hill, FL	52 056	31 117	20 939	–	–	5 996	1 447	13 496	52 056	–	52 056	–
State College, PA	61 239	38 923	22 316	–	–	6 703	2 206	13 407	61 239	38 923	22 316	–
Steubenville--Weirton, OH--WV--PA	69 118	44 249	24 869	–	–	18 362	1 672	4 835	69 118	44 249	24 869	–
Stuart, FL	80 069	11 936	68 133	–	11 507	28 738	3 161	24 727	80 069	–	80 069	–
Sumter, SC	57 632	41 943	15 689	–	–	4 371	3 757	7 561	–	–	–	57 632
Taunton, MA	58 884	49 832	9 052	–	–	3 709	–	5 343	7 901	–	7 901	50 983
Temple, TX	58 710	46 109	12 601	–	12 476	–	–	125	58 710	46 109	12 601	–
Terre Haute, IN	77 019	57 483	19 536	–	–	4 331	3 585	11 620	77 019	57 483	19 536	–
Texarkana, TX--Texarkana, AR	65 086	54 287	10 799	–	–	4 757	2 162	3 880	65 086	54 287	10 799	–
Titusville, FL	51 549	39 394	12 155	–	–	9 412	–	2 743	51 549	39 394	12 155	–
Tyler, TX	79 703	75 450	4 253	–	–	–	–	4 253	79 703	75 450	4 253	–
Vacaville, CA	71 535	71 479	56	–	–	–	–	56	71 535	–	71 535	–
Vero Beach, FL	64 707	17 350	47 357	–	29 191	9 032	2 278	6 856	–	–	–	64 707
Victoria, TX	55 122	55 076	46	–	–	–	–	46	55 122	55 076	46	–
Vineland--Millville, NJ	94 236	80 772	13 464	–	–	4 441	1 592	7 431	94 236	80 772	13 464	–
Visalia, CA	83 594	75 636	7 958	–	–	–	–	7 958	83 594	75 636	7 958	–
Warner Robins, GA	60 976	43 726	17 250	–	–	6 343	–	10 907	60 976	43 726	17 250	–
Watsonville, CA	51 378	31 099	20 279	–	–	18 097	–	2 182	51 378	–	51 378	–
Wausau, WI	57 352	37 060	20 292	–	–	17 658	2 415	219	57 352	37 060	20 292	–
Wheeling, WV--OH	84 507	34 882	49 625	–	10 753	20 646	9 889	8 337	84 507	34 882	49 625	–
Wichita Falls, TX	97 151	96 259	892	–	–	–	865	27	96 286	96 259	27	865
Williamsport, PA	57 425	31 933	25 492	–	–	14 166	1 201	10 125	57 425	31 933	25 492	–

TIPSII [UPF] GPH21 CENSUS90 71583900 08/27/93 11:03 AM MACHINE: C DATA:CENSUS90*PH211PSDA00, 08/26/93 14:50:22 TAPE: NONE FRAME: 739
TSF:CENSUS90*92, 08/26/93 14:51:46 UTF:CENSUS90*93, 08/26/93 14:51:47 META:CENSUS90*PH211TABLES00, 08/26/93 15:23:55

Table 53. Population, Housing Units, and Land Area for Urbanized Area by Population Size Class of Urbanized Area: 1990 —Con.

[For definitions of terms and meanings of symbols, see text]

Size of Place Population Size Class of Urbanized Area Urbanized Area	Inside urbanized area								Inside metropolitan area			Outside metropolitan area
			Urban fringe									
	Total	In central place	Total	Place of 50,000 or more	Place of 10,000 to 49,999	Place of 2,500 to 9,999	Place of less than 2,500	Other urban	Total	In central city	Not in central city	
POPULATION—Con.												
Inside urbanized area—Con.												
Less than 1,000,000—Con.												
Less than 100,000—Con.												
Winter Haven, FL	86 427	24 725	61 702	–	–	37 824	1 758	22 120	86 427	24 725	61 702	–
Yakima, WA	88 054	54 827	33 227	–	–	28 659	–	4 568	88 054	54 827	33 227	–
Yuba City, CA	77 167	27 437	49 730	–	25 357	21 432	–	2 941	77 167	27 437	49 730	–
Yuma, AZ--CA	70 955	54 923	16 032	–	–	–	–	16 032	70 523	54 923	15 600	432
Outside urbanized area	...	...	...	...	...	...	...	...	35 987 122	860 048	35 127 074	54 463 873
HOUSING UNITS												
United States	64 201 132	33 030 250	31 170 882	6 515 137	13 176 054	4 967 534	481 312	6 030 845	77 644 313	32 641 254	45 003 059	24 619 365
Inside urbanized area	64 201 132	33 030 250	31 170 882	6 515 137	13 176 054	4 967 534	481 312	6 030 845	63 538 725	32 294 906	31 243 819	662 407
1,000,000 or more	37 658 159	17 094 157	20 564 002	5 730 399	9 475 950	2 579 123	213 367	2 565 163	37 635 775	17 093 182	20 542 593	22 384
5,000,000 or more	12 967 605	6 412 779	6 554 826	2 050 256	3 184 422	818 577	62 020	439 551	12 967 605	6 412 779	6 554 826	–
Chicago, IL--Northwestern Indiana	2 645 656	1 302 038	1 343 618	244 338	842 547	149 193	10 512	97 028	2 645 656	1 302 038	1 343 618	–
Los Angeles, CA	4 069 916	1 771 215	2 298 701	1 428 272	752 302	61 750	1 955	54 422	4 069 916	1 771 215	2 298 701	–
New York, NY--Northeastern New Jersey	6 252 033	3 339 526	2 912 507	377 646	1 589 573	607 634	49 553	288 101	6 252 033	3 339 526	2 912 507	–
2,500,000 to 4,999,999	9 665 903	4 146 422	5 519 481	1 677 766	2 242 139	626 747	38 482	934 347	9 664 928	4 145 447	5 519 481	975
Boston, MA	1 125 390	405 925	719 465	193 172	357 026	34 535	1 221	133 511	1 125 390	405 925	719 465	–
Dallas--Fort Worth, TX	1 360 138	843 706	516 432	256 663	211 463	39 601	5 321	3 384	1 360 138	843 706	516 432	–
Detroit, MI	1 463 067	473 549	989 518	535 102	340 561	51 663	3 717	58 475	1 463 067	473 549	989 518	–
Houston, TX	1 200 468	751 455	449 013	47 539	138 390	34 243	2 089	226 752	1 199 493	750 480	449 013	975
Philadelphia, PA--NJ	1 678 549	718 117	960 432	44 241	240 849	246 760	16 412	412 170	1 678 549	718 117	960 432	–
San Francisco--Oakland, CA	1 478 575	590 334	888 241	422 105	356 335	78 957	2 242	28 602	1 478 575	590 334	888 241	–
Washington, DC--MD--VA	1 359 716	363 336	996 380	178 944	597 515	140 988	7 480	71 453	1 359 716	363 336	996 380	–
1,000,000 to 2,499,999	15 024 651	6 534 956	8 489 695	2 002 377	4 049 389	1 133 799	112 865	1 191 265	15 003 242	6 534 956	8 468 286	21 409
Atlanta, GA	923 153	205 912	717 241	35 011	200 970	77 819	3 586	399 855	922 434	205 912	716 522	719
Baltimore, MD	757 069	303 706	453 363	57 115	343 536	37 490	–	15 222	757 069	303 706	453 363	–
Cincinnati, OH--KY	497 405	169 088	328 317	–	115 109	136 879	9 463	66 866	497 405	169 088	328 317	–
Cleveland, OH	705 355	224 311	481 044	112 558	297 646	46 657	7 241	16 942	705 355	224 311	481 044	–
Denver, CO	675 381	239 619	435 762	240 777	135 312	21 104	2 996	35 573	675 381	239 619	435 762	–
Fort Lauderdale--Hollywood--Pompano Beach, FL	622 087	187 290	434 797	117 974	250 795	34 410	2 374	29 244	622 087	187 290	434 797	–
Kansas City, MO--KS	548 911	288 170	260 741	96 021	132 967	20 685	6 181	4 887	548 911	288 170	260 741	–
Miami--Hialeah, FL	764 363	269 150	495 213	50 676	308 025	59 403	2 629	74 480	764 363	269 150	495 213	–
Milwaukee, WI	489 142	276 269	212 873	27 502	146 250	30 473	2 325	6 323	489 142	276 269	212 873	–
Minneapolis--St. Paul, MN	849 588	326 064	523 524	79 223	372 906	59 183	9 066	3 146	849 588	326 064	523 524	–
New Orleans, LA	444 274	225 393	218 881	94 280	80 134	35 930	483	8 054	441 374	225 393	215 981	2 900
Norfolk--Virginia Beach--Newport News, VA	508 986	425 482	83 504	53 984	7 850	3 585	–	18 085	508 986	425 482	83 504	–
Phoenix, AZ	909 339	689 272	220 067	117 467	65 667	9 736	–	27 197	896 179	689 272	206 907	13 160
Pittsburgh, PA	724 768	182 694	542 074	20 439	236 012	176 739	30 995	77 889	720 138	182 694	537 444	4 630
Portland--Vancouver, OR--WA	494 733	219 393	275 340	51 061	126 244	69 259	3 850	24 926	494 733	219 393	275 340	–
Riverside--San Bernardino, CA	404 435	139 044	265 391	140 648	79 932	18 377	–	26 434	404 435	139 044	265 391	–
Sacramento, CA	440 979	171 151	269 828	87 239	151 031	8 506	–	23 052	440 979	171 151	269 828	–
St. Louis, MO--IL	813 816	266 753	547 063	19 797	271 477	111 028	17 732	127 029	813 816	266 753	547 063	–
San Antonio, TX	435 376	365 414	69 962	–	13 106	22 951	2 917	30 988	435 376	365 414	69 962	–
San Diego, CA	893 791	473 582	420 209	288 380	109 180	8 349	–	14 300	893 791	473 582	420 209	–
San Jose, CA	520 203	284 429	235 774	134 614	81 795	9 721	–	9 644	520 203	284 429	235 774	–
Seattle, WA	743 443	293 804	449 639	65 515	327 237	49 413	1 649	5 825	743 443	293 804	449 639	–
Tampa--St. Petersburg--Clearwater, FL	858 054	308 966	549 088	112 096	196 208	86 102	9 378	145 304	858 054	308 966	549 088	–
Less than 1,000,000	26 542 973	15 936 093	10 606 880	784 738	3 700 104	2 388 411	267 945	3 465 682	25 902 950	15 201 724	10 701 226	640 023
500,000 to 999,999	7 510 542	4 069 420	3 441 122	523 299	1 418 225	427 453	65 935	1 006 210	7 508 731	4 069 420	3 439 311	1 811
Akron, OH	216 022	117 378	98 644	–	58 926	13 922	1 107	24 689	214 945	117 378	97 567	1 077
Albany--Schenectady--Troy, NY	215 446	99 302	116 144	–	34 156	26 584	2 902	52 502	215 446	99 302	116 144	–
Austin, TX	256 116	217 054	39 062	–	6 713	17 090	1 321	13 938	256 116	217 054	39 062	–
Birmingham, AL	261 387	130 652	130 735	–	77 080	37 694	3 123	12 838	261 387	130 652	130 735	–
Buffalo--Niagara Falls, NY	404 103	180 606	223 497	62 086	71 120	9 982	492	79 817	404 103	180 606	223 497	–
Columbus, OH	399 065	278 084	120 981	–	86 684	11 306	2 732	20 259	399 065	278 084	120 981	–
Dayton, OH	256 211	80 370	175 841	27 096	87 644	30 604	1 278	29 219	256 211	80 370	175 841	–
El Paso, TX--NM	181 633	168 570	13 063	–	8 256	4 332	308	167	181 633	168 570	13 063	–
Hartford--Middletown, CT	223 650	74 200	149 450	46 295	35 842	6 496	–	60 817	223 650	74 200	149 450	–
Honolulu, HI	221 368	145 796	75 572	–	57 179	15 463	752	2 178	221 368	145 796	75 572	–
Indianapolis, IN	393 994	319 980	74 014	–	45 150	9 210	4 985	14 669	393 994	319 980	74 014	–
Jacksonville, FL	310 962	264 438	46 524	–	29 638	13 830	603	2 453	310 962	264 438	46 524	–
Las Vegas, NV	298 536	109 534	189 002	148 437	33 156	2 065	–	5 344	298 536	109 534	189 002	–
Louisville, KY--IN	319 762	139 611	180 151	–	91 130	24 830	22 048	42 143	319 762	139 611	180 151	–
Memphis, TN--AR--MS	330 167	259 078	71 089	–	26 250	4 704	204	39 931	330 167	259 078	71 089	–
Nashville, TN	251 859	217 591	34 268	–	22 747	8 829	1 328	1 364	251 859	217 591	34 268	–
Oklahoma City, OK	354 197	243 463	110 734	43 116	50 798	12 505	3 111	1 204	354 197	243 463	110 734	–
Omaha, NE--IA	219 442	165 856	53 586	–	18 273	9 487	18	25 808	219 442	165 856	53 586	–

TIPSII [UPF] GPH21 CENSUS90 71583900 08/27/93 11:03 AM MACHINE: C DATA:CENSUS90*PH211PSDA00. 08/26/93 14:50:22 TAPE: NONE FRAME: 740
TSF:CENSUS90*92. 08/26/93 14:51:46 UTF:CENSUS90*93. 08/26/93 14:51:47 META:CENSUS90*PH211TABLES00. 08/26/93 15:23:55

Table 53. Population, Housing Units, and Land Area for Urbanized Area by Population Size Class of Urbanized Area: 1990 —Con.

[For definitions of terms and meanings of symbols, see text]

Size of Place Population Size Class of Urbanized Area Urbanized Area	Inside urbanized area								Inside metropolitan area			Outside metropolitan area
			Urban fringe									
	Total	In central place	Total	Place of 50,000 or more	Place of 10,000 to 49,999	Place of 2,500 to 9,999	Place of less than 2,500	Other urban	Total	In central city	Not in central city	
HOUSING UNITS—Con.												
Inside urbanized area—Con.												
Less than 1,000,000—Con.												
500,000 to 999,999—Con.												
Orlando, FL	368 344	73 425	294 919	–	130 387	41 529	1 787	121 216	368 344	73 425	294 919	–
Providence--Pawtucket, RI--MA	344 651	132 193	212 458	86 465	58 906	6 673	–	60 414	344 246	132 193	212 053	405
Richmond, VA	252 118	94 141	157 977	–	60 710	17 515	–	79 752	252 118	94 141	157 977	–
Rochester, NY	252 173	101 154	151 019	22 151	28 140	9 047	648	91 033	252 173	101 154	151 019	–
Salt Lake City, UT	276 048	73 668	202 380	63 963	120 169	16 333	544	1 371	276 048	73 668	202 380	–
Springfield, MA--CT	208 591	104 454	104 137	23 690	22 559	12 264	–	45 624	208 262	104 454	103 808	329
Tucson, AZ	257 755	183 293	74 462	–	6 657	5 426	–	62 379	257 755	183 293	74 462	–
West Palm Beach--Boca Raton--Delray Beach, FL	436 942	95 529	341 413	–	149 955	59 733	16 644	115 081	436 942	95 529	341 413	–
250,000 to 499,999	6 354 909	3 502 161	2 852 748	215 862	1 027 562	644 168	45 613	919 543	6 331 151	3 502 161	2 828 990	23 758
Albuquerque, NM	207 613	166 870	40 743	–	29 352	9 019	–	2 372	193 337	166 870	26 467	14 276
Allentown--Bethlehem--Easton, PA--NJ	166 499	84 431	82 068	–	17 550	25 621	2 041	36 856	166 499	84 431	82 068	–
Augusta, GA--SC	115 584	21 588	93 996	21 485	45 974	9 164	243	17 130	115 582	21 588	93 994	2
Bakersfield, CA	111 503	65 873	45 630	–	11 322	2 499	–	31 809	111 503	65 873	45 630	–
Baton Rouge, LA	152 218	97 115	55 103	–	12 767	24 087	–	18 249	152 218	97 115	55 103	–
Bridgeport--Milford, CT	162 548	76 563	85 985	–	56 995	–	810	28 180	162 548	76 563	85 985	–
Charleston, SC	155 302	34 322	120 980	26 608	39 028	3 063	2 570	49 711	155 302	34 322	120 980	–
Charlotte, NC	193 370	170 430	22 940	–	9 423	1 495	1 495	10 527	193 370	170 430	22 940	–
Chattanooga, TN--GA	127 947	69 601	58 346	–	24 000	21 073	3 296	9 977	127 947	69 601	58 346	–
Colorado Springs, CO	149 868	124 377	25 491	–	14 715	8 545	–	2 231	149 868	124 377	25 491	–
Columbia, SC	129 287	36 436	92 851	–	37 007	13 367	1 932	40 545	129 287	36 436	92 851	–
Corpus Christi, TX	104 913	100 205	4 708	–	4 566	–	–	142	104 913	100 205	4 708	–
Davenport--Rock Island--Moline, IA--IL	111 617	77 335	34 282	–	19 611	8 259	2 957	3 455	111 617	77 335	34 282	–
Des Moines, IA	123 489	83 289	40 200	–	22 964	13 956	–	3 280	123 489	83 289	40 200	–
Flint, MI	133 746	58 724	75 022	–	16 032	13 891	–	45 099	133 746	58 724	75 022	–
Fresno, CA	166 736	129 404	37 332	18 888	–	–	–	18 444	166 736	129 404	37 332	–
Grand Rapids, MI	168 166	73 716	94 450	25 056	54 144	5 076	–	10 174	168 166	73 716	94 450	–
Harrisburg, PA	126 273	24 590	101 683	–	12 036	46 388	3 548	39 711	126 273	24 590	101 683	–
Jackson, MS	115 474	79 374	36 100	–	25 725	5 676	–	4 699	115 474	79 374	36 100	–
Knoxville, TN	133 607	76 453	57 154	–	12 736	10 735	839	32 844	133 484	76 453	57 031	123
Lansing--East Lansing, MI	104 820	68 322	36 498	–	23 745	1 118	–	11 635	104 820	68 322	36 498	–
Little Rock--North Little Rock, AR	134 087	119 140	14 947	–	7 375	3 052	1 118	3 402	134 087	119 140	14 947	–
McAllen--Edinburg--Mission, TX	91 828	59 492	32 336	–	16 258	7 449	991	7 638	91 828	59 492	32 336	–
Melbourne--Palm Bay, FL	141 731	54 343	87 388	–	41 563	30 312	1 130	14 383	141 731	54 343	87 388	–
Mobile, AL	122 195	82 817	39 378	–	24 429	7 258	501	7 190	122 195	82 817	39 378	–
New Haven--Meriden, CT	184 385	78 883	105 502	22 679	31 084	5 294	–	46 445	184 385	78 883	105 502	–
Ogden, UT	86 924	27 194	59 730	–	39 495	17 385	949	1 901	86 924	27 194	59 730	–
Oxnard--Ventura, CA	167 041	78 590	88 451	56 496	14 408	7 519	776	9 252	167 041	78 590	88 451	–
Pensacola, FL	106 397	26 366	80 031	–	57 567	9 380	–	13 084	106 397	26 366	80 031	–
Raleigh, NC	131 487	92 643	38 844	–	23 983	4 180	–	10 681	131 487	92 643	38 844	–
Sarasota--Bradenton, FL	251 259	49 097	202 162	–	64 564	79 495	6 592	51 511	242 193	49 097	193 096	9 066
Scranton--Wilkes-Barre, PA	164 968	56 091	108 877	–	23 001	62 528	5 480	17 868	164 968	56 091	108 877	–
Shreveport, LA	111 404	109 288	2 116	–	–	–	–	2 116	111 404	109 288	2 116	–
Spokane, WA	120 167	79 875	40 292	–	8 917	16 076	719	14 580	120 167	79 875	40 292	–
Stockton, CA	90 744	72 525	18 219	–	–	12 632	–	5 587	90 744	72 525	18 219	–
Syracuse, NY	159 873	71 502	88 371	–	4 784	30 364	1 499	51 724	159 873	71 502	88 371	–
Tacoma, WA	195 150	75 147	120 003	24 230	46 749	30 756	548	17 720	195 150	75 147	120 003	–
Toledo, OH--MI	202 835	142 125	60 710	–	25 156	12 298	932	22 324	202 773	142 125	60 648	62
Trenton, NJ--PA	113 097	33 578	79 519	–	21 883	17 415	1 284	38 937	113 097	33 578	79 519	–
Tulsa, OK	216 377	176 211	40 166	20 420	6 289	9 189	–	4 268	216 377	176 211	40 166	–
Wichita, KS	147 225	135 069	12 156	–	–	7 094	551	4 511	147 225	135 069	12 156	–
Wilmington, DE--NJ--MD--PA	178 010	31 244	146 766	–	23 019	27 548	1 557	94 642	178 010	31 244	146 766	–
Worcester, MA--CT	127 545	69 336	58 209	–	5 323	8 212	–	44 674	127 316	69 336	57 980	229
Youngstown--Warren, OH	149 600	62 587	87 013	–	52 023	15 700	1 255	18 035	149 600	62 587	87 013	–
100,000 to 249,999	7 734 865	4 957 616	2 777 249	45 577	932 976	725 340	70 717	1 002 639	7 718 905	4 750 542	2 968 363	15 960
Abilene, TX	44 966	44 436	530	–	–	–	505	25	44 460	43 930	530	506
Amarillo, TX	68 721	68 592	129	–	–	–	–	129	68 721	68 592	129	–
Anchorage, AK	91 734	91 734	–	–	–	–	–	–	91 734	91 734	–	–
Ann Arbor, MI	90 680	44 010	46 670	–	9 321	1 603	–	35 746	90 680	44 010	46 670	–
Antioch--Pittsburg, CA	55 018	39 682	15 336	–	12 434	2 628	–	274	55 018	–	55 018	–
Appleton--Neenah, WI	62 630	34 789	27 841	–	10 622	5 301	738	11 180	62 630	34 789	27 841	–
Asheville, NC	51 467	29 713	21 754	–	–	8 404	2 051	11 299	50 274	29 713	20 561	1 193
Atlantic City, NJ	100 001	21 626	78 375	–	47 140	15 732	1 537	13 966	100 001	21 626	78 375	–
Aurora, IL	69 854	35 621	34 233	–	19 756	8 442	–	6 035	69 854	35 621	34 233	–
Beaumont, TX	52 206	49 021	3 185	–	–	2 438	171	576	52 206	49 021	3 185	–

TIPSII [UPF] GPH21 CENSUS90 71583900 08/27/93 11:03 AM MACHINE: C DATA:CENSUS90*PH211PSDA00. 08/26/93 14:50:22 TAPE: NONE FRAME: 741
TSF:CENSUS90*92. 08/26/93 14:51:46 UTF:CENSUS90*93. 08/26/93 14:51:47 META:CENSUS90*PH211TABLES00. 08/26/93 15:23:55

Table 53. Population, Housing Units, and Land Area for Urbanized Area by Population Size Class of Urbanized Area: 1990 —Con.

[For definitions of terms and meanings of symbols, see text]

Size of Place Population Size Class of Urbanized Area Urbanized Area	Inside urbanized area							Inside metropolitan area			Outside metropolitan area
			Urban fringe								
	Total	In central place	Total	Place of 50,000 or more	Place of 10,000 to 49,999	Place of 2,500 to 9,999	Place of less than 2,500	Other urban	Total	In central city	Not in central city	
HOUSING UNITS—Con.												
Inside urbanized area—Con.												
Less than 1,000,000—Con.												
100,000 to 249,999—Con.												
Biloxi--Gulfport, MS	75 435	37 100	38 335	–	17 990	17 937	–	2 408	75 435	37 100	38 335	–
Binghamton, NY	67 139	24 626	42 513	–	19 812	–	1 273	21 428	67 139	24 626	42 513	–
Boise City, ID	67 471	53 271	14 200	–	–	2 724	–	11 476	67 471	53 271	14 200	–
Bremerton, WA	43 709	15 613	28 096	–	–	15 623	–	12 473	43 709	15 613	28 096	–
Brockton, MA	59 185	35 376	23 809	–	4 955	2 552	–	16 302	59 185	35 376	23 809	–
Brownsville, TX	34 165	28 992	5 173	–	–	867	–	4 306	34 165	28 992	5 173	–
Bryan--College Station, TX	42 896	42 852	44	–	–	–	–	44	42 896	42 852	44	–
Canton, OH	101 432	49 341	52 091	–	6 534	6 598	1 056	37 903	101 432	49 341	52 091	–
Cedar Rapids, IA	56 420	45 473	10 947	–	7 998	2 189	298	462	56 420	45 473	10 947	–
Champaign--Urbana, IL	46 753	40 002	6 751	–	–	1 150	–	5 601	46 753	40 002	6 751	–
Charleston, WV	75 032	28 111	46 921	–	16 294	13 537	4 314	12 776	75 032	28 111	46 921	–
Columbus, GA--AL	84 967	68 998	15 969	–	12 956	1 152	245	1 616	84 227	68 998	15 229	740
Danbury, CT--NY	45 783	25 950	19 833	–	–	7 513	–	12 320	45 783	25 950	19 833	–
Daytona Beach, FL	117 149	32 167	84 982	–	61 347	5 241	4 192	14 202	117 149	32 167	84 982	–
Duluth, MN--WI	51 470	47 706	3 764	–	–	3 515	195	54	51 470	47 706	3 764	–
Durham, NC	88 439	75 457	12 982	–	6 108	1 453	–	5 421	88 439	75 457	12 982	–
Elgin, IL	43 389	27 936	15 453	–	7 171	6 122	295	1 865	43 389	27 936	15 453	–
Erie, PA	72 595	45 424	27 171	–	–	5 452	–	21 719	72 595	45 424	27 171	–
Eugene--Springfield, OR	78 216	66 112	12 104	–	4 651	5 658	–	1 795	78 216	66 112	12 104	–
Evansville, IN--KY	81 011	69 543	11 468	–	–	3 542	–	7 926	81 011	69 543	11 468	–
Fall River, MA--RI	60 368	40 290	20 078	–	6 614	5 982	–	7 482	56 440	40 290	16 150	3 928
Fargo--Moorhead, ND--MN	48 916	43 222	5 694	–	4 574	1 090	–	30	48 916	43 222	5 694	–
Fayetteville, NC	85 887	31 712	54 175	–	4 896	8 756	–	40 523	84 330	31 712	52 618	1 557
Fort Collins, CO	42 470	35 357	7 113	–	–	–	–	7 113	42 470	35 357	7 113	–
Fort Myers--Cape Coral, FL	114 159	55 202	58 957	–	25 546	29 940	–	3 471	114 159	55 202	58 957	–
Fort Pierce, FL	57 052	17 250	39 802	23 917	–	11 251	292	4 342	57 052	17 250	39 802	–
Fort Walton Beach, FL	51 655	9 112	42 543	–	12 546	18 500	405	11 092	51 391	9 112	42 279	264
Fort Wayne, IN	104 898	77 166	27 732	–	–	3 531	–	24 201	104 898	77 166	27 732	–
Gainesville, FL	55 792	34 608	21 184	–	–	–	–	21 184	55 792	34 608	21 184	–
Gastonia, NC	45 646	22 196	23 450	–	–	12 892	1 983	8 575	45 646	22 196	23 450	–
Green Bay, WI	63 577	39 726	23 851	–	17 249	6 384	–	218	63 577	39 726	23 851	–
Greensboro, NC	84 755	80 411	4 344	–	–	–	–	4 344	84 755	80 411	4 344	–
Greenville, SC	103 975	26 453	77 522	–	45 792	10 823	640	20 267	103 975	26 453	77 522	–
Hamilton, OH	47 629	25 362	22 267	–	16 281	890	281	4 815	47 629	25 362	22 267	–
Hesperia--Apple Valley--Victorville, CA	54 952	49 545	5 407	–	–	1 180	775	3 452	54 952	–	54 952	–
High Point, NC	45 869	29 408	16 461	–	6 928	6 182	–	3 351	45 869	29 408	16 461	–
Huntington--Ashland, WV--KY--OH	75 338	37 695	37 643	–	5 720	15 346	6 159	10 418	75 338	37 695	37 643	–
Huntsville, AL	75 961	67 494	8 467	–	6 596	1 154	–	717	75 961	67 494	8 467	–
Jacksonville, NC	26 033	11 810	14 223	–	4 175	7 069	–	2 979	26 033	11 810	14 223	–
Joliet, IL	61 073	29 043	32 030	–	7 786	15 085	740	8 419	61 073	29 043	32 030	–
Kailua, HI	33 844	12 225	21 619	–	12 879	8 294	–	446	33 844	–	33 844	–
Kalamazoo, MI	66 042	31 488	34 554	–	16 133	8 236	840	9 345	66 042	31 488	34 554	–
Killeen, TX	47 290	26 439	20 851	–	20 107	–	742	2	47 290	26 439	20 851	–
Lafayette, LA	54 240	40 379	13 861	–	–	6 417	–	7 444	54 240	40 379	13 861	–
Lafayette--West Lafayette, IN	36 899	28 724	8 175	–	–	–	–	8 175	36 899	28 724	8 175	–
Lake Charles, LA	48 027	29 844	18 183	–	7 812	7 098	–	3 273	48 027	29 844	18 183	–
Lakeland, FL	68 330	34 933	33 397	–	–	20 261	–	13 136	68 330	34 933	33 397	–
Lancaster, PA	76 506	22 468	54 038	–	4 452	13 492	1 774	34 320	76 506	22 468	54 038	–
Lancaster--Palmdale, CA	68 054	60 233	7 821	–	–	4 382	769	2 670	68 054	–	68 054	–
Laredo, TX	34 188	33 998	190	–	–	–	–	190	34 188	33 998	190	–
Lawrence--Haverhill, MA--NH	92 822	48 236	44 586	–	–	3 672	–	40 914	92 822	48 236	44 586	–
Lexington-Fayette, KY	95 755	95 122	633	–	–	–	–	633	95 755	95 122	633	–
Lincoln, NE	79 226	79 079	147	–	–	–	–	147	79 226	79 079	147	–
Lorain--Elyria, OH	85 376	50 088	35 288	–	21 124	5 967	1 308	6 889	82 246	50 088	32 158	3 130
Lowell, MA--NH	68 380	40 302	28 078	–	11 817	–	–	16 261	68 380	40 302	28 078	–
Lubbock, TX	78 460	77 852	608	–	–	–	–	608	78 460	77 852	608	–
Macon, GA	54 283	45 499	8 784	–	–	–	101	8 683	54 283	45 499	8 784	–
Madison, WI	103 327	80 047	23 280	–	12 391	5 737	1 228	3 924	103 327	80 047	23 280	–
Manchester, NH	50 051	44 361	5 690	–	–	3 353	–	2 337	50 051	44 361	5 690	–
Modesto, CA	83 065	60 878	22 187	–	9 075	2 475	–	10 637	83 065	60 878	22 187	–
Monroe, LA	44 292	21 610	22 682	–	6 582	7 379	385	8 336	44 292	21 610	22 682	–
Montgomery, AL	84 962	76 636	8 326	–	7 184	–	–	1 142	84 962	76 636	8 326	–
Muskegon, MI	41 952	16 019	25 933	–	14 002	3 458	–	8 473	41 952	16 019	25 933	–
New Bedford, MA	56 776	41 760	15 016	–	–	5 255	–	9 761	56 776	41 760	15 016	–
New Britain, CT	58 635	32 335	26 300	–	–	3 159	–	23 141	58 635	32 335	26 300	–
New London--Norwich, CT	64 058	28 442	35 616	–	2 769	12 613	–	20 234	64 058	28 442	35 616	–
Norwalk, CT	44 457	32 224	12 233	–	9 840	–	–	2 393	44 457	32 224	12 233	–
Odessa, TX	46 951	37 751	9 200	–	5 978	–	–	3 222	46 951	37 664	9 287	–

TIPSII [UPF] GPH21 CENSUS90 71583900 08/27/93 11:03 AM MACHINE: C DATA:CENSUS90*PH211PSDA00. 08/26/93 14:50:22 TAPE: NONE FRAME: 742
TSF:CENSUS90*92. 08/26/93 14:51:46 UTF:CENSUS90*93. 08/26/93 14:51:47 META:CENSUS90*PH211TABLES00. 08/26/93 15:23:55

Table 53. Population, Housing Units, and Land Area for Urbanized Area by Population Size Class of Urbanized Area: 1990 —Con.

[For definitions of terms and meanings of symbols, see text]

Size of Place Population Size Class of Urbanized Area Urbanized Area	Inside urbanized area								Inside metropolitan area			Outside metropolitan area
			Urban fringe									
	Total	In central place	Total	Place of 50,000 or more	Place of 10,000 to 49,999	Place of 2,500 to 9,999	Place of less than 2,500	Other urban	Total	In central city	Not in central city	
HOUSING UNITS—Con.												
Inside urbanized area—Con.												
Less than 1,000,000—Con.												
100,000 to 249,999—Con.												
Palm Springs, CA	90 459	30 484	59 975	–	38 478	19 073	–	2 424	90 459	30 484	59 975	–
Panama City, FL	48 853	15 928	32 925	–	5 219	23 162	717	3 827	48 853	15 928	32 925	–
Peoria, IL	100 579	62 036	38 543	–	18 309	11 226	1 399	7 609	100 579	62 036	38 543	–
Petersburg, VA	40 334	16 196	24 138	–	16 217	3 094	–	4 827	40 334	16 196	24 138	–
Port Arthur, TX	46 095	25 461	20 634	–	18 323	1 594	–	717	46 095	25 461	20 634	–
Portland, ME	54 098	31 293	22 805	–	16 330	2 260	–	4 215	54 098	31 293	22 805	–
Portsmouth--Dover--Rochester, NH--ME	46 898	33 752	13 146	–	4 719	4 922	–	3 505	46 807	33 752	13 055	91
Poughkeepsie, NY	56 219	13 112	43 107	–	9 540	13 966	1 740	17 861	54 327	13 112	41 215	1 892
Provo--Orem, UT	60 459	42 537	17 922	–	12 132	5 259	163	368	60 459	42 537	17 922	–
Pueblo, CO	43 659	40 862	2 797	–	–	–	–	2 797	43 659	40 862	2 797	–
Racine, WI	47 156	33 156	14 000	–	–	1 337	1 025	11 638	47 156	33 156	14 000	–
Reading, PA	79 217	34 276	44 941	–	–	17 301	7 395	20 245	79 217	34 276	44 941	–
Reno, NV	92 785	61 384	31 401	21 660	4 257	–	–	5 484	92 785	61 384	31 401	–
Richland--Kennewick--Pasco, WA	46 470	38 698	7 772	–	–	5 147	–	2 625	46 470	38 698	7 772	–
Roanoke, VA	77 681	44 384	33 297	–	25 280	3 308	–	4 709	77 675	44 384	33 291	6
Rockford, IL	85 054	58 146	26 908	–	13 153	–	836	12 919	85 054	58 146	26 908	–
Round Lake Beach--McHenry, IL--WI	41 984	11 212	30 772	–	–	20 001	1 763	9 008	41 984	–	41 984	–
Saginaw, MI	56 220	27 986	28 234	–	15 574	11 278	698	684	56 220	27 986	28 234	–
Salem, OR	61 931	42 601	19 330	–	18 990	–	–	340	61 931	42 601	19 330	–
Salinas, CA	39 004	34 577	4 427	–	–	2 472	–	1 955	39 004	34 577	4 427	–
Santa Barbara, CA	71 491	36 226	35 265	–	10 970	–	–	24 295	71 491	36 226	35 265	–
Santa Cruz, CA	65 638	19 364	46 274	–	11 279	31 468	–	3 527	65 638	19 364	46 274	–
Santa Rosa, CA	79 077	47 726	31 351	–	19 167	8 047	–	4 137	79 077	47 726	31 351	–
Savannah, GA	82 661	58 762	23 899	–	4 552	13 385	804	5 158	82 661	58 762	23 899	–
Seaside--Monterey, CA	52 178	24 735	27 443	–	16 177	6 063	819	4 384	52 178	24 735	27 443	–
Simi Valley, CA	41 832	33 111	8 721	–	7 915	–	–	806	41 832	–	41 832	–
Sioux Falls, SD	41 581	41 568	13	–	–	–	–	13	41 108	41 095	13	473
South Bend--Mishawaka, IN--MI	95 691	64 785	30 906	–	11 848	3 089	1 103	14 866	94 612	64 785	29 827	1 079
Spartanburg, SC	42 765	17 950	24 815	–	–	5 647	966	18 202	42 765	17 950	24 815	–
Springfield, IL	56 971	48 534	8 437	–	–	–	2 820	5 617	56 971	48 534	8 437	–
Springfield, MO	69 293	62 472	6 821	–	–	–	549	6 272	69 293	62 472	6 821	–
Stamford, CT--NY	75 930	44 279	31 651	–	6 627	–	–	25 024	75 930	44 279	31 651	–
Tallahassee, FL	67 387	55 221	12 166	–	–	–	–	12 166	67 387	55 221	12 166	–
Texas City, TX	52 509	16 423	36 086	–	17 260	13 776	1 898	3 152	52 509	16 423	36 086	–
Topeka, KS	59 021	54 664	4 357	–	–	–	–	4 357	59 021	54 664	4 357	–
Tuscaloosa, AL	42 280	31 194	11 086	–	6 793	1 602	–	2 691	42 280	31 194	11 086	–
Utica--Rome, NY	65 287	47 324	17 963	–	–	4 996	2 627	10 340	65 287	47 324	17 963	–
Waco, TX	61 197	45 088	16 109	–	–	14 261	1 463	385	61 197	45 088	16 109	–
Waterbury, CT	72 348	47 205	25 143	–	11 930	3 218	–	9 995	72 348	47 205	25 143	–
Waterloo--Cedar Falls, IA	43 877	41 089	2 788	–	–	1 755	593	440	43 877	41 089	2 788	–
Wilmington, NC	45 786	26 469	19 317	–	–	16 607	783	1 927	44 685	26 469	18 216	1 101
Winston-Salem, NC	83 274	65 631	17 643	–	–	5 565	1 325	10 753	83 274	65 631	17 643	–
York, PA	59 450	18 407	41 043	–	–	25 785	3 939	11 319	59 450	18 407	41 043	–
Less than 100,000	4 942 657	3 406 896	1 535 761	–	321 341	591 450	85 680	537 290	4 344 163	2 879 601	1 464 562	598 494
Albany, GA	33 963	30 603	3 360	–	–	–	–	3 360	33 963	30 603	3 360	–
Alexandria, LA	33 970	20 348	13 622	–	5 086	1 260	–	7 276	33 970	20 348	13 622	–
Alton, IL	35 937	14 212	21 725	–	4 961	10 838	2 145	3 781	35 937	14 212	21 725	–
Altoona, PA	32 701	22 698	10 003	–	–	2 395	599	7 009	32 701	22 698	10 003	–
Anderson, IN	32 127	26 362	5 765	–	–	1 175	1 684	2 906	32 127	26 362	5 765	–
Anderson, SC	22 253	11 503	10 750	–	–	6 037	–	4 713	22 253	11 503	10 750	–
Annapolis, MD	31 791	15 252	16 539	–	4 534	7 734	95	4 176	31 791	15 252	16 539	–
Anniston, AL	27 854	12 100	15 754	–	4 390	7 068	446	3 850	27 489	12 100	15 389	365
Athens, GA	30 214	18 499	11 715	–	5 219	–	359	6 137	30 214	18 499	11 715	–
Auburn--Opelika, AL	24 136	23 428	708	–	–	–	–	708	–	–	–	24 136
Bangor, ME	24 433	14 366	10 067	–	–	9 327	–	740	24 433	14 366	10 067	–
Battle Creek, MI	33 242	23 172	10 070	–	–	4 864	–	5 206	33 242	23 172	10 070	–
Bay City, MI	30 638	16 372	14 266	–	–	1 542	–	12 724	30 638	16 372	14 266	–
Bellingham, WA	24 871	22 114	2 757	–	–	1 146	–	1 611	24 871	22 114	2 757	–
Beloit, WI--IL	22 041	14 033	8 008	–	–	3 010	749	4 249	22 041	14 033	8 008	–
Benton Harbor, MI	23 609	4 791	18 818	–	–	9 986	926	7 906	23 609	4 791	18 818	–
Billings, MT	38 715	35 964	2 751	–	–	1 500	–	1 251	38 715	35 964	2 751	–
Bismarck, ND	26 615	20 038	6 577	–	5 910	–	346	321	26 615	20 038	6 577	–
Bloomington, IN	26 887	22 025	4 862	–	–	–	–	4 862	26 887	22 025	4 862	–
Bloomington--Normal, IL	35 878	34 940	938	–	–	–	–	938	35 878	34 940	938	–

TIPSII [UPF] GPH21 CENSUS90 71583900 08/27/93 11:03 AM MACHINE: C DATA:CENSUS90*PH211PSDA00. 08/26/93 14:50:22 TAPE: NONE FRAME: 743
TSF:CENSUS90*92. 08/26/93 14:51:46 UTF:CENSUS90*93. 08/26/93 14:51:47 META:CENSUS90*PH211TABLES00. 08/26/93 15:23:55

Table 53. Population, Housing Units, and Land Area for Urbanized Area by Population Size Class of Urbanized Area: 1990 —Con.

[For definitions of terms and meanings of symbols, see text]

Size of Place Population Size Class of Urbanized Area Urbanized Area	Inside urbanized area								Inside metropolitan area			Outside metropolitan area
			Urban fringe									
	Total	In central place	Total	Place of 50,000 or more	Place of 10,000 to 49,999	Place of 2,500 to 9,999	Place of less than 2,500	Other urban	Total	In central city	Not in central city	
HOUSING UNITS—Con.												
Inside urbanized area—Con.												
Less than 1,000,000—Con.												
Less than 100,000—Con.												
Boulder, CO	42 738	36 270	6 468	–	–	3 981	–	2 487	42 738	36 270	6 468	–
Bristol, CT	37 637	24 989	12 648	–	–	2 267	–	10 381	37 637	24 989	12 648	–
Bristol, TN--Bristol, VA	22 645	18 577	4 068	–	–	2 210	–	1 858	22 645	18 577	4 068	–
Brunswick, GA	22 109	6 897	15 212	–	6 764	5 869	–	2 579	–	–	–	22 109
Burlington, NC	31 500	17 696	13 804	–	4 517	5 653	837	2 797	31 500	17 696	13 804	–
Burlington, VT	34 829	15 480	19 349	–	5 437	6 301	–	7 611	34 829	15 480	19 349	–
Casper, WY	24 390	21 700	2 690	–	–	–	1 563	1 127	24 390	21 700	2 690	–
Charlottesville, VA	26 858	16 785	10 073	–	–	8 053	–	2 020	26 858	16 785	10 073	–
Cheyenne, WY	26 111	21 859	4 252	–	–	3 638	–	614	26 111	21 859	4 252	–
Chico, CA	29 843	16 295	13 548	–	–	–	–	13 548	29 843	16 295	13 548	–
Clarksville, TN--KY	32 091	27 642	4 449	–	2 957	1 371	–	121	32 091	27 642	4 449	–
Columbia, MO	30 182	27 551	2 631	–	–	–	–	2 631	30 182	27 551	2 631	–
Crystal Lake, IL	25 396	8 973	16 423	–	7 514	3 269	1 048	4 592	25 396	–	25 396	–
Cumberland, MD--WV	24 002	11 431	12 571	–	–	6 849	396	5 326	24 002	11 431	12 571	–
Danville, VA	23 811	23 297	514	–	–	–	–	514	23 811	23 297	514	–
Davis, CA	19 601	18 282	1 319	–	–	–	–	1 319	19 601	18 282	1 319	–
Decatur, AL	26 421	20 640	5 781	–	4 349	–	812	620	26 393	20 612	5 781	28
Decatur, IL	42 050	37 470	4 580	–	–	1 666	943	1 971	42 050	37 470	4 580	–
Deltona, FL	24 173	20 744	3 429	–	–	3 404	–	25	24 173	–	24 173	–
Denton, TX	28 864	28 791	73	–	–	–	–	73	28 864	28 791	73	–
Dothan, AL	24 395	22 190	2 205	–	–	–	1 695	510	24 395	22 190	2 205	–
Dover, DE	18 896	10 488	8 408	–	–	2 399	3 931	2 078	–	–	–	18 896
Dubuque, IA--IL--WI	24 616	22 377	2 239	–	–	–	1 441	798	23 537	22 377	1 160	1 079
Eau Claire, WI	31 414	21 880	9 534	–	5 338	2 397	–	1 799	31 414	21 880	9 534	–
Elkhart--Goshen, IN	40 507	28 670	11 837	–	–	3 340	–	8 497	40 507	28 670	11 837	–
Elmira, NY	26 937	13 301	13 636	–	–	11 472	–	2 164	26 937	13 301	13 636	–
Fairfield, CA	33 409	26 357	7 052	–	7 029	–	–	23	33 409	26 357	7 052	–
Fayetteville--Springdale, AR	32 016	30 843	1 173	–	–	–	1 112	61	31 667	30 504	1 163	349
Fitchburg--Leominster, MA	33 424	32 198	1 226	–	–	–	–	1 226	33 424	32 198	1 226	–
Florence, AL	29 737	15 913	13 824	–	4 709	8 599	–	516	29 737	15 913	13 824	–
Florence, SC	21 518	11 790	9 728	–	–	–	332	9 396	20 814	11 790	9 024	704
Fort Smith, AR--OK	41 422	33 054	8 368	–	5 763	1 499	1 097	9	40 433	33 054	7 379	989
Frederick, MD	23 441	16 611	6 830	–	–	4 913	742	1 175	23 441	16 611	6 830	–
Fredericksburg, VA	21 418	8 063	13 355	–	–	1 286	–	12 069	4 644	–	4 644	16 774
Gadsden, AL	30 733	19 146	11 587	–	–	11 125	–	462	30 733	19 146	11 587	–
Galveston, TX	29 183	29 183	–	–	–	–	–	–	29 183	29 183	–	–
Glens Falls, NY	23 007	6 569	16 438	–	–	11 755	–	4 683	23 007	6 569	16 438	–
Goldsboro, NC	21 919	14 345	7 574	–	–	5 738	–	1 836	–	–	–	21 919
Grand Forks, ND--MN	23 097	19 589	3 508	–	–	3 500	–	8	19 597	19 589	8	3 500
Grand Junction, CO	30 261	13 698	16 563	–	4 922	7 839	–	3 802	–	–	–	30 261
Great Falls, MT	26 713	24 157	2 556	–	–	1 496	–	1 060	26 713	24 157	2 556	–
Greeley, CO	28 204	23 923	4 281	–	–	2 283	752	1 246	28 204	23 923	4 281	–
Greenville,NC	22 522	18 054	4 468	–	–	1 104	–	3 364	–	–	–	22 522
Hagerstown, MD--PA--WV	30 810	16 361	14 449	–	–	8 759	1 969	3 721	30 037	16 361	13 676	773
Harlingen, TX	28 990	17 798	11 192	–	6 543	–	1 932	2 717	28 990	17 798	11 192	–
Hattiesburg, MS	24 782	17 675	7 107	–	–	5 333	–	1 774	–	–	–	24 782
Hemet--San Jacinto, CA	43 716	26 537	17 179	–	6 404	4 444	–	6 331	43 716	–	43 716	–
Hickory, NC	29 614	12 701	16 913	–	–	15 116	550	1 247	29 614	12 701	16 913	–
Holland, MI	23 087	11 243	11 844	–	–	3 055	–	8 789	20 255	8 843	11 412	2 832
Houma, LA	24 026	11 476	12 550	–	5 957	1 496	–	5 097	24 026	11 476	12 550	–
Hyannis, MA	43 953	8 340	35 613	–	7 783	23 285	2 830	1 715	–	–	–	43 953
Idaho Falls, ID	20 483	16 845	3 638	–	–	1 336	311	1 991	–	–	–	20 483
Indio--Coachella, CA	17 683	16 790	893	–	–	–	–	893	17 683	–	17 683	–
Iowa City, IA	27 839	22 464	5 375	–	4 757	–	480	138	27 839	22 464	5 375	–
Ithaca, NY	17 743	10 075	7 668	–	–	5 021	1 927	720	–	–	–	17 743
Jackson, MI	30 646	15 689	14 957	–	–	3 757	–	11 200	30 646	15 689	14 957	–
Jackson, TN	22 361	20 739	1 622	–	–	–	–	1 622	22 361	20 739	1 622	–
Janesville, WI	21 224	21 153	71	–	–	–	–	71	21 224	21 153	71	–
Johnson City, TN	35 249	21 241	14 008	–	5 191	5 130	–	3 687	35 249	21 241	14 008	–
Johnstown, PA	36 110	14 667	21 443	–	–	8 762	5 502	7 179	36 110	14 667	21 443	–
Joplin, MO	27 192	19 367	7 825	–	–	4 752	2 717	356	27 192	19 367	7 825	–
Kankakee, IL	23 114	11 380	11 734	–	8 873	–	259	2 602	23 114	11 380	11 734	–
Kannapolis, NC	32 915	12 717	20 198	–	11 616	3 790	1 055	3 737	32 915	12 717	20 198	–
Kenosha, WI	36 498	31 197	5 301	–	4 095	–	–	1 206	36 498	31 197	5 301	–
Kingsport, TN--VA	37 551	16 742	20 809	–	4 447	7 513	1 670	7 179	37 551	16 742	20 809	–
Kissimmee, FL	24 470	13 602	10 868	–	5 804	2 146	–	2 918	24 470	–	24 470	–
Kokomo, IN	24 995	20 340	4 655	–	–	1 283	–	3 372	24 995	20 340	4 655	–
La Crosse, WI--MN	31 605	20 897	10 708	–	4 378	4 571	–	1 759	29 767	20 897	8 870	1 838
Las Cruces, NM	31 746	25 676	6 070	–	–	647	1 169	4 254	31 746	25 676	6 070	–

TIPSII [UPF] GPH21 CENSUS90 71583900 08/27/93 11:03 AM MACHINE: C DATA:CENSUS90*PH211IPSDA00. 08/26/93 14:50:22 TAPE: NONE FRAME: 744
TSF:CENSUS90*92. 08/26/93 14:51:46 UTF:CENSUS90*93. 08/26/93 14:51:47 META:CENSUS90*PH211TABLES00. 08/26/93 15:23:55

Table 53. Population, Housing Units, and Land Area for Urbanized Area by Population Size Class of Urbanized Area: 1990 —Con.

[For definitions of terms and meanings of symbols, see text]

Size of Place Population Size Class of Urbanized Area Urbanized Area	Inside urbanized area								Inside metropolitan area			Outside metropolitan area
			Urban fringe									
	Total	In central place	Total	Place of 50,000 or more	Place of 10,000 to 49,999	Place of 2,500 to 9,999	Place of less than 2,500	Other urban	Total	In central city	Not in central city	
HOUSING UNITS—Con.												
Inside urbanized area—Con.												
Less than 1,000,000—Con.												
Less than 100,000—Con.												
Lawrence, KS	25 950	25 893	57	–	–	–	–	57	25 950	25 893	57	–
Lawton, OK	35 958	34 586	1 372	–	1 372	–	–	–	35 958	34 586	1 372	–
Lewiston--Auburn, ME	30 524	27 287	3 237	–	–	1 759	–	1 478	30 524	27 287	3 237	–
Lewisville, TX	31 266	19 286	11 980	–	5 366	5 296	1 220	98	31 266	–	31 266	–
Lima, OH	27 982	18 666	9 316	–	–	1 626	736	6 954	27 982	18 666	9 316	–
Lodi, CA	21 032	19 676	1 356	–	–	1 238	–	118	21 032	19 676	1 356	–
Logan, UT	16 216	11 440	4 776	–	–	3 459	1 240	77	–	–	–	16 216
Lompoc, CA	19 692	13 261	6 431	–	–	6 427	–	4	19 692	13 261	6 431	–
Longmont, CO	20 829	20 480	349	–	–	–	–	349	20 829	20 480	349	–
Longview, TX	32 577	30 293	2 284	–	–	1 933	–	351	32 577	30 293	2 284	–
Longview, WA--OR	23 650	13 441	10 209	–	4 872	3 851	672	814	–	–	–	23 650
Lynchburg, VA	39 635	27 233	12 402	–	8 294	2 287	–	1 821	37 309	27 233	10 076	2 326
Mansfield, OH	31 877	21 909	9 968	–	–	3 218	–	6 750	31 877	21 909	9 968	–
Medford, OR	27 868	19 684	8 184	–	–	4 256	–	3 928	27 868	19 684	8 184	–
Merced, CA	21 663	18 965	2 698	–	–	–	–	2 698	21 663	18 965	2 698	–
Middletown, OH	38 713	19 385	19 328	–	4 208	9 187	–	5 933	38 713	19 385	19 328	–
Midland, TX	39 421	38 453	968	–	–	–	–	968	39 421	38 453	968	–
Missoula, MT	24 388	18 488	5 900	–	4 339	–	–	1 561	–	–	–	24 388
Monessen, PA	29 885	4 902	24 983	–	–	12 764	8 424	3 795	29 885	–	29 885	–
Muncie, IN	36 484	29 828	6 656	–	–	1 573	305	4 778	36 484	29 828	6 656	–
Myrtle Beach, SC	38 550	13 327	25 223	–	4 179	11 814	–	9 230	–	–	–	38 550
Napa, CA	26 777	24 922	1 855	–	–	–	–	1 855	26 777	24 922	1 855	–
Naples, FL	59 396	15 312	44 084	–	28 946	11 044	–	4 094	59 396	15 312	44 084	–
Nashua, NH	39 417	33 383	6 034	–	–	2 960	–	3 074	39 417	33 383	6 034	–
Newark, OH	22 818	18 967	3 851	–	–	2 884	–	967	22 818	18 967	3 851	–
Newburgh, NY	27 021	9 995	17 026	–	–	12 288	–	4 738	27 021	–	27 021	–
Newport, RI	22 814	13 094	9 720	–	4 793	954	–	3 973	1 757	–	1 757	21 057
Ocala, FL	30 580	19 478	11 102	–	–	–	–	11 102	30 580	19 478	11 102	–
Olympia, WA	40 297	15 928	24 369	–	8 081	6 656	–	9 632	40 297	15 928	24 369	–
Oshkosh, WI	23 088	21 827	1 261	–	–	–	–	1 261	23 088	21 827	1 261	–
Owensboro, KY	25 677	23 074	2 603	–	–	–	–	2 603	25 677	23 074	2 603	–
Parkersburg, WV--OH	27 345	16 341	11 004	–	4 825	3 225	293	2 661	27 345	16 341	11 004	–
Pascagoula, MS	23 870	11 053	12 817	–	10 680	1 545	–	592	23 870	11 053	12 817	–
Pine Bluff, AR	24 629	23 189	1 440	–	–	1 391	–	49	24 629	23 189	1 440	–
Pittsfield, MA	23 909	21 272	2 637	–	–	–	–	2 637	23 909	21 272	2 637	–
Pocatello, ID	21 372	18 768	2 604	–	–	2 593	–	11	–	–	–	21 372
Port Huron, MI	25 830	14 026	11 804	–	–	5 639	–	6 165	25 830	14 026	11 804	–
Pottstown, PA	21 780	9 700	12 080	–	–	7 754	1 665	2 661	21 780	–	21 780	–
Punta Gorda, FL	37 692	6 936	30 756	–	21 479	2 167	2 041	5 069	–	–	–	37 692
Rapid City, SD	24 868	22 530	2 338	–	–	2 094	–	244	24 868	22 530	2 338	–
Redding, CA	31 935	27 238	4 697	–	–	1 668	–	3 029	31 935	27 238	4 697	–
Rochester, MN	29 959	28 961	998	–	–	–	–	998	29 959	28 961	998	–
Rock Hill, SC	22 433	15 682	6 751	–	–	1 989	–	4 762	22 433	15 682	6 751	–
Rocky Mount, NC	20 877	20 173	704	–	–	–	–	704	–	–	–	20 877
Rome, GA	21 291	13 099	8 192	–	–	1 782	–	6 410	–	–	–	21 291
St. Cloud, MN	28 095	18 828	9 267	–	–	7 112	–	2 155	28 095	18 828	9 267	–
St. Joseph, MO--KS	32 682	31 276	1 406	–	–	–	1 128	278	31 540	31 276	264	1 142
San Angelo, TX	34 996	34 619	377	–	–	–	–	377	34 996	34 619	377	–
San Luis Obispo, CA	17 981	17 877	104	–	–	–	–	104	–	–	–	17 981
Santa Fe, NM	27 350	24 681	2 669	–	–	1 400	–	1 269	27 350	24 681	2 669	–
Santa Maria, CA	31 429	21 144	10 285	–	–	–	–	10 285	31 429	21 144	10 285	–
Sharon, PA--OH	22 532	7 670	14 862	–	6 359	6 241	783	1 479	22 532	7 670	14 862	–
Sheboygan, WI	24 947	20 588	4 359	–	–	2 303	688	1 368	24 947	20 588	4 359	–
Sherman--Denison, TX	25 648	24 589	1 059	–	–	–	959	100	25 648	24 589	1 059	–
Sioux City, IA--NE--SD	38 123	32 177	5 946	–	–	4 738	795	413	37 328	32 177	5 151	795
Slidell, LA	20 736	9 087	11 649	–	–	2 053	–	9 596	20 736	9 087	11 649	–
Springfield, OH	36 492	29 562	6 930	–	–	2 248	–	4 682	36 492	29 562	6 930	–
Spring Hill, FL	25 320	14 863	10 457	–	–	3 612	793	6 052	25 320	–	25 320	–
State College, PA	20 997	11 623	9 374	–	–	2 656	853	5 865	20 997	11 623	9 374	–
Steubenville--Weirton, OH--WV--PA	29 907	19 638	10 269	–	–	7 599	695	1 975	29 907	19 638	10 269	–
Stuart, FL	48 411	7 021	41 390	–	5 866	18 666	2 013	14 845	48 411	–	48 411	–
Sumter, SC	19 051	13 650	5 401	–	–	1 467	1 355	2 579	–	–	–	19 051
Taunton, MA	23 627	20 281	3 346	–	–	1 194	–	2 152	2 902	–	2 902	20 725
Temple, TX	25 426	20 718	4 708	–	4 664	–	–	44	25 426	20 718	4 708	–
Terre Haute, IN	32 525	24 077	8 448	–	–	1 852	1 553	5 043	32 525	24 077	8 448	–
Texarkana, TX--Texarkana, AR	28 028	24 167	3 861	–	–	1 900	968	993	28 028	24 167	3 861	–
Titusville, FL	23 063	18 183	4 880	–	–	3 780	–	1 100	23 063	18 183	4 880	–
Tyler, TX	34 620	32 860	1 760	–	–	–	–	1 760	34 620	32 860	1 760	–
Vacaville, CA	23 682	23 660	22	–	–	–	–	22	23 682	–	23 682	–

TIPSII [UPF] GPH21 CENSUS90 71583900 08/27/93 11:03 AM MACHINE: C DATA:CENSUS90*PH21TIPSDA00. 08/26/93 14:50:22 TAPE: NONE FRAME: 745
TSF:CENSUS90*92. 08/26/93 14:51:46 UTF:CENSUS90*93. 08/26/93 14:51:47 META:CENSUS90*PH21TABLES00. 08/26/93 15:23:55

Table 53. Population, Housing Units, and Land Area for Urbanized Area by Population Size Class of Urbanized Area: 1990 —Con.

[For definitions of terms and meanings of symbols, see text]

Size of Place Population Size Class of Urbanized Area Urbanized Area	Inside urbanized area								Inside metropolitan area			Outside metropolitan area
			Urban fringe									
	Total	In central place	Total	Place of 50,000 or more	Place of 10,000 to 49,999	Place of 2,500 to 9,999	Place of less than 2,500	Other urban	Total	In central city	Not in central city	
HOUSING UNITS—Con.												
Inside urbanized area—Con.												
Less than 1,000,000—Con.												
Less than 100,000—Con.												
Vero Beach, FL	34 805	10 064	24 741	–	13 773	4 029	2 294	4 645	–	–	–	34 805
Victoria, TX	21 815	21 802	13	–	–	–	–	13	21 815	21 802	13	–
Vineland--Millville, NJ	35 016	29 698	5 318	–	–	1 761	570	2 987	35 016	29 698	5 318	–
Visalia, CA	29 763	27 154	2 609	–	–	–	–	2 609	29 763	27 154	2 609	–
Warner Robins, GA	24 326	18 086	6 240	–	–	1 904	–	4 336	24 326	18 086	6 240	–
Watsonville, CA	15 443	9 909	5 534	–	–	4 777	–	757	15 443	–	15 443	–
Wausau, WI	23 023	15 318	7 705	–	–	6 551	1 076	78	23 023	15 318	7 705	–
Wheeling, WV--OH	39 552	17 128	22 424	–	4 618	9 685	4 622	3 499	39 552	17 128	22 424	–
Wichita Falls, TX	40 693	40 364	329	–	–	–	321	8	40 373	40 364	9	320
Williamsport, PA	24 145	13 326	10 819	–	–	5 989	503	4 327	24 145	13 326	10 819	–
Winter Haven, FL	39 776	12 752	27 024	–	–	16 291	694	10 039	39 776	12 752	27 024	–
Yakima, WA	36 274	22 968	13 306	–	–	11 526	–	1 780	36 274	22 968	13 306	–
Yuba City, CA	28 925	11 068	17 857	–	9 380	7 441	–	1 036	28 925	11 068	17 857	–
Yuma, AZ--CA	29 281	22 689	6 592	–	–	–	–	6 592	29 060	22 689	6 371	221
Outside urbanized area	...	...	...	...	...	...	...	...	14 105 588	346 348	13 759 240	23 956 958
LAND AREA IN SQUARE KILOMETERS												
United States	158 027.6	61 503.5	96 524.1	11 836.6	34 763.4	19 945.7	2 576.4	27 401.9	1 502 399.0	71 675.6	1 430 723.5	7 656 561.4
Inside urbanized area	158 027.6	61 503.5	96 524.1	11 836.6	34 763.4	19 945.7	2 576.4	27 401.9	155 052.3	58 909.5	96 142.8	2 975.3
1,000,000 or more	71 354.5	19 306.1	52 048.4	9 789.1	22 103.3	8 603.4	1 092.9	10 459.8	71 225.8	19 297.9	51 927.9	128.7
5,000,000 or more	16 878.1	3 631.5	13 246.6	2 472.5	5 778.8	2 615.8	344.7	2 034.9	16 878.1	3 631.5	13 246.6	–
Chicago, IL--Northwestern Indiana	4 103.8	929.2	3 174.6	330.2	1 725.8	526.7	81.2	510.7	4 103.8	929.2	3 174.6	–
Los Angeles, CA	5 091.3	1 693.6	3 397.7	1 796.8	1 125.9	175.7	83.3	215.9	5 091.3	1 693.6	3 397.7	–
New York, NY--Northeastern New Jersey	7 683.1	1 008.8	6 674.3	345.5	2 927.0	1 913.3	180.2	1 308.3	7 683.1	1 008.8	6 674.3	–
2,500,000 to 4,999,999	19 720.2	5 273.1	14 447.1	3 184.8	5 421.2	1 806.9	178.6	3 855.5	19 711.9	5 264.9	14 447.1	8.2
Boston, MA	2 308.2	356.3	1 952.0	196.8	820.3	129.2	9.6	796.0	2 308.2	356.3	1 952.0	–
Dallas--Fort Worth, TX	3 737.5	1 932.9	1 804.6	771.7	760.1	201.5	35.2	36.1	3 737.5	1 932.9	1 804.6	–
Detroit, MI	2 899.4	474.2	2 425.2	1 180.1	794.2	176.2	26.6	248.2	2 899.4	474.2	2 425.2	–
Houston, TX	3 049.3	1 479.3	1 570.0	113.4	546.4	127.6	13.3	769.2	3 041.1	1 471.1	1 570.0	8.2
Philadelphia, PA--NJ	3 015.3	382.0	2 633.3	89.1	414.6	511.6	70.1	1 547.9	3 015.3	382.0	2 633.3	–
San Francisco--Oakland, CA	2 263.9	422.3	1 841.6	632.3	757.4	304.4	10.4	137.1	2 263.9	422.3	1 841.6	–
Washington, DC--MD--VA	2 446.6	226.1	2 220.5	201.5	1 328.4	356.5	13.2	321.0	2 446.6	226.1	2 220.5	–
1,000,000 to 2,499,999	34 756.2	10 401.5	24 354.7	4 131.8	10 903.2	4 180.6	569.7	4 569.4	34 635.7	10 401.5	24 234.3	120.5
Atlanta, GA	2 944.0	394.1	2 549.9	97.3	603.4	283.6	12.0	1 553.6	2 940.4	394.1	2 546.3	3.6
Baltimore, MD	1 534.5	209.3	1 325.2	94.6	941.4	164.5	–	124.6	1 534.5	209.3	1 325.2	–
Cincinnati, OH--KY	1 325.2	200.0	1 125.2	–	302.5	472.1	52.2	298.4	1 325.2	200.0	1 125.2	–
Cleveland, OH	1 647.0	199.5	1 447.5	114.9	771.3	367.5	85.0	108.8	1 647.0	199.5	1 447.5	–
Denver, CO	1 188.4	287.5	900.9	413.8	285.2	71.1	6.5	124.4	1 188.4	287.5	900.9	–
Fort Lauderdale--Hollywood--Pompano Beach, FL	847.3	204.5	642.7	219.3	336.6	33.6	1.7	51.5	847.3	204.5	642.7	–
Kansas City, MO--KS	1 973.1	983.0	990.1	278.6	547.6	103.9	36.8	23.2	1 973.1	983.0	990.1	–
Miami--Hialeah, FL	913.4	160.2	753.2	80.7	389.6	122.0	13.1	147.8	913.4	160.2	753.2	–
Milwaukee, WI	1 326.0	293.7	1 032.4	29.3	844.1	92.1	23.5	43.4	1 326.0	293.7	1 032.4	–
Minneapolis--St. Paul, MN	2 753.1	371.0	2 382.1	276.3	1 444.0	587.5	46.0	28.4	2 753.1	371.0	2 382.1	–
New Orleans, LA	699.5	226.5	473.0	99.4	125.8	208.3	3.7	35.8	634.7	226.5	408.2	64.8
Norfolk--Virginia Beach--Newport News, VA	1 718.9	1 146.1	572.8	367.9	62.5	21.7	–	120.7	1 718.9	1 146.1	572.8	–
Phoenix, AZ	1 919.4	1 222.7	696.7	385.9	195.5	54.2	–	61.1	1 875.2	1 222.7	652.5	44.2
Pittsburgh, PA	2 015.2	157.1	1 858.1	49.3	762.2	393.3	173.1	480.3	2 007.3	157.1	1 850.2	7.9
Portland--Vancouver, OR--WA	1 004.9	359.5	645.4	92.9	278.8	173.1	17.4	83.2	1 004.9	359.5	645.4	–
Riverside--San Bernardino, CA	1 191.6	343.9	847.8	371.5	277.1	96.4	–	102.8	1 191.6	343.9	847.8	–
Sacramento, CA	864.7	326.8	537.9	99.3	313.5	53.2	–	71.8	864.7	326.8	537.9	–
St. Louis, MO--IL	1 886.0	308.3	1 577.7	26.4	672.2	393.2	46.4	439.5	1 886.0	308.3	1 577.7	–
San Antonio, TX	1 134.5	862.6	271.9	–	63.3	65.1	37.6	105.9	1 134.5	862.6	271.9	–
San Diego, CA	1 787.5	823.3	964.3	524.3	322.3	27.9	–	89.8	1 787.5	823.3	964.3	–
San Jose, CA	876.6	477.1	399.5	170.9	157.9	34.1	–	36.5	876.6	477.1	399.5	–
Seattle, WA	1 522.7	345.7	1 177.0	119.3	867.0	140.7	8.3	41.6	1 522.7	345.7	1 177.0	–
Tampa--St. Petersburg--Clearwater, FL	1 682.7	499.2	1 183.5	219.6	339.4	221.6	6.5	396.4	1 682.7	499.2	1 183.5	–
Less than 1,000,000	86 673.1	42 197.4	44 475.7	2 047.5	12 660.2	11 342.4	1 483.5	16 942.1	83 826.5	39 611.7	44 214.8	2 846.6
500,000 to 999,999	21 034.7	9 845.6	11 189.2	1 208.9	3 910.7	1 714.5	263.6	4 091.5	21 023.4	9 845.6	11 177.9	11.3
Akron, OH	666.0	203.3	462.7	–	253.2	59.7	5.4	144.4	661.0	203.3	457.7	5.0
Albany--Schenectady--Troy, NY	540.5	110.5	429.9	–	63.8	84.2	6.8	275.1	540.5	110.5	429.9	–
Austin, TX	707.5	564.0	143.5	–	20.4	74.3	7.0	41.8	707.5	564.0	143.5	–
Birmingham, AL	1 032.8	339.5	693.3	–	285.8	239.4	31.3	136.7	1 032.8	339.5	693.3	–
Buffalo--Niagara Falls, NY	739.5	141.6	597.9	110.9	137.6	25.0	5.5	318.9	739.5	141.6	597.9	–
Columbus, OH	893.3	494.5	398.8	–	245.5	36.3	10.2	106.8	893.3	494.5	398.8	–
Dayton, OH	708.1	142.5	565.6	48.3	282.3	124.3	6.5	104.2	708.1	142.5	565.6	–
El Paso, TX--NM	570.8	421.4	149.3	–	61.3	53.8	5.1	29.2	570.8	421.4	149.3	–

TIPSII [UPF] GPH21 CENSUS90 71583900 08/27/93 11:03 AM MACHINE: C DATA:CENSUS90*PH21TIPSDA00. 08/26/93 14:50:22 TAPE: NONE FRAME: 746
TSF:CENSUS90*92. 08/26/93 14:51:46 UTF:CENSUS90*93. 08/26/93 14:51:47 META:CENSUS90*PH21TABLES00. 08/26/93 15:23:55

Table 53. Population, Housing Units, and Land Area for Urbanized Area by Population Size Class of Urbanized Area: 1990 —Con.

[For definitions of terms and meanings of symbols, see text]

Size of Place Population Size Class of Urbanized Area Urbanized Area	Inside urbanized area								Inside metropolitan area			Outside metropolitan area
			Urban fringe									
	Total	In central place	Total	Place of 50,000 or more	Place of 10,000 to 49,999	Place of 2,500 to 9,999	Place of less than 2,500	Other urban	Total	In central city	Not in central city	
LAND AREA IN SQUARE KILOMETERS —Con.												
Inside urbanized area—Con.												
Less than 1,000,000—Con.												
500,000 to 999,999—Con.												
Hartford--Middletown, CT	624.9	150.7	474.1	103.6	82.9	28.1	–	259.5	624.9	150.7	474.1	–
Honolulu, HI	359.2	214.5	144.7	–	70.4	32.5	.8	41.0	359.2	214.5	144.7	–
Indianapolis, IN	1 214.4	936.7	277.7	–	135.7	41.0	19.0	82.0	1 214.4	936.7	277.7	–
Jacksonville, FL	1 314.9	1 154.8	160.1	–	81.5	59.1	5.2	14.2	1 314.9	1 154.8	160.1	–
Las Vegas, NV	598.5	160.6	437.9	335.5	82.5	8.0	–	11.9	598.5	160.6	437.9	–
Louisville, KY--IN	731.8	195.5	536.4	–	206.6	80.3	59.0	190.5	731.8	195.5	536.4	–
Memphis, TN--AR--MS	883.3	600.7	282.7	–	110.1	24.3	.6	147.7	883.3	600.7	282.7	–
Nashville, TN	1 252.2	974.9	277.3	–	167.8	93.2	4.8	11.6	1 252.2	974.9	277.3	–
Oklahoma City, OK	1 675.3	1 173.1	502.1	177.6	147.9	125.1	35.8	15.6	1 675.3	1 173.1	502.1	–
Omaha, NE--IA	499.8	356.0	143.8	–	38.0	20.7	5.1	80.0	499.8	356.0	143.8	–
Orlando, FL	1 022.1	174.2	847.9	–	333.6	123.8	6.3	384.2	1 022.1	174.2	847.9	–
Providence--Pawtucket, RI--MA	773.6	161.7	611.9	200.7	109.8	25.3	–	276.2	769.7	161.7	608.1	3.8
Richmond, VA	784.0	155.7	628.3	–	257.0	74.9	–	296.3	784.0	155.7	628.3	–
Rochester, NY	569.9	92.7	477.2	39.2	63.4	16.8	1.7	356.1	569.9	92.7	477.2	–
Salt Lake City, UT	658.1	101.1	557.0	133.7	299.0	102.9	16.4	5.0	658.1	101.1	557.0	–
Springfield, MA--CT	781.9	348.2	433.7	59.3	90.1	47.1	–	237.2	779.4	348.2	431.2	2.5
Tucson, AZ	638.5	318.5	320.0	–	9.1	44.5	–	266.4	638.5	318.5	320.0	–
West Palm Beach--Boca Raton--Delray Beach, FL	794.0	158.5	635.5	–	275.4	70.0	31.2	258.9	794.0	158.5	635.5	–
250,000 to 499,999	20 026.8	8 068.3	11 958.5	654.4	3 845.0	2 667.7	315.4	4 475.9	19 917.7	8 067.7	11 850.0	109.1
Albuquerque, NM	584.7	342.4	242.3	–	153.1	61.0	–	28.3	507.0	342.4	164.6	77.7
Allentown--Bethlehem--Easton, PA--NJ	368.1	106.8	261.3	–	25.5	49.0	6.2	180.7	368.1	106.8	261.3	–
Augusta, GA--SC	489.4	50.9	438.5	70.4	180.7	71.5	.9	114.9	487.8	50.9	436.8	1.6
Bakersfield, CA	254.6	160.5	94.1	–	15.5	10.2	–	68.4	254.6	160.5	94.1	–
Baton Rouge, LA	480.4	191.5	288.9	–	44.7	126.4	–	117.8	480.4	191.5	288.9	–
Bridgeport--Milford, CT	416.1	99.2	316.9	–	213.4	–	.7	102.8	416.1	99.2	316.9	–
Charleston, SC	649.9	111.9	538.0	129.6	199.1	11.6	23.8	174.0	649.9	111.9	538.0	–
Charlotte, NC	626.1	451.3	174.7	–	78.6	7.2	16.3	72.7	626.1	451.3	174.7	–
Chattanooga, TN--GA	665.2	306.7	358.5	–	96.3	162.3	23.3	76.6	665.2	306.7	358.5	–
Colorado Springs, CO	457.4	331.3	126.1	–	78.0	37.5	–	10.6	457.4	331.3	126.1	–
Columbia, SC	515.0	130.7	384.3	–	106.7	43.0	22.7	212.0	515.0	130.7	384.3	–
Corpus Christi, TX	402.8	349.6	53.3	–	15.2	–	–	38.0	402.2	349.0	53.3	.6
Davenport--Rock Island--Moline, IA--IL	378.1	191.1	187.0	–	77.1	40.3	36.6	33.1	378.1	191.1	187.0	–
Des Moines, IA	413.5	194.9	218.6	–	74.2	113.8	–	30.6	413.5	194.9	218.6	–
Flint, MI	424.3	87.6	336.6	–	76.2	42.0	–	218.5	424.3	87.6	336.6	–
Fresno, CA	343.7	256.8	86.9	37.1	–	–	–	49.9	343.7	256.8	86.9	–
Grand Rapids, MI	578.2	114.6	463.6	62.9	325.8	18.4	–	56.4	578.2	114.6	463.6	–
Harrisburg, PA	387.9	21.0	366.9	–	50.2	85.1	9.8	221.8	387.9	21.0	366.9	–
Jackson, MS	561.7	282.3	279.4	–	164.5	94.2	–	20.6	561.7	282.3	279.4	–
Knoxville, TN	566.6	200.1	366.5	–	76.7	81.2	12.4	196.2	565.7	200.1	365.6	.9
Lansing--East Lansing, MI	255.6	112.4	143.2	–	92.3	2.2	–	48.7	255.6	112.4	143.2	–
Little Rock--North Little Rock, AR	515.9	420.2	95.7	–	30.3	27.1	5.0	33.3	515.9	420.2	95.7	–
McAllen--Edinburg--Mission, TX	322.0	197.4	124.7	–	42.7	26.9	7.4	47.7	322.0	197.4	124.7	–
Melbourne--Palm Bay, FL	604.0	239.1	364.9	–	108.4	76.9	29.1	150.5	604.0	239.1	364.9	–
Mobile, AL	593.0	305.7	287.2	–	150.2	56.5	13.8	66.8	593.0	305.7	287.2	–
New Haven--Meriden, CT	486.2	110.3	375.8	28.1	148.7	13.5	–	185.5	486.2	110.3	375.8	–
Ogden, UT	395.9	67.6	328.4	–	132.8	124.5	16.2	54.9	395.9	67.6	328.4	–
Oxnard--Ventura, CA	406.8	116.4	290.4	176.1	32.6	20.0	.8	60.9	406.8	116.4	290.4	–
Pensacola, FL	402.2	58.6	343.5	–	181.4	69.0	–	93.2	402.2	58.6	343.5	–
Raleigh, NC	455.7	228.3	227.4	–	110.2	32.2	–	85.0	455.7	228.3	227.4	–
Sarasota--Bradenton, FL	499.8	67.5	432.3	–	98.3	178.9	11.3	143.8	473.1	67.5	405.5	26.7
Scranton--Wilkes-Barre, PA	521.3	83.0	438.3	–	45.7	253.1	39.0	100.5	521.3	83.0	438.3	–
Shreveport, LA	379.3	353.9	25.4	–	–	–	–	25.4	379.3	353.9	25.4	–
Spokane, WA	294.2	144.8	149.4	–	17.3	48.6	1.7	81.9	294.2	144.8	149.4	–
Stockton, CA	191.1	136.2	54.9	–	–	32.8	–	22.1	191.1	136.2	54.9	–
Syracuse, NY	346.1	65.0	281.1	–	9.6	68.7	3.8	199.0	346.1	65.0	281.1	–
Tacoma, WA	603.0	124.4	478.6	45.8	163.1	154.2	15.5	100.0	603.0	124.4	478.6	–
Toledo, OH--MI	500.9	208.7	292.2	–	124.5	63.8	4.3	99.7	500.7	208.7	292.0	.2
Trenton, NJ--PA	248.2	19.8	228.4	–	59.6	41.3	3.1	124.4	248.2	19.8	228.4	–
Tulsa, OK	788.3	475.3	313.0	104.5	47.4	124.7	–	36.4	788.3	475.3	313.0	–
Wichita, KS	374.3	298.2	76.1	–	–	22.9	3.2	50.0	374.3	298.2	76.1	–
Wilmington, DE--NJ--MD--PA	486.5	27.9	458.6	–	65.8	79.8	2.8	310.2	486.5	27.9	458.6	–
Worcester, MA--CT	359.3	97.3	262.1	–	7.5	32.0	–	222.5	358.1	97.3	260.8	1.2
Youngstown--Warren, OH	433.4	128.9	304.5	–	125.3	63.6	5.9	109.7	433.4	128.9	304.5	–

TIPSII [UPF] GPH21 CENSUS90 71583900 08/27/93 11:03 AM MACHINE: C DATA:CENSUS90*PH211PSDA00. 08/26/93 14:50:22 TAPE: NONE FRAME: 747
TSF:CENSUS90*92. 08/26/93 14:51:46 UTF:CENSUS90*93. 08/26/93 14:51:47 META:CENSUS90*PH211TABLES00. 08/26/93 15:23:55

Table 53. Population, Housing Units, and Land Area for Urbanized Area by Population Size Class of Urbanized Area: 1990 —Con.

[For definitions of terms and meanings of symbols, see text]

Size of Place Population Size Class of Urbanized Area Urbanized Area	Inside urbanized area								Inside metropolitan area			Outside metropolitan area
			Urban fringe									
	Total	In central place	Total	Place of 50,000 or more	Place of 10,000 to 49,999	Place of 2,500 to 9,999	Place of less than 2,500	Other urban	Total	In central city	Not in central city	
LAND AREA IN SQUARE KILOMETERS —Con.												
Inside urbanized area—Con.												
Less than 1,000,000—Con.												
100,000 to 249,999	26 066.5	13 263.9	12 802.6	184.2	3 465.1	3 639.5	360.2	5 153.7	25 947.6	12 488.5	13 459.1	118.9
Abilene, TX	280.8	267.0	13.8	–	–	–	13.7	–	250.5	236.8	13.8	30.2
Amarillo, TX	228.3	227.8	.6	–	–	–	–	.6	228.3	227.8	.6	–
Anchorage, AK	417.8	417.8	–	–	–	–	–	–	417.8	417.8	–	–
Ann Arbor, MI	197.3	67.1	130.2	–	11.3	2.9	–	116.0	197.3	67.1	130.2	–
Antioch--Pittsburg, CA	159.3	78.9	80.5	–	61.8	12.9	–	5.8	159.3	–	159.3	–
Appleton--Neenah, WI	149.1	63.6	85.5	–	24.1	13.5	3.1	44.8	149.1	63.6	85.5	–
Asheville, NC	245.0	90.5	154.5	–	–	55.8	20.5	78.2	232.8	90.5	142.2	12.3
Atlantic City, NJ	229.6	29.4	200.2	–	65.6	44.6	1.0	89.1	229.6	29.4	200.2	–
Aurora, IL	215.3	86.7	128.6	–	61.6	32.3	–	34.7	215.3	86.7	128.6	–
Beaumont, TX	235.2	207.3	27.8	–	–	23.4	1.0	3.4	235.2	207.3	27.8	–
Biloxi--Gulfport, MS	333.8	109.4	224.4	–	96.6	109.5	–	18.2	333.8	109.4	224.4	–
Binghamton, NY	169.3	26.9	142.4	–	29.2	–	5.5	107.8	169.3	26.9	142.4	–
Boise City, ID	185.1	119.5	65.6	–	–	8.6	–	57.0	185.1	119.5	65.6	–
Bremerton, WA	143.0	20.9	122.1	–	–	62.5	–	59.6	143.0	20.9	122.1	–
Brockton, MA	182.6	55.6	127.0	–	25.8	5.7	–	95.6	182.6	55.6	127.0	–
Brownsville, TX	98.7	72.3	26.4	–	–	6.3	–	20.1	98.7	72.3	26.4	–
Bryan--College Station, TX	161.3	160.9	.4	–	–	–	–	.4	161.3	160.9	.4	–
Canton, OH	282.4	86.6	195.9	–	14.3	18.9	8.5	154.2	282.4	86.6	195.9	–
Cedar Rapids, IA	179.8	138.5	41.3	–	24.7	7.8	7.1	1.7	179.8	138.5	41.3	–
Champaign--Urbana, IL	78.4	53.8	24.6	–	–	3.1	–	21.6	78.4	53.8	24.6	–
Charleston, WV	241.2	76.3	164.9	–	40.9	52.8	11.7	59.5	241.2	76.3	164.9	–
Columbus, GA--AL	343.1	247.8	95.3	–	75.1	8.3	.4	11.5	334.5	247.8	86.7	8.6
Danbury, CT--NY	214.7	109.1	105.6	–	–	28.0	–	77.7	214.7	109.1	105.6	–
Daytona Beach, FL	331.1	83.5	247.6	–	192.5	5.1	13.4	36.5	331.1	83.5	247.6	–
Duluth, MN--WI	370.8	270.8	100.1	–	–	96.8	3.2	.1	370.8	270.8	100.1	–
Durham, NC	274.0	222.2	51.8	–	9.1	5.3	–	37.4	274.0	222.2	51.8	–
Elgin, IL	113.9	56.8	57.0	–	14.0	22.1	5.6	15.4	113.9	56.8	57.0	–
Erie, PA	149.4	56.9	92.4	–	–	17.9	–	74.6	149.4	56.9	92.4	–
Eugene--Springfield, OR	169.6	133.3	36.2	–	15.1	14.1	–	7.1	169.6	133.3	36.2	–
Evansville, IN--KY	194.0	139.2	54.8	–	–	12.4	–	42.4	194.0	139.2	54.8	–
Fall River, MA--RI	119.3	38.2	81.0	–	21.0	26.0	–	34.1	106.5	38.2	68.2	12.8
Fargo--Moorhead, ND--MN	133.4	103.3	30.1	–	18.3	4.5	–	7.3	133.4	103.3	30.1	–
Fayetteville, NC	354.9	105.1	249.7	–	49.2	35.1	–	165.4	346.9	105.1	241.7	8.0
Fort Collins, CO	140.7	106.7	34.0	–	–	–	–	34.0	140.7	106.7	34.0	–
Fort Myers--Cape Coral, FL	321.7	164.6	157.1	–	69.6	66.3	–	21.2	321.7	164.6	157.1	–
Fort Pierce, FL	258.1	31.8	226.3	147.3	–	53.9	2.0	23.1	258.1	31.8	226.3	–
Fort Walton Beach, FL	187.3	19.2	168.0	–	28.6	71.6	1.2	66.6	186.5	19.2	167.3	.7
Fort Wayne, IN	269.5	162.3	107.3	–	–	15.1	–	92.2	269.5	162.3	107.3	–
Gainesville, FL	158.4	90.3	68.1	–	–	–	–	68.1	158.4	90.3	68.1	–
Gastonia, NC	231.9	78.7	153.2	–	–	69.4	15.8	68.0	231.9	78.7	153.2	–
Green Bay, WI	259.2	113.5	145.7	–	60.6	83.4	–	1.7	259.2	113.5	145.7	–
Greensboro, NC	238.9	206.7	32.2	–	–	–	–	32.2	238.9	206.7	32.2	–
Greenville, SC	383.6	65.0	318.6	–	156.2	36.8	1.6	124.0	383.6	65.0	318.6	–
Hamilton, OH	137.5	51.7	85.8	–	54.0	2.3	1.3	28.2	137.5	51.7	85.8	–
Hesperia--Apple Valley--Victorville, CA	362.5	321.9	40.6	–	–	7.2	4.7	28.7	362.5	–	362.5	–
High Point, NC	218.7	111.4	107.3	–	26.1	57.1	–	24.1	218.7	111.4	107.3	–
Huntington--Ashland, WV--KY--OH	222.8	66.4	156.4	–	10.7	55.5	29.5	60.6	222.8	66.4	156.4	–
Huntsville, AL	342.9	275.7	67.2	–	38.9	20.5	–	7.8	342.9	275.7	67.2	–
Jacksonville, NC	186.7	33.7	153.0	–	50.7	76.8	–	25.5	186.7	33.7	153.0	–
Joliet, IL	216.4	72.0	144.3	–	39.1	57.3	2.0	45.9	216.4	72.0	144.3	–
Kailua, HI	90.7	17.2	73.5	–	28.4	27.3	–	17.8	90.7	–	90.7	–
Kalamazoo, MI	219.3	63.6	155.7	–	83.4	20.7	2.2	49.4	219.3	63.6	155.7	–
Killeen, TX	171.5	71.7	99.8	–	93.1	–	6.4	.4	170.8	71.7	99.1	.8
Lafayette, LA	183.1	106.0	77.0	–	–	40.6	–	36.5	183.1	106.0	77.0	–
Lafayette--West Lafayette, IN	82.2	47.3	34.9	–	–	–	–	34.9	82.2	47.3	34.9	–
Lake Charles, LA	228.2	83.1	145.1	–	25.2	73.6	–	46.3	228.2	83.1	145.1	–
Lakeland, FL	246.5	99.4	147.0	–	–	80.8	–	66.2	246.5	99.4	147.0	–
Lancaster, PA	226.2	19.1	207.1	–	6.2	51.3	3.8	145.8	226.2	19.1	207.1	–
Lancaster--Palmdale, CA	214.6	196.2	18.5	–	–	11.3	1.2	5.9	214.6	–	214.6	–
Laredo, TX	85.3	85.1	.1	–	–	–	–	.1	85.3	85.1	.1	–

TIPSII [UPF] GPH21 CENSUS90 71583900 08/27/93 11:03 AM MACHINE: C DATA:CENSUS90*PH211PSDA00. 08/26/93 14:50:22 TAPE: NONE FRAME: 748
TSF:CENSUS90*92. 08/26/93 14:51:46 UTF:CENSUS90*93. 08/26/93 14:51:47 META:CENSUS90*PH211TABLES00. 08/26/93 15:23:55

Table 53. Population, Housing Units, and Land Area for Urbanized Area by Population Size Class of Urbanized Area: 1990 —Con.

[For definitions of terms and meanings of symbols, see text]

Size of Place Population Size Class of Urbanized Area Urbanized Area	Inside urbanized area								Inside metropolitan area			Outside metropolitan area
			Urban fringe									
	Total	In central place	Total	Place of 50,000 or more	Place of 10,000 to 49,999	Place of 2,500 to 9,999	Place of less than 2,500	Other urban	Total	In central city	Not in central city	
LAND AREA IN SQUARE KILOMETERS —Con.												
Inside urbanized area—Con.												
Less than 1,000,000—Con.												
100,000 to 249,999—Con.												
Lawrence--Haverhill, MA--NH	286.0	104.4	181.6	–	–	9.6	–	172.0	286.0	104.4	181.6	–
Lexington-Fayette, KY	254.1	246.5	7.7	–	–	–	–	7.7	254.1	246.5	7.7	–
Lincoln, NE	166.8	163.9	2.9	–	–	–	–	2.9	166.8	163.9	2.9	–
Lorain--Elyria, OH	380.6	112.6	268.0	–	135.4	60.6	34.3	37.8	373.7	112.6	261.1	6.9
Lowell, MA--NH	173.7	35.7	138.0	–	58.7	–	–	79.3	173.7	35.7	138.0	–
Lubbock, TX	281.4	269.7	11.7	–	–	–	–	11.7	281.4	269.7	11.7	–
Macon, GA	177.4	124.0	53.4	–	–	–	.2	53.3	177.4	124.0	53.4	–
Madison, WI	253.1	149.6	103.5	–	70.5	16.6	3.9	12.5	253.1	149.6	103.5	–
Manchester, NH	121.6	85.5	36.1	–	–	17.7	–	18.3	121.6	85.5	36.1	–
Modesto, CA	135.0	78.2	56.8	–	14.4	16.5	–	26.0	135.0	78.2	56.8	–
Monroe, LA	201.1	67.8	133.3	–	18.6	57.8	4.9	52.0	201.1	67.8	133.3	–
Montgomery, AL	405.1	349.6	55.5	–	47.6	–	–	7.9	405.1	349.6	55.5	–
Muskegon, MI	160.0	37.2	122.7	–	68.4	7.3	–	47.0	160.0	37.2	122.7	–
New Bedford, MA	108.7	52.2	56.6	–	–	21.2	–	35.4	108.7	52.2	56.6	–
New Britain, CT	139.8	34.5	105.2	–	–	13.6	–	91.6	139.8	34.5	105.2	–
New London--Norwich, CT	283.9	87.7	196.2	–	4.7	46.2	–	145.3	283.9	87.7	196.2	–
Norwalk, CT	127.4	59.1	68.3	–	51.8	–	–	16.5	127.4	59.1	68.3	–
Odessa, TX	295.5	91.6	203.9	–	170.8	–	–	33.1	295.5	84.1	211.4	–
Palm Springs, CA	232.4	66.6	165.8	–	98.5	64.5	–	2.8	232.4	66.6	165.8	–
Panama City, FL	198.1	40.1	158.0	–	13.9	109.0	2.9	32.3	198.1	40.1	158.0	–
Peoria, IL	334.5	134.2	200.2	–	91.7	45.0	7.0	56.5	334.5	134.2	200.2	–
Petersburg, VA	173.1	59.3	113.8	–	45.9	22.4	–	45.5	173.1	59.3	113.8	–
Port Arthur, TX	203.9	118.3	85.6	–	50.0	6.9	–	28.7	203.9	118.3	85.6	–
Portland, ME	190.3	58.6	131.7	–	74.5	27.3	–	29.8	190.3	58.6	131.7	–
Portsmouth--Dover--Rochester, NH--ME	323.9	226.6	97.3	–	25.3	32.7	–	39.3	323.5	226.6	96.9	.5
Poughkeepsie, NY	230.7	13.3	217.4	–	24.9	70.0	6.3	116.1	218.6	13.3	205.3	12.1
Provo--Orem, UT	257.9	113.2	144.7	–	58.7	77.6	4.1	4.2	257.9	113.2	144.7	–
Pueblo, CO	118.6	93.0	25.6	–	–	–	–	25.6	118.6	93.0	25.6	–
Racine, WI	100.6	40.0	60.6	–	–	6.0	3.8	50.8	100.6	40.0	60.6	–
Reading, PA	154.9	25.3	129.5	–	–	33.4	16.2	80.0	154.9	25.3	129.5	–
Reno, NV	241.4	148.9	92.5	36.9	22.7	–	–	32.8	241.4	148.9	92.5	–
Richland--Kennewick--Pasco, WA	251.8	133.5	118.3	–	–	104.7	–	13.6	251.8	133.5	118.3	–
Roanoke, VA	237.5	111.1	126.4	–	90.8	8.3	–	27.3	237.5	111.1	126.4	–
Rockford, IL	236.0	116.5	119.5	–	53.5	–	8.6	57.4	236.0	116.5	119.5	–
Round Lake Beach--McHenry, IL--WI	195.8	33.6	162.2	–	–	99.6	17.2	45.4	195.8	–	195.8	–
Saginaw, MI	166.9	45.2	121.7	–	52.8	58.5	5.7	4.7	166.9	45.2	121.7	–
Salem, OR	147.3	107.6	39.7	–	38.1	–	–	1.6	147.3	107.6	39.7	–
Salinas, CA	89.8	48.2	41.6	–	–	26.7	–	14.9	89.8	48.2	41.6	–
Santa Barbara, CA	126.4	48.9	77.4	–	12.5	–	–	64.9	126.4	48.9	77.4	–
Santa Cruz, CA	255.6	34.5	221.1	–	12.7	183.4	–	25.0	255.6	34.5	221.1	–
Santa Rosa, CA	174.0	87.3	86.7	–	41.9	20.1	–	24.7	174.0	87.3	86.7	–
Savannah, GA	390.1	162.1	228.0	–	21.9	124.5	8.0	73.6	390.1	162.1	228.0	–
Seaside--Monterey, CA	122.9	44.6	78.3	–	29.9	23.9	6.7	17.8	122.9	44.6	78.3	–
Simi Valley, CA	121.4	85.6	35.8	–	31.8	–	–	4.1	121.4	–	121.4	–
Sioux Falls, SD	116.8	116.7	.1	–	–	–	–	.1	112.4	112.3	.1	4.4
South Bend--Mishawaka, IN--MI	311.9	130.3	181.6	–	83.3	8.8	4.7	84.8	303.9	130.3	173.6	8.0
Spartanburg, SC	212.4	46.9	165.6	–	–	46.4	5.6	113.5	212.4	46.9	165.6	–
Springfield, IL	133.0	110.2	22.8	–	–	–	4.3	18.5	133.0	110.2	22.8	–
Springfield, MO	208.9	176.0	32.9	–	–	–	3.7	29.2	208.9	176.0	32.9	–
Stamford, CT--NY	205.4	97.7	107.7	–	33.3	–	–	74.5	205.4	97.7	107.7	–
Tallahassee, FL	230.6	163.9	66.7	–	–	–	–	66.7	230.6	163.9	66.7	–
Texas City, TX	320.6	88.3	232.3	–	124.8	88.2	6.4	13.1	320.6	88.3	232.3	–
Topeka, KS	178.4	142.9	35.5	–	–	–	–	35.5	178.4	142.9	35.5	–
Tuscaloosa, AL	181.9	122.0	60.0	–	27.3	8.4	–	24.2	181.9	122.0	60.0	–
Utica--Rome, NY	236.9	164.3	72.6	–	–	7.4	6.3	58.9	236.9	164.3	72.6	–
Waco, TX	315.8	196.3	119.5	–	–	110.2	3.1	6.1	315.8	196.3	119.5	–
Waterbury, CT	189.8	74.0	115.9	–	42.5	8.2	–	65.2	189.8	74.0	115.9	–
Waterloo--Cedar Falls, IA	254.2	230.5	23.7	–	–	10.9	6.6	6.2	254.2	230.5	23.7	–
Wilmington, NC	216.5	76.9	139.6	–	–	115.6	6.0	18.0	203.0	76.9	126.0	13.6
Winston-Salem, NC	312.6	184.2	128.3	–	–	39.0	6.3	83.1	312.6	184.2	128.3	–
York, PA	148.0	13.5	134.6	–	–	70.0	10.7	53.9	148.0	13.5	134.6	–

TIPSII [UPF] GPH21 CENSUS90 71583900 08/27/93 11:03 AM MACHINE: C DATA:CENSUS90*PH211TIPSDA00. 08/26/93 14:50:22 TAPE: NONE FRAME: 749
TSF:CENSUS90*92. 08/26/93 14:51:46 UTF:CENSUS90*93. 08/26/93 14:51:47 META:CENSUS90*PH211TABLES00. 08/26/93 15:23:55

Table 53. Population, Housing Units, and Land Area for Urbanized Area by Population Size Class of Urbanized Area: 1990 —Con.

[For definitions of terms and meanings of symbols, see text]

Size of Place Population Size Class of Urbanized Area Urbanized Area	Inside urbanized area								Inside metropolitan area			Outside metropolitan area
			Urban fringe									
	Total	In central place	Total	Place of 50,000 or more	Place of 10,000 to 49,999	Place of 2,500 to 9,999	Place of less than 2,500	Other urban	Total	In central city	Not in central city	
LAND AREA IN SQUARE KILOMETERS —Con.												
Inside urbanized area—Con.												
Less than 1,000,000—Con.												
Less than 100,000	19 545.1	11 019.7	8 525.4	–	1 439.4	3 320.7	544.3	3 221.0	16 937.8	9 210.0	7 727.8	2 607.3
Albany, GA	184.8	143.6	41.2	–	–	–	–	41.2	184.8	143.6	41.2	–
Alexandria, LA	166.4	64.1	102.3	–	18.2	20.9	–	63.2	166.4	64.1	102.3	–
Alton, IL	156.5	38.9	117.7	–	13.8	58.4	24.0	21.5	156.5	38.9	117.7	–
Altoona, PA	76.7	25.3	51.4	–	–	6.2	1.4	43.9	76.7	25.3	51.4	–
Anderson, IN	129.5	98.1	31.4	–	–	3.0	7.9	20.5	129.5	98.1	31.4	–
Anderson, SC	106.4	32.1	74.3	–	–	38.8	–	35.5	106.4	32.1	74.3	–
Annapolis, MD	104.6	16.4	88.2	–	26.7	34.1	.2	27.1	104.6	16.4	88.2	–
Anniston, AL	184.1	52.3	131.7	–	31.8	67.5	3.3	29.1	178.4	52.3	126.1	5.7
Athens, GA	113.1	43.0	70.1	–	16.2	–	6.8	47.1	113.1	43.0	70.1	–
Auburn--Opelika, AL	169.7	167.0	2.7	–	–	–	–	2.7	–	–	–	169.7
Bangor, ME	183.7	89.2	94.5	–	–	86.8	–	7.7	183.7	89.2	94.5	–
Battle Creek, MI	139.3	77.9	61.4	–	–	28.7	–	32.7	139.3	77.9	61.4	–
Bay City, MI	93.5	26.9	66.6	–	–	3.1	–	63.5	93.5	26.9	66.6	–
Bellingham, WA	77.7	57.0	20.7	–	–	15.5	–	5.2	77.7	57.0	20.7	–
Beloit, WI--IL	89.5	41.9	47.6	–	–	15.4	11.2	21.1	89.5	41.9	47.6	–
Benton Harbor, MI	84.9	11.4	73.5	–	–	29.7	4.1	39.6	84.9	11.4	73.5	–
Billings, MT	117.1	84.4	32.7	–	–	19.2	–	13.4	117.1	84.4	32.7	–
Bismarck, ND	94.6	63.0	31.6	–	25.8	–	2.4	3.4	94.6	63.0	31.6	–
Bloomington, IN	54.7	39.1	15.5	–	–	–	–	15.5	54.7	39.1	15.5	–
Bloomington--Normal, IL	79.9	74.8	5.1	–	–	–	–	5.1	79.9	74.8	5.1	–
Boulder, CO	83.4	58.4	25.0	–	–	15.9	–	9.1	83.4	58.4	25.0	–
Bristol, CT	129.8	68.7	61.1	–	–	7.2	–	54.0	129.8	68.7	61.1	–
Bristol, TN--Bristol, VA	137.2	84.4	52.8	–	–	29.8	–	23.0	137.2	84.4	52.8	–
Brunswick, GA	118.1	18.1	100.1	–	43.0	37.0	–	20.0	–	–	–	118.1
Burlington, NC	134.4	52.7	81.7	–	18.3	31.5	5.2	26.7	134.4	52.7	81.7	–
Burlington, VT	135.4	27.3	108.1	–	43.1	16.9	–	48.2	135.4	27.3	108.1	–
Casper, WY	72.3	53.4	18.9	–	–	–	9.8	9.1	72.3	53.4	18.9	–
Charlottesville, VA	69.7	26.6	43.1	–	–	31.4	–	11.7	69.7	26.6	43.1	–
Cheyenne, WY	86.3	48.7	37.6	–	–	30.7	–	7.0	86.3	48.7	37.6	–
Chico, CA	84.4	58.1	26.2	–	–	–	–	26.2	84.4	58.1	26.2	–
Clarksville, TN--KY	224.3	189.3	35.1	–	10.2	24.6	–	.3	224.3	189.3	35.1	–
Columbia, MO	128.3	114.8	13.4	–	–	–	–	13.4	128.3	114.8	13.4	–
Crystal Lake, IL	109.2	36.6	72.6	–	25.6	16.9	8.2	21.9	109.2	–	109.2	–
Cumberland, MD--WV	122.7	21.4	101.3	–	–	47.5	.7	53.1	122.7	21.4	101.3	–
Danville, VA	118.7	111.5	7.2	–	–	–	–	7.2	118.7	111.5	7.2	–
Davis, CA	27.5	21.9	5.7	–	–	–	–	5.7	27.5	21.9	5.7	–
Decatur, AL	181.7	122.3	59.4	–	32.6	–	16.1	10.7	171.7	112.3	59.4	10.0
Decatur, IL	128.4	96.0	32.3	–	–	6.7	8.7	17.0	128.4	96.0	32.3	–
Deltona, FL	155.3	136.1	19.2	–	–	19.2	–	.1	155.3	–	155.3	–
Denton, TX	136.5	136.3	.2	–	–	–	–	.2	136.5	136.3	.2	–
Dothan, AL	241.8	206.4	35.4	–	–	–	31.9	3.5	241.8	206.4	35.4	–
Dover, DE	97.5	55.2	42.3	–	–	5.8	23.8	12.8	–	–	–	97.5
Dubuque, IA--IL--WI	73.0	59.7	13.3	–	–	–	4.9	8.3	67.6	59.7	7.9	5.4
Eau Claire, WI	117.9	71.7	46.3	–	25.5	10.6	–	10.2	117.9	71.7	46.3	–
Elkhart--Goshen, IN	134.5	73.7	60.8	–	–	21.2	–	39.7	134.5	73.7	60.8	–
Elmira, NY	74.4	19.0	55.4	–	–	40.9	–	14.5	74.4	19.0	55.4	–
Fairfield, CA	105.4	92.9	12.6	–	9.2	–	–	3.3	105.4	92.9	12.6	–
Fayetteville--Springdale, AR	205.5	181.0	24.4	–	–	–	19.5	5.0	196.4	173.3	23.1	9.1
Fitchburg--Leominster, MA	162.5	146.7	15.9	–	–	–	–	15.9	162.5	146.7	15.9	–
Florence, AL	159.7	60.9	98.8	–	17.0	64.6	–	17.2	159.7	60.9	98.8	–
Florence, SC	114.4	38.2	76.2	–	–	–	2.9	73.3	108.0	38.2	69.8	6.5
Fort Smith, AR--OK	196.4	121.0	75.4	–	38.0	27.6	9.4	.4	187.3	121.0	66.3	9.1
Frederick, MD	82.5	47.1	35.4	–	–	28.4	2.5	4.5	82.5	47.1	35.4	–
Fredericksburg, VA	92.9	27.2	65.7	–	–	8.1	–	57.5	27.8	–	27.8	65.1
Gadsden, AL	278.9	92.1	186.9	–	–	172.2	–	14.7	278.9	92.1	186.9	–
Galveston, TX	77.6	77.6	–	–	–	–	–	–	77.6	77.6	–	–
Glens Falls, NY	97.3	10.0	87.3	–	–	45.8	–	41.5	97.3	10.0	87.3	–
Goldsboro, NC	129.6	54.5	75.1	–	–	47.4	–	27.7	–	–	–	129.6
Grand Forks, ND--MN	49.0	37.4	11.6	–	–	11.5	–	.1	37.5	37.4	.1	11.5
Grand Junction, CO	142.6	38.5	104.1	–	17.9	72.6	–	13.5	–	–	–	142.6
Great Falls, MT	52.8	40.0	12.8	–	–	5.1	–	7.7	52.8	40.0	12.8	–
Greeley, CO	69.5	51.8	17.7	–	–	7.0	2.1	8.6	69.5	51.8	17.7	–
Greenville,NC	73.3	46.7	26.6	–	–	3.3	–	23.3	–	–	–	73.3
Hagerstown, MD--PA--WV	108.2	25.7	82.5	–	–	46.2	5.9	30.5	100.0	25.7	74.3	8.2
Harlingen, TX	120.1	69.7	50.4	–	23.5	–	12.0	15.0	120.1	69.7	50.4	–
Hattiesburg, MS	131.2	65.8	65.4	–	–	43.4	–	22.0	–	–	–	131.2
Hemet--San Jacinto, CA	112.8	72.9	39.9	–	10.6	9.0	–	20.3	112.8	–	112.8	–
Hickory, NC	175.7	52.6	123.1	–	–	106.2	4.9	12.0	175.7	52.6	123.1	–

TIPSII [UPF] GPH21 CENSUS90 71583900 08/27/93 11:03 AM MACHINE: C DATA:CENSUS90*PH211TIPSDA00 08/26/93 14:50:22 TAPE: NONE FRAME: 750
TSF:CENSUS90*92 08/26/93 14:51:46 UTF:CENSUS90*93 08/26/93 14:51:47 META:CENSUS90*PH211TABLES00 08/26/93 15:23:55

Table 53. Population, Housing Units, and Land Area for Urbanized Area by Population Size Class of Urbanized Area: 1990 —Con.

[For definitions of terms and meanings of symbols, see text]

Size of Place Population Size Class of Urbanized Area Urbanized Area	Inside urbanized area								Inside metropolitan area			Outside metropolitan area
			Urban fringe									
	Total	In central place	Total	Place of 50,000 or more	Place of 10,000 to 49,999	Place of 2,500 to 9,999	Place of less than 2,500	Other urban	Total	In central city	Not in central city	
LAND AREA IN SQUARE KILOMETERS —Con.												
Inside urbanized area—Con.												
Less than 1,000,000—Con.												
Less than 100,000—Con.												
Holland, MI	84.8	36.7	48.2	–	–	12.7	–	35.5	68.5	22.0	46.5	16.4
Houma, LA	160.1	35.1	125.0	–	19.8	30.2	–	75.1	160.1	35.1	125.0	–
Hyannis, MA	189.0	25.4	163.6	–	18.1	127.3	8.8	9.3	–	–	–	189.0
Idaho Falls, ID	55.1	37.6	17.6	–	–	5.8	1.2	10.5	–	–	–	55.1
Indio--Coachella, CA	72.2	71.2	1.0	–	–	–	–	1.0	72.2	–	72.2	–
Iowa City, IA	78.5	57.0	21.5	–	20.3	–	.7	.5	78.5	57.0	21.5	–
Ithaca, NY	65.4	14.1	51.3	–	–	35.2	12.8	3.4	–	–	–	65.4
Jackson, MI	109.9	28.6	81.3	–	–	25.2	–	56.1	109.9	28.6	81.3	–
Jackson, TN	114.7	104.5	10.2	–	–	–	–	10.2	114.7	104.5	10.2	–
Janesville, WI	62.5	60.9	1.6	–	–	–	–	1.6	62.5	60.9	1.6	–
Johnson City, TN	187.5	79.2	108.3	–	19.4	45.5	–	43.4	187.5	79.2	108.3	–
Johnstown, PA	93.5	15.2	78.3	–	–	24.2	11.0	43.2	93.5	15.2	78.3	–
Joplin, MO	138.7	76.9	61.8	–	–	28.8	29.0	4.0	138.7	76.9	61.8	–
Kankakee, IL	60.9	26.5	34.4	–	17.6	–	3.1	13.7	60.9	26.5	34.4	–
Kannapolis, NC	170.9	40.7	130.2	–	56.5	29.4	4.0	40.4	170.9	40.7	130.2	–
Kenosha, WI	106.4	55.8	50.6	–	45.3	–	–	5.3	106.4	55.8	50.6	–
Kingsport, TN--VA	258.3	83.8	174.5	–	28.7	61.1	7.3	77.3	258.3	83.8	174.5	–
Kissimmee, FL	62.1	32.2	30.0	–	14.2	6.4	–	9.4	62.1	–	62.1	–
Kokomo, IN	58.2	37.3	20.9	–	–	2.8	–	18.1	58.2	37.3	20.9	–
La Crosse, WI--MN	89.2	47.5	41.6	–	16.7	17.1	–	7.9	81.7	47.5	34.1	7.5
Las Cruces, NM	147.5	97.1	50.4	–	–	4.1	14.7	31.6	147.5	97.1	50.4	–
Lawrence, KS	59.7	59.4	.2	–	–	–	–	.2	59.7	59.4	.2	–
Lawton, OK	120.2	91.5	28.7	–	28.6	–	–	.1	120.2	91.5	28.7	–
Lewiston--Auburn, ME	216.7	199.3	17.4	–	–	9.8	–	7.6	216.7	199.3	17.4	–
Lewisville, TX	179.1	41.8	137.3	–	83.0	36.6	17.3	.4	179.1	–	179.1	–
Lima, OH	89.5	32.8	56.7	–	–	18.7	2.2	35.8	89.5	32.8	56.7	–
Lodi, CA	39.8	27.5	12.4	–	–	11.5	–	.9	39.8	27.5	12.4	–
Logan, UT	81.1	36.6	44.5	–	–	29.4	13.0	2.1	–	–	–	81.1
Lompoc, CA	105.6	29.1	76.5	–	–	74.0	–	2.5	105.6	29.1	76.5	–
Longmont, CO	35.7	34.0	1.7	–	–	–	–	1.7	35.7	34.0	1.7	–
Longview, TX	162.3	135.5	26.9	–	–	23.5	–	3.3	162.3	135.5	26.9	–
Longview, WA--OR	92.3	31.1	61.2	–	20.0	23.7	4.0	13.5	–	–	–	92.3
Lynchburg, VA	266.6	127.9	138.6	–	72.8	35.0	–	30.9	231.4	127.9	103.5	35.1
Mansfield, OH	136.6	72.3	64.3	–	–	33.3	–	31.0	136.6	72.3	64.3	–
Medford, OR	76.5	47.3	29.2	–	–	8.6	–	20.6	76.5	47.3	29.2	–
Merced, CA	51.4	41.8	9.6	–	–	–	–	9.6	51.4	41.8	9.6	–
Middletown, OH	172.7	52.3	120.4	–	21.1	59.3	–	40.0	172.7	52.3	120.4	–
Midland, TX	178.1	170.5	7.6	–	–	–	–	7.6	154.9	147.3	7.6	23.2
Missoula, MT	73.3	43.1	30.2	–	21.0	–	–	9.2	–	–	–	73.3
Monessen, PA	119.3	7.5	111.7	–	–	46.3	36.7	28.7	119.3	–	119.3	–
Muncie, IN	98.8	59.0	39.9	–	–	7.4	2.1	30.4	98.8	59.0	39.9	–
Myrtle Beach, SC	128.3	40.1	88.2	–	34.7	32.9	–	20.6	–	–	–	128.3
Napa, CA	54.5	45.1	9.4	–	–	–	–	9.4	54.5	45.1	9.4	–
Naples, FL	147.4	28.4	119.1	–	67.0	28.7	–	23.3	147.4	28.4	119.1	–
Nashua, NH	112.7	80.1	32.7	–	–	7.9	–	24.7	112.7	80.1	32.7	–
Newark, OH	74.6	46.7	27.9	–	–	23.0	–	4.9	74.6	46.7	27.9	–
Newburgh, NY	114.3	9.9	104.4	–	–	57.3	–	47.1	114.3	–	114.3	–
Newport, RI	58.8	20.6	38.3	–	14.7	5.7	–	17.9	8.7	–	8.7	50.2
Ocala, FL	125.0	74.7	50.3	–	–	–	–	50.3	125.0	74.7	50.3	–
Olympia, WA	143.4	41.8	101.6	–	26.2	29.3	–	46.1	143.4	41.8	101.6	–
Oshkosh, WI	55.3	46.5	8.8	–	–	–	–	8.8	55.3	46.5	8.8	–
Owensboro, KY	58.1	38.8	19.3	–	–	–	–	19.3	58.1	38.8	19.3	–
Parkersburg, WV--OH	65.0	28.9	36.1	–	9.6	6.9	1.4	18.1	65.0	28.9	36.1	–
Pascagoula, MS	137.9	39.3	98.5	–	74.5	16.8	–	7.2	137.9	39.3	98.5	–
Pine Bluff, AR	126.0	109.8	16.2	–	–	15.2	–	1.0	126.0	109.8	16.2	–
Pittsfield, MA	119.0	105.5	13.5	–	–	–	–	13.5	119.0	105.5	13.5	–
Pocatello, ID	80.4	71.5	8.9	–	–	8.6	–	.2	–	–	–	80.4
Port Huron, MI	75.8	20.7	55.1	–	–	25.2	–	29.9	75.8	20.7	55.1	–
Pottstown, PA	70.9	12.5	58.4	–	–	30.5	8.4	19.5	70.9	–	70.9	–
Punta Gorda, FL	124.6	36.5	88.1	–	57.7	6.1	7.6	16.7	–	–	–	124.6
Rapid City, SD	120.9	91.5	29.4	–	–	27.3	–	2.1	120.9	91.5	29.4	–
Redding, CA	159.3	132.7	26.7	–	–	8.0	–	18.6	159.3	132.7	26.7	–
Rochester, MN	83.6	76.3	7.3	–	–	–	–	7.3	83.6	76.3	7.3	–
Rock Hill, SC	112.4	60.0	52.5	–	–	8.1	–	44.4	112.4	60.0	52.5	–
Rocky Mount, NC	68.9	64.7	4.2	–	–	–	–	4.2	–	–	–	68.9
Rome, GA	125.6	62.7	62.9	–	–	14.0	–	48.9	–	–	–	125.6
St. Cloud, MN	74.4	37.6	36.8	–	–	21.1	–	15.7	74.4	37.6	36.8	–
St. Joseph, MO--KS	122.0	112.3	9.7	–	–	–	8.2	1.4	113.7	112.3	1.3	8.3

TIPSII [UPF] GPH21 CENSUS90 71583900 08/27/93 11:03 AM MACHINE: C DATA:CENSUS90*PH211TIPSDA00, 08/26/93 14:50:22 TAPE: NONE FRAME: 751
TSF:CENSUS90*92, 08/26/93 14:51:46 UTF:CENSUS90*93, 08/26/93 14:51:47 META:CENSUS90*PH211TABLES00, 08/26/93 15:23:55

Table 53. Population, Housing Units, and Land Area for Urbanized Area by Population Size Class of Urbanized Area: 1990 —Con.

[For definitions of terms and meanings of symbols, see text]

Size of Place Population Size Class of Urbanized Area Urbanized Area	Inside urbanized area								Inside metropolitan area			Outside metropolitan area
			Urban fringe									
	Total	In central place	Total	Place of 50,000 or more	Place of 10,000 to 49,999	Place of 2,500 to 9,999	Place of less than 2,500	Other urban	Total	In central city	Not in central city	
LAND AREA IN SQUARE KILOMETERS —Con.												
Inside urbanized area—Con.												
Less than 1,000,000—Con.												
Less than 100,000—Con.												
San Angelo, TX	127.2	124.0	3.2	–	–	–	–	3.2	127.2	124.0	3.2	–
San Luis Obispo, CA	29.9	24.0	5.9	–	–	–	–	5.9	–	–	–	29.9
Santa Fe, NM	105.4	94.8	10.6	–	–	6.0	–	4.6	105.4	94.8	10.6	–
Santa Maria, CA	65.5	44.5	21.0	–	–	–	–	21.0	65.5	44.5	21.0	–
Sharon, PA--OH	115.7	9.7	106.0	–	76.9	13.8	4.6	10.8	115.7	9.7	106.0	–
Sheboygan, WI	67.8	34.3	33.5	–	–	7.6	13.9	12.0	67.8	34.3	33.5	–
Sherman--Denison, TX	163.7	154.0	9.7	–	–	–	9.1	.7	163.7	154.0	9.7	–
Sioux City, IA--NE--SD	166.7	140.6	26.1	–	–	17.8	5.4	2.9	161.0	140.6	20.4	5.7
Slidell, LA	79.8	24.2	55.6	–	–	9.5	–	46.1	79.8	24.2	55.6	–
Springfield, OH	92.2	50.6	41.7	–	–	7.9	–	33.8	92.2	50.6	41.7	–
Spring Hill, FL	100.6	58.8	41.8	–	–	11.9	5.1	24.7	100.6	–	100.6	–
State College, PA	52.6	11.6	41.0	–	–	6.2	6.8	27.9	52.6	11.6	41.0	–
Steubenville--Weirton, OH--WV--PA	121.1	67.5	53.6	–	–	33.4	2.5	17.8	121.1	67.5	53.6	–
Stuart, FL	115.9	11.4	104.5	–	14.2	44.1	4.7	41.5	115.9	–	115.9	–
Sumter, SC	96.8	58.9	37.9	–	–	7.5	17.0	13.4	–	–	–	96.8
Taunton, MA	154.1	120.7	33.4	–	–	11.0	–	22.3	30.8	–	30.8	123.3
Temple, TX	139.5	111.3	28.2	–	27.9	–	–	.3	139.5	111.3	28.2	–
Terre Haute, IN	111.4	71.6	39.8	–	–	8.5	3.7	27.6	111.4	71.6	39.8	–
Texarkana, TX--Texarkana, AR	119.6	97.5	22.1	–	–	4.1	7.4	10.6	119.6	97.5	22.1	–
Titusville, FL	107.1	50.5	56.5	–	–	51.5	–	5.1	107.1	50.5	56.5	–
Tyler, TX	113.5	102.7	10.8	–	–	–	–	10.8	113.5	102.7	10.8	–
Vacaville, CA	59.0	58.6	.3	–	–	–	–	.3	59.0	–	59.0	–
Vero Beach, FL	131.4	28.7	102.8	–	54.7	25.2	13.3	9.4	–	–	–	131.4
Victoria, TX	78.1	78.0	.1	–	–	–	–	.1	78.1	78.0	.1	–
Vineland--Millville, NJ	330.9	287.6	43.3	–	–	19.7	4.4	19.2	330.9	287.6	43.3	–
Visalia, CA	71.5	60.8	10.7	–	–	–	–	10.7	71.5	60.8	10.7	–
Warner Robins, GA	79.8	43.2	36.6	–	–	13.0	–	23.6	79.8	43.2	36.6	–
Watsonville, CA	53.1	15.3	37.8	–	–	31.2	–	6.5	53.1	–	53.1	–
Wausau, WI	104.4	36.5	67.9	–	–	62.6	4.6	.7	104.4	36.5	67.9	–
Wheeling, WV--OH	100.7	35.7	65.0	–	7.4	22.2	13.8	21.6	100.7	35.7	65.0	–
Wichita Falls, TX	141.8	140.2	1.7	–	–	–	1.6	–	140.2	140.2	–	1.6
Williamsport, PA	59.9	23.0	36.9	–	–	18.0	1.5	17.4	59.9	23.0	36.9	–
Winter Haven, FL	124.5	31.6	92.9	–	–	53.1	1.9	37.9	124.5	31.6	92.9	–
Yakima, WA	96.9	38.7	58.2	–	–	47.3	–	10.9	96.9	38.7	58.2	–
Yuba City, CA	71.7	17.9	53.8	–	24.1	22.5	–	7.2	71.7	17.9	53.8	–
Yuma, AZ--CA	68.1	56.6	11.5	–	–	–	–	11.5	66.7	56.6	10.1	1.4
Outside urbanized area	...	...	...	...	...	...	...	...	1 347 346.7	12 766.0	1 334 580.7	7 653 586.1
LAND AREA IN SQUARE MILES												
United States	61 014.5	23 746.5	37 268.0	4 570.1	13 422.2	7 701.1	994.8	10 579.9	580 076.8	27 674.0	552 402.9	2 956 201.3
Inside urbanized area	61 014.5	23 746.5	37 268.0	4 570.1	13 422.2	7 701.1	994.8	10 579.9	59 865.7	22 745.0	37 120.8	1 148.8
1,000,000 or more	27 550.0	7 454.1	20 095.9	3 779.6	8 534.1	3 321.8	422.0	4 038.5	27 500.3	7 450.9	20 049.4	49.7
5,000,000 or more	6 516.7	1 402.1	5 114.5	954.6	2 231.2	1 010.0	133.1	785.7	6 516.7	1 402.1	5 114.5	–
Chicago, IL--Northwestern Indiana	1 584.5	358.8	1 225.7	127.5	666.3	203.4	31.4	197.2	1 584.5	358.8	1 225.7	–
Los Angeles, CA	1 965.7	653.9	1 311.9	693.8	434.7	67.8	32.2	83.4	1 965.7	653.9	1 311.9	–
New York, NY--Northeastern New Jersey	2 966.4	389.5	2 576.9	133.4	1 130.1	738.7	69.6	505.1	2 966.4	389.5	2 576.9	–
2,500,000 to 4,999,999	7 614.0	2 035.9	5 578.0	1 229.7	2 093.1	697.7	68.9	1 488.6	7 610.8	2 032.8	5 578.0	3.2
Boston, MA	891.2	137.6	753.7	76.0	316.7	49.9	3.7	307.3	891.2	137.6	753.7	–
Dallas--Fort Worth, TX	1 443.0	746.3	696.7	297.9	293.5	77.8	13.6	14.0	1 443.0	746.3	696.7	–
Detroit, MI	1 119.4	183.1	936.4	455.6	306.6	68.0	10.3	95.8	1 119.4	183.1	936.4	–
Houston, TX	1 177.3	571.2	606.2	43.8	211.0	49.3	5.1	297.0	1 174.2	568.0	606.2	3.2
Philadelphia, PA--NJ	1 164.2	147.5	1 016.7	34.4	160.1	197.5	27.1	597.6	1 164.2	147.5	1 016.7	–
San Francisco--Oakland, CA	874.1	163.1	711.0	244.1	292.4	117.5	4.0	52.9	874.1	163.1	711.0	–
Washington, DC--MD--VA	944.6	87.3	857.3	77.8	512.9	137.6	5.1	123.9	944.6	87.3	857.3	–
1,000,000 to 2,499,999	13 419.4	4 016.0	9 403.4	1 595.3	4 209.7	1 614.1	220.0	1 764.2	13 372.9	4 016.0	9 356.9	46.5
Atlanta, GA	1 136.7	152.2	984.5	37.6	233.0	109.5	4.6	599.9	1 135.3	152.2	983.1	1.4
Baltimore, MD	592.5	80.8	511.7	36.5	363.5	63.5	–	48.1	592.5	80.8	511.7	–
Cincinnati, OH--KY	511.7	77.2	434.4	–	116.8	182.3	20.2	115.2	511.7	77.2	434.4	–
Cleveland, OH	635.9	77.0	558.9	44.4	297.8	141.9	32.8	42.0	635.9	77.0	558.9	–
Denver, CO	458.8	111.0	347.8	159.8	110.1	27.4	2.5	48.0	458.8	111.0	347.8	–
Fort Lauderdale--Hollywood--Pompano Beach, FL	327.1	79.0	248.2	84.7	130.0	13.0	.7	19.9	327.1	79.0	248.2	–
Kansas City, MO--KS	761.8	379.5	382.3	107.6	211.4	40.1	14.2	8.9	761.8	379.5	382.3	–
Miami--Hialeah, FL	352.7	61.9	290.8	31.2	150.4	47.1	5.0	57.1	352.7	61.9	290.8	–
Milwaukee, WI	512.0	113.4	398.6	11.3	325.9	35.6	9.1	16.7	512.0	113.4	398.6	–
Minneapolis--St. Paul, MN	1 063.0	143.3	919.7	106.7	557.5	226.8	17.7	11.0	1 063.0	143.3	919.7	–

TIPSII [UPF] GPH21 CENSUS90 71583900 08/27/93 11:03 AM MACHINE: C DATA:CENSUS90*PH21TIPSDA00. 08/26/93 14:50:22 TAPE: NONE FRAME: 752
TSF:CENSUS90*92. 08/26/93 14:51:46 UTF:CENSUS90*93. 08/26/93 14:51:47 META:CENSUS90*PH21TABLES00. 08/26/93 15:23:55

Table 53. Population, Housing Units, and Land Area for Urbanized Area by Population Size Class of Urbanized Area: 1990 —Con.

[For definitions of terms and meanings of symbols, see text]

Size of Place Population Size Class of Urbanized Area Urbanized Area	Inside urbanized area								Inside metropolitan area			Outside metropolitan area
			Urban fringe									
	Total	In central place	Total	Place of 50,000 or more	Place of 10,000 to 49,999	Place of 2,500 to 9,999	Place of less than 2,500	Other urban	Total	In central city	Not in central city	
LAND AREA IN SQUARE MILES—Con.												
Inside urbanized area—Con.												
1,000,000 or more—Con.												
1,000,000 to 2,499,999—Con.												
New Orleans, LA	270.1	87.4	182.6	38.4	48.6	80.4	1.4	13.8	245.1	87.4	157.6	25.0
Norfolk--Virginia Beach--Newport News, VA	663.7	442.5	221.2	142.1	24.1	8.4	–	46.6	663.7	442.5	221.2	–
Phoenix, AZ	741.1	472.1	269.0	149.0	75.5	20.9	–	23.6	724.0	472.1	251.9	17.1
Pittsburgh, PA	778.1	60.6	717.4	19.0	294.3	151.8	66.9	185.4	775.0	60.6	714.4	3.1
Portland--Vancouver, OR--WA	388.0	138.8	249.2	35.9	107.6	66.8	6.7	32.1	388.0	138.8	249.2	–
Riverside--San Bernardino, CA	460.1	132.8	327.3	143.4	107.0	37.2	–	39.7	460.1	132.8	327.3	–
Sacramento, CA	333.9	126.2	207.7	38.4	121.0	20.5	–	27.7	333.9	126.2	207.7	–
St. Louis, MO--IL	728.2	119.0	609.1	10.2	259.5	151.8	17.9	169.7	728.2	119.0	609.1	–
San Antonio, TX	438.0	333.0	105.0	–	24.4	25.1	14.5	40.9	438.0	333.0	105.0	–
San Diego, CA	690.2	317.9	372.3	202.4	124.5	10.8	–	34.7	690.2	317.9	372.3	–
San Jose, CA	338.4	184.2	154.2	66.0	61.0	13.2	–	14.1	338.4	184.2	154.2	–
Seattle, WA	587.9	133.5	454.4	46.1	334.8	54.3	3.2	16.1	587.9	133.5	454.4	–
Tampa--St. Petersburg--Clearwater, FL	649.7	192.7	457.0	84.8	131.1	85.6	2.5	153.0	649.7	192.7	457.0	–
Less than 1,000,000	33 464.5	16 292.4	17 172.1	790.5	4 888.1	4 379.3	572.8	6 541.4	32 365.4	15 294.1	17 071.4	1 099.1
500,000 to 999,999	8 121.5	3 801.4	4 320.1	466.8	1 509.9	662.0	101.8	1 579.7	8 117.1	3 801.4	4 315.8	4.4
Akron, OH	257.1	78.5	178.6	–	97.8	23.0	2.1	55.7	255.2	78.5	176.7	1.9
Albany--Schenectady--Troy, NY	208.7	42.7	166.0	–	24.6	32.5	2.6	106.2	208.7	42.7	166.0	–
Austin, TX	273.2	217.8	55.4	–	7.9	28.7	2.7	16.1	273.2	217.8	55.4	–
Birmingham, AL	398.8	131.1	267.7	–	110.4	92.4	12.1	52.8	398.8	131.1	267.7	–
Buffalo--Niagara Falls, NY	285.5	54.7	230.8	42.8	53.1	9.6	2.1	123.1	285.5	54.7	230.8	–
Columbus, OH	344.9	190.9	154.0	–	94.8	14.0	3.9	41.2	344.9	190.9	154.0	–
Dayton, OH	273.4	55.0	218.4	18.7	109.0	48.0	2.5	40.2	273.4	55.0	218.4	–
El Paso, TX--NM	220.4	162.7	57.6	–	23.7	20.8	2.0	11.3	220.4	162.7	57.6	–
Hartford--Middletown, CT	241.3	58.2	183.1	40.0	32.0	10.8	–	100.2	241.3	58.2	183.1	–
Honolulu, HI	138.7	82.8	55.9	–	27.2	12.6	.3	15.8	138.7	82.8	55.9	–
Indianapolis, IN	468.9	361.7	107.2	–	52.4	15.8	7.3	31.7	468.9	361.7	107.2	–
Jacksonville, FL	507.7	445.9	61.8	–	31.5	22.8	2.0	5.5	507.7	445.9	61.8	–
Las Vegas, NV	231.1	62.0	169.1	129.5	31.9	3.1	–	4.6	231.1	62.0	169.1	–
Louisville, KY--IN	282.6	75.5	207.1	–	79.8	31.0	22.8	73.6	282.6	75.5	207.1	–
Memphis, TN--AR--MS	341.0	231.9	109.1	–	42.5	9.4	.2	57.0	341.0	231.9	109.1	–
Nashville, TN	483.5	376.4	107.1	–	64.8	36.0	1.9	4.5	483.5	376.4	107.1	–
Oklahoma City, OK	646.8	452.9	193.9	68.6	57.1	48.3	13.8	6.0	646.8	452.9	193.9	–
Omaha, NE--IA	193.0	137.5	55.5	–	14.7	8.0	2.0	30.9	193.0	137.5	55.5	–
Orlando, FL	394.6	67.3	327.4	–	128.8	47.8	2.4	148.3	394.6	67.3	327.4	–
Providence--Pawtucket, RI--MA	298.7	62.4	236.3	77.5	42.4	9.8	–	106.6	297.2	62.4	234.8	1.5
Richmond, VA	302.7	60.1	242.6	–	99.2	28.9	–	114.4	302.7	60.1	242.6	–
Rochester, NY	220.0	35.8	184.3	15.1	24.5	6.5	.7	137.5	220.0	35.8	184.3	–
Salt Lake City, UT	254.1	39.0	215.0	51.6	115.4	39.7	6.3	1.9	254.1	39.0	215.0	–
Springfield, MA--CT	301.9	134.4	167.5	22.9	34.8	18.2	–	91.6	300.9	134.4	166.5	1.0
Tucson, AZ	246.5	123.0	123.6	–	3.5	17.2	–	102.9	246.5	123.0	123.6	–
West Palm Beach--Boca Raton--Delray Beach, FL	306.6	61.2	245.4	–	106.3	27.0	12.1	100.0	306.6	61.2	245.4	–
250,000 to 499,999	7 732.3	3 115.2	4 617.2	252.7	1 484.5	1 030.0	121.8	1 728.2	7 690.2	3 114.9	4 575.3	42.1
Albuquerque, NM	225.8	132.2	93.6	–	59.1	23.5	–	10.9	195.7	132.2	63.5	30.0
Allentown--Bethlehem--Easton, PA--NJ	142.1	41.2	100.9	–	9.9	18.9	2.4	69.8	142.1	41.2	100.9	–
Augusta, GA--SC	188.9	19.7	169.3	27.2	69.8	27.6	.3	44.4	188.3	19.7	168.7	.6
Bakersfield, CA	98.3	62.0	36.3	–	6.0	4.0	–	26.4	98.3	62.0	36.3	–
Baton Rouge, LA	185.5	73.9	111.5	–	17.3	48.8	–	45.5	185.5	73.9	111.5	–
Bridgeport--Milford, CT	160.7	38.3	122.4	–	82.4	–	.3	39.7	160.7	38.3	122.4	–
Charleston, SC	250.9	43.2	207.7	50.0	76.9	4.5	9.2	67.2	250.9	43.2	207.7	–
Charlotte, NC	241.7	174.3	67.5	–	30.3	2.8	6.3	28.1	241.7	174.3	67.5	–
Chattanooga, TN--GA	256.8	118.4	138.4	–	37.2	62.7	9.0	29.6	256.8	118.4	138.4	–
Colorado Springs, CO	176.6	127.9	48.7	–	30.1	14.5	–	4.1	176.6	127.9	48.7	–
Columbia, SC	198.9	50.5	148.4	–	41.2	16.6	8.7	81.8	198.9	50.5	148.4	–
Corpus Christi, TX	155.5	135.0	20.6	–	5.9	–	–	14.7	155.3	134.7	20.6	.2
Davenport--Rock Island--Moline, IA--IL	146.0	73.8	72.2	–	29.8	15.5	14.1	12.8	146.0	73.8	72.2	–
Des Moines, IA	159.7	75.3	84.4	–	28.6	43.9	–	11.8	159.7	75.3	84.4	–
Flint, MI	163.8	33.8	130.0	–	29.4	16.2	–	84.4	163.8	33.8	130.0	–
Fresno, CA	132.7	99.1	33.6	14.3	–	–	–	19.3	132.7	99.1	33.6	–
Grand Rapids, MI	223.2	44.3	179.0	24.3	125.8	7.1	–	21.8	223.2	44.3	179.0	–
Harrisburg, PA	149.8	8.1	141.6	–	19.4	32.9	3.8	85.6	149.8	8.1	141.6	–
Jackson, MS	216.9	109.0	107.9	–	63.5	36.4	–	7.9	216.9	109.0	107.9	–
Knoxville, TN	218.8	77.2	141.5	–	29.6	31.3	4.8	75.8	218.4	77.2	141.2	.3

TIPSII [UPF] GPH21 CENSUS90 71583900 08/27/93 11:03 AM MACHINE: C DATA:CENSUS90*PH211PSDA00. 08/26/93 14:50:22 TAPE: NONE FRAME: 753
TSF:CENSUS90*92. 08/26/93 14:51:46 UTF:CENSUS90*93. 08/26/93 14:51:47 META:CENSUS90*PH211TABLES00. 08/26/93 15:23:55

Table 53. Population, Housing Units, and Land Area for Urbanized Area by Population Size Class of Urbanized Area: 1990 —Con.

[For definitions of terms and meanings of symbols, see text]

Size of Place Population Size Class of Urbanized Area Urbanized Area	Inside urbanized area								Inside metropolitan area			Outside metropolitan area
			Urban fringe									
	Total	In central place	Total	Place of 50,000 or more	Place of 10,000 to 49,999	Place of 2,500 to 9,999	Place of less than 2,500	Other urban	Total	In central city	Not in central city	
LAND AREA IN SQUARE MILES—Con.												
Inside urbanized area—Con.												
Less than 1,000,000—Con.												
250,000 to 499,999—Con.												
Lansing--East Lansing, MI	98.7	43.4	55.3	–	35.6	.8	–	18.8	98.7	43.4	55.3	–
Little Rock--North Little Rock, AR	199.2	162.2	37.0	–	11.7	10.5	1.9	12.9	199.2	162.2	37.0	–
McAllen--Edinburg--Mission, TX	124.3	76.2	48.1	–	16.5	10.4	2.9	18.4	124.3	76.2	48.1	–
Melbourne--Palm Bay, FL	233.2	92.3	140.9	–	41.9	29.7	11.2	58.1	233.2	92.3	140.9	–
Mobile, AL	228.9	118.0	110.9	–	58.0	21.8	5.3	25.8	228.9	118.0	110.9	–
New Haven--Meriden, CT	187.7	42.6	145.1	10.8	57.4	5.2	–	71.6	187.7	42.6	145.1	–
Ogden, UT	152.9	26.1	126.8	–	51.3	48.1	6.3	21.2	152.9	26.1	126.8	–
Oxnard--Ventura, CA	157.1	44.9	112.1	68.0	12.6	7.7	.3	23.5	157.1	44.9	112.1	–
Pensacola, FL	155.3	22.6	132.6	–	70.0	26.6	–	36.0	155.3	22.6	132.6	–
Raleigh, NC	175.9	88.1	87.8	–	42.5	12.4	–	32.8	175.9	88.1	87.8	–
Sarasota--Bradenton, FL	193.0	26.1	166.9	–	37.9	69.1	4.3	55.5	182.6	26.1	156.6	10.3
Scranton--Wilkes-Barre, PA	201.3	32.1	169.2	–	17.6	97.7	15.0	38.8	201.3	32.1	169.2	–
Shreveport, LA	146.5	136.6	9.8	–	–	–	–	9.8	146.5	136.6	9.8	–
Spokane, WA	113.6	55.9	57.7	–	6.7	18.7	.6	31.6	113.6	55.9	57.7	–
Stockton, CA	73.8	52.6	21.2	–	–	12.7	–	8.5	73.8	52.6	21.2	–
Syracuse, NY	133.6	25.1	108.5	–	3.7	26.5	1.5	76.8	133.6	25.1	108.5	–
Tacoma, WA	232.8	48.0	184.8	17.7	63.0	59.5	6.0	38.6	232.8	48.0	184.8	–
Toledo, OH--MI	193.4	80.6	112.8	–	48.1	24.6	1.7	38.5	193.3	80.6	112.7	.1
Trenton, NJ--PA	95.8	7.7	88.2	–	23.0	15.9	1.2	48.0	95.8	7.7	88.2	–
Tulsa, OK	304.4	183.5	120.8	40.4	18.3	48.1	–	14.1	304.4	183.5	120.8	–
Wichita, KS	144.5	115.1	29.4	–	–	8.8	1.2	19.3	144.5	115.1	29.4	–
Wilmington, DE--NJ--MD--PA	187.8	10.8	177.1	–	25.4	30.8	1.1	119.8	187.8	10.8	177.1	–
Worcester, MA--CT	138.7	37.6	101.2	–	2.9	12.4	–	85.9	138.3	37.6	100.7	.5
Youngstown--Warren, OH	167.3	49.8	117.6	–	48.4	24.5	2.3	42.4	167.3	49.8	117.6	–
100,000 to 249,999	10 064.3	5 121.2	4 943.1	71.1	1 337.9	1 405.2	139.1	1 989.8	10 018.4	4 821.8	5 196.6	45.9
Abilene, TX	108.4	103.1	5.3	–	–	–	5.3	–	96.7	91.4	5.3	11.7
Amarillo, TX	88.2	87.9	.2	–	–	–	–	.2	88.2	87.9	.2	–
Anchorage, AK	161.3	161.3	–	–	–	–	–	–	161.3	161.3	–	–
Ann Arbor, MI	76.2	25.9	50.3	–	4.4	1.1	–	44.8	76.2	25.9	50.3	–
Antioch--Pittsburg, CA	61.5	30.5	31.1	–	23.8	5.0	–	2.2	61.5	–	61.5	–
Appleton--Neenah, WI	57.6	24.6	33.0	–	9.3	5.2	1.2	17.3	57.6	24.6	33.0	–
Asheville, NC	94.6	34.9	59.7	–	–	21.6	7.9	30.2	89.9	34.9	54.9	4.7
Atlantic City, NJ	88.7	11.3	77.3	–	25.3	17.2	.4	34.4	88.7	11.3	77.3	–
Aurora, IL	83.1	33.5	49.6	–	23.8	12.5	–	13.4	83.1	33.5	49.6	–
Beaumont, TX	90.8	80.1	10.7	–	–	9.0	.4	1.3	90.8	80.1	10.7	–
Biloxi--Gulfport, MS	128.9	42.2	86.6	–	37.3	42.3	–	7.0	128.9	42.2	86.6	–
Binghamton, NY	65.4	10.4	55.0	–	11.3	–	2.1	41.6	65.4	10.4	55.0	–
Boise City, ID	71.5	46.1	25.3	–	–	3.3	–	22.0	71.5	46.1	25.3	–
Bremerton, WA	55.2	8.1	47.1	–	–	24.1	–	23.0	55.2	8.1	47.1	–
Brockton, MA	70.5	21.5	49.1	–	9.9	2.2	–	36.9	70.5	21.5	49.1	–
Brownsville, TX	38.1	27.9	10.2	–	–	2.4	–	7.8	38.1	27.9	10.2	–
Bryan--College Station, TX	62.3	62.1	.2	–	–	–	–	.2	62.3	62.1	.2	–
Canton, OH	109.1	33.4	75.6	–	5.5	7.3	3.3	59.5	109.1	33.4	75.6	–
Cedar Rapids, IA	69.4	53.5	16.0	–	9.5	3.0	2.7	.7	69.4	53.5	16.0	–
Champaign--Urbana, IL	30.3	20.8	9.5	–	–	1.2	–	8.3	30.3	20.8	9.5	–
Charleston, WV	93.1	29.5	63.7	–	15.8	20.4	4.5	23.0	93.1	29.5	63.7	–
Columbus, GA--AL	132.5	95.7	36.8	–	29.0	3.2	.2	4.4	129.1	95.7	33.5	3.3
Danbury, CT--NY	82.9	42.1	40.8	–	–	10.8	–	30.0	82.9	42.1	40.8	–
Daytona Beach, FL	127.8	32.2	95.6	–	74.3	2.0	5.2	14.1	127.8	32.2	95.6	–
Duluth, MN--WI	143.2	104.5	38.6	–	–	37.4	1.2	–	143.2	104.5	38.6	–
Durham, NC	105.8	85.8	20.0	–	3.5	2.0	–	14.4	105.8	85.8	20.0	–
Elgin, IL	44.0	21.9	22.0	–	5.4	8.5	2.2	5.9	44.0	21.9	22.0	–
Erie, PA	57.7	22.0	35.7	–	–	6.9	–	28.8	57.7	22.0	35.7	–
Eugene--Springfield, OR	65.5	51.5	14.0	–	5.8	5.4	–	2.7	65.5	51.5	14.0	–
Evansville, IN--KY	74.9	53.7	21.2	–	–	4.8	–	16.4	74.9	53.7	21.2	–
Fall River, MA--RI	46.0	14.8	31.3	–	8.1	10.0	–	13.1	41.1	14.8	26.3	4.9
Fargo--Moorhead, ND--MN	51.5	39.9	11.6	–	7.1	1.7	–	2.8	51.5	39.9	11.6	–
Fayetteville, NC	137.0	40.6	96.4	–	19.0	13.5	–	63.9	133.9	40.6	93.3	3.1
Fort Collins, CO	54.3	41.2	13.1	–	–	–	–	13.1	54.3	41.2	13.1	–
Fort Myers--Cape Coral, FL	124.2	63.5	60.7	–	26.9	25.6	–	8.2	124.2	63.5	60.7	–
Fort Pierce, FL	99.6	12.3	87.4	56.9	–	20.8	.8	8.9	99.6	12.3	87.4	–
Fort Walton Beach, FL	72.3	7.4	64.9	–	11.0	27.7	.5	25.7	72.0	7.4	64.6	.3
Fort Wayne, IN	104.1	62.7	41.4	–	–	5.8	–	35.6	104.1	62.7	41.4	–
Gainesville, FL	61.2	34.9	26.3	–	–	–	–	26.3	61.2	34.9	26.3	–
Gastonia, NC	89.5	30.4	59.2	–	–	26.8	6.1	26.3	89.5	30.4	59.2	–

TIPSII [UPF] GPH21 CENSUS90 71583900 08/27/93 11:03 AM MACHINE: C DATA:CENSUS90*PH211PSDA00. 08/26/93 14:50:22 TAPE: NONE FRAME: 754
TSF:CENSUS90*92. 08/26/93 14:51:46 UTF:CENSUS90*93. 08/26/93 14:51:47 META:CENSUS90*PH211TABLES00. 08/26/93 15:23:55

Table 53. Population, Housing Units, and Land Area for Urbanized Area by Population Size Class of Urbanized Area: 1990 —Con.

[For definitions of terms and meanings of symbols, see text]

Size of Place Population Size Class of Urbanized Area Urbanized Area	Inside urbanized area								Inside metropolitan area			Outside metropolitan area
			Urban fringe									
	Total	In central place	Total	Place of 50,000 or more	Place of 10,000 to 49,999	Place of 2,500 to 9,999	Place of less than 2,500	Other urban	Total	In central city	Not in central city	
LAND AREA IN SQUARE MILES—Con.												
Inside urbanized area—Con.												
Less than 1,000,000—Con.												
100,000 to 249,999—Con.												
Green Bay, WI	100.1	43.8	56.3	–	23.4	32.2	–	.6	100.1	43.8	56.3	–
Greensboro, NC	92.2	79.8	12.4	–	–	–	–	12.4	92.2	79.8	12.4	–
Greenville, SC	148.1	25.1	123.0	–	60.3	14.2	.6	47.9	148.1	25.1	123.0	–
Hamilton, OH	53.1	20.0	33.1	–	20.8	.9	.5	10.9	53.1	20.0	33.1	–
Hesperia--Apple Valley--Victorville, CA	140.0	124.3	15.7	–	–	2.8	1.8	11.1	140.0	–	140.0	–
High Point, NC	84.4	43.0	41.4	–	10.1	22.0	–	9.3	84.4	43.0	41.4	–
Huntington--Ashland, WV--KY--OH	86.0	25.7	60.4	–	4.1	21.4	11.4	23.4	86.0	25.7	60.4	–
Huntsville, AL	132.4	106.5	25.9	–	15.0	7.9	–	3.0	132.4	106.5	25.9	–
Jacksonville, NC	72.1	13.0	59.1	–	19.6	29.7	–	9.8	72.1	13.0	59.1	–
Joliet, IL	83.5	27.8	55.7	–	15.1	22.1	.8	17.7	83.5	27.8	55.7	–
Kailua, HI	35.0	6.6	28.4	–	11.0	10.5	–	6.9	35.0	–	35.0	–
Kalamazoo, MI	84.7	24.6	60.1	–	32.2	8.0	.9	19.1	84.7	24.6	60.1	–
Killeen, TX	66.2	27.7	38.6	–	35.9	–	2.5	.2	65.9	27.7	38.3	.3
Lafayette, LA	70.7	40.9	29.7	–	–	15.7	–	14.1	70.7	40.9	29.7	–
Lafayette--West Lafayette, IN	31.7	18.3	13.5	–	–	–	–	13.5	31.7	18.3	13.5	–
Lake Charles, LA	88.1	32.1	56.0	–	9.7	28.4	–	17.9	88.1	32.1	56.0	–
Lakeland, FL	95.2	38.4	56.8	–	–	31.2	–	25.6	95.2	38.4	56.8	–
Lancaster, PA	87.3	7.4	80.0	–	2.4	19.8	1.5	56.3	87.3	7.4	80.0	–
Lancaster--Palmdale, CA	82.9	75.7	7.1	–	–	4.4	.5	2.3	82.9	–	82.9	–
Laredo, TX	32.9	32.9	–	–	–	–	–	–	32.9	32.9	–	–
Lawrence--Haverhill, MA--NH	110.4	40.3	70.1	–	–	3.7	–	66.4	110.4	40.3	70.1	–
Lexington-Fayette, KY	98.1	95.2	3.0	–	–	–	–	3.0	98.1	95.2	3.0	–
Lincoln, NE	64.4	63.3	1.1	–	–	–	–	1.1	64.4	63.3	1.1	–
Lorain--Elyria, OH	147.0	43.5	103.5	–	52.3	23.4	13.2	14.6	144.3	43.5	100.8	2.7
Lowell, MA--NH	67.1	13.8	53.3	–	22.7	–	–	30.6	67.1	13.8	53.3	–
Lubbock, TX	108.6	104.1	4.5	–	–	–	–	4.5	108.6	104.1	4.5	–
Macon, GA	68.5	47.9	20.6	–	–	–	.1	20.6	68.5	47.9	20.6	–
Madison, WI	97.7	57.8	40.0	–	27.2	6.4	1.5	4.8	97.7	57.8	40.0	–
Manchester, NH	46.9	33.0	13.9	–	–	6.8	–	7.1	46.9	33.0	13.9	–
Modesto, CA	52.1	30.2	21.9	–	5.6	6.4	–	10.0	52.1	30.2	21.9	–
Monroe, LA	77.6	26.2	51.5	–	7.2	22.3	1.9	20.1	77.6	26.2	51.5	–
Montgomery, AL	156.4	135.0	21.4	–	18.4	–	–	3.0	156.4	135.0	21.4	–
Muskegon, MI	61.8	14.4	47.4	–	26.4	2.8	–	18.1	61.8	14.4	47.4	–
New Bedford, MA	42.0	20.1	21.8	–	–	8.2	–	13.7	42.0	20.1	21.8	–
New Britain, CT	54.0	13.3	40.6	–	–	5.3	–	35.4	54.0	13.3	40.6	–
New London--Norwich, CT	109.6	33.9	75.8	–	1.8	17.9	–	56.1	109.6	33.9	75.8	–
Norwalk, CT	49.2	22.8	26.4	–	20.0	–	–	6.4	49.2	22.8	26.4	–
Odessa, TX	114.1	35.4	78.7	–	65.9	–	–	12.8	114.1	32.5	81.6	–
Palm Springs, CA	89.7	25.7	64.0	–	38.0	24.9	–	1.1	89.7	25.7	64.0	–
Panama City, FL	76.5	15.5	61.0	–	5.4	42.1	1.1	12.5	76.5	15.5	61.0	–
Peoria, IL	129.1	51.8	77.3	–	35.4	17.4	2.7	21.8	129.1	51.8	77.3	–
Petersburg, VA	66.8	22.9	44.0	–	17.7	8.7	–	17.6	66.8	22.9	44.0	–
Port Arthur, TX	78.7	45.7	33.1	–	19.3	2.7	–	11.1	78.7	45.7	33.1	–
Portland, ME	73.5	22.6	50.8	–	28.8	10.6	–	11.5	73.5	22.6	50.8	–
Portsmouth--Dover--Rochester, NH--ME	125.1	87.5	37.6	–	9.8	12.6	–	15.2	124.9	87.5	37.4	.2
Poughkeepsie, NY	89.1	5.1	83.9	–	9.6	27.0	2.4	44.8	84.4	5.1	79.3	4.7
Provo--Orem, UT	99.6	43.7	55.9	–	22.7	30.0	1.6	1.6	99.6	43.7	55.9	–
Pueblo, CO	45.8	35.9	9.9	–	–	–	–	9.9	45.8	35.9	9.9	–
Racine, WI	38.8	15.4	23.4	–	–	2.3	1.5	19.6	38.8	15.4	23.4	–
Reading, PA	59.8	9.8	50.0	–	–	12.9	6.3	30.9	59.8	9.8	50.0	–
Reno, NV	93.2	57.5	35.7	14.2	8.8	–	–	12.7	93.2	57.5	35.7	–
Richland--Kennewick--Pasco, WA	97.2	51.6	45.7	–	–	40.4	–	5.2	97.2	51.6	45.7	–
Roanoke, VA	91.7	42.9	48.8	–	35.1	3.2	–	10.5	91.7	42.9	48.8	–
Rockford, IL	91.1	45.0	46.1	–	20.6	–	3.3	22.2	91.1	45.0	46.1	–
Round Lake Beach--McHenry, IL--WI	75.6	13.0	62.6	–	–	38.5	6.6	17.5	75.6	–	75.6	–
Saginaw, MI	64.4	17.4	47.0	–	20.4	22.6	2.2	1.8	64.4	17.4	47.0	–
Salem, OR	56.9	41.5	15.3	–	14.7	–	–	.6	56.9	41.5	15.3	–
Salinas, CA	34.7	18.6	16.1	–	–	10.3	–	5.7	34.7	18.6	16.1	–
Santa Barbara, CA	48.8	18.9	29.9	–	4.8	–	–	25.1	48.8	18.9	29.9	–
Santa Cruz, CA	98.7	13.3	85.4	–	4.9	70.8	–	9.7	98.7	13.3	85.4	–

TIPSII [UPF] GPH21 CENSUS90 71583900 08/27/93 11:03 AM MACHINE: C DATA:CENSUS90*PH211PSDA00. 08/26/93 14:50:22 TAPE: NONE FRAME: 755
TSF:CENSUS90*92. 08/26/93 14:51:46 UTF:CENSUS90*93. 08/26/93 14:51:47 META:CENSUS90*PH211TABLES00. 08/26/93 15:23:55

Table 53. Population, Housing Units, and Land Area for Urbanized Area by Population Size Class of Urbanized Area: 1990 —Con.

[For definitions of terms and meanings of symbols, see text]

Size of Place Population Size Class of Urbanized Area Urbanized Area	Inside urbanized area								Inside metropolitan area			Outside metropolitan area
			Urban fringe									
	Total	In central place	Total	Place of 50,000 or more	Place of 10,000 to 49,999	Place of 2,500 to 9,999	Place of less than 2,500	Other urban	Total	In central city	Not in central city	
LAND AREA IN SQUARE MILES—Con.												
Inside urbanized area—Con.												
Less than 1,000,000—Con.												
100,000 to 249,999—Con.												
Santa Rosa, CA	67.2	33.7	33.5	–	16.2	7.8	–	9.5	67.2	33.7	33.5	–
Savannah, GA	150.6	62.6	88.0	–	8.5	48.1	3.1	28.4	150.6	62.6	88.0	–
Seaside--Monterey, CA	47.5	17.2	30.2	–	11.5	9.2	2.6	6.9	47.5	17.2	30.2	–
Simi Valley, CA	46.9	33.0	13.8	–	12.3	–	–	1.6	46.9	–	46.9	–
Sioux Falls, SD	45.1	45.1	–	–	–	–	–	–	43.4	43.3	–	1.7
South Bend--Mishawaka, IN--MI	120.4	50.3	70.1	–	32.2	3.4	1.8	32.8	117.3	50.3	67.0	3.1
Spartanburg, SC	82.0	18.1	63.9	–	–	17.9	2.2	43.8	82.0	18.1	63.9	–
Springfield, IL	51.3	42.5	8.8	–	–	–	1.7	7.1	51.3	42.5	8.8	–
Springfield, MO	80.7	68.0	12.7	–	–	–	1.4	11.3	80.7	68.0	12.7	–
Stamford, CT--NY	79.3	37.7	41.6	–	12.8	–	–	28.8	79.3	37.7	41.6	–
Tallahassee, FL	89.0	63.3	25.8	–	–	–	–	25.8	89.0	63.3	25.8	–
Texas City, TX	123.8	34.1	89.7	–	48.2	34.0	2.5	5.0	123.8	34.1	89.7	–
Topeka, KS	68.9	55.2	13.7	–	–	–	–	13.7	68.9	55.2	13.7	–
Tuscaloosa, AL	70.2	47.1	23.1	–	10.5	3.3	–	9.3	70.2	47.1	23.1	–
Utica--Rome, NY	91.5	63.4	28.0	–	–	2.9	2.4	22.7	91.5	63.4	28.0	–
Waco, TX	121.9	75.8	46.1	–	–	42.6	1.2	2.4	121.9	75.8	46.1	–
Waterbury, CT	73.3	28.6	44.7	–	16.4	3.2	–	25.2	73.3	28.6	44.7	–
Waterloo--Cedar Falls, IA	98.1	89.0	9.1	–	–	4.2	2.5	2.4	98.1	89.0	9.1	–
Wilmington, NC	83.6	29.7	53.9	–	–	44.6	2.3	7.0	78.4	29.7	48.7	5.2
Winston-Salem, NC	120.7	71.1	49.6	–	–	15.1	2.4	32.1	120.7	71.1	49.6	–
York, PA	57.2	5.2	52.0	–	–	27.0	4.1	20.8	57.2	5.2	52.0	–
Less than 100,000	7 546.4	4 254.7	3 291.7	–	555.8	1 282.1	210.1	1 243.6	6 539.7	3 556.0	2 983.7	1 006.7
Albany, GA	71.4	55.5	15.9	–	–	–	–	15.9	71.4	55.5	15.9	–
Alexandria, LA	64.2	24.7	39.5	–	7.0	8.1	–	24.4	64.2	24.7	39.5	–
Alton, IL	60.4	15.0	45.4	–	5.3	22.5	9.3	8.3	60.4	15.0	45.4	–
Altoona, PA	29.6	9.8	19.9	–	–	2.4	.5	16.9	29.6	9.8	19.9	–
Anderson, IN	50.0	37.9	12.1	–	–	1.1	3.1	7.9	50.0	37.9	12.1	–
Anderson, SC	41.1	12.4	28.7	–	–	15.0	–	13.7	41.1	12.4	28.7	–
Annapolis, MD	40.4	6.3	34.0	–	10.3	13.2	.1	10.5	40.4	6.3	34.0	–
Anniston, AL	71.1	20.2	50.9	–	12.3	26.1	1.3	11.3	68.9	20.2	48.7	2.2
Athens, GA	43.7	16.6	27.1	–	6.2	–	2.6	18.2	43.7	16.6	27.1	–
Auburn--Opelika, AL	65.5	64.5	1.0	–	–	–	–	1.0	–	–	–	65.5
Bangor, ME	70.9	34.5	36.5	–	–	33.5	–	3.0	70.9	34.5	36.5	–
Battle Creek, MI	53.8	30.1	23.7	–	–	11.1	–	12.6	53.8	30.1	23.7	–
Bay City, MI	36.1	10.4	25.7	–	–	1.2	–	24.5	36.1	10.4	25.7	–
Bellingham, WA	30.0	22.0	8.0	–	–	6.0	–	2.0	30.0	22.0	8.0	–
Beloit, WI--IL	34.6	16.2	18.4	–	–	5.9	4.3	8.1	34.6	16.2	18.4	–
Benton Harbor, MI	32.8	4.4	28.4	–	–	11.5	1.6	15.3	32.8	4.4	28.4	–
Billings, MT	45.2	32.6	12.6	–	–	7.4	–	5.2	45.2	32.6	12.6	–
Bismarck, ND	36.5	24.3	12.2	–	10.0	–	.9	1.3	36.5	24.3	12.2	–
Bloomington, IN	21.1	15.1	6.0	–	–	–	–	6.0	21.1	15.1	6.0	–
Bloomington--Normal, IL	30.8	28.9	2.0	–	–	–	–	2.0	30.8	28.9	2.0	–
Boulder, CO	32.2	22.6	9.7	–	–	6.1	–	3.5	32.2	22.6	9.7	–
Bristol, CT	50.1	26.5	23.6	–	–	2.8	–	20.8	50.1	26.5	23.6	–
Bristol, TN--Bristol, VA	53.0	32.6	20.4	–	–	11.5	–	8.9	53.0	32.6	20.4	–
Brunswick, GA	45.6	7.0	38.6	–	16.6	14.3	–	7.7	–	–	–	45.6
Burlington, NC	51.9	20.3	31.6	–	7.1	12.1	2.0	10.3	51.9	20.3	31.6	–
Burlington, VT	52.3	10.5	41.7	–	16.6	6.5	–	18.6	52.3	10.5	41.7	–
Casper, WY	27.9	20.6	7.3	–	–	–	3.8	3.5	27.9	20.6	7.3	–
Charlottesville, VA	26.9	10.3	16.6	–	–	12.1	–	4.5	26.9	10.3	16.6	–
Cheyenne, WY	33.3	18.8	14.5	–	–	11.8	–	2.7	33.3	18.8	14.5	–
Chico, CA	32.6	22.4	10.1	–	–	–	–	10.1	32.6	22.4	10.1	–
Clarksville, TN--KY	86.6	73.1	13.5	–	3.9	9.5	–	.1	86.6	73.1	13.5	–
Columbia, MO	49.5	44.3	5.2	–	–	–	–	5.2	49.5	44.3	5.2	–
Crystal Lake, IL	42.1	14.1	28.0	–	9.9	6.5	3.2	8.5	42.1	–	42.1	–
Cumberland, MD--WV	47.4	8.3	39.1	–	–	18.3	.3	20.5	47.4	8.3	39.1	–
Danville, VA	45.8	43.1	2.8	–	–	–	–	2.8	45.8	43.1	2.8	–
Davis, CA	10.6	8.4	2.2	–	–	–	–	2.2	10.6	8.4	2.2	–
Decatur, AL	70.2	47.2	22.9	–	12.6	–	6.2	4.1	66.3	43.4	22.9	3.9
Decatur, IL	49.6	37.1	12.5	–	–	2.6	3.3	6.5	49.6	37.1	12.5	–
Deltona, FL	60.0	52.5	7.4	–	–	7.4	–	–	60.0	–	60.0	–
Denton, TX	52.7	52.6	.1	–	–	–	–	.1	52.7	52.6	.1	–
Dothan, AL	93.3	79.7	13.7	–	–	–	12.3	1.4	93.3	79.7	13.7	–
Dover, DE	37.7	21.3	16.3	–	–	2.2	9.2	4.9	–	–	–	37.7
Dubuque, IA--IL--WI	28.2	23.1	5.1	–	–	–	1.9	3.2	26.1	23.1	3.0	2.1
Eau Claire, WI	45.5	27.7	17.9	–	9.8	4.1	–	3.9	45.5	27.7	17.9	–
Elkhart--Goshen, IN	51.9	28.5	23.5	–	–	8.2	–	15.3	51.9	28.5	23.5	–
Elmira, NY	28.7	7.3	21.4	–	–	15.8	–	5.6	28.7	7.3	21.4	–
Fairfield, CA	40.7	35.9	4.9	–	3.6	–	–	1.3	40.7	35.9	4.9	–

TIPSII [UPF] GPH21 CENSUS90 71583900 08/27/93 11:03 AM MACHINE: C DATA:CENSUS90*PH211TIPSDA00 08/26/93 14:50:22 TAPE: NONE FRAME: 756
TSF:CENSUS90*92 08/26/93 14:51:46 UTF:CENSUS90*93 08/26/93 14:51:47 META:CENSUS90*PH211TABLES00 08/26/93 15:23:55

Table 53. Population, Housing Units, and Land Area for Urbanized Area by Population Size Class of Urbanized Area: 1990 —Con.

[For definitions of terms and meanings of symbols, see text]

Size of Place Population Size Class of Urbanized Area Urbanized Area	Inside urbanized area								Inside metropolitan area			Outside metropolitan area
			Urban fringe									
	Total	In central place	Total	Place of 50,000 or more	Place of 10,000 to 49,999	Place of 2,500 to 9,999	Place of less than 2,500	Other urban	Total	In central city	Not in central city	
LAND AREA IN SQUARE MILES—Con.												
Inside urbanized area—Con.												
Less than 1,000,000—Con.												
Less than 100,000—Con.												
Fayetteville--Springdale, AR	79.3	69.9	9.4	–	–	–	7.5	1.9	75.8	66.9	8.9	3.5
Fitchburg--Leominster, MA	62.8	56.6	6.1	–	–	–	–	6.1	62.8	56.6	6.1	–
Florence, AL	61.7	23.5	38.2	–	6.6	24.9	–	6.6	61.7	23.5	38.2	–
Florence, SC	44.2	14.7	29.4	–	–	–	1.1	28.3	41.7	14.7	26.9	2.5
Fort Smith, AR--OK	75.8	46.7	29.1	–	14.7	10.7	3.6	.1	72.3	46.7	25.6	3.5
Frederick, MD	31.9	18.2	13.7	–	–	11.0	1.0	1.8	31.9	18.2	13.7	–
Fredericksburg, VA	35.9	10.5	25.4	–	–	3.1	–	22.2	10.7	–	10.7	25.1
Gadsden, AL	107.7	35.5	72.1	–	–	66.5	–	5.7	107.7	35.5	72.1	–
Galveston, TX	30.0	30.0	–	–	–	–	–	–	30.0	30.0	–	–
Glens Falls, NY	37.6	3.9	33.7	–	–	17.7	–	16.0	37.6	3.9	33.7	–
Goldsboro, NC	50.0	21.0	29.0	–	–	18.3	–	10.7	–	–	–	50.0
Grand Forks, ND--MN	18.9	14.4	4.5	–	–	4.4	–	–	14.5	14.4	–	4.4
Grand Junction, CO	55.1	14.8	40.2	–	6.9	28.0	–	5.2	–	–	–	55.1
Great Falls, MT	20.4	15.4	4.9	–	–	2.0	–	3.0	20.4	15.4	4.9	–
Greeley, CO	26.8	20.0	6.8	–	–	2.7	.8	3.3	26.8	20.0	6.8	–
Greenville,NC	28.3	18.0	10.3	–	–	1.3	–	9.0	–	–	–	28.3
Hagerstown, MD--PA--WV	41.8	9.9	31.9	–	–	17.8	2.3	11.8	38.6	9.9	28.7	3.2
Harlingen, TX	46.4	26.9	19.4	–	9.1	–	4.6	5.8	46.4	26.9	19.4	–
Hattiesburg, MS	50.7	25.4	25.2	–	–	16.7	–	8.5	–	–	–	50.7
Hemet--San Jacinto, CA	43.6	28.2	15.4	–	4.1	3.5	–	7.8	43.6	–	43.6	–
Hickory, NC	67.8	20.3	47.5	–	–	41.0	1.9	4.6	67.8	20.3	47.5	–
Holland, MI	32.8	14.2	18.6	–	–	4.9	–	13.7	26.4	8.5	17.9	6.3
Houma, LA	61.8	13.6	48.3	–	7.6	11.6	–	29.0	61.8	13.6	48.3	–
Hyannis, MA	73.0	9.8	63.2	–	7.0	49.2	3.4	3.6	–	–	–	73.0
Idaho Falls, ID	21.3	14.5	6.8	–	–	2.2	.5	4.1	–	–	–	21.3
Indio--Coachella, CA	27.9	27.5	.4	–	–	–	–	.4	27.9	–	27.9	–
Iowa City, IA	30.3	22.0	8.3	–	7.8	–	.3	.2	30.3	22.0	8.3	–
Ithaca, NY	25.3	5.5	19.8	–	–	13.6	4.9	1.3	–	–	–	25.3
Jackson, MI	42.4	11.0	31.4	–	–	9.7	–	21.6	42.4	11.0	31.4	–
Jackson, TN	44.3	40.4	3.9	–	–	–	–	3.9	44.3	40.4	3.9	–
Janesville, WI	24.1	23.5	.6	–	–	–	–	.6	24.1	23.5	.6	–
Johnson City, TN	72.4	30.6	41.8	–	7.5	17.6	–	16.7	72.4	30.6	41.8	–
Johnstown, PA	36.1	5.8	30.2	–	–	9.3	4.2	16.7	36.1	5.8	30.2	–
Joplin, MO	53.5	29.7	23.8	–	–	11.1	11.2	1.5	53.5	29.7	23.8	–
Kankakee, IL	23.5	10.2	13.3	–	6.8	–	1.2	5.3	23.5	10.2	13.3	–
Kannapolis, NC	66.0	15.7	50.3	–	21.8	11.3	1.5	15.6	66.0	15.7	50.3	–
Kenosha, WI	41.1	21.5	19.5	–	17.5	–	–	2.1	41.1	21.5	19.5	–
Kingsport, TN--VA	99.7	32.4	67.4	–	11.1	23.6	2.8	29.9	99.7	32.4	67.4	–
Kissimmee, FL	24.0	12.4	11.6	–	5.5	2.5	–	3.6	24.0	–	24.0	–
Kokomo, IN	22.5	14.4	8.1	–	–	1.1	–	7.0	22.5	14.4	8.1	–
La Crosse, WI--MN	34.4	18.4	16.1	–	6.4	6.6	–	3.0	31.5	18.4	13.2	2.9
Las Cruces, NM	56.9	37.5	19.4	–	–	1.6	5.7	12.2	56.9	37.5	19.4	–
Lawrence, KS	23.0	22.9	.1	–	–	–	–	.1	23.0	22.9	.1	–
Lawton, OK	46.4	35.3	11.1	–	11.0	–	–	–	46.4	35.3	11.1	–
Lewiston--Auburn, ME	83.7	76.9	6.7	–	–	3.8	–	2.9	83.7	76.9	6.7	–
Lewisville, TX	69.1	16.1	53.0	–	32.0	14.1	6.7	.2	69.1	–	69.1	–
Lima, OH	34.6	12.7	21.9	–	–	7.2	.9	13.8	34.6	12.7	21.9	–
Lodi, CA	15.4	10.6	4.8	–	–	4.4	–	.3	15.4	10.6	4.8	–
Logan, UT	31.3	14.1	17.2	–	–	11.4	5.0	.8	–	–	–	31.3
Lompoc, CA	40.8	11.2	29.5	–	–	28.6	–	1.0	40.8	11.2	29.5	–
Longmont, CO	13.8	13.1	.6	–	–	–	–	.6	13.8	13.1	.6	–
Longview, TX	62.7	52.3	10.4	–	–	9.1	–	1.3	62.7	52.3	10.4	–
Longview, WA--OR	35.6	12.0	23.6	–	7.7	9.1	1.5	5.2	–	–	–	35.6
Lynchburg, VA	102.9	49.4	53.5	–	28.1	13.5	–	11.9	89.4	49.4	40.0	13.6
Mansfield, OH	52.7	27.9	24.8	–	–	12.9	–	12.0	52.7	27.9	24.8	–
Medford, OR	29.5	18.3	11.3	–	–	3.3	–	7.9	29.5	18.3	11.3	–
Merced, CA	19.8	16.1	3.7	–	–	–	–	3.7	19.8	16.1	3.7	–
Middletown, OH	66.7	20.2	46.5	–	8.1	22.9	–	15.4	66.7	20.2	46.5	–
Midland, TX	68.8	65.8	2.9	–	–	–	–	2.9	59.8	56.9	2.9	9.0
Missoula, MT	28.3	16.6	11.7	–	8.1	–	–	3.6	–	–	–	28.3
Monessen, PA	46.0	2.9	43.1	–	–	17.9	14.2	11.1	46.0	–	46.0	–
Muncie, IN	38.2	22.8	15.4	–	–	2.9	.8	11.7	38.2	22.8	15.4	–
Myrtle Beach, SC	49.5	15.5	34.0	–	13.4	12.7	–	8.0	–	–	–	49.5
Napa, CA	21.0	17.4	3.6	–	–	–	–	3.6	21.0	17.4	3.6	–
Naples, FL	56.9	11.0	46.0	–	25.9	11.1	–	9.0	56.9	11.0	46.0	–
Nashua, NH	43.5	30.9	12.6	–	–	3.1	–	9.5	43.5	30.9	12.6	–
Newark, OH	28.8	18.0	10.8	–	–	8.9	–	1.9	28.8	18.0	10.8	–
Newburgh, NY	44.1	3.8	40.3	–	–	22.1	–	18.2	44.1	–	44.1	–
Newport, RI	22.7	7.9	14.8	–	5.7	2.2	–	6.9	3.4	–	3.4	19.4

TIPSII [UPF] GPH21 CENSUS90 71583900 08/27/93 11:03 AM MACHINE: C DATA:CENSUS90*PH211TIPSDA00. 08/26/93 14:50:22 TAPE: NONE FRAME: 757
TSF:CENSUS90*92. 08/26/93 14:51:46 UTF:CENSUS90*93. 08/26/93 14:51:47 META:CENSUS90*PH211TABLES00. 08/26/93 15:23:55

Table 53. Population, Housing Units, and Land Area for Urbanized Area by Population Size Class of Urbanized Area: 1990 —Con.

[For definitions of terms and meanings of symbols, see text]

Size of Place Population Size Class of Urbanized Area Urbanized Area	Inside urbanized area								Inside metropolitan area			Outside metropolitan area
			Urban fringe									
	Total	In central place	Total	Place of 50,000 or more	Place of 10,000 to 49,999	Place of 2,500 to 9,999	Place of less than 2,500	Other urban	Total	In central city	Not in central city	
LAND AREA IN SQUARE MILES—Con.												
Inside urbanized area—Con.												
Less than 1,000,000—Con.												
Less than 100,000—Con.												
Ocala, FL	48.3	28.9	19.4	–	–	–	–	19.4	48.3	28.9	19.4	–
Olympia, WA	55.4	16.1	39.2	–	10.1	11.3	–	17.8	55.4	16.1	39.2	–
Oshkosh, WI	21.3	17.9	3.4	–	–	–	–	3.4	21.3	17.9	3.4	–
Owensboro, KY	22.4	15.0	7.5	–	–	–	–	7.5	22.4	15.0	7.5	–
Parkersburg, WV--OH	25.1	11.2	13.9	–	3.7	2.7	.6	7.0	25.1	11.2	13.9	–
Pascagoula, MS	53.2	15.2	38.0	–	28.8	6.5	–	2.8	53.2	15.2	38.0	–
Pine Bluff, AR	48.6	42.4	6.3	–	–	5.9	–	.4	48.6	42.4	6.3	–
Pittsfield, MA	46.0	40.7	5.2	–	–	–	–	5.2	46.0	40.7	5.2	–
Pocatello, ID	31.0	27.6	3.4	–	–	3.3	–	.1	–	–	–	31.0
Port Huron, MI	29.3	8.0	21.3	–	–	9.7	–	11.5	29.3	8.0	21.3	–
Pottstown, PA	27.4	4.8	22.5	–	–	11.8	3.3	7.5	27.4	–	27.4	–
Punta Gorda, FL	48.1	14.1	34.0	–	22.3	2.4	3.0	6.4	–	–	–	48.1
Rapid City, SD	46.7	35.3	11.3	–	–	10.5	–	.8	46.7	35.3	11.3	–
Redding, CA	61.5	51.2	10.3	–	–	3.1	–	7.2	61.5	51.2	10.3	–
Rochester, MN	32.3	29.5	2.8	–	–	–	–	2.8	32.3	29.5	2.8	–
Rock Hill, SC	43.4	23.2	20.3	–	–	3.1	–	17.1	43.4	23.2	20.3	–
Rocky Mount, NC	26.6	25.0	1.6	–	–	–	–	1.6	–	–	–	26.6
Rome, GA	48.5	24.2	24.3	–	–	5.4	–	18.9	–	–	–	48.5
St. Cloud, MN	28.7	14.5	14.2	–	–	8.1	–	6.1	28.7	14.5	14.2	–
St. Joseph, MO--KS	47.1	43.4	3.7	–	–	–	3.2	.5	43.9	43.4	.5	3.2
San Angelo, TX	49.1	47.9	1.2	–	–	–	–	1.2	49.1	47.9	1.2	–
San Luis Obispo, CA	11.5	9.3	2.3	–	–	–	–	2.3	–	–	–	11.5
Santa Fe, NM	40.7	36.6	4.1	–	–	2.3	–	1.8	40.7	36.6	4.1	–
Santa Maria, CA	25.3	17.2	8.1	–	–	–	–	8.1	25.3	17.2	8.1	–
Sharon, PA--OH	44.7	3.7	40.9	–	29.7	5.3	1.8	4.2	44.7	3.7	40.9	–
Sheboygan, WI	26.2	13.2	12.9	–	–	2.9	5.4	4.6	26.2	13.2	12.9	–
Sherman--Denison, TX	63.2	59.5	3.8	–	–	–	3.5	.3	63.2	59.5	3.8	–
Sioux City, IA--NE--SD	64.4	54.3	10.1	–	–	6.9	2.1	1.1	62.2	54.3	7.9	2.2
Slidell, LA	30.8	9.3	21.4	–	–	3.7	–	17.8	30.8	9.3	21.4	–
Springfield, OH	35.6	19.5	16.1	–	–	3.1	–	13.0	35.6	19.5	16.1	–
Spring Hill, FL	38.8	22.7	16.1	–	–	4.6	2.0	9.6	38.8	–	38.8	–
State College, PA	20.3	4.5	15.8	–	–	2.4	2.6	10.8	20.3	4.5	15.8	–
Steubenville--Weirton, OH--WV--PA	46.8	26.1	20.7	–	–	12.9	.9	6.9	46.8	26.1	20.7	–
Stuart, FL	44.8	4.4	40.4	–	5.5	17.0	1.8	16.0	44.8	–	44.8	–
Sumter, SC	37.4	22.7	14.6	–	–	2.9	6.5	5.2	–	–	–	37.4
Taunton, MA	59.5	46.6	12.9	–	–	4.3	–	8.6	11.9	–	11.9	47.6
Temple, TX	53.9	43.0	10.9	–	10.8	–	–	.1	53.9	43.0	10.9	–
Terre Haute, IN	43.0	27.7	15.4	–	–	3.3	1.4	10.7	43.0	27.7	15.4	–
Texarkana, TX--Texarkana, AR	46.2	37.7	8.5	–	–	1.6	2.9	4.1	46.2	37.7	8.5	–
Titusville, FL	41.3	19.5	21.8	–	–	19.9	–	2.0	41.3	19.5	21.8	–
Tyler, TX	43.8	39.7	4.2	–	–	–	–	4.2	43.8	39.7	4.2	–
Vacaville, CA	22.8	22.6	.1	–	–	–	–	.1	22.8	–	22.8	–
Vero Beach, FL	50.7	11.1	39.7	–	21.1	9.7	5.1	3.6	–	–	–	50.7
Victoria, TX	30.2	30.1	–	–	–	–	–	–	30.2	30.1	–	–
Vineland--Millville, NJ	127.7	111.0	16.7	–	–	7.6	1.7	7.4	127.7	111.0	16.7	–
Visalia, CA	27.6	23.5	4.1	–	–	–	–	4.1	27.6	23.5	4.1	–
Warner Robins, GA	30.8	16.7	14.1	–	–	5.0	–	9.1	30.8	16.7	14.1	–
Watsonville, CA	20.5	5.9	14.6	–	–	12.1	–	2.5	20.5	–	20.5	–
Wausau, WI	40.3	14.1	26.2	–	–	24.2	1.8	.3	40.3	14.1	26.2	–
Wheeling, WV--OH	38.9	13.8	25.1	–	2.9	8.6	5.3	8.3	38.9	13.8	25.1	–
Wichita Falls, TX	54.8	54.1	.6	–	–	–	.6	–	54.1	54.1	–	.6
Williamsport, PA	23.1	8.9	14.2	–	–	7.0	.6	6.7	23.1	8.9	14.2	–
Winter Haven, FL	48.1	12.2	35.9	–	–	20.5	.7	14.6	48.1	12.2	35.9	–
Yakima, WA	37.4	15.0	22.5	–	–	18.3	–	4.2	37.4	15.0	22.5	–
Yuba City, CA	27.7	6.9	20.8	–	9.3	8.7	–	2.8	27.7	6.9	20.8	–
Yuma, AZ--CA	26.3	21.9	4.4	–	–	–	–	4.4	25.8	21.9	3.9	.5
Outside urbanized area	…	…	…	…	…	…	…	…	520 211.1	4 929.0	515 282.1	2 955 052.5

Table 54. Number and Types of County Subdivisions: 1990

[For definitions of terms and meanings of symbols, see text]

United States Region and Division State	Number of counties	County subdivision													
		Total	Township	Town	District	Election precinct	American Indian reservation	Independent incorporated place					Census county division	Unorganized territory	Other
								Total	Borough	City	Town	Village			
United States	**3 141**	**35 298**	**18 154**	**3 608**	**2 070**	**948**	**17**	**4 490**	**1 227**	**2 607**	**171**	**485**	**5 581**	**282**	**148**
REGION AND DIVISION															
Northeast	**217**	**5 767**	**1 802**	**2 341**	**1**	**–**	**17**	**1 507**	**1 227**	**261**	**16**	**3**	**–**	**35**	**64**
New England	67	1 603	6	1 409	–	–	3	91	–	91	–	–	–	35	59
Middle Atlantic	150	4 164	1 796	932	1	–	14	1 416	1 227	170	16	3	–	–	5
Midwest	**1 055**	**19 420**	**13 982**	**1 267**	**–**	**948**	**–**	**2 981**	**–**	**2 344**	**155**	**482**	**–**	**241**	**1**
East North Central	437	7 659	5 002	1 267	–	243	–	1 147	–	666	–	481	–	–	–
West North Central	618	11 761	8 980	–	–	705	–	1 834	–	1 678	155	1	–	241	1
South	**1 425**	**8 177**	**2 370**	**–**	**2 069**	**–**	**–**	**2**	**–**	**2**	**–**	**–**	**3 687**	**6**	**43**
South Atlantic	591	3 311	1 037	–	1 032	–	–	1	–	1	–	–	1 195	3	43
East South Central	364	1 737	–	–	410	–	–	–	–	–	–	–	1 327	–	–
West South Central	470	3 129	1 333	–	627	–	–	1	–	1	–	–	1 165	3	–
West	**444**	**1 934**	**–**	**–**	**–**	**–**	**–**	**–**	**–**	**–**	**–**	**–**	**1 894**	**–**	**40**
Mountain	281	1 008	–	–	–	–	–	–	–	–	–	–	1 008	–	–
Pacific	163	926	–	–	–	–	–	–	–	–	–	–	886	–	40
STATE															
New England	**67**	**1 603**	**6**	**1 409**	**–**	**–**	**3**	**91**	**–**	**91**	**–**	**–**	**–**	**35**	**59**
Maine	16	530	–	433	–	–	3	22	–	22	–	–	–	35	37
New Hampshire	10	259	6	222	–	–	–	13	–	13	–	–	–	–	18
Vermont	14	255	–	242	–	–	–	9	–	9	–	–	–	–	4
Massachusetts	14	351	–	312	–	–	–	39	–	39	–	–	–	–	–
Rhode Island	5	39	–	31	–	–	–	8	–	8	–	–	–	–	–
Connecticut	8	169	–	169	–	–	–	–	–	–	–	–	–	–	–
Middle Atlantic	**150**	**4 164**	**1 796**	**932**	**1**	**–**	**14**	**1 416**	**1 227**	**170**	**16**	**3**	**–**	**–**	**5**
New York	62	1 013	–	932	–	–	14	62	–	62	–	–	–	–	5
New Jersey	21	567	247	–	–	–	–	320	250	52	15	3	–	–	–
Pennsylvania	67	2 584	1 549	–	1	–	–	1 034	977	56	1	–	–	–	–
East North Central	**437**	**7 659**	**5 002**	**1 267**	**–**	**243**	**–**	**1 147**	**–**	**666**	**–**	**481**	**–**	**–**	**–**
Ohio	88	1 553	1 318	–	–	–	–	235	–	171	–	64	–	–	–
Indiana	92	1 008	1 008	–	–	–	–	–	–	–	–	–	–	–	–
Illinois	102	1 679	1 434	–	–	243	–	2	–	2	–	–	–	–	–
Michigan	83	1 525	1 242	–	–	–	–	283	–	283	–	–	–	–	–
Wisconsin	72	1 894	–	1 267	–	–	–	627	–	210	–	417	–	–	–
West North Central	**618**	**11 761**	**8 980**	**–**	**–**	**705**	**–**	**1 834**	**–**	**1 678**	**155**	**1**	**–**	**241**	**1**
Minnesota	87	2 742	1 803	–	–	–	–	880	–	880	–	–	–	59	–
Iowa	99	1 656	1 602	–	–	–	–	53	–	53	–	–	–	1	–
Missouri	115	1 368	1 367	–	–	–	–	–	–	–	–	–	–	–	1
North Dakota	53	1 806	1 352	–	–	–	–	373	–	373	–	–	–	81	–
South Dakota	66	1 389	973	–	–	–	–	318	–	162	155	1	–	98	–
Nebraska	93	1 255	469	–	–	705	–	81	–	81	–	–	–	–	–
Kansas	105	1 545	1 414	–	–	–	–	129	–	129	–	–	–	2	–
South Atlantic	**591**	**3 311**	**1 037**	**–**	**1 032**	**–**	**–**	**1**	**–**	**1**	**–**	**–**	**1 195**	**3**	**43**
Delaware	3	27	–	–	–	–	–	–	–	–	–	–	27	–	–
Maryland	24	298	–	–	297	–	–	–	–	–	–	–	–	–	1
District of Columbia	1	1	–	–	–	–	–	1	–	1	–	–	–	–	–
Virginia	136	500	–	–	458	–	–	–	–	–	–	–	–	–	42
West Virginia	55	277	–	–	277	–	–	–	–	–	–	–	–	–	–
North Carolina	100	1 040	1 037	–	–	–	–	–	–	–	–	–	–	3	–
South Carolina	46	294	–	–	–	–	–	–	–	–	–	–	294	–	–
Georgia	159	581	–	–	–	–	–	–	–	–	–	–	581	–	–
Florida	67	293	–	–	–	–	–	–	–	–	–	–	293	–	–
East South Central	**364**	**1 737**	**–**	**–**	**410**	**–**	**–**	**–**	**–**	**–**	**–**	**–**	**1 327**	**–**	**–**
Kentucky	120	475	–	–	–	–	–	–	–	–	–	–	475	–	–
Tennessee	95	462	–	–	–	–	–	–	–	–	–	–	462	–	–
Alabama	67	390	–	–	–	–	–	–	–	–	–	–	390	–	–
Mississippi	82	410	–	–	410	–	–	–	–	–	–	–	–	–	–
West South Central	**470**	**3 129**	**1 333**	**–**	**627**	**–**	**–**	**1**	**–**	**1**	**–**	**–**	**1 165**	**3**	**–**
Arkansas	75	1 335	1 333	–	–	–	–	–	–	–	–	–	–	2	–
Louisiana	64	629	–	–	627	–	–	1	–	1	–	–	–	1	–
Oklahoma	77	302	–	–	–	–	–	–	–	–	–	–	302	–	–
Texas	254	863	–	–	–	–	–	–	–	–	–	–	863	–	–
Mountain	**281**	**1 008**	**–**	**–**	**–**	**–**	**–**	**–**	**–**	**–**	**–**	**–**	**1 008**	**–**	**–**
Montana	57	193	–	–	–	–	–	–	–	–	–	–	193	–	–
Idaho	44	170	–	–	–	–	–	–	–	–	–	–	170	–	–
Wyoming	23	71	–	–	–	–	–	–	–	–	–	–	71	–	–
Colorado	63	208	–	–	–	–	–	–	–	–	–	–	208	–	–
New Mexico	33	131	–	–	–	–	–	–	–	–	–	–	131	–	–
Arizona	15	78	–	–	–	–	–	–	–	–	–	–	78	–	–
Utah	29	90	–	–	–	–	–	–	–	–	–	–	90	–	–
Nevada	17	67	–	–	–	–	–	–	–	–	–	–	67	–	–
Pacific	**163**	**926**	**–**	**–**	**–**	**–**	**–**	**–**	**–**	**–**	**–**	**–**	**886**	**–**	**40**
Washington	39	245	–	–	–	–	–	–	–	–	–	–	245	–	–
Oregon	36	211	–	–	–	–	–	–	–	–	–	–	211	–	–
California	58	386	–	–	–	–	–	–	–	–	–	–	386	–	–
Alaska	25	40	–	–	–	–	–	–	–	–	–	–	–	–	40
Hawaii	5	44	–	–	–	–	–	–	–	–	–	–	44	–	–

TIPSII [UPF] GPH21 CENSUS90 71583900 08/27/93 11:03 AM MACHINE: C DATA:CENSUS90*PH21TIPSDA00. 08/26/93 14:50:22 TAPE: NONE FRAME: 758
TSF:CENSUS90*92. 08/26/93 14:51:46 UTF:CENSUS90*93. 08/26/93 14:51:47 META:CENSUS90*PH21TABLES00. 08/26/93 15:23:55

Table 55. **Number and Types of Places: 1990**

[For definitions of terms and meanings of symbols, see text]

United States Region and Division State	All places	Incorporated place						Census designated place	Consolidated city
		Total	Borough	City	Town	Village	Other		
United States	**23 435**	**19 289**	**1 227**	**9 716**	**4 600**	**3 736**	**10**	**4 146**	**6**
REGION AND DIVISION									
Northeast	**3 375**	**2 125**	**1 227**	**279**	**16**	**602**	**1**	**1 250**	**1**
New England	610	164	11	110	–	42	1	446	1
Middle Atlantic	2 765	1 961	1 216	169	16	560	–	804	–
Midwest	**8 847**	**8 490**	**–**	**4 815**	**795**	**2 879**	**1**	**357**	**1**
East North Central	4 188	3 903	–	1 115	468	2 319	1	285	1
West North Central	4 659	4 587	–	3 700	327	560	–	72	–
South	**7 738**	**6 437**	**–**	**3 071**	**3 154**	**207**	**5**	**1 301**	**3**
South Atlantic	3 331	2 378	–	908	1 426	42	2	953	2
East South Central	1 641	1 508	–	847	632	26	3	133	1
West South Central	2 766	2 551	–	1 316	1 096	139	–	215	–
West	**3 475**	**2 237**	**–**	**1 551**	**635**	**48**	**3**	**1 238**	**1**
Mountain	1 447	1 122	–	559	512	48	3	325	1
Pacific	2 028	1 115	–	992	123	–	–	913	–
STATE									
New England	**610**	**164**	**11**	**110**	**–**	**42**	**1**	**446**	**1**
Maine	106	22	–	22	–	–	–	84	–
New Hampshire	60	13	–	13	–	–	–	47	–
Vermont	69	51	–	9	–	42	–	18	–
Massachusetts	231	39	–	39	–	–	–	192	–
Rhode Island	27	8	–	8	–	–	–	19	–
Connecticut	117	31	11	19	–	–	1	86	1
Middle Atlantic	**2 765**	**1 961**	**1 216**	**169**	**16**	**560**	**–**	**804**	**–**
New York	969	619	–	62	–	557	–	350	–
New Jersey	499	320	250	52	15	3	–	179	–
Pennsylvania	1 297	1 022	966	55	1	–	–	275	–
East North Central	**4 188**	**3 903**	**–**	**1 115**	**468**	**2 319**	**1**	**285**	**1**
Ohio	1 052	941	–	242	–	699	–	111	–
Indiana	590	566	–	114	451	–	1	24	1
Illinois	1 308	1 279	–	299	17	963	–	29	–
Michigan	620	534	–	272	–	262	–	86	–
Wisconsin	618	583	–	188	–	395	–	35	–
West North Central	**4 659**	**4 587**	**–**	**3 700**	**327**	**560**	**–**	**72**	**–**
Minnesota	863	854	–	854	–	–	–	9	–
Iowa	955	953	–	953	–	–	–	2	–
Missouri	961	942	–	602	173	167	–	19	–
North Dakota	376	366	–	366	–	–	–	10	–
South Dakota	334	310	–	155	154	1	–	24	–
Nebraska	539	535	–	143	–	392	–	4	–
Kansas	631	627	–	627	–	–	–	4	–
South Atlantic	**3 331**	**2 378**	**–**	**908**	**1 426**	**42**	**2**	**953**	**2**
Delaware	72	57	–	10	44	3	–	15	–
Maryland	329	155	–	26	125	4	–	174	–
District of Columbia	1	1	–	1	–	–	–	–	–
Virginia	345	229	–	41	188	–	–	116	–
West Virginia	277	230	–	76	149	5	–	47	–
North Carolina	611	511	–	77	423	11	–	100	–
South Carolina	342	270	–	58	212	–	–	72	–
Georgia	599	535	–	362	168	4	1	64	1
Florida	755	390	–	257	117	15	1	365	1
East South Central	**1 641**	**1 508**	**–**	**847**	**632**	**26**	**3**	**133**	**1**
Kentucky	471	438	–	437	–	–	1	33	–
Tennessee	373	336	–	150	184	–	2	37	1
Alabama	473	439	–	157	282	–	–	34	–
Mississippi	324	295	–	103	166	26	–	29	–
West South Central	**2 766**	**2 551**	**–**	**1 316**	**1 096**	**139**	**–**	**215**	**–**
Arkansas	501	487	–	269	218	–	–	14	–
Louisiana	391	301	–	61	129	111	–	90	–
Oklahoma	598	592	–	159	433	–	–	6	–
Texas	1 276	1 171	–	827	316	28	–	105	–
Mountain	**1 447**	**1 122**	**–**	**559**	**512**	**48**	**3**	**325**	**1**
Montana	162	128	–	50	76	–	2	34	1
Idaho	203	200	–	200	–	–	–	3	–
Wyoming	109	97	–	18	79	–	–	12	–
Colorado	309	267	–	72	195	–	–	42	–
New Mexico	174	98	–	33	17	48	–	76	–
Arizona	179	86	–	42	44	–	–	93	–
Utah	255	228	–	127	101	–	–	27	–
Nevada	56	18	–	17	–	–	1	38	–
Pacific	**2 028**	**1 115**	**–**	**992**	**123**	**–**	**–**	**913**	**–**
Washington	426	266	–	171	95	–	–	160	–
Oregon	284	241	–	230	11	–	–	43	–
California	876	456	–	439	17	–	–	420	–
Alaska	317	152	–	152	–	–	–	165	–
Hawaii	125	–	–	–	–	–	–	125	–

TIPSII [UPF] GPH21 CENSUS90 71583900 08/27/93 11:03 AM MACHINE: C DATA:CENSUS90*PH21TIPSDA00. 08/26/93 14:50:22 TAPE: NONE FRAME: 759
TSF:CENSUS90*92. 08/26/93 14:51:46 UTF:CENSUS90*93. 08/26/93 14:51:47 META:CENSUS90*PH21TABLES00. 08/26/93 15:23:55

Table 56. **Number of Census Tracts and Block Numbering Areas, Population, and Housing Units: 1990**

[For definitions of terms and meanings of symbols, see text]

United States Inside and Outside Metropolitan Area State and County	Number of tracts and BNA's	Population	Housing units
United States	**61 258**	**248 709 873**	**102 263 678**
Inside metropolitan area	**45 584**	**192 725 741**	**77 644 313**
Outside metropolitan area	**15 674**	**55 984 132**	**24 619 365**
STATE AND COUNTY			
Alabama	1 062	4 040 587	1 670 379
Autauga County	11	34 222	12 732
Baldwin County	21	98 280	50 933
Barbour County	9	25 417	10 705
Bibb County	4	16 576	6 404
Blount County	8	39 248	15 790
Bullock County	4	11 042	4 458
Butler County	9	21 892	8 745
Calhoun County	27	116 034	46 753
Chambers County	11	36 876	14 910
Cherokee County	5	19 543	9 379
Chilton County	9	32 458	13 883
Choctaw County	4	16 018	6 789
Clarke County	6	27 240	10 853
Clay County	4	13 252	5 608
Cleburne County	4	12 730	5 232
Coffee County	13	40 240	16 951
Colbert County	10	51 666	21 812
Conecuh County	6	14 054	6 207
Coosa County	3	11 063	5 113
Covington County	14	36 478	16 178
Crenshaw County	6	13 635	5 938
Cullman County	17	67 613	28 369
Dale County	14	49 633	19 432
Dallas County	14	48 130	19 045
DeKalb County	14	54 651	22 939
Elmore County	13	49 210	19 497
Escambia County	9	35 518	14 356
Etowah County	29	99 840	41 787
Fayette County	5	17 962	7 555
Franklin County	9	27 814	11 772
Geneva County	6	23 647	10 416
Greene County	4	10 153	4 162
Hale County	7	15 498	6 370
Henry County	6	15 374	7 056
Houston County	21	81 331	33 196
Jackson County	11	47 796	19 768
Jefferson County	150	651 525	273 097
Lamar County	3	15 715	6 617
Lauderdale County	18	79 661	33 522
Lawrence County	9	31 513	12 212
Lee County	21	87 146	36 636
Limestone County	12	54 135	21 455
Lowndes County	5	12 658	4 792
Macon County	10	24 928	9 818
Madison County	63	238 912	97 855
Marengo County	7	23 084	9 144
Marion County	8	29 830	12 597
Marshall County	13	70 832	30 225
Mobile County	123	378 643	151 220
Monroe County	7	23 968	9 633
Montgomery County	53	209 085	84 525
Morgan County	24	100 043	40 419
Perry County	5	12 759	4 807
Pickens County	6	20 699	8 379
Pike County	8	27 595	11 506
Randolph County	6	19 881	8 728
Russell County	13	46 860	19 633
St. Clair County	9	50 009	20 382
Shelby County	22	99 358	39 201
Sumter County	6	16 174	6 545
Talladega County	21	74 107	29 861
Tallapoosa County	9	38 826	17 312
Tuscaloosa County	30	150 522	58 740
Walker County	19	67 670	28 427
Washington County	5	16 694	6 625
Wilcox County	5	13 568	5 119
Winston County	5	22 053	10 254
Alaska	190	550 043	232 608
Aleutians East Borough	2	2 464	693
Aleutians West Census Area	3	9 478	2 051
Anchorage Borough	56	226 338	94 153
Bethel Census Area	8	13 656	4 362
Bristol Bay Borough	1	1 410	596
Dillingham Census Area	2	4 012	1 691
Fairbanks North Star Borough	19	77 720	31 823
Haines Borough	1	2 117	1 112
Juneau Borough	8	26 751	10 638
Kenai Peninsula Borough	20	40 802	19 364
Ketchikan Gateway Borough	6	13 828	5 463
Kodiak Island Borough	8	13 309	4 885
Lake and Peninsula Borough	1	1 668	991
Matanuska-Susitna Borough	15	39 683	20 953
Nome Census Area	2	8 288	3 684
North Slope Borough	3	5 979	2 153
Northwest Arctic Borough	1	6 113	1 998
Prince of Wales-Outer Ketchikan Census Area	4	6 278	2 543

United States Inside and Outside Metropolitan Area State and County	Number of tracts and BNA's	Population	Housing units
STATE AND COUNTY—Con.			
Haines Borough—Con.			
Sitka Borough	3	8 588	3 222
Skagway-Yakutat-Angoon Census Area	4	4 385	2 102
Southeast Fairbanks Census Area	3	5 913	3 149
Valdez-Cordova Census Area	6	9 952	5 196
Wade Hampton Census Area	2	5 791	1 882
Wrangell-Petersburg Census Area	5	7 042	3 005
Yukon-Koyukuk Census Area	7	8 478	4 899
Arizona	810	3 665 228	1 659 430
Apache County	14	61 591	26 731
Cochise County	21	97 624	40 238
Coconino County	25	96 591	42 914
Gila County	15	40 216	22 961
Graham County	11	26 554	9 112
Greenlee County	5	8 008	3 582
La Paz County	6	13 844	10 182
Maricopa County	466	2 122 101	952 041
Mohave County	34	93 497	50 822
Navajo County	25	77 658	38 967
Pima County	115	666 880	298 207
Pinal County	24	116 379	52 732
Santa Cruz County	5	29 676	9 595
Yavapai County	20	107 714	54 805
Yuma County	24	106 895	46 541
Arkansas	593	2 350 725	1 000 667
Arkansas County	8	21 653	9 575
Ashley County	7	24 319	9 820
Baxter County	9	31 186	15 549
Benton County	26	97 499	41 444
Boone County	6	28 297	12 380
Bradley County	5	11 793	5 092
Calhoun County	2	5 826	2 437
Carroll County	5	18 654	8 740
Chicot County	5	15 713	6 191
Clark County	4	21 437	8 807
Clay County	6	18 107	8 362
Cleburne County	5	19 411	10 802
Cleveland County	2	7 781	3 322
Columbia County	5	25 691	10 690
Conway County	6	19 151	8 009
Craighead County	12	68 956	28 434
Crawford County	8	42 493	16 711
Crittenden County	12	49 939	18 875
Cross County	6	19 225	7 254
Dallas County	3	9 614	4 049
Desha County	5	16 798	6 706
Drew County	6	17 369	7 159
Faulkner County	11	60 006	23 397
Franklin County	3	14 897	6 228
Fulton County	2	10 037	4 839
Garland County	19	73 397	37 966
Grant County	4	13 948	5 540
Greene County	8	31 804	13 216
Hempstead County	5	21 621	9 690
Hot Spring County	7	26 115	11 378
Howard County	3	13 569	5 600
Independence County	8	31 192	12 838
Izard County	4	11 364	5 535
Jackson County	5	18 944	8 086
Jefferson County	31	85 487	33 311
Johnson County	6	18 221	7 984
Lafayette County	3	9 643	4 523
Lawrence County	5	17 457	7 692
Lee County	4	13 053	5 085
Lincoln County	5	13 690	4 295
Little River County	3	13 966	6 171
Logan County	6	20 557	8 539
Lonoke County	8	39 268	15 009
Madison County	4	11 618	5 182
Marion County	3	12 001	6 139
Miller County	10	38 467	16 172
Mississippi County	13	57 525	22 232
Monroe County	3	11 333	5 063
Montgomery County	3	7 841	4 269
Nevada County	3	10 101	4 287
Newton County	2	7 666	3 439
Ouachita County	6	30 574	13 204
Perry County	3	7 969	3 702
Phillips County	6	28 838	11 094
Pike County	3	10 086	4 550
Poinsett County	7	24 664	10 271
Polk County	6	17 347	7 732
Pope County	10	45 883	18 430
Prairie County	3	9 518	4 340
Pulaski County	78	349 660	151 538
Randolph County	3	16 558	7 343
St. Francis County	6	28 497	10 958
Saline County	13	64 183	24 602
Scott County	3	10 205	4 485
Searcy County	3	7 841	3 739
Sebastian County	26	99 590	43 621
Sevier County	5	13 637	5 880
Sharp County	4	14 109	7 617
Stone County	2	9 775	4 548
Union County	10	46 719	20 276

TIPSII [UPF] GPH21 CENSUS90 71583900 08/27/93 11:03 AM MACHINE: C DATA:CENSUS90*PH21TIPSDA00. 08/26/93 14:50:22 TAPE: NONE FRAME: 760
TSF:CENSUS90*92. 08/26/93 14:51:46 UTF:CENSUS90*93. 08/26/93 14:51:47 META:CENSUS90*PH21TABLES00. 08/26/93 15:23:55

Table 56. **Number of Census Tracts and Block Numbering Areas, Population, and Housing Units: 1990**—Con.

[For definitions of terms and meanings of symbols, see text]

United States Inside and Outside Metropolitan Area State and County	Number of tracts and BNA's	Population	Housing units
STATE AND COUNTY—Con.			
Arkansas—Con.			
Van Buren County	4	14 008	7 580
Washington County	30	113 409	47 349
White County	12	54 676	21 658
Woodruff County	2	9 520	4 169
Yell County	4	17 759	7 868
California	5 858	29 760 021	11 182 882
Alameda County	314	1 279 182	504 109
Alpine County	5	1 113	1 319
Amador County	5	30 039	12 814
Butte County	37	182 120	76 115
Calaveras County	5	31 998	19 153
Colusa County	5	16 275	6 295
Contra Costa County	168	803 732	316 170
Del Norte County	3	23 460	9 091
El Dorado County	32	125 995	61 451
Fresno County	129	667 490	235 563
Glenn County	5	24 798	9 329
Humboldt County	26	119 118	51 134
Imperial County	29	109 303	36 559
Inyo County	7	18 281	8 712
Kern County	109	543 477	198 636
Kings County	18	101 469	30 843
Lake County	13	50 631	28 822
Lassen County	6	27 598	10 358
Los Angeles County	1 652	8 863 164	3 163 343
Madera County	19	88 090	30 831
Marin County	51	230 096	99 757
Mariposa County	4	14 302	7 700
Mendocino County	19	80 345	33 649
Merced County	53	178 403	58 410
Modoc County	2	9 678	4 672
Mono County	2	9 956	10 664
Monterey County	72	355 660	121 224
Napa County	20	110 765	44 199
Nevada County	18	78 510	37 352
Orange County	484	2 410 556	875 072
Placer County	36	172 796	77 879
Plumas County	5	19 739	11 942
Riverside County	124	1 170 413	483 847
Sacramento County	207	1 041 219	417 574
San Benito County	9	36 697	12 230
San Bernardino County	174	1 418 380	542 332
San Diego County	445	2 498 016	946 240
San Francisco County	152	723 959	328 471
San Joaquin County	114	480 628	166 274
San Luis Obispo County	34	217 162	90 200
San Mateo County	158	649 623	251 782
Santa Barbara County	82	369 608	138 149
Santa Clara County	385	1 497 577	540 240
Santa Cruz County	80	229 734	91 878
Shasta County	29	147 036	60 552
Sierra County	1	3 318	2 166
Siskiyou County	12	43 531	20 141
Solano County	74	340 421	119 533
Sonoma County	60	388 222	161 062
Stanislaus County	98	370 522	132 027
Sutter County	13	64 415	24 163
Tehama County	12	49 625	20 403
Trinity County	4	13 063	7 540
Tulare County	54	311 921	105 013
Tuolumne County	10	48 456	25 175
Ventura County	130	669 016	228 478
Yolo County	31	141 092	53 000
Yuba County	13	58 228	21 245
Colorado	979	3 294 394	1 477 349
Adams County	76	265 038	106 947
Alamosa County	4	13 617	5 254
Arapahoe County	114	391 511	168 665
Archuleta County	3	5 345	3 951
Baca County	4	4 556	2 434
Bent County	2	5 048	2 332
Boulder County	58	225 339	94 621
Chaffee County	4	12 684	6 547
Cheyenne County	2	2 397	1 083
Clear Creek County	3	7 619	4 811
Conejos County	4	7 453	3 574
Costilla County	2	3 190	1 743
Crowley County	1	3 946	1 415
Custer County	1	1 926	2 216
Delta County	5	20 980	10 082
Denver County	181	467 610	239 636
Dolores County	1	1 504	947
Douglas County	17	60 391	22 291
Eagle County	7	21 928	15 226
Elbert County	2	9 646	3 997
El Paso County	84	397 014	165 056
Fremont County	10	32 273	13 683
Garfield County	6	29 974	12 517
Gilpin County	1	3 070	2 438
Grand County	6	7 966	9 985
Gunnison County	4	10 273	7 294
Hinsdale County	1	467	1 254
Huerfano County	3	6 009	3 913
Jackson County	1	1 605	1 326
Jefferson County	110	438 430	178 611

United States Inside and Outside Metropolitan Area State and County	Number of tracts and BNA's	Population	Housing units
STATE AND COUNTY—Con.			
Colorado—Con.			
Kiowa County	1	1 688	878
Kit Carson County	3	7 140	3 224
Lake County	3	6 007	3 527
La Plata County	8	32 284	15 412
Larimer County	44	186 136	77 811
Las Animas County	6	13 765	6 975
Lincoln County	4	4 529	2 204
Logan County	7	17 567	7 824
Mesa County	21	93 145	39 208
Mineral County	1	558	1 201
Moffat County	4	11 357	5 235
Montezuma County	6	18 672	8 050
Montrose County	6	24 423	10 353
Morgan County	8	21 939	9 230
Otero County	7	20 185	8 739
Ouray County	1	2 295	1 507
Park County	3	7 174	7 247
Phillips County	2	4 189	1 960
Pitkin County	5	12 661	9 837
Prowers County	6	13 347	5 855
Pueblo County	48	123 051	50 872
Rio Blanco County	2	5 972	2 803
Rio Grande County	5	10 770	5 277
Routt County	6	14 088	9 252
Saguache County	2	4 619	2 306
San Juan County	1	745	481
San Miguel County	2	3 653	2 635
Sedgwick County	2	2 690	1 414
Summit County	5	12 881	17 091
Teller County	3	12 468	7 565
Washington County	4	4 812	2 307
Weld County	33	131 821	51 138
Yuma County	3	8 954	4 082
Connecticut	834	3 287 116	1 320 850
Fairfield County	213	827 645	324 355
Hartford County	228	851 783	341 812
Litchfield County	51	174 092	74 274
Middlesex County	34	143 196	61 593
New Haven County	185	804 219	327 079
New London County	69	254 957	104 461
Tolland County	29	128 699	46 677
Windham County	25	102 525	40 599
Delaware	175	666 168	289 919
Kent County	31	110 993	42 106
New Castle County	120	441 946	173 560
Sussex County	24	113 229	74 253
District of Columbia	192	606 900	278 489
District of Columbia	192	606 900	278 489
Florida	2 448	12 937 926	6 100 262
Alachua County	28	181 596	79 022
Baker County	2	18 486	5 975
Bay County	27	126 994	65 999
Bradford County	4	22 515	8 099
Brevard County	89	398 978	185 150
Broward County	164	1 255 488	628 660
Calhoun County	3	11 011	4 468
Charlotte County	22	110 975	64 641
Citrus County	17	93 515	49 854
Clay County	16	105 986	40 249
Collier County	31	152 099	94 165
Columbia County	9	42 613	17 818
Dade County	267	1 937 094	771 288
DeSoto County	4	23 865	10 310
Dixie County	3	10 585	6 445
Duval County	138	672 971	284 673
Escambia County	54	262 798	112 230
Flagler County	3	28 701	15 215
Franklin County	3	8 967	5 891
Gadsden County	9	41 105	14 859
Gilchrist County	2	9 667	4 071
Glades County	2	7 591	4 624
Gulf County	3	11 504	6 339
Hamilton County	3	10 930	4 119
Hardee County	4	19 499	7 941
Hendry County	4	25 773	9 945
Hernando County	16	101 115	50 018
Highlands County	17	68 432	40 114
Hillsborough County	168	834 054	367 740
Holmes County	4	15 778	6 785
Indian River County	24	90 208	47 128
Jackson County	11	41 375	16 320
Jefferson County	2	11 296	4 395
Lafayette County	2	5 578	2 266
Lake County	27	152 104	75 707
Lee County	93	335 113	189 051
Leon County	42	192 493	81 325
Levy County	7	25 923	12 307
Liberty County	2	5 569	2 157
Madison County	4	16 569	6 275

TIPSII [UPF] GPH21 CENSUS90 71583900 08/27/93 11:03 AM MACHINE: C DATA:CENSUS90*PH21TIPSDA00. 08/26/93 14:50:22 TAPE: NONE FRAME: 761
TSF:CENSUS90*92. 08/26/93 14:51:46 UTF:CENSUS90*93. 08/26/93 14:51:47 META:CENSUS90*PH21TABLES00. 08/26/93 15:23:55

Table 56. **Number of Census Tracts and Block Numbering Areas, Population, and Housing Units: 1990**—Con.

[For definitions of terms and meanings of symbols, see text]

United States Inside and Outside Metropolitan Area State and County	Number of tracts and BNA's	Population	Housing units
STATE AND COUNTY—Con.			
Florida—Con.			
Manatee County	45	211 707	115 245
Marion County	46	194 833	94 567
Martin County	19	100 900	54 199
Monroe County	29	78 024	46 215
Nassau County	5	43 941	18 726
Okaloosa County	33	143 776	62 569
Okeechobee County	6	29 627	13 266
Orange County	124	677 491	282 686
Osceola County	14	107 728	47 959
Palm Beach County	211	863 518	461 665
Pasco County	38	281 131	148 965
Pinellas County	191	851 659	458 341
Polk County	76	405 382	186 225
Putnam County	14	65 070	31 840
St. Johns County	14	83 829	40 712
St. Lucie County	39	150 171	73 843
Santa Rosa County	13	81 608	32 831
Sarasota County	42	277 776	157 055
Seminole County	56	287 529	117 845
Sumter County	7	31 577	15 298
Suwannee County	6	26 780	11 699
Taylor County	4	17 111	7 908
Union County	3	10 252	2 975
Volusia County	72	370 712	180 972
Wakulla County	2	14 202	6 587
Walton County	6	27 760	18 728
Washington County	3	16 919	7 703
Georgia	1 470	6 478 216	2 638 418
Appling County	5	15 744	6 629
Atkinson County	3	6 213	2 449
Bacon County	2	9 566	3 859
Baker County	4	3 615	1 499
Baldwin County	8	39 530	14 200
Banks County	7	10 308	4 193
Barrow County	5	29 721	11 812
Bartow County	10	55 911	21 757
Ben Hill County	5	16 245	6 875
Berrien County	6	14 153	5 858
Bibb County	43	149 967	61 462
Bleckley County	3	10 430	4 268
Brantley County	3	11 077	4 404
Brooks County	7	15 398	5 972
Bryan County	3	15 438	5 549
Bulloch County	9	43 125	16 541
Burke County	8	20 579	8 329
Butts County	4	15 326	5 536
Calhoun County	4	5 013	2 061
Camden County	7	30 167	10 885
Candler County	3	7 744	3 203
Carroll County	12	71 422	27 736
Catoosa County	8	42 464	16 762
Charlton County	2	8 496	3 222
Chatham County	71	216 935	91 178
Chattahoochee County	2	16 934	3 108
Chattooga County	6	22 242	9 142
Cherokee County	18	90 204	33 840
Clarke County	19	87 594	35 971
Clay County	2	3 364	1 586
Clayton County	24	182 052	71 926
Clinch County	2	6 160	2 423
Cobb County	59	447 745	189 872
Coffee County	8	29 592	11 650
Colquitt County	9	36 645	14 350
Columbia County	12	66 031	23 745
Cook County	4	13 456	5 340
Coweta County	8	53 853	20 413
Crawford County	2	8 991	3 279
Crisp County	5	20 011	8 318
Dade County	3	13 147	4 998
Dawson County	2	9 429	4 321
Decatur County	8	25 511	10 120
De Kalb County	92	545 837	231 520
Dodge County	6	17 607	7 094
Dooly County	3	9 901	4 003
Dougherty County	31	96 311	37 373
Douglas County	11	71 120	26 495
Early County	6	11 854	4 714
Echols County	3	2 334	942
Effingham County	5	25 687	9 492
Elbert County	5	18 949	7 891
Emanuel County	7	20 546	8 344
Evans County	3	8 724	3 512
Fannin County	6	15 992	8 363
Fayette County	10	62 415	22 428
Floyd County	22	81 251	32 821
Forsyth County	6	44 083	17 869
Franklin County	4	16 650	7 613
Fulton County	146	648 951	297 503

United States Inside and Outside Metropolitan Area State and County	Number of tracts and BNA's	Population	Housing units
STATE AND COUNTY—Con.			
Georgia—Con.			
Gilmer County	6	13 368	6 986
Glascock County	2	2 357	1 036
Glynn County	11	62 496	27 724
Gordon County	10	35 072	13 777
Grady County	6	20 279	8 129
Greene County	5	11 793	4 699
Gwinnett County	46	352 910	137 608
Habersham County	6	27 621	11 076
Hall County	16	95 428	38 315
Hancock County	4	8 908	3 396
Haralson County	3	21 966	9 016
Harris County	5	17 788	7 814
Hart County	5	19 712	8 942
Heard County	3	8 628	3 536
Henry County	11	58 741	21 275
Houston County	20	89 208	34 785
Irwin County	3	8 649	3 479
Jackson County	7	30 005	11 775
Jasper County	4	8 453	3 637
Jeff Davis County	3	12 032	4 792
Jefferson County	4	17 408	7 065
Jenkins County	2	8 247	3 365
Johnson County	4	8 329	3 389
Jones County	4	20 739	7 722
Lamar County	3	13 038	5 066
Lanier County	3	5 531	2 202
Laurens County	14	39 988	16 504
Lee County	3	16 250	5 537
Liberty County	6	52 745	16 776
Lincoln County	2	7 442	3 870
Long County	2	6 202	2 638
Lowndes County	16	75 981	28 906
Lumpkin County	2	14 573	5 729
McDuffie County	5	20 119	8 043
McIntosh County	3	8 634	4 276
Macon County	4	13 114	4 848
Madison County	6	21 050	8 428
Marion County	2	5 590	2 152
Meriwether County	6	22 411	8 409
Miller County	4	6 280	2 602
Mitchell County	7	20 275	7 443
Monroe County	4	17 113	6 401
Montgomery County	3	7 163	2 885
Morgan County	5	12 883	4 814
Murray County	11	26 147	10 207
Muscogee County	53	179 278	70 902
Newton County	9	41 808	15 494
Oconee County	7	17 618	6 561
Oglethorpe County	3	9 763	3 936
Paulding County	6	41 611	15 237
Peach County	5	21 189	7 537
Pickens County	4	14 432	6 403
Pierce County	4	13 328	5 271
Pike County	4	10 224	3 797
Polk County	7	33 815	13 585
Pulaski County	3	8 108	3 470
Putnam County	3	14 137	7 113
Quitman County	2	2 209	1 346
Rabun County	3	11 648	7 883
Randolph County	2	8 023	3 225
Richmond County	40	189 719	77 288
Rockdale County	7	54 091	19 963
Schley County	2	3 588	1 447
Screven County	6	13 842	5 861
Seminole County	3	9 010	3 962
Spalding County	12	54 457	20 702
Stephens County	4	23 257	10 254
Stewart County	3	5 654	2 156
Sumter County	8	30 228	11 726
Talbot County	3	6 524	2 645
Taliaferro County	2	1 915	886
Tattnall County	5	17 722	6 756
Taylor County	4	7 642	3 162
Telfair County	4	11 000	4 756
Terrell County	5	10 653	4 069
Thomas County	11	38 986	15 936
Tift County	9	34 998	13 359
Toombs County	7	24 072	9 952
Towns County	3	6 754	4 577
Treutlen County	2	5 994	2 437
Troup County	12	55 536	22 426
Turner County	3	8 703	3 426
Twiggs County	2	9 806	3 648
Union County	3	11 993	6 624
Upson County	6	26 300	10 667
Walker County	11	58 340	23 347
Walton County	8	38 586	14 514
Ware County	10	35 471	14 628
Warren County	4	6 078	2 443
Washington County	7	19 112	7 416

TIPSII [UPF] GPH21 CENSUS90 71583900 08/27/93 11:03 AM MACHINE: C DATA:CENSUS90*PH21TIPSDA00. 08/26/93 14:50:22 TAPE: NONE FRAME: 762
TSF:CENSUS90*92. 08/26/93 14:51:46 UTF:CENSUS90*93. 08/26/93 14:51:47 META:CENSUS90*PH21TABLES00. 08/26/93 15:23:55

Table 56. **Number of Census Tracts and Block Numbering Areas, Population, and Housing Units: 1990**—Con.

[For definitions of terms and meanings of symbols, see text]

United States Inside and Outside Metropolitan Area State and County	Number of tracts and BNA's	Population	Housing units
STATE AND COUNTY—Con.			
Georgia—Con.			
Wayne County	6	22 356	8 812
Webster County	2	2 263	898
Wheeler County	2	4 903	2 148
White County	3	13 006	6 082
Whitfield County	17	72 462	28 832
Wilcox County	4	7 008	2 865
Wilkes County	3	10 597	4 548
Wilkinson County	4	10 228	4 151
Worth County	6	19 745	7 597
Hawaii	265	1 108 229	389 810
Hawaii County	28	120 317	48 253
Honolulu County	200	836 231	281 683
Kalawao County	1	130	101
Kauai County	13	51 177	17 613
Maui County	23	100 374	42 160
Idaho	269	1 006 749	413 327
Ada County	42	205 775	80 849
Adams County	2	3 254	1 778
Bannock County	22	66 026	25 694
Bear Lake County	2	6 084	2 934
Benewah County	2	7 937	3 731
Bingham County	8	37 583	12 664
Blaine County	5	13 552	9 500
Boise County	2	3 509	2 894
Bonner County	9	26 622	15 152
Bonneville County	15	72 207	26 049
Boundary County	2	8 332	3 242
Butte County	1	2 918	1 265
Camas County	1	727	481
Canyon County	24	90 076	33 137
Caribou County	2	6 963	2 867
Cassia County	6	19 532	7 212
Clark County	1	762	502
Clearwater County	2	8 505	3 805
Custer County	2	4 133	2 437
Elmore County	5	21 205	8 430
Franklin County	2	9 232	3 240
Fremont County	3	10 937	5 961
Gem County	3	11 844	4 725
Gooding County	2	11 633	4 800
Idaho County	5	13 783	6 346
Jefferson County	4	16 543	5 353
Jerome County	5	15 138	5 886
Kootenai County	21	69 795	31 964
Latah County	7	30 617	11 870
Lemhi County	3	6 899	3 752
Lewis County	3	3 516	1 681
Lincoln County	1	3 308	1 386
Madison County	5	23 674	6 133
Minidoka County	5	19 361	7 044
Nez Perce County	10	33 754	14 463
Oneida County	1	3 492	1 496
Owyhee County	2	8 392	3 332
Payette County	4	16 434	6 520
Power County	2	7 086	2 701
Shoshone County	5	13 931	6 923
Teton County	1	3 439	1 645
Twin Falls County	14	53 580	21 158
Valley County	3	6 109	6 640
Washington County	3	8 550	3 685
Illinois	2 841	11 430 602	4 506 275
Adams County	19	66 090	28 021
Alexander County	4	10 626	4 902
Bond County	4	14 991	6 136
Boone County	6	30 806	11 477
Brown County	2	5 836	2 357
Bureau County	10	35 688	14 762
Calhoun County	2	5 322	2 951
Carroll County	6	16 805	7 481
Cass County	5	13 437	5 698
Champaign County	37	173 025	68 416
Christian County	10	34 418	14 640
Clark County	4	15 921	7 115
Clay County	5	14 460	6 270
Clinton County	6	33 944	12 746
Coles County	12	51 644	20 329
Cook County	1 352	5 105 067	2 021 833
Crawford County	6	19 464	8 464
Cumberland County	3	10 670	4 448
DeKalb County	21	77 932	27 351
De Witt County	5	16 516	6 942
Douglas County	5	19 464	7 607
Du Page County	116	781 666	292 537
Edgar County	5	19 595	8 733
Edwards County	3	7 440	3 260
Effingham County	8	31 704	12 189
Fayette County	7	20 893	8 551
Ford County	5	14 275	6 118
Franklin County	12	40 319	18 430
Fulton County	12	38 080	16 480
Gallatin County	2	6 909	3 197

United States Inside and Outside Metropolitan Area State and County	Number of tracts and BNA's	Population	Housing units
STATE AND COUNTY—Con.			
Illinois—Con.			
Greene County	5	15 317	6 575
Grundy County	9	32 337	12 652
Hamilton County	3	8 499	4 013
Hancock County	8	21 373	9 692
Hardin County	2	5 189	2 403
Henderson County	3	8 096	4 089
Henry County	14	51 159	20 881
Iroquois County	9	30 787	12 819
Jackson County	15	61 067	25 539
Jasper County	3	10 609	4 297
Jefferson County	11	37 020	16 075
Jersey County	5	20 539	8 216
Jo Daviess County	5	21 821	10 757
Johnson County	3	11 347	4 671
Kane County	68	317 471	111 496
Kankakee County	26	96 255	37 001
Kendall County	8	39 413	13 747
Knox County	16	56 393	23 722
Lake County	97	516 418	183 283
La Salle County	27	106 913	43 827
Lawrence County	5	15 972	6 980
Lee County	9	34 392	13 314
Livingston County	10	39 301	14 365
Logan County	8	30 798	11 638
McDonough County	11	35 244	13 257
McHenry County	26	183 241	65 985
McLean County	31	129 180	49 164
Macon County	37	117 206	50 049
Macoupin County	13	47 679	20 068
Madison County	53	249 238	101 098
Marion County	12	41 561	18 123
Marshall County	5	12 846	5 317
Mason County	6	16 269	7 684
Massac County	4	14 752	6 446
Menard County	3	11 164	4 650
Mercer County	4	17 290	7 244
Monroe County	3	22 422	8 774
Montgomery County	8	30 728	12 456
Morgan County	10	36 397	14 724
Moultrie County	4	13 930	5 384
Ogle County	10	45 957	18 052
Peoria County	54	182 827	75 211
Perry County	6	21 412	9 235
Piatt County	4	15 548	6 227
Pike County	5	17 577	8 057
Pope County	2	4 373	2 154
Pulaski County	2	7 523	3 410
Putnam County	2	5 730	2 600
Randolph County	9	34 583	13 179
Richland County	5	16 545	7 142
Rock Island County	43	148 723	63 327
St. Clair County	57	262 852	103 432
Saline County	9	26 551	12 350
Sangamon County	41	178 386	76 873
Schuyler County	3	7 498	3 329
Scott County	2	5 644	2 442
Shelby County	6	22 261	9 329
Stark County	2	6 534	2 716
Stephenson County	13	48 052	20 378
Tazewell County	33	123 692	49 315
Union County	5	17 619	7 408
Vermilion County	25	88 257	37 061
Wabash County	4	13 111	5 572
Warren County	5	19 181	8 229
Washington County	4	14 965	6 261
Wayne County	5	17 241	7 622
White County	5	16 522	7 797
Whiteside County	18	60 186	24 000
Will County	79	357 313	122 870
Williamson County	14	57 733	25 183
Winnebago County	67	252 913	101 666
Woodford County	9	32 653	11 932
Indiana	1 383	5 544 159	2 246 046
Adams County	7	31 095	10 931
Allen County	86	300 836	122 923
Bartholomew County	15	63 657	25 432
Benton County	3	9 441	3 833
Blackford County	4	14 067	5 856
Boone County	9	38 147	14 516
Brown County	4	14 080	6 997
Carroll County	7	18 809	8 431
Cass County	11	38 413	15 633
Clark County	21	87 777	35 313
Clay County	6	24 705	10 606
Clinton County	8	30 974	12 100
Crawford County	3	9 914	4 374
Daviess County	7	27 533	10 985
Dearborn County	7	38 835	14 532
Decatur County	6	23 645	9 098
De Kalb County	8	35 324	13 601
Delaware County	31	119 659	48 793
Dubois County	7	36 616	13 964
Elkhart County	33	156 198	60 182

TIPSII [UPF] GPH21 CENSUS90 71583900 08/27/93 11:03 AM MACHINE: C DATA:CENSUS90*PH21TIPSDA00. 08/26/93 14:50:22 TAPE: NONE FRAME: 763
TSF:CENSUS90*92. 08/26/93 14:51:46 UTF:CENSUS90*93. 08/26/93 14:51:47 META:CENSUS90*PH21TABLES00. 08/26/93 15:23:55

Table 56. **Number of Census Tracts and Block Numbering Areas, Population, and Housing Units: 1990**—Con.

[For definitions of terms and meanings of symbols, see text]

United States Inside and Outside Metropolitan Area State and County	Number of tracts and BNA's	Population	Housing units
STATE AND COUNTY—Con.			
Indiana—Con.			
Fayette County	7	26 015	10 525
Floyd County	18	64 404	25 238
Fountain County	5	17 808	7 344
Franklin County	5	19 580	7 176
Fulton County	6	18 840	8 656
Gibson County	5	31 913	13 454
Grant County	16	74 169	29 904
Greene County	8	30 410	13 337
Hamilton County	21	108 936	41 074
Hancock County	8	45 527	16 495
Harrison County	6	29 890	11 456
Hendricks County	13	75 717	26 962
Henry County	13	48 139	19 835
Howard County	21	80 827	33 820
Huntington County	9	35 427	13 629
Jackson County	9	37 730	14 820
Jasper County	6	24 960	8 984
Jay County	7	21 512	8 905
Jefferson County	7	29 797	11 921
Jennings County	5	23 661	9 129
Johnson County	19	88 109	33 289
Knox County	10	39 884	16 730
Kosciusko County	19	65 294	30 516
Lagrange County	7	29 477	12 218
Lake County	104	475 594	183 014
La Porte County	29	107 066	42 268
Lawrence County	10	42 836	17 587
Madison County	38	130 669	53 353
Marion County	204	797 159	349 403
Marshall County	12	42 182	16 820
Martin County	4	10 369	4 116
Miami County	10	36 897	14 639
Monroe County	20	108 978	41 948
Montgomery County	9	34 436	13 957
Morgan County	10	55 920	20 500
Newton County	4	13 551	5 276
Noble County	10	37 877	15 516
Ohio County	2	5 315	2 161
Orange County	6	18 409	7 732
Owen County	5	17 281	8 011
Parke County	4	15 410	7 189
Perry County	5	19 107	7 404
Pike County	4	12 509	5 487
Porter County	17	128 932	47 240
Posey County	7	25 968	10 401
Pulaski County	4	12 643	5 541
Putnam County	7	30 315	10 981
Randolph County	8	27 148	11 327
Ripley County	6	24 616	9 587
Rush County	5	18 129	7 014
St. Joseph County	69	247 052	97 956
Scott County	5	20 991	8 078
Shelby County	9	40 307	15 654
Spencer County	5	19 490	7 636
Starke County	7	22 747	9 888
Steuben County	9	27 446	15 768
Sullivan County	5	18 993	8 487
Switzerland County	3	7 738	3 732
Tippecanoe County	34	130 598	48 134
Tipton County	4	16 119	6 427
Union County	2	6 976	2 813
Vanderburgh County	53	165 058	72 637
Vermillion County	5	16 773	7 288
Vigo County	29	106 107	44 203
Wabash County	8	35 069	13 394
Warren County	2	8 176	3 275
Warrick County	10	44 920	16 926
Washington County	6	23 717	9 520
Wayne County	19	71 951	29 586
Wells County	7	25 948	9 928
White County	8	23 265	11 875
Whitley County	7	27 651	10 852
Iowa	784	2 776 755	1 143 669
Adair County	3	8 409	3 714
Adams County	2	4 866	2 234
Allamakee County	5	13 855	6 603
Appanoose County	5	13 743	6 402
Audubon County	3	7 334	3 247
Benton County	7	22 429	9 125
Black Hawk County	36	123 798	49 688
Boone County	7	25 186	10 371
Bremer County	8	22 813	8 847
Buchanan County	6	20 844	8 272
Buena Vista County	6	19 965	8 140
Butler County	5	15 731	6 483
Calhoun County	4	11 508	5 362
Carroll County	6	21 423	8 356
Cass County	5	15 128	6 788
Cedar County	5	17 381	7 146
Cerro Gordo County	10	46 733	20 954
Cherokee County	4	14 098	5 973
Chickasaw County	4	13 295	5 486
Clarke County	3	8 287	3 599

United States Inside and Outside Metropolitan Area State and County	Number of tracts and BNA's	Population	Housing units
STATE AND COUNTY—Con.			
Iowa—Con.			
Clay County	4	17 585	7 659
Clayton County	6	19 054	8 344
Clinton County	12	51 040	21 296
Crawford County	5	16 775	6 920
Dallas County	8	29 755	11 812
Davis County	2	8 312	3 365
Decatur County	3	8 338	3 692
Delaware County	4	18 035	7 408
Des Moines County	12	42 614	18 248
Dickinson County	8	14 909	9 723
Dubuque County	26	86 403	32 053
Emmet County	4	11 569	4 914
Fayette County	7	21 843	9 262
Floyd County	5	17 058	7 233
Franklin County	3	11 364	5 018
Fremont County	3	8 226	3 607
Greene County	4	10 045	4 707
Grundy County	4	12 029	5 158
Guthrie County	3	10 935	5 179
Hamilton County	5	16 071	6 879
Hancock County	4	12 638	5 236
Hardin County	6	19 094	8 419
Harrison County	5	14 730	6 175
Henry County	5	19 226	7 507
Howard County	3	9 809	4 155
Humboldt County	4	10 756	4 670
Ida County	3	8 365	3 473
Iowa County	4	14 630	6 003
Jackson County	6	19 950	8 426
Jasper County	9	34 795	14 338
Jefferson County	4	16 310	6 739
Johnson County	25	96 119	37 210
Jones County	6	19 444	7 366
Keokuk County	4	11 624	5 024
Kossuth County	6	18 591	7 765
Lee County	12	38 687	16 443
Linn County	40	168 767	68 357
Louisa County	3	11 592	5 044
Lucas County	4	9 070	4 179
Lyon County	3	11 952	4 561
Madison County	3	12 483	4 995
Mahaska County	7	21 522	8 977
Marion County	7	30 001	11 420
Marshall County	10	38 276	15 862
Mills County	4	13 202	5 004
Mitchell County	3	10 928	4 514
Monona County	4	10 034	4 555
Monroe County	3	8 114	3 740
Montgomery County	4	12 076	5 363
Muscatine County	10	39 907	16 044
O'Brien County	4	15 444	6 476
Osceola County	2	7 267	2 998
Page County	6	16 870	7 339
Palo Alto County	4	10 669	4 826
Plymouth County	6	23 388	8 806
Pocahontas County	3	9 525	4 193
Polk County	78	327 140	135 979
Pottawattamie County	26	82 628	32 831
Poweshiek County	5	19 033	8 199
Ringgold County	2	5 420	2 713
Sac County	4	12 324	5 648
Scott County	39	150 979	61 379
Shelby County	4	13 230	5 430
Sioux County	7	29 903	10 333
Story County	20	74 252	26 847
Tama County	6	17 419	7 417
Taylor County	3	7 114	3 307
Union County	4	12 750	5 622
Van Buren County	2	7 676	3 529
Wapello County	11	35 687	15 640
Warren County	12	36 033	13 157
Washington County	5	19 612	7 866
Wayne County	3	7 067	3 334
Webster County	13	40 342	17 063
Winnebago County	3	12 122	5 030
Winneshiek County	5	20 847	7 726
Woodbury County	26	98 276	39 071
Worth County	3	7 991	3 443
Wright County	5	14 269	6 636
Kansas	684	2 477 574	1 044 112
Allen County	5	14 638	6 454
Anderson County	2	7 803	3 514
Atchison County	4	16 932	6 691
Barber County	2	5 874	3 120
Barton County	8	29 382	13 144
Bourbon County	5	14 966	6 920
Brown County	3	11 128	4 890
Butler County	11	50 580	20 072
Chase County	1	3 021	1 547
Chautauqua County	1	4 407	2 249

TIPSII [UPF] GPH21 CENSUS90 71583900 08/27/93 11:03 AM MACHINE: C DATA:CENSUS90*PH21TIPSDA00. 08/26/93 14:50:22 TAPE: NONE FRAME: 764
TSF:CENSUS90*92. 08/26/93 14:51:46 UTF:CENSUS90*93. 08/26/93 14:51:47 META:CENSUS90*PH21TABLES00. 08/26/93 15:23:55

Table 56. **Number of Census Tracts and Block Numbering Areas, Population, and Housing Units: 1990**—Con.

[For definitions of terms and meanings of symbols, see text]

United States Inside and Outside Metropolitan Area State and County	Number of tracts and BNA's	Population	Housing units
STATE AND COUNTY—Con.			
Kansas—Con.			
Cherokee County	6	21 374	9 428
Cheyenne County	2	3 243	1 687
Clark County	1	2 418	1 327
Clay County	2	9 158	4 138
Cloud County	4	11 023	5 198
Coffey County	3	8 404	3 712
Comanche County	1	2 313	1 256
Cowley County	11	36 915	15 569
Crawford County	11	35 568	16 526
Decatur County	2	4 021	2 063
Dickinson County	6	18 958	8 415
Doniphan County	3	8 134	3 337
Douglas County	14	81 798	31 782
Edwards County	2	3 787	1 867
Elk County	1	3 327	1 743
Ellis County	5	26 004	11 115
Ellsworth County	2	6 586	3 317
Finney County	6	33 070	11 696
Ford County	6	27 463	10 842
Franklin County	5	21 994	8 926
Geary County	8	30 453	11 952
Gove County	2	3 231	1 494
Graham County	2	3 543	1 753
Grant County	2	7 159	2 599
Gray County	2	5 396	2 114
Greeley County	1	1 774	801
Greenwood County	4	7 847	4 243
Hamilton County	1	2 388	1 214
Harper County	3	7 124	3 481
Harvey County	6	31 028	12 290
Haskell County	1	3 886	1 586
Hodgeman County	1	2 177	1 022
Jackson County	3	11 525	4 564
Jefferson County	3	15 905	6 314
Jewell County	2	4 251	2 409
Johnson County	75	355 054	144 155
Kearny County	1	4 027	1 561
Kingman County	3	8 292	3 645
Kiowa County	1	3 660	1 738
Labette County	8	23 693	10 641
Lane County	1	2 375	1 117
Leavenworth County	14	64 371	21 264
Lincoln County	1	3 653	1 864
Linn County	2	8 254	4 811
Logan County	2	3 081	1 466
Lyon County	8	34 732	14 346
McPherson County	7	27 268	10 941
Marion County	4	12 888	5 659
Marshall County	4	11 705	5 269
Meade County	2	4 247	2 049
Miami County	7	23 466	8 971
Mitchell County	2	7 203	3 359
Montgomery County	13	38 816	17 920
Morris County	2	6 198	3 149
Morton County	1	3 480	1 515
Nemaha County	3	10 446	4 319
Neosho County	5	17 035	7 726
Ness County	2	4 033	2 048
Norton County	2	5 947	2 798
Osage County	5	15 248	6 324
Osborne County	2	4 867	2 496
Ottawa County	2	5 634	2 591
Pawnee County	3	7 555	3 412
Phillips County	3	6 590	3 264
Pottawatomie County	4	16 128	6 472
Pratt County	3	9 702	4 620
Rawlins County	2	3 404	1 744
Reno County	18	62 389	26 607
Republic County	3	6 482	3 283
Rice County	3	10 610	4 868
Riley County	10	67 139	22 868
Rooks County	2	6 039	2 979
Rush County	2	3 842	1 999
Russell County	3	7 835	4 079
Saline County	12	49 301	21 129
Scott County	1	5 289	2 305
Sedgwick County	101	403 662	170 159
Seward County	5	18 743	7 572
Shawnee County	44	160 976	68 991
Sheridan County	2	3 043	1 324
Sherman County	2	6 926	3 177
Smith County	3	5 078	2 615
Stafford County	2	5 365	2 666
Stanton County	1	2 333	956
Stevens County	2	5 048	2 116
Sumner County	6	25 841	10 769
Thomas County	3	8 258	3 534
Trego County	2	3 694	1 851
Wabaunsee County	2	6 603	2 853
Wallace County	1	1 821	840
Washington County	2	7 073	3 355
Wichita County	1	2 758	1 190
Wilson County	4	10 289	5 091
Woodson County	2	4 116	2 199
Wyandotte County	75	161 993	69 102
Kentucky	997	3 685 296	1 506 845
Adair County	6	15 360	6 434
Allen County	6	14 628	6 381
Anderson County	4	14 571	5 804
Ballard County	3	7 902	3 553
Barren County	10	34 001	14 202
Bath County	3	9 692	4 021
Bell County	10	31 506	12 568
Boone County	11	57 589	21 476
Bourbon County	6	19 236	7 781
Boyd County	13	51 150	21 365
Boyle County	7	25 641	10 191
Bracken County	3	7 766	3 166
Breathitt County	7	15 703	6 127
Breckinridge County	5	16 312	8 261
Bullitt County	11	47 567	16 629
Butler County	5	11 245	4 698
Caldwell County	3	13 232	5 794
Calloway County	8	30 735	13 242
Campbell County	24	83 866	32 910
Carlisle County	3	5 238	2 295
Carroll County	3	9 292	3 870
Carter County	7	24 340	9 290
Casey County	5	14 211	6 046
Christian County	15	68 941	23 429
Clark County	7	29 496	11 635
Clay County	6	21 746	7 930
Clinton County	2	9 135	4 189
Crittenden County	4	9 196	4 039
Cumberland County	2	6 784	3 051
Daviess County	21	87 189	35 041
Edmonson County	4	10 357	5 009
Elliott County	2	6 455	2 639
Estill County	4	14 614	5 863
Fayette County	55	225 366	97 742
Fleming County	4	12 292	5 163
Floyd County	10	43 586	17 169
Franklin County	11	43 781	18 543
Fulton County	3	8 271	3 684
Gallatin County	1	5 393	2 290
Garrard County	4	11 579	4 929
Grant County	4	15 737	6 543
Graves County	9	33 550	14 528
Grayson County	7	21 050	10 446
Green County	4	10 371	4 523
Greenup County	7	36 742	14 657
Hancock County	3	7 864	3 080
Hardin County	17	89 240	32 375
Harlan County	12	36 574	14 735
Harrison County	5	16 248	6 488
Hart County	5	14 890	6 501
Henderson County	11	43 044	17 932
Henry County	4	12 823	5 447
Hickman County	2	5 566	2 374
Hopkins County	13	46 126	19 325
Jackson County	3	11 955	4 895
Jefferson County	178	664 937	282 578
Jessamine County	8	30 508	11 209
Johnson County	6	23 248	9 381
Kenton County	42	142 031	56 086
Knott County	5	17 906	6 718
Knox County	8	29 676	11 731
Larue County	3	11 679	4 824
Laurel County	11	43 438	16 923
Lawrence County	5	13 998	5 684
Lee County	3	7 422	3 025
Leslie County	3	13 642	5 038
Letcher County	7	27 000	10 808
Lewis County	5	13 029	5 328
Lincoln County	4	20 045	7 985
Livingston County	2	9 062	4 177
Logan County	6	24 416	10 303
Lyon County	2	6 624	3 460
McCracken County	16	62 879	27 581
McCreary County	4	15 603	6 039
McLean County	4	9 628	4 042
Madison County	14	57 508	21 456
Magoffin County	4	13 077	4 800
Marion County	8	16 499	6 115
Marshall County	6	27 205	12 528
Martin County	3	12 526	4 697
Mason County	6	16 666	7 089
Meade County	5	24 170	8 907
Menifee County	2	5 092	2 421
Mercer County	5	19 148	8 212
Metcalfe County	3	8 963	3 793
Monroe County	4	11 401	4 882
Montgomery County	5	19 561	7 759
Morgan County	5	11 648	4 562
Muhlenberg County	9	31 318	12 754
Nelson County	7	29 710	11 078

TIPSII [UPF] GPH21 CENSUS90 71583900 08/27/93 11:03 AM MACHINE: C DATA:CENSUS90*PH21TIPSDA00. 08/26/93 14:50:22 TAPE: NONE FRAME: 765
TSF:CENSUS90*92. 08/26/93 14:51:46 UTF:CENSUS90*93. 08/26/93 14:51:47 META:CENSUS90*PH21TABLES00. 08/26/93 15:23:55

Table 56. **Number of Census Tracts and Block Numbering Areas, Population, and Housing Units: 1990**—Con.

[For definitions of terms and meanings of symbols, see text]

United States Inside and Outside Metropolitan Area State and County	Number of tracts and BNA's	Population	Housing units
STATE AND COUNTY—Con.			
Kentucky—Con.			
Nicholas County	2	6 725	2 930
Ohio County	7	21 105	8 680
Oldham County	11	33 263	11 202
Owen County	3	9 035	4 723
Owsley County	3	5 036	2 137
Pendleton County	3	12 036	4 782
Perry County	9	30 283	11 565
Pike County	19	72 583	28 760
Powell County	2	11 686	4 458
Pulaski County	11	49 489	22 328
Robertson County	1	2 124	955
Rockcastle County	5	14 803	5 958
Rowan County	4	20 353	7 375
Russell County	4	14 716	7 375
Scott County	6	23 867	9 173
Shelby County	5	24 824	9 617
Simpson County	4	15 145	6 172
Spencer County	2	6 801	2 640
Taylor County	5	21 146	8 798
Todd County	4	10 940	4 415
Trigg County	3	10 361	5 284
Trimble County	2	6 090	2 510
Union County	3	16 557	6 091
Warren County	19	76 673	31 065
Washington County	3	10 441	4 009
Wayne County	6	17 468	7 791
Webster County	4	13 955	5 914
Whitley County	8	33 326	13 399
Wolfe County	3	6 503	2 779
Woodford County	4	19 955	7 689
Louisiana	1 105	4 219 973	1 716 241
Acadia Parish	12	55 882	21 441
Allen Parish	5	21 226	8 275
Ascension Parish	12	58 214	21 165
Assumption Parish	6	22 753	8 644
Avoyelles Parish	9	39 159	15 428
Beauregard Parish	7	30 083	12 666
Bienville Parish	5	15 979	7 085
Bossier Parish	19	86 088	34 994
Caddo Parish	63	248 253	107 615
Calcasieu Parish	44	168 134	66 426
Caldwell Parish	3	9 810	4 533
Cameron Parish	2	9 260	5 031
Catahoula Parish	3	11 065	5 138
Claiborne Parish	5	17 405	7 513
Concordia Parish	5	20 828	9 043
De Soto Parish	7	25 346	10 919
East Baton Rouge Parish	86	380 105	156 767
East Carroll Parish	3	9 709	3 563
East Feliciana Parish	4	19 211	6 476
Evangeline Parish	8	33 274	13 311
Franklin Parish	6	22 387	8 719
Grant Parish	4	17 526	7 494
Iberia Parish	14	68 297	25 472
Iberville Parish	7	31 049	11 352
Jackson Parish	5	15 705	7 041
Jefferson Parish	116	448 306	185 072
Jefferson Davis Parish	7	30 722	11 963
Lafayette Parish	41	164 762	67 431
Lafourche Parish	20	85 860	31 332
La Salle Parish	3	13 662	5 969
Lincoln Parish	10	41 745	15 286
Livingston Parish	10	70 526	26 848
Madison Parish	5	12 463	4 823
Morehouse Parish	8	31 938	12 314
Natchitoches Parish	9	36 689	15 210
Orleans Parish	184	496 938	225 573
Ouachita Parish	42	142 191	56 300
Plaquemines Parish	9	25 575	9 432
Pointe Coupee Parish	6	22 540	9 695
Rapides Parish	36	131 556	51 239
Red River Parish	3	9 387	3 839
Richland Parish	6	20 629	8 031
Sabine Parish	7	22 646	12 789
St. Bernard Parish	17	66 631	25 147
St. Charles Parish	15	42 437	16 016
St. Helena Parish	2	9 874	3 840
St. James Parish	12	20 879	6 934
St. John the Baptist Parish	12	39 996	14 255
St. Landry Parish	19	80 331	31 137
St. Martin Parish	10	43 978	17 592
St. Mary Parish	18	58 086	21 884
St. Tammany Parish	33	144 508	57 993
Tangipahoa Parish	17	85 709	33 640
Tensas Parish	3	7 103	3 334
Terrebonne Parish	18	96 982	35 416
Union Parish	6	20 690	9 304
Vermilion Parish	13	50 055	20 361
Vernon Parish	9	61 961	21 622
Washington Parish	10	43 185	17 617
Webster Parish	11	41 989	18 365
West Baton Rouge Parish	5	19 419	7 298
West Carroll Parish	3	12 093	4 831
West Feliciana Parish	2	12 915	3 392
Winn Parish	4	16 269	7 006

United States Inside and Outside Metropolitan Area State and County	Number of tracts and BNA's	Population	Housing units
STATE AND COUNTY—Con.			
Maine	384	1 227 928	587 045
Androscoggin County	28	105 259	43 815
Aroostook County	29	86 936	38 421
Cumberland County	71	243 135	109 890
Franklin County	14	29 008	17 280
Hancock County	17	46 948	30 396
Kennebec County	29	115 904	51 648
Knox County	12	36 310	19 009
Lincoln County	12	30 357	17 538
Oxford County	24	52 602	29 689
Penobscot County	54	146 601	61 359
Piscataquis County	9	18 653	13 194
Sagadahoc County	8	33 535	14 633
Somerset County	20	49 767	24 927
Waldo County	7	33 018	16 181
Washington County	16	35 308	19 124
York County	34	164 587	79 941
Maryland	1 151	4 781 468	1 891 917
Allegany County	25	74 946	32 513
Anne Arundel County	82	427 239	157 194
Baltimore County	198	692 134	281 553
Calvert County	12	51 372	18 974
Caroline County	7	27 035	10 745
Carroll County	25	123 372	43 553
Cecil County	15	71 347	27 656
Charles County	21	101 154	34 487
Dorchester County	9	30 236	14 269
Frederick County	33	150 208	54 872
Garrett County	7	28 138	14 119
Harford County	39	182 132	66 446
Howard County	30	187 328	72 583
Kent County	5	17 842	8 181
Montgomery County	160	757 027	295 723
Prince George's County	172	729 268	270 090
Queen Anne's County	11	33 953	13 944
St. Mary's County	13	75 974	27 863
Somerset County	7	23 440	9 393
Talbot County	9	30 549	14 697
Washington County	29	121 393	47 448
Wicomico County	16	74 339	30 108
Worcester County	23	35 028	41 800
Baltimore city	203	736 014	303 706
Massachusetts	1 331	6 016 425	2 472 711
Barnstable County	51	186 605	135 192
Berkshire County	34	139 352	64 324
Bristol County	108	506 325	201 235
Dukes County	4	11 639	11 604
Essex County	150	670 080	271 977
Franklin County	15	70 092	30 394
Hampden County	89	456 310	180 025
Hampshire County	33	146 568	53 068
Middlesex County	278	1 398 468	543 796
Nantucket County	4	6 012	7 021
Norfolk County	119	616 087	236 816
Plymouth County	91	435 276	168 555
Suffolk County	189	663 906	289 276
Worcester County	166	709 705	279 428
Michigan	2 550	9 295 297	3 847 926
Alcona County	6	10 145	10 414
Alger County	3	8 972	5 775
Allegan County	20	90 509	36 395
Alpena County	10	30 605	14 431
Antrim County	7	18 185	13 145
Arenac County	5	14 931	8 891
Baraga County	2	7 954	4 684
Barry County	10	50 057	20 887
Bay County	27	111 723	44 234
Benzie County	5	12 200	8 557
Berrien County	53	161 378	69 532
Branch County	12	41 502	18 449
Calhoun County	40	135 982	55 619
Cass County	16	49 477	22 644
Charlevoix County	16	21 468	13 119
Cheboygan County	9	21 398	14 090
Chippewa County	12	34 604	18 023
Clare County	12	24 952	19 135
Clinton County	18	57 883	20 959
Crawford County	5	12 260	8 727
Delta County	12	37 780	17 928
Dickinson County	7	26 831	12 902
Eaton County	20	92 879	35 517
Emmet County	8	25 040	14 731
Genesee County	101	430 459	170 808
Gladwin County	9	21 896	14 885
Gogebic County	7	18 052	10 997
Grand Traverse County	15	64 273	28 740
Gratiot County	9	38 982	14 699
Hillsdale County	12	43 431	18 547
Houghton County	10	35 446	17 296
Huron County	12	34 951	19 755
Ingham County	78	281 912	108 542
Ionia County	12	57 024	19 674
Iosco County	11	30 209	19 517
Iron County	5	13 175	9 039
Isabella County	12	54 624	19 950
Jackson County	32	149 756	57 979
Kalamazoo County	60	223 411	88 955
Kalkaska County	5	13 497	9 151

TIPSII [UPF] GPH21 CENSUS90 71583900 08/27/93 11:03 AM MACHINE: C DATA:CENSUS90*PH21TIPSDA00. 08/26/93 14:50:22 TAPE: NONE FRAME: 766
TSF:CENSUS90*92. 08/26/93 14:51:46 UTF:CENSUS90*93. 08/26/93 14:51:47 META:CENSUS90*PH21TABLES00. 08/26/93 15:23:55

Table 56. **Number of Census Tracts and Block Numbering Areas, Population, and Housing Units: 1990**—Con.

[For definitions of terms and meanings of symbols, see text]

United States Inside and Outside Metropolitan Area State and County	Number of tracts and BNA's	Population	Housing units
STATE AND COUNTY—Con.			
Michigan—Con.			
Kent County	112	500 631	192 698
Keweenaw County	3	1 701	2 257
Lake County	7	8 583	12 114
Lapeer County	13	74 768	26 445
Leelanau County	6	16 527	11 171
Lenawee County	20	91 476	35 104
Livingston County	22	115 645	41 863
Luce County	2	5 763	3 594
Mackinac County	7	10 674	9 254
Macomb County	194	717 400	274 843
Manistee County	9	21 265	13 330
Marquette County	27	70 887	31 049
Mason County	9	25 537	14 119
Mecosta County	12	37 308	17 274
Menominee County	7	24 920	12 509
Midland County	17	75 651	29 343
Missaukee County	4	12 147	7 112
Monroe County	39	133 600	48 312
Montcalm County	13	53 059	22 817
Montmorency County	5	8 936	8 791
Muskegon County	45	158 983	61 962
Newaygo County	12	38 202	20 105
Oakland County	262	1 083 592	432 684
Oceana County	5	22 454	12 857
Ogemaw County	8	18 681	13 977
Ontonagon County	3	8 854	5 332
Osceola County	6	20 146	11 444
Oscoda County	5	7 842	8 112
Otsego County	6	17 957	10 669
Ottawa County	34	187 768	66 624
Presque Isle County	8	13 743	8 917
Roscommon County	11	19 776	19 881
Saginaw County	59	211 946	81 931
St. Clair County	37	145 607	57 494
St. Joseph County	16	58 913	24 242
Sanilac County	12	39 928	19 465
Schoolcraft County	3	8 302	5 487
Shiawassee County	16	69 770	25 833
Tuscola County	13	55 498	21 231
Van Buren County	15	70 060	31 530
Washtenaw County	81	282 937	111 256
Wayne County	632	2 111 687	832 710
Wexford County	8	26 360	12 862
Minnesota	1 230	4 375 099	1 848 445
Aitkin County	9	12 425	12 934
Anoka County	60	243 641	85 519
Becker County	10	27 881	15 563
Beltrami County	9	34 384	14 670
Benton County	6	30 185	11 521
Big Stone County	3	6 285	3 192
Blue Earth County	15	54 044	20 358
Brown County	7	26 984	10 814
Carlton County	7	29 259	12 342
Carver County	13	47 915	17 449
Cass County	13	21 791	18 863
Chippewa County	5	13 228	5 755
Chisago County	7	30 521	11 946
Clay County	13	50 422	18 546
Clearwater County	3	8 309	4 008
Cook County	5	3 868	4 312
Cottonwood County	4	12 694	5 495
Crow Wing County	16	44 249	29 916
Dakota County	54	275 227	102 707
Dodge County	5	15 731	5 771
Douglas County	9	28 674	14 590
Faribault County	6	16 937	7 416
Fillmore County	6	20 777	8 356
Freeborn County	10	33 060	13 783
Goodhue County	9	40 690	15 936
Grant County	2	6 246	3 178
Hennepin County	293	1 032 431	443 583
Houston County	6	18 497	7 257
Hubbard County	7	14 939	10 042
Isanti County	6	25 921	9 693
Itasca County	13	40 863	22 494
Jackson County	4	11 677	5 121
Kanabec County	4	12 802	6 098
Kandiyohi County	12	38 761	16 669
Kittson County	2	5 767	2 865
Koochiching County	6	16 299	7 825
Lac qui Parle County	4	8 924	3 955
Lake County	4	10 415	6 776
Lake of the Woods County	3	4 076	3 050
Le Sueur County	6	23 239	9 785
Lincoln County	2	6 890	3 050
Lyon County	7	24 789	9 675
McLeod County	7	32 030	12 391
Mahnomen County	2	5 044	2 505
Marshall County	4	10 993	5 049
Martin County	6	22 914	9 847
Meeker County	6	20 846	9 139
Mille Lacs County	7	18 670	9 065
Morrison County	8	29 604	12 434
Mower County	11	37 385	15 831

United States Inside and Outside Metropolitan Area State and County	Number of tracts and BNA's	Population	Housing units
STATE AND COUNTY—Con.			
Minnesota—Con.			
Murray County	3	9 660	4 611
Nicollet County	6	28 076	9 963
Nobles County	6	20 098	8 094
Norman County	3	7 975	3 648
Olmsted County	22	106 470	41 603
Otter Tail County	17	50 714	29 295
Pennington County	5	13 306	5 682
Pine County	8	21 264	12 738
Pipestone County	5	10 491	4 387
Polk County	10	32 498	14 275
Pope County	4	10 745	5 836
Ramsey County	136	485 765	201 016
Red Lake County	2	4 525	1 899
Redwood County	6	17 254	7 144
Renville County	6	17 673	7 442
Rice County	9	49 183	17 520
Rock County	3	9 806	3 963
Roseau County	5	15 026	6 236
St. Louis County	74	198 213	95 403
Scott County	15	57 846	20 302
Sherburne County	7	41 945	14 964
Sibley County	4	14 366	5 625
Stearns County	30	118 791	43 806
Steele County	8	30 729	11 840
Stevens County	3	10 634	4 108
Swift County	4	10 724	4 795
Todd County	8	23 363	11 234
Traverse County	2	4 463	2 220
Wabasha County	6	19 744	8 205
Wadena County	4	13 154	5 801
Waseca County	5	18 079	7 011
Washington County	35	145 896	51 648
Watonwan County	3	11 682	4 886
Wilkin County	2	7 516	3 140
Winona County	10	47 828	17 630
Wright County	14	68 710	26 353
Yellow Medicine County	4	11 684	4 983
Mississippi	581	2 573 216	1 010 423
Adams County	10	35 356	14 715
Alcorn County	7	31 722	13 704
Amite County	3	13 328	5 695
Attala County	6	18 481	7 674
Benton County	2	8 046	3 379
Bolivar County	7	41 875	14 514
Calhoun County	5	14 908	6 260
Carroll County	2	9 237	3 948
Chickasaw County	4	18 085	6 997
Choctaw County	3	9 071	3 539
Claiborne County	3	11 370	4 099
Clarke County	4	17 313	7 065
Clay County	5	21 120	7 737
Coahoma County	7	31 665	11 495
Copiah County	6	27 592	10 260
Covington County	4	16 527	6 535
De Soto County	15	67 910	24 472
Forrest County	17	68 314	27 740
Franklin County	2	8 377	3 555
George County	3	16 673	6 663
Greene County	2	10 220	3 864
Grenada County	5	21 555	8 712
Hancock County	6	31 760	16 561
Harrison County	40	165 365	67 813
Hinds County	61	254 441	99 860
Holmes County	5	21 604	7 972
Humphreys County	3	12 134	4 231
Issaquena County	1	1 909	698
Itawamba County	5	20 017	8 116
Jackson County	29	115 243	45 542
Jasper County	4	17 114	6 700
Jefferson County	2	8 653	3 167
Jefferson Davis County	2	14 051	5 336
Jones County	11	62 031	25 044
Kemper County	2	10 356	4 151
Lafayette County	5	31 826	12 478
Lamar County	6	30 424	11 849
Lauderdale County	17	75 555	31 232
Lawrence County	3	12 458	5 160
Leake County	5	18 436	7 614
Lee County	11	65 581	25 971
Leflore County	8	37 341	13 799
Lincoln County	6	30 278	12 133
Lowndes County	11	59 308	23 117
Madison County	12	53 794	20 761
Marion County	6	25 544	10 132
Marshall County	5	30 361	10 984
Monroe County	8	36 582	14 285
Montgomery County	3	12 388	4 987
Neshoba County	7	24 800	9 770
Newton County	5	20 291	8 095
Noxubee County	3	12 604	4 645
Oktibbeha County	7	38 375	13 861
Panola County	6	29 996	11 482
Pearl River County	7	38 714	15 793
Perry County	2	10 865	4 292
Pike County	7	36 882	14 995
Pontotoc County	5	22 237	9 001
Prentiss County	5	23 278	9 155
Quitman County	3	10 490	3 880

TIPSII [UPF] GPH21 CENSUS90 71583900 08/27/93 11:03 AM MACHINE: C DATA:CENSUS90*PH21TIPSDA00. 08/26/93 14:50:22 TAPE: NONE FRAME: 767
TSF:CENSUS90*92. 08/26/93 14:51:46 UTF:CENSUS90*93. 08/26/93 14:51:47 META:CENSUS90*PH21TABLES00. 08/26/93 15:23:55

Table 56. **Number of Census Tracts and Block Numbering Areas, Population, and Housing Units: 1990**—Con.

[For definitions of terms and meanings of symbols, see text]

United States Inside and Outside Metropolitan Area State and County	Number of tracts and BNA's	Population	Housing units
STATE AND COUNTY—Con.			
Mississippi—Con.			
Rankin County	16	87 161	31 872
Scott County	6	24 137	9 488
Sharkey County	2	7 066	2 290
Simpson County	5	23 953	9 374
Smith County	3	14 798	5 850
Stone County	2	10 750	4 148
Sunflower County	6	32 867	10 167
Tallahatchie County	4	15 210	5 492
Tate County	4	21 432	7 474
Tippah County	4	19 523	7 846
Tishomingo County	4	17 683	8 455
Tunica County	2	8 164	2 990
Union County	6	22 085	9 104
Walthall County	3	14 352	5 643
Warren County	12	47 880	19 512
Washington County	23	67 935	24 567
Wayne County	4	19 517	7 723
Webster County	3	10 222	4 326
Wilkinson County	2	9 678	4 242
Winston County	5	19 433	7 613
Yalobusha County	3	12 033	5 414
Yazoo County	6	25 506	9 549
Missouri	1 248	5 117 073	2 199 129
Adair County	9	24 577	10 097
Andrew County	4	14 632	5 841
Atchison County	2	7 457	3 298
Audrain County	7	23 599	10 039
Barry County	6	27 547	12 908
Barton County	3	11 312	5 014
Bates County	4	15 025	6 782
Benton County	7	13 859	10 280
Bollinger County	3	10 619	4 542
Boone County	29	112 379	44 695
Buchanan County	32	83 083	35 652
Butler County	9	38 765	17 046
Caldwell County	2	8 380	3 649
Callaway County	8	32 809	13 003
Camden County	17	27 495	25 662
Cape Girardeau County	16	61 633	25 315
Carroll County	3	10 748	5 001
Carter County	2	5 515	2 693
Cass County	13	63 808	24 337
Cedar County	3	12 093	6 035
Chariton County	3	9 202	4 479
Christian County	5	32 644	12 812
Clark County	3	7 547	3 398
Clay County	36	153 411	63 000
Clinton County	4	16 595	6 559
Cole County	15	63 579	24 939
Cooper County	5	14 835	6 002
Crawford County	4	19 173	9 030
Dade County	2	7 449	3 543
Dallas County	3	12 646	5 484
Daviess County	2	7 865	3 613
DeKalb County	2	9 967	3 358
Dent County	4	13 702	6 115
Douglas County	4	11 876	5 105
Dunklin County	10	33 112	14 102
Franklin County	11	80 603	32 451
Gasconade County	5	14 006	7 158
Gentry County	2	6 848	3 232
Greene County	57	207 949	87 910
Grundy County	4	10 536	5 113
Harrison County	3	8 469	4 245
Henry County	6	20 044	9 317
Hickory County	4	7 335	5 482
Holt County	3	6 034	3 190
Howard County	3	9 631	4 025
Howell County	8	31 447	13 326
Iron County	4	10 726	4 700
Jackson County	199	633 232	280 729
Jasper County	22	90 465	39 554
Jefferson County	20	171 380	63 423
Johnson County	9	42 514	16 010
Knox County	2	4 482	2 254
Laclede County	6	27 158	11 564
Lafayette County	6	31 107	12 820
Lawrence County	6	30 236	12 788
Lewis County	4	10 233	4 244
Lincoln County	4	28 892	12 284
Linn County	5	13 885	6 566
Livingston County	5	14 592	6 294
McDonald County	4	16 938	7 327
Macon County	5	15 345	6 955
Madison County	3	11 127	5 282
Maries County	3	7 976	3 715
Marion County	9	27 682	12 026
Mercer County	2	3 723	2 225
Miller County	5	20 700	9 766
Mississippi County	4	14 442	5 757
Moniteau County	4	12 298	5 043
Monroe County	3	9 104	4 114
Montgomery County	4	11 355	5 241

United States Inside and Outside Metropolitan Area State and County	Number of tracts and BNA's	Population	Housing units
STATE AND COUNTY—Con.			
Missouri—Con.			
Morgan County	8	15 574	12 642
New Madrid County	6	20 928	8 557
Newton County	10	44 445	18 384
Nodaway County	5	21 709	8 349
Oregon County	3	9 470	4 484
Osage County	6	12 018	5 414
Ozark County	2	8 598	4 451
Pemiscot County	6	21 921	8 806
Perry County	5	16 648	6 867
Pettis County	11	35 437	15 443
Phelps County	10	35 248	14 715
Pike County	5	15 969	7 128
Platte County	16	57 867	24 362
Polk County	4	21 826	8 979
Pulaski County	5	41 307	13 838
Putnam County	2	5 079	2 590
Ralls County	3	8 476	3 766
Randolph County	6	24 370	10 131
Ray County	4	21 971	8 611
Reynolds County	2	6 661	3 537
Ripley County	4	12 303	5 597
St. Charles County	36	212 907	79 113
St. Clair County	3	8 457	4 645
Ste. Genevieve County	4	16 037	6 766
St. Francois County	9	48 904	20 321
St. Louis County	155	993 529	401 839
Saline County	8	23 523	10 033
Schuyler County	2	4 236	1 986
Scotland County	2	4 822	2 302
Scott County	11	39 376	15 881
Shannon County	2	7 613	3 312
Shelby County	3	6 942	3 277
Stoddard County	8	28 895	12 288
Stone County	5	19 078	11 294
Sullivan County	3	6 326	3 093
Taney County	5	25 561	13 273
Texas County	4	21 476	9 525
Vernon County	6	19 041	8 181
Warren County	2	19 534	8 841
Washington County	5	20 380	8 075
Wayne County	4	11 543	6 406
Webster County	4	23 753	9 067
Worth County	1	2 440	1 269
Wright County	4	16 758	7 214
St. Louis city	114	396 685	194 919
Montana	286	799 065	361 155
Beaverhead County	5	8 424	4 128
Big Horn County	4	11 337	4 304
Blaine County	3	6 728	2 930
Broadwater County	2	3 318	1 593
Carbon County	6	8 080	4 828
Carter County	2	1 503	816
Cascade County	24	77 691	33 063
Chouteau County	3	5 452	2 668
Custer County	5	11 697	5 405
Daniels County	1	2 266	1 220
Dawson County	4	9 505	4 487
Deer Lodge County	4	10 278	4 830
Fallon County	1	3 103	1 525
Fergus County	7	12 083	5 732
Flathead County	14	59 218	26 979
Gallatin County	12	50 463	21 350
Garfield County	1	1 589	924
Glacier County	4	12 121	4 797
Golden Valley County	2	912	432
Granite County	2	2 548	1 924
Hill County	7	17 654	7 345
Jefferson County	2	7 939	3 302
Judith Basin County	3	2 282	1 346
Lake County	7	21 041	10 972
Lewis and Clark County	15	47 495	21 412
Liberty County	2	2 295	1 007
Lincoln County	5	17 481	8 002
McCone County	2	2 276	1 161
Madison County	5	5 989	3 902
Meagher County	2	1 819	1 259
Mineral County	3	3 315	1 635
Missoula County	19	78 687	33 466
Musselshell County	3	4 106	2 183
Park County	5	14 562	6 926
Petroleum County	1	519	293
Phillips County	3	5 163	2 765
Pondera County	2	6 433	2 618
Powder River County	2	2 090	1 096
Powell County	3	6 620	2 835
Prairie County	1	1 383	749
Ravalli County	8	25 010	11 099
Richland County	5	10 716	4 825
Roosevelt County	3	10 999	4 265
Rosebud County	6	10 505	4 251
Sanders County	3	8 669	4 335
Sheridan County	3	4 732	2 417
Silver Bow County	10	33 941	15 474
Stillwater County	4	6 536	3 291
Sweet Grass County	2	3 154	1 639
Teton County	3	6 271	2 725

TIPSII [UPF] GPH21 CENSUS90 71583900 08/27/93 11:03 AM MACHINE: C DATA:CENSUS90*PH21TIPSDA00. 08/26/93 14:50:22 TAPE: NONE FRAME: 768
TSF:CENSUS90*92. 08/26/93 14:51:46 UTF:CENSUS90*93. 08/26/93 14:51:47 META:CENSUS90*PH21TABLES00. 08/26/93 15:23:55

Table 56. **Number of Census Tracts and Block Numbering Areas, Population, and Housing Units: 1990**—Con.

[For definitions of terms and meanings of symbols, see text]

United States Inside and Outside Metropolitan Area State and County	Number of tracts and BNA's	Population	Housing units
STATE AND COUNTY—Con.			
Montana—Con.			
Toole County	2	5 046	2 354
Treasure County	1	874	448
Valley County	7	8 239	5 304
Wheatland County	2	2 246	1 129
Wibaux County	1	1 191	563
Yellowstone County	27	113 419	48 781
Yellowstone National Park	1	52	46
Nebraska	446	1 578 385	660 621
Adams County	9	29 625	12 491
Antelope County	3	7 965	3 478
Arthur County	1	462	242
Banner County	1	852	366
Blaine County	1	675	381
Boone County	2	6 667	2 878
Box Butte County	3	13 130	5 534
Boyd County	1	2 835	1 538
Brown County	1	3 657	1 950
Buffalo County	9	37 447	14 538
Burt County	3	7 868	3 740
Butler County	3	8 601	3 801
Cass County	6	21 318	8 951
Cedar County	3	10 131	4 149
Chase County	1	4 381	2 011
Cherry County	2	6 307	3 023
Cheyenne County	3	9 494	4 345
Clay County	2	7 123	3 173
Colfax County	3	9 139	3 971
Cuming County	3	10 117	4 132
Custer County	4	12 270	5 728
Dakota County	4	16 742	6 486
Dawes County	2	9 021	3 909
Dawson County	7	19 940	9 021
Deuel County	1	2 237	1 075
Dixon County	2	6 143	2 613
Dodge County	9	34 500	14 601
Douglas County	108	416 444	172 335
Dundy County	1	2 582	1 326
Fillmore County	2	7 103	3 102
Franklin County	2	3 938	1 950
Frontier County	1	3 101	1 565
Furnas County	3	5 553	2 905
Gage County	7	22 794	9 735
Garden County	1	2 460	1 343
Garfield County	1	2 141	1 021
Gosper County	1	1 928	1 212
Grant County	1	769	425
Greeley County	1	3 006	1 284
Hall County	14	48 925	19 528
Hamilton County	3	8 862	3 589
Harlan County	2	3 810	2 409
Hayes County	1	1 222	583
Hitchcock County	1	3 750	1 873
Holt County	4	12 599	5 472
Hooker County	1	793	433
Howard County	2	6 055	2 598
Jefferson County	3	8 759	4 082
Johnson County	2	4 673	2 153
Kearney County	2	6 629	2 756
Keith County	4	8 584	4 938
Keya Paha County	1	1 029	584
Kimball County	2	4 108	1 967
Knox County	3	9 534	4 799
Lancaster County	52	213 641	86 734
Lincoln County	9	32 508	14 210
Logan County	1	878	387
Loup County	1	683	399
McPherson County	1	546	257
Madison County	8	32 655	13 069
Merrick County	3	8 042	3 533
Morrill County	1	5 423	2 530
Nance County	1	4 275	1 807
Nemaha County	2	7 980	3 432
Nuckolls County	2	5 786	2 699
Otoe County	5	14 252	6 137
Pawnee County	1	3 317	1 674
Perkins County	1	3 367	1 537
Phelps County	3	9 715	4 084
Pierce County	2	7 827	3 177
Platte County	7	29 820	11 716
Polk County	3	5 675	2 742
Red Willow County	3	11 705	5 279
Richardson County	4	9 937	4 704
Rock County	1	2 019	1 001
Saline County	4	12 715	5 299
Sarpy County	23	102 583	35 994
Saunders County	5	18 285	7 594
Scotts Bluff County	11	36 025	15 514
Seward County	4	15 450	5 908

United States Inside and Outside Metropolitan Area State and County	Number of tracts and BNA's	Population	Housing units
STATE AND COUNTY—Con.			
Nebraska—Con.			
Sheridan County	2	6 750	3 211
Sherman County	1	3 718	1 874
Sioux County	1	1 549	869
Stanton County	2	6 244	2 355
Thayer County	2	6 635	3 017
Thomas County	1	851	404
Thurston County	2	6 936	2 548
Valley County	2	5 169	2 469
Washington County	3	16 607	6 378
Wayne County	2	9 364	3 517
Webster County	2	4 279	2 048
Wheeler County	1	948	561
York County	4	14 428	5 861
Nevada	269	1 201 833	518 858
Churchill County	17	17 938	7 290
Clark County	120	741 459	317 188
Douglas County	6	27 637	14 121
Elko County	16	33 530	13 461
Esmeralda County	2	1 344	966
Eureka County	5	1 547	817
Humboldt County	6	12 844	5 044
Lander County	3	6 266	2 586
Lincoln County	4	3 775	1 800
Lyon County	7	20 001	8 722
Mineral County	3	6 475	2 994
Nye County	5	17 781	8 073
Pershing County	1	4 336	1 908
Storey County	1	2 526	1 085
Washoe County	58	254 667	112 193
White Pine County	3	9 264	3 982
Carson City	12	40 443	16 628
New Hampshire	266	1 109 252	503 904
Belknap County	17	49 216	30 306
Carroll County	14	35 410	32 146
Cheshire County	17	70 121	30 350
Coos County	11	34 828	18 712
Grafton County	18	74 929	42 206
Hillsborough County	74	336 073	135 622
Merrimack County	32	120 005	50 870
Rockingham County	51	245 845	101 773
Strafford County	23	104 233	42 387
Sullivan County	9	38 592	19 532
New Jersey	1 938	7 730 188	3 075 310
Atlantic County	71	224 327	106 877
Bergen County	210	825 380	324 817
Burlington County	110	395 066	143 236
Camden County	120	502 824	190 145
Cape May County	23	95 089	85 537
Cumberland County	29	138 053	50 294
Essex County	225	778 206	298 710
Gloucester County	60	230 082	82 459
Hudson County	161	553 099	229 682
Hunterdon County	22	107 776	39 987
Mercer County	63	325 824	123 666
Middlesex County	177	671 780	250 174
Monmouth County	147	553 124	218 408
Morris County	89	421 353	155 745
Ocean County	87	433 203	219 863
Passaic County	93	453 060	162 512
Salem County	23	65 294	25 349
Somerset County	59	240 279	92 653
Sussex County	41	130 943	51 574
Union County	104	493 819	187 033
Warren County	24	91 607	36 589
New Mexico	390	1 515 069	632 058
Bernalillo County	110	480 577	201 235
Catron County	2	2 563	1 552
Chaves County	14	57 849	23 386
Cibola County	8	23 794	9 692
Colfax County	4	12 925	8 265
Curry County	11	42 207	16 906
DeBaca County	2	2 252	1 329
Dona Ana County	23	135 510	49 148
Eddy County	12	48 605	20 134
Grant County	9	27 676	11 349
Guadalupe County	4	4 156	2 149
Harding County	1	987	614
Hidalgo County	3	5 958	2 413
Lea County	13	55 765	23 333
Lincoln County	9	12 219	12 622
Los Alamos County	5	18 115	7 565
Luna County	8	18 110	7 766
McKinley County	13	60 686	20 933
Mora County	2	4 264	2 486
Otero County	13	51 928	23 177
Quay County	4	10 823	5 576
Rio Arriba County	12	34 365	14 357
Roosevelt County	5	16 702	6 902
Sandoval County	16	63 319	23 667
San Juan County	17	91 605	34 248
San Miguel County	8	25 743	11 066
Santa Fe County	26	98 928	41 464
Sierra County	4	9 912	6 457
Socorro County	5	14 764	6 289
Taos County	10	23 118	12 020
Torrance County	3	10 285	4 878
Union County	2	4 124	2 299

TIPSII [UPF] GPH21 CENSUS90 71583900 08/27/93 11:03 AM MACHINE: C DATA:CENSUS90*PH21TIPSDA00. 08/26/93 14:50:22 TAPE: NONE FRAME: 769
TSF:CENSUS90*92. 08/26/93 14:51:46 UTF:CENSUS90*93. 08/26/93 14:51:47 META:CENSUS90*PH21TABLES00. 08/26/93 15:23:55

Table 56. **Number of Census Tracts and Block Numbering Areas, Population, and Housing Units: 1990**—Con.

[For definitions of terms and meanings of symbols, see text]

United States Inside and Outside Metropolitan Area State and County	Number of tracts and BNA's	Population	Housing units
STATE AND COUNTY—Con.			
New Mexico—Con.			
Valencia County	12	45 235	16 781
New York	4 858	17 990 455	7 226 891
Albany County	68	292 594	124 255
Allegany County	13	50 470	21 951
Bronx County	355	1 203 789	440 955
Broome County	57	212 160	87 969
Cattaraugus County	22	84 234	36 839
Cayuga County	20	82 313	33 280
Chautauqua County	33	141 895	62 682
Chemung County	23	95 195	37 290
Chenango County	10	51 768	22 164
Clinton County	20	85 969	32 190
Columbia County	20	62 982	29 139
Cortland County	12	48 963	18 681
Delaware County	14	47 225	27 361
Dutchess County	68	259 462	97 632
Erie County	236	968 532	402 131
Essex County	14	37 152	21 493
Franklin County	14	46 540	21 962
Fulton County	15	54 191	26 260
Genesee County	15	60 060	22 596
Greene County	11	44 739	25 000
Hamilton County	6	5 279	8 234
Herkimer County	19	65 797	30 799
Jefferson County	24	110 943	50 519
Kings County	789	2 300 664	873 671
Lewis County	7	26 796	13 182
Livingston County	14	62 372	23 084
Madison County	16	69 120	26 641
Monroe County	184	713 968	285 524
Montgomery County	17	51 981	21 851
Nassau County	270	1 287 348	446 292
New York County	298	1 487 536	785 127
Niagara County	54	220 756	90 385
Oneida County	82	250 836	101 251
Onondaga County	143	468 973	190 878
Ontario County	23	95 101	38 947
Orange County	67	307 647	110 814
Orleans County	8	41 846	16 345
Oswego County	29	121 771	48 548
Otsego County	16	60 517	26 385
Putnam County	19	83 941	31 898
Queens County	673	1 951 598	752 690
Rensselaer County	41	154 429	62 591
Richmond County	101	378 977	139 726
Rockland County	42	265 475	88 264
St. Lawrence County	29	111 974	47 521
Saratoga County	43	181 276	75 105
Schenectady County	39	149 285	62 769
Schoharie County	8	31 859	14 431
Schuyler County	5	18 662	8 472
Seneca County	12	33 683	14 314
Steuben County	30	99 088	43 019
Suffolk County	312	1 321 864	481 317
Sullivan County	25	69 277	41 814
Tioga County	11	52 337	20 254
Tompkins County	23	94 097	35 338
Ulster County	48	165 304	71 716
Warren County	18	59 209	31 737
Washington County	17	59 330	24 216
Wayne County	20	89 123	35 188
Westchester County	220	874 866	336 727
Wyoming County	11	42 507	15 848
Yates County	5	22 810	11 629
North Carolina	1 482	6 628 637	2 818 193
Alamance County	22	108 213	45 312
Alexander County	7	27 544	11 197
Alleghany County	3	9 590	5 344
Anson County	6	23 474	9 255
Ashe County	7	22 209	11 119
Avery County	4	14 867	8 923
Beaufort County	10	42 283	19 598
Bertie County	4	20 388	8 331
Bladen County	6	28 663	12 685
Brunswick County	12	50 985	37 114
Buncombe County	40	174 821	77 951
Burke County	13	75 744	31 575
Cabarrus County	21	98 935	39 713
Caldwell County	14	70 709	29 454
Camden County	1	5 904	2 466
Carteret County	14	52 556	34 576
Caswell County	6	20 693	8 254
Catawba County	18	118 412	49 192
Chatham County	9	38 759	16 642
Cherokee County	6	20 170	10 319
Chowan County	2	13 506	5 910
Clay County	2	7 155	4 158
Cleveland County	20	84 714	34 232
Columbus County	13	49 587	20 513
Craven County	13	81 613	32 293
Cumberland County	49	274 566	98 360
Currituck County	5	13 736	7 367
Dare County	6	22 746	21 567
Davidson County	21	126 677	53 266
Davie County	7	27 859	11 496

United States Inside and Outside Metropolitan Area State and County	Number of tracts and BNA's	Population	Housing units
STATE AND COUNTY—Con.			
North Carolina—Con.			
Duplin County	8	39 995	16 395
Durham County	56	181 835	77 710
Edgecombe County	15	56 558	21 827
Forsyth County	80	265 878	115 715
Franklin County	8	36 414	14 957
Gaston County	44	175 093	69 133
Gates County	3	9 305	3 696
Graham County	3	7 196	4 132
Granville County	7	38 345	14 164
Greene County	3	15 384	5 944
Guilford County	94	347 420	146 812
Halifax County	11	55 516	22 480
Harnett County	14	67 822	27 896
Haywood County	14	46 942	23 975
Henderson County	20	69 285	34 131
Hertford County	4	22 523	8 870
Hoke County	4	22 856	7 999
Hyde County	1	5 411	2 905
Iredell County	16	92 931	39 191
Jackson County	9	26 846	14 052
Johnston County	15	81 306	34 172
Jones County	3	9 414	3 829
Lee County	7	41 374	16 954
Lenoir County	14	57 274	23 739
Lincoln County	14	50 319	20 189
McDowell County	9	35 681	15 091
Macon County	7	23 499	17 174
Madison County	7	16 953	7 667
Martin County	6	25 078	10 104
Mecklenburg County	111	511 433	216 416
Mitchell County	4	14 433	6 983
Montgomery County	5	23 346	10 421
Moore County	13	59 013	27 358
Nash County	16	76 677	31 024
New Hanover County	31	120 284	57 076
Northampton County	5	20 798	8 974
Onslow County	25	149 838	47 526
Orange County	22	93 851	38 683
Pamlico County	2	11 372	6 050
Pasquotank County	7	31 298	12 298
Pender County	6	28 855	15 437
Perquimans County	2	10 447	4 972
Person County	6	30 180	12 548
Pitt County	20	107 924	43 070
Polk County	3	14 416	7 273
Randolph County	24	106 546	43 634
Richmond County	11	44 518	18 218
Robeson County	20	105 179	39 045
Rockingham County	16	86 064	35 657
Rowan County	23	110 605	46 264
Rutherford County	12	56 918	25 220
Sampson County	10	47 297	19 183
Scotland County	6	33 754	12 759
Stanly County	11	51 765	21 808
Stokes County	7	37 223	15 160
Surry County	12	61 704	26 022
Swain County	3	11 268	5 664
Transylvania County	6	25 520	12 893
Tyrrell County	1	3 856	1 907
Union County	12	84 211	30 760
Vance County	10	38 892	15 743
Wake County	88	423 380	177 146
Warren County	4	17 265	8 714
Washington County	3	13 997	5 644
Watauga County	10	36 952	19 538
Wayne County	19	104 666	39 483
Wilkes County	12	59 393	24 960
Wilson County	18	66 061	26 662
Yadkin County	5	30 488	12 921
Yancey County	4	15 419	7 994
North Dakota	227	638 800	276 340
Adams County	2	3 174	1 504
Barnes County	5	12 545	5 801
Benson County	3	7 198	3 163
Billings County	1	1 108	533
Bottineau County	4	8 011	4 661
Bowman County	2	3 596	1 691
Burke County	2	3 002	1 691
Burleigh County	15	60 131	23 803
Cass County	23	102 874	42 407
Cavalier County	3	6 064	3 038
Dickey County	3	6 107	2 763
Divide County	2	2 899	1 667
Dunn County	3	4 005	2 057
Eddy County	2	2 951	1 470
Emmons County	3	4 830	2 200
Foster County	2	3 983	1 876
Golden Valley County	1	2 108	1 035
Grand Forks County	19	70 683	27 085
Grant County	2	3 549	2 011
Griggs County	2	3 303	1 660

TIPSII [UPF] GPH21 CENSUS90 71583900 08/27/93 11:03 AM MACHINE: C DATA:CENSUS90*PH21TIPSDA00. 08/26/93 14:50:22 TAPE: NONE FRAME: 770
TSF:CENSUS90*92. 08/26/93 14:51:46 UTF:CENSUS90*93. 08/26/93 14:51:47 META:CENSUS90*PH21TABLES00. 08/26/93 15:23:55

Table 56. **Number of Census Tracts and Block Numbering Areas, Population, and Housing Units: 1990**—Con.

[For definitions of terms and meanings of symbols, see text]

United States Inside and Outside Metropolitan Area State and County	Number of tracts and BNA's	Population	Housing units
STATE AND COUNTY—Con.			
North Dakota—Con.			
Hettinger County	2	3 445	1 637
Kidder County	2	3 332	1 672
LaMoure County	3	5 383	2 434
Logan County	1	2 847	1 335
McHenry County	4	6 528	3 320
McIntosh County	2	4 021	2 031
McKenzie County	4	6 383	3 178
McLean County	6	10 457	5 515
Mercer County	4	9 808	4 496
Morton County	5	23 700	9 467
Mountrail County	3	7 021	3 675
Nelson County	3	4 410	2 261
Oliver County	1	2 381	968
Pembina County	5	9 238	4 294
Pierce County	2	5 052	2 355
Ramsey County	6	12 681	5 616
Ransom County	3	5 921	2 569
Renville County	2	3 160	1 558
Richland County	7	18 148	7 394
Rolette County	4	12 772	4 742
Sargent County	3	4 549	2 057
Sheridan County	1	2 148	1 061
Sioux County	1	3 761	1 175
Slope County	1	907	481
Stark County	8	22 832	9 585
Steele County	1	2 420	1 311
Stutsman County	9	22 241	9 770
Towner County	2	3 627	1 770
Traill County	4	8 752	3 770
Walsh County	6	13 840	6 093
Ward County	12	57 921	23 585
Wells County	3	5 864	2 869
Williams County	8	21 129	10 180
Ohio	2 862	10 847 115	4 371 945
Adams County	6	25 371	10 237
Allen County	36	109 755	42 758
Ashland County	11	47 507	18 139
Ashtabula County	25	99 821	41 214
Athens County	13	59 549	21 737
Auglaize County	10	44 585	16 907
Belmont County	20	71 074	30 575
Brown County	8	34 966	13 720
Butler County	73	291 479	110 353
Carroll County	7	26 521	11 536
Champaign County	7	36 019	14 030
Clark County	46	147 548	58 377
Clermont County	25	150 187	55 315
Clinton County	9	35 415	13 740
Columbiana County	25	108 276	44 035
Coshocton County	10	35 427	14 964
Crawford County	13	47 870	19 514
Cuyahoga County	499	1 412 140	604 538
Darke County	12	53 619	20 338
Defiance County	9	39 350	14 737
Delaware County	12	66 929	24 377
Erie County	18	76 779	32 827
Fairfield County	24	103 461	39 014
Fayette County	7	27 466	10 816
Franklin County	252	961 437	405 418
Fulton County	9	38 498	14 095
Gallia County	7	30 954	12 564
Geauga County	20	81 129	27 922
Greene County	33	136 731	50 238
Guernsey County	10	39 024	17 262
Hamilton County	217	866 228	361 421
Hancock County	13	65 536	26 107
Hardin County	7	31 111	11 976
Harrison County	5	16 085	7 301
Henry County	7	29 108	11 000
Highland County	9	35 728	14 842
Hocking County	7	25 533	10 481
Holmes County	6	32 849	10 007
Huron County	13	56 240	21 382
Jackson County	7	30 230	12 452
Jefferson County	24	80 298	33 911
Knox County	11	47 473	18 508
Lake County	69	215 499	83 194
Lawrence County	14	61 834	24 788
Licking County	31	128 300	50 032
Logan County	11	42 310	19 473
Lorain County	72	271 126	99 937
Lucas County	130	462 361	191 388
Madison County	11	37 068	12 621
Mahoning County	74	264 806	107 915
Marion County	18	64 274	25 149
Medina County	34	122 354	43 330
Meigs County	6	22 987	9 795
Mercer County	9	39 443	14 969
Miami County	20	93 182	35 985
Monroe County	4	15 497	6 567
Montgomery County	145	573 809	240 820
Morgan County	5	14 194	6 681
Morrow County	6	27 749	10 312
Muskingum County	19	82 068	33 029

United States Inside and Outside Metropolitan Area State and County	Number of tracts and BNA's	Population	Housing units
STATE AND COUNTY—Con.			
Ohio—Con.			
Noble County	3	11 336	4 998
Ottawa County	11	40 029	23 340
Paulding County	5	20 488	7 951
Perry County	6	31 557	12 260
Pickaway County	12	48 255	16 385
Pike County	6	24 249	9 722
Portage County	27	142 585	52 299
Preble County	10	40 113	15 174
Putnam County	7	33 819	11 600
Richland County	30	126 137	50 350
Ross County	15	69 330	26 173
Sandusky County	15	61 963	23 753
Scioto County	20	80 327	32 408
Seneca County	14	59 733	22 473
Shelby County	10	44 915	16 509
Stark County	75	367 585	146 910
Summit County	121	514 990	211 477
Trumbull County	57	227 813	90 533
Tuscarawas County	20	84 090	33 982
Union County	7	31 969	11 599
Van Wert County	9	30 464	11 998
Vinton County	3	11 098	4 856
Warren County	29	113 909	40 636
Washington County	18	62 254	25 752
Wayne County	32	101 461	37 036
Williams County	9	36 956	14 745
Wood County	25	113 269	41 760
Wyandot County	6	22 254	8 596
Oklahoma	992	3 145 585	1 406 499
Adair County	5	18 421	7 124
Alfalfa County	4	6 416	3 357
Atoka County	4	12 778	5 110
Beaver County	3	6 023	2 923
Beckham County	5	18 812	9 117
Blaine County	5	11 470	5 729
Bryan County	11	32 089	14 875
Caddo County	8	29 550	13 191
Canadian County	20	74 409	28 560
Carter County	11	42 919	19 201
Cherokee County	8	34 049	15 935
Choctaw County	5	15 302	6 844
Cimarron County	3	3 301	1 690
Cleveland County	47	174 253	71 038
Coal County	2	5 780	2 725
Comanche County	30	111 486	43 589
Cotton County	3	6 651	3 152
Craig County	5	14 104	6 041
Creek County	15	60 915	25 143
Custer County	8	26 897	11 636
Delaware County	7	28 070	16 808
Dewey County	3	5 551	2 733
Ellis County	3	4 497	2 449
Garfield County	12	56 735	26 502
Garvin County	9	26 605	11 932
Grady County	9	41 747	17 788
Grant County	4	5 689	2 955
Greer County	2	6 559	3 126
Harmon County	2	3 793	1 793
Harper County	2	4 063	2 077
Haskell County	4	10 940	5 138
Hughes County	5	13 023	6 021
Jackson County	8	28 764	12 125
Jefferson County	3	7 010	3 522
Johnston County	5	10 032	4 478
Kay County	11	48 056	22 456
Kingfisher County	4	13 212	5 791
Kiowa County	5	11 347	5 645
Latimer County	3	10 333	4 303
Le Flore County	12	43 270	18 029
Lincoln County	7	29 216	12 302
Logan County	8	29 011	12 277
Love County	3	8 157	3 583
McClain County	4	22 795	9 300
McCurtain County	8	33 433	13 828
McIntosh County	7	16 779	10 708
Major County	3	8 055	3 855
Marshall County	5	10 829	7 389
Mayes County	8	33 366	15 470
Murray County	3	12 042	5 742
Muskogee County	22	68 078	28 882
Noble County	5	11 045	4 894
Nowata County	5	9 992	4 534
Okfuskee County	5	11 551	4 894
Oklahoma County	221	599 611	279 340
Okmulgee County	9	36 490	16 431
Osage County	10	41 645	18 196
Ottawa County	9	30 561	14 064
Pawnee County	5	15 575	7 407
Payne County	14	61 507	27 381

TIPSII [UPF] GPH21 CENSUS90 71583900 08/27/93 11:03 AM MACHINE: C DATA:CENSUS90*PH21TIPSDA00. 08/26/93 14:50:22 TAPE: NONE FRAME: 771
TSF:CENSUS90*92. 08/26/93 14:51:46 UTF:CENSUS90*93. 08/26/93 14:51:47 META:CENSUS90*PH21TABLES00. 08/26/93 15:23:55

Table 56. **Number of Census Tracts and Block Numbering Areas, Population, and Housing Units: 1990**—Con.

[For definitions of terms and meanings of symbols, see text]

United States Inside and Outside Metropolitan Area State and County	Number of tracts and BNA's	Population	Housing units
STATE AND COUNTY—Con.			
Oklahoma—Con.			
Pittsburg County	13	40 581	19 433
Pontotoc County	17	34 119	15 094
Pottawatomie County	24	58 760	24 528
Pushmataha County	3	10 997	5 190
Roger Mills County	3	4 147	2 048
Rogers County	10	55 170	21 455
Seminole County	11	25 412	11 404
Sequoyah County	12	33 828	14 314
Stephens County	12	42 299	19 675
Texas County	5	16 419	7 328
Tillman County	6	10 384	4 704
Tulsa County	158	503 341	227 834
Wagoner County	14	47 883	19 262
Washington County	13	48 066	21 707
Washita County	5	11 441	6 101
Woods County	5	9 103	4 782
Woodward County	5	18 976	8 512
Oregon	727	2 842 321	1 193 567
Baker County	6	15 317	7 525
Benton County	16	70 811	27 024
Clackamas County	52	278 850	109 003
Clatsop County	15	33 301	17 367
Columbia County	11	37 557	14 576
Coos County	13	60 273	26 668
Crook County	4	14 111	6 066
Curry County	5	19 327	9 885
Deschutes County	20	74 958	35 928
Douglas County	37	94 649	38 298
Gilliam County	1	1 717	932
Grant County	2	7 853	3 774
Harney County	2	7 060	3 305
Hood River County	4	16 903	7 569
Jackson County	31	146 389	60 376
Jefferson County	4	13 676	6 311
Josephine County	15	62 649	26 912
Klamath County	20	57 702	25 954
Lake County	2	7 186	3 434
Lane County	82	282 912	116 676
Lincoln County	18	38 889	22 389
Linn County	22	91 227	36 482
Malheur County	8	26 038	10 649
Marion County	46	228 483	86 869
Morrow County	2	7 625	3 412
Multnomah County	163	583 887	255 751
Polk County	8	49 541	18 978
Sherman County	1	1 918	900
Tillamook County	8	21 570	13 324
Umatilla County	17	59 249	24 333
Union County	8	23 598	9 974
Wallowa County	3	6 911	3 755
Wasco County	8	21 683	10 476
Washington County	62	311 554	124 716
Wheeler County	1	1 396	782
Yamhill County	10	65 551	23 194
Pennsylvania	3 167	11 881 643	4 938 140
Adams County	19	78 274	30 141
Allegheny County	499	1 336 449	580 738
Armstrong County	19	73 478	31 757
Beaver County	60	186 093	76 336
Bedford County	11	47 919	21 738
Berks County	76	336 523	134 482
Blair County	36	130 542	54 349
Bradford County	14	60 967	27 058
Bucks County	127	541 174	199 934
Butler County	38	152 013	59 061
Cambria County	47	163 029	67 374
Cameron County	2	5 913	4 399
Carbon County	10	56 846	27 380
Centre County	28	123 786	46 195
Chester County	113	376 396	139 597
Clarion County	9	41 699	18 022
Clearfield County	19	78 097	34 300
Clinton County	9	37 182	16 478
Columbia County	15	63 202	25 598
Crawford County	20	86 169	40 462
Cumberland County	32	195 257	77 108
Dauphin County	57	237 813	102 684
Delaware County	156	547 651	211 024
Elk County	10	34 878	17 249
Erie County	69	275 572	108 585
Fayette County	32	145 351	61 406
Forest County	2	4 802	8 445
Franklin County	25	121 082	48 629
Fulton County	3	13 837	6 184
Greene County	8	39 550	15 982
Huntingdon County	14	44 164	19 286
Indiana County	22	89 994	34 770
Jefferson County	13	46 083	21 242
Juniata County	4	20 625	8 505
Lackawanna County	60	219 039	91 707
Lancaster County	94	422 822	156 462
Lawrence County	28	96 246	38 844
Lebanon County	28	113 744	44 634
Lehigh County	72	291 130	118 335
Luzerne County	107	328 149	138 724

United States Inside and Outside Metropolitan Area State and County	Number of tracts and BNA's	Population	Housing units
STATE AND COUNTY—Con.			
Pennsylvania—Con.			
Lycoming County	29	118 710	49 580
Mc Kean County	12	47 131	21 454
Mercer County	32	121 003	48 689
Mifflin County	12	46 197	19 641
Monroe County	14	95 709	54 823
Montgomery County	201	678 111	265 856
Montour County	4	17 735	6 885
Northampton County	62	247 105	95 345
Northumberland County	25	96 771	41 900
Perry County	10	41 172	17 063
Philadelphia County	367	1 585 577	674 899
Pike County	9	27 966	30 852
Potter County	5	16 717	11 334
Schuylkill County	40	152 585	66 457
Snyder County	7	36 680	13 629
Somerset County	23	78 218	35 713
Sullivan County	2	6 104	5 458
Susquehanna County	10	40 380	20 308
Tioga County	10	41 126	18 202
Union County	7	36 176	12 886
Venango County	16	59 381	26 961
Warren County	14	45 050	22 236
Washington County	62	204 584	84 113
Wayne County	15	39 944	28 480
Westmoreland County	89	370 321	153 554
Wyoming County	7	28 076	11 857
York County	76	339 574	134 761
Rhode Island	235	1 003 464	414 572
Bristol County	12	48 859	18 567
Kent County	36	161 135	65 450
Newport County	23	87 194	37 475
Providence County	138	596 270	243 224
Washington County	26	110 006	49 856
South Carolina	854	3 486 703	1 424 155
Abbeville County	6	23 862	9 846
Aiken County	27	120 940	49 266
Allendale County	5	11 722	4 242
Anderson County	34	145 196	60 745
Bamberg County	5	16 902	6 408
Barnwell County	7	20 293	7 854
Beaufort County	22	86 425	45 981
Berkeley County	19	128 776	45 697
Calhoun County	4	12 753	5 225
Charleston County	89	295 039	123 550
Cherokee County	7	44 506	17 610
Chester County	10	32 170	12 293
Chesterfield County	8	38 577	15 101
Clarendon County	8	28 450	12 101
Colleton County	9	34 377	14 926
Darlington County	17	61 851	23 601
Dillon County	6	29 114	10 590
Dorchester County	17	83 060	30 632
Edgefield County	5	18 375	7 290
Fairfield County	5	22 295	8 730
Florence County	29	114 344	43 209
Georgetown County	8	46 302	21 134
Greenville County	85	320 167	131 645
Greenwood County	10	59 567	24 735
Hampton County	5	18 191	7 058
Horry County	39	144 053	89 960
Jasper County	3	15 487	6 070
Kershaw County	9	43 599	17 479
Lancaster County	12	54 516	20 929
Laurens County	10	58 092	23 201
Lee County	6	18 437	6 537
Lexington County	33	167 611	67 556
McCormick County	3	8 868	3 347
Marion County	8	33 899	12 777
Marlboro County	6	29 361	10 955
Newberry County	6	33 172	14 455
Oconee County	11	57 494	25 983
Orangeburg County	22	84 803	32 340
Pickens County	27	93 894	35 865
Richland County	73	285 720	109 564
Saluda County	4	16 357	6 792
Spartanburg County	54	226 800	89 927
Sumter County	23	102 637	35 016
Union County	9	30 337	12 230
Williamsburg County	10	36 815	13 265
York County	39	131 497	50 438
South Dakota	197	696 004	292 436
Aurora County	2	3 135	1 342
Beadle County	6	18 253	8 093
Bennett County	1	3 206	1 292
Bon Homme County	2	7 089	3 087
Brookings County	4	25 207	9 824
Brown County	9	35 580	15 101
Brule County	2	5 485	2 275
Buffalo County	1	1 759	535
Butte County	2	7 914	3 502
Campbell County	1	1 965	944

TIPSII [UPF] GPH21 CENSUS90 71583900 08/27/93 11:03 AM MACHINE: C DATA:CENSUS90*PH21TIPSDA00. 08/26/93 14:50:22 TAPE: NONE FRAME: 772
TSF:CENSUS90*92. 08/26/93 14:51:46 UTF:CENSUS90*93. 08/26/93 14:51:47 META:CENSUS90*PH21TABLES00. 08/26/93 15:23:55

Table 56. **Number of Census Tracts and Block Numbering Areas, Population, and Housing Units: 1990**—Con.

[For definitions of terms and meanings of symbols, see text]

United States Inside and Outside Metropolitan Area State and County	Number of tracts and BNA's	Population	Housing units
STATE AND COUNTY—Con.			
South Dakota—Con.			
Charles Mix County	3	9 131	3 751
Clark County	2	4 403	2 026
Clay County	3	13 186	4 892
Codington County	5	22 698	9 539
Corson County	1	4 195	1 557
Custer County	2	6 179	3 003
Davison County	4	17 503	7 490
Day County	3	6 978	3 914
Deuel County	2	4 522	2 208
Dewey County	1	5 523	2 123
Douglas County	1	3 746	1 517
Edmunds County	2	4 356	2 004
Fall River County	2	7 353	3 692
Faulk County	1	2 744	1 286
Grant County	2	8 372	3 549
Gregory County	2	5 359	2 595
Haakon County	1	2 624	1 071
Hamlin County	2	4 974	2 500
Hand County	2	4 272	2 053
Hanson County	1	2 994	1 232
Harding County	1	1 669	776
Hughes County	4	14 817	6 255
Hutchinson County	3	8 262	3 657
Hyde County	1	1 696	816
Jackson County	2	2 811	1 147
Jerauld County	2	2 425	1 182
Jones County	1	1 324	699
Kingsbury County	2	5 925	2 765
Lake County	3	10 550	5 148
Lawrence County	5	20 655	9 092
Lincoln County	4	15 427	5 823
Lyman County	1	3 638	1 523
McCook County	2	5 688	2 371
McPherson County	1	3 228	1 566
Marshall County	2	4 844	2 640
Meade County	4	21 878	7 592
Mellette County	1	2 137	910
Miner County	2	3 272	1 474
Minnehaha County	29	123 809	49 780
Moody County	2	6 507	2 666
Pennington County	21	81 343	33 741
Perkins County	1	3 932	2 007
Potter County	1	3 190	1 664
Roberts County	4	9 914	4 728
Sanborn County	2	2 833	1 326
Shannon County	2	9 902	2 699
Spink County	4	7 981	3 545
Stanley County	1	2 453	1 056
Sully County	1	1 589	811
Todd County	2	8 352	2 572
Tripp County	2	6 924	3 023
Turner County	2	8 576	3 800
Union County	3	10 189	4 286
Walworth County	2	6 087	2 928
Yankton County	4	19 252	7 571
Ziebach County	1	2 220	800
Tennessee	1 221	4 877 185	2 026 067
Anderson County	16	68 250	29 323
Bedford County	8	30 411	12 638
Benton County	5	14 524	7 107
Bledsoe County	3	9 669	3 771
Blount County	18	85 969	36 532
Bradley County	17	73 712	29 562
Campbell County	11	35 079	14 817
Cannon County	3	10 467	4 368
Carroll County	6	27 514	11 783
Carter County	17	51 505	21 779
Cheatham County	4	27 140	10 297
Chester County	3	12 819	4 944
Claiborne County	9	26 137	10 711
Clay County	2	7 238	3 340
Cocke County	7	29 141	12 282
Coffee County	10	40 339	16 786
Crockett County	7	13 378	5 521
Cumberland County	11	34 736	15 864
Davidson County	111	510 784	229 064
Decatur County	2	10 472	5 346
DeKalb County	3	14 360	6 694
Dickson County	7	35 061	14 149
Dyer County	8	34 854	14 384
Fayette County	7	25 559	9 115
Fentress County	4	14 669	6 120
Franklin County	13	34 725	13 717
Gibson County	15	46 315	19 635
Giles County	8	25 741	10 828
Grainger County	4	17 095	7 501
Greene County	19	55 853	23 270
Grundy County	4	13 362	5 155
Hamblen County	12	50 480	20 514
Hamilton County	71	285 536	122 588
Hancock County	4	6 739	2 890
Hardeman County	7	23 377	9 174
Hardin County	7	22 633	10 275
Hawkins County	9	44 565	18 779
Haywood County	8	19 437	7 475
Henderson County	6	21 844	9 278
Henry County	10	27 888	13 774
Hickman County	5	16 754	6 662

United States Inside and Outside Metropolitan Area State and County	Number of tracts and BNA's	Population	Housing units
STATE AND COUNTY—Con.			
Tennessee—Con.			
Houston County	3	7 018	3 085
Humphreys County	6	15 795	7 136
Jackson County	4	9 297	4 219
Jefferson County	9	33 016	14 170
Johnson County	5	13 766	6 090
Knox County	82	335 749	143 582
Lake County	2	7 129	2 610
Lauderdale County	7	23 491	9 343
Lawrence County	9	35 303	14 229
Lewis County	2	9 247	3 943
Lincoln County	8	28 157	11 902
Loudon County	7	31 255	12 995
McMinn County	8	42 383	17 616
McNairy County	7	22 422	9 734
Macon County	5	15 906	6 879
Madison County	21	77 982	31 809
Marion County	3	24 860	10 011
Marshall County	6	21 539	8 909
Maury County	12	54 812	22 286
Meigs County	3	8 033	3 689
Monroe County	6	30 541	12 803
Montgomery County	30	100 498	37 233
Moore County	2	4 721	1 912
Morgan County	5	17 300	6 378
Obion County	10	31 717	13 359
Overton County	6	17 636	7 388
Perry County	2	6 612	3 225
Pickett County	4	4 548	2 253
Polk County	4	13 643	5 659
Putnam County	20	51 373	21 417
Rhea County	5	24 344	10 361
Roane County	10	47 227	20 334
Robertson County	11	41 494	15 823
Rutherford County	24	118 570	45 755
Scott County	5	18 358	7 122
Sequatchie County	2	8 863	3 570
Sevier County	11	51 043	24 166
Shelby County	185	826 330	327 796
Smith County	5	14 143	6 049
Stewart County	6	9 479	4 384
Sullivan County	38	143 596	60 623
Sumner County	20	103 281	39 807
Tipton County	10	37 568	14 071
Trousdale County	3	5 920	2 537
Unicoi County	4	16 549	7 076
Union County	4	13 694	5 696
Van Buren County	3	4 846	2 001
Warren County	9	32 992	13 802
Washington County	20	92 315	38 378
Wayne County	4	13 935	5 741
Weakley County	8	31 972	12 857
White County	6	20 090	8 369
Williamson County	12	81 021	29 875
Wilson County	17	67 675	26 198
Texas	4 046	16 986 510	7 008 999
Anderson County	10	48 024	16 909
Andrews County	4	14 338	5 462
Angelina County	12	69 884	28 796
Aransas County	5	17 892	10 889
Archer County	3	7 973	3 680
Armstrong County	2	2 021	916
Atascosa County	6	30 533	11 614
Austin County	5	19 832	8 885
Bailey County	2	7 064	3 109
Bandera County	4	10 562	6 485
Bastrop County	8	38 263	16 301
Baylor County	2	4 385	3 006
Bee County	6	25 135	10 208
Bell County	43	191 088	75 957
Bexar County	226	1 185 394	455 832
Blanco County	2	5 972	3 135
Borden County	1	799	478
Bosque County	9	15 125	8 074
Bowie County	18	81 665	34 234
Brazoria County	55	191 707	74 504
Brazos County	24	121 862	48 799
Brewster County	4	8 681	4 486
Briscoe County	2	1 971	1 074
Brooks County	2	8 204	3 104
Brown County	11	34 371	16 909
Burleson County	5	13 625	7 044
Burnet County	8	22 677	12 801
Caldwell County	7	26 392	10 123
Calhoun County	6	19 053	9 559
Callahan County	2	11 859	5 503
Cameron County	64	260 120	88 759
Camp County	2	9 904	4 530
Carson County	2	6 576	2 856
Cass County	7	29 982	13 191
Castro County	3	9 070	3 357
Chambers County	6	20 088	8 061
Cherokee County	11	41 049	17 629
Childress County	2	5 953	3 046
Clay County	4	10 024	4 708
Cochran County	2	4 377	1 763

TIPSII [UPF] GPH21 CENSUS90 71583900 08/27/93 11:03 AM MACHINE: C DATA:CENSUS90*PH21TIPSDA00. 08/26/93 14:50:22 TAPE: NONE FRAME: 773
TSF:CENSUS90*92. 08/26/93 14:51:46 UTF:CENSUS90*93. 08/26/93 14:51:47 META:CENSUS90*PH21TABLES00. 08/26/93 15:23:55

Table 56. **Number of Census Tracts and Block Numbering Areas, Population, and Housing Units: 1990**—Con.

[For definitions of terms and meanings of symbols, see text]

United States Inside and Outside Metropolitan Area State and County	Number of tracts and BNA's	Population	Housing units
STATE AND COUNTY—Con.			
Texas—Con.			
Coke County	2	3 424	2 793
Coleman County	5	9 710	5 382
Collin County	48	264 036	103 827
Collingsworth County	2	3 573	1 952
Colorado County	5	18 383	8 537
Comal County	11	51 832	22 987
Comanche County	5	13 381	6 724
Concho County	2	3 044	1 514
Cooke County	9	30 777	13 315
Coryell County	11	64 213	18 970
Cottle County	1	2 247	1 286
Crane County	1	4 652	1 795
Crockett County	1	4 078	1 897
Crosby County	3	7 304	3 312
Culberson County	2	3 407	1 286
Dallam County	3	5 461	2 577
Dallas County	415	1 852 810	795 513
Dawson County	6	14 349	5 969
Deaf Smith County	5	19 153	7 152
Delta County	2	4 857	2 305
Denton County	48	273 525	112 263
DeWitt County	5	18 840	8 568
Dickens County	2	2 571	1 564
Dimmit County	3	10 433	3 991
Donley County	3	3 696	2 304
Duval County	4	12 918	5 127
Eastland County	5	18 488	9 768
Ector County	30	118 934	48 789
Edwards County	2	2 266	1 550
Ellis County	19	85 167	31 314
El Paso County	95	591 610	187 473
Erath County	7	27 991	12 758
Falls County	7	17 712	7 733
Fannin County	8	24 804	11 504
Fayette County	7	20 095	10 756
Fisher County	3	4 842	2 413
Floyd County	4	8 497	3 535
Foard County	1	1 794	890
Fort Bend County	49	225 421	77 075
Franklin County	3	7 802	4 219
Freestone County	7	15 818	7 812
Frio County	3	13 472	4 879
Gaines County	3	14 123	5 221
Galveston County	67	217 399	99 451
Garza County	1	5 143	2 184
Gillespie County	5	17 204	8 265
Glasscock County	1	1 447	600
Goliad County	2	5 980	2 835
Gonzales County	6	17 205	7 810
Gray County	9	23 967	11 532
Grayson County	22	95 021	44 223
Gregg County	32	104 948	44 689
Grimes County	3	18 828	7 744
Guadalupe County	13	64 873	25 592
Hale County	9	34 671	13 168
Hall County	4	3 905	2 189
Hamilton County	3	7 733	4 266
Hansford County	2	5 848	2 525
Hardeman County	2	5 283	2 678
Hardin County	10	41 320	16 486
Harris County	582	2 818 199	1 173 808
Harrison County	9	57 483	23 481
Hartley County	2	3 634	1 541
Haskell County	3	6 820	3 843
Hays County	14	65 614	25 247
Hemphill County	2	3 720	1 712
Henderson County	15	58 543	31 779
Hidalgo County	63	383 545	128 241
Hill County	12	27 146	12 899
Hockley County	7	24 199	9 279
Hood County	5	28 981	14 958
Hopkins County	8	28 833	12 676
Houston County	7	21 375	10 265
Howard County	9	32 343	13 651
Hudspeth County	2	2 915	1 288
Hunt County	17	64 343	28 959
Hutchinson County	9	25 689	11 419
Irion County	1	1 629	842
Jack County	4	6 981	3 497
Jackson County	3	13 039	5 841
Jasper County	8	31 102	13 824
Jeff Davis County	1	1 946	1 348
Jefferson County	79	239 397	101 289
Jim Hogg County	3	5 109	2 103
Jim Wells County	7	37 679	13 948
Johnson County	15	97 165	37 029
Jones County	5	16 490	7 639
Karnes County	4	12 455	5 117
Kaufman County	12	52 220	20 097
Kendall County	4	14 589	6 137
Kenedy County	1	460	213
Kent County	1	1 010	603
Kerr County	8	36 304	17 161
Kimble County	2	4 122	2 593
King County	1	354	191
Kinney County	1	3 119	1 821
Kleberg County	5	30 274	12 008
Knox County	2	4 837	2 459
Lamar County	10	43 949	18 964
Lamb County	6	15 072	6 531
Lampasas County	4	13 521	6 193
La Salle County	2	5 254	2 244
Lavaca County	6	18 690	9 549
Lee County	4	12 854	5 773
Leon County	3	12 665	7 019
Liberty County	13	52 726	22 243
Limestone County	10	20 946	9 922
Lipscomb County	3	3 143	1 683
Live Oak County	4	9 556	5 519
Llano County	6	11 631	9 773
Loving County	1	107	59
Lubbock County	63	222 636	91 770
Lynn County	3	6 758	2 978
McCulloch County	4	8 778	4 424
McLennan County	53	189 123	78 857
McMullen County	1	817	565
Madison County	4	10 931	4 326
Marion County	4	9 984	5 729
Martin County	2	4 956	2 039
Mason County	2	3 423	2 356
Matagorda County	8	36 928	18 540
Maverick County	6	36 378	11 143
Medina County	7	27 312	10 860
Menard County	2	2 252	1 562
Midland County	26	106 611	45 181
Milam County	8	22 946	10 511
Mills County	3	4 531	2 582
Mitchell County	3	8 016	4 559
Montague County	6	17 274	9 262
Montgomery County	39	182 201	73 871
Moore County	4	17 865	6 837
Morris County	3	13 200	5 800
Motley County	2	1 532	1 026
Nacogdoches County	11	54 753	22 768
Navarro County	11	39 926	17 219
Newton County	4	13 569	6 378
Nolan County	5	16 594	7 462
Nueces County	64	291 145	114 326
Ochiltree County	4	9 128	3 996
Oldham County	2	2 278	861
Orange County	22	80 509	32 032
Palo Pinto County	9	25 055	13 349
Panola County	6	22 035	9 700
Parker County	8	64 785	26 044
Parmer County	2	9 863	3 685
Pecos County	5	14 675	5 841
Polk County	5	30 687	18 662
Potter County	43	97 874	42 927
Presidio County	2	6 637	2 890
Rains County	2	6 715	3 533
Randall County	25	89 673	37 807
Reagan County	1	4 514	1 685
Real County	1	2 412	2 049
Red River County	6	14 317	6 650
Reeves County	5	15 852	6 044
Refugio County	3	7 976	3 739
Roberts County	1	1 025	492
Robertson County	5	15 511	7 338
Rockwall County	6	25 604	9 816
Runnels County	5	11 294	5 345
Rusk County	12	43 735	19 092
Sabine County	4	9 586	6 996
San Augustine County	3	7 999	4 168
San Jacinto County	3	16 372	9 823
San Patricio County	15	58 749	22 126
San Saba County	2	5 401	3 078
Schleicher County	2	2 990	1 288
Scurry County	5	18 634	7 702
Shackelford County	2	3 316	1 755
Shelby County	6	22 034	10 616
Sherman County	2	2 858	1 293
Smith County	35	151 309	64 369
Somervell County	2	5 360	2 429
Starr County	6	40 518	12 209
Stephens County	4	9 010	4 982
Sterling County	1	1 438	623
Stonewall County	2	2 013	1 085
Sutton County	2	4 135	1 924
Swisher County	4	8 133	3 497
Tarrant County	269	1 170 103	491 152

TIPSII [UPF] GPH21 CENSUS90 71583900 08/27/93 11:03 AM MACHINE: C DATA:CENSUS90*PH21TIPSDA00. 08/26/93 14:50:22 TAPE: NONE FRAME: 774
TSF:CENSUS90*92. 08/26/93 14:51:46 UTF:CENSUS90*93. 08/26/93 14:51:47 META:CENSUS90*PH21TABLES00. 08/26/93 15:23:55

Table 56. **Number of Census Tracts and Block Numbering Areas, Population, and Housing Units: 1990**—Con.

[For definitions of terms and meanings of symbols, see text]

United States Inside and Outside Metropolitan Area State and County	Number of tracts and BNA's	Population	Housing units
STATE AND COUNTY—Con.			
Texas—Con.			
Taylor County	36	119 655	49 988
Terrell County	1	1 410	810
Terry County	4	13 218	5 296
Throckmorton County	2	1 880	1 106
Titus County	8	24 009	9 357
Tom Green County	23	98 458	40 135
Travis County	146	576 407	264 173
Trinity County	5	11 445	7 200
Tyler County	5	16 646	9 047
Upshur County	7	31 370	12 887
Upton County	2	4 447	1 868
Uvalde County	5	23 340	9 692
Val Verde County	7	38 721	13 905
Van Zandt County	10	37 944	17 013
Victoria County	21	74 361	29 162
Walker County	8	50 917	18 349
Waller County	8	23 390	8 824
Ward County	5	13 115	5 365
Washington County	6	26 154	11 717
Webb County	24	133 239	37 197
Wharton County	11	39 955	16 277
Wheeler County	2	5 879	3 071
Wichita County	38	122 378	51 413
Wilbarger County	7	15 121	6 812
Willacy County	6	17 705	6 072
Williamson County	64	139 551	54 466
Wilson County	6	22 650	8 516
Winkler County	4	8 626	3 708
Wise County	6	34 679	14 219
Wood County	8	29 380	14 541
Yoakum County	2	8 786	3 372
Young County	6	18 126	8 523
Zapata County	3	9 279	4 225
Zavala County	3	12 162	4 180
Utah	400	1 722 850	598 388
Beaver County	2	4 765	2 200
Box Elder County	8	36 485	11 890
Cache County	19	70 183	22 053
Carbon County	6	20 228	8 713
Daggett County	1	690	825
Davis County	36	187 941	55 777
Duchesne County	5	12 645	5 860
Emery County	4	10 332	3 928
Garfield County	3	3 980	2 488
Grand County	2	6 620	2 992
Iron County	5	20 789	8 499
Juab County	2	5 817	2 311
Kane County	2	5 169	3 237
Millard County	3	11 333	4 125
Morgan County	2	5 528	1 681
Piute County	1	1 277	704
Rich County	2	1 725	1 859
Salt Lake County	156	725 956	257 339
San Juan County	4	12 621	4 650
Sanpete County	5	16 259	6 570
Sevier County	5	15 431	6 059
Summit County	4	15 518	11 256
Tooele County	7	26 601	9 510
Uintah County	5	22 211	8 142
Utah County	51	263 590	72 820
Wasatch County	11	10 089	4 465
Washington County	10	48 560	19 523
Wayne County	1	2 177	1 061
Weber County	38	158 330	57 851
Vermont	181	562 758	271 214
Addison County	12	32 953	14 022
Bennington County	13	35 845	18 501
Caledonia County	10	27 846	13 449
Chittenden County	26	131 761	52 095
Essex County	4	6 405	4 403
Franklin County	10	39 980	17 250
Grand Isle County	2	5 318	4 135
Lamoille County	7	19 735	9 872
Orange County	9	26 149	12 336
Orleans County	10	24 053	12 997
Rutland County	23	62 142	31 181
Washington County	19	54 928	25 328
Windham County	18	41 588	25 796
Windsor County	18	54 055	29 849
Virginia	1 673	6 187 358	2 496 334
Accomack County	9	31 703	15 840
Albemarle County	19	68 040	25 958
Alleghany County	9	13 176	5 481
Amelia County	2	8 787	3 439
Amherst County	8	28 578	10 598
Appomattox County	3	12 298	4 913
Arlington County	42	170 936	84 847
Augusta County	20	54 677	21 202
Bath County	1	4 799	2 596
Bedford County	16	45 656	19 641

United States Inside and Outside Metropolitan Area State and County	Number of tracts and BNA's	Population	Housing units
STATE AND COUNTY—Con.			
Virginia—Con.			
Bland County	2	6 514	2 706
Botetourt County	5	24 992	9 785
Brunswick County	3	15 987	6 456
Buchanan County	7	31 333	12 222
Buckingham County	2	12 873	5 013
Campbell County	24	47 572	19 008
Caroline County	6	19 217	7 292
Carroll County	7	26 594	12 209
Charles City County	3	6 282	2 314
Charlotte County	3	11 688	4 947
Chesterfield County	52	209 274	77 329
Clarke County	3	12 101	4 531
Craig County	3	4 372	1 993
Culpeper County	5	27 791	10 471
Cumberland County	2	7 825	3 170
Dickenson County	4	17 620	7 112
Dinwiddie County	6	20 960	8 023
Essex County	3	8 689	4 073
Fairfax County	191	818 584	307 966
Fauquier County	9	48 741	17 716
Floyd County	2	12 005	5 505
Fluvanna County	4	12 429	5 035
Franklin County	9	39 549	17 526
Frederick County	18	45 723	17 864
Giles County	4	16 366	7 098
Gloucester County	5	30 131	12 451
Goochland County	5	14 163	5 203
Grayson County	3	16 278	7 529
Greene County	2	10 297	4 154
Greensville County	2	8 853	3 393
Halifax County	9	29 033	11 790
Hanover County	14	63 306	23 727
Henrico County	54	217 881	94 539
Henry County	13	56 942	23 169
Highland County	1	2 635	1 759
Isle of Wight County	4	25 053	9 753
James City County	4	34 859	14 330
King and Queen County	2	6 289	2 698
King George County	5	13 527	5 280
King William County	3	10 913	4 193
Lancaster County	3	10 896	5 918
Lee County	6	24 496	10 263
Loudoun County	18	86 129	32 932
Louisa County	5	20 325	9 080
Lunenburg County	3	11 419	5 065
Madison County	2	11 949	4 547
Mathews County	2	8 348	4 725
Mecklenburg County	8	29 241	14 589
Middlesex County	4	8 653	5 486
Montgomery County	17	73 913	27 770
Nelson County	3	12 778	7 063
New Kent County	3	10 445	3 968
Northampton County	3	13 061	6 183
Northumberland County	3	10 524	6 841
Nottoway County	3	14 993	5 732
Orange County	3	21 421	9 038
Page County	8	21 690	8 948
Patrick County	3	17 473	8 125
Pittsylvania County	19	55 655	22 861
Powhatan County	4	15 328	4 910
Prince Edward County	3	17 320	6 075
Prince George County	7	27 394	8 640
Prince William County	50	215 686	74 759
Pulaski County	8	34 496	14 740
Rappahannock County	2	6 622	2 964
Richmond County	2	7 273	3 179
Roanoke County	15	79 332	31 689
Rockbridge County	6	18 350	7 975
Rockingham County	19	57 482	22 614
Russell County	6	28 667	11 558
Scott County	6	23 204	10 003
Shenandoah County	8	31 636	15 160
Smyth County	7	32 370	13 132
Southampton County	6	17 550	6 560
Spotsylvania County	9	57 403	20 483
Stafford County	11	61 236	20 529
Surry County	2	6 145	2 982
Sussex County	4	10 248	4 252
Tazewell County	11	45 960	18 901
Warren County	8	26 142	11 223
Washington County	11	45 887	19 183
Westmoreland County	4	15 480	8 378
Wise County	16	39 573	15 927
Wythe County	4	25 466	10 659
York County	13	42 422	15 284
Alexandria city	38	111 183	58 252
Bedford city	2	6 073	2 625
Bristol city	4	18 426	8 174
Buena Vista city	2	6 406	2 494
Charlottesville city	20	40 341	16 785

TIPSII [UPF] GPH21 CENSUS90 71583900 08/27/93 11:03 AM MACHINE: C DATA:CENSUS90*PH21TIPSDA00. 08/26/93 14:50:22 TAPE: NONE FRAME: 775
TSF:CENSUS90*92. 08/26/93 14:51:46 UTF:CENSUS90*93. 08/26/93 14:51:47 META:CENSUS90*PH21TABLES00. 08/26/93 15:23:55

Table 56. **Number of Census Tracts and Block Numbering Areas, Population, and Housing Units: 1990**—Con.

[For definitions of terms and meanings of symbols, see text]

United States Inside and Outside Metropolitan Area State and County	Number of tracts and BNA's	Population	Housing units
STATE AND COUNTY—Con.			
Virginia—Con.			
Chesapeake city	33	151 976	55 742
Clifton Forge city	2	4 679	2 131
Colonial Heights city	5	16 064	6 592
Covington city	4	6 991	3 269
Danville city	20	53 056	23 297
Emporia city	6	5 306	2 178
Fairfax city	12	19 622	7 677
Falls Church city	8	9 578	4 668
Franklin city	4	7 864	3 166
Fredericksburg city	9	19 027	8 063
Galax city	2	6 670	2 943
Hampton city	26	133 793	53 623
Harrisonburg city	6	30 707	10 900
Hopewell city	7	23 101	9 625
Lexington city	1	6 959	2 311
Lynchburg city	41	66 049	27 233
Manassas city	15	27 957	10 232
Manassas Park city	2	6 734	2 252
Martinsville city	6	16 162	7 310
Newport News city	35	170 045	69 728
Norfolk city	90	261 229	98 762
Norton city	6	4 247	1 845
Petersburg city	13	38 386	16 196
Poquoson city	3	11 005	3 890
Portsmouth city	34	103 907	42 283
Radford city	5	15 940	5 496
Richmond city	82	203 056	94 141
Roanoke city	23	96 397	44 384
Salem city	9	23 756	9 609
South Boston city	1	6 997	2 997
Staunton city	6	24 461	10 003
Suffolk city	13	52 141	20 011
Virginia Beach city	66	393 069	147 037
Waynesboro city	8	18 549	7 902
Williamsburg city	8	11 530	3 960
Winchester city	6	21 947	9 808
Washington	1 152	4 866 692	2 032 378
Adams County	5	13 603	5 263
Asotin County	6	17 605	7 519
Benton County	26	112 560	44 877
Chelan County	12	52 250	25 048
Clallam County	24	56 464	25 225
Clark County	55	238 053	92 849
Columbia County	2	4 024	2 046
Cowlitz County	24	82 119	33 304
Douglas County	8	26 205	10 640
Ferry County	3	6 295	3 239
Franklin County	9	37 473	13 664
Garfield County	2	2 248	1 209
Grant County	14	54 758	22 809
Grays Harbor County	17	64 175	29 932
Island County	21	60 195	25 860
Jefferson County	7	20 146	11 014
King County	326	1 507 319	647 343
Kitsap County	49	189 731	74 038
Kittitas County	7	26 725	13 215
Klickitat County	3	16 616	7 213
Lewis County	20	59 358	25 487
Lincoln County	4	8 864	4 607
Mason County	14	38 341	22 292
Okanogan County	10	33 350	16 629
Pacific County	9	18 882	12 404
Pend Oreille County	5	8 915	5 404
Pierce County	112	586 203	228 842
San Juan County	6	10 035	6 075
Skagit County	29	79 555	33 580
Skamania County	5	8 289	3 922
Snohomish County	92	465 642	183 942
Spokane County	99	361 364	150 105
Stevens County	16	30 948	14 601
Thurston County	30	161 238	66 464
Wahkiakum County	1	3 327	1 496
Walla Walla County	10	48 439	19 029
Whatcom County	27	127 780	55 742
Whitman County	10	38 775	14 598
Yakima County	33	188 823	70 852
West Virginia	473	1 793 477	781 295
Barbour County	4	15 699	6 956
Berkeley County	11	59 253	25 385
Boone County	7	25 870	10 705
Braxton County	3	12 998	5 708
Brooke County	9	26 992	10 838
Cabell County	31	96 827	43 596
Calhoun County	2	7 885	3 446
Clay County	3	9 983	4 359
Doddridge County	2	6 994	3 251
Fayette County	11	47 952	20 841
Gilmer County	3	7 669	3 243
Grant County	3	10 428	4 746
Greenbrier County	7	34 693	16 757
Hampshire County	5	16 498	8 817
Hancock County	12	35 233	14 697
Hardy County	3	10 977	5 573
Harrison County	21	69 371	29 988
Jackson County	7	25 938	10 571
Jefferson County	7	35 926	14 606
Kanawha County	52	207 619	92 747

United States Inside and Outside Metropolitan Area State and County	Number of tracts and BNA's	Population	Housing units
STATE AND COUNTY—Con.			
West Virginia—Con.			
Lewis County	5	17 223	7 454
Lincoln County	5	21 382	8 429
Logan County	8	43 032	16 848
McDowell County	9	35 233	15 330
Marion County	18	57 249	25 491
Marshall County	10	37 356	15 630
Mason County	4	25 178	10 932
Mercer County	16	64 980	28 426
Mineral County	7	26 697	10 930
Mingo County	7	33 739	13 087
Monongalia County	19	75 509	31 563
Monroe County	3	12 406	5 994
Morgan County	4	12 128	6 757
Nicholas County	7	26 775	11 235
Ohio County	20	50 871	23 229
Pendleton County	3	8 054	4 516
Pleasants County	2	7 546	3 134
Pocahontas County	5	9 008	5 579
Preston County	8	29 037	12 137
Putnam County	9	42 835	16 884
Raleigh County	15	76 819	33 278
Randolph County	7	27 803	12 548
Ritchie County	3	10 233	4 936
Roane County	4	15 120	6 611
Summers County	4	14 204	6 769
Taylor County	4	15 144	6 528
Tucker County	3	7 728	3 900
Tyler County	3	9 796	4 441
Upshur County	6	22 867	9 506
Wayne County	12	41 636	16 991
Webster County	3	10 729	5 072
Wetzel County	4	19 258	8 129
Wirt County	1	5 192	2 795
Wood County	27	86 915	37 620
Wyoming County	5	28 990	11 756
Wisconsin	1 340	4 891 769	2 055 774
Adams County	7	15 682	12 418
Ashland County	7	16 307	8 371
Barron County	11	40 750	19 363
Bayfield County	7	14 008	10 918
Brown County	49	194 594	74 740
Buffalo County	5	13 584	5 586
Burnett County	10	13 084	11 743
Calumet County	10	34 291	12 465
Chippewa County	12	52 360	21 024
Clark County	8	31 647	12 904
Columbia County	12	45 088	19 258
Crawford County	6	15 940	7 315
Dane County	89	367 085	147 851
Dodge County	20	76 559	28 720
Door County	12	25 690	18 037
Douglas County	15	41 758	20 610
Dunn County	8	35 909	13 252
Eau Claire County	20	85 183	32 741
Florence County	2	4 590	3 775
Fond du Lac County	22	90 083	34 548
Forest County	4	8 776	7 203
Grant County	12	49 264	18 450
Green County	8	30 339	12 087
Green Lake County	6	18 651	9 202
Iowa County	6	20 150	8 220
Iron County	4	6 153	5 243
Jackson County	5	16 588	7 627
Jefferson County	17	67 783	25 719
Juneau County	7	21 650	11 422
Kenosha County	31	128 181	51 262
Kewaunee County	7	18 878	7 544
La Crosse County	26	97 904	38 239
Lafayette County	5	16 076	6 313
Langlade County	7	19 505	10 825
Lincoln County	10	26 993	13 256
Manitowoc County	19	80 421	31 843
Marathon County	27	115 400	43 774
Marinette County	17	40 548	25 650
Marquette County	5	12 321	8 035
Menominee County	1	3 890	1 742
Milwaukee County	298	959 275	390 715
Monroe County	10	36 633	14 135
Oconto County	13	30 226	18 832
Oneida County	15	31 679	25 173
Outagamie County	35	140 510	51 923
Ozaukee County	13	72 831	26 482
Pepin County	2	7 107	2 919
Pierce County	8	32 765	11 536
Polk County	11	34 773	18 562
Portage County	13	61 405	22 910
Price County	7	15 600	9 052
Racine County	38	175 034	66 945
Richland County	5	17 521	7 325
Rock County	34	139 510	54 840
Rusk County	5	15 079	7 904
St. Croix County	10	50 251	18 519
Sauk County	11	46 975	20 439
Sawyer County	8	14 181	13 025
Shawano County	11	37 157	16 737
Sheboygan County	24	103 877	40 695

TIPSII [UPF] GPH21 CENSUS90 71583900 08/27/93 11:03 AM MACHINE: C DATA:CENSUS90*PH21TIPSDA00. 08/26/93 14:50:22 TAPE: NONE FRAME: 776
TSF:CENSUS90*92. 08/26/93 14:51:46 UTF:CENSUS90*93. 08/26/93 14:51:47 META:CENSUS90*PH21TABLES00. 08/26/93 15:23:55

Table 56. **Number of Census Tracts and Block Numbering Areas, Population, and Housing Units: 1990**—Con.

[For definitions of terms and meanings of symbols, see text]

United States Inside and Outside Metropolitan Area State and County	Number of tracts and BNA's	Population	Housing units
STATE AND COUNTY—Con.			
Wisconsin—Con.			
Taylor County	6	18 901	7 710
Trempealeau County	8	25 263	10 097
Vernon County	7	25 617	10 830
Vilas County	15	17 707	20 225
Walworth County	14	75 000	36 937
Washburn County	6	13 772	9 829
Washington County	18	95 328	34 382
Waukesha County	63	304 715	110 452
Waupaca County	12	46 104	20 141
Waushara County	8	19 385	12 246
Winnebago County	39	140 320	56 123
Wood County	17	73 605	28 839
Wyoming	162	453 588	203 411
Albany County	14	30 797	13 844
Big Horn County	3	10 525	5 048
Campbell County	10	29 370	11 538
Carbon County	8	16 659	8 190

United States Inside and Outside Metropolitan Area State and County	Number of tracts and BNA's	Population	Housing units
STATE AND COUNTY—Con.			
Wyoming—Con.			
Converse County	8	11 128	5 234
Crook County	3	5 294	2 605
Fremont County	11	33 662	14 437
Goshen County	6	12 373	5 551
Hot Springs County	3	4 809	2 429
Johnson County	4	6 145	3 112
Laramie County	18	73 142	30 507
Lincoln County	5	12 625	5 409
Natrona County	19	61 226	29 082
Niobrara County	2	2 499	1 456
Park County	7	23 178	10 306
Platte County	4	8 145	4 026
Sheridan County	7	23 562	11 154
Sublette County	2	4 843	2 911
Sweetwater County	15	38 823	15 444
Teton County	3	11 172	7 060
Uinta County	4	18 705	7 246
Washakie County	3	8 388	3 732
Weston County	3	6 518	3 090

TIPSII [UPF] GPH21 CENSUS90 71583900 08/27/93 11:03 AM MACHINE: C DATA:CENSUS90*PH21TIPSDA00. 08/26/93 14:50:22 TAPE: NONE FRAME: 777
TSF:CENSUS90*92. 08/26/93 14:51:46 UTF:CENSUS90*93. 08/26/93 14:51:47 META:CENSUS90*PH21TABLES00. 08/26/93 15:23:55

APPENDIX A.
Area Classifications

CONTENTS

Alaska Native Regional Corporation (ANRC) *(See American Indian and Alaska Native Area)*
Alaska Native Village (ANV) *(See American Indian and Alaska Native Area)*
Alaska Native Village Statistical Area *(See American Indian and Alaska Native Area)*
American Indian and Alaska Native Area ---- A–1
American Indian Reservation *(See American Indian and Alaska Native Area, see County Subdivision)*
American Indian Reservation and Trust Land *(See American Indian and Alaska Native Area)*
American Samoa *(See Outlying Areas of the United States, see State)*
Area Measurement ---- A–3
Assessment District *(See County Subdivision)*
Block ---- A–3
Block Group (BG) ---- A–4
Block Numbering Area (BNA) *(See Census Tract and Block Numbering Area)*
Borough *(See County Subdivision, see Place)*
Borough and Census Area (Alaska) *(See County)*
Boundary Changes ---- A–4
Census Area (Alaska) *(See County)*
Census Block *(See Block)*
Census Code *(See Geographic Code)*
Census County Division (CCD) *(See County Subdivision)*
Census Designated Place (CDP) *(See Place)*
Census Division *(See Census Region and Census Division)*
Census Geographic Code *(See Geographic Code)*
Census Region and Census Division ---- A–4
Census Subarea (Alaska) *(See County Subdivision)*
Census Tract and Block Numbering Area ---- A–5
Central City *(See Metropolitan Area)*
Central Place *(See Urbanized Area)*
City *(See Place)*
Congressional District (CD) ---- A–6
Consolidated City *(See Place)*
Consolidated Metropolitan Statistical Area (CMSA) *(See Metropolitan Area)*
County ---- A–6
County Subdivision ---- A–6
Crews of Vessels *(See Area Measurement, see Block, see Census Tract and Block Numbering Area)*
Division *(See Census Region and Division, see County Subdivision)*
Election District *(See County Subdivision, see Voting District)*
Extended City *(See Urban and Rural)*
Farm *(See Urban and Rural)*
Federal Information Processing Standards (FIPS) Code *(See Geographic Code)*
Geographic Block Group *(See Block Group)*
Geographic Code ---- A–7
Geographic Presentation ---- A–7
Gore *(See County Subdivision)*
Grant *(See County Subdivision)*
Guam *(See Outlying Areas of the United States, see State)*
Hierarchical Presentation *(See Geographic Presentation)*
Historic Areas of Oklahoma *(See American Indian and Alaska Native Area, Tribal Jurisdiction Statistical Area)*
Historical Counts ---- A–8
Incorporated Place *(See Place)*
Independent City *(See County)*
Internal Point ---- A–8
Inventory Presentation *(See Geographic Presentation)*
Land Area *(See Area Measurement)*
Latitude *(See Internal Point)*
Longitude *(See Internal Point)*
Magisterial District *(See County Subdivision)*
Metropolitan Area (MA) ---- A–8
Metropolitan Statistical Area (MSA) *(See Metropolitan Area)*
Minor Civil Division (MCD) *(See County Subdivision)*
Northern Mariana Islands *(See Outlying Areas of the United States, see State)*
Outlying Areas of the United States ---- A–9
Palau *(See Outlying Areas of the United States, see State)*
Parish (Louisiana) *(See County)*
Parish Governing Authority District *(See County Subdivision)*
Place ---- A–9
Plantation *(See County Subdivision)*
Population or Housing Unit Density ---- A–10
Precinct *(See County Subdivision, see Voting District)*
Primary Metropolitan Statistical Area (PMSA) *(See Metropolitan Area)*
Puerto Rico *(See Outlying Areas of the United States, see State)*
Purchase *(See County Subdivision)*
Region *(See Census Region and Census Division)*
Rural *(See Urban and Rural)*
Selected States *(See County Subdivision, see State)*
State ---- A–11
Supervisors' District *(See County Subdivision)*
Tabulation Block Group *(See Block Group)*
TIGER ---- A–11
Town *(See County Subdivision, see Place)*
Township *(See County Subdivision)*
Tract *(See Census Tract and Block Numbering Area)*
Tribal Designated Statistical Area (TDSA) *(See American Indian and Alaska Native Area)*
Tribal Jurisdiction Statistical Area (TJSA) *(See American Indian and Alaska Native Area)*
Trust Land *(See American Indian and Alaska Native Area)*
United States ---- A–11
Unorganized Territory (unorg.) *(See County Subdivision)*
Urban and Rural ---- A–11
Urbanized Area (UA) ---- A–12
Village *(See Place)*
Virgin Islands *(See Outlying Areas of the United States, see State)*
Voting District (VTD) ---- A–12
Water Area *(See Area Measurement)*
ZIP Code® ---- A–13

These definitions are for all geographic entities and concepts that the Census Bureau will include in its standard 1990 census data products. Not all entities and concepts are shown in any one 1990 census data product. For a description of geographic areas included in each data product, see appendix F.

AMERICAN INDIAN AND ALASKA NATIVE AREA

Alaska Native Regional Corporation (ANRC)

Alaska Native Regional Corporations (ANRC's) are corporate entities established under the Alaska Native Claims Settlement Act of 1972, Public Law 92-203, as amended by Public Law 94-204, to conduct both business and nonprofit affairs of Alaska Natives. Alaska is divided into

12 ANRC's that cover the entire State, except for the Annette Islands Reserve. The boundaries of the 12 ANRC's were established by the Department of the Interior, in cooperation with Alaska Natives. Each ANRC was designed to include, as far as practicable, Alaska Natives with a common heritage and common interests. The ANRC boundaries for the 1990 census were identified by the Bureau of Land Management. A 13th region was established for Alaska Natives who are not permanent residents and who chose not to enroll in one of the 12 ANRC's; no census products are prepared for the 13th region. ANRC's were first identified for the 1980 census.

Each ANRC is assigned a two-digit census code ranging from 07 through 84. These census codes are assigned in alphabetical order of the ANRC's.

Alaska Native Village (ANV) Statistical Area

Alaska Native villages (ANV's) constitute tribes, bands, clans, groups, villages, communities, or associations in Alaska that are recognized pursuant to the Alaska Native Claims Settlement Act of 1972, Public Law 92-203. Because ANV's do not have legally designated boundaries, the Census Bureau has established Alaska Native village statistical areas (ANVSA's) for statistical purposes. For the 1990 census, the Census Bureau cooperated with officials of the nonprofit corporation within each participating Alaska Native Regional Corporation (ANRC), as well as other knowledgeable officials, to delineate boundaries that encompass the settled area associated with each ANV. ANVSA's are located within ANRC's and do not cross ANRC boundaries. ANVSA's for the 1990 census replace the ANV's that the Census Bureau recognized for the 1980 census.

Each ANVSA is assigned a four-digit census code ranging from 6001 through 8989. Each ANVSA also is assigned a five-digit FIPS code. Both the census and FIPS codes are assigned in alphabetical order of ANVSA's.

American Indian Reservation and Trust Land

American Indian Reservation—Federal American Indian reservations are areas with boundaries established by treaty, statute, and/ or executive or court order, and recognized by the Federal Government as territory in which American Indian tribes have jurisdiction. State reservations are lands held in trust by State governments for the use and benefit of a given tribe. The reservations and their boundaries were identified for the 1990 census by the Bureau of Indian Affairs (BIA), Department of Interior (for Federal reservations), and State governments (for State reservations). The names of American Indian reservations recognized by State governments, but not by the Federal Government, are followed by ''(State).'' Areas composed of reservation lands that are administered jointly and/ or are claimed by two reservations, as identified by the BIA, are called ''joint areas,'' and are treated as separate American Indian reservations for census purposes.

Federal reservations may cross State boundaries, and Federal and State reservations may cross county, county subdivision, and place boundaries. For reservations that cross State boundaries, only the portion of the reservations in a given State are shown in the data products for that State; the entire reservations are shown in data products for the United States.

Each American Indian reservation is assigned a four-digit census code ranging from 0001 through 4989. These census codes are assigned in alphabetical order of American Indian reservations nationwide, except that joint areas appear at the end of the code range. Each American Indian reservation also is assigned a five-digit FIPS code; because the FIPS codes are assigned in alphabetical sequence of American Indian reservations within each State, the FIPS code is different in each State for reservations in more than one State.

Trust Land—Trust lands are property associated with a particular American Indian reservation or tribe, held in trust by the Federal Government. Trust lands may be held in trust either for a tribe (tribal trust land) or for an individual member of a tribe (individual trust land). Trust lands recognized for the 1990 census comprise all tribal trust lands and inhabited individual trust lands located outside of a reservation boundary. As with other American Indian areas, trust lands may be located in more than one State. Only the trust lands in a given State are shown in the data products for that State; all trust lands associated with a reservation or tribe are shown in data products for the United States. The Census Bureau first reported data for tribal trust lands for the 1980 census.

Trust lands are assigned a four-digit census code and a five-digit FIPS code, the same as that for the reservation with which they are associated. Trust lands not associated with a reservation are presented by tribal name, interspersed alphabetically among the reservations.

Tribal Designated Statistical Area (TDSA)

Tribal designated statistical areas (TDSA's) are areas, delineated outside Oklahoma by federally- and State-recognized tribes without a land base or associated trust lands, to provide statistical areas for which the Census Bureau tabulates data. TDSA's represent areas generally containing the American Indian population over which federally-recognized tribes have jurisdiction and areas in which State tribes provide benefits and services to their members. The names of TDSA's delineated by State-recognized tribes are followed by ''(State).'' The Census Bureau did not recognize TDSA's before the 1990 census.

Each TDSA is assigned a four-digit census code ranging from 9001 through 9589. The census codes are assigned in alphabetical order of TDSA's nationwide. Each TDSA also is assigned a five-digit FIPS code in alphabetical order within State.

Tribal Jurisdiction Statistical Area (TJSA)

Tribal jurisdiction statistical areas (TJSA's) are areas, delineated by federally-recognized tribes in Oklahoma without a reservation, for which the Census Bureau tabulates data. TJSA's represent areas generally containing the American Indian population over which one or more tribal governments have jurisdiction; if tribal officials delineated adjacent TJSA's so that they include some duplicate territory, the overlap area is called a ''joint use area,'' which is treated as a separate TJSA for census purposes.

TJSA's replace the ''Historic Areas of Oklahoma (excluding urbanized areas)'' shown in 1980 census data products. The Historic Areas of Oklahoma comprised the territory located within reservations that had legally established boundaries from 1900 to 1907; these reservations were dissolved during the 2- to 3-year period preceding the statehood of Oklahoma in 1907. The Historic Areas of Oklahoma (excluding urbanized areas) were identified only for the 1980 census.

Each TJSA is assigned a four-digit census code ranging from 5001 through 5989. The census codes are assigned in alphabetical order of TJSA's, except that joint areas appear at the end of the code range. Each TJSA also is assigned a five-digit FIPS code in alphabetical order within Oklahoma.

AREA MEASUREMENT

Area measurements provide the size, in square kilometers (also in square miles in printed reports), recorded for each geographic entity for which the Census Bureau tabulates data in general-purpose data products (except crews-of-vessels entities and ZIP Codes). (Square kilometers may be divided by 2.59 to convert an area measurement to square miles.) Area was calculated from the specific set of boundaries recorded for the entity in the Census Bureau's geographic data base (see ''TIGER''). On machine-readable files, area measurements are shown to three decimal places; the decimal point is implied. In printed reports and listings, area measurements are shown to one decimal.

The Census Bureau provides measurements for both land area and total water area for the 1990 census; the water figure includes inland, coastal, Great Lakes, and territorial water. (For the 1980 census, the Census Bureau provided area measurements for land and inland water.) The Census Bureau will provide measurements for the component types of water for the affected entities in a separate file. ''Inland water'' consists of any lake, reservoir, pond, or similar body of water that is recorded in the Census Bureau's geographic data base. It also includes any river, creek, canal, stream, or similar feature that is recorded in that data base as a two-dimensional feature (rather than as a single line). The portions of the oceans and related large embayments (such as the Chesapeake Bay and Puget Sound), the Gulf of Mexico, and the Caribbean Sea that belong to the United States and its territories are considered to be ''coastal'' and ''territorial'' waters; the Great Lakes are treated as a separate water entity. Rivers and bays that empty into these bodies of water are treated as ''inland water'' from the point beyond which they are narrower than one nautical mile across. Identification of land and inland, coastal, and territorial waters is for statistical purposes, and does not necessarily reflect legal definitions thereof.

By definition, census blocks do not include water within their boundaries; therefore, the water area of a block is always zero. Land area measurements may disagree with the information displayed on census maps and in the TIGER file because, for area measurement purposes, features identified as ''intermittent water'' and ''glacier'' are reported as land area. For this reason, it may not be possible to derive the land area for an entity by summing the land area of its component census blocks. In addition, the water area measurement reported for some geographic entities includes water that is not included in any lower-level geographic entity. Therefore, because water is contained only in a higher-level geographic entity, summing the water measurements for all the component lower-level geographic entities will not yield the water area of that higher-level entity. This occurs, for example, where water is associated with a county but is not within the legal boundary of any minor civil division, or the water is associated with a State but is not within the legal boundary of any county. Crews-of-vessels entities (see ''Census Tract and Block Numbering Area'' and ''Block'') do not encompass territory and therefore have no area measurements. ZIP Codes do not have specific boundaries, and therefore, also do not have area measurements.

The accuracy of any area measurement figure is limited by the inaccuracy inherent in (1) the location and shape of the various boundary features in the data base, and (2) rounding affecting the last digit in all operations that compute and/ or sum the area measurements.

BLOCK

Census blocks are small areas bounded on all sides by visible features such as streets, roads, streams, and railroad tracks, and by invisible boundaries such as city, town, township, and county limits, property lines, and short, imaginary extensions of streets and roads.

Tabulation blocks, used in census data products, are in most cases the same as collection blocks, used in the census enumeration. In some cases, collection blocks have been ''split'' into two or more parts required for data tabulations. Tabulation blocks do not cross the boundaries of counties, county subdivisions, places, census tracts or block numbering areas, American Indian and Alaska Native areas, congressional districts, voting districts, urban or rural areas, or urbanized areas. The 1990 census is the first for which the entire United States and its possessions are block-numbered.

Blocks are numbered uniquely within each census tract or BNA. A block is identified by a three-digit number, sometimes with a single alphabetical suffix. Block numbers

with suffixes generally represent collection blocks that were ''split'' in order to identify separate geographic entities that divide the original block. For example, when a city limit runs through data collection block 101, the data for the portion inside the city is tabulated in block 101A and the portion outside, in block 101B. A block number with the suffix ''Z'' represents a ''crews-of-vessels'' entity for which the Census Bureau tabulates data, but that does not represent a true geographic area; such a block is shown on census maps associated with an anchor symbol and a census tract or block numbering area with a .99 suffix.

BLOCK GROUP (BG)

Geographic Block Group

A geographic block group (BG) is a cluster of blocks having the same first digit of their three-digit identifying numbers within a census tract or block numbering area (BNA). For example, BG 3 within a census tract or BNA includes all blocks numbered between 301 and 397. In most cases, the numbering involves substantially fewer than 97 blocks. Geographic BG's never cross census tract or BNA boundaries, but may cross the boundaries of county subdivisions, places, American Indian and Alaska Native areas, urbanized areas, voting districts, and congressional districts. BG's generally contain between 250 and 550 housing units, with the ideal size being 400 housing units.

Tabulation Block Group

In the data tabulations, a geographic BG may be split to present data for every unique combination of county subdivision, place, American Indian and Alaska Native area, urbanized area, voting district, urban/ rural and congressional district shown in the data product; for example, if BG 3 is partly in a city and partly outside the city, there will be separate tabulated records for each portion of BG 3. BG's are used in tabulating decennial census data nationwide in the 1990 census, in all block-numbered areas in the 1980 census, and in Tape Address Register (TAR) areas in the 1970 census. For purposes of data presentation, BG's are a substitute for the enumeration districts (ED's) used for reporting data in many parts of the United States for the 1970 and 1980 censuses, and in all areas for pre-1970 censuses.

BOUNDARY CHANGES

The boundaries of some counties, county subdivisions, American Indian and Alaska Native areas, and many incorporated places, changed between those reported for the 1980 census and January 1, 1990. Boundary changes to legal entities result from:

1. Annexations to or detachments from legally established governmental units.
2. Mergers or consolidations of two or more governmental units.
3. Establishment of new governmental units.
4. Disincorporations or disorganizations of existing governmental units.
5. Changes in treaties and Executive Orders.

The historical counts shown for counties, county subdivisions, and places are not updated for such changes, and thus reflect the population and housing units in the area as delineated at each census. Information on boundary changes reported between the 1980 and 1990 censuses for counties, county subdivisions, and incorporated places is presented in the ''User Notes'' section of the technical documentation of Summary Tape Files 1 and 3, and in the 1990 CPH-2, *Population and Housing Unit Counts* printed reports. For information on boundary changes for such areas in the decade preceding other decennial censuses, see the *Number of Inhabitants* reports for each census. Boundary changes are not reported for some areas, such as census designated places and block groups.

CENSUS REGION AND CENSUS DIVISION

Census Division

Census divisions are groupings of States that are subdivisions of the four census regions. There are nine divisions, which the Census Bureau adopted in 1910 for the presentation of data. The regions, divisions, and their constituent States are:

Northeast Region

New England Division:

Maine, New Hampshire, Vermont, Massachusetts, Rhode Island, Connecticut

Middle Atlantic Division:

New York, New Jersey, Pennsylvania

Midwest Region

East North Central Division:

Ohio, Indiana, Illinois, Michigan, Wisconsin

West North Central Division:

Minnesota, Iowa, Missouri, North Dakota, South Dakota, Nebraska, Kansas

South Region

South Atlantic Division:

Delaware, Maryland, District of Columbia, Virginia, West Virginia, North Carolina, South Carolina, Georgia, Florida

East South Central Division:

Kentucky, Tennessee, Alabama, Mississippi

West South Central Division:

Arkansas, Louisiana, Oklahoma, Texas

West Region

Mountain Division:

Montana, Idaho, Wyoming, Colorado, New Mexico, Arizona, Utah, Nevada

Pacific Division:

Washington, Oregon, California, Alaska, Hawaii

Census Region

Census regions are groupings of States that subdivide the United States for the presentation of data. There are four regions—Northeast, Midwest, South, and West. Each of the four census regions is divided into two or more census divisions. Prior to 1984, the Midwest region was named the North Central region. From 1910, when census regions were established, through the 1940's, there were three regions—North, South, and West.

CENSUS TRACT AND BLOCK NUMBERING AREA

Block Numbering Area (BNA)

Block numbering areas (BNA's) are small statistical subdivisions of a county for grouping and numbering blocks in nonmetropolitan counties where local census statistical areas committees have not established census tracts. State agencies and the Census Bureau delineated BNA's for the 1990 census, using guidelines similar to those for the delineation of census tracts. BNA's do not cross county boundaries.

BNA's are identified by a four-digit basic number and may have a two-digit suffix; for example, 9901.07. The decimal point separating the four-digit basic BNA number from the two-digit suffix is shown in printed reports, in microfiche, and on census maps; in machine-readable files, the decimal point is implied. Many BNA's do not have a suffix; in such cases, the suffix field is left blank in all data products. BNA numbers range from 9501 through 9989.99, and are unique within a county (numbers in the range of 0001 through 9499.99 denote a census tract). The suffix .99 identifies a BNA that was populated entirely by persons aboard one or more civilian or military ships. A ''crews-of-vessels'' BNA appears on census maps only as an anchor symbol with its BNA number (and block numbers on maps showing block numbers); the BNA relates to the ships associated with the onshore BNA's having the same four-digit basic number. Suffixes in the range .80 through .98 usually identify BNA's that either were revised or were created during the 1990 census data collection activities. Some of these revisions produced BNA's that have extremely small land area and may have little or no population or housing. For data analysis, such a BNA can be summarized with an adjacent BNA.

Census Tract

Census tracts are small, relatively permanent statistical subdivisions of a county. Census tracts are delineated for all metropolitan areas (MA's) and other densely populated counties by local census statistical areas committees following Census Bureau guidelines (more than 3,000 census tracts have been established in 221 counties outside MA's). Six States (California, Connecticut, Delaware, Hawaii, New Jersey, and Rhode Island) and the District of Columbia are covered entirely by census tracts. Census tracts usually have between 2,500 and 8,000 persons and, when first delineated, are designed to be homogeneous with respect to population characteristics, economic status, and living conditions. Census tracts do not cross county boundaries. The spatial size of census tracts varies widely depending on the density of settlement. Census tract boundaries are delineated with the intention of being maintained over a long time so that statistical comparisons can be made from census to census. However, physical changes in street patterns caused by highway construction, new development, etc., may require occasional revisions; census tracts occasionally are split due to large population growth, or combined as a result of substantial population decline. Census tracts are referred to as ''tracts'' in all 1990 data products.

Census tracts are identified by a four-digit basic number and may have a two-digit suffix; for example, 6059.02. The decimal point separating the four-digit basic tract number from the two-digit suffix is shown in printed reports, in microfiche, and on census maps; in machine-readable files, the decimal point is implied. Many census tracts do not have a suffix; in such cases, the suffix field is left blank in all data products. Leading zeros in a census tract number (for example, 002502) are shown only on machine-readable files.

Census tract numbers range from 0001 through 9499.99 and are unique within a county (numbers in the range of 9501 through 9989.99 denote a block numbering area). The suffix .99 identifies a census tract that was populated entirely by persons aboard one or more civilian or military ships. A ''crews-of-vessels'' census tract appears on census maps only as an anchor symbol with its census tract number (and block numbers on maps showing block numbers). These census tracts relate to the ships associated with the onshore census tract having the same four-digit basic number. Suffixes in the range .80 through .98 usually identify census tracts that either were revised or were created during the 1990 census data collection activities. Some of these revisions may have resulted in census tracts that have extremely small land area and may have little or no population or housing. For data analysis, such a census tract can be summarized with an adjacent census tract.

CONGRESSIONAL DISTRICT (CD)

Congressional districts (CD's) are the 435 areas from which persons are elected to the U.S. House of Representatives. After the apportionment of congressional seats among the States, based on census population counts, each State is responsible for establishing CD's for the purpose of electing representatives. Each CD is to be as equal in population to all other CD's in the State as practicable, based on the decennial census counts.

The CD's that were in effect on January 1, 1990 were those of the 101st Congress. Data on the 101st Congress appear in an early 1990 census data product (Summary Tape File 1A). The CD's of the 101st Congress are the same as those in effect for the 102nd Congress. CD's of the 103rd Congress, reflecting redistricting based on the 1990 census, are summarized in later 1990 data products (STF's 1D and 3D, and 1990 CPH-4, *Population and Housing Characteristics for Congressional Districts of the 103rd Congress* printed reports).

COUNTY

The primary political divisions of most States are termed ''counties.'' In Louisiana, these divisions are known as ''parishes.'' In Alaska, which has no counties, the county equivalents are the organized ''boroughs'' and the ''census areas'' that are delineated for statistical purposes by the State of Alaska and the Census Bureau. In four States (Maryland, Missouri, Nevada, and Virginia), there are one or more cities that are independent of any county organization and thus constitute primary divisions of their States. These cities are known as ''independent cities'' and are treated as equivalent to counties for statistical purposes. That part of Yellowstone National Park in Montana is treated as a county equivalent. The District of Columbia has no primary divisions, and the entire area is considered equivalent to a county for statistical purposes.

Each county and county equivalent is assigned a three-digit FIPS code that is unique within State. These codes are assigned in alphabetical order of county or county equivalent within State, except for the independent cities, which follow the listing of counties.

COUNTY SUBDIVISION

County subdivisions are the primary subdivisions of counties and their equivalents for the reporting of decennial census data. They include census county divisions, census subareas, minor civil divisions, and unorganized territories.

Each county subdivision is assigned a three-digit census code in alphabetical order within county and a five-digit FIPS code in alphabetical order within State.

Census County Division (CCD)

Census county divisions (CCD's) are subdivisions of a county that were delineated by the Census Bureau, in cooperation with State officials and local census statistical areas committees, for statistical purposes. CCD's were established in 21 States where there are no legally established minor civil divisions (MCD's), where the MCD's do not have governmental or administrative purposes, where the boundaries of the MCD's change frequently, and/ or where the MCD's are not generally known to the public. CCD's have no legal functions, and are not governmental units.

The boundaries of CCD's usually are delineated to follow visible features, and in most cases coincide with census tract or block numbering area boundaries. The name of each CCD is based on a place, county, or well-known local name that identifies its location. CCD's have been established in the following 21 States: Alabama, Arizona, California, Colorado, Delaware, Florida, Georgia, Hawaii, Idaho, Kentucky, Montana, Nevada, New Mexico, Oklahoma, Oregon, South Carolina, Tennessee, Texas, Utah, Washington, and Wyoming. For the 1980 census, the county subdivisions recognized for Nevada were MCD's.

Census Subarea (Alaska)

Census subareas are statistical subdivisions of boroughs and census areas (county equivalents) in Alaska. Census subareas were delineated cooperatively by the State of Alaska and the Census Bureau. The census subareas, identified first in 1980, replaced the various types of subdivisions used in the 1970 census.

Minor Civil Division (MCD)

Minor civil divisions (MCD's) are the primary political or administrative divisions of a county. MCD's represent many different kinds of legal entities with a wide variety of governmental and/ or administrative functions. MCD's are variously designated as American Indian reservations, assessment districts, boroughs, election districts, gores, grants, magisterial districts, parish governing authority districts, plantations, precincts, purchases, supervisors' districts, towns, and townships. In some States, all or some incorporated places are not located in any MCD and thus serve as MCD's in their own right. In other States, incorporated places are subordinate to (part of) the MCD's in which they are located, or the pattern is mixed—some incorporated places are independent of MCD's and others are subordinate to one or more MCD's.

The Census Bureau recognizes MCD's in the following 28 States: Arkansas, Connecticut, Illinois, Indiana, Iowa, Kansas, Louisiana, Maine, Maryland, Massachusetts, Michigan, Minnesota, Mississippi, Missouri, Nebraska, New Hampshire, New Jersey, New York, North Carolina, North Dakota, Ohio, Pennsylvania, Rhode Island, South Dakota, Vermont, Virginia, West Virginia, and Wisconsin. The District of Columbia has no primary divisions, and the entire area is considered equivalent to an MCD for statistical purposes.

The MCD's in 12 selected States (Connecticut, Maine, Massachusetts, Michigan, Minnesota, New Hampshire, New Jersey, New York, Pennsylvania, Rhode Island, Vermont, and Wisconsin) also serve as general-purpose local governments. The Census Bureau presents data for these MCD's in all data products in which it provides data for places.

Unorganized Territory (unorg.)

In nine States (Arkansas, Iowa, Kansas, Louisiana, Maine, Minnesota, North Carolina, North Dakota, and South Dakota), some counties contain territory that is not included in an MCD recognized by the Census Bureau. Each separate area of unorganized territory in these States is recognized as one or more separate county subdivisions for census purposes. Each unorganized territory is given a descriptive name, followed by the designation ''unorg.''

GEOGRAPHIC CODE

Geographic codes are shown primarily on machine-readable data products, such as computer tape and compact disc-read only memory (CD-ROM), but also appear on other products such as microfiche; they also are shown on some census maps. Codes are identified as ''census codes'' only if there is also a Federal Information Processing Standards (FIPS) code for the same geographic entity. A code that is not identified as either ''census'' or ''FIPS'' is usually a census code for which there is no FIPS equivalent, or for which the Census Bureau does not use the FIPS code. The exceptions, which use only the FIPS code in census products, are county, congressional district, and metropolitan area (that is, metropolitan statistical area, consolidated metropolitan statistical area, and primary metropolitan statistical area).

Census Code

Census codes are assigned for a variety of geographic entities, including American Indian and Alaska Native area, census division, census region, county subdivision, place, State, urbanized area, and voting district. The structure, format, and meaning of census codes appear in the 1990 census *Geographic Identification Code Scheme;* in the data dictionary portion of the technical documentation for summary tape files, CD-ROM's, and microfiche.

Federal Information Processing Standards (FIPS) Code

Federal Information Processing Standards (FIPS) codes are assigned for a variety of geographic entities, including American Indian and Alaska Native area, congressional district, county, county subdivision, metropolitan area, place, and State. The structure, format, and meaning of FIPS codes used in the census are shown in the 1990 census *Geographic Identification Code Scheme;* in the data dictionary portion of the technical documentation for summary tape files, CD-ROM's, and microfiche.

The objective of the FIPS codes is to improve the use of data resources of the Federal Government and avoid unnecessary duplication and incompatibilities in the collection, processing, and dissemination of data. More information about FIPS and FIPS code documentation is available from the National Technical Information Service, Springfield, VA 22161.

United States Postal Service (USPS) Code

United States Postal Service (USPS) codes for States are used in all 1990 data products. The codes are two-character alphabetic abbreviations. These codes are the same as the FIPS two-character alphabetic abbreviations.

GEOGRAPHIC PRESENTATION

Hierarchical Presentation

A hierarchical geographic presentation shows the geographic entities in a superior/subordinate structure in census products. This structure is derived from the legal, administrative, or areal relationships of the entities. The hierarchical structure is depicted in report tables by means of indentation, and is explained for machine-readable media in the discussion of file structure in the geographic coverage portion of the abstract in the technical documentation. An example of hierarchical presentation is the ''standard census geographic hierarchy'': block, within block group, within census tract or block numbering area, within place, within county subdivision, within county, within State, within division, within region, within the United States. Graphically, this is shown as:

```
United States
  Region
    Division
      State
        County
          County subdivision
            Place (or part)
              Census tract/ block numbering area
               (or part)
                Block group (or part)
                  Block
```

Inventory Presentation

An inventory presentation of geographic entities is one in which all entities of the same type are shown in alphabetical or code sequence, without reference to their hierarchical relationships. Generally, an inventory presentation shows totals for entities that may be split in a hierarchical presentation, such as place, census tract/

block numbering area, or block group. An example of a series of inventory presentations is: State, followed by all the counties in that State, followed by all the places in that State. Graphically, this is shown as:

State

County ''A''
County ''B''
County ''C''

Place ''X''
Place ''Y''
Place ''Z''

HISTORICAL COUNTS

Historical counts for total population and total housing units are shown in the 1990 CPH-2, *Population and Housing Unit Counts* report series. As in past censuses, the general rule for presenting historical data for States, counties, county subdivisions, and places is to show historical counts only for single, continually existing entities. Stated another way, if an entity existed for both the current and preceding censuses, the tables show counts for the preceding censuses. Included in this category are entities of the same type (county, county subdivision, place) even if they had changed their names. Also included are entities that merged, but only if the new entity retained the name of one of the merged entities. The historical counts shown are for each entity as it was bounded at each census.

In cases where an entity was formed since a preceding census, such as a newly incorporated place or a newly organized township, the symbol three dots ''...'' is shown for earlier censuses. The three-dot symbol also is shown for those parts of a place that have extended into an additional county or county subdivision through annexation or other revision of boundaries since the preceding census.

In a few cases, changes in the boundaries of county subdivisions caused a place to be split into two or more parts, or to be split differently than in the preceding census. If historical counts for the parts of the place as currently split did not appear in a preceding census, ''(NA)'' is shown for the place in each county subdivision; however, the historical population and housing unit counts of the place appear in tables that show the entire place. For counties, county subdivisions, and places formed since January 1, 1980, 1980 census population and housing unit counts in the 1990 territory are reported in the geographic change notes included in the ''User Notes'' text section of 1990 CPH-2, *Population and Housing Unit Counts*, and in the technical documentation of Summary Tape Files 1 and 3.

In some cases, population and housing unit counts for individual areas were revised since publication of the 1980 reports (indicated by the prefix ''r''). In a number of tables of 1990 CPH-2, *Population and Housing Unit Counts*, 1980 counts are shown for aggregations of individual areas, such as the number, population, and housing unit counts of places in size groups, or urban and rural distributions. Revisions of population and housing unit counts for individual areas were not applied to the various aggregations. Therefore, it may not be possible to determine the individual areas in a given aggregation using the historical counts; conversely, the sum of the counts shown for individual areas may not agree with the aggregation.

INTERNAL POINT

An internal point is a set of geographic coordinates (latitude and longitude) that is located within a specified geographic entity. A single point is identified for each entity; for many entities, this point represents the approximate geographic center of that entity. If the shape of the entity caused this point to be located outside the boundaries of the entity, it is relocated from the center so that it is within the entity. If the internal point for a block falls in a water area, it is relocated to a land area within the block. On machine-readable products, internal points are shown to six decimal places; the decimal point is implied.

METROPOLITAN AREA (MA)

The general concept of a metropolitan area (MA) is one of a large population nucleus, together with adjacent communities that have a high degree of economic and social integration with that nucleus. Some MA's are defined around two or more nuclei.

The MA classification is a statistical standard, developed for use by Federal agencies in the production, analysis, and publication of data on MA's. The MA's are designated and defined by the Federal Office of Management and Budget, following a set of official published standards. These standards were developed by the interagency Federal Executive Committee on Metropolitan Areas, with the aim of producing definitions that are as consistent as possible for all MA's nationwide.

Each MA must contain either a place with a minimum population of 50,000 or a Census Bureau-defined urbanized area and a total MA population of at least 100,000 (75,000 in New England). An MA comprises one or more central counties. An MA also may include one or more outlying counties that have close economic and social relationships with the central county. An outlying county must have a specified level of commuting to the central counties and also must meet certain standards regarding metropolitan character, such as population density, urban population, and population growth. In New England, MA's are composed of cities and towns rather than whole counties.

The territory, population, and housing units in MA's are referred to as ''metropolitan.'' The metropolitan category is subdivided into ''inside central city'' and ''outside central city.'' The territory, population, and housing units located outside MA's are referred to as ''nonmetropolitan.'' The

metropolitan and nonmetropolitan classification cuts across the other hierarchies; for example, there is generally both urban and rural territory within both metropolitan and nonmetropolitan areas.

To meet the needs of various users, the standards provide for a flexible structure of metropolitan definitions that classify an MA either as a metropolitan statistical area (MSA) or as a consolidated metropolitan statistical area (CMSA) that is divided into primary metropolitan statistical areas (PMSA's). Documentation of the MA standards and how they are applied is available from the Secretary, Federal Executive Committee on Metropolitan Areas, Population Division, U.S. Bureau of the Census, Washington, DC 20233.

Central City

In each MSA and CMSA, the largest place and, in some cases, additional places are designated as ''central cities'' under the official standards. A few PMSA's do not have central cities. The largest central city and, in some cases, up to two additional central cities are included in the title of the MA; there also are central cities that are not included in an MA title. An MA central city does not include any part of that city that extends outside the MA boundary.

Consolidated and Primary Metropolitan Statistical Area (CMSA and PMSA)

If an area that qualifies as an MA has more than one million persons, primary metropolitan statistical areas (PMSA's) may be defined within it. PMSA's consist of a large urbanized county or cluster of counties that demonstrates very strong internal economic and social links, in addition to close ties to other portions of the larger area. When PMSA's are established, the larger area of which they are component parts is designated a consolidated metropolitan statistical area (CMSA).

Metropolitan Statistical Area (MSA)

Metropolitan statistical areas (MSA's) are relatively free-standing MA's and are not closely associated with other MA's. These areas typically are surrounded by nonmetropolitan counties.

Metropolitan Area Title and Code

The title of an MSA contains the name of its largest central city and up to two additional city names, provided that the additional places meet specified levels of population, employment, and commuting. Generally, a city with a population of 250,000 or more is in the title, regardless of other criteria.

The title of a PMSA may contain up to three place names, as determined above, or up to three county names, sequenced in order of population. A CMSA title also may include up to three names, the first of which generally is the most populous central city in the area. The second name may be the first city or county name in the most populous remaining PMSA; the third name may be the first city or county name in the next most populous PMSA. A regional designation may be substituted for the second and/ or third names in a CMSA title if such a designation is supported by local opinion and is deemed to be unambiguous and suitable by the Office of Management and Budget.

The titles for all MA's also contain the name of each State in which the area is located. Each metropolitan area is assigned a four-digit FIPS code, in alphabetical order nationwide. If the fourth digit of the code is a ''2,'' it identifies a CMSA. Additionally, there is a separate set of two-digit codes for CMSA's, also assigned alphabetically.

OUTLYING AREAS OF THE UNITED STATES

The Census Bureau treats the outlying areas as the statistical equivalents of States for the 1990 census. The outlying areas are American Samoa, Guam, the Commonwealth of the Northern Mariana Islands (Northern Mariana Islands), Republic of Palau (Palau), Puerto Rico, and the Virgin Islands of the United States (Virgin Islands). Geographic definitions specific to each outlying area are shown in appendix A of the text in the data products for each area.

PLACE

Places, for the reporting of decennial census data, include census designated places and incorporated places. Each place is assigned a four-digit census code that is unique within State. Each place is also assigned a five-digit FIPS code that is unique within State. Both the census and FIPS codes are assigned based on alphabetical order within State. Consolidated cities (see below) are assigned a one-character alphabetical census code that is unique nationwide and a five-digit FIPS code that is unique within State.

Census Designated Place (CDP)

Census designated places (CDP's) are delineated for the decennial census as the statistical counterparts of incorporated places. CDP's comprise densely settled concentrations of population that are identifiable by name, but are not legally incorporated places. Their boundaries, which usually coincide with visible features or the boundary of an adjacent incorporated place, have no legal status, nor do these places have officials elected to serve traditional municipal functions. CDP boundaries may change with changes in the settlement pattern; a CDP with the same name as in previous censuses does not necessarily have the same boundaries.

Beginning with the 1950 census, the Census Bureau, in cooperation with State agencies and local census statistical areas committees, has identified and delineated boundaries for CDP's. In the 1990 census, the name of each such place is followed by ''CDP.'' In the 1980 census, ''(CDP)'' was used; in 1970, 1960, and 1950 censuses, these places were identified by ''(U),'' meaning ''unincorporated place.''

To qualify as a CDP for the 1990 census, an unincorporated community must have met the following criteria:

1. In all States except Alaska and Hawaii, the Census Bureau uses three population size criteria to designate a CDP. These criteria are:

   a. 1,000 or more persons if outside the boundaries of an urbanized area (UA) delineated for the 1980 census or a subsequent special census.

   b. 2,500 or more persons if inside the boundaries of a UA delineated for the 1980 census or a subsequent special census.

   c. 250 or more persons if outside the boundaries of a UA delineated for the 1980 census or a subsequent special census, and within the official boundaries of an American Indian reservation recognized for the 1990 census.

2. In Alaska, 25 or more persons if outside a UA, and 2,500 or more persons if inside a UA delineated for the 1980 census or a subsequent special census.

3. In Hawaii, 300 or more persons, regardless of whether the community is inside or outside a UA.

For the 1990 census, CDP's qualified on the basis of the population counts prepared for the 1990 Postcensus Local Review Program. Because these counts were subject to change, a few CDP's may have final population counts lower than the minimums shown above.

Hawaii is the only State with no incorporated places recognized by the Bureau of the Census. All places shown for Hawaii in the data products are CDP's. By agreement with the State of Hawaii, the Census Bureau does not show data separately for the city of Honolulu, which is coextensive with Honolulu County.

Consolidated City

A consolidated government is a unit of local government for which the functions of an incorporated place and its county or minor civil division (MCD) have merged. The legal aspects of this action may result in both the primary incorporated place and the county or MCD continuing to exist as legal entities, even though the county or MCD performs few or no governmental functions and has few or no elected officials. Where this occurs, and where one or more other incorporated places in the county or MCD continue to function as separate governments, even though they have been included in the consolidated government, the primary incorporated place is referred to as a ''consolidated city.''

The data presentation for consolidated cities varies depending upon the geographic presentation. In hierarchical presentations, consolidated cities are not shown. These presentations include the semi-independent places and the ''consolidated city (remainder).'' Where the consolidated city is coextensive with a county or county subdivision, the data shown for those areas in hierarchical presentations are equivalent to those for the consolidated government.

For inventory geographic presentations, the consolidated city appears at the end of the listing of places. The data for the consolidated city include places that are part of the consolidated city. The ''consolidated city (remainder)'' is the portion of the consolidated government minus the semi-independent places, and is shown in alphabetical sequence with other places.

In summary presentations by size of place, the consolidated city is not included. The places semi-independent of consolidated cities are categorized by their size, as is the ''consolidated city (remainder).''

Each consolidated city is assigned a one-character alphabetic census code. Each consolidated city also is assigned a five-digit FIPS code that is unique within State. The semi-independent places and the ''consolidated city (remainder)'' are assigned a four-digit census code and a five-digit FIPS place code that are unique within State. Both the census and FIPS codes are assigned based on alphabetical order within State.

Incorporated Place

Incorporated places recognized in 1990 census data products are those reported to the Census Bureau as legally in existence on January 1, 1990 under the laws of their respective States as cities, boroughs, towns, and villages, with the following exceptions: the towns in the New England States, New York, and Wisconsin, and the boroughs in New York are recognized as minor civil divisions for census purposes; the boroughs in Alaska are county equivalents.

POPULATION OR HOUSING UNIT DENSITY

Population or housing unit density is computed by dividing the total population or housing units of a geographic unit (for example, United States, State, county, place) by its land area measured in square kilometers or square miles. Density is expressed as both ''persons (or housing units) per square kilometer'' and ''persons (or housing units) per square mile'' of land area in 1990 census printed reports.

STATE

States are the primary governmental divisions of the United States. The District of Columbia is treated as a statistical equivalent of a State for census purposes. The four census regions, nine census divisions, and their component States are shown under ''CENSUS REGION AND CENSUS DIVISION'' in this appendix.

The Census Bureau treats the outlying areas as State equivalents for the 1990 census. The outlying areas are American Samoa, Guam, the Northern Mariana Islands, Palau, Puerto Rico, and the Virgin Islands of the United States. Geographic definitions specific to each outlying area are shown in appendix A in the data products for each area.

Each State and equivalent is assigned a two-digit numeric Federal Information Processing Standards (FIPS) code in alphabetical order by State name, followed by the outlying area names. Each State and equivalent area also is assigned a two-digit census code. This code is assigned on the basis of the geographic sequence of each State within each census division; the first digit of the code is the code for the respective division. Puerto Rico, the Virgin Islands, and the outlying areas of the Pacific are assigned ''0'' as the division code. Each State and equivalent area also is assigned the two-letter FIPS/ United States Postal Service (USPS) code.

In 12 selected States (Connecticut, Maine, Massachusetts, Michigan, Minnesota, New Hampshire, New Jersey, New York, Pennsylvania, Rhode Island, Vermont, and Wisconsin), the minor civil divisions also serve as general-purpose local governments. The Census Bureau presents data for these minor civil divisions in all data products in which it provides data for places.

TIGER

TIGER is an acronym for the new digital (computer-readable) geographic data base that automates the mapping and related geographic activities required to support the Census Bureau's census and survey programs. The Census Bureau developed the Topologically Integrated Geographic Encoding and Referencing (TIGER) System to automate the geographic support processes needed to meet the major geographic needs of the 1990 census: producing the cartographic products to support data collection and map publication, providing the geographic structure for tabulation and publication of the collected data, assigning residential and employer addresses to their geographic location and relating those locations to the Census Bureau's geographic units, and so forth. The content of the TIGER data base is made available to the public through a variety of ''TIGER Extract'' files that may be obtained from the Data User Services Division, U.S. Bureau of the Census, Washington, DC 20233.

UNITED STATES

The United States comprises the 50 States and the District of Columbia. In addition, the Census Bureau treats the outlying areas as statistical equivalents of States for the 1990 census. The outlying areas include American Samoa, Guam, the Northern Mariana Islands, Palau, Puerto Rico, and the Virgin Islands.

URBAN AND RURAL

The Census Bureau defines ''urban'' for the 1990 census as comprising all territory, population, and housing units in urbanized areas and in places of 2,500 or more persons outside urbanized areas. More specifically, ''urban'' consists of territory, persons, and housing units in:

1. Places of 2,500 or more persons incorporated as cities, villages, boroughs (except in Alaska and New York), and towns (except in the six New England States, New York, and Wisconsin), but excluding the rural portions of ''extended cities.''
2. Census designated places of 2,500 or more persons.
3. Other territory, incorporated or unincorporated, included in urbanized areas.

Territory, population, and housing units not classified as urban constitute ''rural.'' In the 100-percent data products, ''rural'' is divided into ''places of less than 2,500'' and ''not in places.'' The ''not in places'' category comprises ''rural'' outside incorporated and census designated places and the rural portions of extended cities. In many data products, the term ''other rural'' is used; ''other rural'' is a residual category specific to the classification of the rural in each data product.

In the sample data products, rural population and housing units are subdivided into ''rural farm'' and ''rural nonfarm.'' ''Rural farm'' comprises all rural households and housing units on farms (places from which $1,000 or more of agricultural products were sold in 1989); ''rural nonfarm'' comprises the remaining rural.

The urban and rural classification cuts across the other hierarchies; for example, there is generally both urban and rural territory within both metropolitan and nonmetropolitan areas.

In censuses prior to 1950, ''urban'' comprised all territory, persons, and housing units in incorporated places of 2,500 or more persons, and in areas (usually minor civil divisions) classified as urban under special rules relating to population size and density. The definition of urban that restricted itself to incorporated places having 2,500 or more persons excluded many large, densely settled areas merely because they were not incorporated. Prior to the 1950 census, the Census Bureau attempted to avoid some of the more obvious omissions by classifying selected areas as ''urban under special rules.'' Even with these rules, however, many large, closely built-up areas were excluded from the urban category.

To improve its measure of urban territory, population, and housing units, the Census Bureau adopted the concept of the urbanized area and delineated boundaries for

unincorporated places (now, census designated places) for the 1950 census. Urban was defined as territory, persons, and housing units in urbanized areas and, outside urbanized areas, in all places, incorporated or unincorporated, that had 2,500 or more persons. With the following three exceptions, the 1950 census definition of urban has continued substantially unchanged. First, in the 1960 census (but not in the 1970, 1980, or 1990 censuses), certain towns in the New England States, townships in New Jersey and Pennsylvania, and Arlington County, Virginia, were designated as urban. However, most of these ''special rule'' areas would have been classified as urban anyway because they were included in an urbanized area or in an unincorporated place of 2,500 or more persons. Second, ''extended cities'' were identified for the 1970, 1980, and 1990 censuses. Extended cities primarily affect the figures for urban and rural territory (area), but have very little effect on the urban and rural population and housing units at the national and State levels— although for some individual counties and urbanized areas, the effects have been more evident. Third, changes since the 1970 census in the criteria for defining urbanized areas have permitted these areas to be defined around smaller centers.

Documentation of the urbanized area and extended city criteria is available from the Chief, Geography Division, U.S. Bureau of the Census, Washington, DC 20233.

Extended City

Since the 1960 census, there has been a trend in some States toward the extension of city boundaries to include territory that is essentially rural in character. The classification of all the population and living quarters of such places as urban would include in the urban designation territory, persons, and housing units whose environment is primarily rural. For the 1970, 1980, and 1990 censuses, the Census Bureau identified as rural such territory and its population and housing units for each extended city whose closely settled area was located in an urbanized area. For the 1990 census, this classification also has been applied to certain places outside urbanized areas.

In summary presentations by size of place, the urban portion of an extended city is classified by the population of the entire place; the rural portion is included in ''other rural.''

URBANIZED AREA (UA)

The Census Bureau delineates urbanized areas (UA's) to provide a better separation of urban and rural territory, population, and housing in the vicinity of large places. A UA comprises one or more places (''central place'') and the adjacent densely settled surrounding territory (''urban fringe'') that together have a minimum of 50,000 persons. The urban fringe generally consists of contiguous territory having a density of least 1,000 persons per square mile. The urban fringe also includes outlying territory of such density if it was connected to the core of the contiguous area by road and is within 1 1/ 2 road miles of that core, or within 5 road miles of the core but separated by water or other undevelopable territory. Other territory with a population density of fewer than 1,000 people per square mile is included in the urban fringe if it eliminates an enclave or closes an indentation in the boundary of the urbanized area. The population density is determined by (1) outside of a place, one or more contiguous census blocks with a population density of at least 1,000 persons per square mile or (2) inclusion of a place containing census blocks that have at least 50 percent of the population of the place and a density of at least 1,000 persons per square mile. The complete criteria are available from the Chief, Geography Division, U.S. Bureau of the Census, Washington, DC 20233.

Urbanized Area Central Place

One or more central places function as the dominant centers of each UA. The identification of a UA central place permits the comparison of this dominant center with the remaining territory in the UA. There is no limit on the number of central places, and not all central places are necessarily included in the UA title. UA central places include:

1. Each place entirely (or partially, if the place is an extended city) within the UA that is a central city of a metropolitan area (MA).
2. If the UA does not contain an MA central city or is located outside of an MA, the central place(s) is determined by population size.

Urbanized Area Title and Code

The title of a UA identifies those places that are most important within the UA; it links the UA to the encompassing MA, where appropriate. If a single MA includes most of the UA, the title and code of the UA generally are the same as the title and code of the MA. If the UA is not mostly included in a single MA, if it does not include any place that is a central city of the encompassing MA, or if it is not located in an MA, the Census Bureau uses the population size of the included places, with a preference for incorporated places, to determine the UA title. The name of each State in which the UA is located also is in each UA title.

The numeric code used to identify each UA is the same as the code for the mostly encompassing MA (including CMSA and PMSA). If MA title cities represent multiple UA's, or the UA title city does not correspond to the first name of an MA title, the Census Bureau assigns a code based on the alphabetical sequence of the UA title in relationship to the other UA and MA titles.

VOTING DISTRICT (VTD)

A voting district (VTD) is any of a variety of types of areas (for example, election districts, precincts, wards, legislative districts) established by State and local governments for purposes of elections. For census purposes,

each State participating in Phase 2 of the 1990 Census Redistricting Data Program outlined the boundaries of VTD's around groups of whole census blocks on census maps. The entities identified as VTD's are not necessarily those legally or currently established. Also, to meet the ''whole block'' criterion, a State may have had to adjust VTD boundaries to nearby block boundaries. Therefore, the VTD's shown on the 1990 census tapes, listings, and maps may not represent the actual VTD's in effect at the time of the census. In the 1980 census, VTD's were referred to as ''election precincts.''

Each VTD is assigned a four-character alphanumeric code that is unique within each county. The code ''ZZZZ'' is assigned to nonparticipating areas; the Census Bureau reports data for areas coded ''ZZZZ.''

ZIP CODE®

ZIP Codes are administrative units established by the United States Postal Service (USPS) for the distribution of mail. ZIP Codes serve addresses for the most efficient delivery of mail, and therefore generally do not respect political or census statistical area boundaries. ZIP Codes usually do not have clearly identifiable boundaries, often serve a continually changing area, are changed periodically to meet postal requirements, and do not cover all the land area of the United States. ZIP Codes are identified by five-digit codes assigned by the USPS. The first three digits identify a major city or sectional distribution center, and the last two digits generally signify a specific post office's delivery area or point. For the 1990 census, ZIP Code data are tabulated for the five-digit codes in STF 3B.

APPENDIX B.
Definitions of Subject Characteristics

CONTENTS

POPULATION CHARACTERISTICS B–1

HOUSING CHARACTERISTICS B–1

Housing Units *(See Living Quarters)*
Living Quarters B–1
Occupied Housing Units *(See Living Quarters)*
Vacant Housing Units *(See Living Quarters)*

DERIVED MEASURES B–2

Percentages, Rates, and Ratios B–2

POPULATION CHARACTERISTICS

In this report, counts of all persons living in housing units and group quarters are presented for various geographic areas. Separate population characteristics are not shown.

HOUSING CHARACTERISTICS

LIVING QUARTERS

Living quarters are classified as either housing units or group quarters. Usually, living quarters are in structures intended for residential use (for example, a one-family home, apartment house, hotel or motel, boarding house, or mobile home). Living quarters also may be in structures intended for nonresidential use (for example, the rooms in a warehouse where a guard lives), as well as in places such as tents, vans, shelters for the homeless, dormitories, barracks, and old railroad cars.

Housing Units—A housing unit is a house, an apartment, a mobile home or trailer, a group of rooms or a single room occupied as separate living quarters or, if vacant, intended for occupancy as separate living quarters. Separate living quarters are those in which the occupants live and eat separately from any other persons in the building and which have direct access from outside the building or through a common hall.

The occupants may be a single family, one person living alone, two or more families living together, or any other group of related or unrelated persons who share living arrangements. For vacant units, the criteria of separateness and direct access are applied to the intended occupants whenever possible. If that information cannot be obtained, the criteria are applied to the previous occupants.

Both occupied and vacant housing units are included in the housing unit inventory, except that recreational vehicles, boats, vans, tents, railroad cars, and the like are included only if they are occupied as someone's usual place of residence. Vacant mobile homes are included provided they are intended for occupancy on the site where they stand. Vacant mobile homes on dealers' sales lots, at the factory, or in storage yards are excluded from the housing inventory.

If the living quarters contain 9 or more persons unrelated to the householder or person in charge (a total of 10 unrelated persons), they are classified as group quarters. If the living quarters contain eight or fewer persons unrelated to the householder or person in charge, they are classified as housing units.

Occupied Housing Units—A housing unit is classified as occupied if it is the usual place of residence of the person or group of persons living in it at the time of enumeration, or if the occupants are only temporarily absent; that is, away on vacation. If all the persons staying in the unit at the time of the census have their usual place of residence elsewhere, the unit is classified as vacant. A household includes all the persons who occupy a housing unit as their usual place of residence. By definition, the count of occupied housing units for 100-percent tabulations is the same as the count of households or householders.

Vacant Housing Units—A housing unit is vacant if no one is living in it at the time of enumeration, unless its occupants are only temporarily absent. Units temporarily occupied at the time of enumeration entirely by persons who have a usual residence elsewhere are also classified as vacant. (For more information, see discussion under ''Usual Home Elsewhere.'')

New units not yet occupied are classified as vacant housing units if construction has reached a point where all exterior windows and doors are installed and final usable floors are in place. Vacant units are excluded if they are open to the elements; that is, the roof, walls, windows, and/ or doors no longer protect the interior from the elements, or if there is positive evidence (such as a sign on the house or in the block) that the unit is condemned or is to be demolished. Also excluded are quarters being used entirely for nonresidential purposes, such as a store or an office, or quarters used for the storage of business supplies or inventory, machinery, or agricultural products.

Hotels, Motels, Rooming Houses, Etc.—Occupied rooms or suites of rooms in hotels, motels, and similar places are

classified as housing units only when occupied by permanent residents; that is, persons who consider the hotel as their usual place of residence or have no usual place of residence elsewhere. Vacant rooms or suites of rooms are classified as housing units only in those hotels, motels, and similar places in which 75 percent or more of the accommodations are occupied by permanent residents.

If any of the occupants in a rooming or boarding house live and eat separately from others in the building and have direct access, their quarters are classified as separate housing units.

Staff Living Quarters—The living quarters occupied by staff personnel within any group quarters are separate housing units if they satisfy the housing unit criteria of separateness and direct access; otherwise, they are considered group quarters.

Comparability—The first Census of Housing in 1940 established the ''dwelling unit'' concept. Although the term became ''housing unit'' and the definition has been modified slightly in succeeding censuses, the 1990 definition is essentially comparable to previous censuses. There was no change in the housing unit definition between 1980 and 1990.

DERIVED MEASURES

This report includes various derived measures such as percentages, as well as certain rates and ratios. Derived measures which round to less than 0.1 are not shown but indicated as zero. In printed reports, zero is indicated by showing a dash (–).

Percentages, Rates, and Ratios

These measures are frequently presented in census products and are used to compare two numbers or two sets of measurements. These comparisons are made in two ways: (1) subtraction which provides an absolute measure of the difference between two items and (2) the quotient of two numbers which provides a relative measure of difference.

APPENDIX C.
Accuracy of the Data

CONTENTS

Confidentiality of the Data C–1
Editing of Unacceptable Data C–1
Sources of Error C–1

CONFIDENTIALITY OF THE DATA

To maintain confidentiality required by law (Title 13, United States Code), the Bureau of the Census applies a confidentiality edit to assure published data do not disclose information about specific individuals, households, and housing units. The result is that a small amount of uncertainty is introduced into some of the census characteristics to prevent identification of specific individuals, households, or housing units. The edit is controlled so that the counts of total persons, totals by race and American Indian tribe, Hispanic origin, and age 18 years and over are *not affected* by the confidentiality edit and are published as collected. In addition, total counts for housing units by tenure are not affected by this edit.

The confidentiality edit is conducted by selecting a sample of census households from the 100-percent data internal census files and interchanging its data with other households that have identical characteristics on a set of selected key variables but are in different geographic locations within the same State. To provide more protection for ''small areas,'' a higher sampling rate was used for these areas. The net result of this procedure is that the data user's ability to obtain census data, particularly for small areas and subpopulation groups, has been significantly enhanced.

EDITING OF UNACCEPTABLE DATA

The objective of the processing operation is to produce a set of data that describes the population as accurately and clearly as possible. To meet this objective, questionnaires were edited during field data collection operations for consistency, completeness, and acceptability. Questionnaires were also reviewed by census clerks for omissions, certain inconsistencies, and population coverage. For example, write-in entries such as ''Don't know'' or ''NA'' were considered unacceptable. For some district offices, the initial edit was automated; however, for the majority of the district offices, it was performed by clerks. As a result of this operation, a telephone or personal visit followup was made to obtain missing information. Potential coverage errors were included in the followup, as well as a sample of questionnaires with omissions or inconsistencies.

Subsequent to field operations, remaining incomplete or inconsistent information on the questionnaires was assigned using imputation procedures during the final automated edit of the collected data. Allocations, or computer assignments of acceptable codes in place of unacceptable entries or blanks, are needed most often when an entry for a given item is lacking or when the information reported for a person or housing unit on that item is inconsistent with other information for that same person or housing unit. As in previous censuses, the general procedure for changing unacceptable entries was to assign an entry for a person or housing unit that was consistent with entries for persons or housing units with similar characteristics. The assignment of acceptable codes in place of blanks or unacceptable entries enhances the usefulness of the data.

Another way in which corrections were made during the computer editing process was through substitution; that is, the assignment of a full set of characteristics for a person or housing unit. When there was an indication that a housing unit was occupied, but the questionnaire contained no information for the people within the household, or the occupants were not listed on the questionnaire, a previously accepted household was selected as a substitute, and the full set of characteristics for the substitute was duplicated. The assignment of the full set of housing characteristics occurred when there was no housing information available. If the housing unit was determined to be occupied, the housing characteristics were assigned from a previously processed occupied unit. If the housing unit was vacant, the housing characteristics were assigned from a previously processed vacant unit.

SOURCES OF ERROR

In any large-scale statistical operation, such as the 1990 decennial census, human- and machine-related errors occur. These errors are commonly referred to as nonsampling errors. Such errors include not enumerating every household or every person in the population, not obtaining all required information from the respondents, obtaining incorrect or inconsistent information, and recording information incorrectly. In addition, errors can occur during the field review of the enumerators' work, during clerical handling of the census questionnaires, or during the electronic processing of the questionnaires.

To reduce various types of nonsampling errors, a number of techniques were implemented during the planning, development of the mailing address list, data collection, and data processing activities. Quality assurance methods

were used throughout the data collection and processing phases of the census to improve the quality of the data. A reinterview program was designed to minimize the errors in the data collection phase for enumerator-filled questionnaires.

Several coverage improvement programs were implemented during the development of the census address list and census enumeration and processing to minimize undercoverage of the population and housing units. These programs were developed based on experience from the 1980 decennial census and results from the 1990 decennial census testing cycle. In developing and updating the census address list, the Census Bureau used a variety of specialized procedures in different parts of the country.

- For larger urban areas, the Census Bureau purchased and coded address lists, had the United States Postal Service (USPS) review and update this list, and conducted a dependent canvass and update operation. Prior to mailout, local officials were given the opportunity to examine block counts of address listings (local review) and identify possible errors, and the USPS conducted a final review.
- For small cities and suburban and selected rural parts of the country, the Census Bureau created the address list through a listing operation that occurred in 1988 and 1989. For the addresses listed in 1988, the USPS reviewed and updated this list, and the Census Bureau reconciled USPS corrections through a field check; prior to mailout, the USPS conducted a final review of these addresses, and local officials participated in reviewing block counts of address listings.

Coverage improvement programs continued during and after mailout. The Census Bureau (rather than the USPS) delivered census questionnaires in the rural and seasonal housing areas listed in 1989 and in inner-city public housing developments. Computer and clerical edits and telephone and personal visit followups contributed to improved coverage.

APPENDIX D.
Collection and Processing Procedures

CONTENTS

Data Collection Procedures ---------- D–2
Enumeration and Residence Rules ---------- D–1
Processing Procedures ---------- D–4

ENUMERATION AND RESIDENCE RULES

In accordance with census practice dating back to the first United States census in 1790, each person was to be enumerated as an inhabitant of his or her ''usual residence'' in the 1990 census. Usual residence is the place where the person lives and sleeps most of the time or considers to be his or her usual residence. This place is not necessarily the same as the person's legal residence or voting residence. In the vast majority of cases, however, the use of these different bases of classification would produce substantially the same statistics, although there might be appreciable differences for a few areas.

The implementation of this practice has resulted in the establishment of rules for certain categories of persons whose usual place of residence is not immediately apparent. Furthermore, this practice means that persons were not always counted as residents of the place where they happened to be staying on Census Day (April 1, 1990).

Enumeration Rules

Each person whose usual residence was in the United States was to be included in the census, without regard to the person's legal status or citizenship. In a departure from earlier censuses, foreign diplomatic personnel participated voluntarily in the census, regardless of their residence on or off the premises of an embassy. As in previous censuses, persons in the United States specifically excluded from the census were foreign travelers who had not established a residence.

Americans with a usual residence outside the United States were not enumerated in the 1990 census. United States military and Federal civilian employees, and their dependents overseas, are included in the population counts for States for purposes of Congressional apportionment, but are excluded from all other tabulations for States and their subdivisions. The counts of United States military and Federal civilian employees, and their dependents, were obtained from administrative records maintained by Federal departments and agencies. Other Americans living overseas, such as employees of international agencies and private businesses and students, were not enumerated, nor were their counts obtained from administrative sources. On the other hand, Americans temporarily overseas were to be enumerated at their usual residence in the United States.

Residence Rules

Each person included in the census was to be counted at his or her usual residence—the place where he or she lives and sleeps most of the time or the place where the person considers to be his or her usual home. If a person had no usual residence, the person was to be counted where he or she was staying on April 1, 1990.

Persons temporarily away from their usual residence, whether in the United States or overseas, on a vacation or on a business trip, were counted at their usual residence. Persons who occupied more than one residence during the year were counted at the one they considered to be their usual residence. Persons who moved on or near Census Day were counted at the place they considered to be their usual residence.

Persons in the Armed Forces—Members of the Armed Forces were counted as residents of the area in which the installation was located, either on the installation or in the surrounding community. Family members of Armed Forces personnel were counted where they were living on Census Day (for example, with the Armed Forces person or at another location).

Each Navy ship not deployed to the 6th or 7th Fleet was attributed to the municipality that the Department of the Navy designated as its homeport. If the homeport included more than one municipality, ships berthed there on Census Day were assigned by the Bureau of the Census to the municipality in which the land immediately adjacent to the dock or pier was actually located. Ships attributed to the homeport, but not physically present and not deployed to the 6th or 7th Fleet, were assigned to the municipality named on the Department of the Navy's homeport list. These rules also apply to Coast Guard vessels.

Personnel assigned to each Navy and Coast Guard ship were given the opportunity to report a residence off the ship. Those who did report an off-ship residence in the communities surrounding the homeport were counted there; those who did not were counted as residents of the ship. Personnel on Navy ships deployed to the 6th or 7th Fleet on Census Day were considered to be part of the overseas population.

Persons on Maritime Ships—Persons aboard maritime ships who reported an off-ship residence were counted at that residence. Those who did not were counted as residents of the ship, and were attributed as follows:

1. The port where the ship was docked on Census Day, if that port was in the United States or its territories.
2. The port of departure if the ship was at sea, provided the port was in the United States or its territories.
3. The port of destination in the United States or its territories, if the port of departure of a ship at sea was a foreign port.
4. The overseas population if the ship was docked at a foreign port or at sea between foreign ports. (These persons were not included in the overseas population for apportionment purposes.)

Persons Away at School—College students were counted as residents of the area in which they were living while attending college, as they have been since the 1950 census. Children in boarding schools below the college level were counted at their parental home.

Persons in Institutions—Persons under formally authorized, supervised care or custody, such as in Federal or State prisons; local jails; Federal detention centers; juvenile institutions; nursing, convalescent, and rest homes for the aged and dependent; or homes, schools, hospitals, or wards for the physically handicapped, mentally retarded, or mentally ill, were counted at these places.

Persons Away From Their Usual Residence on Census Day—Migrant agricultural workers who did not report a usual residence elsewhere were counted as residents of the place where they were on Census Day. Persons in worker camps who did not report a usual residence elsewhere were counted as residents of the camp where they were on Census Day.

In some parts of the country, natural disasters displaced significant numbers of households from their usual place of residence. If these persons reported a destroyed or damaged residence as their usual residence, they were counted at that location.

Persons away from their usual residence were counted by means of interviews with other members of their families, resident managers, or neighbors.

DATA COLLECTION PROCEDURES

The 1990 census was conducted primarily through self-enumeration. The questionnaire packet included general information about the 1990 census and an instruction guide explaining how to complete the questionnaire. Spanish-language questionnaires and instruction guides were available on request. Instruction guides also were available in 32 other languages.

Enumeration of Housing Units

Each housing unit in the country received one of two versions of the census questionnaire:

1. A short-form questionnaire that contained a limited number of basic population and housing questions; these questions were asked of all persons and housing units and are often referred to as 100-percent questions.
2. A long-form questionnaire that contained the 100-percent items and a number of additional questions; a sampling procedure was used to determine those housing units that were to receive the long-form questionnaire.

Three sampling rates were employed. For slightly more than one-half of the country, one in every six housing units (about 17 percent) received the long-form or sample questionnaire. In functioning local governmental units (counties and incorporated places, and in some parts of the country, towns and townships) estimated to have fewer than 2,500 inhabitants, every other housing unit (50 percent) received the sample questionnaire in order to enhance the reliability of the sample data for these small areas. For census tracts and block numbering areas having more than 2,000 housing units in the Census Bureau's address files, one in every eight housing units (about 13 percent) received a sample questionnaire, providing reliable statistics for these areas while permitting the Census Bureau to stay within a limit of 17.7 million sample questionnaires, or a one-in-six sample, nationwide.

The mail-out/ mail-back procedure was used mainly in cities, suburban areas, towns, and rural areas where mailing addresses consisted of a house number and street name. In these areas, the Census Bureau developed mailing lists that included about 88.4 million addresses. The questionnaires were delivered through the mail and respondents were to return them by mail. Census questionnaires were delivered 1 week before Census Day (April 1, 1990)

The update/ leave/ mail-back method was used mainly in densely populated rural areas where it was difficult to develop mailing lists because mailing addresses did *not* use house number and street name. The Census Bureau compiled lists of housing units in advance of the census. Enumerators delivered the questionnaires, asked respondents to return them by mail, and added housing units not on the mailing lists. This method was used mainly in the South and Midwest, and also included some high-rise, low-income urban areas. A variation of this method was used in urban areas having large numbers of boarded-up buildings. About 11 million housing units were enumerated using this method.

The list/ enumerate method (formerly called conventional or door-to-door enumeration) was used mainly in very remote and sparsely-settled areas. The United States

Postal Service delivered unaddressed short-form questionnaires before Census Day. Starting a week before Census Day, enumerators canvassed these areas, checked that all housing units received a questionnaire, created a list of all housing units, completed long-form questionnaires, and picked up the completed short-form questionnaires. This method was used mainly in the West and Northeast to enumerate an estimated 6.5 million housing units.

Followup

Nonresponse Followup—In areas where respondents were to mail back their questionnaires, an enumerator visited each address from which a questionnaire was not received.

Coverage and Edit-Failure Followup—In the mail-back areas, some households returned a questionnaire that did not meet specific quality standards because of incomplete or inconsistent information, or the respondent had indicated difficulty in deciding who was to be listed on the questionnaire. These households were contacted by telephone or by personal visit to obtain the missing information or to clarify who was to be enumerated in the household. In areas where an enumerator picked up the questionnaires, the enumerator checked the respondent-filled questionnaire for completeness and consistency.

Special Enumeration Procedures

Special procedures and questionnaires were used for the enumeration of persons in group quarters, such as college dormitories, nursing homes, prisons, military barracks, and ships. The questionnaires (Individual Census Reports, Military Census Reports, and Shipboard Census Reports) included the 100-percent population questions but did not include any housing questions. In all group quarters, all persons were asked the basic population questions; in most group quarters, additional questions were asked of a sample (one-in-six) of persons.

Shelter and Street Night (S-Night)

The Census Bureau collected data for various components of the homeless population at different stages in the 1990 census. ''Shelter and Street Night'' (S-Night) was a special census operation to count the population in four types of locations where homeless people are found. On the evening of March 20, 1990, and during the early morning hours of March 21, 1990, enumerators counted persons in pre-identified locations:

1. Emergency shelters for the homeless population (public and private; permanent and temporary).
2. Shelters with temporary lodging for runaway youths.
3. Shelters for abused women and their children.
4. Open locations in streets or other places not intended for habitation.

Emergency shelters include all hotels and motels costing $12 or less (excluding taxes) per night regardless of whether persons living there considered themselves to be homeless, hotels and motels (regardless of cost) used entirely to shelter homeless persons, and pre-identified rooms in hotels and motels used for homeless persons and families. Enumeration in shelters usually occurred from 6 p.m. to midnight; street enumeration, from 2 a.m. to 4 a.m.; abandoned and boarded-up buildings from 4 a.m. to 8 a.m.; and shelters for abused women, from 6 p.m. on March 20 to noon on March 21.

Other components, which some consider as part of the homeless population, were enumerated as part of regular census operations. These include persons doubled up with other families, as well as persons with no other usual home living in transient sites, such as commercial campgrounds, maternity homes for unwed mothers, and drug/ alcohol abuse detoxification centers. In institutions, such as local jails and mental hospitals, the Census Bureau does not know who has a usual home elsewhere; therefore, even though some are literally homeless, these persons cannot be identified separately as a component of the homeless population.

There is no generally agreed-upon definition of ''the homeless,'' and there are limitations in the census count that prevent obtaining a total count of the homeless population under any definition. As such, the Census Bureau does not have a definition and will not provide a total count of ''the homeless.'' Rather, the Census Bureau will provide counts and characteristics of persons found at the time of the census in *selected* types of living arrangements. These selected components can be used as building blocks to construct a count of homeless persons appropriate to particular purposes as long as the data limitations are taken into account.

In preparation for ''Shelter-and-Street-Night'' enumeration, the regional census centers (RCC's) mailed a certified letter (Form D-33 (L)) to the highest elected official of each active functioning government of the United States (more than 39,000) requesting them to identify:

1. All shelters with sleeping facilities (permanent and temporary, such as church basements, armories, public buildings, and so forth, that could be open on March 20).
2. Hotels and motels used to house homeless persons and families.
3. A list of outdoor locations where homeless persons tend to be at night.
4. Places such as bus or train stations, subway stations, airports, hospital emergency rooms, and so forth, where homeless persons seek shelter at night.

5. The specific addresses of abandoned or boarded-up buildings where homeless persons were thought to stay at night.

The letter from the RCC's to the governmental units emphasized the importance of listing night-time congregating sites. The list of shelters was expanded using information from administrative records and informed local sources. The street sites were limited to the list provided by the jurisdictions. All governmental units were eligible for ''Shelter and Street Night.'' For cities with 50,000 or more persons, the Census Bureau took additional steps to update the list of shelter and street locations if the local jurisdiction did not respond to the certified letter. Smaller cities and rural areas participated if the local jurisdiction provided the Census Bureau a list of shelters or open public places to visit or if shelters were identified through our inventory development, local knowledge update, or during the Special Place Prelist operation.

The Census Bureau encouraged persons familiar with homeless persons and the homeless themselves to apply as enumerators. This recruiting effort was particularly successful in larger cities.

For shelters, both long- and short-form Individual Census Reports (ICR's) were distributed. For street enumeration, only short-form ICR's were used. Persons in shelters and at street locations were asked the basic population questions. Additional questions about social and economic characteristics were asked of a sample of persons in shelters only.

Enumerators were instructed *not* to ask who was homeless; rather, they were told to count all persons (including children) staying overnight at the shelters, and everyone they saw on the street except the police, other persons in uniform, and persons engaged in employment or obvious money-making activities other than begging and panhandling.

At both shelter and street sites, persons found sleeping were not awakened to answer questions. Rather, the enumerator answered the sex and race questions by observation and estimated the person's age to the best of his or her ability. In shelters, administrative records and information from the shelter operator were used, when available, for persons who were already asleep.

Less than 1 percent of shelters refused to participate in the census count at first. By the end of the census period, most of those eventually cooperated and the number of refusals had been reduced to a few. For the final refusals, head counts and population characteristics were obtained by enumerators standing outside such shelters and counting people as they left in the morning.

The ''street'' count was restricted to persons who were visible when the enumerator came to the open, public locations that had been identified by local jurisdictions. Homeless persons who were well hidden, moving about, or in locations other than those identified by the local governments were likely missed. The number missed will never be known and there is no basis to make an estimate of the number missed from census data. The count of persons in open, public places was affected by many factors, including the extra efforts made to encourage people to go to shelters for ''Shelter and Street Night,'' the weather (which was unusually cold in many parts of the country), the presence of the media, and distrust of the census. Expectations of the number of homeless persons on the street cannot be based on the number seen during the day because the night-time situation is normally very different as more homeless persons are in shelters or very well hidden.

For both ''Shelter-and-Street-Night'' locations, the Census Bureau assumed that the usual home of those enumerated was in the block where they were found (shelter or street).

The ''Shelter-and-Street-Night'' operation replaced and expanded the 1980 Mission Night (M-Night) and Casual Count operations. These two operations were aimed at counting the population who reported having no usual residence. M-Night was conducted a week after Census Day, in April 1980. Enumerators visited hotels, motels, and similar places costing $4 or less each night; missions, flophouses, local jails and similar places at which the average length of stay was 30 days or less; and nonshelter locations, such as bus depots, train stations, and all night movie theaters. Questions were asked of everyone, regardless of age. Enumerators conducted M-Night up to midnight on April 8, 1980, and returned the next morning to collect any forms completed after midnight.

The Casual Count operation was conducted in May 1980 at additional nonshelter locations, such as street corners, pool halls, welfare and employment offices. This operation lasted for approximately 2 weeks. Casual Count was conducted during the day only in selected large central cities. Only persons who appeared to be at least 15 years of age were asked if they had been previously enumerated. Casual Count was actually a coverage-improvement operation. It was not specifically an operation to count homeless persons living in the streets. Persons were excluded if they said they had a usual home outside the city because it was not cost effective to check through individual questionnaires in another city to try to find the person.

PROCESSING PROCEDURES

Respondents returned many census questionnaires by mail to 1 of over 344 census district offices or to one of six processing offices. In these offices, the questionnaires were ''checked in'' and edited for completeness and consistency of the responses. After this initial processing had been performed, all questionnaires were sent to the processing offices.

In the processing offices, the household questionnaires were microfilmed and processed by the Film Optical Sensing Device for Input to Computers (FOSDIC). For most items on the questionnaire, the information supplied

by the respondent was indicated by filling circles in predesignated positions. FOSDIC electronically ''read'' these filled circles from the microfilm copy of the questionnaire and transferred the information to computer tape. The computer tape did not include individual names, addresses, or handwritten responses.

The data processing was performed in several stages. All questionnaires were microfilmed, ''read'' by FOSDIC, and transferred to computer disk. Selected written entries in the race question on both the short and long forms were keyed from the microfilm and coded using the data base developed from the 1980 census and subsequent content and operational tests. Keying of other written entries on the long forms occurred in the seven processing offices.

The information (for example, income dollar amounts or homeowner shelter costs) on these keyed files was merged with the FOSDIC data or processed further through one of three automated coding programs. The codes for industry, occupation, place-of-birth, migration, place-of-work, ancestry, language, relationship, race, and Hispanic origin were merged with the FOSDIC data for editing, weighting, and tabulating operations at Census Bureau headquarters. All responses to the questions on Individual Census Reports (ICR's), Military Census Reports (MCR's), and Shipboard Census Reports (SCR's) were keyed, not processed by microfilm or FOSDIC.

APPENDIX E.
Facsimiles of Respondent Instructions and Questionnaire Pages

Your Guide for the

1990 U.S. Census Form

This guide gives helpful information on filling out your census form. If you need more help, call the local U.S. census office. **The telephone number is on the cover of the questionnaire.** After you have filled out your form, please return it in the **envelope** we have provided.

On the inside	Page
How to fill out your census form	**2**
Example	**2**
Your answers are confidential	**2**
Instructions for the census questions	**3–5**
What the census is about	**5**
Why the census asks certain questions	**5**

CENSUS '90

U.S. DEPARTMENT OF COMMERCE
BUREAU OF THE CENSUS

D-3

How to Fill Out Your Census Form

Please use a black lead pencil only. Black lead pencil is better to use than ballpoint or other pens. Most questions ask you to fill in the circle, or to print the information. See **Example** below.

Make sure you print answers for everyone in this household. If someone in the household, such as a roomer or boarder, does not want to give you all the information for the form, print at least the person's name and answer questions 2 and 3. A census taker will call to get the other information directly from the person.

There may be a question you cannot answer exactly. For example, you might not know the age of an elderly person or the price for which your house would sell. Ask someone else in your household; if no one knows, give your best estimate.

Instructions for individual questions begin on page 3 of this guide. They will help you to understand the questions and answer them correctly.

If you have a question about filling out the census form or need assistance, call the local U.S. census office. **The telephone number is given on the cover of the questionnaire.**

If you do not mail back your census form, a census taker will be sent out to assist you. But it saves time and your taxpayer dollars if you fill out the form yourself and mail it back.

Example

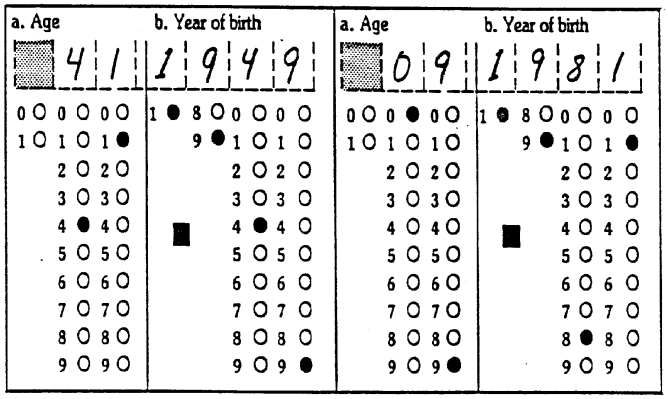

Your Answers Are Confidential

The law authorizing the census (Title 13, U.S. Code) also provides that your answers are confidential. No one except census workers may see your completed form and they can be fined and/or imprisoned for any disclosure of your answers. Only after 72 years can your individual census form become available to other government agencies (whether federal, state, county, or local). Until then, no other person or business can see your individual report.

The same law that protects the confidentiality of your answers requires that you provide the information asked in this census to the best of your knowledge.

Information collected from the decennial census is used for a variety of statistical purposes. Census information is used to find out where funding is most needed for schools, health centers, highways, and other services. Census results are used by members of public and private groups--including community organizations--and by businesses and industries, as well as by agencies at all levels of government.

Instructions for Questions 1a through 7

1a. List everyone who lives at this address in question 1a. If you are not sure if you should list a person, see the rules on page 1 of the census form. If you are still not sure, answer as best you can and fill in "Yes" for question H1a or H1b, as appropriate.

If there are more than seven people in your household, please list all the persons in question 1a, complete the form for seven people, and mail it back in the enclosed envelope. A census taker will call to obtain the information for the additional persons.

b. If everyone listed in question 1a usually lives at another address(es), print the address(es) in 1b.

2. Fill one circle to show how each person is related to the person in column 1.

If **Other relative** of the person in column 1, print the exact relationship such as son-in-law, daughter-in-law, grandparent, nephew, niece, mother-in-law, father-in-law, cousin, and so on.

If the **Stepson/stepdaughter** of the person in column 1 also has been legally adopted by the person in column 1, mark **Stepson/stepdaughter** but do not mark **Natural-born or adopted son/daughter**. In other words, **Stepson/stepdaughter** takes precedence over **Adopted son/daughter.**

4. Fill ONE circle for the race each person considers himself/herself to be.

If you fill the **Indian (Amer.)** circle, print the name of the tribe or tribes in which the person is enrolled. If the person is not enrolled in a tribe, print the name of the principal tribe(s).

If you fill the **Other API** circle [under **Asian or Pacific Islander (API)**], **only** print the name of the group to which the person belongs. For example, the **Other API** category includes persons who identify as Burmese, Fijian, Hmong, Indonesian, Laotian, Bangladeshi, Pakistani, Tongan, Thai, Cambodian, Sri Lankan, and so on.

If you fill the **Other race** circle, be sure to print the name of the race.

If the person considers himself/herself to be **White, Black or Negro, Eskimo or Aleut, fill one circle only. Please do not print the race in the boxes.**

The **Black or Negro** category also includes persons who identify as African-American, Afro-American, Haitian, Jamaican, West Indian, Nigerian, and so on.

All persons, regardless of citizenship status, should answer this question.

5. Print age at last birthday in the space provided (print "00" for babies less than 1 year old). Fill in the matching circle below each box. Also, print year of birth in the space provided. Then fill in the matching circle below each box. For an illustration of how to complete question 5, see the **Example** on page 2 of this guide.

6. If the person's only marriage was annulled, mark **Never married**.

7. A person is of Spanish/Hispanic origin if the person's origin (ancestry) is Mexican, Mexican-Am., Chicano, Puerto Rican, Cuban, Argentinean, Colombian, Costa Rican, Dominican, Ecuadoran, Guatemalan, Honduran, Nicaraguan, Peruvian, Salvadoran, from other Spanish-speaking countries of the Caribbean or Central or South America, or from Spain.

If you fill the **Yes, other Spanish/Hispanic** circle, print one group.

A person who is not of Spanish/Hispanic origin should answer this question by filling the **No (not Spanish/Hispanic)** circle. Note that the term **"Mexican-Am."** refers only to persons of Mexican origin or ancestry.

All persons, regardless of citizenship status, should answer this question.

Instructions for Questions H1a through H6

H1a. Refer to the list of persons you entered in question 1a on page 1. If you left anyone out of your list because you were not sure if the person(s) should be listed, answer question H1a as **Yes**. Then enter the name(s) and reason(s) why you did not list the person(s) on the lines provided. Otherwise, answer question H1a as **No**.

b. If you included anyone on your list even though you were not sure that you should list the person(s), answer question H1b as **Yes**. Then enter the name(s) and reason(s) why you listed the person(s) on the lines provided. Otherwise, answer question H1b as **No**.

H2. Fill only one circle.

Count all occupied and vacant apartments in the house or building. Do not count stores or office space.

Detached means there is open space on all sides, or the house is joined only to a shed or garage. *Attached* means that the house is joined to another house or building by at least one wall that goes from ground to roof. An example of **A one-family house attached to one or more houses** is a house in a row of houses attached to one another.

A mobile home or trailer that has had one or more rooms added or built onto it should be counted as a *one-family detached house;* a porch or shed is not considered a room.

H3. Count only whole rooms in your house, apartment, or mobile home used for living purposes, such as living rooms, dining rooms, kitchens, bedrooms, finished recreation rooms, family rooms, etc. Do not count bathrooms, kitchenettes, strip or pullman kitchens, utility rooms, foyers, halls, half-rooms, porches, balconies, unfinished attics, unfinished basements, or other unfinished space used for storage.

H4. Housing is owned if the owner or co-owner lives in it. Mark **Owned by you or someone in this household with a mortgage or loan** if the house, apartment, or mobile home is mortgaged or there is a contract to purchase. Mark **Owned by you or someone in this household free and clear (without a mortgage)** if there is no mortgage or other debt. If the house, apartment, or mobile home is owned but the land is rented, mark this question to show the status of the house, apartment, or mobile home.

Mark **Rented for cash rent** if any money rent is paid, even if the rent is paid by persons who are not members of your household, or by a federal, state, or local government agency.

Mark **Occupied without payment of cash rent** if the unit is **not** owned or being bought by the occupants and if money rent is **not** paid or contracted. The unit may be owned by friends or relatives who live elsewhere and who allow occupancy without charge. A house or apartment may be provided as part of wages or salary. Examples are: caretaker's or janitor's house or apartment; parsonages; tenant farmer or sharecropper houses for which the occupants do not pay cash rent; or military housing.

H5a. Answer H5a and H5b if you live in a one-family house or mobile home; include only land which you own or rent.

b. A business is easily recognized from the outside; for example, a grocery store or barber shop. A medical office is a doctor's or dentist's office regularly visited by patients.

H6. If this is a house, include the value of the house, the land it is on, and any other structures on the same property. If the house is owned but the land is rented, estimate the combined value of the house and the land. If this is a condominium unit, estimate the value for your house or apartment including your share of the common elements. If this is a mobile home, include the value of the mobile home and the value of the land. If you rent the land, estimate the value of the rented land and add it to the value of the mobile home.

Instructions for Questions H7a and H7b

H7a. Report the rent agreed to or contracted for, even if the rent for your house, apartment, or mobile home is unpaid or paid by someone else.

If rent is paid:	Multiply rent by:	If rent is paid:	Divide rent by:
By the day	30	4 times a year	3
By the week	4	2 times a year	6
Every other week	2	Once a year	12

b. Answer **Yes** if meals are included in the monthly rent payment, or you must contract for meals or a meal plan in order to live in this building.

What the Census Is About – Some Questions and Answers

Why are we taking a census?

The most important reason for taking a decennial census is to determine how many representatives each state will have in Congress.

What does the Census Bureau do with the information you provide?

The individual information collected in the census is grouped together into statistical totals. Information such as the number of persons in a given area, their ages, educational background, the characteristics of their housing, etc., enable government, business, and industry to plan more effectively.

How long have we been taking the census?

The first census was taken in 1790 in accordance with the requirement in the first article of the constitution. A census has been taken every 10 years since. The 1990 Decennial Census marks the 200th anniversary of the census.

How are you being counted?

Census forms are delivered to all households a few days before census day. Households are requested to fill out the form and mail it back to the census office.

Why the Census Asks Certain Questions

Here are a few reasons for asking some of the questions.

It is as important to get information about people and their houses as it is to count them.

Name? Names help make sure that everyone in a household is counted, but that no one is counted twice.

Value or rent? Government and planning agencies use answers to these questions in combination with other information to develop housing programs to meet the needs of people at different economic levels.

CENSUS '90

OFFICIAL 1990 U.S. CENSUS FORM

Thank you for taking time to complete and return this census questionnaire. It's important to you, your community, and the Nation.

The law requires answers but guarantees privacy.

By law (Title 13, U.S. Code), you're required to answer the census questions to the best of your knowledge. However, the same law guarantees that your census form remains confidential. For 72 years--or until the year 2062--only Census Bureau employees can see your form. No one else--no other government body, no police department, no court system or welfare agency--is permitted to see this confidential information under any circumstances.

How to get started--and get help.

Start by listing on the next page the names of all the people who live in your home. Please answer all questions with a black lead pencil. You'll find detailed instructions for answering the census in the enclosed guide. If you need additional help, call the toll-free telephone number to the left, near your address.

Please answer and return your form promptly.

Complete your form and return it by April 1, 1990 in the postage-paid envelope provided. Avoid the inconvenience of having a census taker visit your home.

Again, thank you for answering the 1990 Census.
Remember: Return the completed form by April 1, 1990.

Para personas de habla hispana –
(For Spanish-speaking persons)

Si usted desea un cuestionario del censo en español, llame sin cargo alguno al siguiente número: **1-800-CUENTAN**
(o sea 1-800-283-6826)

U.S. Department of Commerce
BUREAU OF THE CENSUS

FORM **D-1**

OMB No. 0607-0628
Approval Expires 07/31/91

Page 1

The 1990 census must count every person at his or her "usual residence." This means the place where the person lives and sleeps most of the time.

1a. List on the numbered lines below the name of each person living here on Sunday, April 1, including all persons staying here who have no other home. If EVERYONE at this address is staying here temporarily and usually lives somewhere else, follow the instructions given in question 1b below.

Include	Do NOT include
• Everyone who usually lives here such as family members, housemates and roommates, foster children, roomers, boarders, and live-in employees	• Persons who usually live somewhere else
• Persons who are temporarily away on a business trip, on vacation, or in a general hospital	• Persons who are away in an institution such as a prison, mental hospital, or a nursing home
• College students who stay here while attending college	• College students who live somewhere else while attending college
• Persons in the Armed Forces who live here	• Persons in the Armed Forces who live somewhere else
• Newborn babies still in the hospital	
• Children in boarding schools below the college level	
• Persons who stay here most of the week while working even if they have a home somewhere else	• Persons who stay somewhere else most of the week while working
• Persons with no other home who are staying here on April 1	

Print last name, first name, and middle initial for each person. Begin on line 1 with the household member (or one of the household members) in whose name this house or apartment is owned, being bought, or rented. If there is no such person, start on line 1 with any adult household member.

	LAST	FIRST	INITIAL		LAST	FIRST	INITIAL
1				7			
2				8			
3				9			
4				10			
5				11			
6				12			

1b. If EVERYONE is staying here only temporarily and usually lives somewhere else, list the name of each person on the numbered lines above, fill this circle ⟶ ○ and print their usual address below. DO NOT PRINT THE ADDRESS LISTED ON THE FRONT COVER.

House number | Street or road/Rural route and box number | Apartment number

City | State | ZIP Code

County or foreign country | Names of nearest intersecting streets or roads

NOW PLEASE OPEN THE FLAP TO PAGE 2 AND ANSWER ALL QUESTIONS FOR THE FIRST 7 PEOPLE LISTED. USE A BLACK LEAD PENCIL ONLY.

PLEASE ALSO ANSWER HOUSING QUESTIONS ON PAGE 3 →

Please fill one column for each person listed in Question 1a on page 1.	PERSON 1	PERSON 2
	Last name First name / Middle initial	Last name First name / Middle initial
2. How is this person related to PERSON 1? Fill ONE circle for each person. If **Other relative** of person in column 1, fill circle and print exact relationship, such as mother-in-law, grandparent, son-in-law, niece, cousin, and so on.	START in this column with the household member (or one of the members) in whose name the home is owned, being bought, or rented. If there is no such person, start in this column with any adult household member.	If a RELATIVE of Person 1: ○ Husband/wife ○ Brother/sister ○ Natural-born or adopted son/daughter ○ Father/mother ○ Grandchild ○ Other relative ○ Stepson/ stepdaughter If NOT RELATED to Person 1: ○ Roomer, boarder, or foster child ○ Unmarried partner ○ Housemate, roommate ○ Other nonrelative
3. Sex Fill ONE circle for each person.	○ Male ○ Female	○ Male ○ Female
4. Race Fill ONE circle for the race that the person considers himself/herself to be. If **Indian (Amer.)**, print the name of the enrolled or principal tribe. → If **Other Asian or Pacific Islander (API)**, print one group, for example: Hmong, Fijian, Laotian, Thai, Tongan, Pakistani, Cambodian, and so on. → If **Other race**, print race. →	○ White ○ Black or Negro ○ Indian (Amer.) (Print the name of the enrolled or principal tribe.) ○ Eskimo ○ Aleut Asian or Pacific Islander (API) ○ Chinese ○ Japanese ○ Filipino ○ Asian Indian ○ Hawaiian ○ Samoan ○ Korean ○ Guamanian ○ Vietnamese ○ Other API ○ Other race (Print race)	○ White ○ Black or Negro ○ Indian (Amer.) (Print the name of the enrolled or principal tribe.) ○ Eskimo ○ Aleut Asian or Pacific Islander (API) ○ Chinese ○ Japanese ○ Filipino ○ Asian Indian ○ Hawaiian ○ Samoan ○ Korean ○ Guamanian ○ Vietnamese ○ Other API ○ Other race (Print race)
5. Age and year of birth **a.** Print each person's age at last birthday. Fill in the matching circle below each box. **b.** Print each person's year of birth and fill the matching circle below each box.	a. Age: 0 ○ 0 ○ 0 ○ / 1 ○ 1 ○ 1 ○ / 2 ○ 2 ○ / 3 ○ 3 ○ / 4 ○ 4 ○ / 5 ○ 5 ○ / 6 ○ 6 ○ / 7 ○ 7 ○ / 8 ○ 8 ○ / 9 ○ 9 ○ b. Year of birth: 1 / 1 ● 8 ○ 0 ○ 0 ○ / 9 ○ 1 ○ 1 ○ / 2 ○ 2 ○ / 3 ○ 3 ○ / 4 ○ 4 ○ / 5 ○ 5 ○ / 6 ○ 6 ○ / 7 ○ 7 ○ / 8 ○ 8 ○ / 9 ○ 9 ○	a. Age: 0 ○ 0 ○ 0 ○ / 1 ○ 1 ○ 1 ○ / 2 ○ 2 ○ / 3 ○ 3 ○ / 4 ○ 4 ○ / 5 ○ 5 ○ / 6 ○ 6 ○ / 7 ○ 7 ○ / 8 ○ 8 ○ / 9 ○ 9 ○ b. Year of birth: 1 / 1 ● 8 ○ 0 ○ 0 ○ / 9 ○ 1 ○ 1 ○ / 2 ○ 2 ○ / 3 ○ 3 ○ / 4 ○ 4 ○ / 5 ○ 5 ○ / 6 ○ 6 ○ / 7 ○ 7 ○ / 8 ○ 8 ○ / 9 ○ 9 ○
6. Marital status Fill ONE circle for each person.	○ Now married ○ Separated ○ Widowed ○ Never married ○ Divorced	○ Now married ○ Separated ○ Widowed ○ Never married ○ Divorced
7. Is this person of Spanish/Hispanic origin? Fill ONE circle for each person. If **Yes, other Spanish/Hispanic**, print one group. →	○ No (not Spanish/Hispanic) ○ Yes, Mexican, Mexican-Am., Chicano ○ Yes, Puerto Rican ○ Yes, Cuban ○ Yes, other Spanish/Hispanic (Print one group, for example: Argentinean, Colombian, Dominican, Nicaraguan, Salvadoran, Spaniard, and so on.)	○ No (not Spanish/Hispanic) ○ Yes, Mexican, Mexican-Am., Chicano ○ Yes, Puerto Rican ○ Yes, Cuban ○ Yes, other Spanish/Hispanic (Print one group, for example: Argentinean, Colombian, Dominican, Nicaraguan, Salvadoran, Spaniard, and so on.)
FOR CENSUS USE →	○ ○	○ ○

PERSON 7

Last name

First name — Middle initial

If a RELATIVE of Person 1:

- ○ Husband/wife
- ○ Natural-born or adopted son/daughter
- ○ Stepson/ stepdaughter
- ○ Brother/sister
- ○ Father/mother
- ○ Grandchild
- ○ Other relative

If NOT RELATED to Person 1:

- ○ Roomer, boarder, or foster child
- ○ Housemate, roommate
- ○ Unmarried partner
- ○ Other nonrelative

- ○ Male
- ○ Female

- ○ White
- ○ Black or Negro
- ○ Indian (Amer.) (Print the name of the enrolled or principal tribe.)
- ○ Eskimo
- ○ Aleut

Asian or Pacific Islander (API)

- ○ Chinese
- ○ Filipino
- ○ Hawaiian
- ○ Korean
- ○ Vietnamese
- ○ Japanese
- ○ Asian Indian
- ○ Samoan
- ○ Guamanian
- ○ Other API

- ○ Other race (Print race)

a. Age — b. Year of birth

- ○ Now married
- ○ Widowed
- ○ Divorced
- ○ Separated
- ○ Never married

- ○ No (not Spanish/Hispanic)
- ○ Yes, Mexican, Mexican-Am., Chicano
- ○ Yes, Puerto Rican
- ○ Yes, Cuban
- ○ Yes, other Spanish/Hispanic (Print one group, for example: Argentinean, Colombian, Dominican, Nicaraguan, Salvadoran, Spaniard, and so on.)

NOW PLEASE ANSWER QUESTIONS H1a—H7b FOR YOUR HOUSEHOLD

H1a. Did you leave anyone out of your list of persons for Question 1a on page 1 because you were not sure if the person should be listed — for example, someone temporarily away on a business trip or vacation, a newborn baby still in the hospital, or a person who stays here once in a while and has no other home?

- ○ Yes, please print the name(s) and reason(s).
- ○ No

b. Did you include anyone in your list of persons for Question 1a on page 1 even though you were not sure that the person should be listed — for example, a visitor who is staying here temporarily or a person who usually lives somewhere else?

- ○ Yes, please print the name(s) and reason(s).
- ○ No

H2. Which best describes this building? Include all apartments, flats, etc., even if vacant.

- ○ A mobile home or trailer
- ○ A one-family house detached from any other house
- ○ A one-family house attached to one or more houses
- ○ A building with 2 apartments
- ○ A building with 3 or 4 apartments
- ○ A building with 5 to 9 apartments
- ○ A building with 10 to 19 apartments
- ○ A building with 20 to 49 apartments
- ○ A building with 50 or more apartments
- ○ Other

H3. How many rooms do you have in this house or apartment? Do NOT count bathrooms, porches, balconies, foyers, halls, or half-rooms.

- ○ 1 room
- ○ 2 rooms
- ○ 3 rooms
- ○ 4 rooms
- ○ 5 rooms
- ○ 6 rooms
- ○ 7 rooms
- ○ 8 rooms
- ○ 9 or more rooms

H4. Is this house or apartment —

- ○ Owned by you or someone in this household with a mortgage or loan?
- ○ Owned by you or someone in this household free and clear (without a mortgage)?
- ○ Rented for cash rent?
- ○ Occupied without payment of cash rent?

If this is a ONE-FAMILY HOUSE —

H5a. Is this house on ten or more acres?

- ○ Yes
- ○ No

b. Is there a business (such as a store or barber shop) or a medical office on this property?

- ○ Yes
- ○ No

Answer only if you or someone in this household OWNS OR IS BUYING this house or apartment —

H6. What is the value of this property; that is, how much do you think this house and lot or condominium unit would sell for if it were for sale?

- ○ Less than $10,000
- ○ $10,000 to $14,999
- ○ $15,000 to $19,999
- ○ $20,000 to $24,999
- ○ $25,000 to $29,999
- ○ $30,000 to $34,999
- ○ $35,000 to $39,999
- ○ $40,000 to $44,999
- ○ $45,000 to $49,999
- ○ $50,000 to $54,999
- ○ $55,000 to $59,999
- ○ $60,000 to $64,999
- ○ $65,000 to $69,999
- ○ $70,000 to $74,999
- ○ $75,000 to $79,999
- ○ $80,000 to $89,999
- ○ $90,000 to $99,999
- ○ $100,000 to $124,999
- ○ $125,000 to $149,999
- ○ $150,000 to $174,999
- ○ $175,000 to $199,999
- ○ $200,000 to $249,999
- ○ $250,000 to $299,999
- ○ $300,000 to $399,999
- ○ $400,000 to $499,999
- ○ $500,000 or more

Answer only if you PAY RENT for this house or apartment —

H7a. What is the monthly rent?

- ○ Less than $80
- ○ $80 to $99
- ○ $100 to $124
- ○ $125 to $149
- ○ $150 to $174
- ○ $175 to $199
- ○ $200 to $224
- ○ $225 to $249
- ○ $250 to $274
- ○ $275 to $299
- ○ $300 to $324
- ○ $325 to $349
- ○ $350 to $374
- ○ $375 to $399
- ○ $400 to $424
- ○ $425 to $449
- ○ $450 to $474
- ○ $475 to $499
- ○ $500 to $524
- ○ $525 to $549
- ○ $550 to $599
- ○ $600 to $649
- ○ $650 to $699
- ○ $700 to $749
- ○ $750 to $999
- ○ $1,000 or more

b. Does the monthly rent include any meals?

- ○ Yes
- ○ No

FOR CENSUS USE

A. Total persons

B. Type of unit

Occupied: ○ First form ○ Cont'n

Vacant: ○ Regular ○ Usual home elsewhere

C1. Vacancy status

- ○ For rent
- ○ For sale only
- ○ Rented or sold, not occupied
- ○ For seas/ rec/occ
- ○ For migrant workers
- ○ Other vacant

C2. Is this unit boarded up?

- ○ Yes
- ○ No

D. Months vacant

- ○ Less than 1
- ○ 1 up to 2
- ○ 2 up to 6
- ○ 6 up to 12
- ○ 12 up to 24
- ○ 24 or more

E. Complete after

JIC 1: ○ LR ○ TC ○ QA ○ P/F ○ RE ○ I/T ○ MV ○ ED ○ EN

JIC 2: ○ P0 ○ P3 ○ P6 ○ P1 ○ P4 ○ IA ○ P2 ○ P5 ○ SM

F. Cov.

○ 1b ○ 1a ○ 7 ○ H1

G. DO ID

Please make sure you have . . .

1. **FILLED this form completely.**
2. **ANSWERED Question 1a** on page 1.
3. **ANSWERED Questions 2 through 7** for each person you listed in Question 1a.
4. **ANSWERED Questions H1a through H7b** on page 3.

Also . . .

5. **PRINT here the name** of a household member who filled the form, the date the form was completed, and the telephone number at which a person in this household can be called.

Name			Date
Telephone number →	Area code	Number	○ Day ○ Night

Then . . .

6. **FOLD the form the way it was sent to you.**
7. **MAIL it back by April 1,** or as close to that date as possible, in the envelope provided; no stamp is needed. When you insert your completed questionnaire, please make sure that the address of the U.S. Census Office can be seen through the window on the front of the envelope.

NOTE – If you have listed more than 7 persons in Question 1a, please make sure that you have filled the form for the first 7 people. Then mail back this form. A census taker will call to obtain the information for the other people.

Thank you very much.

The Census Bureau estimates that, for the average household, this form will take 14 minutes to complete, including the time for reviewing the instructions and answers. Comments about this estimate should be directed to the Associate Director for Management Services, Bureau of the Census, Washington, DC 20233, Attn: CEN-90, and to the Office of Management and Budget, Paperwork Reduction Project CEN-90, Washington, DC 20503. Please DO NOT RETURN your questionnaire to either of these addresses. Use the enclosed preaddressed envelope to return your completed questionnaire.

APPENDIX F.
Data Products and User Assistance

CONTENTS

Data Products F–1
Geographic Products F–3
Other Census Bureau Resources F–6
Reference Materials F–4
Sources of Assistance F–5

The 1990 census data products, being released during 1991-93, are available in a variety of new and traditional media. The Census Bureau has increased the product options available to data users in an effort to meet a variety of requirements and maximize the usefulness of the data. For example, laser discs, called CD-ROM (compact disc—read-only memory), are a new data delivery medium.

The Census Bureau also has expanded services and sources of assistance available to data users. For example, the State Data Center Program has been expanded to include over 1,400 organizations to provide data and services to the public.

This appendix provides a detailed introduction to the 1990 census data products and related materials, such as maps and reference publications. It concludes by describing sources of assistance and other Census Bureau data available to the public.

DATA PRODUCTS

Printed reports and computer tape files traditionally are the most widely used products. The Census Bureau also offers data on microfiche, on CD-ROM laser discs, and through its online service, CENDATA™. These various products are described below. For information about prices and how to order, write or call Customer Services. (See the ''Sources of Assistance'' section for the address and phone number.)

The data products present statistics about the subjects covered in the 1990 census questionnaires. These subjects are listed in figure 1, page F–7. As the figure shows, there are 100-percent subjects (those covered in questions asked of everyone or about every housing unit) and sample subjects (those covered in questions asked at about one out of every six housing units). Generally, a data product presents either 100-percent data prepared by tabulating the responses to the 100-percent questions from all questionnaires, or sample data prepared by tabulating only the responses to the 100-percent and sample questions from the ''long-form'' questionnaires. Two report series, 1990 CPH-3 and 1990 CPH-4 (see figure 2, page F–8), present both 100-percent and sample data.

Printed Reports

Printed reports are the most convenient and readily available source of data for most census users. The Census Bureau releases the reports in several series (see figure 2) that are grouped under three broad titles: *1990 Census of Population and Housing* (1990 CPH), *1990 Census of Population* (1990 CP), and *1990 Census of Housing* (1990 CH). There also are reports, not reflected in figure 2, for the outlying areas of the Pacific. The reports are sold by the Superintendent of Documents, U.S. Government Printing Office. (See the ''Sources of Assistance'' section for the address and phone number.)

In several series, there are separate reports for each State. The geographic coverage of the State reports is listed in figure 2. The United States summaries for these report series contain, for the most part, data for the United States, regions, divisions, States, metropolitan areas (MA's), urbanized areas (UA's), counties, American Indian and Alaska Native areas, places with 10,000 or more persons, and other large substate areas (for example, county subdivisions, such as towns and townships, with 10,000 or more persons in selected States).

Report series that present data for small areas, such as census tracts, contain limited subject-matter detail (for example, counts of people by age ranges—under 5 years, 5 to 9 years, etc.—rather than by single years). Report series that include greater amounts of subject-matter detail include less geographic detail.

Computer Tape Files

The Census Bureau provides more data on tape and other machine-readable products than in printed reports. These products are sold by the Census Bureau's Customer Services. There are several general types of data files released on computer tape (available on both reels and cartridges). They are introduced below, and more information is presented in figures 3 and 4, pages F–11 through F–13.

Public Law 94-171 Data—This data file presents the counts designed and formatted for use in legislative redistricting. These counts also are available on CD-ROM and paper listings. Excerpts are available on CENDATA™. The counts, for areas as small as blocks, census tracts, and voting districts, include totals for population, race groups, persons of Hispanic origin, population 18 years and over, and housing units. (See figure 4.)

Summary Tape Files (STF's)— These computer tape files provide statistics with greater subject-matter detail than printed reports. They also present statistics for some types of areas, such as block groups and blocks, that are not included in the reports. (See figure 3.)

Here are some important features of STF's:

- Each STF presents a particular set of data tables for specific types of geographic areas.
- Each STF has three or more file types (indicated by a letter suffix attached to the STF number) that differ in the geographic levels reported, but contain the same data detail.
- STF's 1 and 2 contain 100-percent data, and STF's 3 and 4 offer sample data.
- STF's 1 and 3 report on smaller areas and offer less data detail than STF's 2 and 4.
- STF's 1 through 4 offer greater data detail than the 1980 STF's 1 through 4.

Subject Summary Tape Files (SSTF's)—These files are the source of the subject reports and provide greater subject-matter detail than the STF's. They present data for the United States, regions, and divisions, and, in some cases, also for States, counties, and large cities. (See figure 4.)

Public Use Microdata Sample (PUMS) Files—These computer tape files (see figure 4) contain data from samples of long-form housing-unit records (''microdata'') for large geographic areas. Each sample housing-unit record includes essentially all the 1990 census data collected about each person in a sample household and the characteristics of the housing unit. Information that could be used to identify an individual or a housing unit is not included in the file.

Microdata files enable users to prepare customized tabulations and cross-tabulations of most items on the census questionnaire. There are two standard PUMS files:

- A file presenting a 5-percent sample of housing units in which each household record includes codes to let the user know in what area, such as a group of counties, a single county, or a place, the household is located. Each area identified must have a population of at least 100,000 and boundaries that do not cross State lines.
- A file presenting a 1-percent sample of housing units. Its household records include codes associating them with MA's and other large areas, the boundaries of which may cross State lines. (For the 1980 census, there were two files with 1-percent samples. The 1-percent sample showing data for selected urbanized areas and other large areas will not be produced for the 1990 census.)

There also is a special 3-percent ''elderly'' file with the same geography as the 5-percent sample. Included are households with at least one person age 60 or more and all members of those households.

Other Special Computer Tape Files—Other files include the Census/ Equal Employment Opportunity (EEO) File and the County-to-County Migration File. (See figure 4.) The Census Bureau may prepare additional special files.

Microfiche

All printed reports are offered on microfiche from Customer Services soon after they are published. Plans to prepare microfiche versions of selected other products were canceled, so that more products could be produced on CD-ROM.

Compact Disc—Read-Only Memory (CD-ROM)

For the 1990 census, the Public Law (P.L.) 94-171 file; an extract of STF 1B that presents selected statistics for blocks; and STF's 1A, 1C, 3A, 3B, and 3C are also available on CD-ROM. The Census Bureau also offers on CD-ROM: PUMS Files, SSTF's, Census EEO File, and County-to-County Migration File. (One 4 3/ 4-inch CD-ROM, a type of optical or laser disc, can hold the contents of approximately 1,600 flexible diskettes, or three or four high-density computer tapes.)

Online Information Systems

The Census Bureau began CENDATA™, its online information service, in 1984. CENDATA™ is accessible through two information vendors, CompuServe and DIALOG. A number of Census Bureau reports, in whole or in part, are offered online. For the 1990 census, CENDATA™ provides up-to-date information about the availability of data products and carries selections of State, county, MA, and place data from the P.L. 94-171 tape file and STF's 1 and 3. CENDATA™ also offers the entire Census EEO File.

Custom Data Products

These products are for users who require unique tabulations that are not included in standard products; for example, information for locally defined geographic areas. Users also can order special microdata files.

The cost of preparing custom products must be paid by the users who request them. Any data that the Census Bureau provides in these products are subject to the same standards applied to other data to ensure that confidential individual information is not revealed.

User-Defined Areas Program (UDAP) Tabulations— UDAP can provide a set of predefined data tables for locally defined areas that do not correspond to standard 1990 census geographic areas. Users identify the geographic areas of interest to them by delineating boundaries around groupings of census blocks on 1990 census County

Block Maps or by electronically submitting the geographic components of their area of interest. (A contact for more information is given in the ''Sources of Assistance'' section.)

Special Tabulations—The Census Bureau can prepare special data tabulations for any specific geographic or subject-matter area. Users should rely on standard reports, tapes, microfiche, or user-defined area tabulations whenever possible, since special tabulations tend to be substantially more expensive and take time to arrange and produce. (Contacts for more information are given in the ''Sources of Assistance'' section.)

GEOGRAPHIC PRODUCTS

Maps

Census Bureau maps are necessary for virtually all uses of small-area 1990 census data. They are needed to locate the specific geographic areas for which the census provides data and to study the spatial relationship of the data for analytic purposes. The Census Bureau prepares a variety of 1990 census maps. Among the most useful are these series:

County Block Maps—These maps show census blocks and their numbers; boundaries for statistical and governmental entities, such as census tracts and places; and physical features. The P.L. 94-171 version of these maps also shows voting district boundaries in those States that furnished them. The maps are prepared on electrostatic plotters by county (or equivalent entity) with one or more map sheets each, depending on the size and shape of the area and the density of the block pattern. An average county requires 20 map sheets. The maps may be purchased from Customer Services.

County Subdivision Outline Maps—Maps in this State-based series present the boundaries of the counties, county subdivisions, places, American Indian and Alaska Native areas (including off-reservation trust lands), tribal designated statistical areas, and tribal jurisdiction statistical areas. Electrostatic-plotter copies are available for purchase from Customer Services. Also, they appear on multiple page-size sheets in the State reports of these series: 1990 CPH-1, 1990 CPH-2, 1990 CPH-5, 1990 CP-1, 1990 CP-2, 1990 CH-1, and 1990 CH-2.

Census Tract/ Block Numbering Area (BNA) Outline Maps—Maps in this county-based series depict census tract or BNA boundaries and numbers, and the features underlying the boundaries. They also show governmental units in relation to the census tracts/ BNA's. The Superintendent of Documents sells printed copies.

Urbanized Area Outline/ Boundary Maps—Maps in this urbanized area-based series depict the boundaries of the urbanized area and the features underlying the boundaries. They also show the boundaries for American Indian and Alaska Native areas (AIANA's), States, counties, county subdivisions (MCD's/ CCD's), places (incorporated and census designated), the map series subject area, and selected base features and their names at a small scale. Electrostatic-plotter copies are available for purchase from Customer Services. Also, they appear on multiple page-size sheets in the State reports of the 1990 CPH-2 series and the Supplementary Report, *Population and Land Area of Urbanized Areas for the United States and Puerto Rico: 1990.*

Voting District Outline Maps—Maps in this county-based series depict voting district boundaries (for those counties for which States furnished boundary information) and the features underlying the boundaries. They also show governmental unit boundaries in relation to the voting districts. They are prepared on electrostatic plotters and sold by Customer Services.

Geographic Publications

The *Geographic Identification Code Scheme* report in the 1990 CPH-R series will not be printed. Persons interested in this report are encouraged to use the TIGER/ GICS™ tape file (which also will be available on CD-ROM) described below. Listings similar to the tables that would have been included in the report may be offered. Contact Customer Serivces, Data User Services Division, Bureau of the Census, Washington, DC 20233, telephone 301-763-4100.

The *Congressional District Atlas, 103rd Congress of the United States* is a two-volume, 1,200-page atlas depicting the boundaries and number of the districts for the 103rd Congress as defined following the 1990 decennial census. This is the first Congress defined following the 1990 decennial census and, therefore, illustrates the most significant changes of the decade, including the reapportionment of the U.S. House of Representatives. Congressional district boundaries following governmental unit boundaries such as an incorporated place of a minor civil division, are illustrated using symbology identified in the map legend. Wherever possible, features used as congressional district boundaries are identified by their feature name or their feature type. The Census Bureau may produce subsequent atlases if court ordered or State mandated redistricting creates new congressional district boundaries. The Atlas is sold by the Superintendent of Documents (stock no. 003-024-08683-2; $42).

Machine-Readable Geographic Files

All 1990 census summary tape files include 1990 census geographic area codes, FIPS codes, certain area names, land and inland water area in square kilometers, geographic coordinates for an internal point for each entity, and other geographic information.

The Census Bureau developed an automated geographic data base, known as the TIGER (Topologically Integrated Geographic Encoding and Referencing) System, to produce the geographic products for the 1990

census. TIGER provides coordinate-based digital map information for the entire United States, Puerto Rico, the U.S. Virgin Islands, and the Pacific territories over which the United States has jurisdiction.

The TIGER System has significantly improved the utility of 1990 census maps and geographic reference products. Extract files generated from the TIGER System permit users, with appropriate software, to perform such tasks as linking the statistical data in the P.L. 94-171 file or the STF's and displaying selected characteristics on maps or a video display screen at different scales and with whatever boundaries they select for any geographic area of the country. For example, a map for a particular county could show the distribution of the voting age population by city block.

The first extract of selected geographic and cartographic information intended for computer applications, such as plotting maps and building geographic information systems, is called the TIGER/ Line™ files. TIGER/ Line™ files (released on tape and CD-ROM) contain attributes for the segments of each boundary and feature (for example, roads, railroads, and rivers), including 1990 census geographic codes for adjacent areas, latitude/ longitude coordinates of segment end points and the curvature of segments, the name and type of the feature, and the relevant census feature class code identifying the feature segment by category. TIGER/ Line™ files also furnish address ranges and associated ZIP Codes for each side of street segments that have city-style (house number/ street name) addresses; provide the names of landmarks, such as lakes and golf courses; and include other information. The 1992 version also includes school district codes, 1990 census urbanized area codes, codes for districts of the 103rd Congress, and address range coverage expanded to include all areas that have city-style addresses.

TIGER/ GICS™ file is another extract. This file contains a total of 12 files, organized on a national or State-by-State basis, for a variety of geographic entities, such as metropolitan areas and their components as of the 1990 census, 1990 census urbanized areas and their components, American Indian and Alaska Native areas and their related states and counties, as well as more familiar entities including counties with their county subdivisions and places). This file contains high-level geographic names, codes, and relationship information. It can be used to link geographic entity names to the codes in the TIGER/ Line™, TIGER/ SDTS™ and other TIGER extract files. It also contains 1990 census population and housing counts, population density (CD-ROM version only, but can be calculated using the tape version), and area measurement information (including land area, total water area and separate measurements for each of the four components of water—Inland, Great Lakes, Coastal, and Territorial), as well as the latitude and longitude for an internal point within each geography entity. The TIGER/ GICS™ also includes corrections to names for selected entities and corrections to the FIPS 55 codes for county subdivisions and places. The first 300 characters of each record in this file are the same as those in the Data Dictionary for the Summary Tape Files; and additional 100 characters provide the above mentioned corrections and components of water. Listings of the files in the TIGER/ GICS™ may be offered. Call Customer Services at 301-763-4100.

Other TIGER System extracts, such as TIGER/ Census Tract Comparability™ file and TIGER/ UA Limit file, are released on computer tape and, in some cases, CD-ROM. For information on TIGER extract files, contact Customer Services.

REFERENCE MATERIALS

The Census Bureau issues several reference publications for data users. Some are sold by the Superintendent of Documents; others are distributed free by Customer Services. Addresses and phone numbers for the Superintendent of Documents and Customer Services are given in the following section.

- *1990 Census of Population and Housing, Guide.* This guide, in the 1990 CPH-R report series, provides detailed information about all aspects of the census and a comprehensive glossary of census terms. Sold by the Superintendent of Documents, U.S. Government Printing Office. (Part A, Text: stock no. 003-024-08574-7, $11. Part B, Glossary: stock no. 003-024-08679-4, $5.50.)

- *1990 Census of Population and Housing Tabulation and Publication Program.* A free report describing 1990 census products, comparing 1990 products with those of 1980, and more. Request from Customer Services.

- *Census '90 Basics.* A free booklet covering how the 1990 census data were collected and processed, the full range of data products, the maps and geographic files, and more, but with less detail than the Guide (above). Request from Customer Services.

- *Census ABC's—Applications in Business and Community.* A free booklet that highlights key information about the 1990 census and illustrates a variety of ways the data can be used. Request from Customer Services.

- *Maps and More.* A free, tabloid-size booklet that describes the geographic entities for which the Census Bureau tabulates data. The booklet provides information on the types of geographic entities, how their boundaries are established, and how they relate to each other. It also covers how these entities differ among the censuses and surveys and describes the geographic products available from the Census Bureau. Request from Customer Services.

- *Strength in Numbers.* A free, tabloid-size booklet designed to assist people in using 1990 census data in redistricting. Among other features, it includes illustrations of maps and Public Law 94-171 counts. Request from Customer Services.

- *TIGER: The Coast-to-Coast Digital Map Data Base.* A free booklet describing the structure and uses of the Census Bureau's TIGER System. Request from Customer Services.
- *Census and You.* The Census Bureau's monthly newsletter for data users. It reports on the latest 1990 census developments, selected new publications and computer tape files, other censuses and surveys, developments in services to users, and upcoming conferences and training courses. Subscriptions are sold by the Superintendent of Documents, U.S. Government Printing Office.
- *Monthly Product Announcement.* A free monthly listing of all new Census Bureau publications; microfiche; maps; data files on tape, diskettes, or CD-ROM; and technical documentation. To subscribe, contact Customer Services.
- *Census Catalog and Guide.* A comprehensive annual description of data products, statistical programs, and services of the Census Bureau. It provides abstracts of the publications, data files, microfiche, maps, and items online. In addition, the Catalog/ Guide offers such features as information about censuses and surveys and telephone contact lists of data specialists at the Census Bureau, the State Data Centers, and other data processing service centers. It is sold by the Superintendent of Documents, U.S. Government Printing Office.

Users also can get listings of new Census Bureau products, updated daily, by subscribing to the *Daily List.* This information and selected statistics are available online through CENDATA™, the Census Bureau's online information service. For more information, contact Customer Services.

SOURCES OF ASSISTANCE

U.S. Bureau of the Census

The Census Bureau's Customer Services sells most of the machine-readable data products, microfiche, and maps described earlier. (The 1990 census printed reports are sold by the Superintendent of Documents, as noted below.) Also, users may consult with specialists at the Census Bureau's Washington headquarters and its 12 regional offices. From time to time, the specialists also conduct workshops, seminars, and training courses.

Washington, DC, Contacts—To order products, for a telephone contacts list of Census Bureau specialists, and for general information: Customer Services, U.S. Bureau of the Census, Washington, DC 20233, telephone 301-763-4100 (fax number, 301-763-4794).

For User-Defined Areas Program (UDAP) information: UDAP Staff, Decennial Planning Division, U.S. Bureau of the Census, Washington, DC 20233, telephone 301-763-4282.

For special tabulation information: Population—Rosemarie Cowan, Population Division, U.S. Bureau of the Census, Washington, DC 20233, telephone 301-763-5476; Housing—William Downs, Housing and Household Economic Statistics, U.S. Bureau of the Census, Washington, DC 20233, telephone 301-763-8553.

Regional Office Contacts—

Atlanta, GA	404-347-2274
Boston, MA	617-565-7078
Charlotte, NC	704-344-6144
Chicago, IL	312-353-0980
Dallas, TX	214-767-7105
Denver, CO	303-969-7750
Detroit, MI	313-259-0056
Kansas City, KS	913-236-3711
Los Angeles, CA	818-904-6339
New York, NY	212-264-4730
Philadelphia, PA	215-597-8313
Seattle, WA	206-728-5314

Superintendent of Documents, U.S. Government Printing Office

The Superintendent of Documents handles the sale of most of the Federal Government's publications, including 1990 census reports. To order reports and for information: Superintendent of Documents, U.S. Government Printing Office, Washington, DC 20402, telephone 202-783-3238.

Other Sources of Products and Services

State Data Centers—The Census Bureau furnishes data products, training in data access and use, technical assistance, and consultation to all States, the District of Columbia, Guam, Puerto Rico, and the U.S. Virgin Islands. State Data Centers, in turn, offer publications for reference, printouts from computer tape, specially prepared reports, maps, and other products and assistance to data users. For a list of the State Data Centers, see the *Census Catalog and Guide* or contact Customer Services. The list also notes organizations in States participating in the Census Bureau's Business/ Industry Data Center (BIDC) Program. The BIDC's help business people, economic development planners, and other data users obtain and use data.

Census Information Center (CIC)—The CIC program provides data-related services for nationally based nonprofit organizations that represent minorities or other segments of the population who have been historically undercounted in decennial censuses. The participants include social service, business, professional, civil rights, educational, and religious groups. Through the project, five nonprofit groups now offer their clientele reports, computer tape printouts, and other information from the Census

Bureau. To learn more about the program, write to the Census Information Center Branch, Data User Services Division, Bureau of the Census, Washington, DC 20233, or call 301-763-1384.

National Clearinghouse—The National Clearinghouse for Census Data Services is a listing of private companies and other organizations that offer assistance in obtaining and using data released by the Census Bureau. For a list of participants in the National Clearinghouse, see the *Census Catalog and Guide* or contact Customer Services.

Depository Libraries—There are 1,400 libraries that receive (from the Government Printing Office) Federal publications that they think their patrons will need. Often some of these publications are Census Bureau reports. The Census Bureau provides free reports to an additional 120 census depository libraries. Also, many libraries purchase census reports and maps for their areas. The *Census Catalog and Guide* includes a list of all depository libraries.

OTHER CENSUS BUREAU RESOURCES

The Census Bureau has more to offer than just the results of the census of population and housing. Through other censuses, surveys, and estimates programs, it compiles and issues (in reports, computer tape, and other media) data on subjects as diverse as appliance sales, neighborhood conditions, and exports to other countries. Here are examples of the information published about—

- *People:* Age, race, sex, income, poverty, child care, child support, fertility, noncash benefits, education, commuting habits, pension coverage, unemployment, ancestry.
- *Business and industry:* Number of employees, total payroll, sales and receipts, products manufactured or sold.
- *Housing and construction:* Value of new construction, numbers of owners and renters, property value or rent paid, housing starts, fuels used, mortgage costs.
- *Farms:* Number, acreage, livestock, crop sales.
- *Governments:* Revenues and expenditures, taxes, employment, pension funds.
- *Foreign trade:* Exports and imports, origin and destination, units shipped.
- *Other nations:* Population, birth rates, death rates, literacy, fertility.

The other censuses, such as agriculture, retail trade, manufactures, and governments, are collected for years ending in ''2'' and ''7.'' Surveys and estimates programs generate results as often as every month.

Many of the monthly ''economic indicators'' that measure how the Nation is doing come directly or indirectly from the Census Bureau. Examples: employment and unemployment; housing starts; wholesale and retail trade; manufacturers' shipments, inventories, and orders; export and import trade; and sales of single-family homes.

The other statistical activities of the Census Bureau are described below. Data users will find more information about them and descriptions of their data products in the annual *Census Catalog and Guide.* Also, special guides and brochures are prepared for most of them. Contact the Census Bureau's Customer Services for more information.

Current Demographic and Housing Programs

Two types of current programs complement the 10-year census: population estimates and surveys. The total population of the United States is estimated monthly; the population of States, counties, and metropolitan areas is estimated annually; and the population of places and other governmental units is estimated every 2 years. Projections of future population are made at the national and State levels.

The Census Bureau's many household surveys update population and housing characteristics at the national level and sometimes for States and metropolitan areas, as well. These surveys also obtain many characteristics not included in the 10-year census. The Current Population Survey is taken monthly; the American Housing Survey national sample is taken biennially; the American Housing Survey metropolitan sample is taken in 44 areas, 11 per year in a 4-year cycle; most other surveys are annual or less frequent.

Economic Censuses and Surveys

The economic censuses provide statistics about business establishments once every 5 years, covering years ending in ''2'' and ''7.'' The 1987 Economic Censuses include the censuses of retail trade, wholesale trade, service industries, transportation, manufactures, mineral industries, and construction industries. Also included are related programs, such as statistics on minority- and women-owned businesses, enterprise statistics, and censuses of economic activity in Puerto Rico and some of the outlying areas under U.S. jurisdiction.

Several key statistics are tabulated for all industries covered in the censuses. They are number of establishments, number of employees, payroll, and measure of output (sales or receipts, and value of shipments or of work done). Other items vary from sector to sector.

The Census Bureau also has programs that provide current statistics on such measures as total sales of particular kinds of businesses or production of particular products. These programs include monthly, quarterly, and annual surveys, the results of which appear in publication series such as *Current Business Reports* and *Current Industrial Reports.* The County Business Patterns program offers annual statistics based on data compiled primarily from administrative records.

Agriculture Census and Surveys

The agriculture census is conducted concurrently with the economic censuses. It is the only source of uniform agriculture data at the county level. It provides data on such subjects as the number and size of farms; land use and ownership; livestock, poultry, and crops; and value of products sold.

Results of three surveys—the 1988 Farm and Ranch Irrigation Survey, 1988 Census of Horticulture Specialties, and 1988 Agricultural Economics and Land Ownership Survey—are published in conjunction with the 1987 Census of Agriculture. Also, the Census Bureau regularly issues reports from a survey on cotton ginnings.

Governments Census and Surveys

The census of governments, also for years ending in ''2'' and ''7,'' covers all types of governments: Federal, State, county, municipal (place), township (county subdivision), school district, and special district. It provides data on such subjects as number of public employees, payrolls, revenue, and expenditures.

Annual and quarterly surveys cover the same principal subjects but generate data only for States and the largest local governments.

Foreign Trade Statistics

Monthly U.S. merchandise trade data compiled by the Census Bureau summarize export and import transactions and are based on the official documents filed by shippers and receivers. These figures reflect the flow of merchandise but not intangibles like services and financial commitments. The trade figures trace commodity movements out of and into the U.S. Customs jurisdiction, which includes Puerto Rico and the U.S. Virgin Islands as well as the 50 States and the District of Columbia. Data are published separately on trade between the United States and Puerto Rico, the U.S. Virgin Islands, and other U.S. territories.

Other Statistical Activities

The Census Bureau also offers international data. It maintains an international data base which is available to the public on computer tape and is used to produce the biennial *World Population Profile* report. It prepares studies dealing with the demographic and economic characteristics of other countries and world regions.

Statistical compendia are another important data product. These publications (sometimes also offered in machine-readable form) draw data from many sources and reorganize them for convenient use. The most widely used compendia are the annual *Statistical Abstract of the United States,* the *County and City Data Book* (published every 5 years), and the *State and Metropolitan Area Data Book* (published approximately every 4 years).

Figure 1. **1990 Census Content**

100-PERCENT COMPONENT

Population	**Housing**
Household relationship	Number of units in structure
Sex	Number of rooms in unit
Race	Tenure—owned or rented
Age	Value of home or monthly rent
Marital status	Congregate housing (meals included in rent)
Hispanic origin	Vacancy characteristics

SAMPLE COMPONENT

Population	**Housing**
Social characteristics:	Year moved into residence
Education—enrollment and attainment	Number of bedrooms
Place of birth, citizenship, and year of entry into U.S.	Plumbing and kitchen facilities
Ancestry	Telephone in unit
Language spoken at home	Vehicles available
Migration (residence in 1985)	Heating fuel
Disability	Source of water and method of sewage disposal
Fertility	Year structure built
Veteran status	Condominium status
	Farm residence
Economic characteristics:	Shelter costs, including utilities
Labor force	
Occupation, industry, and class of worker	
Place of work and journey to work	
Work experience in 1989	
Income in 1989	
Year last worked	

NOTE: Questions dealing with the subjects covered in the 100-percent component were asked of all persons and housing units. Those covered by the sample component were asked of a sample of the population and housing units.

Figure 2. **1990 Census Printed Reports**

Series	Title	Report(s) issued for	Description	Geographic areas
		1990 CENSUS OF POPULATION AND HOUSING (1990 CPH)		
		100-Percent Data		
1990 CPH-1	**Summary Population and Housing Characteristics**	U.S., States, DC, Puerto Rico, and U.S. Virgin Islands	Population and housing unit counts, and summary statistics on age, sex, race, Hispanic origin, household relationship, units in structure, value and rent, number of rooms, tenure, and vacancy characteristics	Local governmental units (i.e., counties, places, and towns and townships), other county subdivisions, and American Indian and Alaska Native areas
1990 CPH-2	**Population and Housing Unit Counts**	U.S., States, DC, Puerto Rico, and U.S. Virgin Islands	Total population and housing unit counts for 1990 and previous censuses	States, counties, county subdivisions, places, State component parts of metropolitan areas (MA's) and urbanized areas (UA's), and summary geographic areas (for example, urban and rural)
		100-Percent and Sample Data		
1990 CPH-3	**Population and Housing Characteristics for Census Tracts and Block Numbering Areas**	MA's, and the nonmetropolitan balance of each State, Puerto Rico, and U.S. Virgin Islands	Statistics on 100-percent and sample population and housing subjects	In MA's: census tracts/ block numbering areas (BNA's), places of 10,000 or more inhabitants, and counties. In the remainder of each State: census tracts/ BNA's, places of 10,000 or more, and counties
1990 CPH-4	**Population and Housing Characteristics for Congressional Districts of the 103rd Congress**	States and DC	Statistics on 100-percent and sample population and housing subjects	Congressional districts (CD's) and, within CD's, counties, places of 10,000 or more inhabitants, county subdivisions of 10,000 or more inhabitants in selected States, and American Indian and Alaska Native areas
		Sample Data		
1990 CPH-5	**Summary Social, Economic, and Housing Characteristics**	U.S., States, DC, Puerto Rico, and U.S. Virgin Islands	Statistics generally on sample population and housing subjects	Local governmental units (i.e., counties, places, and towns and townships), other county subdivisions, and American Indian and Alaska Native areas
		1990 CENSUS OF POPULATION (1990 CP)		
		100-Percent Data		
1990 CP-1	**General Population Characteristics**	U.S., States, DC, Puerto Rico, and U.S. Virgin Islands	Detailed statistics on age, sex, race, Hispanic origin, marital status, and household relationship characteristics	States, counties, places of 1,000 or more inhabitants, county subdivisions of 1,000 or more inhabitants in selected States, State parts of American Indian areas, Alaska Native areas, and summary geographic areas such as urban and rural

Figure 2. **1990 Census Printed Reports**—Con.

Series	Title	Report(s) issued for	Description	Geographic areas
		1990 CENSUS OF POPULATION (1990 CP)—Con.		
		100-Percent Data—Con.		
1990 CP-1-1A	**General Population Characteristics for American Indian and Alaska Native Areas**	U.S.	Detailed statistics on age, sex, race, Hispanic origin, marital status, and household relationship characteristics	American Indian and Alaska Native areas; i.e., American Indian reservations, off-reservation trust lands, tribal jurisdiction statistical areas (Oklahoma), tribal designated statistical areas, Alaska Native village statistical areas, and Alaska Native Regional Corporations
1990 CP-1-1B	**General Population Characteristics for Metropolitan Areas**	U.S.	Detailed statistics on age, sex, race, Hispanic origin, marital status, and household relationship characteristics	Individual MA's. For MA's split by State boundaries, summaries are provided both for the parts and for the whole MA
1990 CP-1-1C	**General Population Characteristics for Urbanized Areas**	U.S.	Detailed statistics on age, sex, race, Hispanic origin, marital status, and household relationship characteristics	Individual UA's. For UA's split by State boundaries, summaries are provided both for the parts and for the whole UA
		Sample Data		
1990 CP-2	**Social and Economic Characteristics**	U.S., States, DC, Puerto Rico, and U.S. Virgin Islands	Statistics generally on sample population subjects	States (including summaries such as urban and rural), counties, places of 2,500 or more inhabitants, county subdivisions of 2,500 or more inhabitants in selected States, Alaska Native areas, and the State portion of American Indian areas
1990 CP-2-1A	**Social and Economic Characteristics for American Indian and Alaska Native Areas**	U.S.	Statistics generally on sample population subjects	American Indian and Alaska Native areas, as for CP-1-1A
1990 CP-2-1B	**Social and Economic Characteristics for Metropolitan Areas**	U.S.	Statistics generally on sample population subjects	Individual MA's, as for CP-1-1B
1990 CP-2-1C	**Social and Economic Characteristics for Urbanized Areas**	U.S.	Statistics generally on sample population subjects	Individual UA's, as for CP-1-1C
1990 CP-3	**Population Subject Reports**	Selected subjects	Reports on population census subjects such as migration, education, income, the older population, and racial and ethnic groups	Generally limited to the U.S., regions, and divisions; for some reports, other highly populated areas such as States, MA's, counties, and large places

Figure 2. **1990 Census Printed Reports**—Con.

Series	Title	Report(s) issued for	Description	Geographic areas
		1990 CENSUS OF HOUSING (1990 CH)		
		100-Percent Data		
1990 CH-1	**General Housing Characteristics**	U.S., States, DC, Puerto Rico, and U.S. Virgin Islands	Detailed statistics on units in structure, value and rent, number of rooms, tenure, and vacancy characteristics	States, counties, places of 1,000 or more inhabitants, county subdivisions of 1,000 or more inhabitants in selected States, State parts of American Indian areas, Alaska Native areas, and summary geographic areas such as urban and rural
1990 CH-1-1A	**General Housing Characteristics for American Indian and Alaska Native Areas**	U.S.	Detailed statistics on units in structure, value and rent, number of rooms, tenure, and vacancy characteristics	American Indian and Alaska Native areas; i.e., American Indian reservations, trust lands, tribal jurisdiction statistical areas (Oklahoma), tribal designated statistical areas, Alaska Native village statistical areas, and Alaska Native Regional Corporations
1990 CH-1-1B	**General Housing Characteristics for Metropolitan Areas**	U.S.	Detailed statistics on units in structure, value and rent, number of rooms, tenure, and vacancy characteristics	Individual MA's. For MA's split by State boundaries, summaries are provided both for the parts and for the whole MA
1990 CH-1-1C	**General Housing Characteristics for Urbanized Areas**	U.S.	Detailed statistics on units in structure, value and rent, number of rooms, tenure, and vacancy characteristics	Individual UA's. For UA's split by State boundaries, summaries are provided both for the parts and for the whole UA
		Sample Data		
1990 CH-2	**Detailed Housing Characteristics**	U.S., States, DC, Puerto Rico, and U.S. Virgin Islands	Statistics generally on sample housing subjects	States (including summaries such as urban and rural), counties, places of 2,500 or more inhabitants, county subdivisions of 2,500 or more inhabitants in selected States, Alaska Native areas, and State parts of American Indian areas
1990 CH-2-1A	**Detailed Housing Characteristics for American Indian and Alaska Native Areas**	U.S.	Statistics generally on sample housing subjects	American Indian and Alaska Native areas, as in 1990 CH-1-1A
1990 CH-2-1B	**Detailed Housing Characteristics for Metropolitan Areas**	U.S.	Statistics generally on sample housing subjects	Individual MA's, as in 1990 CH-1-1B
1990 CH-2-1C	**Detailed Housing Characteristics for Urbanized Areas**	U.S.	Statistics generally on sample housing subjects	Individual UA's, as in 1990 CH-1-1C
1990 CH-3	**Housing Subject Reports**	Selected subjects	Reports on housing census subjects such as structural and utilization characteristics in metropolitan areas	Generally limited to U.S., regions, and divisions; for some reports, other highly populated areas such as States, MA's, counties, and large places

Figure 3. **1990 Census Summary Tape Files**

Summary Tape File (STF 1A, 1B, etc.) and data type (100 percent or sample)[1]		Geographic areas	Description
STF 1 (100 percent)	A[2]	States, counties, county subdivisions, places, census tracts/ block numbering areas (BNA's), block groups (BG's). Also Alaska Native areas and State parts of American Indian areas	Over 900 cells/ items of 100-percent population and housing counts and characteristics for each geographic area
	B[2]	States, counties, county subdivisions, places, census tracts/ BNA's, BG's, blocks. Also Alaska Native areas and State parts of American Indian areas	
	C[2]	U.S., regions, divisions, States (including summaries such as urban and rural), counties, places of 10,000 or more inhabitants, county subdivisions of 10,000 or more inhabitants in selected States, metropolitan areas (MA's), urbanized areas (UA's), American Indian and Alaska Native areas	
	D	Congressional districts (CD's) of the 103rd Congress by State; and within each CD: counties, places of 10,000 or more inhabitants, county subdivisions of 10,000 or more inhabitants in selected States, Alaska Native areas, and American Indian areas	
STF 2 (100 percent)	A	In MA's: counties, places of 10,000 or more inhabitants, and census tracts/ BNA's. In the remainder of each State: counties, places of 10,000 or more inhabitants, and census tracts/ BNA's	Over 2,100 cells/ items of 100-percent population and housing counts and characteristics for each geographic area. Each of the STF 2 files will include a set of tabulations for the total population and separate presentations of tabulations by race and Hispanic origin
	B	States (including summaries such as urban and rural), counties, places of 1,000 or more inhabitants, county subdivisions, State parts of American Indian areas, and Alaska Native areas	
	C	U.S., regions, divisions, States (including summaries such as urban and rural), counties, places of 10,000 or more inhabitants, county subdivisions of 10,000 or more inhabitants in selected States, all county subdivisions in New England MA's, American Indian and Alaska Native areas, MA's, UA's	
STF 3 (Sample)	A[2]	States, counties, county subdivisions, places, census tracts/ BNA's, BG's. Also Alaska Native areas and State parts of American Indian areas	Over 3,300 cells/ items of sample population and housing characteristics for each geographic area
	B[2]	Five-digit ZIP Codes within each State	
	C[2]	U.S., regions, divisions, States, counties, places of 10,000 or more inhabitants, county subdivisions of 10,000 or more inhabitants in selected States, American Indian and Alaska Native areas, MA's, UA's	
	D	CD's of the 103rd Congress by State; and within each CD: counties, places of 10,000 or more inhabitants, county subdivisions of 10,000 or more inhabitants in selected States	

Figure 3. **1990 Census Summary Tape Files**—Con.

Summary Tape File (STF 1A, 1B, etc.) and data type (100 percent or sample)[1]		Geographic areas	Description
	A	In MA's: counties, places of 10,000 or more inhabitants, and census tracts/ BNA's. In the remainder of each State: counties, places of 10,000 or more inhabitants, and census tracts/ BNA's	
STF 4 (Sample)	B	State (including summaries such as urban and rural), counties, places of 2,500 or more inhabitants, county subdivisions of 2,500 or more inhabitants in selected States, all county subdivisions in New England MA's, State parts of American Indian areas, and Alaska Native areas	Over 8,500 cells/ items of sample population and housing characteristics for each geographic area. Each of the STF 4 files will include a set of tabulations for the total population and separate presentations of tabulations by race and Hispanic origin.
	C	U.S., regions, divisions, States (including urban and rural and metropolitan and nonmetropolitan components), counties, places of 10,000 or more inhabitants, county subdivisions of 10,000 or more inhabitants in selected States, all county subdivisions in New England MA's, American Indian and Alaska Native areas, MA's, UA's	

Note: STF 420 Place of Work 20 Destinations File. This is a new file for 1990. Comparable data were included as part of STF 4 in 1980, but for 1990 this is a separate file and must be ordered and purchased separately from STF 4. The file contains 20 place of work destinations for each county or county equivalent, minor civil division, place of 10,000 or more persons, and census tract or block numbering area. Data are also provided for each major race and for workers of Hispanic origin cross-classified by race. The geographic level of the destinations varies. A destination may be a place, county, balance of county, metropolitan area, or balance of metropolitan area.

[1]Similar STF's will be prepared for Puerto Rico and the U.S. Virgin Islands.
[2]Also available on laser disc (CD-ROM). STF 1B CD-ROM presents only part of the data for blocks and other areas in the tape file.

Figure 4. **Other 1990 Census Data Products**

Title	Description	Geographic areas
Subject Summary Tape Files	Various computer tape files used to produce the subject reports (1990 CP-3 and 1990 CH-3 series).	U.S., regions, divisions, States, metropolitan areas (MA's), and large counties and places
Public Law 94-171 Data File (redistricting data)	Counts by total, race, and Hispanic origin for the total population and population 18 years old and over, and counts of housing units. Available on tape, CD-ROM, and paper listings	States, counties, county subdivisions, places, census tracts/ block numbering areas (BNA's), block groups (BG's), and blocks; voting districts where States have identified them for the Census Bureau; and American Indian and Alaska Native areas
Census/ Equal Employment Opportunity (EEO) File	Sample tabulations showing detailed occupations and educational attainment data by age; cross tabulated by sex, Hispanic origin, and race	Counties, MA's, places of 50,000 or more inhabitants
County-to-County Migration File	Summary statistics for all intra-state county-to-county migration streams and significant interstate county-to-county migration streams. Each record will include codes for the geographic area of destination, and selected characteristics of the persons who made up the migration stream	States, counties
Public Use Microdata Sample (PUMS) Files	Machine-readable files containing a sample of individual long-form census records showing most population and housing characteristics but with identifying information removed	
5 Percent—PUMS Areas		County groups, counties, county subdivisions, and places with 100,000 or more inhabitants
1 Percent—Metropolitan Areas (1990)		MA's and other large areas with 100,000 or more inhabitants
3 Percent—Elderly	As above, but includes only households with at least one person age 60 or more	Same as for 5-percent sample
User-Defined Areas Tabulations	A set of standard tabulations provided on printouts, tapes, or other products with maps and narrative (if requested)	User-defined areas created by aggregating census blocks
Special Tabulations	User-defined tabulations for specified geographic areas provided on printouts, tapes, or other products	User-defined areas or standard areas

APPENDIX G.
Maps

A list of maps appears on page IV-1. Maps showing selected geographic areas begin on page IV-2.