JOBNAME: No Job Name PAGE: 1 SESS: 3 OUTPUT: Tue Sep 29 16:30:31 1992 / node2/ F main F / 90dec/ cph2/ 45/ cvrtpsp

U.S. Department of Commerce
Economics and Statistics Administration
BUREAU OF THE CENSUS

1990 CPH-2-45

CENSUS '90

1990 Census of Population and Housing

Population and Housing Unit Counts

Texas



ACKNOWLEDGMENTS

The Decennial Planning Division, **Susan M. Miskura,** Chief, coordinated and directed all census operations. **Patricia A. Berman,** Assistant Division Chief for Content and Data Products, directed the development and implementation of the 1990 Census Tabulation and Publication Program. Other assistant division chiefs were **Robert R. Bair, Rachel F. Brown, James L. Dinwiddie, Allan A. Stephenson,** and **Edwin B. Wagner, Jr.** The following branch chiefs made significant contributions: **Cheryl R. Landman, Adolfo L. Paez, A. Edward Pike,** and **William A. Starr.** Other important contributors were **Linda S. Brudvig, Cindy S. Easton, Avis L. Foote, Carolyn R. Hay, Douglas M. Lee, Gloria J. Porter,** and **A. Nishea Quash.**

The Decennial Operations Division, **Arnold A. Jackson,** Chief, was responsible for processing and tabulating census data. Assistant division chiefs were: **Donald R. Dalzell, Kenneth A. Riccini, Billy E. Stark,** and **James E. Steed.** Processing offices were managed by **Alfred Cruz, Jr., Earle B. Knapp, Jr., Judith N. Petty, Mark M. Taylor, Russell L. Valentine, Jr., Carol A. Van Horn,** and **C. Kemble Worley.** The following branch chiefs made significant contributions: **Jonathan G. Ankers, Sharron S. Baucom, Catharine W. Burt, Vickie L. Cotton, Robert J. Hemmig, George H. McLaughlin, Carol M. Miller, Lorraine D. Neece, Peggy S. Payne, William L. Peil, Cotty A. Smith, Dennis W. Stoudt,** and **Richard R. Warren.** Other important contributors were **Eleanor I. Banks, Miriam R. Barton, Danny L. Burkhead, J. Kenneth Butler, Jr., Albert A. Csellar, Donald H. Danbury, Judith A. Dawson, Donald R. Dwyer, Beverly B. Fransen, Katherine H. Gilbert, Lynn A. Hollabaugh, Ellen B. Katzoff, Randy M. Klear, Norman W. Larsen, Peter J. Long, Sue Love, Patricia O. Madson, Mark J. Matsko, John R. Murphy, Dan E. Philipp, Eugene M. Rashlich, Willie T. Robertson, Barbara A. Rosen, Sharon A. Schoch, Imelda B. Severdia, Diane J. Simmons, Emmett F. Spiers, Johanne M. Stovall, M. Lisa Sylla,** and **Jess D. Thompson.**

The Housing and Household Economic Statistics Division, **Daniel H. Weinberg,** Chief, developed the questionnaire content, designed the data tabulations, and reviewed the data for the economic and housing characteristics. **Gordon W. Green, Jr.,** Assistant Division Chief for Economic Characteristics, and **Leonard J. Norry,** Assistant Division Chief for Housing Characteristics, directed the development of this work. The following branch chiefs made significant contributions: **William A. Downs, Peter J. Fronczek, Patricia A. Johnson, Enrique J. Lamas, Charles T. Nelson,** and **Thomas S. Scopp.** Other important contributors were **Eleanor F. Baugher, Jeanne C. Benetti, Robert L. Bennefield, Robert W. Bonnette, William S. Chapin, Higinio Feliciano, Timothy S. Grall, Cynthia J. Harpine, Selwyn Jones, Mary C. Kirk, Richard G. Kreinsen, Gordon H. Lester, Mark S. Littman, Wilfred T. Masumura, John M. McNeil, Diane C. Murphy, George F. Patterson, Thomas J. Palumbo, Kirby G. Posey, John Priebe, Anne D. Smoler,** and **Carmina F. Young.**

The Population Division, **Paula J. Schneider,** Chief, developed the questionnaire content, designed the data tabulations, and reviewed the data for the demographic and social characteristics of the population. **Philip N. Fulton,** Assistant Division Chief for Census Programs, directed the development of this work. Other assistant division chiefs were **Nampeo R. McKenney** and **Arthur J. Norton.** The following branch and staff chiefs made significant contributions: **Jorge H. del Pinal, Campbell J. Gibson, Roderick J. Harrison, Donald J. Hernandez, Jane H. Ingold, Martin T. O'Connell, Marie Pees, J. Gregory Robinson, Phillip A. Salopek, Paul M. Siegel, Robert C. Speaker, Gregory K. Spencer,** and **Cynthia M. Taeuber.** Other important contributors were **Celia G. Boertlein, Rosalind R. Bruno, Janice A. Costanzo, Rosemarie C. Cowan, Arthur R. Cresce, Larry G. Curran, Carmen DeNavas, Robert O. Grymes, Kristin A. Hansen, Mary C. Hawkins, Rodger V. Johnson, Michael J. Levin, Edna L. Paisano, Sherry B. Pollock, Stanley J. Rolark, A. Dianne Schmidley, Denise I. Smith,** and **Nancy L. Sweet.**

The Data User Services Division, **Gerard C. Iannelli,** then Chief, directed the development of data product dissemination and information to increase awareness, understanding, and use of census data. **Marie G. Argana,** Assistant Chief for Data User Services, directed preparation of electronic data products and their dissemination. **Alfonso E. Mirabal,** Assistant Chief for Group Information and Advisory Services, directed activities related to the National Services Program, State Data Centers, and preparation of training materials. The following branch chiefs made significant contributions: **Deborah D. Barrett, Frederick G. Bohme, Larry W. Carbaugh, James P. Curry, Samuel H. Johnson, John C. Kavaliunas,** and **Forrest B. Williams.** Other important contributors were **Molly Abramowitz, Celestin J. Aguigui, Barbara J. Aldrich, Delores A. Baldwin, Albert R. Barros, Geneva A. Burns, Carmen D. Campbell, James R. Clark, Virginia L. Collins, George H. Dailey, Jr., Barbara L. Hatchl, Theresa C. Johnson, Paul T. Manka, John D. McCall, Jo Ann Norris, David M. Pemberton, Sarabeth Rodriguez, Charles J. Wade, Joyce J. Ware,** and **Gary M. Young.**

The Geography Division, **Robert W. Marx,** Chief, directed and coordinated the census mapping and geographic activities. **Jack R. George,** Assistant Division Chief for Geoprocessing, directed the planning and development of the TIGER System and related software. **Robert A. LaMacchia,** Assistant Division Chief for Planning, directed the planning and implementation of processes for defining 1990 census geographic areas. **Silla G. Tomasi,** Assistant Division Chief for Operations, managed the planning and implementation of 1990 census mapping applications using the TIGER System. The following branch chiefs made significant contributions: **Frederick R. Broome, Charles E. Dingman, Linda M. Franz, David E. Galdi, Dan N. Harding, Donald I. Hirschfeld, David B. Meixler, Peter Rosenson, Joel Sobel, Brian Swanhart,** and **Richard Trois.** Other important contributors were **Gerard Boudriault, Desmond J. Carron, Anthony W. Costanzo, Paul W. Daisey, Beverly A. Davis, Carl S. Hantman, Christine J. Kinnear, Terence D. McDowell, Linda M. Pike, Rose J. A. Quarato, Lourdes Ramirez, Gavin H. Shaw, Daniel L. Sweeney, Timothy F. Trainor, Phyllis S. Willette,** and **Walter E. Yergen.**

The Statistical Support Division, **John H. Thompson,** Chief, directed the application of mathematical statistical techniques in the design and conduct of the census. **John S. Linebarger,** Assistant Division Chief for Quality Assurance, directed the development and implementation of operational and software quality assurance. **Henry F. Woltman,** Assistant Division Chief for Census Design, directed the development and implementation of sample design, disclosure avoidance, weighting, and variance estimation. **Howard Hogan** and **David V. Bateman** were contributing assistant division chiefs. The following branch chiefs made significant contributions: **Florence H. Abramson, Deborah H. Griffin, Richard A. Griffin, Lawrence I. Iskow,** and **Michael L. Mersch.** Other important contributors were **Linda A. Flores-Baez, Larry M. Bates, Somonica L. Green, James E. Hartman, Steven D. Jarvis, Alfredo Navarro, Eric L. Schindler, Carolyn T. Swan,** and **Glenn D. White.**

The 1990 Census Redistricting Data Office, **Marshall L. Turner, Jr.,** Chief, assisted by **Cathy L. Talbert,** directed the development and implementation of the 1990 Census Redistricting Data Program.

The Administrative and Publications Services Division, **Walter C. Odom,** Chief, provided direction for the census administrative services, publications, printing, and graphics functions. **Michael G. Garland** was a contributing assistant division chief. The following branch and staff chiefs made significant contributions: **Bernard E. Baymler, Albert W. Cosner, Gary J. Lauffer, Gerald A. Mann, Clement B. Nettles, Russell Price,** and **Barbara J. Stanard.** Other important contributors were **Barbara M. Abbott, Robert J. Brown, David M. Coontz,** and **John T. Overby.**

The Data Preparation Division, **Joseph S. Harris,** Chief, provided management of a multi-operational facility including kit preparation, procurement, warehousing and supply, and census processing activities. **Plummer Alston, Jr.,** and **Patricia M. Clark** were assistant division chiefs.

The Field Division, **Stanley D. Matchett,** Chief, directed the census data collection and associated field operations. **Richard L. Bitzer, Richard F. Blass, Karl K. Kindel,** and **John W. Marshall** were assistant division chiefs. Regional office directors were **William F. Adams, John E. Bell, LaVerne Collins, Dwight P. Dean, Arthur G. Dukakis, Sheila H. Grimm, William F. Hill, James F. Holmes, Stanley D. Moore, Marvin L. Postma, John E. Reeder,** and **Leo C. Schilling.**

The Personnel Division, **David P. Warner,** Chief, provided management direction and guidance to the staffing, planning pay systems, and employee relations programs for the census. **Colleen A. Woodard** was the assistant chief.

The Technical Services Division, **C. Thomas DiNenna,** Chief, designed, developed, deployed, and produced automated technology for census data processing.

JOBNAME: No Job Name PAGE: 2 SESS: 3 OUTPUT: Tue Sep 29 16:30:31 1992 / node2/ F main F / 90dec/ cph2/ 45/ cvrtpsp

1990 CPH-2-45

1990 Census of
Population and Housing

Population and Housing Unit Counts

Texas

U.S. Department of Commerce
Barbara Hackman Franklin, Secretary
Rockwell A. Schnabel, Deputy Secretary

Economics and Statistics Administration
J. Antonio Villamil, Under Secretary
for Economic Affairs

BUREAU OF THE CENSUS
Barbara Everitt Bryant, Director

JOBNAME: No Job Name PAGE: 1 SESS: 77 OUTPUT: Tue Feb 2 13:31:38 1993 / node2/ F main F / 90dec/ all/ all/ rstr

Economics and Statistics Administration
Jeffrey Mayer, Acting Under Secretary for Economic Affairs

BUREAU OF THE CENSUS
Harry A. Scarr, Acting Director

Charles D. Jones, Associate Director for Decennial Census
William P. Butz, Associate Director for Demographic Programs
Bryant Benton, Associate Director for Field Operations
Bryant Benton, Acting Associate Director for Management Services
Peter A. Bounpane, Assistant Director for Decennial Census

For sale by the Superintendent of Documents, U.S. Government Printing Office,
Washington, DC 20402.

CONTENTS

	Page
List of Statistical Tables	iv
How to Use This Census Report	I–1
Table Finding Guide	II–1
User Notes	III–1
Statistical Tables (For detailed list of statistical tables, see page iv.)	1

APPENDIXES

A. Area Classifications	A–1
B. Definitions of Subject Characteristics	B–1
C. Accuracy of the Data	C–1
D. Collection and Processing Procedures	D–1
E. Facsimiles of Respondent Instructions and Questionnaire Pages	E–1
F. Data Products and User Assistance	F–1
G. Maps	G–1

LIST OF STATISTICAL TABLES

[An asterisk (*) indicates that the table was omitted because there were no qualifying geographic area(s) or population group(s)]

Table		Page
1.	**Population: Earliest Census to 1990** State Urban and Rural	1
2.	**Housing Units: 1950 to 1990** State Urban and Rural	2
3.	**Population and Housing Units: 1940 to 1990** State County	3
4.	**Land Area, Population, and Housing Units: 1990** State County	7
5.	**Population by Urban and Rural Residence: 1990** State County	11
6.	**Housing Units by Urban and Rural Residence: 1990** State County	15
7.	**Land Area by Urban and Rural Residence: 1990** State County	19
8.	**Population and Housing Units, 1970 to 1990; Area Measurements and Density: 1990** State County County Subdivision Place	31
9.	**Population and Housing Units, 1970 to 1990; Area Measurements and Density: 1990** Place and [In Selected States] County Subdivision	71
10.	**1990 Population Rank; Population and Housing Units: 1980 and 1990** Place [2,500 or More Persons]	95
11.	**Population 1990 and 1980; Housing Units and Land Area: 1990** State Urban and Rural and Size of Place	99
12.	**Urban and Rural Population: 1930 to 1990** Size of Place	100
13.	**Population Inside and Outside Metropolitan Area by Urban and Rural and Size of Place: 1990** State Inside Metropolitan Area Outside Metropolitan Area	101
14.	**Housing Units Inside and Outside Metropolitan Area by Urban and Rural and Size of Place: 1990** State Inside Metropolitan Area Outside Metropolitan Area	103
15.	**Land Area in Square Kilometers Inside and Outside Metropolitan Area by Urban and Rural and Size of Place: 1990** State Inside Metropolitan Area Outside Metropolitan Area	105
16.	**Land Area in Square Miles Inside and Outside Metropolitan Area by Urban and Rural and Size of Place: 1990** State Inside Metropolitan Area Outside Metropolitan Area	107
17.	**Population Inside and Outside Metropolitan Area by Size of Place: 1990** State Inside Metropolitan Area Outside Metropolitan Area	109
18.	**Housing Units Inside and Outside Metropolitan Area by Size of Place: 1990** State Inside Metropolitan Area Outside Metropolitan Area	111
19.	**Land Area in Square Kilometers Inside and Outside Metropolitan Area by Size of Place: 1990** State Inside Metropolitan Area Outside Metropolitan Area	113
20.	**Land Area in Square Miles Inside and Outside Metropolitan Area by Size of Place: 1990** State Inside Metropolitan Area Outside Metropolitan Area	115

TIPSII [UPF] GPH248 CENSUS90 71583900 03/16/93 4:12 PM MACHINE: C DATA:NONE TAPE: NONE FRAME: 1
TSF:CENSUS90*92. 02/20/93 02:18:01 UTF:CENSUS90*93. 02/20/93 02:18:01 META:CENSUS90*PH2TOCB48. 02/20/93 02:18:09

Table		Page
21.	**Population and Housing Units 1970 to 1990; Land Area and Density for Metropolitan Area: 1990** Metropolitan Area	117
22.	**Population, Housing Units, and Land Area for Metropolitan Area by Population Size Class of Metropolitan Area: 1990** Urban and Rural Population Size Class of Metropolitan Area Metropolitan Area	121
23.	**Population, Housing Units, and Land Area for Urbanized Area: 1990** Urbanized Area	128
24.	**Population, Housing Units, and Land Area for Urbanized Area by Population Size Class of Urbanized Area: 1990** Size of Place Population Size Class of Urbanized Area Urbanized Area	140

TIPSII [UPF] GPH248 CENSUS90 71583900 03/16/93 4:12 PM MACHINE: C DATA:NONE TAPE: NONE FRAME: 2
TSF:CENSUS90*92. 02/20/93 02:18:01 UTF:CENSUS90*93. 02/20/93 02:18:01 META:CENSUS90*PH2TOCB48. 02/20/93 02:18:09

HOW TO USE THIS CENSUS REPORT

CONTENTS

Contents of the Appendixes I–3
Graphics I–3
How to Find Geographic Areas and Subject-Matter Data I–1
How to Use the Statistical Tables I–2
User Notes I–3

INTRODUCTION

Data from the 1990 census are presented in several different report series. These series are published under the following three subject titles:

1. 1990 Census of Population (1990 CP)
2. 1990 Census of Housing (1990 CH)
3. 1990 Census of Population and Housing (1990 CPH)

The types of data and the geographic areas shown in reports differ from one series to another. In most series, there is one report for each State, the District of Columbia, Puerto Rico, and the Virgin Islands of the United States (Virgin Islands), plus a United States summary report. Some series include reports for American Indian and Alaska Native areas, metropolitan areas, and urbanized areas. See appendix F for detailed information about the various report series; additional 1990 census data products such as computer tapes, microfiche, and laser disks; other related materials; and sources of assistance.

The data from the 1990 census were derived from a limited number of basic questions asked of the entire population and about every housing unit (referred to as the 100-percent questions), and from additional questions asked of a sample of the population and housing units (referred to as the sample questions). Two primary versions of questionnaires were used: a short form containing only the 100-percent questions and a long form containing both the 100-percent questions and the additional sample questions. Appendix E presents facsimiles of the questionnaire pages and the respondent instructions used to collect the data included in this report. Appendix F lists the subjects that are covered by the 100-percent and sample components of the 1990 census.

Legal provision for this census, which was conducted as of April 1, 1990, was made in the Act of Congress of August 31, 1954 (amended August 1957, December 1975, and October 1976), which is codified in Title 13, United States Code.

HOW TO FIND GEOGRAPHIC AREAS AND SUBJECT-MATTER DATA

This report includes a table finding guide to assist the user in locating those statistical tables that contain the data that are needed. The table finding guide lists the geographic areas and the subjects shown in this report. To determine which tables in this report show data for a particular topic, find the subject in the column headings at the top of the table finding guide and then look down the left-hand column for the desired type of geographic area. Below is an example of a table finding guide.

TABLE FINDING GUIDE

Subjects by Type of Geographic Area and Table Number

[Subjects covered in this report are shown at the top, and types of geographic areas are shown on the left side. For a description of area classifications, see appendix A. For definitions and explanations of subject characteristics, see appendix B]

Area	Population counts			Housing unit counts			Land area
	1990 census	Previous censuses	Change from previous censuses	1990 census	Previous censuses	Change from previous censuses	
THE STATE							
Total	1,3,4,5,8, 11,13,17, 22	1,3,8,11	1,4	2,3,4,6,8, 11,14,18, 22	2,3,8	2,4	4,7,8,11, 15,16,19, 20,22
Urban and rural	1,5,11,12, 13,22	1,11,12	1,5	2,6,11, 14,22	2	2,6	7,11,15, 16,22
Urban and rural by size of place	5,11,12, 13,22	11,12	...	6,11,14, 22	...	...	7,11,15, 16,22
Inside and outside metropolitan area by urban and rural and size of place	13,22	...	...	14,22	...	...	15,16,22
Inside and outside metropolitan area by size of place	13,17,22	...	...	14,18,22	...	...	15,16,19, 20,22
Inside and outside urbanized area by size of place	24	...	...	24	...	...	24
COUNTY							
Total	3,4,8	3,8	4	3,4,8	3,8	4	4,7,8
Urban and rural	5	...	5	6	...	6	7
Urban and rural by size of place	5	...	...	6	...	...	7
PLACE							
By county and county subdivision	8	8	...	8	8	...	8
Alphabetically for the State	9	9	...	9	9	...	9
By 1990 population rank	10	10	...	10	10	...	...
COUNTY SUBDIVISION							
By county	8	8	...	8	8	...	8
Alphabetically for the State [1]	9	9	...	9	9	...	9
METROPOLITAN AREA							
Total and geographic components	21	21	...	21	21	...	21
By urban and rural and population size class of metropolitan area	22	...	...	22	...	...	22
URBANIZED AREA							
Total and geographic components	23	...	...	23	...	...	23
By size of place and population size class of urbanized area	24	...	...	24	...	...	24

... Not applicable.

[1] County subdivisions within the State are shown alphabetically with places only in the reports for the following 12 States: Connecticut, Maine, Massachusetts, Michigan, Minnesota, New Hampshire, New Jersey, New York, Pennsylvania, Rhode Island, Vermont, and Wisconsin.

HOW TO USE THE STATISTICAL TABLES

Parts of a Statistical Table

The census data included in printed reports are arranged in tables. Each table includes four major parts: *(1) heading, (2) boxhead, (3) stub, and (4) data field.*

A typical census report table is illustrated below.

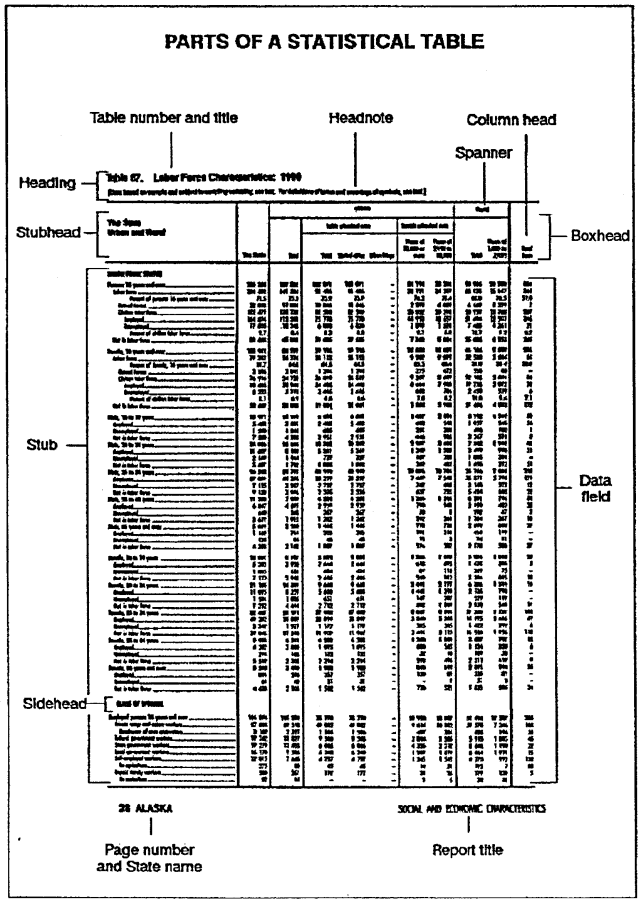

The *heading* consists of the table number, title, and headnote. The table number indicates the position of the table within the report, while the title is a brief statement indicating the classification, nature, and time reference of the data presented in the table. The headnote is enclosed in brackets and is located under the title. It contains statements that qualify, explain, or provide information pertaining to the entire table.

The *boxhead* is under the heading. This portion of the table, which contains the individual column heads or captions, describes the data in each vertical column. In the boxhead of many tables, a spanner appears across and above two or more column heads or across two or more lower spanners. The purpose of a spanner is to classify or qualify items below it or separate the table into identifiable blocks in terms of major aspects of the data.

The *stub* is located at the left edge of the table. It includes a listing of line or row captions or descriptions. At the top of the stub is the stubhead. The stubhead is considered to be an extension of the table title and usually shows generic geographic area designations and restrictions.

In the stub, several features are used to help the user better understand the contents of the table. Usually, a block of data lines is preceded by a sidehead. The sidehead, similar to a spanner, describes and classifies the stub entries following it. The use of indentation in a stub indicates the relationship of one data line to another. Indented data lines represent subcategories that in most instances, sum to a total. Occasionally in tables, it is desirable to show one or more single-line subcategories that do not sum to the total. The unit of measure, such as dollars, is shown when it is not clear from the general wording of the data line.

The *data field* is that part of the table that contains the data. It extends from the bottom of the boxhead to the bottom of the table and from the right of the stub to the right-hand edge of the page.

Both geographic and subject-matter terms appear in tables. It is important to read the definitions of the terms used in the tables because census terms often are defined in special ways that reflect the manner in which the questions were asked and the data were tabulated. Definitions of geographic terms are provided in appendix A. Subject-matter terms are defined in appendix B.

Symbols and Geographic Abbreviations

The following symbols are used in the tables and explanations of subjects covered in this report:

- A dash ''–'' represents zero or a figure or percent that rounds to less than 0.1.
- Three dots ''...'' mean not applicable.
- (NA) means not available.
- The prefix ''r'' indicates that the count has been revised since publication of 1980 reports or that the area was erroneously omitted or not shown in the correct geographic relationship in the 1980 census reports. This symbol appears only in the 1990 CPH-2, *Population and Housing Unit Counts* reports.
- A dagger ''†'' next to the name of a geographic area indicates that there has been a geographic change(s) (for example, an annexation or detachment, a new incorporation, or a name change) since the information published for the 1980 census for that area. This symbol appears only in the 1990 CPH-2, *Population and Housing Unit Counts* reports. The geographic change information for the entities in a State is shown in the ''User Notes'' section of the 1990 CPH-2, *Population and*

Housing Unit Counts report, for that State. The information for all States appears in the ''User Notes'' section of the technical documentation for Summary Tape Files 1 and 3.

- A plus sign ''+ '' or a minus sign ''–'' following a figure denotes that the median falls in the initial or terminal category of an open-ended distribution. (For more information on medians, see the discussion under ''Derived Measures'' in appendix B.)
- A minus sign ''–'' preceding a figure denotes decrease.

The following geographic abbreviations are used in the tables and explanations of subjects covered in this report:

- A ''(pt.)'' next to the name of a geographic area in a hierarchical presentation indicates that the geographic entity is only partially located in the superior geographic entity. For example, a ''(pt.)'' next to a place name in a county subdivision-place hierarchy indicates that the place is located in more than one county subdivision. (Places also may be ''split'' by county, congressional district, urban/ rural, metropolitan area, voting district, and other geographic boundaries, depending on the presentation.) Other geographic entities also can be''split'' by a higher-level entity. The exception is a tabulation block, which is unique within all geographic entities in census products.
- BG is block group.
- BNA is block numbering area.
- CDP is census designated place.
- CMSA is consolidated metropolitan statistical area.
- MA is metropolitan area.
- MSA is metropolitan statistical area.
- PMSA is primary metropolitan statistical area.
- TDSA is tribal designated statistical area.
- TJSA is tribal jurisdiction statistical area.
- unorg. is unorganized territory.
- VTD is voting district.

Census tables often include derived measures such as medians, means, percents, and ratios. More detailed information about derived measures is provided in appendix B.

GRAPHICS

Charts, statistical maps, and other graphic summaries are included in some 1990 census reports. If graphics are shown in a report, they are presented immediately after the ''User Notes'' section.

USER NOTES

User notes include corrections, errata, and related explanatory information. This section appears directly before the statistical tables in census reports unless graphics are shown. It presents information about unique characteristics of the report and changes or corrections made too late to be reflected in the text or tables themselves.

CONTENTS OF THE APPENDIXES

Appendix A—Provides definitions of the types of geographic areas and related information used in census reports.

Appendix B—Contains definitions for the subject-matter items used in census reports, including explanations of derived measures, limitations of the data, and comparability with previous censuses. The subjects are listed alphabetically. In reports that contain both population and housing characteristics, the population characteristics are described first, followed by the explanations of the housing subjects.

Appendix C—Provides information on confidentiality of the data, allocations and substitutions, and sources of errors in the data.

Appendix D—Explains the residence rules used in counting the population and housing units, presents a brief overview of data collection operations, and describes processing procedures used to convert data from unedited questionnaires to final 1990 publications and tapes. This appendix also clarifies the procedures used to collect data for persons abroad at the time of the census, where persons on military bases or away at school were counted, how data were collected for persons in institutions, and which citizens of foreign countries were included in the U.S. data.

Appendix E—Presents a facsimile of the 1990 census questionnaire pages and the respondent instructions used to collect the data in this report.

Appendix F—Summarizes the 1990 census data products program by describing the information available in printed reports and in other sources, such as microfiche or computer tape; and provides information on where to obtain assistance.

Appendix G—Contains maps depicting the geographic areas shown in this report.

TABLE FINDING GUIDE

Subjects by Type of Geographic Area and Table Number

[Subjects covered in this report are shown at the top, and types of geographic areas are shown on the left side. For a description of area classifications, see appendix A. For definitions and explanations of subject characteristics, see appendix B]

Area	Population counts			Housing unit counts			Land area	Density		Number of places
	1990 census	Previous censuses	Change from previous censuses	1990 census	Previous censuses	Change from previous censuses		Population	Housing unit	
THE STATE										
Total	1,3,4,5,8, 11,13,17, 22	1,3,8,11	1,4	2,3,4,6,8, 11,14,18, 22	2,3,8	2,4	4,7,8,11, 15,16,19, 20,22	4,8	4,8	11,13,14, 15,16,17, 18,19,20
Urban and rural	1,5,11,12, 13,22	1,11,12	1,5	2,6,11, 14,22	2	2,6	7,11,15, 16,22	...	...	1,11,12,13, 14,15,16
Urban and rural by size of place	5,11,12, 13,22	11,12	...	6,11,14, 22	...	...	7,11,15, 16,22	...	...	11,12,13, 14,15,16
Inside and outside metropolitan area by urban and rural and size of place	13,22	...	...	14,22	...	...	15,16,22	...	...	13,14,15, 16
Inside and outside metropolitan area by size of place	13,17,22	...	...	14,18,22	...	...	15,16,19, 20,22	...	...	13,14,15, 16,17,18, 19,20
Inside and outside urbanized area by size of place	24	...	...	24	...	...	24	...	...	...
COUNTY										
Total	3,4,8	3,8	4	3,4,8	3,8	4	4,7,8	4,8	4,8	...
Urban and rural	5	...	5	6	...	6	7	...	...	...
Urban and rural by size of place	5	...	...	6	...	...	7	...	...	...
PLACE										
By county and county subdivision	8	8	...	8	8	...	8	8	8	...
Alphabetically for the State	9	9	...	9	9	...	9	9	9	...
By 1990 population rank	10	10	...	10	10	...	...	...	...	...
COUNTY SUBDIVISION										
By county	8	8	...	8	8	...	8	8	8	...
Alphabetically for the State [1]	9	9	...	9	9	...	9	9	9	...
METROPOLITAN AREA										
Total and geographic components	21	21	...	21	21	...	21	21	21	...
By urban and rural and population size class of metropolitan area	22	...	...	22	...	...	22	...	...	...
URBANIZED AREA										
Total and geographic components	23	...	...	23	...	...	23	23	23	...
By size of place and population size class of urbanized area	24	...	...	24	...	...	24	...	...	...

... Not applicable.

[1]County subdivisions within the State are shown alphabetically with places only in the reports for the following 12 States: Connecticut, Maine, Massachusetts, Michigan, Minnesota, New Hampshire, New Jersey, New York, Pennsylvania, Rhode Island, Vermont, and Wisconsin.

USER NOTES

Additional information concerning this 1990 census product may be available at a later date. If you wish to receive these *User Notes*, contact:

Data User Services Division
Customer Services
Bureau of the Census
Washington, DC 20233
301-763-4100

Questions concerning the content of this report may be directed to:

Robert C. Speaker
Population Division
Population and Housing Programs Branch
Bureau of the Census
Washington, DC 20233

ADDITIONAL DEFINITIONS AND EXPLANATIONS OF DATA

GENERAL

User Note 1

The user should note that there are limitations to many of these data. Please refer to the text provided with this report for further explanations on the limitations of the data.

GEOGRAPHIC NAMES AND PRESENTATION

TEXAS

User Note 1

Wichita Falls city (pt.) in Wichita Falls, TX MSA is shown as Witchita Falls city (pt.).

HISTORICAL INFORMATION

Texas, originally a part of Mexico, won its independence by revolution in 1835 and 1836 and continued as an independent republic until 1845, when it was annexed to the United States and admitted to the Union as the twenty-eighth State. At that time it included area now comprising parts of Colorado, Kansas, New Mexico, Oklahoma, and Wyoming. In 1850, with the transfer to the United States of the territory now in these other States, Texas assumed practically its present boundaries. Part of Oklahoma was acquired by Texas upon settlement of a boundary dispute (U.S. Supreme Court decision of March 17, 1930). The boundary between Mexico and Texas was revised by the Chamizal Convention of 1963, after which Texas assumed its present boundaries.

GEOGRAPHIC CHANGE NOTES

The county subdivisions in this State are census county divisions (CCD's); see appendix A for additional information. The year, where shown parenthetically, relates to the year the action was effective; the population and housing unit counts that follow, respectively, are as of April 1, 1980.

Counties, County Subdivisions, and Places

Anderson County—*Annexations:* Elkhart town, Palestine city. *Detachments:* Palestine city.

Andrews County—*Annexations:* Andrews city. *Detachments:* Andrews city.

Angelina County—*Disincorporated:* Fuller Springs town (1985; 1,470 and 525). *Annexations:* Diboll city, Hudson city, Lufkin city. *Detachments:* Hudson city.

Aransas County—*Annexations:* Fulton town, Rockport city.

Archer County—*Annexations:* Holliday city, Lakeside City town, Wichita Falls city.

Atascosa County—*Annexations:* Jourdanton city, Pleasanton city.

Austin County—*Annexations:* Bellville city, San Felipe town, Sealy city.

Bailey County—*Annexations:* Muleshoe city.

Bandera County—*Annexations:* Bandera city.

Bastrop County—*Annexed into Bastrop County:* Mustang Ridge city (after its incorporation in Caldwell and Travis Counties). *Additional annexations:* Bastrop city, Elgin city, Smithville city.

Baylor County—*Annexations:* Seymour city.

Bee County—*Annexations:* Beeville city.

Bell County—*Annexations:* Belton city, Harker Heights city, Killeen city, Nolanville city, Temple city, Troy city. *Detachments:* Harker Heights city, Temple city, Troy city.

Bexar County—*Incorporated:* Fair Oaks Ranch city (1987; 541 and 195, total; 448 and 170 in Bexar County; balance in Comal and Kendall Counties); Helotes city (1981; 1,409 and 493); St. Hedwig town (reactivated in 1981; 970 and 350). *Annexed into* Bexar County: Cibolo city. *Additional annexations:* China Grove town, Converse city, Hill Country Village city, Hollywood Park town, Kirby city, Leon Valley city, Live Oak city, San Antonio city, Schertz city, Selma city, Shavano Park city, Universal City city, Windcrest city. *Detachments:* Hill Country Village city, Hollywood Park town, Leon Valley city, San Antonio city, Selma city, Universal City city.

Blanco County—*Incorporated:* Round Mountain town (1989; 121 and 51). *Annexations:* Blanco city, Johnson City city.

Bosque County—*Annexations:* Clifton city, Meridian city. *Detachments:* Morgan city.

Bowie County—*Incorporated:* Redwater city (1988; 831 and 294). *Annexations:* New Boston town, Texarkana city, Wake Village city. *Detachments:* Texarkana city.

Brazoria County—*Name change:* Bailey's Prairie village previously shown as Baileys Prairie village. *Incorporated:* Holiday Lakes town (1981; 583 and 222). *Annexations:* Alvin city, Angleton city, Bonney village, Brazoria city, Clute city, Danbury city, Freeport city, Iowa Colony village, Jones Creek village, Lake Jackson city, Manvel city, Pearland city, Quintana town, Richwood city, Surfside Beach city, Sweeny town, West Columbia city. *Detachments:* Alvin city, Angleton city, Clute city, Lake Jackson city.

Brazos County—*Incorporated:* Wixon Valley city (1987; 196 and 66). *Annexations:* Bryan city, College Station city. *Detachments:* College Station city.

Brewster County—*Annexations:* Alpine city.

Briscoe County—*Annexations:* Quitaque city.

Brooks County—*Annexations:* Falfurrias city.

Brown County—*Annexations:* Brownwood city, Early city. *Detachments:* Brownwood city.

Burleson County—*Annexations:* Caldwell city, Somerville city.

Burnet County—*Incorporated:* Cottonwood Shores city (1987; 348 and 194); Meadowlakes city (1985; 134 and 74). *Annexations:* Bertram city, Burnet city, Granite Shoals city, Marble Falls city. *Detachments:* Granite Shoals city, Marble Falls city.

Caldwell County—*Incorporated:* Martindale town (1982; 947 and 314); Mustang Ridge city (1985; 435 and 159, total; 215 and 79 in Caldwell County; balance in Travis County); Niederwald town (1987; 165 and 75, total; 85 and 26 in Caldwell County; balance in Hays County); Uhland city (1985; 272 and 98, total; 130 and 38 in Caldwell County; balance in Hays County). *Annexed into* Caldwell County: San Marcos city. *Additional annexations:* Lockhart city, Luling city, Mustang Ridge city, Niederwald town.

Calhoun County—*County boundary change:* Seadrift division lost area to Austwell-Tivoli division, Refugio County. *Annexations:* Point Comfort city, Port Lavaca city. *Detachments:* Port Lavaca city. *Deleted CDP:* Port O'Connor.

Callahan County—*Annexations:* Clyde town.

Cameron County—*Incorporated:* Indian Lake town (1980; 190 and 206); Palm Valley town (1980; 798 and 425); Rancho Viejo town (1980; 208 and 199); Rangerville village (activated in 1980's; 177 and 53). *Additional annexations:* Brownsville city, Harlingen city, La Feria city, Los Fresnos city, Port Isabel city, San Benito city. *Detachments:* Harlingen city.

Camp County—*Annexations:* Pittsburg city, Rocky Mound town.

Carson County—*Annexations:* Groom city.

Cass County—*Annexations:* Atlanta city, Domino town, Hughes Springs city, Queen City city.

Castro County—*Annexations:* Dimmitt city, Nazareth city.

Chambers County—*Annexations:* Baytown city, Cove town, Mont Belvieu town. *Detachments:* Cove town.

Cherokee County—*Incorporated:* Cuney town (1983; 184 and 85). *Annexations:* Bullard town, Cuney town, Gallatin city, Jacksonville city, New Summerfield city, Reklaw town, Rusk city, Wells town. *Detachments:* Cuney town.

Childress County—*Annexations:* Childress city.

Clay County—*Annexations:* Dean city, Henrietta city. *Detachments:* Petrolia city.

Cochran County—*Annexations:* Whiteface town.

Coleman County—*Disincorporated:* Talpa town (1982; 122 and 65).

Collin County—*Incorporated:* Nevada city (1988; 317 and 137). *Disincorporated:* Altoga town (1984; 269 and 103). *Annexations:* Allen city, Celina town, Fairview town, Farmersville city, Frisco city, Garland city, Josephine town, Lowry Crossing city, Lucas town, McKinney city, Murphy city, New Hope town, Plano city, Princeton city, Prosper town, Richardson city, Sachse city, Wylie city. *Detachments:* Allen city, Dallas city, Frisco city, Garland city, McKinney city, Plano city, Prosper town, Richardson city, Wylie city.

Collingsworth County—*Annexations:* Wellington city.

Colorado County—*Annexations:* Columbus city, Eagle Lake city, Weimar city.

Comal County—*Incorporated:* Fair Oaks Ranch city (1987; 541 and 195, total; 23 and 6 in Comal County; balance in Bexar and Kendall Counties). *Annexations:* Garden Ridge city, New Braunfels city, Schertz city, Selma city. *Detachments:* New Braunfels city, Schertz city, Selma city.

Comanche County—*Annexations:* Comanche city, De Leon city.

Concho County—*Annexations:* Eden city.

Cooke County—*Incorporated:* Oak Ridge town (1987; 82 and 31). *Annexations:* Gainesville city, Muenster city.

Coryell County—*Incorporated:* South Mountain town (1988; 254 and 93). *Annexations:* Copperas Cove city, Fort Gates city, Gatesville city. *Detachments:* Fort Gates city, Gatesville city. *Deleted CDP:* Montague Village (added to Fort Hood CDP).

Crane County—*Annexations:* Crane city.

Crosby County—*Annexations:* Crosbyton city, Ralls city. *Detachments:* Ralls city.

Culberson County—*Detachments:* Van Horn town.

Dallam County—*Annexations:* Dalhart city.

Dallas County—*Name change:* DeSoto city previously shown as De Soto city. *Annexed into* Dallas County: Lewisville city, Wylie city. *Additional annexations:* Addison city, Balch Springs city, Cedar Hill city, Combine city, Coppell city, Dallas city, DeSoto city, Duncanville city, Garland city, Glenn Heights city, Grand Prairie city, Hutchins city, Irving city, Lancaster city, Mesquite city, Ovilla city, Richardson city, Rowlett city, Sachse city, Seagoville city, Wilmer city. *Detachments:* Balch Springs city, Carrollton city, Cedar Hill city, Coppell city, Dallas city, DeSoto city, Duncanville city, Ferris city, Garland city, Grand Prairie city, Irving city, Mesquite city, Richardson city, Rowlett city, Wilmer city.

Dawson County—*Incorporated:* Los Ybanez city (1983; 156 and 69). *Annexations:* Lamesa city.

Deaf Smith County—*Annexations:* Hereford city.

Denton County—*Incorporated:* Hackberry town (1983; 81 and 28); Marshall Creek town (1983; 419 and 169); Trophy Club town (1985; 1,040 and 435, total; 1,038 and 434 in Denton County; balance in Tarrant County). *Merged:* Eastvale town into The Colony city (1987; combined counts: 12,089 and 4,213). *Annexed into* Denton County: Fort Worth city, Grapevine city, Haslet city. *Additional annexations:* Carrollton city, Coppell city, Copper Canyon town, Cross Roads town, Dallas city, Denton city, Flower Mound town, Frisco city, Hickory Creek town, Highland Village city, Justin city, Krugerville city, Krum city, Lewisville city, Little Elm town, Pilot Point city, Plano city, Roanoke city, Sanger city, Southlake city, The Colony city, Westlake town. *Detachments:* Carrollton city, Dallas city, Denton city, Frisco city, Hebron town, Lewisville city, Oak Point town, The Colony city.

DeWitt County—*Name change:* Previously shown as De Witt County. *Annexations:* Yoakum city, Yorktown city.

Dimmit County—*Annexations:* Carrizo Springs city.

Donley County—*Annexations:* Howardwick city.

Duval County—*Annexations:* Freer city.

Eastland County—*Annexations:* Eastland city.

Ector County—*Annexations:* Odessa city.

Edwards County—*Annexations:* Rocksprings town.

Ellis County—*Incorporated:* Oak Leaf town (1983; 291 and 82); Pecan Hill city (1985; 342 and 94). *Annexed into* Ellis County: Mansfield city, Venus town. *Additional annexations:* Alma town, Cedar Hill city, Ennis city, Ferris city, Glenn Heights city, Grand Prairie city, Italy town, Maypearl city, Midlothian city, Milford town, Oak Leaf town, Ovilla city, Palmer town, Pecan Hill city, Waxahachie city. *Detachments:* Cedar Hill city, Ennis city, Grand Prairie city, Mansfield city, Midlothian city, Ovilla city, Waxahachie city.

El Paso County—*Incorporated:* Horizon City town (1988; 1,956 and 763); Socorro town (1986; 12,341 and 3,091). *Annexations:* El Paso city, Vinton village. *Deleted CDP:* Horizon City (incorporated).

Erath County—*Annexations:* Stephenville city.

Falls County—*Annexations:* Lott city, Marlin city.

Fannin County—*Annexations:* Bonham city, Ladonia town, Leonard city, Pecan Gap city, Savoy city, Trenton city. *Detachments:* Savoy city.

Fayette County—*Annexations:* Flatonia town, La Grange city, Schulenburg city. *Detachments:* Schulenburg city.

Floyd County—*Annexations:* Floydada city. *Detachments:* Floydada city.

Fort Bend County—*Incorporated:* Arcola village (1981; 661 and 207); Meadows city (1983; 4,321 and 1,238). *Annexations:* Houston city, Katy city, Missouri City city, Richmond city, Rosenberg city, Stafford town, Sugar Land city. *Detachments:* Missouri City city, Sugar Land city.

Freestone County—*Annexations:* Fairfield city, Streetman town.

Frio County—*Annexations:* Dilley city, Pearsall city.

Gaines County—*Annexations:* Seagraves city, Seminole city. *Detachments:* Seagraves city.

Galveston County—*Incorporated:* Bayou Vista village (1985; 1,030 and 656); Tiki Island village (1982; 183 and 181). *Disincorporated:* Crystal Beach city (1989; 776 and 2,183). *Annexations:* Dickinson city, Galveston city, Hitchcock city, Santa Fe city. *Detachments:* Hitchcock city. *Deleted CDP:* Highland Bayou (incorporated as Bayou Vista village).

Gillespie County—*Annexations:* Fredericksburg city.

Goliad County—*Annexations:* Goliad city.

Gonzales County—*Annexations:* Gonzales city, Nixon city, Smiley city.

Gray County—*Annexations:* Lefors town, Pampa city.

Grayson County—*Incorporated:* Knollwood village (1983; 225 and 91). *Annexations:* Bells town, Denison city, Howe town, Knollwood village, Luella town, Pottsboro town, Sherman city, Southmayd town, Tioga town, Tom Bean town, Van Alstyne town, Whitewright town. *Detachments:* Denison city, Pottsboro town, Sherman city, Southmayd town, Tioga town.

Gregg County—*Disincorporated:* Liberty City city (1982; 1,121 and 371; reported as a CDP in 1990). *Annexations:* Gladewater city, Kilgore city, Longview city, White Oak city.

Grimes County—*Incorporated:* Todd Mission city (1982; 65 and 31). *Annexations:* Navasota city.

Guadalupe County—*Annexations:* Cibolo city, Marion city, New Berlin city, New Braunfels city, Schertz city, Seguin city, Selma city. *Detachments:* Schertz city.

Hale County—*Annexations:* Abernathy city, Edmonson town, Petersburg city, Plainview city. *Detachments:* Petersburg city.

Hamilton County—*Annexations:* Hamilton city. *Detachments:* Hamilton city.

Hansford County—*Annexations:* Gruver city, Spearman city.

Hardeman County—*Detachments:* Quanah city.

Hardin County—*Annexations:* Lumberton city, Silsbee city.

Harris County—*Merged:* Lomax city into La Porte city (1980; combined counts: 17,053 and 6,015). *Annexed into* Harris County: League City city. *Additional annexations:* Baytown city, Friendswood city, Houston city, Humble city, Jersey Village city, Katy city, La Porte city, Missouri City city, Pasadena city, Seabrook city, Stafford town, Tomball city, Waller city, Webster city. *Detachments:* Friendswood city, Houston city, Humble city, La Porte city, Missouri City city, Pasadena city. *Deleted CDP:* Champions.

Harrison County—*Annexations:* Hallsville city, Marshall city, Scottsville city, Uncertain city, Waskom city.

Hartley County—*Annexations:* Dalhart city.

Haskell County—*Annexations:* Haskell city, Rule town, Stamford city.

Hays County—*Incorporated:* Dripping Springs city (1981; 608 and 239); Mountain City city (1984; 58 and 18); Niederwald town (1987; 165 and 75, total; 80 and 49 in Hays County; balance in Caldwell County); Uhland city (1985; 272 and 98, total; 142 and 60 in Hays County; balance in Caldwell County); Woodcreek town (1984; 285 and 159). *Annexations:* Buda city, Dripping Springs city, Hays city, San Marcos city, Uhland city, Woodcreek town.

Hemphill County—*Annexations:* Canadian town.

Henderson County—*Incorporated:* Log Cabin city (1987; 148 and 272). *Annexations:* Athens city, Berryville town, Brownsboro city, Caney City town, Chandler town, Eustace city, Gun Barrel City town, Mabank town, Malakoff city, Seven Points city, Trinidad city. *Detachments:* Athens city.

Hidalgo County—*Annexations:* Alamo city, Donna city, Edcouch city, Edinburg city, Elsa city, Hidalgo city, McAllen city, Mercedes city, Mission city, Palmview city, Pharr city, Progreso Lakes city, San Juan city, Weslaco city. *Detachments:* Donna city, Mercedes city. *Deleted CDP's:* Hargill, Las Milpas-Hidalgo Park (annexed by Pharr city), Monte Alto.

Hill County—*Incorporated:* Carl's Corner town (1987; 11 and 2). *Annexations:* Abbott city, Hillsboro city, Whitney town.

Hockley County—*Incorporated:* Opdyke West town (1985; 4 and 2). *Annexations:* Levelland city, Ropesville city, Sundown city.

Hood County—*Annexations:* Granbury city.

Hopkins County—*Annexations:* Sulphur Springs city.

Howard County—*Annexations:* Big Spring city.

Hunt County—*Annexed into* Hunt County: Josephine town. *Additional annexations:* Caddo Mills city, Commerce city, Greenville city, Quinlan city, West Tawakoni town, Wolfe City city. *Detachments:* Greenville city.

Hutchinson County—*Annexations:* Borger city, Fritch city. *Deleted CDP:* Phillips.

Jack County—*Annexations:* Bryson city, Jacksboro city.

Jackson County—*Annexations:* Edna city, Ganado town.

Jasper County—*Name change:* Buna CDP previously Bessmay-Buna CDP. *Annexations:* Jasper city.

Jefferson County—*Merged:* Griffing Park town into Port Arthur city (1983; combined counts: 63,053 and 24,917). *Annexations:* Beaumont city, Port Arthur city. *Detachments:* Port Arthur city.

Jim Wells County—*Incorporated:* Pernitas Point village (1985; 207 and 144, total; 65 and 48 in Jim Wells County; balance in Live Oak County). *Annexations:* Alice city, Premont city.

Johnson County—*Annexed into* Johnson County: Crowley city. *Additional annexations:* Alvarado city, Burleson city, Cleburne city, Grandview city, Joshua city, Keene city, Mansfield city, Rio Vista city, Venus town. *Detachments:* Burleson city, Mansfield city.

Jones County—*Annexations:* Abilene city, Stamford city.

Karnes County—*Annexations:* Karnes City town, Kenedy city.

Kaufman County—*Incorporated:* Cottonwood city (1985; 117 and 39); Grays Prairie village (1982; 171 and 68); Rosser village (1986; 258 and 76). *Additional inactive incorporated place:* Lawrence village. *Annexed into* Kaufman County: Seven Points city. *Additional annexations:* Combine city, Crandall city, Forney town, Kaufman city, Mabank town, Oak Grove town, Oak Ridge town, Seagoville city, Terrell city. *Detachments:* Cottonwood city, Heath city, Seagoville city.

Kendall County—*Incorporated:* Fair Oaks Ranch city (1987; 541 and 195, total; 70 and 19 in Kendall County; balance in Bexar and Comal Counties). *Annexations:* Boerne city.

Kent County—*Annexations:* Jayton town.

Kerr County—*Incorporated:* Ingram city (1981; 1,235 and 504). *Annexations:* Ingram city, Kerrville city. *Detachments:* Kerrville city. *Deleted CDP:* Ingram (incorporated).

Kimble County—*Annexations:* Junction city.

Kleberg County—*Annexations:* Kingsville city.

Knox County—*Annexations:* Knox City city, Munday city.

Lamar County—*Annexations:* Paris city, Reno city. *Detachments:* Paris city, Reno city.

Lamb County—*Annexations:* Littlefield city.

Lampasas County—*Annexed into* Lampasas County: Copperas Cove city. *Additional annexations:* Lampasas city, Lometa city.

La Salle County—*Annexations:* Cotulla city.

Lavaca County—*Annexations:* Hallettsville city, Shiner city, Yoakum city.

Lee County—*Annexations:* Giddings city, Lexington town.

Leon County—*Annexations:* Buffalo city, Marquez city.

Liberty County—*Incorporated:* Dayton Lakes city (1985; 159 and 221). *Annexed into* Liberty County: Mont Belvieu town. *Additional annexations:* Cleveland city, Dayton city. *Detachments:* North Cleveland city.

Limestone County—*Annexations:* Groesbeck city, Mexia city, Tehuacana town.

Live Oak County—*Incorporated:* Pernitas Point village (1985; 207 and 144, total; 142 and 96 in Live Oak County; balance in Jim Wells County). *Annexations:* George West city, Three Rivers city.

Llano County—*Annexations:* Llano city, Sunrise Beach Village city.

Lubbock County—*Name change:* Ransom Canyon town previously Lake Ransom Canyon town. *Annexations:* Abernathy city, Lubbock city, Shallowater city, Slaton city, Wolfforth town.

Lynn County—*Annexations:* Wilson city.

McCulloch County—*Annexations:* Brady city.

McLennan County—*Annexations:* Bellmead city, Crawford town, Gholson city, Hewitt city, Leroy city, Lorena town, McGregor city, Northcrest town, Riesel city, Waco city, West city, Woodway city. *Detachments:* Bellmead city, Hewitt city, Lacy-Lakeview city, Robinson city, Waco city, Woodway city.

Madison County—*Incorporated:* Midway city (1986; 284 and 135).

Marion County—*Annexations:* Jefferson city.

Martin County—*Annexed into* Martin County: Midland city. *Additional annexations:* Stanton city.

Mason County—*Annexations:* Mason city.

Matagorda County—*Annexations:* Bay City city, Palacios town. *Detachments:* Bay City city.

Maverick County—*Annexations:* Eagle Pass city.

Medina County—*Annexations:* Castroville city, Devine city, Hondo city.

Midland County—*Annexed into* Midland County: Odessa city. *Additional annexations:* Midland city.

Milam County—*Annexations:* Buckholts town, Cameron city, Rockdale city, Thorndale city.

Montague County—*Annexations:* Bowie city, St. Jo city.

Montgomery County—*Name change:* Patton Village city previously shown as Patton village. *Annexed into* Montgomery County: Tomball city. *Additional annexations:* Conroe city, Willis city. *Detachments:* Conroe city, Cut and Shoot town.

Moore County—*Annexations:* Dumas city.

Morris County—*Annexed into* Morris County: Hughes Springs city. *Additional annexations:* Daingerfield town, Lone Star city, Naples town.

Nacogdoches County—*Annexations:* Nacogdoches city.

Navarro County—*Incorporated:* Eureka city (1982; 233 and 94); Mildred town (1981; 282 and 94); Navarro town (1981; 170 and 62); Oak Valley town (1983; 192 and 76). *Annexations:* Angus city, Corsicana city, Frost town, Kerens city, Mildred town, Richland town. *Detachments:* Angus city.

Nolan County—*Annexations:* Roscoe city, Sweetwater city.

Nueces County—*Incorporated:* Petronila city (1983; 164 and 54). *Annexations:* Corpus Christi city, Port Aransas city, Robstown city. *Detachments:* San Patricio city. *Deleted CDP:* South San Pedro.

Ochiltree County—*Annexations:* Booker town, Perryton city.

Oldham County—*Annexations:* Vega town.

Orange County—*Annexations:* Bridge City city, Orange city, Vidor city. *Detachments:* Bridge City city, Orange city.

Palo Pinto County—*Annexations:* Gordon city, Mineral Wells city, Strawn city.

Panola County—*Annexations:* Carthage city.

Parker County—*Name changes:* Annetta, Annetta North, and Annetta South towns previously shown as Anneta, Anneta North, and Anneta South towns, respectively. *Disincorporated:* Briar city (1983; 1,810 and 724, total; 349 and 112 in Parker County; balance in Tarrant and Wise Counties; reported as a CDP in 1990). *Annexations:* Annetta town, Annetta North town, Annetta South town, Hudson Oaks town, Mineral Wells city, Reno city, Weatherford city. *Detachments:* Millsap town.

Parmer County—*Annexations:* Friona city.

Pecos County—*Annexations:* Fort Stockton city, Iraan city.

Polk County—*Annexations:* Corrigan town, Livingston town, Onalaska city.

Potter County—*Annexations:* Amarillo city.

Presidio County—*Incorporated:* Presidio city (1981; 1,603 and 544). *Annexations:* Presidio city. *Detachments:* Presidio city. *Deleted CDP:* Presidio (incorporated).

Rains County—*Annexations:* East Tawakoni city.

Randall County—*Incorporated:* Timbercreek Canyon village (1983; 153 and 53). *Annexations:* Amarillo city, Canyon city.

Real County—*Annexations:* Leakey city.

Red River County—*Annexations:* Bogata town, Clarksville city.

Reeves County—*Annexations:* Pecos city.

Refugio County—*County boundary change:* Austwell-Tivoli division added area from Seadrift division, Calhoun County. *Annexations:* Bayside town, Refugio town, Woodsboro town.

Robertson County—*Annexations:* Franklin city, Hearne city.

Rockwall County—*Annexed into* Rockwall County: Wylie city. *Additional annexations:* Fate city, Heath city, McLendon-Chisholm city, Rockwall city, Rowlett city. *Detachments:* Dallas city, Heath city, McLendon-Chisholm city.

Runnels County—*Annexations:* Ballinger city, Winters city.

Rusk County—*Annexations:* Henderson city, Kilgore city, Mount Enterprise city, Overton city, Reklaw town.

Sabine County—*Annexations:* Hemphill city, Pineland city.

San Jacinto County—*Incorporated:* Oakhurst city (1980; 214 and 106). *Annexations:* Coldspring city.

San Patricio County—*Annexations:* Aransas Pass city, Gregory city, Ingleside city, Mathis city, Odem city, San Patricio city, Sinton city, Taft city. *Detachments:* Ingleside city.

San Saba County—*Annexations:* San Saba town.

Schleicher County—*Annexations:* Eldorado town.

Scurry County—*Annexations:* Snyder city. *Detachments:* Snyder city.

Shackelford County—*Annexations:* Albany city.

Shelby County—*Annexations:* Center city, Huxley city. *Detachments:* Timpson city.

Smith County—*Incorporated:* Noonday city (1981; 385 and 143). *Annexations:* Arp city, Bullard town, Lindale town, Tyler city, Whitehouse city, Winona town. *Detachments:* Lindale town, New Chapel Hill city, Whitehouse city.

Somervell County—*Annexations:* Glen Rose city.

Starr County—*Name change:* Roma city previously Roma-Los Saenz city. *Annexations:* Roma city.

Stephens County—*Annexations:* Breckenridge city.

Stonewall County—*Annexations:* Aspermont town.

Sutton County—*Annexations:* Sonora city.

Swisher County—*Annexations:* Tulia city.

Tarrant County—*Name change:* Sansom Park city previously shown as Sansom Park Village city. *Incorporated:* Pelican Bay town (1981; 518 and 223); Trophy Club town (1985; 1,040 and 435, total; 2 and 1 in Tarrant County; balance in Denton County). *Disincorporated:* Briar city (1983; 1,810 and 724, total; 819 and 385 in Tarrant County; balance in Parker and Wise Counties; now reported as a CDP). *Annexed into* Tarrant County: Flower Mound town, Newark city. *Additional annexations:* Arlington city, Azle city, Bedford city, Benbrook city, Burleson city, Colleyville city, Crowley city, Dalworthington Gardens city, Euless city, Everman city, Fort Worth city, Grand Prairie city, Grapevine city, Haltom City city, Haslet city, Hurst city, Keller city, Kennedale city, Mansfield city, Pelican Bay town, Southlake city, Watauga city, Westlake town, White Settlement city. *Detachments:* Arlington city, Bedford city, Benbrook city, Burleson city, Colleyville city, Crowley city, Euless city, Fort Worth city, Grand Prairie city, Grapevine city, Haltom City city, Haslet city, Hurst city, Mansfield city, North Richland Hills city, Southlake city, Westworth village.

Taylor County—*Annexations:* Abilene city, Merkel town.

Titus County—*Disincorporated:* Monticello town (1989; 42 and 23). *Annexations:* Mount Pleasant city.

Tom Green County—*Annexations:* San Angelo city. *Detachments:* San Angelo city.

Travis County—*Incorporated:* Bee Cave village (1987; 200 and 83); Briarcliff village (1984; 129 and 92); Creedmoor city (1982; 188 and 65); Jonestown city (1984; 683 and 379); Lago Vista city (1984; 856 and 483); Mustang Ridge city (1985; 435 and 159, total; 220 and 80 in Travis County, balance in Caldwell County). *Annexed into* Travis County: Cedar Park city, Leander city. *Additional annexations:* Austin city, Creedmoor city, Jonestown city, Lago Vista city, Lakeway city, Manor city, Mustang Ridge city, Pflugerville city, Rollingwood city, Round Rock city, Sunset Valley city, West Lake Hills city. *Detachments:* Austin city, Creedmoor city, Pflugerville city.

Trinity County—*Annexations:* Trinity city.

Tyler County—*Annexations:* Woodville town.

Upshur County—*Disincorporated:* West Mountain city (1985; 395 and 143). *Annexations:* East Mountain city, Gilmer city. *Detachments:* Union Grove city.

Upton County—*Annexations:* McCamey city.

Uvalde County—*Annexations:* Uvalde city.

Val Verde County—*Annexations:* Del Rio city. *Detachments:* Del Rio city.

Van Zandt County—*Annexations:* Canton city, Edgewood town, Grand Saline city, Van city, Wills Point city.

Victoria County—*Annexations:* Victoria city.

Walker County—*Annexations:* Huntsville city, Riverside city. *Detachments:* Riverside city.

Waller County—*Incorporated:* Pine Island town (1984; 350 and 156). *Annexations:* Brookshire city, Hempstead city, Katy city, Pattison city, Waller city.

Ward County—*Annexations:* Monahans city, Wickett town. *Detachments:* Monahans city.

Washington County—*Annexations:* Brenham city.

Webb County—*Incorporated:* El Cenizo city (1989; 0 and 0). *Annexations:* Laredo city.

Wharton County—*Annexations:* El Campo city, Wharton city. *Detachments:* Wharton city.

Wheeler County—*Annexations:* Shamrock city.

Wichita County—*Annexations:* Electra city, Iowa Park city, Wichita Falls city. *Detachments:* Iowa Park city, Wichita Falls city.

Wilbarger County—*Annexations:* Vernon city.

Williamson County—*Incorporated:* Weir town (1987; 207 and 73). *Annexations:* Austin city, Cedar Park city, Florence town, Georgetown city, Hutto town, Leander city, Round Rock city, Taylor city, Thrall town. *Detachments:* Austin city, Cedar Park city, Georgetown city, Leander city, Round Rock city.

Wilson County—*Annexations:* Floresville city, Stockdale city.

Winkler County—*Annexations:* Kermit city, Wink city.

Wise County—*Disincorporated:* Briar city (1983; 1,810 and 724, total; 642 and 227 in Wise County); balance in Parker and Tarrant Counties (reported as a CDP in 1990). *Annexations:* Bridgeport city, Chico city, Decatur city, Newark city, Rhome city. *Detachments:* Newark city.

Wood County—*Annexations:* Hawkins city, Mineola city, Quitman city, Winnsboro city.

Yoakum County—*Annexations:* Denver City town.

Young County—*Annexations:* Graham city, Olney city.

American Indian Areas

Alabama and Coushatta Reservation—Boundary change.

Ysleta Del Sur Pueblo—Reported as Tigua Reservation in 1980; boundary change.

Table 1. **Population: Earliest Census to 1990**

[For information concerning historical counts, see "User Notes." For definitions of terms and meanings of symbols, see text]

State Urban and Rural	The State			Urban				Rural			Percent of total population	
	Total population	Change from preceding census: Population	Change from preceding census: Percent	Number of places of 2,500 or more	Population	Change from preceding census: Population	Change from preceding census: Percent	Population	Change from preceding census: Population	Change from preceding census: Percent	Urban	Rural
Current urban definition:												
1990 (Apr. 1)	16 986 510	2 760 997	19.4	474	13 634 517	2 301 500	20.3	3 351 993	455 819	15.7	80.3	19.7
1980 (Apr. 1)	r14 225 513	3 026 858	27.0	434	11 333 017	2 410 806	27.0	2 896 174	621 655	27.3	79.6	20.4
1970 (Apr. 1)	r11 198 655	1 618 978	16.9	373	8 922 211	1 734 741	24.1	2 274 519	–117 688	–4.9	79.7	20.3
1960 (Apr. 1)	9 579 677	1 868 483	24.2	320	7 187 470	2 349 410	48.6	2 392 207	–480 927	–16.7	75.0	25.0
1950 (Apr. 1)	7 711 194	1 296 370	20.2	272	4 838 060	...	...	2 873 134	...	...	62.7	37.3
Previous urban definition:												
1960 (Apr. 1)	9 579 677	1 868 483	24.2	306	6 963 114	2 350 448	51.0	2 616 563	–481 965	–15.6	72.7	27.3
1950 (Apr. 1)	7 711 194	1 296 370	20.2	258	4 612 666	1 701 277	58.4	3 098 528	–404 907	–11.6	59.8	40.2
1940 (Apr. 1)	6 414 824	590 109	10.1	196	2 911 389	522 041	21.8	3 503 435	68 068	2.0	45.4	54.6
1930 (Apr. 1)	5 824 715	1 161 487	24.9	159	2 389 348	876 659	58.0	3 435 367	284 828	9.0	41.0	59.0
1920 (Jan. 1)	4 663 228	766 686	19.7	119	1 512 689	574 585	61.2	3 150 539	192 101	6.5	32.4	67.6
1910 (Apr. 15)	3 896 542	847 832	27.8	91	938 104	417 345	80.1	2 958 438	430 487	17.0	24.1	75.9
1900 (June 1)	3 048 710	813 183	36.4	56	520 759	171 248	49.0	2 527 951	641 935	34.0	17.1	82.9
1890 (June 1)	2 235 527	643 778	40.4	42	349 511	202 716	138.1	1 886 016	441 062	30.5	15.6	84.4
1880 (June 1)	1 591 749	773 170	94.5	21	146 795	92 274	169.2	1 444 954	680 896	89.1	9.2	90.8
1870 (June 1)	818 579	214 364	35.5	8	54 521	27 906	104.9	764 058	186 458	32.3	6.7	93.3
1860 (June 1)	604 215	391 623	184.2	5	26 615	18 950	247.2	577 600	372 673	181.9	4.4	95.6
1850 (June 1)	212 592	...	...	2	7 665	...	...	204 927	...	...	3.6	96.4

TIPSII [UPF] GPH248 CENSUS90 71583900 03/16/93 4:08 PM MACHINE: C DATA:CENSUS90*PH2TIPSDA48. 02/20/93 02:04:47 TAPE: NONE FRAME: 1
TSF:CENSUS90*92. 02/20/93 02:05:41 UTF:CENSUS90*93. 02/20/93 02:05:41 META:CENSUS90*PH2TABLES48. 02/20/93 02:10:38

Table 2. **Housing Units: 1950 to 1990**

[For information concerning historical counts, see "User Notes." For definitions of terms and meanings of symbols, see text]

State Urban and Rural	The State			Urban			Rural			Percent of total housing units	
		Change from preceding census			Change from preceding census			Change from preceding census			
	Total housing units	Housing units	Percent	Housing units	Housing units	Percent	Housing units	Housing units	Percent	Urban	Rural
Current urban definition:											
1990 (Apr. 1)	7 008 999	1 460 785	26.3	5 544 390	1 211 300	28.0	1 464 609	248 347	20.4	79.1	20.9
1980 (Apr. 1)	r5 548 214	1 718 123	44.9	4 333 090	1 364 903	46.0	1 216 262	354 947	41.2	78.1	21.9
1970 (Apr. 1)	3 830 091	676 964	21.5	2 968 187	653 340	28.2	861 315	23 035	2.7	77.5	22.5
1960 (Apr. 1)	3 153 127	759 299	31.7	2 314 847	820 309	54.9	838 280	–61 010	–6.8	73.4	26.6
1950 (Apr. 1)	2 393 828	...	...	1 494 538	...	...	899 290	...	...	62.4	37.6

TIPSII [UPF] GPH248 CENSUS90 71583900 03/16/93 4:08 PM MACHINE: C DATA:CENSUS90*PH2TIPSDA48. 02/20/93 02:04:47 TAPE: NONE FRAME: 2
TSF:CENSUS90*92. 02/20/93 02:05:41 UTF:CENSUS90*93. 02/20/93 02:05:41 META:CENSUS90*PH2TABLES48. 02/20/93 02:10:38

TIPSII [UPF] GPH248 CENSUS90 71583900 03/16/93 4:08 PM MACHINE: C DATA:CENSUS90*PH2TIPSDA48. 02/20/93 02:04:47 TAPE: NONE FRAME: 3
TSF:CENSUS90*92. 02/20/93 02:05:41 UTF:CENSUS90*93. 02/20/93 02:05:41 META:CENSUS90*PH2TABLES48. 02/20/93 02:10:38

Table 3. Population and Housing Units: 1940 to 1990

[For information concerning historical counts, see "User Notes." For definitions of terms and meanings of symbols, see text]

State County	Population						Housing units					
	1990	1980	1970	1960	1950	1940	1990	1980	1970	1960	1950	1940
The State	**16 986 510**	**r14 225 513**	**11 198 655**	**9 579 677**	**7 711 194**	**6 414 824**	**7 008 999**	**r5 548 214**	**3 830 091**	**3 153 127**	**2 393 828**	**1 804 884**
COUNTY												
Anderson County	48 024	38 381	27 789	28 162	31 875	37 092	16 909	13 934	10 674	10 206	10 385	10 207
Andrews County	14 338	13 323	10 372	13 450	5 002	1 277	5 462	4 664	3 704	4 182	1 693	407
Angelina County	69 884	64 172	49 349	39 814	36 032	32 201	28 796	24 645	17 310	13 327	11 376	8 884
Aransas County	17 892	14 260	8 902	7 006	4 252	3 469	10 889	7 951	4 431	2 731	1 851	1 060
Archer County	7 973	7 266	5 759	6 110	6 816	7 599	3 680	3 341	2 413	2 439	2 197	2 155
Armstrong County	2 021	1 994	1 895	1 966	2 215	2 495	916	896	799	764	783	829
Atascosa County	30 533	25 055	18 696	18 828	20 048	19 275	11 614	9 301	6 222	5 624	5 517	4 394
Austin County	19 832	17 726	13 831	13 777	14 663	17 384	8 885	7 844	5 500	5 047	4 760	4 969
Bailey County	7 064	8 168	8 487	9 090	7 592	6 318	3 109	3 151	3 078	3 319	2 495	1 738
Bandera County	10 562	7 084	4 747	3 892	4 410	4 234	6 485	4 759	3 402	2 367	1 808	1 772
Bastrop County	38 263	24 726	17 297	16 925	19 622	21 610	16 301	10 691	6 757	5 848	6 681	5 947
Baylor County	4 385	4 919	5 221	5 893	6 875	7 755	3 006	3 140	3 051	2 825	2 548	2 400
Bee County	25 135	26 030	22 737	23 755	18 174	16 481	10 208	8 955	7 297	6 901	5 580	4 467
Bell County	191 088	r157 820	124 483	94 097	73 824	44 863	75 957	r59 640	38 155	28 669	20 134	13 035
Bexar County	1 185 394	r988 971	830 460	687 151	500 460	338 176	455 832	r345 262	249 025	196 881	137 853	90 252
Blanco County	5 972	4 681	3 567	3 657	3 780	4 264	3 135	2 443	1 647	1 507	1 396	1 242
Borden County	799	859	888	1 076	1 106	1 396	478	559	397	637	332	366
Bosque County	15 125	13 401	10 966	10 809	11 836	15 761	8 074	7 439	5 653	4 847	4 387	4 478
Bowie County	81 665	75 301	68 909	59 971	61 966	50 208	34 234	29 810	24 347	21 254	19 364	13 887
Brazoria County	191 707	169 587	108 312	76 204	46 549	27 069	74 504	60 458	34 694	24 156	13 805	6 787
Brazos County	121 862	93 588	57 978	44 895	38 390	26 977	48 799	35 708	18 619	14 482	11 312	7 664
Brewster County	8 681	7 573	7 780	6 434	7 309	6 478	4 486	3 247	2 709	2 267	2 195	1 831
Briscoe County	1 971	2 579	2 794	3 577	3 528	4 056	1 074	1 146	1 193	1 337	1 151	1 191
Brooks County	8 204	8 428	8 005	8 609	9 195	6 362	3 104	2 919	2 492	2 501	2 470	1 463
Brown County	34 371	33 057	25 877	24 728	28 607	25 924	16 909	15 018	10 733	9 516	10 431	7 652
Burleson County	13 625	12 313	9 999	11 177	13 000	18 334	7 044	6 247	4 127	4 297	4 475	5 181
Burnet County	22 677	17 803	11 420	9 265	10 356	10 771	12 801	9 909	5 945	3 916	3 322	3 048
Caldwell County	26 392	23 637	21 178	17 222	19 350	24 893	10 123	8 222	6 436	5 924	6 217	6 668
Calhoun County	19 053	19 574	17 831	16 592	9 222	5 911	9 559	8 381	6 304	5 688	3 302	1 945
Callahan County	11 859	10 992	8 205	7 929	9 087	11 568	5 503	4 856	3 454	3 152	3 181	3 288
Cameron County	260 120	209 727	140 368	151 098	125 170	83 202	88 759	65 970	41 457	42 083	33 844	20 607
Camp County	9 904	9 275	8 005	7 849	8 740	10 285	4 530	3 811	2 946	2 741	2 812	2 782
Carson County	6 576	6 672	6 358	7 781	6 852	6 624	2 856	2 635	2 333	2 462	2 235	1 892
Cass County	29 982	29 430	24 133	23 496	26 732	33 496	13 191	11 745	8 735	7 745	8 227	8 840
Castro County	9 070	10 556	10 394	8 923	5 417	4 631	3 357	3 689	3 338	3 162	1 673	1 187
Chambers County	20 088	18 538	12 187	10 379	7 871	7 511	8 061	7 289	4 687	3 779	2 637	2 347
Cherokee County	41 049	38 127	32 008	33 120	38 694	43 970	17 629	15 611	11 916	11 229	11 282	11 206
Childress County	5 953	6 950	6 605	8 421	12 123	12 149	3 046	3 061	2 932	3 355	4 221	3 765
Clay County	10 024	9 582	8 079	8 351	9 896	12 524	4 708	4 386	3 323	3 173	3 428	3 708
Cochran County	4 377	4 825	5 326	6 417	5 928	3 735	1 763	1 895	1 948	2 211	1 811	931
Coke County	3 424	3 196	3 087	3 589	4 045	4 590	2 793	2 098	1 590	1 607	1 362	1 473
Coleman County	9 710	10 439	10 288	12 458	15 503	20 571	5 382	5 239	4 797	5 055	5 527	5 865
Collin County	264 036	144 576	66 920	41 247	41 692	47 190	103 827	51 164	23 945	15 080	13 942	13 326
Collingsworth County	3 573	4 648	4 755	6 276	9 139	10 331	1 952	2 163	2 048	2 566	3 150	3 204
Colorado County	18 383	18 823	17 638	18 463	17 576	17 812	8 537	8 575	6 707	6 508	5 709	5 040
Comal County	51 832	36 446	24 165	19 844	16 357	12 321	22 987	15 595	9 454	6 878	5 219	3 552
Comanche County	13 381	12 617	11 898	11 865	15 516	19 245	6 724	6 116	5 203	5 095	5 488	5 416
Concho County	3 044	2 915	2 937	3 672	5 078	6 192	1 514	1 424	1 302	1 557	1 654	1 788
Cooke County	30 777	27 656	23 471	22 560	22 146	24 909	13 315	11 519	8 453	7 741	7 509	6 708
Coryell County	64 213	56 767	35 311	23 961	16 284	20 226	18 970	16 029	8 641	6 586	5 480	5 422
Cottle County	2 247	2 947	3 204	4 207	6 099	7 079	1 286	1 373	1 451	1 782	2 215	2 434
Crane County	4 652	4 600	4 172	4 699	3 965	2 841	1 795	1 687	1 481	1 599	1 309	903
Crockett County	4 078	4 608	3 885	4 209	3 981	2 809	1 897	1 983	1 743	1 395	1 281	770
Crosby County	7 304	8 859	9 085	10 347	9 582	10 046	3 312	3 510	3 421	4 132	3 493	3 474
Culberson County	3 407	3 315	3 429	2 794	1 825	1 653	1 286	1 178	1 082	889	580	512
Dallam County	5 461	6 531	6 012	6 302	7 640	6 494	2 577	2 804	2 321	2 416	2 497	1 994
Dallas County	1 852 810	r1 556 419	1 327 695	951 527	614 799	398 564	795 513	r625 108	451 473	316 029	197 203	120 164
Dawson County	14 349	16 184	16 604	19 185	19 113	15 367	5 969	6 187	6 060	6 845	6 091	4 606
Deaf Smith County	19 153	21 165	18 999	13 187	9 111	6 056	7 152	7 296	6 418	4 513	2 867	1 755
Delta County	4 857	4 839	4 927	5 860	8 964	12 858	2 305	2 275	2 168	2 539	3 175	3 536
Denton County	273 525	143 126	75 633	47 432	41 365	33 658	112 263	54 825	25 217	16 156	12 487	9 627
DeWitt County	18 840	18 903	18 660	20 683	22 973	24 935	8 568	8 228	7 110	7 175	7 313	6 907
Dickens County	2 571	3 539	3 737	4 963	7 177	7 847	1 564	1 614	1 686	2 161	2 291	2 362
Dimmit County	10 433	11 367	9 039	10 095	10 654	8 542	3 991	3 646	2 742	2 736	2 616	2 231
Donley County	3 696	4 075	3 641	4 449	6 216	7 487	2 304	2 112	1 652	1 845	2 107	2 324
Duval County	12 918	12 517	11 722	13 398	15 643	20 565	5 127	4 309	3 936	4 124	4 112	5 373
Eastland County	18 488	19 480	18 092	19 526	23 942	30 345	9 768	9 366	8 274	8 249	8 489	8 874
Ector County	118 934	115 374	92 660	90 995	42 102	15 051	48 789	42 610	30 715	29 432	13 358	4 677
Edwards County	2 266	2 033	2 107	2 317	2 908	2 933	1 550	1 263	943	1 047	1 031	843
Ellis County	85 167	59 743	46 638	43 395	45 645	47 733	31 314	21 323	16 064	15 092	14 595	14 058

TIPSII [UPF] GPH248 CENSUS90 71583900 03/16/93 4:08 PM MACHINE: C DATA:CENSUS90*PH2TIPSDA48. 02/20/93 02:04:47 TAPE: NONE FRAME: 4
TSF:CENSUS90*92. 02/20/93 02:05:41 UTF:CENSUS90*93. 02/20/93 02:05:41 META:CENSUS90*PH2TABLES48. 02/20/93 02:10:38

Table 3. **Population and Housing Units: 1940 to 1990**—Con.

[For information concerning historical counts, see "User Notes." For definitions of terms and meanings of symbols, see text]

State County	Population						Housing units					
	1990	1980	1970	1960	1950	1940	1990	1980	1970	1960	1950	1940
COUNTY—Con.												
El Paso County	591 610	479 899	359 291	314 070	194 968	131 067	187 473	147 964	101 224	85 939	50 794	33 808
Erath County	27 991	22 560	18 141	16 236	18 434	20 760	12 758	10 152	7 687	6 633	6 478	6 176
Falls County	17 712	17 946	17 300	21 263	26 724	35 984	7 733	7 940	6 895	7 875	9 008	9 741
Fannin County	24 804	24 285	22 705	23 880	31 253	41 064	11 504	10 395	9 216	9 577	10 837	11 375
Fayette County	20 095	18 832	17 650	20 384	24 176	29 246	10 756	9 527	7 949	7 637	7 732	7 870
Fisher County	4 842	5 891	6 344	7 865	11 023	12 932	2 413	2 644	2 788	3 401	3 702	3 557
Floyd County	8 497	9 834	11 044	12 369	10 535	10 659	3 535	3 859	4 093	4 968	3 469	3 225
Foard County	1 794	2 158	2 211	3 125	4 216	5 237	890	1 091	1 071	1 340	1 481	1 557
Fort Bend County	225 421	r130 962	52 314	40 527	31 056	32 963	77 075	r43 201	15 035	11 551	8 694	8 080
Franklin County	7 802	6 893	5 291	5 101	6 257	8 378	4 219	3 182	2 158	2 013	2 180	2 384
Freestone County	15 818	14 830	11 116	12 525	15 696	21 138	7 812	6 839	4 929	4 776	5 112	5 796
Frio County	13 472	13 785	11 159	10 112	10 357	9 207	4 879	4 861	3 455	3 172	2 658	2 398
Gaines County	14 123	13 150	11 593	12 267	8 909	8 136	5 221	4 671	3 968	4 107	2 885	2 548
Galveston County	217 399	r195 738	169 812	140 364	113 066	81 173	99 451	r82 890	61 890	51 003	37 510	24 550
Garza County	5 143	5 336	5 289	6 611	6 281	5 678	2 184	2 039	2 018	2 258	2 050	1 818
Gillespie County	17 204	13 532	10 553	10 048	10 520	10 670	8 265	6 225	4 481	3 743	3 615	3 161
Glasscock County	1 447	1 304	1 155	1 118	1 089	1 193	600	575	433	508	359	399
Goliad County	5 980	5 193	4 869	5 429	6 219	8 798	2 835	2 119	1 855	1 842	1 903	2 368
Gonzales County	17 205	r16 949	16 375	17 845	21 164	26 075	7 810	r7 306	6 306	6 191	6 322	6 800
Gray County	23 967	26 386	26 949	31 535	24 728	23 911	11 532	11 230	10 617	10 981	8 480	7 155
Grayson County	95 021	89 796	83 225	73 043	70 467	69 499	44 223	39 483	31 617	25 887	23 041	20 032
Gregg County	104 948	r99 495	75 929	69 436	61 258	58 027	44 689	r39 528	27 329	23 901	19 932	17 637
Grimes County	18 828	13 580	11 855	12 709	15 135	21 960	7 744	6 385	4 966	4 817	4 883	6 039
Guadalupe County	64 873	46 708	33 554	29 017	25 392	25 596	25 592	18 008	11 900	9 808	7 969	7 500
Hale County	34 671	37 592	34 137	36 798	28 211	18 813	13 168	14 031	12 345	11 975	8 955	5 411
Hall County	3 905	5 594	6 015	7 322	10 930	12 117	2 189	2 632	2 617	3 682	3 659	3 925
Hamilton County	7 733	8 297	7 198	8 488	10 660	13 303	4 266	4 376	3 436	3 628	3 831	3 876
Hansford County	5 848	6 209	6 351	6 208	4 202	2 783	2 525	2 536	2 174	1 983	1 370	808
Hardeman County	5 283	6 368	6 795	8 275	10 212	11 073	2 678	2 858	3 145	3 312	3 587	3 427
Hardin County	41 320	40 721	29 996	24 629	19 535	15 875	16 486	15 367	10 275	8 013	5 900	4 385
Harris County	2 818 199	2 409 547	1 741 912	1 243 158	806 701	528 961	1 173 808	984 579	587 671	408 138	257 154	154 628
Harrison County	57 483	52 265	44 841	45 594	47 745	50 900	23 481	20 253	15 663	14 582	14 304	13 633
Hartley County	3 634	3 987	2 782	2 171	1 913	1 873	1 541	1 539	1 003	772	628	579
Haskell County	6 820	7 725	8 512	11 174	13 736	14 905	3 843	3 659	3 707	4 916	4 550	4 427
Hays County	65 614	40 594	27 642	19 934	17 840	15 349	25 247	14 472	8 259	6 775	5 358	4 166
Hemphill County	3 720	5 304	3 084	3 185	4 123	4 170	1 712	2 024	1 167	1 232	1 334	1 241
Henderson County	58 543	42 606	26 466	21 786	23 405	31 822	31 779	23 396	11 421	7 994	7 688	8 591
Hidalgo County	383 545	r283 323	181 535	180 904	160 446	106 059	128 241	r89 265	50 694	47 711	41 468	24 908
Hill County	27 146	25 024	22 596	23 650	31 282	38 355	12 899	11 945	9 666	10 013	11 111	11 265
Hockley County	24 199	23 230	20 396	22 340	20 407	12 693	9 279	8 410	7 024	7 793	6 984	3 465
Hood County	28 981	17 714	6 368	5 443	5 287	6 674	14 958	8 921	2 666	2 183	1 944	2 017
Hopkins County	28 833	25 247	20 710	18 594	23 490	30 274	12 676	10 719	8 188	7 172	8 121	8 367
Houston County	21 375	22 299	17 855	19 376	22 825	31 137	10 265	9 258	6 616	6 407	7 448	8 457
Howard County	32 343	33 142	37 796	40 139	26 722	20 990	13 651	13 878	12 807	12 583	8 243	5 892
Hudspeth County	2 915	2 728	2 392	3 343	4 298	3 149	1 288	1 145	1 003	1 093	1 308	1 080
Hunt County	64 343	55 248	47 948	39 399	42 731	48 793	28 959	24 084	19 112	14 761	14 838	14 163
Hutchinson County	25 689	26 304	24 443	34 419	31 580	19 069	11 419	10 897	9 688	11 346	9 959	5 614
Irion County	1 629	1 386	1 070	1 183	1 590	1 963	842	702	530	514	603	635
Jack County	6 981	7 408	6 711	7 418	7 755	10 206	3 497	3 371	2 886	2 878	2 773	2 961
Jackson County	13 039	13 352	12 975	14 040	12 916	11 720	5 841	5 384	4 537	4 612	3 807	2 982
Jasper County	31 102	30 781	24 692	22 100	20 049	17 491	13 824	12 889	8 800	7 152	5 803	4 455
Jeff Davis County	1 946	1 647	1 527	1 582	2 090	2 375	1 348	963	921	536	767	818
Jefferson County	239 397	r248 652	246 402	245 659	195 083	145 329	101 289	r96 956	82 745	79 226	59 866	40 984
Jim Hogg County	5 109	5 168	4 654	5 022	5 389	5 449	2 103	1 766	1 518	1 548	1 520	1 410
Jim Wells County	37 679	36 498	33 032	34 548	27 991	20 239	13 948	12 158	10 133	9 909	7 711	4 954
Johnson County	97 165	67 649	45 769	34 720	31 390	30 384	37 029	24 777	16 057	12 244	10 500	9 284
Jones County	16 490	17 268	16 106	19 299	22 147	23 378	7 639	7 461	6 715	7 705	7 439	6 516
Karnes County	12 455	13 593	13 462	14 995	17 139	19 248	5 117	5 283	4 509	4 597	4 809	4 872
Kaufman County	52 220	r39 038	32 392	29 931	31 170	38 308	20 097	r14 303	10 681	9 520	9 563	9 969
Kendall County	14 589	10 635	6 964	5 889	5 423	5 080	6 137	4 710	3 244	2 379	2 042	1 678
Kenedy County	460	543	678	884	632	700	213	205	193	238	136	137
Kent County	1 010	1 145	1 434	1 727	2 249	3 413	603	549	649	696	769	964
Kerr County	36 304	28 780	19 454	16 800	14 022	11 650	17 161	13 137	7 898	6 383	4 899	3 739
Kimble County	4 122	4 063	3 904	3 943	4 619	5 064	2 593	2 415	1 951	1 762	1 750	1 415
King County	354	425	464	640	870	1 066	191	215	201	331	296	291
Kinney County	3 119	2 279	2 006	2 452	2 668	4 533	1 821	1 101	711	899	954	940
Kleberg County	30 274	33 358	33 166	30 052	21 991	13 344	12 008	11 209	9 624	8 649	5 916	3 375
Knox County	4 837	5 329	5 972	7 857	10 082	10 090	2 459	2 438	2 665	3 103	3 278	2 820
Lamar County	43 949	42 156	36 062	34 234	43 033	50 425	18 964	17 619	13 813	12 853	14 514	13 600
Lamb County	15 072	18 669	17 770	21 896	20 015	17 606	6 531	6 992	7 040	8 419	8 518	5 130

TIPSII [UPF] GPH248 CENSUS90 71583900 03/16/93 4:08 PM MACHINE: C DATA:CENSUS90*PH2TIPSDA48. 02/20/93 02:04:47 TAPE: NONE FRAME: 5
TSF:CENSUS90*92. 02/20/93 02:05:41 UTF:CENSUS90*93. 02/20/93 02:05:41 META:CENSUS90*PH2TABLES48. 02/20/93 02:10:38

Table 3. **Population and Housing Units: 1940 to 1990**—Con.

[For information concerning historical counts, see "User Notes." For definitions of terms and meanings of symbols, see text]

State County	Population						Housing units					
	1990	1980	1970	1960	1950	1940	1990	1980	1970	1960	1950	1940
COUNTY—Con.												
Lampasas County	13 521	12 005	9 323	9 418	9 929	9 167	6 193	5 091	3 814	3 664	3 468	2 850
La Salle County	5 254	5 514	5 014	5 972	7 485	8 003	2 244	2 172	1 712	1 930	2 265	2 199
Lavaca County	18 690	19 004	17 903	20 174	22 159	25 485	9 549	8 743	7 494	7 282	6 903	6 852
Lee County	12 854	10 952	8 048	8 949	10 144	12 751	5 773	4 375	3 351	3 192	3 168	3 238
Leon County	12 665	9 594	8 738	9 951	12 024	17 733	7 019	4 888	4 485	3 856	3 911	4 952
Liberty County	52 726	47 088	33 014	31 595	26 729	24 541	22 243	19 806	12 642	10 650	8 077	6 773
Limestone County	20 946	20 224	18 100	20 413	25 251	33 781	9 922	8 905	6 869	7 279	8 403	9 577
Lipscomb County	3 143	3 766	3 486	3 406	3 658	3 764	1 683	1 558	1 395	1 221	1 223	1 062
Live Oak County	9 556	9 606	6 697	7 846	9 054	9 799	5 519	4 898	3 079	2 451	2 582	2 434
Llano County	11 631	10 144	6 979	5 240	5 377	5 996	9 773	7 570	4 783	3 230	2 179	1 852
Loving County	107	91	164	226	227	285	59	50	76	98	74	97
Lubbock County	222 636	211 651	179 295	156 271	101 048	51 782	91 770	80 509	58 690	49 307	31 475	14 888
Lynn County	6 758	8 605	9 107	10 914	11 030	11 931	2 978	3 171	3 438	4 495	3 728	3 963
McCulloch County	8 778	8 735	8 571	8 815	11 701	13 208	4 424	4 070	3 642	3 888	4 040	3 863
McLennan County	189 123	170 755	147 553	150 091	130 194	101 898	78 857	65 934	52 529	50 493	40 168	29 114
McMullen County	817	789	1 095	1 116	1 187	1 374	565	510	437	425	489	457
Madison County	10 931	10 649	7 693	6 749	7 996	12 029	4 326	3 900	2 838	2 553	2 941	3 379
Marion County	9 984	10 360	8 517	8 049	10 172	11 457	5 729	5 633	3 637	2 728	3 090	2 992
Martin County	4 956	4 684	4 774	5 068	5 541	5 556	2 039	1 835	1 758	1 812	1 963	1 514
Mason County	3 423	3 683	3 356	3 780	4 945	5 378	2 356	2 010	1 565	1 703	1 787	1 614
Matagorda County	36 928	37 828	27 913	25 744	21 559	20 066	18 540	16 210	10 964	9 476	7 231	5 733
Maverick County	36 378	31 398	18 093	14 508	12 292	10 071	11 143	8 669	4 687	3 818	3 118	2 247
Medina County	27 312	23 164	20 249	18 904	17 013	16 106	10 860	8 768	7 113	6 028	4 924	4 419
Menard County	2 252	2 346	2 646	2 964	4 175	4 521	1 562	1 408	1 260	1 349	1 429	1 270
Midland County	106 611	82 636	65 433	67 717	25 785	11 721	45 181	31 360	22 845	22 336	8 194	3 576
Milam County	22 946	22 732	20 028	22 263	23 585	33 120	10 511	9 387	7 845	8 858	8 262	8 944
Mills County	4 531	4 477	4 212	4 467	5 999	7 951	2 582	2 276	1 982	1 988	2 154	2 313
Mitchell County	8 016	9 088	9 073	11 255	14 357	12 477	4 559	4 356	3 937	4 385	4 436	3 704
Montague County	17 274	17 410	15 326	14 893	17 070	20 442	9 262	8 534	6 684	5 982	6 122	5 689
Montgomery County	182 201	r127 222	49 479	26 839	24 504	23 055	73 871	r49 493	18 412	9 600	7 927	6 297
Moore County	17 865	16 575	14 060	14 773	13 349	4 461	6 837	6 082	4 903	4 690	4 169	1 288
Morris County	13 200	14 629	12 310	12 576	9 433	9 810	5 800	5 689	4 334	3 975	3 029	2 605
Motley County	1 532	1 950	2 178	2 870	3 963	4 994	1 026	958	1 041	1 324	1 421	1 530
Nacogdoches County	54 753	46 786	36 362	28 046	30 326	35 392	22 768	18 317	12 304	9 557	9 226	9 305
Navarro County	39 926	35 323	31 150	34 423	39 916	51 308	17 219	14 951	12 495	12 851	13 454	14 676
Newton County	13 569	13 254	11 657	10 372	10 832	13 700	6 378	6 107	4 591	3 764	3 066	3 355
Nolan County	16 594	17 359	16 220	18 963	19 808	17 309	7 462	7 471	6 529	7 117	6 378	4 919
Nueces County	291 145	268 215	237 544	221 573	165 471	92 661	114 326	94 381	74 695	68 475	48 077	27 641
Ochiltree County	9 128	9 588	9 704	9 380	6 024	4 213	3 996	3 865	3 319	3 054	2 009	1 255
Oldham County	2 278	2 283	2 258	1 928	1 672	1 385	861	797	713	576	455	378
Orange County	80 509	83 838	71 170	60 357	40 567	17 382	32 032	30 649	22 204	18 511	12 589	4 680
Palo Pinto County	25 055	24 062	28 962	20 516	17 154	18 456	13 349	12 236	11 733	8 251	6 482	5 599
Panola County	22 035	20 724	15 894	16 870	19 250	22 513	9 700	8 774	6 243	5 833	5 720	5 934
Parker County	64 785	44 609	33 888	22 880	21 528	20 482	26 044	17 715	11 766	8 386	7 207	5 902
Parmer County	9 863	11 038	10 509	9 583	5 787	5 890	3 685	3 981	3 680	3 318	1 758	1 621
Pecos County	14 675	14 618	13 748	11 957	9 939	8 185	5 841	5 326	4 543	3 890	2 962	2 120
Polk County	30 687	24 407	14 457	13 861	16 194	20 635	18 662	14 180	6 090	4 534	4 966	5 439
Potter County	97 874	98 637	90 511	115 580	73 366	54 265	42 927	41 042	36 589	36 360	24 003	15 650
Presidio County	6 637	5 188	4 842	5 460	7 354	10 925	2 890	2 115	1 782	1 892	2 283	2 388
Rains County	6 715	4 839	3 752	2 993	4 266	7 334	3 533	2 471	1 817	1 203	1 527	1 924
Randall County	89 673	75 062	53 885	33 913	13 774	7 185	37 807	28 544	17 346	10 540	4 390	2 149
Reagan County	4 514	4 135	3 239	3 782	3 127	1 997	1 685	1 499	1 203	1 416	1 098	585
Real County	2 412	2 469	2 013	2 079	2 479	2 420	2 049	1 537	1 030	986	953	708
Red River County	14 317	16 101	14 298	15 682	21 851	29 769	6 650	6 803	5 584	5 780	7 298	7 867
Reeves County	15 852	15 801	16 526	17 644	11 745	8 006	6 044	5 624	5 346	6 058	3 506	2 232
Refugio County	7 976	9 289	9 494	10 975	10 113	10 383	3 739	3 612	3 343	3 761	3 123	3 124
Roberts County	1 025	1 187	967	1 075	1 031	1 289	492	492	429	404	365	428
Robertson County	15 511	14 653	14 389	16 157	19 908	25 710	7 338	6 939	5 696	6 117	6 468	7 031
Rockwall County	25 604	14 528	7 046	5 878	6 156	7 051	9 816	5 528	2 493	2 206	2 126	2 281
Runnels County	11 294	11 872	12 108	15 016	16 771	18 903	5 345	5 523	5 132	5 465	5 741	5 513
Rusk County	43 735	41 382	34 102	36 421	42 348	51 023	19 092	17 001	13 460	12 657	13 224	13 924
Sabine County	9 586	8 702	7 187	7 302	8 568	10 896	6 996	6 322	2 983	2 464	2 569	2 945
San Augustine County	7 999	8 785	7 858	7 722	8 837	12 471	4 168	4 267	2 951	2 550	2 742	3 280
San Jacinto County	16 372	11 434	6 702	6 153	7 172	9 056	9 823	6 507	2 984	2 167	2 145	2 454
San Patricio County	58 749	58 013	47 288	45 021	35 842	28 871	22 126	19 476	15 163	15 107	10 708	10 767
San Saba County	5 401	r5 841	5 540	6 381	8 666	11 012	3 078	r2 870	2 439	2 723	2 816	2 995
Schleicher County	2 990	2 820	2 277	2 791	2 852	3 083	1 288	1 211	1 035	1 020	1 008	957
Scurry County	18 634	18 192	15 760	20 369	22 779	11 545	7 702	7 240	6 209	7 218	7 409	3 313
Shackelford County	3 316	3 915	3 323	3 990	5 001	6 211	1 755	1 771	1 555	1 613	1 785	1 822
Shelby County	22 034	23 084	19 672	20 479	23 479	29 235	10 616	10 484	7 539	7 204	7 615	8 013

TIPSII [UPF] GPH248 CENSUS90 71583900 03/16/93 4:08 PM MACHINE: C DATA:CENSUS90*PH2TIPSDA48. 02/20/93 02:04:47 TAPE: NONE FRAME: 6
TSF:CENSUS90*92. 02/20/93 02:05:41 UTF:CENSUS90*93. 02/20/93 02:05:41 META:CENSUS90*PH2TABLES48. 02/20/93 02:10:38

Table 3. **Population and Housing Units: 1940 to 1990**—Con.

[For information concerning historical counts, see "User Notes." For definitions of terms and meanings of symbols, see text]

State County	Population						Housing units					
	1990	1980	1970	1960	1950	1940	1990	1980	1970	1960	1950	1940
COUNTY—Con.												
Sherman County	2 858	3 174	3 657	2 605	2 443	2 026	1 293	1 286	1 235	922	850	633
Smith County	151 309	128 366	97 096	86 350	74 701	69 090	64 369	51 153	33 993	28 708	23 031	19 280
Somervell County	5 360	4 154	2 793	2 577	2 542	3 071	2 429	1 877	1 255	1 151	1 103	858
Starr County	40 518	27 266	17 707	17 137	13 948	13 312	12 209	7 833	4 988	4 489	3 446	2 713
Stephens County	9 010	9 926	8 414	8 885	10 597	12 356	4 982	4 897	3 706	3 731	3 683	3 951
Sterling County	1 438	1 206	1 056	1 177	1 282	1 404	623	553	434	499	442	406
Stonewall County	2 013	2 406	2 397	3 017	3 679	5 589	1 085	1 138	1 035	1 310	1 209	1 586
Sutton County	4 135	5 130	3 175	3 738	3 746	3 977	1 924	2 011	1 308	1 366	1 194	1 109
Swisher County	8 133	9 723	10 373	10 607	8 249	6 528	3 497	3 908	3 801	3 699	2 652	1 953
Tarrant County	1 170 103	860 880	715 587	538 495	361 253	225 521	491 152	337 768	241 724	182 621	114 615	67 948
Taylor County	119 655	110 932	97 853	101 078	63 370	44 147	49 988	41 611	33 716	32 020	19 857	12 477
Terrell County	1 410	1 595	1 940	2 600	3 189	2 952	810	949	855	908	982	824
Terry County	13 218	14 581	14 118	16 286	13 107	11 160	5 296	5 444	4 799	5 671	4 370	3 071
Throckmorton County	1 880	2 053	2 205	2 767	3 618	4 275	1 106	1 112	1 051	1 144	1 268	1 250
Titus County	24 009	21 442	16 702	16 785	17 302	19 228	9 357	8 443	6 313	5 958	5 638	5 362
Tom Green County	98 458	84 784	71 047	64 630	58 929	39 302	40 135	32 868	24 917	22 076	18 175	11 283
Travis County	576 407	419 573	295 516	212 136	160 980	111 053	264 173	175 030	100 882	65 439	45 945	30 260
Trinity County	11 445	9 450	7 628	7 539	10 040	13 705	7 200	5 861	3 169	2 934	3 437	3 594
Tyler County	16 646	16 223	12 417	10 666	11 292	11 948	9 047	8 366	5 833	4 141	3 491	3 090
Upshur County	31 370	28 595	20 976	19 793	20 822	26 178	12 887	11 501	7 467	6 625	6 603	6 930
Upton County	4 447	4 619	4 697	6 239	5 307	4 297	1 868	1 875	1 830	2 258	1 765	1 424
Uvalde County	23 340	22 441	17 348	16 814	16 015	13 246	9 692	8 350	6 281	5 626	4 746	3 683
Val Verde County	38 721	35 910	27 471	24 461	16 635	15 453	13 905	12 261	8 375	7 285	4 780	4 036
Van Zandt County	37 944	31 426	22 155	19 091	22 593	31 155	17 013	13 633	9 085	7 246	7 801	8 326
Victoria County	74 361	68 807	53 766	46 475	31 241	23 741	29 162	24 655	16 865	15 697	9 239	6 579
Walker County	50 917	41 789	27 680	21 475	20 163	19 868	18 349	14 464	7 965	5 861	5 531	4 850
Waller County	23 390	19 798	14 285	12 071	11 961	10 280	8 824	6 718	4 390	3 685	3 192	2 893
Ward County	13 115	13 976	13 019	14 917	13 346	9 575	5 365	5 260	4 421	4 826	4 171	2 969
Washington County	26 154	21 998	18 842	19 145	20 542	25 387	11 717	9 644	7 344	6 837	6 662	7 005
Webb County	133 239	99 258	72 859	64 791	56 141	45 916	37 197	27 753	19 528	17 200	14 117	11 044
Wharton County	39 955	40 242	36 729	38 152	36 077	36 158	16 277	15 292	12 220	12 454	10 917	9 870
Wheeler County	5 879	7 137	6 434	7 947	10 317	12 411	3 071	3 203	2 884	3 002	3 216	3 426
Wichita County	122 378	121 082	120 563	123 528	98 493	73 604	51 413	48 360	41 776	38 504	27 374	20 577
Wilbarger County	15 121	15 931	15 355	17 748	20 552	20 474	6 812	6 539	6 161	6 764	6 706	6 026
Willacy County	17 705	17 495	15 570	20 084	20 920	13 230	6 072	5 344	4 715	5 776	5 769	3 541
Williamson County	139 551	r76 521	37 305	35 044	38 853	41 698	54 466	r28 240	13 216	12 865	12 779	12 189
Wilson County	22 650	16 756	13 041	13 267	14 672	17 066	8 516	6 208	4 332	4 095	4 103	4 216
Winkler County	8 626	9 944	9 640	13 652	10 064	6 141	3 708	3 854	3 578	4 553	3 265	2 088
Wise County	34 679	26 575	19 687	17 012	16 141	19 074	14 219	11 010	7 430	6 204	5 686	5 395
Wood County	29 380	24 697	18 589	17 653	21 308	24 360	14 541	11 438	7 680	6 631	6 761	6 540
Yoakum County	8 786	8 299	7 344	8 032	4 339	5 354	3 372	3 024	2 469	2 658	1 346	1 712
Young County	18 126	19 083	15 400	17 254	16 810	19 004	8 523	8 241	6 432	6 480	5 695	5 614
Zapata County	9 279	6 628	4 352	4 393	4 405	3 916	4 225	3 054	1 666	1 287	1 210	1 085
Zavala County	12 162	11 666	11 370	12 696	11 201	11 603	4 180	3 531	3 185	3 302	3 015	2 841

Table 4. Land Area, Population, and Housing Units: 1990

[For information concerning historical counts, see "User Notes." For definitions of terms and meanings of symbols, see text]

State County	Land area		Population			Housing units			Percent change			
									Population		Housing units	
	Square kilometers	Square miles	Total	Per square kilometer	Per square mile	Total	Per square kilometer	Per square mile	1980 to 1990	1970 to 1980	1980 to 1990	1970 to 1980
The State	**678 358.1**	**261 914.3**	**16 986 510**	**25.0**	**64.9**	**7 008 999**	**10.3**	**26.8**	**19.4**	**27.0**	**26.3**	**44.9**
COUNTY												
Anderson County	2 773.7	1 070.9	48 024	17.3	44.8	16 909	6.1	15.8	25.1	38.1	21.4	30.5
Andrews County	3 886.9	1 500.7	14 338	3.7	9.6	5 462	1.4	3.6	7.6	28.5	17.1	25.9
Angelina County	2 076.2	801.6	69 884	33.7	87.2	28 796	13.9	35.9	8.9	30.0	16.8	42.4
Aransas County	652.6	252.0	17 892	27.4	71.0	10 889	16.7	43.2	25.5	60.2	37.0	79.4
Archer County	2 356.3	909.8	7 973	3.4	8.8	3 680	1.6	4.0	9.7	26.2	10.1	38.5
Armstrong County	2 366.4	913.7	2 021	.9	2.2	916	.4	1.0	1.4	5.2	2.2	12.1
Atascosa County	3 191.4	1 232.2	30 533	9.6	24.8	11 614	3.6	9.4	21.9	34.0	24.9	49.5
Austin County	1 690.4	652.6	19 832	11.7	30.4	8 885	5.3	13.6	11.9	28.2	13.3	42.6
Bailey County	2 141.3	826.7	7 064	3.3	8.5	3 109	1.5	3.8	–13.4	–3.7	–1.2	2.4
Bandera County	2 050.7	791.8	10 562	5.2	13.3	6 485	3.2	8.2	49.1	49.2	36.3	39.9
Bastrop County	2 301.1	888.5	38 263	16.6	43.1	16 301	7.1	18.3	54.7	42.9	52.5	58.2
Baylor County	2 255.5	870.8	4 385	1.9	5.0	3 006	1.3	3.5	–10.8	–5.7	–4.2	2.9
Bee County	2 279.8	880.2	25 135	11.0	28.6	10 208	4.5	11.6	–3.3	14.5	14.0	22.7
Bell County	2 742.8	1 059.0	191 088	69.7	180.4	75 957	27.7	71.7	21.1	26.8	27.4	56.3
Bexar County	3 229.5	1 246.9	1 185 394	367.1	950.7	455 832	141.1	365.6	19.9	19.1	32.0	38.6
Blanco County	1 842.3	711.3	5 972	3.2	8.4	3 135	1.7	4.4	27.6	31.2	28.3	48.3
Borden County	2 328.1	898.9	799	.3	.9	478	.2	.5	–6.9	–3.2	–14.4	40.8
Bosque County	2 562.2	989.3	15 125	5.9	15.3	8 074	3.2	8.2	12.9	22.2	8.5	31.6
Bowie County	2 299.8	887.9	81 665	35.5	92.0	34 234	14.9	38.6	8.5	9.3	14.8	22.4
Brazoria County	3 592.0	1 386.9	191 707	53.4	138.2	74 504	20.7	53.7	13.0	56.6	23.2	74.3
Brazos County	1 517.3	585.8	121 862	80.3	208.0	48 799	32.2	83.3	30.2	61.4	36.7	91.8
Brewster County	16 040.0	6 193.0	8 681	.5	1.4	4 486	.3	.7	14.6	–2.6	38.2	19.9
Briscoe County	2 331.8	900.3	1 971	.8	2.2	1 074	.5	1.2	–23.5	–7.6	–6.2	–3.8
Brooks County	2 443.3	943.3	8 204	3.4	8.7	3 104	1.3	3.3	–2.6	5.3	6.3	17.1
Brown County	2 444.9	944.0	34 371	14.1	36.4	16 909	6.9	17.9	4.0	27.7	12.6	39.9
Burleson County	1 723.9	665.6	13 625	7.9	20.5	7 044	4.1	10.6	10.7	23.1	12.8	51.4
Burnet County	2 577.8	995.3	22 677	8.8	22.8	12 801	5.0	12.9	27.4	55.9	29.2	66.7
Caldwell County	1 413.6	545.8	26 392	18.7	48.4	10 123	7.2	18.5	11.7	11.6	23.1	27.8
Calhoun County	1 327.0	512.4	19 053	14.4	37.2	9 559	7.2	18.7	–2.6	9.8	14.1	32.9
Callahan County	2 327.6	898.7	11 859	5.1	13.2	5 503	2.4	6.1	7.9	34.0	13.3	40.6
Cameron County	2 345.4	905.6	260 120	110.9	287.2	88 759	37.8	98.0	24.0	49.4	34.5	59.1
Camp County	511.6	197.5	9 904	19.4	50.1	4 530	8.9	22.9	6.8	15.9	18.9	29.4
Carson County	2 391.2	923.2	6 576	2.8	7.1	2 856	1.2	3.1	–1.3	4.9	8.4	12.9
Cass County	2 428.0	937.5	29 982	12.3	32.0	13 191	5.4	14.1	1.9	21.9	12.3	34.5
Castro County	2 326.9	898.4	9 070	3.9	10.1	3 357	1.4	3.7	–14.0	1.6	–8.9	10.5
Chambers County	1 552.4	599.4	20 088	12.9	33.5	8 061	5.2	13.4	8.4	52.1	10.6	55.5
Cherokee County	2 725.5	1 052.3	41 049	15.1	39.0	17 629	6.5	16.8	7.7	19.1	12.9	31.0
Childress County	1 839.9	710.4	5 953	3.2	8.4	3 046	1.7	4.3	–14.2	5.2	–.4	4.4
Clay County	2 843.5	1 097.9	10 024	3.5	9.1	4 708	1.7	4.3	4.6	18.6	7.3	32.0
Cochran County	2 007.9	775.2	4 377	2.2	5.6	1 763	.9	2.3	–9.2	–9.3	–6.9	–2.6
Coke County	2 328.1	898.9	3 424	1.5	3.8	2 793	1.2	3.1	7.1	3.5	33.1	31.9
Coleman County	3 296.9	1 272.9	9 710	2.9	7.6	5 382	1.6	4.2	–6.9	1.5	2.7	9.2
Collin County	2 195.6	847.7	264 036	120.3	311.5	103 827	47.3	122.5	82.6	116.0	102.9	113.7
Collingsworth County	2 379.8	918.8	3 573	1.5	3.9	1 952	.8	2.1	–23.0	–2.2	–9.7	5.6
Colorado County	2 494.3	963.0	18 383	7.4	19.1	8 537	3.4	8.9	–2.2	6.7	–.3	27.9
Comal County	1 454.3	561.5	51 832	35.6	92.3	22 987	15.8	40.9	42.2	50.8	47.4	65.0
Comanche County	2 428.8	937.8	13 381	5.5	14.3	6 724	2.8	7.2	6.1	6.0	9.9	17.5
Concho County	2 568.0	991.5	3 044	1.2	3.1	1 514	.6	1.5	4.4	–.6	6.3	9.4
Cooke County	2 263.1	873.8	30 777	13.6	35.2	13 315	5.9	15.2	11.3	17.8	15.6	36.3
Coryell County	2 724.3	1 051.9	64 213	23.6	61.0	18 970	7.0	18.0	13.1	60.8	18.3	85.5
Cottle County	2 334.2	901.2	2 247	1.0	2.5	1 286	.6	1.4	–23.7	–7.9	–6.2	–5.3
Crane County	2 034.8	785.6	4 652	2.3	5.9	1 795	.9	2.3	1.1	10.3	6.4	13.9
Crockett County	7 271.8	2 807.6	4 078	.6	1.5	1 897	.3	.7	–11.4	18.6	–4.2	13.8
Crosby County	2 329.9	899.6	7 304	3.1	8.1	3 312	1.4	3.7	–17.5	–2.4	–5.5	2.6
Culberson County	9 874.9	3 812.7	3 407	.3	.9	1 286	.1	.3	2.8	–3.2	9.2	8.9
Dallam County	3 897.4	1 504.8	5 461	1.4	3.6	2 577	.7	1.7	–16.3	8.6	–8.0	20.8
Dallas County	2 278.9	879.9	1 852 810	813.0	2 105.7	795 513	349.1	904.1	19.0	17.2	27.3	38.5
Dawson County	2 336.4	902.1	14 349	6.1	15.9	5 969	2.6	6.6	–11.2	–2.4	–3.4	2.1
Deaf Smith County	3 878.4	1 497.4	19 153	4.9	12.8	7 152	1.8	4.8	–9.4	11.4	–1.9	13.7
Delta County	717.9	277.2	4 857	6.8	17.5	2 305	3.2	8.3	.4	–1.7	1.3	4.9
Denton County	2 301.2	888.5	273 525	118.9	307.9	112 263	48.8	126.4	91.1	89.2	104.8	117.4
DeWitt County	2 355.0	909.3	18 840	8.0	20.7	8 568	3.6	9.4	–.2	1.3	4.1	15.7
Dickens County	2 342.0	904.3	2 571	1.1	2.8	1 564	.7	1.7	–27.3	–5.2	–3.0	–4.2
Dimmit County	3 447.3	1 331.0	10 433	3.0	7.8	3 991	1.2	3.0	–8.1	25.8	9.5	33.0
Donley County	2 408.2	929.8	3 696	1.5	4.0	2 304	1.0	2.5	–9.2	11.9	9.1	27.8
Duval County	4 643.5	1 792.9	12 918	2.8	7.2	5 127	1.1	2.9	3.2	6.8	19.0	9.5
Eastland County	2 398.6	926.1	18 488	7.7	20.0	9 768	4.1	10.5	–5.0	7.7	4.3	13.2
Ector County	2 333.9	901.1	118 934	51.0	132.0	48 789	20.9	54.1	3.1	24.5	14.5	38.7
Edwards County	5 490.7	2 119.9	2 266	.4	1.1	1 550	.3	.7	11.5	–3.4	22.7	33.9
Ellis County	2 434.6	940.0	85 167	35.0	90.6	31 314	12.9	33.3	42.6	28.1	46.9	32.7
El Paso County	2 623.9	1 013.1	591 610	225.5	584.0	187 473	71.4	185.0	23.3	33.6	26.7	46.2

TIPSII [UPF] GPH248 CENSUS90 71583900 03/16/93 4:08 PM MACHINE: C DATA:CENSUS90*PH2TIPSDA48. 02/20/93 02:04:47 TAPE: NONE FRAME: 7
TSF:CENSUS90*92. 02/20/93 02:05:41 UTF:CENSUS90*93. 02/20/93 02:05:41 META:CENSUS90*PH2TABLES48. 02/20/93 02:10:38

TIPSII [UPF] GPH248 CENSUS90 71583900 03/16/93 4:08 PM MACHINE: C DATA:CENSUS90*PH2TIPSDA48 02/20/93 02:04:47 TAPE: NONE FRAME: 8
TSF:CENSUS90*92 02/20/93 02:05:41 UTF:CENSUS90*93 02/20/93 02:05:41 META:CENSUS90*PH2TABLES48 02/20/93 02:10:38

Table 4. Land Area, Population, and Housing Units: 1990—Con.

[For information concerning historical counts, see "User Notes." For definitions of terms and meanings of symbols, see text]

State County	Land area		Population			Housing units			Percent change			
									Population		Housing units	
	Square kilometers	Square miles	Total	Per square kilometer	Per square mile	Total	Per square kilometer	Per square mile	1980 to 1990	1970 to 1980	1980 to 1990	1970 to 1980
COUNTY—Con.												
Erath County	2 813.8	1 086.4	27 991	9.9	25.8	12 758	4.5	11.7	24.1	24.4	25.7	32.1
Falls County	1 992.1	769.1	17 712	8.9	23.0	7 733	3.9	10.1	–1.2	3.7	–2.5	15.2
Fannin County	2 309.1	891.6	24 804	10.7	27.8	11 504	5.0	12.9	2.1	7.0	10.7	12.8
Fayette County	2 460.8	950.1	20 095	8.2	21.2	10 756	4.4	11.3	6.7	6.7	12.9	19.9
Fisher County	2 334.2	901.2	4 842	2.1	5.4	2 413	1.0	2.7	–17.7	–7.0	–8.6	–5.1
Floyd County	2 570.1	992.3	8 497	3.3	8.6	3 535	1.4	3.6	–13.5	–10.9	–8.3	–5.6
Foard County	1 830.4	706.7	1 794	1.0	2.5	890	.5	1.3	–16.8	–2.3	–18.3	1.9
Fort Bend County	2 266.4	875.0	225 421	99.5	257.6	77 075	34.0	88.1	72.1	150.3	78.4	187.3
Franklin County	739.9	285.7	7 802	10.5	27.3	4 219	5.7	14.8	13.2	30.3	32.6	47.5
Freestone County	2 292.8	885.3	15 818	6.9	17.9	7 812	3.4	8.8	6.7	33.4	14.2	38.8
Frio County	2 934.8	1 133.1	13 472	4.6	11.9	4 879	1.7	4.3	–2.2	23.5	.4	40.7
Gaines County	3 891.3	1 502.4	14 123	3.6	9.4	5 221	1.3	3.5	7.4	13.4	11.8	17.7
Galveston County	1 032.6	398.7	217 399	210.5	545.3	99 451	96.3	249.4	11.1	15.3	20.0	33.9
Garza County	2 319.7	895.6	5 143	2.2	5.7	2 184	.9	2.4	–3.5	.9	7.1	1.0
Gillespie County	2 748.4	1 061.2	17 204	6.3	16.2	8 265	3.0	7.8	27.1	28.2	32.8	38.9
Glasscock County	2 333.1	900.8	1 447	.6	1.6	600	.3	.7	11.0	12.9	4.3	32.8
Goliad County	2 210.8	853.6	5 980	2.7	7.0	2 835	1.3	3.3	15.2	6.7	33.8	14.2
Gonzales County	2 765.7	1 067.9	17 205	6.2	16.1	7 810	2.8	7.3	1.5	3.5	6.9	15.9
Gray County	2 404.4	928.3	23 967	10.0	25.8	11 532	4.8	12.4	–9.1	–2.0	2.7	5.8
Grayson County	2 418.2	933.7	95 021	39.3	101.8	44 223	18.3	47.4	5.8	7.9	12.0	24.9
Gregg County	709.8	274.1	104 948	147.9	382.9	44 689	63.0	163.0	5.5	31.0	13.1	44.6
Grimes County	2 056.0	793.8	18 828	9.2	23.7	7 744	3.8	9.8	38.6	14.6	21.3	28.6
Guadalupe County	1 842.0	711.2	64 873	35.2	91.2	25 592	13.9	36.0	38.9	39.2	42.1	51.3
Hale County	2 602.3	1 004.7	34 671	13.3	34.5	13 168	5.1	13.1	–7.7	10.1	–6.1	13.7
Hall County	2 339.1	903.1	3 905	1.7	4.3	2 189	.9	2.4	–30.1	–6.9	–16.7	.6
Hamilton County	2 164.7	835.8	7 733	3.6	9.3	4 266	2.0	5.1	–6.7	15.3	–2.4	27.4
Hansford County	2 382.5	919.9	5 848	2.5	6.4	2 525	1.1	2.7	–5.7	–2.1	–.3	16.7
Hardeman County	1 801.2	695.4	5 283	2.9	7.6	2 678	1.5	3.9	–16.9	–6.2	–6.2	–9.0
Hardin County	2 316.4	894.4	41 320	17.8	46.2	16 486	7.1	18.4	1.5	35.8	7.3	49.6
Harris County	4 478.1	1 729.0	2 818 199	629.3	1 630.0	1 173 808	262.1	678.9	17.0	38.3	19.2	67.5
Harrison County	2 328.0	898.8	57 483	24.7	64.0	23 481	10.1	26.1	10.0	16.6	15.9	29.3
Hartley County	3 787.5	1 462.4	3 634	1.0	2.5	1 541	.4	1.1	–8.8	43.3	.1	53.4
Haskell County	2 338.9	903.0	6 820	2.9	7.6	3 843	1.6	4.3	–11.6	–9.1	5.0	–1.2
Hays County	1 755.9	677.9	65 614	37.4	96.8	25 247	14.4	37.2	61.6	46.9	74.5	75.2
Hemphill County	2 356.2	909.7	3 720	1.6	4.1	1 712	.7	1.9	–29.8	72.0	–15.3	73.4
Henderson County	2 264.6	874.4	58 543	25.9	67.0	31 779	14.0	36.3	37.4	61.0	35.8	104.9
Hidalgo County	4 063.9	1 569.1	383 545	94.4	244.4	128 241	31.6	81.7	35.4	56.1	43.7	76.1
Hill County	2 492.7	962.4	27 146	10.9	28.2	12 899	5.2	13.4	8.5	10.7	8.0	23.6
Hockley County	2 352.5	908.3	24 199	10.3	26.6	9 279	3.9	10.2	4.2	13.9	10.3	19.7
Hood County	1 092.0	421.6	28 981	26.5	68.7	14 958	13.7	35.5	63.6	178.2	67.7	234.6
Hopkins County	2 032.5	784.8	28 833	14.2	36.7	12 676	6.2	16.2	14.2	21.9	18.3	30.9
Houston County	3 188.3	1 231.0	21 375	6.7	17.4	10 265	3.2	8.3	–4.0	24.9	10.9	39.9
Howard County	2 338.6	902.9	32 343	13.8	35.8	13 651	5.8	15.1	–2.3	–12.2	–1.5	8.4
Hudspeth County	11 839.8	4 571.3	2 915	.2	.6	1 288	.1	.3	6.9	14.0	12.5	14.2
Hunt County	2 178.8	841.2	64 343	29.5	76.5	28 959	13.3	34.4	16.5	15.2	20.2	26.0
Hutchinson County	2 298.4	887.4	25 689	11.2	28.9	11 419	5.0	12.9	–2.2	7.6	4.8	12.5
Irion County	2 723.6	1 051.6	1 629	.6	1.5	842	.3	.8	17.5	29.5	19.9	32.5
Jack County	2 376.2	917.4	6 981	2.9	7.6	3 497	1.5	3.8	–5.7	10.4	3.7	16.8
Jackson County	2 148.5	829.5	13 039	6.1	15.7	5 841	2.7	7.0	–2.2	2.9	8.5	18.7
Jasper County	2 428.0	937.5	31 102	12.8	33.2	13 824	5.7	14.7	1.0	24.7	7.3	46.5
Jeff Davis County	5 865.3	2 264.6	1 946	.3	.9	1 348	.2	.6	18.2	7.9	40.0	4.6
Jefferson County	2 340.3	903.6	239 397	102.3	264.9	101 289	43.3	112.1	–3.6	.9	4.5	17.2
Jim Hogg County	2 942.7	1 136.2	5 109	1.7	4.5	2 103	.7	1.9	–1.0	11.0	19.1	16.3
Jim Wells County	2 239.4	864.7	37 679	16.8	43.6	13 948	6.2	16.1	3.2	10.5	14.7	20.0
Johnson County	1 889.2	729.4	97 165	51.4	133.2	37 029	19.6	50.8	43.6	47.8	49.4	54.3
Jones County	2 411.5	931.1	16 490	6.8	17.7	7 639	3.2	8.2	–4.4	7.2	2.4	11.1
Karnes County	1 943.5	750.4	12 455	6.4	16.6	5 117	2.6	6.8	–8.3	1.0	–3.0	17.2
Kaufman County	2 036.1	786.1	52 220	25.6	66.4	20 097	9.9	25.6	33.8	20.5	40.5	33.9
Kendall County	1 715.9	662.5	14 589	8.5	22.0	6 137	3.6	9.3	37.2	52.7	30.3	45.2
Kenedy County	3 773.3	1 456.9	460	.1	.3	213	.1	.1	–15.2	–19.8	3.9	6.2
Kent County	2 337.2	902.4	1 010	.4	1.1	603	.3	.7	–11.7	–20.1	9.8	–15.3
Kerr County	2 865.3	1 106.3	36 304	12.7	32.8	17 161	6.0	15.5	26.1	47.9	30.6	66.3
Kimble County	3 239.6	1 250.8	4 122	1.3	3.3	2 593	.8	2.1	1.5	4.1	7.4	23.8
King County	2 363.0	912.3	354	.1	.4	191	.1	.2	–16.6	–8.3	–11.1	7.0
Kinney County	3 531.6	1 363.5	3 119	.9	2.3	1 821	.5	1.3	36.9	13.6	65.4	54.9
Kleberg County	2 256.0	871.1	30 274	13.4	34.8	12 008	5.3	13.8	–9.1	.6	7.1	16.5
Knox County	2 212.3	854.2	4 837	2.2	5.7	2 459	1.1	2.9	–9.1	–10.7	.9	–8.4
Lamar County	2 375.2	917.1	43 949	18.5	47.9	18 964	8.0	20.7	4.3	16.9	7.6	27.6
Lamb County	2 632.2	1 016.3	15 072	5.7	14.8	6 531	2.5	6.4	–19.2	5.1	–6.5	–.6
Lampasas County	1 844.3	712.1	13 521	7.3	19.0	6 193	3.4	8.7	12.6	28.8	21.6	33.5

TIPSII [UPF] GPH248 CENSUS90 71583900 03/16/93 4:08 PM MACHINE: C DATA:CENSUS90*PH2TIPSDA48. 02/20/93 02:04:47 TAPE: NONE FRAME: 9
TSF:CENSUS90*92. 02/20/93 02:05:41 UTF:CENSUS90*93. 02/20/93 02:05:41 META:CENSUS90*PH2TABLES48. 02/20/93 02:10:38

Table 4. Land Area, Population, and Housing Units: 1990—Con.

[For information concerning historical counts, see "User Notes." For definitions of terms and meanings of symbols, see text]

State County	Land area		Population			Housing units			Percent change			
									Population		Housing units	
	Square kilometers	Square miles	Total	Per square kilometer	Per square mile	Total	Per square kilometer	Per square mile	1980 to 1990	1970 to 1980	1980 to 1990	1970 to 1980
COUNTY—Con.												
La Salle County	3 856.5	1 489.0	5 254	1.4	3.5	2 244	.6	1.5	–4.6	10.0	3.3	26.9
Lavaca County	2 512.3	970.0	18 690	7.4	19.3	9 549	3.8	9.8	–1.6	6.1	9.2	16.7
Lee County	1 628.0	628.6	12 854	7.9	20.4	5 773	3.5	9.2	17.4	36.1	32.0	30.6
Leon County	2 776.8	1 072.1	12 665	4.6	11.8	7 019	2.5	6.5	32.0	9.8	43.6	9.0
Liberty County	3 003.9	1 159.8	52 726	17.6	45.5	22 243	7.4	19.2	12.0	42.6	12.3	56.7
Limestone County	2 354.0	908.9	20 946	8.9	23.0	9 922	4.2	10.9	3.6	11.7	11.4	29.6
Lipscomb County	2 414.3	932.2	3 143	1.3	3.4	1 683	.7	1.8	–16.4	8.0	8.0	11.7
Live Oak County	2 684.3	1 036.4	9 556	3.6	9.2	5 519	2.1	5.3	–.4	43.4	12.7	59.1
Llano County	2 421.3	934.9	11 631	4.8	12.4	9 773	4.0	10.5	14.7	45.4	29.1	58.3
Loving County	1 743.4	673.1	107	.1	.2	59	–	.1	17.6	–44.4	18.0	–34.1
Lubbock County	2 330.0	899.6	222 636	95.6	247.5	91 770	39.4	102.0	5.2	18.0	14.0	37.2
Lynn County	2 310.1	891.9	6 758	2.9	7.6	2 978	1.3	3.3	–21.4	–5.4	–6.0	–7.7
McCulloch County	2 769.7	1 069.4	8 778	3.2	8.2	4 424	1.6	4.1	.5	1.9	8.7	11.8
McLennan County	2 698.6	1 041.9	189 123	70.1	181.5	78 857	29.2	75.7	10.8	15.7	19.6	25.5
McMullen County	2 882.9	1 113.1	817	.3	.7	565	.2	.5	3.5	–27.8	10.8	16.7
Madison County	1 216.5	469.7	10 931	9.0	23.3	4 326	3.6	9.2	2.6	38.4	10.9	37.4
Marion County	987.4	381.2	9 984	10.1	26.2	5 729	5.8	15.0	–3.5	21.6	1.7	54.9
Martin County	2 369.5	914.9	4 956	2.1	5.4	2 039	.9	2.2	5.8	–1.8	11.1	4.4
Mason County	2 414.3	932.1	3 423	1.4	3.7	2 356	1.0	2.5	–7.0	9.7	17.2	28.4
Matagorda County	2 886.7	1 114.5	36 928	12.8	33.1	18 540	6.4	16.6	–2.3	35.5	14.4	47.8
Maverick County	3 315.6	1 280.2	36 378	11.0	28.4	11 143	3.4	8.7	15.9	73.5	28.5	85.0
Medina County	3 439.2	1 327.9	27 312	7.9	20.6	10 860	3.2	8.2	17.9	14.4	23.9	23.3
Menard County	2 336.1	902.0	2 252	1.0	2.5	1 562	.7	1.7	–3.9	–11.2	10.9	11.7
Midland County	2 331.8	900.3	106 611	45.7	118.4	45 181	19.4	50.2	29.0	26.3	44.1	37.3
Milam County	2 633.5	1 016.8	22 946	8.7	22.6	10 511	4.0	10.3	.9	13.5	12.0	19.7
Mills County	1 937.8	748.2	4 531	2.3	6.1	2 582	1.3	3.5	1.2	6.3	13.4	14.8
Mitchell County	2 357.2	910.1	8 016	3.4	8.8	4 559	1.9	5.0	–11.7	.2	4.7	10.6
Montague County	2 410.6	930.7	17 274	7.2	18.6	9 262	3.8	10.0	–.7	13.6	8.5	27.7
Montgomery County	2 704.8	1 044.3	182 201	67.4	174.5	73 871	27.3	70.7	43.2	157.1	49.3	168.8
Moore County	2 330.3	899.7	17 865	7.7	19.9	6 837	2.9	7.6	7.8	17.9	12.4	24.0
Morris County	659.2	254.5	13 200	20.0	51.9	5 800	8.8	22.8	–9.7	18.8	2.0	31.3
Motley County	2 562.6	989.4	1 532	.6	1.5	1 026	.4	1.0	–21.3	–10.4	7.1	–7.9
Nacogdoches County	2 452.3	946.8	54 753	22.3	57.8	22 768	9.3	24.0	17.0	28.7	24.3	48.9
Navarro County	2 774.4	1 071.2	39 926	14.4	37.3	17 219	6.2	16.1	13.0	13.4	15.2	19.7
Newton County	2 415.8	932.8	13 569	5.6	14.5	6 378	2.6	6.8	2.4	13.7	4.4	33.0
Nolan County	2 362.2	912.1	16 594	7.0	18.2	7 462	3.2	8.2	–4.3	7.0	–	14.4
Nueces County	2 165.0	835.9	291 145	134.5	348.3	114 326	52.8	136.8	8.5	12.9	21.1	26.4
Ochiltree County	2 376.7	917.6	9 128	3.8	9.9	3 996	1.7	4.4	–4.7	–1.1	3.4	16.5
Oldham County	3 886.9	1 500.7	2 278	.6	1.5	861	.2	.6	–.1	1.1	8.0	11.8
Orange County	923.1	356.4	80 509	87.2	225.9	32 032	34.7	89.9	–3.9	17.8	4.5	38.0
Palo Pinto County	2 468.2	953.0	25 055	10.2	26.3	13 349	5.4	14.0	4.1	–16.8	9.1	4.3
Panola County	2 074.5	801.0	22 035	10.6	27.5	9 700	4.7	12.1	6.3	30.4	10.6	40.5
Parker County	2 340.3	903.6	64 785	27.7	71.7	26 044	11.1	28.8	45.2	31.6	47.0	50.6
Parmer County	2 283.7	881.7	9 863	4.3	11.2	3 685	1.6	4.2	–10.5	5.0	–7.3	8.2
Pecos County	12 338.8	4 764.0	14 675	1.2	3.1	5 841	.5	1.2	.4	6.3	9.7	17.2
Polk County	2 738.6	1 057.4	30 687	11.2	29.0	18 662	6.8	17.6	25.7	68.8	31.6	132.8
Potter County	2 355.5	909.4	97 874	41.6	107.6	42 927	18.2	47.2	–.7	9.0	4.6	12.2
Presidio County	9 986.5	3 855.8	6 637	.7	1.7	2 890	.3	.7	27.9	7.1	36.6	18.7
Rains County	601.1	232.1	6 715	11.2	28.9	3 533	5.9	15.2	38.8	29.0	43.0	36.0
Randall County	2 368.5	914.5	89 673	37.9	98.1	37 807	16.0	41.3	19.5	39.3	32.5	64.6
Reagan County	3 044.3	1 175.4	4 514	1.5	3.8	1 685	.6	1.4	9.2	27.7	12.4	24.6
Real County	1 812.9	700.0	2 412	1.3	3.4	2 049	1.1	2.9	–2.2	22.7	33.3	49.2
Red River County	2 720.1	1 050.2	14 317	5.3	13.6	6 650	2.4	6.3	–11.0	12.6	–2.1	21.8
Reeves County	6 827.4	2 636.1	15 852	2.3	6.0	6 044	.9	2.3	.3	–4.3	7.5	5.2
Refugio County	1 995.2	770.3	7 976	4.0	10.4	3 739	1.9	4.9	–14.0	–2.1	3.5	8.0
Roberts County	2 393.5	924.1	1 025	.4	1.1	492	.2	.5	–13.5	22.8	–	14.7
Robertson County	2 213.5	854.6	15 511	7.0	18.2	7 338	3.3	8.6	5.9	1.8	5.8	21.8
Rockwall County	333.6	128.8	25 604	76.8	198.8	9 816	29.4	76.2	76.2	106.2	77.6	121.7
Runnels County	2 731.2	1 054.5	11 294	4.1	10.7	5 345	2.0	5.1	–4.8	–1.8	–3.1	7.6
Rusk County	2 392.2	923.6	43 735	18.3	47.4	19 092	8.0	20.7	5.7	21.3	12.3	26.3
Sabine County	1 269.9	490.3	9 586	7.5	19.6	6 996	5.5	14.3	10.2	21.1	10.7	111.9
San Augustine County	1 367.3	527.9	7 999	5.9	15.2	4 168	3.0	7.9	–8.8	11.8	–2.2	44.6
San Jacinto County	1 478.1	570.7	16 372	11.1	28.7	9 823	6.6	17.2	43.2	70.6	51.0	118.1
San Patricio County	1 791.7	691.8	58 749	32.8	84.9	22 126	12.3	32.0	1.3	22.7	13.6	28.4
San Saba County	2 938.5	1 134.5	5 401	1.8	4.8	3 078	1.0	2.7	–7.4	5.4	7.2	17.7
Schleicher County	3 394.7	1 310.7	2 990	.9	2.3	1 288	.4	1.0	6.0	23.8	6.4	17.0
Scurry County	2 337.7	902.6	18 634	8.0	20.6	7 702	3.3	8.5	2.4	15.4	6.4	16.6
Shackelford County	2 367.3	914.0	3 316	1.4	3.6	1 755	.7	1.9	–15.2	17.8	–.8	13.9
Shelby County	2 057.0	794.2	22 034	10.7	27.7	10 616	5.2	13.4	–4.4	17.3	1.3	39.1
Sherman County	2 390.8	923.1	2 858	1.2	3.1	1 293	.5	1.4	–9.9	–13.1	.5	4.1

TIPSII [UPF] GPH248 CENSUS90 71583900 03/16/93 4:08 PM MACHINE: C DATA:CENSUS90*PH2TIPSDA48. 02/20/93 02:04:47 TAPE: NONE FRAME: 10
TSF:CENSUS90*92. 02/20/93 02:05:41 UTF:CENSUS90*93. 02/20/93 02:05:41 META:CENSUS90*PH2TABLES48. 02/20/93 02:10:38

Table 4. Land Area, Population, and Housing Units: 1990—Con.

[For information concerning historical counts, see "User Notes." For definitions of terms and meanings of symbols, see text]

State County	Land area		Population			Housing units			Percent change			
									Population		Housing units	
	Square kilometers	Square miles	Total	Per square kilometer	Per square mile	Total	Per square kilometer	Per square mile	1980 to 1990	1970 to 1980	1980 to 1990	1970 to 1980
COUNTY—Con.												
Smith County	2 404.8	928.5	151 309	62.9	163.0	64 369	26.8	69.3	17.9	32.2	25.8	50.5
Somervell County	484.8	187.2	5 360	11.1	28.6	2 429	5.0	13.0	29.0	48.7	29.4	49.6
Starr County	3 167.9	1 223.1	40 518	12.8	33.1	12 209	3.9	10.0	48.6	54.0	55.9	57.0
Stephens County	2 317.3	894.7	9 010	3.9	10.1	4 982	2.1	5.6	–9.1	18.0	1.7	32.1
Sterling County	2 391.7	923.4	1 438	.6	1.6	623	.3	.7	19.2	14.2	12.7	27.4
Stonewall County	2 379.6	918.7	2 013	.8	2.2	1 085	.5	1.2	–16.2	.4	–4.6	10.0
Sutton County	3 765.6	1 453.9	4 135	1.1	2.8	1 924	.5	1.3	–19.3	61.6	–4.2	53.7
Swisher County	2 332.3	900.5	8 133	3.5	9.0	3 497	1.5	3.9	–16.3	–6.2	–10.4	2.8
Tarrant County	2 236.5	863.5	1 170 103	523.2	1 355.1	491 152	219.6	568.8	35.9	20.3	45.4	39.7
Taylor County	2 371.7	915.7	119 655	50.5	130.7	49 988	21.1	54.6	7.9	13.4	20.1	23.4
Terrell County	6 107.0	2 357.9	1 410	.2	.6	810	.1	.3	–11.5	–17.7	–14.5	11.0
Terry County	2 304.8	889.9	13 218	5.7	14.9	5 296	2.3	6.0	–9.2	3.3	–2.6	13.4
Throckmorton County	2 363.1	912.4	1 880	.8	2.1	1 106	.5	1.2	–8.3	–6.8	–.4	5.8
Titus County	1 063.4	410.6	24 009	22.6	58.5	9 357	8.8	22.8	12.0	28.4	10.8	33.7
Tom Green County	3 942.5	1 522.2	98 458	25.0	64.7	40 135	10.2	26.4	16.1	19.3	22.1	31.9
Travis County	2 562.6	989.4	576 407	224.9	582.6	264 173	103.1	267.0	37.4	42.0	50.9	73.5
Trinity County	1 794.6	692.9	11 445	6.4	16.5	7 200	4.0	10.4	21.1	23.9	22.8	84.9
Tyler County	2 390.5	923.0	16 646	7.0	18.0	9 047	3.8	9.8	2.6	30.7	8.1	43.4
Upshur County	1 522.2	587.7	31 370	20.6	53.4	12 887	8.5	21.9	9.7	36.3	12.1	54.0
Upton County	3 216.2	1 241.8	4 447	1.4	3.6	1 868	.6	1.5	–3.6	–1.6	–.3	2.5
Uvalde County	4 031.7	1 556.6	23 340	5.8	15.0	9 692	2.4	6.2	4.0	29.4	16.1	32.9
Val Verde County	8 212.0	3 170.7	38 721	4.7	12.2	13 905	1.7	4.4	7.8	30.7	13.4	46.4
Van Zandt County	2 198.4	848.8	37 944	17.3	44.7	17 013	7.7	20.0	20.7	41.8	24.8	50.1
Victoria County	2 285.9	882.6	74 361	32.5	84.3	29 162	12.8	33.0	8.1	28.0	18.3	46.2
Walker County	2 039.7	787.5	50 917	25.0	64.7	18 349	9.0	23.3	21.8	51.0	26.9	81.6
Waller County	1 330.3	513.6	23 390	17.6	45.5	8 824	6.6	17.2	18.1	38.6	31.3	53.0
Ward County	2 164.1	835.6	13 115	6.1	15.7	5 365	2.5	6.4	–6.1	7.4	2.0	19.0
Washington County	1 578.0	609.3	26 154	16.6	42.9	11 717	7.4	19.2	18.9	16.7	21.5	31.3
Webb County	8 694.6	3 357.0	133 239	15.3	39.7	37 197	4.3	11.1	34.2	36.2	34.0	42.1
Wharton County	2 823.6	1 090.2	39 955	14.2	36.6	16 277	5.8	14.9	–.6	9.6	6.4	25.1
Wheeler County	2 368.0	914.3	5 879	2.5	6.4	3 071	1.3	3.4	–17.5	10.9	–4.0	11.1
Wichita County	1 625.7	627.7	122 378	75.3	195.0	51 413	31.6	81.9	1.1	.4	6.3	15.8
Wilbarger County	2 515.2	971.1	15 121	6.0	15.6	6 812	2.7	7.0	–5.0	3.8	4.2	6.1
Willacy County	1 545.5	596.7	17 705	11.5	29.7	6 072	3.9	10.2	1.2	12.4	13.6	13.3
Williamson County	2 912.1	1 124.4	139 551	47.9	124.1	54 466	18.7	48.4	82.4	105.1	92.9	113.7
Wilson County	2 090.6	807.2	22 650	10.8	28.1	8 516	4.1	10.6	35.2	28.5	37.2	43.3
Winkler County	2 178.5	841.1	8 626	4.0	10.3	3 708	1.7	4.4	–13.2	3.2	–3.7	7.7
Wise County	2 343.1	904.7	34 679	14.8	38.3	14 219	6.1	15.7	30.5	35.0	29.1	48.2
Wood County	1 684.3	650.3	29 380	17.4	45.2	14 541	8.6	22.4	19.0	32.9	27.1	48.9
Yoakum County	2 071.4	799.8	8 786	4.2	11.0	3 372	1.6	4.2	5.9	13.0	11.5	22.5
Young County	2 389.0	922.4	18 126	7.6	19.7	8 523	3.6	9.2	–4.9	23.9	3.4	28.1
Zapata County	2 581.8	996.8	9 279	3.6	9.3	4 225	1.6	4.2	40.0	52.3	38.3	83.3
Zavala County	3 363.3	1 298.6	12 162	3.6	9.4	4 180	1.2	3.2	4.3	2.6	18.4	10.9

TIPSII [UPF] GPH248 CENSUS90 71583900 03/16/93 4:08 PM MACHINE: C DATA:CENSUS90*PH2TIPSDA48. 02/20/93 02:04:47 TAPE: NONE FRAME: 11
TSF:CENSUS90*92. 02/20/93 02:05:41 UTF:CENSUS90*93. 02/20/93 02:05:41 META:CENSUS90*PH2TABLES48. 02/20/93 02:10:38

Table 5. Population by Urban and Rural Residence: 1990

[For information concerning historical counts, see "User Notes." For definitions of terms and meanings of symbols, see text]

State County	Total population	Urban: Total urban population	Urban: Inside urbanized area	Urban: Outside urbanized area: Total	Urban: Outside urbanized area: Place of 10,000 or more	Urban: Outside urbanized area: Place of 2,500 to 9,999	Rural: Total rural population	Rural: In place: Total	Rural: In place: Place of 1,000 to 2,499	Rural: In place: Place of less than 1,000	Rural: Other rural	Percent of total population: Urban: Total	Percent of total population: Urban: Inside urbanized area	Percent of total population: Rural	Percent change, 1980 to 1990: Urban	Percent change, 1980 to 1990: Rural
The State	**16 986 510**	**13 634 517**	**11 372 246**	**2 262 271**	**1 260 403**	**1 001 868**	**3 351 993**	**708 300**	**495 882**	**212 418**	**2 643 693**	**80.3**	**66.9**	**19.7**	**20.3**	**15.7**
COUNTY																
Anderson County	48 024	18 042	–	18 042	18 042	–	29 982	2 203	2 203	–	27 779	37.6	–	62.4	13.1	33.7
Andrews County	14 338	10 678	–	10 678	10 678	–	3 660	–	–	–	3 660	74.5	–	25.5	–3.5	61.8
Angelina County	69 884	34 547	–	34 547	30 206	4 341	35 337	5 183	4 168	1 015	30 154	49.4	–	50.6	2.2	16.3
Aransas County	17 892	5 665	–	5 665	–	5 665	12 227	763	–	763	11 464	31.7	–	68.3	24.6	25.9
Archer County	7 973	865	865	–	–	–	7 108	4 211	3 223	988	2 897	10.8	10.8	89.2	68.0	5.3
Armstrong County	2 021	–	–	–	–	–	2 021	1 199	1 199	–	822	–	–	100.0	–	1.4
Atascosa County	30 533	14 104	–	14 104	–	14 104	16 429	3 754	3 386	368	12 675	46.2	–	53.8	15.8	27.6
Austin County	19 832	7 919	–	7 919	–	7 919	11 913	1 619	1 001	618	10 294	39.9	–	60.1	17.6	8.4
Bailey County	7 064	4 571	–	4 571	–	4 571	2 493	–	–	–	2 493	64.7	–	35.3	–5.6	–25.0
Bandera County	10 562	–	–	–	–	–	10 562	3 024	2 147	877	7 538	–	–	100.0	–	49.1
Bastrop County	38 263	14 767	–	14 767	–	14 767	23 496	3 114	3 114	–	20 382	38.6	–	61.4	25.2	81.7
Baylor County	4 385	3 185	–	3 185	–	3 185	1 200	–	–	–	1 200	72.6	–	27.4	–12.9	–4.9
Bee County	25 135	13 547	–	13 547	13 547	–	11 588	–	–	–	11 588	53.9	–	46.1	–7.0	1.2
Bell County	191 088	153 948	153 948	–	–	–	37 140	8 637	8 637	–	28 503	80.6	80.6	19.4	20.7	22.5
Bexar County	1 185 394	1 118 548	1 115 970	2 578	–	2 578	66 846	12 291	10 426	1 865	54 555	94.4	94.1	5.6	19.4	28.2
Blanco County	5 972	–	–	–	–	–	5 972	2 229	1 238	991	3 743	–	–	100.0	–	27.6
Borden County	799	–	–	–	–	–	799	–	–	–	799	–	–	100.0	–	–7.0
Bosque County	15 125	3 195	–	3 195	–	3 195	11 930	4 250	2 475	1 775	7 680	21.1	–	78.9	4.3	15.4
Bowie County	81 665	50 051	42 310	7 741	–	7 741	31 614	4 244	3 025	1 219	27 370	61.3	51.8	38.7	3.4	17.5
Brazoria County	191 707	122 253	26 166	96 087	70 525	25 562	69 454	11 399	7 086	4 313	58 055	63.8	13.6	36.2	13.4	12.4
Brazos County	121 862	107 599	107 599	–	–	–	14 263	186	–	186	14 077	88.3	88.3	11.7	29.6	35.2
Brewster County	8 681	5 637	–	5 637	–	5 637	3 044	–	–	–	3 044	64.9	–	35.1	3.1	44.4
Briscoe County	1 971	–	–	–	–	–	1 971	1 292	–	1 292	679	–	–	100.0	–	–23.6
Brooks County	8 204	5 788	–	5 788	–	5 788	2 416	–	–	–	2 416	70.6	–	29.4	–5.2	3.9
Brown County	34 371	18 387	–	18 387	18 387	–	15 984	5 537	5 156	381	10 447	53.5	–	46.5	–5.2	17.0
Burleson County	13 625	3 181	–	3 181	–	3 181	10 444	2 031	1 542	489	8 413	23.3	–	76.7	7.7	11.6
Burnet County	22 677	7 430	–	7 430	–	7 430	15 247	3 613	1 702	1 911	11 634	32.8	–	67.2	11.5	36.9
Caldwell County	26 392	13 866	–	13 866	–	13 866	12 526	1 450	–	1 450	11 076	52.5	–	47.5	6.7	17.7
Calhoun County	19 053	10 886	–	10 886	10 886	–	8 167	2 233	1 277	956	5 934	57.1	–	42.9	–.2	–5.7
Callahan County	11 859	3 002	–	3 002	–	3 002	8 857	2 824	2 721	103	6 033	25.3	–	74.7	17.2	5.1
Cameron County	260 120	205 812	196 985	8 827	–	8 827	54 308	13 932	12 146	1 786	40 376	79.1	75.7	20.9	24.3	23.0
Camp County	9 904	4 007	–	4 007	–	4 007	5 897	53	–	53	5 844	40.5	–	59.5	–5.6	17.2
Carson County	6 576	–	–	–	–	–	6 576	4 755	3 478	1 277	1 821	–	–	100.0	–	–1.4
Cass County	29 982	6 118	–	6 118	–	6 118	23 864	7 358	6 050	1 308	16 506	20.4	–	79.6	–2.5	3.0
Castro County	9 070	4 408	–	4 408	–	4 408	4 662	1 514	1 221	293	3 148	48.6	–	51.4	–12.2	–15.8
Chambers County	20 088	2 724	2 724	–	–	–	17 364	9 460	8 206	1 254	7 904	13.6	13.6	86.4	45 300.0	–6.3
Cherokee County	41 049	17 131	–	17 131	12 765	4 366	23 918	3 083	1 060	2 023	20 835	41.7	–	58.3	1.1	12.9
Childress County	5 953	5 055	–	5 055	–	5 055	898	–	–	–	898	84.9	–	15.1	–13.1	–20.7
Clay County	10 024	2 896	–	2 896	–	2 896	7 128	2 196	–	2 196	4 932	28.9	–	71.1	–8.0	10.8
Cochran County	4 377	2 597	–	2 597	–	2 597	1 780	512	–	512	1 268	59.3	–	40.7	–2.9	–17.2
Coke County	3 424	–	–	–	–	–	3 424	2 245	1 276	969	1 179	–	–	100.0	–	7.1
Coleman County	9 710	5 410	–	5 410	–	5 410	4 300	1 432	1 249	183	2 868	55.7	–	44.3	–9.2	–4.0
Collin County	264 036	220 844	183 555	37 289	21 076	16 213	43 192	17 570	11 784	5 786	25 622	83.6	69.5	16.4	92.2	45.7
Collingsworth County	3 573	–	–	–	–	–	3 573	2 569	2 456	113	1 004	–	–	100.0	–100.0	122.6
Colorado County	18 383	6 918	–	6 918	–	6 918	11 465	2 052	2 052	–	9 413	37.6	–	62.4	–11.8	4.4
Comal County	51 832	37 210	144	37 066	27 091	9 975	14 622	1 501	1 501	–	13 121	71.8	.3	28.2	65.5	4.8
Comanche County	13 381	4 087	–	4 087	–	4 087	9 294	2 620	2 190	430	6 674	30.5	–	69.5	.3	8.8
Concho County	3 044	–	–	–	–	–	3 044	1 794	1 567	227	1 250	–	–	100.0	–	4.4
Cooke County	30 777	14 256	–	14 256	14 256	–	16 521	3 161	1 387	1 774	13 360	46.3	–	53.7	1.2	21.7
Coryell County	64 213	54 130	42 638	11 492	11 492	–	10 083	1 906	–	1 906	8 177	84.3	66.4	15.7	37.1	–41.7
Cottle County	2 247	–	–	–	–	–	2 247	1 788	1 788	–	459	–	–	100.0	–	–23.8
Crane County	4 652	3 533	–	3 533	–	3 533	1 119	–	–	–	1 119	75.9	–	24.1	–2.5	14.4
Crockett County	4 078	3 181	–	3 181	–	3 181	897	–	–	–	897	78.0	–	22.0	–15.5	6.5
Crosby County	7 304	–	–	–	–	–	7 304	5 406	5 406	–	1 898	–	–	100.0	–	–17.6
Culberson County	3 407	2 930	–	2 930	–	2 930	477	–	–	–	477	86.0	–	14.0	5.7	–12.2
Dallam County	5 461	4 001	–	4 001	–	4 001	1 460	425	–	425	1 035	73.3	–	26.7	–12.5	–25.5
Dallas County	1 852 810	1 846 111	1 825 465	20 646	16 878	3 768	6 699	2 941	2 941	–	3 758	99.6	98.5	.4	19.3	–27.9
Dawson County	14 349	10 809	–	10 809	10 809	–	3 540	370	134	236	3 170	75.3	–	24.7	–8.3	–19.4
Deaf Smith County	19 153	14 745	–	14 745	14 745	–	4 408	–	–	–	4 408	77.0	–	23.0	–7.0	–17.0
Delta County	4 857	–	–	–	–	–	4 857	2 386	2 153	233	2 471	–	–	100.0	–	.4
Denton County	273 525	234 172	201 846	32 326	22 116	10 210	39 353	15 880	10 533	5 347	23 473	85.6	73.8	14.4	110.4	23.6
DeWitt County	18 840	8 854	–	8 854	–	8 854	9 986	2 551	2 207	344	7 435	47.0	–	53.0	–6.3	5.6
Dickens County	2 571	–	–	–	–	–	2 571	1 622	1 300	322	949	–	–	100.0	–	–27.4
Dimmit County	10 433	5 745	–	5 745	–	5 745	4 688	2 364	1 608	756	2 324	55.1	–	44.9	–16.6	4.6
Donley County	3 696	–	–	–	–	–	3 696	2 669	2 067	602	1 027	–	–	100.0	–	–9.3
Duval County	12 918	7 380	–	7 380	–	7 380	5 538	1 788	1 788	–	3 750	57.1	–	42.9	–2.2	11.4
Eastland County	18 488	10 306	–	10 306	–	10 306	8 182	2 404	1 290	1 114	5 778	55.7	–	44.3	–9.6	1.3
Ector County	118 934	112 705	112 705	–	–	–	6 229	1 400	1 103	297	4 829	94.8	94.8	5.2	11.6	–56.8
Edwards County	2 266	–	–	–	–	–	2 266	1 339	1 339	–	927	–	–	100.0	–	11.5
Ellis County	85 167	40 205	53	40 152	31 636	8 516	44 962	11 317	7 318	3 999	33 645	47.2	.1	52.8	34.2	51.0

TIPSII [UPF] GPH248 CENSUS90 71583900 03/16/93 4:08 PM MACHINE: C DATA:CENSUS90*PH2TIPSDA48. 02/20/93 02:04:47 TAPE: NONE FRAME: 12
TSF:CENSUS90*92. 02/20/93 02:05:41 UTF:CENSUS90*93. 02/20/93 02:05:41 META:CENSUS90*PH2TABLES48. 02/20/93 02:10:38

Table 5. **Population by Urban and Rural Residence: 1990**—Con.

[For information concerning historical counts, see "User Notes." For definitions of terms and meanings of symbols, see text]

State County	Total population	Urban: Total urban population	Urban: Inside urbanized area	Urban: Outside urbanized area: Total	Urban: Outside urbanized area: Place of 10,000 or more	Urban: Outside urbanized area: Place of 2,500 to 9,999	Rural: Total rural population	Rural: In place: Total	Rural: In place: Place of 1,000 to 2,499	Rural: In place: Place of less than 1,000	Rural: Other rural	Percent of total population: Urban: Total	Percent of total population: Urban: Inside urbanized area	Percent of total population: Rural	Percent change, 1980 to 1990: Urban	Percent change, 1980 to 1990: Rural
COUNTY—Con.																
El Paso County	591 610	576 743	562 838	13 905	–	13 905	14 867	6 570	5 965	605	8 297	97.5	95.1	2.5	25.1	–21.0
Erath County	27 991	16 692	–	16 692	13 502	3 190	11 299	–	–	–	11 299	59.6	–	40.4	14.3	42.0
Falls County	17 712	6 386	–	6 386	–	6 386	11 326	2 703	1 639	1 064	8 623	36.1	–	63.9	–10.0	4.4
Fannin County	24 804	6 686	–	6 686	–	6 686	18 118	6 927	3 425	3 502	11 191	27.0	–	73.0	–8.9	6.9
Fayette County	20 095	3 951	–	3 951	–	3 951	16 144	4 306	3 750	556	11 838	19.7	–	80.3	4.9	7.2
Fisher County	4 842	3	–	3	–	3	4 839	2 529	1 913	616	2 310	.1	–	99.9	–	–17.9
Floyd County	8 497	3 896	–	3 896	–	3 896	4 601	2 207	2 207	–	2 394	45.9	–	54.1	–7.1	–18.4
Foard County	1 794	–	–	–	–	–	1 794	1 230	1 230	–	564	–	–	100.0	–	–16.9
Fort Bend County	225 421	191 026	148 358	42 668	20 183	22 485	34 395	6 406	2 199	4 207	27 989	84.7	65.8	15.3	96.8	1.8
Franklin County	7 802	671	–	671	–	671	7 131	2 219	2 219	–	4 912	8.6	–	91.4	–22.2	18.2
Freestone County	15 818	6 502	–	6 502	–	6 502	9 316	1 387	1 020	367	7 929	41.1	–	58.9	–5.7	17.4
Frio County	13 472	9 556	–	9 556	–	9 556	3 916	–	–	–	3 916	70.9	–	29.1	–4.1	2.4
Gaines County	14 123	6 342	–	6 342	–	6 342	7 781	2 398	2 398	–	5 383	44.9	–	55.1	–26.9	73.9
Galveston County	217 399	201 415	201 415	–	–	–	15 984	1 161	–	1 161	14 823	92.6	92.6	7.4	11.0	10.1
Garza County	5 143	3 768	–	3 768	–	3 768	1 375	–	–	–	1 375	73.3	–	26.7	–4.9	–
Gillespie County	17 204	6 934	–	6 934	–	6 934	10 270	–	–	–	10 270	40.3	–	59.7	8.1	44.2
Glasscock County	1 447	–	–	–	–	–	1 447	–	–	–	1 447	–	–	100.0	–	11.0
Goliad County	5 980	–	–	–	–	–	5 980	1 946	1 946	–	4 034	–	–	100.0	–	15.2
Gonzales County	17 205	6 527	–	6 527	–	6 527	10 678	3 203	1 995	1 208	7 475	37.9	–	62.1	–8.7	9.7
Gray County	23 967	19 959	–	19 959	19 959	–	4 008	1 505	–	1 505	2 503	83.3	–	16.7	–6.7	–19.7
Grayson County	95 021	58 731	55 522	3 209	–	3 209	36 290	11 185	6 013	5 172	25 105	61.8	58.4	38.2	–1.5	20.3
Gregg County	104 948	86 778	74 773	12 005	8 258	3 747	18 170	3 924	1 607	2 317	14 246	82.7	71.2	17.3	7.4	–2.7
Grimes County	18 828	6 296	–	6 296	–	6 296	12 532	54	–	54	12 478	33.4	–	66.6	5.4	64.7
Guadalupe County	64 873	32 136	13 040	19 096	19 096	–	32 737	3 235	2 063	1 172	29 502	49.5	20.1	50.5	23.6	58.1
Hale County	34 671	23 832	–	23 832	21 700	2 132	10 839	4 868	4 761	107	5 971	68.7	–	31.3	–2.3	–17.9
Hall County	3 905	–	–	–	–	–	3 905	3 368	2 465	903	537	–	–	100.0	–100.0	74.2
Hamilton County	7 733	2 937	–	2 937	–	2 937	4 796	1 451	1 342	109	3 345	38.0	–	62.0	–7.9	–6.1
Hansford County	5 848	3 197	–	3 197	–	3 197	2 651	1 172	1 172	–	1 479	54.7	–	45.3	–6.3	–5.2
Hardeman County	5 283	3 413	–	3 413	–	3 413	1 870	816	–	816	1 054	64.6	–	35.4	–12.3	–24.5
Hardin County	41 320	14 810	8 442	6 368	–	6 368	26 510	5 034	4 777	257	21 476	35.8	20.4	64.2	–7.6	7.4
Harris County	2 818 199	2 718 192	2 708 770	9 422	–	9 422	100 007	3 634	3 634	–	96 373	96.5	96.1	3.5	17.0	15.5
Harrison County	57 483	25 338	1 656	23 682	23 682	–	32 145	4 904	4 100	804	27 241	44.1	2.9	55.9	–4.7	25.2
Hartley County	3 634	2 245	–	2 245	–	2 245	1 389	277	–	277	1 112	61.8	–	38.2	–1.7	–18.5
Haskell County	6 820	3 398	–	3 398	–	3 398	3 422	1 628	–	1 628	1 794	49.8	–	50.2	–11.2	–12.2
Hays County	65 614	28 743	–	28 743	28 743	–	36 871	9 347	7 456	1 891	27 524	43.8	–	56.2	22.7	114.7
Hemphill County	3 720	–	–	–	–	–	3 720	2 417	2 417	–	1 303	–	–	100.0	–100.0	105.2
Henderson County	58 543	14 493	–	14 493	10 967	3 526	44 050	12 536	6 717	5 819	31 514	24.8	–	75.2	42.1	35.9
Hidalgo County	383 545	292 971	263 192	29 779	12 694	17 085	90 574	10 869	10 389	480	79 705	76.4	68.6	23.6	37.9	28.0
Hill County	27 146	7 072	–	7 072	–	7 072	20 074	6 993	4 738	2 255	13 081	26.1	–	73.9	–4.4	13.9
Hockley County	24 199	13 986	–	13 986	13 986	–	10 213	4 007	2 971	1 036	6 206	57.8	–	42.2	1.3	8.4
Hood County	28 981	4 045	–	4 045	–	4 045	24 936	2 627	1 750	877	22 309	14.0	–	86.0	21.4	73.4
Hopkins County	28 833	14 062	–	14 062	14 062	–	14 771	1 371	–	1 371	13 400	48.8	–	51.2	9.8	18.7
Houston County	21 375	7 024	–	7 024	–	7 024	14 351	2 667	1 450	1 217	11 684	32.9	–	67.1	–5.1	–3.6
Howard County	32 343	23 093	–	23 093	23 093	–	9 250	1 389	1 133	256	7 861	71.4	–	28.6	–6.9	10.9
Hudspeth County	2 915	–	–	–	–	–	2 915	569	–	569	2 346	–	–	100.0	–	6.9
Hunt County	64 343	29 896	–	29 896	23 071	6 825	34 447	6 907	3 933	2 974	27 540	46.5	–	53.5	–1.3	38.1
Hutchinson County	25 689	15 675	–	15 675	15 675	–	10 014	4 709	4 491	218	5 305	61.0	–	39.0	–1.0	–4.3
Irion County	1 629	–	–	–	–	–	1 629	778	–	778	851	–	–	100.0	–	17.5
Jack County	6 981	3 350	–	3 350	–	3 350	3 631	520	–	520	3 111	48.0	–	52.0	–16.3	6.5
Jackson County	13 039	5 343	–	5 343	–	5 343	7 696	1 863	1 701	162	5 833	41.0	–	59.0	–5.4	–.1
Jasper County	31 102	6 959	–	6 959	–	6 959	24 143	5 612	5 420	192	18 531	22.4	–	77.6	–	1.3
Jeff Davis County	1 946	–	–	–	–	–	1 946	217	–	217	1 729	–	–	100.0	–	18.2
Jefferson County	239 397	223 959	223 959	–	–	–	15 438	2 942	2 494	448	12 496	93.6	93.6	6.4	–5.4	8.2
Jim Hogg County	5 109	4 465	–	4 465	–	4 465	644	–	–	–	644	87.4	–	12.6	–4.7	33.1
Jim Wells County	37 679	23 576	–	23 576	19 788	3 788	14 103	1 224	1 175	49	12 879	62.6	–	37.4	–5.1	21.0
Johnson County	97 165	47 392	–	47 392	36 702	10 690	49 773	3 850	1 245	2 605	45 923	48.8	–	51.2	33.3	55.1
Jones County	16 490	10 010	797	9 213	–	9 213	6 480	971	–	971	5 509	60.7	4.8	39.3	–9.6	4.7
Karnes County	12 455	6 679	–	6 679	–	6 679	5 776	1 617	1 139	478	4 159	53.6	–	46.4	–12.7	–2.8
Kaufman County	52 220	21 805	7	21 798	12 490	9 308	30 415	7 317	5 189	2 128	23 098	41.8	–	58.2	21.9	44.0
Kendall County	14 589	4 274	–	4 274	–	4 274	10 315	1 646	1 646	–	8 669	29.3	–	70.7	32.4	39.3
Kenedy County	460	–	–	–	–	–	460	–	–	–	460	–	–	100.0	–	–15.3
Kent County	1 010	–	–	–	–	–	1 010	608	–	608	402	–	–	100.0	–	–11.8
Kerr County	36 304	17 384	–	17 384	17 384	–	18 920	1 408	1 408	–	17 512	47.9	–	52.1	13.8	40.1
Kimble County	4 122	2 654	–	2 654	–	2 654	1 468	–	–	–	1 468	64.4	–	35.6	2.4	–.1
King County	354	–	–	–	–	–	354	–	–	–	354	–	–	100.0	–	–16.7
Kinney County	3 119	–	–	–	–	–	3 119	1 808	1 740	68	1 311	–	–	100.0	–	36.9
Kleberg County	30 274	25 276	–	25 276	25 276	–	4 998	–	–	–	4 998	83.5	–	16.5	–12.3	9.8
Knox County	4 837	–	–	–	–	–	4 837	3 677	3 040	637	1 160	–	–	100.0	–	–9.2
Lamar County	43 949	24 699	–	24 699	24 699	–	19 250	4 762	3 224	1 538	14 488	56.2	–	43.8	–3.1	15.6
Lamb County	15 072	6 489	–	6 489	–	6 489	8 583	5 201	3 344	1 857	3 382	43.1	–	56.9	–12.4	–23.8

TIPSII [UPF] GPH248 CENSUS90 71583900 03/16/93 4:08 PM MACHINE: C DATA:CENSUS90*PH2TIPSDA48. 02/20/93 02:04:47 TAPE: NONE FRAME: 13
TSF:CENSUS90*92. 02/20/93 02:05:41 UTF:CENSUS90*93. 02/20/93 02:05:41 META:CENSUS90*PH2TABLES48. 02/20/93 02:10:38

Table 5. **Population by Urban and Rural Residence: 1990**—Con.

[For information concerning historical counts, see "User Notes." For definitions of terms and meanings of symbols, see text]

State County	Total population	Urban: Total urban population	Urban: Inside urbanized area	Urban: Outside urbanized area: Total	Urban: Outside urbanized area: Place of 10,000 or more	Urban: Outside urbanized area: Place of 2,500 to 9,999	Rural: Total rural population	Rural: In place: Total	Rural: In place: Place of 1,000 to 2,499	Rural: In place: Place of less than 1,000	Rural: Other rural	Percent of total population: Urban: Total	Percent of total population: Urban: Inside urbanized area	Percent of total population: Rural	Percent change, 1980 to 1990: Urban	Percent change, 1980 to 1990: Rural
COUNTY—Con.																
Lampasas County	13 521	6 382	–	6 382	–	6 382	7 139	625	–	625	6 514	47.2	–	52.8	3.5	22.2
La Salle County	5 254	3 694	–	3 694	–	3 694	1 560	620	–	620	940	70.3	–	29.7	–5.6	–2.6
Lavaca County	18 690	6 175	–	6 175	–	6 175	12 515	2 997	2 074	923	9 518	33.0	–	67.0	–7.7	1.6
Lee County	12 854	4 093	–	4 093	–	4 093	8 761	953	–	953	7 808	31.8	–	68.2	3.6	25.1
Leon County	12 665	–	–	–	–	–	12 665	4 649	1 555	3 094	8 016	–	–	100.0	–	32.0
Liberty County	52 726	19 822	–	19 822	–	19 822	32 904	4 121	–	4 121	28 783	37.6	–	62.4	5.3	16.4
Limestone County	20 946	10 118	–	10 118	–	10 118	10 828	2 115	–	2 115	8 713	48.3	–	51.7	–3.3	11.0
Lipscomb County	3 143	–	–	–	–	–	3 143	2 479	1 231	1 248	664	–	–	100.0	–	–16.5
Live Oak County	9 556	2 586	–	2 586	–	2 586	6 970	2 014	1 889	125	4 956	27.1	–	72.9	–1.6	–.1
Llano County	11 631	5 687	–	5 687	–	5 687	5 944	2 818	2 321	497	3 126	48.9	–	51.1	85.2	–16.0
Loving County	107	–	–	–	–	–	107	–	–	–	107	–	–	100.0	–	17.6
Lubbock County	222 636	194 572	187 906	6 666	–	6 666	28 064	8 257	6 986	1 271	19 807	87.4	84.4	12.6	6.3	–2.1
Lynn County	6 758	2 868	–	2 868	–	2 868	3 890	1 711	968	743	2 179	42.4	–	57.6	–12.1	–27.2
McCulloch County	8 778	5 946	–	5 946	–	5 946	2 832	184	–	184	2 648	67.7	–	32.3	–.4	2.4
McLennan County	189 123	151 570	144 372	7 198	–	7 198	37 553	8 715	5 565	3 150	28 838	80.1	76.3	19.9	9.0	18.3
McMullen County	817	–	–	–	–	–	817	–	–	–	817	–	–	100.0	–	3.5
Madison County	10 931	3 569	–	3 569	–	3 569	7 362	324	–	324	7 038	32.7	–	67.3	–2.5	5.3
Marion County	9 984	–	–	–	–	–	9 984	2 199	2 199	–	7 785	–	–	100.0	–100.0	29.4
Martin County	4 956	2 576	–	2 576	–	2 576	2 380	90	–	90	2 290	52.0	–	48.0	–	–49.2
Mason County	3 423	–	–	–	–	–	3 423	2 041	2 041	–	1 382	–	–	100.0	–	–7.1
Matagorda County	36 928	22 588	–	22 588	18 170	4 418	14 340	2 740	2 740	–	11 600	61.2	–	38.8	.4	–6.4
Maverick County	36 378	20 651	–	20 651	20 651	–	15 727	–	–	–	15 727	56.8	–	43.2	–3.5	57.4
Medina County	27 312	9 946	–	9 946	–	9 946	17 366	4 736	4 736	–	12 630	36.4	–	63.6	1.4	30.1
Menard County	2 252	–	–	–	–	–	2 252	1 606	1 606	–	646	–	–	100.0	–	–4.0
Midland County	106 611	92 966	92 966	–	–	–	13 645	–	–	–	13 645	87.2	87.2	12.8	28.8	30.3
Milam County	22 946	10 815	–	10 815	–	10 815	12 131	1 835	1 092	743	10 296	47.1	–	52.9	–4.6	6.4
Mills County	4 531	–	–	–	–	–	4 531	1 852	1 658	194	2 679	–	–	100.0	–	1.2
Mitchell County	8 016	4 749	–	4 749	–	4 749	3 267	968	–	968	2 299	59.2	–	40.8	–12.1	–11.3
Montague County	17 274	7 860	–	7 860	–	7 860	9 414	1 048	1 048	–	8 366	45.5	–	54.5	–8.6	6.9
Montgomery County	182 201	62 912	49	62 863	56 815	6 048	119 289	14 892	10 676	4 216	104 397	34.5	–	65.5	115.7	20.1
Moore County	17 865	12 871	–	12 871	12 871	–	4 994	3 268	3 268	–	1 726	72.0	–	28.0	5.6	14.0
Morris County	13 200	2 572	–	2 572	–	2 572	10 628	3 967	3 134	833	6 661	19.5	–	80.5	–15.1	–8.4
Motley County	1 532	–	–	–	–	–	1 532	1 054	–	1 054	478	–	–	100.0	–	–21.4
Nacogdoches County	54 753	30 872	–	30 872	30 872	–	23 881	2 334	–	2 334	21 547	56.4	–	43.6	13.7	21.6
Navarro County	39 926	22 911	–	22 911	22 911	–	17 015	7 210	1 702	5 508	9 805	57.4	–	42.6	5.5	25.0
Newton County	13 569	–	–	–	–	–	13 569	3 103	3 103	–	10 466	–	–	100.0	–	2.4
Nolan County	16 594	11 967	–	11 967	11 967	–	4 627	1 778	1 446	332	2 849	72.1	–	27.9	–2.2	–9.6
Nueces County	291 145	273 900	257 692	16 208	12 849	3 359	17 245	4 823	2 233	2 590	12 422	94.1	88.5	5.9	8.6	7.0
Ochiltree County	9 128	7 607	–	7 607	–	7 607	1 521	5	5	–	1 516	83.3	–	16.7	–4.8	–4.8
Oldham County	2 278	–	–	–	–	–	2 278	1 060	–	1 060	1 218	–	–	100.0	–	–.2
Orange County	80 509	45 219	–	45 219	30 316	14 903	35 290	3 327	2 046	1 281	31 963	56.2	–	43.8	–11.5	7.7
Palo Pinto County	25 055	14 384	–	14 384	14 384	–	10 671	1 950	–	1 950	8 721	57.4	–	42.6	.3	9.9
Panola County	22 035	6 496	–	6 496	–	6 496	15 539	1 309	255	1 054	14 230	29.5	–	70.5	.8	8.8
Parker County	64 785	16 599	1 203	15 396	14 808	588	48 186	10 553	7 559	2 994	37 633	25.6	1.9	74.4	27.0	52.8
Parmer County	9 863	3 688	–	3 688	–	3 688	6 175	2 922	2 922	–	3 253	37.4	–	62.6	–3.2	–14.6
Pecos County	14 675	8 524	–	8 524	–	8 524	6 151	1 322	1 322	–	4 829	58.1	–	41.9	–1.9	3.7
Polk County	30 687	5 019	–	5 019	–	5 019	25 668	2 902	1 764	1 138	22 766	16.4	–	83.6	1.8	31.8
Potter County	97 874	91 656	91 656	–	–	–	6 218	–	–	–	6 218	93.6	93.6	6.4	–1.5	10.7
Presidio County	6 637	3 072	–	3 072	–	3 072	3 565	2 424	2 424	–	1 141	46.3	–	53.7	–	–31.3
Rains County	6 715	–	–	–	–	–	6 715	2 250	–	2 250	4 465	–	–	100.0	–	38.8
Randall County	89 673	77 643	66 278	11 365	11 365	–	12 030	951	–	951	11 079	86.6	73.9	13.4	16.0	48.0
Reagan County	4 514	3 672	–	3 672	–	3 672	842	–	–	–	842	81.3	–	18.7	7.9	15.2
Real County	2 412	–	–	–	–	–	2 412	994	–	994	1 418	–	–	100.0	–	–2.3
Red River County	14 317	4 311	–	4 311	–	4 311	10 006	2 920	1 421	1 499	7 086	30.1	–	69.9	–12.3	–10.5
Reeves County	15 852	12 069	–	12 069	12 069	–	3 783	880	–	880	2 903	76.1	–	23.9	–6.1	28.4
Refugio County	7 976	3 158	–	3 158	–	3 158	4 818	2 320	1 731	589	2 498	39.6	–	60.4	–19.0	–10.6
Roberts County	1 025	–	–	–	–	–	1 025	675	–	675	350	–	–	100.0	–	–13.6
Robertson County	15 511	5 132	–	5 132	–	5 132	10 379	3 982	3 982	–	6 397	33.1	–	66.9	–5.3	12.4
Rockwall County	25 604	14 617	14 563	54	–	54	10 987	5 268	4 147	1 121	5 719	57.1	56.9	42.9	105.5	48.2
Runnels County	11 294	6 880	–	6 880	–	6 880	4 414	793	–	793	3 621	60.9	–	39.1	–5.3	–4.1
Rusk County	43 735	13 947	–	13 947	13 947	–	29 788	4 604	3 016	1 588	25 184	31.9	–	68.1	–.5	8.9
Sabine County	9 586	–	–	–	–	–	9 586	2 323	1 182	1 141	7 263	–	–	100.0	–	10.2
San Augustine County	7 999	–	–	–	–	–	7 999	2 549	2 337	212	5 450	–	–	100.0	–100.0	36.6
San Jacinto County	16 372	–	–	–	–	–	16 372	3 012	1 812	1 200	13 360	–	–	100.0	–	43.2
San Patricio County	58 749	38 450	12 314	26 136	–	26 136	20 299	7 962	6 836	1 126	12 337	65.4	21.0	34.6	–8.4	26.7
San Saba County	5 401	2 626	–	2 626	–	2 626	2 775	344	–	344	2 431	48.6	–	51.4	–7.8	–17.3
Schleicher County	2 990	–	–	–	–	–	2 990	2 019	2 019	–	971	–	–	100.0	–	6.0
Scurry County	18 634	12 195	–	12 195	12 195	–	6 439	–	–	–	6 439	65.4	–	34.6	–4.0	17.4
Shackelford County	3 316	–	–	–	–	–	3 316	2 247	1 962	285	1 069	–	–	100.0	–	–15.3
Shelby County	22 034	4 950	–	4 950	–	4 950	17 084	3 241	2 101	1 140	13 843	22.5	–	77.5	–15.1	–1.0

TIPSII [UPF] GPH248 CENSUS90 71583900 03/16/93 4:08 PM MACHINE: C DATA:CENSUS90*PH2TIPSDA48. 02/20/93 02:04:47 TAPE: NONE FRAME: 14
TSF:CENSUS90*92. 02/20/93 02:05:41 UTF:CENSUS90*93. 02/20/93 02:05:41 META:CENSUS90*PH2TABLES48. 02/20/93 02:10:38

Table 5. **Population by Urban and Rural Residence: 1990**—Con.

[For information concerning historical counts, see "User Notes." For definitions of terms and meanings of symbols, see text]

State County	Total population	Urban: Total urban population	Urban: Inside urbanized area	Urban: Outside urbanized area: Total	Urban: Outside urbanized area: Place of 10,000 or more	Urban: Outside urbanized area: Place of 2,500 to 9,999	Rural: Total rural population	Rural: In place: Total	Rural: In place: Place of 1,000 to 2,499	Rural: In place: Place of less than 1,000	Rural: Other rural	Percent of total population: Urban: Total	Percent of total population: Urban: Inside urbanized area	Percent of total population: Rural	Percent change, 1980 to 1990: Urban	Percent change, 1980 to 1990: Rural
COUNTY—Con.																
Sherman County	2 858	–	–	–	–	–	2 858	2 072	1 781	291	786	–	–	100.0	–	–10.0
Smith County	151 309	83 735	79 703	4 032	–	4 032	67 574	7 189	4 177	3 012	60 385	55.3	52.7	44.7	14.8	21.9
Somervell County	5 360	–	–	–	–	–	5 360	1 949	1 949	–	3 411	–	–	100.0	–	29.0
Starr County	40 518	17 950	–	17 950	–	17 950	22 568	4 226	4 226	–	18 342	44.3	–	55.7	45.8	50.9
Stephens County	9 010	5 665	–	5 665	–	5 665	3 345	–	–	–	3 345	62.9	–	37.1	–18.1	11.3
Sterling County	1 438	–	–	–	–	–	1 438	1 096	1 096	–	342	–	–	100.0	–	19.2
Stonewall County	2 013	–	–	–	–	–	2 013	1 214	1 214	–	799	–	–	100.0	–	–16.3
Sutton County	4 135	2 751	–	2 751	–	2 751	1 384	–	–	–	1 384	66.5	–	33.5	–28.7	8.6
Swisher County	8 133	4 699	–	4 699	–	4 699	3 434	1 290	–	1 290	2 144	57.8	–	42.2	–6.6	–26.8
Tarrant County	1 170 103	1 156 754	1 117 445	39 309	16 572	22 737	13 349	2 481	1 581	900	10 868	98.9	95.5	1.1	38.7	–50.7
Taylor County	119 655	107 039	107 039	–	–	–	12 616	5 706	3 910	1 796	6 910	89.5	89.5	10.5	7.8	8.1
Terrell County	1 410	–	–	–	–	–	1 410	1 128	1 128	–	282	–	–	100.0	–	–11.6
Terry County	13 218	9 560	–	9 560	–	9 560	3 658	786	–	786	2 872	72.3	–	27.7	–8.0	–12.8
Throckmorton County	1 880	–	–	–	–	–	1 880	1 298	1 036	262	582	–	–	100.0	–	–8.4
Titus County	24 009	12 291	–	12 291	12 291	–	11 718	1 012	–	1 012	10 706	51.2	–	48.8	11.7	12.3
Tom Green County	98 458	85 408	85 408	–	–	–	13 050	–	–	–	13 050	86.7	86.7	13.3	15.4	20.9
Travis County	576 407	524 469	520 425	4 044	–	4 044	51 938	7 075	5 723	1 352	44 863	91.0	90.3	9.0	41.7	4.9
Trinity County	11 445	2 648	–	2 648	–	2 648	8 797	1 071	1 071	–	7 726	23.1	–	76.9	1.1	28.8
Tyler County	16 646	2 636	–	2 636	–	2 636	14 010	854	–	854	13 156	15.8	–	84.2	–6.6	4.5
Upshur County	31 370	7 102	–	7 102	–	7 102	24 268	3 125	1 185	1 940	21 143	22.6	–	77.4	–4.1	14.5
Upton County	4 447	–	–	–	–	–	4 447	3 504	3 504	–	943	–	–	100.0	–	–3.7
Uvalde County	23 340	14 729	–	14 729	14 729	–	8 611	1 584	1 584	–	7 027	63.1	–	36.9	3.9	4.2
Val Verde County	38 721	33 261	–	33 261	30 705	2 556	5 460	–	–	–	5 460	85.9	–	14.1	.7	89.5
Van Zandt County	37 944	8 565	–	8 565	–	8 565	29 379	3 787	3 138	649	25 592	22.6	–	77.4	4.6	26.4
Victoria County	74 361	55 122	55 122	–	–	–	19 239	3 259	3 259	–	15 980	74.1	74.1	25.9	8.7	6.4
Walker County	50 917	27 925	–	27 925	27 925	–	22 992	1 387	–	1 387	21 605	54.8	–	45.2	16.7	28.8
Waller County	23 390	11 320	843	10 477	–	10 477	12 070	2 221	1 323	898	9 849	48.4	3.6	51.6	39.5	3.3
Ward County	13 115	8 101	–	8 101	–	8 101	5 014	2 719	–	2 719	2 295	61.8	–	38.2	–3.5	–10.2
Washington County	26 154	11 952	–	11 952	11 952	–	14 202	311	–	311	13 891	45.7	–	54.3	9.0	28.7
Webb County	133 239	123 651	123 651	–	–	–	9 588	1 399	1 399	–	8 189	92.8	92.8	7.2	30.2	123.1
Wharton County	39 955	19 522	–	19 522	10 511	9 011	20 433	2 663	2 663	–	17 770	48.9	–	51.1	.1	–1.5
Wheeler County	5 879	–	–	–	–	–	5 879	3 833	3 679	154	2 046	–	–	100.0	–100.0	36.6
Wichita County	122 378	115 616	96 286	19 330	10 145	9 185	6 762	378	–	378	6 384	94.5	78.7	5.5	.7	7.8
Wilbarger County	15 121	12 001	–	12 001	12 001	–	3 120	–	–	–	3 120	79.4	–	20.6	–5.5	–3.6
Willacy County	17 705	8 880	–	8 880	–	8 880	8 825	3 784	3 272	512	5 041	50.2	–	49.8	–6.5	10.3
Williamson County	139 551	107 895	41 583	66 312	57 237	9 075	31 656	4 237	2 008	2 229	27 419	77.3	29.8	22.7	140.4	.1
Wilson County	22 650	5 247	–	5 247	–	5 247	17 403	3 549	2 910	639	13 854	23.2	–	76.8	19.8	40.6
Winkler County	8 626	6 875	–	6 875	–	6 875	1 751	1 189	1 189	–	562	79.7	–	20.3	–14.3	–9.0
Wise County	34 679	8 735	–	8 735	–	8 735	25 944	7 090	2 318	4 772	18 854	25.2	–	74.8	11.4	38.5
Wood County	29 380	6 554	–	6 554	–	6 554	22 826	3 692	2 993	699	19 134	22.3	–	77.7	–5.6	28.6
Yoakum County	8 786	5 145	–	5 145	–	5 145	3 641	1 422	1 422	–	2 219	58.6	–	41.4	9.4	1.3
Young County	18 126	12 505	–	12 505	–	12 505	5 621	505	–	505	5 116	69.0	–	31.0	–5.5	–4.0
Zapata County	9 279	7 119	–	7 119	–	7 119	2 160	–	–	–	2 160	76.7	–	23.3	85.8	–22.8
Zavala County	12 162	8 263	–	8 263	–	8 263	3 899	2 656	2 656	–	1 243	67.9	–	32.1	–.9	17.0

TIPSII [UPF] GPH248 CENSUS90 71583900 03/16/93 4:08 PM MACHINE: C DATA:CENSUS90*PH2TIPSDA48. 02/20/93 02:04:47 TAPE: NONE FRAME: 15
TSF:CENSUS90*92. 02/20/93 02:05:41 UTF:CENSUS90*93. 02/20/93 02:05:41 META:CENSUS90*PH2TABLES48. 02/20/93 02:10:38

Table 6. Housing Units by Urban and Rural Residence: 1990

[For information concerning historical counts, see "User Notes." For definitions of terms and meanings of symbols, see text]

State County	Total housing units	Urban: Total urban housing units	Urban: Inside urbanized area	Urban: Outside urbanized area: Total	Urban: Outside urbanized area: Place of 10,000 or more	Urban: Outside urbanized area: Place of 2,500 to 9,999	Rural: Total rural housing units	Rural: In place: Total	Rural: In place: Place of 1,000 to 2,499	Rural: In place: Place of less than 1,000	Rural: Other rural	Percent of total housing units: Urban: Total	Percent of total housing units: Urban: Inside urbanized area	Percent of total housing units: Rural	Percent change, 1980 to 1990: Urban	Percent change, 1980 to 1990: Rural
The State	**7 008 999**	**5 544 390**	**4 629 764**	**914 626**	**502 011**	**412 615**	**1 464 609**	**313 070**	**214 254**	**98 816**	**1 151 539**	**79.1**	**66.1**	**20.9**	**28.0**	**20.4**
COUNTY																
Anderson County	16 909	7 676	–	7 676	7 676	–	9 233	1 051	1 051	–	8 182	45.4	–	54.6	17.6	24.7
Andrews County	5 462	4 027	–	4 027	4 027	–	1 435	–	–	–	1 435	73.7	–	26.3	3.8	82.6
Angelina County	28 796	13 992	–	13 992	12 488	1 504	14 804	2 164	1 669	495	12 640	48.6	–	51.4	11.5	22.4
Aransas County	10 889	3 163	–	3 163	–	3 163	7 726	580	–	580	7 146	29.0	–	71.0	27.0	41.5
Archer County	3 680	320	320	–	–	–	3 360	1 890	1 467	423	1 470	8.7	8.7	91.3	46.1	7.6
Armstrong County	916	–	–	–	–	–	916	499	499	–	417	–	–	100.0	–	2.2
Atascosa County	11 614	5 231	–	5 231	–	5 231	6 383	1 324	1 183	141	5 059	45.0	–	55.0	15.0	34.3
Austin County	8 885	3 403	–	3 403	–	3 403	5 482	712	447	265	4 770	38.3	–	61.7	24.6	7.2
Bailey County	3 109	1 893	–	1 893	–	1 893	1 216	–	–	–	1 216	60.9	–	39.1	5.0	–9.8
Bandera County	6 485	–	–	–	–	–	6 485	2 273	1 854	419	4 212	–	–	100.0	–	36.3
Bastrop County	16 301	6 111	–	6 111	–	6 111	10 190	1 177	1 177	–	9 013	37.5	–	62.5	27.2	73.1
Baylor County	3 006	1 675	–	1 675	–	1 675	1 331	–	–	–	1 331	55.7	–	44.3	–.8	–8.3
Bee County	10 208	5 491	–	5 491	5 491	–	4 717	–	–	–	4 717	53.8	–	46.2	7.3	22.9
Bell County	75 957	60 908	60 908	–	–	–	15 049	3 604	3 604	–	11 445	80.2	80.2	19.8	28.2	23.9
Bexar County	455 832	431 180	430 248	932	–	932	24 652	4 701	4 004	697	19 951	94.6	94.4	5.4	32.0	32.2
Blanco County	3 135	–	–	–	–	–	3 135	1 039	567	472	2 096	–	–	100.0	–	28.3
Borden County	478	–	–	–	–	–	478	–	–	–	478	–	–	100.0	–	–14.5
Bosque County	8 074	1 411	–	1 411	–	1 411	6 663	1 960	1 094	866	4 703	17.5	–	82.5	4.0	9.6
Bowie County	34 234	21 486	18 108	3 378	–	3 378	12 748	1 873	1 375	498	10 875	62.8	52.9	37.2	11.0	22.0
Brazoria County	74 504	48 864	9 702	39 162	28 500	10 662	25 640	5 100	2 702	2 398	20 540	65.6	13.0	34.4	24.5	20.9
Brazos County	48 799	42 896	42 896	–	–	–	5 903	73	–	73	5 830	87.9	87.9	12.1	37.7	29.3
Brewster County	4 486	2 436	–	2 436	–	2 436	2 050	–	–	–	2 050	54.3	–	45.7	13.2	87.2
Briscoe County	1 074	–	–	–	–	–	1 074	638	–	638	436	–	–	100.0	–	–6.3
Brooks County	3 104	2 149	–	2 149	–	2 149	955	–	–	–	955	69.2	–	30.8	3.5	13.4
Brown County	16 909	8 101	–	8 101	8 101	–	8 808	2 755	2 578	177	6 053	47.9	–	52.1	–1.9	30.4
Burleson County	7 044	1 396	–	1 396	–	1 396	5 648	922	706	216	4 726	19.8	–	80.2	15.9	12.0
Burnet County	12 801	3 510	–	3 510	–	3 510	9 291	2 420	1 466	954	6 871	27.4	–	72.6	22.2	32.0
Caldwell County	10 123	5 510	–	5 510	–	5 510	4 613	507	–	507	4 106	54.4	–	45.6	14.0	36.2
Calhoun County	9 559	4 319	–	4 319	4 319	–	5 240	965	575	390	4 275	45.2	–	54.8	15.1	13.2
Callahan County	5 503	1 302	–	1 302	–	1 302	4 201	1 440	1 384	56	2 761	23.7	–	76.3	26.0	9.9
Cameron County	88 759	66 446	63 155	3 291	–	3 291	22 313	8 758	7 342	1 416	13 555	74.9	71.2	25.1	30.8	47.0
Camp County	4 530	1 742	–	1 742	–	1 742	2 788	25	–	25	2 763	38.5	–	61.5	–1.5	36.5
Carson County	2 856	–	–	–	–	–	2 856	2 098	1 487	611	758	–	–	100.0	–	8.4
Cass County	13 191	2 735	–	2 735	–	2 735	10 456	3 262	2 654	608	7 194	20.7	–	79.3	6.1	14.1
Castro County	3 357	1 642	–	1 642	–	1 642	1 715	510	403	107	1 205	48.9	–	51.1	–10.5	–7.5
Chambers County	8 061	975	975	–	–	–	7 086	3 817	3 177	640	3 269	12.1	12.1	87.9	32 400.0	–2.7
Cherokee County	17 629	6 531	–	6 531	5 045	1 486	11 098	1 384	504	880	9 714	37.0	–	63.0	1.4	21.0
Childress County	3 046	2 521	–	2 521	–	2 521	525	–	–	–	525	82.8	–	17.2	–1.8	6.5
Clay County	4 708	1 387	–	1 387	–	1 387	3 321	943	–	943	2 378	29.5	–	70.5	1.2	10.1
Cochran County	1 763	980	–	980	–	980	783	208	–	208	575	55.6	–	44.4	–3.0	–11.5
Coke County	2 793	–	–	–	–	–	2 793	1 171	691	480	1 622	–	–	100.0	–	33.1
Coleman County	5 382	2 803	–	2 803	–	2 803	2 579	764	663	101	1 815	52.1	–	47.9	1.4	4.2
Collin County	103 827	87 228	72 379	14 849	8 461	6 388	16 599	6 674	4 349	2 325	9 925	84.0	69.7	16.0	118.4	47.9
Collingsworth County	1 952	–	–	–	–	–	1 952	1 355	1 299	56	597	–	–	100.0	–100.0	145.2
Colorado County	8 537	3 067	–	3 067	–	3 067	5 470	961	961	–	4 509	35.9	–	64.1	–.6	–.4
Comal County	22 987	17 274	68	17 206	10 977	6 229	5 713	540	540	–	5 173	75.1	.3	24.9	101.3	–18.6
Comanche County	6 724	1 885	–	1 885	–	1 885	4 839	1 315	1 095	220	3 524	28.0	–	72.0	3.9	12.5
Concho County	1 514	–	–	–	–	–	1 514	687	588	99	827	–	–	100.0	–	6.3
Cooke County	13 315	6 421	–	6 421	6 421	–	6 894	1 229	559	670	5 665	48.2	–	51.8	6.1	26.1
Coryell County	18 970	14 717	11 808	2 909	2 909	–	4 253	805	–	805	3 448	77.6	62.2	22.4	45.2	–27.8
Cottle County	1 286	–	–	–	–	–	1 286	988	988	–	298	–	–	100.0	–	–6.3
Crane County	1 795	1 389	–	1 389	–	1 389	406	–	–	–	406	77.4	–	22.6	3.0	19.8
Crockett County	1 897	1 339	–	1 339	–	1 339	558	–	–	–	558	70.6	–	29.4	–5.4	–1.8
Crosby County	3 312	–	–	–	–	–	3 312	2 182	2 182	–	1 130	–	–	100.0	–	–5.6
Culberson County	1 286	1 073	–	1 073	–	1 073	213	–	–	–	213	83.4	–	16.6	20.2	–25.3
Dallam County	2 577	1 913	–	1 913	–	1 913	664	204	–	204	460	74.2	–	25.8	–3.0	–20.1
Dallas County	795 513	792 988	784 954	8 034	6 402	1 632	2 525	1 028	1 028	–	1 497	99.7	98.7	.3	27.5	–23.5
Dawson County	5 969	4 339	–	4 339	4 339	–	1 630	163	48	115	1 467	72.7	–	27.3	–2.1	–7.0
Deaf Smith County	7 152	5 404	–	5 404	5 404	–	1 748	–	–	–	1 748	75.6	–	24.4	–1.4	–3.7
Delta County	2 305	–	–	–	–	–	2 305	1 162	1 039	123	1 143	–	–	100.0	–	1.3
Denton County	112 263	96 535	85 256	11 279	7 153	4 126	15 728	6 422	4 364	2 058	9 306	86.0	75.9	14.0	129.5	23.3
DeWitt County	8 568	3 817	–	3 817	–	3 817	4 751	1 221	1 052	169	3 530	44.5	–	55.5	1.6	6.3
Dickens County	1 564	–	–	–	–	–	1 564	896	714	182	668	–	–	100.0	–	–3.1
Dimmit County	3 991	1 947	–	1 947	–	1 947	2 044	941	600	341	1 103	48.8	–	51.2	–5.3	28.6
Donley County	2 304	–	–	–	–	–	2 304	1 648	995	653	656	–	–	100.0	–	9.1
Duval County	5 127	2 709	–	2 709	–	2 709	2 418	765	765	–	1 653	52.8	–	47.2	8.5	33.4
Eastland County	9 768	5 091	–	5 091	–	5 091	4 677	1 285	609	676	3 392	52.1	–	47.9	–.4	9.9
Ector County	48 789	46 524	46 524	–	–	–	2 265	568	424	144	1 697	95.4	95.4	4.6	23.9	–55.2
Edwards County	1 550	–	–	–	–	–	1 550	536	536	–	1 014	–	–	100.0	–	22.7
Ellis County	31 314	15 253	19	15 234	11 907	3 327	16 061	4 074	2 633	1 441	11 987	48.7	.1	51.3	39.6	54.5

TIPSII [UPF] GPH248 CENSUS90 71583900 03/16/93 4:08 PM MACHINE: C DATA:CENSUS90*PH2TIPSDA48. 02/20/93 02:04:47 TAPE: NONE FRAME: 16
TSF:CENSUS90*92. 02/20/93 02:05:41 UTF:CENSUS90*93. 02/20/93 02:05:41 META:CENSUS90*PH2TABLES48. 02/20/93 02:10:38

Table 6. Housing Units by Urban and Rural Residence: 1990—Con.

[For information concerning historical counts, see "User Notes." For definitions of terms and meanings of symbols, see text]

State County	Total housing units	Urban: Total urban housing units	Urban: Inside urbanized area	Urban: Outside urbanized area: Total	Urban: Outside urbanized area: Place of 10,000 or more	Urban: Outside urbanized area: Place of 2,500 to 9,999	Rural: Total rural housing units	Rural: In place: Total	Rural: In place: Place of 1,000 to 2,499	Rural: In place: Place of less than 1,000	Rural: Other rural	Percent of total housing units: Urban: Total	Percent of total housing units: Urban: Inside urbanized area	Percent of total housing units: Rural	Percent change, 1980 to 1990: Urban	Percent change, 1980 to 1990: Rural
COUNTY—Con.																
El Paso County	187 473	183 143	179 674	3 469	–	3 469	4 330	1 986	1 778	208	2 344	97.7	95.8	2.3	28.8	–24.8
Erath County	12 758	7 709	–	7 709	6 333	1 376	5 049	–	–	–	5 049	60.4	–	39.6	18.3	38.8
Falls County	7 733	3 015	–	3 015	–	3 015	4 718	1 248	756	492	3 470	39.0	–	61.0	–5.0	–1.0
Fannin County	11 504	3 108	–	3 108	–	3 108	8 396	3 175	1 576	1 599	5 221	27.0	–	73.0	–.3	15.4
Fayette County	10 756	1 955	–	1 955	–	1 955	8 801	2 074	1 699	375	6 727	18.2	–	81.8	11.0	13.3
Fisher County	2 413	1	–	1	–	1	2 412	1 217	906	311	1 195	–	–	100.0	–	–8.8
Floyd County	3 535	1 641	–	1 641	–	1 641	1 894	809	809	–	1 085	46.4	–	53.6	.7	–15.0
Foard County	890	–	–	–	–	–	890	599	599	–	291	–	–	100.0	–	–18.4
Fort Bend County	77 075	65 500	50 092	15 408	7 420	7 988	11 575	2 446	818	1 628	9 129	85.0	65.0	15.0	103.7	5.2
Franklin County	4 219	316	–	316	–	316	3 903	964	964	–	2 939	7.5	–	92.5	–17.3	39.4
Freestone County	7 812	2 982	–	2 982	–	2 982	4 830	723	508	215	4 107	38.2	–	61.8	–4.3	29.8
Frio County	4 879	3 191	–	3 191	–	3 191	1 688	–	–	–	1 688	65.4	–	34.6	–3.4	8.4
Gaines County	5 221	2 312	–	2 312	–	2 312	2 909	957	957	–	1 952	44.3	–	55.7	–25.4	85.2
Galveston County	99 451	86 837	86 837	–	–	–	12 614	1 299	–	1 299	11 315	87.3	87.3	12.7	22.0	7.3
Garza County	2 184	1 547	–	1 547	–	1 547	637	–	–	–	637	70.8	–	29.2	4.8	13.1
Gillespie County	8 265	3 161	–	3 161	–	3 161	5 104	–	–	–	5 104	38.2	–	61.8	12.3	49.7
Glasscock County	600	–	–	–	–	–	600	–	–	–	600	–	–	100.0	–	4.3
Goliad County	2 835	–	–	–	–	–	2 835	853	853	–	1 982	–	–	100.0	–	33.8
Gonzales County	7 810	2 619	–	2 619	–	2 619	5 191	1 319	720	599	3 872	33.5	–	66.5	–4.1	13.8
Gray County	11 532	9 475	–	9 475	9 475	–	2 057	839	–	839	1 218	82.2	–	17.8	5.1	–7.2
Grayson County	44 223	27 113	25 648	1 465	–	1 465	17 110	4 835	2 641	2 194	12 275	61.3	58.0	38.7	7.0	21.0
Gregg County	44 689	37 481	31 904	5 577	3 779	1 798	7 208	1 529	578	951	5 679	83.9	71.4	16.1	15.4	2.3
Grimes County	7 744	2 480	–	2 480	–	2 480	5 264	51	–	51	5 213	32.0	–	68.0	9.0	28.1
Guadalupe County	25 592	12 293	5 060	7 233	7 233	–	13 299	1 437	990	447	11 862	48.0	19.8	52.0	36.1	48.2
Hale County	13 168	8 941	–	8 941	8 152	789	4 227	1 841	1 804	37	2 386	67.9	–	32.1	.8	–18.1
Hall County	2 189	–	–	–	–	–	2 189	1 808	1 344	464	381	–	–	100.0	–100.0	94.9
Hamilton County	4 266	1 530	–	1 530	–	1 530	2 736	726	668	58	2 010	35.9	–	64.1	–6.7	–
Hansford County	2 525	1 385	–	1 385	–	1 385	1 140	514	514	–	626	54.9	–	45.1	–1.1	.4
Hardeman County	2 678	1 673	–	1 673	–	1 673	1 005	427	–	427	578	62.5	–	37.5	–4.9	–8.6
Hardin County	16 486	5 794	3 135	2 659	–	2 659	10 692	2 042	1 932	110	8 650	35.1	19.0	64.9	–2.6	13.6
Harris County	1 173 808	1 138 036	1 134 232	3 804	–	3 804	35 772	1 369	1 369	–	34 403	97.0	96.6	3.0	19.8	3.5
Harrison County	23 481	10 356	673	9 683	9 683	–	13 125	1 982	1 618	364	11 143	44.1	2.9	55.9	1.2	31.0
Hartley County	1 541	894	–	894	–	894	647	138	–	138	509	58.0	–	42.0	4.6	–5.4
Haskell County	3 843	1 670	–	1 670	–	1 670	2 173	831	–	831	1 342	43.5	–	56.5	–1.3	10.5
Hays County	25 247	10 923	–	10 923	10 923	–	14 324	3 982	3 168	814	10 342	43.3	–	56.7	52.7	95.7
Hemphill County	1 712	–	–	–	–	–	1 712	1 080	1 080	–	632	–	–	100.0	–100.0	145.3
Henderson County	31 779	6 923	–	6 923	4 793	2 130	24 856	7 010	3 532	3 478	17 846	21.8	–	78.2	62.5	29.9
Hidalgo County	128 241	100 656	91 828	8 828	4 042	4 786	27 585	2 892	2 729	163	24 693	78.5	71.6	21.5	48.2	30.6
Hill County	12 899	3 212	–	3 212	–	3 212	9 687	3 188	2 139	1 049	6 499	24.9	–	75.1	–.8	11.3
Hockley County	9 279	5 286	–	5 286	5 286	–	3 993	1 530	1 124	406	2 463	57.0	–	43.0	7.8	13.8
Hood County	14 958	2 050	–	2 050	–	2 050	12 908	1 411	1 023	388	11 497	13.7	–	86.3	40.5	73.0
Hopkins County	12 676	6 375	–	6 375	6 375	–	6 301	643	–	643	5 658	50.3	–	49.7	19.1	17.4
Houston County	10 265	3 142	–	3 142	–	3 142	7 123	1 250	676	574	5 873	30.6	–	69.4	3.4	14.6
Howard County	13 651	9 876	–	9 876	9 876	–	3 775	542	440	102	3 233	72.3	–	27.7	–6.7	14.6
Hudspeth County	1 288	–	–	–	–	–	1 288	242	–	242	1 046	–	–	100.0	–	12.5
Hunt County	28 959	13 302	–	13 302	10 163	3 139	15 657	3 156	1 701	1 455	12 501	45.9	–	54.1	2.1	41.6
Hutchinson County	11 419	6 901	–	6 901	6 901	–	4 518	2 014	1 900	114	2 504	60.4	–	39.6	4.9	4.6
Irion County	842	–	–	–	–	–	842	361	–	361	481	–	–	100.0	–	19.9
Jack County	3 497	1 659	–	1 659	–	1 659	1 838	274	–	274	1 564	47.4	–	52.6	–5.4	13.6
Jackson County	5 841	2 279	–	2 279	–	2 279	3 562	754	678	76	2 808	39.0	–	61.0	3.0	12.3
Jasper County	13 824	2 909	–	2 909	–	2 909	10 915	2 376	2 282	94	8 539	21.0	–	79.0	4.9	7.9
Jeff Davis County	1 348	–	–	–	–	–	1 348	121	–	121	1 227	–	–	100.0	–	40.0
Jefferson County	101 289	95 166	95 166	–	–	–	6 123	1 148	961	187	4 975	94.0	94.0	6.0	2.7	19.2
Jim Hogg County	2 103	1 741	–	1 741	–	1 741	362	–	–	–	362	82.8	–	17.2	11.7	74.0
Jim Wells County	13 948	8 566	–	8 566	7 198	1 368	5 382	516	475	41	4 866	61.4	–	38.6	6.2	31.5
Johnson County	37 029	18 693	–	18 693	14 555	4 138	18 336	1 354	509	845	16 982	50.5	–	49.5	41.8	58.2
Jones County	7 639	4 725	506	4 219	–	4 219	2 914	454	–	454	2 460	61.9	6.6	38.1	–4.1	15.1
Karnes County	5 117	2 554	–	2 554	–	2 554	2 563	673	466	207	1 890	49.9	–	50.1	–7.0	1.0
Kaufman County	20 097	8 373	4	8 369	4 735	3 634	11 724	2 856	2 061	795	8 868	41.7	–	58.3	33.7	46.0
Kendall County	6 137	1 623	–	1 623	–	1 623	4 514	703	703	–	3 811	26.4	–	73.6	34.4	28.9
Kenedy County	213	–	–	–	–	–	213	–	–	–	213	–	–	100.0	–	3.9
Kent County	603	–	–	–	–	–	603	281	–	281	322	–	–	100.0	–	9.8
Kerr County	17 161	8 315	–	8 315	8 315	–	8 846	638	638	–	8 208	48.5	–	51.5	29.5	31.7
Kimble County	2 593	1 247	–	1 247	–	1 247	1 346	–	–	–	1 346	48.1	–	51.9	6.1	8.5
King County	191	–	–	–	–	–	191	–	–	–	191	–	–	100.0	–	–11.2
Kinney County	1 821	–	–	–	–	–	1 821	787	748	39	1 034	–	–	100.0	–	65.4
Kleberg County	12 008	10 100	–	10 100	10 100	–	1 908	–	–	–	1 908	84.1	–	15.9	1.5	51.1
Knox County	2 459	–	–	–	–	–	2 459	1 748	1 426	322	711	–	–	100.0	–	.9
Lamar County	18 964	11 191	–	11 191	11 191	–	7 773	1 936	1 231	705	5 837	59.0	–	41.0	2.1	16.7
Lamb County	6 531	2 791	–	2 791	–	2 791	3 740	2 200	1 312	888	1 540	42.7	–	57.3	–1.4	–10.1

TIPSII [UPF] GPH248 CENSUS90 71583900 03/16/93 4:08 PM MACHINE: C DATA:CENSUS90*PH2TIPSDA48. 02/20/93 02:04:47 TAPE: NONE FRAME: 17
TSF:CENSUS90*92. 02/20/93 02:05:41 UTF:CENSUS90*93. 02/20/93 02:05:41 META:CENSUS90*PH2TABLES48. 02/20/93 02:10:38

Table 6. **Housing Units by Urban and Rural Residence: 1990**—Con.

[For information concerning historical counts, see "User Notes." For definitions of terms and meanings of symbols, see text]

State County	Total housing units	Urban: Total urban housing units	Urban: Inside urbanized area	Urban: Outside urbanized area: Total	Urban: Outside urbanized area: Place of 10,000 or more	Urban: Outside urbanized area: Place of 2,500 to 9,999	Rural: Total rural housing units	Rural: In place: Total	Rural: In place: Place of 1,000 to 2,499	Rural: In place: Place of less than 1,000	Rural: Other rural	Percent of total housing units: Urban: Total	Percent of total housing units: Urban: Inside urbanized area	Percent of total housing units: Rural	Percent change, 1980 to 1990: Urban	Percent change, 1980 to 1990: Rural
COUNTY—Con.																
Lampasas County	6 193	2 863	–	2 863	–	2 863	3 330	333	–	333	2 997	46.2	–	53.8	10.7	32.9
La Salle County	2 244	1 416	–	1 416	–	1 416	828	247	–	247	581	63.1	–	36.9	–2.4	14.8
Lavaca County	9 549	2 808	–	2 808	–	2 808	6 741	1 455	1 017	438	5 286	29.4	–	70.6	1.2	13.0
Lee County	5 773	1 754	–	1 754	–	1 754	4 019	439	–	439	3 580	30.4	–	69.6	16.9	39.8
Leon County	7 019	–	–	–	–	–	7 019	2 308	750	1 558	4 711	–	–	100.0	–	43.6
Liberty County	22 243	7 899	–	7 899	–	7 899	14 344	1 802	–	1 802	12 542	35.5	–	64.5	5.7	16.3
Limestone County	9 922	4 493	–	4 493	–	4 493	5 429	1 050	–	1 050	4 379	45.3	–	54.7	–4.6	29.4
Lipscomb County	1 683	–	–	–	–	–	1 683	1 280	558	722	403	–	–	100.0	–	8.0
Live Oak County	5 519	1 013	–	1 013	–	1 013	4 506	930	807	123	3 576	18.4	–	81.6	9.9	13.3
Llano County	9 773	3 468	–	3 468	–	3 468	6 305	3 639	2 927	712	2 666	35.5	–	64.5	162.1	.9
Loving County	59	–	–	–	–	–	59	–	–	–	59	–	–	100.0	–	18.0
Lubbock County	91 770	81 145	78 460	2 685	–	2 685	10 625	3 006	2 518	488	7 619	88.4	85.5	11.6	15.5	3.5
Lynn County	2 978	1 222	–	1 222	–	1 222	1 756	720	438	282	1 036	41.0	–	59.0	–1.1	–9.3
McCulloch County	4 424	2 683	–	2 683	–	2 683	1 741	114	–	114	1 627	60.6	–	39.4	.2	25.0
McLennan County	78 857	64 232	61 197	3 035	–	3 035	14 625	3 644	2 385	1 259	10 981	81.5	77.6	18.5	19.6	19.4
McMullen County	565	–	–	–	–	–	565	–	–	–	565	–	–	100.0	–	10.8
Madison County	4 326	1 554	–	1 554	–	1 554	2 772	174	–	174	2 598	35.9	–	64.1	2.2	16.5
Marion County	5 729	–	–	–	–	–	5 729	1 064	1 064	–	4 665	–	–	100.0	–100.0	28.0
Martin County	2 039	999	–	999	–	999	1 040	40	–	40	1 000	49.0	–	51.0	–	–43.3
Mason County	2 356	–	–	–	–	–	2 356	1 069	1 069	–	1 287	–	–	100.0	–	17.2
Matagorda County	18 540	10 085	–	10 085	8 189	1 896	8 455	1 029	1 029	–	7 426	54.4	–	45.6	15.4	13.2
Maverick County	11 143	6 358	–	6 358	6 358	–	4 785	–	–	–	4 785	57.1	–	42.9	9.7	66.7
Medina County	10 860	3 593	–	3 593	–	3 593	7 267	1 774	1 774	–	5 493	33.1	–	66.9	8.4	33.2
Menard County	1 562	–	–	–	–	–	1 562	817	817	–	745	–	–	100.0	–	10.9
Midland County	45 181	39 848	39 848	–	–	–	5 333	–	–	–	5 333	88.2	88.2	11.8	44.3	42.3
Milam County	10 511	4 812	–	4 812	–	4 812	5 699	877	516	361	4 822	45.8	–	54.2	3.9	19.9
Mills County	2 582	–	–	–	–	–	2 582	968	878	90	1 614	–	–	100.0	–	13.4
Mitchell County	4 559	2 166	–	2 166	–	2 166	2 393	497	–	497	1 896	47.5	–	52.5	–2.3	11.9
Montague County	9 262	3 899	–	3 899	–	3 899	5 363	525	525	–	4 838	42.1	–	57.9	–1.1	16.8
Montgomery County	73 871	25 273	21	25 252	22 889	2 363	48 598	5 383	3 771	1 612	43 215	34.2	–	65.8	111.0	28.1
Moore County	6 837	4 890	–	4 890	4 890	–	1 947	1 207	1 207	–	740	71.5	–	28.5	9.7	20.0
Morris County	5 800	1 081	–	1 081	–	1 081	4 719	1 848	1 436	412	2 871	18.6	–	81.4	–5.8	3.9
Motley County	1 026	–	–	–	–	–	1 026	617	–	617	409	–	–	100.0	–	7.1
Nacogdoches County	22 768	12 253	–	12 253	12 253	–	10 515	1 034	–	1 034	9 481	53.8	–	46.2	21.8	27.4
Navarro County	17 219	9 622	–	9 622	9 622	–	7 597	3 177	793	2 384	4 420	55.9	–	44.1	7.2	27.2
Newton County	6 378	–	–	–	–	–	6 378	1 329	1 329	–	5 049	–	–	100.0	–	4.4
Nolan County	7 462	5 282	–	5 282	5 282	–	2 180	796	628	168	1 384	70.8	–	29.2	1.1	–3.0
Nueces County	114 326	105 749	100 313	5 436	4 135	1 301	8 577	3 573	2 677	896	5 004	92.5	87.7	7.5	21.0	23.3
Ochiltree County	3 996	3 301	–	3 301	–	3 301	695	3	3	–	692	82.6	–	17.4	2.5	8.1
Oldham County	861	–	–	–	–	–	861	489	–	489	372	–	–	100.0	–	8.0
Orange County	32 032	18 899	–	18 899	12 826	6 073	13 133	1 211	730	481	11 922	59.0	–	41.0	–2.8	17.1
Palo Pinto County	13 349	6 240	–	6 240	6 240	–	7 109	991	–	991	6 118	46.7	–	53.3	.2	18.3
Panola County	9 700	2 776	–	2 776	–	2 776	6 924	568	93	475	6 356	28.6	–	71.4	7.9	11.6
Parker County	26 044	7 261	476	6 785	6 580	205	18 783	4 010	2 897	1 113	14 773	27.9	1.8	72.1	27.0	56.6
Parmer County	3 685	1 315	–	1 315	–	1 315	2 370	1 109	1 109	–	1 261	35.7	–	64.3	4.4	–12.9
Pecos County	5 841	3 190	–	3 190	–	3 190	2 651	551	551	–	2 100	54.6	–	45.4	8.7	10.8
Polk County	18 662	2 211	–	2 211	–	2 211	16 451	1 760	798	962	14 691	11.8	–	88.2	3.2	36.7
Potter County	42 927	40 530	40 530	–	–	–	2 397	–	–	–	2 397	94.4	94.4	5.6	3.9	17.4
Presidio County	2 890	1 049	–	1 049	–	1 049	1 841	1 196	1 196	–	645	36.3	–	63.7	–	–13.0
Rains County	3 533	–	–	–	–	–	3 533	1 159	–	1 159	2 374	–	–	100.0	–	43.0
Randall County	37 807	32 964	28 191	4 773	4 773	–	4 843	439	–	439	4 404	87.2	74.6	12.8	29.7	54.4
Reagan County	1 685	1 306	–	1 306	–	1 306	379	–	–	–	379	77.5	–	22.5	13.6	8.6
Real County	2 049	–	–	–	–	–	2 049	483	–	483	1 566	–	–	100.0	–	33.3
Red River County	6 650	1 970	–	1 970	–	1 970	4 680	1 372	667	705	3 308	29.6	–	70.4	–2.8	–2.0
Reeves County	6 044	4 432	–	4 432	4 432	–	1 612	373	–	373	1 239	73.3	–	26.7	.9	31.1
Refugio County	3 739	1 404	–	1 404	–	1 404	2 335	1 111	729	382	1 224	37.6	–	62.4	–7.2	11.2
Roberts County	492	–	–	–	–	–	492	309	–	309	183	–	–	100.0	–	–
Robertson County	7 338	2 103	–	2 103	–	2 103	5 235	1 898	1 898	–	3 337	28.7	–	71.3	–	8.3
Rockwall County	9 816	5 760	5 739	21	–	21	4 056	2 017	1 616	401	2 039	58.7	58.5	41.3	103.7	50.2
Runnels County	5 345	3 170	–	3 170	–	3 170	2 175	329	–	329	1 846	59.3	–	40.7	.7	–8.4
Rusk County	19 092	5 955	–	5 955	5 955	–	13 137	2 068	1 340	728	11 069	31.2	–	68.8	6.1	15.4
Sabine County	6 996	–	–	–	–	–	6 996	1 104	590	514	5 892	–	–	100.0	–	10.7
San Augustine County	4 168	–	–	–	–	–	4 168	1 032	934	98	3 136	–	–	100.0	–100.0	31.6
San Jacinto County	9 823	–	–	–	–	–	9 823	1 534	791	743	8 289	–	–	100.0	–	51.0
San Patricio County	22 126	14 486	4 600	9 886	–	9 886	7 640	2 700	2 068	632	4 940	65.5	20.8	34.5	4.3	36.7
San Saba County	3 078	1 266	–	1 266	–	1 266	1 812	214	–	214	1 598	41.1	–	58.9	2.2	2.0
Schleicher County	1 288	–	–	–	–	–	1 288	818	818	–	470	–	–	100.0	–	6.4
Scurry County	7 702	5 231	–	5 231	5 231	–	2 471	–	–	–	2 471	67.9	–	32.1	7.9	3.3
Shackelford County	1 755	–	–	–	–	–	1 755	1 089	938	151	666	–	–	100.0	–	–.9
Shelby County	10 616	2 161	–	2 161	–	2 161	8 455	1 643	992	651	6 812	20.4	–	79.6	–9.4	4.4

TIPSII [UPF] GPH248 CENSUS90 71583900 03/16/93 4:08 PM MACHINE: C DATA:CENSUS90*PH2TIPSDA48. 02/20/93 02:04:47 TAPE: NONE FRAME: 18
TSF:CENSUS90*92. 02/20/93 02:05:41 UTF:CENSUS90*93. 02/20/93 02:05:41 META:CENSUS90*PH2TABLES48. 02/20/93 02:10:38

Table 6. **Housing Units by Urban and Rural Residence: 1990**—Con.

[For information concerning historical counts, see "User Notes." For definitions of terms and meanings of symbols, see text]

State County	Total housing units	Urban: Total urban housing units	Urban: Inside urbanized area	Urban: Outside urbanized area: Total	Urban: Outside urbanized area: Place of 10,000 or more	Urban: Outside urbanized area: Place of 2,500 to 9,999	Rural: Total rural housing units	Rural: In place: Total	Rural: In place: Place of 1,000 to 2,499	Rural: In place: Place of less than 1,000	Rural: Other rural	Percent of total housing units: Urban: Total	Percent of total housing units: Urban: Inside urbanized area	Percent of total housing units: Rural	Percent change, 1980 to 1990: Urban	Percent change, 1980 to 1990: Rural
COUNTY—Con.																
Sherman County	1 293	–	–	–	–	–	1 293	940	791	149	353	–	–	100.0	–	.5
Smith County	64 369	36 046	34 620	1 426	–	1 426	28 323	3 054	1 764	1 290	25 269	56.0	53.8	44.0	22.3	30.6
Somervell County	2 429	–	–	–	–	–	2 429	977	977	–	1 452	–	–	100.0	–	29.4
Starr County	12 209	5 251	–	5 251	–	5 251	6 958	1 279	1 279	–	5 679	43.0	–	57.0	46.1	64.1
Stephens County	4 982	2 834	–	2 834	–	2 834	2 148	–	–	–	2 148	56.9	–	43.1	–6.7	15.4
Sterling County	623	–	–	–	–	–	623	465	465	–	158	–	–	100.0	–	12.7
Stonewall County	1 085	–	–	–	–	–	1 085	569	569	–	516	–	–	100.0	–	–4.7
Sutton County	1 924	1 201	–	1 201	–	1 201	723	–	–	–	723	62.4	–	37.6	–14.3	18.5
Swisher County	3 497	1 974	–	1 974	–	1 974	1 523	538	–	538	985	56.4	–	43.6	1.2	–22.2
Tarrant County	491 152	485 841	471 441	14 400	5 791	8 609	5 311	990	680	310	4 321	98.9	96.0	1.1	48.2	–46.3
Taylor County	49 988	44 460	44 460	–	–	–	5 528	2 571	1 707	864	2 957	88.9	88.9	11.1	21.3	11.3
Terrell County	810	–	–	–	–	–	810	627	627	–	183	–	–	100.0	–	–14.6
Terry County	5 296	3 753	–	3 753	–	3 753	1 543	304	–	304	1 239	70.9	–	29.1	–3.9	.3
Throckmorton County	1 106	–	–	–	–	–	1 106	703	554	149	403	–	–	100.0	–	–.5
Titus County	9 357	4 670	–	4 670	4 670	–	4 687	431	–	431	4 256	49.9	–	50.1	8.8	12.9
Tom Green County	40 135	34 996	34 996	–	–	–	5 139	–	–	–	5 139	87.2	87.2	12.8	21.9	23.3
Travis County	264 173	241 631	239 371	2 260	1	2 259	22 542	3 568	2 996	572	18 974	91.5	90.6	8.5	56.7	8.4
Trinity County	7 200	1 289	–	1 289	–	1 289	5 911	530	530	–	5 381	17.9	–	82.1	2.1	28.5
Tyler County	9 047	1 096	–	1 096	–	1 096	7 951	384	–	384	7 567	12.1	–	87.9	–1.6	9.6
Upshur County	12 887	3 041	–	3 041	–	3 041	9 846	1 340	537	803	8 506	23.6	–	76.4	–.7	16.7
Upton County	1 868	–	–	–	–	–	1 868	1 454	1 454	–	414	–	–	100.0	–	–.4
Uvalde County	9 692	5 248	–	5 248	5 248	–	4 444	735	735	–	3 709	54.1	–	45.9	12.9	20.1
Val Verde County	13 905	11 350	–	11 350	10 691	659	2 555	–	–	–	2 555	81.6	–	18.4	9.5	34.8
Van Zandt County	17 013	3 761	–	3 761	–	3 761	13 252	1 702	1 418	284	11 550	22.1	–	77.9	7.8	30.6
Victoria County	29 162	21 815	21 815	–	–	–	7 347	1 176	1 176	–	6 171	74.8	74.8	25.2	19.2	15.6
Walker County	18 349	9 136	–	9 136	9 136	–	9 213	631	–	631	8 582	49.8	–	50.2	25.3	28.5
Waller County	8 824	3 645	301	3 344	–	3 344	5 179	995	593	402	4 184	41.3	3.4	58.7	68.8	13.6
Ward County	5 365	3 305	–	3 305	–	3 305	2 060	1 088	–	1 088	972	61.6	–	38.4	4.5	–1.8
Washington County	11 717	4 794	–	4 794	4 794	–	6 923	175	–	175	6 748	40.9	–	59.1	16.3	25.4
Webb County	37 197	34 188	34 188	–	–	–	3 009	287	287	–	2 722	91.9	91.9	8.1	30.6	91.8
Wharton County	16 277	8 075	–	8 075	4 133	3 942	8 202	1 103	1 103	–	7 099	49.6	–	50.4	7.6	5.3
Wheeler County	3 071	–	–	–	–	–	3 071	1 958	1 865	93	1 113	–	–	100.0	–100.0	65.6
Wichita County	51 413	48 652	40 373	8 279	4 173	4 106	2 761	170	–	170	2 591	94.6	78.5	5.4	5.9	13.2
Wilbarger County	6 812	5 379	–	5 379	5 379	–	1 433	–	–	–	1 433	79.0	–	21.0	2.5	11.2
Willacy County	6 072	2 838	–	2 838	–	2 838	3 234	1 219	1 059	160	2 015	46.7	–	53.3	2.9	25.1
Williamson County	54 466	42 055	16 745	25 310	22 192	3 118	12 411	1 812	883	929	10 599	77.2	30.7	22.8	162.5	1.6
Wilson County	8 516	1 838	–	1 838	–	1 838	6 678	1 352	1 107	245	5 326	21.6	–	78.4	22.6	41.8
Winkler County	3 708	2 985	–	2 985	–	2 985	723	465	465	–	258	80.5	–	19.5	–1.7	–11.6
Wise County	14 219	3 521	–	3 521	–	3 521	10 698	3 208	978	2 230	7 490	24.8	–	75.2	13.5	35.3
Wood County	14 541	3 056	–	3 056	–	3 056	11 485	1 684	1 351	333	9 801	21.0	–	79.0	.1	37.0
Yoakum County	3 372	1 814	–	1 814	–	1 814	1 558	593	593	–	965	53.8	–	46.2	13.7	9.1
Young County	8 523	5 866	–	5 866	–	5 866	2 657	288	–	288	2 369	68.8	–	31.2	5.2	–.2
Zapata County	4 225	3 151	–	3 151	–	3 151	1 074	–	–	–	1 074	74.6	–	25.4	129.7	–36.1
Zavala County	4 180	2 534	–	2 534	–	2 534	1 646	946	946	–	700	60.6	–	39.4	5.7	45.1

TIPSII [UPF] GPH248 CENSUS90 71583900 03/16/93 4:08 PM MACHINE: C DATA:CENSUS90*PH2TIPSDA48. 02/20/93 02:04:47 TAPE: NONE FRAME: 19
TSF:CENSUS90*92. 02/20/93 02:05:41 UTF:CENSUS90*93. 02/20/93 02:05:41 META:CENSUS90*PH2TABLES48. 02/20/93 02:10:38

Table 7. Land Area by Urban and Rural Residence: 1990

[For definitions of terms and meanings of symbols, see text]

State County	Total land area	Urban					Rural					Percent of total land area		
		Total urban land area	Inside urbanized area	Outside urbanized area			Total rural land area	In place			Other rural	Urban		Rural
				Total	Place of 10,000 or more	Place of 2,500 to 9,999		Total	Place of 1,000 to 2,499	Place of less than 1,000		Total	Inside urbanized area	
THE STATE														
Square kilometers	678 358.1	19 868.2	14 271.2	5 597.0	2 503.2	3 093.9	658 489.8	4 567.5	2 650.5	1 917.1	653 922.3	2.9	2.1	97.1
Square miles	261 914.3	7 671.1	5 510.1	2 161.0	966.5	1 194.5	254 243.2	1 763.5	1 023.4	740.2	252 479.6	2.9	2.1	97.1
COUNTY														
Anderson County														
Square kilometers	2 773.7	44.9	–	44.9	44.9	–	2 728.8	10.4	10.4	–	2 718.4	1.6	–	98.4
Square miles	1 070.9	17.3	–	17.3	17.3	–	1 053.6	4.0	4.0	–	1 049.6	1.6	–	98.4
Andrews County														
Square kilometers	3 886.9	12.3	–	12.3	12.3	–	3 874.6	–	–	–	3 874.6	.3	–	99.7
Square miles	1 500.7	4.8	–	4.8	4.8	–	1 496.0	–	–	–	1 496.0	.3	–	99.7
Angelina County														
Square kilometers	2 076.2	73.2	–	73.2	61.1	12.1	2 003.0	25.7	18.6	7.1	1 977.3	3.5	–	96.5
Square miles	801.6	28.3	–	28.3	23.6	4.7	773.4	9.9	7.2	2.7	763.4	3.5	–	96.5
Aransas County														
Square kilometers	652.6	22.1	–	22.1	–	22.1	630.5	1.7	–	1.7	628.8	3.4	–	96.6
Square miles	252.0	8.5	–	8.5	–	8.5	243.4	.7	–	.7	242.8	3.4	–	96.6
Archer County														
Square kilometers	2 356.3	1.6	1.6	–	–	–	2 354.7	45.3	10.7	34.6	2 309.3	.1	.1	99.9
Square miles	909.8	.6	.6	–	–	–	909.1	17.5	4.1	13.4	891.6	.1	.1	99.9
Armstrong County														
Square kilometers	2 366.4	–	–	–	–	–	2 366.4	4.4	4.4	–	2 362.0	–	–	100.0
Square miles	913.7	–	–	–	–	–	913.7	1.7	1.7	–	912.0	–	–	100.0
Atascosa County														
Square kilometers	3 191.4	30.0	–	30.0	–	30.0	3 161.5	16.7	12.1	4.5	3 144.8	.9	–	99.1
Square miles	1 232.2	11.6	–	11.6	–	11.6	1 220.6	6.4	4.7	1.7	1 214.2	.9	–	99.1
Austin County														
Square kilometers	1 690.4	17.3	–	17.3	–	17.3	1 673.1	20.5	3.8	16.7	1 652.5	1.0	–	99.0
Square miles	652.6	6.7	–	6.7	–	6.7	646.0	7.9	1.5	6.5	638.0	1.0	–	99.0
Bailey County														
Square kilometers	2 141.3	8.9	–	8.9	–	8.9	2 132.4	–	–	–	2 132.4	.4	–	99.6
Square miles	826.7	3.4	–	3.4	–	3.4	823.3	–	–	–	823.3	.4	–	99.6
Bandera County														
Square kilometers	2 050.7	–	–	–	–	–	2 050.7	63.9	61.0	2.9	1 986.8	–	–	100.0
Square miles	791.8	–	–	–	–	–	791.8	24.7	23.6	1.1	767.1	–	–	100.0
Bastrop County														
Square kilometers	2 301.1	60.0	–	60.0	–	60.0	2 241.0	50.3	50.3	–	2 190.8	2.6	–	97.4
Square miles	888.5	23.2	–	23.2	–	23.2	865.3	19.4	19.4	–	845.9	2.6	–	97.4
Baylor County														
Square kilometers	2 255.5	6.9	–	6.9	–	6.9	2 248.5	–	–	–	2 248.5	.3	–	99.7
Square miles	870.8	2.7	–	2.7	–	2.7	868.2	–	–	–	868.2	.3	–	99.7
Bee County														
Square kilometers	2 279.8	15.8	–	15.8	15.8	–	2 264.0	–	–	–	2 264.0	.7	–	99.3
Square miles	880.2	6.1	–	6.1	6.1	–	874.1	–	–	–	874.1	.7	–	99.3
Bell County														
Square kilometers	2 742.8	270.8	270.8	–	–	–	2 472.0	43.7	43.7	–	2 428.3	9.9	9.9	90.1
Square miles	1 059.0	104.6	104.6	–	–	–	954.4	16.9	16.9	–	937.6	9.9	9.9	90.1
Bexar County														
Square kilometers	3 229.5	1 133.9	1 082.5	51.4	–	51.4	2 095.7	166.0	152.6	13.4	1 929.7	35.1	33.5	64.9
Square miles	1 246.9	437.8	417.9	19.9	–	19.9	809.1	64.1	58.9	5.2	745.1	35.1	33.5	64.9
Blanco County														
Square kilometers	1 842.3	–	–	–	–	–	1 842.3	13.4	4.3	9.0	1 828.9	–	–	100.0
Square miles	711.3	–	–	–	–	–	711.3	5.2	1.7	3.5	706.1	–	–	100.0
Borden County														
Square kilometers	2 328.1	–	–	–	–	–	2 328.1	–	–	–	2 328.1	–	–	100.0
Square miles	898.9	–	–	–	–	–	898.9	–	–	–	898.9	–	–	100.0
Bosque County														
Square kilometers	2 562.2	4.7	–	4.7	–	4.7	2 557.5	15.7	7.2	8.5	2 541.8	.2	–	99.8
Square miles	989.3	1.8	–	1.8	–	1.8	987.4	6.1	2.8	3.3	981.4	.2	–	99.8
Bowie County														
Square kilometers	2 299.8	89.2	75.3	13.9	–	13.9	2 210.5	18.4	7.1	11.3	2 192.1	3.9	3.3	96.1
Square miles	887.9	34.4	29.1	5.4	–	5.4	853.5	7.1	2.7	4.4	846.4	3.9	3.3	96.1
Brazoria County														
Square kilometers	3 592.0	292.8	73.3	219.5	138.0	81.5	3 299.2	90.1	37.8	52.3	3 209.1	8.2	2.0	91.8
Square miles	1 386.9	113.0	28.3	84.7	53.3	31.5	1 273.8	34.8	14.6	20.2	1 239.0	8.2	2.0	91.8
Brazos County														
Square kilometers	1 517.3	161.3	161.3	–	–	–	1 356.0	4.6	–	4.6	1 351.3	10.6	10.6	89.4
Square miles	585.8	62.3	62.3	–	–	–	523.5	1.8	–	1.8	521.8	10.6	10.6	89.4
Brewster County														
Square kilometers	16 040.0	10.4	–	10.4	–	10.4	16 029.6	–	–	–	16 029.6	.1	–	99.9
Square miles	6 193.0	4.0	–	4.0	–	4.0	6 189.0	–	–	–	6 189.0	.1	–	99.9

TIPSII [UPF] GPH248 CENSUS90 71583900 03/16/93 4:08 PM MACHINE: C DATA:CENSUS90*PH2TIPSDA48 02/20/93 02:04:47 TAPE: NONE FRAME: 20
TSF:CENSUS90*92. 02/20/93 02:05:41 UTF:CENSUS90*93. 02/20/93 02:05:41 META:CENSUS90*PH2TABLES48. 02/20/93 02:10:38

Table 7. Land Area by Urban and Rural Residence: 1990—Con.

[For definitions of terms and meanings of symbols, see text]

State County	Total land area	Urban: Total urban land area	Urban: Inside urbanized area	Urban: Outside urbanized area: Total	Urban: Outside urbanized area: Place of 10,000 or more	Urban: Outside urbanized area: Place of 2,500 to 9,999	Rural: Total rural land area	Rural: In place: Total	Rural: In place: Place of 1,000 to 2,499	Rural: In place: Place of less than 1,000	Rural: Other rural	Percent of total land area: Urban: Total	Percent of total land area: Urban: Inside urbanized area	Percent of total land area: Rural
COUNTY—Con.														
Briscoe County														
Square kilometers	2 331.8	–	–	–	–	–	2 331.8	4.5	–	4.5	2 327.3	–	–	100.0
Square miles	900.3	–	–	–	–	–	900.3	1.7	–	1.7	898.6	–	–	100.0
Brooks County														
Square kilometers	2 443.3	6.3	–	6.3	–	6.3	2 436.9	–	–	–	2 436.9	.3	–	99.7
Square miles	943.3	2.4	–	2.4	–	2.4	940.9	–	–	–	940.9	.3	–	99.7
Brown County														
Square kilometers	2 444.9	30.4	–	30.4	30.4	–	2 414.5	26.2	24.7	1.5	2 388.3	1.2	–	98.8
Square miles	944.0	11.7	–	11.7	11.7	–	932.2	10.1	9.5	.6	922.1	1.2	–	98.8
Burleson County														
Square kilometers	1 723.9	8.8	–	8.8	–	8.8	1 715.2	12.9	7.7	5.2	1 702.2	.5	–	99.5
Square miles	665.6	3.4	–	3.4	–	3.4	662.2	5.0	3.0	2.0	657.2	.5	–	99.5
Burnet County														
Square kilometers	2 577.8	27.4	–	27.4	–	27.4	2 550.4	40.8	34.3	6.5	2 509.5	1.1	–	98.9
Square miles	995.3	10.6	–	10.6	–	10.6	984.7	15.8	13.2	2.5	968.9	1.1	–	98.9
Caldwell County														
Square kilometers	1 413.6	36.4	–	36.4	6.6	29.9	1 377.1	9.7	–	9.7	1 367.4	2.6	–	97.4
Square miles	545.8	14.1	–	14.1	2.5	11.5	531.7	3.7	–	3.7	528.0	2.6	–	97.4
Calhoun County														
Square kilometers	1 327.0	16.6	–	16.6	16.6	–	1 310.4	6.4	3.0	3.4	1 304.0	1.2	–	98.8
Square miles	512.4	6.4	–	6.4	6.4	–	506.0	2.5	1.2	1.3	503.5	1.2	–	98.8
Callahan County														
Square kilometers	2 327.6	5.7	–	5.7	–	5.7	2 321.9	12.5	9.9	2.6	2 309.4	.2	–	99.8
Square miles	898.7	2.2	–	2.2	–	2.2	896.5	4.8	3.8	1.0	891.6	.2	–	99.8
Cameron County														
Square kilometers	2 345.4	227.5	218.8	8.7	–	8.7	2 117.9	48.4	26.5	21.9	2 069.5	9.7	9.3	90.3
Square miles	905.6	87.8	84.5	3.4	–	3.4	817.7	18.7	10.2	8.5	799.0	9.7	9.3	90.3
Camp County														
Square kilometers	511.6	8.2	–	8.2	–	8.2	503.4	1.1	–	1.1	502.3	1.6	–	98.4
Square miles	197.5	3.2	–	3.2	–	3.2	194.4	.4	–	.4	194.0	1.6	–	98.4
Carson County														
Square kilometers	2 391.2	–	–	–	–	–	2 391.2	13.1	10.0	3.1	2 378.1	–	–	100.0
Square miles	923.2	–	–	–	–	–	923.2	5.1	3.9	1.2	918.2	–	–	100.0
Cass County														
Square kilometers	2 428.0	29.2	–	29.2	–	29.2	2 398.9	50.6	24.4	26.2	2 348.3	1.2	–	98.8
Square miles	937.5	11.3	–	11.3	–	11.3	926.2	19.5	9.4	10.1	906.7	1.2	–	98.8
Castro County														
Square kilometers	2 326.9	5.0	–	5.0	–	5.0	2 321.9	2.8	2.0	.8	2 319.1	.2	–	99.8
Square miles	898.4	1.9	–	1.9	–	1.9	896.5	1.1	.8	.3	895.4	.2	–	99.8
Chambers County														
Square kilometers	1 552.4	8.2	8.2	–	–	–	1 544.1	93.5	78.8	14.7	1 450.6	.5	.5	99.5
Square miles	599.4	3.2	3.2	–	–	–	596.2	36.1	30.4	5.7	560.1	.5	.5	99.5
Cherokee County														
Square kilometers	2 725.5	50.0	–	50.0	32.7	17.3	2 675.5	37.2	4.9	32.3	2 638.3	1.8	–	98.2
Square miles	1 052.3	19.3	–	19.3	12.6	6.7	1 033.0	14.4	1.9	12.5	1 018.6	1.8	–	98.2
Childress County														
Square kilometers	1 839.9	19.7	–	19.7	–	19.7	1 820.2	–	–	–	1 820.2	1.1	–	98.9
Square miles	710.4	7.6	–	7.6	–	7.6	702.8	–	–	–	702.8	1.1	–	98.9
Clay County														
Square kilometers	2 843.5	11.0	–	11.0	–	11.0	2 832.5	17.9	–	17.9	2 814.5	.4	–	99.6
Square miles	1 097.9	4.2	–	4.2	–	4.2	1 093.6	6.9	–	6.9	1 086.7	.4	–	99.6
Cochran County														
Square kilometers	2 007.9	3.8	–	3.8	–	3.8	2 004.1	1.5	–	1.5	2 002.6	.2	–	99.8
Square miles	775.2	1.5	–	1.5	–	1.5	773.8	.6	–	.6	773.2	.2	–	99.8
Coke County														
Square kilometers	2 328.1	–	–	–	–	–	2 328.1	7.0	2.9	4.1	2 321.1	–	–	100.0
Square miles	898.9	–	–	–	–	–	898.9	2.7	1.1	1.6	896.2	–	–	100.0
Coleman County														
Square kilometers	3 296.9	15.9	–	15.9	–	15.9	3 281.0	6.2	5.0	1.2	3 274.8	.5	–	99.5
Square miles	1 272.9	6.2	–	6.2	–	6.2	1 266.8	2.4	1.9	.5	1 264.4	.5	–	99.5
Collin County														
Square kilometers	2 195.6	381.8	252.0	129.8	81.0	48.8	1 813.8	138.5	89.5	49.0	1 675.3	17.4	11.5	82.6
Square miles	847.7	147.4	97.3	50.1	31.3	18.9	700.3	53.5	34.5	18.9	646.8	17.4	11.5	82.6
Collingsworth County														
Square kilometers	2 379.8	–	–	–	–	–	2 379.8	5.1	3.5	1.6	2 374.7	–	–	100.0
Square miles	918.8	–	–	–	–	–	918.8	2.0	1.4	.6	916.9	–	–	100.0
Colorado County														
Square kilometers	2 494.3	12.9	–	12.9	–	12.9	2 481.3	5.1	5.1	–	2 476.2	.5	–	99.5
Square miles	963.0	5.0	–	5.0	–	5.0	958.0	2.0	2.0	–	956.1	.5	–	99.5

TIPSII [UPF] GPH248 CENSUS90 71583900 03/16/93 4:08 PM MACHINE: C DATA:CENSUS90*PH2TIPSDA48. 02/20/93 02:04:47 TAPE: NONE FRAME: 21
TSF:CENSUS90*92. 02/20/93 02:05:41 UTF:CENSUS90*93. 02/20/93 02:05:41 META:CENSUS90*PH2TABLES48. 02/20/93 02:10:38

Table 7. **Land Area by Urban and Rural Residence: 1990**—Con.

[For definitions of terms and meanings of symbols, see text]

State County	Total land area	Urban					Rural					Percent of total land area		
		Total urban land area	Inside urbanized area	Outside urbanized area			Total rural land area	In place			Other rural	Urban		Rural
				Total	Place of 10,000 or more	Place of 2,500 to 9,999		Total	Place of 1,000 to 2,499	Place of less than 1,000		Total	Inside urbanized area	
COUNTY—Con.														
Comal County														
Square kilometers	1 454.3	446.4	12.5	433.9	59.9	374.0	1 007.9	19.7	19.7	–	988.2	30.7	.9	69.3
Square miles	561.5	172.4	4.8	167.5	23.1	144.4	389.1	7.6	7.6	–	381.5	30.7	.9	69.3
Comanche County														
Square kilometers	2 428.8	11.4	–	11.4	–	11.4	2 417.4	7.7	5.4	2.4	2 409.7	.5	–	99.5
Square miles	937.8	4.4	–	4.4	–	4.4	933.4	3.0	2.1	.9	930.4	.5	–	99.5
Concho County														
Square kilometers	2 568.0	–	–	–	–	–	2 568.0	10.2	5.9	4.3	2 557.9	–	–	100.0
Square miles	991.5	–	–	–	–	–	991.5	3.9	2.3	1.7	987.6	–	–	100.0
Cooke County														
Square kilometers	2 263.1	34.9	–	34.9	34.9	–	2 228.2	17.4	3.3	14.1	2 210.9	1.5	–	98.5
Square miles	873.8	13.5	–	13.5	13.5	–	860.3	6.7	1.3	5.4	853.6	1.5	–	98.5
Coryell County														
Square kilometers	2 724.3	60.7	39.4	21.3	21.3	–	2 663.6	12.1	–	12.1	2 651.5	2.2	1.4	97.8
Square miles	1 051.9	23.4	15.2	8.2	8.2	–	1 028.4	4.7	–	4.7	1 023.7	2.2	1.4	97.8
Cottle County														
Square kilometers	2 334.2	–	–	–	–	–	2 334.2	3.9	3.9	–	2 330.3	–	–	100.0
Square miles	901.2	–	–	–	–	–	901.2	1.5	1.5	–	899.7	–	–	100.0
Crane County														
Square kilometers	2 034.8	2.7	–	2.7	–	2.7	2 032.1	–	–	–	2 032.1	.1	–	99.9
Square miles	785.6	1.0	–	1.0	–	1.0	784.6	–	–	–	784.6	.1	–	99.9
Crockett County														
Square kilometers	7 271.8	12.1	–	12.1	–	12.1	7 259.7	–	–	–	7 259.7	.2	–	99.8
Square miles	2 807.6	4.7	–	4.7	–	4.7	2 803.0	–	–	–	2 803.0	.2	–	99.8
Crosby County														
Square kilometers	2 329.9	–	–	–	–	–	2 329.9	12.2	12.2	–	2 317.6	–	–	100.0
Square miles	899.6	–	–	–	–	–	899.6	4.7	4.7	–	894.8	–	–	100.0
Culberson County														
Square kilometers	9 874.9	7.1	–	7.1	–	7.1	9 867.8	–	–	–	9 867.8	.1	–	99.9
Square miles	3 812.7	2.7	–	2.7	–	2.7	3 810.0	–	–	–	3 810.0	.1	–	99.9
Dallam County														
Square kilometers	3 897.4	6.8	–	6.8	–	6.8	3 890.6	2.6	–	2.6	3 888.0	.2	–	99.8
Square miles	1 504.8	2.6	–	2.6	–	2.6	1 502.2	1.0	–	1.0	1 501.2	.2	–	99.8
Dallas County														
Square kilometers	2 278.9	2 019.1	1 968.7	50.4	36.9	13.6	259.8	52.7	52.7	–	207.1	88.6	86.4	11.4
Square miles	879.9	779.6	760.1	19.5	14.2	5.2	100.3	20.4	20.4	–	79.9	88.6	86.4	11.4
Dawson County														
Square kilometers	2 336.4	12.1	–	12.1	12.1	–	2 324.4	1.1	.5	.6	2 323.3	.5	–	99.5
Square miles	902.1	4.7	–	4.7	4.7	–	897.4	.4	.2	.2	897.0	.5	–	99.5
Deaf Smith County														
Square kilometers	3 878.4	14.5	–	14.5	14.5	–	3 863.9	–	–	–	3 863.9	.4	–	99.6
Square miles	1 497.4	5.6	–	5.6	5.6	–	1 491.8	–	–	–	1 491.8	.4	–	99.6
Delta County														
Square kilometers	717.9	–	–	–	–	–	717.9	5.1	3.6	1.4	712.8	–	–	100.0
Square miles	277.2	–	–	–	–	–	277.2	2.0	1.4	.6	275.2	–	–	100.0
Denton County														
Square kilometers	2 301.2	427.4	366.0	61.3	31.6	29.8	1 873.8	183.4	78.9	104.5	1 690.4	18.6	15.9	81.4
Square miles	888.5	165.0	141.3	23.7	12.2	11.5	723.5	70.8	30.5	40.4	652.7	18.6	15.9	81.4
DeWitt County														
Square kilometers	2 355.0	17.5	–	17.5	–	17.5	2 337.6	5.5	4.3	1.2	2 332.1	.7	–	99.3
Square miles	909.3	6.7	–	6.7	–	6.7	902.5	2.1	1.7	.5	900.4	.7	–	99.3
Dickens County														
Square kilometers	2 342.0	–	–	–	–	–	2 342.0	5.5	2.9	2.6	2 336.5	–	–	100.0
Square miles	904.3	–	–	–	–	–	904.3	2.1	1.1	1.0	902.1	–	–	100.0
Dimmit County														
Square kilometers	3 447.3	8.1	–	8.1	–	8.1	3 439.2	3.6	2.2	1.4	3 435.6	.2	–	99.8
Square miles	1 331.0	3.1	–	3.1	–	3.1	1 327.9	1.4	.8	.6	1 326.5	.2	–	99.8
Donley County														
Square kilometers	2 408.2	–	–	–	–	–	2 408.2	14.1	7.5	6.6	2 394.1	–	–	100.0
Square miles	929.8	–	–	–	–	–	929.8	5.5	2.9	2.5	924.4	–	–	100.0
Duval County														
Square kilometers	4 643.5	13.9	–	13.9	–	13.9	4 629.6	4.7	4.7	–	4 624.9	.3	–	99.7
Square miles	1 792.9	5.4	–	5.4	–	5.4	1 787.5	1.8	1.8	–	1 785.7	.3	–	99.7
Eastland County														
Square kilometers	2 398.6	38.0	–	38.0	–	38.0	2 360.6	11.2	4.3	7.0	2 349.3	1.6	–	98.4
Square miles	926.1	14.7	–	14.7	–	14.7	911.4	4.3	1.6	2.7	907.1	1.6	–	98.4
Ector County														
Square kilometers	2 333.9	286.5	286.5	–	–	–	2 047.5	19.0	18.2	.8	2 028.5	12.3	12.3	87.7
Square miles	901.1	110.6	110.6	–	–	–	790.5	7.3	7.0	.3	783.2	12.3	12.3	87.7

TIPSII [UPF] GPH248 CENSUS90 71583900 03/16/93 4:08 PM MACHINE: C DATA:CENSUS90*PH2TIPSDA48. 02/20/93 02:04:47 TAPE: NONE FRAME: 22
TSF:CENSUS90*92. 02/20/93 02:05:41 UTF:CENSUS90*93. 02/20/93 02:05:41 META:CENSUS90*PH2TABLES48. 02/20/93 02:10:38

Table 7. **Land Area by Urban and Rural Residence: 1990**—Con.

[For definitions of terms and meanings of symbols, see text]

State County	Total land area	Urban: Total urban land area	Urban: Inside urbanized area	Urban: Outside urbanized area: Total	Urban: Outside urbanized area: Place of 10,000 or more	Urban: Outside urbanized area: Place of 2,500 to 9,999	Rural: Total rural land area	Rural: In place: Total	Rural: In place: Place of 1,000 to 2,499	Rural: In place: Place of less than 1,000	Rural: Other rural	Percent of total land area: Urban: Total	Percent of total land area: Urban: Inside urbanized area	Percent of total land area: Rural
COUNTY—Con.														
Edwards County														
Square kilometers	5 490.7	–	–	–	–	–	5 490.7	3.1	3.1	–	5 487.5	–	–	100.0
Square miles	2 119.9	–	–	–	–	–	2 119.9	1.2	1.2	–	2 118.7	–	–	100.0
Ellis County														
Square kilometers	2 434.6	121.7	8.2	113.5	85.7	27.8	2 312.9	56.7	27.1	29.6	2 256.2	5.0	.3	95.0
Square miles	940.0	47.0	3.2	43.8	33.1	10.7	893.0	21.9	10.5	11.4	871.1	5.0	.3	95.0
El Paso County														
Square kilometers	2 623.9	624.6	546.4	78.2	–	78.2	1 999.3	23.9	17.6	6.3	1 975.4	23.8	20.8	76.2
Square miles	1 013.1	241.2	210.9	30.2	–	30.2	771.9	9.2	6.8	2.4	762.7	23.8	20.8	76.2
Erath County														
Square kilometers	2 813.8	29.0	–	29.0	21.0	8.0	2 784.8	–	–	–	2 784.8	1.0	–	99.0
Square miles	1 086.4	11.2	–	11.2	8.1	3.1	1 075.2	–	–	–	1 075.2	1.0	–	99.0
Falls County														
Square kilometers	1 992.1	11.7	–	11.7	–	11.7	1 980.4	12.7	2.1	10.6	1 967.6	.6	–	99.4
Square miles	769.1	4.5	–	4.5	–	4.5	764.6	4.9	.8	4.1	759.7	.6	–	99.4
Fannin County														
Square kilometers	2 309.1	16.3	–	16.3	–	16.3	2 292.8	29.0	10.6	18.3	2 263.8	.7	–	99.3
Square miles	891.6	6.3	–	6.3	–	6.3	885.3	11.2	4.1	7.1	874.1	.7	–	99.3
Fayette County														
Square kilometers	2 460.8	8.2	–	8.2	–	8.2	2 452.6	17.3	9.4	7.9	2 435.4	.3	–	99.7
Square miles	950.1	3.2	–	3.2	–	3.2	947.0	6.7	3.6	3.0	940.3	.3	–	99.7
Fisher County														
Square kilometers	2 334.2	2.3	–	2.3	–	2.3	2 331.9	7.1	5.3	1.9	2 324.7	.1	–	99.9
Square miles	901.2	.9	–	.9	–	.9	900.3	2.8	2.0	.7	897.6	.1	–	99.9
Floyd County														
Square kilometers	2 570.1	5.2	–	5.2	–	5.2	2 564.9	4.0	4.0	–	2 560.9	.2	–	99.8
Square miles	992.3	2.0	–	2.0	–	2.0	990.3	1.5	1.5	–	988.7	.2	–	99.8
Foard County														
Square kilometers	1 830.4	–	–	–	–	–	1 830.4	4.9	4.9	–	1 825.5	–	–	100.0
Square miles	706.7	–	–	–	–	–	706.7	1.9	1.9	–	704.8	–	–	100.0
Fort Bend County														
Square kilometers	2 266.4	286.3	203.8	82.6	29.2	53.3	1 980.0	60.5	3.8	56.6	1 919.6	12.6	9.0	87.4
Square miles	875.0	110.6	78.7	31.9	11.3	20.6	764.5	23.3	1.5	21.9	741.1	12.6	9.0	87.4
Franklin County														
Square kilometers	739.9	2.5	–	2.5	–	2.5	737.5	8.9	8.9	–	728.6	.3	–	99.7
Square miles	285.7	.9	–	.9	–	.9	284.7	3.4	3.4	–	281.3	.3	–	99.7
Freestone County														
Square kilometers	2 292.8	20.3	–	20.3	–	20.3	2 272.5	7.3	5.1	2.2	2 265.1	.9	–	99.1
Square miles	885.3	7.9	–	7.9	–	7.9	877.4	2.8	2.0	.8	874.6	.9	–	99.1
Frio County														
Square kilometers	2 934.8	15.1	–	15.1	–	15.1	2 919.7	–	–	–	2 919.7	.5	–	99.5
Square miles	1 133.1	5.8	–	5.8	–	5.8	1 127.3	–	–	–	1 127.3	.5	–	99.5
Gaines County														
Square kilometers	3 891.3	6.7	–	6.7	–	6.7	3 884.5	3.8	3.8	–	3 880.8	.2	–	99.8
Square miles	1 502.4	2.6	–	2.6	–	2.6	1 499.8	1.5	1.5	–	1 498.4	.2	–	99.8
Galveston County														
Square kilometers	1 032.6	435.3	435.3	–	–	–	597.3	3.6	–	3.6	593.7	42.2	42.2	57.8
Square miles	398.7	168.1	168.1	–	–	–	230.6	1.4	–	1.4	229.2	42.2	42.2	57.8
Garza County														
Square kilometers	2 319.7	9.7	–	9.7	–	9.7	2 310.0	–	–	–	2 310.0	.4	–	99.6
Square miles	895.6	3.8	–	3.8	–	3.8	891.9	–	–	–	891.9	.4	–	99.6
Gillespie County														
Square kilometers	2 748.4	10.6	–	10.6	–	10.6	2 737.8	–	–	–	2 737.8	.4	–	99.6
Square miles	1 061.2	4.1	–	4.1	–	4.1	1 057.1	–	–	–	1 057.1	.4	–	99.6
Glasscock County														
Square kilometers	2 333.1	–	–	–	–	–	2 333.1	–	–	–	2 333.1	–	–	100.0
Square miles	900.8	–	–	–	–	–	900.8	–	–	–	900.8	–	–	100.0
Goliad County														
Square kilometers	2 210.8	–	–	–	–	–	2 210.8	3.9	3.9	–	2 206.8	–	–	100.0
Square miles	853.6	–	–	–	–	–	853.6	1.5	1.5	–	852.1	–	–	100.0
Gonzales County														
Square kilometers	2 765.7	9.0	–	9.0	–	9.0	2 756.7	7.5	2.9	4.7	2 749.2	.3	–	99.7
Square miles	1 067.9	3.5	–	3.5	–	3.5	1 064.4	2.9	1.1	1.8	1 061.5	.3	–	99.7
Gray County														
Square kilometers	2 404.4	22.6	–	22.6	22.6	–	2 381.8	4.1	–	4.1	2 377.7	.9	–	99.1
Square miles	928.3	8.7	–	8.7	8.7	–	919.6	1.6	–	1.6	918.0	.9	–	99.1
Grayson County														
Square kilometers	2 418.2	170.9	163.7	7.1	–	7.1	2 247.3	52.2	21.6	30.6	2 195.2	7.1	6.8	92.9
Square miles	933.7	66.0	63.2	2.8	–	2.8	867.7	20.2	8.3	11.8	847.5	7.1	6.8	92.9

TIPSII [UPF] GPH248 CENSUS90 71583900 03/16/93 4:08 PM MACHINE: C DATA:CENSUS90*PH2TIPSDA48. 02/20/93 02:04:47 TAPE: NONE FRAME: 23
TSF:CENSUS90*92. 02/20/93 02:05:41 UTF:CENSUS90*93. 02/20/93 02:05:41 META:CENSUS90*PH2TABLES48. 02/20/93 02:10:38

Table 7. **Land Area by Urban and Rural Residence: 1990**—Con.

[For definitions of terms and meanings of symbols, see text]

State County	Total land area	Urban					Rural					Percent of total land area		
		Total urban land area	Inside urbanized area	Outside urbanized area			Total rural land area	In place			Other rural	Urban		Rural
				Total	Place of 10,000 or more	Place of 2,500 to 9,999		Total	Place of 1,000 to 2,499	Place of less than 1,000		Total	Inside urbanized area	
COUNTY—Con.														
Gregg County														
Square kilometers	709.8	199.5	154.7	44.8	25.7	19.1	510.3	40.2	10.1	30.0	470.2	28.1	21.8	71.9
Square miles	274.1	77.0	59.7	17.3	9.9	7.4	197.0	15.5	3.9	11.6	181.5	28.1	21.8	71.9
Grimes County														
Square kilometers	2 056.0	15.6	–	15.6	–	15.6	2 040.4	5.4	–	5.4	2 034.9	.8	–	99.2
Square miles	793.8	6.0	–	6.0	–	6.0	787.8	2.1	–	2.1	785.7	.8	–	99.2
Guadalupe County														
Square kilometers	1 842.0	76.2	39.5	36.7	36.7	–	1 765.8	20.1	10.6	9.5	1 745.7	4.1	2.1	95.9
Square miles	711.2	29.4	15.3	14.2	14.2	–	681.8	7.8	4.1	3.7	674.0	4.1	2.1	95.9
Hale County														
Square kilometers	2 602.3	36.1	–	36.1	33.7	2.4	2 566.2	8.5	7.4	1.1	2 557.7	1.4	–	98.6
Square miles	1 004.7	14.0	–	14.0	13.0	.9	990.8	3.3	2.8	.4	987.5	1.4	–	98.6
Hall County														
Square kilometers	2 339.1	–	–	–	–	–	2 339.1	10.4	5.8	4.6	2 328.8	–	–	100.0
Square miles	903.1	–	–	–	–	–	903.1	4.0	2.2	1.8	899.1	–	–	100.0
Hamilton County														
Square kilometers	2 164.7	6.7	–	6.7	–	6.7	2 157.9	4.3	3.8	.5	2 153.6	.3	–	99.7
Square miles	835.8	2.6	–	2.6	–	2.6	833.2	1.7	1.5	.2	831.5	.3	–	99.7
Hansford County														
Square kilometers	2 382.5	5.4	–	5.4	–	5.4	2 377.1	2.8	2.8	–	2 374.3	.2	–	99.8
Square miles	919.9	2.1	–	2.1	–	2.1	917.8	1.1	1.1	–	916.7	.2	–	99.8
Hardeman County														
Square kilometers	1 801.2	9.0	–	9.0	–	9.0	1 792.1	2.6	–	2.6	1 789.5	.5	–	99.5
Square miles	695.4	3.5	–	3.5	–	3.5	691.9	1.0	–	1.0	690.9	.5	–	99.5
Hardin County														
Square kilometers	2 316.4	44.3	27.7	16.7	–	16.7	2 272.1	53.2	46.1	7.0	2 219.0	1.9	1.2	98.1
Square miles	894.4	17.1	10.7	6.4	–	6.4	877.3	20.5	17.8	2.7	856.7	1.9	1.2	98.1
Harris County														
Square kilometers	4 478.1	2 751.9	2 716.1	35.8	–	35.8	1 726.2	14.1	14.1	–	1 712.1	61.5	60.7	38.5
Square miles	1 729.0	1 062.5	1 048.7	13.8	–	13.8	666.5	5.4	5.4	–	661.1	61.5	60.7	38.5
Harrison County														
Square kilometers	2 328.0	69.8	7.6	62.2	62.2	–	2 258.2	22.1	12.9	9.2	2 236.1	3.0	.3	97.0
Square miles	898.8	27.0	2.9	24.0	24.0	–	871.9	8.5	5.0	3.6	863.3	3.0	.3	97.0
Hartley County														
Square kilometers	3 787.5	2.5	–	2.5	–	2.5	3 785.0	2.6	–	2.6	3 782.4	.1	–	99.9
Square miles	1 462.4	1.0	–	1.0	–	1.0	1 461.4	1.0	–	1.0	1 460.4	.1	–	99.9
Haskell County														
Square kilometers	2 338.9	15.8	–	15.8	–	15.8	2 323.1	5.3	–	5.3	2 317.8	.7	–	99.3
Square miles	903.0	6.1	–	6.1	–	6.1	896.9	2.0	–	2.0	894.9	.7	–	99.3
Hays County														
Square kilometers	1 755.9	38.6	–	38.6	38.6	–	1 717.3	63.0	51.7	11.4	1 654.3	2.2	–	97.8
Square miles	677.9	14.9	–	14.9	14.9	–	663.0	24.3	19.9	4.4	638.7	2.2	–	97.8
Hemphill County														
Square kilometers	2 356.2	–	–	–	–	–	2 356.2	3.2	3.2	–	2 353.0	–	–	100.0
Square miles	909.7	–	–	–	–	–	909.7	1.2	1.2	–	908.5	–	–	100.0
Henderson County														
Square kilometers	2 264.6	46.0	–	46.0	35.7	10.3	2 218.7	116.8	66.1	50.7	2 101.8	2.0	–	98.0
Square miles	874.4	17.8	–	17.8	13.8	4.0	856.6	45.1	25.5	19.6	811.5	2.0	–	98.0
Hidalgo County														
Square kilometers	4 063.9	365.9	322.0	43.8	19.2	24.7	3 698.0	28.2	18.2	9.9	3 669.8	9.0	7.9	91.0
Square miles	1 569.1	141.3	124.3	16.9	7.4	9.5	1 427.8	10.9	7.0	3.8	1 416.9	9.0	7.9	91.0
Hill County														
Square kilometers	2 492.7	21.5	–	21.5	–	21.5	2 471.2	31.0	11.7	19.3	2 440.3	.9	–	99.1
Square miles	962.4	8.3	–	8.3	–	8.3	954.1	12.0	4.5	7.4	942.2	.9	–	99.1
Hockley County														
Square kilometers	2 352.5	25.5	–	25.5	25.5	–	2 327.0	9.5	6.0	3.6	2 317.4	1.1	–	98.9
Square miles	908.3	9.9	–	9.9	9.9	–	898.4	3.7	2.3	1.4	894.8	1.1	–	98.9
Hood County														
Square kilometers	1 092.0	9.7	–	9.7	–	9.7	1 082.3	11.9	6.5	5.3	1 070.5	.9	–	99.1
Square miles	421.6	3.7	–	3.7	–	3.7	417.9	4.6	2.5	2.1	413.3	.9	–	99.1
Hopkins County														
Square kilometers	2 032.5	45.2	–	45.2	45.2	–	1 987.3	8.6	–	8.6	1 978.7	2.2	–	97.8
Square miles	784.8	17.5	–	17.5	17.5	–	767.3	3.3	–	3.3	764.0	2.2	–	97.8
Houston County														
Square kilometers	3 188.3	23.0	–	23.0	–	23.0	3 165.3	12.3	3.6	8.7	3 153.0	.7	–	99.3
Square miles	1 231.0	8.9	–	8.9	–	8.9	1 222.1	4.8	1.4	3.4	1 217.4	.7	–	99.3
Howard County														
Square kilometers	2 338.6	49.3	–	49.3	49.3	–	2 289.2	3.9	3.1	.8	2 285.4	2.1	–	97.9
Square miles	902.9	19.0	–	19.0	19.0	–	883.9	1.5	1.2	.3	882.4	2.1	–	97.9

TIPSII [UPF] GPH248 CENSUS90 71583900 03/16/93 4:08 PM MACHINE: C DATA:CENSUS90*PH2TIPSDA48. 02/20/93 02:04:47 TAPE: NONE FRAME: 24
TSF:CENSUS90*92. 02/20/93 02:05:41 UTF:CENSUS90*93. 02/20/93 02:05:41 META:CENSUS90*PH2TABLES48. 02/20/93 02:10:38

Table 7. **Land Area by Urban and Rural Residence: 1990**—Con.

[For definitions of terms and meanings of symbols, see text]

State County	Total land area	Urban: Total urban land area	Urban: Inside urbanized area	Urban: Outside urbanized area: Total	Urban: Outside urbanized area: Place of 10,000 or more	Urban: Outside urbanized area: Place of 2,500 to 9,999	Rural: Total rural land area	Rural: In place: Total	Rural: In place: Place of 1,000 to 2,499	Rural: In place: Place of less than 1,000	Rural: Other rural	Percent of total land area: Urban: Total	Percent of total land area: Urban: Inside urbanized area	Percent of total land area: Rural
COUNTY—Con.														
Hudspeth County														
Square kilometers	11 839.8	–	–	–	–	–	11 839.8	4.3	–	4.3	11 835.5	–	–	100.0
Square miles	4 571.3	–	–	–	–	–	4 571.3	1.7	–	1.7	4 569.7	–	–	100.0
Hunt County														
Square kilometers	2 178.8	78.1	–	78.1	61.6	16.5	2 100.7	27.6	10.4	17.2	2 073.1	3.6	–	96.4
Square miles	841.2	30.1	–	30.1	23.8	6.4	811.1	10.7	4.0	6.7	800.4	3.6	–	96.4
Hutchinson County														
Square kilometers	2 298.4	22.4	–	22.4	22.4	–	2 276.0	8.5	8.2	.3	2 267.5	1.0	–	99.0
Square miles	887.4	8.7	–	8.7	8.7	–	878.8	3.3	3.2	.1	875.5	1.0	–	99.0
Irion County														
Square kilometers	2 723.6	–	–	–	–	–	2 723.6	3.9	–	3.9	2 719.6	–	–	100.0
Square miles	1 051.6	–	–	–	–	–	1 051.6	1.5	–	1.5	1 050.0	–	–	100.0
Jack County														
Square kilometers	2 376.2	13.5	–	13.5	–	13.5	2 362.6	3.1	–	3.1	2 359.5	.6	–	99.4
Square miles	917.4	5.2	–	5.2	–	5.2	912.2	1.2	–	1.2	911.0	.6	–	99.4
Jackson County														
Square kilometers	2 148.5	9.3	–	9.3	–	9.3	2 139.1	5.0	2.9	2.1	2 134.2	.4	–	99.6
Square miles	829.5	3.6	–	3.6	–	3.6	825.9	1.9	1.1	.8	824.0	.4	–	99.6
Jasper County														
Square kilometers	2 428.0	19.6	–	19.6	–	19.6	2 408.4	71.9	65.7	6.3	2 336.5	.8	–	99.2
Square miles	937.5	7.6	–	7.6	–	7.6	929.9	27.8	25.4	2.4	902.1	.8	–	99.2
Jeff Davis County														
Square kilometers	5 865.3	–	–	–	–	–	5 865.3	1.2	–	1.2	5 864.1	–	–	100.0
Square miles	2 264.6	–	–	–	–	–	2 264.6	.5	–	.5	2 264.1	–	–	100.0
Jefferson County														
Square kilometers	2 340.3	411.4	411.4	–	–	–	1 928.9	11.3	9.2	2.1	1 917.6	17.6	17.6	82.4
Square miles	903.6	158.9	158.9	–	–	–	744.7	4.4	3.5	.8	740.4	17.6	17.6	82.4
Jim Hogg County														
Square kilometers	2 942.7	14.9	–	14.9	–	14.9	2 927.8	–	–	–	2 927.8	.5	–	99.5
Square miles	1 136.2	5.7	–	5.7	–	5.7	1 130.4	–	–	–	1 130.4	.5	–	99.5
Jim Wells County														
Square kilometers	2 239.4	35.5	–	35.5	30.3	5.2	2 203.9	2.8	2.6	.2	2 201.1	1.6	–	98.4
Square miles	864.7	13.7	–	13.7	11.7	2.0	850.9	1.1	1.0	.1	849.9	1.6	–	98.4
Johnson County														
Square kilometers	1 889.2	123.4	–	123.3	91.1	32.2	1 765.9	15.1	4.2	10.9	1 750.8	6.5	–	93.5
Square miles	729.4	47.6	–	47.6	35.2	12.4	681.8	5.8	1.6	4.2	676.0	6.5	–	93.5
Jones County														
Square kilometers	2 411.5	55.4	30.2	25.1	–	25.1	2 356.1	9.1	–	9.1	2 347.0	2.3	1.3	97.7
Square miles	931.1	21.4	11.7	9.7	–	9.7	909.7	3.5	–	3.5	906.2	2.3	1.3	97.7
Karnes County														
Square kilometers	1 943.5	14.0	–	14.0	–	14.0	1 929.5	5.4	3.0	2.3	1 924.1	.7	–	99.3
Square miles	750.4	5.4	–	5.4	–	5.4	745.0	2.1	1.2	.9	742.9	.7	–	99.3
Kaufman County														
Square kilometers	2 036.1	83.3	9.2	74.1	45.7	28.4	1 952.7	62.5	27.6	35.0	1 890.2	4.1	.5	95.9
Square miles	786.1	32.2	3.6	28.6	17.6	11.0	754.0	24.1	10.6	13.5	729.8	4.1	.5	95.9
Kendall County														
Square kilometers	1 715.9	10.8	–	10.8	–	10.8	1 705.0	13.1	13.1	–	1 692.0	.6	–	99.4
Square miles	662.5	4.2	–	4.2	–	4.2	658.3	5.0	5.0	–	653.3	.6	–	99.4
Kenedy County														
Square kilometers	3 773.3	–	–	–	–	–	3 773.3	–	–	–	3 773.3	–	–	100.0
Square miles	1 456.9	–	–	–	–	–	1 456.9	–	–	–	1 456.9	–	–	100.0
Kent County														
Square kilometers	2 337.2	–	–	–	–	–	2 337.2	4.4	–	4.4	2 332.8	–	–	100.0
Square miles	902.4	–	–	–	–	–	902.4	1.7	–	1.7	900.7	–	–	100.0
Kerr County														
Square kilometers	2 865.3	40.2	–	40.2	40.2	–	2 825.1	3.2	3.2	–	2 821.9	1.4	–	98.6
Square miles	1 106.3	15.5	–	15.5	15.5	–	1 090.8	1.2	1.2	–	1 089.5	1.4	–	98.6
Kimble County														
Square kilometers	3 239.6	5.9	–	5.9	–	5.9	3 233.6	–	–	–	3 233.6	.2	–	99.8
Square miles	1 250.8	2.3	–	2.3	–	2.3	1 248.5	–	–	–	1 248.5	.2	–	99.8
King County														
Square kilometers	2 363.0	–	–	–	–	–	2 363.0	–	–	–	2 363.0	–	–	100.0
Square miles	912.3	–	–	–	–	–	912.3	–	–	–	912.3	–	–	100.0
Kinney County														
Square kilometers	3 531.6	–	–	–	–	–	3 531.6	8.9	8.2	.7	3 522.7	–	–	100.0
Square miles	1 363.5	–	–	–	–	–	1 363.5	3.4	3.2	.3	1 360.1	–	–	100.0
Kleberg County														
Square kilometers	2 256.0	33.5	.6	32.9	32.9	–	2 222.5	–	–	–	2 222.5	1.5	–	98.5
Square miles	871.1	13.0	.2	12.7	12.7	–	858.1	–	–	–	858.1	1.5	–	98.5

TIPSII [UPF] GPH248 CENSUS90 71583900 03/16/93 4:08 PM MACHINE: C DATA:CENSUS90*PH2TIPSDA48. 02/20/93 02:04:47 TAPE: NONE FRAME: 25
TSF:CENSUS90*92. 02/20/93 02:05:41 UTF:CENSUS90*93. 02/20/93 02:05:41 META:CENSUS90*PH2TABLES48. 02/20/93 02:10:38

Table 7. **Land Area by Urban and Rural Residence: 1990**—Con.

[For definitions of terms and meanings of symbols, see text]

State County	Total land area	Urban					Rural					Percent of total land area		
		Total urban land area	Inside urbanized area	Outside urbanized area			Total rural land area	In place			Other rural	Urban		Rural
				Total	Place of 10,000 or more	Place of 2,500 to 9,999		Total	Place of 1,000 to 2,499	Place of less than 1,000		Total	Inside urbanized area	
COUNTY—Con.														
Knox County														
Square kilometers	2 212.3	–	–	–	–	–	2 212.3	12.3	5.8	6.5	2 200.0	–	–	100.0
Square miles	854.2	–	–	–	–	–	854.2	4.7	2.3	2.5	849.4	–	–	100.0
Lamar County														
Square kilometers	2 375.2	70.4	–	70.4	70.4	–	2 304.8	20.7	15.0	5.8	2 284.0	3.0	–	97.0
Square miles	917.1	27.2	–	27.2	27.2	–	889.9	8.0	5.8	2.2	881.9	3.0	–	97.0
Lamb County														
Square kilometers	2 632.2	15.5	–	15.5	–	15.5	2 616.6	13.7	6.6	7.1	2 602.9	.6	–	99.4
Square miles	1 016.3	6.0	–	6.0	–	6.0	1 010.3	5.3	2.6	2.7	1 005.0	.6	–	99.4
Lampasas County														
Square kilometers	1 844.3	15.7	.8	14.9	–	14.9	1 828.7	2.3	–	2.3	1 826.3	.9	–	99.1
Square miles	712.1	6.1	.3	5.8	–	5.8	706.0	.9	–	.9	705.1	.9	–	99.1
La Salle County														
Square kilometers	3 856.5	5.1	–	5.1	–	5.1	3 851.4	1.0	–	1.0	3 850.4	.1	–	99.9
Square miles	1 489.0	2.0	–	2.0	–	2.0	1 487.0	.4	–	.4	1 486.6	.1	–	99.9
Lavaca County														
Square kilometers	2 512.3	12.7	–	12.7	–	12.7	2 499.6	8.2	6.1	2.1	2 491.4	.5	–	99.5
Square miles	970.0	4.9	–	4.9	–	4.9	965.1	3.2	2.3	.8	961.9	.5	–	99.5
Lee County														
Square kilometers	1 628.0	13.3	–	13.3	–	13.3	1 614.7	3.1	–	3.1	1 611.6	.8	–	99.2
Square miles	628.6	5.1	–	5.1	–	5.1	623.4	1.2	–	1.2	622.2	.8	–	99.2
Leon County														
Square kilometers	2 776.8	–	–	–	–	–	2 776.8	31.1	9.6	21.5	2 745.7	–	–	100.0
Square miles	1 072.1	–	–	–	–	–	1 072.1	12.0	3.7	8.3	1 060.1	–	–	100.0
Liberty County														
Square kilometers	3 003.9	85.8	–	85.8	–	85.8	2 918.2	49.1	.8	48.3	2 869.0	2.9	–	97.1
Square miles	1 159.8	33.1	–	33.1	–	33.1	1 126.7	19.0	.3	18.7	1 107.7	2.9	–	97.1
Limestone County														
Square kilometers	2 354.0	21.9	–	21.9	–	21.9	2 332.2	12.7	–	12.7	2 319.5	.9	–	99.1
Square miles	908.9	8.4	–	8.4	–	8.4	900.4	4.9	–	4.9	895.6	.9	–	99.1
Lipscomb County														
Square kilometers	2 414.3	–	–	–	–	–	2 414.3	8.5	2.2	6.3	2 405.8	–	–	100.0
Square miles	932.2	–	–	–	–	–	932.2	3.3	.8	2.4	928.9	–	–	100.0
Live Oak County														
Square kilometers	2 684.3	4.9	–	4.9	–	4.9	2 679.4	4.7	3.5	1.2	2 674.7	.2	–	99.8
Square miles	1 036.4	1.9	–	1.9	–	1.9	1 034.5	1.8	1.3	.5	1 032.7	.2	–	99.8
Llano County														
Square kilometers	2 421.3	31.9	–	31.9	–	31.9	2 389.4	56.3	52.0	4.3	2 333.1	1.3	–	98.7
Square miles	934.9	12.3	–	12.3	–	12.3	922.6	21.7	20.1	1.7	900.8	1.3	–	98.7
Loving County														
Square kilometers	1 743.4	–	–	–	–	–	1 743.4	–	–	–	1 743.4	–	–	100.0
Square miles	673.1	–	–	–	–	–	673.1	–	–	–	673.1	–	–	100.0
Lubbock County														
Square kilometers	2 330.0	296.2	281.4	14.8	–	14.8	2 033.7	13.4	8.9	4.5	2 020.3	12.7	12.1	87.3
Square miles	899.6	114.4	108.6	5.7	–	5.7	785.2	5.2	3.4	1.7	780.0	12.7	12.1	87.3
Lynn County														
Square kilometers	2 310.1	6.2	–	6.2	–	6.2	2 303.9	6.0	1.8	4.3	2 297.8	.3	–	99.7
Square miles	891.9	2.4	–	2.4	–	2.4	889.5	2.3	.7	1.7	887.2	.3	–	99.7
McCulloch County														
Square kilometers	2 769.7	23.8	–	23.8	–	23.8	2 745.9	1.2	–	1.2	2 744.7	.9	–	99.1
Square miles	1 069.4	9.2	–	9.2	–	9.2	1 060.2	.5	–	.5	1 059.7	.9	–	99.1
McLennan County														
Square kilometers	2 698.6	333.3	315.8	17.5	–	17.5	2 365.3	94.1	18.2	75.9	2 271.2	12.4	11.7	87.6
Square miles	1 041.9	128.7	121.9	6.8	–	6.8	913.2	36.3	7.0	29.3	876.9	12.4	11.7	87.6
McMullen County														
Square kilometers	2 882.9	–	–	–	–	–	2 882.9	–	–	–	2 882.9	–	–	100.0
Square miles	1 113.1	–	–	–	–	–	1 113.1	–	–	–	1 113.1	–	–	100.0
Madison County														
Square kilometers	1 216.5	9.2	–	9.2	–	9.2	1 207.3	4.8	–	4.8	1 202.5	.8	–	99.2
Square miles	469.7	3.5	–	3.5	–	3.5	466.1	1.9	–	1.9	464.3	.8	–	99.2
Marion County														
Square kilometers	987.4	–	–	–	–	–	987.4	10.2	10.2	–	977.2	–	–	100.0
Square miles	381.2	–	–	–	–	–	381.2	3.9	3.9	–	377.3	–	–	100.0
Martin County														
Square kilometers	2 369.5	26.9	23.2	3.7	–	3.7	2 342.6	.4	–	.4	2 342.2	1.1	1.0	98.9
Square miles	914.9	10.4	9.0	1.4	–	1.4	904.5	.2	–	.2	904.3	1.1	1.0	98.9
Mason County														
Square kilometers	2 414.3	–	–	–	–	–	2 414.3	7.7	7.7	–	2 406.5	–	–	100.0
Square miles	932.1	–	–	–	–	–	932.1	3.0	3.0	–	929.2	–	–	100.0

TIPSII [UPF] GPH248 CENSUS90 71583900 03/16/93 4:08 PM MACHINE: C DATA:CENSUS90*PH2TIPSDA48. 02/20/93 02:04:47 TAPE: NONE FRAME: 26
TSF:CENSUS90*92. 02/20/93 02:05:41 UTF:CENSUS90*93. 02/20/93 02:05:41 META:CENSUS90*PH2TABLES48. 02/20/93 02:10:38

Table 7. **Land Area by Urban and Rural Residence: 1990**—Con.

[For definitions of terms and meanings of symbols, see text]

State County	Total land area	Urban: Total urban land area	Urban: Inside urbanized area	Urban: Outside urbanized area: Total	Urban: Outside urbanized area: Place of 10,000 or more	Urban: Outside urbanized area: Place of 2,500 to 9,999	Rural: Total rural land area	Rural: In place: Total	Rural: In place: Place of 1,000 to 2,499	Rural: In place: Place of less than 1,000	Rural: Other rural	Percent of total land area: Urban: Total	Percent of total land area: Urban: Inside urbanized area	Percent of total land area: Rural
COUNTY—Con.														
Matagorda County														
Square kilometers	2 886.7	31.2	–	31.2	19.0	12.2	2 855.5	13.3	13.3	–	2 842.1	1.1	–	98.9
Square miles	1 114.5	12.0	–	12.0	7.3	4.7	1 102.5	5.1	5.1	–	1 097.4	1.1	–	98.9
Maverick County														
Square kilometers	3 315.6	12.3	–	12.3	12.3	–	3 303.3	–	–	–	3 303.3	.4	–	99.6
Square miles	1 280.2	4.8	–	4.8	4.8	–	1 275.4	–	–	–	1 275.4	.4	–	99.6
Medina County														
Square kilometers	3 439.2	31.6	–	31.6	–	31.6	3 407.6	13.2	13.2	–	3 394.3	.9	–	99.1
Square miles	1 327.9	12.2	–	12.2	–	12.2	1 315.7	5.1	5.1	–	1 310.5	.9	–	99.1
Menard County														
Square kilometers	2 336.1	–	–	–	–	–	2 336.1	5.0	5.0	–	2 331.2	–	–	100.0
Square miles	902.0	–	–	–	–	–	902.0	1.9	1.9	–	900.1	–	–	100.0
Midland County														
Square kilometers	2 331.8	164.0	164.0	–	–	–	2 167.8	–	–	–	2 167.8	7.0	7.0	93.0
Square miles	900.3	63.3	63.3	–	–	–	837.0	–	–	–	837.0	7.0	7.0	93.0
Milam County														
Square kilometers	2 633.5	19.1	–	19.1	–	19.1	2 614.4	10.5	2.0	8.5	2 603.9	.7	–	99.3
Square miles	1 016.8	7.4	–	7.4	–	7.4	1 009.4	4.1	.8	3.3	1 005.4	.7	–	99.3
Mills County														
Square kilometers	1 937.8	–	–	–	–	–	1 937.8	5.1	3.9	1.2	1 932.7	–	–	100.0
Square miles	748.2	–	–	–	–	–	748.2	2.0	1.5	.5	746.2	–	–	100.0
Mitchell County														
Square kilometers	2 357.2	13.7	–	13.7	–	13.7	2 343.5	3.7	–	3.7	2 339.8	.6	–	99.4
Square miles	910.1	5.3	–	5.3	–	5.3	904.8	1.4	–	1.4	903.4	.6	–	99.4
Montague County														
Square kilometers	2 410.6	17.2	–	17.2	–	17.2	2 393.4	2.8	2.8	–	2 390.7	.7	–	99.3
Square miles	930.7	6.6	–	6.6	–	6.6	924.1	1.1	1.1	–	923.0	.7	–	99.3
Montgomery County														
Square kilometers	2 704.8	132.1	6.7	125.4	96.6	28.8	2 572.7	63.0	29.4	33.6	2 509.6	4.9	.2	95.1
Square miles	1 044.3	51.0	2.6	48.4	37.3	11.1	993.3	24.3	11.4	13.0	969.0	4.9	.2	95.1
Moore County														
Square kilometers	2 330.3	11.2	–	11.2	11.2	–	2 319.0	9.7	9.7	–	2 309.4	.5	–	99.5
Square miles	899.7	4.3	–	4.3	4.3	–	895.4	3.7	3.7	–	891.6	.5	–	99.5
Morris County														
Square kilometers	659.2	5.9	–	5.9	–	5.9	653.3	14.3	11.3	2.9	639.0	.9	–	99.1
Square miles	254.5	2.3	–	2.3	–	2.3	252.2	5.5	4.4	1.1	246.7	.9	–	99.1
Motley County														
Square kilometers	2 562.6	–	–	–	–	–	2 562.6	6.1	–	6.1	2 556.5	–	–	100.0
Square miles	989.4	–	–	–	–	–	989.4	2.4	–	2.4	987.1	–	–	100.0
Nacogdoches County														
Square kilometers	2 452.3	64.6	–	64.6	64.6	–	2 387.7	16.9	–	16.9	2 370.9	2.6	–	97.4
Square miles	946.8	24.9	–	24.9	24.9	–	921.9	6.5	–	6.5	915.4	2.6	–	97.4
Navarro County														
Square kilometers	2 774.4	53.9	–	53.9	53.9	–	2 720.5	72.3	6.1	66.2	2 648.2	1.9	–	98.1
Square miles	1 071.2	20.8	–	20.8	20.8	–	1 050.4	27.9	2.4	25.5	1 022.5	1.9	–	98.1
Newton County														
Square kilometers	2 415.8	–	–	–	–	–	2 415.8	43.2	43.2	–	2 372.6	–	–	100.0
Square miles	932.8	–	–	–	–	–	932.8	16.7	16.7	–	916.1	–	–	100.0
Nolan County														
Square kilometers	2 362.2	22.5	–	22.5	22.5	–	2 339.8	6.1	4.9	1.2	2 333.6	1.0	–	99.0
Square miles	912.1	8.7	–	8.7	8.7	–	903.4	2.4	1.9	.5	901.0	1.0	–	99.0
Nueces County														
Square kilometers	2 165.0	422.9	386.1	36.8	23.9	13.0	1 742.0	25.2	16.5	8.7	1 716.8	19.5	17.8	80.5
Square miles	835.9	163.3	149.1	14.2	9.2	5.0	672.6	9.7	6.4	3.3	662.9	19.5	17.8	80.5
Ochiltree County														
Square kilometers	2 376.7	9.2	–	9.2	–	9.2	2 367.4	.5	.5	–	2 366.9	.4	–	99.6
Square miles	917.6	3.6	–	3.6	–	3.6	914.1	.2	.2	–	913.9	.4	–	99.6
Oldham County														
Square kilometers	3 886.9	–	–	–	–	–	3 886.9	5.0	–	5.0	3 881.9	–	–	100.0
Square miles	1 500.7	–	–	–	–	–	1 500.7	1.9	–	1.9	1 498.8	–	–	100.0
Orange County														
Square kilometers	923.1	111.5	–	111.5	82.9	28.7	811.6	30.6	22.0	8.6	781.0	12.1	–	87.9
Square miles	356.4	43.1	–	43.1	32.0	11.1	313.4	11.8	8.5	3.3	301.6	12.1	–	87.9
Palo Pinto County														
Square kilometers	2 468.2	33.3	–	33.3	33.3	–	2 434.9	10.2	–	10.2	2 424.7	1.4	–	98.6
Square miles	953.0	12.9	–	12.9	12.9	–	940.1	3.9	–	3.9	936.2	1.4	–	98.6
Panola County														
Square kilometers	2 074.5	26.8	–	26.8	–	26.8	2 047.7	11.4	3.3	8.0	2 036.3	1.3	–	98.7
Square miles	801.0	10.4	–	10.4	–	10.4	790.6	4.4	1.3	3.1	786.2	1.3	–	98.7

TIPSII [UPF] GPH248 CENSUS90 71583900 03/16/93 4:08 PM MACHINE: C DATA:CENSUS90*PH2TIPSDA48. 02/20/93 02:04:47 TAPE: NONE FRAME: 27
TSF:CENSUS90*92. 02/20/93 02:05:41 UTF:CENSUS90*93. 02/20/93 02:05:41 META:CENSUS90*PH2TABLES48. 02/20/93 02:10:38

Table 7. **Land Area by Urban and Rural Residence: 1990**—Con.

[For definitions of terms and meanings of symbols, see text]

State County	Total land area	Urban					Rural					Percent of total land area		
		Total urban land area	Inside urbanized area	Outside urbanized area			Total rural land area	In place			Other rural	Urban		Rural
				Total	Place of 10,000 or more	Place of 2,500 to 9,999		Total	Place of 1,000 to 2,499	Place of less than 1,000		Total	Inside urbanized area	
COUNTY—Con.														
Parker County														
Square kilometers	2 340.3	56.0	2.6	53.3	43.7	9.6	2 284.3	89.3	59.0	30.3	2 195.0	2.4	.1	97.6
Square miles	903.6	21.6	1.0	20.6	16.9	3.7	882.0	34.5	22.8	11.7	847.5	2.4	.1	97.6
Parmer County														
Square kilometers	2 283.7	3.4	–	3.4	–	3.4	2 280.2	4.5	4.5	–	2 275.8	.1	–	99.9
Square miles	881.7	1.3	–	1.3	–	1.3	880.4	1.7	1.7	–	878.7	.1	–	99.9
Pecos County														
Square kilometers	12 338.8	11.2	–	11.2	–	11.2	12 327.7	1.4	1.4	–	12 326.2	.1	–	99.9
Square miles	4 764.0	4.3	–	4.3	–	4.3	4 759.7	.6	.6	–	4 759.2	.1	–	99.9
Polk County														
Square kilometers	2 738.6	21.0	–	21.0	–	21.0	2 717.6	15.2	5.3	9.9	2 702.4	.8	–	99.2
Square miles	1 057.4	8.1	–	8.1	–	8.1	1 049.3	5.9	2.0	3.8	1 043.4	.8	–	99.2
Potter County														
Square kilometers	2 355.5	165.3	165.3	–	–	–	2 190.2	–	–	–	2 190.2	7.0	7.0	93.0
Square miles	909.4	63.8	63.8	–	–	–	845.6	–	–	–	845.6	7.0	7.0	93.0
Presidio County														
Square kilometers	9 986.5	9.7	–	9.7	–	9.7	9 976.8	4.1	4.1	–	9 972.8	.1	–	99.9
Square miles	3 855.8	3.7	–	3.7	–	3.7	3 852.1	1.6	1.6	–	3 850.5	.1	–	99.9
Rains County														
Square kilometers	601.1	–	–	–	–	–	601.1	15.4	–	15.4	585.7	–	–	100.0
Square miles	232.1	–	–	–	–	–	232.1	5.9	–	5.9	226.1	–	–	100.0
Randall County														
Square kilometers	2 368.5	75.8	63.0	12.8	12.8	–	2 292.6	7.5	–	7.5	2 285.1	3.2	2.7	96.8
Square miles	914.5	29.3	24.3	5.0	5.0	–	885.2	2.9	–	2.9	882.3	3.2	2.7	96.8
Reagan County														
Square kilometers	3 044.3	3.2	–	3.2	–	3.2	3 041.1	–	–	–	3 041.1	.1	–	99.9
Square miles	1 175.4	1.2	–	1.2	–	1.2	1 174.2	–	–	–	1 174.2	.1	–	99.9
Real County														
Square kilometers	1 812.9	–	–	–	–	–	1 812.9	2.6	–	2.6	1 810.3	–	–	100.0
Square miles	700.0	–	–	–	–	–	700.0	1.0	–	1.0	698.9	–	–	100.0
Red River County														
Square kilometers	2 720.1	7.7	–	7.7	–	7.7	2 712.4	11.4	3.7	7.8	2 701.0	.3	–	99.7
Square miles	1 050.2	3.0	–	3.0	–	3.0	1 047.3	4.4	1.4	3.0	1 042.8	.3	–	99.7
Reeves County														
Square kilometers	6 827.4	18.9	–	18.9	18.9	–	6 808.5	5.2	–	5.2	6 803.3	.3	–	99.7
Square miles	2 636.1	7.3	–	7.3	7.3	–	2 628.8	2.0	–	2.0	2 626.8	.3	–	99.7
Refugio County														
Square kilometers	1 995.2	4.0	–	4.0	–	4.0	1 991.2	5.6	2.0	3.6	1 985.6	.2	–	99.8
Square miles	770.3	1.5	–	1.5	–	1.5	768.8	2.2	.8	1.4	766.6	.2	–	99.8
Roberts County														
Square kilometers	2 393.5	–	–	–	–	–	2 393.5	3.0	–	3.0	2 390.5	–	–	100.0
Square miles	924.1	–	–	–	–	–	924.1	1.2	–	1.2	923.0	–	–	100.0
Robertson County														
Square kilometers	2 213.5	10.6	–	10.6	–	10.6	2 202.9	14.8	14.8	–	2 188.1	.5	–	99.5
Square miles	854.6	4.1	–	4.1	–	4.1	850.5	5.7	5.7	–	844.8	.5	–	99.5
Rockwall County														
Square kilometers	333.6	45.6	45.1	.5	–	.5	288.0	76.3	33.1	43.2	211.8	13.7	13.5	86.3
Square miles	128.8	17.6	17.4	.2	–	.2	111.2	29.4	12.8	16.7	81.8	13.7	13.5	86.3
Runnels County														
Square kilometers	2 731.2	14.2	–	14.2	–	14.2	2 716.9	3.5	–	3.5	2 713.5	.5	–	99.5
Square miles	1 054.5	5.5	–	5.5	–	5.5	1 049.0	1.3	–	1.3	1 047.7	.5	–	99.5
Rusk County														
Square kilometers	2 392.2	33.4	–	33.4	33.4	–	2 358.8	52.8	20.3	32.5	2 306.0	1.4	–	98.6
Square miles	923.6	12.9	–	12.9	12.9	–	910.7	20.4	7.8	12.5	890.4	1.4	–	98.6
Sabine County														
Square kilometers	1 269.9	–	–	–	–	–	1 269.9	11.2	6.0	5.1	1 258.7	–	–	100.0
Square miles	490.3	–	–	–	–	–	490.3	4.3	2.3	2.0	486.0	–	–	100.0
San Augustine County														
Square kilometers	1 367.3	–	–	–	–	–	1 367.3	13.2	12.2	1.0	1 354.1	–	–	100.0
Square miles	527.9	–	–	–	–	–	527.9	5.1	4.7	.4	522.8	–	–	100.0
San Jacinto County														
Square kilometers	1 478.1	–	–	–	–	–	1 478.1	29.2	15.8	13.4	1 449.0	–	–	100.0
Square miles	570.7	–	–	–	–	–	570.7	11.3	6.1	5.2	559.4	–	–	100.0
San Patricio County														
Square kilometers	1 791.7	71.1	16.1	55.0	–	55.0	1 720.6	20.6	8.0	12.6	1 700.0	4.0	.9	96.0
Square miles	691.8	27.4	6.2	21.2	–	21.2	664.3	7.9	3.1	4.9	656.4	4.0	.9	96.0
San Saba County														
Square kilometers	2 938.5	4.5	–	4.5	–	4.5	2 934.0	2.6	–	2.6	2 931.4	.2	–	99.8
Square miles	1 134.5	1.7	–	1.7	–	1.7	1 132.8	1.0	–	1.0	1 131.8	.2	–	99.8

TIPSII [UPF] GPH248 CENSUS90 71583900 03/16/93 4:08 PM MACHINE: C DATA:CENSUS90*PH2TIPSDA48. 02/20/93 02:04:47 TAPE: NONE FRAME: 28
TSF:CENSUS90*92. 02/20/93 02:05:41 UTF:CENSUS90*93. 02/20/93 02:05:41 META:CENSUS90*PH2TABLES48. 02/20/93 02:10:38

Table 7. **Land Area by Urban and Rural Residence: 1990**—Con.

[For definitions of terms and meanings of symbols, see text]

State County	Total land area	Urban: Total urban land area	Urban: Inside urbanized area	Urban: Outside urbanized area: Total	Urban: Outside urbanized area: Place of 10,000 or more	Urban: Outside urbanized area: Place of 2,500 to 9,999	Rural: Total rural land area	Rural: In place: Total	Rural: In place: Place of 1,000 to 2,499	Rural: In place: Place of less than 1,000	Rural: Other rural	Percent of total land area: Urban: Total	Percent of total land area: Urban: Inside urbanized area	Percent of total land area: Rural
COUNTY—Con.														
Schleicher County														
Square kilometers	3 394.7	–	–	–	–	–	3 394.7	3.6	3.6	–	3 391.1	–	–	100.0
Square miles	1 310.7	–	–	–	–	–	1 310.7	1.4	1.4	–	1 309.3	–	–	100.0
Scurry County														
Square kilometers	2 337.7	20.3	–	20.3	20.3	–	2 317.4	–	–	–	2 317.4	.9	–	99.1
Square miles	902.6	7.8	–	7.8	7.8	–	894.8	–	–	–	894.8	.9	–	99.1
Shackelford County														
Square kilometers	2 367.3	–	–	–	–	–	2 367.3	4.9	3.8	1.1	2 362.4	–	–	100.0
Square miles	914.0	–	–	–	–	–	914.0	1.9	1.5	.4	912.1	–	–	100.0
Shelby County														
Square kilometers	2 057.0	16.0	–	16.0	–	16.0	2 041.0	27.6	16.7	10.8	2 013.4	.8	–	99.2
Square miles	794.2	6.2	–	6.2	–	6.2	788.0	10.6	6.5	4.2	777.4	.8	–	99.2
Sherman County														
Square kilometers	2 390.8	–	–	–	–	–	2 390.8	10.2	5.3	4.9	2 380.7	–	–	100.0
Square miles	923.1	–	–	–	–	–	923.1	3.9	2.0	1.9	919.2	–	–	100.0
Smith County														
Square kilometers	2 404.8	120.6	113.5	7.1	–	7.1	2 284.2	39.0	14.1	25.0	2 245.1	5.0	4.7	95.0
Square miles	928.5	46.6	43.8	2.7	–	2.7	881.9	15.1	5.4	9.6	866.8	5.0	4.7	95.0
Somervell County														
Square kilometers	484.8	–	–	–	–	–	484.8	5.6	5.6	–	479.2	–	–	100.0
Square miles	187.2	–	–	–	–	–	187.2	2.2	2.2	–	185.0	–	–	100.0
Starr County														
Square kilometers	3 167.9	25.3	–	25.3	–	25.3	3 142.6	9.3	9.3	–	3 133.3	.8	–	99.2
Square miles	1 223.1	9.8	–	9.8	–	9.8	1 213.4	3.6	3.6	–	1 209.8	.8	–	99.2
Stephens County														
Square kilometers	2 317.3	10.7	–	10.7	–	10.7	2 306.6	–	–	–	2 306.6	.5	–	99.5
Square miles	894.7	4.1	–	4.1	–	4.1	890.6	–	–	–	890.6	.5	–	99.5
Sterling County														
Square kilometers	2 391.7	–	–	–	–	–	2 391.7	2.7	2.7	–	2 389.1	–	–	100.0
Square miles	923.4	–	–	–	–	–	923.4	1.0	1.0	–	922.4	–	–	100.0
Stonewall County														
Square kilometers	2 379.6	–	–	–	–	–	2 379.6	5.4	5.4	–	2 374.2	–	–	100.0
Square miles	918.7	–	–	–	–	–	918.7	2.1	2.1	–	916.7	–	–	100.0
Sutton County														
Square kilometers	3 765.6	6.0	–	6.0	–	6.0	3 759.5	–	–	–	3 759.5	.2	–	99.8
Square miles	1 453.9	2.3	–	2.3	–	2.3	1 451.6	–	–	–	1 451.6	.2	–	99.8
Swisher County														
Square kilometers	2 332.3	8.3	–	8.3	–	8.3	2 324.0	4.1	–	4.1	2 319.8	.4	–	99.6
Square miles	900.5	3.2	–	3.2	–	3.2	897.3	1.6	–	1.6	895.7	.4	–	99.6
Tarrant County														
Square kilometers	2 236.5	1 647.9	1 401.2	246.7	54.1	192.7	588.6	68.9	43.9	24.9	519.7	73.7	62.7	26.3
Square miles	863.5	636.3	541.0	95.3	20.9	74.4	227.2	26.6	17.0	9.6	200.6	73.7	62.7	26.3
Taylor County														
Square kilometers	2 371.7	250.5	250.5	–	–	–	2 121.1	63.1	52.7	10.4	2 058.1	10.6	10.6	89.4
Square miles	915.7	96.7	96.7	–	–	–	819.0	24.4	20.3	4.0	794.6	10.6	10.6	89.4
Terrell County														
Square kilometers	6 107.0	–	–	–	–	–	6 107.0	10.8	10.8	–	6 096.1	–	–	100.0
Square miles	2 357.9	–	–	–	–	–	2 357.9	4.2	4.2	–	2 353.7	–	–	100.0
Terry County														
Square kilometers	2 304.8	13.6	–	13.6	–	13.6	2 291.3	5.0	–	5.0	2 286.2	.6	–	99.4
Square miles	889.9	5.2	–	5.2	–	5.2	884.7	1.9	–	1.9	882.7	.6	–	99.4
Throckmorton County														
Square kilometers	2 363.1	–	–	–	–	–	2 363.1	6.0	4.3	1.7	2 357.2	–	–	100.0
Square miles	912.4	–	–	–	–	–	912.4	2.3	1.7	.6	910.1	–	–	100.0
Titus County														
Square kilometers	1 063.4	25.8	–	25.8	25.8	–	1 037.6	4.8	–	4.8	1 032.8	2.4	–	97.6
Square miles	410.6	10.0	–	10.0	10.0	–	400.6	1.9	–	1.9	398.8	2.4	–	97.6
Tom Green County														
Square kilometers	3 942.5	127.2	127.2	–	–	–	3 815.3	–	–	–	3 815.3	3.2	3.2	96.8
Square miles	1 522.2	49.1	49.1	–	–	–	1 473.1	–	–	–	1 473.1	3.2	3.2	96.8
Travis County														
Square kilometers	2 562.6	646.8	635.9	10.9	1.4	9.5	1 915.7	87.7	66.5	21.1	1 828.1	25.2	24.8	74.8
Square miles	989.4	249.7	245.5	4.2	.5	3.7	739.7	33.8	25.7	8.2	705.8	25.2	24.8	74.8
Trinity County														
Square kilometers	1 794.6	9.8	–	9.8	–	9.8	1 784.8	6.6	6.6	–	1 778.2	.5	–	99.5
Square miles	692.9	3.8	–	3.8	–	3.8	689.1	2.6	2.6	–	686.5	.5	–	99.5
Tyler County														
Square kilometers	2 390.5	8.2	–	8.2	–	8.2	2 382.3	9.2	–	9.2	2 373.2	.3	–	99.7
Square miles	923.0	3.2	–	3.2	–	3.2	919.8	3.5	–	3.5	916.3	.3	–	99.7

TIPSII [UPF] GPH248 CENSUS90 71583900 03/16/93 4:08 PM MACHINE: C DATA:CENSUS90*PH2TIPSDA48. 02/20/93 02:04:47 TAPE: NONE FRAME: 29
TSF:CENSUS90*92. 02/20/93 02:05:41 UTF:CENSUS90*93. 02/20/93 02:05:41 META:CENSUS90*PH2TABLES48. 02/20/93 02:10:38

Table 7. **Land Area by Urban and Rural Residence: 1990**—Con.

[For definitions of terms and meanings of symbols, see text]

State County	Total land area	Urban					Rural					Percent of total land area		
		Total urban land area	Inside urbanized area	Outside urbanized area			Total rural land area	In place			Other rural	Urban		Rural
				Total	Place of 10,000 or more	Place of 2,500 to 9,999		Total	Place of 1,000 to 2,499	Place of less than 1,000		Total	Inside urbanized area	
COUNTY—Con.														
Upshur County														
Square kilometers	1 522.2	21.5	–	21.5	–	21.5	1 500.7	17.6	4.0	13.6	1 483.1	1.4	–	98.6
Square miles	587.7	8.3	–	8.3	–	8.3	579.4	6.8	1.5	5.2	572.6	1.4	–	98.6
Upton County														
Square kilometers	3 216.2	–	–	–	–	–	3 216.2	7.9	7.9	–	3 208.2	–	–	100.0
Square miles	1 241.8	–	–	–	–	–	1 241.8	3.1	3.1	–	1 238.7	–	–	100.0
Uvalde County														
Square kilometers	4 031.7	14.3	–	14.3	14.3	–	4 017.4	3.1	3.1	–	4 014.4	.4	–	99.6
Square miles	1 556.6	5.5	–	5.5	5.5	–	1 551.1	1.2	1.2	–	1 549.9	.4	–	99.6
Val Verde County														
Square kilometers	8 212.0	53.5	–	53.5	38.2	15.3	8 158.5	–	–	–	8 158.5	.7	–	99.3
Square miles	3 170.7	20.7	–	20.7	14.8	5.9	3 150.0	–	–	–	3 150.0	.7	–	99.3
Van Zandt County														
Square kilometers	2 198.4	22.8	–	22.8	–	22.8	2 175.7	26.6	11.2	15.3	2 149.1	1.0	–	99.0
Square miles	848.8	8.8	–	8.8	–	8.8	840.0	10.3	4.3	5.9	829.8	1.0	–	99.0
Victoria County														
Square kilometers	2 285.9	78.1	78.1	–	–	–	2 207.8	161.1	161.1	–	2 046.7	3.4	3.4	96.6
Square miles	882.6	30.2	30.2	–	–	–	852.4	62.2	62.2	–	790.2	3.4	3.4	96.6
Walker County														
Square kilometers	2 039.7	54.3	–	54.3	54.3	–	1 985.4	10.7	–	10.7	1 974.7	2.7	–	97.3
Square miles	787.5	21.0	–	21.0	21.0	–	766.6	4.1	–	4.1	762.4	2.7	–	97.3
Waller County														
Square kilometers	1 330.3	42.3	4.1	38.1	–	38.1	1 288.0	34.6	2.0	32.6	1 253.4	3.2	.3	96.8
Square miles	513.6	16.3	1.6	14.7	–	14.7	497.3	13.4	.8	12.6	483.9	3.2	.3	96.8
Ward County														
Square kilometers	2 164.1	10.9	–	10.9	–	10.9	2 153.2	11.4	–	11.4	2 141.8	.5	–	99.5
Square miles	835.6	4.2	–	4.2	–	4.2	831.4	4.4	–	4.4	827.0	.5	–	99.5
Washington County														
Square kilometers	1 578.0	19.1	–	19.1	19.1	–	1 558.9	3.1	–	3.1	1 555.8	1.2	–	98.8
Square miles	609.3	7.4	–	7.4	7.4	–	601.9	1.2	–	1.2	600.7	1.2	–	98.8
Webb County														
Square kilometers	8 694.6	85.3	85.3	–	–	–	8 609.4	1.3	1.3	–	8 608.1	1.0	1.0	99.0
Square miles	3 357.0	32.9	32.9	–	–	–	3 324.1	.5	.5	–	3 323.6	1.0	1.0	99.0
Wharton County														
Square kilometers	2 823.6	28.8	–	28.8	14.8	14.0	2 794.8	21.6	21.6	–	2 773.2	1.0	–	99.0
Square miles	1 090.2	11.1	–	11.1	5.7	5.4	1 079.1	8.3	8.3	–	1 070.7	1.0	–	99.0
Wheeler County														
Square kilometers	2 368.0	–	–	–	–	–	2 368.0	10.9	9.3	1.6	2 357.1	–	–	100.0
Square miles	914.3	–	–	–	–	–	914.3	4.2	3.6	.6	910.1	–	–	100.0
Wichita County														
Square kilometers	1 625.7	179.6	140.2	39.4	24.7	14.8	1 446.1	6.7	–	6.7	1 439.4	11.0	8.6	89.0
Square miles	627.7	69.4	54.1	15.2	9.5	5.7	558.3	2.6	–	2.6	555.7	11.0	8.6	89.0
Wilbarger County														
Square kilometers	2 515.2	20.9	–	20.9	20.9	–	2 494.3	–	–	–	2 494.3	.8	–	99.2
Square miles	971.1	8.1	–	8.1	8.1	–	963.1	–	–	–	963.1	.8	–	99.2
Willacy County														
Square kilometers	1 545.5	7.0	–	7.0	–	7.0	1 538.5	7.8	6.5	1.3	1 530.7	.5	–	99.5
Square miles	596.7	2.7	–	2.7	–	2.7	594.0	3.0	2.5	.5	591.0	.5	–	99.5
Williamson County														
Square kilometers	2 912.1	223.8	71.6	152.2	110.8	41.3	2 688.4	12.7	3.4	9.4	2 675.6	7.7	2.5	92.3
Square miles	1 124.4	86.4	27.6	58.7	42.8	16.0	1 038.0	4.9	1.3	3.6	1 033.1	7.7	2.5	92.3
Wilson County														
Square kilometers	2 090.6	12.3	–	12.3	–	12.3	2 078.3	15.3	12.0	3.3	2 063.0	.6	–	99.4
Square miles	807.2	4.8	–	4.8	–	4.8	802.4	5.9	4.6	1.3	796.5	.6	–	99.4
Winkler County														
Square kilometers	2 178.5	6.5	–	6.5	–	6.5	2 172.0	2.9	2.9	–	2 169.0	.3	–	99.7
Square miles	841.1	2.5	–	2.5	–	2.5	838.6	1.1	1.1	–	837.5	.3	–	99.7
Wise County														
Square kilometers	2 343.1	49.8	–	49.8	–	49.8	2 293.3	81.0	14.6	66.3	2 212.3	2.1	–	97.9
Square miles	904.7	19.2	–	19.2	–	19.2	885.4	31.3	5.6	25.6	854.2	2.1	–	97.9
Wood County														
Square kilometers	1 684.3	19.8	–	19.8	–	19.8	1 664.4	18.4	10.7	7.7	1 646.0	1.2	–	98.8
Square miles	650.3	7.7	–	7.7	–	7.7	642.6	7.1	4.1	3.0	635.5	1.2	–	98.8
Yoakum County														
Square kilometers	2 071.4	5.4	–	5.4	–	5.4	2 066.1	2.6	2.6	–	2 063.5	.3	–	99.7
Square miles	799.8	2.1	–	2.1	–	2.1	797.7	1.0	1.0	–	796.7	.3	–	99.7
Young County														
Square kilometers	2 389.0	19.5	–	19.5	–	19.5	2 369.4	4.7	–	4.7	2 364.8	.8	–	99.2
Square miles	922.4	7.5	–	7.5	–	7.5	914.8	1.8	–	1.8	913.0	.8	–	99.2

Table 7. **Land Area by Urban and Rural Residence: 1990**—Con.

[For definitions of terms and meanings of symbols, see text]

State County	Total land area	Urban					Rural					Percent of total land area		
		Total urban land area	Inside urbanized area	Outside urbanized area			Total rural land area	In place			Other rural	Urban		Rural
				Total	Place of 10,000 or more	Place of 2,500 to 9,999		Total	Place of 1,000 to 2,499	Place of less than 1,000		Total	Inside urbanized area	
COUNTY—Con.														
Zapata County														
Square kilometers	2 581.8	17.4	–	17.4	–	17.4	2 564.4	–	–	–	2 564.4	.7	–	99.3
Square miles	996.8	6.7	–	6.7	–	6.7	990.1	–	–	–	990.1	.7	–	99.3
Zavala County														
Square kilometers	3 363.3	9.4	–	9.4	–	9.4	3 353.9	36.9	36.9	–	3 316.9	.3	–	99.7
Square miles	1 298.6	3.6	–	3.6	–	3.6	1 294.9	14.3	14.3	–	1 280.7	.3	–	99.7

TIPSII [UPF] GPH248 CENSUS90 71583900 03/16/93 4:08 PM MACHINE: C DATA:CENSUS90*PH2TIPSDA48. 02/20/93 02:04:47 TAPE: NONE FRAME: 30
TSF:CENSUS90*92. 02/20/93 02:05:41 UTF:CENSUS90*93. 02/20/93 02:05:41 META:CENSUS90*PH2TABLES48. 02/20/93 02:10:38

TIPSII [UPF] GPH248 CENSUS90 71583900 03/16/93 4:08 PM MACHINE: C DATA:CENSUS90*PH2TIPSDA48. 02/20/93 02:04:47 TAPE: NONE FRAME: 31
TSF:CENSUS90*92. 02/20/93 02:05:41 UTF:CENSUS90*93. 02/20/93 02:05:41 META:CENSUS90*PH2TABLES48. 02/20/93 02:10:38

Table 8. Population and Housing Units, 1970 to 1990; Area Measurements and Density: 1990

[For information concerning historical counts, see "User Notes." Density is computed using land area. For definitions of terms and meanings of symbols, see text]

State County County Subdivision Place	Population			Housing units			1990 area measurements				1990 density			
							Total area		Land area		Population per—		Housing units per—	
	1990	1980	1970	1990	1980	1970	Square kilometers	Square miles	Square kilometers	Square miles	Square kilometer	Square mile	Square kilometer	Square mile
The State	**16 986 510**	**r14 225 513**	**11 198 655**	**7 008 999**	**r5 548 214**	**3 830 091**	**695 676.4**	**268 600.9**	**678 358.1**	**261 914.3**	**25.0**	**64.9**	**10.3**	**26.8**
Anderson County †	48 024	38 381	27 789	16 909	13 934	10 674	2 792.1	1 078.0	2 773.7	1 070.9	17.3	44.8	6.1	15.8
Cayuga division	719	607	682	348	313	285	284.9	110.0	282.9	109.2	2.5	6.6	1.2	3.2
Elkhart division	4 905	4 143	3 105	2 293	1 788	1 286	623.9	240.9	621.9	240.1	7.9	20.4	3.7	9.6
Elkhart town †	1 076	1 317	997	537	532	413	4.0	1.5	4.0	1.5	269.0	717.3	134.3	358.0
Frankston division	3 203	3 043	2 153	1 545	1 262	944	416.2	160.7	411.9	159.0	7.8	20.1	3.8	9.7
Frankston town	1 127	1 255	1 056	514	495	437	6.4	2.5	6.4	2.5	176.1	450.8	80.3	205.6
Montalba-Tennessee Colony division	12 731	6 728	2 196	1 462	1 039	712	600.1	231.7	595.6	230.0	21.4	55.4	2.5	6.4
Palestine division	26 466	23 860	...	11 261	9 532	...	866.9	334.7	861.3	332.6	30.7	79.6	13.1	33.9
Palestine city †	18 042	15 948	14 525	7 676	6 529	5 572	45.3	17.5	44.9	17.3	401.8	1 042.9	171.0	443.7
Andrews County †	14 338	13 323	10 372	5 462	4 664	3 704	3 887.8	1 501.1	3 886.9	1 500.7	3.7	9.6	1.4	3.6
Andrews North division	11 663	11 640	...	4 430	4 106	...	2 324.0	897.3	2 323.9	897.3	5.0	13.0	1.9	4.9
Andrews city (pt.) †	10 675	11 061	8 625	4 026	3 878	3 128	11.4	4.4	11.3	4.4	944.7	2 426.1	356.3	915.0
Andrews South division	2 675	1 683	...	1 032	558	...	1 563.9	603.8	1 563.0	603.5	1.7	4.4	.7	1.7
Andrews city (pt.) †	3	...	...	1	...	...	1.0	.4	1.0	.4	3.0	7.5	1.0	2.5
Angelina County †	69 884	64 172	49 349	28 796	24 645	17 310	2 239.1	864.5	2 076.2	801.6	33.7	87.2	13.9	35.9
Diboll division	7 686	7 654	5 133	2 743	2 435	1 728	311.4	120.2	308.6	119.2	24.9	64.5	8.9	23.0
Burke city	314	322	188	129	121	76	1.6	.6	1.6	.6	196.3	523.3	80.6	215.0
Diboll city †	4 341	5 227	3 557	1 504	1 594	1 151	12.2	4.7	12.1	4.7	358.8	923.6	124.3	320.0
Huntington division	8 415	6 446	4 416	3 654	2 881	1 778	704.1	271.8	647.4	250.0	13.0	33.7	5.6	14.6
Huntington city	1 794	1 672	1 192	767	716	453	7.1	2.7	7.1	2.7	252.7	664.4	108.0	284.1
Lufkin division	44 118	41 875	...	17 886	15 667	...	310.9	120.0	307.0	118.5	143.7	372.3	58.3	150.9
Hudson city (pt.) †	1 532	1 659	670	601	558	211	7.7	3.0	7.7	3.0	199.0	510.7	78.1	200.3
Lufkin city †	30 206	28 562	23 049	12 488	10 957	8 127	61.4	23.7	61.1	23.6	494.4	1 279.9	204.4	529.2
Pollok division	7 370	6 156	4 654	2 713	2 020	1 356	415.7	160.5	415.1	160.3	17.8	46.0	6.5	16.9
Hudson city (pt.) †	842	–	...	301	–	...	3.8	1.5	3.8	1.5	221.6	561.3	79.2	200.7
Zavalla division	2 295	2 041	1 489	1 800	1 642	770	497.0	191.9	398.1	153.7	5.8	14.9	4.5	11.7
Zavalla city	701	762	...	366	359	...	5.5	2.1	5.5	2.1	127.5	333.8	66.5	174.3
Aransas County †	17 892	14 260	8 902	10 889	7 951	4 431	1 367.5	528.0	652.6	252.0	27.4	71.0	16.7	43.2
Fulton division	4 017	3 311	...	3 206	2 352	...	1 103.1	425.9	477.4	184.3	8.4	21.8	6.7	17.4
Aransas Pass city (pt.) †	–	–	...	–	–	...	6.5	2.5	.2	.1	–	–	–	–
Fulton town †	763	725	...	580	450	...	3.8	1.5	1.7	.7	448.8	1 090.0	341.2	828.6
Rockport city (pt.) †	36	...	...	28	...	...	4.2	1.6	3.9	1.5	9.2	24.0	7.2	18.7
Rockport division	13 875	10 949	...	7 683	5 599	...	264.4	102.1	175.2	67.6	79.2	205.3	43.9	113.7
Aransas Pass city (pt.) †	912	860	726	442	379	224	25.2	9.7	6.8	2.6	134.1	350.8	65.0	170.0
Rockport city (pt.) †	4 717	3 686	3 879	2 693	2 111	1 885	17.3	6.7	11.2	4.3	421.2	1 097.0	240.4	626.3
Archer County †	7 973	7 266	5 759	3 680	3 341	2 413	2 398.0	925.9	2 356.3	909.8	3.4	8.8	1.6	4.0
Archer division	3 303	3 326	3 108	1 473	1 409	1 095	856.9	330.9	854.0	329.7	3.9	10.0	1.7	4.5
Archer City city	1 748	1 862	1 722	852	895	694	5.7	2.2	5.6	2.2	312.1	794.5	152.1	387.3
Scotland city (pt.)	380	365	257	157	139	80	27.4	10.6	27.2	10.5	14.0	36.2	5.8	15.0
Windthorst town (pt.)	364	401	377	139	127	89	5.9	2.3	5.8	2.2	62.8	165.5	24.0	63.2
Holliday division	4 670	3 940	...	2 207	1 932	...	1 541.0	595.0	1 502.3	580.0	3.1	8.1	1.5	3.8
Holliday city †	1 475	1 349	1 048	615	552	410	5.1	2.0	5.1	2.0	289.2	737.5	120.6	307.5
Lakeside City town (pt.) †	865	515	187	320	219	93	1.6	.6	1.6	.6	540.6	1 441.7	200.0	533.3
Megargel town	244	381	373	127	154	152	1.6	.6	1.6	.6	152.5	406.7	79.4	211.7
Wichita Falls city (pt.) †	–	–	–	–	–	–	–	–	–	–	–	–	–	–
Armstrong County	2 021	1 994	1 895	916	896	799	2 366.9	913.9	2 366.4	913.7	.9	2.2	.4	1.0
Claude North division	568	526	541	266	247	217	836.1	322.8	836.0	322.8	.7	1.8	.3	.8
Claude city (pt.)	53	...	...	22	...	...	1.5	.6	1.5	.6	35.3	88.3	14.7	36.7
Claude South division	1 453	1 468	1 354	650	649	582	1 530.7	591.0	1 530.4	590.9	.9	2.5	.4	1.1
Claude city (pt.)	1 146	1 112	992	477	463	419	3.0	1.1	3.0	1.1	382.0	1 041.8	159.0	433.6
Atascosa County †	30 533	25 055	18 696	11 614	9 301	6 222	3 200.5	1 235.7	3 191.4	1 232.2	9.6	24.8	3.6	9.4
Campbellton division	509	538	694	296	250	287	515.9	199.2	514.3	198.6	1.0	2.6	.6	1.5
Charlotte division	1 990	2 060	2 040	799	716	667	711.5	274.7	710.0	274.1	2.8	7.3	1.1	2.9
Charlotte city	1 475	1 443	1 329	499	466	388	5.2	2.0	5.2	2.0	283.7	737.5	96.0	249.5
Jourdanton division	4 615	3 916	2 795	1 775	1 507	955	834.3	322.1	830.1	320.5	5.6	14.4	2.1	5.5
Christine town	368	392	289	141	130	95	4.5	1.7	4.5	1.7	81.8	216.5	31.3	82.9
Jourdanton city †	3 220	2 743	1 841	1 172	1 029	599	8.5	3.3	8.5	3.3	378.8	975.8	137.9	355.2
Pleasanton division	11 977	9 694	7 142	4 618	3 754	2 430	568.0	219.3	566.9	218.9	21.1	54.7	8.1	21.1
Pleasanton city †	7 678	6 346	5 407	2 980	2 533	1 808	16.5	6.4	16.5	6.4	465.3	1 199.7	180.6	465.6
Poteet division	11 442	8 847	6 025	4 126	3 074	1 883	570.8	220.4	570.1	220.1	20.1	52.0	7.2	18.7
Lytle city (pt.)	1 911	1 544	1 271	684	552	385	7.1	2.8	7.0	2.7	273.0	707.8	97.7	253.3
Poteet city	3 206	3 086	3 013	1 079	986	917	4.9	1.9	4.9	1.9	654.3	1 687.4	220.2	567.9
Austin County †	19 832	17 726	13 831	8 885	7 844	5 500	1 700.2	656.4	1 690.4	652.6	11.7	30.4	5.3	13.6
Bellville division	6 771	5 834	4 724	3 044	2 624	1 890	505.2	195.0	501.1	193.5	13.5	35.0	6.1	15.7
Bellville city †	3 378	2 860	2 371	1 498	1 232	954	6.6	2.5	6.6	2.5	511.8	1 351.2	227.0	599.2
Sealy division	8 660	7 531	5 189	3 669	3 073	2 015	518.2	200.1	514.1	198.5	16.8	43.6	7.1	18.5
San Felipe town †	618	532	422	265	219	162	17.4	6.7	16.7	6.5	37.0	95.1	15.9	40.8
Sealy city †	4 541	3 875	2 685	1 905	1 500	1 042	10.7	4.1	10.7	4.1	424.4	1 107.6	178.0	464.6
Wallis division	1 917	1 894	1 729	836	788	603	177.6	68.6	176.4	68.1	10.9	28.1	4.7	12.3
Wallis city	1 001	1 138	...	447	486	...	3.8	1.5	3.8	1.5	263.4	667.3	117.6	298.0

TIPSII [UPF] GPH248 CENSUS90 71583900 03/16/93 4:08 PM MACHINE: C DATA:CENSUS90*PH2TIPSDA48. 02/20/93 02:04:47 TAPE: NONE FRAME: 32
TSF:CENSUS90*92. 02/20/93 02:05:41 UTF:CENSUS90*93. 02/20/93 02:05:41 META:CENSUS90*PH2TABLES48. 02/20/93 02:10:38

Table 8. Population and Housing Units, 1970 to 1990; Area Measurements and Density: 1990—Con.

[For information concerning historical counts, see "User Notes." Density is computed using land area. For definitions of terms and meanings of symbols, see text]

State County County Subdivision Place	Population			Housing units			1990 area measurements				1990 density			
							Total area		Land area		Population per—		Housing units per—	
	1990	1980	1970	1990	1980	1970	Square kilometers	Square miles	Square kilometers	Square miles	Square kilometer	Square mile	Square kilometer	Square mile
Austin County †—Con.														
West End division	2 484	2 467	2 189	1 336	1 359	992	499.3	192.8	498.8	192.6	5.0	12.9	2.7	6.9
Bailey County †	7 064	8 168	8 487	3 109	3 151	3 078	2 143.1	827.4	2 141.3	826.7	3.3	8.5	1.5	3.8
Muleshoe division	6 246	6 889	6 816	2 655	2 593	2 387	875.4	338.0	875.2	337.9	7.1	18.5	3.0	7.9
Muleshoe city †	4 571	4 842	4 525	1 893	1 803	1 562	8.9	3.4	8.9	3.4	513.6	1 344.4	212.7	556.8
South Sand Hills division	818	1 279	1 671	454	558	691	1 267.7	489.5	1 266.1	488.9	.6	1.7	.4	.9
Bandera County †	10 562	7 084	4 747	6 485	4 759	3 402	2 065.8	797.6	2 050.7	791.8	5.2	13.3	3.2	8.2
Bandera division	8 745	5 650	3 365	5 205	3 889	2 532	829.6	320.3	815.8	315.0	10.7	27.8	6.4	16.5
Bandera city †	877	947	891	419	489	420	2.9	1.1	2.9	1.1	302.4	797.3	144.5	380.9
Lakehills CDP	2 147	...	...	1 854	...	...	71.6	27.6	61.0	23.6	35.2	91.0	30.4	78.6
Medina division	1 817	1 434	1 382	1 280	870	870	1 236.2	477.3	1 234.8	476.8	1.5	3.8	1.0	2.7
Bastrop County †	38 263	24 726	17 297	16 301	10 691	6 757	2 320.6	896.0	2 301.1	888.5	16.6	43.1	7.1	18.3
Bastrop division	11 591	6 623	4 430	4 847	2 844	1 770	566.8	218.8	558.9	215.8	20.7	53.7	8.7	22.5
Bastrop city (pt.) †	4 044	3 603	3 112	1 826	1 534	1 165	16.2	6.3	16.1	6.2	251.2	652.3	113.4	294.5
Camp Swift CDP	2 681	...	...	821	...	...	30.4	11.7	30.0	11.6	89.4	231.1	27.4	70.8
Circle D-KC Estates CDP	1 247	...	...	478	...	...	24.3	9.4	24.2	9.4	51.5	132.7	19.8	50.9
Cedar Creek-Red Rock division	9 989	4 983	2 549	3 950	2 218	974	674.2	260.3	670.1	258.7	14.9	38.6	5.9	15.3
Bastrop city (pt.) †	–	186	...	–	67	...	–	–	–	–	–	–	–	–
Garfield CDP (pt.)	103	...	...	50	...	...	.9	.4	.9	.4	114.4	257.5	55.6	125.0
Mustang Ridge city (pt.) †	–	...	...	–	...	...	–	–	–	–	–	–	–	–
Wyldwood CDP	1 764	...	...	649	...	...	25.3	9.8	25.1	9.7	70.3	181.9	25.9	66.9
Elgin division	10 238	7 752	5 927	4 220	2 979	2 153	424.8	164.0	422.1	163.0	24.3	62.8	10.0	25.9
Elgin city †	4 846	4 535	3 832	1 910	1 643	1 363	7.2	2.8	7.2	2.8	673.1	1 730.7	265.3	682.1
Smithville division	6 445	5 368	4 391	3 284	2 650	1 860	654.8	252.8	649.9	250.9	9.9	25.7	5.1	13.1
Smithville city †	3 196	3 470	2 959	1 554	1 559	1 240	6.7	2.6	6.7	2.6	477.0	1 229.2	231.9	597.7
Baylor County †	4 385	4 919	5 221	3 006	3 140	3 051	2 333.8	901.1	2 255.5	870.8	1.9	5.0	1.3	3.5
Seymour division	3 657	4 133	...	1 873	1 883	...	111.5	43.1	111.5	43.0	32.8	85.0	16.8	43.6
Seymour city (pt.) †	3 185	3 657	3 469	1 675	1 688	1 557	6.3	2.4	6.3	2.4	505.6	1 327.1	265.9	697.9
Seymour Rural division	728	786	...	1 133	1 257	...	2 222.3	858.0	2 144.0	827.8	.3	.9	.5	1.4
Seymour city (pt.) †	–	...	...	–	...	...	.6	.2	.6	.2	–	–	–	–
Bee County †	25 135	26 030	22 737	10 208	8 955	7 297	2 280.2	880.4	2 279.8	880.2	11.0	28.6	4.5	11.6
Beeville division	20 832	21 480	...	8 300	7 284	...	1 264.4	488.2	1 264.3	488.2	16.5	42.7	6.6	17.0
Beeville city †	13 547	14 574	13 506	5 491	5 116	4 520	15.8	6.1	15.8	6.1	857.4	2 220.8	347.5	900.2
Pettus-Pawnee division	2 191	2 483	2 329	1 009	878	796	601.8	232.4	601.7	232.3	3.6	9.4	1.7	4.3
Skidmore division	2 112	2 067	1 620	899	793	592	414.0	159.8	413.8	159.8	5.1	13.2	2.2	5.6
Bell County †	191 088	r157 820	124 483	75 957	r59 640	38 155	2 815.8	1 087.2	2 742.8	1 059.0	69.7	180.4	27.7	71.7
Belton division	16 103	13 748	...	6 117	5 255	...	113.9	44.0	110.4	42.6	145.9	378.0	55.4	143.6
Belton city (pt.) †	12 476	10 660	8 696	4 664	4 009	3 031	29.5	11.4	27.8	10.7	448.8	1 166.0	167.8	435.9
Temple city (pt.) †	–	–	...	–	–	...	–	–	–	–	–	–	–	–
East Bell division	4 304	3 652	...	1 736	1 416	...	367.8	142.0	367.7	142.0	11.7	30.3	4.7	12.2
Troy city (pt.) †	1 385	1 316	542	540	456	190	10.4	4.0	10.4	4.0	133.2	346.3	51.9	135.0
Fort Hood division	17 021	19 172	...	3 117	2 796	...	255.1	98.5	255.0	98.4	66.7	173.0	12.2	31.7
Fort Hood CDP (pt.)	17 021	18 748	23 705	3 117	2 794	2 810	23.6	9.1	23.6	9.1	721.2	1 870.4	132.1	342.5
Killeen city (pt.) †	–	–	...	–	–	...	.3	.1	.3	.1	–	–	–	–
Killeen division	83 544	61 056	...	34 559	25 666	...	285.9	110.4	266.5	102.9	313.5	811.9	129.7	335.9
Harker Heights city †	12 841	7 345	4 216	5 182	2 817	1 336	29.6	11.4	29.6	11.4	433.8	1 126.4	175.1	454.6
Killeen city (pt.) †	63 535	46 296	35 507	26 439	19 726	12 285	71.5	27.6	71.4	27.6	889.8	2 302.0	370.3	957.9
Nolanville city †	1 834	1 308	902	742	504	326	6.4	2.5	6.4	2.5	286.6	733.6	115.9	296.8
Northwest Bell division	5 676	3 713	...	2 509	1 656	...	245.8	94.9	211.4	81.6	26.8	69.6	11.9	30.7
Morgan's Point Resort city	1 766	1 082	...	778	461	...	8.1	3.1	7.9	3.0	223.5	588.7	98.5	259.3
Temple city (pt.) †	1	9	...	1	4	...	.8	.3	.8	.3	1.3	3.3	1.3	3.3
Rogers division	2 129	1 941	1 627	870	787	595	193.4	74.7	192.9	74.5	11.0	28.6	4.5	11.7
Rogers town	1 131	1 242	1 030	474	488	391	2.0	.8	2.0	.8	565.5	1 413.8	237.0	592.5
South Bell division	6 404	5 188	3 500	2 698	2 119	1 477	739.3	285.5	726.3	280.4	8.8	22.8	3.7	9.6
Bartlett city (pt.)	621	696	586	263	305	250	.9	.3	.9	.3	690.0	2 070.0	292.2	876.7
Holland town	1 118	863	723	426	358	283	4.6	1.8	4.6	1.8	243.0	621.1	92.6	236.7
Salado CDP	1 216	1 035	...	572	411	...	8.2	3.2	8.2	3.2	148.3	380.0	69.8	178.8
Southwest Bell division	3 561	1 912	...	1 317	722	...	254.7	98.3	253.0	97.7	14.1	36.4	5.2	13.5
Temple division	52 346	r47 438	...	23 034	r19 223	...	359.9	139.0	359.7	138.9	145.5	376.9	64.0	165.8
Belton city (pt.) †	–	...	...	–	...	...	.1	–	.1	–	–	–	–	–
Little River-Academy city	1 390	1 155	...	545	439	...	9.7	3.7	9.7	3.7	143.3	375.7	56.2	147.3
Temple city (pt.) †	46 108	r42 345	33 431	20 717	r17 294	11 853	110.6	42.7	110.4	42.6	417.6	1 082.3	187.7	486.3
Troy city (pt.) †	10	37	...	6	12	...	.2	.1	.2	.1	50.0	100.0	30.0	60.0
Bexar County †	1 185 394	r988 971	830 460	455 832	r345 262	249 025	3 255.0	1 256.8	3 229.5	1 246.9	367.1	950.7	141.1	365.6
San Antonio division	1 156 104	r970 507	...	445 054	r338 727	...	2 272.0	877.2	2 264.1	874.2	510.6	1 322.5	196.6	509.1
Alamo Heights city	6 502	6 252	6 933	3 381	3 345	3 247	4.8	1.8	4.8	1.8	1 354.6	3 612.2	704.4	1 878.3
Balcones Heights city	3 022	r2 640	2 504	1 711	r1 687	1 361	1.7	.6	1.7	.6	1 777.6	5 036.7	1 006.5	2 851.7
Castle Hills city	4 198	4 773	5 311	1 908	1 877	1 743	6.4	2.5	6.4	2.5	655.9	1 679.2	298.1	763.2
China Grove town (pt.) †	693	244	(NA)	241	90	(NA)	5.8	2.3	5.8	2.3	119.5	301.3	41.6	104.8
Cibolo city (pt.) †	–	...	...	–	...	...	.2	.1	.2	.1	–	–	–	–
Converse city †	8 887	r5 150	1 383	3 035	r1 663	431	13.2	5.1	13.2	5.1	673.3	1 742.5	229.9	595.1
Cross Mountain CDP	1 112	...	...	404	...	...	22.3	8.6	22.3	8.6	49.9	129.3	18.1	47.0

TIPSII [UPF] GPH248 CENSUS90 71583900 03/16/93 4:08 PM MACHINE: C DATA:CENSUS90*PH2TIPSDA48 02/20/93 02:04:47 TAPE: NONE FRAME: 33
TSF:CENSUS90*92. 02/20/93 02:05:41 UTF:CENSUS90*93. 02/20/93 02:05:41 META:CENSUS90*PH2TABLES48. 02/20/93 02:10:38

Table 8. Population and Housing Units, 1970 to 1990; Area Measurements and Density: 1990—Con.

[For information concerning historical counts, see "User Notes." Density is computed using land area. For definitions of terms and meanings of symbols, see text]

State County County Subdivision Place	Population			Housing units			1990 area measurements				1990 density			
							Total area		Land area		Population per—		Housing units per—	
	1990	1980	1970	1990	1980	1970	Square kilometers	Square miles	Square kilometers	Square miles	Square kilometer	Square mile	Square kilometer	Square mile
Bexar County †—Con.														
San Antonio division—Con.														
Dominion CDP	1 196	...	...	509	...	...	9.1	3.5	9.0	3.5	132.9	341.7	56.6	145.4
Grey Forest city (pt.)	372	401	(NA)	169	196	(NA)	1.3	.5	1.3	.5	286.2	744.0	130.0	338.0
Helotes city (pt.) †	931	...	...	357	...	...	2.9	1.1	2.9	1.1	321.0	846.4	123.1	324.5
Hill Country Village city †	1 038	972	636	372	308	186	5.6	2.2	5.6	2.2	185.4	471.8	66.4	169.1
Hollywood Park town †	2 841	3 231	2 299	1 116	1 075	661	3.8	1.5	3.8	1.5	747.6	1 894.0	293.7	744.0
Kirby city †	8 326	r6 435	3 238	3 006	r2 216	939	4.9	1.9	4.8	1.8	1 734.6	4 625.6	626.3	1 670.0
Lackland AFB CDP	9 352	14 459	19 141	894	617	862	12.6	4.9	12.6	4.9	742.2	1 908.6	71.0	182.4
Leon Valley city †	9 581	r9 088	2 487	3 653	r3 329	774	8.9	3.4	8.9	3.4	1 076.5	2 817.9	410.4	1 074.4
Live Oak city †	10 023	8 183	2 779	3 671	2 634	856	12.2	4.7	12.1	4.7	828.3	2 132.6	303.4	781.1
Olmos Park city	2 161	2 069	2 250	1 051	982	938	1.6	.6	1.6	.6	1 350.6	3 601.7	656.9	1 751.7
St. Hedwig town †	1 443	...	...	544	...	...	77.9	30.1	77.9	30.1	18.5	47.9	7.0	18.1
San Antonio city (pt.) †	935 739	r785 921	654 153	365 345	r277 801	203 226	849.1	327.9	842.9	325.4	1 110.1	2 875.7	433.4	1 122.8
Schertz city (pt.) †	414	2	–	160	1	–	25.0	9.6	25.0	9.6	16.6	43.1	6.4	16.7
Selma city (pt.) †	447	283	207	149	103	57	8.1	3.1	8.1	3.1	55.2	144.2	18.4	48.1
Shavano Park city †	1 708	1 448	881	624	491	268	4.5	1.8	4.5	1.8	379.6	948.9	138.7	346.7
Somerset city	1 144	1 102	...	426	375	...	5.2	2.0	5.2	2.0	220.0	572.0	81.9	213.0
Terrell Hills city	4 592	4 644	5 225	1 971	1 946	1 915	4.3	1.7	4.3	1.7	1 067.9	2 701.2	458.4	1 159.4
Timberwood Park CDP	2 578	...	...	932	...	...	51.5	19.9	51.4	19.9	50.2	129.5	18.1	46.8
Universal City city †	13 057	10 720	7 613	5 423	3 894	2 317	14.4	5.6	14.4	5.6	906.7	2 331.6	376.6	968.4
Windcrest city †	5 331	5 332	3 371	2 276	2 000	971	4.8	1.8	4.8	1.8	1 110.6	2 961.7	474.2	1 264.4
Southeast Bexar division	11 481	8 584	...	4 160	2 994	...	372.9	144.0	356.3	137.6	32.2	83.4	11.7	30.2
China Grove town (pt.) †	179	190	(NA)	72	59	(NA)	2.4	.9	2.4	.9	74.6	198.9	30.0	80.0
Elmendorf city	568	492	400	194	157	127	3.2	1.2	3.2	1.2	177.5	473.3	60.6	161.7
San Antonio city (pt.) †	164	16	...	54	5	...	21.8	8.4	16.4	6.3	10.0	26.0	3.3	8.6
West Bexar division	17 809	9 880	...	6 618	3 541	...	610.0	235.5	609.2	235.2	29.2	75.7	10.9	28.1
Fair Oaks Ranch city (pt.) †	1 640	...	...	643	...	...	9.0	3.5	9.0	3.5	182.2	468.6	71.4	183.7
Grey Forest city (pt.)	53	41	(NA)	21	20	(NA)	.6	.2	.6	.2	88.3	265.0	35.0	105.0
Helotes city (pt.) †	604	...	...	218	...	...	4.0	1.5	4.0	1.5	151.0	402.7	54.5	145.3
Lytle city (pt.)	4	17	27	4	7	5	.7	.3	.7	.3	5.7	13.3	5.7	13.3
San Antonio city (pt.) †	30	3	...	15	1	...	3.3	1.3	3.3	1.3	9.1	23.1	4.5	11.5
Scenic Oaks CDP	2 352	...	...	899	...	...	21.7	8.4	21.7	8.4	108.4	280.0	41.4	107.0
Blanco County †	5 972	4 681	3 567	3 135	2 443	1 647	1 847.9	713.5	1 842.3	711.3	3.2	8.4	1.7	4.4
Blanco division	3 152	2 479	1 751	1 617	1 227	800	556.2	214.8	556.0	214.7	5.7	14.7	2.9	7.5
Blanco city †	1 238	1 179	1 022	567	518	396	4.5	1.7	4.3	1.7	287.9	728.2	131.9	333.5
Johnson City division	2 820	2 202	1 816	1 518	1 216	847	1 291.6	498.7	1 286.3	496.6	2.2	5.7	1.2	3.1
Johnson City city †	932	872	767	446	402	335	3.1	1.2	3.1	1.2	300.6	776.7	143.9	371.7
Round Mountain town †	59	...	...	26	...	...	6.0	2.3	6.0	2.3	9.8	25.7	4.3	11.3
Borden County	799	859	888	478	559	397	2 346.8	906.1	2 328.1	898.9	.3	.9	.2	.5
Gail North division	327	384	399	158	142	153	758.6	292.9	757.6	292.5	.4	1.1	.2	.5
Gail South division	472	475	489	320	417	244	1 588.2	613.2	1 570.4	606.3	.3	.8	.2	.5
Bosque County †	15 125	13 401	10 966	8 074	7 439	5 653	2 597.0	1 002.7	2 562.2	989.3	5.9	15.3	3.2	8.2
Clifton division	6 410	5 428	4 351	3 465	3 137	2 204	578.7	223.4	570.3	220.2	11.2	29.1	6.1	15.7
Clifton city †	3 195	3 063	2 578	1 411	1 357	1 046	4.7	1.8	4.7	1.8	679.8	1 775.0	300.2	783.9
Cranfills Gap division	687	753	691	398	430	360	289.2	111.7	288.8	111.5	2.4	6.2	1.4	3.6
Cranfills Gap city	269	341	...	150	174	...	1.9	.7	1.9	.7	141.6	384.3	78.9	214.3
Iredell division	815	778	627	512	424	371	369.0	142.5	366.6	141.5	2.2	5.8	1.4	3.6
Iredell city	339	407	316	184	196	177	1.2	.5	1.2	.5	282.5	678.0	153.3	368.0
Meridian division	5 417	4 738	...	2 934	2 670	...	1 079.2	416.7	1 055.9	407.7	5.1	13.3	2.8	7.2
Meridian city †	1 390	1 330	1 162	620	595	485	5.4	2.1	5.4	2.1	257.4	661.9	114.8	295.2
Morgan city †	451	485	415	202	216	175	1.9	.7	1.9	.7	237.4	644.3	106.3	288.6
Walnut Springs city	716	613	495	330	282	234	3.5	1.3	3.5	1.3	204.6	550.8	94.3	253.8
Valley Mills division	1 796	1 704	1 435	765	778	679	281.0	108.5	280.6	108.4	6.4	16.6	2.7	7.1
Valley Mills city (pt.)	1 085	1 226	1 002	474	537	431	1.8	.7	1.8	.7	602.8	1 550.0	263.3	677.1
Bowie County †	81 665	75 301	68 909	34 234	29 810	24 347	2 390.1	922.8	2 299.8	887.9	35.5	92.0	14.9	38.6
Dalby Springs-Simms division	2 065	1 903	1 623	882	791	569	431.7	166.7	428.6	165.5	4.8	12.5	2.1	5.3
De Kalb division	5 622	5 736	6 046	2 452	2 348	2 117	610.3	235.6	602.0	232.4	9.3	24.2	4.1	10.6
De Kalb town	1 976	2 217	2 197	889	947	856	3.4	1.3	3.4	1.3	581.2	1 520.0	261.5	683.8
Hooks division	5 786	5 014	5 131	2 473	1 987	1 791	325.6	125.7	321.2	124.0	18.0	46.7	7.7	19.9
Hooks city	2 684	2 507	2 545	1 207	1 004	912	5.3	2.0	5.3	2.0	506.4	1 342.0	227.7	603.5
Leary city (pt.)	311	209	(NA)	138	78	(NA)	5.8	2.2	5.8	2.2	53.6	141.4	23.8	62.7
New Boston town (pt.) †	–	–	...	–	–	...	–	–	–	–	–	–	–	–
Maud-Elliot Creek division	8 576	6 194	4 887	3 408	2 412	1 662	444.0	171.4	375.3	144.9	22.9	59.2	9.1	23.5
Maud city	1 049	1 059	1 107	486	459	396	3.7	1.4	3.7	1.4	283.5	749.3	131.4	347.1
Redwater city †	824	...	...	326	...	...	5.1	2.0	5.1	2.0	161.6	412.0	63.9	163.0
New Boston division	7 801	6 910	6 327	3 261	2 779	2 273	259.3	100.1	257.8	99.5	30.3	78.4	12.6	32.8
New Boston town (pt.) †	5 057	4 628	4 034	2 171	1 893	1 508	8.6	3.3	8.6	3.3	588.0	1 532.4	252.4	657.9
Texarkana division	51 815	49 544	44 895	21 758	19 493	15 935	319.2	123.2	314.9	121.6	164.5	426.1	69.1	178.9
Leary city (pt.)	84	44	(NA)	34	12	(NA)	.5	.2	.5	.2	168.0	420.0	68.0	170.0
Nash city	2 162	2 022	1 961	968	804	652	7.5	2.9	7.4	2.9	292.2	745.5	130.8	333.8
Texarkana city †	31 656	31 271	30 497	14 313	13 058	11 563	54.7	21.1	54.5	21.1	580.8	1 500.3	262.6	678.3
Wake Village city †	4 757	3 865	2 408	1 900	1 430	762	4.1	1.6	4.1	1.6	1 160.2	2 973.1	463.4	1 187.5

TIPSII [UPF] GPH248 CENSUS90 71583900 03/16/93 4:08 PM MACHINE: C DATA:CENSUS90*PH2TIPSDA48. 02/20/93 02:04:47 TAPE: NONE FRAME: 34
TSF:CENSUS90*92. 02/20/93 02:05:41 UTF:CENSUS90*93. 02/20/93 02:05:41 META:CENSUS90*PH2TABLES48. 02/20/93 02:10:38

Table 8. Population and Housing Units, 1970 to 1990; Area Measurements and Density: 1990—Con.

[For information concerning historical counts, see "User Notes." Density is computed using land area. For definitions of terms and meanings of symbols, see text]

State County County Subdivision Place	Population			Housing units			1990 area measurements				1990 density			
							Total area		Land area		Population per—		Housing units per—	
	1990	1980	1970	1990	1980	1970	Square kilometers	Square miles	Square kilometers	Square miles	Square kilometer	Square mile	Square kilometer	Square mile
Brazoria County †	191 707	169 587	108 312	74 504	60 458	34 694	4 137.6	1 597.5	3 592.0	1 386.9	53.4	138.2	20.7	53.7
Alvin-Pearland division	73 132	57 576	...	27 885	20 267	...	885.0	341.7	875.5	338.0	83.5	216.4	31.9	82.5
Alvin city †	19 220	16 515	10 671	7 996	6 222	3 499	47.4	18.3	47.4	18.3	405.5	1 050.3	168.7	436.9
Brookside Village city	1 470	1 453	1 507	506	453	387	5.5	2.1	5.5	2.1	267.3	700.0	92.0	241.0
Hillcrest village	695	771	650	251	238	166	1.1	.4	1.1	.4	631.8	1 737.5	228.2	627.5
Iowa Colony village (pt.) †	435	344	...	186	122	...	8.9	3.4	8.8	3.4	49.4	127.9	21.1	54.7
Liverpool village	396	602	319	178	260	127	2.5	.9	2.5	.9	158.4	440.0	71.2	197.8
Manvel city (pt.) †	3 733	3 549	106	1 315	1 187	41	74.0	28.6	74.0	28.6	50.4	130.5	17.8	46.0
Pearland city (pt.) †	17 170	12 461	6 444	6 303	4 342	1 866	48.7	18.8	48.6	18.8	353.3	913.3	129.7	335.3
Angleton-Rosharon division	37 657	31 942	...	12 087	9 675	...	894.8	345.5	860.7	332.3	43.8	113.3	14.0	36.4
Angleton city †	17 140	13 929	9 906	6 705	5 212	3 141	25.2	9.7	25.2	9.7	680.2	1 767.0	266.1	691.2
Bailey's Prairie village †	634	353	228	213	112	59	19.9	7.7	19.4	7.5	32.7	84.5	11.0	28.4
Bonney village †	339	94	...	133	42	...	3.4	1.3	3.4	1.3	99.7	260.8	39.1	102.3
Danbury city †	1 447	1 357	807	504	438	270	2.5	.9	2.5	.9	578.8	1 607.8	201.6	560.0
Holiday Lakes town †	1 039	...	...	432	...	...	2.9	1.1	2.5	1.0	415.6	1 039.0	172.8	432.0
Iowa Colony village (pt.) †	240	241	...	91	80	...	6.1	2.3	6.1	2.3	39.3	104.3	14.9	39.6
Lake Jackson city (pt.) †	445	2	...	145	1	...	10.4	4.0	9.8	3.8	45.4	117.1	14.8	38.2
Manvel city (pt.) †	–	...	...	–	...	...	.1	–	.1	–	–	–	–	–
Pearland city (pt.) †	64	...	...	17	...	...	–	–	–	–	–	–	–	–
Richwood city (pt.) †	3	...	...	2	...	...	.5	.2	.5	.2	6.0	15.0	4.0	10.0
Brazoria-West Columbia division	28 446	28 036	18 339	11 469	9 988	6 183	1 175.2	453.7	1 084.1	418.6	26.2	68.0	10.6	27.4
Brazoria city †	2 717	3 025	1 681	1 115	1 081	549	4.7	1.8	4.7	1.8	578.1	1 509.4	237.2	619.4
Jones Creek village (pt.) †	–	...	...	–	...	...	–	–	–	–	–	–	–	–
Lake Jackson city (pt.) †	–	...	...	–	...	...	.3	.1	.3	.1	–	–	–	–
Sweeny town †	3 297	3 538	3 191	1 286	1 320	1 019	4.7	1.8	4.7	1.8	701.5	1 831.7	273.6	714.4
West Columbia city †	4 372	4 109	3 335	1 788	1 575	1 164	6.6	2.6	6.6	2.6	662.4	1 681.5	270.9	687.7
Wild Peach Village CDP	2 440	2 385	...	930	833	...	26.0	10.1	26.0	10.1	93.8	241.6	35.8	92.1
Brazosport division	52 472	52 033	38 817	23 063	20 528	13 437	1 182.6	456.6	771.8	298.0	68.0	176.1	29.9	77.4
Clute city †	8 910	9 577	6 023	3 964	3 490	1 873	12.8	4.9	12.2	4.7	730.3	1 895.7	324.9	843.4
Freeport city †	11 389	13 444	11 997	4 835	4 978	4 307	33.1	12.8	29.7	11.5	383.5	990.3	162.8	420.4
Jones Creek village (pt.) †	2 160	2 634	1 763	836	901	574	6.8	2.6	6.8	2.6	317.6	830.8	122.9	321.5
Lake Jackson city (pt.) †	22 331	19 100	13 376	8 819	6 981	3 912	27.0	10.4	25.7	9.9	868.9	2 255.7	343.2	890.8
Oyster Creek village	912	1 473	...	430	536	...	4.2	1.6	4.0	1.5	228.0	608.0	107.5	286.7
Quintana town †	51	30	58	48	36	43	2.4	.9	2.4	.9	21.3	56.7	20.0	53.3
Richwood city (pt.) †	2 729	2 591	1 452	1 265	955	443	3.5	1.4	3.3	1.3	827.0	2 099.2	383.3	973.1
Surfside Beach city †	611	577	...	868	914	...	5.8	2.2	4.6	1.8	132.8	339.4	188.7	482.2
Brazos County †	121 862	93 588	57 978	48 799	35 708	18 619	1 529.0	590.3	1 517.3	585.8	80.3	208.0	32.2	83.3
Bryan-College Station division	93 750	79 211	...	36 705	29 185	...	82.2	31.8	82.1	31.7	1 141.9	2 957.4	447.1	1 157.9
Bryan city (pt.) †	45 641	42 992	(NA)	18 812	16 726	(NA)	50.8	19.6	50.6	19.5	902.0	2 340.6	371.8	964.7
College Station city (pt.) †	48 078	36 188	(NA)	17 879	12 442	(NA)	29.9	11.6	29.9	11.6	1 608.0	4 144.7	598.0	1 541.3
Northeast Brazos division	7 792	4 286	...	3 129	1 862	...	670.1	258.7	667.2	257.6	11.7	30.2	4.7	12.1
Bryan city (pt.) †	2 592	686	(NA)	1 063	247	(NA)	10.9	4.2	10.9	4.2	237.8	617.1	97.5	253.1
Wixon Valley city †	186	...	...	73	...	...	4.7	1.8	4.6	1.8	40.4	103.3	15.9	40.6
South Brazos division	12 561	5 477	...	5 231	2 446	...	532.7	205.7	528.5	204.0	23.8	61.6	9.9	25.6
Bryan city (pt.) †	2 481	437	(NA)	880	222	(NA)	6.4	2.5	6.4	2.5	387.7	992.4	137.5	352.0
College Station city (pt.) †	4 298	928	(NA)	1 910	462	(NA)	40.4	15.6	40.3	15.6	106.7	275.5	47.4	122.4
West Brazos division	7 759	4 614	...	3 734	2 215	...	244.0	94.2	239.6	92.5	32.4	83.9	15.6	40.4
Bryan city (pt.) †	4 288	222	(NA)	2 252	200	(NA)	16.7	6.5	16.7	6.5	256.8	659.7	134.9	346.5
College Station city (pt.) †	80	156	(NA)	56	84	(NA)	6.0	2.3	6.0	2.3	13.3	34.8	9.3	24.3
Brewster County †	8 681	7 573	7 780	4 486	3 247	2 709	16 040.4	6 193.2	16 040.0	6 193.0	.5	1.4	.3	.7
Alpine division	7 956	6 859	...	4 023	2 887	...	9 056.9	3 496.9	9 056.6	3 496.7	.9	2.3	.4	1.2
Alpine city †	5 637	5 465	5 971	2 436	2 152	1 829	10.4	4.0	10.4	4.0	542.0	1 409.3	234.2	609.0
Marathon division	725	714	...	463	360	...	6 983.6	2 696.4	6 983.4	2 696.3	.1	.3	.1	.2
Briscoe County †	1 971	2 579	2 794	1 074	1 146	1 193	2 335.2	901.6	2 331.8	900.3	.8	2.2	.5	1.2
Quitaque division	674	971	910	355	434	415	863.1	333.2	861.8	332.7	.8	2.0	.4	1.1
Quitaque city †	513	696	601	256	285	251	1.9	.7	1.9	.7	270.0	732.9	134.7	365.7
Silverton division	1 297	1 608	1 884	719	712	778	1 472.1	568.4	1 470.0	567.6	.9	2.3	.5	1.3
Silverton city	779	918	1 026	382	423	437	2.6	1.0	2.6	1.0	299.6	779.0	146.9	382.0
Brooks County †	8 204	8 428	8 005	3 104	2 919	2 492	2 444.1	943.7	2 443.3	943.3	3.4	8.7	1.3	3.3
Encino division	703	888	769	353	363	276	1 942.4	749.9	1 942.0	749.8	.4	.9	.2	.5
Falfurrias division	7 501	7 540	7 236	2 751	2 556	2 216	501.7	193.7	501.2	193.5	15.0	38.8	5.5	14.2
Falfurrias city †	5 788	6 103	6 355	2 149	2 077	1 964	6.3	2.4	6.3	2.4	918.7	2 411.7	341.1	895.4
Brown County †	34 371	33 057	25 877	16 909	15 018	10 733	2 478.7	957.0	2 444.9	944.0	14.1	36.4	6.9	17.9
Bangs division	5 681	5 074	...	3 524	2 690	...	606.1	234.0	582.9	225.1	9.7	25.2	6.0	15.7
Bangs city	1 555	1 716	1 214	703	710	510	3.6	1.4	3.6	1.4	431.9	1 110.7	195.3	502.1
Lake Brownwood CDP	1 221	...	...	883	...	...	17.4	6.7	14.8	5.7	82.5	214.2	59.7	154.9
Blanket division	2 362	2 028	...	1 099	906	...	486.3	187.8	484.6	187.1	4.9	12.6	2.3	5.9
Blanket town	381	388	346	177	165	134	1.5	.6	1.5	.6	254.0	635.0	118.0	295.0
Brownwood city (pt.) †	–	...	...	–	...	...	.5	.2	.5	.2	–	–	–	–
Brownwood division	24 874	24 916	...	10 786	10 514	...	766.5	296.0	763.9	294.9	32.6	84.3	14.1	36.6
Brownwood city (pt.) †	18 387	19 396	17 368	8 101	8 261	6 853	29.9	11.6	29.9	11.6	614.9	1 585.1	270.9	698.4
Early city †	2 380	2 313	1 097	992	948	401	6.3	2.4	6.3	2.4	377.8	991.7	157.5	413.3
May division	1 454	1 039	981	1 500	908	509	619.8	239.3	613.5	236.9	2.4	6.1	2.4	6.3

TIPSII [UPF] GPH248 CENSUS90 71583900 03/16/93 4:08 PM MACHINE: C DATA:CENSUS90*PH2TIPSDA48. 02/20/93 02:04:47 TAPE: NONE FRAME: 35
TSF:CENSUS90*92. 02/20/93 02:05:41 UTF:CENSUS90*93. 02/20/93 02:05:41 META:CENSUS90*PH2TABLES48. 02/20/93 02:10:38

Table 8. **Population and Housing Units, 1970 to 1990; Area Measurements and Density: 1990**—Con.

[For information concerning historical counts, see "User Notes." Density is computed using land area. For definitions of terms and meanings of symbols, see text]

State County County Subdivision Place	Population			Housing units			1990 area measurements				1990 density			
							Total area		Land area		Population per—		Housing units per—	
	1990	1980	1970	1990	1980	1970	Square kilometers	Square miles	Square kilometers	Square miles	Square kilometer	Square mile	Square kilometer	Square mile
Burleson County †	13 625	12 313	9 999	7 044	6 247	4 127	1 755.6	677.8	1 723.9	665.6	7.9	20.5	4.1	10.6
Caldwell division	6 719	6 083	4 701	3 189	2 815	1 893	681.5	263.1	679.3	262.3	9.9	25.6	4.7	12.2
Caldwell city †	3 181	2 953	2 308	1 396	1 204	882	8.8	3.4	8.8	3.4	361.5	935.6	158.6	410.6
Cooks Point division	1 154	977	986	569	533	432	258.1	99.6	256.0	98.8	4.5	11.7	2.2	5.8
Old River division	2 523	2 123	2 170	1 216	1 035	794	549.7	212.2	545.9	210.8	4.6	12.0	2.2	5.8
Snook city	489	408	...	216	164	...	5.2	2.0	5.2	2.0	94.0	244.5	41.5	108.0
Somerville division	3 229	3 130	2 142	2 070	1 864	1 008	266.4	102.8	242.8	93.7	13.3	34.5	8.5	22.1
Somerville city †	1 542	1 814	1 250	706	762	552	7.7	3.0	7.7	3.0	200.3	514.0	91.7	235.3
Burnet County †	22 677	17 803	11 420	12 801	9 909	5 945	2 642.3	1 020.2	2 577.8	995.3	8.8	22.8	5.0	12.9
Bertram division	1 622	1 443	1 175	754	624	500	211.7	81.7	211.6	81.7	7.7	19.9	3.6	9.2
Bertram city †	849	824	...	383	357	...	2.3	.9	2.3	.9	369.1	943.3	166.5	425.6
Briggs division	715	727	626	446	475	292	581.8	224.6	581.6	224.6	1.2	3.2	.8	2.0
Burnet division	8 462	7 154	5 027	4 659	3 836	2 459	1 227.9	474.1	1 188.0	458.7	7.1	18.4	3.9	10.2
Burnet city †	3 423	3 410	2 864	1 670	1 505	1 128	13.5	5.2	13.5	5.2	253.6	658.3	123.7	321.2
Marble Falls division	11 878	8 479	4 592	6 942	4 974	2 694	620.9	239.7	596.5	230.3	19.9	51.6	11.6	30.1
Cottonwood Shores city †	548	...	...	317	...	...	2.4	.9	2.4	.9	228.3	608.9	132.1	352.2
Granite Shoals city †	1 378	634	342	1 145	563	416	8.0	3.1	6.0	2.3	229.7	599.1	190.8	497.8
Horseshoe Bay CDP (pt.)	324	...	...	321	...	...	29.5	11.4	28.3	10.9	11.4	29.7	11.3	29.4
Marble Falls city †	4 007	3 252	2 209	1 840	1 367	856	15.4	5.9	13.9	5.4	288.3	742.0	132.4	340.7
Meadowlakes city †	514	...	...	254	...	...	1.8	.7	1.8	.7	285.6	734.3	141.1	362.9
Caldwell County †	26 392	23 637	21 178	10 123	8 222	6 436	1 417.9	547.5	1 413.6	545.8	18.7	48.4	7.2	18.5
Lockhart division	14 005	11 564	9 100	5 493	4 299	3 099	655.4	253.1	653.0	252.1	21.4	55.6	8.4	21.8
Lockhart city †	9 205	7 953	6 489	3 468	2 810	2 182	22.0	8.5	22.0	8.5	418.4	1 082.9	157.6	408.0
Mustang Ridge city (pt.) †	319	...	...	108	...	...	3.3	1.3	3.3	1.3	96.7	245.4	32.7	83.1
Niederwald town (pt.) †	74	...	...	32	...	...	1.6	.6	1.6	.6	46.3	123.3	20.0	53.3
Uhland city (pt.) †	153	...	...	47	...	...	.8	.3	.8	.3	191.3	510.0	58.8	156.7
Luling division	6 585	6 526	6 025	2 918	2 740	2 428	528.9	204.2	528.2	204.0	12.5	32.3	5.5	14.3
Luling city †	4 661	5 039	4 719	2 042	2 024	1 870	7.9	3.0	7.9	3.0	590.0	1 553.7	258.5	680.7
Martindale division	5 802	5 547	6 053	1 712	1 183	909	233.6	90.2	232.4	89.7	25.0	64.7	7.4	19.1
Martindale town †	904	...	...	320	...	...	4.0	1.6	4.0	1.6	226.0	565.0	80.0	200.0
San Marcos city (pt.) †	–	...	...	–	...	...	6.6	2.5	6.6	2.5	–	–	–	–
Calhoun County †	19 053	19 574	17 831	9 559	8 381	6 304	2 673.5	1 032.2	1 327.0	512.4	14.4	37.2	7.2	18.7
Kamey-Six Mile division	973	883	726	369	293	208	191.3	73.9	186.4	72.0	5.2	13.5	2.0	5.1
Point Comfort division	1 599	1 799	2 004	1 170	1 000	973	478.0	184.6	150.8	58.2	10.6	27.5	7.8	20.1
Point Comfort city †	956	1 125	1 446	390	389	399	3.4	1.3	3.4	1.3	281.2	735.4	114.7	300.0
Port Lavaca division	13 131	13 394	12 142	5 640	5 028	3 798	320.6	123.8	254.9	98.4	51.5	133.4	22.1	57.3
Port Lavaca city †	10 886	10 911	10 491	4 319	3 753	3 020	26.5	10.2	16.6	6.4	655.8	1 700.9	260.2	674.8
Seadrift division †	3 350	3 498	2 959	2 380	2 060	1 325	1 683.6	650.0	735.0	283.8	4.6	11.8	3.2	8.4
Seadrift city	1 277	1 277	1 092	575	550	418	3.0	1.2	3.0	1.2	425.7	1 064.2	191.7	479.2
Callahan County †	11 859	10 992	8 205	5 503	4 856	3 454	2 334.5	901.3	2 327.6	898.7	5.1	13.2	2.4	6.1
Baird division	2 267	2 379	2 151	1 093	1 149	944	842.5	325.3	840.4	324.5	2.7	7.0	1.3	3.4
Baird city	1 658	1 696	1 538	781	805	680	7.0	2.7	6.8	2.6	243.8	637.7	114.9	300.4
Putnam town	103	116	134	56	70	71	2.6	1.0	2.6	1.0	39.6	103.0	21.5	56.0
Clyde division	7 664	6 511	4 115	3 322	2 629	1 581	880.0	339.8	877.5	338.8	8.7	22.6	3.8	9.8
Clyde town †	3 002	2 562	1 635	1 302	1 033	647	5.7	2.2	5.7	2.2	526.7	1 364.5	228.4	591.8
Cross Plains division	1 928	2 102	1 939	1 088	1 078	929	612.0	236.3	609.8	235.4	3.2	8.2	1.8	4.6
Cross Plains town	1 063	1 240	1 192	603	625	566	3.1	1.2	3.1	1.2	342.9	885.8	194.5	502.5
Cameron County †	260 120	209 727	140 368	88 759	65 970	41 457	3 305.9	1 276.4	2 345.4	905.6	110.9	287.2	37.8	98.0
Brownsville division	128 232	101 828	...	37 701	29 631	...	361.5	139.6	347.6	134.2	368.9	955.5	108.5	280.9
Brownsville city (pt.) †	98 886	84 997	52 522	28 964	24 430	14 255	73.8	28.5	71.5	27.6	1 383.0	3 582.8	405.1	1 049.4
Cameron Park CDP	3 802	...	...	867	...	...	6.4	2.5	6.3	2.4	603.5	1 584.2	137.6	361.3
Encantada-Ranchito El Calaboz CDP	1 143	...	...	281	...	...	11.1	4.3	10.9	4.2	104.9	272.1	25.8	66.9
Rancho Viejo town †	885	...	...	869	...	...	5.9	2.3	5.5	2.1	160.9	421.4	158.0	413.8
East Cameron division	12 015	7 994	...	7 725	3 169	...	1 320.5	509.9	462.0	178.4	26.0	67.3	16.7	43.3
Bayview town (pt.)	117	148	(NA)	61	60	(NA)	3.5	1.4	3.1	1.2	37.7	97.5	19.7	50.8
Brownsville city (pt.) †	76	...	...	28	...	...	.7	.3	.7	.3	108.6	253.3	40.0	93.3
Laguna Heights CDP	1 671	...	...	526	...	...	.8	.3	.8	.3	2 088.8	5 570.0	657.5	1 753.3
Laguna Vista village	1 166	632	287	483	258	102	1.9	.7	1.9	.7	613.7	1 665.7	254.2	690.0
Port Isabel city †	4 467	3 769	3 067	1 720	1 202	921	7.2	2.8	5.4	2.1	827.2	2 127.1	318.5	819.0
South Padre Island town	1 677	791	...	4 082	703	...	4.7	1.8	4.2	1.6	399.3	1 048.1	971.9	2 551.3
Harlingen-San Benito division	105 412	89 070	...	38 250	29 416	...	845.1	326.3	831.2	320.9	126.8	328.5	46.0	119.2
Combes town	2 042	1 488	689	714	441	223	6.3	2.4	6.3	2.4	324.1	850.8	113.3	297.5
Harlingen city †	48 735	43 543	33 503	17 798	14 525	10 780	70.2	27.1	69.7	26.9	699.2	1 811.7	255.4	661.6
La Feria city †	4 360	3 495	2 642	1 571	1 197	893	3.3	1.3	3.3	1.3	1 321.2	3 353.8	476.1	1 208.5
Palm Valley town †	1 199	...	...	672	...	...	1.7	.7	1.7	.7	705.3	1 712.9	395.3	960.0
Primera town	2 030	1 380	902	546	381	259	4.0	1.5	4.0	1.5	507.5	1 353.3	136.5	364.0
Rangerville village †	280	...	...	72	...	...	9.2	3.5	9.1	3.5	30.8	80.0	7.9	20.6
San Benito city †	20 125	17 988	15 176	6 543	5 588	4 360	24.0	9.2	23.5	9.1	856.4	2 211.5	278.4	719.0
Santa Rosa town	2 223	1 889	1 466	617	507	393	1.5	.6	1.5	.6	1 482.0	3 705.0	411.3	1 028.3
Los Fresnos-Laureles division	9 471	6 125	...	3 065	1 967	...	341.2	131.7	330.7	127.7	28.6	74.2	9.3	24.0
Bayview town (pt.)	114	143	(NA)	57	62	(NA)	4.0	1.5	3.7	1.4	30.8	81.4	15.4	40.7
Indian Lake town †	390	...	...	357	...	...	.7	.3	.5	.2	780.0	1 950.0	714.0	1 785.0
Los Fresnos city †	2 473	2 173	1 297	740	614	352	4.1	1.6	3.9	1.5	634.1	1 648.7	189.7	493.3

TIPSII [UPF] GPH248 CENSUS90 71583900 03/16/93 4:08 PM MACHINE: C DATA:CENSUS90*PH2TIPSDA48. 02/20/93 02:04:47 TAPE: NONE FRAME: 36
TSF:CENSUS90*92. 02/20/93 02:05:41 UTF:CENSUS90*93. 02/20/93 02:05:41 META:CENSUS90*PH2TABLES48. 02/20/93 02:10:38

Table 8. Population and Housing Units, 1970 to 1990; Area Measurements and Density: 1990—Con.

[For information concerning historical counts, see "User Notes." Density is computed using land area. For definitions of terms and meanings of symbols, see text]

State County County Subdivision Place	Population			Housing units			1990 area measurements				1990 density			
							Total area		Land area		Population per—		Housing units per—	
	1990	1980	1970	1990	1980	1970	Square kilometers	Square miles	Square kilometers	Square miles	Square kilometer	Square mile	Square kilometer	Square mile
Cameron County †—Con.														
Rio Hondo division	4 990	4 710	...	2 018	1 787	...	437.7	169.0	373.9	144.3	13.3	34.6	5.4	14.0
Rio Hondo city	1 793	1 673	1 167	613	546	379	3.7	1.4	3.4	1.3	527.4	1 379.2	180.3	471.5
Camp County †	9 904	9 275	8 005	4 530	3 811	2 946	526.3	203.2	511.6	197.5	19.4	50.1	8.9	22.9
Leesburg-Newsome division	1 246	1 041	869	600	481	307	116.1	44.8	111.1	42.9	11.2	29.0	5.4	14.0
Pittsburg division	8 658	8 234	7 136	3 930	3 330	2 639	410.3	158.4	400.5	154.6	21.6	56.0	9.8	25.4
Pittsburg city †	4 007	4 245	3 844	1 742	1 768	1 477	8.2	3.2	8.2	3.2	488.7	1 252.2	212.4	544.4
Rocky Mound town †	53	123	...	25	61	...	1.1	.4	1.1	.4	48.2	132.5	22.7	62.5
Carson County †	6 576	6 672	6 358	2 856	2 635	2 333	2 393.5	924.1	2 391.2	923.2	2.8	7.1	1.2	3.1
Panhandle division	3 669	3 164	...	1 538	1 264	...	1 401.7	541.2	1 399.4	540.3	2.6	6.8	1.1	2.8
Panhandle town	2 353	2 226	2 141	985	875	761	5.5	2.1	5.5	2.1	427.8	1 120.5	179.1	469.0
White Deer-Groom division	2 907	3 508	...	1 318	1 371	...	991.8	383.0	991.8	382.9	2.9	7.6	1.3	3.4
Groom city †	613	736	808	297	307	314	2.0	.8	2.0	.8	306.5	766.3	148.5	371.3
Skellytown town	664	899	716	314	345	289	1.1	.4	1.1	.4	603.6	1 660.0	285.5	785.0
White Deer town	1 125	1 210	1 092	502	471	389	4.5	1.7	4.5	1.7	250.0	661.8	111.6	295.3
Cass County †	29 982	29 430	24 133	13 191	11 745	8 735	2 487.5	960.4	2 428.0	937.5	12.3	32.0	5.4	14.1
Atlanta division	14 522	13 969	...	6 157	5 499	...	594.6	229.6	565.6	218.4	25.7	66.5	10.9	28.2
Atlanta city †	6 118	6 272	5 007	2 735	2 578	1 904	29.5	11.4	29.2	11.3	209.5	541.4	93.7	242.0
Bloomburg town	376	419	231	170	181	98	2.6	1.0	2.6	1.0	144.6	376.0	65.4	170.0
Domino town †	101	249	...	38	88	...	.9	.3	.9	.3	112.2	336.7	42.2	126.7
Queen City city †	1 748	1 748	1 227	720	650	457	9.3	3.6	9.3	3.6	188.0	485.6	77.4	200.0
Bivins-McLeod division	1 449	1 310	1 103	604	535	397	219.8	84.8	219.2	84.6	6.6	17.1	2.8	7.1
Hughes Springs-Avinger division	5 011	5 329	4 160	2 250	2 047	1 461	363.3	140.3	361.7	139.6	13.9	35.9	6.2	16.1
Avinger town	478	671	642	222	267	222	4.8	1.9	4.8	1.9	99.6	251.6	46.3	116.8
Hughes Springs city (pt.) †	1 927	2 196	1 701	876	892	650	5.9	2.3	5.9	2.3	326.6	837.8	148.5	380.9
Linden division	5 995	5 841	5 301	2 727	2 451	1 913	708.1	273.4	705.6	272.4	8.5	22.0	3.9	10.0
Linden city	2 375	2 443	2 264	1 058	1 018	871	9.1	3.5	9.1	3.5	261.0	678.6	116.3	302.3
Marietta-Douglassville division	3 005	2 981	2 722	1 453	1 213	969	601.7	232.3	576.0	222.4	5.2	13.5	2.5	6.5
Douglassville town	192	228	282	95	92	103	16.4	6.3	16.4	6.3	11.7	30.5	5.8	15.1
Marietta town	161	169	177	83	85	18	1.5	.6	1.5	.6	107.3	268.3	55.3	138.3
Castro County †	9 070	10 556	10 394	3 357	3 689	3 338	2 329.4	899.4	2 326.9	898.4	3.9	10.1	1.4	3.7
Dimmitt North division	6 129	7 071	...	2 288	2 522	...	1 190.5	459.7	1 189.4	459.2	5.2	13.3	1.9	5.0
Dimmitt city †	4 408	5 019	4 327	1 642	1 835	1 473	5.0	1.9	5.0	1.9	881.6	2 320.0	328.4	864.2
Nazareth city (pt.) †	293	272	...	107	91	...	.6	.2	.6	.2	488.3	1 465.0	178.3	535.0
Dimmitt South division	2 941	3 485	...	1 069	1 167	...	1 138.9	439.7	1 137.5	439.2	2.6	6.7	.9	2.4
Hart city	1 221	1 008	905	403	333	268	2.0	.8	2.0	.8	610.5	1 526.3	201.5	503.8
Nazareth city (pt.) †	–	27	...	–	9	...	.2	.1	.2	.1	–	–	–	–
Chambers County †	20 088	18 538	12 187	8 061	7 289	4 687	2 249.6	868.6	1 552.4	599.4	12.9	33.5	5.2	13.4
Anahuac division	5 996	5 905	4 546	2 661	2 513	2 015	1 524.3	588.6	866.7	334.6	6.9	17.9	3.1	8.0
Anahuac city	1 993	1 840	1 881	792	722	678	5.5	2.1	5.5	2.1	362.4	949.0	144.0	377.1
Baytown city (pt.) †	–	...	...	–	...	...	–	–	–	–	–	–	–	–
Seabrook city (pt.) †	–	–	...	–	–	...	38.8	15.0	–	–	–	–	–	–
Shoreacres city (pt.)	–	–	...	–	–	...	2.6	1.0	–	–	–	–	–	–
Mont Belvieu division	9 473	7 700	3 609	3 544	2 996	1 410	348.3	134.5	313.2	120.9	30.2	78.4	11.3	29.3
Baytown city (pt.) †	2 724	6	...	975	3	...	8.3	3.2	8.2	3.2	332.2	851.3	118.9	304.7
Beach City town	852	977	363	488	552	161	11.5	4.4	11.5	4.4	74.1	193.6	42.4	110.9
Cove town †	402	645	...	152	247	...	3.3	1.3	3.2	1.2	125.6	335.0	47.5	126.7
Mont Belvieu town (pt.) †	1 323	1 730	1 144	526	652	399	35.1	13.6	34.2	13.2	38.7	100.2	15.4	39.8
Old River-Winfree town	1 233	1 058	...	370	327	...	3.3	1.3	3.3	1.3	373.6	948.5	112.1	284.6
Winnie-Stowell division	4 619	4 933	4 032	1 856	1 780	1 262	377.0	145.6	372.5	143.8	12.4	32.1	5.0	12.9
Stowell CDP	1 419	1 498	...	548	549	...	26.7	10.3	25.7	9.9	55.2	143.3	21.3	55.4
Winnie CDP	2 238	2 496	1 543	941	933	518	10.3	4.0	10.3	4.0	217.3	559.5	91.4	235.3
Cherokee County †	41 049	38 127	32 008	17 629	15 611	11 916	2 750.6	1 062.0	2 725.5	1 052.3	15.1	39.0	6.5	16.8
Alto division	3 211	3 536	...	1 535	1 596	...	488.3	188.5	486.5	187.8	6.6	17.1	3.2	8.2
Alto town	1 027	1 203	1 045	486	559	464	4.2	1.6	4.2	1.6	244.5	641.9	115.7	303.8
Jacksonville division	19 652	18 091	...	8 220	7 410	...	476.3	183.9	470.3	181.6	41.8	108.2	17.5	45.3
Cuney town (pt.) †	170	...	...	82	...	...	4.2	1.6	4.2	1.6	40.5	106.3	19.5	51.3
Gallatin city (pt.) †	51	r15	...	23	r5	...	3.9	1.5	3.9	1.5	13.1	34.0	5.9	15.3
Jacksonville city †	12 765	12 264	9 734	5 045	4 859	3 786	32.7	12.6	32.7	12.6	390.4	1 013.1	154.3	400.4
Mount Selman division	2 907	2 098	...	1 388	804	...	252.1	97.3	243.9	94.2	11.9	30.9	5.7	14.7
Bullard town (pt.) †	52	59	27	19	23	11	.5	.2	.5	.2	104.0	260.0	38.0	95.0
Cuney town (pt.) †	–	...	...	–	...	...	.1	–	.1	–	–	–	–	–
New Summerfield division	3 210	3 100	...	1 522	1 348	...	458.3	176.9	450.7	174.0	7.1	18.4	3.4	8.7
New Summerfield city †	521	319	344	191	135	130	7.1	2.7	7.1	2.7	73.4	193.0	26.9	70.7
Reklaw town (pt.) †	151	191	114	83	85	54	3.6	1.4	3.6	1.4	41.9	107.9	23.1	59.3
Troup city (pt.)	33	64	62	18	31	24	.7	.3	.7	.3	47.1	110.0	25.7	60.0
Rusk division	10 519	9 627	...	4 231	3 768	...	837.5	323.4	836.4	322.9	12.6	32.6	5.1	13.1
Gallatin city (pt.) †	317	r215	...	135	r100	...	8.0	3.1	8.0	3.1	39.6	102.3	16.9	43.5
Rusk city †	4 366	4 681	4 914	1 486	1 582	1 176	17.4	6.7	17.3	6.7	252.4	651.6	85.9	221.8
Wells division	1 550	1 675	...	733	685	...	238.2	92.0	237.8	91.8	6.5	16.9	3.1	8.0
Wells town †	761	926	671	347	375	246	5.0	1.9	5.0	1.9	152.2	400.5	69.4	182.6

TIPSII [UPF] GPH248 CENSUS90 71583900 03/16/93 4:08 PM MACHINE: C DATA:CENSUS90*PH2TIPSDA48. 02/20/93 02:04:47 TAPE: NONE FRAME: 37
TSF:CENSUS90*92. 02/20/93 02:05:41 UTF:CENSUS90*93. 02/20/93 02:05:41 META:CENSUS90*PH2TABLES48. 02/20/93 02:10:38

Table 8. Population and Housing Units, 1970 to 1990; Area Measurements and Density: 1990—Con.

[For information concerning historical counts, see "User Notes." Density is computed using land area. For definitions of terms and meanings of symbols, see text]

State County County Subdivision Place	Population			Housing units			1990 area measurements				1990 density			
							Total area		Land area		Population per—		Housing units per—	
	1990	1980	1970	1990	1980	1970	Square kilometers	Square miles	Square kilometers	Square miles	Square kilometer	Square mile	Square kilometer	Square mile
Childress County †	5 953	6 950	6 605	3 046	3 061	2 932	1 848.4	713.7	1 839.9	710.4	3.2	8.4	1.7	4.3
Childress division	5 853	6 819	6 405	2 978	3 000	2 836	1 056.2	407.8	1 051.0	405.8	5.6	14.4	2.8	7.3
Childress city †	5 055	5 817	5 408	2 521	2 568	2 330	19.8	7.6	19.7	7.6	256.6	665.1	128.0	331.7
North River division	100	131	200	68	61	96	792.2	305.8	788.9	304.6	.1	.3	.1	.2
Clay County †	10 024	9 582	8 079	4 708	4 386	3 323	2 891.0	1 116.2	2 843.5	1 097.9	3.5	9.1	1.7	4.3
Bellevue-Joy division	1 697	1 528	1 399	809	670	662	1 035.4	399.8	1 031.7	398.3	1.6	4.3	.8	2.0
Bellevue city	333	352	323	149	159	144	2.2	.8	2.2	.8	151.4	416.3	67.7	186.3
Scotland city (pt.)	110	2	...	42	1	...	1.8	.7	1.8	.7	61.1	157.1	23.3	60.0
Windthorst town (pt.)	3	8	...	2	2	...	.7	.3	.7	.3	4.3	10.0	2.9	6.7
Byers-Petrolia division	2 307	2 324	2 109	1 032	1 016	868	698.3	269.6	695.6	268.6	3.3	8.6	1.5	3.8
Byers city	510	556	553	219	233	214	3.3	1.3	3.2	1.2	159.4	425.0	68.4	182.5
Dean city (pt.) †	55	43	...	23	18	...	1.1	.4	1.1	.4	50.0	137.5	20.9	57.5
Petrolia city †	762	755	584	350	295	249	1.9	.7	1.9	.7	401.1	1 088.6	184.2	500.0
Henrietta division	6 020	5 730	4 571	2 867	2 700	1 793	1 157.3	446.8	1 116.1	430.9	5.4	14.0	2.6	6.7
Dean city (pt.) †	222	169	...	91	57	...	4.5	1.7	4.5	1.7	49.3	130.6	20.2	53.5
Henrietta city †	2 896	3 149	2 897	1 387	1 370	1 180	11.1	4.3	11.0	4.2	263.3	689.5	126.1	330.2
Jolly city	201	174	...	67	62	...	2.6	1.0	2.6	1.0	77.3	201.0	25.8	67.0
Scotland city (pt.)	–	...	...	–	...	...	–	–	–	–	–	–	–	–
Cochran County †	4 377	4 825	5 326	1 763	1 895	1 948	2 008.1	775.3	2 007.9	775.2	2.2	5.6	.9	2.3
Morton division	3 569	4 034	4 604	1 471	1 626	1 676	1 462.9	564.8	1 462.7	564.7	2.4	6.3	1.0	2.6
Morton city	2 597	2 674	2 738	980	1 010	991	3.8	1.5	3.8	1.5	683.4	1 731.3	257.9	653.3
Whiteface division	808	791	722	292	269	272	545.2	210.5	545.2	210.5	1.5	3.8	.5	1.4
Whiteface town †	512	463	394	208	173	161	1.5	.6	1.5	.6	341.3	853.3	138.7	346.7
Coke County	3 424	3 196	3 087	2 793	2 098	1 590	2 403.7	928.1	2 328.1	898.9	1.5	3.8	1.2	3.1
Bronte division	1 553	1 529	1 439	1 295	1 146	905	916.2	353.7	905.6	349.7	1.7	4.4	1.4	3.7
Blackwell town (pt.)	7	21	13	6	13	6	.3	.1	.3	.1	23.3	70.0	20.0	60.0
Bronte town	962	983	925	474	445	412	3.7	1.4	3.7	1.4	260.0	687.1	128.1	338.6
Robert Lee division	1 871	1 667	1 648	1 498	952	685	1 487.5	574.3	1 422.5	549.2	1.3	3.4	1.1	2.7
Robert Lee city	1 276	1 202	1 119	691	591	455	2.9	1.1	2.9	1.1	440.0	1 160.0	238.3	628.2
Coleman County †	9 710	10 439	10 288	5 382	5 239	4 797	3 319.2	1 281.6	3 296.9	1 272.9	2.9	7.6	1.6	4.2
Coleman division	6 328	6 802	6 710	3 260	3 217	3 021	807.5	311.8	803.7	310.3	7.9	20.4	4.1	10.5
Coleman city	5 410	5 960	5 608	2 803	2 763	2 513	16.0	6.2	15.9	6.2	340.3	872.6	176.3	452.1
Novice division	657	630	558	547	530	244	625.3	241.4	615.3	237.6	1.1	2.8	.9	2.3
Novice city	183	201	191	101	105	91	1.2	.5	1.2	.5	152.5	366.0	84.2	202.0
Santa Anna division	1 898	2 156	2 066	1 065	1 045	1 007	889.2	343.3	884.9	341.7	2.1	5.6	1.2	3.1
Santa Anna town	1 249	1 535	1 310	663	674	596	5.0	1.9	5.0	1.9	249.8	657.4	132.6	348.9
Talpa division	827	851	954	510	447	525	997.2	385.0	993.0	383.4	.8	2.2	.5	1.3
Collin County †	264 036	144 576	66 920	103 827	51 164	23 945	2 294.5	885.9	2 195.6	847.7	120.3	311.5	47.3	122.5
Anna division	5 697	4 213	3 180	2 358	1 652	1 211	345.5	133.4	343.3	132.5	16.6	43.0	6.9	17.8
Anna city	904	855	736	400	331	269	4.1	1.6	4.1	1.6	220.5	565.0	97.6	250.0
McKinney city (pt.) †	8	9	...	7	3	...	3.5	1.3	3.5	1.3	2.3	6.2	2.0	5.4
Melissa city	557	604	...	250	259	...	4.2	1.6	4.2	1.6	132.6	348.1	59.5	156.3
New Hope town (pt.) †	144	99	...	54	31	...	1.5	.6	1.5	.6	96.0	240.0	36.0	90.0
Westminster town (pt.)	–	...	...	–	...	...	.2	.1	.2	.1	–	–	–	–
Weston town (pt.)	356	393	...	145	154	...	11.1	4.3	11.1	4.3	32.1	82.8	13.1	33.7
Blue Ridge division	3 806	2 799	1 993	1 568	1 148	837	320.3	123.7	319.3	123.3	11.9	30.9	4.9	12.7
Blue Ridge town	521	442	384	234	195	168	1.7	.7	1.7	.7	306.5	744.3	137.6	334.3
Farmersville city (pt.) †	–	...	...	–	...	...	–	–	–	–	–	–	–	–
Westminster town (pt.)	388	278	257	156	106	92	4.6	1.8	4.5	1.8	86.2	215.6	34.7	86.7
Celina division	4 798	3 643	2 972	1 827	1 382	1 134	292.0	112.7	289.8	111.9	16.6	42.9	6.3	16.3
Celina town †	1 737	1 520	1 272	699	626	540	4.4	1.7	4.4	1.7	394.8	1 021.8	158.9	411.2
Frisco city (pt.) †	–	...	...	–	...	...	.1	–	.1	–	–	–	–	–
McKinney city (pt.) †	79	–	...	28	–	...	11.0	4.3	10.6	4.1	7.5	19.3	2.6	6.8
Prosper town †	1 018	675	501	368	230	164	3.7	1.4	3.7	1.4	275.1	727.1	99.5	262.9
Weston town (pt.)	6	12	...	2	5	...	.1	–	.1	–	60.0	–	20.0	–
Farmersville division	5 613	4 339	...	2 361	1 877	...	233.1	90.0	208.2	80.4	27.0	69.8	11.3	29.4
Farmersville city (pt.) †	2 640	2 360	2 311	1 120	989	972	8.4	3.2	8.0	3.1	330.0	851.6	140.0	361.3
Wylie city (pt.) †	2	...	...	1	...	...	4.0	1.5	.5	.2	4.0	10.0	2.0	5.0
McKinney division	28 461	21 232	...	11 161	8 024	...	253.8	98.0	252.8	97.6	112.6	291.6	44.1	114.4
Fairview town (pt.) †	329	241	(NA)	108	74	(NA)	2.0	.8	2.0	.8	164.5	411.3	54.0	135.0
Frisco city (pt.) †	5 873	3 414	1 845	2 140	1 203	583	66.6	25.7	66.5	25.7	88.3	228.5	32.2	83.3
McKinney city (pt.) †	21 177	16 247	15 193	8 500	6 245	5 298	100.5	38.8	99.7	38.5	212.4	550.1	85.3	220.8
Plano city (pt.) †	–	...	...	–	...	...	–	–	–	–	–	–	–	–
Nevada division	3 238	1 901	...	1 212	766	...	167.6	64.7	153.3	59.2	21.1	54.7	7.9	20.5
Dallas city (pt.) †	–	–	...	–	–	...	6.1	2.3	2.7	1.1	–	–	–	–
Garland city (pt.) †	–	–	...	–	–	...	.9	.4	.9	.4	–	–	–	–
Josephine town (pt.) †	492	416	296	195	168	125	3.6	1.4	3.6	1.4	136.7	351.4	54.2	139.3
Lavon town	303	185	...	117	77	...	2.7	1.0	2.7	1.0	112.2	303.0	43.3	117.0
Nevada city †	456	...	...	172	...	...	2.2	.9	2.2	.9	207.3	506.7	78.2	191.1
Royse City city (pt.)	167	172	244	65	63	94	9.2	3.6	9.2	3.6	18.2	46.4	7.1	18.1
Wylie city (pt.) †	33	...	...	21	...	...	14.6	5.6	5.3	2.1	6.2	15.7	4.0	10.0

TIPSII [UPF] GPH248 CENSUS90 71583900 03/16/93 4:08 PM MACHINE: C DATA:CENSUS90*PH2TIPSDA48. 02/20/93 02:04:47 TAPE: NONE FRAME: 38
TSF:CENSUS90*92. 02/20/93 02:05:41 UTF:CENSUS90*93. 02/20/93 02:05:41 META:CENSUS90*PH2TABLES48. 02/20/93 02:10:38

Table 8. **Population and Housing Units, 1970 to 1990; Area Measurements and Density: 1990**—Con.

[For information concerning historical counts, see "User Notes." Density is computed using land area. For definitions of terms and meanings of symbols, see text]

State / County / County Subdivision / Place	Population			Housing units			1990 area measurements				1990 density			
							Total area		Land area		Population per—		Housing units per—	
	1990	1980	1970	1990	1980	1970	Square kilometers	Square miles	Square kilometers	Square miles	Square kilometer	Square mile	Square kilometer	Square mile
Collin County †—Con.														
Plano division	203 877	101 253	...	79 959	34 415	...	514.6	198.7	496.8	191.8	410.4	1 063.0	160.9	416.9
Allen city †	18 309	8 314	1 940	6 173	2 805	612	49.2	19.0	49.2	19.0	372.1	963.6	125.5	324.9
Carrollton city (pt.) †	–	–	...	–	–	...	.3	.1	.3	.1	–	–	–	–
Dallas city (pt.) †	26 325	1 357	...	14 937	794	...	25.6	9.9	22.8	8.8	1 154.6	2 991.5	655.1	1 697.4
Fairview town (pt.) †	1 225	652	(NA)	433	231	(NA)	14.7	5.7	14.6	5.7	83.9	214.9	29.7	76.0
Garland city (pt.) †	15	–	...	5	–	...	.6	.2	.6	.2	25.0	75.0	8.3	25.0
Lowry Crossing city (pt.) †	39	106	...	16	44	...	.4	.2	.4	.2	97.5	195.0	40.0	80.0
Lucas town †	2 205	1 371	540	719	420	166	20.0	7.7	20.0	7.7	110.3	286.4	36.0	93.4
McKinney city (pt.) †	19	...	...	4	...	...	1.0	.4	1.0	.4	19.0	47.5	4.0	10.0
Murphy city †	1 547	1 150	261	516	335	94	9.8	3.8	9.8	3.8	157.9	407.1	52.7	135.8
Parker city	1 235	1 098	367	428	342	120	15.6	6.0	15.6	6.0	79.2	205.8	27.4	71.3
Plano city (pt.) †	128 673	72 329	17 872	47 354	24 259	6 153	166.7	64.3	166.5	64.3	772.8	2 001.1	284.4	736.5
Richardson city (pt.) †	9 979	6 780	2 393	3 823	2 334	766	26.3	10.2	26.3	10.1	379.4	988.0	145.4	378.5
Sachse city (pt.) †	194	29	6	69	11	3	6.0	2.3	5.8	2.3	33.4	84.3	11.9	30.0
St. Paul town	415	363	...	153	122	...	3.6	1.4	3.6	1.4	115.3	296.4	42.5	109.3
Wylie city (pt.) †	8 598	3 152	2 675	3 443	1 118	892	43.1	16.7	32.5	12.6	264.6	682.4	105.9	273.3
Princeton division	8 546	5 196	3 276	3 381	1 900	1 272	167.5	64.7	132.1	51.0	64.7	167.6	25.6	66.3
Lowry Crossing city (pt.) †	826	337	...	295	116	...	6.9	2.7	6.9	2.7	119.7	305.9	42.8	109.3
McKinney city (pt.) †	–	–	...	–	–	...	.2	.1	.2	.1	–	–	–	–
New Hope town (pt.) †	379	232	...	136	76	...	2.3	.9	2.3	.9	164.8	421.1	59.1	151.1
Princeton city †	2 321	3 408	1 105	1 013	1 256	391	10.0	3.9	10.0	3.9	232.1	595.1	101.3	259.7
Wylie city (pt.) †	29	...	...	10	...	...	17.3	6.7	2.3	.9	12.6	32.2	4.3	11.1
Collingsworth County †	3 573	4 648	4 755	1 952	2 163	2 048	2 381.5	919.5	2 379.8	918.8	1.5	3.9	.8	2.1
Samnorwood division	278	433	568	173	215	260	1 148.3	443.3	1 147.8	443.2	.2	.6	.2	.4
Wellington division	3 295	4 215	4 187	1 779	1 948	1 788	1 233.2	476.1	1 232.0	475.7	2.7	6.9	1.4	3.7
Dodson town	113	185	239	56	86	91	1.6	.6	1.6	.6	70.6	188.3	35.0	93.3
Wellington city †	2 456	3 043	2 884	1 299	1 367	1 202	3.5	1.4	3.5	1.4	701.7	1 754.3	371.1	927.9
Colorado County †	18 383	18 823	17 638	8 537	8 575	6 707	2 521.8	973.7	2 494.3	963.0	7.4	19.1	3.4	8.9
Columbus division	7 539	7 358	...	3 525	3 346	...	769.3	297.0	760.7	293.7	9.9	25.7	4.6	12.0
Columbus city †	3 367	3 923	3 342	1 627	1 608	1 242	5.9	2.3	5.9	2.3	570.7	1 463.9	275.8	707.4
Eagle Lake division	4 759	5 211	...	1 989	2 038	...	510.5	197.1	498.9	192.6	9.5	24.7	4.0	10.3
Eagle Lake city †	3 551	3 921	3 587	1 440	1 476	1 283	7.0	2.7	7.0	2.7	507.3	1 315.2	205.7	533.3
Garwood division	2 231	2 379	2 465	1 009	1 128	940	681.9	263.3	676.3	261.1	3.3	8.5	1.5	3.9
Weimar division	3 854	3 875	...	2 014	2 063	...	560.1	216.3	558.4	215.6	6.9	17.9	3.6	9.3
Weimar city †	2 052	2 128	2 104	961	912	789	5.1	2.0	5.1	2.0	402.4	1 026.0	188.4	480.5
Comal County †	51 832	36 446	24 165	22 987	15 595	9 454	1 488.3	574.6	1 454.3	561.5	35.6	92.3	15.8	40.9
Comal North division	16 528	8 602	...	8 830	4 970	...	893.8	345.1	861.0	332.5	19.2	49.7	10.3	26.6
Canyon Lake CDP (pt.)	9 852	...	...	6 158	...	...	355.6	137.3	322.9	124.7	30.5	79.0	19.1	49.4
Fair Oaks Ranch city (pt.) †	51	...	...	19	...	...	1.3	.5	1.3	.5	39.2	102.0	14.6	38.0
New Braunfels city (pt.) †	37	...	...	15	...	...	.4	.2	.4	.2	92.5	185.0	37.5	75.0
New Braunfels division	35 304	27 844	...	14 157	10 625	...	594.5	229.5	593.2	229.0	59.5	154.2	23.9	61.8
Canyon Lake CDP (pt.)	123	...	...	71	...	...	51.0	19.7	51.0	19.7	2.4	6.2	1.4	3.6
Garden Ridge city †	1 450	647	...	521	221	...	18.9	7.3	18.4	7.1	78.8	204.2	28.3	73.4
New Braunfels city (pt.) †	27 054	22 375	17 859	10 962	8 532	6 144	59.8	23.1	59.4	22.9	455.5	1 181.4	184.5	478.7
Schertz city (pt.) †	129	26	...	60	7	...	11.4	4.4	11.4	4.4	11.3	29.3	5.3	13.6
Selma city (pt.) †	15	88	...	8	41	...	1.2	.5	1.2	.5	12.5	30.0	6.7	16.0
Comanche County †	13 381	12 617	11 898	6 724	6 116	5 203	2 454.6	947.7	2 428.8	937.8	5.5	14.3	2.8	7.2
Comanche division	7 300	6 816	6 480	3 433	3 082	2 723	1 091.7	421.5	1 084.7	418.8	6.7	17.4	3.2	8.2
Comanche city †	4 087	4 075	3 933	1 885	1 815	1 642	11.4	4.4	11.4	4.4	358.5	928.9	165.4	428.4
De Leon division	4 401	4 284	3 919	2 372	2 176	1 765	644.6	248.9	628.2	242.6	7.0	18.1	3.8	9.8
De Leon city †	2 190	2 478	2 170	1 095	1 136	954	5.4	2.1	5.4	2.1	405.6	1 042.9	202.8	521.4
Gustine division	1 680	1 517	1 499	919	858	715	718.4	277.4	715.9	276.4	2.3	6.1	1.3	3.3
Gustine town	430	416	357	220	209	160	2.4	.9	2.4	.9	179.2	477.8	91.7	244.4
Concho County †	3 044	2 915	2 937	1 514	1 424	1 302	2 573.8	993.8	2 568.0	991.5	1.2	3.1	.6	1.5
Eden-Millersview division	2 165	1 963	1 953	1 020	993	916	1 899.7	733.5	1 894.4	731.4	1.1	3.0	.5	1.4
Eden city †	1 567	1 294	1 291	588	579	573	5.9	2.3	5.9	2.3	265.6	681.3	99.7	255.7
Eola-Paint Rock division	879	952	984	494	431	386	674.1	260.3	673.6	260.1	1.3	3.4	.7	1.9
Paint Rock town	227	256	193	99	115	91	4.3	1.7	4.3	1.7	52.8	133.5	23.0	58.2
Cooke County †	30 777	27 656	23 471	13 315	11 519	8 453	2 328.1	898.9	2 263.1	873.8	13.6	35.2	5.9	15.2
Callisburg division	4 555	3 352	...	1 688	1 146	...	573.2	221.3	566.8	218.8	8.0	20.8	3.0	7.7
Callisburg town	344	281	...	117	89	...	6.1	2.3	6.1	2.3	56.4	149.6	19.2	50.9
Gainesville city (pt.) †	25	...	...	10	...	...	.7	.3	.7	.3	35.7	83.3	14.3	33.3
Oak Ridge town †	180	...	...	81	...	...	.3	.1	.3	.1	600.0	1 800.0	270.0	810.0
Gainesville division	15 078	15 200	...	6 776	6 501	...	100.8	38.9	100.5	38.8	150.0	388.6	67.4	174.6
Gainesville city (pt.) †	14 216	14 077	13 830	6 406	6 053	5 227	27.7	10.7	27.7	10.7	513.2	1 328.6	231.3	598.7
Gainesville Southeast division	3 890	2 552	...	1 979	1 344	...	326.6	126.1	285.2	110.1	13.6	35.3	6.9	18.0
Gainesville city (pt.) †	–	...	...	–	...	...	.1	–	.1	–	–	–	–	–
Muenster division	4 235	4 026	...	1 693	1 524	...	643.0	248.3	636.9	245.9	6.6	17.2	2.7	6.9
Gainesville city (pt.) †	15	4	...	5	1	...	6.4	2.5	6.4	2.5	2.3	6.0	.8	2.0
Lindsay town	610	581	435	210	191	122	2.8	1.1	2.8	1.1	217.9	554.5	75.0	190.9
Muenster city †	1 387	1 408	1 411	559	519	402	3.3	1.3	3.3	1.3	420.3	1 066.9	169.4	430.0

TIPSII [UPF] GPH248 CENSUS90 71583900 03/16/93 4:08 PM MACHINE: C DATA:CENSUS90*PH2TIPSDA48. 02/20/93 02:04:47 TAPE: NONE FRAME: 39
TSF:CENSUS90*92. 02/20/93 02:05:41 UTF:CENSUS90*93. 02/20/93 02:05:41 META:CENSUS90*PH2TABLES48. 02/20/93 02:10:38

Table 8. **Population and Housing Units, 1970 to 1990; Area Measurements and Density: 1990**—Con.

[For information concerning historical counts, see "User Notes." Density is computed using land area. For definitions of terms and meanings of symbols, see text]

State County County Subdivision Place	Population			Housing units			1990 area measurements				1990 density			
							Total area		Land area		Population per—		Housing units per—	
	1990	1980	1970	1990	1980	1970	Square kilometers	Square miles	Square kilometers	Square miles	Square kilometer	Square mile	Square kilometer	Square mile
Cooke County †—Con.														
Valley View division	3 019	2 526	...	1 179	1 004	...	684.5	264.3	673.8	260.1	4.5	11.6	1.7	4.5
Valley View town	640	514	...	262	217	...	4.9	1.9	4.9	1.9	130.6	336.8	53.5	137.9
Coryell County †	64 213	56 767	35 311	18 970	16 029	8 641	2 737.1	1 056.8	2 724.3	1 051.9	23.6	61.0	7.0	18.0
Copperas Cove division	25 707	21 151	...	9 919	7 786	...	115.4	44.6	115.3	44.5	223.0	577.7	86.0	222.9
Copperas Cove city (pt.) †	24 079	19 469	10 818	9 307	7 142	3 300	22.4	8.7	22.4	8.7	1 075.0	2 767.7	415.5	1 069.8
Evant division	1 182	1 021	950	589	527	449	493.0	190.3	493.0	190.3	2.4	6.2	1.2	3.1
Evant town (pt.)	335	356	...	156	172	...	1.1	.4	1.1	.4	304.5	837.5	141.8	390.0
Flat division	774	696	702	339	298	274	154.1	59.5	148.8	57.4	5.2	13.5	2.3	5.9
Fort Hood division	19 010	22 478	...	2 542	2 547	...	609.2	235.2	608.7	235.0	31.2	80.9	4.2	10.8
Copperas Cove city (pt.) †	–	...	...	–	...	...	1.1	.4	1.1	.4	–	–	–	–
Fort Hood CDP (pt.)	18 559	12 502	8 892	2 501	–	11	15.7	6.1	15.6	6.0	1 189.7	3 093.2	160.3	416.8
Gatesville division	14 415	8 659	...	4 104	3 601	...	269.3	104.0	269.0	103.9	53.6	138.7	15.3	39.5
Fort Gates city †	818	777	363	336	304	106	5.5	2.1	5.5	2.1	148.7	389.5	61.1	160.0
Gatesville city †	11 492	r6 078	4 683	2 909	r2 572	1 984	21.3	8.2	21.3	8.2	539.5	1 401.5	136.6	354.8
South Mountain town †	301	...	...	118	...	...	4.2	1.6	4.2	1.6	71.7	188.1	28.1	73.8
North Coryell division	1 111	857	...	559	413	...	419.5	162.0	419.3	161.9	2.6	6.9	1.3	3.5
Oglesby division	1 221	1 138	1 077	528	510	445	326.4	126.0	320.1	123.6	3.8	9.9	1.6	4.3
Oglesby city	452	470	440	195	203	179	1.3	.5	1.3	.5	347.7	904.0	150.0	390.0
Turnersville division	793	767	780	390	347	325	350.3	135.2	350.1	135.2	2.3	5.9	1.1	2.9
Cottle County	2 247	2 947	3 204	1 286	1 373	1 451	2 335.3	901.7	2 334.2	901.2	1.0	2.5	.6	1.4
Paducah North division	2 052	2 608	...	1 171	1 186	...	1 419.4	548.0	1 418.7	547.8	1.4	3.7	.8	2.1
Paducah town	1 788	2 216	2 052	988	995	913	3.9	1.5	3.9	1.5	458.5	1 192.0	253.3	658.7
Paducah South division	195	339	...	115	187	...	915.9	353.6	915.5	353.5	.2	.6	.1	.3
Crane County †	4 652	4 600	4 172	1 795	1 687	1 481	2 034.8	785.7	2 034.8	785.6	2.3	5.9	.9	2.3
Crane North division	229	291	...	100	102	...	1 245.1	480.7	1 245.0	480.7	.2	.5	.1	.2
Crane South division	4 423	4 309	...	1 695	1 585	...	789.8	304.9	789.8	304.9	5.6	14.5	2.1	5.6
Crane city †	3 533	3 622	3 427	1 389	1 348	1 204	2.7	1.0	2.7	1.0	1 308.5	3 533.0	514.4	1 389.0
Crockett County	4 078	4 608	3 885	1 897	1 983	1 743	7 271.8	2 807.7	7 271.8	2 807.6	.6	1.5	.3	.7
East Crockett division	3 841	4 385	3 570	1 758	1 796	1 582	4 323.4	1 669.3	4 323.3	1 669.2	.9	2.3	.4	1.1
Ozona CDP	3 181	3 766	2 864	1 339	1 415	1 195	12.1	4.7	12.1	4.7	262.9	676.8	110.7	284.9
West Crockett division	237	223	315	139	187	161	2 948.5	1 138.4	2 948.5	1 138.4	.1	.2	–	.1
Crosby County †	7 304	8 859	9 085	3 312	3 510	3 421	2 335.5	901.7	2 329.9	899.6	3.1	8.1	1.4	3.7
Crosbyton division	2 711	3 215	3 345	1 428	1 329	1 285	1 060.1	409.3	1 054.6	407.2	2.6	6.7	1.4	3.5
Crosbyton city †	2 026	2 289	2 251	803	830	777	6.1	2.4	6.1	2.4	332.1	844.2	131.6	334.6
Lorenzo division	1 753	2 132	2 203	689	788	766	524.3	202.4	524.3	202.4	3.3	8.7	1.3	3.4
Lorenzo town	1 208	1 394	1 206	486	540	419	2.7	1.0	2.7	1.0	447.4	1 208.0	180.0	486.0
Ralls division	2 840	3 512	3 537	1 195	1 393	1 370	751.1	290.0	751.0	289.9	3.8	9.8	1.6	4.1
Ralls city †	2 172	2 422	1 962	893	960	833	3.5	1.3	3.5	1.3	620.6	1 670.8	255.1	686.9
Culberson County †	3 407	3 315	3 429	1 286	1 178	1 082	9 875.5	3 812.9	9 874.9	3 812.7	.3	.9	.1	.3
Van Horn division	3 090	2 851	...	1 139	919	...	355.7	137.3	355.6	137.3	8.7	22.5	3.2	8.3
Van Horn town †	2 930	2 772	2 889	1 073	893	817	7.1	2.7	7.1	2.7	412.7	1 085.2	151.1	397.4
Van Horn Rural division	317	464	...	147	259	...	9 519.9	3 675.6	9 519.3	3 675.4	–	.1	–	–
Dallam County †	5 461	6 531	6 012	2 577	2 804	2 321	3 898.9	1 505.4	3 897.4	1 504.8	1.4	3.6	.7	1.7
Dalhart division	4 789	5 936	5 351	2 264	2 526	2 045	3 213.0	1 240.6	3 211.6	1 240.0	1.5	3.9	.7	1.8
Dalhart city (pt.) †	4 001	4 571	4 340	1 913	1 973	1 661	6.8	2.6	6.8	2.6	588.4	1 538.8	281.3	735.8
Texline division	672	595	661	313	278	276	685.9	264.8	685.8	264.8	1.0	2.5	.5	1.2
Texline town	425	477	387	204	235	170	2.6	1.0	2.6	1.0	163.5	425.0	78.5	204.0
Dallas County †	1 852 810	r1 556 419	1 327 695	795 513	r625 108	451 473	2 354.0	908.9	2 278.9	879.9	813.0	2 105.7	349.1	904.1
Northeast division	1 174 447	r993 683	...	529 097	r424 345	...	1 228.6	474.4	1 193.3	460.7	984.2	2 549.3	443.4	1 148.5
Addison city †	8 783	5 553	593	5 110	4 209	233	11.5	4.4	11.5	4.4	763.7	1 996.1	444.3	1 161.4
Balch Springs city †	17 406	13 746	10 464	6 244	4 115	2 820	20.9	8.1	20.9	8.1	832.8	2 148.9	298.8	770.9
Buckingham town	102	159	218	44	62	64	.6	.2	.6	.2	170.0	510.0	73.3	220.0
Carrollton city (pt.) †	40 022	26 853	13 855	17 015	10 396	4 206	47.3	18.3	46.9	18.1	853.3	2 211.2	362.8	940.1
Combine city (pt.) †	434	128	30	160	46	11	7.0	2.7	7.0	2.7	62.0	160.7	22.9	59.3
Dallas city (pt.) †	665 320	r597 801	(NA)	330 054	r282 516	(NA)	555.3	214.4	522.2	201.6	1 274.1	3 300.2	632.0	1 637.2
Farmers Branch city	24 250	24 863	27 492	9 213	8 908	7 847	31.1	12.0	31.1	12.0	779.7	2 020.8	296.2	767.8
Garland city (pt.) †	180 635	138 857	81 437	69 590	48 328	24 376	146.9	56.7	146.9	56.7	1 229.6	3 185.8	473.7	1 227.3
Highland Park town	8 739	8 909	10 133	3 930	3 953	4 306	5.8	2.2	5.8	2.2	1 506.7	3 972.3	677.6	1 786.4
Mesquite city †	101 484	67 053	55 131	39 251	22 253	15 290	111.1	42.9	110.9	42.8	915.1	2 371.1	353.9	917.1
Richardson city (pt.) †	64 861	65 716	46 012	24 911	23 057	13 231	46.9	18.1	46.9	18.1	1 383.0	3 583.5	531.2	1 376.3
Rowlett city (pt.) †	19 907	6 348	2 189	7 049	2 096	640	44.8	17.3	44.8	17.3	444.4	1 150.7	157.3	407.5
Sachse city (pt.) †	5 152	1 611	771	1 822	521	223	17.8	6.9	17.5	6.8	294.4	757.6	104.1	267.9
Seagoville city (pt.) †	8 969	7 298	4 390	3 346	2 514	1 299	38.1	14.7	37.9	14.6	236.6	614.3	88.3	229.2
Sunnyvale town	2 228	1 404	995	775	486	330	43.3	16.7	43.3	16.7	51.5	133.4	17.9	46.4
University Park city	22 259	22 254	23 498	8 983	9 043	9 009	9.7	3.7	9.6	3.7	2 318.6	6 015.9	935.7	2 427.8
Wylie city (pt.) †	–	...	...	–	...	...	1.1	.4	1.1	.4	–	–	–	–

TIPSII [UPF] GPH248 CENSUS90 71583900 03/16/93 4:08 PM MACHINE: C DATA:CENSUS90*PH2TIPSDA48. 02/20/93 02:04:47 TAPE: NONE FRAME: 40
TSF:CENSUS90*92. 02/20/93 02:05:41 UTF:CENSUS90*93. 02/20/93 02:05:41 META:CENSUS90*PH2TABLES48. 02/20/93 02:10:38

Table 8. Population and Housing Units, 1970 to 1990; Area Measurements and Density: 1990—Con.

[For information concerning historical counts, see "User Notes." Density is computed using land area. For definitions of terms and meanings of symbols, see text]

State / County / County Subdivision / Place	Population			Housing units			1990 area measurements				1990 density			
							Total area		Land area		Population per—		Housing units per—	
	1990	1980	1970	1990	1980	1970	Square kilometers	Square miles	Square kilometers	Square miles	Square kilometer	Square mile	Square kilometer	Square mile
Dallas County †—Con.														
Southwest division	678 363	562 736	...	266 416	200 763	...	1 125.4	434.5	1 085.6	419.2	624.9	1 618.2	245.4	635.5
Carrollton city (pt.) †	2	–	...	1	–	...	3.3	1.3	3.3	1.3	.6	1.5	.3	.8
Cedar Hill city (pt.) †	19 926	6 847	2 610	7 023	2 256	839	81.0	31.3	80.7	31.2	246.9	638.7	87.0	225.1
Cockrell Hill city	3 746	3 262	3 515	1 203	1 274	1 272	1.5	.6	1.5	.6	2 497.3	6 243.3	802.0	2 005.0
Coppell city (pt.) †	16 878	3 826	1 728	6 402	1 424	523	36.9	14.3	36.9	14.2	457.4	1 188.6	173.5	450.8
Dallas city (pt.) †	300 848	305 339	(NA)	110 875	107 214	(NA)	342.7	132.3	324.8	125.4	926.3	2 399.1	341.4	884.2
DeSoto city †	30 544	15 538	6 617	11 650	5 055	2 007	55.9	21.6	55.9	21.6	546.4	1 414.1	208.4	539.4
Duncanville city †	35 748	27 781	14 105	13 358	9 137	4 128	29.2	11.3	29.2	11.3	1 224.2	3 163.5	457.5	1 182.1
Glenn Heights city (pt.) †	3 768	1 008	257	1 632	382	84	12.4	4.8	12.4	4.8	303.9	785.0	131.6	340.0
Grand Prairie city (pt.) †	81 527	65 726	47 731	30 836	22 907	15 336	140.1	54.1	121.3	46.8	672.1	1 742.0	254.2	658.9
Grapevine city (pt.) †	3	39	...	2	16	...	1.7	.7	1.7	.7	1.8	4.3	1.2	2.9
Hutchins city †	2 719	2 837	1 755	1 128	953	560	22.4	8.6	22.0	8.5	123.6	319.9	51.3	132.7
Irving city †	155 037	109 943	97 260	71 059	43 100	30 342	176.3	68.1	175.1	67.6	885.4	2 293.4	405.8	1 051.2
Lancaster city †	22 117	14 807	10 522	8 446	5 077	3 195	75.5	29.2	75.5	29.1	292.9	760.0	111.9	290.2
Lewisville city (pt.) †	555	...	...	562	...	...	.7	.3	.7	.3	792.9	1 850.0	802.9	1 873.3
Ovilla city (pt.) †	279	45	–	93	16	–	2.4	.9	2.4	.9	116.3	310.0	38.8	103.3
Wilmer city †	2 479	2 367	1 922	1 286	762	564	15.1	5.8	15.1	5.8	164.2	427.4	85.2	221.7
Dawson County †	14 349	16 184	16 604	5 969	6 187	6 060	2 336.6	902.2	2 336.4	902.1	6.1	15.9	2.6	6.6
Lamesa division	11 899	12 593	...	4 886	4 755	...	129.9	50.2	129.9	50.2	91.6	237.0	37.6	97.3
Lamesa city †	10 809	11 790	11 559	4 339	4 434	4 055	12.1	4.7	12.1	4.7	893.3	2 299.8	358.6	923.2
Los Ybanez city †	83	...	...	60	...	...	.2	.1	.2	.1	415.0	830.0	300.0	600.0
Lamesa Northeast division	520	651	...	222	269	...	632.7	244.3	632.6	244.2	.8	2.1	.4	.9
O'Donnell city (pt.)	134	124	131	48	45	44	.5	.2	.5	.2	268.0	670.0	96.0	240.0
Lamesa Northwest division	575	963	...	250	402	...	540.8	208.8	540.8	208.8	1.1	2.8	.5	1.2
Lamesa Southeast division	785	1 169	...	354	476	...	506.2	195.4	506.2	195.4	1.6	4.0	.7	1.8
Ackerly city (pt.)	153	225	240	55	90	87	.4	.1	.4	.1	382.5	1 530.0	137.5	550.0
Lamesa Southwest division	570	808	...	257	285	...	526.9	203.4	526.9	203.4	1.1	2.8	.5	1.3
Deaf Smith County †	19 153	21 165	18 999	7 152	7 296	6 418	3 880.8	1 498.4	3 878.4	1 497.4	4.9	12.8	1.8	4.8
Hereford East division	17 978	19 666	...	6 679	6 740	...	1 112.1	429.4	1 111.4	429.1	16.2	41.9	6.0	15.6
Hereford city †	14 745	15 853	13 414	5 404	5 481	4 485	14.5	5.6	14.5	5.6	1 016.9	2 633.0	372.7	965.0
Hereford West division	1 175	1 499	...	473	556	...	2 768.6	1 069.0	2 766.9	1 068.3	.4	1.1	.2	.4
Delta County	4 857	4 839	4 927	2 305	2 275	2 168	719.9	277.9	717.9	277.2	6.8	17.5	3.2	8.3
Cooper division	3 488	3 617	3 549	1 656	1 639	1 564	446.0	172.2	444.5	171.6	7.8	20.3	3.7	9.7
Cooper city	2 153	2 338	2 258	1 039	1 072	976	3.7	1.4	3.6	1.4	598.1	1 537.9	288.6	742.1
Pecan Gap division	1 369	1 222	1 378	649	636	604	273.9	105.8	273.3	105.5	5.0	13.0	2.4	6.2
Pecan Gap city (pt.) †	233	234	270	123	131	134	1.4	.6	1.4	.6	166.4	388.3	87.9	205.0
Denton County †	273 525	143 126	75 633	112 263	54 825	25 217	2 480.5	957.7	2 301.2	888.5	118.9	307.9	48.8	126.4
Colony division	23 553	12 785	...	7 795	4 485	...	118.9	45.9	94.8	36.6	248.4	643.5	82.2	213.0
Frisco city (pt.) †	254	85	...	119	24	...	18.3	7.1	18.3	7.1	13.9	35.8	6.5	16.8
Hackberry town †	200	...	...	92	...	...	.9	.3	.9	.3	222.2	666.7	102.2	306.7
Lewisville city (pt.) †	–	2	...	–	4	...	11.2	4.3	10.7	4.1	–	–	–	–
The Colony city (pt.) †	22 097	11 586	...	7 143	4 006	...	25.6	9.9	25.2	9.7	876.9	2 278.0	283.5	736.4
Denton division	66 421	50 354	...	28 441	20 154	...	214.8	82.9	212.5	82.0	312.6	810.0	133.8	346.8
Corinth town (pt.)	–	–	...	–	–	...	–	–	–	–	–	–	–	–
Denton city (pt.) †	63 834	47 730	39 874	27 380	19 124	12 780	112.9	43.6	112.4	43.4	567.9	1 470.8	243.6	630.9
Hebron division	58 554	14 376	...	26 430	5 333	...	88.0	34.0	87.7	33.9	667.7	1 727.3	301.4	779.6
Carrollton city (pt.) †	42 145	13 741	...	15 976	5 057	...	38.5	14.8	38.3	14.8	1 100.4	2 847.6	417.1	1 079.5
Dallas city (pt.) †	14 338	101	...	9 696	41	...	6.3	2.4	6.3	2.4	2 275.9	5 974.2	1 539.0	4 040.0
Hebron town †	1 128	385	...	380	158	...	17.8	6.9	17.7	6.8	63.7	165.9	21.5	55.9
Lewisville city (pt.) †	885	–	...	353	–	...	11.5	4.4	11.5	4.4	77.0	201.1	30.7	80.2
Plano city (pt.) †	40	2	...	16	2	...	5.1	2.0	5.0	1.9	8.0	21.1	3.2	8.4
The Colony city (pt.) †	16	–	...	8	–	...	5.1	2.0	5.1	2.0	3.1	8.0	1.6	4.0
Justin-Roanoke division	17 701	8 763	...	6 955	3 460	...	598.6	231.1	584.4	225.7	30.3	78.4	11.9	30.8
Argyle city	1 575	1 111	443	594	426	151	26.0	10.0	25.9	10.0	60.8	157.5	22.9	59.4
Bartonville town (pt.)	763	420	...	269	133	...	14.8	5.7	14.8	5.7	51.6	133.9	18.2	47.2
Corral City town	46	85	...	13	62	...	.1	–	.1	–	460.0	–	130.0	–
Denton city (pt.) †	55	30	...	20	14	...	3.3	1.3	3.3	1.3	16.7	42.3	6.1	15.4
Double Oak town (pt.)	4	16	...	2	8	...	–	–	–	–	–	–	–	–
Flower Mound town (pt.) †	2 150	987	(NA)	813	385	(NA)	14.1	5.5	14.1	5.5	152.5	390.9	57.7	147.8
Fort Worth city (pt.) †	–	...	...	1	...	...	9.7	3.7	9.7	3.7	–	–	.1	.3
Grapevine city (pt.) †	–	...	...	–	...	...	.7	.3	.2	.1	–	–	–	–
Haslet city (pt.) †	–	...	...	–	...	...	.1	–	.1	–	–	–	–	–
Justin city †	1 234	920	741	461	370	265	6.2	2.4	6.2	2.4	199.0	514.2	74.4	192.1
Marshall Creek town †	315	...	...	128	...	...	.2	.1	.2	.1	1 575.0	3 150.0	640.0	1 280.0
Northlake town	250	143	20	102	57	8	31.7	12.2	31.7	12.2	7.9	20.5	3.2	8.4
Ponder town	432	297	208	167	110	79	7.1	2.8	7.1	2.8	60.8	154.3	23.5	59.6
Roanoke city †	1 616	910	817	792	349	283	8.1	3.1	8.1	3.1	199.5	521.3	97.8	255.5
Southlake city (pt.) †	242	16	3	111	5	1	6.2	2.4	5.7	2.2	42.5	110.0	19.5	50.5
Trophy Club town (pt.) †	3 922	...	...	1 583	...	...	9.7	3.8	9.7	3.7	404.3	1 060.0	163.2	427.8
Westlake town (pt.) †	80	64	93	27	27	28	4.4	1.7	4.2	1.6	19.0	50.0	6.4	16.9

TIPSII [UPF] GPH248 CENSUS90 71583900 03/16/93 4:08 PM MACHINE: C DATA:CENSUS90*PH2TIPSDA48. 02/20/93 02:04:47 TAPE: NONE FRAME: 41
TSF:CENSUS90*92. 02/20/93 02:05:41 UTF:CENSUS90*93. 02/20/93 02:05:41 META:CENSUS90*PH2TABLES48. 02/20/93 02:10:38

Table 8. Population and Housing Units, 1970 to 1990; Area Measurements and Density: 1990—Con.

[For information concerning historical counts, see "User Notes." Density is computed using land area. For definitions of terms and meanings of symbols, see text]

State County County Subdivision Place	Population			Housing units			1990 area measurements				1990 density			
							Total area		Land area		Population per—		Housing units per—	
	1990	1980	1970	1990	1980	1970	Square kilometers	Square miles	Square kilometers	Square miles	Square kilometer	Square mile	Square kilometer	Square mile
Denton County †—Con.														
Lewisville division	85 047	41 820	...	33 571	15 519	...	341.7	131.9	291.6	112.6	291.7	755.3	115.1	298.1
Bartonville town (pt.)	86	21	...	29	7	...	.7	.3	.7	.3	122.9	286.7	41.4	96.7
Carrollton city (pt.) †	–	1	–	–	1	–	1.1	.4	1.1	.4	–	–	–	–
Coppell city (pt.) †	3	–	...	2	–	...	1.3	.5	1.3	.5	2.3	6.0	1.5	4.0
Copper Canyon town †	978	465	...	324	169	...	9.8	3.8	9.8	3.8	99.8	257.4	33.1	85.3
Corinth town (pt.)	3 944	1 264	461	1 385	529	159	20.1	7.7	20.0	7.7	197.2	512.2	69.3	179.9
Denton city (pt.) †	2 381	303	...	1 390	151	...	18.7	7.2	18.6	7.2	128.0	330.7	74.7	193.1
Double Oak town (pt.)	1 660	820	...	511	232	...	5.6	2.2	5.6	2.1	296.4	790.5	91.3	243.3
Flower Mound town (pt.) †	13 377	3 415	(NA)	4 553	1 257	(NA)	68.9	26.6	68.8	26.6	194.4	502.9	66.2	171.2
Grapevine city (pt.) †	–	...	...	–	...	...	.1	–	.1	–	–	–	–	–
Hickory Creek town †	1 893	1 422	218	707	605	100	11.9	4.6	11.7	4.5	161.8	420.7	60.4	157.1
Highland Village city †	7 027	3 246	516	2 352	1 031	200	12.8	4.9	10.8	4.2	650.6	1 673.1	217.8	560.0
Lake Dallas city	3 656	3 177	1 431	1 559	1 287	562	6.7	2.6	5.8	2.2	630.3	1 661.8	268.8	708.6
Lewisville city (pt.) †	45 081	24 271	9 264	18 809	8 690	2 980	84.3	32.5	70.4	27.2	640.4	1 657.4	267.2	691.5
Shady Shores town	1 045	813	543	430	381	252	7.0	2.7	7.0	2.7	149.3	387.0	61.4	159.3
Pilot Point-Aubrey division	11 596	8 342	5 732	4 939	3 402	2 362	562.8	217.3	500.6	193.3	23.2	60.0	9.9	25.6
Aubrey city	1 138	948	731	485	349	262	2.2	.8	2.2	.8	517.3	1 422.5	220.5	606.3
Cross Roads town †	361	302	...	163	141	...	16.3	6.3	16.3	6.3	22.1	57.3	10.0	25.9
Denton city (pt.) †	–	–	...	–	–	...	1.8	.7	.6	.2	–	–	–	–
Frisco city (pt.) †	14	–	...	4	–	...	3.6	1.4	3.6	1.4	3.9	10.0	1.1	2.9
Krugerville city †	735	469	...	255	147	...	1.7	.6	1.7	.6	432.4	1 225.0	150.0	425.0
Lakewood Village city	169	165	...	75	62	...	2.2	.8	2.2	.8	76.8	211.3	34.1	93.8
Lincoln Park town	287	39	...	167	16	...	.2	.1	.2	.1	1 435.0	2 870.0	835.0	1 670.0
Little Elm town †	1 255	926	363	676	349	170	8.2	3.2	8.2	3.2	153.0	392.2	82.4	211.3
Oak Point town †	645	387	...	247	202	...	15.2	5.9	14.6	5.6	44.2	115.2	16.9	44.1
Pilot Point city †	2 538	2 211	1 663	1 044	878	609	7.6	2.9	7.6	2.9	333.9	875.2	137.4	360.0
Sanger division	10 653	6 686	3 838	4 132	2 472	1 427	555.8	214.6	529.5	204.4	20.1	52.1	7.8	20.2
Denton city (pt.) †	–	...	...	1	...	...	1.8	.7	1.5	.6	–	–	.7	1.7
Krum city †	1 542	917	454	546	342	171	3.6	1.4	3.6	1.4	428.3	1 101.4	151.7	390.0
Sanger city †	3 508	2 574	1 603	1 388	968	598	6.8	2.6	6.8	2.6	515.9	1 349.2	204.1	533.8
DeWitt County †	18 840	18 903	18 660	8 568	8 228	7 110	2 358.3	910.6	2 355.0	909.3	8.0	20.7	3.6	9.4
Cuero division	8 321	8 381	8 092	3 632	3 375	2 947	409.7	158.2	408.5	157.7	20.4	52.8	8.9	23.0
Cuero city	6 700	7 124	6 956	2 880	2 833	2 534	12.8	5.0	12.8	4.9	523.4	1 367.3	225.0	587.8
Westhoff-Arneckville division	2 114	1 861	1 886	1 026	996	723	773.3	298.6	772.6	298.3	2.7	7.1	1.3	3.4
Yoakum division	4 017	3 950	4 029	1 764	1 683	1 596	461.9	178.3	460.7	177.9	8.7	22.6	3.8	9.9
Yoakum city (pt.) †	2 154	2 325	2 456	937	925	942	4.7	1.8	4.7	1.8	458.3	1 196.7	199.4	520.6
Yorktown division	4 388	4 711	4 653	2 146	2 174	1 844	713.5	275.5	713.2	275.4	6.2	15.9	3.0	7.8
Nordheim city	344	369	369	169	179	173	1.2	.5	1.2	.5	286.7	688.0	140.8	338.0
Yorktown city †	2 207	2 498	2 411	1 052	1 078	943	4.3	1.7	4.3	1.7	513.3	1 298.2	244.7	618.8
Dickens County	2 571	3 539	3 737	1 564	1 614	1 686	2 344.6	905.3	2 342.0	904.3	1.1	2.8	.7	1.7
Dickens division	853	1 353	1 402	584	635	616	1 649.4	636.8	1 647.6	636.1	.5	1.3	.4	.9
Dickens city	322	409	295	182	188	142	2.6	1.0	2.6	1.0	123.8	322.0	70.0	182.0
Spur division	1 718	2 186	2 335	980	979	1 070	695.2	268.4	694.4	268.1	2.5	6.4	1.4	3.7
Spur city	1 300	1 690	1 747	714	780	798	2.9	1.1	2.9	1.1	448.3	1 181.8	246.2	649.1
Dimmit County †	10 433	11 367	9 039	3 991	3 646	2 742	3 456.6	1 334.6	3 447.3	1 331.0	3.0	7.8	1.2	3.0
Asherton division	1 869	1 989	2 065	797	686	650	1 646.9	635.9	1 641.6	633.8	1.1	2.9	.5	1.3
Asherton city	1 608	1 574	1 645	600	531	475	2.2	.8	2.2	.8	730.9	2 010.0	272.7	750.0
Big Wells division	882	1 070	874	464	386	326	683.1	263.7	681.5	263.1	1.3	3.4	.7	1.8
Big Wells city	756	939	711	341	318	238	1.4	.6	1.4	.6	540.0	1 260.0	243.6	568.3
Carrizo Springs division	7 682	8 308	6 100	2 730	2 574	1 766	1 126.5	435.0	1 124.2	434.1	6.8	17.7	2.4	6.3
Carrizo Springs city †	5 745	6 886	5 374	1 947	2 056	1 495	8.1	3.1	8.1	3.1	709.3	1 853.2	240.4	628.1
Donley County †	3 696	4 075	3 641	2 304	2 112	1 652	2 416.7	933.1	2 408.2	929.8	1.5	4.0	1.0	2.5
Clarendon division	2 884	3 172	2 668	1 849	1 646	1 187	1 740.5	672.0	1 732.6	668.9	1.7	4.3	1.1	2.8
Clarendon city	2 067	2 220	1 974	995	977	846	7.8	3.0	7.5	2.9	275.6	712.8	132.7	343.1
Howardwick city †	211	165	...	417	283	...	4.7	1.8	4.7	1.8	44.9	117.2	88.7	231.7
Hedley division	812	903	973	455	466	465	676.2	261.1	675.6	260.9	1.2	3.1	.7	1.7
Hedley town	391	380	439	236	208	213	1.9	.7	1.9	.7	205.8	558.6	124.2	337.1
Duval County †	12 918	12 517	11 722	5 127	4 309	3 936	4 651.2	1 795.8	4 643.5	1 792.9	2.8	7.2	1.1	2.9
Benavides division	2 828	2 756	2 866	1 242	1 007	1 019	1 412.4	545.3	1 411.6	545.0	2.0	5.2	.9	2.3
Benavides city	1 788	1 978	1 841	765	693	617	4.7	1.8	4.7	1.8	380.4	993.3	162.8	425.0
Freer division	3 922	3 924	3 460	1 604	1 394	1 204	1 077.3	415.9	1 073.8	414.6	3.7	9.5	1.5	3.9
Freer city †	3 271	3 213	...	1 308	1 180	...	10.5	4.1	10.4	4.0	314.5	817.8	125.8	327.0
Realitos-Concepcion division	1 150	1 225	1 297	477	466	426	1 274.9	492.2	1 274.1	491.9	.9	2.3	.4	1.0
San Diego division	5 018	4 612	4 099	1 804	1 442	1 287	886.6	342.3	884.0	341.3	5.7	14.7	2.0	5.3
San Diego city (pt.)	4 109	4 331	3 759	1 401	1 316	1 141	3.5	1.3	3.5	1.3	1 174.0	3 160.8	400.3	1 077.7
Eastland County †	18 488	19 480	18 092	9 768	9 366	8 274	2 413.8	932.0	2 398.6	926.1	7.7	20.0	4.1	10.5
Cisco division	4 909	5 479	5 170	2 717	2 678	2 298	546.7	211.1	543.6	209.9	9.0	23.4	5.0	12.9
Cisco city	3 813	4 517	4 160	1 945	2 030	1 720	12.6	4.9	12.6	4.9	302.6	778.2	154.4	396.9
Eastland division	5 834	5 509	4 748	3 032	2 742	2 285	402.6	155.4	393.5	151.9	14.8	38.4	7.7	20.0
Eastland city †	3 690	3 747	3 178	1 784	1 746	1 374	7.3	2.8	7.3	2.8	505.5	1 317.9	244.4	637.1

TIPSII [UPF] GPH248 CENSUS90 71583900 03/16/93 4:08 PM MACHINE: C DATA:CENSUS90*PH2TIPSDA48. 02/20/93 02:04:47 TAPE: NONE FRAME: 42
TSF:CENSUS90*92. 02/20/93 02:05:41 UTF:CENSUS90*93. 02/20/93 02:05:41 META:CENSUS90*PH2TABLES48. 02/20/93 02:10:38

Table 8. Population and Housing Units, 1970 to 1990; Area Measurements and Density: 1990—Con.

[For information concerning historical counts, see "User Notes." Density is computed using land area. For definitions of terms and meanings of symbols, see text]

State / County / County Subdivision / Place	Population			Housing units			1990 area measurements				1990 density			
							Total area		Land area		Population per—		Housing units per—	
	1990	1980	1970	1990	1980	1970	Square kilometers	Square miles	Square kilometers	Square miles	Square kilometer	Square mile	Square kilometer	Square mile
Eastland County †—Con.														
Gorman division	2 601	2 622	2 548	1 332	1 245	1 139	546.8	211.1	545.7	210.7	4.8	12.3	2.4	6.3
Carbon town	255	281	264	150	144	128	2.6	1.0	2.6	1.0	98.1	255.0	57.7	150.0
Gorman city	1 290	1 258	1 236	609	603	576	4.3	1.6	4.3	1.6	300.0	806.3	141.6	380.6
Ranger division	3 334	3 689	3 578	1 628	1 580	1 573	428.2	165.3	426.7	164.7	7.8	20.2	3.8	9.9
Ranger city	2 803	3 142	3 094	1 362	1 334	1 316	18.5	7.1	18.1	7.0	154.9	400.4	75.2	194.6
Rising Star division	1 810	2 181	2 048	1 059	1 121	979	489.5	189.0	489.1	188.8	3.7	9.6	2.2	5.6
Rising Star town	859	1 204	1 009	526	597	511	4.3	1.7	4.3	1.7	199.8	505.3	122.3	309.4
Ector County †	118 934	115 374	92 660	48 789	42 610	30 715	2 335.6	901.8	2 333.9	901.1	51.0	132.0	20.9	54.1
Goldsmith-Penwell division	18 918	11 430	5 055	6 793	4 081	1 577	1 712.5	661.2	1 711.1	660.7	11.1	28.6	4.0	10.3
Goldsmith city	297	409	387	144	155	151	.8	.3	.8	.3	371.3	990.0	180.0	480.0
Odessa city (pt.) †	–	...	...	–	...	...	.5	.2	.5	.2	–	–	–	–
West Odessa CDP (pt.) †	16 566	...	...	5 977	...	...	164.1	63.4	164.1	63.4	101.0	261.3	36.4	94.3
Odessa division	100 016	103 944	...	41 996	38 529	...	623.1	240.6	622.8	240.5	160.6	415.9	67.4	174.6
Gardendale CDP	1 103	...	...	424	...	...	18.2	7.0	18.2	7.0	60.6	157.6	23.3	60.6
Odessa city (pt.) †	89 504	90 027	78 380	37 664	33 450	26 142	83.7	32.3	83.6	32.3	1 070.6	2 771.0	450.5	1 166.1
West Odessa CDP (pt.) †	2	...	...	1	...	...	6.7	2.6	6.7	2.6	.3	.8	.1	.4
Edwards County †	2 266	2 033	2 107	1 550	1 263	943	5 491.1	2 120.1	5 490.7	2 119.9	.4	1.1	.3	.7
Rocksprings North division	1 551	1 491	1 445	799	714	558	1 701.3	656.9	1 700.8	656.7	.9	2.4	.5	1.2
Rocksprings town (pt.) †	1 339	1 317	1 221	536	489	405	3.1	1.2	3.1	1.2	431.9	1 115.8	172.9	446.7
Rocksprings South division	715	542	662	751	549	385	3 789.9	1 463.3	3 789.8	1 463.3	.2	.5	.2	.5
Rocksprings town (pt.) †	–	...	...	–	...	...	.1	–	.1	–	–	–	–	–
Ellis County †	85 167	59 743	46 638	31 314	21 323	16 064	2 465.0	951.7	2 434.6	940.0	35.0	90.6	12.9	33.3
Ennis division	19 008	16 236	...	7 047	5 814	...	531.9	205.4	518.2	200.1	36.7	95.0	13.6	35.2
Alma town †	205	171	...	96	62	...	12.6	4.9	12.6	4.9	16.3	41.8	7.6	19.6
Ennis city (pt.) †	13 876	12 110	11 046	5 047	4 336	3 663	43.9	16.9	42.8	16.5	324.2	841.0	117.9	305.9
Garrett town	340	220	225	123	102	87	.9	.3	.9	.3	377.8	1 133.3	136.7	410.0
Rice city (pt.)	10	7	...	2	3	...	.7	.3	.7	.3	14.3	33.3	2.9	6.7
Ferris division	9 498	5 781	4 585	3 372	2 053	1 535	291.2	112.4	291.1	112.4	32.6	84.5	11.6	30.0
Ennis city (pt.) †	7	...	...	3	...	...	.3	.1	.3	.1	23.3	70.0	10.0	30.0
Ferris city †	2 212	2 228	2 155	794	813	741	5.7	2.2	5.7	2.2	388.1	1 005.5	139.3	360.9
Palmer town †	1 659	1 187	601	583	415	217	7.0	2.7	7.0	2.7	237.0	614.4	83.3	215.9
Italy division	3 580	3 021	2 918	1 444	1 280	1 131	382.4	147.6	379.9	146.7	9.4	24.4	3.8	9.8
Italy town †	1 699	1 306	1 309	668	541	488	2.9	1.1	2.9	1.1	585.9	1 544.5	230.3	607.3
Milford town †	711	681	664	300	295	270	4.8	1.8	4.8	1.8	148.1	395.0	62.5	166.7
Maypearl division	2 842	1 994	1 258	1 011	680	430	230.4	89.0	230.0	88.8	12.4	32.0	4.4	11.4
Maypearl city †	781	626	462	274	221	161	1.2	.5	1.2	.5	650.8	1 562.0	228.3	548.0
Midlothian city (pt.) †	–	...	...	–	...	...	–	–	–	–	–	–	–	–
Midlothian division	10 181	6 154	3 461	3 756	2 103	1 227	221.1	85.4	218.6	84.4	46.6	120.6	17.2	44.5
Cedar Hill city (pt.) †	50	2	...	17	1	...	6.4	2.5	6.4	2.5	7.8	20.0	2.7	6.8
Grand Prairie city (pt.) †	3	5	...	2	3	...	2.2	.8	1.8	.7	1.7	4.3	1.1	2.9
Mansfield city (pt.) †	142	...	...	54	...	...	4.5	1.7	4.5	1.7	31.6	83.5	12.0	31.8
Midlothian city (pt.) †	4 955	3 202	2 322	1 999	1 193	858	61.7	23.8	61.2	23.6	81.0	210.0	32.7	84.7
Venus town (pt.) †	17	...	...	5	...	...	.5	.2	.5	.2	34.0	85.0	10.0	25.0
Waxahachie division	40 058	26 557	...	14 684	9 393	...	807.9	311.9	796.7	307.6	50.3	130.2	18.4	47.7
Bardwell city	387	335	277	136	109	105	.5	.2	.5	.2	774.0	1 935.0	272.0	680.0
Cedar Hill city (pt.) †	–	...	...	–	...	...	–	–	–	–	–	–	–	–
Glenn Heights city (pt.) †	796	25	(NA)	287	10	(NA)	5.7	2.2	5.7	2.2	139.6	361.8	50.4	130.5
Midlothian city (pt.) †	186	17	...	69	6	...	1.3	.5	1.3	.5	143.1	372.0	53.1	138.0
Oak Leaf town †	984	...	...	321	...	...	3.4	1.3	3.4	1.3	289.4	756.9	94.4	246.9
Ovilla city (pt.) †	1 748	1 022	339	588	333	120	11.5	4.4	11.5	4.4	152.0	397.3	51.1	133.6
Pecan Hill city †	564	...	...	184	...	...	5.0	1.9	5.0	1.9	112.8	296.8	36.8	96.8
Red Oak city	3 124	1 882	767	1 174	609	267	6.9	2.7	6.9	2.7	452.8	1 157.0	170.1	434.8
Waxahachie city †	18 168	14 624	13 452	6 981	5 386	4 667	83.8	32.4	80.7	31.2	225.1	582.3	86.5	223.8
El Paso County †	591 610	479 899	359 291	187 473	147 964	101 224	2 628.2	1 014.8	2 623.9	1 013.1	225.5	584.0	71.4	185.0
El Paso division	504 557	425 502	...	165 258	134 348	...	354.1	136.7	351.1	135.6	1 437.1	3 720.9	470.7	1 218.7
El Paso city (pt.) †	503 325	424 114	322 261	164 857	133 913	92 704	339.6	131.1	336.6	130.0	1 495.3	3 871.7	489.8	1 268.1
Socorro town (pt.) †	938	...	...	267	...	...	3.2	1.2	3.2	1.2	293.1	781.7	83.4	222.5
El Paso East division	50 209	24 954	...	12 990	6 907	...	1 424.7	550.1	1 424.0	549.8	35.3	91.3	9.1	23.6
Clint town	1 035	1 314	...	308	375	...	5.1	2.0	5.1	2.0	202.9	517.5	60.4	154.0
El Paso city (pt.) †	1 974	160	...	648	57	...	24.7	9.5	24.1	9.3	81.9	212.3	26.9	69.7
Fabens CDP	5 599	4 285	3 241	1 499	1 133	815	10.2	3.9	10.2	3.9	548.9	1 435.6	147.0	384.4
Homestead Meadows CDP	4 978	...	...	1 312	...	...	51.2	19.8	51.2	19.8	97.2	251.4	25.6	66.3
Horizon City town †	2 308	...	...	911	...	...	10.9	4.2	10.9	4.2	211.7	549.5	83.6	216.9
San Elizario CDP	4 385	1 548	...	1 069	417	...	22.0	8.5	22.0	8.5	199.3	515.9	48.6	125.8
Socorro town (pt.) †	22 057	...	...	5 182	...	...	42.1	16.3	42.1	16.3	523.9	1 353.2	123.1	317.9
Sparks CDP	1 276	...	...	313	...	...	3.3	1.3	3.3	1.3	386.7	981.5	94.8	240.8
El Paso North Central division	14 287	16 070	...	2 837	2 701	...	506.4	195.5	506.4	195.5	28.2	73.1	5.6	14.5
El Paso city (pt.) †	53	–	...	15	–	...	23.1	8.9	23.1	8.9	2.3	6.0	.6	1.7
Fort Bliss CDP	13 915	12 687	13 288	2 807	1 887	2 153	16.0	6.2	16.0	6.2	869.7	2 244.4	175.4	452.7
El Paso Northwest division	22 557	13 373	...	6 388	4 008	...	343.0	132.4	342.4	132.2	65.9	170.6	18.7	48.3
Anthony town	3 328	2 640	2 154	658	625	793	16.9	6.5	16.8	6.5	198.1	512.0	39.2	101.2
Canutillo CDP	4 442	...	...	1 304	...	...	7.3	2.8	7.3	2.8	608.5	1 586.4	178.6	465.7
El Paso city (pt.) †	9 990	985	...	3 105	398	...	252.0	97.3	251.6	97.2	39.7	102.8	12.3	31.9

TIPSII [UPF] GPH248 CENSUS90 71583900 03/16/93 4:08 PM MACHINE: C DATA:CENSUS90*PH2TIPSDA48. 02/20/93 02:04:47 TAPE: NONE FRAME: 43
TSF:CENSUS90*92. 02/20/93 02:05:41 UTF:CENSUS90*93. 02/20/93 02:05:41 META:CENSUS90*PH2TABLES48. 02/20/93 02:10:38

Table 8. Population and Housing Units, 1970 to 1990; Area Measurements and Density: 1990—Con.

[For information concerning historical counts, see "User Notes." Density is computed using land area. For definitions of terms and meanings of symbols, see text]

State County County Subdivision Place	Population			Housing units			1990 area measurements				1990 density			
							Total area		Land area		Population per—		Housing units per—	
	1990	1980	1970	1990	1980	1970	Square kilometers	Square miles	Square kilometers	Square miles	Square kilometer	Square mile	Square kilometer	Square mile
El Paso County †—Con.														
El Paso Northwest division—Con.														
Vinton village †	605	r372	(NA)	208	r134	(NA)	6.3	2.4	6.3	2.4	96.0	252.1	33.0	86.7
Westway CDP	2 381	...	...	554	...	...	3.4	1.3	3.4	1.3	700.3	1 831.5	162.9	426.2
Erath County †	27 991	22 560	18 141	12 758	10 152	7 687	2 822.8	1 089.9	2 813.8	1 086.4	9.9	25.8	4.5	11.7
Dublin division	5 029	3 963	3 896	2 138	1 845	1 750	459.5	177.4	457.4	176.6	11.0	28.5	4.7	12.1
Dublin city	3 190	2 723	2 810	1 376	1 296	1 276	8.0	3.1	8.0	3.1	398.8	1 029.0	172.0	443.9
Morgan Mill-Bluff Dale division	1 751	1 453	1 168	936	761	573	819.4	316.4	818.2	315.9	2.1	5.5	1.1	3.0
Stephenville division	19 745	15 917	12 077	8 962	6 944	4 859	932.4	360.0	928.7	358.6	21.3	55.1	9.7	25.0
Stephenville city †	13 502	11 881	9 277	6 333	5 218	3 740	21.1	8.1	21.0	8.1	643.0	1 666.9	301.6	781.9
Stephenville South division	1 466	1 227	1 000	722	602	505	611.5	236.1	609.5	235.3	2.4	6.2	1.2	3.1
Falls County †	17 712	17 946	17 300	7 733	7 940	6 895	2 004.3	773.9	1 992.1	769.1	8.9	23.0	3.9	10.1
Chilton division	2 304	2 175	2 024	988	867	783	353.0	136.3	350.0	135.1	6.6	17.1	2.8	7.3
Bruceville-Eddy city (pt.)	1	9	...	1	2	...	.1	–	.1	–	10.0	–	10.0	–
Golinda city (pt.)	289	292	...	144	128	...	7.9	3.1	7.9	3.1	36.6	93.2	18.2	46.5
Lott division	2 002	1 955	1 786	869	899	767	302.1	116.6	301.1	116.3	6.6	17.2	2.9	7.5
Lott city †	775	865	799	348	417	366	2.7	1.1	2.7	1.0	287.0	775.0	128.9	348.0
Marlin division	8 810	8 699	8 640	3 710	3 865	3 352	287.0	110.8	283.6	109.5	31.1	80.5	13.1	33.9
Marlin city †	6 386	7 099	6 351	3 015	3 174	2 551	11.8	4.6	11.7	4.5	545.8	1 419.1	257.7	670.0
Perry division	776	777	798	346	374	338	232.5	89.8	231.8	89.5	3.3	8.7	1.5	3.9
Reagan division	796	881	957	421	444	422	458.3	176.9	456.2	176.1	1.7	4.5	.9	2.4
Rosebud division	3 024	3 459	3 095	1 399	1 491	1 233	371.4	143.4	369.5	142.7	8.2	21.2	3.8	9.8
Rosebud city	1 638	2 076	1 597	755	868	678	2.0	.8	2.0	.8	819.0	2 047.5	377.5	943.8
Fannin County †	24 804	24 285	22 705	11 504	10 395	9 216	2 329.0	899.2	2 309.1	891.6	10.7	27.8	5.0	12.9
Bonham division	9 003	9 348	9 233	4 181	3 962	3 582	264.1	102.0	262.3	101.3	34.3	88.9	15.9	41.3
Bonham city †	6 686	7 338	7 698	3 108	3 118	2 985	16.3	6.3	16.3	6.3	410.2	1 061.3	190.7	493.3
Dodd City division	1 457	1 365	1 384	699	545	556	300.1	115.9	299.2	115.5	4.9	12.6	2.3	6.1
Dodd City town	350	286	302	157	117	121	4.4	1.7	4.4	1.7	79.5	205.9	35.7	92.4
Windom town	269	276	247	121	118	113	1.4	.5	1.4	.5	192.1	538.0	86.4	242.0
Ector division	2 529	2 262	2 067	1 078	910	823	241.0	93.1	236.7	91.4	10.7	27.7	4.6	11.8
Ector town	494	573	549	231	244	234	1.9	.7	1.9	.7	260.0	705.7	121.6	330.0
Savoy city †	877	855	756	345	305	292	1.6	.6	1.6	.6	548.1	1 461.7	215.6	575.0
Whitewright town (pt.) †	–	–	–	–	–	–	.1	.1	.1	.1	–	–	–	–
Honey Grove division	2 563	2 969	2 841	1 291	1 355	1 279	374.9	144.8	372.7	143.9	6.9	17.8	3.5	9.0
Honey Grove city	1 681	1 973	1 853	844	885	855	5.9	2.3	5.9	2.3	284.9	730.9	143.1	367.0
Ladonia division	899	1 040	1 122	471	544	499	122.2	47.2	121.8	47.0	7.4	19.1	3.9	10.0
Ladonia town †	658	761	757	336	395	360	3.9	1.5	3.9	1.5	168.7	438.7	86.2	224.0
Pecan Gap city (pt.) †	12	16	21	8	11	9	.1	.1	.1	.1	120.0	120.0	80.0	80.0
Leonard division	5 005	4 200	3 659	2 168	1 758	1 473	405.9	156.7	404.2	156.1	12.4	32.1	5.4	13.9
Bailey city	187	185	197	100	97	91	1.0	.4	1.0	.4	187.0	467.5	100.0	250.0
Leonard city †	1 744	1 421	1 423	732	624	566	4.5	1.7	4.5	1.7	387.6	1 025.9	162.7	430.6
Trenton city †	655	691	599	301	293	259	4.0	1.5	4.0	1.5	163.8	436.7	75.3	200.7
Whitewright town (pt.) †	–	9	3	–	5	2	.1	–	.1	–	–	–	–	–
Ravenna-Telephone division	3 348	3 101	2 399	1 616	1 321	1 004	620.8	239.7	612.3	236.4	5.5	14.2	2.6	6.8
Fayette County †	20 095	18 832	17 650	10 756	9 527	7 949	2 486.2	959.9	2 460.8	950.1	8.2	21.2	4.4	11.3
Fayetteville division	1 783	1 874	1 887	1 110	986	904	287.3	110.9	278.2	107.4	6.4	16.6	4.0	10.3
Fayetteville town	283	356	400	194	200	192	1.1	.4	1.1	.4	257.3	707.5	176.4	485.0
Flatonia division	3 043	2 809	2 969	1 658	1 534	1 333	685.2	264.5	684.2	264.2	4.4	11.5	2.4	6.3
Flatonia town †	1 295	1 070	1 108	536	503	450	3.3	1.3	3.3	1.3	392.4	996.2	162.4	412.3
La Grange division	6 221	5 793	4 793	3 176	2 736	2 110	358.6	138.4	352.7	136.2	17.6	45.7	9.0	23.3
La Grange city (pt.) †	3 869	3 768	3 092	1 913	1 762	1 324	7.1	2.7	7.1	2.7	544.9	1 433.0	269.4	708.5
La Grange West division	3 065	2 596	2 106	1 516	1 235	879	431.7	166.7	427.1	164.9	7.2	18.6	3.5	9.2
La Grange city (pt.) †	82	...	...	42	...	...	1.1	.4	1.1	.4	74.5	205.0	38.2	105.0
Round Top division	1 590	1 598	1 693	1 070	1 013	979	369.3	142.6	365.4	141.1	4.4	11.3	2.9	7.6
Carmine city	192	239	...	120	130	...	4.3	1.6	4.3	1.6	44.7	120.0	27.9	75.0
Round Top town	81	87	94	61	63	61	2.5	1.0	2.5	1.0	32.4	81.0	24.4	61.0
Schulenburg division	4 393	4 162	4 202	2 226	2 023	1 744	354.2	136.7	353.2	136.4	12.4	32.2	6.3	16.3
Schulenburg city †	2 455	2 469	2 294	1 163	1 092	948	6.1	2.4	6.1	2.4	402.5	1 022.9	190.7	484.6
Fisher County	4 842	5 891	6 344	2 413	2 644	2 788	2 335.7	901.8	2 334.2	901.2	2.1	5.4	1.0	2.7
McCaulley division	370	403	507	183	174	207	382.7	147.7	381.8	147.4	1.0	2.5	.5	1.2
Hamlin city (pt.)	3	–	3	1	–	3	2.4	.9	2.3	.9	1.3	3.3	.4	1.1
Roby division	1 998	2 369	2 495	1 002	1 077	1 242	1 313.1	507.0	1 312.6	506.8	1.5	3.9	.8	2.0
Roby city	616	814	784	311	349	354	1.9	.7	1.9	.7	324.2	880.0	163.7	444.3
Rotan division	2 474	3 119	3 342	1 228	1 393	1 339	640.0	247.1	639.9	247.1	3.9	10.0	1.9	5.0
Rotan city	1 913	2 284	2 404	906	1 019	983	5.3	2.0	5.3	2.0	360.9	956.5	170.9	453.0
Floyd County †	8 497	9 834	11 044	3 535	3 859	4 093	2 570.8	992.6	2 570.1	992.3	3.3	8.6	1.4	3.6
Floydada division	5 075	5 779	6 436	2 185	2 270	2 310	1 168.5	451.1	1 168.5	451.1	4.3	11.3	1.9	4.8
Floydada city †	3 896	4 193	4 109	1 641	1 630	1 517	5.2	2.0	5.2	2.0	749.2	1 948.0	315.6	820.5
Lockney division	3 422	4 055	4 608	1 350	1 589	1 783	1 402.3	541.4	1 401.6	541.2	2.4	6.3	1.0	2.5
Lockney town	2 207	2 334	2 094	809	845	799	4.0	1.5	4.0	1.5	551.8	1 471.3	202.3	539.3

TIPSII [UPF] GPH248 CENSUS90 71583900 03/16/93 4:08 PM MACHINE: C DATA:CENSUS90*PH2TIPSDA48. 02/20/93 02:04:47 TAPE: NONE FRAME: 44
TSF:CENSUS90*92. 02/20/93 02:05:41 UTF:CENSUS90*93. 02/20/93 02:05:41 META:CENSUS90*PH2TABLES48. 02/20/93 02:10:38

Table 8. Population and Housing Units, 1970 to 1990; Area Measurements and Density: 1990—Con.

[For information concerning historical counts, see "User Notes." Density is computed using land area. For definitions of terms and meanings of symbols, see text]

State County County Subdivision Place	Population			Housing units			1990 area measurements				1990 density			
							Total area		Land area		Population per—		Housing units per—	
	1990	1980	1970	1990	1980	1970	Square kilometers	Square miles	Square kilometers	Square miles	Square kilometer	Square mile	Square kilometer	Square mile
Foard County	1 794	2 158	2 211	890	1 091	1 071	1 833.0	707.7	1 830.4	706.7	1.0	2.5	.5	1.3
Crowell division	1 532	1 875	...	760	932	...	1 449.4	559.6	1 447.4	558.9	1.1	2.7	.5	1.4
Crowell city	1 230	1 509	1 399	599	699	652	4.9	1.9	4.9	1.9	251.0	647.4	122.2	315.3
Thalia division	262	283	...	130	159	...	383.6	148.1	383.0	147.9	.7	1.8	.3	.9
Fort Bend County †	225 421	r130 962	52 314	77 075	r43 201	15 035	2 295.0	886.1	2 266.4	875.0	99.5	257.6	34.0	88.1
Fulshear-Simonton division	8 016	5 268	3 587	3 182	1 838	1 139	450.6	174.0	444.9	171.8	18.0	46.7	7.2	18.5
Fulshear city	557	594	...	235	208	...	21.2	8.2	21.1	8.2	26.4	67.9	11.1	28.7
Houston city (pt.) †	42	14	...	47	3	...	9.6	3.7	9.6	3.7	4.4	11.4	4.9	12.7
Katy city (pt.) †	709	517	579	364	229	205	4.0	1.6	4.0	1.6	177.3	443.1	91.0	227.5
Pecan Grove CDP (pt.)	291	...	...	103	...	...	4.9	1.9	4.9	1.9	59.4	153.2	21.0	54.2
Richmond city (pt.) †	–	...	...	–	...	...	.5	.2	.3	.1	–	–	–	–
Rosenberg city (pt.) †	–	...	...	–	...	...	–	–	–	–	–	–	–	–
Simonton city	717	603	...	281	221	...	5.3	2.0	5.3	2.0	135.3	358.5	53.0	140.5
Needville division	7 837	6 004	...	2 948	2 113	...	508.0	196.1	504.2	194.7	15.5	40.3	5.8	15.1
Needville city	2 199	1 417	1 024	818	502	344	3.8	1.5	3.8	1.5	578.7	1 466.0	215.3	545.3
Pleak village (pt.)	160	148	...	46	42	...	.7	.3	.7	.3	228.6	533.3	65.7	153.3
Orchard-Kendleton division	2 872	2 983	...	1 170	1 066	...	327.4	126.4	326.2	125.9	8.8	22.8	3.6	9.3
Kendleton city	496	606	...	216	234	...	2.8	1.1	2.8	1.1	177.1	450.9	77.1	196.4
Orchard town	373	408	...	144	146	...	.8	.3	.8	.3	466.3	1 243.3	180.0	480.0
Richmond division	17 955	14 025	...	5 989	4 648	...	260.4	100.6	250.5	96.7	71.7	185.7	23.9	61.9
Richmond city (pt.) †	9 065	9 692	5 777	3 169	3 193	1 605	8.3	3.2	8.0	3.1	1 133.1	2 924.2	396.1	1 022.3
Rosenberg city (pt.) †	2 674	1 582	...	1 104	782	...	2.3	.9	2.3	.9	1 162.6	2 971.1	480.0	1 226.7
Sugar Land city (pt.) †	50	...	...	20	...	...	1.1	.4	1.1	.4	45.5	125.0	18.2	50.0
Thompsons town	167	240	...	74	87	...	21.6	8.3	15.9	6.2	10.5	26.9	4.7	11.9
Rosenberg division	23 016	r20 212	...	8 231	r6 682	...	288.8	111.5	288.0	111.2	79.9	207.0	28.6	74.0
Beasley town	485	410	...	189	157	...	1.2	.5	1.2	.5	404.2	970.0	157.5	378.0
Pleak village (pt.)	586	r471	...	204	r160	...	4.0	1.5	4.0	1.5	146.5	390.7	51.0	136.0
Richmond city (pt.) †	–	...	...	–	...	...	.1	–	.1	–	–	–	–	–
Rosenberg city (pt.) †	17 509	r16 258	12 098	6 316	r5 322	3 813	26.9	10.4	26.9	10.4	650.9	1 683.6	234.8	607.3
Stafford-Missouri City division	68 854	r49 937	10 038	23 222	r16 186	2 890	223.1	86.1	220.8	85.3	311.8	807.2	105.2	272.2
Arcola village †	666	...	...	239	...	...	4.9	1.9	4.9	1.9	135.9	350.5	48.8	125.8
Fresno CDP	3 182	...	...	1 069	...	...	22.5	8.7	22.5	8.7	141.4	365.7	47.5	122.9
Houston city (pt.) †	26 247	15 399	53	8 758	4 746	16	17.5	6.8	17.5	6.8	1 499.8	3 859.9	500.5	1 287.9
Missouri City city (pt.) †	29 395	r20 151	963	9 983	r6 668	300	48.3	18.6	48.0	18.5	612.4	1 588.9	208.0	539.6
Stafford town (pt.) †	4 970	3 327	2 845	1 664	1 133	843	13.2	5.1	13.2	5.1	376.5	974.5	126.1	326.3
Sugar Land city (pt.) †	–	–	...	–	–	...	–	–	–	–	–	–	–	–
Sugar Land division	96 871	32 533	...	32 333	10 668	...	236.7	91.4	231.7	89.5	418.1	1 082.4	139.5	361.3
First Colony CDP	18 327	...	...	5 976	...	...	24.2	9.3	24.2	9.3	757.3	1 970.6	246.9	642.6
Houston city (pt.) †	738	857	...	288	284	...	1.7	.7	1.7	.7	434.1	1 054.3	169.4	411.4
Meadows city †	4 606	...	...	1 496	...	...	2.3	.9	2.3	.9	2 002.6	5 117.8	650.4	1 662.2
Mission Bend CDP (pt.)	14 195	...	...	4 682	...	...	8.4	3.3	8.4	3.3	1 689.9	4 301.5	557.4	1 418.8
Missouri City city (pt.) †	2 824	336	...	937	193	...	9.0	3.5	8.8	3.4	320.9	830.6	106.5	275.6
Pecan Grove CDP (pt.)	9 211	...	...	3 363	...	...	17.3	6.7	17.3	6.7	532.4	1 374.8	194.4	501.9
Richmond city (pt.) †	736	...	...	284	...	...	.5	.2	.4	.2	1 840.0	3 680.0	710.0	1 420.0
Stafford town (pt.) †	3 120	1 199	...	1 457	451	...	4.7	1.8	4.7	1.8	663.8	1 733.3	310.0	809.4
Sugar Land city (pt.) †	24 479	8 826	3 318	8 559	2 801	1 006	32.2	12.4	30.7	11.8	797.4	2 074.5	278.8	725.3
Town West CDP	6 166	...	...	1 981	...	...	2.7	1.0	2.7	1.0	2 283.7	6 166.0	733.7	1 981.0
Franklin County	7 802	6 893	5 291	4 219	3 182	2 158	763.5	294.8	739.9	285.7	10.5	27.3	5.7	14.8
Mount Vernon division	5 948	5 128	3 756	3 197	2 271	1 528	628.8	242.8	613.5	236.9	9.7	25.1	5.2	13.5
Mount Vernon town	2 219	2 025	1 806	964	878	728	8.9	3.4	8.9	3.4	249.3	652.6	108.3	283.5
Winnsboro division	1 854	1 765	1 535	1 022	911	630	134.7	52.0	126.4	48.8	14.7	38.0	8.1	20.9
Winnsboro city (pt.) †	671	862	855	316	382	337	2.5	.9	2.5	.9	268.4	745.6	126.4	351.1
Freestone County †	15 818	14 830	11 116	7 812	6 839	4 929	2 310.8	892.2	2 292.8	885.3	6.9	17.9	3.4	8.8
Butler division	1 448	1 452	1 347	896	639	618	516.9	199.6	511.9	197.6	2.8	7.3	1.8	4.5
Fairfield division	6 331	5 524	...	2 922	2 457	...	745.8	287.9	735.9	284.1	8.6	22.3	4.0	10.3
Fairfield city †	3 234	3 505	2 074	1 450	1 573	782	11.3	4.4	11.3	4.4	286.2	735.0	128.3	329.5
Teague division	6 079	5 725	...	3 003	2 677	...	774.0	298.8	771.7	297.9	7.9	20.4	3.9	10.1
Teague city	3 268	3 390	2 867	1 532	1 544	1 280	9.0	3.5	9.0	3.5	363.1	933.7	170.2	437.7
Wortham division	1 960	2 129	1 778	991	1 066	810	274.2	105.9	273.3	105.5	7.2	18.6	3.6	9.4
Kirvin town	107	107	65	55	52	32	1.0	.4	1.0	.4	107.0	267.5	55.0	137.5
Streetman town (pt.) †	260	396	271	160	216	130	1.1	.4	1.1	.4	236.4	650.0	145.5	400.0
Wortham town	1 020	1 187	1 036	508	556	449	5.1	2.0	5.1	2.0	200.0	510.0	99.6	254.0
Frio County †	13 472	13 785	11 159	4 879	4 861	3 455	2 938.1	1 134.4	2 934.8	1 133.1	4.6	11.9	1.7	4.3
Dilley division	3 396	3 193	2 892	1 249	1 119	871	543.1	209.7	542.9	209.6	6.3	16.2	2.3	6.0
Dilley city †	2 632	2 579	2 362	910	883	671	4.1	1.6	4.1	1.6	642.0	1 645.0	222.0	568.8
Moore division	1 095	1 114	1 076	521	462	383	471.0	181.9	470.4	181.6	2.3	6.0	1.1	2.9
Pearsall division	8 981	9 478	7 191	3 109	3 280	2 201	1 924.0	742.8	1 921.5	741.9	4.7	12.1	1.6	4.2
Pearsall city †	6 924	7 383	5 545	2 281	2 421	1 631	11.0	4.2	10.9	4.2	635.2	1 648.6	209.3	543.1
Gaines County †	14 123	13 150	11 593	5 221	4 671	3 968	3 892.5	1 502.9	3 891.3	1 502.4	3.6	9.4	1.3	3.5
Seagraves division	3 700	4 106	4 157	1 461	1 526	1 391	1 133.7	437.7	1 132.5	437.2	3.3	8.5	1.3	3.3
Seagraves city †	2 398	2 596	2 440	957	964	829	3.8	1.5	3.8	1.5	631.1	1 598.7	251.8	638.0
Seminole division	10 423	9 044	7 436	3 760	3 145	2 577	2 758.9	1 065.2	2 758.8	1 065.2	3.8	9.8	1.4	3.5
Seminole city †	6 342	6 080	5 007	2 312	2 136	1 793	6.7	2.6	6.7	2.6	946.6	2 439.2	345.1	889.2

TIPSII [UPF] GPH248 CENSUS90 71583900 03/16/93 4:08 PM MACHINE: C DATA:CENSUS90*PH2TIPSDA48. 02/20/93 02:04:47 TAPE: NONE FRAME: 45
TSF:CENSUS90*92. 02/20/93 02:05:41 UTF:CENSUS90*93. 02/20/93 02:05:41 META:CENSUS90*PH2TABLES48. 02/20/93 02:10:38

Table 8. **Population and Housing Units, 1970 to 1990; Area Measurements and Density: 1990**—Con.

[For information concerning historical counts, see "User Notes." Density is computed using land area. For definitions of terms and meanings of symbols, see text]

State County County Subdivision Place	Population			Housing units			1990 area measurements				1990 density			
							Total area		Land area		Population per—		Housing units per—	
	1990	1980	1970	1990	1980	1970	Square kilometers	Square miles	Square kilometers	Square miles	Square kilometer	Square mile	Square kilometer	Square mile
Galveston County †	217 399	r195 738	169 812	99 451	r82 890	61 890	2 270.0	876.5	1 032.6	398.7	210.5	545.3	96.3	249.4
Bolivar Peninsula division	2 807	2 670	2 424	4 856	4 365	3 079	876.1	338.3	146.7	56.7	19.1	49.5	33.1	85.6
Galveston city (pt.) †	–	…	…	–	…	…	.2	.1	–	–	–	–	–	–
Texas City city (pt.)	–	4	…	–	5	…	35.4	13.6	–	–	–	–	–	–
Galveston division	60 054	62 395	…	32 510	28 938	…	612.9	236.6	123.9	47.9	484.7	1 253.7	262.4	678.7
Galveston city (pt.) †	59 070	61 902	61 809	30 898	27 850	23 003	415.1	160.3	119.6	46.2	493.9	1 278.6	258.3	668.8
Hitchcock city (pt.) †	–	–	(NA)	–	–	(NA)	3.2	1.2	–	–	–	–	–	–
Jamaica Beach village	624	365	…	858	727	…	2.0	.8	1.9	.7	328.4	891.4	451.6	1 225.7
Tiki Island village (pt.) †	–	…	…	–	…	…	1.7	.6	–	–	–	–	–	–
La Marque-Hitchcock division	23 113	21 829	…	10 138	8 669	…	220.6	85.2	213.5	82.4	108.3	280.5	47.5	123.0
Bayou Vista village †	1 320	…	…	802	…	…	1.3	.5	1.3	.5	1 015.4	2 640.0	616.9	1 604.0
Hitchcock city (pt.) †	5 708	r4 435	(NA)	2 268	r1 643	(NA)	84.6	32.7	82.4	31.8	69.3	179.5	27.5	71.3
La Marque city (pt.)	14 107	15 207	16 131	5 938	5 783	5 011	35.4	13.7	35.3	13.6	399.6	1 037.3	168.2	436.6
Santa Fe city (pt.) †	159	172	…	56	55	…	1.0	.4	1.0	.4	159.0	397.5	56.0	140.0
Tiki Island village (pt.) †	537	…	…	441	…	…	1.8	.7	1.7	.6	315.9	895.0	259.4	735.0
Texas City-League City division	131 425	r108 844	…	51 947	r40 918	…	560.4	216.4	548.4	211.7	239.7	620.8	94.7	245.4
Bacliff CDP	5 549	4 851	…	2 508	2 160	…	7.5	2.9	7.5	2.9	739.9	1 913.4	334.4	864.8
Clear Lake Shores city	1 096	755	721	606	415	333	1.5	.6	1.0	.4	1 096.0	2 740.0	606.0	1 515.0
Dickinson city †	9 497	7 505	…	3 900	3 162	…	17.0	6.6	16.8	6.5	565.3	1 461.1	232.1	600.0
Friendswood city (pt.) †	14 979	10 719	5 675	5 163	3 507	1 540	42.3	16.3	42.3	16.3	354.1	919.0	122.1	316.7
Hitchcock city (pt.) †	160	1 668	(NA)	65	589	(NA)	4.4	1.7	4.4	1.7	36.4	94.1	14.8	38.2
Kemah city	1 094	1 304	1 144	490	615	465	4.0	1.6	4.0	1.6	273.5	683.8	122.5	306.3
La Marque city (pt.)	13	165	…	5	57	…	1.6	.6	1.6	.6	8.1	21.7	3.1	8.3
League City city (pt.) †	30 026	16 578	10 818	11 334	5 947	3 322	130.1	50.2	127.6	49.3	235.3	609.0	88.8	229.9
San Leon CDP	3 328	1 745	…	1 986	1 418	…	12.7	4.9	12.6	4.9	264.1	679.2	157.6	405.3
Santa Fe city (pt.) †	8 270	6 000	…	3 139	2 144	…	32.0	12.4	32.0	12.4	258.4	666.9	98.1	253.1
Seabrook city (pt.) †	–	–	–	–	–	–	.2	.1	–	–	–	–	–	–
Texas City city (pt.)	40 822	r41 197	38 908	16 676	r14 962	12 301	168.2	64.9	160.8	62.1	253.9	657.4	103.7	268.5
Garza County	5 143	5 336	5 289	2 184	2 039	2 018	2 321.3	896.2	2 319.7	895.6	2.2	5.7	.9	2.4
Post Northwest division	989	1 081	1 162	461	425	468	913.4	352.7	913.0	352.5	1.1	2.8	.5	1.3
Post Southeast division	4 154	4 255	4 127	1 723	1 614	1 550	1 407.9	543.6	1 406.7	543.1	3.0	7.6	1.2	3.2
Post city	3 768	3 961	3 854	1 547	1 476	1 434	9.8	3.8	9.7	3.8	388.5	991.6	159.5	407.1
Gillespie County †	17 204	13 532	10 553	8 265	6 225	4 481	2 749.5	1 061.6	2 748.4	1 061.2	6.3	16.2	3.0	7.8
Fredericksburg division	12 295	9 884	…	5 458	4 361	…	744.9	287.6	744.7	287.5	16.5	42.8	7.3	19.0
Fredericksburg city †	6 934	6 412	5 326	3 161	2 815	2 177	10.6	4.1	10.6	4.1	654.2	1 691.2	298.2	771.0
Fredericksburg East division	2 667	2 099	…	1 354	966	…	970.3	374.6	969.5	374.3	2.8	7.1	1.4	3.6
Harper division	2 242	1 549	1 107	1 453	898	563	1 034.3	399.3	1 034.2	399.3	2.2	5.6	1.4	3.6
Glasscock County	1 447	1 304	1 155	600	575	433	2 333.6	901.0	2 333.1	900.8	.6	1.6	.3	.7
Garden City North division	635	581	594	271	274	224	1 219.8	471.0	1 219.7	470.9	.5	1.3	.2	.6
Garden City South division	812	723	561	329	301	209	1 113.8	430.0	1 113.4	429.9	.7	1.9	.3	.8
Goliad County †	5 980	5 193	4 869	2 835	2 119	1 855	2 225.9	859.4	2 210.8	853.6	2.7	7.0	1.3	3.3
Goliad North division	3 840	3 475	3 148	1 703	1 368	1 156	652.7	252.0	649.8	250.9	5.9	15.3	2.6	6.8
Goliad city (pt.) †	1 946	1 990	1 709	853	776	640	3.9	1.5	3.9	1.5	499.0	1 297.3	218.7	568.7
Goliad South division	885	713	941	519	308	349	1 170.3	451.8	1 165.9	450.2	.8	2.0	.4	1.2
Goliad city (pt.) †	–	…	…	–	…	…	–	–	–	–	–	–	–	–
Weesatche-Ander division	1 255	1 005	780	613	443	350	402.9	155.6	395.1	152.5	3.2	8.2	1.6	4.0
Gonzales County †	17 205	r16 949	16 375	7 810	r7 306	6 306	2 771.1	1 069.9	2 765.7	1 067.9	6.2	16.1	2.8	7.3
Gonzales division	8 828	8 732	…	3 707	3 525	…	532.3	205.5	530.9	205.0	16.6	43.1	7.0	18.1
Gonzales city †	6 527	7 152	5 854	2 619	2 732	2 122	9.0	3.5	9.0	3.5	725.2	1 864.9	291.0	748.3
Gonzales Northwest division	1 867	1 629	…	935	767	…	480.0	185.3	478.7	184.8	3.9	10.1	2.0	5.1
Gonzales Southwest division	1 204	964	1 064	606	549	467	503.6	194.5	503.1	194.2	2.4	6.2	1.2	3.1
Nixon division	3 230	3 246	3 039	1 428	1 304	1 127	474.8	183.3	473.6	182.8	6.8	17.7	3.0	7.8
Nixon city (pt.) †	1 995	2 008	1 925	720	756	636	2.9	1.1	2.9	1.1	687.9	1 813.6	248.3	654.5
Smiley division	972	r1 054	1 108	455	r477	490	440.3	170.0	439.9	169.8	2.2	5.7	1.0	2.7
Smiley city †	463	r505	440	192	r190	179	1.4	.5	1.4	.5	330.7	926.0	137.1	384.0
Waelder division	1 104	1 324	1 605	679	684	657	340.0	131.3	339.7	131.1	3.2	8.4	2.0	5.2
Waelder city	745	942	1 138	407	404	414	3.3	1.3	3.3	1.3	225.8	573.1	123.3	313.1
Gray County †	23 967	26 386	26 949	11 532	11 230	10 617	2 406.9	929.3	2 404.4	928.3	10.0	25.8	4.8	12.4
McLean division	1 151	1 608	1 656	696	742	754	337.4	130.3	337.3	130.2	3.4	8.8	2.1	5.3
McLean town	849	1 160	1 183	509	532	525	3.0	1.2	3.0	1.2	283.0	707.5	169.7	424.2
Pampa division	21 242	22 981	…	10 089	9 705	…	537.2	207.4	536.7	207.2	39.6	102.5	18.8	48.7
Pampa city †	19 959	21 396	21 726	9 475	9 014	8 504	22.6	8.7	22.6	8.7	883.1	2 294.1	419.2	1 089.1
Pampa East division	1 574	1 797	…	747	783	…	1 532.3	591.6	1 530.3	590.9	1.0	2.7	.5	1.3
Lefors town †	656	829	816	330	348	351	1.0	.4	1.0	.4	656.0	1 640.0	330.0	825.0
Grayson County †	95 021	89 796	83 225	44 223	39 483	31 617	2 536.3	979.2	2 418.2	933.7	39.3	101.8	18.3	47.4
East Grayson division	73 141	72 364	…	32 780	30 256	…	1 012.2	390.8	1 008.4	389.4	72.5	187.8	32.5	84.2
Bells town †	962	846	778	464	376	315	6.3	2.4	6.3	2.4	152.7	400.8	73.7	193.3
Denison city (pt.) †	21 302	23 813	24 923	10 225	10 173	9 186	43.6	16.8	43.5	16.8	489.7	1 268.0	235.1	608.6
Howe town (pt.) †	2 173	2 072	1 359	959	827	493	9.0	3.5	9.0	3.5	241.4	620.9	106.6	274.0
Knollwood village †	205	…	…	101	…	…	.9	.3	.9	.3	227.8	683.3	112.2	336.7
Luella town †	559	371	…	203	136	…	3.3	1.3	3.3	1.3	169.4	430.0	61.5	156.2
Sherman city (pt.) †	30 714	30 354	29 061	13 710	12 867	10 596	89.3	34.5	89.1	34.4	344.7	892.8	153.9	398.5

TIPSII [UPF] GPH248 CENSUS90 71583900 03/16/93 4:08 PM MACHINE: C DATA:CENSUS90*PH2TIPSDA48 02/20/93 02:04:47 TAPE: NONE FRAME: 46
TSF:CENSUS90*92. 02/20/93 02:05:41 UTF:CENSUS90*93. 02/20/93 02:05:41 META:CENSUS90*PH2TABLES48. 02/20/93 02:10:38

Table 8. Population and Housing Units, 1970 to 1990; Area Measurements and Density: 1990—Con.

[For information concerning historical counts, see "User Notes." Density is computed using land area. For definitions of terms and meanings of symbols, see text]

State / County / County Subdivision / Place	Population			Housing units			1990 area measurements				1990 density			
							Total area		Land area		Population per—		Housing units per—	
	1990	1980	1970	1990	1980	1970	Square kilometers	Square miles	Square kilometers	Square miles	Square kilometer	Square mile	Square kilometer	Square mile
Grayson County † —Con.														
East Grayson division—Con.														
Tom Bean town †	827	811	540	363	313	197	3.5	1.3	3.5	1.3	236.3	636.2	103.7	279.2
Van Alstyne town †	2 090	1 860	1 981	942	821	789	8.1	3.1	8.1	3.1	258.0	674.2	116.3	303.9
Whitewright town (pt.) †	1 713	1 751	1 742	770	671	629	4.9	1.9	4.8	1.9	356.9	901.6	160.4	405.3
Northwest Grayson division	16 103	12 562	...	9 171	7 311	...	901.9	348.2	801.3	309.4	20.1	52.0	11.4	29.6
Denison city (pt.) †	203	71	...	103	32	...	14.4	5.6	13.7	5.3	14.8	38.3	7.5	19.4
Pottsboro town †	1 177	895	748	508	376	278	7.2	2.8	7.2	2.8	163.5	420.4	70.6	181.4
Sadler city	316	329	309	158	137	128	1.6	.6	1.6	.6	197.5	526.7	98.8	263.3
Sherman city (pt.) †	753	59	...	510	23	...	4.6	1.8	4.6	1.8	163.7	418.3	110.9	283.3
Southmayd town (pt.) †	643	304	222	247	121	83	5.4	2.1	5.4	2.1	119.1	306.2	45.7	117.6
Whitesboro city	3 209	3 197	2 927	1 465	1 393	1 204	7.2	2.8	7.1	2.8	452.0	1 146.1	206.3	523.2
Southwest Grayson division	5 777	4 870	3 624	2 272	1 916	1 397	622.1	240.2	608.5	235.0	9.5	24.6	3.7	9.7
Collinsville town	1 033	860	768	421	361	313	1.5	.6	1.5	.6	688.7	1 721.7	280.7	701.7
Dorchester town	137	205	...	57	75	...	2.6	1.0	2.6	1.0	52.7	137.0	21.9	57.0
Gunter town	898	849	647	303	262	209	3.9	1.5	3.9	1.5	230.3	598.7	77.7	202.0
Howe town (pt.) †	–	–	...	–	–	...	–	–	–	–	–	–	–	–
Sherman city (pt.) †	134	–	–	41	–	–	3.1	1.2	3.1	1.2	43.2	111.7	13.2	34.2
Southmayd town (pt.) †	–	14	...	–	7	...	.1	–	.1	–	–	–	–	–
Tioga town †	625	511	456	298	237	191	3.2	1.2	3.2	1.2	195.3	520.8	93.1	248.3
Gregg County †	104 948	r99 495	75 929	44 689	r39 528	27 329	715.9	276.4	709.8	274.1	147.9	382.9	63.0	163.0
Gladewater division	7 038	7 258	...	3 091	3 084	...	112.9	43.6	112.2	43.3	62.7	162.5	27.5	71.4
Clarksville City city (pt.)	720	525	398	293	215	167	16.6	6.4	16.1	6.2	44.7	116.1	18.2	47.3
Gladewater city (pt.) †	3 747	4 311	4 300	1 798	1 975	1 747	19.1	7.4	19.1	7.4	196.2	506.4	94.1	243.0
Warren City city (pt.)	241	279	146	95	97	55	4.1	1.6	4.1	1.6	58.8	150.6	23.2	59.4
White Oak city (pt.) †	1 638	1 474	2 300	628	536	780	10.1	3.9	10.1	3.9	162.2	420.0	62.2	161.0
Kilgore division	9 607	r10 479	...	4 347	r4 374	...	46.5	17.9	46.3	17.9	207.5	536.7	93.9	242.8
Kilgore city (pt.) †	8 180	r8 684	7 275	3 747	r3 706	2 964	21.3	8.2	21.3	8.2	384.0	997.6	175.9	457.0
Rolling Meadows city	291	252	...	111	87	...	1.0	.4	1.0	.4	291.0	727.5	111.0	277.5
Longview division	73 494	68 917	...	31 441	27 210	...	194.4	75.1	193.6	74.7	379.6	983.9	162.4	420.9
Longview city (pt.) †	67 460	60 889	45 547	29 169	24 352	16 187	115.1	44.5	114.9	44.4	587.1	1 519.4	253.9	657.0
White Oak city (pt.) †	3 464	2 926	...	1 292	1 010	...	13.1	5.0	12.9	5.0	268.5	692.8	100.2	258.4
Longview Northwest division	4 424	3 439	...	1 636	1 231	...	100.9	38.9	100.7	38.9	43.9	113.7	16.2	42.1
Longview city (pt.) †	1 195	196	...	451	74	...	13.0	5.0	13.0	5.0	91.9	239.0	34.7	90.2
White Oak city (pt.) †	34	15	...	13	6	...	.5	.2	.5	.2	68.0	170.0	26.0	65.0
Longview South division	3 913	4 678	...	1 730	1 915	...	108.8	42.0	104.8	40.5	37.3	96.6	16.5	42.7
Easton city (pt.)	355	265	255	145	78	78	4.8	1.9	4.8	1.9	74.0	186.8	30.2	76.3
Lakeport city	710	835	411	307	335	137	4.0	1.6	4.0	1.6	177.5	443.8	76.8	191.9
Sabine division	6 472	4 724	...	2 444	1 714	...	152.4	58.9	152.2	58.8	42.5	110.1	16.1	41.6
Kilgore city (pt.) †	78	104	...	32	36	...	4.5	1.7	4.5	1.7	17.3	45.9	7.1	18.8
Liberty City CDP †	1 607	...	...	578	...	...	10.1	3.9	10.1	3.9	159.1	412.1	57.2	148.2
Grimes County †	18 828	13 580	11 855	7 744	6 385	4 966	2 075.3	801.3	2 056.0	793.8	9.2	23.7	3.8	9.8
Anderson-Bedias division	5 076	4 211	...	2 904	2 431	...	1 342.6	518.4	1 326.9	512.3	3.8	9.9	2.2	5.7
Navasota division	13 752	9 369	...	4 840	3 954	...	732.7	282.9	729.1	281.5	18.9	48.9	6.6	17.2
Navasota city †	6 296	5 971	5 111	2 480	2 275	1 879	15.6	6.0	15.6	6.0	403.6	1 049.3	159.0	413.3
Todd Mission city †	54	...	...	51	...	...	5.5	2.1	5.4	2.1	10.0	25.7	9.4	24.3
Guadalupe County †	64 873	46 708	33 554	25 592	18 008	11 900	1 849.9	714.2	1 842.0	711.2	35.2	91.2	13.9	36.0
Marion division	10 316	5 366	2 633	4 248	2 538	1 209	164.7	63.6	162.9	62.9	63.3	164.0	26.1	67.5
Cibolo city (pt.) †	205	28	...	76	11	...	1.1	.4	1.1	.4	186.4	512.5	69.1	190.0
McQueeney CDP (pt.)	1 803	(NA)	...	896	(NA)	...	9.2	3.5	8.2	3.2	219.9	563.4	109.3	280.0
Marion city †	984	674	655	369	269	220	2.3	.9	2.3	.9	427.8	1 093.3	160.4	410.0
New Braunfels city (pt.) †	71	...	...	18	...	...	.9	.3	.9	.3	78.9	236.7	20.0	60.0
Schertz city (pt.) †	–	–	...	–	–	...	.3	.1	.3	.1	–	–	–	–
Schertz-Cibolo division	12 162	8 222	...	4 742	2 864	...	55.7	21.5	55.7	21.5	218.3	565.7	85.1	220.6
Cibolo city (pt.) †	1 547	521	440	611	226	215	11.8	4.6	11.8	4.6	131.1	336.3	51.8	132.8
Schertz city (pt.) †	10 012	7 234	4 061	3 885	2 450	1 235	21.5	8.3	21.5	8.3	465.7	1 206.3	180.7	468.1
Selma city (pt.) †	58	157	...	25	65	...	3.3	1.3	3.3	1.3	17.6	44.6	7.6	19.2
Seguin division	18 322	17 853	...	6 981	6 213	...	24.4	9.4	24.2	9.4	757.1	1 949.1	288.5	742.7
Seguin city (pt.) †	18 290	17 766	15 934	6 964	6 170	5 033	21.2	8.2	21.1	8.1	866.8	2 258.0	330.0	859.8
Seguin East division	5 126	3 165	...	2 142	1 160	...	598.5	231.1	597.3	230.6	8.6	22.2	3.6	9.3
Seguin city (pt.) †	20	...	...	9	...	...	1.1	.4	1.1	.4	18.2	50.0	8.2	22.5
Seguin North division	10 099	5 376	...	3 893	2 517	...	570.2	220.2	566.5	218.7	17.8	46.2	6.9	17.8
New Braunfels city (pt.) †	172	27	...	70	12	...	5.1	2.0	5.1	2.0	33.7	86.0	13.7	35.0
Seguin city (pt.) †	373	41	...	85	14	...	5.7	2.2	5.7	2.2	65.4	169.5	14.9	38.6
Seguin Southwest division	8 848	6 726	...	3 586	2 716	...	436.3	168.5	435.4	168.1	20.3	52.6	8.2	21.3
Cibolo city (pt.) †	5	...	...	1	...	...	.1	–	.1	–	50.0	–	10.0	–
McQueeney CDP (pt.)	260	(NA)	...	94	(NA)	...	2.6	1.0	2.5	1.0	104.0	260.0	37.6	94.0
New Berlin city †	188	253	...	78	96	...	7.2	2.8	7.2	2.8	26.1	67.1	10.8	27.9
Seguin city (pt.) †	170	47	...	87	16	...	2.9	1.1	2.9	1.1	58.6	154.5	30.0	79.1
Hale County †	34 671	37 592	34 137	13 168	14 031	12 345	2 602.6	1 004.9	2 602.3	1 004.7	13.3	34.5	5.1	13.1
Abernathy division	2 887	3 537	3 446	1 151	1 405	1 218	607.8	234.7	607.8	234.7	4.7	12.3	1.9	4.9
Abernathy city (pt.) †	2 132	2 205	1 921	789	807	669	2.4	.9	2.4	.9	888.3	2 368.9	328.8	876.7
Hale Center division	3 139	3 719	3 667	1 243	1 433	1 394	510.6	197.2	510.6	197.1	6.1	15.9	2.4	6.3
Hale Center city	2 067	2 297	1 964	828	859	804	2.8	1.1	2.8	1.1	738.2	1 879.1	295.7	752.7

TIPSII [UPF] GPH248 CENSUS90 71583900 03/16/93 4:08 PM MACHINE: C DATA:CENSUS90*PH2TIPSDA48. 02/20/93 02:04:47 TAPE: NONE FRAME: 47
TSF:CENSUS90*92. 02/20/93 02:05:41 UTF:CENSUS90*93. 02/20/93 02:05:41 META:CENSUS90*PH2TABLES48. 02/20/93 02:10:38

Table 8. Population and Housing Units, 1970 to 1990; Area Measurements and Density: 1990—Con.

[For information concerning historical counts, see "User Notes." Density is computed using land area. For definitions of terms and meanings of symbols, see text]

State County County Subdivision Place	Population			Housing units			1990 area measurements				1990 density			
							Total area		Land area		Population per—		Housing units per—	
	1990	1980	1970	1990	1980	1970	Square kilometers	Square miles	Square kilometers	Square miles	Square kilometer	Square mile	Square kilometer	Square mile
Hale County †—Con.														
Petersburg division	1 608	2 259	2 153	666	854	818	352.1	135.9	352.1	135.9	4.6	11.8	1.9	4.9
Petersburg city †	1 292	1 633	1 300	505	560	491	2.0	.8	2.0	.8	646.0	1 615.0	252.5	631.3
Plainview division	27 037	28 077	...	10 108	10 339	...	1 132.1	437.1	1 131.9	437.0	23.9	61.9	8.9	23.1
Edmonson town †	107	291	99	37	82	28	1.1	.4	1.1	.4	97.3	267.5	33.6	92.5
Plainview city †	21 700	22 187	19 096	8 152	8 062	6 976	33.7	13.0	33.7	13.0	643.9	1 669.2	241.9	627.1
Seth Ward CDP	1 402	1 186	...	471	468	...	2.6	1.0	2.6	1.0	539.2	1 402.0	181.2	471.0
Hall County	3 905	5 594	6 015	2 189	2 632	2 617	2 341.7	904.1	2 339.1	903.1	1.7	4.3	.9	2.4
Estelline division	303	518	663	190	272	287	872.7	336.9	871.8	336.6	.3	.9	.2	.6
Estelline town	194	258	301	97	120	139	1.9	.7	1.9	.7	102.1	277.1	51.1	138.6
Lakeview division	358	645	780	192	309	397	557.4	215.2	556.5	214.9	.6	1.7	.3	.9
Lakeview town	202	244	214	85	107	122	.5	.2	.5	.2	404.0	1 010.0	170.0	425.0
Memphis division	2 642	3 638	3 626	1 454	1 649	1 533	323.6	125.0	323.1	124.8	8.2	21.2	4.5	11.7
Memphis city	2 465	3 352	3 227	1 344	1 509	1 377	5.8	2.2	5.8	2.2	425.0	1 120.5	231.7	610.9
Turkey division	602	793	946	353	402	400	588.0	227.0	587.7	226.9	1.0	2.7	.6	1.6
Turkey city	507	644	680	282	315	294	2.1	.8	2.1	.8	241.4	633.8	134.3	352.5
Hamilton County †	7 733	8 297	7 198	4 266	4 376	3 436	2 166.4	836.4	2 164.7	835.8	3.6	9.3	2.0	5.1
Hamilton division	5 536	6 024	5 327	3 072	3 155	2 473	1 581.3	610.5	1 580.0	610.0	3.5	9.1	1.9	5.0
Evant town (pt.)	109	69	...	58	42	...	.5	.2	.5	.2	218.0	545.0	116.0	290.0
Hamilton city †	2 937	3 189	2 760	1 530	1 639	1 272	6.7	2.6	6.7	2.6	438.4	1 129.6	228.4	588.5
Hico division	2 197	2 273	1 871	1 194	1 221	963	585.1	225.9	584.7	225.8	3.8	9.7	2.0	5.3
Hico city	1 342	1 375	975	668	664	459	3.8	1.5	3.8	1.5	353.2	894.7	175.8	445.3
Hansford County †	5 848	6 209	6 351	2 525	2 536	2 174	2 384.0	920.5	2 382.5	919.9	2.5	6.4	1.1	2.7
Gruver division	2 053	2 184	2 344	861	866	801	1 548.6	597.9	1 547.7	597.6	1.3	3.4	.6	1.4
Gruver city †	1 172	1 216	1 265	514	511	464	2.8	1.1	2.8	1.1	418.6	1 065.5	183.6	467.3
Spearman division	3 795	4 025	4 007	1 664	1 670	1 373	835.5	322.6	834.8	322.3	4.5	11.8	2.0	5.2
Spearman city †	3 197	3 413	3 435	1 385	1 401	1 180	5.4	2.1	5.4	2.1	592.0	1 522.4	256.5	659.5
Hardeman County †	5 283	6 368	6 795	2 678	2 858	3 145	1 805.4	697.0	1 801.2	695.4	2.9	7.6	1.5	3.9
Chillicothe division	1 186	1 496	1 720	632	649	791	459.5	177.4	458.9	177.2	2.6	6.7	1.4	3.6
Chillicothe city	816	1 052	1 116	427	441	489	2.6	1.0	2.6	1.0	313.8	816.0	164.2	427.0
Goodlett division	186	300	373	117	158	262	632.7	244.3	632.6	244.2	.3	.8	.2	.5
Quanah division	3 911	4 572	4 702	1 929	2 051	2 092	713.1	275.3	709.7	274.0	5.5	14.3	2.7	7.0
Quanah city †	3 413	3 890	3 948	1 673	1 759	1 708	9.0	3.5	9.0	3.5	379.2	975.1	185.9	478.0
Hardin County †	41 320	40 721	29 996	16 486	15 367	10 275	2 324.3	897.4	2 316.4	894.4	17.8	46.2	7.1	18.4
Chance-Loeb division	10 951	9 808	...	4 098	3 374	...	142.7	55.1	141.3	54.5	77.5	200.9	29.0	75.2
Lumberton city (pt.) †	6 634	2 472	...	2 435	812	...	23.3	9.0	23.3	9.0	284.7	737.1	104.5	270.6
Rose Hill Acres city	468	460	431	171	159	135	1.0	.4	1.0	.4	468.0	1 170.0	171.0	427.5
Kountze division	7 073	6 844	...	2 941	2 810	...	697.9	269.5	696.9	269.1	10.1	26.3	4.2	10.9
Kountze city	2 056	2 716	2 173	843	1 061	783	9.7	3.7	9.7	3.7	212.0	555.7	86.9	227.8
Lumberton city (pt.) †	6	8	...	3	3	...	.1	–	.1	–	60.0	–	30.0	–
Saratoga-Batson division	2 992	3 182	2 483	1 200	1 235	892	779.0	300.8	778.4	300.5	3.8	10.0	1.5	4.0
Silsbee division	16 166	16 832	...	6 562	6 335	...	398.5	153.9	394.5	152.3	41.0	106.1	16.6	43.1
Silsbee city †	6 368	7 684	7 271	2 659	2 944	2 546	16.7	6.4	16.7	6.4	381.3	995.0	159.2	415.5
Sour Lake division	4 138	4 055	3 230	1 685	1 613	1 126	306.2	118.2	305.4	117.9	13.5	35.1	5.5	14.3
Grayburg city	257	194	(NA)	110	79	(NA)	7.1	2.7	7.0	2.7	36.7	95.2	15.7	40.7
Pinewood Estates CDP	1 174	...	...	400	...	...	32.1	12.4	32.1	12.4	36.6	94.7	12.5	32.3
Sour Lake city	1 547	1 807	1 694	689	786	635	4.4	1.7	4.3	1.7	359.8	910.0	160.2	405.3
Harris County †	2 818 199	2 409 547	1 741 912	1 173 808	984 579	587 671	4 604.7	1 777.9	4 478.1	1 729.0	629.3	1 630.0	262.1	678.9
Baytown division	66 615	62 594	...	26 085	23 781	...	156.8	60.5	127.7	49.3	521.7	1 351.2	204.3	529.1
Baytown city (pt.) †	61 124	56 917	43 980	24 044	21 838	14 890	72.6	28.0	71.4	27.6	856.1	2 214.6	336.8	871.2
Houston city (pt.) †	–	80	...	–	3	...	3.4	1.3	1.1	.4	–	–	–	–
Houston division	2 231 130	1 994 880	...	949 990	828 776	...	2 569.0	991.9	2 521.6	973.6	884.8	2 291.6	376.7	975.7
Aldine CDP	11 133	12 623	...	4 069	4 392	...	21.0	8.1	21.0	8.1	530.1	1 374.4	193.8	502.3
Bellaire city	13 842	14 950	19 009	6 198	6 342	6 122	9.4	3.6	9.4	3.6	1 472.6	3 845.0	659.4	1 721.7
Bunker Hill Village city	3 391	3 750	3 977	1 248	1 212	1 063	3.8	1.5	3.8	1.5	892.4	2 260.7	328.4	832.0
Channelview CDP (pt.)	25 564	17 471	...	8 972	6 584	...	47.0	18.1	42.4	16.4	602.9	1 558.8	211.6	547.1
Cloverleaf CDP	18 230	17 317	...	6 913	6 846	...	9.2	3.6	9.2	3.6	1 981.5	5 063.9	751.4	1 920.3
Friendswood city (pt.) †	7 835	–	...	2 885	–	...	11.4	4.4	11.4	4.4	687.3	1 780.7	253.1	655.7
Galena Park city	10 033	9 879	10 479	3 297	3 392	3 287	12.9	5.0	12.9	5.0	777.8	2 006.6	255.6	659.4
Hedwig Village city	2 616	2 506	3 255	1 033	1 034	1 000	2.2	.9	2.2	.9	1 189.1	2 906.7	469.5	1 147.8
Hilshire Village city	665	621	627	280	225	187	.7	.3	.7	.3	950.0	2 216.7	400.0	933.3
Houston city (pt.) †	1 596 779	1 574 602	1 233 473	713 747	671 777	428 015	1 360.6	525.3	1 328.6	513.0	1 201.9	3 112.6	537.2	1 391.3
Humble city †	12 060	6 729	3 272	5 260	2 996	1 130	25.6	9.9	25.5	9.9	472.9	1 218.2	206.3	531.3
Hunters Creek Village city	3 954	4 215	3 959	1 460	1 377	1 120	5.0	1.9	5.0	1.9	790.8	2 081.1	292.0	768.4
Jacinto City city	9 343	8 953	9 563	3 127	3 159	3 020	4.8	1.9	4.8	1.9	1 946.5	4 917.4	651.5	1 645.8
Jersey Village city †	4 826	4 084	765	1 543	1 235	210	6.6	2.5	6.5	2.5	742.5	1 930.4	237.4	617.2
Katy city (pt.) †	6 453	4 475	2 017	2 289	1 594	637	12.7	4.9	12.7	4.9	508.1	1 316.9	180.2	467.1
Kingwood CDP (pt.)	37 350	16 094	...	12 790	5 374	...	37.9	14.7	37.7	14.6	990.7	2 558.2	339.3	876.0
League City city (pt.) †	133	...	...	47	...	...	5.6	2.2	5.6	2.2	23.8	60.5	8.4	21.4
Mission Bend CDP (pt.)	10 750	...	...	3 353	...	...	5.2	2.0	5.1	2.0	2 107.8	5 375.0	657.5	1 676.5
Missouri City city (pt.) †	3 957	3 936	3 173	1 426	1 273	844	3.3	1.3	3.3	1.3	1 199.1	3 043.8	432.1	1 096.9
Nassau Bay city	4 320	4 526	...	2 283	2 186	...	3.5	1.3	3.3	1.3	1 309.1	3 323.1	691.8	1 756.2

TIPSII [UPF] GPH248 CENSUS90 71583900 03/16/93 4:08 PM MACHINE: C DATA:CENSUS90*PH2TIPSDA48. 02/20/93 02:04:47 TAPE: NONE FRAME: 48
TSF:CENSUS90*92. 02/20/93 02:05:41 UTF:CENSUS90*93. 02/20/93 02:05:41 META:CENSUS90*PH2TABLES48. 02/20/93 02:10:38

Table 8. Population and Housing Units, 1970 to 1990; Area Measurements and Density: 1990—Con.

[For information concerning historical counts, see "User Notes." Density is computed using land area. For definitions of terms and meanings of symbols, see text]

State County County Subdivision Place	Population			Housing units			1990 area measurements				1990 density			
							Total area		Land area		Population per—		Housing units per—	
	1990	1980	1970	1990	1980	1970	Square kilometers	Square miles	Square kilometers	Square miles	Square kilometer	Square mile	Square kilometer	Square mile
Harris County †—Con.														
Houston division—Con.														
Pasadena city (pt.) †	436	9	...	146	2	...	16.2	6.2	15.7	6.1	27.8	71.5	9.3	23.9
Pearland city (pt.) †	1 463	787	...	507	301	...	2.4	.9	2.4	.9	609.6	1 625.6	211.3	563.3
Piney Point Village city	3 197	2 958	2 548	1 188	956	702	5.5	2.1	5.5	2.1	581.3	1 522.4	216.0	565.7
Sheldon CDP	1 653	2 031	1 665	558	593	434	6.7	2.6	6.7	2.6	246.7	635.8	83.3	214.6
South Houston city	14 207	13 293	11 527	4 818	4 621	3 804	7.8	3.0	7.8	3.0	1 821.4	4 735.7	617.7	1 606.0
Southside Place city	1 392	1 366	1 466	680	731	637	.6	.2	.6	.2	2 320.0	6 960.0	1 133.3	3 400.0
Spring Valley city	3 392	3 353	3 170	1 345	1 225	934	3.4	1.3	3.4	1.3	997.6	2 609.2	395.6	1 034.6
Stafford town (pt.) †	307	229	61	90	76	14	.2	.1	.2	.1	1 535.0	3 070.0	450.0	900.0
Webster city †	4 678	2 405	2 231	2 842	1 145	988	13.7	5.3	13.6	5.3	344.0	882.6	209.0	536.2
West University Place city	12 920	12 010	13 317	5 680	5 768	5 532	5.2	2.0	5.2	2.0	2 484.6	6 460.0	1 092.3	2 840.0
Northeast Harris division	37 494	30 179	...	13 778	11 200	...	423.2	163.4	398.9	154.0	94.0	243.5	34.5	89.5
Barrett CDP	3 052	3 183	2 750	1 077	1 010	669	10.5	4.0	10.3	4.0	296.3	763.0	104.6	269.3
Baytown city (pt.) †	2	...	...	1	...	...	1.5	.6	1.5	.6	1.3	3.3	.7	1.7
Channelview CDP (pt.)	–	...	...	–	...	...	–	–	–	–	–	–	–	–
Crosby CDP	1 811	1 533	1 118	731	734	398	5.9	2.3	5.9	2.3	306.9	787.4	123.9	317.8
Highlands CDP	6 632	6 467	3 462	2 455	2 383	1 127	17.0	6.6	16.0	6.2	414.5	1 069.7	153.4	396.0
Houston city (pt.) †	3 027	2 973	...	1 155	1 090	...	42.5	16.4	23.1	8.9	131.0	340.1	50.0	129.8
Northwest Harris division	292 459	150 842	...	110 204	55 823	...	1 139.2	439.8	1 133.0	437.4	258.1	668.6	97.3	252.0
Houston city (pt.) †	2 793	...	...	1 901	...	...	5.2	2.0	5.2	2.0	537.1	1 396.5	365.6	950.5
Spring CDP	33 111	...	...	11 469	...	...	61.9	23.9	61.8	23.9	535.8	1 385.4	185.6	479.9
Tomball city (pt.) †	6 370	3 996	2 734	2 727	1 477	935	25.5	9.8	25.5	9.8	249.8	650.0	106.9	278.3
Waller city (pt.) †	170	164	131	80	79	55	1.5	.6	1.5	.6	113.3	283.3	53.3	133.3
Pasadena division	117 207	111 107	...	46 692	43 534	...	96.4	37.2	95.4	36.8	1 228.6	3 185.0	489.4	1 268.8
Houston city (pt.) †	919	1 106	...	535	408	...	2.6	1.0	2.5	1.0	367.6	919.0	214.0	535.0
Pasadena city (pt.) †	116 266	109 996	89 957	46 157	43 125	29 728	82.9	32.0	82.5	31.9	1 409.3	3 644.7	559.5	1 446.9
Southeast Harris division	73 294	59 945	...	27 059	21 465	...	220.2	85.0	201.5	77.8	363.7	942.1	134.3	347.8
Deer Park city	27 652	22 648	12 773	9 127	7 411	3 543	26.9	10.4	26.9	10.4	1 028.0	2 658.8	339.3	877.6
El Lago city	3 269	3 129	2 308	1 453	1 276	664	1.8	.7	1.7	.7	1 922.9	4 670.0	854.7	2 075.7
Houston city (pt.) †	6	88	...	3	1	...	7.3	2.8	4.5	1.7	1.3	3.5	.7	1.8
La Porte city †	27 910	14 062	7 149	9 966	5 010	2 387	52.6	20.3	49.9	19.3	559.3	1 446.1	199.7	516.4
Morgan's Point city	341	428	593	130	134	202	4.6	1.8	4.2	1.6	81.2	213.1	31.0	81.3
Pasadena city (pt.) †	2 661	2 555	...	1 236	1 228	...	15.6	6.0	15.2	5.9	175.1	451.0	81.3	209.5
Seabrook city (pt.) †	6 685	4 670	3 811	3 419	2 222	1 473	16.8	6.5	14.8	5.7	451.7	1 172.8	231.0	599.8
Shoreacres city (pt.)	1 316	1 260	1 872	493	432	555	2.3	.9	2.3	.9	572.2	1 462.2	214.3	547.8
Taylor Lake Village city	3 394	3 669	990	1 205	1 130	267	3.3	1.3	2.9	1.1	1 170.3	3 085.5	415.5	1 095.5
Harrison County †	57 483	52 265	44 841	23 481	20 253	15 663	2 370.3	915.2	2 328.0	898.8	24.7	64.0	10.1	26.1
Hallsville division	14 414	11 314	...	5 521	4 283	...	620.6	239.6	607.4	234.5	23.7	61.5	9.1	23.5
Hallsville city †	2 288	1 556	1 038	809	586	357	5.8	2.2	5.8	2.2	394.5	1 040.0	139.5	367.7
Longview city (pt.) †	1 656	1 677	...	673	680	...	7.6	2.9	7.6	2.9	217.9	571.0	88.6	232.1
Harleton division	5 037	4 110	...	2 033	1 641	...	542.6	209.5	541.5	209.1	9.3	24.1	3.8	9.7
Nesbitt town	327	129	274	126	65	82	4.5	1.7	4.5	1.7	72.7	192.4	28.0	74.1
Marshall division	25 877	26 595	...	10 549	10 228	...	179.1	69.2	178.2	68.8	145.2	376.1	59.2	153.3
Marshall city (pt.) †	23 160	24 192	22 937	9 467	9 310	8 324	54.4	21.0	54.2	20.9	427.3	1 108.1	174.7	453.0
Waskom division	12 155	10 246	...	5 378	4 101	...	1 028.0	396.9	1 001.0	386.5	12.1	31.4	5.4	13.9
Marshall city (pt.) †	522	729	...	216	247	...	7.9	3.1	7.9	3.1	66.1	168.4	27.3	69.7
Scottsville city †	283	245	259	90	64	56	3.4	1.3	3.4	1.3	83.2	217.7	26.5	69.2
Uncertain city †	194	176	202	148	200	85	1.3	.5	1.3	.5	149.2	388.0	113.8	296.0
Waskom city †	1 812	1 821	1 460	809	703	496	7.1	2.7	7.1	2.7	255.2	671.1	113.9	299.6
Hartley County †	3 634	3 987	2 782	1 541	1 539	1 003	3 790.0	1 463.3	3 787.5	1 462.4	1.0	2.5	.4	1.1
Channing division	730	866	875	357	361	323	1 389.4	536.5	1 388.8	536.2	.5	1.4	.3	.7
Channing city	277	304	336	138	136	124	2.6	1.0	2.6	1.0	106.5	277.0	53.1	138.0
Northwest Hartley division	2 904	3 121	1 907	1 184	1 178	680	2 400.5	926.8	2 398.7	926.1	1.2	3.1	.5	1.3
Dalhart city (pt.) †	2 245	2 283	1 365	894	855	468	2.5	1.0	2.5	1.0	898.0	2 245.0	357.6	894.0
Haskell County †	6 820	7 725	8 512	3 843	3 659	3 707	2 357.8	910.3	2 338.9	903.0	2.9	7.6	1.6	4.3
Haskell division	4 154	4 549	4 598	2 473	2 158	2 015	989.9	382.2	971.7	375.2	4.3	11.1	2.5	6.6
Haskell city †	3 362	3 782	3 655	1 622	1 652	1 483	8.8	3.4	8.8	3.4	382.0	988.8	184.3	477.1
Stamford city (pt.) †	14	21	130	37	29	211	22.9	8.8	5.2	2.0	2.7	7.0	7.1	18.5
Rochester division	1 021	1 171	1 549	480	548	655	365.7	141.2	365.7	141.2	2.8	7.2	1.3	3.4
O'Brien city	152	212	258	73	82	89	1.3	.5	1.3	.5	116.9	304.0	56.2	146.0
Rochester town	458	492	529	213	247	244	.9	.4	.9	.4	508.9	1 145.0	236.7	532.5
Rule division	993	1 269	1 415	563	580	594	265.8	102.6	265.7	102.6	3.7	9.7	2.1	5.5
Rule town †	783	1 015	1 024	442	439	465	1.8	.7	1.8	.7	435.0	1 118.6	245.6	631.4
Sagerton division	351	389	503	178	199	238	389.0	150.2	388.7	150.1	.9	2.3	.5	1.2
Stamford city (pt.) †	22	24	...	11	11	...	1.8	.7	1.8	.7	12.2	31.4	6.1	15.7
Weinert division	301	347	447	149	174	205	347.4	134.1	347.1	134.0	.9	2.2	.4	1.1
Weinert city	235	253	255	103	109	109	1.3	.5	1.3	.5	180.8	470.0	79.2	206.0
Hays County †	65 614	40 594	27 642	25 247	14 472	8 259	1 760.8	679.9	1 755.9	677.9	37.4	96.8	14.4	37.2
Dripping Springs-Wimberley division	13 355	6 105	2 329	6 284	3 248	1 300	932.3	360.0	931.6	359.7	14.3	37.1	6.7	17.5
Dripping Springs city †	1 033	...	...	399	...	...	7.7	3.0	7.7	3.0	134.2	344.3	51.8	133.0
Wimberley CDP	2 403	...	...	1 382	...	...	31.1	12.0	31.1	12.0	77.3	200.3	44.4	115.2
Woodcreek town †	889	...	...	458	...	...	3.3	1.3	3.3	1.3	269.4	683.8	138.8	352.3

TIPSII [UPF] GPH248 CENSUS90 71583900 03/16/93 4:08 PM MACHINE: C DATA:CENSUS90*PH2TIPSDA48. 02/20/93 02:04:47 TAPE: NONE FRAME: 49
TSF:CENSUS90*92. 02/20/93 02:05:41 UTF:CENSUS90*93. 02/20/93 02:05:41 META:CENSUS90*PH2TABLES48. 02/20/93 02:10:38

Table 8. Population and Housing Units, 1970 to 1990; Area Measurements and Density: 1990—Con.

[For information concerning historical counts, see "User Notes." Density is computed using land area. For definitions of terms and meanings of symbols, see text]

State County County Subdivision Place	Population			Housing units			1990 area measurements				1990 density			
							Total area		Land area		Population per—		Housing units per—	
	1990	1980	1970	1990	1980	1970	Square kilometers	Square miles	Square kilometers	Square miles	Square kilometer	Square mile	Square kilometer	Square mile
Hays County †—Con.														
Kyle-Buda division	16 708	6 675	3 937	5 629	2 398	1 209	482.4	186.3	479.9	185.3	34.8	90.2	11.7	30.4
Buda city †	1 795	597	498	663	255	176	4.4	1.7	4.4	1.7	408.0	1 055.9	150.7	390.0
Hays city †	251	286	...	85	81	...	.4	.2	.4	.2	627.5	1 255.0	212.5	425.0
Kyle town	2 225	2 093	1 629	724	631	443	8.6	3.3	8.5	3.3	261.8	674.2	85.2	219.4
Mountain City city †	377	...	...	125	...	...	.9	.4	.9	.4	418.9	942.5	138.9	312.5
Niederwald town (pt.) †	159	...	...	58	...	...	3.0	1.1	3.0	1.1	53.0	144.5	19.3	52.7
Uhland city (pt.) †	215	...	...	88	...	...	3.7	1.4	3.7	1.4	58.1	153.6	23.8	62.9
San Marcos division	35 551	27 814	...	13 334	8 826	...	346.1	133.6	344.3	133.0	103.3	267.3	38.7	100.3
San Marcos city (pt.) †	28 743	23 420	18 860	10 923	7 151	4 838	38.9	15.0	38.6	14.9	744.6	1 929.1	283.0	733.1
Hemphill County †	3 720	5 304	3 084	1 712	2 024	1 167	2 362.4	912.1	2 356.2	909.7	1.6	4.1	.7	1.9
Canadian North division	2 974	3 896	2 393	1 327	1 487	885	543.5	209.9	543.4	209.8	5.5	14.2	2.4	6.3
Canadian town †	2 417	3 491	2 292	1 080	1 326	842	3.2	1.2	3.2	1.2	755.3	2 014.2	337.5	900.0
Canadian South division	746	1 408	691	385	537	282	1 818.8	702.2	1 812.8	699.9	.4	1.1	.2	.6
Henderson County †	58 543	42 606	26 466	31 779	23 396	11 421	2 458.2	949.1	2 264.6	874.4	25.9	67.0	14.0	36.3
Athens division	19 856	16 978	13 607	8 752	7 220	5 047	712.6	275.1	694.4	268.1	28.6	74.1	12.6	32.6
Athens city †	10 967	10 197	9 582	4 793	4 260	3 484	35.8	13.8	35.7	13.8	307.2	794.7	134.3	347.3
Murchison city	510	513	432	232	205	158	4.1	1.6	4.1	1.6	124.4	318.8	56.6	145.0
Brownsboro division	7 705	5 265	3 031	3 930	2 940	1 153	377.6	145.8	333.4	128.7	23.1	59.9	11.8	30.5
Brownsboro city †	545	582	474	268	266	216	5.0	1.9	5.0	1.9	109.0	286.8	53.6	141.1
Chandler town †	1 630	1 308	765	623	491	275	9.2	3.6	9.1	3.5	179.1	465.7	68.5	178.0
Coffee City town (pt.)	–	–	–	–	–	–	1.8	.7	–	–	–	–	–	–
Eustace-Malakoff division	25 965	16 608	...	16 168	11 272	...	955.7	369.0	851.7	328.8	30.5	79.0	19.0	49.2
Caney City town †	170	312	117	170	239	53	3.1	1.2	3.1	1.2	54.8	141.7	54.8	141.7
Enchanted Oaks town	290	212	...	204	153	...	1.0	.4	1.0	.4	290.0	725.0	204.0	510.0
Eustace city †	662	541	491	320	248	207	4.9	1.9	4.9	1.9	135.1	348.4	65.3	168.4
Gun Barrel City town †	3 526	2 118	327	2 130	1 721	338	10.4	4.0	10.3	4.0	342.3	881.5	206.8	532.5
Log Cabin city †	487	...	...	491	...	...	2.6	1.0	2.6	1.0	187.3	487.0	188.8	491.0
Mabank town (pt.) †	281	156	...	126	58	...	1.7	.6	1.7	.6	165.3	468.3	74.1	210.0
Malakoff city †	2 038	2 082	2 045	958	904	767	7.5	2.9	7.4	2.9	275.4	702.8	129.5	330.3
Payne Springs town	606	422	...	351	273	...	4.8	1.8	4.8	1.8	126.3	336.7	73.1	195.0
Seven Points city (pt.) †	723	647	186	477	394	67	6.4	2.5	6.4	2.5	113.0	289.2	74.5	190.8
Star Harbor town	368	310	...	228	186	...	1.4	.6	1.3	.5	283.1	736.0	175.4	456.0
Tool city	1 712	r1 464	258	1 354	r955	308	9.5	3.7	9.4	3.6	182.1	475.6	144.0	376.1
Trinidad city †	1 056	1 130	1 079	471	472	405	39.1	15.1	38.5	14.9	27.4	70.9	12.2	31.6
La Rue-Poynor division	5 017	3 755	1 892	2 929	1 964	713	412.3	159.2	385.2	148.7	13.0	33.7	7.6	19.7
Berryville town †	749	513	...	404	300	...	3.4	1.3	3.4	1.3	220.3	576.2	118.8	310.8
Coffee City town (pt.)	216	254	157	117	150	39	15.2	5.9	4.7	1.8	46.0	120.0	24.9	65.0
Moore Station city	256	335	...	98	100	...	3.4	1.3	3.4	1.3	75.3	196.9	28.8	75.4
Poynor town	237	272	...	118	120	...	6.1	2.4	6.1	2.4	38.9	98.8	19.3	49.2
Hidalgo County †	383 545	r283 323	181 535	128 241	r89 265	50 694	4 099.4	1 582.8	4 063.9	1 569.1	94.4	244.4	31.6	81.7
Edcouch-Elsa division	19 494	15 289	12 545	5 378	4 085	3 293	289.9	111.9	287.0	110.8	67.9	175.9	18.7	48.5
Edcouch city †	2 878	3 092	2 656	827	842	754	2.0	.8	2.0	.8	1 439.0	3 597.5	413.5	1 033.8
Elsa city †	5 242	5 061	4 400	1 609	1 364	1 174	3.8	1.4	3.8	1.4	1 379.5	3 744.3	423.4	1 149.3
La Villa city	1 388	1 442	1 255	351	343	281	.7	.3	.7	.3	1 982.9	4 626.7	501.4	1 170.0
Mila Doce CDP (pt.)	254	...	...	52	...	...	1.3	.5	1.3	.5	195.4	508.0	40.0	104.0
Edinburg division	56 233	40 188	...	17 754	11 967	...	471.1	181.9	469.7	181.3	119.7	310.2	37.8	97.9
Edinburg city †	29 885	24 075	17 163	9 206	7 280	4 773	36.7	14.2	36.6	14.1	816.5	2 119.5	251.5	652.9
Lopezville CDP (pt.)	984	...	...	271	...	...	1.8	.7	1.8	.7	546.7	1 405.7	150.6	387.1
McAllen city (pt.) †	2 694	88	...	975	27	...	8.1	3.1	8.1	3.1	332.6	869.0	120.4	314.5
Hargill division	1 302	1 355	1 136	613	444	365	162.2	62.6	152.5	58.9	8.5	22.1	4.0	10.4
McAllen-Pharr division	156 204	120 296	...	53 239	38 146	...	356.1	137.5	353.6	136.5	441.8	1 144.4	150.6	390.0
Alamo city †	8 210	5 831	4 291	3 940	1 651	1 108	7.1	2.8	7.1	2.8	1 156.3	2 932.1	554.9	1 407.1
Hidalgo city †	3 292	2 288	1 289	880	555	333	9.2	3.5	9.0	3.5	365.8	940.6	97.8	251.4
Lopezville CDP (pt.)	1 843	...	...	469	...	...	1.0	.4	1.0	.4	1 843.0	4 607.5	469.0	1 172.5
McAllen city (pt.) †	81 188	66 191	37 636	27 580	21 806	11 057	74.4	28.7	74.1	28.6	1 095.7	2 838.7	372.2	964.3
Mission city (pt.) †	–	–	...	–	–	...	.5	.2	.5	.2	–	–	–	–
Pharr city †	32 921	21 381	15 829	11 031	6 098	4 173	40.9	15.8	40.9	15.8	804.9	2 083.6	269.7	698.2
San Juan city †	10 815	7 608	5 070	3 158	2 334	1 395	9.5	3.7	9.5	3.7	1 138.4	2 923.0	332.4	853.5
Mission division	58 357	r35 423	...	19 651	r12 354	...	473.6	182.9	472.7	182.5	123.5	319.8	41.6	107.7
Abram-Perezville CDP (pt.)	852	...	...	387	...	...	3.4	1.3	3.4	1.3	250.6	655.4	113.8	297.7
Alton city	3 069	2 732	...	780	643	...	4.9	1.9	4.9	1.9	626.3	1 615.3	159.2	410.5
La Homa CDP	1 403	...	...	369	...	...	3.3	1.3	3.3	1.3	425.2	1 079.2	111.8	283.8
McAllen city (pt.) †	139	2	...	42	1	...	1.7	.7	1.7	.7	81.8	198.6	24.7	60.0
Mission city (pt.) †	28 653	r22 653	13 043	10 658	r8 285	3 724	35.5	13.7	35.4	13.7	809.4	2 091.5	301.1	778.0
Palmhurst city	326	364	120	103	126	34	4.5	1.7	4.5	1.7	72.4	191.8	22.9	60.6
Palmview city (pt.) †	1 759	674	...	597	243	...	3.9	1.5	3.9	1.5	451.0	1 172.7	153.1	398.0
Puerto Rico-San Manuel division	1 235	1 148	1 027	460	345	254	1 427.7	551.2	1 424.9	550.2	.9	2.2	.3	.8
Southeast Hidalgo division	78 368	62 171	...	26 071	19 811	...	479.1	185.0	468.9	181.1	167.1	432.7	55.6	144.0
Donna city †	12 652	9 952	7 365	4 249	3 063	2 102	11.5	4.4	11.4	4.4	1 109.8	2 875.5	372.7	965.7
Mercedes city †	12 694	11 851	9 355	4 042	3 863	2 757	19.3	7.5	19.2	7.4	661.1	1 715.4	210.5	546.2
Mila Doce CDP (pt.)	1 835	...	...	448	...	...	2.4	.9	2.4	.9	764.6	2 038.9	186.7	497.8
Progreso CDP	1 951	1 456	...	496	335	...	3.7	1.4	3.7	1.4	527.3	1 393.6	134.1	354.3
Progreso Lakes city †	154	r197	...	60	r66	...	5.7	2.2	5.4	2.1	28.5	73.3	11.1	28.6

TIPSII [UPF] GPH248 CENSUS90 71583900 03/16/93 4:08 PM MACHINE: C DATA:CENSUS90*PH2TIPSDA48. 02/20/93 02:04:47 TAPE: NONE FRAME: 50
TSF:CENSUS90*92. 02/20/93 02:05:41 UTF:CENSUS90*93. 02/20/93 02:05:41 META:CENSUS90*PH2TABLES48. 02/20/93 02:10:38

Table 8. Population and Housing Units, 1970 to 1990; Area Measurements and Density: 1990—Con.

[For information concerning historical counts, see "User Notes." Density is computed using land area. For definitions of terms and meanings of symbols, see text]

State County County Subdivision Place	Population			Housing units			1990 area measurements				1990 density			
							Total area		Land area		Population per—		Housing units per—	
	1990	1980	1970	1990	1980	1970	Square kilometers	Square miles	Square kilometers	Square miles	Square kilometer	Square mile	Square kilometer	Square mile
Hidalgo County †—Con.														
Southeast Hidalgo division—Con.														
Scissors CDP	1 513	...	...	346	...	...	2.5	1.0	2.5	1.0	605.2	1 513.0	138.4	346.0
Weslaco city †	21 877	19 331	15 313	8 851	6 996	4 337	21.9	8.5	21.7	8.4	1 008.2	2 604.4	407.9	1 053.7
Sullivan division	12 352	7 453	4 790	5 075	2 113	1 246	439.6	169.7	434.7	167.8	28.4	73.6	11.7	30.2
Abram-Perezville CDP (pt.)	3 147	...	...	2 382	...	...	13.7	5.3	13.6	5.3	231.4	593.8	175.1	449.4
La Joya city	2 604	2 018	1 217	690	569	352	5.1	2.0	5.0	1.9	520.8	1 370.5	138.0	363.2
Palmview city (pt.) †	59	9	...	25	2	...	.1	.1	.1	.1	590.0	590.0	250.0	250.0
Penitas CDP	1 077	...	...	382	...	...	2.3	.9	2.3	.9	468.3	1 196.7	166.1	424.4
Sullivan City CDP	2 371	...	...	654	...	...	5.3	2.0	5.3	2.0	447.4	1 185.5	123.4	327.0
Hill County †	27 146	25 024	22 596	12 899	11 945	9 666	2 553.0	985.7	2 492.7	962.4	10.9	28.2	5.2	13.4
Blum division	2 737	2 128	...	1 438	1 209	...	403.5	155.8	391.1	151.0	7.0	18.1	3.7	9.5
Blum town	358	357	382	160	154	144	2.6	1.0	2.6	1.0	137.7	358.0	61.5	160.0
Hillsboro division	11 041	11 080	...	4 886	4 907	...	871.0	336.3	856.9	330.8	12.9	33.4	5.7	14.8
Abbott city †	314	359	375	154	153	140	1.3	.5	1.3	.5	241.5	628.0	118.5	308.0
Bynum town	192	232	...	89	112	...	.4	.1	.4	.1	480.0	1 920.0	222.5	890.0
Carl's Corner town †	94	...	...	36	...	...	4.9	1.9	4.9	1.9	19.2	49.5	7.3	18.9
Hillsboro city †	7 072	7 397	7 224	3 212	3 238	2 960	21.5	8.3	21.5	8.3	328.9	852.0	149.4	387.0
Mertens town	104	133	109	55	62	58	1.1	.4	1.1	.4	94.5	260.0	50.0	137.5
Hubbard-Mount Calm division	2 627	2 618	2 413	1 251	1 209	1 063	250.8	96.8	249.9	96.5	10.5	27.2	5.0	13.0
Hubbard city	1 589	1 676	1 572	765	765	700	5.2	2.0	5.1	2.0	311.6	794.5	150.0	382.5
Mount Calm city	303	393	363	150	173	150	2.2	.8	2.2	.8	137.7	378.8	68.2	187.5
Itasca division	3 108	2 921	...	1 256	1 195	...	348.6	134.6	347.0	134.0	9.0	23.2	3.6	9.4
Covington city	238	259	...	106	110	...	2.1	.8	2.1	.8	113.3	297.5	50.5	132.5
Itasca city	1 523	1 600	1 483	617	671	566	3.1	1.2	3.1	1.2	491.3	1 269.2	199.0	514.2
Malone-Penelope division	1 104	1 145	1 263	503	532	526	267.5	103.3	266.6	102.9	4.1	10.7	1.9	4.9
Malone town	306	315	305	140	148	140	1.2	.5	1.2	.5	255.0	612.0	116.7	280.0
Penelope town	210	235	212	102	104	86	2.6	1.0	2.6	1.0	80.8	210.0	39.2	102.0
Whitney division	6 529	5 132	3 257	3 565	2 893	1 835	411.6	158.9	381.3	147.2	17.1	44.4	9.3	24.2
Aquilla city	136	130	115	57	65	(NA)	.7	.3	.7	.3	194.3	453.3	81.4	190.0
Whitney town †	1 626	1 631	1 371	757	732	578	3.4	1.3	3.4	1.3	478.2	1 250.8	222.6	582.3
Hockley County †	24 199	23 230	20 396	9 279	8 410	7 024	2 353.2	908.6	2 352.5	908.3	10.3	26.6	3.9	10.2
Anton division	1 625	1 662	1 565	662	634	610	214.4	82.8	214.4	82.8	7.6	19.6	3.1	8.0
Anton city	1 212	1 180	1 034	487	448	379	2.1	.8	2.1	.8	577.1	1 515.0	231.9	608.8
Levelland division	18 910	18 132	15 503	7 219	6 500	5 175	1 443.8	557.4	1 443.2	557.2	13.1	33.9	5.0	13.0
Levelland city †	13 986	13 809	11 445	5 286	4 902	3 844	25.6	9.9	25.5	9.9	548.5	1 412.7	207.3	533.9
Opdyke West town †	100	...	...	39	...	...	.6	.2	.6	.2	166.7	500.0	65.0	195.0
Smyer town	442	455	265	175	159	80	2.0	.8	2.0	.8	221.0	552.5	87.5	218.8
Ropesville division	1 556	1 556	1 713	632	612	715	358.7	138.5	358.7	138.5	4.3	11.2	1.8	4.6
Ropesville city †	494	489	483	192	175	173	.9	.4	.9	.4	548.9	1 235.0	213.3	480.0
Sundown division	2 108	1 880	1 615	766	664	524	336.4	129.9	336.3	129.8	6.3	16.2	2.3	5.9
Sundown city †	1 759	1 511	1 129	637	532	372	3.9	1.5	3.9	1.5	451.0	1 172.7	163.3	424.7
Hood County †	28 981	17 714	6 368	14 958	8 921	2 666	1 131.4	436.8	1 092.0	421.6	26.5	68.7	13.7	35.5
Granbury East division	23 294	13 968	...	12 269	7 361	...	477.7	184.4	444.1	171.5	52.5	135.8	27.6	71.5
Granbury city (pt.) †	3 901	3 322	2 473	2 001	1 457	1 019	10.2	3.9	8.7	3.4	448.4	1 147.4	230.0	588.5
Oak Trail Shores CDP †	1 750	...	...	1 023	...	...	6.5	2.5	6.5	2.5	269.2	700.0	157.4	409.2
Granbury West division	5 687	3 746	...	2 689	1 560	...	653.7	252.4	648.0	250.2	8.8	22.7	4.1	10.7
Granbury city (pt.) †	144	10	...	49	2	...	1.0	.4	1.0	.4	144.0	360.0	49.0	122.5
Lipan city	354	435	333	174	199	149	2.7	1.1	2.7	1.1	131.1	321.8	64.4	158.2
Tolar city	523	415	312	214	181	142	2.6	1.0	2.6	1.0	201.2	523.0	82.3	214.0
Hopkins County †	28 833	25 247	20 710	12 676	10 719	8 188	2 053.3	792.8	2 032.5	784.8	14.2	36.7	6.2	16.2
Cumby division	3 168	2 629	2 344	1 444	1 225	956	432.3	166.9	428.8	165.6	7.4	19.1	3.4	8.7
Cumby city	571	647	628	295	310	270	2.2	.9	2.2	.9	259.5	634.4	134.1	327.8
North Hopkins-Sulphur Bluff division	2 200	1 707	1 461	963	773	603	514.3	198.6	510.7	197.2	4.3	11.2	1.9	4.9
Tira town	237	249	...	107	106	...	3.5	1.4	3.5	1.4	67.7	169.3	30.6	76.4
Pickton-Pine Forest division	3 748	3 320	2 647	1 639	1 482	1 117	450.1	173.8	448.9	173.3	8.3	21.6	3.7	9.5
Como town	563	554	474	241	225	222	2.9	1.1	2.9	1.1	194.1	511.8	83.1	219.1
Seymour division	2 306	2 033	1 404	919	776	508	206.7	79.8	204.7	79.0	11.3	29.2	4.5	11.6
Sulphur Springs division	17 411	15 558	12 854	7 711	6 463	5 004	450.0	173.8	439.4	169.7	39.6	102.6	17.5	45.4
Sulphur Springs city †	14 062	12 804	10 642	6 375	5 351	4 204	53.5	20.6	45.2	17.5	311.1	803.5	141.0	364.3
Houston County	21 375	22 299	17 855	10 265	9 258	6 616	3 203.6	1 236.9	3 188.3	1 231.0	6.7	17.4	3.2	8.3
Crockett division	10 390	10 066	...	5 038	4 580	...	721.7	278.7	716.7	276.7	14.5	37.5	7.0	18.2
Crockett city	7 024	7 405	6 616	3 142	3 040	2 290	23.0	8.9	23.0	8.9	305.4	789.2	136.6	353.0
Latexo city	289	312	...	134	147	...	2.6	1.0	2.6	1.0	111.2	289.0	51.5	134.0
Grapeland division	4 567	4 359	...	2 475	2 235	...	904.0	349.0	899.5	347.3	5.1	13.2	2.8	7.1
Grapeland city	1 450	1 634	1 211	676	697	491	3.6	1.4	3.6	1.4	402.8	1 035.7	187.8	482.9
Kennard-Ratcliff division	1 461	1 495	1 248	826	701	529	463.1	178.8	462.4	178.5	3.2	8.2	1.8	4.6
Kennard city	341	424	448	174	178	191	3.3	1.3	3.3	1.3	103.3	262.3	52.7	133.8
Lovelady division	3 649	4 964	2 861	1 211	1 067	746	648.0	250.2	645.6	249.2	5.7	14.6	1.9	4.9
Lovelady city	587	509	388	266	246	185	2.9	1.1	2.9	1.1	202.4	533.6	91.7	241.8
Porter Springs division	1 308	1 415	1 496	715	675	584	466.7	180.2	464.1	179.2	2.8	7.3	1.5	4.0

TIPSII [UPF] GPH248 CENSUS90 71583900 03/16/93 4:08 PM MACHINE: C DATA:CENSUS90*PH2TIPSDA48. 02/20/93 02:04:47 TAPE: NONE FRAME: 51
TSF:CENSUS90*92. 02/20/93 02:05:41 UTF:CENSUS90*93. 02/20/93 02:05:41 META:CENSUS90*PH2TABLES48. 02/20/93 02:10:38

Table 8. Population and Housing Units, 1970 to 1990; Area Measurements and Density: 1990—Con.

[For information concerning historical counts, see "User Notes." Density is computed using land area. For definitions of terms and meanings of symbols, see text]

State County County Subdivision Place	Population			Housing units			1990 area measurements				1990 density			
							Total area		Land area		Population per—		Housing units per—	
	1990	1980	1970	1990	1980	1970	Square kilometers	Square miles	Square kilometers	Square miles	Square kilometer	Square mile	Square kilometer	Square mile
Howard County †	32 343	33 142	37 796	13 651	13 878	12 807	2 342.1	904.3	2 338.6	902.9	13.8	35.8	5.8	15.1
Big Spring division	28 834	29 238	...	12 154	12 352	...	988.8	381.8	985.8	380.6	29.2	75.8	12.3	31.9
Big Spring city †	23 093	24 804	28 735	9 876	10 583	10 323	49.6	19.2	49.3	19.0	468.4	1 215.4	200.3	519.8
Forsan city	256	239	237	102	106	89	.8	.3	.8	.3	320.0	853.3	127.5	340.0
Big Spring North division	1 144	1 523	...	537	627	...	944.6	364.7	944.6	364.7	1.2	3.1	.6	1.5
Coahoma division	2 365	2 381	2 480	960	899	824	408.7	157.8	408.2	157.6	5.8	15.0	2.4	6.1
Coahoma town	1 133	1 069	1 158	440	409	407	3.1	1.2	3.1	1.2	365.5	944.2	141.9	366.7
Hudspeth County	2 915	2 728	2 392	1 288	1 145	1 003	11 842.2	4 572.3	11 839.8	4 571.3	.2	.6	.1	.3
Dell City division	915	1 094	943	461	459	366	2 438.9	941.7	2 438.8	941.6	.4	1.0	.2	.5
Dell City city	569	495	383	242	170	134	4.3	1.7	4.3	1.7	132.3	334.7	56.3	142.4
Fort Hancock division	1 108	857	804	399	360	358	3 564.8	1 376.4	3 563.4	1 375.8	.3	.8	.1	.3
Sierra Blanca division	892	777	645	428	326	279	5 838.5	2 254.2	5 837.5	2 253.9	.2	.4	.1	.2
Hunt County †	64 343	55 248	47 948	28 959	24 084	19 112	2 284.6	882.1	2 178.8	841.2	29.5	76.5	13.3	34.4
Caddo Mills division	3 148	2 220	1 936	1 239	882	750	206.6	79.8	206.5	79.7	15.2	39.5	6.0	15.5
Caddo Mills city †	1 068	1 060	935	445	421	359	3.5	1.3	3.4	1.3	314.1	821.5	130.9	342.3
Josephine town (pt.) †	11	...	...	4	...	...	.3	.1	.3	.1	36.7	110.0	13.3	40.0
Celeste division	2 697	1 938	1 864	1 160	828	734	281.9	108.9	280.5	108.3	9.6	24.9	4.1	10.7
Celeste town	733	716	736	334	315	287	2.1	.8	2.1	.8	349.0	916.3	159.0	417.5
Commerce division	8 421	9 670	10 890	3 848	4 238	3 948	291.4	112.5	291.0	112.4	28.9	74.9	13.2	34.2
Commerce city †	6 825	8 136	9 534	3 139	3 602	3 379	16.6	6.4	16.5	6.4	413.6	1 066.4	190.2	490.5
Neylandville town (pt.)	–	...	...	–	...	...	–	–	–	–	–	–	–	–
Greenville division	30 182	27 481	...	13 221	11 470	...	559.6	216.1	553.8	213.8	54.5	141.2	23.9	61.8
Greenville city †	23 071	22 161	22 043	10 163	9 425	8 356	63.6	24.6	61.6	23.8	374.5	969.4	165.0	427.0
Neylandville town (pt.)	91	168	...	40	52	...	.8	.3	.8	.3	113.8	303.3	50.0	133.3
Lone Oak division	3 850	2 641	2 228	1 762	1 226	1 012	357.9	138.2	341.0	131.7	11.3	29.2	5.2	13.4
Campbell town	683	549	...	291	221	...	5.9	2.3	5.9	2.3	115.8	297.0	49.3	126.5
Lone Oak town	521	467	518	248	231	219	2.6	1.0	2.6	1.0	200.4	521.0	95.4	248.0
Neylandville town (pt.)	3	...	...	1	...	...	–	–	–	–	–	–	–	–
Quinlan division	13 820	9 087	3 523	6 748	4 519	2 045	460.6	177.9	379.8	146.7	36.4	94.2	17.8	46.0
Quinlan city †	1 360	1 002	844	571	408	361	3.2	1.2	3.2	1.2	425.0	1 133.3	178.4	475.8
West Tawakoni town †	932	840	465	537	482	357	5.5	2.1	5.4	2.1	172.6	443.8	99.4	255.7
Wolfe City division	2 225	2 211	1 908	981	921	773	126.5	48.8	126.2	48.7	17.6	45.7	7.8	20.1
Wolfe City city †	1 505	1 594	1 433	685	658	566	4.0	1.5	3.7	1.4	406.8	1 075.0	185.1	489.3
Hutchinson County †	25 689	26 304	24 443	11 419	10 897	9 688	2 318.1	895.0	2 298.4	887.4	11.2	28.9	5.0	12.9
Borger division	22 412	23 030	...	9 951	9 567	...	799.5	308.7	790.3	305.1	28.4	73.5	12.6	32.6
Borger city †	15 675	15 837	14 195	6 901	6 579	5 923	22.4	8.7	22.4	8.7	699.8	1 801.7	308.1	793.2
Fritch city (pt.) †	2 325	2 299	1 778	955	839	660	3.1	1.2	3.1	1.2	750.0	1 937.5	308.1	795.8
Sanford town	218	249	181	114	121	100	.3	.1	.3	.1	726.7	2 180.0	380.0	1 140.0
Stinnett division	3 277	3 274	3 030	1 468	1 330	1 087	1 518.6	586.3	1 508.2	582.3	2.2	5.6	1.0	2.5
Stinnett city	2 166	2 222	2 014	945	858	745	5.1	2.0	5.1	2.0	424.7	1 083.0	185.3	472.5
Irion County	1 629	1 386	1 070	842	702	530	2 723.9	1 051.7	2 723.6	1 051.6	.6	1.5	.3	.8
Mertzon North division	196	178	...	116	88	...	1 357.6	524.2	1 357.5	524.1	.1	.4	.1	.2
Mertzon South division	1 433	1 208	...	726	614	...	1 366.3	527.5	1 366.0	527.4	1.0	2.7	.5	1.4
Mertzon city	778	687	513	361	300	219	3.9	1.5	3.9	1.5	199.5	518.7	92.6	240.7
Jack County †	6 981	7 408	6 711	3 497	3 371	2 886	2 383.3	920.2	2 376.2	917.4	2.9	7.6	1.5	3.8
Bryson division	1 069	1 103	907	543	479	386	448.2	173.1	447.6	172.8	2.4	6.2	1.2	3.1
Bryson city †	520	579	455	274	244	224	3.1	1.2	3.1	1.2	167.7	433.3	88.4	228.3
Jacksboro division	4 740	5 318	4 797	2 389	2 453	2 096	1 494.9	577.2	1 489.7	575.2	3.2	8.2	1.6	4.2
Jacksboro city †	3 350	4 000	3 554	1 659	1 753	1 439	14.0	5.4	13.5	5.2	248.1	644.2	122.9	319.0
Perrin division	1 172	987	1 007	565	439	404	440.1	169.9	438.8	169.4	2.7	6.9	1.3	3.3
Jackson County †	13 039	13 352	12 975	5 841	5 384	4 537	2 219.9	857.1	2 148.5	829.5	6.1	15.7	2.7	7.0
Edna-Cordele division	7 230	7 482	7 152	3 116	2 975	2 506	702.1	271.1	681.4	263.1	10.6	27.5	4.6	11.8
Edna city †	5 343	5 650	5 332	2 279	2 212	1 870	9.3	3.6	9.3	3.6	574.5	1 484.2	245.1	633.1
Ganado division	2 872	2 934	2 855	1 193	1 118	963	318.8	123.1	306.2	118.2	9.4	24.3	3.9	10.1
Ganado town †	1 701	1 770	1 640	678	666	579	2.9	1.1	2.9	1.1	586.6	1 546.4	233.8	616.4
La Ward-Lolita division	1 737	1 702	1 843	984	763	690	701.6	270.9	668.8	258.2	2.6	6.7	1.5	3.8
La Ward city	162	218	247	76	85	94	2.1	.8	2.1	.8	77.1	202.5	36.2	95.0
Vanderbilt division	1 200	1 234	1 125	548	528	378	497.4	192.0	492.0	190.0	2.4	6.3	1.1	2.9
Jasper County †	31 102	30 781	24 692	13 824	12 889	8 800	2 511.5	969.7	2 428.0	937.5	12.8	33.2	5.7	14.7
Buna division	9 030	8 980	6 769	3 611	3 426	2 150	737.4	284.7	732.2	282.7	12.3	31.9	4.9	12.8
Buna CDP †	2 127	2 093	1 649	887	828	539	15.4	6.0	15.4	5.9	138.1	360.5	57.6	150.3
Evadale CDP	1 422	1 601	...	546	574	...	45.9	17.7	44.2	17.1	32.2	83.2	12.4	31.9
Jasper division	15 795	15 340	12 115	7 462	6 749	4 433	1 157.6	447.0	1 082.0	417.8	14.6	37.8	6.9	17.9
Browndell city	192	228	243	94	85	66	6.3	2.4	6.3	2.4	30.5	80.0	14.9	39.2
Jasper city †	6 959	6 959	6 251	2 909	2 773	2 213	19.6	7.6	19.6	7.6	355.1	915.7	148.4	382.8
Kirbyville division	6 277	6 461	5 808	2 751	2 714	2 217	616.5	238.0	613.8	237.0	10.2	26.5	4.5	11.6
Kirbyville city	1 871	1 972	1 869	849	918	791	6.1	2.4	6.1	2.4	306.7	779.6	139.2	353.8
Jeff Davis County	1 946	1 647	1 527	1 348	963	921	5 865.8	2 264.8	5 865.3	2 264.6	.3	.9	.2	.6
Fort Davis division	1 607	1 212	1 187	1 146	734	765	3 412.2	1 317.5	3 412.1	1 317.4	.5	1.2	.3	.9
Valentine division	339	435	340	202	229	156	2 453.5	947.3	2 453.2	947.2	.1	.4	.1	.2
Valentine town	217	328	213	121	171	101	1.2	.5	1.2	.5	180.8	434.0	100.8	242.0

TIPSII [UPF] GPH248 CENSUS90 71583900 03/16/93 4:08 PM MACHINE: C DATA:CENSUS90*PH2TIPSDA48. 02/20/93 02:04:47 TAPE: NONE FRAME: 52
TSF:CENSUS90*92. 02/20/93 02:05:41 UTF:CENSUS90*93. 02/20/93 02:05:41 META:CENSUS90*PH2TABLES48. 02/20/93 02:10:38

Table 8. Population and Housing Units, 1970 to 1990; Area Measurements and Density: 1990—Con.

[For information concerning historical counts, see "User Notes." Density is computed using land area. For definitions of terms and meanings of symbols, see text]

State County County Subdivision Place	Population			Housing units			1990 area measurements				1990 density			
							Total area		Land area		Population per—		Housing units per—	
	1990	1980	1970	1990	1980	1970	Square kilometers	Square miles	Square kilometers	Square miles	Square kilometer	Square mile	Square kilometer	Square mile
Jefferson County †	239 397	r248 652	246 402	101 289	r96 956	82 745	2 878.3	1 111.3	2 340.3	903.6	102.3	264.9	43.3	112.1
Beaumont division	114 230	118 067	117 632	49 007	47 065	40 688	203.0	78.4	200.7	77.5	569.2	1 473.9	244.2	632.3
Beaumont city (pt.) †	114 177	118 067	117 548	48 987	47 065	40 688	192.8	74.4	192.2	74.2	594.1	1 538.8	254.9	660.2
East Jefferson division	109 722	r116 547	...	46 123	r44 840	...	337.6	130.3	259.8	100.3	422.3	1 093.9	177.5	459.9
Beaumont city (pt.) †	73	–	...	–	–	...	8.7	3.4	8.7	3.3	8.4	22.1	–	–
Central Gardens CDP †	4 026	...	...	1 594	...	...	6.9	2.7	6.9	2.7	583.5	1 491.1	231.0	590.4
Groves city	16 513	17 090	18 067	6 576	6 489	5 442	13.5	5.2	13.5	5.2	1 223.2	3 175.6	487.1	1 264.6
Nederland city	16 192	16 855	16 810	6 501	6 039	4 925	12.9	5.0	12.9	5.0	1 255.2	3 238.4	504.0	1 300.2
Port Arthur city (pt.) †	58 056	60 562	57 371	25 461	23 922	20 080	182.4	70.4	116.3	44.9	499.2	1 293.0	218.9	567.1
Port Neches city	12 974	13 944	10 894	5 246	5 288	3 587	23.8	9.2	23.6	9.1	549.7	1 425.7	222.3	576.5
Labelle division	5 845	4 663	...	2 345	1 627	...	375.6	145.0	363.4	140.3	16.1	41.7	6.5	16.7
Beaumont city (pt.) †	–	–	...	–	–	...	3.4	1.3	3.4	1.3	–	–	–	–
Nome-China division	8 352	7 875	5 945	3 288	2 893	1 798	605.7	233.9	602.9	232.8	13.9	35.9	5.5	14.1
Beaumont city (pt.) †	73	35	...	34	–	...	3.1	1.2	3.1	1.2	23.5	60.8	11.0	28.3
Bevil Oaks town	1 350	1 306	663	498	429	183	5.4	2.1	5.4	2.1	250.0	642.9	92.2	237.1
China city	1 144	1 351	...	463	487	...	3.8	1.5	3.7	1.4	309.2	817.1	125.1	330.7
Nome city	448	550	...	187	201	...	2.1	.8	2.1	.8	213.3	560.0	89.0	233.8
Sabine Pass division	1 248	1 500	...	526	531	...	1 356.4	523.7	913.4	352.7	1.4	3.5	.6	1.5
Port Arthur city (pt.) †	668	689	...	285	211	...	174.2	67.2	83.7	32.3	8.0	20.7	3.4	8.8
Jim Hogg County	5 109	5 168	4 654	2 103	1 766	1 518	2 942.9	1 136.2	2 942.7	1 136.2	1.7	4.5	.7	1.9
North Jim Hogg division	4 944	4 898	4 408	1 969	1 638	1 408	876.6	338.5	876.6	338.4	5.6	14.6	2.2	5.8
Hebbronville CDP	4 465	4 684	4 079	1 741	1 558	1 306	14.9	5.7	14.9	5.7	299.7	783.3	116.8	305.4
South Jim Hogg division	165	270	246	134	128	110	2 066.2	797.8	2 066.2	797.7	.1	.2	.1	.2
Jim Wells County †	37 679	36 498	33 032	13 948	12 158	10 133	2 248.9	868.3	2 239.4	864.7	16.8	43.6	6.2	16.1
Alice division	28 292	28 631	...	10 130	9 331	...	1 023.1	395.0	1 021.2	394.3	27.7	71.8	9.9	25.7
Alice city †	19 788	20 961	20 121	7 198	6 760	6 174	31.4	12.1	30.3	11.7	653.1	1 691.3	237.6	615.2
San Diego city (pt.)	874	894	731	299	298	192	.8	.3	.8	.3	1 092.5	2 913.3	373.8	996.7
Orange Grove-Sandia division	5 336	3 772	2 699	2 304	1 420	1 010	837.7	323.5	830.5	320.6	6.4	16.6	2.8	7.2
Orange Grove city	1 175	1 212	1 075	475	441	357	2.6	1.0	2.6	1.0	451.9	1 175.0	182.7	475.0
Pernitas Point village (pt.) †	49	...	...	41	...	...	.2	.1	.2	.1	245.0	490.0	205.0	410.0
Premont division	4 051	4 095	4 514	1 514	1 407	1 334	388.0	149.8	387.8	149.7	10.4	27.1	3.9	10.1
Premont city †	2 914	2 984	3 282	1 069	1 007	977	4.4	1.7	4.4	1.7	662.3	1 714.1	243.0	628.8
Johnson County †	97 165	67 649	45 769	37 029	24 777	16 057	1 902.3	734.5	1 889.2	729.4	51.4	133.2	19.6	50.8
Alvarado division	23 657	12 212	6 817	8 577	4 332	2 385	441.6	170.5	438.9	169.5	53.9	139.6	19.5	50.6
Alvarado city †	2 918	2 701	2 129	1 163	971	754	11.4	4.4	11.3	4.4	258.2	663.2	102.9	264.3
Burleson city (pt.) †	666	...	...	238	...	...	3.6	1.4	3.6	1.4	185.0	475.7	66.1	170.0
Mansfield city (pt.) †	617	22	–	243	9	–	23.0	8.9	23.0	8.9	26.8	69.3	10.6	27.3
Venus town (pt.) †	960	518	414	214	206	179	4.3	1.7	4.3	1.7	223.3	564.7	49.8	125.9
Burleson-Joshua division	31 474	22 132	...	11 643	7 352	...	289.3	111.7	289.0	111.6	108.9	282.0	40.3	104.3
Briaroaks city	535	592	...	190	178	...	2.7	1.0	2.7	1.0	198.1	535.0	70.4	190.0
Burleson city (pt.) †	13 487	10 611	7 367	4 958	3 460	2 108	34.2	13.2	34.2	13.2	394.4	1 021.7	145.0	375.6
Cleburne city (pt.) †	116	...	...	45	...	...	.3	.1	.3	.1	386.7	1 160.0	150.0	450.0
Crowley city (pt.) †	–	...	...	–	...	...	–	–	–	–	–	–	–	–
Joshua city †	3 828	1 470	924	1 561	643	349	14.8	5.7	14.8	5.7	258.6	671.6	105.5	273.9
Cleburne division	34 589	27 743	...	13 882	10 935	...	560.8	216.5	552.1	213.1	62.6	162.3	25.1	65.1
Cleburne city (pt.) †	22 089	19 218	16 015	9 189	7 761	6 129	56.8	21.9	49.9	19.3	442.7	1 144.5	184.1	476.1
Keene city †	3 944	3 013	2 440	1 414	986	770	6.1	2.4	6.1	2.4	646.6	1 643.3	231.8	589.2
Rio Vista city †	541	509	370	201	193	128	2.1	.8	2.1	.8	257.6	676.3	95.7	251.3
Godley division	2 595	1 959	1 413	1 002	776	510	352.8	136.2	352.1	135.9	7.4	19.1	2.8	7.4
Cleburne city (pt.) †	–	–	...	–	–	...	.2	.1	.2	.1	–	–	–	–
Godley town	569	614	533	240	255	185	1.8	.7	1.8	.7	316.1	812.9	133.3	342.9
Grandview division	4 850	3 603	2 354	1 925	1 382	913	257.8	99.5	257.1	99.3	18.9	48.8	7.5	19.4
Grandview city †	1 245	1 205	935	509	511	381	4.2	1.6	4.2	1.6	296.4	778.1	121.2	318.1
Jones County †	16 490	17 268	16 106	7 639	7 461	6 715	2 427.4	937.2	2 411.5	931.1	6.8	17.7	3.2	8.2
Anson division	3 724	3 994	3 779	1 664	1 682	1 545	521.9	201.5	520.1	200.8	7.2	18.5	3.2	8.3
Anson city	2 644	2 831	2 615	1 159	1 222	1 100	5.4	2.1	5.4	2.1	489.6	1 259.0	214.6	551.9
Hamlin division	3 173	3 783	3 990	1 444	1 576	1 564	413.5	159.7	412.0	159.1	7.7	19.9	3.5	9.1
Hamlin city (pt.)	2 788	3 248	3 322	1 252	1 355	1 326	11.4	4.4	11.4	4.4	244.6	633.6	109.8	284.5
Hawley-Noodle division	4 408	3 564	2 325	1 992	1 621	1 103	822.6	317.6	811.0	313.1	5.4	14.1	2.5	6.4
Abilene city (pt.) †	797	503	394	506	437	413	40.3	15.6	30.2	11.7	26.4	68.1	16.8	43.2
Hawley city	606	679	...	249	242	...	7.6	2.9	7.6	2.9	79.7	209.0	32.8	85.9
Lueders division	866	770	842	446	358	354	315.3	121.7	314.7	121.5	2.8	7.1	1.4	3.7
Lueders city (pt.)	365	420	511	205	210	221	1.5	.6	1.5	.6	243.3	608.3	136.7	341.7
Stamford division	4 319	5 157	5 170	2 093	2 224	2 149	354.1	136.7	353.7	136.5	12.2	31.6	5.9	15.3
Stamford city (pt.) †	3 781	4 497	4 428	1 808	1 915	1 838	8.4	3.2	8.2	3.2	461.1	1 181.6	220.5	565.0
Karnes County †	12 455	13 593	13 462	5 117	5 283	4 509	1 951.9	753.6	1 943.5	750.4	6.4	16.6	2.6	6.8
Falls City division	1 266	1 384	1 354	544	546	415	296.9	114.6	293.6	113.4	4.3	11.2	1.9	4.8
Falls City city	478	580	442	207	218	140	2.3	.9	2.3	.9	207.8	531.1	90.0	230.0
Gillett division	641	756	950	309	338	324	505.2	195.1	504.0	194.6	1.3	3.3	.6	1.6
Karnes City division	3 827	4 117	...	1 520	1 598	...	369.4	142.6	368.3	142.2	10.4	26.9	4.1	10.7
Karnes City town †	2 916	3 296	2 926	1 101	1 183	912	5.5	2.1	5.5	2.1	530.2	1 388.6	200.2	524.3
Kenedy division	5 118	5 577	...	2 046	2 081	...	485.2	187.3	482.6	186.3	10.6	27.5	4.2	11.0
Kenedy city †	3 763	4 356	4 156	1 453	1 562	1 398	8.5	3.3	8.5	3.3	442.7	1 140.3	170.9	440.3

TIPSII [UPF] GPH248 CENSUS90 71583900 03/16/93 4:08 PM MACHINE: C DATA:CENSUS90*PH2TIPSDA48 02/20/93 02:04:47 TAPE: NONE FRAME: 53
TSF:CENSUS90*92. 02/20/93 02:05:41 UTF:CENSUS90*93. 02/20/93 02:05:41 META:CENSUS90*PH2TABLES48. 02/20/93 02:10:38

Table 8. Population and Housing Units, 1970 to 1990; Area Measurements and Density: 1990—Con.

[For information concerning historical counts, see "User Notes." Density is computed using land area. For definitions of terms and meanings of symbols, see text]

State County County Subdivision Place	Population			Housing units			1990 area measurements				1990 density			
							Total area		Land area		Population per—		Housing units per—	
	1990	1980	1970	1990	1980	1970	Square kilometers	Square miles	Square kilometers	Square miles	Square kilometer	Square mile	Square kilometer	Square mile
Karnes County †—Con.														
Runge division	1 603	1 759	1 714	698	720	586	295.2	114.0	295.1	113.9	5.4	14.1	2.4	6.1
Runge town	1 139	1 244	1 147	466	455	383	3.0	1.2	3.0	1.2	379.7	949.2	155.3	388.3
Kaufman County †	52 220	r39 038	32 392	20 097	r14 303	10 681	2 089.8	806.9	2 036.1	786.1	25.6	66.4	9.9	25.6
Crandall division	4 893	3 097	2 321	1 776	1 086	780	266.2	102.8	264.3	102.0	18.5	48.0	6.7	17.4
Combine city (pt.) †	895	560	219	303	187	66	11.7	4.5	11.7	4.5	76.5	198.9	25.9	67.3
Crandall city (pt.) †	1 652	831	774	599	312	270	5.8	2.2	5.8	2.2	284.8	750.9	103.3	272.3
Rosser village (pt.) †	363	...	...	133	...	...	5.6	2.2	5.6	2.2	64.8	165.0	23.8	60.5
Seagoville city (pt.) †	–	–	...	–	–	...	.6	.2	.6	.2	–	–	–	–
Forney division	6 803	4 090	2 789	2 559	1 547	926	237.9	91.9	234.0	90.3	29.1	75.3	10.9	28.3
Crandall city (pt.) †	–	–	...	–	–	...	.2	.1	.2	.1	–	–	–	–
Dallas city (pt.) †	7	1	...	3	1	...	8.6	3.3	5.2	2.0	1.3	3.5	.6	1.5
Forney town †	4 070	2 483	1 745	1 567	980	591	19.3	7.5	19.3	7.5	210.9	542.7	81.2	208.9
Lawrence village (pt.) †	–	...	...	–	...	...	.2	.1	.2	.1	–	–	–	–
Seagoville city (pt.) †	–	6	...	1	2	...	3.4	1.3	3.4	1.3	–	–	.3	.8
Kaufman division	10 646	7 704	...	4 084	2 815	...	431.1	166.4	429.6	165.9	24.8	64.2	9.5	24.6
Cottonwood city †	156	...	...	64	...	...	4.4	1.7	4.4	1.7	35.5	91.8	14.5	37.6
Grays Prairie village †	286	...	...	102	...	...	3.3	1.3	3.3	1.3	86.7	220.0	30.9	78.5
Kaufman city (pt.) †	5 238	4 658	4 012	2 067	1 671	1 426	9.1	3.5	9.1	3.5	575.6	1 496.6	227.1	590.6
Kemp town (pt.)	–	...	...	–	...	...	.2	.1	.2	.1	–	–	–	–
Oak Grove town †	557	319	...	192	100	...	5.5	2.1	5.5	2.1	101.3	265.2	34.9	91.4
Rosser village (pt.) †	3	...	...	1	...	...	.7	.3	.7	.3	4.3	10.0	1.4	3.3
Kemp-Mabank division	5 826	4 653	3 285	2 431	1 910	1 302	252.6	97.5	214.9	83.0	27.1	70.2	11.3	29.3
Kemp town (pt.)	1 184	1 035	999	516	442	395	4.5	1.8	4.4	1.7	269.1	696.5	117.3	303.5
Mabank town (pt.) †	1 458	1 287	1 239	643	538	478	5.4	2.1	5.3	2.1	275.1	694.3	121.3	306.2
Seven Points city (pt.) †	–	...	...	–	...	...	–	–	–	–	–	–	–	–
Terrell division	17 411	16 204	...	6 695	5 720	...	441.8	170.6	435.6	168.2	40.0	103.5	15.4	39.8
Lawrence village (pt.) †	231	...	...	91	...	...	4.0	1.5	4.0	1.5	57.8	154.0	22.8	60.7
Terrell city (pt.) †	12 335	r13 172	14 182	4 680	r4 566	4 100	39.7	15.3	39.7	15.3	310.7	806.2	117.9	305.9
Terrell South division	6 641	r3 290	2 094	2 552	r1 225	748	460.2	177.7	457.7	176.7	14.5	37.6	5.6	14.4
Crandall city (pt.) †	–	–	...	–	–	...	.1	–	.1	–	–	–	–	–
Kaufman city (pt.) †	–	...	...	–	...	...	–	–	–	–	–	–	–	–
Lawrence village (pt.) †	–	...	...	–	...	...	.2	.1	.2	.1	–	–	–	–
Oak Ridge town †	268	r183	...	102	r66	...	5.9	2.3	5.9	2.3	45.4	116.5	17.3	44.3
Post Oak Bend City town	264	r266	...	110	r91	...	5.3	2.1	5.3	2.1	49.8	125.7	20.8	52.4
Terrell city (pt.) †	155	r97	...	55	r35	...	6.0	2.3	6.0	2.3	25.8	67.4	9.2	23.9
Kendall County †	14 589	10 635	6 964	6 137	4 710	3 244	1 717.4	663.1	1 715.9	662.5	8.5	22.0	3.6	9.3
Boerne division	11 082	7 649	4 784	4 428	3 139	2 023	660.0	254.8	658.7	254.3	16.8	43.6	6.7	17.4
Boerne city †	4 274	3 229	2 432	1 623	1 208	930	11.6	4.5	10.8	4.2	395.7	1 017.6	150.3	386.4
Fair Oaks Ranch city (pt.) †	169	...	...	57	...	...	4.8	1.8	4.8	1.8	35.2	93.9	11.9	31.7
Comfort division	3 507	2 986	2 180	1 709	1 571	1 221	1 057.4	408.3	1 057.2	408.2	3.3	8.6	1.6	4.2
Comfort CDP	1 477	1 226	...	646	567	...	8.3	3.2	8.3	3.2	178.0	461.6	77.8	201.9
Kenedy County	460	543	678	213	205	193	5 039.1	1 945.6	3 773.3	1 456.9	.1	.3	.1	.1
Sarita division	460	543	678	213	205	193	5 039.1	1 945.6	3 773.3	1 456.9	.1	.3	.1	.1
Kent County †	1 010	1 145	1 434	603	549	649	2 338.7	903.0	2 337.2	902.4	.4	1.1	.3	.7
Jayton North division	265	337	447	211	149	245	860.9	332.4	860.2	332.1	.3	.8	.2	.6
Jayton town (pt.) †	9	...	...	10	...	...	1.2	.5	1.2	.5	7.5	18.0	8.3	20.0
Jayton South division	745	808	987	392	400	404	1 477.9	570.6	1 477.0	570.3	.5	1.3	.3	.7
Jayton town (pt.) †	599	638	703	271	281	253	3.2	1.2	3.2	1.2	187.2	499.2	84.7	225.8
Kerr County †	36 304	28 780	19 454	17 161	13 137	7 898	2 869.1	1 107.8	2 865.3	1 106.3	12.7	32.8	6.0	15.5
Center Point division	2 701	2 162	...	1 286	1 027	...	336.4	129.9	336.1	129.8	8.0	20.8	3.8	9.9
Ingram division	7 471	5 191	...	3 821	2 921	...	1 960.5	756.9	1 958.6	756.2	3.8	9.9	2.0	5.1
Ingram city †	1 408	...	...	638	...	...	3.2	1.2	3.2	1.2	440.0	1 173.3	199.4	531.7
Kerrville city (pt.) †	45	...	...	25	...	...	.7	.3	.7	.3	64.3	150.0	35.7	83.3
Kerrville division	26 132	21 427	...	12 054	9 189	...	572.2	220.9	570.6	220.3	45.8	118.6	21.1	54.7
Kerrville city (pt.) †	17 339	15 276	12 672	8 290	6 422	4 546	40.1	15.5	39.5	15.2	439.0	1 140.7	209.9	545.4
Kimble County †	4 122	4 063	3 904	2 593	2 415	1 951	3 240.1	1 251.0	3 239.6	1 250.8	1.3	3.3	.8	2.1
Junction Northwest division	1 098	850	631	828	691	480	1 823.9	704.2	1 823.9	704.2	.6	1.6	.5	1.2
Junction city (pt.) †	261	...	...	122	...	...	.9	.3	.9	.3	290.0	870.0	135.6	406.7
Junction Southeast division	3 024	3 213	3 273	1 765	1 724	1 471	1 416.2	546.8	1 415.6	546.6	2.1	5.5	1.2	3.2
Junction city (pt.) †	2 393	2 593	2 654	1 125	1 175	1 014	5.0	1.9	5.0	1.9	478.6	1 259.5	225.0	592.1
King County	354	425	464	191	215	201	2 365.7	913.4	2 363.0	912.3	.1	.4	.1	.2
Guthrie division	354	425	464	191	215	201	2 365.7	913.4	2 363.0	912.3	.1	.4	.1	.2
Kinney County	3 119	2 279	2 006	1 821	1 101	711	3 536.4	1 365.4	3 531.6	1 363.5	.9	2.3	.5	1.3
Brackettville division	3 119	2 279	2 006	1 821	1 101	711	3 536.4	1 365.4	3 531.6	1 363.5	.9	2.3	.5	1.3
Brackettville city	1 740	1 676	1 539	748	722	549	8.2	3.2	8.2	3.2	212.2	543.8	91.2	233.8
Spofford city	68	77	69	39	32	25	.7	.3	.7	.3	97.1	226.7	55.7	130.0

TIPSII [UPF] GPH248 CENSUS90 71583900 03/16/93 4:08 PM MACHINE: C DATA:CENSUS90*PH2TIPSDA48. 02/20/93 02:04:47 TAPE: NONE FRAME: 54
TSF:CENSUS90*92. 02/20/93 02:05:41 UTF:CENSUS90*93. 02/20/93 02:05:41 META:CENSUS90*PH2TABLES48. 02/20/93 02:10:38

Table 8. Population and Housing Units, 1970 to 1990; Area Measurements and Density: 1990—Con.

[For information concerning historical counts, see "User Notes." Density is computed using land area. For definitions of terms and meanings of symbols, see text]

State County County Subdivision Place	Population			Housing units			1990 area measurements				1990 density			
							Total area		Land area		Population per—		Housing units per—	
	1990	1980	1970	1990	1980	1970	Square kilometers	Square miles	Square kilometers	Square miles	Square kilometer	Square mile	Square kilometer	Square mile
Kleberg County †	30 274	33 358	33 166	12 008	11 209	9 624	2 824.4	1 090.5	2 256.0	871.1	13.4	34.8	5.3	13.8
Kingsville division	28 435	31 722	...	11 188	10 634	...	2 261.3	873.1	1 718.6	663.6	16.5	42.8	6.5	16.9
Corpus Christi city (pt.) †	–	–	...	–	–	...	70.3	27.2	.6	.2	–	–	–	–
Kingsville city †	25 276	28 808	28 915	10 100	9 946	8 753	33.0	12.7	32.9	12.7	768.3	1 990.2	307.0	795.3
Riviera division	1 839	1 636	...	820	575	...	563.1	217.4	537.4	207.5	3.4	8.9	1.5	4.0
Knox County †	4 837	5 329	5 972	2 459	2 438	2 665	2 215.7	855.5	2 212.3	854.2	2.2	5.7	1.1	2.9
Benjamin division	535	678	905	365	415	496	1 598.9	617.3	1 596.1	616.3	.3	.9	.2	.6
Benjamin city	225	257	308	131	141	145	2.7	1.0	2.7	1.0	83.3	225.0	48.5	131.0
Goree division	523	649	808	264	277	337	190.7	73.6	190.6	73.6	2.7	7.1	1.4	3.6
Goree city	412	524	538	191	208	215	3.8	1.5	3.8	1.5	108.4	274.7	50.3	127.3
Knox City division	1 751	1 797	1 824	833	761	813	168.1	64.9	167.6	64.7	10.4	27.1	5.0	12.9
Knox City city †	1 440	1 546	1 536	683	652	673	2.2	.8	2.2	.8	654.5	1 800.0	310.5	853.8
Munday division	2 028	2 205	2 435	997	985	1 019	258.0	99.6	257.9	99.6	7.9	20.4	3.9	10.0
Munday city †	1 600	1 738	1 726	743	775	735	3.7	1.4	3.7	1.4	432.4	1 142.9	200.8	530.7
Lamar County †	43 949	42 156	36 062	18 964	17 619	13 813	2 415.2	932.5	2 375.2	917.1	18.5	47.9	8.0	20.7
Biardstown division	866	833	...	359	358	...	218.7	84.5	218.1	84.2	4.0	10.3	1.6	4.3
Blossom division	3 253	3 079	...	1 276	1 228	...	334.3	129.1	332.1	128.2	9.8	25.4	3.8	10.0
Blossom city	1 440	1 487	816	568	573	313	6.2	2.4	6.1	2.4	236.1	600.0	93.1	236.7
Deport division	2 121	2 033	1 787	853	807	695	265.3	102.4	264.7	102.2	8.0	20.8	3.2	8.3
Deport city (pt.)	712	683	726	295	302	285	2.5	1.0	2.5	1.0	284.8	712.0	118.0	295.0
Howland division	721	794	...	306	326	...	156.4	60.4	155.7	60.1	4.6	12.0	2.0	5.1
Paris division	29 017	28 671	...	12 847	12 142	...	250.8	96.8	246.8	95.3	117.6	304.5	52.1	134.8
Paris city (pt.) †	24 699	25 498	23 441	11 191	10 957	9 099	70.2	27.1	67.9	26.2	363.8	942.7	164.8	427.1
Reno city †	1 784	1 059	487	663	382	176	8.8	3.4	8.8	3.4	202.7	524.7	75.3	195.0
Sun Valley city	60	76	...	30	28	...	.4	.2	.4	.2	150.0	300.0	75.0	150.0
Powderly division	3 153	2 422	...	1 248	937	...	257.9	99.6	245.7	94.9	12.8	33.2	5.1	13.2
Paris city (pt.) †	–	...	...	–	...	...	4.5	1.7	2.5	1.0	–	–	–	–
Roxton division	1 222	1 294	1 276	601	612	586	271.0	104.6	270.5	104.4	4.5	11.7	2.2	5.8
Roxton city	639	735	...	344	345	...	2.4	.9	2.4	.9	266.3	710.0	143.3	382.2
Sumner division	3 596	3 030	1 998	1 474	1 209	753	660.9	255.2	641.6	247.7	5.6	14.5	2.3	6.0
Toco city	127	164	...	36	37	...	.4	.2	.4	.2	317.5	635.0	90.0	180.0
Lamb County †	15 072	18 669	17 770	6 531	6 992	7 040	2 636.1	1 017.8	2 632.2	1 016.3	5.7	14.8	2.5	6.4
Earth division	2 035	2 746	2 590	845	944	948	477.9	184.5	477.9	184.5	4.3	11.0	1.8	4.6
Earth city	1 228	1 512	1 152	469	480	429	3.1	1.2	3.1	1.2	396.1	1 023.3	151.3	390.8
Springlake town	132	222	209	69	84	80	2.6	1.0	2.6	1.0	50.8	132.0	26.5	69.0
Littlefield division	7 766	9 550	8 873	3 388	3 632	3 584	705.0	272.2	705.0	272.2	11.0	28.5	4.8	12.4
Littlefield city †	6 489	7 409	6 738	2 791	2 831	2 622	15.5	6.0	15.5	6.0	418.6	1 081.5	180.1	465.2
Olton division	2 795	3 247	3 117	1 143	1 212	1 317	539.8	208.4	539.7	208.4	5.2	13.4	2.1	5.5
Olton city	2 116	2 235	1 782	843	852	763	3.5	1.4	3.5	1.4	604.6	1 511.4	240.9	602.1
Sudan-Amherst division	2 476	3 126	3 190	1 155	1 204	1 191	913.4	352.7	909.6	351.2	2.7	7.1	1.3	3.3
Amherst city	742	971	825	361	381	331	2.2	.8	2.2	.8	337.3	927.5	164.1	451.3
Sudan city	983	1 091	976	458	436	391	2.3	.9	2.3	.9	427.4	1 092.2	199.1	508.9
Lampasas County †	13 521	12 005	9 323	6 193	5 091	3 814	1 849.3	714.0	1 844.3	712.1	7.3	19.0	3.4	8.7
Adamsville division	724	750	654	475	376	338	602.1	232.5	601.8	232.4	1.2	3.1	.8	2.0
Lampasas division	11 583	10 015	7 417	5 033	4 078	2 883	608.5	234.9	606.8	234.3	19.1	49.4	8.3	21.5
Copperas Cove city (pt.) †	–	...	...	–	...	...	.8	.3	.8	.3	–	–	–	–
Lampasas city †	6 382	6 165	5 922	2 863	2 586	2 280	15.0	5.8	14.9	5.8	428.3	1 100.3	192.1	493.6
Lometa division	1 214	1 240	1 252	685	637	593	638.7	246.6	635.7	245.5	1.9	4.9	1.1	2.8
Lometa city †	625	666	633	333	319	296	2.3	.9	2.3	.9	271.7	694.4	144.8	370.0
La Salle County †	5 254	5 514	5 014	2 244	2 172	1 712	3 870.4	1 494.4	3 856.5	1 489.0	1.4	3.5	.6	1.5
Cotulla division	4 433	4 692	4 231	1 905	1 870	1 479	2 944.5	1 136.9	2 933.7	1 132.7	1.5	3.9	.6	1.7
Cotulla city †	3 694	3 912	3 415	1 416	1 451	1 139	5.1	2.0	5.1	2.0	724.3	1 847.0	277.6	708.0
Encinal division	821	822	783	339	302	233	925.9	357.5	922.7	356.3	.9	2.3	.4	1.0
Encinal city	620	704	...	247	238	...	1.0	.4	1.0	.4	620.0	1 550.0	247.0	617.5
Lavaca County †	18 690	19 004	17 903	9 549	8 743	7 494	2 513.4	970.4	2 512.3	970.0	7.4	19.3	3.8	9.8
Hallettsville division	6 905	6 817	6 242	3 833	3 351	2 729	1 292.8	499.2	1 292.1	498.9	5.3	13.8	3.0	7.7
Hallettsville city †	2 718	2 865	2 712	1 239	1 275	1 090	5.7	2.2	5.7	2.2	476.8	1 235.5	217.4	563.2
Moulton division	2 459	2 515	2 651	1 264	1 239	1 180	341.5	131.9	341.4	131.8	7.2	18.7	3.7	9.6
Moulton town	923	1 009	968	438	436	396	2.1	.8	2.1	.8	439.5	1 153.8	208.6	547.5
Shiner division	3 596	3 712	3 722	1 781	1 697	1 456	207.0	79.9	207.0	79.9	17.4	45.0	8.6	22.3
Shiner city †	2 074	2 213	2 102	1 017	979	813	6.1	2.4	6.1	2.3	340.0	901.7	166.7	442.2
Yoakum division	5 730	5 960	5 288	2 671	2 456	2 129	672.0	259.5	671.8	259.4	8.5	22.1	4.0	10.3
Yoakum city (pt.) †	3 457	3 823	3 299	1 569	1 501	1 263	7.0	2.7	7.0	2.7	493.9	1 280.4	224.1	581.1
Lee County †	12 854	10 952	8 048	5 773	4 375	3 351	1 642.3	634.1	1 628.0	628.6	7.9	20.4	3.5	9.2
Giddings division	7 335	6 394	4 359	3 092	2 341	1 776	482.2	186.2	479.3	185.0	15.3	39.6	6.5	16.7
Giddings city †	4 093	3 950	2 783	1 754	1 500	1 106	13.4	5.2	13.3	5.1	307.7	802.5	131.9	343.9
Lexington division	3 138	2 432	1 679	1 444	1 079	723	539.5	208.3	536.4	207.1	5.9	15.2	2.7	7.0
Lexington town †	953	1 065	719	439	448	300	3.1	1.2	3.1	1.2	307.4	794.2	141.6	365.8
Lincoln-Dime Box division	2 381	2 126	2 010	1 237	955	852	620.6	239.6	612.4	236.4	3.9	10.1	2.0	5.2

TIPSII [UPF] GPH248 CENSUS90 71583900 03/16/93 4:08 PM MACHINE: C DATA:CENSUS90*PH2TIPSDA48. 02/20/93 02:04:47 TAPE: NONE FRAME: 55
TSF:CENSUS90*92. 02/20/93 02:05:41 UTF:CENSUS90*93. 02/20/93 02:05:41 META:CENSUS90*PH2TABLES48. 02/20/93 02:10:38

Table 8. Population and Housing Units, 1970 to 1990; Area Measurements and Density: 1990—Con.

[For information concerning historical counts, see "User Notes." Density is computed using land area. For definitions of terms and meanings of symbols, see text]

State County County Subdivision Place	Population			Housing units			1990 area measurements				1990 density			
							Total area		Land area		Population per—		Housing units per—	
	1990	1980	1970	1990	1980	1970	Square kilometers	Square miles	Square kilometers	Square miles	Square kilometer	Square mile	Square kilometer	Square mile
Leon County †	12 665	9 594	8 738	7 019	4 888	4 485	2 798.4	1 080.5	2 776.8	1 072.1	4.6	11.8	2.5	6.5
Buffalo division	2 977	2 214	1 885	1 418	1 003	804	294.9	113.9	293.2	113.2	10.2	26.3	4.8	12.5
Buffalo city †	1 555	1 507	1 242	750	621	488	9.6	3.7	9.6	3.7	162.0	420.3	78.1	202.7
Centerville division	3 098	2 419	2 601	1 886	1 258	1 194	1 010.7	390.2	1 008.0	389.2	3.1	8.0	1.9	4.8
Centerville city	812	799	831	411	377	373	3.4	1.3	3.4	1.3	238.8	624.6	120.9	316.2
Leona town	178	165	96	86	77	47	5.6	2.2	5.6	2.2	31.8	80.9	15.4	39.1
Jewett-Marquez division	2 833	1 853	1 483	1 590	919	831	590.8	228.1	579.5	223.7	4.9	12.7	2.7	7.1
Jewett city	668	597	447	355	288	212	4.5	1.7	4.5	1.7	148.4	392.9	78.9	208.8
Marquez city †	270	231	185	143	105	88	3.1	1.2	3.1	1.2	87.1	225.0	46.1	119.2
Normangee division	2 575	1 908	1 609	1 528	1 081	997	465.7	179.8	463.0	178.8	5.6	14.4	3.3	8.5
Normangee town (pt.)	639	580	623	326	282	265	2.2	.8	2.2	.8	290.5	798.8	148.2	407.5
Oakwood division	1 182	1 200	1 160	597	627	659	436.3	168.4	433.2	167.2	2.7	7.1	1.4	3.6
Oakwood town	527	606	547	237	301	236	2.7	1.0	2.7	1.0	195.2	527.0	87.8	237.0
Liberty County †	52 726	47 088	33 014	22 243	19 806	12 642	3 046.7	1 176.3	3 003.9	1 159.8	17.6	45.5	7.4	19.2
Cleveland division	18 494	16 068	...	7 724	6 912	...	922.8	356.3	910.0	351.3	20.3	52.6	8.5	22.0
Cleveland city †	7 124	5 977	5 627	2 838	2 505	2 078	11.5	4.4	11.5	4.4	619.5	1 619.1	246.8	645.0
Dayton Lakes city †	191	...	...	163	...	...	2.5	1.0	2.2	.8	86.8	238.8	74.1	203.8
Kenefick town (pt.)	–	...	...	–	...	...	–	–	–	–	–	–	–	–
North Cleveland city †	176	259	404	87	108	143	5.1	2.0	5.0	1.9	35.2	92.6	17.4	45.8
Plum Grove city	480	455	...	188	191	...	18.9	7.3	18.9	7.3	25.4	65.8	9.9	25.8
Daisetta division	3 956	4 243	3 570	1 675	1 677	1 309	635.7	245.5	630.4	243.4	6.3	16.3	2.7	6.9
Daisetta city	969	1 177	1 084	431	491	425	3.8	1.5	3.8	1.5	255.0	646.0	113.4	287.3
Devers city (pt.)	314	500	...	150	191	...	4.6	1.8	4.6	1.8	68.3	174.4	32.6	83.3
Hardin town (pt.)	175	306	...	66	119	...	2.0	.8	2.0	.8	87.5	218.8	33.0	82.5
Hardin-Rye division	4 294	3 902	2 562	2 719	2 289	1 582	457.8	176.8	447.1	172.6	9.6	24.9	6.1	15.8
Hardin town (pt.)	357	376	...	157	152	...	2.9	1.1	2.9	1.1	123.1	324.5	54.1	142.7
Liberty-Dayton division	25 982	22 875	...	10 125	8 928	...	1 030.4	397.8	1 016.5	392.5	25.6	66.2	10.0	25.8
Ames city	989	1 155	...	388	414	...	4.7	1.8	4.7	1.8	210.4	549.4	82.6	215.6
Dayton city †	5 151	4 908	3 804	2 052	1 848	1 308	30.0	11.6	30.0	11.6	171.7	444.1	68.4	176.9
Devers city (pt.)	4	7	...	3	4	...	.2	.1	.2	.1	20.0	40.0	15.0	30.0
Hardin town (pt.)	31	97	...	11	41	...	.8	.3	.8	.3	38.8	103.3	13.8	36.7
Kenefick town (pt.)	435	763	205	158	254	57	3.2	1.2	3.2	1.2	135.9	362.5	49.4	131.7
Liberty city	7 733	7 945	5 591	3 125	3 120	1 928	92.9	35.9	92.0	35.5	84.1	217.8	34.0	88.0
Mont Belvieu town (pt.) †	–	...	...	–	...	...	.8	.3	.8	.3	–	–	–	–
Limestone County †	20 946	20 224	18 100	9 922	8 905	6 869	2 417.0	933.2	2 354.0	908.9	8.9	23.0	4.2	10.9
Coolidge division	1 042	1 438	1 182	536	596	530	265.6	102.6	262.4	101.3	4.0	10.3	2.0	5.3
Coolidge town	748	810	786	362	388	374	2.6	1.0	2.5	1.0	299.2	748.0	144.8	362.0
Groesbeck division	4 667	4 273	3 271	2 107	2 053	1 416	438.6	169.4	434.9	167.9	10.7	27.8	4.8	12.5
Groesbeck city †	3 185	3 373	2 396	1 405	1 545	1 006	8.5	3.3	8.5	3.3	374.7	965.2	165.3	425.8
Kosse division	854	773	744	486	461	351	279.7	108.0	279.2	107.8	3.1	7.9	1.7	4.5
Kosse town	505	484	471	279	257	232	3.4	1.3	3.4	1.3	148.5	388.5	82.1	214.6
Mexia division	10 971	11 103	10 702	4 470	4 370	3 513	302.6	116.8	299.1	115.5	36.7	95.0	14.9	38.7
Mexia city †	6 933	7 094	5 943	3 088	3 163	2 595	13.4	5.2	13.4	5.2	517.4	1 333.3	230.4	593.8
Tehuacana town †	322	265	285	149	142	123	4.2	1.6	4.2	1.6	76.7	201.3	35.5	93.1
Personville division	1 317	957	722	882	501	332	336.2	129.8	307.2	118.6	4.3	11.1	2.9	7.4
Prairie Hill division	657	656	645	359	362	282	364.8	140.9	364.4	140.7	1.8	4.7	1.0	2.6
Thornton division	1 438	1 024	834	1 082	562	445	429.5	165.8	406.9	157.1	3.5	9.2	2.7	6.9
Thornton town	540	498	433	260	258	232	2.6	1.0	2.6	1.0	207.7	540.0	100.0	260.0
Lipscomb County	3 143	3 766	3 486	1 683	1 558	1 395	2 414.6	932.3	2 414.3	932.2	1.3	3.4	.7	1.8
Booker division	1 811	1 895	1 709	872	748	644	711.8	274.8	711.7	274.8	2.5	6.6	1.2	3.2
Booker town (pt.) †	1 231	1 201	904	558	443	319	2.2	.8	2.2	.8	559.5	1 538.8	253.6	697.5
Darrouzett town	343	444	396	197	202	159	1.0	.4	1.0	.4	343.0	857.5	197.0	492.5
Follett division	626	836	770	365	366	325	688.3	265.8	688.3	265.8	.9	2.4	.5	1.4
Follett city	441	547	522	254	259	227	2.5	1.0	2.5	1.0	176.4	441.0	101.6	254.0
Higgins division	706	1 035	1 007	446	444	426	1 014.5	391.7	1 014.3	391.6	.7	1.8	.4	1.1
Higgins city	464	702	582	271	306	242	2.8	1.1	2.8	1.1	165.7	421.8	96.8	246.4
Live Oak County †	9 556	9 606	6 697	5 519	4 898	3 079	2 794.4	1 078.9	2 684.3	1 036.4	3.6	9.2	2.1	5.3
George West division	5 970	5 814	3 389	3 939	3 311	1 928	1 578.2	609.3	1 525.2	588.9	3.9	10.1	2.6	6.7
George West city †	2 586	2 627	2 022	1 013	922	646	4.9	1.9	4.9	1.9	527.8	1 361.1	206.7	533.2
Pernitas Point village (pt.) †	125	...	...	123	...	...	1.2	.5	1.2	.5	104.2	250.0	102.5	246.0
Three Rivers division	3 586	3 792	3 308	1 580	1 587	1 151	1 216.2	469.6	1 159.1	447.5	3.1	8.0	1.4	3.5
Three Rivers city †	1 889	2 133	1 761	807	848	649	3.5	1.3	3.5	1.3	539.7	1 453.1	230.6	620.8
Llano County †	11 631	10 144	6 979	9 773	7 570	4 783	2 502.6	966.3	2 421.3	934.9	4.8	12.4	4.0	10.5
Llano North division	5 819	5 228	...	4 803	4 043	...	1 128.9	435.9	1 067.0	412.0	5.5	14.1	4.5	11.7
Buchanan Dam CDP	1 099	...	...	995	...	...	52.2	20.1	19.7	7.6	55.8	144.6	50.5	130.9
Kingsland CDP	2 725	2 241	...	2 031	1 550	...	25.3	9.8	23.4	9.0	116.5	302.8	86.8	225.7
Llano South division	5 812	4 916	...	4 970	3 527	...	1 373.7	530.4	1 354.3	522.9	4.3	11.1	3.7	9.5
Horseshoe Bay CDP (pt.)	1 222	...	...	1 932	...	...	39.7	15.3	32.3	12.5	37.8	97.8	59.8	154.6
Llano city †	2 962	3 071	2 608	1 437	1 323	1 102	8.9	3.4	8.5	3.3	348.5	897.6	169.1	435.5
Sunrise Beach Village city †	497	420	...	712	612	...	5.9	2.3	4.3	1.7	115.6	292.4	165.6	418.8
Loving County	107	91	164	59	50	76	1 753.1	676.9	1 743.4	673.1	.1	.2	–	.1
Mentone division	107	91	164	59	50	76	1 753.1	676.9	1 743.4	673.1	.1	.2	–	.1

TIPSII [UPF] GPH248 CENSUS90 71583900 03/16/93 4:08 PM MACHINE: C DATA:CENSUS90*PH2TIPSDA48. 02/20/93 02:04:47 TAPE: NONE FRAME: 56
TSF:CENSUS90*92. 02/20/93 02:05:41 UTF:CENSUS90*93. 02/20/93 02:05:41 META:CENSUS90*PH2TABLES48. 02/20/93 02:10:38

Table 8. Population and Housing Units, 1970 to 1990; Area Measurements and Density: 1990—Con.

[For information concerning historical counts, see "User Notes." Density is computed using land area. For definitions of terms and meanings of symbols, see text]

State County County Subdivision Place	Population			Housing units			1990 area measurements				1990 density			
							Total area		Land area		Population per—		Housing units per—	
	1990	1980	1970	1990	1980	1970	Square kilometers	Square miles	Square kilometers	Square miles	Square kilometer	Square mile	Square kilometer	Square mile
Lubbock County †	222 636	211 651	179 295	91 770	80 509	58 690	2 332.9	900.7	2 330.0	899.6	95.6	247.5	39.4	102.0
Idalou division	5 619	6 019	4 780	2 244	2 300	1 636	592.3	228.7	591.5	228.4	9.5	24.6	3.8	9.8
Idalou town	2 074	2 348	1 729	791	833	638	2.5	1.0	2.5	1.0	829.6	2 074.0	316.4	791.0
Ransom Canyon town (pt.) †	616	483	...	236	175	...	1.6	.6	1.4	.5	440.0	1 232.0	168.6	472.0
Lubbock division	205 296	193 385	...	84 934	73 688	...	1 158.0	447.1	1 156.3	446.4	177.5	459.9	73.5	190.3
Abernathy city (pt.) †	588	699	704	245	274	249	.6	.2	.6	.2	980.0	2 940.0	408.3	1 225.0
Lubbock city †	186 206	r174 361	149 101	77 852	r67 177	49 120	269.9	104.2	269.7	104.1	690.4	1 788.7	288.7	747.9
New Deal town	521	637	...	200	224	...	2.4	.9	2.4	.9	217.1	578.9	83.3	222.2
Reese AFB CDP	1 263	1 934	2 545	400	419	461	1.4	.5	1.4	.5	902.1	2 526.0	285.7	800.0
Wolfforth town †	1 941	1 701	1 090	703	561	340	2.8	1.1	2.8	1.1	693.2	1 764.5	251.1	639.1
Shallowater division	4 342	4 131	2 829	1 613	1 532	1 004	352.4	136.0	352.3	136.0	12.3	31.9	4.6	11.9
Shallowater city †	1 708	1 932	1 339	624	664	405	2.2	.9	2.2	.9	776.4	1 897.8	283.6	693.3
Slaton division	7 379	8 116	7 756	2 979	2 989	2 644	230.3	88.9	229.9	88.7	32.1	83.2	13.0	33.6
Ransom Canyon town (pt.) †	134	78	...	52	27	...	.9	.3	.8	.3	167.5	446.7	65.0	173.3
Slaton city †	6 078	6 804	6 583	2 440	2 481	2 287	14.2	5.5	14.2	5.5	428.0	1 105.1	171.8	443.6
Lynn County †	6 758	8 605	9 107	2 978	3 171	3 438	2 314.2	893.5	2 310.1	891.9	2.9	7.6	1.3	3.3
O'Donnell division	1 381	1 732	1 932	610	656	868	521.7	201.4	521.5	201.4	2.6	6.9	1.2	3.0
O'Donnell city (pt.)	968	1 076	1 017	438	395	463	1.8	.7	1.8	.7	537.8	1 382.9	243.3	625.7
Tahoka division	4 309	5 540	5 662	1 908	2 072	2 096	1 475.3	569.6	1 471.3	568.1	2.9	7.6	1.3	3.4
New Home city	175	274	252	71	109	80	2.6	1.0	2.6	1.0	67.3	175.0	27.3	71.0
Tahoka city	2 868	3 262	2 956	1 222	1 235	1 136	6.2	2.4	6.2	2.4	462.6	1 195.0	197.1	509.2
Wilson division	1 068	1 333	1 513	460	443	474	317.2	122.5	317.2	122.5	3.4	8.7	1.5	3.8
Wilson city †	568	578	433	211	184	149	1.7	.6	1.7	.6	334.1	946.7	124.1	351.7
McCulloch County †	8 778	8 735	8 571	4 424	4 070	3 642	2 780.2	1 073.4	2 769.7	1 069.4	3.2	8.2	1.6	4.1
Brady division	7 374	7 265	...	3 516	3 272	...	1 022.2	394.7	1 014.9	391.9	7.3	18.8	3.5	9.0
Brady city †	5 946	5 969	5 557	2 683	2 677	2 211	29.8	11.5	23.8	9.2	249.8	646.3	112.7	291.6
Melvin division	790	930	...	516	532	...	1 081.1	417.4	1 079.5	416.8	.7	1.9	.5	1.2
Melvin town	184	202	290	114	127	145	1.2	.5	1.2	.5	153.3	368.0	95.0	228.0
Rochelle division	614	540	611	392	266	302	676.9	261.3	675.3	260.7	.9	2.4	.6	1.5
McLennan County †	189 123	170 755	147 553	78 857	65 934	52 529	2 746.1	1 060.3	2 698.6	1 041.9	70.1	181.5	29.2	75.7
Axtell division	3 235	2 463	1 649	1 246	982	576	278.3	107.5	271.0	104.6	11.9	30.9	4.6	11.9
Hallsburg city (pt.)	80	45	...	30	23	...	5.9	2.3	5.8	2.2	13.8	36.4	5.2	13.6
Leroy city †	292	253	...	121	108	...	4.9	1.9	4.9	1.9	59.6	153.7	24.7	63.7
China Springs division	2 984	2 013	...	1 091	702	...	136.4	52.7	136.3	52.6	21.9	56.7	8.0	20.7
Waco city (pt.) †	–	–	...	–	–	...	.4	.2	.4	.2	–	–	–	–
Crawford division	3 248	2 515	...	1 296	988	...	442.6	170.9	442.6	170.9	7.3	19.0	2.9	7.6
Crawford town †	631	610	477	267	244	187	1.6	.6	1.6	.6	394.4	1 051.7	166.9	445.0
Valley Mills city (pt.)	–	10	20	–	4	8	–	–	–	–	–	–	–	–
Waco city (pt.) †	–	–	...	–	–	...	1.2	.5	1.2	.5	–	–	–	–
Elm Mott division	4 183	3 004	...	1 642	1 186	...	119.8	46.2	119.6	46.2	35.0	90.5	13.7	35.5
Ross city (pt.)	52	50	...	21	16	...	1.0	.4	1.0	.4	52.0	130.0	21.0	52.5
Waco city (pt.) †	–	...	...	–	...	...	.3	.1	.3	.1	–	–	–	–
McGregor division	5 853	5 515	4 904	2 295	2 113	1 764	212.1	81.9	212.1	81.9	27.6	71.5	10.8	28.0
McGregor city (pt.) †	4 683	4 513	4 365	1 876	1 743	1 551	13.6	5.3	13.6	5.3	344.3	883.6	137.9	354.0
Mart division	5 076	4 935	4 272	2 241	1 971	1 680	255.7	98.7	248.4	95.9	20.4	52.9	9.0	23.4
Hallsburg city (pt.)	370	410	...	142	143	...	16.3	6.3	15.9	6.2	23.3	59.7	8.9	22.9
Mart city	2 004	2 324	2 183	949	983	895	3.1	1.2	3.1	1.2	646.5	1 670.0	306.1	790.8
Riesel city †	839	691	...	345	278	...	9.6	3.7	9.6	3.7	87.4	226.8	35.9	93.2
Moody division	8 325	5 754	3 317	3 180	2 197	1 309	350.3	135.2	348.8	134.7	23.9	61.8	9.1	23.6
Bruceville-Eddy city (pt.)	1 074	1 029	...	445	400	...	6.5	2.5	6.5	2.5	165.2	429.6	68.5	178.0
Hewitt city (pt.) †	–	...	...	–	...	...	.1	–	.1	–	–	–	–	–
Lorena town †	1 158	619	406	418	249	153	6.5	2.5	6.5	2.5	178.2	463.2	64.3	167.2
McGregor city (pt.) †	–	...	...	–	...	...	.4	.1	.4	.1	–	–	–	–
Moody town	1 329	1 385	1 286	573	557	515	2.1	.8	2.1	.8	632.9	1 661.3	272.9	716.3
Waco division	149 997	138 965	...	63 284	53 599	...	680.4	262.7	650.7	251.2	230.5	597.1	97.3	251.9
Bellmead city †	8 336	7 569	7 698	3 653	3 024	2 705	16.3	6.3	16.3	6.3	511.4	1 323.2	224.1	579.8
Beverly Hills city	2 048	2 083	2 289	812	749	751	1.7	.6	1.7	.6	1 204.7	3 413.3	477.6	1 353.3
Golinda city (pt.)	58	43	...	23	18	...	2.5	1.0	2.5	1.0	23.2	58.0	9.2	23.0
Hewitt city (pt.) †	8 983	5 247	569	3 207	1 815	197	17.5	6.8	17.5	6.8	513.3	1 321.0	183.3	471.6
Lacy-Lakeview city †	3 617	2 752	2 558	1 810	1 118	928	7.2	2.8	7.2	2.8	502.4	1 291.8	251.4	646.4
Northcrest town †	1 725	1 944	1 669	651	685	479	1.4	.6	1.4	.6	1 232.1	2 875.0	465.0	1 085.0
Robinson city †	7 111	6 074	3 807	2 586	2 015	1 111	87.8	33.9	87.8	33.9	81.0	209.8	29.5	76.3
Waco city (pt.) †	103 590	101 261	95 326	45 088	39 997	34 408	223.7	86.4	194.4	75.1	532.9	1 379.4	231.9	600.4
Woodway city †	8 695	7 091	4 819	3 228	2 301	1 368	17.1	6.6	17.1	6.6	508.5	1 317.4	188.8	489.1
West division	6 222	5 591	4 966	2 582	2 196	1 793	270.5	104.5	269.1	103.9	23.1	59.9	9.6	24.9
Gholson city †	692	263	...	264	97	...	30.4	11.7	30.4	11.7	22.8	59.1	8.7	22.6
Ross city (pt.)	136	150	...	46	54	...	4.1	1.6	4.1	1.6	33.2	85.0	11.2	28.8
West city †	2 515	2 485	2 406	1 159	1 077	940	3.5	1.4	3.5	1.4	718.6	1 796.4	331.1	827.9
McMullen County	817	789	1 095	565	510	437	2 959.6	1 142.7	2 882.9	1 113.1	.3	.7	.2	.5
Tilden division	817	789	1 095	565	510	437	2 959.6	1 142.7	2 882.9	1 113.1	.3	.7	.2	.5

TIPSII [UPF] GPH248 CENSUS90 71583900 03/16/93 4:08 PM MACHINE: C DATA:CENSUS90*PH2TIPSDA48 02/20/93 02:04:47 TAPE: NONE FRAME: 57
TSF:CENSUS90*92. 02/20/93 02:05:41 UTF:CENSUS90*93. 02/20/93 02:05:41 META:CENSUS90*PH2TABLES48. 02/20/93 02:10:38

Table 8. Population and Housing Units, 1970 to 1990; Area Measurements and Density: 1990—Con.

[For information concerning historical counts, see "User Notes." Density is computed using land area. For definitions of terms and meanings of symbols, see text]

State County County Subdivision Place	Population			Housing units			1990 area measurements				1990 density			
							Total area		Land area		Population per—		Housing units per—	
	1990	1980	1970	1990	1980	1970	Square kilometers	Square miles	Square kilometers	Square miles	Square kilometer	Square mile	Square kilometer	Square mile
Madison County †	10 931	10 649	7 693	4 326	3 900	2 838	1 223.7	472.5	1 216.5	469.7	9.0	23.3	3.6	9.2
Madisonville division	5 663	5 385	4 204	2 583	2 260	1 671	478.5	184.7	476.2	183.9	11.9	30.8	5.4	14.0
Madisonville city	3 569	3 660	2 881	1 554	1 521	1 132	9.4	3.6	9.2	3.5	387.9	1 019.7	168.9	444.0
Midway division	3 391	3 522	1 100	695	723	489	288.3	111.3	284.8	110.0	11.9	30.8	2.4	6.3
Midway city †	274	...	...	144	...	...	4.2	1.6	4.2	1.6	65.2	171.3	34.3	90.0
North Zulch division	1 877	1 742	2 389	1 048	917	678	457.0	176.4	455.4	175.8	4.1	10.7	2.3	6.0
Normangee town (pt.)	50	56	34	30	29	18	.7	.3	.7	.3	71.4	166.7	42.9	100.0
Marion County †	9 984	10 360	8 517	5 729	5 633	3 637	1 088.8	420.4	987.4	381.2	10.1	26.2	5.8	15.0
Marion East division	4 714	5 213	5 154	2 420	2 447	2 021	547.8	211.5	515.0	198.8	9.2	23.7	4.7	12.2
Jefferson city †	2 199	2 643	2 866	1 064	1 157	1 087	10.3	4.0	10.2	3.9	215.6	563.8	104.3	272.8
Marion West division	5 270	5 147	3 363	3 309	3 186	1 616	541.0	208.9	472.4	182.4	11.2	28.9	7.0	18.1
Martin County †	4 956	4 684	4 774	2 039	1 835	1 758	2 371.7	915.7	2 369.5	914.9	2.1	5.4	.9	2.2
Stanton division	3 776	3 304	3 154	1 511	1 269	1 146	1 056.9	408.1	1 054.9	407.3	3.6	9.3	1.4	3.7
Midland city (pt.) †	–	...	...	–	...	...	23.4	9.0	23.2	9.0	–	–	–	–
Stanton city †	2 576	2 314	2 117	999	868	780	3.7	1.4	3.7	1.4	696.2	1 840.0	270.0	713.6
Tarzan-Lenorah division	1 180	1 380	1 620	528	566	612	1 314.8	507.6	1 314.5	507.5	.9	2.3	.4	1.0
Ackerly city (pt.)	90	92	108	40	56	43	.4	.2	.4	.2	225.0	450.0	100.0	200.0
Mason County †	3 423	3 683	3 356	2 356	2 010	1 565	2 414.6	932.3	2 414.3	932.1	1.4	3.7	1.0	2.5
Mason East division	2 825	3 005	2 679	1 732	1 492	1 188	924.3	356.9	924.2	356.8	3.1	7.9	1.9	4.9
Mason city †	2 041	2 153	1 806	1 069	951	767	7.7	3.0	7.7	3.0	265.1	680.3	138.8	356.3
Mason West division	598	678	677	624	518	377	1 490.3	575.4	1 490.1	575.3	.4	1.0	.4	1.1
Matagorda County †	36 928	37 828	27 913	18 540	16 210	10 964	4 175.9	1 612.3	2 886.7	1 114.5	12.8	33.1	6.4	16.6
Bay City division	24 153	24 043	...	10 564	9 022	...	721.7	278.6	718.2	277.3	33.6	87.1	14.7	38.1
Bay City city †	18 170	17 837	13 445	8 189	6 827	4 813	19.1	7.4	19.0	7.3	956.3	2 489.0	431.0	1 121.8
Van Vleck CDP	1 534	1 157	1 051	552	373	303	8.4	3.3	8.4	3.3	182.6	464.8	65.7	167.3
Matagorda-Sargent division	3 112	3 292	...	3 585	2 771	...	1 816.7	701.4	896.2	346.0	3.5	9.0	4.0	10.4
Palacios division	5 607	5 796	4 544	2 464	2 428	1 719	833.1	321.7	472.6	182.5	11.9	30.7	5.2	13.5
Palacios town †	4 418	4 667	3 642	1 896	1 914	1 356	12.7	4.9	12.2	4.7	362.1	940.0	155.4	403.4
Tidehaven division	4 056	4 697	2 778	1 927	1 989	958	804.5	310.6	799.7	308.8	5.1	13.1	2.4	6.2
Markham CDP	1 206	1 554	...	477	550	...	4.9	1.9	4.9	1.9	246.1	634.7	97.3	251.1
Maverick County †	36 378	31 398	18 093	11 143	8 669	4 687	3 345.9	1 291.8	3 315.6	1 280.2	11.0	28.4	3.4	8.7
Eagle Pass division	35 136	30 047	...	10 640	8 106	...	1 926.4	743.8	1 905.9	735.9	18.4	47.7	5.6	14.5
Eagle Pass city †	20 651	21 407	15 364	6 358	5 798	3 847	12.3	4.8	12.3	4.8	1 678.9	4 302.3	516.9	1 324.6
Quemado division	1 242	1 351	...	503	563	...	1 419.5	548.1	1 409.7	544.3	.9	2.3	.4	.9
Medina County †	27 312	23 164	20 249	10 860	8 768	7 113	3 456.7	1 334.6	3 439.2	1 327.9	7.9	20.6	3.2	8.2
Castroville-La Coste division	6 470	4 439	3 730	2 571	1 810	1 341	525.2	202.8	520.6	201.0	12.4	32.2	4.9	12.8
Castroville city †	2 159	1 821	1 893	859	657	571	6.3	2.4	6.3	2.4	342.7	899.6	136.3	357.9
LaCoste city †	1 021	862	768	339	301	194	1.7	.6	1.7	.6	600.6	1 701.7	199.4	565.0
Devine-Natalia division	11 028	9 672	8 074	4 098	3 420	2 627	516.0	199.2	515.0	198.8	21.4	55.5	8.0	20.6
Devine city †	3 928	3 756	3 311	1 391	1 275	1 064	7.7	3.0	7.7	3.0	510.1	1 309.3	180.6	463.7
Lytle city (pt.)	340	359	(NA)	127	121	(NA)	2.6	1.0	2.6	1.0	130.8	340.0	48.8	127.0
Natalia city	1 216	1 264	1 296	449	430	388	2.6	1.0	2.6	1.0	467.7	1 216.0	172.7	449.0
D'Hanis division	1 343	1 199	...	728	556	...	1 149.1	443.7	1 145.7	442.4	1.2	3.0	.6	1.6
Hondo division	8 471	7 854	...	3 463	2 982	...	1 266.4	489.0	1 257.9	485.7	6.7	17.4	2.8	7.1
Hondo city †	6 018	6 057	5 487	2 202	2 039	1 706	24.0	9.2	23.9	9.2	251.8	654.1	92.1	239.3
Menard County	2 252	2 346	2 646	1 562	1 408	1 260	2 337.0	902.3	2 336.1	902.0	1.0	2.5	.7	1.7
Menard East division	229	249	...	324	284	...	981.0	378.8	980.5	378.6	.2	.6	.3	.9
Menard West division	2 023	2 097	...	1 238	1 124	...	1 356.0	523.6	1 355.6	523.4	1.5	3.9	.9	2.4
Menard city	1 606	1 697	1 740	817	790	701	5.0	1.9	5.0	1.9	321.2	845.3	163.4	430.0
Midland County †	106 611	82 636	65 433	45 181	31 360	22 845	2 336.3	902.0	2 331.8	900.3	45.7	118.4	19.4	50.2
Midland division	88 025	71 011	...	37 932	27 145	...	89.3	34.5	89.2	34.5	986.8	2 551.4	425.2	1 099.5
Midland city (pt.) †	87 756	69 844	59 463	37 841	26 731	20 927	88.5	34.2	88.4	34.1	992.7	2 573.5	428.1	1 109.7
Midland Rural division	18 586	11 625	...	7 249	4 215	...	2 247.0	867.6	2 242.6	865.9	8.3	21.5	3.2	8.4
Midland city (pt.) †	1 687	681	...	612	216	...	59.1	22.8	58.9	22.8	28.6	74.0	10.4	26.8
Odessa city (pt.) †	195	...	...	87	...	...	7.6	2.9	7.5	2.9	26.0	67.2	11.6	30.0
Milam County †	22 946	22 732	20 028	10 511	9 387	7 845	2 646.3	1 021.7	2 633.5	1 016.8	8.7	22.6	4.0	10.3
Buckholts division	1 072	1 050	1 019	514	484	433	243.0	93.8	242.3	93.5	4.4	11.5	2.1	5.5
Buckholts town †	335	388	...	175	182	...	3.4	1.3	3.4	1.3	98.5	257.7	51.5	134.6
Burlington division	1 312	1 276	1 530	665	572	636	589.5	227.6	586.3	226.4	2.2	5.8	1.1	2.9
Cameron division	6 965	6 844	6 557	3 078	2 848	2 575	261.1	100.8	260.6	100.6	26.7	69.2	11.8	30.6
Cameron city †	5 580	5 721	5 546	2 454	2 378	2 184	11.0	4.2	11.0	4.2	507.3	1 328.6	223.1	584.3
Davilla division	1 079	907	902	546	427	381	334.3	129.1	333.4	128.7	3.2	8.4	1.6	4.2
Gause-Milano division	2 187	2 173	1 881	1 112	930	786	557.4	215.2	554.9	214.2	3.9	10.2	2.0	5.2
Milano city	408	468	...	186	191	...	5.1	2.0	5.0	1.9	81.6	214.7	37.2	97.9
Rockdale division	8 052	8 197	6 166	3 552	3 194	2 271	340.2	131.3	338.3	130.6	23.8	61.7	10.5	27.2
Rockdale city †	5 235	5 611	4 655	2 358	2 255	1 737	8.1	3.1	8.1	3.1	646.3	1 688.7	291.1	760.6
Thorndale division	2 279	2 285	1 973	1 044	932	763	320.8	123.9	317.7	122.7	7.2	18.6	3.3	8.5
Thorndale city (pt.) †	1 092	1 296	1 031	516	525	436	2.0	.8	2.0	.8	546.0	1 365.0	258.0	645.0

TIPSII [UPF] GPH248 CENSUS90 71583900 03/16/93 4:08 PM MACHINE: C DATA:CENSUS90*PH2TIPSDA48. 02/20/93 02:04:47 TAPE: NONE FRAME: 58
TSF:CENSUS90*92. 02/20/93 02:05:41 UTF:CENSUS90*93. 02/20/93 02:05:41 META:CENSUS90*PH2TABLES48. 02/20/93 02:10:38

Table 8. Population and Housing Units, 1970 to 1990; Area Measurements and Density: 1990—Con.

[For information concerning historical counts, see "User Notes." Density is computed using land area. For definitions of terms and meanings of symbols, see text]

State County County Subdivision Place	Population			Housing units			1990 area measurements				1990 density			
							Total area		Land area		Population per—		Housing units per—	
	1990	1980	1970	1990	1980	1970	Square kilometers	Square miles	Square kilometers	Square miles	Square kilometer	Square mile	Square kilometer	Square mile
Mills County	4 531	4 477	4 212	2 582	2 276	1 982	1 942.4	750.0	1 937.8	748.2	2.3	6.1	1.3	3.5
Goldthwaite division	2 523	2 568	2 537	1 409	1 262	1 090	603.1	232.9	601.9	232.4	4.2	10.9	2.3	6.1
Goldthwaite city	1 658	1 783	1 693	878	848	739	3.9	1.5	3.9	1.5	425.1	1 105.3	225.1	585.3
Mullin-Priddy division	1 403	1 318	1 139	832	719	593	875.4	338.0	872.9	337.0	1.6	4.2	1.0	2.5
Mullin town	194	213	203	90	100	102	1.2	.5	1.2	.5	161.7	388.0	75.0	180.0
Star division	605	591	536	341	295	299	463.9	179.1	463.0	178.8	1.3	3.4	.7	1.9
Mitchell County	8 016	9 088	9 073	4 559	4 356	3 937	2 372.4	916.0	2 357.2	910.1	3.4	8.8	1.9	5.0
Colorado City division	5 874	6 558	6 440	2 860	2 791	2 579	381.4	147.3	375.4	144.9	15.6	40.5	7.6	19.7
Colorado City city	4 749	5 405	5 227	2 166	2 218	2 092	13.7	5.3	13.7	5.3	346.6	896.0	158.1	408.7
Loraine division	1 300	1 632	1 738	783	758	805	677.1	261.4	672.6	259.7	1.9	5.0	1.2	3.0
Loraine town	731	929	700	357	350	309	2.7	1.0	2.7	1.0	270.7	731.0	132.2	357.0
Westbrook division	842	898	895	916	807	553	1 313.9	507.3	1 309.3	505.5	.6	1.7	.7	1.8
Westbrook city	237	298	298	140	125	105	1.0	.4	1.0	.4	237.0	592.5	140.0	350.0
Montague County †	17 274	17 410	15 326	9 262	8 534	6 684	2 430.7	938.5	2 410.6	930.7	7.2	18.6	3.8	10.0
Bowie division	9 173	9 503	8 150	4 741	4 406	3 497	721.8	278.7	711.9	274.9	12.9	33.4	6.7	17.2
Bowie city †	4 990	5 610	5 185	2 442	2 482	2 156	10.1	3.9	10.1	3.9	494.1	1 279.5	241.8	626.2
Montague-Forestburg division	1 422	1 300	1 170	759	607	482	520.2	200.8	518.0	200.0	2.7	7.1	1.5	3.8
Nocona division	4 608	4 670	4 375	2 390	2 383	1 963	674.4	260.4	671.2	259.1	6.9	17.8	3.6	9.2
Nocona city	2 870	2 992	2 871	1 457	1 461	1 276	7.1	2.7	7.1	2.7	404.2	1 063.0	205.2	539.6
St. Jo division	2 071	1 937	1 631	1 372	1 138	742	514.4	198.6	509.6	196.7	4.1	10.5	2.7	7.0
St. Jo city †	1 048	1 071	1 054	525	516	436	2.8	1.1	2.8	1.1	374.3	952.7	187.5	477.3
Montgomery County †	182 201	r127 222	49 479	73 871	r49 493	18 412	2 789.2	1 076.9	2 704.8	1 044.3	67.4	174.5	27.3	70.7
Magnolia division	17 173	12 217	...	6 100	4 083	...	319.7	123.5	319.1	123.2	53.8	139.4	19.1	49.5
Magnolia town	940	867	315	363	320	134	5.4	2.1	5.4	2.1	174.1	447.6	67.2	172.9
Pinehurst CDP	3 284	...	...	1 239	...	...	23.4	9.0	23.4	9.0	140.3	364.9	52.9	137.7
Stagecoach town	340	349	...	118	107	...	3.0	1.2	2.9	1.1	117.2	309.1	40.7	107.3
Tomball city (pt.) †	–	...	...	–	...	...	.2	.1	.2	.1	–	–	–	–
Montgomery division	13 893	8 222	...	8 504	5 584	...	877.1	338.6	830.8	320.8	16.7	43.3	10.2	26.5
Conroe city (pt.) †	51	...	...	14	...	...	.4	.1	.4	.1	127.5	510.0	35.0	140.0
Montgomery city	356	258	216	174	107	94	10.9	4.2	10.8	4.2	33.0	84.8	16.1	41.4
Southeast Montgomery division	138 038	r98 492	...	52 876	r35 940	...	1 262.7	487.5	1 253.6	484.0	110.1	285.2	42.2	109.2
Chateau Woods city	641	590	...	224	210	...	2.0	.8	2.0	.8	320.5	801.3	112.0	280.0
Conroe city (pt.) †	27 537	18 034	11 969	11 478	7 781	4 365	53.4	20.6	53.3	20.6	516.6	1 336.7	215.3	557.2
Cut and Shoot town †	903	568	451	337	223	156	7.4	2.8	7.4	2.8	122.0	322.5	45.5	120.4
Houston city (pt.) †	2	19	9	1	12	5	4.7	1.8	4.4	1.7	.5	1.2	.2	.6
Kingwood CDP (pt.)	47	167	...	20	57	...	2.3	.9	2.3	.9	20.4	52.2	8.7	22.2
Oak Ridge North town	2 454	2 504	...	811	717	...	2.2	.9	2.2	.9	1 115.5	2 726.7	368.6	901.1
Patton Village city	1 155	1 050	667	425	479	340	4.7	1.8	4.5	1.7	256.7	679.4	94.4	250.0
Porter Heights CDP	1 448	1 331	...	484	410	...	8.2	3.2	8.2	3.2	176.6	452.5	59.0	151.3
Roman Forest town	1 033	929	...	332	271	...	3.8	1.5	3.8	1.5	271.8	688.7	87.4	221.3
Shenandoah city	1 718	1 793	...	512	502	...	3.0	1.1	3.0	1.1	572.7	1 561.8	170.7	465.5
Splendora city	745	721	194	309	288	65	4.9	1.9	4.9	1.9	152.0	392.1	63.1	162.6
The Woodlands CDP	29 205	8 443	...	11 389	3 408	...	43.6	16.8	42.4	16.4	688.8	1 780.8	268.6	694.5
Woodbranch village	1 312	720	378	448	251	114	4.9	1.9	4.9	1.9	267.8	690.5	91.4	235.8
Woodloch town	291	351	...	87	89	...	.1	–	.1	–	2 910.0	–	870.0	–
Willis division	13 097	8 291	...	6 391	3 886	...	329.6	127.3	301.4	116.4	43.5	112.5	21.2	54.9
Conroe city (pt.) †	22	...	...	8	...	...	.6	.2	.6	.2	36.7	110.0	13.3	40.0
Panorama Village city	1 556	1 186	...	759	550	...	2.9	1.1	2.8	1.1	555.7	1 414.5	271.1	690.0
Willis city †	2 764	1 674	1 577	1 124	691	575	5.3	2.0	5.3	2.0	521.5	1 382.0	212.1	562.0
Moore County †	17 865	16 575	14 060	6 837	6 082	4 903	2 356.1	909.7	2 330.3	899.7	7.7	19.9	2.9	7.6
Dumas division	15 902	14 389	11 873	6 015	5 268	4 123	1 712.6	661.2	1 688.8	652.1	9.4	24.4	3.6	9.2
Cactus city	1 529	898	644	478	304	268	5.3	2.0	5.3	2.0	288.5	764.5	90.2	239.0
Dumas city †	12 871	12 194	9 771	4 890	4 459	3 354	11.2	4.3	11.2	4.3	1 149.2	2 993.3	436.6	1 137.2
Fritch city (pt.) †	10	–	–	3	–	–	–	–	–	–	–	–	–	–
Sunray division	1 963	2 186	2 187	822	814	780	643.5	248.5	641.5	247.7	3.1	7.9	1.3	3.3
Sunray city	1 729	1 952	1 854	726	710	672	4.4	1.7	4.4	1.7	393.0	1 017.1	165.0	427.1
Morris County †	13 200	14 629	12 310	5 800	5 689	4 334	669.9	258.7	659.2	254.5	20.0	51.9	8.8	22.8
Daingerfield division	8 657	9 762	8 009	3 715	3 627	2 707	314.5	121.4	305.5	118.0	28.3	73.4	12.2	31.5
Daingerfield town †	2 572	3 030	2 630	1 081	1 147	919	5.9	2.3	5.9	2.3	435.9	1 118.3	183.2	470.0
Hughes Springs city (pt.) †	11	...	...	4	...	...	.1	–	.1	–	110.0	–	40.0	–
Lone Star city †	1 615	2 036	1 760	739	766	606	5.2	2.0	5.1	2.0	316.7	807.5	144.9	369.5
Naples division	4 543	4 867	4 301	2 085	2 062	1 627	355.4	137.2	353.7	136.6	12.8	33.3	5.9	15.3
Naples town †	1 508	1 908	1 726	693	790	665	6.1	2.4	6.1	2.4	247.2	628.3	113.6	288.8
Omaha city	833	960	898	412	410	353	2.9	1.1	2.9	1.1	287.2	757.3	142.1	374.5
Motley County	1 532	1 950	2 178	1 026	958	1 041	2 563.8	989.9	2 562.6	989.4	.6	1.5	.4	1.0
Matador North division	276	385	494	264	209	237	1 248.5	482.0	1 247.8	481.8	.2	.6	.2	.5
Matador South division	1 256	1 565	1 684	762	749	804	1 315.3	507.8	1 314.9	507.7	1.0	2.5	.6	1.5
Matador town	790	1 052	1 091	458	495	479	3.4	1.3	3.4	1.3	232.4	607.7	134.7	352.3
Roaring Springs town	264	315	308	159	156	161	2.8	1.1	2.8	1.1	94.3	240.0	56.8	144.5

TIPSII [UPF] GPH248 CENSUS90 71583900 03/16/93 4:08 PM MACHINE: C DATA:CENSUS90*PH2TIPSDA48 02/20/93 02:04:47 TAPE: NONE FRAME: 59
TSF:CENSUS90*92. 02/20/93 02:05:41 UTF:CENSUS90*93. 02/20/93 02:05:41 META:CENSUS90*PH2TABLES48. 02/20/93 02:10:38

Table 8. Population and Housing Units, 1970 to 1990; Area Measurements and Density: 1990—Con.

[For information concerning historical counts, see "User Notes." Density is computed using land area. For definitions of terms and meanings of symbols, see text]

State County County Subdivision Place	Population			Housing units			1990 area measurements				1990 density			
							Total area		Land area		Population per—		Housing units per—	
	1990	1980	1970	1990	1980	1970	Square kilometers	Square miles	Square kilometers	Square miles	Square kilometer	Square mile	Square kilometer	Square mile
Nacogdoches County †	54 753	46 786	36 362	22 768	18 317	12 304	2 541.9	981.4	2 452.3	946.8	22.3	57.8	9.3	24.0
Chireno-Martinsville division	3 983	3 375	2 343	1 965	1 577	948	719.0	277.6	657.9	254.0	6.1	15.7	3.0	7.7
Chireno city	415	371	308	187	145	126	4.9	1.9	4.9	1.9	84.7	218.4	38.2	98.4
Cushing-Douglass division	3 832	3 433	2 839	1 851	1 536	1 175	582.8	225.0	575.8	222.3	6.7	17.2	3.2	8.3
Cushing city	587	518	396	240	220	187	3.5	1.3	3.4	1.3	172.6	451.5	70.6	184.6
Garrison division	2 365	2 552	2 120	1 026	1 009	740	231.1	89.2	229.6	88.6	10.3	26.7	4.5	11.6
Garrison town	883	1 059	1 082	398	420	389	3.0	1.2	3.0	1.2	294.3	735.8	132.7	331.7
Nacogdoches division	44 573	37 426	...	17 926	14 195	...	1 008.9	389.6	989.1	381.9	45.1	116.7	18.1	46.9
Appleby city	449	453	280	209	181	108	5.6	2.1	5.6	2.1	80.2	213.8	37.3	99.5
Nacogdoches city †	30 872	27 149	22 544	12 253	10 061	7 040	64.8	25.0	64.6	24.9	477.9	1 239.8	189.7	492.1
Navarro County †	39 926	35 323	31 150	17 219	14 951	12 495	2 813.4	1 086.3	2 774.4	1 071.2	14.4	37.3	6.2	16.1
Blooming Grove division	3 425	2 829	2 238	1 582	1 398	1 067	423.4	163.5	409.9	158.3	8.4	21.6	3.9	10.0
Blooming Grove town	847	823	740	378	367	326	2.2	.9	2.2	.9	385.0	941.1	171.8	420.0
Frost town †	579	564	548	259	262	251	2.9	1.1	2.9	1.1	199.7	526.4	89.3	235.5
Corsicana division	28 591	25 790	...	11 920	10 521	...	805.7	311.1	798.4	308.3	35.8	92.7	14.9	38.7
Angus city †	363	244	...	136	94	...	8.6	3.3	8.6	3.3	42.2	110.0	15.8	41.2
Barry city	175	192	149	86	82	75	1.2	.4	1.2	.4	145.8	437.5	71.7	215.0
Corsicana city †	22 911	21 712	19 972	9 622	8 977	7 688	57.8	22.3	53.9	20.8	425.1	1 101.5	178.5	462.6
Emhouse town	195	197	158	76	75	62	.6	.2	.6	.2	325.0	975.0	126.7	380.0
Eureka city †	242	...	...	105	...	...	6.2	2.4	6.2	2.4	39.0	100.8	16.9	43.8
Mildred town †	173	...	...	68	...	...	5.9	2.3	5.9	2.3	29.3	75.2	11.5	29.6
Mustang town	35	12	...	22	13	...	.3	.1	.3	.1	116.7	350.0	73.3	220.0
Navarro town †	193	...	...	77	...	...	1.7	.7	1.7	.7	113.5	275.7	45.3	110.0
Oak Valley town †	388	...	...	141	...	...	5.1	2.0	5.1	2.0	76.1	194.0	27.6	70.5
Retreat town	334	255	263	131	102	95	12.9	5.0	12.9	5.0	25.9	66.8	10.2	26.2
Dawson division	2 209	1 871	1 775	1 137	958	807	414.1	159.9	402.8	155.5	5.5	14.2	2.8	7.3
Dawson town	766	747	848	408	393	371	4.6	1.8	4.6	1.8	166.5	425.6	88.7	226.7
Kerens division	3 118	2 896	...	1 399	1 256	...	476.2	183.9	474.1	183.0	6.6	17.0	3.0	7.6
Goodlow city	319	343	...	119	118	...	2.7	1.0	2.7	1.0	118.1	319.0	44.1	119.0
Kerens city †	1 702	1 582	1 446	793	705	656	6.1	2.4	6.1	2.4	279.0	709.2	130.0	330.4
Powell town	101	111	121	52	53	46	4.3	1.7	4.3	1.7	23.5	59.4	12.1	30.6
Rice division	1 941	1 334	938	830	519	362	368.3	142.2	365.1	141.0	5.3	13.8	2.3	5.9
Rice city (pt.)	554	432	284	207	151	105	5.1	2.0	4.8	1.9	115.4	291.6	43.1	108.9
Richland division	642	603	620	351	299	281	325.7	125.8	324.2	125.2	2.0	5.1	1.1	2.8
Richland town †	244	260	309	119	131	135	1.9	.8	1.9	.8	128.4	305.0	62.6	148.8
Streetman town (pt.) †	–	19	15	–	9	6	.1	–	.1	–	–	–	–	–
Newton County	13 569	13 254	11 657	6 378	6 107	4 591	2 433.5	939.6	2 415.8	932.8	5.6	14.5	2.6	6.8
Burkeville division	1 973	1 872	...	1 394	1 360	...	789.6	304.9	778.1	300.4	2.5	6.6	1.8	4.6
Call division	2 655	2 913	2 460	1 145	1 158	972	487.4	188.2	485.1	187.3	5.5	14.2	2.4	6.1
Deweyville division	3 126	3 160	2 124	1 325	1 332	883	296.5	114.5	295.9	114.3	10.6	27.3	4.5	11.6
Deweyville CDP	1 218	1 171	...	498	481	...	29.3	11.3	29.1	11.2	41.9	108.8	17.1	44.5
Newton division	5 815	5 309	...	2 514	2 257	...	859.9	332.0	856.7	330.8	6.8	17.6	2.9	7.6
Newton city	1 885	1 620	1 529	831	727	610	14.1	5.5	14.1	5.4	133.7	349.1	58.9	153.9
Nolan County †	16 594	17 359	16 220	7 462	7 471	6 529	2 367.3	914.0	2 362.2	912.1	7.0	18.2	3.2	8.2
Blackwell-Nolan division	689	744	798	424	381	408	763.6	294.8	763.0	294.6	.9	2.3	.6	1.4
Blackwell town (pt.)	332	265	266	168	146	153	1.2	.5	1.2	.5	276.7	664.0	140.0	336.0
Roscoe division	2 274	2 684	2 551	1 032	1 084	962	1 072.4	414.0	1 071.5	413.7	2.1	5.5	1.0	2.5
Roscoe city †	1 446	1 628	1 580	628	613	587	4.9	1.9	4.9	1.9	295.1	761.1	128.2	330.5
Sweetwater city (pt.) †	–	10	...	–	3	...	.1	.1	.1	.1	–	–	–	–
Sweetwater division	13 631	13 931	...	6 006	6 006	...	531.3	205.1	527.7	203.7	25.8	66.9	11.4	29.5
Sweetwater city (pt.) †	11 967	12 232	12 020	5 282	5 220	4 690	22.4	8.6	22.3	8.6	536.6	1 391.5	236.9	614.2
Nueces County †	291 145	268 215	237 544	114 326	94 381	74 695	3 021.4	1 166.6	2 165.0	835.9	134.5	348.3	52.8	136.8
Bishop division	6 012	6 740	5 905	2 225	2 135	1 791	458.9	177.2	457.6	176.7	13.1	34.0	4.9	12.6
Bishop city	3 337	3 706	3 466	1 286	1 233	1 077	6.1	2.4	6.1	2.4	547.0	1 390.4	210.8	535.8
Driscoll city (pt.)	–	...	...	–	...	...	.1	.1	.1	.1	–	–	–	–
Robstown city (pt.) †	–	...	...	–	...	...	.3	.1	.3	.1	–	–	–	–
Corpus Christi division	254 977	236 437	...	98 240	82 880	...	862.9	333.1	763.6	294.8	333.9	864.9	128.7	333.2
Corpus Christi city (pt.) †	252 924	r232 006	204 525	97 440	r81 519	63 836	382.6	147.7	304.3	117.5	831.2	2 152.5	320.2	829.3
Petronila city (pt.) †	4	...	...	1	...	...	.1	–	.1	–	40.0	–	10.0	–
Portland city (pt.)	–	–	...	–	–	...	3.5	1.4	–	–	–	–	–	–
Corpus Christi West division	8 167	6 796	3 216	3 051	2 205	1 107	430.9	166.4	427.7	165.2	19.1	49.4	7.1	18.5
Agua Dulce city	794	934	742	292	283	244	.8	.3	.8	.3	992.5	2 646.7	365.0	973.3
Corpus Christi city (pt.) †	1 801	40	...	712	4	...	5.9	2.3	4.7	1.8	383.2	1 000.6	151.5	395.6
North San Pedro CDP (pt.)	–	(NA)	(NA)	–	(NA)	(NA)	–	–	–	–	–	–	–	–
Robstown city (pt.) †	17	...	...	7	...	...	.7	.3	.7	.3	24.3	56.7	10.0	23.3
Driscoll division	2 299	1 810	2 247	844	596	690	395.9	152.9	395.7	152.8	5.8	15.0	2.1	5.5
Driscoll city (pt.)	688	648	626	240	208	194	2.8	1.1	2.8	1.1	245.7	625.5	85.7	218.2
Petronila city (pt.) †	151	...	...	57	...	...	4.6	1.8	4.6	1.8	32.8	83.9	12.4	31.7
Robstown city (pt.) †	–	...	...	–	...	...	.3	.1	.3	.1	–	–	–	–
Port Aransas division	5 155	2 644	1 352	5 292	2 722	1 610	843.6	325.7	91.0	35.1	56.6	146.9	58.2	150.8
Aransas Pass city (pt.) †	22	5	–	15	2	–	87.1	33.6	6.8	2.6	3.2	8.5	2.2	5.8
Corpus Christi city (pt.) †	2 728	r88	...	2 053	r110	...	671.7	259.4	39.1	15.1	69.8	180.7	52.5	136.0
Port Aransas city †	2 233	1 968	1 218	2 677	1 800	1 174	24.6	9.5	16.5	6.4	135.3	348.9	162.2	418.3
Portland city (pt.)	–	–	–	–	–	–	2.9	1.1	–	–	–	–	–	–

TIPSII [UPF] GPH248 CENSUS90 71583900 03/16/93 4:08 PM MACHINE: C DATA:CENSUS90*PH2TIPSDA48. 02/20/93 02:04:47 TAPE: NONE FRAME: 60
TSF:CENSUS90*92. 02/20/93 02:05:41 UTF:CENSUS90*93. 02/20/93 02:05:41 META:CENSUS90*PH2TABLES48. 02/20/93 02:10:38

Table 8. Population and Housing Units, 1970 to 1990; Area Measurements and Density: 1990—Con.

[For information concerning historical counts, see "User Notes." Density is computed using land area. For definitions of terms and meanings of symbols, see text]

State County County Subdivision Place	Population			Housing units			1990 area measurements				1990 density			
							Total area		Land area		Population per—		Housing units per—	
	1990	1980	1970	1990	1980	1970	Square kilometers	Square miles	Square kilometers	Square miles	Square kilometer	Square mile	Square kilometer	Square mile
Nueces County †—Con.														
Robstown division	14 535	13 788	16 511	4 674	3 843	4 531	29.3	11.3	29.3	11.3	496.1	1 286.3	159.5	413.6
North San Pedro CDP (pt.)	953	...	...	306	...	...	.3	.1	.3	.1	3 176.7	9 530.0	1 020.0	3 060.0
Robstown city (pt.) †	12 832	12 100	11 217	4 128	3 394	3 098	22.7	8.8	22.7	8.8	565.3	1 458.2	181.9	469.1
Ochiltree County †	9 128	9 588	9 704	3 996	3 865	3 319	2 378.0	918.1	2 376.7	917.6	3.8	9.9	1.7	4.4
Perryton East division	8 312	8 660	...	3 637	3 495	...	1 209.5	467.0	1 208.8	466.7	6.9	17.8	3.0	7.8
Booker town (pt.) †	5	18	–	3	6	1	.5	.2	.5	.2	10.0	25.0	6.0	15.0
Perryton city †	7 607	7 991	7 810	3 301	3 222	2 696	9.2	3.6	9.2	3.6	826.8	2 113.1	358.8	916.9
Perryton West division	816	928	...	359	370	...	1 168.5	451.2	1 167.8	450.9	.7	1.8	.3	.8
Oldham County †	2 278	2 283	2 258	861	797	713	3 889.0	1 501.5	3 886.9	1 500.7	.6	1.5	.2	.6
Vega East division	1 971	1 952	1 885	700	639	564	2 283.3	881.6	2 281.4	880.9	.9	2.2	.3	.8
Vega town †	840	900	839	388	385	343	2.7	1.1	2.7	1.1	311.1	763.6	143.7	352.7
Vega West division	307	331	373	161	158	149	1 605.7	620.0	1 605.5	619.9	.2	.5	.1	.3
Adrian city	220	222	228	101	101	91	2.3	.9	2.3	.9	95.7	244.4	43.9	112.2
Orange County †	80 509	83 838	71 170	32 032	30 649	22 204	983.1	379.6	923.1	356.4	87.2	225.9	34.7	89.9
Bridge City-Orangefield division	13 682	13 859	10 060	5 146	4 841	2 954	258.6	99.8	214.6	82.9	63.8	165.0	24.0	62.1
Bridge City city (pt.) †	8 034	7 667	...	3 014	2 686	...	16.2	6.2	15.6	6.0	515.0	1 339.0	193.2	502.3
Orange city (pt.) †	–	...	...	–	...	...	2.4	.9	1.8	.7	–	–	–	–
Mauriceville division	8 255	7 426	...	3 042	2 516	...	194.8	75.2	191.3	73.9	43.2	111.7	15.9	41.2
Mauriceville CDP (pt.)	1 290	...	...	465	...	...	15.4	5.9	15.4	5.9	83.8	218.6	30.2	78.8
Orange city (pt.) †	45	...	...	17	...	...	2.7	1.0	2.6	1.0	17.3	45.0	6.5	17.0
Orange division	30 870	35 411	...	13 344	13 696	...	173.6	67.0	166.7	64.4	185.2	479.3	80.0	207.2
Bridge City city (pt.) †	–	...	...	–	...	...	–	–	–	–	–	–	–	–
Orange city (pt.) †	19 336	23 628	24 457	8 515	9 197	8 183	54.6	21.1	51.0	19.7	379.1	981.5	167.0	432.2
Pinehurst city	2 682	r2 928	2 198	1 218	r1 171	742	4.9	1.9	4.9	1.9	547.3	1 411.6	248.6	641.1
West Orange city	4 187	4 610	4 820	1 841	1 847	1 570	8.3	3.2	8.2	3.2	510.6	1 308.4	224.5	575.3
Vidor division	27 702	27 142	20 331	10 500	9 596	5 992	356.0	137.5	350.5	135.3	79.0	204.7	30.0	77.6
Mauriceville CDP (pt.)	756	...	...	265	...	...	6.6	2.6	6.6	2.6	114.5	290.8	40.2	101.9
Pine Forest city	709	639	512	251	216	149	4.1	1.6	4.1	1.6	172.9	443.1	61.2	156.9
Rose City city	572	663	...	230	254	...	4.5	1.7	4.5	1.7	127.1	336.5	51.1	135.3
Vidor city †	10 935	r11 834	9 738	4 294	r4 368	2 979	27.4	10.6	27.4	10.6	399.1	1 031.6	156.7	405.1
Palo Pinto County †	25 055	24 062	28 962	13 349	12 236	11 733	2 552.6	985.6	2 468.2	953.0	10.2	26.3	5.4	14.0
Graford division	2 235	1 942	1 751	2 511	2 217	1 521	669.7	258.6	625.4	241.4	3.6	9.3	4.0	10.4
Graford city	561	495	613	260	228	229	1.8	.7	1.8	.7	311.7	801.4	144.4	371.4
Mineral Wells division	18 708	18 383	...	8 032	7 849	...	317.4	122.5	312.9	120.8	59.8	154.9	25.7	66.5
Mineral Wells city (pt.) †	14 388	14 348	17 253	6 242	6 227	6 502	35.2	13.6	35.1	13.6	409.9	1 057.9	177.8	459.0
Palo Pinto-Santo division	2 300	1 869	1 643	1 414	1 062	729	752.9	290.7	736.0	284.2	3.1	8.1	1.9	5.0
Strawn-Gordon division	1 812	1 868	1 979	1 392	1 108	926	812.5	313.7	794.0	306.6	2.3	5.9	1.8	4.5
Gordon city †	465	516	457	242	243	192	2.5	1.0	2.5	1.0	186.0	465.0	96.8	242.0
Mingus city	215	212	273	130	126	110	4.0	1.5	4.0	1.5	53.8	143.3	32.5	86.7
Strawn city †	709	694	786	359	348	337	2.0	.8	2.0	.8	354.5	886.3	179.5	448.8
Panola County †	22 035	20 724	15 894	9 700	8 774	6 243	2 127.4	821.4	2 074.5	801.0	10.6	27.5	4.7	12.1
Beckville division	3 103	3 224	2 251	1 292	1 239	876	407.6	157.4	402.4	155.4	7.7	20.0	3.2	8.3
Beckville city	783	945	582	360	389	232	3.1	1.2	3.1	1.2	252.6	652.5	116.1	300.0
Tatum city (pt.)	255	275	126	93	92	44	3.3	1.3	3.3	1.3	77.3	196.2	28.2	71.5
Carthage division	11 062	10 429	7 921	4 670	4 154	3 009	417.0	161.0	413.7	159.7	26.7	69.3	11.3	29.2
Carthage city †	6 496	6 447	5 392	2 776	2 572	2 044	26.9	10.4	26.8	10.4	242.4	624.6	103.6	266.9
Gary City town (pt.)	–	...	...	–	...	...	–	–	–	–	–	–	–	–
De Berry-Deadwood division	4 375	3 712	3 148	1 801	1 470	1 057	757.9	292.6	741.0	286.1	5.9	15.3	2.4	6.3
Gary City division	1 394	1 462	1 100	640	633	434	246.8	95.3	233.8	90.3	6.0	15.4	2.7	7.1
Gary City town (pt.)	271	322	202	115	143	93	4.9	1.9	4.9	1.9	55.3	142.6	23.5	60.5
Long Branch-Dotson division	2 101	1 897	1 474	1 297	1 278	867	298.2	115.1	283.7	109.5	7.4	19.2	4.6	11.8
Parker County †	64 785	44 609	33 888	26 044	17 715	11 766	2 357.3	910.1	2 340.3	903.6	27.7	71.7	11.1	28.8
Springtown division	21 515	13 159	7 171	8 295	4 907	2 404	509.9	196.9	507.4	195.9	42.4	109.8	16.3	42.3
Azle city (pt.) †	1 203	896	650	476	338	205	2.6	1.0	2.6	1.0	462.7	1 203.0	183.1	476.0
Briar CDP (pt.)	588	...	...	205	...	...	9.6	3.7	9.6	3.7	61.3	158.9	21.4	55.4
Reno city †	2 322	1 174	688	915	458	231	33.8	13.0	33.8	13.0	68.7	178.6	27.1	70.4
Sanctuary town	234	r215	(NA)	88	r76	(NA)	.7	.3	.7	.3	334.3	780.0	125.7	293.3
Springtown city	1 740	1 658	1 194	745	654	433	7.0	2.7	7.0	2.7	248.6	644.4	106.4	275.9
Weatherford city (pt.) †	1	15	...	115	113	...	1.7	.7	.3	.1	3.3	10.0	383.3	1 150.0
Willow Park city (pt.)	–	...	...	–	...	...	–	–	–	–	–	–	–	–
Weatherford division	24 572	19 664	...	10 620	8 197	...	797.7	308.0	791.1	305.4	31.1	80.5	13.4	34.8
Cool city (pt.)	133	123	237	51	63	88	2.0	.8	2.0	.8	66.5	166.3	25.5	63.8
Millsap town †	485	439	...	181	144	...	3.2	1.2	3.2	1.2	151.6	404.2	56.6	150.8
Mineral Wells city (pt.) †	9	–	(NA)	6	–	(NA)	2.0	.8	2.0	.8	4.5	11.3	3.0	7.5
Weatherford city (pt.) †	13 884	12 003	11 750	5 935	4 984	4 882	32.9	12.7	32.9	12.7	422.0	1 093.2	180.4	467.3
Weatherford Northwest division	6 930	4 824	...	2 667	1 880	...	623.9	240.9	620.1	239.4	11.2	28.9	4.3	11.1
Cool city (pt.)	81	79	...	42	35	...	2.2	.9	2.2	.9	36.8	90.0	19.1	46.7
Mineral Wells city (pt.) †	473	120	(NA)	8	26	(NA)	17.4	6.7	15.6	6.0	30.3	78.8	.5	1.3
Weatherford city (pt.) †	325	...	...	151	...	...	1.7	.6	1.5	.6	216.7	541.7	100.7	251.7

TIPSII [UPF] GPH248 CENSUS90 71583900 03/16/93 4:08 PM MACHINE: C DATA:CENSUS90*PH2TIPSDA48. 02/20/93 02:04:47 TAPE: NONE FRAME: 61
TSF:CENSUS90*92. 02/20/93 02:05:41 UTF:CENSUS90*93. 02/20/93 02:05:41 META:CENSUS90*PH2TABLES48. 02/20/93 02:10:38

Table 8. **Population and Housing Units, 1970 to 1990; Area Measurements and Density: 1990**—Con.

[For information concerning historical counts, see "User Notes." Density is computed using land area. For definitions of terms and meanings of symbols, see text]

State County County Subdivision Place	Population			Housing units			1990 area measurements				1990 density			
							Total area		Land area		Population per—		Housing units per—	
	1990	1980	1970	1990	1980	1970	Square kilometers	Square miles	Square kilometers	Square miles	Square kilometer	Square mile	Square kilometer	Square mile
Parker County †—Con.														
Weatherford Southeast division	11 768	6 962	3 406	4 462	2 731	1 126	425.9	164.4	421.6	162.8	27.9	72.3	10.6	27.4
Aledo city	1 169	1 027	620	430	352	198	4.6	1.8	4.6	1.8	254.1	649.4	93.5	238.9
Annetta town †	672	r205	...	235	r76	...	6.3	2.4	6.2	2.4	108.4	280.0	37.9	97.9
Annetta North town †	265	r222	...	107	r75	...	6.5	2.5	6.5	2.5	40.8	106.0	16.5	42.8
Annetta South town †	413	r249	...	144	r72	...	4.9	1.9	4.9	1.9	84.3	217.4	29.4	75.8
Hudson Oaks town †	711	r488	...	265	r170	...	4.6	1.8	4.6	1.8	154.6	395.0	57.6	147.2
Weatherford city (pt.) †	594	31	...	376	257	...	10.5	4.1	7.5	2.9	79.2	204.8	50.1	129.7
Willow Park city (pt.)	2 328	r1 152	230	807	r411	74	13.9	5.4	13.7	5.3	169.9	439.2	58.9	152.3
Parmer County †	9 863	11 038	10 509	3 685	3 981	3 680	2 292.7	885.2	2 283.7	881.7	4.3	11.2	1.6	4.2
Farwell-Bovina division	5 069	5 744	5 603	1 953	2 189	2 047	1 368.3	528.3	1 364.5	526.9	3.7	9.6	1.4	3.7
Bovina city	1 549	1 499	1 428	562	570	489	2.4	.9	2.4	.9	645.4	1 721.1	234.2	624.4
Farwell city	1 373	1 354	1 185	547	530	424	2.1	.8	2.1	.8	653.8	1 716.3	260.5	683.8
Friona division	4 794	5 294	4 906	1 732	1 792	1 633	924.5	356.9	919.1	354.9	5.2	13.5	1.9	4.9
Friona city †	3 688	3 809	3 111	1 315	1 260	1 023	3.4	1.3	3.4	1.3	1 084.7	2 836.9	386.8	1 011.5
Pecos County †	14 675	14 618	13 748	5 841	5 326	4 543	12 341.6	4 765.1	12 338.8	4 764.0	1.2	3.1	.5	1.2
Fort Stockton division	11 755	11 741	10 930	4 566	4 169	3 436	8 836.5	3 411.8	8 836.0	3 411.6	1.3	3.4	.5	1.3
Fort Stockton city †	8 524	8 688	8 283	3 190	2 934	2 559	11.2	4.3	11.2	4.3	761.1	1 982.3	284.8	741.9
Imperial division	898	979	1 228	406	396	436	2 047.2	790.4	2 044.8	789.5	.4	1.1	.2	.5
Iraan division	2 022	1 898	1 590	869	761	671	1 458.0	562.9	1 458.0	562.9	1.4	3.6	.6	1.5
Iraan city †	1 322	1 358	996	551	539	419	1.4	.6	1.4	.6	944.3	2 203.3	393.6	918.3
Polk County †	30 687	24 407	14 457	18 662	14 180	6 090	2 874.7	1 109.9	2 738.6	1 057.4	11.2	29.0	6.8	17.6
Corrigan division	4 599	4 396	...	2 061	1 823	...	774.5	299.0	773.8	298.8	5.9	15.4	2.7	6.9
Corrigan town †	1 764	1 770	1 304	798	710	493	5.3	2.0	5.3	2.0	332.8	882.0	150.6	399.0
Livingston-New Willard division	26 088	20 011	...	16 601	12 357	...	2 100.1	810.9	1 964.7	758.6	13.3	34.4	8.4	21.9
Goodrich city	239	350	...	111	159	...	1.8	.7	1.8	.7	132.8	341.4	61.7	158.6
Livingston town †	5 019	4 928	3 965	2 211	2 143	1 508	21.0	8.1	21.0	8.1	239.0	619.6	105.3	273.0
Onalaska city †	728	386	...	778	296	...	4.5	1.7	4.5	1.7	161.8	428.2	172.9	457.6
Seven Oaks city	171	300	224	73	128	80	3.6	1.4	3.6	1.4	47.5	122.1	20.3	52.1
Potter County †	97 874	98 637	90 511	42 927	41 042	36 589	2 388.1	922.1	2 355.5	909.4	41.6	107.6	18.2	47.2
Amarillo division	95 161	96 211	...	41 850	40 161	...	314.5	121.4	311.8	120.4	305.2	790.4	134.2	347.6
Amarillo city (pt.) †	91 502	93 019	86 477	40 473	39 001	35 316	165.6	63.9	164.9	63.7	554.9	1 436.5	245.4	635.4
Canadian River Breaks division	2 713	2 426	...	1 077	881	...	2 073.7	800.6	2 043.6	789.0	1.3	3.4	.5	1.4
Presidio County †	6 637	5 188	4 842	2 890	2 115	1 782	9 988.4	3 856.5	9 986.5	3 855.8	.7	1.7	.3	.7
Marfa division	3 155	3 078	...	1 582	1 354	...	6 799.0	2 625.1	6 797.2	2 624.4	.5	1.2	.2	.6
Marfa city	2 424	2 466	2 647	1 196	1 080	928	4.1	1.6	4.1	1.6	591.2	1 515.0	291.7	747.5
Presidio division	3 482	2 110	...	1 308	761	...	3 189.4	1 231.4	3 189.3	1 231.4	1.1	2.8	.4	1.1
Presidio city †	3 072	...	...	1 049	...	...	9.7	3.7	9.7	3.7	316.7	830.3	108.1	283.5
Rains County †	6 715	4 839	3 752	3 533	2 471	1 817	670.5	258.9	601.1	232.1	11.2	28.9	5.9	15.2
Emory division	3 919	2 965	2 438	2 038	1 330	1 015	376.8	145.5	353.3	136.4	11.1	28.7	5.8	14.9
Alba town (pt.)	–	–	(NA)	–	–	(NA)	–	–	–	–	–	–	–	–
Emory city	963	813	693	444	402	305	3.7	1.4	3.7	1.4	260.3	687.9	120.0	317.1
Point division	2 796	1 874	1 314	1 495	1 141	802	293.7	113.4	247.7	95.7	11.3	29.2	6.0	15.6
East Tawakoni city †	642	404	278	432	315	277	4.5	1.7	4.5	1.7	142.7	377.6	96.0	254.1
Point city	645	468	419	283	203	183	7.2	2.8	7.2	2.8	89.6	230.4	39.3	101.1
Randall County †	89 673	75 062	53 885	37 807	28 544	17 346	2 389.2	922.5	2 368.5	914.5	37.9	98.1	16.0	41.3
Amarillo division	67 180	57 119	...	28 595	21 686	...	159.0	61.4	154.9	59.8	433.7	1 123.4	184.6	478.2
Amarillo city (pt.) †	66 113	56 211	40 533	28 119	21 279	13 067	61.7	23.8	61.6	23.8	1 073.3	2 777.9	456.5	1 181.5
Canyon division	13 158	12 785	...	5 676	5 057	...	1 495.1	577.3	1 486.4	573.9	8.9	22.9	3.8	9.9
Canyon city (pt.) †	10 480	10 223	8 333	4 485	3 958	2 413	11.0	4.2	11.0	4.2	952.7	2 495.2	407.7	1 067.9
Happy town (pt.)	37	43	45	13	16	19	.1	–	.1	–	370.0	–	130.0	–
Lake Tanglewood village (pt.)	275	202	...	144	115	...	1.5	.6	1.0	.4	275.0	687.5	144.0	360.0
Timbercreek Canyon village (pt.) †	190	...	...	64	...	...	3.0	1.2	3.0	1.2	63.3	158.3	21.3	53.3
North Randall division	9 335	5 158	...	3 536	1 801	...	735.1	283.8	727.2	280.8	12.8	33.2	4.9	12.6
Amarillo city (pt.) †	–	...	...	–	...	...	1.3	.5	1.2	.5	–	–	–	–
Canyon city (pt.) †	885	501	...	288	171	...	1.9	.7	1.9	.7	465.8	1 264.3	151.6	411.4
Lake Tanglewood village (pt.)	362	283	...	181	123	...	2.3	.9	1.8	.7	201.1	517.1	100.6	258.6
Timbercreek Canyon village (pt.) †	87	...	...	37	...	...	1.7	.6	1.7	.6	51.2	145.0	21.8	61.7
Reagan County	4 514	4 135	3 239	1 685	1 499	1 203	3 046.1	1 176.1	3 044.3	1 175.4	1.5	3.8	.6	1.4
Big Lake division	4 514	4 135	3 239	1 685	1 499	1 203	3 046.1	1 176.1	3 044.3	1 175.4	1.5	3.8	.6	1.4
Big Lake city	3 672	3 404	2 489	1 306	1 150	891	3.2	1.2	3.2	1.2	1 147.5	3 060.0	408.1	1 088.3
Real County †	2 412	2 469	2 013	2 049	1 537	1 030	1 813.2	700.1	1 812.9	700.0	1.3	3.4	1.1	2.9
Camp Wood-Leakey division	2 412	2 469	...	2 049	1 537	...	1 813.2	700.1	1 812.9	700.0	1.3	3.4	1.1	2.9
Camp Wood city	595	728	660	271	306	242	1.2	.5	1.2	.5	495.8	1 190.0	225.8	542.0
Leakey city †	399	468	393	212	208	159	1.4	.5	1.4	.5	285.0	798.0	151.4	424.0

TIPSII [UPF] GPH248 CENSUS90 71583900 03/16/93 4:08 PM MACHINE: C DATA:CENSUS90*PH2TIPSDA48 02/20/93 02:04:47 TAPE: NONE FRAME: 62
TSF:CENSUS90*92. 02/20/93 02:05:41 UTF:CENSUS90*93. 02/20/93 02:05:41 META:CENSUS90*PH2TABLES48. 02/20/93 02:10:38

Table 8. Population and Housing Units, 1970 to 1990; Area Measurements and Density: 1990—Con.

[For information concerning historical counts, see "User Notes." Density is computed using land area. For definitions of terms and meanings of symbols, see text]

State County County Subdivision Place	Population			Housing units			1990 area measurements				1990 density			
							Total area		Land area		Population per—		Housing units per—	
	1990	1980	1970	1990	1980	1970	Square kilometers	Square miles	Square kilometers	Square miles	Square kilometer	Square mile	Square kilometer	Square mile
Red River County †	14 317	16 101	14 298	6 650	6 803	5 584	2 739.4	1 057.7	2 720.1	1 050.2	5.3	13.6	2.4	6.3
Annona-Avery division	2 684	3 184	3 143	1 372	1 429	1 241	805.4	311.0	802.4	309.8	3.3	8.7	1.7	4.4
Annona town	329	471	373	143	163	138	2.1	.8	2.1	.8	156.7	411.3	68.1	178.8
Avery town	430	520	491	225	273	237	2.5	1.0	2.4	.9	179.2	477.8	93.8	250.0
Bogata division	2 803	3 071	2 788	1 321	1 294	1 109	558.0	215.5	548.4	211.8	5.1	13.2	2.4	6.2
Bogata town †	1 421	1 508	1 287	667	650	534	3.7	1.4	3.7	1.4	384.1	1 015.0	180.3	476.4
Deport city (pt.)	34	41	35	16	16	16	.4	.1	.4	.1	85.0	340.0	40.0	160.0
Clarksville division	6 257	7 159	5 998	2 791	2 946	2 275	535.0	206.6	532.0	205.4	11.8	30.5	5.2	13.6
Clarksville city †	4 311	4 917	3 346	1 970	2 027	1 310	7.7	3.0	7.7	3.0	559.9	1 437.0	255.8	656.7
Detroit division	1 594	1 568	...	700	666	...	267.9	103.4	267.1	103.1	6.0	15.5	2.6	6.8
Detroit town	706	805	668	321	343	287	2.9	1.1	2.9	1.1	243.4	641.8	110.7	291.8
Manchester division	979	1 119	...	466	468	...	573.1	221.3	570.2	220.2	1.7	4.4	.8	2.1
Reeves County †	15 852	15 801	16 526	6 044	5 624	5 346	6 843.1	2 642.1	6 827.4	2 636.1	2.3	6.0	.9	2.3
Balmorhea division	1 655	1 615	2 039	764	590	628	2 066.2	797.8	2 063.8	796.8	.8	2.1	.4	1.0
Balmorhea city	765	568	655	307	215	218	1.0	.4	1.0	.4	765.0	1 912.5	307.0	767.5
Pecos division	14 197	14 186	14 487	5 280	5 034	4 718	4 776.9	1 844.3	4 763.5	1 839.2	3.0	7.7	1.1	2.9
Pecos city †	12 069	12 855	12 682	4 432	4 394	3 915	18.9	7.3	18.9	7.3	638.6	1 653.3	234.5	607.1
Toyah town	115	165	245	66	111	110	4.2	1.6	4.2	1.6	27.4	71.9	15.7	41.3
Refugio County †	7 976	9 289	9 494	3 739	3 612	3 343	2 120.5	818.7	1 995.2	770.3	4.0	10.4	1.9	4.9
Austwell-Tivoli division †	965	1 162	1 301	529	400	515	703.4	271.6	664.5	256.6	1.5	3.8	.8	2.1
Austwell city	189	280	284	115	94	99	.9	.4	.9	.4	210.0	472.5	127.8	287.5
Refugio division	4 004	4 873	5 287	1 775	1 924	1 767	893.3	344.9	846.3	326.8	4.7	12.3	2.1	5.4
Refugio town †	3 158	3 898	4 340	1 404	1 513	1 478	4.0	1.5	4.0	1.5	789.5	2 105.3	351.0	936.0
Woodsboro division	3 007	3 254	2 906	1 435	1 288	1 061	523.8	202.3	484.3	187.0	6.2	16.1	3.0	7.7
Bayside town †	400	381	...	267	230	...	2.9	1.1	2.7	1.0	148.1	400.0	98.9	267.0
Woodsboro town †	1 731	1 974	1 839	729	743	624	2.0	.8	2.0	.8	865.5	2 163.8	364.5	911.3
Roberts County	1 025	1 187	967	492	492	429	2 393.8	924.2	2 393.5	924.1	.4	1.1	.2	.5
Miami division	1 025	1 187	967	492	492	429	2 393.8	924.2	2 393.5	924.1	.4	1.1	.2	.5
Miami city	675	813	611	309	325	264	3.0	1.2	3.0	1.2	225.0	562.5	103.0	257.5
Robertson County †	15 511	14 653	14 389	7 338	6 939	5 696	2 242.2	865.7	2 213.5	854.6	7.0	18.2	3.3	8.6
Bremond division	1 883	1 854	1 974	998	819	761	364.3	140.6	359.1	138.6	5.2	13.6	2.8	7.2
Bremond city	1 110	1 025	822	533	465	375	2.3	.9	2.3	.9	482.6	1 233.3	231.7	592.2
Calvert division	1 829	2 100	...	927	1 037	...	236.3	91.2	235.2	90.8	7.8	20.1	3.9	10.2
Calvert city	1 536	1 732	2 072	750	829	807	10.1	3.9	10.1	3.9	152.1	393.8	74.3	192.3
Franklin division	4 144	3 284	2 962	2 270	2 075	1 625	1 229.3	474.6	1 210.6	467.4	3.4	8.9	1.9	4.9
Franklin city †	1 336	1 349	1 063	615	609	466	2.4	.9	2.4	.9	556.7	1 484.4	256.3	683.3
Hearne division	7 655	7 415	...	3 143	3 008	...	412.4	159.2	408.6	157.8	18.7	48.5	7.7	19.9
Hearne city †	5 132	5 418	4 982	2 103	2 103	1 745	10.6	4.1	10.6	4.1	484.2	1 251.7	198.4	512.9
Rockwall County †	25 604	14 528	7 046	9 816	5 528	2 493	385.2	148.7	333.6	128.8	76.8	198.8	29.4	76.2
Northeast Rockwall division	4 318	2 541	1 883	1 650	976	697	103.3	39.9	103.1	39.8	41.9	108.5	16.0	41.5
Fate city †	475	263	329	176	92	96	10.9	4.2	10.9	4.2	43.6	113.1	16.1	41.9
Rockwall city (pt.) †	2	...	...	1	...	...	.3	.1	.3	.1	6.7	20.0	3.3	10.0
Royse City city (pt.)	2 039	1 394	1 291	816	582	512	16.0	6.2	16.0	6.2	127.4	328.9	51.0	131.6
Northwest Rockwall division	13 945	8 281	...	5 146	3 154	...	85.3	32.9	53.3	20.6	261.6	676.9	96.5	249.8
Dallas city (pt.) †	39	–	...	35	–	...	33.6	13.0	2.3	.9	17.0	43.3	15.2	38.9
Garland city (pt.) †	–	–	...	–	–	...	.1	–	.1	–	–	–	–	–
Rockwall city (pt.) †	8 775	5 617	3 121	3 401	2 226	1 044	28.6	11.0	28.1	10.8	312.3	812.5	121.0	314.9
Rowlett city (pt.) †	3 353	1 174	54	1 104	438	35	3.6	1.4	3.6	1.4	931.4	2 395.0	306.7	788.6
Wylie city (pt.) †	54	...	...	21	...	...	.5	.2	.5	.2	108.0	270.0	42.0	105.0
South Rockwall division	7 341	3 706	...	3 020	1 398	...	196.6	75.9	177.2	68.4	41.4	107.3	17.0	44.2
Dallas city (pt.) †	–	–	...	–	–	...	18.8	7.3	.5	.2	–	–	–	–
Heath city †	2 108	1 459	520	800	538	192	17.2	6.6	17.1	6.6	123.3	319.4	46.8	121.2
McLendon-Chisholm city †	646	403	...	225	158	...	32.2	12.4	32.2	12.4	20.1	52.1	7.0	18.1
Rockwall city (pt.) †	1 709	322	...	958	163	...	9.6	3.7	9.6	3.7	178.0	461.9	99.8	258.9
Runnels County †	11 294	11 872	12 108	5 345	5 523	5 132	2 738.2	1 057.2	2 731.2	1 054.5	4.1	10.7	2.0	5.1
Ballinger division	4 957	5 230	...	2 381	2 429	...	894.9	345.5	892.3	344.5	5.6	14.4	2.7	6.9
Ballinger city †	3 975	4 207	4 203	1 849	1 850	1 761	8.7	3.4	8.7	3.3	456.9	1 204.5	212.5	560.3
Miles division	1 102	1 022	994	461	486	360	278.6	107.6	278.5	107.5	4.0	10.3	1.7	4.3
Miles city	793	720	631	329	292	236	3.5	1.3	3.5	1.3	226.6	610.0	94.0	253.1
Rowena division	802	884	...	400	464	...	339.5	131.1	339.3	131.0	2.4	6.1	1.2	3.1
Winters division	4 433	4 736	4 935	2 103	2 144	2 221	1 225.3	473.1	1 221.1	471.4	3.6	9.4	1.7	4.5
Winters city †	2 905	3 061	2 907	1 321	1 298	1 196	7.0	2.7	5.5	2.1	528.2	1 383.3	240.2	629.0
Rusk County †	43 735	41 382	34 102	19 092	17 001	13 460	2 431.2	938.7	2 392.2	923.6	18.3	47.4	8.0	20.7
Carlisle-Turnertown division	1 868	1 839	1 785	808	740	706	167.9	64.8	167.4	64.6	11.2	28.9	4.8	12.5
Henderson division	17 984	17 421	...	7 728	6 877	...	474.2	183.1	472.4	182.4	38.1	98.6	16.4	42.4
Henderson city †	11 139	11 473	10 187	4 856	4 624	3 845	28.5	11.0	28.3	10.9	393.6	1 021.9	171.6	445.5
Kilgore division	7 526	6 698	5 361	3 064	2 665	1 926	187.6	72.4	184.1	71.1	40.9	105.9	16.6	43.1
Kilgore city (pt.) †	2 808	2 543	2 220	1 099	991	747	5.1	2.0	5.1	2.0	550.6	1 404.0	215.5	549.5
Laneville division	3 032	2 936	2 638	1 426	1 276	1 202	519.9	200.7	516.8	199.5	5.9	15.2	2.8	7.1
Reklaw town (pt.) †	115	114	57	70	57	25	4.0	1.6	4.0	1.6	28.8	71.9	17.5	43.8
Mount Enterprise division	2 558	2 422	2 195	1 172	1 087	895	349.4	134.9	347.9	134.3	7.4	19.0	3.4	8.7
Mount Enterprise city †	501	485	...	251	256	...	3.8	1.5	3.8	1.5	131.8	334.0	66.1	167.3

TIPSII [UPF] GPH248 CENSUS90 71583900 03/16/93 4:08 PM MACHINE: C DATA:CENSUS90*PH2TIPSDA48. 02/20/93 02:04:47 TAPE: NONE FRAME: 63
TSF:CENSUS90*92. 02/20/93 02:05:41 UTF:CENSUS90*93. 02/20/93 02:05:41 META:CENSUS90*PH2TABLES48. 02/20/93 02:10:38

Table 8. Population and Housing Units, 1970 to 1990; Area Measurements and Density: 1990—Con.

[For information concerning historical counts, see "User Notes." Density is computed using land area. For definitions of terms and meanings of symbols, see text]

State County County Subdivision Place	Population			Housing units			1990 area measurements				1990 density			
							Total area		Land area		Population per—		Housing units per—	
	1990	1980	1970	1990	1980	1970	Square kilometers	Square miles	Square kilometers	Square miles	Square kilometer	Square mile	Square kilometer	Square mile
Rusk County †—Con.														
Overton division	4 225	4 558	3 956	1 891	1 815	1 519	131.3	50.7	131.3	50.7	32.2	83.3	14.4	37.3
New London city	926	942	899	391	364	316	23.1	8.9	23.0	8.9	40.3	104.0	17.0	43.9
Overton city (pt.) †	1 982	2 323	1 950	941	964	799	14.0	5.4	14.0	5.4	141.6	367.0	67.2	174.3
Pinehill division	1 852	1 730	1 233	859	715	541	325.5	125.7	315.3	121.7	5.9	15.2	2.7	7.1
Tatum division	4 690	3 778	2 503	2 144	1 826	1 214	275.4	106.3	257.0	99.2	18.2	47.3	8.3	21.6
Easton city (pt.)	46	68	42	16	20	12	1.6	.6	1.6	.6	28.8	76.7	10.0	26.7
Tatum city (pt.)	1 034	1 064	558	399	399	208	6.3	2.4	6.3	2.4	164.1	430.8	63.3	166.3
Sabine County †	9 586	8 702	7 187	6 996	6 322	2 983	1 493.5	576.6	1 269.9	490.3	7.5	19.6	5.5	14.3
Hemphill division	4 180	3 464	...	3 658	3 276	...	681.4	263.1	544.4	210.2	7.7	19.9	6.7	17.4
Hemphill city †	1 182	1 353	1 005	590	626	444	6.1	2.4	6.0	2.3	197.0	513.9	98.3	256.5
Milam division	2 187	1 801	1 502	1 635	1 421	569	437.0	168.7	372.8	144.0	5.9	15.2	4.4	11.4
Pineland division	3 219	3 437	...	1 703	1 625	...	375.1	144.8	352.7	136.2	9.1	23.6	4.8	12.5
Bronson city	259	254	...	117	134	...	1.4	.5	1.4	.5	185.0	518.0	83.6	234.0
Pineland city †	882	1 111	1 127	397	389	339	4.0	1.5	3.7	1.4	238.4	630.0	107.3	283.6
San Augustine County	7 999	8 785	7 858	4 168	4 267	2 951	1 533.9	592.3	1 367.3	527.9	5.9	15.2	3.0	7.9
Broaddus division	2 082	1 905	1 407	1 534	1 497	729	754.9	291.5	593.8	229.3	3.5	9.1	2.6	6.7
Broaddus town	212	225	...	98	109	...	1.0	.4	1.0	.4	212.0	530.0	98.0	245.0
San Augustine division	5 917	6 880	6 451	2 634	2 770	2 222	779.1	300.8	773.5	298.7	7.6	19.8	3.4	8.8
San Augustine town	2 337	2 930	2 539	934	1 099	887	12.5	4.8	12.2	4.7	191.6	497.2	76.6	198.7
San Jacinto County †	16 372	11 434	6 702	9 823	6 507	2 984	1 626.4	628.0	1 478.1	570.7	11.1	28.7	6.6	17.2
Coldspring division	3 182	1 673	...	2 557	1 407	...	276.4	106.7	225.3	87.0	14.1	36.6	11.3	29.4
Coldspring city †	538	569	488	256	264	(NA)	4.4	1.7	4.4	1.7	122.3	316.5	58.2	150.6
Point Blank division	3 194	1 964	1 313	2 791	1 690	606	427.1	164.9	335.1	129.4	9.5	24.7	8.3	21.6
Oakhurst city †	219	...	...	115	...	...	4.1	1.6	4.1	1.6	53.4	136.9	28.0	71.9
Point Blank city	443	325	...	372	311	...	5.7	2.2	4.9	1.9	90.4	233.2	75.9	195.8
Shepherd-Evergreen division	9 996	7 797	...	4 475	3 410	...	922.9	356.3	917.7	354.3	10.9	28.2	4.9	12.6
Shepherd city	1 812	1 674	1 037	791	709	413	15.8	6.1	15.8	6.1	114.7	297.0	50.1	129.7
San Patricio County †	58 749	58 013	47 288	22 126	19 476	15 163	1 831.4	707.1	1 791.7	691.8	32.8	84.9	12.3	32.0
Aransas Pass-Ingleside division	13 925	14 004	10 584	5 961	5 208	3 692	86.8	33.5	84.6	32.7	164.6	425.8	70.5	182.3
Aransas Pass city (pt.) †	6 246	6 308	5 087	2 698	2 440	1 799	13.9	5.4	13.2	5.1	473.2	1 224.7	204.4	529.0
Corpus Christi city (pt.) †	–	...	...	–	...	...	.9	.3	.8	.3	–	–	–	–
Ingleside city (pt.) †	5 696	5 436	3 763	2 274	1 887	1 187	27.0	10.4	27.0	10.4	211.0	547.7	84.2	218.7
Gregory-Portland division	15 899	15 742	10 589	5 763	5 048	3 035	242.6	93.7	238.9	92.2	66.6	172.4	24.1	62.5
Gregory city †	2 458	2 739	2 246	733	696	560	3.4	1.3	3.4	1.3	722.9	1 890.8	215.6	563.8
Ingleside city (pt.) †	–	...	...	–	...	...	–	–	–	–	–	–	–	–
Portland city (pt.)	12 224	12 023	7 302	4 566	4 025	2 172	15.7	6.0	15.2	5.9	804.2	2 071.9	300.4	773.9
Mathis division	8 957	8 437	7 417	3 420	2 895	2 562	422.2	163.0	400.7	154.7	22.4	57.9	8.5	22.1
Lake City town †	465	431	...	321	274	...	1.7	.7	1.7	.6	273.5	775.0	188.8	535.0
Lakeside town †	292	276	...	184	155	...	1.0	.4	1.0	.4	292.0	730.0	184.0	460.0
Mathis city †	5 423	5 667	5 351	1 673	1 540	1 511	5.2	2.0	5.2	2.0	1 042.9	2 711.5	321.7	836.5
San Patricio city †	369	210	...	127	70	...	10.1	3.9	10.0	3.8	36.9	97.1	12.7	33.4
Sinton-Odem division	13 828	13 196	12 145	4 870	4 340	3 960	626.3	241.8	616.5	238.0	22.4	58.1	7.9	20.5
Corpus Christi city (pt.) †	–	–	...	–	–	...	.1	–	–	–	–	–	–	–
Odem city †	2 366	2 363	2 130	784	721	639	2.9	1.1	2.9	1.1	815.9	2 150.9	270.3	712.7
Sinton city †	5 549	6 044	5 563	2 031	2 079	1 876	5.7	2.2	5.7	2.2	973.5	2 522.3	356.3	923.2
Taft division	6 140	6 634	6 553	2 112	1 985	1 914	453.7	175.2	450.9	174.1	13.6	35.3	4.7	12.1
Taft city †	3 222	3 686	3 274	1 210	1 191	1 035	3.9	1.5	3.9	1.5	826.2	2 148.0	310.3	806.7
Taft Southwest CDP	2 012	2 133	2 026	551	516	483	1.6	.6	1.6	.6	1 257.5	3 353.3	344.4	918.3
San Saba County †	5 401	r5 841	5 540	3 078	r2 870	2 439	2 948.3	1 138.3	2 938.5	1 134.5	1.8	4.8	1.0	2.7
San Saba North division	1 250	1 412	...	826	742	...	990.7	382.5	987.1	381.1	1.3	3.3	.8	2.2
Richland Springs town	344	420	425	214	207	197	2.6	1.0	2.6	1.0	132.3	344.0	82.3	214.0
San Saba South division	4 151	r4 429	...	2 252	r2 128	...	1 957.6	755.8	1 951.4	753.4	2.1	5.5	1.2	3.0
San Saba town †	2 626	r2 850	2 555	1 266	r1 241	1 062	4.5	1.7	4.5	1.7	583.6	1 544.7	281.3	744.7
Schleicher County †	2 990	2 820	2 277	1 288	1 211	1 035	3 394.8	1 310.7	3 394.7	1 310.7	.9	2.3	.4	1.0
Eldorado East division	2 662	2 439	1 859	1 114	994	819	1 907.1	736.3	1 907.0	736.3	1.4	3.6	.6	1.5
Eldorado town †	2 019	2 061	1 446	818	776	598	3.6	1.4	3.6	1.4	560.8	1 442.1	227.2	584.3
Eldorado West division	328	381	418	174	217	216	1 487.7	574.4	1 487.7	574.4	.2	.6	.1	.3
Scurry County †	18 634	18 192	15 760	7 702	7 240	6 209	2 350.7	907.6	2 337.7	902.6	8.0	20.6	3.3	8.5
Fluvanna-Sharon Ridge division	1 656	1 691	1 593	802	831	803	829.9	320.4	817.1	315.5	2.0	5.2	1.0	2.5
Hermleigh division	942	1 033	910	443	450	326	335.7	129.6	335.7	129.6	2.8	7.3	1.3	3.4
Snyder division	16 036	15 468	...	6 457	5 959	...	1 185.2	457.6	1 184.9	457.5	13.5	35.1	5.4	14.1
Snyder city †	12 195	12 705	11 171	5 231	4 849	4 163	20.3	7.8	20.3	7.8	600.7	1 563.5	257.7	670.6
Shackelford County †	3 316	3 915	3 323	1 755	1 771	1 555	2 371.4	915.6	2 367.3	914.0	1.4	3.6	.7	1.9
Albany division	2 858	3 377	2 765	1 465	1 465	1 271	2 067.1	798.1	2 064.0	796.9	1.4	3.6	.7	1.8
Albany city †	1 962	2 450	1 978	938	1 021	844	3.8	1.5	3.8	1.5	516.3	1 308.0	246.8	625.3
Lueders city (pt.)	–	–	...	1	–	...	–	–	–	–	–	–	–	–
Moran division	458	538	558	290	306	284	304.3	117.5	303.3	117.1	1.5	3.9	1.0	2.5
Moran city	285	344	335	150	183	169	1.1	.4	1.1	.4	259.1	712.5	136.4	375.0

TIPSII [UPF] GPH248 CENSUS90 71583900 03/16/93 4:08 PM MACHINE: C DATA:CENSUS90*PH2TIPSDA48. 02/20/93 02:04:47 TAPE: NONE FRAME: 64
TSF:CENSUS90*92. 02/20/93 02:05:41 UTF:CENSUS90*93. 02/20/93 02:05:41 META:CENSUS90*PH2TABLES48. 02/20/93 02:10:38

Table 8. Population and Housing Units, 1970 to 1990; Area Measurements and Density: 1990—Con.

[For information concerning historical counts, see "User Notes." Density is computed using land area. For definitions of terms and meanings of symbols, see text]

State County County Subdivision Place	Population			Housing units			1990 area measurements				1990 density			
							Total area		Land area		Population per—		Housing units per—	
	1990	1980	1970	1990	1980	1970	Square kilometers	Square miles	Square kilometers	Square miles	Square kilometer	Square mile	Square kilometer	Square mile
Shelby County †	22 034	23 084	19 672	10 616	10 484	7 539	2 161.6	834.6	2 057.0	794.2	10.7	27.7	5.2	13.4
Aiken-Neuville division	2 186	2 305	2 000	970	919	734	384.8	148.6	382.2	147.6	5.7	14.8	2.5	6.6
Center division	9 326	9 721	8 280	4 044	4 054	3 054	371.9	143.6	367.9	142.1	25.3	65.6	11.0	28.5
Center city †	4 950	5 827	4 989	2 161	2 386	1 859	16.0	6.2	16.0	6.2	309.4	798.4	135.1	348.5
Shelbyville division	2 949	3 008	2 433	1 807	1 642	885	621.2	239.8	561.2	216.7	5.3	13.6	3.2	8.3
Huxley city †	335	341	208	261	286	86	5.2	2.0	5.1	2.0	65.7	167.5	51.2	130.5
Tenaha-Joaquin division	4 513	4 841	4 143	2 183	2 239	1 632	392.6	151.6	358.1	138.2	12.6	32.7	6.1	15.8
Joaquin city	805	917	819	390	379	320	5.8	2.2	5.8	2.2	138.8	365.9	67.2	177.3
Tenaha town	1 072	1 005	1 094	450	420	398	10.3	4.0	10.2	4.0	105.1	268.0	44.1	112.5
Timpson division	3 060	3 209	2 816	1 612	1 630	1 234	391.2	151.0	387.6	149.7	7.9	20.4	4.2	10.8
Timpson city †	1 029	1 164	1 254	542	557	548	6.5	2.5	6.5	2.5	158.3	411.6	83.4	216.8
Sherman County	2 858	3 174	3 657	1 293	1 286	1 235	2 391.3	923.3	2 390.8	923.1	1.2	3.1	.5	1.4
Stratford East division	775	911	1 033	373	395	352	1 404.6	542.3	1 404.3	542.2	.6	1.4	.3	.7
Texhoma city	291	358	356	149	155	132	4.9	1.9	4.9	1.9	59.4	153.2	30.4	78.4
Stratford West division	2 083	2 263	2 624	920	891	883	986.6	380.9	986.5	380.9	2.1	5.5	.9	2.4
Stratford city	1 781	1 917	2 139	791	763	749	5.3	2.0	5.3	2.0	336.0	890.5	149.2	395.5
Smith County †	151 309	128 366	97 096	64 369	51 153	33 993	2 459.3	949.5	2 404.8	928.5	62.9	163.0	26.8	69.3
Bullard division	14 304	7 401	...	6 445	3 276	...	266.1	102.7	245.7	94.9	58.2	150.7	26.2	67.9
Bullard town (pt.) †	838	622	546	352	261	204	3.5	1.4	3.5	1.4	239.4	598.6	100.6	251.4
Noonday city †	466	...	...	181	...	...	5.2	2.0	5.2	2.0	89.6	233.0	34.8	90.5
Tyler city (pt.) †	1 535	113	...	767	202	...	5.0	1.9	5.0	1.9	307.0	807.9	153.4	403.7
Lindale division	12 895	9 282	5 895	5 653	3 930	2 146	542.3	209.4	537.0	207.3	24.0	62.2	10.5	27.3
Lindale town †	2 428	2 180	1 631	981	853	581	5.7	2.2	5.7	2.2	426.0	1 103.6	172.1	445.9
Troup-Arp division	7 906	7 107	5 238	3 440	2 886	2 115	304.8	117.7	288.1	111.2	27.4	71.1	11.9	30.9
Arp city †	812	939	816	377	396	315	6.1	2.4	6.1	2.4	133.1	338.3	61.8	157.1
New Chapel Hill city (pt.) †	100	99	...	46	38	...	2.2	.9	2.2	.9	45.5	111.1	20.9	51.1
Overton city (pt.) †	94	45	(NA)	40	26	(NA)	1.7	.7	1.6	.6	58.8	156.7	25.0	66.7
Troup city (pt.)	1 626	1 847	1 606	730	785	642	5.1	2.0	5.1	2.0	318.8	813.0	143.1	365.0
Tyler division	83 838	81 235	...	35 436	32 371	...	432.5	167.0	427.8	165.2	196.0	507.5	82.8	214.5
Tyler city (pt.) †	67 789	66 934	57 770	28 939	26 935	20 318	83.6	32.3	83.5	32.2	811.8	2 105.2	346.6	898.7
Tyler East division	12 376	10 362	...	5 383	3 726	...	386.1	149.1	384.2	148.4	32.2	83.4	14.0	36.3
New Chapel Hill city (pt.) †	339	519	...	145	209	...	4.1	1.6	4.1	1.6	82.7	211.9	35.4	90.6
Overton city (pt.) †	29	62	(NA)	13	20	(NA)	1.7	.7	1.7	.7	17.1	41.4	7.6	18.6
Tyler city (pt.) †	3 330	2 259	...	1 647	691	...	6.6	2.6	6.6	2.6	504.5	1 280.8	249.5	633.5
Whitehouse division	15 739	9 464	...	6 281	3 634	...	186.8	72.1	182.8	70.6	86.1	222.9	34.4	89.0
Tyler city (pt.) †	2 796	1 202	...	1 507	576	...	7.6	2.9	7.6	2.9	367.9	964.1	198.3	519.7
Whitehouse city †	4 032	2 172	1 245	1 426	754	407	7.1	2.7	7.1	2.7	567.9	1 493.3	200.8	528.1
Winona division	4 251	3 515	2 578	1 731	1 330	897	340.8	131.6	339.1	130.9	12.5	32.5	5.1	13.2
Winona town †	457	443	155	189	170	61	3.8	1.5	3.8	1.5	120.3	304.7	49.7	126.0
Somervell County †	5 360	4 154	2 793	2 429	1 877	1 255	497.1	191.9	484.8	187.2	11.1	28.6	5.0	13.0
Glen Rose division	5 360	4 154	...	2 429	1 877	...	497.1	191.9	484.8	187.2	11.1	28.6	5.0	13.0
Glen Rose city †	1 949	2 075	1 554	977	944	661	5.6	2.2	5.6	2.2	348.0	885.9	174.5	444.1
Starr County †	40 518	27 266	17 707	12 209	7 833	4 988	3 184.1	1 229.4	3 167.9	1 223.1	12.8	33.1	3.9	10.0
La Grulla division	6 044	4 280	2 678	1 796	1 100	810	500.1	193.1	497.0	191.9	12.2	31.5	3.6	9.4
La Casita-Garciasville CDP (pt.) †	1 186	...	...	335	...	...	5.3	2.1	5.2	2.0	228.1	593.0	64.4	167.5
La Grulla city	1 335	1 442	1 194	422	383	394	1.5	.6	1.5	.6	890.0	2 225.0	281.3	703.3
Rio Grande-San Isidro division	19 862	14 513	10 179	5 897	4 349	2 800	1 878.5	725.3	1 875.1	724.0	10.6	27.4	3.1	8.1
La Casita-Garciasville CDP (pt.) †	–	...	...	–	...	...	–	–	–	–	–	–	–	–
Rio Grande City CDP	9 891	8 930	5 676	2 958	2 687	1 589	19.0	7.3	18.6	7.2	531.8	1 373.8	159.0	410.8
Roma-Los Saenz division	14 612	8 473	4 850	4 516	2 384	1 378	805.5	311.0	795.9	307.3	18.4	47.5	5.7	14.7
Escobares CDP	1 705	...	...	522	...	...	2.7	1.1	2.6	1.0	655.8	1 705.0	200.8	522.0
Roma city †	8 059	3 384	2 154	2 293	907	606	7.0	2.7	6.7	2.6	1 202.8	3 099.6	342.2	881.9
Stephens County †	9 010	9 926	8 414	4 982	4 897	3 706	2 386.8	921.5	2 317.3	894.7	3.9	10.1	2.1	5.6
Breckenridge North division	7 842	8 777	...	4 245	4 168	...	1 193.4	460.8	1 137.4	439.1	6.9	17.9	3.7	9.7
Breckenridge city †	5 665	6 921	5 944	2 834	3 036	2 502	10.8	4.2	10.7	4.1	529.4	1 381.7	264.9	691.2
Breckenridge South division	1 168	1 149	...	737	729	...	1 193.4	460.8	1 179.9	455.6	1.0	2.6	.6	1.6
Sterling County	1 438	1 206	1 056	623	553	434	2 392.1	923.6	2 391.7	923.4	.6	1.6	.3	.7
Sterling City division	1 438	1 206	1 056	623	553	434	2 392.1	923.6	2 391.7	923.4	.6	1.6	.3	.7
Sterling City city	1 096	915	780	465	379	298	2.7	1.0	2.7	1.0	405.9	1 096.0	172.2	465.0
Stonewall County †	2 013	2 406	2 397	1 085	1 138	1 035	2 383.6	920.3	2 379.6	918.7	.8	2.2	.5	1.2
Aspermont North division	478	534	629	307	291	283	1 257.5	485.5	1 255.8	484.9	.4	1.0	.2	.6
Aspermont town (pt.) †	85	–	...	37	–	...	.9	.4	.9	.4	94.4	212.5	41.1	92.5
Aspermont South division	1 535	1 872	1 768	778	847	752	1 126.1	434.8	1 123.7	433.9	1.4	3.5	.7	1.8
Aspermont town (pt.) †	1 129	1 357	1 198	532	568	495	4.4	1.7	4.4	1.7	256.6	664.1	120.9	312.9
Sutton County †	4 135	5 130	3 175	1 924	2 011	1 308	3 767.2	1 454.5	3 765.6	1 453.9	1.1	2.8	.5	1.3
Sonora division	3 647	4 702	...	1 592	1 699	...	472.4	182.4	470.8	181.8	7.7	20.1	3.4	8.8
Sonora city †	2 751	3 856	2 149	1 201	1 401	807	6.0	2.3	6.0	2.3	458.5	1 196.1	200.2	522.2
Sonora Rural division	488	428	...	332	312	...	3 294.8	1 272.1	3 294.7	1 272.1	.1	.4	.1	.3

TIPSII [UPF] GPH248 CENSUS90 71583900 03/16/93 4:08 PM MACHINE: C DATA:CENSUS90*PH2TIPSDA48 02/20/93 02:04:47 TAPE: NONE FRAME: 65
TSF:CENSUS90*92. 02/20/93 02:05:41 UTF:CENSUS90*93. 02/20/93 02:05:41 META:CENSUS90*PH2TABLES48. 02/20/93 02:10:38

Table 8. Population and Housing Units, 1970 to 1990; Area Measurements and Density: 1990—Con.

[For information concerning historical counts, see "User Notes." Density is computed using land area. For definitions of terms and meanings of symbols, see text]

State County County Subdivision Place	Population			Housing units			1990 area measurements				1990 density			
							Total area		Land area		Population per—		Housing units per—	
	1990	1980	1970	1990	1980	1970	Square kilometers	Square miles	Square kilometers	Square miles	Square kilometer	Square mile	Square kilometer	Square mile
Swisher County †	8 133	9 723	10 373	3 497	3 908	3 801	2 332.9	900.7	2 332.3	900.5	3.5	9.0	1.5	3.9
Happy division	839	1 049	1 191	414	504	467	575.5	222.2	575.4	222.2	1.5	3.8	.7	1.9
Happy town (pt.)	551	631	627	280	295	264	2.7	1.0	2.7	1.0	204.1	551.0	103.7	280.0
Kress division	1 643	2 212	2 384	660	875	863	818.3	316.0	818.3	315.9	2.0	5.2	.8	2.1
Kress city	739	783	578	258	271	206	1.5	.6	1.5	.6	492.7	1 231.7	172.0	430.0
Tulia division	5 651	6 462	6 798	2 423	2 529	2 471	939.1	362.6	938.6	362.4	6.0	15.6	2.6	6.7
Tulia city †	4 699	5 033	5 294	1 974	1 951	1 917	8.3	3.2	8.3	3.2	566.1	1 468.4	237.8	616.9
Tarrant County †	1 170 103	860 880	715 587	491 152	337 768	241 724	2 324.7	897.6	2 236.5	863.5	523.2	1 355.1	219.6	568.8
Arlington division	309 171	187 502	...	131 387	75 224	...	471.5	182.0	455.8	176.0	678.3	1 756.7	288.3	746.5
Arlington city (pt.) †	261 721	160 113	90 229	112 767	65 352	30 450	249.1	96.2	240.9	93.0	1 086.4	2 814.2	468.1	1 212.5
Dalworthington Gardens city †	1 758	1 100	757	632	424	224	4.8	1.9	4.7	1.8	374.0	976.7	134.5	351.1
Fort Worth city (pt.) †	128	126	...	52	46	...	2.7	1.0	2.7	1.0	47.4	128.0	19.3	52.0
Grand Prairie city (pt.) †	18 086	5 731	3 173	7 883	2 181	1 135	60.3	23.3	54.2	20.9	333.7	865.4	145.4	377.2
Kennedale city †	4 096	2 594	3 076	1 623	971	966	10.4	4.0	10.4	4.0	393.8	1 024.0	156.1	405.8
Mansfield city (pt.) †	14 848	8 080	3 658	5 220	2 794	1 165	73.1	28.2	72.8	28.1	204.0	528.4	71.7	185.8
Pantego town	2 371	2 431	1 779	920	862	485	2.6	1.0	2.6	1.0	911.9	2 371.0	353.8	920.0
Rendon CDP (pt.)	4 235	...	...	1 606	...	...	39.6	15.3	39.6	15.3	106.9	276.8	40.6	105.0
Fort Worth division	558 427	486 521	...	238 034	191 859	...	1 308.3	505.1	1 244.7	480.6	448.6	1 161.9	191.2	495.3
Arlington city (pt.) †	–	–	...	–	–	...	–	–	–	–	–	–	–	–
Azle city (pt.) †	7 665	4 926	3 843	3 000	1 830	1 204	16.0	6.2	15.9	6.1	482.1	1 256.6	188.7	491.8
Benbrook city †	19 564	13 579	8 169	8 377	4 647	2 216	31.0	12.0	29.4	11.4	665.4	1 716.1	284.9	734.8
Blue Mound city	2 133	2 169	1 283	706	635	328	1.4	.5	1.4	.5	1 523.6	4 266.0	504.3	1 412.0
Briar CDP (pt.)	2 409	...	...	1 096	...	...	16.9	6.5	16.9	6.5	142.5	370.6	64.9	168.6
Burleson city (pt.) †	1 960	1 123	346	659	400	97	5.8	2.2	5.8	2.2	337.9	890.9	113.6	299.5
Crowley city (pt.) †	6 974	5 852	2 662	2 430	1 929	774	16.4	6.3	16.4	6.3	425.2	1 107.0	148.2	385.7
Eagle Mountain CDP	5 847	...	...	2 306	...	...	61.0	23.5	60.9	23.5	96.0	248.8	37.9	98.1
Edgecliff village	2 715	2 695	1 143	1 001	894	342	3.1	1.2	3.1	1.2	875.8	2 262.5	322.9	834.2
Everman city †	5 672	5 387	4 570	2 048	1 758	1 351	4.5	1.7	4.5	1.7	1 260.4	3 336.5	455.1	1 204.7
Forest Hill city	11 482	11 684	8 236	3 909	3 705	2 400	11.0	4.2	11.0	4.2	1 043.8	2 733.8	355.4	930.7
Fort Worth city (pt.) †	434 399	383 131	393 455	189 491	155 292	139 110	664.6	256.6	648.1	250.2	670.3	1 736.2	292.4	757.4
Haltom City city (pt.) †	20	...	...	11	...	...	.3	.1	.3	.1	66.7	200.0	36.7	110.0
Haslet city (pt.) †	130	120	(NA)	55	45	(NA)	1.6	.6	1.6	.6	81.3	216.7	34.4	91.7
Lakeside town	816	957	988	333	317	274	3.9	1.5	3.9	1.5	209.2	544.0	85.4	222.0
Lake Worth city	4 591	4 394	4 958	1 778	1 624	1 572	6.5	2.5	6.5	2.5	706.3	1 836.4	273.5	711.2
Newark city (pt.) †	–	...	...	1	...	...	1.1	.4	1.1	.4	–	–	.9	2.5
Pecan Acres CDP (pt.)	310	...	...	143	...	...	46.5	18.0	42.3	16.3	7.3	19.0	3.4	8.8
Pelican Bay town †	1 271	...	...	537	...	...	1.7	.7	1.7	.7	747.6	1 815.7	315.9	767.1
Rendon CDP (pt.)	3 423	...	...	1 267	...	...	25.1	9.7	25.1	9.7	136.4	352.9	50.5	130.6
Richland Hills city (pt.)	2	...	...	1	...	...	.5	.2	.5	.2	4.0	10.0	2.0	5.0
River Oaks city	6 580	6 890	8 193	2 877	2 850	2 881	5.2	2.0	5.2	2.0	1 265.4	3 290.0	553.3	1 438.5
Saginaw city	8 551	5 736	2 382	3 007	1 935	685	19.4	7.5	19.4	7.5	440.8	1 140.1	155.0	400.9
Sansom Park city †	3 928	3 921	4 771	1 482	1 480	1 492	3.2	1.2	3.2	1.2	1 227.5	3 273.3	463.1	1 235.0
Westover Hills town	672	671	374	267	225	124	1.9	.7	1.9	.7	353.7	960.0	140.5	381.4
Westworth village †	2 350	3 651	4 578	1 133	1 121	1 191	5.1	2.0	5.1	2.0	460.8	1 175.0	222.2	566.5
White Settlement city †	15 472	13 508	13 449	6 167	4 906	4 143	12.7	4.9	12.7	4.9	1 218.3	3 157.6	485.6	1 258.6
Northeast Tarrant division	302 505	186 857	...	121 731	70 685	...	545.0	210.4	536.0	207.0	564.4	1 461.4	227.1	588.1
Bedford city †	43 762	20 821	10 049	18 848	7 819	2 860	26.0	10.0	25.9	10.0	1 689.7	4 376.2	727.7	1 884.8
Colleyville city †	12 724	6 700	3 342	4 309	2 128	976	34.0	13.1	34.0	13.1	374.2	971.3	126.7	328.9
Euless city †	38 149	24 002	19 316	17 117	9 735	6 249	41.6	16.0	41.5	16.0	919.3	2 384.3	412.5	1 069.8
Flower Mound town (pt.) †	–	...	...	–	...	...	–	–	–	–	–	–	–	–
Fort Worth city (pt.) †	13 092	1 907	...	4 885	693	...	67.5	26.1	67.5	26.1	194.0	501.6	72.4	187.2
Grapevine city (pt.) †	29 199	11 762	7 049	11 905	5 036	2 257	87.6	33.8	79.0	30.5	369.6	957.3	150.7	390.3
Haltom City city (pt.) †	32 836	29 014	28 127	14 019	11 086	9 219	31.7	12.2	31.6	12.2	1 039.1	2 691.5	443.6	1 149.1
Haslet city (pt.) †	665	142	(NA)	219	47	(NA)	10.8	4.2	10.8	4.2	61.6	158.3	20.3	52.1
Hurst city †	33 574	31 420	27 215	13 801	12 291	8 481	25.6	9.9	25.6	9.9	1 311.5	3 391.3	539.1	1 394.0
Keller city †	13 683	4 156	1 474	4 792	1 423	491	47.4	18.3	47.4	18.3	288.7	747.7	101.1	261.9
North Richland Hills city †	45 895	30 592	16 514	18 121	11 296	4 819	47.3	18.3	47.2	18.2	972.4	2 521.7	383.9	995.7
Richland Hills city (pt.)	7 976	7 977	8 865	3 269	3 195	2 760	7.6	2.9	7.6	2.9	1 049.5	2 750.3	430.1	1 127.2
Southlake city (pt.) †	6 823	2 792	2 028	2 334	983	627	50.2	19.4	50.2	19.4	135.9	351.7	46.5	120.3
Trophy Club town (pt.) †	–	...	...	–	...	...	–	–	–	–	–	–	–	–
Watauga city †	20 009	10 284	3 778	6 538	3 229	1 030	10.6	4.1	10.6	4.1	1 887.6	4 880.2	616.8	1 594.6
Westlake town (pt.) †	105	150	35	35	54	16	11.5	4.4	11.4	4.4	9.2	23.9	3.1	8.0
Taylor County †	119 655	110 932	97 853	49 988	41 611	33 716	2 381.1	919.3	2 371.7	915.7	50.5	130.7	21.1	54.6
Abilene division	110 181	102 942	91 749	45 688	38 002	31 166	493.8	190.6	489.5	189.0	225.1	583.0	93.3	241.7
Abilene city (pt.) †	105 857	97 812	89 259	43 930	36 060	30 289	240.9	93.0	236.8	91.4	447.0	1 158.2	185.5	480.6
Impact town	25	54	61	13	24	24	.2	.1	.2	.1	125.0	250.0	65.0	130.0
Potosi CDP	1 441	...	...	529	...	...	47.8	18.5	47.8	18.5	30.1	77.9	11.1	28.6
Tye town (pt.)	1 054	1 392	857	478	558	296	11.3	4.4	11.3	4.4	93.3	239.5	42.3	108.6
Jim Ned division	4 242	3 343	2 590	1 972	1 584	1 117	1 184.3	457.2	1 179.5	455.4	3.6	9.3	1.7	4.3
Buffalo Gap town	499	387	320	246	184	133	5.9	2.3	5.9	2.3	84.6	217.0	41.7	107.0
Lawn town	358	390	344	159	166	145	1.5	.6	1.5	.6	238.7	596.7	106.0	265.0
Tuscola town	620	660	497	322	285	219	1.9	.7	1.9	.7	326.3	885.7	169.5	460.0

TIPSII [UPF] GPH248 CENSUS90 71583900 03/16/93 4:08 PM MACHINE: C DATA:CENSUS90*PH2TIPSDA48. 02/20/93 02:04:47 TAPE: NONE FRAME: 66
TSF:CENSUS90*92. 02/20/93 02:05:41 UTF:CENSUS90*93. 02/20/93 02:05:41 META:CENSUS90*PH2TABLES48. 02/20/93 02:10:38

Table 8. Population and Housing Units, 1970 to 1990; Area Measurements and Density: 1990—Con.

[For information concerning historical counts, see "User Notes." Density is computed using land area. For definitions of terms and meanings of symbols, see text]

State / County / County Subdivision / Place	Population			Housing units			1990 area measurements				1990 density			
							Total area		Land area		Population per—		Housing units per—	
	1990	1980	1970	1990	1980	1970	Square kilometers	Square miles	Square kilometers	Square miles	Square kilometer	Square mile	Square kilometer	Square mile
Taylor County †—Con.														
Merkel division	5 232	4 647	3 514	2 328	2 025	1 433	703.1	271.5	702.7	271.3	7.4	19.3	3.3	8.6
Merkel town †	2 469	2 493	2 163	1 178	1 121	898	4.9	1.9	4.9	1.9	503.9	1 299.5	240.4	620.0
Trent town	319	313	333	137	165	137	1.1	.4	1.1	.4	290.0	797.5	124.5	342.5
Tye town (pt.)	34	2	...	14	1	...	2.2	.9	2.2	.9	15.5	37.8	6.4	15.6
Terrell County	1 410	1 595	1 940	810	949	855	6 107.1	2 357.9	6 107.0	2 357.9	.2	.6	.1	.3
East Terrell division	204	255	303	139	249	182	4 552.9	1 757.9	4 552.8	1 757.8	–	.1	–	.1
West Terrell division	1 206	1 340	1 637	671	700	673	1 554.2	600.1	1 554.2	600.1	.8	2.0	.4	1.1
Sanderson CDP	1 128	1 241	1 229	627	619	492	10.8	4.2	10.8	4.2	104.4	268.6	58.1	149.3
Terry County	13 218	14 581	14 118	5 296	5 444	4 799	2 307.6	891.0	2 304.8	889.9	5.7	14.9	2.3	6.0
Brownfield division	11 984	13 283	12 606	4 754	4 951	4 253	1 641.7	633.9	1 641.3	633.7	7.3	18.9	2.9	7.5
Brownfield city	9 560	10 387	9 647	3 753	3 906	3 329	13.6	5.2	13.6	5.2	702.9	1 838.5	276.0	721.7
Wellman town	239	239	...	92	99	...	.9	.3	.9	.3	265.6	796.7	102.2	306.7
Meadow division	1 234	1 298	1 512	542	493	546	665.8	257.1	663.5	256.2	1.9	4.8	.8	2.1
Meadow town	547	571	491	212	213	169	4.1	1.6	4.1	1.6	133.4	341.9	51.7	132.5
Throckmorton County	1 880	2 053	2 205	1 106	1 112	1 051	2 371.3	915.5	2 363.1	912.4	.8	2.1	.5	1.2
Throckmorton division	1 435	1 566	1 619	840	848	773	1 962.2	757.6	1 955.0	754.8	.7	1.9	.4	1.1
Throckmorton town	1 036	1 174	1 105	554	556	495	4.3	1.7	4.3	1.7	240.9	609.4	128.8	325.9
Woodson division	445	487	586	266	264	278	409.1	157.9	408.2	157.6	1.1	2.8	.7	1.7
Woodson town	262	291	340	149	148	159	1.7	.6	1.7	.6	154.1	436.7	87.6	248.3
Titus County †	24 009	21 442	16 702	9 357	8 443	6 313	1 102.6	425.7	1 063.4	410.6	22.6	58.5	8.8	22.8
Cookville division	3 243	2 554	1 745	1 327	1 008	665	278.6	107.6	272.7	105.3	11.9	30.8	4.9	12.6
Mount Pleasant division	16 878	15 022	11 900	6 449	5 841	4 483	288.8	111.5	284.9	110.0	59.2	153.4	22.6	58.6
Mount Pleasant city †	12 291	11 003	9 459	4 670	4 293	3 527	26.3	10.2	25.8	10.0	476.4	1 229.1	181.0	467.0
Talco division	1 932	2 008	1 794	822	800	631	320.4	123.7	318.9	123.1	6.1	15.7	2.6	6.7
Talco city	592	751	837	266	330	317	2.0	.8	2.0	.8	296.0	740.0	133.0	332.5
Winfield division	1 956	1 858	1 263	759	794	534	214.9	83.0	186.9	72.2	10.5	27.1	4.1	10.5
Miller's Cove town	75	61	...	23	35	...	.4	.2	.4	.2	187.5	375.0	57.5	115.0
Winfield city	345	349	268	142	156	120	2.4	.9	2.4	.9	143.8	383.3	59.2	157.8
Tom Green County †	98 458	84 784	71 047	40 135	32 868	24 917	3 990.2	1 540.6	3 942.5	1 522.2	25.0	64.7	10.2	26.4
East Tom Green division	4 058	3 274	2 338	1 662	1 276	821	1 698.7	655.9	1 698.4	655.8	2.4	6.2	1.0	2.5
San Angelo city (pt.) †	–	...	...	–	...	...	–	–	–	–	–	–	–	–
San Angelo division	76 875	70 726	...	31 325	27 380	...	154.2	59.5	154.1	59.5	498.9	1 292.0	203.3	526.5
San Angelo city (pt.) †	75 303	69 148	63 884	30 670	26 743	22 123	101.5	39.2	101.4	39.1	742.6	1 925.9	302.5	784.4
West Tom Green division	17 525	10 784	...	7 148	4 212	...	2 137.3	825.2	2 090.0	806.9	8.4	21.7	3.4	8.9
San Angelo city (pt.) †	9 171	4 092	...	3 949	1 588	...	28.5	11.0	22.6	8.7	405.8	1 054.1	174.7	453.9
Travis County †	576 407	419 573	295 516	264 173	175 030	100 882	2 647.5	1 022.2	2 562.6	989.4	224.9	582.6	103.1	267.0
Austin division	506 750	390 838	...	232 584	161 984	...	1 222.9	472.2	1 208.8	466.7	419.2	1 085.8	192.4	498.4
Austin city (pt.) †	440 381	r342 018	253 539	205 318	r145 112	85 678	452.0	174.5	440.5	170.1	999.7	2 589.0	466.1	1 207.0
Bee Cave village (pt.) †	–	...	...	–	...	...	.4	.1	.4	.1	–	–	–	–
Creedmoor city †	194	...	...	75	...	...	5.4	2.1	5.4	2.1	35.9	92.4	13.9	35.7
Garfield CDP (pt.)	1 233	...	...	510	...	...	36.0	13.9	35.4	13.7	34.8	90.0	14.4	37.2
Jollyville CDP (pt.)	1 112	...	...	400	...	...	.6	.2	.6	.2	1 853.3	5 560.0	666.7	2 000.0
Lost Creek CDP	4 095	...	...	1 352	...	...	7.5	2.9	7.5	2.9	546.0	1 412.1	180.3	466.2
Manor city (pt.) †	1 041	1 034	940	417	367	296	1.7	.6	1.7	.6	612.4	1 735.0	245.3	695.0
Mustang Ridge city (pt.) †	257	...	...	90	...	...	6.4	2.5	6.4	2.5	40.2	102.8	14.1	36.0
Onion Creek CDP	1 544	...	...	713	...	...	2.2	.8	2.2	.8	701.8	1 930.0	324.1	891.3
Rollingwood city †	1 388	1 027	780	475	350	228	1.7	.7	1.7	.7	816.5	1 982.9	279.4	678.6
Round Rock city (pt.) †	–	–	...	1	–	...	.9	.3	.9	.3	–	–	1.1	3.3
San Leanna village	325	290	...	131	106	...	.9	.4	.9	.4	361.1	812.5	145.6	327.5
Sunset Valley city †	327	r420	292	133	r110	92	3.1	1.2	3.1	1.2	105.5	272.5	42.9	110.8
Tanglewood Forest CDP	2 941	...	...	1 430	...	...	4.1	1.6	4.1	1.6	717.3	1 838.1	348.8	893.8
Wells Branch CDP	7 094	...	...	3 894	...	...	5.8	2.2	5.7	2.2	1 244.6	3 224.5	683.2	1 770.0
West Lake Hills city †	2 542	2 166	1 488	1 046	838	541	9.6	3.7	9.6	3.7	264.8	687.0	109.0	282.7
Travis Northeast division	15 501	4 998	...	5 856	1 899	...	371.1	143.3	371.1	143.3	41.8	108.2	15.8	40.9
Austin city (pt.) †	760	3	...	319	1	...	18.9	7.3	18.9	7.3	40.2	104.1	16.9	43.7
Manor city (pt.) †	–	10	...	–	7	...	1.3	.5	1.3	.5	–	–	–	–
Pflugerville city †	4 444	745	549	1 504	300	184	6.4	2.5	6.4	2.5	694.4	1 777.6	235.0	601.6
Round Rock city (pt.) †	–	–	...	–	–	...	.5	.2	.5	.2	–	–	–	–
Windemere CDP	3 207	...	...	1 255	...	...	6.6	2.5	6.6	2.5	485.9	1 282.8	190.2	502.0
Travis Northwest division	32 758	13 305	...	15 585	5 875	...	581.0	224.3	540.8	208.8	60.6	156.9	28.8	74.6
Anderson Mill CDP (pt.)	169	...	...	46	...	...	.1	–	.1	–	1 690.0	–	460.0	–
Austin city (pt.) †	17 841	r3 482	...	8 528	r1 320	...	87.5	33.8	82.5	31.9	216.3	559.3	103.4	267.3
Cedar Park city (pt.) †	–	...	...	–	...	...	–	–	–	–	–	–	–	–
Jonestown city †	1 250	...	...	630	...	...	6.1	2.4	5.8	2.2	215.5	568.2	108.6	286.4
Lago Vista city †	2 199	...	...	1 439	...	...	23.9	9.2	22.3	8.6	98.6	255.7	64.5	167.3
Leander city (pt.) †	–	...	...	–	...	...	.7	.3	.7	.3	–	–	–	–
Travis Southwest division	21 398	10 432	...	10 148	5 272	...	472.5	182.4	441.9	170.6	48.4	125.4	23.0	59.5
Austin city (pt.) †	4 196	–	...	1 684	–	...	13.0	5.0	11.6	4.5	361.7	932.4	145.2	374.2
Bee Cave village (pt.) †	241	...	...	95	...	...	4.4	1.7	4.4	1.7	54.8	141.8	21.6	55.9
Briarcliff village †	335	...	...	181	...	...	3.8	1.5	3.6	1.4	93.1	239.3	50.3	129.3
Lakeway city †	4 044	790	...	2 259	674	...	10.0	3.9	9.5	3.7	425.7	1 093.0	237.8	610.5

TIPSII [UPF] GPH248 CENSUS90 71583900 03/16/93 4:08 PM MACHINE: C DATA:CENSUS90*PH2TIPSDA48. 02/20/93 02:04:47 TAPE: NONE FRAME: 67
TSF:CENSUS90*92. 02/20/93 02:05:41 UTF:CENSUS90*93. 02/20/93 02:05:41 META:CENSUS90*PH2TABLES48. 02/20/93 02:10:38

Table 8. Population and Housing Units, 1970 to 1990; Area Measurements and Density: 1990—Con.

[For information concerning historical counts, see "User Notes." Density is computed using land area. For definitions of terms and meanings of symbols, see text]

State County County Subdivision Place	Population			Housing units			1990 area measurements				1990 density			
							Total area		Land area		Population per—		Housing units per—	
	1990	1980	1970	1990	1980	1970	Square kilometers	Square miles	Square kilometers	Square miles	Square kilometer	Square mile	Square kilometer	Square mile
Trinity County †	11 445	9 450	7 628	7 200	5 861	3 169	1 849.4	714.0	1 794.6	692.9	6.4	16.5	4.0	10.4
Apple Springs division	1 402	1 471	1 266	681	639	451	393.4	151.9	392.3	151.5	3.6	9.3	1.7	4.5
Glendale division	877	579	366	509	450	231	274.5	106.0	263.6	101.8	3.3	8.6	1.9	5.0
Groveton division	3 681	3 182	2 699	2 429	1 916	1 161	969.3	374.2	952.5	367.8	3.9	10.0	2.6	6.6
Groveton city	1 071	1 262	1 219	530	603	501	6.8	2.6	6.6	2.6	162.3	411.9	80.3	203.8
Trinity division	5 485	4 218	3 297	3 581	2 856	1 326	212.2	81.9	186.2	71.9	29.5	76.3	19.2	49.8
Trinity city †	2 648	2 620	2 512	1 289	1 262	994	9.8	3.8	9.8	3.8	270.2	696.8	131.5	339.2
Tyler County †	16 646	16 223	12 417	9 047	8 366	5 833	2 423.7	935.8	2 390.5	923.0	7.0	18.0	3.8	9.8
Colmesneil-Chester division	2 424	2 326	1 710	1 411	1 322	1 008	742.0	286.5	725.0	279.9	3.3	8.7	1.9	5.0
Chester town	285	305	260	128	141	112	4.0	1.5	4.0	1.5	71.3	190.0	32.0	85.3
Colmesneil city	569	553	...	256	261	...	5.2	2.0	5.2	2.0	109.4	284.5	49.2	128.0
Spurger division	4 489	4 595	3 158	2 698	2 683	1 733	680.6	262.8	668.5	258.1	6.7	17.4	4.0	10.5
Warren division	2 465	2 240	1 549	1 129	962	623	395.3	152.6	394.7	152.4	6.2	16.2	2.9	7.4
Woodville division	7 268	7 062	6 000	3 809	3 399	2 469	605.8	233.9	602.2	232.5	12.1	31.3	6.3	16.4
Woodville town †	2 636	2 821	2 662	1 096	1 114	1 010	8.2	3.2	8.2	3.2	321.5	823.8	133.7	342.5
Upshur County †	31 370	28 595	20 976	12 887	11 501	7 467	1 535.2	592.7	1 522.2	587.7	20.6	53.4	8.5	21.9
Bettie division	2 921	2 791	2 343	1 266	1 182	880	367.0	141.7	366.4	141.5	8.0	20.6	3.5	8.9
Big Sandy division	3 703	2 959	2 528	1 425	1 224	788	204.6	79.0	204.0	78.8	18.2	47.0	7.0	18.1
Big Sandy town	1 185	1 258	1 022	537	550	390	4.1	1.6	4.0	1.5	296.3	790.0	134.3	358.0
Gilmer division	10 534	9 949	8 145	4 459	4 172	3 093	341.3	131.8	339.7	131.1	31.0	80.4	13.1	34.0
Gilmer city †	4 822	5 167	4 196	2 140	2 246	1 652	10.2	3.9	10.2	3.9	472.7	1 236.4	209.8	548.7
Gladewater division	8 164	6 934	4 071	3 244	2 650	1 391	254.7	98.3	251.5	97.1	32.5	84.1	12.9	33.4
Clarksville City city (pt.)	–	–	...	–	–	...	.1	–	.1	–	–	–	–	–
East Mountain city †	762	855	...	313	332	...	4.7	1.8	4.7	1.8	162.1	423.3	66.6	173.9
Gladewater city (pt.) †	2 280	2 237	1 274	901	817	440	12.7	4.9	11.3	4.4	201.8	518.2	79.7	204.8
Union Grove city †	271	344	...	109	127	...	2.5	1.0	2.5	1.0	108.4	271.0	43.6	109.0
Warren City city (pt.)	9	2	4	4	1	2	.5	.2	.5	.2	18.0	45.0	8.0	20.0
Ore City division	6 048	5 962	3 889	2 493	2 273	1 315	367.5	141.9	360.7	139.3	16.8	43.4	6.9	17.9
Ore City city	898	1 050	830	377	394	276	5.9	2.3	5.8	2.3	154.8	390.4	65.0	163.9
Upton County †	4 447	4 619	4 697	1 868	1 875	1 830	3 216.6	1 241.9	3 216.2	1 241.8	1.4	3.6	.6	1.5
McCamey division	2 950	2 890	3 147	1 210	1 173	1 163	1 068.5	412.6	1 068.5	412.6	2.8	7.1	1.1	2.9
McCamey city †	2 493	2 436	2 647	1 010	979	983	5.2	2.0	5.2	2.0	479.4	1 246.5	194.2	505.0
Rankin division	1 497	1 729	1 550	658	702	667	2 148.1	829.4	2 147.7	829.2	.7	1.8	.3	.8
Rankin city	1 011	1 216	1 105	444	487	427	2.8	1.1	2.8	1.1	361.1	919.1	158.6	403.6
Uvalde County †	23 340	22 441	17 348	9 692	8 350	6 281	4 037.0	1 558.7	4 031.7	1 556.6	5.8	15.0	2.4	6.2
Sabinal division	2 864	3 034	2 669	1 832	1 530	1 294	1 100.1	424.8	1 099.0	424.3	2.6	6.7	1.7	4.3
Sabinal city	1 584	1 827	1 554	735	660	587	3.1	1.2	3.1	1.2	511.0	1 320.0	237.1	612.5
Uvalde division	20 476	19 407	...	7 860	6 820	...	2 936.9	1 133.9	2 932.7	1 132.3	7.0	18.1	2.7	6.9
Uvalde city †	14 729	14 178	10 764	5 248	4 649	3 512	14.3	5.5	14.3	5.5	1 030.0	2 678.0	367.0	954.2
Val Verde County †	38 721	35 910	27 471	13 905	12 261	8 375	8 372.7	3 232.7	8 212.0	3 170.7	4.7	12.2	1.7	4.4
Del Rio division	37 799	35 113	...	12 985	11 259	...	530.0	204.6	519.5	200.6	72.8	188.4	25.0	64.7
Del Rio city †	30 705	30 034	21 330	10 691	9 707	6 704	38.3	14.8	38.2	14.8	803.8	2 074.7	279.9	722.4
Laughlin AFB CDP	2 556	2 994	3 458	659	659	658	15.3	5.9	15.3	5.9	167.1	433.2	43.1	111.7
Del Rio Northeast division	233	266	...	323	385	...	3 678.9	1 420.4	3 632.1	1 402.3	.1	.2	.1	.2
Del Rio Northwest division	689	531	...	597	617	...	4 163.8	1 607.6	4 060.5	1 567.8	.2	.4	.1	.4
Van Zandt County †	37 944	31 426	22 155	17 013	13 633	9 085	2 226.3	859.6	2 198.4	848.8	17.3	44.7	7.7	20.0
Ben Wheeler-Edom division	4 514	3 477	2 273	2 213	1 644	1 012	370.0	142.9	367.2	141.8	12.3	31.8	6.0	15.6
Edom city	300	250	201	132	110	102	10.8	4.2	10.8	4.2	27.8	71.4	12.2	31.4
Canton division	8 315	7 140	5 065	3 697	3 030	2 013	335.0	129.4	332.8	128.5	25.0	64.7	11.1	28.8
Canton city †	2 949	2 845	2 283	1 322	1 136	905	11.0	4.2	9.9	3.8	297.9	776.1	133.5	347.9
Edgewood division	3 328	2 988	2 144	1 471	1 302	875	180.7	69.8	180.2	69.6	18.5	47.8	8.2	21.1
Edgewood town †	1 284	1 413	1 176	568	613	461	3.5	1.4	3.5	1.4	366.9	917.1	162.3	405.7
Grand Saline division	6 492	5 954	4 569	2 873	2 553	1 858	335.3	129.4	332.1	128.2	19.5	50.6	8.7	22.4
Fruitvale city	349	367	206	152	140	68	4.6	1.8	4.6	1.8	75.9	193.9	33.0	84.4
Grand Saline city †	2 630	2 709	2 257	1 200	1 210	951	5.0	1.9	5.0	1.9	526.0	1 384.2	240.0	631.6
Southwest Van Zandt division	3 966	2 503	1 426	1 728	1 095	682	402.2	155.3	399.9	154.4	9.9	25.7	4.3	11.2
Van division	4 019	3 765	2 629	1 775	1 533	1 049	214.8	82.9	212.2	81.9	18.9	49.1	8.4	21.7
Van city †	1 854	1 881	1 593	850	759	619	7.7	3.0	7.7	3.0	240.8	618.0	110.4	283.3
Wills Point division	7 310	5 599	4 049	3 256	2 476	1 596	388.2	149.9	374.2	144.5	19.5	50.6	8.7	22.5
Wills Point city †	2 986	2 631	2 636	1 239	1 142	1 000	8.0	3.1	8.0	3.1	373.3	963.2	154.9	399.7
Victoria County †	74 361	68 807	53 766	29 162	24 655	16 865	2 302.0	888.8	2 285.9	882.6	32.5	84.3	12.8	33.0
Victoria division	61 586	56 774	...	24 323	20 527	...	939.7	362.8	937.8	362.1	65.7	170.1	25.9	67.2
Inez CDP (pt.) †	682	...	...	228	...	...	48.3	18.6	48.2	18.6	14.1	36.7	4.7	12.3
Victoria city (pt.) †	54 629	50 116	41 349	21 623	18 046	13 122	77.6	30.0	77.5	29.9	704.9	1 827.1	279.0	723.2
Victoria South division	4 906	4 713	...	1 817	1 641	...	569.9	220.1	564.4	217.9	8.7	22.5	3.2	8.3
Bloomington CDP	1 888	1 884	1 676	672	613	561	6.9	2.7	6.9	2.7	273.6	699.3	97.4	248.9
Inez CDP (pt.) †	689	...	...	276	...	...	106.1	41.0	106.0	40.9	6.5	16.8	2.6	6.7
Victoria West division	7 869	7 320	...	3 022	2 487	...	792.4	306.0	783.7	302.6	10.0	26.0	3.9	10.0
Victoria city (pt.) †	447	579	...	179	189	...	.5	.2	.5	.2	894.0	2 235.0	358.0	895.0

TIPSII [UPF] GPH248 CENSUS90 71583900 03/16/93 4:08 PM MACHINE: C DATA:CENSUS90*PH2TIPSDA48. 02/20/93 02:04:47 TAPE: NONE FRAME: 68
TSF:CENSUS90*92. 02/20/93 02:05:41 UTF:CENSUS90*93. 02/20/93 02:05:41 META:CENSUS90*PH2TABLES48. 02/20/93 02:10:38

Table 8. Population and Housing Units, 1970 to 1990; Area Measurements and Density: 1990—Con.

[For information concerning historical counts, see "User Notes." Density is computed using land area. For definitions of terms and meanings of symbols, see text]

State County County Subdivision Place	Population			Housing units			1990 area measurements				1990 density			
							Total area		Land area		Population per—		Housing units per—	
	1990	1980	1970	1990	1980	1970	Square kilometers	Square miles	Square kilometers	Square miles	Square kilometer	Square mile	Square kilometer	Square mile
Walker County †	50 917	41 789	27 680	18 349	14 464	7 965	2 075.9	801.5	2 039.7	787.5	25.0	64.7	9.0	23.3
Huntsville division	33 719	r30 388	...	12 139	r10 175	...	1 051.4	405.9	1 037.7	400.7	32.5	84.2	11.7	30.3
Huntsville city (pt.) †	25 834	r23 518	17 610	8 749	r7 101	4 548	47.2	18.2	46.8	18.1	552.0	1 427.3	186.9	483.4
New Waverly town (pt.)	8	3	...	2	3	...	.2	.1	.2	.1	40.0	80.0	10.0	20.0
New Waverly division	5 827	4 535	...	2 179	1 761	...	355.2	137.1	353.6	136.5	16.5	42.7	6.2	16.0
Huntsville city (pt.) †	1 408	189	...	91	105	...	4.6	1.8	4.5	1.7	312.9	828.2	20.2	53.5
New Waverly town (pt.)	928	821	496	386	387	197	5.6	2.2	5.6	2.2	165.7	421.8	68.9	175.5
Riverside division	11 371	r6 866	...	4 031	r2 528	...	669.4	258.4	648.3	250.3	17.5	45.4	6.2	16.1
Huntsville city (pt.) †	683	r229	...	296	r86	...	2.9	1.1	2.9	1.1	235.5	620.9	102.1	269.1
Riverside city †	451	425	226	243	310	90	5.3	2.0	4.9	1.9	92.0	237.4	49.6	127.9
Waller County †	23 390	19 798	14 285	8 824	6 718	4 390	1 342.9	518.5	1 330.3	513.6	17.6	45.5	6.6	17.2
Brookshire division	6 422	4 794	3 635	2 510	1 737	1 219	455.9	176.0	451.6	174.3	14.2	36.8	5.6	14.4
Brookshire city †	2 922	2 175	1 683	1 101	744	566	9.1	3.5	9.1	3.5	321.1	834.9	121.0	314.6
Katy city (pt.) †	843	668	327	301	202	104	4.1	1.6	4.1	1.6	205.6	526.9	73.4	188.1
Pattison city †	327	318	...	156	127	...	8.4	3.2	8.4	3.2	38.9	102.2	18.6	48.8
Hempstead division	5 681	5 439	4 138	2 541	2 273	1 630	396.8	153.2	389.3	150.3	14.6	37.8	6.5	16.9
Hempstead city †	3 551	3 456	1 891	1 545	1 440	715	10.4	4.0	10.4	4.0	341.4	887.8	148.6	386.3
Waller division	11 287	9 565	6 512	3 773	2 708	1 541	490.1	189.2	489.4	188.9	23.1	59.8	7.7	20.0
Pine Island town †	571	...	...	246	...	...	24.2	9.3	24.2	9.3	23.6	61.4	10.2	26.5
Prairie View city	4 004	3 993	3 796	698	518	418	18.7	7.2	18.7	7.2	214.1	556.1	37.3	96.9
Waller city (pt.) †	1 323	1 077	992	593	464	349	2.0	.8	2.0	.8	661.5	1 653.8	296.5	741.3
Ward County †	13 115	13 976	13 019	5 365	5 260	4 421	2 164.7	835.8	2 164.1	835.6	6.1	15.7	2.5	6.4
Barstow-Pyote division	1 071	1 197	...	407	401	...	1 009.4	389.7	1 009.2	389.7	1.1	2.7	.4	1.0
Barstow town	535	637	614	210	208	191	1.7	.7	1.7	.7	314.7	764.3	123.5	300.0
Monahans city (pt.) †	–	...	...	–	...	...	.1	.1	.1	.1	–	–	–	–
Pyote town	348	382	155	97	127	59	3.3	1.3	3.3	1.3	105.5	267.7	29.4	74.6
Grandfalls division	748	811	825	319	296	310	300.5	116.0	300.3	115.9	2.5	6.5	1.1	2.8
Grandfalls town	583	635	622	236	234	215	1.4	.5	1.4	.5	416.4	1 166.0	168.6	472.0
Monahans division	11 296	11 968	...	4 639	4 563	...	854.9	330.1	854.6	329.9	13.2	34.2	5.4	14.1
Monahans city (pt.) †	8 101	8 393	8 333	3 305	3 163	2 857	39.3	15.2	39.3	15.2	206.1	533.0	84.1	217.4
Thorntonville town	693	717	629	298	284	168	2.0	.8	2.0	.8	346.5	866.3	149.0	372.5
Wickett town †	560	689	598	247	274	223	2.9	1.1	2.9	1.1	193.1	509.1	85.2	224.5
Washington County †	26 154	21 998	18 842	11 717	9 644	7 344	1 609.4	621.4	1 578.0	609.3	16.6	42.9	7.4	19.2
Brenham division	17 565	15 057	11 931	7 053	5 813	4 426	260.3	100.5	259.6	100.2	67.7	175.3	27.2	70.4
Brenham city †	11 952	10 966	8 922	4 794	4 122	3 313	19.1	7.4	19.1	7.4	625.8	1 615.1	251.0	647.8
Burton division	2 444	2 141	2 096	1 505	1 326	1 007	454.4	175.5	438.7	169.4	5.6	14.4	3.4	8.9
Burton town	311	325	...	175	190	...	3.1	1.2	3.1	1.2	100.3	259.2	56.5	145.8
Gay Hill-Independence division	2 613	2 075	2 046	1 347	1 125	844	370.9	143.2	363.8	140.5	7.2	18.6	3.7	9.6
Washington-Chappell Hill division	3 532	2 725	...	1 812	1 380	...	523.8	202.2	515.9	199.2	6.8	17.7	3.5	9.1
Webb County †	133 239	99 258	72 859	37 197	27 753	19 528	8 743.1	3 375.7	8 694.6	3 357.0	15.3	39.7	4.3	11.1
Bruni-Mirando division	10 717	2 436	...	2 832	866	...	2 867.0	1 106.9	2 850.7	1 100.7	3.8	9.7	1.0	2.6
El Cenizo city †	1 399	...	...	287	...	...	1.4	.5	1.3	.5	1 076.2	2 798.0	220.8	574.0
Laredo city (pt.) †	1 837	...	...	383	...	...	8.3	3.2	8.3	3.2	221.3	574.1	46.1	119.7
Laredo division	117 188	95 882	...	32 465	26 352	...	76.2	29.4	75.5	29.1	1 552.2	4 027.1	430.0	1 115.6
Laredo city (pt.) †	117 149	91 449	69 024	32 449	25 250	18 446	65.4	25.2	64.7	25.0	1 810.6	4 686.0	501.5	1 298.0
Webb division	5 334	940	...	1 900	535	...	5 799.9	2 239.4	5 768.5	2 227.2	.9	2.4	.3	.9
Laredo city (pt.) †	3 913	–	...	1 166	–	...	12.4	4.8	12.2	4.7	320.7	832.6	95.6	248.1
Wharton County †	39 955	40 242	36 729	16 277	15 292	12 220	2 834.8	1 094.5	2 823.6	1 090.2	14.2	36.6	5.8	14.9
El Campo division	16 107	15 862	14 577	6 267	5 702	4 834	778.7	300.7	775.4	299.4	20.8	53.8	8.1	20.9
El Campo city †	10 511	10 462	9 332	4 133	3 853	3 230	14.8	5.7	14.8	5.7	710.2	1 844.0	279.3	725.1
Wharton city (pt.) †	–	–	...	–	–	...	.5	.2	.5	.2	–	–	–	–
Louise division	2 431	2 281	2 407	1 001	941	793	750.0	289.6	749.0	289.2	3.2	8.4	1.3	3.5
Newgulf division	3 459	4 013	3 700	1 465	1 515	1 231	350.5	135.3	348.1	134.4	9.9	25.7	4.2	10.9
Boling-Iago CDP	1 119	1 348	...	488	554	...	18.0	7.0	18.0	7.0	62.2	159.9	27.1	69.7
Northeast Wharton division	5 632	5 897	...	2 259	2 268	...	702.1	271.1	699.7	270.2	8.0	20.8	3.2	8.4
East Bernard CDP	1 544	1 735	1 159	615	653	405	3.6	1.4	3.6	1.4	428.9	1 102.9	170.8	439.3
Wharton division	12 326	12 189	...	5 285	4 866	...	253.5	97.9	251.5	97.1	49.0	126.9	21.0	54.4
Wharton city (pt.) †	9 011	9 033	7 881	3 942	3 652	2 741	13.6	5.2	13.6	5.2	662.6	1 732.9	289.9	758.1
Wheeler County †	5 879	7 137	6 434	3 071	3 203	2 884	2 370.9	915.4	2 368.0	914.3	2.5	6.4	1.3	3.4
Shamrock division	2 927	3 673	3 580	1 638	1 758	1 627	798.8	308.4	797.8	308.0	3.7	9.5	2.1	5.3
Shamrock city †	2 286	2 834	2 644	1 232	1 349	1 153	5.4	2.1	5.4	2.1	423.3	1 088.6	228.1	586.7
Wheeler division	2 952	3 464	2 854	1 433	1 445	1 257	1 572.1	607.0	1 570.2	606.2	1.9	4.9	.9	2.4
Mobeetie city	154	291	...	93	113	...	1.6	.6	1.6	.6	96.3	256.7	58.1	155.0
Wheeler town	1 393	1 584	1 116	633	647	479	4.0	1.5	4.0	1.5	348.3	928.7	158.3	422.0
Wichita County †	122 378	121 082	120 563	51 413	48 360	41 776	1 639.6	633.0	1 625.7	627.7	75.3	195.0	31.6	81.9
Burkburnett division	10 671	11 078	9 583	4 366	4 158	3 295	237.2	91.6	237.0	91.5	45.0	116.6	18.4	47.7
Burkburnett city (pt.)	10 145	10 668	9 230	4 173	3 988	3 160	24.3	9.4	24.3	9.4	417.5	1 079.3	171.7	443.9
Electra division	4 378	5 017	...	2 239	2 236	...	637.8	246.3	636.1	245.6	6.9	17.8	3.5	9.1
Electra city †	3 113	3 755	3 895	1 689	1 727	1 765	6.1	2.3	6.1	2.3	510.3	1 353.5	276.9	734.3
Iowa Park division	6 835	6 683	6 134	2 715	2 444	1 973	256.3	99.0	249.2	96.2	27.4	71.0	10.9	28.2
Burkburnett city (pt.)	–	...	...	–	...	...	–	–	–	–	–	–	–	–
Iowa Park city (pt.) †	6 060	6 173	5 796	2 411	2 251	1 832	9.5	3.7	8.5	3.3	712.9	1 836.4	283.6	730.6

TIPSII [UPF] GPH248 CENSUS90 71583900 03/16/93 4:08 PM MACHINE: C DATA:CENSUS90*PH2TIPSDA48. 02/20/93 02:04:47 TAPE: NONE FRAME: 69
TSF:CENSUS90*92. 02/20/93 02:05:41 UTF:CENSUS90*93. 02/20/93 02:05:41 META:CENSUS90*PH2TABLES48. 02/20/93 02:10:38

Table 8. **Population and Housing Units, 1970 to 1990; Area Measurements and Density: 1990**—Con.

[For information concerning historical counts, see "User Notes." Density is computed using land area. For definitions of terms and meanings of symbols, see text]

State County County Subdivision Place	Population			Housing units			1990 area measurements				1990 density			
							Total area		Land area		Population per—		Housing units per—	
	1990	1980	1970	1990	1980	1970	Square kilometers	Square miles	Square kilometers	Square miles	Square kilometer	Square mile	Square kilometer	Square mile
Wichita County †—Con.														
Wichita Falls division	100 494	98 304	...	42 093	39 522	...	508.2	196.2	503.4	194.4	199.6	516.9	83.6	216.5
Burkburnett city (pt.)	–	...	...	–	...	...	.4	.1	.4	.1	–	–	–	–
Iowa Park city (pt.) †	12	11	...	6	5	...	.2	.1	.2	.1	60.0	120.0	30.0	60.0
Lakeside City town (pt.) †	–	–	...	1	–	...	–	–	–	–	–	–	–	–
Pleasant Valley town	378	335	323	170	152	110	6.7	2.6	6.7	2.6	56.4	145.4	25.4	65.4
Wichita Falls city (pt.) †	96 259	94 201	96 265	40 364	37 949	33 040	140.2	54.1	140.2	54.1	686.6	1 779.3	287.9	746.1
Wilbarger County †	15 121	15 931	15 355	6 812	6 539	6 161	2 533.4	978.2	2 515.2	971.1	6.0	15.6	2.7	7.0
Fargo-Odell division	725	933	1 080	386	406	440	720.7	278.3	719.2	277.7	1.0	2.6	.5	1.4
Harrold-Oklaunion division	707	736	...	342	335	...	997.8	385.3	990.5	382.4	.7	1.8	.3	.9
Lockett division	867	1 043	...	376	356	...	719.2	277.7	710.0	274.1	1.2	3.2	.5	1.4
Vernon division	12 822	13 219	...	5 708	5 442	...	95.7	36.9	95.6	36.9	134.1	347.5	59.7	154.7
Vernon city †	12 001	12 695	11 454	5 379	5 250	4 623	20.9	8.1	20.9	8.1	574.2	1 481.6	257.4	664.1
Willacy County	17 705	17 495	15 570	6 072	5 344	4 715	2 031.3	784.3	1 545.5	596.7	11.5	29.7	3.9	10.2
La Sara division	6 718	1 148	...	2 059	310	...	369.1	142.5	355.9	137.4	18.9	48.9	5.8	15.0
Raymondville city (pt.)	4 885	...	...	1 518	...	...	2.6	1.0	2.5	1.0	1 954.0	4 885.0	607.2	1 518.0
Lyford division	2 755	2 594	2 404	932	831	749	201.3	77.7	200.9	77.6	13.7	35.5	4.6	12.0
Lyford city	1 674	1 618	1 425	566	496	434	2.8	1.1	2.8	1.1	597.9	1 521.8	202.1	514.5
Raymondville division	4 920	10 700	...	1 676	3 144	...	97.5	37.6	97.4	37.6	50.5	130.9	17.2	44.6
Raymondville city (pt.)	3 995	9 493	7 987	1 320	2 758	2 397	4.5	1.7	4.5	1.7	887.8	2 350.0	293.3	776.5
San Perlita division	1 175	1 209	...	722	554	...	1 219.7	470.9	748.0	288.8	1.6	4.1	1.0	2.5
San Perlita city	512	475	352	160	144	103	1.3	.5	1.3	.5	393.8	1 024.0	123.1	320.0
Sebastian division	2 137	1 844	1 837	683	505	550	143.7	55.5	143.2	55.3	14.9	38.6	4.8	12.4
Sebastian CDP	1 598	...	...	493	...	...	3.7	1.4	3.7	1.4	431.9	1 141.4	133.2	352.1
Williamson County †	139 551	76 521	37 305	54 466	r28 240	13 216	2 943.5	1 136.5	2 912.1	1 124.4	47.9	124.1	18.7	48.4
Florence division	3 998	2 737	...	1 630	1 202	...	540.1	208.5	539.7	208.4	7.4	19.2	3.0	7.8
Florence town †	829	744	672	361	328	262	2.1	.8	2.1	.8	394.8	1 036.3	171.9	451.3
Georgetown-Round Rock division	85 944	39 639	...	33 495	r13 754	...	485.8	187.5	477.6	184.4	179.9	466.1	70.1	181.6
Anderson Mill CDP (pt.)	9 299	...	...	3 448	...	...	3.8	1.5	3.8	1.5	2 447.1	6 199.3	907.4	2 298.7
Austin city (pt.) †	2 438	364	...	1 202	185	...	7.3	2.8	7.3	2.8	334.0	870.7	164.7	429.3
Brushy Creek CDP (pt.)	4 323	...	...	1 540	...	...	18.4	7.1	18.4	7.1	234.9	608.9	83.7	216.9
Georgetown city (pt.) †	14 842	9 468	6 395	5 767	3 342	2 119	37.8	14.6	32.5	12.6	456.7	1 177.9	177.4	457.7
Jollyville CDP (pt.)	14 094	...	...	6 313	...	...	19.8	7.6	19.8	7.6	711.8	1 854.5	318.8	830.7
Round Rock city (pt.) †	30 194	r12 740	2 811	11 435	r4 456	825	45.7	17.7	45.4	17.5	665.1	1 725.4	251.9	653.4
Serenada CDP †	3 242	...	...	1 092	...	...	17.2	6.6	17.2	6.6	188.5	491.2	63.5	165.5
Granger division	3 160	3 270	3 769	1 398	1 457	1 474	333.7	128.8	320.5	123.7	9.9	25.5	4.4	11.3
Bartlett city (pt.)	818	871	1 036	349	354	393	1.6	.6	1.6	.6	511.3	1 363.3	218.1	581.7
Granger city	1 190	1 236	1 256	534	566	513	1.7	.7	1.7	.7	700.0	1 700.0	314.1	762.9
Jarrell division	3 430	2 594	1 832	1 359	976	682	291.8	112.7	291.7	112.6	11.8	30.5	4.7	12.1
Georgetown city (pt.) †	–	...	...	–	...	...	.3	.1	.3	.1	–	–	–	–
Weir town †	220	...	...	92	...	...	4.1	1.6	4.1	1.6	53.7	137.5	22.4	57.5
Liberty Hill-Cedar Park division	23 389	11 418	...	8 508	4 047	...	307.9	118.9	307.0	118.5	76.2	197.4	27.7	71.8
Austin city (pt.) †	6	23	...	3	9	...	3.2	1.2	3.2	1.2	1.9	5.0	.9	2.5
Brushy Creek CDP (pt.)	1 510	...	...	486	...	...	5.8	2.2	5.8	2.2	260.3	686.4	83.8	220.9
Cedar Park city (pt.) †	5 161	3 474	...	1 837	1 243	...	19.5	7.5	19.4	7.5	266.0	688.1	94.7	244.9
Leander city (pt.) †	3 398	2 179	...	1 278	791	...	10.4	4.0	10.4	4.0	326.7	849.5	122.9	319.5
Round Rock city (pt.) †	710	...	...	255	...	...	.3	.1	.3	.1	2 366.7	7 100.0	850.0	2 550.0
Taylor division	19 630	16 863	...	8 076	6 804	...	984.2	380.0	975.6	376.7	20.1	52.1	8.3	21.4
Georgetown city (pt.) †	–	–	...	–	–	...	2.0	.8	2.0	.8	–	–	–	–
Hutto town †	630	659	545	244	245	194	2.2	.9	2.2	.9	286.4	700.0	110.9	271.1
Round Rock city (pt.) †	19	...	...	8	...	...	2.3	.9	2.3	.9	8.3	21.1	3.5	8.9
Taylor city †	11 472	10 619	9 616	4 727	4 183	3 468	27.9	10.8	27.9	10.8	411.2	1 062.2	169.4	437.7
Thorndale city (pt.) †	–	4	...	–	2	...	–	–	–	–	–	–	–	–
Thrall town †	550	573	619	232	229	211	.9	.4	.9	.4	611.1	1 375.0	257.8	580.0
Wilson County †	22 650	16 756	13 041	8 516	6 208	4 332	2 094.4	808.6	2 090.6	807.2	10.8	28.1	4.1	10.6
Floresville division	11 510	8 474	...	4 159	2 990	...	806.9	311.6	805.4	311.0	14.3	37.0	5.2	13.4
Floresville city †	5 247	4 381	3 707	1 838	1 499	1 134	12.3	4.8	12.3	4.8	426.6	1 093.1	149.4	382.9
La Vernia division	5 055	2 899	1 387	1 918	1 119	512	298.3	115.2	298.1	115.1	17.0	43.9	6.4	16.7
La Vernia city	639	632	425	245	247	153	3.3	1.3	3.3	1.3	193.6	491.5	74.2	188.5
Poth division	3 000	2 641	...	1 180	1 002	...	435.3	168.1	434.3	167.7	6.9	17.9	2.7	7.0
Poth town	1 642	1 461	1 296	598	499	386	8.3	3.2	8.3	3.2	197.8	513.1	72.0	186.9
Stockdale division	3 085	2 742	2 520	1 259	1 097	933	553.8	213.8	552.9	213.5	5.6	14.4	2.3	5.9
Nixon city (pt.) †	–	–	...	–	–	...	.1	–	.1	–	–	–	–	–
Stockdale city †	1 268	1 265	1 132	509	477	391	3.7	1.4	3.7	1.4	342.7	905.7	137.6	363.6
Winkler County †	8 626	9 944	9 640	3 708	3 854	3 578	2 179.0	841.3	2 178.5	841.1	4.0	10.3	1.7	4.4
Kermit division	7 370	8 647	8 564	3 216	3 283	3 152	1 714.9	662.1	1 714.8	662.1	4.3	11.1	1.9	4.9
Kermit city †	6 875	8 015	7 884	2 985	3 035	2 924	6.5	2.5	6.5	2.5	1 057.7	2 750.0	459.2	1 194.0
Wink division	1 256	1 297	1 076	492	571	426	464.1	179.2	463.6	179.0	2.7	7.0	1.1	2.7
Monahans city (pt.) †	–	4	(NA)	–	1	(NA)	21.0	8.1	21.0	8.1	–	–	–	–
Wink city †	1 189	1 182	1 023	465	481	410	2.9	1.1	2.9	1.1	410.0	1 080.9	160.3	422.7

TIPSII [UPF] GPH248 CENSUS90 71583900 03/16/93 4:08 PM MACHINE: C DATA:CENSUS90*PH2TIPSDA48. 02/20/93 02:04:47 TAPE: NONE FRAME: 70
TSF:CENSUS90*92. 02/20/93 02:05:41 UTF:CENSUS90*93. 02/20/93 02:05:41 META:CENSUS90*PH2TABLES48. 02/20/93 02:10:38

Table 8. **Population and Housing Units, 1970 to 1990; Area Measurements and Density: 1990**—Con.

[For information concerning historical counts, see "User Notes." Density is computed using land area. For definitions of terms and meanings of symbols, see text]

State County County Subdivision Place	Population			Housing units			1990 area measurements				1990 density			
							Total area		Land area		Population per—		Housing units per—	
	1990	1980	1970	1990	1980	1970	Square kilometers	Square miles	Square kilometers	Square miles	Square kilometer	Square mile	Square kilometer	Square mile
Wise County †	34 679	26 575	19 687	14 219	11 010	7 430	2 390.1	922.8	2 343.1	904.7	14.8	38.3	6.1	15.7
Alvord division	1 748	1 405	1 162	738	595	494	207.8	80.2	207.3	80.0	8.4	21.9	3.6	9.2
Alvord town	865	874	791	383	365	332	3.4	1.3	3.4	1.3	254.4	665.4	112.6	294.6
Boyd-Rhome division	9 885	6 903	4 426	3 950	2 666	1 547	429.4	165.8	426.3	164.6	23.2	60.1	9.3	24.0
Aurora town	623	376	...	244	134	...	8.4	3.2	8.4	3.2	74.2	194.7	29.0	76.3
Boyd town (pt.)	1 041	889	695	429	362	251	7.2	2.8	7.2	2.8	144.6	371.8	59.6	153.2
Briar CDP (pt.)	902	...	...	355	...	...	24.6	9.5	24.6	9.5	36.7	94.9	14.4	37.4
Fairview city (pt.)	206	180	...	81	62	...	41.0	15.8	41.0	15.8	5.0	13.0	2.0	5.1
Newark city (pt.) †	651	466	407	272	170	131	2.4	.9	2.4	.9	271.3	723.3	113.3	302.2
Pecan Acres CDP (pt.)	1 277	1 113	...	549	484	...	7.7	3.0	7.2	2.8	177.4	456.1	76.3	196.1
Rhome city †	605	478	393	245	204	167	1.7	.6	1.7	.6	355.9	1 008.3	144.1	408.3
Bridgeport division	13 723	10 698	8 367	5 834	4 700	3 220	969.4	374.3	928.1	358.3	14.8	38.3	6.3	16.3
Bridgeport city †	3 581	3 737	3 614	1 390	1 426	1 263	9.0	3.5	9.0	3.5	397.9	1 023.1	154.4	397.1
Chico city †	800	890	723	350	354	288	3.2	1.3	3.2	1.3	250.0	615.4	109.4	269.2
Lake Bridgeport city	322	271	...	244	255	...	1.2	.5	1.2	.5	268.3	644.0	203.3	488.0
Runaway Bay city	700	504	...	411	361	...	16.0	6.2	5.1	2.0	137.3	350.0	80.6	205.5
Decatur division	9 323	7 569	5 732	3 697	3 049	2 169	783.6	302.5	781.4	301.7	11.9	30.9	4.7	12.3
Boyd town (pt.)	–	...	...	–	...	...	.2	.1	.2	.1	–	–	–	–
Decatur city †	4 252	4 104	3 240	1 776	1 677	1 241	16.3	6.3	16.3	6.3	260.9	674.9	109.0	281.9
Fairview city (pt.)	–	...	...	–	...	...	.1	–	.1	–	–	–	–	–
Wood County †	29 380	24 697	18 589	14 541	11 438	7 680	1 802.3	695.9	1 684.3	650.3	17.4	45.2	8.6	22.4
Alba division	2 599	2 187	1 361	1 328	958	595	189.4	73.1	158.7	61.3	16.4	42.4	8.4	21.7
Alba town (pt.)	489	568	555	231	254	220	2.8	1.1	2.8	1.1	174.6	444.5	82.5	210.0
Hawkins division	4 968	4 174	2 912	2 747	2 117	989	383.6	148.1	375.0	144.8	13.2	34.3	7.3	19.0
Hawkins city †	1 309	1 302	977	553	542	376	5.8	2.3	5.8	2.2	225.7	595.0	95.3	251.4
Mineola division	8 016	6 858	5 604	3 530	2 886	2 290	227.4	87.8	222.9	86.1	36.0	93.1	15.8	41.0
Mineola city †	4 321	4 346	3 926	1 916	1 865	1 583	13.7	5.3	13.5	5.2	320.1	831.0	141.9	368.5
Quitman division	7 416	5 878	4 552	3 847	2 828	1 972	609.8	235.5	540.9	208.8	13.7	35.5	7.1	18.4
Quitman city †	1 684	1 893	1 494	798	821	585	4.9	1.9	4.9	1.9	343.7	886.3	162.9	420.0
Yantis town	210	210	223	102	105	89	4.8	1.9	4.8	1.9	43.8	110.5	21.3	53.7
Winnsboro division	6 381	5 600	4 160	3 089	2 649	1 834	392.0	151.3	386.7	149.3	16.5	42.7	8.0	20.7
Winnsboro city (pt.) †	2 233	2 596	2 209	1 140	1 187	974	6.3	2.4	6.3	2.4	354.4	930.4	181.0	475.0
Yoakum County †	8 786	8 299	7 344	3 372	3 024	2 469	2 071.5	799.8	2 071.4	799.8	4.2	11.0	1.6	4.2
Denver City division	6 697	6 129	5 263	2 405	2 160	1 706	496.5	191.7	496.4	191.7	13.5	34.9	4.8	12.5
Denver City town †	5 145	4 704	4 133	1 814	1 596	1 336	5.4	2.1	5.4	2.1	952.8	2 450.0	335.9	863.8
Plains division	2 089	2 170	2 081	967	864	763	1 575.0	608.1	1 575.0	608.1	1.3	3.4	.6	1.6
Plains town	1 422	1 457	1 087	593	521	380	2.6	1.0	2.6	1.0	546.9	1 422.0	228.1	593.0
Young County †	18 126	19 083	15 400	8 523	8 241	6 432	2 411.0	930.9	2 389.0	922.4	7.6	19.7	3.6	9.2
Graham division	12 511	12 711	...	5 715	5 338	...	1 051.0	405.8	1 029.6	397.5	12.2	31.5	5.6	14.4
Graham city †	8 986	9 170	7 477	4 073	3 760	2 946	14.2	5.5	14.2	5.5	632.8	1 633.8	286.8	740.5
Jean-Loving division	586	619	570	262	307	296	394.4	152.3	394.4	152.3	1.5	3.8	.7	1.7
Newcastle division	905	1 071	...	482	508	...	610.7	235.8	610.3	235.6	1.5	3.8	.8	2.0
Newcastle city	505	688	624	288	326	283	4.7	1.8	4.7	1.8	107.4	280.6	61.3	160.0
Olney division	4 124	4 682	4 169	2 064	2 088	1 809	354.9	137.0	354.8	137.0	11.6	30.1	5.8	15.1
Olney city †	3 519	4 060	3 624	1 793	1 818	1 581	5.3	2.0	5.3	2.0	664.0	1 759.5	338.3	896.5
Zapata County	9 279	6 628	4 352	4 225	3 054	1 666	2 740.7	1 058.2	2 581.8	996.8	3.6	9.3	1.6	4.2
San Ygnacio division	871	877	911	361	382	290	608.4	234.9	598.1	230.9	1.5	3.8	.6	1.6
Zapata division	8 408	5 751	3 441	3 864	2 672	1 376	2 132.2	823.3	1 983.7	765.9	4.2	11.0	1.9	5.0
Zapata CDP	7 119	3 831	2 102	3 151	1 372	709	17.4	6.7	17.4	6.7	409.1	1 062.5	181.1	470.3
Zavala County	12 162	11 666	11 370	4 180	3 531	3 185	3 371.7	1 301.8	3 363.3	1 298.6	3.6	9.4	1.2	3.2
Batesville division	1 512	1 450	1 230	628	451	415	1 117.3	431.4	1 115.2	430.6	1.4	3.5	.6	1.5
Batesville CDP	1 313	...	...	461	...	...	30.0	11.6	30.0	11.6	43.8	113.2	15.4	39.7
Crystal City division	9 130	8 747	8 884	2 958	2 597	2 359	1 661.8	641.6	1 656.6	639.6	5.5	14.3	1.8	4.6
Crystal City city	8 263	8 334	8 104	2 534	2 397	2 086	9.4	3.6	9.4	3.6	879.0	2 295.3	269.6	703.9
La Pryor division	1 520	1 469	1 256	594	483	411	592.5	228.8	591.6	228.4	2.6	6.7	1.0	2.6
La Pryor CDP	1 343	1 257	...	485	404	...	6.9	2.7	6.9	2.7	194.6	497.4	70.3	179.6

TIPSII [UPF] GPH248 CENSUS90 71583900 03/16/93 4:08 PM MACHINE: C DATA:CENSUS90*PH2TIPSDA48. 02/20/93 02:04:47 TAPE: NONE FRAME: 71
TSF:CENSUS90*92. 02/20/93 02:05:41 UTF:CENSUS90*93. 02/20/93 02:05:41 META:CENSUS90*PH2TABLES48. 02/20/93 02:10:38

Table 9. Population and Housing Units, 1970 to 1990; Area Measurements and Density: 1990

[For information concerning historical counts, see "User Notes." Density is computed using land area. For definitions of terms and meanings of symbols, see text]

Place and [In Selected States] County Subdivision	Population			Housing units			1990 area measurements				1990 density			
							Total area		Land area		Population per—		Housing units per—	
	1990	1980	1970	1990	1980	1970	Square kilometers	Square miles	Square kilometers	Square miles	Square kilometer	Square mile	Square kilometer	Square mile
Abbott city, Hill County	314	359	375	154	153	140	1.3	.5	1.3	.5	241.5	628.0	118.5	308.0
Abernathy city	2 720	2 904	2 625	1 034	1 081	918	3.1	1.2	3.1	1.2	877.4	2 266.7	333.5	861.7
Hale County	2 132	2 205	1 921	789	807	669	2.4	.9	2.4	.9	888.3	2 368.9	328.8	876.7
Lubbock County	588	699	704	245	274	249	.6	.2	.6	.2	980.0	2 940.0	408.3	1 225.0
Abilene city	106 654	98 315	89 653	44 436	36 497	30 702	281.2	108.6	267.0	103.1	399.5	1 034.5	166.4	431.0
Jones County	797	503	394	506	437	413	40.3	15.6	30.2	11.7	26.4	68.1	16.8	43.2
Taylor County	105 857	97 812	89 259	43 930	36 060	30 289	240.9	93.0	236.8	91.4	447.0	1 158.2	185.5	480.6
Abram-Perezville CDP, Hidalgo County	3 999	...	...	2 769	...	...	17.1	6.6	17.0	6.6	235.2	605.9	162.9	419.5
Ackerly city	243	317	348	95	146	130	.8	.3	.8	.3	303.8	810.0	118.8	316.7
Dawson County	153	225	240	55	90	87	.4	.1	.4	.1	382.5	1 530.0	137.5	550.0
Martin County	90	92	108	40	56	43	.4	.2	.4	.2	225.0	450.0	100.0	200.0
Addison city, Dallas County	8 783	5 553	593	5 110	4 209	233	11.5	4.4	11.5	4.4	763.7	1 996.1	444.3	1 161.4
Adrian city, Oldham County	220	222	228	101	101	91	2.3	.9	2.3	.9	95.7	244.4	43.9	112.2
Agua Dulce city, Nueces County	794	934	742	292	283	244	.8	.3	.8	.3	992.5	2 646.7	365.0	973.3
Alamo city, Hidalgo County	8 210	5 831	4 291	3 940	1 651	1 108	7.1	2.8	7.1	2.8	1 156.3	2 932.1	554.9	1 407.1
Alamo Heights city, Bexar County	6 502	6 252	6 933	3 381	3 345	3 247	4.8	1.8	4.8	1.8	1 354.6	3 612.2	704.4	1 878.3
Alba town	489	568	555	231	254	220	2.9	1.1	2.9	1.1	168.6	444.5	79.7	210.0
Rains County	–	–	(NA)	–	–	(NA)	–	–	–	–	–	–	–	–
Wood County	489	568	555	231	254	220	2.8	1.1	2.8	1.1	174.6	444.5	82.5	210.0
Albany city, Shackelford County	1 962	2 450	1 978	938	1 021	844	3.8	1.5	3.8	1.5	516.3	1 308.0	246.8	625.3
Aldine CDP, Harris County	11 133	12 623	...	4 069	4 392	...	21.0	8.1	21.0	8.1	530.1	1 374.4	193.8	502.3
Aledo city, Parker County	1 169	1 027	620	430	352	198	4.6	1.8	4.6	1.8	254.1	649.4	93.5	238.9
Alice city, Jim Wells County	19 788	20 961	20 121	7 198	6 760	6 174	31.4	12.1	30.3	11.7	653.1	1 691.3	237.6	615.2
Allen city, Collin County	18 309	8 314	1 940	6 173	2 805	612	49.2	19.0	49.2	19.0	372.1	963.6	125.5	324.9
Urban part	18 173	...	...	6 121	...	...	25.2	9.7	25.2	9.7	721.2	1 873.5	242.9	631.0
Rural part	136	...	...	52	...	...	24.0	9.3	24.0	9.3	5.7	14.6	2.2	5.6
Alma town, Ellis County	205	171	...	96	62	...	12.6	4.9	12.6	4.9	16.3	41.8	7.6	19.6
Alpine city, Brewster County	5 637	5 465	5 971	2 436	2 152	1 829	10.4	4.0	10.4	4.0	542.0	1 409.3	234.2	609.0
Alto town, Cherokee County	1 027	1 203	1 045	486	559	464	4.2	1.6	4.2	1.6	244.5	641.9	115.7	303.8
Alton city, Hidalgo County	3 069	2 732	...	780	643	...	4.9	1.9	4.9	1.9	626.3	1 615.3	159.2	410.5
Alvarado city, Johnson County	2 918	2 701	2 129	1 163	971	754	11.4	4.4	11.3	4.4	258.2	663.2	102.9	264.3
Alvin city, Brazoria County	19 220	16 515	10 671	7 996	6 222	3 499	47.4	18.3	47.4	18.3	405.5	1 050.3	168.7	436.9
Alvord town, Wise County	865	874	791	383	365	332	3.4	1.3	3.4	1.3	254.4	665.4	112.6	294.6
Amarillo city	157 615	149 230	127 010	68 592	60 280	48 383	228.5	88.2	227.8	87.9	691.9	1 793.1	301.1	780.3
Potter County	91 502	93 019	86 477	40 473	39 001	35 316	165.6	63.9	164.9	63.7	554.9	1 436.5	245.4	635.4
Randall County	66 113	56 211	40 533	28 119	21 279	13 067	63.0	24.3	62.8	24.3	1 052.8	2 720.7	447.8	1 157.2
Ames city, Liberty County	989	1 155	...	388	414	...	4.7	1.8	4.7	1.8	210.4	549.4	82.6	215.6
Amherst city, Lamb County	742	971	825	361	381	331	2.2	.8	2.2	.8	337.3	927.5	164.1	451.3
Anahuac city, Chambers County	1 993	1 840	1 881	792	722	678	5.5	2.1	5.5	2.1	362.4	949.0	144.0	377.1
Anderson Mill CDP	9 468	...	...	3 494	...	...	3.9	1.5	3.9	1.5	2 427.7	6 312.0	895.9	2 329.3
Travis County	169	...	...	46	...	...	.1	–	.1	–	1 690.0	–	460.0	–
Williamson County	9 299	...	...	3 448	...	...	3.8	1.5	3.8	1.5	2 447.1	6 199.3	907.4	2 298.7
Andrews city, Andrews County	10 678	11 061	8 625	4 027	3 878	3 128	12.4	4.8	12.3	4.8	868.1	2 224.6	327.4	839.0
Angleton city, Brazoria County	17 140	13 929	9 906	6 705	5 212	3 141	25.2	9.7	25.2	9.7	680.2	1 767.0	266.1	691.2
Angus city, Navarro County	363	244	...	136	94	...	8.6	3.3	8.6	3.3	42.2	110.0	15.8	41.2
Anna city, Collin County	904	855	736	400	331	269	4.1	1.6	4.1	1.6	220.5	565.0	97.6	250.0
Annetta town, Parker County	672	r205	...	235	r76	...	6.3	2.4	6.2	2.4	108.4	280.0	37.9	97.9
Annetta North town, Parker County	265	r222	...	107	r75	...	6.5	2.5	6.5	2.5	40.8	106.0	16.5	42.8
Annetta South town, Parker County	413	r249	...	144	r72	...	4.9	1.9	4.9	1.9	84.3	217.4	29.4	75.8
Annona town, Red River County	329	471	373	143	163	138	2.1	.8	2.1	.8	156.7	411.3	68.1	178.8
Anson city, Jones County	2 644	2 831	2 615	1 159	1 222	1 100	5.4	2.1	5.4	2.1	489.6	1 259.0	214.6	551.9
Anthony town, El Paso County	3 328	2 640	2 154	658	625	793	16.9	6.5	16.8	6.5	198.1	512.0	39.2	101.2
Anton city, Hockley County	1 212	1 180	1 034	487	448	379	2.1	.8	2.1	.8	577.1	1 515.0	231.9	608.8
Appleby city, Nacogdoches County	449	453	280	209	181	108	5.6	2.1	5.6	2.1	80.2	213.8	37.3	99.5
Aquilla city, Hill County	136	130	115	57	65	(NA)	.7	.3	.7	.3	194.3	453.3	81.4	190.0
Aransas Pass city	7 180	7 173	5 813	3 155	2 821	2 023	132.8	51.3	27.0	10.4	265.9	690.4	116.9	303.4
Aransas County	912	860	726	442	379	224	31.7	12.2	6.9	2.7	132.2	337.8	64.1	163.7
Nueces County	22	5	–	15	2	–	87.1	33.6	6.8	2.6	3.2	8.5	2.2	5.8
San Patricio County	6 246	6 308	5 087	2 698	2 440	1 799	13.9	5.4	13.2	5.1	473.2	1 224.7	204.4	529.0
Archer City city, Archer County	1 748	1 862	1 722	852	895	694	5.7	2.2	5.6	2.2	312.1	794.5	152.1	387.3
Arcola village, Fort Bend County	666	...	...	239	...	...	4.9	1.9	4.9	1.9	135.9	350.5	48.8	125.8
Argyle city, Denton County	1 575	1 111	443	594	426	151	26.0	10.0	25.9	10.0	60.8	157.5	22.9	59.4
Arlington city, Tarrant County	261 721	160 113	90 229	112 767	65 352	30 450	249.1	96.2	240.9	93.0	1 086.4	2 814.2	468.1	1 212.5
Arp city, Smith County	812	939	816	377	396	315	6.1	2.4	6.1	2.4	133.1	338.3	61.8	157.1
Asherton city, Dimmit County	1 608	1 574	1 645	600	531	475	2.2	.8	2.2	.8	730.9	2 010.0	272.7	750.0
Aspermont town, Stonewall County	1 214	1 357	1 198	569	568	495	5.4	2.1	5.4	2.1	224.8	578.1	105.4	271.0

TIPSII [UPF] GPH248 CENSUS90 71583900 03/16/93 4:08 PM MACHINE: C DATA:CENSUS90*PH2TIPSDA48. 02/20/93 02:04:47 TAPE: NONE FRAME: 72
TSF:CENSUS90*92. 02/20/93 02:05:41 UTF:CENSUS90*93. 02/20/93 02:05:41 META:CENSUS90*PH2TABLES48. 02/20/93 02:10:38

Table 9. Population and Housing Units, 1970 to 1990; Area Measurements and Density: 1990—Con.

[For information concerning historical counts, see "User Notes." Density is computed using land area. For definitions of terms and meanings of symbols, see text]

Place and [In Selected States] County Subdivision	Population			Housing units			1990 area measurements				1990 density			
							Total area		Land area		Population per—		Housing units per—	
	1990	1980	1970	1990	1980	1970	Square kilometers	Square miles	Square kilometers	Square miles	Square kilometer	Square mile	Square kilometer	Square mile
Athens city, Henderson County	10 967	10 197	9 582	4 793	4 260	3 484	35.8	13.8	35.7	13.8	307.2	794.7	134.3	347.3
Atlanta city, Cass County	6 118	6 272	5 007	2 735	2 578	1 904	29.5	11.4	29.2	11.3	209.5	541.4	93.7	242.0
Aubrey city, Denton County	1 138	948	731	485	349	262	2.2	.8	2.2	.8	517.3	1 422.5	220.5	606.3
Aurora town, Wise County	623	376	...	244	134	...	8.4	3.2	8.4	3.2	74.2	194.7	29.0	76.3
Austin city	465 622	r345 890	253 539	217 054	r146 627	85 678	581.9	224.7	564.0	217.8	825.6	2 137.8	384.8	996.6
Travis County	463 178	r345 503	253 539	215 849	r146 433	85 678	571.3	220.6	553.5	213.7	836.8	2 167.4	390.0	1 010.1
Williamson County	2 444	387	...	1 205	194	...	10.5	4.1	10.5	4.1	232.8	596.1	114.8	293.9
Austwell city, Refugio County	189	280	284	115	94	99	.9	.4	.9	.4	210.0	472.5	127.8	287.5
Avery town, Red River County	430	520	491	225	273	237	2.5	1.0	2.4	.9	179.2	477.8	93.8	250.0
Avinger town, Cass County	478	671	642	222	267	222	4.8	1.9	4.8	1.9	99.6	251.6	46.3	116.8
Azle city	8 868	5 822	4 493	3 476	2 168	1 409	18.6	7.2	18.5	7.2	479.4	1 231.7	187.9	482.8
Parker County	1 203	896	650	476	338	205	2.6	1.0	2.6	1.0	462.7	1 203.0	183.1	476.0
Tarrant County	7 665	4 926	3 843	3 000	1 830	1 204	16.0	6.2	15.9	6.1	482.1	1 256.6	188.7	491.8
Bacliff CDP, Galveston County	5 549	4 851	...	2 508	2 160	...	7.5	2.9	7.5	2.9	739.9	1 913.4	334.4	864.8
Bailey city, Fannin County	187	185	197	100	97	91	1.0	.4	1.0	.4	187.0	467.5	100.0	250.0
Bailey's Prairie village, Brazoria County	634	353	228	213	112	59	19.9	7.7	19.4	7.5	32.7	84.5	11.0	28.4
Baird city, Callahan County	1 658	1 696	1 538	781	805	680	7.0	2.7	6.8	2.6	243.8	637.7	114.9	300.4
Balch Springs city, Dallas County	17 406	13 746	10 464	6 244	4 115	2 820	20.9	8.1	20.9	8.1	832.8	2 148.9	298.8	770.9
Balcones Heights city, Bexar County	3 022	r2 640	2 504	1 711	r1 687	1 361	1.7	.6	1.7	.6	1 777.6	5 036.7	1 006.5	2 851.7
Ballinger city, Runnels County	3 975	4 207	4 203	1 849	1 850	1 761	8.7	3.4	8.7	3.3	456.9	1 204.5	212.5	560.3
Balmorhea city, Reeves County	765	568	655	307	215	218	1.0	.4	1.0	.4	765.0	1 912.5	307.0	767.5
Bandera city, Bandera County	877	947	891	419	489	420	2.9	1.1	2.9	1.1	302.4	797.3	144.5	380.9
Bangs city, Brown County	1 555	1 716	1 214	703	710	510	3.6	1.4	3.6	1.4	431.9	1 110.7	195.3	502.1
Bardwell city, Ellis County	387	335	277	136	109	105	.5	.2	.5	.2	774.0	1 935.0	272.0	680.0
Barrett CDP, Harris County	3 052	3 183	2 750	1 077	1 010	669	10.5	4.0	10.3	4.0	296.3	763.0	104.6	269.3
Barry city, Navarro County	175	192	149	86	82	75	1.2	.4	1.2	.4	145.8	437.5	71.7	215.0
Barstow town, Ward County	535	637	614	210	208	191	1.7	.7	1.7	.7	314.7	764.3	123.5	300.0
Bartlett city	1 439	1 567	1 622	612	659	643	2.5	1.0	2.5	1.0	575.6	1 439.0	244.8	612.0
Bell County	621	696	586	263	305	250	.9	.3	.9	.3	690.0	2 070.0	292.2	876.7
Williamson County	818	871	1 036	349	354	393	1.6	.6	1.6	.6	511.3	1 363.3	218.1	581.7
Bartonville town, Denton County	849	441	...	298	140	...	15.5	6.0	15.4	6.0	55.1	141.5	19.4	49.7
Bastrop city, Bastrop County	4 044	3 789	3 112	1 826	1 601	1 165	16.2	6.3	16.1	6.2	251.2	652.3	113.4	294.5
Batesville CDP, Zavala County	1 313	...	...	461	...	...	30.0	11.6	30.0	11.6	43.8	113.2	15.4	39.7
Bay City city, Matagorda County	18 170	17 837	13 445	8 189	6 827	4 813	19.1	7.4	19.0	7.3	956.3	2 489.0	431.0	1 121.8
Bayou Vista village, Galveston County	1 320	...	...	802	...	...	1.3	.5	1.3	.5	1 015.4	2 640.0	616.9	1 604.0
Bayside town, Refugio County	400	381	...	267	230	...	2.9	1.1	2.7	1.0	148.1	400.0	98.9	267.0
Baytown city	63 850	56 923	43 980	25 020	21 841	14 890	82.3	31.8	81.1	31.3	787.3	2 039.9	308.5	799.4
Chambers County	2 724	6	...	975	3	...	8.3	3.2	8.2	3.2	332.2	851.3	118.9	304.7
Harris County	61 126	56 917	43 980	24 045	21 838	14 890	74.1	28.6	72.8	28.1	839.6	2 175.3	330.3	855.7
Bayview town, Cameron County	231	291	312	118	122	104	7.5	2.9	6.8	2.6	34.0	88.8	17.4	45.4
Beach City town, Chambers County	852	977	363	488	552	161	11.5	4.4	11.5	4.4	74.1	193.6	42.4	110.9
Beasley town, Fort Bend County	485	410	...	189	157	...	1.2	.5	1.2	.5	404.2	970.0	157.5	378.0
Beaumont city, Jefferson County	114 323	118 102	117 548	49 021	47 065	40 688	208.1	80.4	207.3	80.1	551.5	1 427.3	236.5	612.0
Beckville city, Panola County	783	945	582	360	389	232	3.1	1.2	3.1	1.2	252.6	652.5	116.1	300.0
Bedford city, Tarrant County	43 762	20 821	10 049	18 848	7 819	2 860	26.0	10.0	25.9	10.0	1 689.7	4 376.2	727.7	1 884.8
Bee Cave village, Travis County	241	...	...	95	...	...	4.8	1.8	4.8	1.8	50.2	133.9	19.8	52.8
Beeville city, Bee County	13 547	14 574	13 506	5 491	5 116	4 520	15.8	6.1	15.8	6.1	857.4	2 220.8	347.5	900.2
Bellaire city, Harris County	13 842	14 950	19 009	6 198	6 342	6 122	9.4	3.6	9.4	3.6	1 472.6	3 845.0	659.4	1 721.7
Bellevue city, Clay County	333	352	323	149	159	144	2.2	.8	2.2	.8	151.4	416.3	67.7	186.3
Bellmead city, McLennan County	8 336	7 569	7 698	3 653	3 024	2 705	16.3	6.3	16.3	6.3	511.4	1 323.2	224.1	579.8
Bells town, Grayson County	962	846	778	464	376	315	6.3	2.4	6.3	2.4	152.7	400.8	73.7	193.3
Bellville city, Austin County	3 378	2 860	2 371	1 498	1 232	954	6.6	2.5	6.6	2.5	511.8	1 351.2	227.0	599.2
Belton city, Bell County	12 476	10 660	8 696	4 664	4 009	3 031	29.6	11.4	27.9	10.8	447.2	1 155.2	167.2	431.9
Benavides city, Duval County	1 788	1 978	1 841	765	693	617	4.7	1.8	4.7	1.8	380.4	993.3	162.8	425.0
Benbrook city, Tarrant County	19 564	13 579	8 169	8 377	4 647	2 216	31.0	12.0	29.4	11.4	665.4	1 716.1	284.9	734.8
Benjamin city, Knox County	225	257	308	131	141	145	2.7	1.0	2.7	1.0	83.3	225.0	48.5	131.0
Berryville town, Henderson County	749	513	...	404	300	...	3.4	1.3	3.4	1.3	220.3	576.2	118.8	310.8
Bertram city, Burnet County	849	824	...	383	357	...	2.3	.9	2.3	.9	369.1	943.3	166.5	425.6
Beverly Hills city, McLennan County	2 048	2 083	2 289	812	749	751	1.7	.6	1.7	.6	1 204.7	3 413.3	477.6	1 353.3
Bevil Oaks town, Jefferson County	1 350	1 306	663	498	429	183	5.4	2.1	5.4	2.1	250.0	642.9	92.2	237.1
Big Lake city, Reagan County	3 672	3 404	2 489	1 306	1 150	891	3.2	1.2	3.2	1.2	1 147.5	3 060.0	408.1	1 088.3
Big Sandy town, Upshur County	1 185	1 258	1 022	537	550	390	4.1	1.6	4.0	1.5	296.3	790.0	134.3	358.0
Big Spring city, Howard County	23 093	24 804	28 735	9 876	10 583	10 323	49.6	19.2	49.3	19.0	468.4	1 215.4	200.3	519.8
Big Wells city, Dimmit County	756	939	711	341	318	238	1.4	.6	1.4	.6	540.0	1 260.0	243.6	568.3
Bishop city, Nueces County	3 337	3 706	3 466	1 286	1 233	1 077	6.1	2.4	6.1	2.4	547.0	1 390.4	210.8	535.8
Blackwell town	339	286	279	174	159	159	1.5	.6	1.5	.6	226.0	565.0	116.0	290.0
Coke County	7	21	13	6	13	6	.3	.1	.3	.1	23.3	70.0	20.0	60.0
Nolan County	332	265	266	168	146	153	1.2	.5	1.2	.5	276.7	664.0	140.0	336.0
Blanco city, Blanco County	1 238	1 179	1 022	567	518	396	4.5	1.7	4.3	1.7	287.9	728.2	131.9	333.5

TIPSII [UPF] GPH248 CENSUS90 71583900 03/16/93 4:08 PM MACHINE: C DATA:CENSUS90*PH2TIPSDA48. 02/20/93 02:04:47 TAPE: NONE FRAME: 73
TSF:CENSUS90*92. 02/20/93 02:05:41 UTF:CENSUS90*93. 02/20/93 02:05:41 META:CENSUS90*PH2TABLES48. 02/20/93 02:10:38

Table 9. Population and Housing Units, 1970 to 1990; Area Measurements and Density: 1990—Con.

[For information concerning historical counts, see "User Notes." Density is computed using land area. For definitions of terms and meanings of symbols, see text]

Place and [In Selected States] County Subdivision	Population			Housing units			1990 area measurements				1990 density			
							Total area		Land area		Population per—		Housing units per—	
	1990	1980	1970	1990	1980	1970	Square kilometers	Square miles	Square kilometers	Square miles	Square kilometer	Square mile	Square kilometer	Square mile
Blanket town, Brown County	381	388	346	177	165	134	1.5	.6	1.5	.6	254.0	635.0	118.0	295.0
Bloomburg town, Cass County	376	419	231	170	181	98	2.6	1.0	2.6	1.0	144.6	376.0	65.4	170.0
Blooming Grove town, Navarro County	847	823	740	378	367	326	2.2	.9	2.2	.9	385.0	941.1	171.8	420.0
Bloomington CDP, Victoria County	1 888	1 884	1 676	672	613	561	6.9	2.7	6.9	2.7	273.6	699.3	97.4	248.9
Blossom city, Lamar County	1 440	1 487	816	568	573	313	6.2	2.4	6.1	2.4	236.1	600.0	93.1	236.7
Blue Mound city, Tarrant County	2 133	2 169	1 283	706	635	328	1.4	.5	1.4	.5	1 523.6	4 266.0	504.3	1 412.0
Blue Ridge town, Collin County	521	442	384	234	195	168	1.7	.7	1.7	.7	306.5	744.3	137.6	334.3
Blum town, Hill County	358	357	382	160	154	144	2.6	1.0	2.6	1.0	137.7	358.0	61.5	160.0
Boerne city, Kendall County	4 274	3 229	2 432	1 623	1 208	930	11.6	4.5	10.8	4.2	395.7	1 017.6	150.3	386.4
Bogata town, Red River County	1 421	1 508	1 287	667	650	534	3.7	1.4	3.7	1.4	384.1	1 015.0	180.3	476.4
Boling-Iago CDP, Wharton County	1 119	1 348	...	488	554	...	18.0	7.0	18.0	7.0	62.2	159.9	27.1	69.7
Bonham city, Fannin County	6 686	7 338	7 698	3 108	3 118	2 985	16.3	6.3	16.3	6.3	410.2	1 061.3	190.7	493.3
Bonney village, Brazoria County	339	94	...	133	42	...	3.4	1.3	3.4	1.3	99.7	260.8	39.1	102.3
Booker town	1 236	1 219	904	561	449	320	2.7	1.0	2.7	1.0	457.8	1 236.0	207.8	561.0
Lipscomb County	1 231	1 201	904	558	443	319	2.2	.8	2.2	.8	559.5	1 538.8	253.6	697.5
Ochiltree County	5	18	–	3	6	1	.5	.2	.5	.2	10.0	25.0	6.0	15.0
Borger city, Hutchinson County	15 675	15 837	14 195	6 901	6 579	5 923	22.4	8.7	22.4	8.7	699.8	1 801.7	308.1	793.2
Bovina city, Parmer County	1 549	1 499	1 428	562	570	489	2.4	.9	2.4	.9	645.4	1 721.1	234.2	624.4
Bowie city, Montague County	4 990	5 610	5 185	2 442	2 482	2 156	10.1	3.9	10.1	3.9	494.1	1 279.5	241.8	626.2
Boyd town, Wise County	1 041	889	695	429	362	251	7.4	2.9	7.4	2.9	140.7	359.0	58.0	147.9
Brackettville city, Kinney County	1 740	1 676	1 539	748	722	549	8.2	3.2	8.2	3.2	212.2	543.8	91.2	233.8
Brady city, McCulloch County	5 946	5 969	5 557	2 683	2 677	2 211	29.8	11.5	23.8	9.2	249.8	646.3	112.7	291.6
Brazoria city, Brazoria County	2 717	3 025	1 681	1 115	1 081	549	4.7	1.8	4.7	1.8	578.1	1 509.4	237.2	619.4
Breckenridge city, Stephens County	5 665	6 921	5 944	2 834	3 036	2 502	10.8	4.2	10.7	4.1	529.4	1 381.7	264.9	691.2
Bremond city, Robertson County	1 110	1 025	822	533	465	375	2.3	.9	2.3	.9	482.6	1 233.3	231.7	592.2
Brenham city, Washington County	11 952	10 966	8 922	4 794	4 122	3 313	19.1	7.4	19.1	7.4	625.8	1 615.1	251.0	647.8
Briar CDP	3 899	...	...	1 656	...	...	51.0	19.7	51.0	19.7	76.5	197.9	32.5	84.1
Parker County	588	...	...	205	...	...	9.6	3.7	9.6	3.7	61.3	158.9	21.4	55.4
Tarrant County	2 409	...	...	1 096	...	...	16.9	6.5	16.9	6.5	142.5	370.6	64.9	168.6
Wise County	902	...	...	355	...	...	24.6	9.5	24.6	9.5	36.7	94.9	14.4	37.4
Briarcliff village, Travis County	335	...	...	181	...	...	3.8	1.5	3.6	1.4	93.1	239.3	50.3	129.3
Briaroaks city, Johnson County	535	592	...	190	178	...	2.7	1.0	2.7	1.0	198.1	535.0	70.4	190.0
Bridge City city, Orange County	8 034	7 667	...	3 014	2 686	...	16.2	6.3	15.6	6.0	515.0	1 339.0	193.2	502.3
Bridgeport city, Wise County	3 581	3 737	3 614	1 390	1 426	1 263	9.0	3.5	9.0	3.5	397.9	1 023.1	154.4	397.1
Broaddus town, San Augustine County	212	225	...	98	109	...	1.0	.4	1.0	.4	212.0	530.0	98.0	245.0
Bronson city, Sabine County	259	254	...	117	134	...	1.4	.5	1.4	.5	185.0	518.0	83.6	234.0
Bronte town, Coke County	962	983	925	474	445	412	3.7	1.4	3.7	1.4	260.0	687.1	128.1	338.6
Brookshire city, Waller County	2 922	2 175	1 683	1 101	744	566	9.1	3.5	9.1	3.5	321.1	834.9	121.0	314.6
Brookside Village city, Brazoria County	1 470	1 453	1 507	506	453	387	5.5	2.1	5.5	2.1	267.3	700.0	92.0	241.0
Browndell city, Jasper County	192	228	243	94	85	66	6.3	2.4	6.3	2.4	30.5	80.0	14.9	39.2
Brownfield city, Terry County	9 560	10 387	9 647	3 753	3 906	3 329	13.6	5.2	13.6	5.2	702.9	1 838.5	276.0	721.7
Brownsboro city, Henderson County	545	582	474	268	266	216	5.0	1.9	5.0	1.9	109.0	286.8	53.6	141.1
Brownsville city, Cameron County	98 962	84 997	52 522	28 992	24 430	14 255	74.6	28.8	72.3	27.9	1 368.8	3 547.0	401.0	1 039.1
Brownwood city, Brown County	18 387	19 396	17 368	8 101	8 261	6 853	30.4	11.8	30.4	11.7	604.8	1 571.5	266.5	692.4
Bruceville-Eddy city	1 075	1 038	...	446	402	...	6.6	2.5	6.6	2.5	162.9	430.0	67.6	178.4
Falls County	1	9	...	1	2	...	.1	–	.1	–	10.0	–	10.0	–
McLennan County	1 074	1 029	...	445	400	...	6.5	2.5	6.5	2.5	165.2	429.6	68.5	178.0
Brushy Creek CDP, Williamson County	5 833	...	...	2 026	...	...	24.1	9.3	24.1	9.3	242.0	627.2	84.1	217.8
Bryan city, Brazos County	55 002	44 337	33 719	23 007	17 395	11 475	84.8	32.7	84.6	32.7	650.1	1 682.0	272.0	703.6
Bryson city, Jack County	520	579	455	274	244	224	3.1	1.2	3.1	1.2	167.7	433.3	88.4	228.3
Buchanan Dam CDP, Llano County	1 099	...	...	995	...	...	52.2	20.1	19.7	7.6	55.8	144.6	50.5	130.9
Buckholts town, Milam County	335	388	...	175	182	...	3.4	1.3	3.4	1.3	98.5	257.7	51.5	134.6
Buckingham town, Dallas County	102	159	218	44	62	64	.6	.2	.6	.2	170.0	510.0	73.3	220.0
Buda city, Hays County	1 795	597	498	663	255	176	4.4	1.7	4.4	1.7	408.0	1 055.9	150.7	390.0
Buffalo city, Leon County	1 555	1 507	1 242	750	621	488	9.6	3.7	9.6	3.7	162.0	420.3	78.1	202.7
Buffalo Gap town, Taylor County	499	387	320	246	184	133	5.9	2.3	5.9	2.3	84.6	217.0	41.7	107.0
Bullard town	890	681	573	371	284	215	4.0	1.6	4.0	1.6	222.5	556.3	92.8	231.9
Cherokee County	52	59	27	19	23	11	.5	.2	.5	.2	104.0	260.0	38.0	95.0
Smith County	838	622	546	352	261	204	3.5	1.4	3.5	1.4	239.4	598.6	100.6	251.4
Buna CDP, Jasper County	2 127	2 093	1 649	887	828	539	15.4	6.0	15.4	5.9	138.1	360.5	57.6	150.3
Bunker Hill Village city, Harris County	3 391	3 750	3 977	1 248	1 212	1 063	3.8	1.5	3.8	1.5	892.4	2 260.7	328.4	832.0
Burkburnett city, Wichita County	10 145	10 668	9 230	4 173	3 988	3 160	24.7	9.5	24.7	9.5	410.7	1 067.9	168.9	439.3
Burke city, Angelina County	314	322	188	129	121	76	1.6	.6	1.6	.6	196.3	523.3	80.6	215.0
Burleson city	16 113	11 734	7 713	5 855	3 860	2 205	43.6	16.8	43.5	16.8	370.4	959.1	134.6	348.5
Johnson County	14 153	10 611	7 367	5 196	3 460	2 108	37.8	14.6	37.7	14.6	375.4	969.4	137.8	355.9
Tarrant County	1 960	1 123	346	659	400	97	5.8	2.2	5.8	2.2	337.9	890.9	113.6	299.5
Burnet city, Burnet County	3 423	3 410	2 864	1 670	1 505	1 128	13.5	5.2	13.5	5.2	253.6	658.3	123.7	321.2
Burton town, Washington County	311	325	...	175	190	...	3.1	1.2	3.1	1.2	100.3	259.2	56.5	145.8
Byers city, Clay County	510	556	553	219	233	214	3.3	1.3	3.2	1.2	159.4	425.0	68.4	182.5
Bynum town, Hill County	192	232	...	89	112	...	.4	.1	.4	.1	480.0	1 920.0	222.5	890.0

TIPSII [UPF] GPH248 CENSUS90 71583900 03/16/93 4:08 PM MACHINE: C DATA:CENSUS90*PH2TIPSDA48. 02/20/93 02:04:47 TAPE: NONE FRAME: 74
TSF:CENSUS90*92. 02/20/93 02:05:41 UTF:CENSUS90*93. 02/20/93 02:05:41 META:CENSUS90*PH2TABLES48. 02/20/93 02:10:38

Table 9. Population and Housing Units, 1970 to 1990; Area Measurements and Density: 1990—Con.

[For information concerning historical counts, see "User Notes." Density is computed using land area. For definitions of terms and meanings of symbols, see text]

Place and [In Selected States] County Subdivision	Population			Housing units			1990 area measurements				1990 density			
							Total area		Land area		Population per—		Housing units per—	
	1990	1980	1970	1990	1980	1970	Square kilometers	Square miles	Square kilometers	Square miles	Square kilometer	Square mile	Square kilometer	Square mile
Cactus city, Moore County	1 529	898	644	478	304	268	5.3	2.0	5.3	2.0	288.5	764.5	90.2	239.0
Caddo Mills city, Hunt County	1 068	1 060	935	445	421	359	3.5	1.3	3.4	1.3	314.1	821.5	130.9	342.3
Caldwell city, Burleson County	3 181	2 953	2 308	1 396	1 204	882	8.8	3.4	8.8	3.4	361.5	935.6	158.6	410.6
Callisburg town, Cooke County	344	281	...	117	89	...	6.1	2.3	6.1	2.3	56.4	149.6	19.2	50.9
Calvert city, Robertson County	1 536	1 732	2 072	750	829	807	10.1	3.9	10.1	3.9	152.1	393.8	74.3	192.3
Cameron city, Milam County	5 580	5 721	5 546	2 454	2 378	2 184	11.0	4.2	11.0	4.2	507.3	1 328.6	223.1	584.3
Cameron Park CDP, Cameron County	3 802	...	...	867	...	...	6.4	2.5	6.3	2.4	603.5	1 584.2	137.6	361.3
Campbell town, Hunt County	683	549	...	291	221	...	5.9	2.3	5.9	2.3	115.8	297.0	49.3	126.5
Camp Swift CDP, Bastrop County	2 681	...	...	821	...	...	30.4	11.7	30.0	11.6	89.4	231.1	27.4	70.8
Camp Wood city, Real County	595	728	660	271	306	242	1.2	.5	1.2	.5	495.8	1 190.0	225.8	542.0
Canadian town, Hemphill County	2 417	3 491	2 292	1 080	1 326	842	3.2	1.2	3.2	1.2	755.3	2 014.2	337.5	900.0
Caney City town, Henderson County	170	312	117	170	239	53	3.1	1.2	3.1	1.2	54.8	141.7	54.8	141.7
Canton city, Van Zandt County	2 949	2 845	2 283	1 322	1 136	905	11.0	4.2	9.9	3.8	297.9	776.1	133.5	347.9
Canutillo CDP, El Paso County	4 442	...	...	1 304	...	...	7.3	2.8	7.3	2.8	608.5	1 586.4	178.6	465.7
Canyon city, Randall County	11 365	10 724	8 333	4 773	4 129	2 413	12.8	5.0	12.8	5.0	887.9	2 273.0	372.9	954.6
Canyon Lake CDP, Comal County	9 975	...	...	6 229	...	...	406.7	157.0	374.0	144.4	26.7	69.1	16.7	43.1
Carbon town, Eastland County	255	281	264	150	144	128	2.6	1.0	2.6	1.0	98.1	255.0	57.7	150.0
Carl's Corner town, Hill County	94	...	...	36	...	...	4.9	1.9	4.9	1.9	19.2	49.5	7.3	18.9
Carmine city, Fayette County	192	239	...	120	130	...	4.3	1.6	4.3	1.6	44.7	120.0	27.9	75.0
Carrizo Springs city, Dimmit County	5 745	6 886	5 374	1 947	2 056	1 495	8.1	3.1	8.1	3.1	709.3	1 853.2	240.4	628.1
Carrollton city	82 169	40 595	13 855	32 992	15 454	4 206	90.6	35.0	90.0	34.8	913.0	2 361.2	366.6	948.0
Collin County	–	–	...	–	–	...	.3	.1	.3	.1	–	–	–	–
Dallas County	40 024	26 853	13 855	17 016	10 396	4 206	50.7	19.6	50.3	19.4	795.7	2 063.1	338.3	877.1
Denton County	42 145	13 742	–	15 976	5 058	–	39.6	15.3	39.4	15.2	1 069.7	2 772.7	405.5	1 051.1
Carthage city, Panola County	6 496	6 447	5 392	2 776	2 572	2 044	26.9	10.4	26.8	10.4	242.4	624.6	103.6	266.9
Castle Hills city, Bexar County	4 198	4 773	5 311	1 908	1 877	1 743	6.4	2.5	6.4	2.5	655.9	1 679.2	298.1	763.2
Castroville city, Medina County	2 159	1 821	1 893	859	657	571	6.3	2.4	6.3	2.4	342.7	899.6	136.3	357.9
Cedar Hill city	19 976	6 849	2 610	7 040	2 257	839	87.3	33.7	87.1	33.6	229.3	594.5	80.8	209.5
Dallas County	19 926	6 847	2 610	7 023	2 256	839	81.0	31.3	80.7	31.2	246.9	638.7	87.0	225.1
Ellis County	50	2	...	17	1	...	6.4	2.5	6.4	2.5	7.8	20.0	2.7	6.8
Cedar Park city	5 161	3 474	...	1 837	1 243	...	19.6	7.6	19.4	7.5	266.0	688.1	94.7	244.9
Travis County	–	...	...	–	...	...	–	–	–	–	–	–	–	–
Williamson County	5 161	3 474	...	1 837	1 243	...	19.5	7.5	19.4	7.5	266.0	688.1	94.7	244.9
Celeste town, Hunt County	733	716	736	334	315	287	2.1	.8	2.1	.8	349.0	916.3	159.0	417.5
Celina town, Collin County	1 737	1 520	1 272	699	626	540	4.4	1.7	4.4	1.7	394.8	1 021.8	158.9	411.2
Center city, Shelby County	4 950	5 827	4 989	2 161	2 386	1 859	16.0	6.2	16.0	6.2	309.4	798.4	135.1	348.5
Centerville city, Leon County	812	799	831	411	377	373	3.4	1.3	3.4	1.3	238.8	624.6	120.9	316.2
Central Gardens CDP, Jefferson County	4 026	...	...	1 594	...	...	6.9	2.7	6.9	2.7	583.5	1 491.1	231.0	590.4
Chandler town, Henderson County	1 630	1 308	765	623	491	275	9.2	3.6	9.1	3.5	179.1	465.7	68.5	178.0
Channelview CDP, Harris County	25 564	17 471	...	8 972	6 584	...	47.0	18.1	42.4	16.4	602.9	1 558.8	211.6	547.1
Channing city, Hartley County	277	304	336	138	136	124	2.6	1.0	2.6	1.0	106.5	277.0	53.1	138.0
Charlotte city, Atascosa County	1 475	1 443	1 329	499	466	388	5.2	2.0	5.2	2.0	283.7	737.5	96.0	249.5
Chateau Woods city, Montgomery County	641	590	...	224	210	...	2.0	.8	2.0	.8	320.5	801.3	112.0	280.0
Chester town, Tyler County	285	305	260	128	141	112	4.0	1.5	4.0	1.5	71.3	190.0	32.0	85.3
Chico city, Wise County	800	890	723	350	354	288	3.2	1.3	3.2	1.3	250.0	615.4	109.4	269.2
Childress city, Childress County	5 055	5 817	5 408	2 521	2 568	2 330	19.8	7.6	19.7	7.6	256.6	665.1	128.0	331.7
Chillicothe city, Hardeman County	816	1 052	1 116	427	441	489	2.6	1.0	2.6	1.0	313.8	816.0	164.2	427.0
China city, Jefferson County	1 144	1 351	...	463	487	...	3.8	1.5	3.7	1.4	309.2	817.1	125.1	330.7
China Grove town, Bexar County	872	434	329	313	149	89	8.3	3.2	8.3	3.2	105.1	272.5	37.7	97.8
Chireno city, Nacogdoches County	415	371	308	187	145	126	4.9	1.9	4.9	1.9	84.7	218.4	38.2	98.4
Christine town, Atascosa County	368	392	289	141	130	95	4.5	1.7	4.5	1.7	81.8	216.5	31.3	82.9
Cibolo city	1 757	549	440	688	237	215	13.3	5.1	13.3	5.1	132.1	344.5	51.7	134.9
Bexar County	–	...	...	–	...	...	.2	.1	.2	.1	–	–	–	–
Guadalupe County	1 757	549	440	688	237	215	13.1	5.0	13.1	5.0	134.1	351.4	52.5	137.6
Circle D-KC Estates CDP, Bastrop County	1 247	...	...	478	...	...	24.3	9.4	24.2	9.4	51.5	132.7	19.8	50.9
Cisco city, Eastland County	3 813	4 517	4 160	1 945	2 030	1 720	12.6	4.9	12.6	4.9	302.6	778.2	154.4	396.9
Clarendon city, Donley County	2 067	2 220	1 974	995	977	846	7.8	3.0	7.5	2.9	275.6	712.8	132.7	343.1
Clarksville city, Red River County	4 311	4 917	3 346	1 970	2 027	1 310	7.7	3.0	7.7	3.0	559.9	1 437.0	255.8	656.7
Clarksville City city	720	525	398	293	215	167	16.6	6.4	16.2	6.3	44.4	114.3	18.1	46.5
Gregg County	720	525	398	293	215	167	16.6	6.4	16.1	6.2	44.7	116.1	18.2	47.3
Upshur County	–	–	...	–	–	...	.1	–	.1	–	–	–	–	–
Claude city, Armstrong County	1 199	1 112	992	499	463	419	4.4	1.7	4.4	1.7	272.5	705.3	113.4	293.5
Clear Lake Shores city, Galveston County	1 096	755	721	606	415	333	1.5	.6	1.0	.4	1 096.0	2 740.0	606.0	1 515.0
Cleburne city, Johnson County	22 205	19 218	16 015	9 234	7 761	6 129	57.3	22.1	50.4	19.4	440.6	1 144.6	183.2	476.0
Cleveland city, Liberty County	7 124	5 977	5 627	2 838	2 505	2 078	11.5	4.4	11.5	4.4	619.5	1 619.1	246.8	645.0
Clifton city, Bosque County	3 195	3 063	2 578	1 411	1 357	1 046	4.7	1.8	4.7	1.8	679.8	1 775.0	300.2	783.9
Clint town, El Paso County	1 035	1 314	...	308	375	...	5.1	2.0	5.1	2.0	202.9	517.5	60.4	154.0
Cloverleaf CDP, Harris County	18 230	17 317	...	6 913	6 846	...	9.2	3.6	9.2	3.6	1 981.5	5 063.9	751.4	1 920.3
Clute city, Brazoria County	8 910	9 577	6 023	3 964	3 490	1 873	12.8	4.9	12.2	4.7	730.3	1 895.7	324.9	843.4
Clyde town, Callahan County	3 002	2 562	1 635	1 302	1 033	647	5.7	2.2	5.7	2.2	526.7	1 364.5	228.4	591.8

TIPSII [UPF] GPH248 CENSUS90 71583900 03/16/93 4:08 PM MACHINE: C DATA:CENSUS90*PH2TIPSDA48. 02/20/93 02:04:47 TAPE: NONE FRAME: 75
TSF:CENSUS90*92. 02/20/93 02:05:41 UTF:CENSUS90*93. 02/20/93 02:05:41 META:CENSUS90*PH2TABLES48. 02/20/93 02:10:38

Table 9. Population and Housing Units, 1970 to 1990; Area Measurements and Density: 1990—Con.

[For information concerning historical counts, see "User Notes." Density is computed using land area. For definitions of terms and meanings of symbols, see text]

Place and [In Selected States] County Subdivision	Population			Housing units			1990 area measurements				1990 density			
							Total area		Land area		Population per—		Housing units per—	
	1990	1980	1970	1990	1980	1970	Square kilometers	Square miles	Square kilometers	Square miles	Square kilometer	Square mile	Square kilometer	Square mile
Coahoma town, Howard County	1 133	1 069	1 158	440	409	407	3.1	1.2	3.1	1.2	365.5	944.2	141.9	366.7
Cockrell Hill city, Dallas County	3 746	3 262	3 515	1 203	1 274	1 272	1.5	.6	1.5	.6	2 497.3	6 243.3	802.0	2 005.0
Coffee City town, Henderson County	216	254	157	117	150	39	16.9	6.5	4.7	1.8	46.0	120.0	24.9	65.0
Coldspring city, San Jacinto County	538	569	488	256	264	(NA)	4.4	1.7	4.4	1.7	122.3	316.5	58.2	150.6
Coleman city, Coleman County	5 410	5 960	5 608	2 803	2 763	2 513	16.0	6.2	15.9	6.2	340.3	872.6	176.3	452.1
College Station city, Brazos County	52 456	37 272	17 676	19 845	12 988	4 618	76.4	29.5	76.3	29.5	687.5	1 778.2	260.1	672.7
Colleyville city, Tarrant County	12 724	6 700	3 342	4 309	2 128	976	34.0	13.1	34.0	13.1	374.2	971.3	126.7	328.9
Collinsville town, Grayson County	1 033	860	768	421	361	313	1.5	.6	1.5	.6	688.7	1 721.7	280.7	701.7
Colmesneil city, Tyler County	569	553	...	256	261	...	5.2	2.0	5.2	2.0	109.4	284.5	49.2	128.0
Colorado City city, Mitchell County	4 749	5 405	5 227	2 166	2 218	2 092	13.7	5.3	13.7	5.3	346.6	896.0	158.1	408.7
Columbus city, Colorado County	3 367	3 923	3 342	1 627	1 608	1 242	5.9	2.3	5.9	2.3	570.7	1 463.9	275.8	707.4
Comanche city, Comanche County	4 087	4 075	3 933	1 885	1 815	1 642	11.4	4.4	11.4	4.4	358.5	928.9	165.4	428.4
Combes town, Cameron County	2 042	1 488	689	714	441	223	6.3	2.4	6.3	2.4	324.1	850.8	113.3	297.5
Combine city	1 329	688	249	463	233	77	18.7	7.2	18.7	7.2	71.1	184.6	24.8	64.3
Dallas County	434	128	30	160	46	11	7.0	2.7	7.0	2.7	62.0	160.7	22.9	59.3
Kaufman County	895	560	219	303	187	66	11.7	4.5	11.7	4.5	76.5	198.9	25.9	67.3
Comfort CDP, Kendall County	1 477	1 226	...	646	567	...	8.3	3.2	8.3	3.2	178.0	461.6	77.8	201.9
Commerce city, Hunt County	6 825	8 136	9 534	3 139	3 602	3 379	16.6	6.4	16.5	6.4	413.6	1 066.4	190.2	490.5
Como town, Hopkins County	563	554	474	241	225	222	2.9	1.1	2.9	1.1	194.1	511.8	83.1	219.1
Conroe city, Montgomery County	27 610	18 034	11 969	11 500	7 781	4 365	54.4	21.0	54.2	20.9	509.4	1 321.1	212.2	550.2
Converse city, Bexar County	8 887	r5 150	1 383	3 035	r1 663	431	13.2	5.1	13.2	5.1	673.3	1 742.5	229.9	595.1
Cool city, Parker County	214	202	237	93	98	88	4.3	1.6	4.2	1.6	51.0	133.8	22.1	58.1
Coolidge town, Limestone County	748	810	786	362	388	374	2.6	1.0	2.5	1.0	299.2	748.0	144.8	362.0
Cooper city, Delta County	2 153	2 338	2 258	1 039	1 072	976	3.7	1.4	3.6	1.4	598.1	1 537.9	288.6	742.1
Coppell city	16 881	3 826	1 728	6 404	1 424	523	38.2	14.7	38.1	14.7	443.1	1 148.4	168.1	435.6
Dallas County	16 878	3 826	1 728	6 402	1 424	523	36.9	14.3	36.9	14.2	457.4	1 188.6	173.5	450.8
Denton County	3	–	...	2	–	...	1.3	.5	1.3	.5	2.3	6.0	1.5	4.0
Copperas Cove city	24 079	19 469	10 818	9 307	7 142	3 300	24.3	9.4	24.3	9.4	990.9	2 561.6	383.0	990.1
Coryell County	24 079	19 469	10 818	9 307	7 142	3 300	23.5	9.1	23.5	9.1	1 024.6	2 646.0	396.0	1 022.7
Lampasas County	–	...	...	–	...	...	.8	.3	.8	.3	–	–	–	–
Copper Canyon town, Denton County	978	465	...	324	169	...	9.8	3.8	9.8	3.8	99.8	257.4	33.1	85.3
Corinth town, Denton County	3 944	1 264	461	1 385	529	159	20.1	7.8	20.0	7.7	197.2	512.2	69.3	179.9
Corpus Christi city	257 453	r232 134	204 525	100 205	r81 633	63 836	1 131.5	436.9	349.6	135.0	736.4	1 907.1	286.6	742.3
Kleberg County	–	–	...	–	–	...	70.3	27.2	.6	.2	–	–	–	–
Nueces County	257 453	r232 134	204 525	100 205	r81 633	63 836	1 060.2	409.3	348.2	134.4	739.4	1 915.6	287.8	745.6
San Patricio County	–	–	...	–	–	...	1.0	.4	.8	.3	–	–	–	–
Corral City town, Denton County	46	85	...	13	62	...	.1	–	.1	–	460.0	–	130.0	–
Corrigan town, Polk County	1 764	1 770	1 304	798	710	493	5.3	2.0	5.3	2.0	332.8	882.0	150.6	399.0
Corsicana city, Navarro County	22 911	21 712	19 972	9 622	8 977	7 688	57.8	22.3	53.9	20.8	425.1	1 101.5	178.5	462.6
Cottonwood city, Kaufman County	156	...	...	64	...	...	4.4	1.7	4.4	1.7	35.5	91.8	14.5	37.6
Cottonwood Shores city, Burnet County	548	...	...	317	...	...	2.4	.9	2.4	.9	228.3	608.9	132.1	352.2
Cotulla city, La Salle County	3 694	3 912	3 415	1 416	1 451	1 139	5.1	2.0	5.1	2.0	724.3	1 847.0	277.6	708.0
Cove town, Chambers County	402	645	...	152	247	...	3.3	1.3	3.2	1.2	125.6	335.0	47.5	126.7
Covington city, Hill County	238	259	...	106	110	...	2.1	.8	2.1	.8	113.3	297.5	50.5	132.5
Crandall city, Kaufman County	1 652	831	774	599	312	270	6.0	2.3	6.0	2.3	275.3	718.3	99.8	260.4
Crane city, Crane County	3 533	3 622	3 427	1 389	1 348	1 204	2.7	1.0	2.7	1.0	1 308.5	3 533.0	514.4	1 389.0
Cranfills Gap city, Bosque County	269	341	...	150	174	...	1.9	.7	1.9	.7	141.6	384.3	78.9	214.3
Crawford town, McLennan County	631	610	477	267	244	187	1.6	.6	1.6	.6	394.4	1 051.7	166.9	445.0
Creedmoor city, Travis County	194	...	...	75	...	...	5.4	2.1	5.4	2.1	35.9	92.4	13.9	35.7
Crockett city, Houston County	7 024	7 405	6 616	3 142	3 040	2 290	23.0	8.9	23.0	8.9	305.4	789.2	136.6	353.0
Crosby CDP, Harris County	1 811	1 533	1 118	731	734	398	5.9	2.3	5.9	2.3	306.9	787.4	123.9	317.8
Crosbyton city, Crosby County	2 026	2 289	2 251	803	830	777	6.1	2.4	6.1	2.4	332.1	844.2	131.6	334.6
Cross Mountain CDP, Bexar County	1 112	...	...	404	...	...	22.3	8.6	22.3	8.6	49.9	129.3	18.1	47.0
Cross Plains town, Callahan County	1 063	1 240	1 192	603	625	566	3.1	1.2	3.1	1.2	342.9	885.8	194.5	502.5
Cross Roads town, Denton County	361	302	...	163	141	...	16.3	6.3	16.3	6.3	22.1	57.3	10.0	25.9
Crowell city, Foard County	1 230	1 509	1 399	599	699	652	4.9	1.9	4.9	1.9	251.0	647.4	122.2	315.3
Crowley city	6 974	5 852	2 662	2 430	1 929	774	16.4	6.3	16.4	6.3	425.2	1 107.0	148.2	385.7
Johnson County	–	...	...	–	...	...	–	–	–	–	–	–	–	–
Tarrant County	6 974	5 852	2 662	2 430	1 929	774	16.4	6.3	16.4	6.3	425.2	1 107.0	148.2	385.7
Crystal City city, Zavala County	8 263	8 334	8 104	2 534	2 397	2 086	9.4	3.6	9.4	3.6	879.0	2 295.3	269.6	703.9
Cuero city, DeWitt County	6 700	7 124	6 956	2 880	2 833	2 534	12.8	5.0	12.8	4.9	523.4	1 367.3	225.0	587.8
Cumby city, Hopkins County	571	647	628	295	310	270	2.2	.9	2.2	.9	259.5	634.4	134.1	327.8
Cuney town, Cherokee County	170	...	...	82	...	...	4.2	1.6	4.2	1.6	40.5	106.3	19.5	51.3
Cushing city, Nacogdoches County	587	518	396	240	220	187	3.5	1.3	3.4	1.3	172.6	451.5	70.6	184.6
Cut and Shoot town, Montgomery County	903	568	451	337	223	156	7.4	2.8	7.4	2.8	122.0	322.5	45.5	120.4
Daingerfield town, Morris County	2 572	3 030	2 630	1 081	1 147	919	5.9	2.3	5.9	2.3	435.9	1 118.3	183.2	470.0
Daisetta city, Liberty County	969	1 177	1 084	431	491	425	3.8	1.5	3.8	1.5	255.0	646.0	113.4	287.3

TIPSII [UPF] GPH248 CENSUS90 71583900 03/16/93 4:08 PM MACHINE: C DATA:CENSUS90*PH2TIPSDA48. 02/20/93 02:04:47 TAPE: NONE FRAME: 76
TSF:CENSUS90*92. 02/20/93 02:05:41 UTF:CENSUS90*93. 02/20/93 02:05:41 META:CENSUS90*PH2TABLES48. 02/20/93 02:10:38

Table 9. Population and Housing Units, 1970 to 1990; Area Measurements and Density: 1990—Con.

[For information concerning historical counts, see "User Notes." Density is computed using land area. For definitions of terms and meanings of symbols, see text]

Place and [In Selected States] County Subdivision	Population			Housing units			1990 area measurements				1990 density			
							Total area		Land area		Population per—		Housing units per—	
	1990	1980	1970	1990	1980	1970	Square kilometers	Square miles	Square kilometers	Square miles	Square kilometer	Square mile	Square kilometer	Square mile
Dalhart city	6 246	6 854	5 705	2 807	2 828	2 129	9.3	3.6	9.3	3.6	671.6	1 735.0	301.8	779.7
Dallam County	4 001	4 571	4 340	1 913	1 973	1 661	6.8	2.6	6.8	2.6	588.4	1 538.8	281.3	735.8
Hartley County	2 245	2 283	1 365	894	855	468	2.5	1.0	2.5	1.0	898.0	2 245.0	357.6	894.0
Dallas city	1 006 877	r904 599	844 401	465 600	r390 566	303 328	996.8	384.9	886.8	342.4	1 135.4	2 940.6	525.0	1 359.8
Collin County	26 325	1 357	...	14 937	794	...	31.6	12.2	25.6	9.9	1 028.3	2 659.1	583.5	1 508.8
Dallas County	966 168	r903 140	844 401	440 929	r389 730	303 328	898.0	346.7	847.0	327.0	1 140.7	2 954.6	520.6	1 348.4
Denton County	14 338	101	...	9 696	41	...	6.3	2.4	6.3	2.4	2 275.9	5 974.2	1 539.0	4 040.0
Kaufman County	7	1	...	3	1	...	8.6	3.3	5.2	2.0	1.3	3.5	.6	1.5
Rockwall County	39	–	...	35	–	...	52.4	20.2	2.8	1.1	13.9	35.5	12.5	31.8
Dalworthington Gardens city, Tarrant County	1 758	1 100	757	632	424	224	4.8	1.9	4.7	1.8	374.0	976.7	134.5	351.1
Danbury city, Brazoria County	1 447	1 357	807	504	438	270	2.5	.9	2.5	.9	578.8	1 607.8	201.6	560.0
Darrouzett town, Lipscomb County	343	444	396	197	202	159	1.0	.4	1.0	.4	343.0	857.5	197.0	492.5
Dawson town, Navarro County	766	747	848	408	393	371	4.6	1.8	4.6	1.8	166.5	425.6	88.7	226.7
Dayton city, Liberty County	5 151	4 908	3 804	2 052	1 848	1 308	30.0	11.6	30.0	11.6	171.7	444.1	68.4	176.9
Dayton Lakes city, Liberty County	191	...	...	163	...	...	2.5	1.0	2.2	.8	86.8	238.8	74.1	203.8
Dean city, Clay County	277	212	...	114	75	...	5.6	2.1	5.5	2.1	50.4	131.9	20.7	54.3
Decatur city, Wise County	4 252	4 104	3 240	1 776	1 677	1 241	16.3	6.3	16.3	6.3	260.9	674.9	109.0	281.9
Deer Park city, Harris County	27 652	22 648	12 773	9 127	7 411	3 543	26.9	10.4	26.9	10.4	1 028.0	2 658.8	339.3	877.6
De Kalb town, Bowie County	1 976	2 217	2 197	889	947	856	3.4	1.3	3.4	1.3	581.2	1 520.0	261.5	683.8
De Leon city, Comanche County	2 190	2 478	2 170	1 095	1 136	954	5.4	2.1	5.4	2.1	405.6	1 042.9	202.8	521.4
Dell City city, Hudspeth County	569	495	383	242	170	134	4.3	1.7	4.3	1.7	132.3	334.7	56.3	142.4
Del Rio city, Val Verde County	30 705	30 034	21 330	10 691	9 707	6 704	38.3	14.8	38.2	14.8	803.8	2 074.7	279.9	722.4
Denison city, Grayson County	21 505	23 884	24 923	10 328	10 205	9 186	58.0	22.4	57.2	22.1	376.0	973.1	180.6	467.3
Denton city, Denton County	66 270	48 063	39 874	28 791	19 289	12 780	138.5	53.5	136.3	52.6	486.2	1 259.9	211.2	547.4
Denver City town, Yoakum County	5 145	4 704	4 133	1 814	1 596	1 336	5.4	2.1	5.4	2.1	952.8	2 450.0	335.9	863.8
Deport city	746	724	761	311	318	301	2.9	1.1	2.9	1.1	257.2	678.2	107.2	282.7
Lamar County	712	683	726	295	302	285	2.5	1.0	2.5	1.0	284.8	712.0	118.0	295.0
Red River County	34	41	35	16	16	16	.4	.1	.4	.1	85.0	340.0	40.0	160.0
DeSoto city, Dallas County	30 544	15 538	6 617	11 650	5 055	2 007	55.9	21.6	55.9	21.6	546.4	1 414.1	208.4	539.4
Detroit town, Red River County	706	805	668	321	343	287	2.9	1.1	2.9	1.1	243.4	641.8	110.7	291.8
Devers city, Liberty County	318	507	...	153	195	...	4.8	1.9	4.8	1.9	66.3	167.4	31.9	80.5
Devine city, Medina County	3 928	3 756	3 311	1 391	1 275	1 064	7.7	3.0	7.7	3.0	510.1	1 309.3	180.6	463.7
Deweyville CDP, Newton County	1 218	1 171	...	498	481	...	29.3	11.3	29.1	11.2	41.9	108.8	17.1	44.5
Diboll city, Angelina County	4 341	5 227	3 557	1 504	1 594	1 151	12.2	4.7	12.1	4.7	358.8	923.6	124.3	320.0
Dickens city, Dickens County	322	409	295	182	188	142	2.6	1.0	2.6	1.0	123.8	322.0	70.0	182.0
Dickinson city, Galveston County	9 497	7 505	...	3 900	3 162	...	17.0	6.6	16.8	6.5	565.3	1 461.1	232.1	600.0
Dilley city, Frio County	2 632	2 579	2 362	910	883	671	4.1	1.6	4.1	1.6	642.0	1 645.0	222.0	568.8
Dimmitt city, Castro County	4 408	5 019	4 327	1 642	1 835	1 473	5.0	1.9	5.0	1.9	881.6	2 320.0	328.4	864.2
Dodd City town, Fannin County	350	286	302	157	117	121	4.4	1.7	4.4	1.7	79.5	205.9	35.7	92.4
Dodson town, Collingsworth County	113	185	239	56	86	91	1.6	.6	1.6	.6	70.6	188.3	35.0	93.3
Dominion CDP, Bexar County	1 196	...	...	509	...	...	9.1	3.5	9.0	3.5	132.9	341.7	56.6	145.4
Domino town, Cass County	101	249	...	38	88	...	.9	.3	.9	.3	112.2	336.7	42.2	126.7
Donna city, Hidalgo County	12 652	9 952	7 365	4 249	3 063	2 102	11.5	4.4	11.4	4.4	1 109.8	2 875.5	372.7	965.7
Dorchester town, Grayson County	137	205	...	57	75	...	2.6	1.0	2.6	1.0	52.7	137.0	21.9	57.0
Double Oak town, Denton County	1 664	836	...	513	240	...	5.6	2.2	5.6	2.2	297.1	756.4	91.6	233.2
Douglassville town, Cass County	192	228	282	95	92	103	16.4	6.3	16.4	6.3	11.7	30.5	5.8	15.1
Dripping Springs city, Hays County	1 033	...	...	399	...	...	7.7	3.0	7.7	3.0	134.2	344.3	51.8	133.0
Driscoll city, Nueces County	688	648	626	240	208	194	2.9	1.1	2.9	1.1	237.2	625.5	82.8	218.2
Dublin city, Erath County	3 190	2 723	2 810	1 376	1 296	1 276	8.0	3.1	8.0	3.1	398.8	1 029.0	172.0	443.9
Dumas city, Moore County	12 871	12 194	9 771	4 890	4 459	3 354	11.2	4.3	11.2	4.3	1 149.2	2 993.3	436.6	1 137.2
Duncanville city, Dallas County	35 748	27 781	14 105	13 358	9 137	4 128	29.2	11.3	29.2	11.3	1 224.2	3 163.5	457.5	1 182.1
Eagle Lake city, Colorado County	3 551	3 921	3 587	1 440	1 476	1 283	7.0	2.7	7.0	2.7	507.3	1 315.2	205.7	533.3
Eagle Mountain CDP, Tarrant County	5 847	...	...	2 306	...	...	61.0	23.5	60.9	23.5	96.0	248.8	37.9	98.1
Eagle Pass city, Maverick County	20 651	21 407	15 364	6 358	5 798	3 847	12.3	4.8	12.3	4.8	1 678.9	4 302.3	516.9	1 324.6
Early city, Brown County	2 380	2 313	1 097	992	948	401	6.3	2.4	6.3	2.4	377.8	991.7	157.5	413.3
Earth city, Lamb County	1 228	1 512	1 152	469	480	429	3.1	1.2	3.1	1.2	396.1	1 023.3	151.3	390.8
East Bernard CDP, Wharton County	1 544	1 735	1 159	615	653	405	3.6	1.4	3.6	1.4	428.9	1 102.9	170.8	439.3
Eastland city, Eastland County	3 690	3 747	3 178	1 784	1 746	1 374	7.3	2.8	7.3	2.8	505.5	1 317.9	244.4	637.1
East Mountain city, Upshur County	762	855	...	313	332	...	4.7	1.8	4.7	1.8	162.1	423.3	66.6	173.9
Easton city	401	333	297	161	98	90	6.4	2.5	6.4	2.5	62.7	160.4	25.2	64.4
Gregg County	355	265	255	145	78	78	4.8	1.9	4.8	1.9	74.0	186.8	30.2	76.3
Rusk County	46	68	42	16	20	12	1.6	.6	1.6	.6	28.8	76.7	10.0	26.7
East Tawakoni city, Rains County	642	404	278	432	315	277	4.5	1.7	4.5	1.7	142.7	377.6	96.0	254.1
Ector town, Fannin County	494	573	549	231	244	234	1.9	.7	1.9	.7	260.0	705.7	121.6	330.0
Edcouch city, Hidalgo County	2 878	3 092	2 656	827	842	754	2.0	.8	2.0	.8	1 439.0	3 597.5	413.5	1 033.8
Eden city, Concho County	1 567	1 294	1 291	588	579	573	5.9	2.3	5.9	2.3	265.6	681.3	99.7	255.7
Edgecliff village, Tarrant County	2 715	2 695	1 143	1 001	894	342	3.1	1.2	3.1	1.2	875.8	2 262.5	322.9	834.2
Edgewood town, Van Zandt County	1 284	1 413	1 176	568	613	461	3.5	1.4	3.5	1.4	366.9	917.1	162.3	405.7
Edinburg city, Hidalgo County	29 885	24 075	17 163	9 206	7 280	4 773	36.7	14.2	36.6	14.1	816.5	2 119.5	251.5	652.9
Edmonson town, Hale County	107	291	99	37	82	28	1.1	.4	1.1	.4	97.3	267.5	33.6	92.5
Edna city, Jackson County	5 343	5 650	5 332	2 279	2 212	1 870	9.3	3.6	9.3	3.6	574.5	1 484.2	245.1	633.1

TIPSII [UPF] GPH248 CENSUS90 71583900 03/16/93 4:08 PM MACHINE: C DATA:CENSUS90*PH2TIPSDA48. 02/20/93 02:04:47 TAPE: NONE FRAME: 77
TSF:CENSUS90*92. 02/20/93 02:05:41 UTF:CENSUS90*93. 02/20/93 02:05:41 META:CENSUS90*PH2TABLES48. 02/20/93 02:10:38

Table 9. Population and Housing Units, 1970 to 1990; Area Measurements and Density: 1990—Con.

[For information concerning historical counts, see "User Notes." Density is computed using land area. For definitions of terms and meanings of symbols, see text]

Place and [In Selected States] County Subdivision	Population			Housing units			1990 area measurements				1990 density			
							Total area		Land area		Population per—		Housing units per—	
	1990	1980	1970	1990	1980	1970	Square kilometers	Square miles	Square kilometers	Square miles	Square kilometer	Square mile	Square kilometer	Square mile
Edom city, Van Zandt County	300	250	201	132	110	102	10.8	4.2	10.8	4.2	27.8	71.4	12.2	31.4
El Campo city, Wharton County	10 511	10 462	9 332	4 133	3 853	3 230	14.8	5.7	14.8	5.7	710.2	1 844.0	279.3	725.1
El Cenizo city, Webb County	1 399	...	...	287	...	...	1.4	.5	1.3	.5	1 076.2	2 798.0	220.8	574.0
Eldorado town, Schleicher County	2 019	2 061	1 446	818	776	598	3.6	1.4	3.6	1.4	560.8	1 442.1	227.2	584.3
Electra city, Wichita County	3 113	3 755	3 895	1 689	1 727	1 765	6.1	2.3	6.1	2.3	510.3	1 353.5	276.9	734.3
Elgin city, Bastrop County	4 846	4 535	3 832	1 910	1 643	1 363	7.2	2.8	7.2	2.8	673.1	1 730.7	265.3	682.1
Elkhart town, Anderson County	1 076	1 317	997	537	532	413	4.0	1.5	4.0	1.5	269.0	717.3	134.3	358.0
El Lago city, Harris County	3 269	3 129	2 308	1 453	1 276	664	1.8	.7	1.7	.7	1 922.9	4 670.0	854.7	2 075.7
Elmendorf city, Bexar County	568	492	400	194	157	127	3.2	1.2	3.2	1.2	177.5	473.3	60.6	161.7
El Paso city, El Paso County	515 342	425 259	322 261	168 625	134 368	92 704	639.4	246.9	635.5	245.4	810.9	2 100.0	265.3	687.1
Urban part	515 187	424 981	...	168 570	134 251	...	425.4	164.2	421.4	162.7	1 222.6	3 166.5	400.0	1 036.1
Rural part	155	278	...	55	117	...	214.0	82.6	214.0	82.6	.7	1.9	.3	.7
Elsa city, Hidalgo County	5 242	5 061	4 400	1 609	1 364	1 174	3.8	1.4	3.8	1.4	1 379.5	3 744.3	423.4	1 149.3
Emhouse town, Navarro County	195	197	158	76	75	62	.6	.2	.6	.2	325.0	975.0	126.7	380.0
Emory city, Rains County	963	813	693	444	402	305	3.7	1.4	3.7	1.4	260.3	687.9	120.0	317.1
Encantada-Ranchito El Calaboz CDP, Cameron County	1 143	...	...	281	...	...	11.1	4.3	10.9	4.2	104.9	272.1	25.8	66.9
Enchanted Oaks town, Henderson County	290	212	...	204	153	...	1.0	.4	1.0	.4	290.0	725.0	204.0	510.0
Encinal city, La Salle County	620	704	...	247	238	...	1.0	.4	1.0	.4	620.0	1 550.0	247.0	617.5
Ennis city, Ellis County	13 883	12 110	11 046	5 050	4 336	3 663	44.2	17.1	43.2	16.7	321.4	831.3	116.9	302.4
Escobares CDP, Starr County	1 705	...	...	522	...	...	2.7	1.1	2.6	1.0	655.8	1 705.0	200.8	522.0
Estelline town, Hall County	194	258	301	97	120	139	1.9	.7	1.9	.7	102.1	277.1	51.1	138.6
Euless city, Tarrant County	38 149	24 002	19 316	17 117	9 735	6 249	41.6	16.0	41.5	16.0	919.3	2 384.3	412.5	1 069.8
Urban part	38 138	23 971	19 050	17 114	9 721	(NA)	27.4	10.6	27.4	10.6	1 391.9	3 597.9	624.6	1 614.5
Rural part	11	31	266	3	14	(NA)	14.2	5.5	14.2	5.5	.8	2.0	.2	.5
Eureka city, Navarro County	242	...	...	105	...	...	6.2	2.4	6.2	2.4	39.0	100.8	16.9	43.8
Eustace city, Henderson County	662	541	491	320	248	207	4.9	1.9	4.9	1.9	135.1	348.4	65.3	168.4
Evadale CDP, Jasper County	1 422	1 601	...	546	574	...	45.9	17.7	44.2	17.1	32.2	83.2	12.4	31.9
Evant town	444	425	...	214	214	...	1.6	.6	1.6	.6	277.5	740.0	133.8	356.7
Coryell County	335	356	...	156	172	...	1.1	.4	1.1	.4	304.5	837.5	141.8	390.0
Hamilton County	109	69	...	58	42	...	.5	.2	.5	.2	218.0	545.0	116.0	290.0
Everman city, Tarrant County	5 672	5 387	4 570	2 048	1 758	1 351	4.5	1.7	4.5	1.7	1 260.4	3 336.5	455.1	1 204.7
Fabens CDP, El Paso County	5 599	4 285	3 241	1 499	1 133	815	10.2	3.9	10.2	3.9	548.9	1 435.6	147.0	384.4
Fairfield city, Freestone County	3 234	3 505	2 074	1 450	1 573	782	11.3	4.4	11.3	4.4	286.2	735.0	128.3	329.5
Fair Oaks Ranch city	1 860	...	...	719	...	...	15.0	5.8	15.0	5.8	124.0	320.7	47.9	124.0
Bexar County	1 640	...	...	643	...	...	9.0	3.5	9.0	3.5	182.2	468.6	71.4	183.7
Comal County	51	...	...	19	...	...	1.3	.5	1.3	.5	39.2	102.0	14.6	38.0
Kendall County	169	...	...	57	...	...	4.8	1.8	4.8	1.8	35.2	93.9	11.9	31.7
Fairview town, Collin County	1 554	893	463	541	305	163	16.7	6.4	16.7	6.4	93.1	242.8	32.4	84.5
Fairview city, Wise County	206	180	...	81	62	...	41.0	15.8	41.0	15.8	5.0	13.0	2.0	5.1
Falfurrias city, Brooks County	5 788	6 103	6 355	2 149	2 077	1 964	6.3	2.4	6.3	2.4	918.7	2 411.7	341.1	895.4
Falls City city, Karnes County	478	580	442	207	218	140	2.3	.9	2.3	.9	207.8	531.1	90.0	230.0
Farmers Branch city, Dallas County	24 250	24 863	27 492	9 213	8 908	7 847	31.1	12.0	31.1	12.0	779.7	2 020.8	296.2	767.8
Farmersville city, Collin County	2 640	2 360	2 311	1 120	989	972	8.5	3.3	8.0	3.1	330.0	851.6	140.0	361.3
Farwell city, Parmer County	1 373	1 354	1 185	547	530	424	2.1	.8	2.1	.8	653.8	1 716.3	260.5	683.8
Fate city, Rockwall County	475	263	329	176	92	96	10.9	4.2	10.9	4.2	43.6	113.1	16.1	41.9
Fayetteville town, Fayette County	283	356	400	194	200	192	1.1	.4	1.1	.4	257.3	707.5	176.4	485.0
Ferris city, Ellis County	2 212	2 228	2 155	794	813	741	5.7	2.2	5.7	2.2	388.1	1 005.5	139.3	360.9
First Colony CDP, Fort Bend County	18 327	...	...	5 976	...	...	24.2	9.3	24.2	9.3	757.3	1 970.6	246.9	642.6
Flatonia town, Fayette County	1 295	1 070	1 108	536	503	450	3.3	1.3	3.3	1.3	392.4	996.2	162.4	412.3
Florence town, Williamson County	829	744	672	361	328	262	2.1	.8	2.1	.8	394.8	1 036.3	171.9	451.3
Floresville city, Wilson County	5 247	4 381	3 707	1 838	1 499	1 134	12.3	4.8	12.3	4.8	426.6	1 093.1	149.4	382.9
Flower Mound town	15 527	4 402	1 685	5 366	1 642	711	83.0	32.1	83.0	32.0	187.1	485.2	64.7	167.7
Denton County	15 527	4 402	1 685	5 366	1 642	711	83.0	32.0	82.9	32.0	187.3	485.2	64.7	167.7
Tarrant County	–	...	...	–	...	...	–	–	–	–	–	–	–	–
Floydada city, Floyd County	3 896	4 193	4 109	1 641	1 630	1 517	5.2	2.0	5.2	2.0	749.2	1 948.0	315.6	820.5
Follett city, Lipscomb County	441	547	522	254	259	227	2.5	1.0	2.5	1.0	176.4	441.0	101.6	254.0
Forest Hill city, Tarrant County	11 482	11 684	8 236	3 909	3 705	2 400	11.0	4.2	11.0	4.2	1 043.8	2 733.8	355.4	930.7
Forney town, Kaufman County	4 070	2 483	1 745	1 567	980	591	19.3	7.5	19.3	7.5	210.9	542.7	81.2	208.9
Forsan city, Howard County	256	239	237	102	106	89	.8	.3	.8	.3	320.0	853.3	127.5	340.0
Fort Bliss CDP, El Paso County	13 915	12 687	13 288	2 807	1 887	2 153	16.0	6.2	16.0	6.2	869.7	2 244.4	175.4	452.7
Fort Gates city, Coryell County	818	777	363	336	304	106	5.5	2.1	5.5	2.1	148.7	389.5	61.1	160.0
Fort Hood CDP	35 580	31 250	32 597	5 618	2 794	2 821	39.3	15.2	39.2	15.1	907.7	2 356.3	143.3	372.1
Bell County	17 021	18 748	23 705	3 117	2 794	2 810	23.6	9.1	23.6	9.1	721.2	1 870.4	132.1	342.5
Coryell County	18 559	12 502	8 892	2 501	–	11	15.7	6.1	15.6	6.0	1 189.7	3 093.2	160.3	416.8
Fort Stockton city, Pecos County	8 524	8 688	8 283	3 190	2 934	2 559	11.2	4.3	11.2	4.3	761.1	1 982.3	284.8	741.9

TIPSII [UPF] GPH248 CENSUS90 71583900 03/16/93 4:08 PM MACHINE: C DATA:CENSUS90*PH2TIPSDA48. 02/20/93 02:04:47 TAPE: NONE FRAME: 78
TSF:CENSUS90*92. 02/20/93 02:05:41 UTF:CENSUS90*93. 02/20/93 02:05:41 META:CENSUS90*PH2TABLES48. 02/20/93 02:10:38

Table 9. Population and Housing Units, 1970 to 1990; Area Measurements and Density: 1990—Con.

[For information concerning historical counts, see "User Notes." Density is computed using land area. For definitions of terms and meanings of symbols, see text]

Place and [In Selected States] County Subdivision	Population			Housing units			1990 area measurements				1990 density			
							Total area		Land area		Population per—		Housing units per—	
	1990	1980	1970	1990	1980	1970	Square kilometers	Square miles	Square kilometers	Square miles	Square kilometer	Square mile	Square kilometer	Square mile
Fort Worth city	447 619	385 164	393 455	194 429	156 031	139 110	744.5	287.4	728.0	281.1	614.9	1 592.4	267.1	691.7
Urban part	447 212	...	...	194 280	...	...	646.4	249.6	630.0	243.3	709.9	1 838.1	308.4	798.5
Rural part	407	...	...	149	...	...	98.1	37.9	98.0	37.8	4.2	10.8	1.5	3.9
Denton County	–	...	...	1	...	...	9.7	3.7	9.7	3.7	–	–	.1	.3
Rural part	–	...	...	1	...	...	9.7	3.7	9.7	3.7	–	–	.1	.3
Tarrant County	447 619	385 164	393 455	194 428	156 031	139 110	734.8	283.7	718.3	277.3	623.2	1 614.2	270.7	701.1
Urban part	447 212	...	...	194 280	...	...	646.4	249.6	630.0	243.3	709.9	1 838.1	308.4	798.5
Rural part	407	...	...	148	...	...	88.4	34.1	88.3	34.1	4.6	11.9	1.7	4.3
Franklin city, Robertson County	1 336	1 349	1 063	615	609	466	2.4	.9	2.4	.9	556.7	1 484.4	256.3	683.3
Frankston town, Anderson County	1 127	1 255	1 056	514	495	437	6.4	2.5	6.4	2.5	176.1	450.8	80.3	205.6
Fredericksburg city, Gillespie County	6 934	6 412	5 326	3 161	2 815	2 177	10.6	4.1	10.6	4.1	654.2	1 691.2	298.2	771.0
Freeport city, Brazoria County	11 389	13 444	11 997	4 835	4 978	4 307	33.1	12.8	29.7	11.5	383.5	990.3	162.8	420.4
Freer city, Duval County	3 271	3 213	...	1 308	1 180	...	10.5	4.1	10.4	4.0	314.5	817.8	125.8	327.0
Fresno CDP, Fort Bend County	3 182	...	...	1 069	...	...	22.5	8.7	22.5	8.7	141.4	365.7	47.5	122.9
Friendswood city	22 814	10 719	5 675	8 048	3 507	1 540	53.7	20.7	53.7	20.7	424.8	1 102.1	149.9	388.8
Galveston County	14 979	10 719	5 675	5 163	3 507	1 540	42.3	16.3	42.3	16.3	354.1	919.0	122.1	316.7
Harris County	7 835	–	...	2 885	–	...	11.4	4.4	11.4	4.4	687.3	1 780.7	253.1	655.7
Friona city, Parmer County	3 688	3 809	3 111	1 315	1 260	1 023	3.4	1.3	3.4	1.3	1 084.7	2 836.9	386.8	1 011.5
Frisco city	6 141	3 499	1 845	2 263	1 227	583	88.6	34.2	88.5	34.2	69.4	179.6	25.6	66.2
Urban part	4 989	...	...	1 830	...	...	14.5	5.6	14.5	5.6	344.1	890.9	126.2	326.8
Rural part	1 152	...	...	433	...	...	74.1	28.6	74.0	28.6	15.6	40.3	5.9	15.1
Collin County	5 873	3 414	1 845	2 140	1 203	583	66.7	25.7	66.6	25.7	88.2	228.5	32.1	83.3
Urban part	4 989	...	...	1 830	...	...	14.5	5.6	14.5	5.6	344.1	890.9	126.2	326.8
Rural part	884	...	...	310	...	...	52.2	20.1	52.1	20.1	17.0	44.0	6.0	15.4
Denton County	268	85	...	123	24	...	21.9	8.5	21.9	8.5	12.2	31.5	5.6	14.5
Rural part	268	...	...	123	...	...	21.9	8.5	21.9	8.5	12.2	31.5	5.6	14.5
Fritch city	2 335	2 299	1 778	958	839	660	3.1	1.2	3.1	1.2	753.2	1 945.8	309.0	798.3
Hutchinson County	2 325	2 299	1 778	955	839	660	3.1	1.2	3.1	1.2	750.0	1 937.5	308.1	795.8
Moore County	10	–	–	3	–	–	–	–	–	–	–	–	–	–
Frost town, Navarro County	579	564	548	259	262	251	2.9	1.1	2.9	1.1	199.7	526.4	89.3	235.5
Fruitvale city, Van Zandt County	349	367	206	152	140	68	4.6	1.8	4.6	1.8	75.9	193.9	33.0	84.4
Fulshear city, Fort Bend County	557	594	...	235	208	...	21.2	8.2	21.1	8.2	26.4	67.9	11.1	28.7
Fulton town, Aransas County	763	725	...	580	450	...	3.8	1.5	1.7	.7	448.8	1 090.0	341.2	828.6
Gainesville city, Cooke County	14 256	14 081	13 830	6 421	6 054	5 227	34.9	13.5	34.9	13.5	408.5	1 056.0	184.0	475.6
Galena Park city, Harris County	10 033	9 879	10 479	3 297	3 392	3 287	12.9	5.0	12.9	5.0	777.8	2 006.6	255.6	659.4
Gallatin city, Cherokee County	368	r230	...	158	r105	...	11.9	4.6	11.9	4.6	30.9	80.0	13.3	34.3
Galveston city, Galveston County	59 070	61 902	61 809	30 898	27 850	23 003	415.4	160.4	119.6	46.2	493.9	1 278.6	258.3	668.8
Urban part	58 263	61 382	...	29 183	26 341	...	224.3	86.6	77.6	30.0	750.8	1 942.1	376.1	972.8
Rural part	807	520	...	1 715	1 509	...	191.1	73.8	42.0	16.2	19.2	49.8	40.8	105.9
Ganado town, Jackson County	1 701	1 770	1 640	678	666	579	2.9	1.1	2.9	1.1	586.6	1 546.4	233.8	616.4
Gardendale CDP, Ector County	1 103	...	...	424	...	...	18.2	7.0	18.2	7.0	60.6	157.6	23.3	60.6
Garden Ridge city, Comal County	1 450	647	...	521	221	...	18.9	7.3	18.4	7.1	78.8	204.2	28.3	73.4
Garfield CDP	1 336	...	...	560	...	...	36.9	14.2	36.4	14.0	36.7	95.4	15.4	40.0
Bastrop County	103	...	...	50	...	...	.9	.4	.9	.4	114.4	257.5	55.6	125.0
Travis County	1 233	...	...	510	...	...	36.0	13.9	35.4	13.7	34.8	90.0	14.4	37.2
Garland city	180 650	138 857	81 437	69 595	48 328	24 376	148.5	57.3	148.5	57.3	1 216.5	3 152.7	468.7	1 214.6
Collin County	15	–	...	5	–	...	1.5	.6	1.5	.6	10.0	25.0	3.3	8.3
Dallas County	180 635	138 857	81 437	69 590	48 328	24 376	146.9	56.7	146.9	56.7	1 229.6	3 185.8	473.7	1 227.3
Rockwall County	–	–	...	–	–	...	.1	–	.1	–	–	–	–	–
Garrett town, Ellis County	340	220	225	123	102	87	.9	.3	.9	.3	377.8	1 133.3	136.7	410.0
Garrison town, Nacogdoches County	883	1 059	1 082	398	420	389	3.0	1.2	3.0	1.2	294.3	735.8	132.7	331.7
Gary City town, Panola County	271	322	202	115	143	93	4.9	1.9	4.9	1.9	55.3	142.6	23.5	60.5
Gatesville city, Coryell County	11 492	r6 078	4 683	2 909	r2 572	1 984	21.3	8.2	21.3	8.2	539.5	1 401.5	136.6	354.8
Georgetown city, Williamson County	14 842	9 468	6 395	5 767	3 342	2 119	40.1	15.5	34.8	13.5	426.5	1 099.4	165.7	427.2
George West city, Live Oak County	2 586	2 627	2 022	1 013	922	646	4.9	1.9	4.9	1.9	527.8	1 361.1	206.7	533.2
Gholson city, McLennan County	692	263	...	264	97	...	30.4	11.7	30.4	11.7	22.8	59.1	8.7	22.6
Giddings city, Lee County	4 093	3 950	2 783	1 754	1 500	1 106	13.4	5.2	13.3	5.1	307.7	802.5	131.9	343.9
Gilmer city, Upshur County	4 822	5 167	4 196	2 140	2 246	1 652	10.2	3.9	10.2	3.9	472.7	1 236.4	209.8	548.7
Gladewater city	6 027	6 548	5 574	2 699	2 792	2 187	31.8	12.3	30.4	11.7	198.3	515.1	88.8	230.7
Gregg County	3 747	4 311	4 300	1 798	1 975	1 747	19.1	7.4	19.1	7.4	196.2	506.4	94.1	243.0
Upshur County	2 280	2 237	1 274	901	817	440	12.7	4.9	11.3	4.4	201.8	518.2	79.7	204.8
Glenn Heights city	4 564	1 033	257	1 919	392	84	18.1	7.0	18.1	7.0	252.2	652.0	106.0	274.1
Dallas County	3 768	1 008	257	1 632	382	84	12.4	4.8	12.4	4.8	303.9	785.0	131.6	340.0
Ellis County	796	25	(NA)	287	10	(NA)	5.7	2.2	5.7	2.2	139.6	361.8	50.4	130.5
Glen Rose city, Somervell County	1 949	2 075	1 554	977	944	661	5.6	2.2	5.6	2.2	348.0	885.9	174.5	444.1
Godley town, Johnson County	569	614	533	240	255	185	1.8	.7	1.8	.7	316.1	812.9	133.3	342.9
Goldsmith city, Ector County	297	409	387	144	155	151	.8	.3	.8	.3	371.3	990.0	180.0	480.0

TIPSII [UPF] GPH248 CENSUS90 71583900 03/16/93 4:08 PM MACHINE: C DATA:CENSUS90*PH2TIPSDA48. 02/20/93 02:04:47 TAPE: NONE FRAME: 79
TSF:CENSUS90*92. 02/20/93 02:05:41 UTF:CENSUS90*93. 02/20/93 02:05:41 META:CENSUS90*PH2TABLES48. 02/20/93 02:10:38

Table 9. Population and Housing Units, 1970 to 1990; Area Measurements and Density: 1990—Con.

[For information concerning historical counts, see "User Notes." Density is computed using land area. For definitions of terms and meanings of symbols, see text]

Place and [In Selected States] County Subdivision	Population			Housing units			1990 area measurements				1990 density			
							Total area		Land area		Population per—		Housing units per—	
	1990	1980	1970	1990	1980	1970	Square kilometers	Square miles	Square kilometers	Square miles	Square kilometer	Square mile	Square kilometer	Square mile
Goldthwaite city, Mills County	1 658	1 783	1 693	878	848	739	3.9	1.5	3.9	1.5	425.1	1 105.3	225.1	585.3
Goliad city, Goliad County	1 946	1 990	1 709	853	776	640	3.9	1.5	3.9	1.5	499.0	1 297.3	218.7	568.7
Golinda city	347	335	...	167	146	...	10.5	4.0	10.5	4.0	33.0	86.8	15.9	41.8
Falls County	289	292	...	144	128	...	7.9	3.1	7.9	3.1	36.6	93.2	18.2	46.5
McLennan County	58	43	...	23	18	...	2.5	1.0	2.5	1.0	23.2	58.0	9.2	23.0
Gonzales city, Gonzales County	6 527	7 152	5 854	2 619	2 732	2 122	9.0	3.5	9.0	3.5	725.2	1 864.9	291.0	748.3
Goodlow city, Navarro County	319	343	...	119	118	...	2.7	1.0	2.7	1.0	118.1	319.0	44.1	119.0
Goodrich city, Polk County	239	350	...	111	159	...	1.8	.7	1.8	.7	132.8	341.4	61.7	158.6
Gordon city, Palo Pinto County	465	516	457	242	243	192	2.5	1.0	2.5	1.0	186.0	465.0	96.8	242.0
Goree city, Knox County	412	524	538	191	208	215	3.8	1.5	3.8	1.5	108.4	274.7	50.3	127.3
Gorman city, Eastland County	1 290	1 258	1 236	609	603	576	4.3	1.6	4.3	1.6	300.0	806.3	141.6	380.6
Graford city, Palo Pinto County	561	495	613	260	228	229	1.8	.7	1.8	.7	311.7	801.4	144.4	371.4
Graham city, Young County	8 986	9 170	7 477	4 073	3 760	2 946	14.2	5.5	14.2	5.5	632.8	1 633.8	286.8	740.5
Granbury city, Hood County	4 045	3 332	2 473	2 050	1 459	1 019	11.1	4.3	9.7	3.7	417.0	1 093.2	211.3	554.1
Grandfalls town, Ward County	583	635	622	236	234	215	1.4	.5	1.4	.5	416.4	1 166.0	168.6	472.0
Grand Prairie city	99 616	71 462	50 904	38 721	25 091	16 471	202.5	78.2	177.4	68.5	561.5	1 454.2	218.3	565.3
Dallas County	81 527	65 726	47 731	30 836	22 907	15 336	140.1	54.1	121.3	46.8	672.1	1 742.0	254.2	658.9
Ellis County	3	5	...	2	3	...	2.2	.8	1.8	.7	1.7	4.3	1.1	2.9
Tarrant County	18 086	5 731	3 173	7 883	2 181	1 135	60.3	23.3	54.2	20.9	333.7	865.4	145.4	377.2
Grand Saline city, Van Zandt County	2 630	2 709	2 257	1 200	1 210	951	5.0	1.9	5.0	1.9	526.0	1 384.2	240.0	631.6
Grandview city, Johnson County	1 245	1 205	935	509	511	381	4.2	1.6	4.2	1.6	296.4	778.1	121.2	318.1
Granger city, Williamson County	1 190	1 236	1 256	534	566	513	1.7	.7	1.7	.7	700.0	1 700.0	314.1	762.9
Granite Shoals city, Burnet County	1 378	634	342	1 145	563	416	8.0	3.1	6.0	2.3	229.7	599.1	190.8	497.8
Grapeland city, Houston County	1 450	1 634	1 211	676	697	491	3.6	1.4	3.6	1.4	402.8	1 035.7	187.8	482.9
Grapevine city	29 202	11 801	7 049	11 907	5 052	2 257	90.2	34.8	81.0	31.3	360.5	933.0	147.0	380.4
Urban part	29 167	11 593	...	11 889	4 987	...	36.1	14.0	36.0	13.9	810.2	2 098.3	330.3	855.3
Rural part	35	208	...	18	65	...	54.0	20.9	44.9	17.3	.8	2.0	.4	1.0
Dallas County	3	39	...	2	16	...	1.7	.7	1.7	.7	1.8	4.3	1.2	2.9
Rural part	3	39	...	2	16	...	1.7	.7	1.7	.7	1.8	4.3	1.2	2.9
Denton County	–	...	...	–	...	...	.8	.3	.3	.1	–	–	–	–
Rural part	–	...	...	–	...	...	.8	.3	.3	.1	–	–	–	–
Tarrant County	29 199	11 762	7 049	11 905	5 036	2 257	87.6	33.8	79.0	30.5	369.6	957.3	150.7	390.3
Urban part	29 167	11 593	...	11 889	4 987	...	36.1	14.0	36.0	13.9	810.2	2 098.3	330.3	855.3
Rural part	32	169	...	16	49	...	51.5	19.9	42.9	16.6	.7	1.9	.4	1.0
Grayburg city, Hardin County	257	194	(NA)	110	79	(NA)	7.1	2.7	7.0	2.7	36.7	95.2	15.7	40.7
Grays Prairie village, Kaufman County	286	...	...	102	...	...	3.3	1.3	3.3	1.3	86.7	220.0	30.9	78.5
Greenville city, Hunt County	23 071	22 161	22 043	10 163	9 425	8 356	63.6	24.6	61.6	23.8	374.5	969.4	165.0	427.0
Gregory city, San Patricio County	2 458	2 739	2 246	733	696	560	3.4	1.3	3.4	1.3	722.9	1 890.8	215.6	563.8
Grey Forest city, Bexar County	425	442	385	190	216	173	1.9	.7	1.9	.7	223.7	607.1	100.0	271.4
Groesbeck city, Limestone County	3 185	3 373	2 396	1 405	1 545	1 006	8.5	3.3	8.5	3.3	374.7	965.2	165.3	425.8
Groom city, Carson County	613	736	808	297	307	314	2.0	.8	2.0	.8	306.5	766.3	148.5	371.3
Groves city, Jefferson County	16 513	17 090	18 067	6 576	6 489	5 442	13.5	5.2	13.5	5.2	1 223.2	3 175.6	487.1	1 264.6
Groveton city, Trinity County	1 071	1 262	1 219	530	603	501	6.8	2.6	6.6	2.6	162.3	411.9	80.3	203.8
Gruver city, Hansford County	1 172	1 216	1 265	514	511	464	2.8	1.1	2.8	1.1	418.6	1 065.5	183.6	467.3
Gun Barrel City town, Henderson County	3 526	2 118	327	2 130	1 721	338	10.4	4.0	10.3	4.0	342.3	881.5	206.8	532.5
Gunter town, Grayson County	898	849	647	303	262	209	3.9	1.5	3.9	1.5	230.3	598.7	77.7	202.0
Gustine town, Comanche County	430	416	357	220	209	160	2.4	.9	2.4	.9	179.2	477.8	91.7	244.4
Hackberry town, Denton County	200	...	...	92	...	...	.9	.3	.9	.3	222.2	666.7	102.2	306.7
Hale Center city, Hale County	2 067	2 297	1 964	828	859	804	2.8	1.1	2.8	1.1	738.2	1 879.1	295.7	752.7
Hallettsville city, Lavaca County	2 718	2 865	2 712	1 239	1 275	1 090	5.7	2.2	5.7	2.2	476.8	1 235.5	217.4	563.2
Hallsburg city, McLennan County	450	455	...	172	166	...	22.2	8.6	21.8	8.4	20.6	53.6	7.9	20.5
Hallsville city, Harrison County	2 288	1 556	1 038	809	586	357	5.8	2.2	5.8	2.2	394.5	1 040.0	139.5	367.7
Haltom City city, Tarrant County	32 856	29 014	28 127	14 030	11 086	9 219	32.0	12.4	32.0	12.3	1 026.8	2 671.2	438.4	1 140.7
Hamilton city, Hamilton County	2 937	3 189	2 760	1 530	1 639	1 272	6.7	2.6	6.7	2.6	438.4	1 129.6	228.4	588.5
Hamlin city	2 791	3 248	3 325	1 253	1 355	1 329	13.8	5.3	13.8	5.3	202.2	526.6	90.8	236.4
Fisher County	3	–	3	1	–	3	2.4	.9	2.3	.9	1.3	3.3	.4	1.1
Jones County	2 788	3 248	3 322	1 252	1 355	1 326	11.4	4.4	11.4	4.4	244.6	633.6	109.8	284.5
Happy town	588	674	672	293	311	283	2.8	1.1	2.8	1.1	210.0	534.5	104.6	266.4
Randall County	37	43	45	13	16	19	.1	–	.1	–	370.0	–	130.0	–
Swisher County	551	631	627	280	295	264	2.7	1.0	2.7	1.0	204.1	551.0	103.7	280.0
Hardin town, Liberty County	563	779	...	234	312	...	5.7	2.2	5.7	2.2	98.8	255.9	41.1	106.4
Harker Heights city, Bell County	12 841	7 345	4 216	5 182	2 817	1 336	29.6	11.4	29.6	11.4	433.8	1 126.4	175.1	454.6
Harlingen city, Cameron County	48 735	43 543	33 503	17 798	14 525	10 780	70.2	27.1	69.7	26.9	699.2	1 811.7	255.4	661.6
Hart city, Castro County	1 221	1 008	905	403	333	268	2.0	.8	2.0	.8	610.5	1 526.3	201.5	503.8
Haskell city, Haskell County	3 362	3 782	3 655	1 622	1 652	1 483	8.8	3.4	8.8	3.4	382.0	988.8	184.3	477.1
Haslet city	795	262	276	274	92	97	12.6	4.8	12.6	4.8	63.1	165.6	21.7	57.1
Denton County	–	...	...	–	...	...	.1	–	.1	–	–	–	–	–
Tarrant County	795	262	276	274	92	97	12.4	4.8	12.4	4.8	64.1	165.6	22.1	57.1
Hawkins city, Wood County	1 309	1 302	977	553	542	376	5.8	2.3	5.8	2.2	225.7	595.0	95.3	251.4

TIPSII [UPF] GPH248 CENSUS90 71583900 03/16/93 4:08 PM MACHINE: C DATA:CENSUS90*PH2TIPSDA48. 02/20/93 02:04:47 TAPE: NONE FRAME: 80
TSF:CENSUS90*92. 02/20/93 02:05:41 UTF:CENSUS90*93. 02/20/93 02:05:41 META:CENSUS90*PH2TABLES48. 02/20/93 02:10:38

Table 9. Population and Housing Units, 1970 to 1990; Area Measurements and Density: 1990—Con.

[For information concerning historical counts, see "User Notes." Density is computed using land area. For definitions of terms and meanings of symbols, see text]

Place and [In Selected States] County Subdivision	Population			Housing units			1990 area measurements				1990 density			
							Total area		Land area		Population per—		Housing units per—	
	1990	1980	1970	1990	1980	1970	Square kilometers	Square miles	Square kilometers	Square miles	Square kilometer	Square mile	Square kilometer	Square mile
Hawley city, Jones County	606	679	...	249	242	...	7.6	2.9	7.6	2.9	79.7	209.0	32.8	85.9
Hays city, Hays County	251	286	...	85	81	...	.4	.2	.4	.2	627.5	1 255.0	212.5	425.0
Hearne city, Robertson County	5 132	5 418	4 982	2 103	2 103	1 745	10.6	4.1	10.6	4.1	484.2	1 251.7	198.4	512.9
Heath city, Rockwall County	2 108	1 459	520	800	538	192	17.2	6.6	17.1	6.6	123.3	319.4	46.8	121.2
Hebbronville CDP, Jim Hogg County	4 465	4 684	4 079	1 741	1 558	1 306	14.9	5.7	14.9	5.7	299.7	783.3	116.8	305.4
Hebron town, Denton County	1 128	385	...	380	158	...	17.8	6.9	17.7	6.8	63.7	165.9	21.5	55.9
Hedley town, Donley County	391	380	439	236	208	213	1.9	.7	1.9	.7	205.8	558.6	124.2	337.1
Hedwig Village city, Harris County	2 616	2 506	3 255	1 033	1 034	1 000	2.2	.9	2.2	.9	1 189.1	2 906.7	469.5	1 147.8
Helotes city, Bexar County	1 535	...	...	575	...	...	6.8	2.6	6.8	2.6	225.7	590.4	84.6	221.2
Hemphill city, Sabine County	1 182	1 353	1 005	590	626	444	6.1	2.4	6.0	2.3	197.0	513.9	98.3	256.5
Hempstead city, Waller County	3 551	3 456	1 891	1 545	1 440	715	10.4	4.0	10.4	4.0	341.4	887.8	148.6	386.3
Henderson city, Rusk County	11 139	11 473	10 187	4 856	4 624	3 845	28.5	11.0	28.3	10.9	393.6	1 021.9	171.6	445.5
Henrietta city, Clay County	2 896	3 149	2 897	1 387	1 370	1 180	11.1	4.3	11.0	4.2	263.3	689.5	126.1	330.2
Hereford city, Deaf Smith County	14 745	15 853	13 414	5 404	5 481	4 485	14.5	5.6	14.5	5.6	1 016.9	2 633.0	372.7	965.0
Hewitt city, McLennan County	8 983	5 247	569	3 207	1 815	197	17.6	6.8	17.6	6.8	510.4	1 321.0	182.2	471.6
Hickory Creek town, Denton County	1 893	1 422	218	707	605	100	11.9	4.6	11.7	4.5	161.8	420.7	60.4	157.1
Hico city, Hamilton County	1 342	1 375	975	668	664	459	3.8	1.5	3.8	1.5	353.2	894.7	175.8	445.3
Hidalgo city, Hidalgo County	3 292	2 288	1 289	880	555	333	9.2	3.5	9.0	3.5	365.8	940.6	97.8	251.4
Higgins city, Lipscomb County	464	702	582	271	306	242	2.8	1.1	2.8	1.1	165.7	421.8	96.8	246.4
Highland Park town, Dallas County	8 739	8 909	10 133	3 930	3 953	4 306	5.8	2.2	5.8	2.2	1 506.7	3 972.3	677.6	1 786.4
Highlands CDP, Harris County	6 632	6 467	3 462	2 455	2 383	1 127	17.0	6.6	16.0	6.2	414.5	1 069.7	153.4	396.0
Highland Village city, Denton County	7 027	3 246	516	2 352	1 031	200	12.8	4.9	10.8	4.2	650.6	1 673.1	217.8	560.0
Hill Country Village city, Bexar County	1 038	972	636	372	308	186	5.6	2.2	5.6	2.2	185.4	471.8	66.4	169.1
Hillcrest village, Brazoria County	695	771	650	251	238	166	1.1	.4	1.1	.4	631.8	1 737.5	228.2	627.5
Hillsboro city, Hill County	7 072	7 397	7 224	3 212	3 238	2 960	21.5	8.3	21.5	8.3	328.9	852.0	149.4	387.0
Hilshire Village city, Harris County	665	621	627	280	225	187	.7	.3	.7	.3	950.0	2 216.7	400.0	933.3
Hitchcock city, Galveston County	5 868	r6 103	5 565	2 333	r2 232	1 650	92.2	35.6	86.8	33.5	67.6	175.2	26.9	69.6
Urban part	5 467	...	...	2 187	...	...	18.4	7.1	18.3	7.1	298.7	770.0	119.5	308.0
Rural part	401	...	...	146	...	...	73.8	28.5	68.4	26.4	5.9	15.2	2.1	5.5
Holiday Lakes town, Brazoria County	1 039	...	...	432	...	...	2.9	1.1	2.5	1.0	415.6	1 039.0	172.8	432.0
Holland town, Bell County	1 118	863	723	426	358	283	4.6	1.8	4.6	1.8	243.0	621.1	92.6	236.7
Holliday city, Archer County	1 475	1 349	1 048	615	552	410	5.1	2.0	5.1	2.0	289.2	737.5	120.6	307.5
Hollywood Park town, Bexar County	2 841	3 231	2 299	1 116	1 075	661	3.8	1.5	3.8	1.5	747.6	1 894.0	293.7	744.0
Homestead Meadows CDP, El Paso County	4 978	...	...	1 312	...	...	51.2	19.8	51.2	19.8	97.2	251.4	25.6	66.3
Hondo city, Medina County	6 018	6 057	5 487	2 202	2 039	1 706	24.0	9.2	23.9	9.2	251.8	654.1	92.1	239.3
Honey Grove city, Fannin County	1 681	1 973	1 853	844	885	855	5.9	2.3	5.9	2.3	284.9	730.9	143.1	367.0
Hooks city, Bowie County	2 684	2 507	2 545	1 207	1 004	912	5.3	2.0	5.3	2.0	506.4	1 342.0	227.7	603.5
Horizon City town, El Paso County	2 308	...	...	911	...	...	10.9	4.2	10.9	4.2	211.7	549.5	83.6	216.9
Horseshoe Bay CDP	1 546	...	...	2 253	...	...	69.2	26.7	60.6	23.4	25.5	66.1	37.2	96.3
Burnet County	324	...	...	321	...	...	29.5	11.4	28.3	10.9	11.4	29.7	11.3	29.4
Llano County	1 222	...	...	1 932	...	...	39.7	15.3	32.3	12.5	37.8	97.8	59.8	154.6
Houston city	1 630 553	1 595 138	1 233 535	726 435	678 324	428 036	1 455.1	561.8	1 398.3	539.9	1 166.1	3 020.1	519.5	1 345.5
Fort Bend County	27 027	16 270	53	9 093	5 033	16	28.8	11.1	28.8	11.1	938.4	2 434.9	315.7	819.2
Harris County	1 603 524	1 578 849	1 233 473	717 341	673 279	428 015	1 421.5	548.9	1 365.1	527.1	1 174.7	3 042.2	525.5	1 360.9
Montgomery County	2	19	9	1	12	5	4.7	1.8	4.4	1.7	.5	1.2	.2	.6
Howardwick city, Donley County	211	165	...	417	283	...	4.7	1.8	4.7	1.8	44.9	117.2	88.7	231.7
Howe town, Grayson County	2 173	2 072	1 359	959	827	493	9.1	3.5	9.1	3.5	238.8	620.9	105.4	274.0
Hubbard city, Hill County	1 589	1 676	1 572	765	765	700	5.2	2.0	5.1	2.0	311.6	794.5	150.0	382.5
Hudson city, Angelina County	2 374	1 659	670	902	558	211	11.5	4.4	11.5	4.4	206.4	539.5	78.4	205.0
Hudson Oaks town, Parker County	711	r488	...	265	r170	...	4.6	1.8	4.6	1.8	154.6	395.0	57.6	147.2
Hughes Springs city	1 938	2 196	1 701	880	892	650	6.0	2.3	6.0	2.3	323.0	842.6	146.7	382.6
Cass County	1 927	2 196	1 701	876	892	650	5.9	2.3	5.9	2.3	326.6	837.8	148.5	380.9
Morris County	11	...	...	4	...	...	.1	–	.1	–	110.0	–	40.0	–
Humble city, Harris County	12 060	6 729	3 272	5 260	2 996	1 130	25.6	9.9	25.5	9.9	472.9	1 218.2	206.3	531.3
Hunters Creek Village city, Harris County	3 954	4 215	3 959	1 460	1 377	1 120	5.0	1.9	5.0	1.9	790.8	2 081.1	292.0	768.4
Huntington city, Angelina County	1 794	1 672	1 192	767	716	453	7.1	2.7	7.1	2.7	252.7	664.4	108.0	284.1
Huntsville city, Walker County	27 925	23 936	17 610	9 136	7 292	4 548	54.7	21.1	54.3	21.0	514.3	1 329.8	168.3	435.0
Hurst city, Tarrant County	33 574	31 420	27 215	13 801	12 291	8 481	25.6	9.9	25.6	9.9	1 311.5	3 391.3	539.1	1 394.0
Hutchins city, Dallas County	2 719	2 837	1 755	1 128	953	560	22.4	8.6	22.0	8.5	123.6	319.9	51.3	132.7
Hutto town, Williamson County	630	659	545	244	245	194	2.2	.9	2.2	.9	286.4	700.0	110.9	271.1
Huxley city, Shelby County	335	341	208	261	286	86	5.2	2.0	5.1	2.0	65.7	167.5	51.2	130.5
Idalou town, Lubbock County	2 074	2 348	1 729	791	833	638	2.5	1.0	2.5	1.0	829.6	2 074.0	316.4	791.0
Impact town, Taylor County	25	54	61	13	24	24	.2	.1	.2	.1	125.0	250.0	65.0	130.0
Indian Lake town, Cameron County	390	...	...	357	...	...	.7	.3	.5	.2	780.0	1 950.0	714.0	1 785.0

TIPSII [UPF] GPH248 CENSUS90 71583900 03/16/93 4:08 PM MACHINE: C DATA:CENSUS90*PH2TIPSDA48. 02/20/93 02:04:47 TAPE: NONE FRAME: 81
TSF:CENSUS90*92. 02/20/93 02:05:41 UTF:CENSUS90*93. 02/20/93 02:05:41 META:CENSUS90*PH2TABLES48. 02/20/93 02:10:38

Table 9. **Population and Housing Units, 1970 to 1990; Area Measurements and Density: 1990**—Con.

[For information concerning historical counts, see "User Notes." Density is computed using land area. For definitions of terms and meanings of symbols, see text]

Place and [In Selected States] County Subdivision	Population			Housing units			1990 area measurements				1990 density			
							Total area		Land area		Population per—		Housing units per—	
	1990	1980	1970	1990	1980	1970	Square kilometers	Square miles	Square kilometers	Square miles	Square kilometer	Square mile	Square kilometer	Square mile
Inez CDP, Victoria County	1 371	...	...	504	...	...	154.4	59.6	154.2	59.6	8.9	23.0	3.3	8.5
Ingleside city, San Patricio County	5 696	5 436	3 763	2 274	1 887	1 187	27.0	10.4	27.0	10.4	211.0	547.7	84.2	218.7
Ingram city, Kerr County	1 408	...	...	638	...	...	3.2	1.2	3.2	1.2	440.0	1 173.3	199.4	531.7
Iowa Colony village, Brazoria County	675	585	...	277	202	...	14.9	5.8	14.9	5.8	45.3	116.4	18.6	47.8
Iowa Park city, Wichita County	6 072	6 184	5 796	2 417	2 256	1 832	9.7	3.8	8.7	3.4	697.9	1 785.9	277.8	710.9
Iraan city, Pecos County	1 322	1 358	996	551	539	419	1.4	.6	1.4	.6	944.3	2 203.3	393.6	918.3
Iredell city, Bosque County	339	407	316	184	196	177	1.2	.5	1.2	.5	282.5	678.0	153.3	368.0
Irving city, Dallas County	155 037	109 943	97 260	71 059	43 100	30 342	176.3	68.1	175.1	67.6	885.4	2 293.4	405.8	1 051.2
Italy town, Ellis County	1 699	1 306	1 309	668	541	488	2.9	1.1	2.9	1.1	585.9	1 544.5	230.3	607.3
Itasca city, Hill County	1 523	1 600	1 483	617	671	566	3.1	1.2	3.1	1.2	491.3	1 269.2	199.0	514.2
Jacinto City city, Harris County	9 343	8 953	9 563	3 127	3 159	3 020	4.8	1.9	4.8	1.9	1 946.5	4 917.4	651.5	1 645.8
Jacksboro city, Jack County	3 350	4 000	3 554	1 659	1 753	1 439	14.0	5.4	13.5	5.2	248.1	644.2	122.9	319.0
Jacksonville city, Cherokee County	12 765	12 264	9 734	5 045	4 859	3 786	32.7	12.6	32.7	12.6	390.4	1 013.1	154.3	400.4
Jamaica Beach village, Galveston County	624	365	...	858	727	...	2.0	.8	1.9	.7	328.4	891.4	451.6	1 225.7
Jasper city, Jasper County	6 959	6 959	6 251	2 909	2 773	2 213	19.6	7.6	19.6	7.6	355.1	915.7	148.4	382.8
Jayton town, Kent County	608	638	703	281	281	253	4.4	1.7	4.4	1.7	138.2	357.6	63.9	165.3
Jefferson city, Marion County	2 199	2 643	2 866	1 064	1 157	1 087	10.3	4.0	10.2	3.9	215.6	563.8	104.3	272.8
Jersey Village city, Harris County	4 826	4 084	765	1 543	1 235	210	6.6	2.5	6.5	2.5	742.5	1 930.4	237.4	617.2
Jewett city, Leon County	668	597	447	355	288	212	4.5	1.7	4.5	1.7	148.4	392.9	78.9	208.8
Joaquin city, Shelby County	805	917	819	390	379	320	5.8	2.2	5.8	2.2	138.8	365.9	67.2	177.3
Johnson City city, Blanco County	932	872	767	446	402	335	3.1	1.2	3.1	1.2	300.6	776.7	143.9	371.7
Jolly city, Clay County	201	174	...	67	62	...	2.6	1.0	2.6	1.0	77.3	201.0	25.8	67.0
Jollyville CDP	15 206	...	...	6 713	...	...	20.4	7.9	20.4	7.9	745.4	1 924.8	329.1	849.7
Travis County	1 112	...	...	400	...	...	.6	.2	.6	.2	1 853.3	5 560.0	666.7	2 000.0
Williamson County	14 094	...	...	6 313	...	...	19.8	7.6	19.8	7.6	711.8	1 854.5	318.8	830.7
Jones Creek village, Brazoria County	2 160	2 634	1 763	836	901	574	6.8	2.6	6.8	2.6	317.6	830.8	122.9	321.5
Jonestown city, Travis County	1 250	...	...	630	...	...	6.1	2.4	5.8	2.2	215.5	568.2	108.6	286.4
Josephine town	503	416	296	199	168	125	4.0	1.5	4.0	1.5	125.8	335.3	49.8	132.7
Collin County	492	416	296	195	168	125	3.6	1.4	3.6	1.4	136.7	351.4	54.2	139.3
Hunt County	11	...	...	4	...	...	.3	.1	.3	.1	36.7	110.0	13.3	40.0
Joshua city, Johnson County	3 828	1 470	924	1 561	643	349	14.8	5.7	14.8	5.7	258.6	671.6	105.5	273.9
Jourdanton city, Atascosa County	3 220	2 743	1 841	1 172	1 029	599	8.5	3.3	8.5	3.3	378.8	975.8	137.9	355.2
Junction city, Kimble County	2 654	2 593	2 654	1 247	1 175	1 014	5.9	2.3	5.9	2.3	449.8	1 153.9	211.4	542.2
Justin city, Denton County	1 234	920	741	461	370	265	6.2	2.4	6.2	2.4	199.0	514.2	74.4	192.1
Karnes City town, Karnes County	2 916	3 296	2 926	1 101	1 183	912	5.5	2.1	5.5	2.1	530.2	1 388.6	200.2	524.3
Katy city	8 005	5 660	2 923	2 954	2 025	946	20.8	8.0	20.8	8.0	384.9	1 000.6	142.0	369.3
Fort Bend County	709	517	579	364	229	205	4.0	1.6	4.0	1.6	177.3	443.1	91.0	227.5
Harris County	6 453	4 475	2 017	2 289	1 594	637	12.7	4.9	12.7	4.9	508.1	1 316.9	180.2	467.1
Waller County	843	668	327	301	202	104	4.1	1.6	4.1	1.6	205.6	526.9	73.4	188.1
Kaufman city, Kaufman County	5 238	4 658	4 012	2 067	1 671	1 426	9.1	3.5	9.1	3.5	575.6	1 496.6	227.1	590.6
Keene city, Johnson County	3 944	3 013	2 440	1 414	986	770	6.1	2.4	6.1	2.4	646.6	1 643.3	231.8	589.2
Keller city, Tarrant County	13 683	4 156	1 474	4 792	1 423	491	47.4	18.3	47.4	18.3	288.7	747.7	101.1	261.9
Kemah city, Galveston County	1 094	1 304	1 144	490	615	465	4.0	1.6	4.0	1.6	273.5	683.8	122.5	306.3
Kemp town, Kaufman County	1 184	1 035	999	516	442	395	4.7	1.8	4.6	1.8	257.4	657.8	112.2	286.7
Kendleton city, Fort Bend County	496	606	...	216	234	...	2.8	1.1	2.8	1.1	177.1	450.9	77.1	196.4
Kenedy city, Karnes County	3 763	4 356	4 156	1 453	1 562	1 398	8.5	3.3	8.5	3.3	442.7	1 140.3	170.9	440.3
Kenefick town, Liberty County	435	763	205	158	254	57	3.2	1.2	3.2	1.2	135.9	362.5	49.4	131.7
Kennard city, Houston County	341	424	448	174	178	191	3.3	1.3	3.3	1.3	103.3	262.3	52.7	133.8
Kennedale city, Tarrant County	4 096	2 594	3 076	1 623	971	966	10.4	4.0	10.4	4.0	393.8	1 024.0	156.1	405.8
Kerens city, Navarro County	1 702	1 582	1 446	793	705	656	6.1	2.4	6.1	2.4	279.0	709.2	130.0	330.4
Kermit city, Winkler County	6 875	8 015	7 884	2 985	3 035	2 924	6.5	2.5	6.5	2.5	1 057.7	2 750.0	459.2	1 194.0
Kerrville city, Kerr County	17 384	15 276	12 672	8 315	6 422	4 546	40.8	15.8	40.2	15.5	432.4	1 121.5	206.8	536.5
Kilgore city	11 066	r11 331	9 495	4 878	r4 733	3 711	30.9	11.9	30.9	11.9	358.1	929.9	157.9	409.9
Gregg County	8 258	r8 788	7 275	3 779	r3 742	2 964	25.8	10.0	25.7	9.9	321.3	834.1	147.0	381.7
Rusk County	2 808	2 543	2 220	1 099	991	747	5.1	2.0	5.1	2.0	550.6	1 404.0	215.5	549.5
Killeen city, Bell County	63 535	46 296	35 507	26 439	19 726	12 285	71.8	27.7	71.7	27.7	886.1	2 293.7	368.7	954.5
Kingsland CDP, Llano County	2 725	2 241	...	2 031	1 550	...	25.3	9.8	23.4	9.0	116.5	302.8	86.8	225.7
Kingsville city, Kleberg County	25 276	28 808	28 915	10 100	9 946	8 753	33.0	12.7	32.9	12.7	768.3	1 990.2	307.0	795.3
Kingwood CDP	37 397	16 261	...	12 810	5 431	...	40.3	15.6	40.1	15.5	932.6	2 412.7	319.5	826.5
Harris County	37 350	16 094	...	12 790	5 374	...	37.9	14.7	37.7	14.6	990.7	2 558.2	339.3	876.0
Montgomery County	47	167	...	20	57	...	2.3	.9	2.3	.9	20.4	52.2	8.7	22.2
Kirby city, Bexar County	8 326	r6 435	3 238	3 006	r2 216	939	4.9	1.9	4.8	1.8	1 734.6	4 625.6	626.3	1 670.0
Kirbyville city, Jasper County	1 871	1 972	1 869	849	918	791	6.1	2.4	6.1	2.4	306.7	779.6	139.2	353.8
Kirvin town, Freestone County	107	107	65	55	52	32	1.0	.4	1.0	.4	107.0	267.5	55.0	137.5
Knollwood village, Grayson County	205	...	...	101	...	...	.9	.3	.9	.3	227.8	683.3	112.2	336.7
Knox City city, Knox County	1 440	1 546	1 536	683	652	673	2.2	.8	2.2	.8	654.5	1 800.0	310.5	853.8
Kosse town, Limestone County	505	484	471	279	257	232	3.4	1.3	3.4	1.3	148.5	388.5	82.1	214.6
Kountze city, Hardin County	2 056	2 716	2 173	843	1 061	783	9.7	3.7	9.7	3.7	212.0	555.7	86.9	227.8
Kress city, Swisher County	739	783	578	258	271	206	1.5	.6	1.5	.6	492.7	1 231.7	172.0	430.0

TIPSII [UPF] GPH248 CENSUS90 71583900 03/16/93 4:08 PM MACHINE: C DATA:CENSUS90*PH2TIPSDA48. 02/20/93 02:04:47 TAPE: NONE FRAME: 82
TSF:CENSUS90*92. 02/20/93 02:05:41 UTF:CENSUS90*93. 02/20/93 02:05:41 META:CENSUS90*PH2TABLES48. 02/20/93 02:10:38

Table 9. Population and Housing Units, 1970 to 1990; Area Measurements and Density: 1990—Con.

[For information concerning historical counts, see "User Notes." Density is computed using land area. For definitions of terms and meanings of symbols, see text]

Place and [In Selected States] County Subdivision	Population			Housing units			1990 area measurements				1990 density			
							Total area		Land area		Population per—		Housing units per—	
	1990	1980	1970	1990	1980	1970	Square kilometers	Square miles	Square kilometers	Square miles	Square kilometer	Square mile	Square kilometer	Square mile
Krugerville city, Denton County	735	469	...	255	147	...	1.7	.6	1.7	.6	432.4	1 225.0	150.0	425.0
Krum city, Denton County	1 542	917	454	546	342	171	3.6	1.4	3.6	1.4	428.3	1 101.4	151.7	390.0
Kyle town, Hays County	2 225	2 093	1 629	724	631	443	8.6	3.3	8.5	3.3	261.8	674.2	85.2	219.4
La Casita-Garciasville CDP, Starr County	1 186	...	...	335	...	...	5.3	2.1	5.2	2.0	228.1	593.0	64.4	167.5
Lackland AFB CDP, Bexar County	9 352	14 459	19 141	894	617	862	12.6	4.9	12.6	4.9	742.2	1 908.6	71.0	182.4
LaCoste city, Medina County	1 021	862	768	339	301	194	1.7	.6	1.7	.6	600.6	1 701.7	199.4	565.0
Lacy-Lakeview city, McLennan County	3 617	2 752	2 558	1 810	1 118	928	7.2	2.8	7.2	2.8	502.4	1 291.8	251.4	646.4
Ladonia town, Fannin County	658	761	757	336	395	360	3.9	1.5	3.9	1.5	168.7	438.7	86.2	224.0
La Feria city, Cameron County	4 360	3 495	2 642	1 571	1 197	893	3.3	1.3	3.3	1.3	1 321.2	3 353.8	476.1	1 208.5
Lago Vista city, Travis County	2 199	...	...	1 439	...	...	23.9	9.2	22.3	8.6	98.6	255.7	64.5	167.3
La Grange city, Fayette County	3 951	3 768	3 092	1 955	1 762	1 324	8.2	3.2	8.2	3.2	481.8	1 234.7	238.4	610.9
La Grulla city, Starr County	1 335	1 442	1 194	422	383	394	1.5	.6	1.5	.6	890.0	2 225.0	281.3	703.3
Laguna Heights CDP, Cameron County	1 671	...	...	526	...	...	.8	.3	.8	.3	2 088.8	5 570.0	657.5	1 753.3
Laguna Vista village, Cameron County	1 166	632	287	483	258	102	1.9	.7	1.9	.7	613.7	1 665.7	254.2	690.0
La Homa CDP, Hidalgo County	1 403	...	...	369	...	...	3.3	1.3	3.3	1.3	425.2	1 079.2	111.8	283.8
La Joya city, Hidalgo County	2 604	2 018	1 217	690	569	352	5.1	2.0	5.0	1.9	520.8	1 370.5	138.0	363.2
Lake Bridgeport city, Wise County	322	271	...	244	255	...	1.2	.5	1.2	.5	268.3	644.0	203.3	488.0
Lake Brownwood CDP, Brown County	1 221	...	...	883	...	...	17.4	6.7	14.8	5.7	82.5	214.2	59.7	154.9
Lake City town, San Patricio County	465	431	...	321	274	...	1.7	.7	1.7	.6	273.5	775.0	188.8	535.0
Lake Dallas city, Denton County	3 656	3 177	1 431	1 559	1 287	562	6.7	2.6	5.8	2.2	630.3	1 661.8	268.8	708.6
Lakehills CDP, Bandera County	2 147	...	...	1 854	...	...	71.6	27.6	61.0	23.6	35.2	91.0	30.4	78.6
Lake Jackson city, Brazoria County	22 776	19 102	13 376	8 964	6 982	3 912	37.7	14.5	35.7	13.8	638.0	1 650.4	251.1	649.6
Lakeport city, Gregg County	710	835	411	307	335	137	4.0	1.6	4.0	1.6	177.5	443.8	76.8	191.9
Lakeside town, San Patricio County	292	276	...	184	155	...	1.0	.4	1.0	.4	292.0	730.0	184.0	460.0
Lakeside town, Tarrant County	816	957	988	333	317	274	3.9	1.5	3.9	1.5	209.2	544.0	85.4	222.0
Lakeside City town	865	515	187	321	219	93	1.6	.6	1.6	.6	540.6	1 441.7	200.6	535.0
Archer County	865	515	187	320	219	93	1.6	.6	1.6	.6	540.6	1 441.7	200.0	533.3
Wichita County	–	–	...	1	–	...	–	–	–	–	–	–	–	–
Lake Tanglewood village, Randall County	637	485	...	325	238	...	3.8	1.5	2.7	1.0	235.9	637.0	120.4	325.0
Lakeview town, Hall County	202	244	214	85	107	122	.5	.2	.5	.2	404.0	1 010.0	170.0	425.0
Lakeway city, Travis County	4 044	790	...	2 259	674	...	10.0	3.9	9.5	3.7	425.7	1 093.0	237.8	610.5
Lakewood Village city, Denton County	169	165	...	75	62	...	2.2	.8	2.2	.8	76.8	211.3	34.1	93.8
Lake Worth city, Tarrant County	4 591	4 394	4 958	1 778	1 624	1 572	6.5	2.5	6.5	2.5	706.3	1 836.4	273.5	711.2
La Marque city, Galveston County	14 120	15 372	16 131	5 943	5 840	5 011	37.0	14.3	36.9	14.3	382.7	987.4	161.1	415.6
Lamesa city, Dawson County	10 809	11 790	11 559	4 339	4 434	4 055	12.1	4.7	12.1	4.7	893.3	2 299.8	358.6	923.2
Lampasas city, Lampasas County	6 382	6 165	5 922	2 863	2 586	2 280	15.0	5.8	14.9	5.8	428.3	1 100.3	192.1	493.6
Lancaster city, Dallas County	22 117	14 807	10 522	8 446	5 077	3 195	75.5	29.2	75.5	29.1	292.9	760.0	111.9	290.2
La Porte city, Harris County	27 910	14 062	7 149	9 966	5 010	2 387	52.6	20.3	49.9	19.3	559.3	1 446.1	199.7	516.4
La Pryor CDP, Zavala County	1 343	1 257	...	485	404	...	6.9	2.7	6.9	2.7	194.6	497.4	70.3	179.6
Laredo city, Webb County	122 899	91 449	69 024	33 998	25 250	18 446	86.1	33.2	85.1	32.9	1 444.2	3 735.5	399.5	1 033.4
Latexo city, Houston County	289	312	...	134	147	...	2.6	1.0	2.6	1.0	111.2	289.0	51.5	134.0
Laughlin AFB CDP, Val Verde County	2 556	2 994	3 458	659	659	658	15.3	5.9	15.3	5.9	167.1	433.2	43.1	111.7
La Vernia city, Wilson County	639	632	425	245	247	153	3.3	1.3	3.3	1.3	193.6	491.5	74.2	188.5
La Villa city, Hidalgo County	1 388	1 442	1 255	351	343	281	.7	.3	.7	.3	1 982.9	4 626.7	501.4	1 170.0
Lavon town, Collin County	303	185	...	117	77	...	2.7	1.0	2.7	1.0	112.2	303.0	43.3	117.0
La Ward city, Jackson County	162	218	247	76	85	94	2.1	.8	2.1	.8	77.1	202.5	36.2	95.0
Lawn town, Taylor County	358	390	344	159	166	145	1.5	.6	1.5	.6	238.7	596.7	106.0	265.0
Lawrence village, Kaufman County	231	...	...	91	...	...	4.4	1.7	4.4	1.7	52.5	135.9	20.7	53.5
League City city	30 159	16 578	10 818	11 381	5 947	3 322	135.7	52.4	133.1	51.4	226.6	586.8	85.5	221.4
Urban part	29 975	16 410	8 030	11 317	5 892	(NA)	90.4	34.9	87.8	33.9	341.4	884.2	128.9	333.8
Rural part	184	168	2 788	64	55	(NA)	45.3	17.5	45.3	17.5	4.1	10.5	1.4	3.7
Galveston County	30 026	16 578	10 818	11 334	5 947	3 322	130.1	50.2	127.6	49.3	235.3	609.0	88.8	229.9
Urban part	29 842	16 410	8 030	11 270	5 892	(NA)	84.8	32.7	82.3	31.8	362.6	938.4	136.9	354.4
Rural part	184	168	2 788	64	55	(NA)	45.3	17.5	45.3	17.5	4.1	10.5	1.4	3.7
Harris County	133	...	...	47	...	...	5.6	2.2	5.6	2.2	23.8	60.5	8.4	21.4
Urban part	133	...	...	47	...	...	5.6	2.2	5.6	2.2	23.8	60.5	8.4	21.4
Leakey city, Real County	399	468	393	212	208	159	1.4	.5	1.4	.5	285.0	798.0	151.4	424.0
Leander city	3 398	2 179	...	1 278	791	...	11.1	4.3	11.1	4.3	306.1	790.2	115.1	297.2
Travis County	–	...	...	–	...	...	.7	.3	.7	.3	–	–	–	–
Williamson County	3 398	2 179	...	1 278	791	...	10.4	4.0	10.4	4.0	326.7	849.5	122.9	319.5
Leary city, Bowie County	395	253	352	172	90	126	6.3	2.4	6.3	2.4	62.7	164.6	27.3	71.7
Lefors town, Gray County	656	829	816	330	348	351	1.0	.4	1.0	.4	656.0	1 640.0	330.0	825.0
Leona town, Leon County	178	165	96	86	77	47	5.6	2.2	5.6	2.2	31.8	80.9	15.4	39.1
Leonard city, Fannin County	1 744	1 421	1 423	732	624	566	4.5	1.7	4.5	1.7	387.6	1 025.9	162.7	430.6
Leon Valley city, Bexar County	9 581	r9 088	2 487	3 653	r3 329	774	8.9	3.4	8.9	3.4	1 076.5	2 817.9	410.4	1 074.4
Leroy city, McLennan County	292	253	...	121	108	...	4.9	1.9	4.9	1.9	59.6	153.7	24.7	63.7
Levelland city, Hockley County	13 986	13 809	11 445	5 286	4 902	3 844	25.6	9.9	25.5	9.9	548.5	1 412.7	207.3	533.9

TIPSII [UPF] GPH248 CENSUS90 71583900 03/16/93 4:08 PM MACHINE: C DATA:CENSUS90*PH2TIPSDA48. 02/20/93 02:04:47 TAPE: NONE FRAME: 83
TSF:CENSUS90*92. 02/20/93 02:05:41 UTF:CENSUS90*93. 02/20/93 02:05:41 META:CENSUS90*PH2TABLES48. 02/20/93 02:10:38

Table 9. **Population and Housing Units, 1970 to 1990; Area Measurements and Density: 1990**—Con.

[For information concerning historical counts, see "User Notes." Density is computed using land area. For definitions of terms and meanings of symbols, see text]

Place and [In Selected States] County Subdivision	Population			Housing units			1990 area measurements				1990 density			
							Total area		Land area		Population per—		Housing units per—	
	1990	1980	1970	1990	1980	1970	Square kilometers	Square miles	Square kilometers	Square miles	Square kilometer	Square mile	Square kilometer	Square mile
Lewisville city	46 521	24 273	9 264	19 724	8 694	2 980	107.7	41.6	93.3	36.0	498.6	1 292.3	211.4	547.9
Urban part	45 499	...	...	19 286	...	...	41.9	16.2	41.8	16.1	1 088.5	2 826.0	461.4	1 197.9
Rural part	1 022	...	...	438	...	...	65.8	25.4	51.5	19.9	19.8	51.4	8.5	22.0
Dallas County	555	...	...	562	...	...	.7	.3	.7	.3	792.9	1 850.0	802.9	1 873.3
Urban part	555	...	...	562	...	...	.2	.1	.2	.1	2 775.0	5 550.0	2 810.0	5 620.0
Rural part	–	...	...	–	...	...	.5	.2	.5	.2	–	–	–	–
Denton County	45 966	24 273	9 264	19 162	8 694	2 980	107.0	41.3	92.6	35.7	496.4	1 287.6	206.9	536.8
Urban part	44 944	...	...	18 724	...	...	41.7	16.1	41.6	16.0	1 080.4	2 809.0	450.1	1 170.3
Rural part	1 022	...	...	438	...	...	65.3	25.2	51.0	19.7	20.0	51.9	8.6	22.2
Lexington town, Lee County	953	1 065	719	439	448	300	3.1	1.2	3.1	1.2	307.4	794.2	141.6	365.8
Liberty city, Liberty County	7 733	7 945	5 591	3 125	3 120	1 928	92.9	35.9	92.0	35.5	84.1	217.8	34.0	88.0
Urban part	7 547	...	...	3 009	...	...	44.7	17.3	44.4	17.1	170.0	441.3	67.8	176.0
Rural part	186	...	...	116	...	...	48.1	18.6	47.6	18.4	3.9	10.1	2.4	6.3
Liberty City CDP, Gregg County	1 607	...	...	578	...	...	10.1	3.9	10.1	3.9	159.1	412.1	57.2	148.2
Lincoln Park town, Denton County	287	39	...	167	16	...	.2	.1	.2	.1	1 435.0	2 870.0	835.0	1 670.0
Lindale town, Smith County	2 428	2 180	1 631	981	853	581	5.7	2.2	5.7	2.2	426.0	1 103.6	172.1	445.9
Linden city, Cass County	2 375	2 443	2 264	1 058	1 018	871	9.1	3.5	9.1	3.5	261.0	678.6	116.3	302.3
Lindsay town, Cooke County	610	581	435	210	191	122	2.8	1.1	2.8	1.1	217.9	554.5	75.0	190.9
Lipan city, Hood County	354	435	333	174	199	149	2.7	1.1	2.7	1.1	131.1	321.8	64.4	158.2
Little Elm town, Denton County	1 255	926	363	676	349	170	8.2	3.2	8.2	3.2	153.0	392.2	82.4	211.3
Littlefield city, Lamb County	6 489	7 409	6 738	2 791	2 831	2 622	15.5	6.0	15.5	6.0	418.6	1 081.5	180.1	465.2
Little River-Academy city, Bell County	1 390	1 155	...	545	439	...	9.7	3.7	9.7	3.7	143.3	375.7	56.2	147.3
Live Oak city, Bexar County	10 023	8 183	2 779	3 671	2 634	856	12.2	4.7	12.1	4.7	828.3	2 132.6	303.4	781.1
Liverpool village, Brazoria County	396	602	319	178	260	127	2.5	.9	2.5	.9	158.4	440.0	71.2	197.8
Livingston town, Polk County	5 019	4 928	3 965	2 211	2 143	1 508	21.0	8.1	21.0	8.1	239.0	619.6	105.3	273.0
Llano city, Llano County	2 962	3 071	2 608	1 437	1 323	1 102	8.9	3.4	8.5	3.3	348.5	897.6	169.1	435.5
Lockhart city, Caldwell County	9 205	7 953	6 489	3 468	2 810	2 182	22.0	8.5	22.0	8.5	418.4	1 082.9	157.6	408.0
Lockney town, Floyd County	2 207	2 334	2 094	809	845	799	4.0	1.5	4.0	1.5	551.8	1 471.3	202.3	539.3
Log Cabin city, Henderson County	487	...	...	491	...	...	2.6	1.0	2.6	1.0	187.3	487.0	188.8	491.0
Lometa city, Lampasas County	625	666	633	333	319	296	2.3	.9	2.3	.9	271.7	694.4	144.8	370.0
Lone Oak town, Hunt County	521	467	518	248	231	219	2.6	1.0	2.6	1.0	200.4	521.0	95.4	248.0
Lone Star city, Morris County	1 615	2 036	1 760	739	766	606	5.2	2.0	5.1	2.0	316.7	807.5	144.9	369.5
Longview city	70 311	62 762	45 547	30 293	25 106	16 187	135.7	52.4	135.5	52.3	518.9	1 344.4	223.6	579.2
Gregg County	68 655	61 085	45 547	29 620	24 426	16 187	128.1	49.5	127.8	49.4	537.2	1 389.8	231.8	599.6
Harrison County	1 656	1 677	...	673	680	...	7.6	2.9	7.6	2.9	217.9	571.0	88.6	232.1
Lopezville CDP, Hidalgo County	2 827	...	...	740	...	...	2.8	1.1	2.8	1.1	1 009.6	2 570.0	264.3	672.7
Loraine town, Mitchell County	731	929	700	357	350	309	2.7	1.0	2.7	1.0	270.7	731.0	132.2	357.0
Lorena town, McLennan County	1 158	619	406	418	249	153	6.5	2.5	6.5	2.5	178.2	463.2	64.3	167.2
Lorenzo town, Crosby County	1 208	1 394	1 206	486	540	419	2.7	1.0	2.7	1.0	447.4	1 208.0	180.0	486.0
Los Fresnos city, Cameron County	2 473	2 173	1 297	740	614	352	4.1	1.6	3.9	1.5	634.1	1 648.7	189.7	493.3
Lost Creek CDP, Travis County	4 095	...	...	1 352	...	...	7.5	2.9	7.5	2.9	546.0	1 412.1	180.3	466.2
Los Ybanez city, Dawson County	83	...	...	60	...	...	.2	.1	.2	.1	415.0	830.0	300.0	600.0
Lott city, Falls County	775	865	799	348	417	366	2.7	1.1	2.7	1.0	287.0	775.0	128.9	348.0
Lovelady city, Houston County	587	509	388	266	246	185	2.9	1.1	2.9	1.1	202.4	533.6	91.7	241.8
Lowry Crossing city, Collin County	865	443	...	311	160	...	7.3	2.8	7.3	2.8	118.5	308.9	42.6	111.1
Lubbock city, Lubbock County	186 206	r174 361	149 101	77 852	r67 177	49 120	269.9	104.2	269.7	104.1	690.4	1 788.7	288.7	747.9
Lucas town, Collin County	2 205	1 371	540	719	420	166	20.0	7.7	20.0	7.7	110.3	286.4	36.0	93.4
Lueders city	365	420	511	206	210	221	1.5	.6	1.5	.6	243.3	608.3	137.3	343.3
Jones County	365	420	511	205	210	221	1.5	.6	1.5	.6	243.3	608.3	136.7	341.7
Shackelford County	–	–	...	1	–	...	–	–	–	–	–	–	–	–
Luella town, Grayson County	559	371	...	203	136	...	3.3	1.3	3.3	1.3	169.4	430.0	61.5	156.2
Lufkin city, Angelina County	30 206	28 562	23 049	12 488	10 957	8 127	61.4	23.7	61.1	23.6	494.4	1 279.9	204.4	529.2
Luling city, Caldwell County	4 661	5 039	4 719	2 042	2 024	1 870	7.9	3.0	7.9	3.0	590.0	1 553.7	258.5	680.7
Lumberton city, Hardin County	6 640	2 480	...	2 438	815	...	23.4	9.0	23.4	9.0	283.8	737.8	104.2	270.9
Lyford city, Willacy County	1 674	1 618	1 425	566	496	434	2.8	1.1	2.8	1.1	597.9	1 521.8	202.1	514.5
Lytle city	2 255	1 920	1 298	815	680	390	10.5	4.1	10.3	4.0	218.9	563.8	79.1	203.8
Atascosa County	1 911	1 544	1 271	684	552	385	7.1	2.8	7.0	2.7	273.0	707.8	97.7	253.3
Bexar County	4	17	27	4	7	5	.7	.3	.7	.3	5.7	13.3	5.7	13.3
Medina County	340	359	(NA)	127	121	(NA)	2.6	1.0	2.6	1.0	130.8	340.0	48.8	127.0
Mabank town	1 739	1 443	1 239	769	596	478	7.1	2.7	7.0	2.7	248.4	644.1	109.9	284.8
Henderson County	281	156	...	126	58	...	1.7	.6	1.7	.6	165.3	468.3	74.1	210.0
Kaufman County	1 458	1 287	1 239	643	538	478	5.4	2.1	5.3	2.1	275.1	694.3	121.3	306.2
McAllen city, Hidalgo County	84 021	66 281	37 636	28 597	21 834	11 057	84.2	32.5	84.0	32.4	1 000.3	2 593.2	340.4	882.6
McCamey city, Upton County	2 493	2 436	2 647	1 010	979	983	5.2	2.0	5.2	2.0	479.4	1 246.5	194.2	505.0
McGregor city, McLennan County	4 683	4 513	4 365	1 876	1 743	1 551	14.0	5.4	14.0	5.4	334.5	867.2	134.0	347.4
McKinney city, Collin County	21 283	16 256	15 193	8 539	6 248	5 298	116.2	44.9	115.0	44.4	185.1	479.3	74.3	192.3
Urban part	21 076	...	...	8 461	...	...	81.7	31.5	81.0	31.3	260.2	673.4	104.5	270.3
Rural part	207	...	...	78	...	...	34.5	13.3	34.0	13.1	6.1	15.8	2.3	6.0

TIPSII [UPF] GPH248 CENSUS90 71583900 03/16/93 4:08 PM MACHINE: C DATA:CENSUS90*PH2TIPSDA48. 02/20/93 02:04:47 TAPE: NONE FRAME: 84
TSF:CENSUS90*92. 02/20/93 02:05:41 UTF:CENSUS90*93. 02/20/93 02:05:41 META:CENSUS90*PH2TABLES48. 02/20/93 02:10:38

Table 9. Population and Housing Units, 1970 to 1990; Area Measurements and Density: 1990—Con.

[For information concerning historical counts, see "User Notes." Density is computed using land area. For definitions of terms and meanings of symbols, see text]

Place and [In Selected States] County Subdivision	Population			Housing units			1990 area measurements				1990 density			
							Total area		Land area		Population per—		Housing units per—	
	1990	1980	1970	1990	1980	1970	Square kilometers	Square miles	Square kilometers	Square miles	Square kilometer	Square mile	Square kilometer	Square mile
McLean town, Gray County	849	1 160	1 183	509	532	525	3.0	1.2	3.0	1.2	283.0	707.5	169.7	424.2
McLendon-Chisholm city, Rockwall County	646	403	...	225	158	...	32.2	12.4	32.2	12.4	20.1	52.1	7.0	18.1
McQueeney CDP, Guadalupe County	2 063	1 332	...	990	783	...	11.8	4.5	10.6	4.1	194.6	503.2	93.4	241.5
Madisonville city, Madison County	3 569	3 660	2 881	1 554	1 521	1 132	9.4	3.6	9.2	3.5	387.9	1 019.7	168.9	444.0
Magnolia town, Montgomery County	940	867	315	363	320	134	5.4	2.1	5.4	2.1	174.1	447.6	67.2	172.9
Malakoff city, Henderson County	2 038	2 082	2 045	958	904	767	7.5	2.9	7.4	2.9	275.4	702.8	129.5	330.3
Malone town, Hill County	306	315	305	140	148	140	1.2	.5	1.2	.5	255.0	612.0	116.7	280.0
Manor city, Travis County	1 041	1 044	940	417	374	296	3.0	1.1	3.0	1.1	347.0	946.4	139.0	379.1
Mansfield city	15 607	8 102	3 658	5 517	2 803	1 165	100.6	38.8	100.3	38.7	155.6	403.3	55.0	142.6
Urban part	14 956	...	...	5 257	...	...	51.3	19.8	51.3	19.8	291.5	755.4	102.5	265.5
Rural part	651	...	...	260	...	...	49.3	19.0	48.9	18.9	13.3	34.4	5.3	13.8
Ellis County	142	...	...	54	...	...	4.5	1.7	4.5	1.7	31.6	83.5	12.0	31.8
Rural part	142	...	...	54	...	...	4.5	1.7	4.5	1.7	31.6	83.5	12.0	31.8
Johnson County	617	22	–	243	9	–	23.0	8.9	23.0	8.9	26.8	69.3	10.6	27.3
Urban part	344	...	...	125	...	...	3.0	1.2	3.0	1.2	114.7	286.7	41.7	104.2
Rural part	273	...	...	118	...	...	19.9	7.7	19.9	7.7	13.7	35.5	5.9	15.3
Tarrant County	14 848	8 080	3 658	5 220	2 794	1 165	73.1	28.2	72.8	28.1	204.0	528.4	71.7	185.8
Urban part	14 612	...	...	5 132	...	...	48.3	18.6	48.3	18.6	302.5	785.6	106.3	275.9
Rural part	236	...	...	88	...	...	24.9	9.6	24.6	9.5	9.6	24.8	3.6	9.3
Manvel city, Brazoria County	3 733	3 549	106	1 315	1 187	41	74.1	28.6	74.1	28.6	50.4	130.5	17.7	46.0
Urban part	3 534	...	...	1 242	...	...	49.5	19.1	49.5	19.1	71.4	185.0	25.1	65.0
Rural part	199	...	...	73	...	...	24.6	9.5	24.6	9.5	8.1	20.9	3.0	7.7
Marble Falls city, Burnet County	4 007	3 252	2 209	1 840	1 367	856	15.4	5.9	13.9	5.4	288.3	742.0	132.4	340.7
Marfa city, Presidio County	2 424	2 466	2 647	1 196	1 080	928	4.1	1.6	4.1	1.6	591.2	1 515.0	291.7	747.5
Marietta town, Cass County	161	169	177	83	85	18	1.5	.6	1.5	.6	107.3	268.3	55.3	138.3
Marion city, Guadalupe County	984	674	655	369	269	220	2.3	.9	2.3	.9	427.8	1 093.3	160.4	410.0
Markham CDP, Matagorda County	1 206	1 554	...	477	550	...	4.9	1.9	4.9	1.9	246.1	634.7	97.3	251.1
Marlin city, Falls County	6 386	7 099	6 351	3 015	3 174	2 551	11.8	4.6	11.7	4.5	545.8	1 419.1	257.7	670.0
Marquez city, Leon County	270	231	185	143	105	88	3.1	1.2	3.1	1.2	87.1	225.0	46.1	119.2
Marshall city, Harrison County	23 682	24 921	22 937	9 683	9 557	8 324	62.3	24.1	62.2	24.0	380.7	986.8	155.7	403.5
Marshall Creek town, Denton County	315	...	...	128	...	...	.2	.1	.2	.1	1 575.0	3 150.0	640.0	1 280.0
Mart city, McLennan County	2 004	2 324	2 183	949	983	895	3.1	1.2	3.1	1.2	646.5	1 670.0	306.1	790.8
Martindale town, Caldwell County	904	...	...	320	...	...	4.0	1.6	4.0	1.6	226.0	565.0	80.0	200.0
Mason city, Mason County	2 041	2 153	1 806	1 069	951	767	7.7	3.0	7.7	3.0	265.1	680.3	138.8	356.3
Matador town, Motley County	790	1 052	1 091	458	495	479	3.4	1.3	3.4	1.3	232.4	607.7	134.7	352.3
Mathis city, San Patricio County	5 423	5 667	5 351	1 673	1 540	1 511	5.2	2.0	5.2	2.0	1 042.9	2 711.5	321.7	836.5
Maud city, Bowie County	1 049	1 059	1 107	486	459	396	3.7	1.4	3.7	1.4	283.5	749.3	131.4	347.1
Mauriceville CDP, Orange County	2 046	...	...	730	...	...	22.0	8.5	22.0	8.5	93.0	240.7	33.2	85.9
Maypearl city, Ellis County	781	626	462	274	221	161	1.2	.5	1.2	.5	650.8	1 562.0	228.3	548.0
Meadow town, Terry County	547	571	491	212	213	169	4.1	1.6	4.1	1.6	133.4	341.9	51.7	132.5
Meadowlakes city, Burnet County	514	...	...	254	...	...	1.8	.7	1.8	.7	285.6	734.3	141.1	362.9
Meadows city, Fort Bend County	4 606	...	...	1 496	...	...	2.3	.9	2.3	.9	2 002.6	5 117.8	650.4	1 662.2
Megargel town, Archer County	244	381	373	127	154	152	1.6	.6	1.6	.6	152.5	406.7	79.4	211.7
Melissa city, Collin County	557	604	...	250	259	...	4.2	1.6	4.2	1.6	132.6	348.1	59.5	156.3
Melvin town, McCulloch County	184	202	290	114	127	145	1.2	.5	1.2	.5	153.3	368.0	95.0	228.0
Memphis city, Hall County	2 465	3 352	3 227	1 344	1 509	1 377	5.8	2.2	5.8	2.2	425.0	1 120.5	231.7	610.9
Menard city, Menard County	1 606	1 697	1 740	817	790	701	5.0	1.9	5.0	1.9	321.2	845.3	163.4	430.0
Mercedes city, Hidalgo County	12 694	11 851	9 355	4 042	3 863	2 757	19.3	7.5	19.2	7.4	661.1	1 715.4	210.5	546.2
Meridian city, Bosque County	1 390	1 330	1 162	620	595	485	5.4	2.1	5.4	2.1	257.4	661.9	114.8	295.2
Merkel town, Taylor County	2 469	2 493	2 163	1 178	1 121	898	4.9	1.9	4.9	1.9	503.9	1 299.5	240.4	620.0
Mertens town, Hill County	104	133	109	55	62	58	1.1	.4	1.1	.4	94.5	260.0	50.0	137.5
Mertzon city, Irion County	778	687	513	361	300	219	3.9	1.5	3.9	1.5	199.5	518.7	92.6	240.7
Mesquite city, Dallas County	101 484	67 053	55 131	39 251	22 253	15 290	111.1	42.9	110.9	42.8	915.1	2 371.1	353.9	917.1
Mexia city, Limestone County	6 933	7 094	5 943	3 088	3 163	2 595	13.4	5.2	13.4	5.2	517.4	1 333.3	230.4	593.8
Miami city, Roberts County	675	813	611	309	325	264	3.0	1.2	3.0	1.2	225.0	562.5	103.0	257.5
Midland city	89 443	70 525	59 463	38 453	26 947	20 927	170.9	66.0	170.5	65.8	524.6	1 359.3	225.5	584.4
Martin County	–	...	...	–	...	...	23.4	9.0	23.2	9.0	–	–	–	–
Midland County	89 443	70 525	59 463	38 453	26 947	20 927	147.6	57.0	147.3	56.9	607.2	1 571.9	261.1	675.8
Midlothian city, Ellis County	5 141	3 219	2 322	2 068	1 199	858	63.0	24.3	62.5	24.1	82.3	213.3	33.1	85.8
Urban part	4 596	...	...	1 866	...	...	15.2	5.9	15.2	5.9	302.4	779.0	122.8	316.3
Rural part	545	...	...	202	...	...	47.8	18.5	47.4	18.3	11.5	29.8	4.3	11.0
Midway city, Madison County	274	...	...	144	...	...	4.2	1.6	4.2	1.6	65.2	171.3	34.3	90.0
Mila Doce CDP, Hidalgo County	2 089	...	...	500	...	...	3.7	1.4	3.7	1.4	564.6	1 492.1	135.1	357.1
Milano city, Milam County	408	468	...	186	191	...	5.1	2.0	5.0	1.9	81.6	214.7	37.2	97.9
Mildred town, Navarro County	173	...	...	68	...	...	5.9	2.3	5.9	2.3	29.3	75.2	11.5	29.6
Miles city, Runnels County	793	720	631	329	292	236	3.5	1.3	3.5	1.3	226.6	610.0	94.0	253.1
Milford town, Ellis County	711	681	664	300	295	270	4.8	1.8	4.8	1.8	148.1	395.0	62.5	166.7
Miller's Cove town, Titus County	75	61	...	23	35	...	.4	.2	.4	.2	187.5	375.0	57.5	115.0
Millsap town, Parker County	485	439	...	181	144	...	3.2	1.2	3.2	1.2	151.6	404.2	56.6	150.8
Mineola city, Wood County	4 321	4 346	3 926	1 916	1 865	1 583	13.7	5.3	13.5	5.2	320.1	831.0	141.9	368.5

TIPSII [UPF] GPH248 CENSUS90 71583900 03/16/93 4:08 PM MACHINE: C DATA:CENSUS90*PH2TIPSDA48. 02/20/93 02:04:47 TAPE: NONE FRAME: 85
TSF:CENSUS90*92. 02/20/93 02:05:41 UTF:CENSUS90*93. 02/20/93 02:05:41 META:CENSUS90*PH2TABLES48. 02/20/93 02:10:38

Table 9. Population and Housing Units, 1970 to 1990; Area Measurements and Density: 1990—Con.

[For information concerning historical counts, see "User Notes." Density is computed using land area. For definitions of terms and meanings of symbols, see text]

Place and [In Selected States] County Subdivision	Population			Housing units			1990 area measurements				1990 density			
							Total area		Land area		Population per—		Housing units per—	
	1990	1980	1970	1990	1980	1970	Square kilometers	Square miles	Square kilometers	Square miles	Square kilometer	Square mile	Square kilometer	Square mile
Mineral Wells city	14 870	14 468	18 411	6 256	6 253	6 918	54.6	21.1	52.7	20.3	282.2	732.5	118.7	308.2
Urban part	14 388	...	...	6 243	...	...	34.9	13.5	34.8	13.5	413.4	1 065.8	179.4	462.4
Rural part	482	...	...	13	...	...	19.7	7.6	17.9	6.9	26.9	69.9	.7	1.9
Palo Pinto County	14 388	14 348	17 253	6 242	6 227	6 502	35.2	13.6	35.1	13.6	409.9	1 057.9	177.8	459.0
Urban part	14 384	...	...	6 240	...	...	33.4	12.9	33.3	12.9	432.0	1 115.0	187.4	483.7
Rural part	4	...	...	2	...	...	1.8	.7	1.8	.7	2.2	5.7	1.1	2.9
Parker County	482	120	1 158	14	26	416	19.4	7.5	17.6	6.8	27.4	70.9	.8	2.1
Urban part	4	...	...	3	...	...	1.5	.6	1.5	.6	2.7	6.7	2.0	5.0
Rural part	478	...	...	11	...	...	17.9	6.9	16.1	6.2	29.7	77.1	.7	1.8
Mingus city, Palo Pinto County	215	212	273	130	126	110	4.0	1.5	4.0	1.5	53.8	143.3	32.5	86.7
Mission city, Hidalgo County	28 653	r22 653	13 043	10 658	r8 285	3 724	36.0	13.9	36.0	13.9	795.9	2 061.4	296.1	766.8
Mission Bend CDP	24 945	...	...	8 035	...	...	13.6	5.3	13.5	5.2	1 847.8	4 797.1	595.2	1 545.2
Fort Bend County	14 195	...	...	4 682	...	...	8.4	3.3	8.4	3.3	1 689.9	4 301.5	557.4	1 418.8
Harris County	10 750	...	...	3 353	...	...	5.2	2.0	5.1	2.0	2 107.8	5 375.0	657.5	1 676.5
Missouri City city	36 176	r24 423	4 136	12 346	r8 134	1 144	60.6	23.4	60.1	23.2	601.9	1 559.3	205.4	532.2
Fort Bend County	32 219	r20 487	963	10 920	r6 861	300	57.3	22.1	56.7	21.9	568.2	1 471.2	192.6	498.6
Harris County	3 957	3 936	3 173	1 426	1 273	844	3.3	1.3	3.3	1.3	1 199.1	3 043.8	432.1	1 096.9
Mobeetie city, Wheeler County	154	291	...	93	113	...	1.6	.6	1.6	.6	96.3	256.7	58.1	155.0
Monahans city	8 101	8 397	8 333	3 305	3 164	2 857	60.5	23.4	60.5	23.3	133.9	347.7	54.6	141.8
Urban part	8 101	...	...	3 305	...	...	10.9	4.2	10.9	4.2	743.2	1 928.8	303.2	786.9
Rural part	–	...	...	–	...	...	49.6	19.2	49.6	19.2	–	–	–	–
Ward County	8 101	8 393	8 333	3 305	3 163	2 857	39.5	15.2	39.4	15.2	205.6	533.0	83.9	217.4
Urban part	8 101	...	...	3 305	...	...	10.9	4.2	10.9	4.2	743.2	1 928.8	303.2	786.9
Rural part	–	...	...	–	...	...	28.6	11.0	28.6	11.0	–	–	–	–
Winkler County	–	4	(NA)	–	1	(NA)	21.0	8.1	21.0	8.1	–	–	–	–
Rural part	–	...	...	–	...	...	21.0	8.1	21.0	8.1	–	–	–	–
Mont Belvieu town	1 323	1 730	1 144	526	652	399	35.9	13.9	35.0	13.5	37.8	98.0	15.0	39.0
Chambers County	1 323	1 730	1 144	526	652	399	35.1	13.6	34.2	13.2	38.7	100.2	15.4	39.8
Liberty County	–	...	...	–	...	...	.8	.3	.8	.3	–	–	–	–
Montgomery city, Montgomery County	356	258	216	174	107	94	10.9	4.2	10.8	4.2	33.0	84.8	16.1	41.4
Moody town, McLennan County	1 329	1 385	1 286	573	557	515	2.1	.8	2.1	.8	632.9	1 661.3	272.9	716.3
Moore Station city, Henderson County	256	335	...	98	100	...	3.4	1.3	3.4	1.3	75.3	196.9	28.8	75.4
Moran city, Shackelford County	285	344	335	150	183	169	1.1	.4	1.1	.4	259.1	712.5	136.4	375.0
Morgan city, Bosque County	451	485	415	202	216	175	1.9	.7	1.9	.7	237.4	644.3	106.3	288.6
Morgan's Point city, Harris County	341	428	593	130	134	202	4.6	1.8	4.2	1.6	81.2	213.1	31.0	81.3
Morgan's Point Resort city, Bell County	1 766	1 082	...	778	461	...	8.1	3.1	7.9	3.0	223.5	588.7	98.5	259.3
Morton city, Cochran County	2 597	2 674	2 738	980	1 010	991	3.8	1.5	3.8	1.5	683.4	1 731.3	257.9	653.3
Moulton town, Lavaca County	923	1 009	968	438	436	396	2.1	.8	2.1	.8	439.5	1 153.8	208.6	547.5
Mountain City city, Hays County	377	...	...	125	...	...	.9	.4	.9	.4	418.9	942.5	138.9	312.5
Mount Calm city, Hill County	303	393	363	150	173	150	2.2	.8	2.2	.8	137.7	378.8	68.2	187.5
Mount Enterprise city, Rusk County	501	485	...	251	256	...	3.8	1.5	3.8	1.5	131.8	334.0	66.1	167.3
Mount Pleasant city, Titus County	12 291	11 003	9 459	4 670	4 293	3 527	26.3	10.2	25.8	10.0	476.4	1 229.1	181.0	467.0
Mount Vernon town, Franklin County	2 219	2 025	1 806	964	878	728	8.9	3.4	8.9	3.4	249.3	652.6	108.3	283.5
Muenster city, Cooke County	1 387	1 408	1 411	559	519	402	3.3	1.3	3.3	1.3	420.3	1 066.9	169.4	430.0
Muleshoe city, Bailey County	4 571	4 842	4 525	1 893	1 803	1 562	8.9	3.4	8.9	3.4	513.6	1 344.4	212.7	556.8
Mullin town, Mills County	194	213	203	90	100	102	1.2	.5	1.2	.5	161.7	388.0	75.0	180.0
Munday city, Knox County	1 600	1 738	1 726	743	775	735	3.7	1.4	3.7	1.4	432.4	1 142.9	200.8	530.7
Murchison city, Henderson County	510	513	432	232	205	158	4.1	1.6	4.1	1.6	124.4	318.8	56.6	145.0
Murphy city, Collin County	1 547	1 150	261	516	335	94	9.8	3.8	9.8	3.8	157.9	407.1	52.7	135.8
Mustang town, Navarro County	35	12	...	22	13	...	.3	.1	.3	.1	116.7	350.0	73.3	220.0
Mustang Ridge city	576	...	...	198	...	...	9.8	3.8	9.8	3.8	58.8	151.6	20.2	52.1
Bastrop County	–	...	...	–	...	...	–	–	–	–	–	–	–	–
Caldwell County	319	...	...	108	...	...	3.3	1.3	3.3	1.3	96.7	245.4	32.7	83.1
Travis County	257	...	...	90	...	...	6.4	2.5	6.4	2.5	40.2	102.8	14.1	36.0
Nacogdoches city, Nacogdoches County	30 872	27 149	22 544	12 253	10 061	7 040	64.8	25.0	64.6	24.9	477.9	1 239.8	189.7	492.1
Naples town, Morris County	1 508	1 908	1 726	693	790	665	6.1	2.4	6.1	2.4	247.2	628.3	113.6	288.8
Nash city, Bowie County	2 162	2 022	1 961	968	804	652	7.5	2.9	7.4	2.9	292.2	745.5	130.8	333.8
Nassau Bay city, Harris County	4 320	4 526	...	2 283	2 186	...	3.5	1.3	3.3	1.3	1 309.1	3 323.1	691.8	1 756.2
Natalia city, Medina County	1 216	1 264	1 296	449	430	388	2.6	1.0	2.6	1.0	467.7	1 216.0	172.7	449.0
Navarro town, Navarro County	193	...	...	77	...	...	1.7	.7	1.7	.7	113.5	275.7	45.3	110.0
Navasota city, Grimes County	6 296	5 971	5 111	2 480	2 275	1 879	15.6	6.0	15.6	6.0	403.6	1 049.3	159.0	413.3
Nazareth city, Castro County	293	299	...	107	100	...	.8	.3	.8	.3	366.3	976.7	133.8	356.7
Nederland city, Jefferson County	16 192	16 855	16 810	6 501	6 039	4 925	12.9	5.0	12.9	5.0	1 255.2	3 238.4	504.0	1 300.2
Needville city, Fort Bend County	2 199	1 417	1 024	818	502	344	3.8	1.5	3.8	1.5	578.7	1 466.0	215.3	545.3
Nesbitt town, Harrison County	327	129	274	126	65	82	4.5	1.7	4.5	1.7	72.7	192.4	28.0	74.1
Nevada city, Collin County	456	...	...	172	...	...	2.2	.9	2.2	.9	207.3	506.7	78.2	191.1
Newark city	651	466	407	273	170	131	3.5	1.3	3.5	1.3	186.0	500.8	78.0	210.0
Tarrant County	–	...	...	1	...	...	1.1	.4	1.1	.4	–	–	.9	2.5
Wise County	651	466	407	272	170	131	2.4	.9	2.4	.9	271.3	723.3	113.3	302.2

TIPSII [UPF] GPH248 CENSUS90 71583900 03/16/93 4:08 PM MACHINE: C DATA:CENSUS90*PH2TIPSDA48. 02/20/93 02:04:47 TAPE: NONE FRAME: 86
TSF:CENSUS90*92. 02/20/93 02:05:41 UTF:CENSUS90*93. 02/20/93 02:05:41 META:CENSUS90*PH2TABLES48. 02/20/93 02:10:38

Table 9. Population and Housing Units, 1970 to 1990; Area Measurements and Density: 1990—Con.

[For information concerning historical counts, see "User Notes." Density is computed using land area. For definitions of terms and meanings of symbols, see text]

Place and [In Selected States] County Subdivision	Population			Housing units			1990 area measurements				1990 density			
							Total area		Land area		Population per—		Housing units per—	
	1990	1980	1970	1990	1980	1970	Square kilometers	Square miles	Square kilometers	Square miles	Square kilometer	Square mile	Square kilometer	Square mile
New Berlin city, Guadalupe County	188	253	...	78	96	...	7.2	2.8	7.2	2.8	26.1	67.1	10.8	27.9
New Boston town, Bowie County	5 057	4 628	4 034	2 171	1 893	1 508	8.6	3.3	8.6	3.3	588.0	1 532.4	252.4	657.9
New Braunfels city	27 334	22 402	17 859	11 065	8 544	6 144	66.2	25.6	65.9	25.4	414.8	1 076.1	167.9	435.6
Comal County	27 091	22 375	17 859	10 977	8 532	6 144	60.2	23.3	59.9	23.1	452.3	1 172.8	183.3	475.2
Guadalupe County	243	27	...	88	12	...	6.0	2.3	6.0	2.3	40.5	105.7	14.7	38.3
Newcastle city, Young County	505	688	624	288	326	283	4.7	1.8	4.7	1.8	107.4	280.6	61.3	160.0
New Chapel Hill city, Smith County	439	618	...	191	247	...	6.4	2.5	6.4	2.5	68.6	175.6	29.8	76.4
New Deal town, Lubbock County	521	637	...	200	224	...	2.4	.9	2.4	.9	217.1	578.9	83.3	222.2
New Home city, Lynn County	175	274	252	71	109	80	2.6	1.0	2.6	1.0	67.3	175.0	27.3	71.0
New Hope town, Collin County	523	331	...	190	107	...	3.8	1.5	3.8	1.5	137.6	348.7	50.0	126.7
New London city, Rusk County	926	942	899	391	364	316	23.1	8.9	23.0	8.9	40.3	104.0	17.0	43.9
New Summerfield city, Cherokee County	521	319	344	191	135	130	7.1	2.7	7.1	2.7	73.4	193.0	26.9	70.7
Newton city, Newton County	1 885	1 620	1 529	831	727	610	14.1	5.5	14.1	5.4	133.7	349.1	58.9	153.9
New Waverly town, Walker County	936	824	496	388	390	197	5.8	2.3	5.8	2.2	161.4	425.5	66.9	176.4
Neylandville town, Hunt County	94	168	...	41	52	...	.8	.3	.8	.3	117.5	313.3	51.3	136.7
Niederwald town	233	...	...	90	...	...	4.5	1.8	4.5	1.8	51.8	129.4	20.0	50.0
Caldwell County	74	...	...	32	...	...	1.6	.6	1.6	.6	46.3	123.3	20.0	53.3
Hays County	159	...	...	58	...	...	3.0	1.1	3.0	1.1	53.0	144.5	19.3	52.7
Nixon city	1 995	2 008	1 925	720	756	636	2.9	1.1	2.9	1.1	687.9	1 813.6	248.3	654.5
Gonzales County	1 995	2 008	1 925	720	756	636	2.9	1.1	2.9	1.1	687.9	1 813.6	248.3	654.5
Wilson County	–	–	...	–	–	...	.1	–	.1	–	–	–	–	–
Nocona city, Montague County	2 870	2 992	2 871	1 457	1 461	1 276	7.1	2.7	7.1	2.7	404.2	1 063.0	205.2	539.6
Nolanville city, Bell County	1 834	1 308	902	742	504	326	6.4	2.5	6.4	2.5	286.6	733.6	115.9	296.8
Nome city, Jefferson County	448	550	...	187	201	...	2.1	.8	2.1	.8	213.3	560.0	89.0	233.8
Noonday city, Smith County	466	...	...	181	...	...	5.2	2.0	5.2	2.0	89.6	233.0	34.8	90.5
Nordheim city, DeWitt County	344	369	369	169	179	173	1.2	.5	1.2	.5	286.7	688.0	140.8	338.0
Normangee town	689	636	657	356	311	283	2.9	1.1	2.9	1.1	237.6	626.4	122.8	323.6
Leon County	639	580	623	326	282	265	2.2	.8	2.2	.8	290.5	798.8	148.2	407.5
Madison County	50	56	34	30	29	18	.7	.3	.7	.3	71.4	166.7	42.9	100.0
North Cleveland city, Liberty County	176	259	404	87	108	143	5.1	2.0	5.0	1.9	35.2	92.6	17.4	45.8
Northcrest town, McLennan County	1 725	1 944	1 669	651	685	479	1.4	.6	1.4	.6	1 232.1	2 875.0	465.0	1 085.0
Northlake town, Denton County	250	143	20	102	57	8	31.7	12.2	31.7	12.2	7.9	20.5	3.2	8.4
North Richland Hills city, Tarrant County	45 895	30 592	16 514	18 121	11 296	4 819	47.3	18.3	47.2	18.2	972.4	2 521.7	383.9	995.7
North San Pedro CDP, Nueces County	953	2 553	2 229	306	657	642	.3	.1	.3	.1	3 176.7	9 530.0	1 020.0	3 060.0
Novice city, Coleman County	183	201	191	101	105	91	1.2	.5	1.2	.5	152.5	366.0	84.2	202.0
Oak Grove town, Kaufman County	557	319	...	192	100	...	5.5	2.1	5.5	2.1	101.3	265.2	34.9	91.4
Oakhurst city, San Jacinto County	219	...	...	115	...	...	4.1	1.6	4.1	1.6	53.4	136.9	28.0	71.9
Oak Leaf town, Ellis County	984	...	...	321	...	...	3.4	1.3	3.4	1.3	289.4	756.9	94.4	246.9
Oak Point town, Denton County	645	387	...	247	202	...	15.2	5.9	14.6	5.6	44.2	115.2	16.9	44.1
Oak Ridge town, Cooke County	180	...	...	81	...	...	.3	.1	.3	.1	600.0	1 800.0	270.0	810.0
Oak Ridge town, Kaufman County	268	r183	...	102	r66	...	5.9	2.3	5.9	2.3	45.4	116.5	17.3	44.3
Oak Ridge North town, Montgomery County	2 454	2 504	...	811	717	...	2.2	.9	2.2	.9	1 115.5	2 726.7	368.6	901.1
Oak Trail Shores CDP, Hood County	1 750	...	...	1 023	...	...	6.5	2.5	6.5	2.5	269.2	700.0	157.4	409.2
Oak Valley town, Navarro County	388	...	...	141	...	...	5.1	2.0	5.1	2.0	76.1	194.0	27.6	70.5
Oakwood town, Leon County	527	606	547	237	301	236	2.7	1.0	2.7	1.0	195.2	527.0	87.8	237.0
O'Brien city, Haskell County	152	212	258	73	82	89	1.3	.5	1.3	.5	116.9	304.0	56.2	146.0
Odem city, San Patricio County	2 366	2 363	2 130	784	721	639	2.9	1.1	2.9	1.1	815.9	2 150.9	270.3	712.7
Odessa city	89 699	90 027	78 380	37 751	33 450	26 142	91.8	35.4	91.6	35.4	979.2	2 533.9	412.1	1 066.4
Ector County	89 504	90 027	78 380	37 664	33 450	26 142	84.2	32.5	84.1	32.5	1 064.3	2 754.0	447.8	1 158.9
Midland County	195	...	...	87	...	...	7.6	2.9	7.5	2.9	26.0	67.2	11.6	30.0
O'Donnell city	1 102	1 200	1 148	486	440	507	2.2	.9	2.2	.9	500.9	1 224.4	220.9	540.0
Dawson County	134	124	131	48	45	44	.5	.2	.5	.2	268.0	670.0	96.0	240.0
Lynn County	968	1 076	1 017	438	395	463	1.8	.7	1.8	.7	537.8	1 382.9	243.3	625.7
Oglesby city, Coryell County	452	470	440	195	203	179	1.3	.5	1.3	.5	347.7	904.0	150.0	390.0
Old River-Winfree town, Chambers County	1 233	1 058	...	370	327	...	3.3	1.3	3.3	1.3	373.6	948.5	112.1	284.6
Olmos Park city, Bexar County	2 161	2 069	2 250	1 051	982	938	1.6	.6	1.6	.6	1 350.6	3 601.7	656.9	1 751.7
Olney city, Young County	3 519	4 060	3 624	1 793	1 818	1 581	5.3	2.0	5.3	2.0	664.0	1 759.5	338.3	896.5
Olton city, Lamb County	2 116	2 235	1 782	843	852	763	3.5	1.4	3.5	1.4	604.6	1 511.4	240.9	602.1
Omaha city, Morris County	833	960	898	412	410	353	2.9	1.1	2.9	1.1	287.2	757.3	142.1	374.5
Onalaska city, Polk County	728	386	...	778	296	...	4.5	1.7	4.5	1.7	161.8	428.2	172.9	457.6
Onion Creek CDP, Travis County	1 544	...	...	713	...	...	2.2	.8	2.2	.8	701.8	1 930.0	324.1	891.3
Opdyke West town, Hockley County	100	...	...	39	...	...	.6	.2	.6	.2	166.7	500.0	65.0	195.0
Orange city, Orange County	19 381	23 628	24 457	8 532	9 197	8 183	59.7	23.0	55.5	21.4	349.2	905.7	153.7	398.7
Orange Grove city, Jim Wells County	1 175	1 212	1 075	475	441	357	2.6	1.0	2.6	1.0	451.9	1 175.0	182.7	475.0
Orchard town, Fort Bend County	373	408	...	144	146	...	.8	.3	.8	.3	466.3	1 243.3	180.0	480.0
Ore City city, Upshur County	898	1 050	830	377	394	276	5.9	2.3	5.8	2.3	154.8	390.4	65.0	163.9
Overton city	2 105	2 430	2 084	994	1 010	848	17.5	6.8	17.4	6.7	121.0	314.2	57.1	148.4
Rusk County	1 982	2 323	1 950	941	964	799	14.0	5.4	14.0	5.4	141.6	367.0	67.2	174.3
Smith County	123	107	134	53	46	49	3.4	1.3	3.3	1.3	37.3	94.6	16.1	40.8

TIPSII [UPF] GPH248 CENSUS90 71583900 03/16/93 4:08 PM MACHINE: C DATA:CENSUS90*PH2TIPSDA48. 02/20/93 02:04:47 TAPE: NONE FRAME: 87
TSF:CENSUS90*92. 02/20/93 02:05:41 UTF:CENSUS90*93. 02/20/93 02:05:41 META:CENSUS90*PH2TABLES48. 02/20/93 02:10:38

Table 9. Population and Housing Units, 1970 to 1990; Area Measurements and Density: 1990—Con.

[For information concerning historical counts, see "User Notes." Density is computed using land area. For definitions of terms and meanings of symbols, see text]

Place and [In Selected States] County Subdivision	Population			Housing units			1990 area measurements				1990 density			
							Total area		Land area		Population per—		Housing units per—	
	1990	1980	1970	1990	1980	1970	Square kilometers	Square miles	Square kilometers	Square miles	Square kilometer	Square mile	Square kilometer	Square mile
Ovilla city	2 027	1 067	339	681	349	120	13.9	5.4	13.9	5.4	145.8	375.4	49.0	126.1
Dallas County	279	45	–	93	16	–	2.4	.9	2.4	.9	116.3	310.0	38.8	103.3
Ellis County	1 748	1 022	339	588	333	120	11.5	4.4	11.5	4.4	152.0	397.3	51.1	133.6
Oyster Creek village, Brazoria County	912	1 473	...	430	536	...	4.2	1.6	4.0	1.5	228.0	608.0	107.5	286.7
Ozona CDP, Crockett County	3 181	3 766	2 864	1 339	1 415	1 195	12.1	4.7	12.1	4.7	262.9	676.8	110.7	284.9
Paducah town, Cottle County	1 788	2 216	2 052	988	995	913	3.9	1.5	3.9	1.5	458.5	1 192.0	253.3	658.7
Paint Rock town, Concho County	227	256	193	99	115	91	4.3	1.7	4.3	1.7	52.8	133.5	23.0	58.2
Palacios town, Matagorda County	4 418	4 667	3 642	1 896	1 914	1 356	12.7	4.9	12.2	4.7	362.1	940.0	155.4	403.4
Palestine city, Anderson County	18 042	15 948	14 525	7 676	6 529	5 572	45.3	17.5	44.9	17.3	401.8	1 042.9	171.0	443.7
Palmer town, Ellis County	1 659	1 187	601	583	415	217	7.0	2.7	7.0	2.7	237.0	614.4	83.3	215.9
Palmhurst city, Hidalgo County	326	364	120	103	126	34	4.5	1.7	4.5	1.7	72.4	191.8	22.9	60.6
Palm Valley town, Cameron County	1 199	...	...	672	...	...	1.7	.7	1.7	.7	705.3	1 712.9	395.3	960.0
Palmview city, Hidalgo County	1 818	683	...	622	245	...	4.1	1.6	4.1	1.6	443.4	1 136.3	151.7	388.8
Pampa city, Gray County	19 959	21 396	21 726	9 475	9 014	8 504	22.6	8.7	22.6	8.7	883.1	2 294.1	419.2	1 089.1
Panhandle town, Carson County	2 353	2 226	2 141	985	875	761	5.5	2.1	5.5	2.1	427.8	1 120.5	179.1	469.0
Panorama Village city, Montgomery County	1 556	1 186	...	759	550	...	2.9	1.1	2.8	1.1	555.7	1 414.5	271.1	690.0
Pantego town, Tarrant County	2 371	2 431	1 779	920	862	485	2.6	1.0	2.6	1.0	911.9	2 371.0	353.8	920.0
Paris city, Lamar County	24 699	25 498	23 441	11 191	10 957	9 099	74.7	28.8	70.4	27.2	350.8	908.1	159.0	411.4
Parker city, Collin County	1 235	1 098	367	428	342	120	15.6	6.0	15.6	6.0	79.2	205.8	27.4	71.3
Pasadena city, Harris County	119 363	112 560	89 957	47 539	44 355	29 728	114.7	44.3	113.4	43.8	1 052.6	2 725.2	419.2	1 085.4
Pattison city, Waller County	327	318	...	156	127	...	8.4	3.2	8.4	3.2	38.9	102.2	18.6	48.8
Patton Village city, Montgomery County	1 155	1 050	667	425	479	340	4.7	1.8	4.5	1.7	256.7	679.4	94.4	250.0
Payne Springs town, Henderson County	606	422	...	351	273	...	4.8	1.8	4.8	1.8	126.3	336.7	73.1	195.0
Pearland city	18 697	13 248	6 444	6 827	4 643	1 866	51.1	19.7	51.0	19.7	366.6	949.1	133.9	346.5
Brazoria County	17 234	12 461	6 444	6 320	4 342	1 866	48.7	18.8	48.7	18.8	353.9	916.7	129.8	336.2
Harris County	1 463	787	...	507	301	...	2.4	.9	2.4	.9	609.6	1 625.6	211.3	563.3
Pearsall city, Frio County	6 924	7 383	5 545	2 281	2 421	1 631	11.0	4.2	10.9	4.2	635.2	1 648.6	209.3	543.1
Pecan Acres CDP	1 587	1 113	...	692	484	...	54.2	20.9	49.4	19.1	32.1	83.1	14.0	36.2
Tarrant County	310	...	...	143	...	...	46.5	18.0	42.3	16.3	7.3	19.0	3.4	8.8
Wise County	1 277	1 113	...	549	484	...	7.7	3.0	7.2	2.8	177.4	456.1	76.3	196.1
Pecan Gap city	245	250	291	131	142	143	1.6	.6	1.6	.6	153.1	408.3	81.9	218.3
Delta County	233	234	270	123	131	134	1.4	.6	1.4	.6	166.4	388.3	87.9	205.0
Fannin County	12	16	21	8	11	9	.1	.1	.1	.1	120.0	120.0	80.0	80.0
Pecan Grove CDP, Fort Bend County	9 502	...	...	3 466	...	...	22.2	8.6	22.1	8.5	430.0	1 117.9	156.8	407.8
Pecan Hill city, Ellis County	564	...	...	184	...	...	5.0	1.9	5.0	1.9	112.8	296.8	36.8	96.8
Pecos city, Reeves County	12 069	12 855	12 682	4 432	4 394	3 915	18.9	7.3	18.9	7.3	638.6	1 653.3	234.5	607.1
Pelican Bay town, Tarrant County	1 271	...	...	537	...	...	1.7	.7	1.7	.7	747.6	1 815.7	315.9	767.1
Penelope town, Hill County	210	235	212	102	104	86	2.6	1.0	2.6	1.0	80.8	210.0	39.2	102.0
Penitas CDP, Hidalgo County	1 077	...	...	382	...	...	2.3	.9	2.3	.9	468.3	1 196.7	166.1	424.4
Pernitas Point village	174	...	...	164	...	...	1.4	.6	1.4	.6	124.3	290.0	117.1	273.3
Jim Wells County	49	...	...	41	...	...	.2	.1	.2	.1	245.0	490.0	205.0	410.0
Live Oak County	125	...	...	123	...	...	1.2	.5	1.2	.5	104.2	250.0	102.5	246.0
Perryton city, Ochiltree County	7 607	7 991	7 810	3 301	3 222	2 696	9.2	3.6	9.2	3.6	826.8	2 113.1	358.8	916.9
Petersburg city, Hale County	1 292	1 633	1 300	505	560	491	2.0	.8	2.0	.8	646.0	1 615.0	252.5	631.3
Petrolia city, Clay County	762	755	584	350	295	249	1.9	.7	1.9	.7	401.1	1 088.6	184.2	500.0
Petronila city, Nueces County	155	...	...	58	...	...	4.6	1.8	4.6	1.8	33.7	86.1	12.6	32.2
Pflugerville city, Travis County	4 444	745	549	1 504	300	184	6.4	2.5	6.4	2.5	694.4	1 777.6	235.0	601.6
Pharr city, Hidalgo County	32 921	21 381	15 829	11 031	6 098	4 173	40.9	15.8	40.9	15.8	804.9	2 083.6	269.7	698.2
Pilot Point city, Denton County	2 538	2 211	1 663	1 044	878	609	7.6	2.9	7.6	2.9	333.9	875.2	137.4	360.0
Pine Forest city, Orange County	709	639	512	251	216	149	4.1	1.6	4.1	1.6	172.9	443.1	61.2	156.9
Pinehurst CDP, Montgomery County	3 284	...	...	1 239	...	...	23.4	9.0	23.4	9.0	140.3	364.9	52.9	137.7
Pinehurst city, Orange County	2 682	r2 928	2 198	1 218	r1 171	742	4.9	1.9	4.9	1.9	547.3	1 411.6	248.6	641.1
Pine Island town, Waller County	571	...	...	246	...	...	24.2	9.3	24.2	9.3	23.6	61.4	10.2	26.5
Pineland city, Sabine County	882	1 111	1 127	397	389	339	4.0	1.5	3.7	1.4	238.4	630.0	107.3	283.6
Pinewood Estates CDP, Hardin County	1 174	...	...	400	...	...	32.1	12.4	32.1	12.4	36.6	94.7	12.5	32.3
Piney Point Village city, Harris County	3 197	2 958	2 548	1 188	956	702	5.5	2.1	5.5	2.1	581.3	1 522.4	216.0	565.7
Pittsburg city, Camp County	4 007	4 245	3 844	1 742	1 768	1 477	8.2	3.2	8.2	3.2	488.7	1 252.2	212.4	544.4
Plains town, Yoakum County	1 422	1 457	1 087	593	521	380	2.6	1.0	2.6	1.0	546.9	1 422.0	228.1	593.0
Plainview city, Hale County	21 700	22 187	19 096	8 152	8 062	6 976	33.7	13.0	33.7	13.0	643.9	1 669.2	241.9	627.1
Plano city	128 713	72 331	17 872	47 370	24 261	6 153	171.7	66.3	171.6	66.2	750.1	1 944.3	276.0	715.6
Collin County	128 673	72 329	17 872	47 354	24 259	6 153	166.7	64.4	166.6	64.3	772.3	2 001.1	284.2	736.5
Denton County	40	2	...	16	2	...	5.1	2.0	5.0	1.9	8.0	21.1	3.2	8.4
Pleak village, Fort Bend County	746	r619	...	250	r202	...	4.6	1.8	4.6	1.8	162.2	414.4	54.3	138.9
Pleasanton city, Atascosa County	7 678	6 346	5 407	2 980	2 533	1 808	16.5	6.4	16.5	6.4	465.3	1 199.7	180.6	465.6
Pleasant Valley town, Wichita County	378	335	323	170	152	110	6.7	2.6	6.7	2.6	56.4	145.4	25.4	65.4
Plum Grove city, Liberty County	480	455	...	188	191	...	18.9	7.3	18.9	7.3	25.4	65.8	9.9	25.8
Point city, Rains County	645	468	419	283	203	183	7.2	2.8	7.2	2.8	89.6	230.4	39.3	101.1
Point Blank city, San Jacinto County	443	325	...	372	311	...	5.7	2.2	4.9	1.9	90.4	233.2	75.9	195.8
Point Comfort city, Calhoun County	956	1 125	1 446	390	389	399	3.4	1.3	3.4	1.3	281.2	735.4	114.7	300.0

TIPSII [UPF] GPH248 CENSUS90 71583900 03/16/93 4:08 PM MACHINE: C DATA:CENSUS90*PH2TIPSDA48. 02/20/93 02:04:47 TAPE: NONE FRAME: 88
TSF:CENSUS90*92. 02/20/93 02:05:41 UTF:CENSUS90*93. 02/20/93 02:05:41 META:CENSUS90*PH2TABLES48. 02/20/93 02:10:38

Table 9. Population and Housing Units, 1970 to 1990; Area Measurements and Density: 1990—Con.

[For information concerning historical counts, see "User Notes." Density is computed using land area. For definitions of terms and meanings of symbols, see text]

Place and [In Selected States] County Subdivision	Population			Housing units			1990 area measurements				1990 density			
							Total area		Land area		Population per—		Housing units per—	
	1990	1980	1970	1990	1980	1970	Square kilometers	Square miles	Square kilometers	Square miles	Square kilometer	Square mile	Square kilometer	Square mile
Ponder town, Denton County	432	297	208	167	110	79	7.1	2.8	7.1	2.8	60.8	154.3	23.5	59.6
Port Aransas city, Nueces County	2 233	1 968	1 218	2 677	1 800	1 174	24.6	9.5	16.5	6.4	135.3	348.9	162.2	418.3
Port Arthur city, Jefferson County	58 724	61 251	57 371	25 746	24 133	20 080	356.6	137.7	200.0	77.2	293.6	760.7	128.7	333.5
Urban part	58 056	...	...	25 461	...	...	184.6	71.3	118.3	45.7	490.8	1 270.4	215.2	557.1
Rural part	668	...	...	285	...	...	171.9	66.4	81.7	31.5	8.2	21.2	3.5	9.0
Porter Heights CDP, Montgomery County	1 448	1 331	...	484	410	...	8.2	3.2	8.2	3.2	176.6	452.5	59.0	151.3
Port Isabel city, Cameron County	4 467	3 769	3 067	1 720	1 202	921	7.2	2.8	5.4	2.1	827.2	2 127.1	318.5	819.0
Portland city	12 224	12 023	7 302	4 566	4 025	2 172	22.1	8.5	15.2	5.9	804.2	2 071.9	300.4	773.9
Nueces County	–	–	–	–	–	–	6.4	2.5	–	–	–	–	–	–
San Patricio County	12 224	12 023	7 302	4 566	4 025	2 172	15.7	6.0	15.2	5.9	804.2	2 071.9	300.4	773.9
Port Lavaca city, Calhoun County	10 886	10 911	10 491	4 319	3 753	3 020	26.5	10.2	16.6	6.4	655.8	1 700.9	260.2	674.8
Port Neches city, Jefferson County	12 974	13 944	10 894	5 246	5 288	3 587	23.8	9.2	23.6	9.1	549.7	1 425.7	222.3	576.5
Post city, Garza County	3 768	3 961	3 854	1 547	1 476	1 434	9.8	3.8	9.7	3.8	388.5	991.6	159.5	407.1
Post Oak Bend City town, Kaufman County	264	r266	...	110	r91	...	5.3	2.1	5.3	2.1	49.8	125.7	20.8	52.4
Poteet city, Atascosa County	3 206	3 086	3 013	1 079	986	917	4.9	1.9	4.9	1.9	654.3	1 687.4	220.2	567.9
Poth town, Wilson County	1 642	1 461	1 296	598	499	386	8.3	3.2	8.3	3.2	197.8	513.1	72.0	186.9
Potosi CDP, Taylor County	1 441	...	...	529	...	...	47.8	18.5	47.8	18.5	30.1	77.9	11.1	28.6
Pottsboro town, Grayson County	1 177	895	748	508	376	278	7.2	2.8	7.2	2.8	163.5	420.4	70.6	181.4
Powell town, Navarro County	101	111	121	52	53	46	4.3	1.7	4.3	1.7	23.5	59.4	12.1	30.6
Poynor town, Henderson County	237	272	...	118	120	...	6.1	2.4	6.1	2.4	38.9	98.8	19.3	49.2
Prairie View city, Waller County	4 004	3 993	3 796	698	518	418	18.7	7.2	18.7	7.2	214.1	556.1	37.3	96.9
Premont city, Jim Wells County	2 914	2 984	3 282	1 069	1 007	977	4.4	1.7	4.4	1.7	662.3	1 714.1	243.0	628.8
Presidio city, Presidio County	3 072	...	...	1 049	...	...	9.7	3.7	9.7	3.7	316.7	830.3	108.1	283.5
Primera town, Cameron County	2 030	1 380	902	546	381	259	4.0	1.5	4.0	1.5	507.5	1 353.3	136.5	364.0
Princeton city, Collin County	2 321	3 408	1 105	1 013	1 256	391	10.0	3.9	10.0	3.9	232.1	595.1	101.3	259.7
Progreso CDP, Hidalgo County	1 951	1 456	...	496	335	...	3.7	1.4	3.7	1.4	527.3	1 393.6	134.1	354.3
Progreso Lakes city, Hidalgo County	154	r197	...	60	r66	...	5.7	2.2	5.4	2.1	28.5	73.3	11.1	28.6
Prosper town, Collin County	1 018	675	501	368	230	164	3.7	1.4	3.7	1.4	275.1	727.1	99.5	262.9
Putnam town, Callahan County	103	116	134	56	70	71	2.6	1.0	2.6	1.0	39.6	103.0	21.5	56.0
Pyote town, Ward County	348	382	155	97	127	59	3.3	1.3	3.3	1.3	105.5	267.7	29.4	74.6
Quanah city, Hardeman County	3 413	3 890	3 948	1 673	1 759	1 708	9.0	3.5	9.0	3.5	379.2	975.1	185.9	478.0
Queen City city, Cass County	1 748	1 748	1 227	720	650	457	9.3	3.6	9.3	3.6	188.0	485.6	77.4	200.0
Quinlan city, Hunt County	1 360	1 002	844	571	408	361	3.2	1.2	3.2	1.2	425.0	1 133.3	178.4	475.8
Quintana town, Brazoria County	51	30	58	48	36	43	2.4	.9	2.4	.9	21.3	56.7	20.0	53.3
Quitaque city, Briscoe County	513	696	601	256	285	251	1.9	.7	1.9	.7	270.0	732.9	134.7	365.7
Quitman city, Wood County	1 684	1 893	1 494	798	821	585	4.9	1.9	4.9	1.9	343.7	886.3	162.9	420.0
Ralls city, Crosby County	2 172	2 422	1 962	893	960	833	3.5	1.3	3.5	1.3	620.6	1 670.8	255.1	686.9
Rancho Viejo town, Cameron County	885	...	...	869	...	...	5.9	2.3	5.5	2.1	160.9	421.4	158.0	413.8
Ranger city, Eastland County	2 803	3 142	3 094	1 362	1 334	1 316	18.5	7.1	18.1	7.0	154.9	400.4	75.2	194.6
Rangerville village, Cameron County	280	...	...	72	...	...	9.2	3.5	9.1	3.5	30.8	80.0	7.9	20.6
Rankin city, Upton County	1 011	1 216	1 105	444	487	427	2.8	1.1	2.8	1.1	361.1	919.1	158.6	403.6
Ransom Canyon town, Lubbock County	750	561	...	288	202	...	2.4	.9	2.2	.8	340.9	937.5	130.9	360.0
Raymondville city, Willacy County	8 880	9 493	7 987	2 838	2 758	2 397	7.0	2.7	7.0	2.7	1 268.6	3 288.9	405.4	1 051.1
Red Oak city, Ellis County	3 124	1 882	767	1 174	609	267	6.9	2.7	6.9	2.7	452.8	1 157.0	170.1	434.8
Redwater city, Bowie County	824	...	...	326	...	...	5.1	2.0	5.1	2.0	161.6	412.0	63.9	163.0
Reese AFB CDP, Lubbock County	1 263	1 934	2 545	400	419	461	1.4	.5	1.4	.5	902.1	2 526.0	285.7	800.0
Refugio town, Refugio County	3 158	3 898	4 340	1 404	1 513	1 478	4.0	1.5	4.0	1.5	789.5	2 105.3	351.0	936.0
Reklaw town	266	305	171	153	142	79	7.6	2.9	7.6	2.9	35.0	91.7	20.1	52.8
Cherokee County	151	191	114	83	85	54	3.6	1.4	3.6	1.4	41.9	107.9	23.1	59.3
Rusk County	115	114	57	70	57	25	4.0	1.6	4.0	1.6	28.8	71.9	17.5	43.8
Rendon CDP, Tarrant County	7 658	...	...	2 873	...	...	64.7	25.0	64.7	25.0	118.4	306.3	44.4	114.9
Reno city, Lamar County	1 784	1 059	487	663	382	176	8.8	3.4	8.8	3.4	202.7	524.7	75.3	195.0
Reno city, Parker County	2 322	1 174	688	915	458	231	33.8	13.0	33.8	13.0	68.7	178.6	27.1	70.4
Retreat town, Navarro County	334	255	263	131	102	95	12.9	5.0	12.9	5.0	25.9	66.8	10.2	26.2
Rhome city, Wise County	605	478	393	245	204	167	1.7	.6	1.7	.6	355.9	1 008.3	144.1	408.3
Rice city	564	439	284	209	154	105	5.8	2.2	5.5	2.1	102.5	268.6	38.0	99.5
Ellis County	10	7	...	2	3	...	.7	.3	.7	.3	14.3	33.3	2.9	6.7
Navarro County	554	432	284	207	151	105	5.1	2.0	4.8	1.9	115.4	291.6	43.1	108.9
Richardson city	74 840	72 496	48 405	28 734	25 391	13 997	73.2	28.3	73.2	28.3	1 022.4	2 644.5	392.5	1 015.3
Collin County	9 979	6 780	2 393	3 823	2 334	766	26.3	10.2	26.3	10.1	379.4	988.0	145.4	378.5
Dallas County	64 861	65 716	46 012	24 911	23 057	13 231	46.9	18.1	46.9	18.1	1 383.0	3 583.5	531.2	1 376.3
Richland town, Navarro County	244	260	309	119	131	135	1.9	.8	1.9	.8	128.4	305.0	62.6	148.8
Richland Hills city, Tarrant County	7 978	7 977	8 865	3 270	3 195	2 760	8.1	3.1	8.1	3.1	984.9	2 573.5	403.7	1 054.8
Richland Springs town, San Saba County	344	420	425	214	207	197	2.6	1.0	2.6	1.0	132.3	344.0	82.3	214.0
Richmond city, Fort Bend County	9 801	9 692	5 777	3 453	3 193	1 605	9.3	3.6	8.7	3.4	1 126.6	2 882.6	396.9	1 015.6
Richwood city, Brazoria County	2 732	2 591	1 452	1 267	955	443	4.0	1.5	3.8	1.5	718.9	1 821.3	333.4	844.7
Riesel city, McLennan County	839	691	...	345	278	...	9.6	3.7	9.6	3.7	87.4	226.8	35.9	93.2
Rio Grande City CDP, Starr County	9 891	8 930	5 676	2 958	2 687	1 589	19.0	7.3	18.6	7.2	531.8	1 373.8	159.0	410.8
Rio Hondo city, Cameron County	1 793	1 673	1 167	613	546	379	3.7	1.4	3.4	1.3	527.4	1 379.2	180.3	471.5

TIPSII [UPF] GPH248 CENSUS90 71583900 03/16/93 4:08 PM MACHINE: C DATA:CENSUS90*PH2TIPSDA48. 02/20/93 02:04:47 TAPE: NONE FRAME: 89
TSF:CENSUS90*92. 02/20/93 02:05:41 UTF:CENSUS90*93. 02/20/93 02:05:41 META:CENSUS90*PH2TABLES48. 02/20/93 02:10:38

Table 9. Population and Housing Units, 1970 to 1990; Area Measurements and Density: 1990—Con.

[For information concerning historical counts, see "User Notes." Density is computed using land area. For definitions of terms and meanings of symbols, see text]

Place and [In Selected States] County Subdivision	Population			Housing units			1990 area measurements				1990 density			
							Total area		Land area		Population per—		Housing units per—	
	1990	1980	1970	1990	1980	1970	Square kilometers	Square miles	Square kilometers	Square miles	Square kilometer	Square mile	Square kilometer	Square mile
Rio Vista city, Johnson County	541	509	370	201	193	128	2.1	.8	2.1	.8	257.6	676.3	95.7	251.3
Rising Star town, Eastland County	859	1 204	1 009	526	597	511	4.3	1.7	4.3	1.7	199.8	505.3	122.3	309.4
River Oaks city, Tarrant County	6 580	6 890	8 193	2 877	2 850	2 881	5.2	2.0	5.2	2.0	1 265.4	3 290.0	553.3	1 438.5
Riverside city, Walker County	451	425	226	243	310	90	5.3	2.0	4.9	1.9	92.0	237.4	49.6	127.9
Roanoke city, Denton County	1 616	910	817	792	349	283	8.1	3.1	8.1	3.1	199.5	521.3	97.8	255.5
Roaring Springs town, Motley County	264	315	308	159	156	161	2.8	1.1	2.8	1.1	94.3	240.0	56.8	144.5
Robert Lee city, Coke County	1 276	1 202	1 119	691	591	455	2.9	1.1	2.9	1.1	440.0	1 160.0	238.3	628.2
Robinson city, McLennan County	7 111	6 074	3 807	2 586	2 015	1 111	87.8	33.9	87.8	33.9	81.0	209.8	29.5	76.3
Urban part	6 544	5 180	...	2 363	1 685	...	52.1	20.1	52.1	20.1	125.6	325.6	45.4	117.6
Rural part	567	894	...	223	330	...	35.7	13.8	35.7	13.8	15.9	41.1	6.2	16.2
Robstown city, Nueces County	12 849	12 100	11 217	4 135	3 394	3 098	23.9	9.2	23.9	9.2	537.6	1 396.6	173.0	449.5
Roby city, Fisher County	616	814	784	311	349	354	1.9	.7	1.9	.7	324.2	880.0	163.7	444.3
Rochester town, Haskell County	458	492	529	213	247	244	.9	.4	.9	.4	508.9	1 145.0	236.7	532.5
Rockdale city, Milam County	5 235	5 611	4 655	2 358	2 255	1 737	8.1	3.1	8.1	3.1	646.3	1 688.7	291.1	760.6
Rockport city, Aransas County	4 753	3 686	3 879	2 721	2 111	1 885	21.5	8.3	15.1	5.8	314.8	819.5	180.2	469.1
Rocksprings town, Edwards County	1 339	1 317	1 221	536	489	405	3.1	1.2	3.1	1.2	431.9	1 115.8	172.9	446.7
Rockwall city, Rockwall County	10 486	5 939	3 121	4 360	2 389	1 044	38.5	14.9	38.0	14.7	275.9	713.3	114.7	296.6
Rocky Mound town, Camp County	53	123	...	25	61	...	1.1	.4	1.1	.4	48.2	132.5	22.7	62.5
Rogers town, Bell County	1 131	1 242	1 030	474	488	391	2.0	.8	2.0	.8	565.5	1 413.8	237.0	592.5
Rolling Meadows city, Gregg County	291	252	...	111	87	...	1.0	.4	1.0	.4	291.0	727.5	111.0	277.5
Rollingwood city, Travis County	1 388	1 027	780	475	350	228	1.7	.7	1.7	.7	816.5	1 982.9	279.4	678.6
Roma city, Starr County	8 059	3 384	2 154	2 293	907	606	7.0	2.7	6.7	2.6	1 202.8	3 099.6	342.2	881.9
Roman Forest town, Montgomery County	1 033	929	...	332	271	...	3.8	1.5	3.8	1.5	271.8	688.7	87.4	221.3
Ropesville city, Hockley County	494	489	483	192	175	173	.9	.4	.9	.4	548.9	1 235.0	213.3	480.0
Roscoe city, Nolan County	1 446	1 628	1 580	628	613	587	4.9	1.9	4.9	1.9	295.1	761.1	128.2	330.5
Rosebud city, Falls County	1 638	2 076	1 597	755	868	678	2.0	.8	2.0	.8	819.0	2 047.5	377.5	943.8
Rose City city, Orange County	572	663	...	230	254	...	4.5	1.7	4.5	1.7	127.1	336.5	51.1	135.3
Rose Hill Acres city, Hardin County	468	460	431	171	159	135	1.0	.4	1.0	.4	468.0	1 170.0	171.0	427.5
Rosenberg city, Fort Bend County	20 183	r17 840	12 098	7 420	r6 104	3 813	29.3	11.3	29.2	11.3	691.2	1 786.1	254.1	656.6
Ross city, McLennan County	188	200	...	67	70	...	5.1	2.0	5.1	2.0	36.9	94.0	13.1	33.5
Rosser village, Kaufman County	366	...	...	134	...	...	6.3	2.4	6.3	2.4	58.1	152.5	21.3	55.8
Rotan city, Fisher County	1 913	2 284	2 404	906	1 019	983	5.3	2.0	5.3	2.0	360.9	956.5	170.9	453.0
Round Mountain town, Blanco County	59	...	...	26	...	...	6.0	2.3	6.0	2.3	9.8	25.7	4.3	11.3
Round Rock city	30 923	r12 740	2 811	11 699	r4 456	825	49.8	19.2	49.5	19.1	624.7	1 619.0	236.3	612.5
Travis County	–	–	...	1	–	...	1.4	.5	1.4	.5	–	–	.7	2.0
Williamson County	30 923	r12 740	2 811	11 698	r4 456	825	48.4	18.7	48.1	18.6	642.9	1 662.5	243.2	628.9
Round Top town, Fayette County	81	87	94	61	63	61	2.5	1.0	2.5	1.0	32.4	81.0	24.4	61.0
Rowlett city	23 260	7 522	2 243	8 153	2 534	675	48.5	18.7	48.4	18.7	480.6	1 243.9	168.5	436.0
Dallas County	19 907	6 348	2 189	7 049	2 096	640	44.8	17.3	44.8	17.3	444.4	1 150.7	157.3	407.5
Rockwall County	3 353	1 174	54	1 104	438	35	3.6	1.4	3.6	1.4	931.4	2 395.0	306.7	788.6
Roxton city, Lamar County	639	735	...	344	345	...	2.4	.9	2.4	.9	266.3	710.0	143.3	382.2
Royse City city	2 206	1 566	1 535	881	645	606	25.3	9.8	25.3	9.8	87.2	225.1	34.8	89.9
Collin County	167	172	244	65	63	94	9.2	3.6	9.2	3.6	18.2	46.4	7.1	18.1
Rockwall County	2 039	1 394	1 291	816	582	512	16.0	6.2	16.0	6.2	127.4	328.9	51.0	131.6
Rule town, Haskell County	783	1 015	1 024	442	439	465	1.8	.7	1.8	.7	435.0	1 118.6	245.6	631.4
Runaway Bay city, Wise County	700	504	...	411	361	...	16.0	6.2	5.1	2.0	137.3	350.0	80.6	205.5
Runge town, Karnes County	1 139	1 244	1 147	466	455	383	3.0	1.2	3.0	1.2	379.7	949.2	155.3	388.3
Rusk city, Cherokee County	4 366	4 681	4 914	1 486	1 582	1 176	17.4	6.7	17.3	6.7	252.4	651.6	85.9	221.8
Sabinal city, Uvalde County	1 584	1 827	1 554	735	660	587	3.1	1.2	3.1	1.2	511.0	1 320.0	237.1	612.5
Sachse city	5 346	1 640	777	1 891	532	226	23.8	9.2	23.4	9.0	228.5	594.0	80.8	210.1
Collin County	194	29	6	69	11	3	6.0	2.3	5.8	2.3	33.4	84.3	11.9	30.0
Dallas County	5 152	1 611	771	1 822	521	223	17.8	6.9	17.5	6.8	294.4	757.6	104.1	267.9
Sadler city, Grayson County	316	329	309	158	137	128	1.6	.6	1.6	.6	197.5	526.7	98.8	263.3
Saginaw city, Tarrant County	8 551	5 736	2 382	3 007	1 935	685	19.4	7.5	19.4	7.5	440.8	1 140.1	155.0	400.9
St. Hedwig town, Bexar County	1 443	...	...	544	...	...	77.9	30.1	77.9	30.1	18.5	47.9	7.0	18.1
St. Jo city, Montague County	1 048	1 071	1 054	525	516	436	2.8	1.1	2.8	1.1	374.3	952.7	187.5	477.3
St. Paul town, Collin County	415	363	...	153	122	...	3.6	1.4	3.6	1.4	115.3	296.4	42.5	109.3
Salado CDP, Bell County	1 216	1 035	...	572	411	...	8.2	3.2	8.2	3.2	148.3	380.0	69.8	178.8
San Angelo city, Tom Green County	84 474	73 240	63 884	34 619	28 331	22 123	130.0	50.2	124.0	47.9	681.2	1 763.5	279.2	722.7
San Antonio city, Bexar County	935 933	r785 940	654 153	365 414	r277 807	203 226	874.2	337.5	862.6	333.0	1 085.0	2 810.6	423.6	1 097.3
San Augustine town, San Augustine County	2 337	2 930	2 539	934	1 099	887	12.5	4.8	12.2	4.7	191.6	497.2	76.6	198.7
San Benito city, Cameron County	20 125	17 988	15 176	6 543	5 588	4 360	24.0	9.2	23.5	9.1	856.4	2 211.5	278.4	719.0
Sanctuary town, Parker County	234	r215	(NA)	88	r76	(NA)	.7	.3	.7	.3	334.3	780.0	125.7	293.3
Sanderson CDP, Terrell County	1 128	1 241	1 229	627	619	492	10.8	4.2	10.8	4.2	104.4	268.6	58.1	149.3
San Diego city	4 983	5 225	4 490	1 700	1 614	1 333	4.2	1.6	4.2	1.6	1 186.4	3 114.4	404.8	1 062.5
Duval County	4 109	4 331	3 759	1 401	1 316	1 141	3.5	1.3	3.5	1.3	1 174.0	3 160.8	400.3	1 077.7
Jim Wells County	874	894	731	299	298	192	.8	.3	.8	.3	1 092.5	2 913.3	373.8	996.7
San Elizario CDP, El Paso County	4 385	1 548	...	1 069	417	...	22.0	8.5	22.0	8.5	199.3	515.9	48.6	125.8

TIPSII [UPF] GPH248 CENSUS90 71583900 03/16/93 4:08 PM MACHINE: C DATA:CENSUS90*PH2TIPSDA48. 02/20/93 02:04:47 TAPE: NONE FRAME: 90
TSF:CENSUS90*92. 02/20/93 02:05:41 UTF:CENSUS90*93. 02/20/93 02:05:41 META:CENSUS90*PH2TABLES48. 02/20/93 02:10:38

Table 9. Population and Housing Units, 1970 to 1990; Area Measurements and Density: 1990—Con.

[For information concerning historical counts, see "User Notes." Density is computed using land area. For definitions of terms and meanings of symbols, see text]

Place and [In Selected States] County Subdivision	Population			Housing units			1990 area measurements				1990 density			
							Total area		Land area		Population per—		Housing units per—	
	1990	1980	1970	1990	1980	1970	Square kilometers	Square miles	Square kilometers	Square miles	Square kilometer	Square mile	Square kilometer	Square mile
San Felipe town, Austin County	618	532	422	265	219	162	17.4	6.7	16.7	6.5	37.0	95.1	15.9	40.8
Sanford town, Hutchinson County	218	249	181	114	121	100	.3	.1	.3	.1	726.7	2 180.0	380.0	1 140.0
Sanger city, Denton County	3 508	2 574	1 603	1 388	968	598	6.8	2.6	6.8	2.6	515.9	1 349.2	204.1	533.8
San Juan city, Hidalgo County	10 815	7 608	5 070	3 158	2 334	1 395	9.5	3.7	9.5	3.7	1 138.4	2 923.0	332.4	853.5
San Leanna village, Travis County	325	290	...	131	106	...	.9	.4	.9	.4	361.1	812.5	145.6	327.5
San Leon CDP, Galveston County	3 328	1 745	...	1 986	1 418	...	12.7	4.9	12.6	4.9	264.1	679.2	157.6	405.3
San Marcos city	28 743	23 420	18 860	10 923	7 151	4 838	45.4	17.5	45.1	17.4	637.3	1 651.9	242.2	627.8
Caldwell County	–	...	...	–	...	...	6.6	2.5	6.6	2.5	–	–	–	–
Hays County	28 743	23 420	18 860	10 923	7 151	4 838	38.9	15.0	38.6	14.9	744.6	1 929.1	283.0	733.1
San Patricio city, San Patricio County	369	210	...	127	70	...	10.1	3.9	10.0	3.8	36.9	97.1	12.7	33.4
San Perlita city, Willacy County	512	475	352	160	144	103	1.3	.5	1.3	.5	393.8	1 024.0	123.1	320.0
San Saba town, San Saba County	2 626	r2 850	2 555	1 266	r1 241	1 062	4.5	1.7	4.5	1.7	583.6	1 544.7	281.3	744.7
Sansom Park city, Tarrant County	3 928	3 921	4 771	1 482	1 480	1 492	3.2	1.2	3.2	1.2	1 227.5	3 273.3	463.1	1 235.0
Santa Anna town, Coleman County	1 249	1 535	1 310	663	674	596	5.0	1.9	5.0	1.9	249.8	657.4	132.6	348.9
Santa Fe city, Galveston County	8 429	6 172	...	3 195	2 199	...	32.9	12.7	32.9	12.7	256.2	663.7	97.1	251.6
Santa Rosa town, Cameron County	2 223	1 889	1 466	617	507	393	1.5	.6	1.5	.6	1 482.0	3 705.0	411.3	1 028.3
Savoy city, Fannin County	877	855	756	345	305	292	1.6	.6	1.6	.6	548.1	1 461.7	215.6	575.0
Scenic Oaks CDP, Bexar County	2 352	...	...	899	...	...	21.7	8.4	21.7	8.4	108.4	280.0	41.4	107.0
Schertz city	10 555	7 262	4 061	4 105	2 458	1 235	58.0	22.4	58.0	22.4	182.0	471.2	70.8	183.3
Urban part	10 317	...	...	4 012	...	...	36.8	14.2	36.8	14.2	280.4	726.5	109.0	282.5
Rural part	238	...	...	93	...	...	21.3	8.2	21.3	8.2	11.2	29.0	4.4	11.3
Bexar County	414	2	–	160	1	–	25.0	9.6	25.0	9.6	16.6	43.1	6.4	16.7
Urban part	176	...	...	67	...	...	3.7	1.4	3.7	1.4	47.6	125.7	18.1	47.9
Rural part	238	...	...	93	...	...	21.3	8.2	21.3	8.2	11.2	29.0	4.4	11.3
Comal County	129	26	...	60	7	...	11.4	4.4	11.4	4.4	11.3	29.3	5.3	13.6
Urban part	129	...	...	60	...	...	11.4	4.4	11.4	4.4	11.3	29.3	5.3	13.6
Guadalupe County	10 012	7 234	4 061	3 885	2 450	1 235	21.7	8.4	21.7	8.4	461.4	1 191.9	179.0	462.5
Urban part	10 012	...	...	3 885	...	...	21.7	8.4	21.7	8.4	461.4	1 191.9	179.0	462.5
Schulenburg city, Fayette County	2 455	2 469	2 294	1 163	1 092	948	6.1	2.4	6.1	2.4	402.5	1 022.9	190.7	484.6
Scissors CDP, Hidalgo County	1 513	...	...	346	...	...	2.5	1.0	2.5	1.0	605.2	1 513.0	138.4	346.0
Scotland city	490	367	257	199	140	80	29.2	11.3	29.0	11.2	16.9	43.8	6.9	17.8
Archer County	380	365	257	157	139	80	27.4	10.6	27.2	10.5	14.0	36.2	5.8	15.0
Clay County	110	2	...	42	1	...	1.8	.7	1.8	.7	61.1	157.1	23.3	60.0
Scottsville city, Harrison County	283	245	259	90	64	56	3.4	1.3	3.4	1.3	83.2	217.7	26.5	69.2
Seabrook city	6 685	4 670	3 811	3 419	2 222	1 473	55.7	21.5	14.8	5.7	451.7	1 172.8	231.0	599.8
Chambers County	–	–	...	–	–	...	38.8	15.0	–	–	–	–	–	–
Galveston County	–	–	–	–	–	–	.2	.1	–	–	–	–	–	–
Harris County	6 685	4 670	3 811	3 419	2 222	1 473	16.8	6.5	14.8	5.7	451.7	1 172.8	231.0	599.8
Seadrift city, Calhoun County	1 277	1 277	1 092	575	550	418	3.0	1.2	3.0	1.2	425.7	1 064.2	191.7	479.2
Seagoville city	8 969	7 304	4 390	3 347	2 516	1 299	42.1	16.3	42.0	16.2	213.5	553.6	79.7	206.6
Dallas County	8 969	7 298	4 390	3 346	2 514	1 299	38.1	14.7	37.9	14.6	236.6	614.3	88.3	229.2
Kaufman County	–	6	...	1	2	...	4.0	1.6	4.0	1.6	–	–	.3	.6
Seagraves city, Gaines County	2 398	2 596	2 440	957	964	829	3.8	1.5	3.8	1.5	631.1	1 598.7	251.8	638.0
Sealy city, Austin County	4 541	3 875	2 685	1 905	1 500	1 042	10.7	4.1	10.7	4.1	424.4	1 107.6	178.0	464.6
Sebastian CDP, Willacy County	1 598	...	...	493	...	...	3.7	1.4	3.7	1.4	431.9	1 141.4	133.2	352.1
Seguin city, Guadalupe County	18 853	17 854	15 934	7 145	6 200	5 033	30.9	11.9	30.7	11.9	614.1	1 584.3	232.7	600.4
Selma city	520	528	207	182	209	57	12.6	4.9	12.6	4.9	41.3	106.1	14.4	37.1
Bexar County	447	283	207	149	103	57	8.1	3.1	8.1	3.1	55.2	144.2	18.4	48.1
Comal County	15	88	...	8	41	...	1.2	.5	1.2	.5	12.5	30.0	6.7	16.0
Guadalupe County	58	157	...	25	65	...	3.3	1.3	3.3	1.3	17.6	44.6	7.6	19.2
Seminole city, Gaines County	6 342	6 080	5 007	2 312	2 136	1 793	6.7	2.6	6.7	2.6	946.6	2 439.2	345.1	889.2
Serenada CDP, Williamson County	3 242	...	...	1 092	...	...	17.2	6.6	17.2	6.6	188.5	491.2	63.5	165.5
Seth Ward CDP, Hale County	1 402	1 186	...	471	468	...	2.6	1.0	2.6	1.0	539.2	1 402.0	181.2	471.0
Seven Oaks city, Polk County	171	300	224	73	128	80	3.6	1.4	3.6	1.4	47.5	122.1	20.3	52.1
Seven Points city	723	647	186	477	394	67	6.4	2.5	6.4	2.5	113.0	289.2	74.5	190.8
Henderson County	723	647	186	477	394	67	6.4	2.5	6.4	2.5	113.0	289.2	74.5	190.8
Kaufman County	–	...	...	–	...	...	–	–	–	–	–	–	–	–
Seymour city, Baylor County	3 185	3 657	3 469	1 675	1 688	1 557	6.9	2.7	6.9	2.7	461.6	1 179.6	242.8	620.4
Shady Shores town, Denton County	1 045	813	543	430	381	252	7.0	2.7	7.0	2.7	149.3	387.0	61.4	159.3
Shallowater city, Lubbock County	1 708	1 932	1 339	624	664	405	2.2	.9	2.2	.9	776.4	1 897.8	283.6	693.3
Shamrock city, Wheeler County	2 286	2 834	2 644	1 232	1 349	1 153	5.4	2.1	5.4	2.1	423.3	1 088.6	228.1	586.7
Shavano Park city, Bexar County	1 708	1 448	881	624	491	268	4.5	1.8	4.5	1.8	379.6	948.9	138.7	346.7
Sheldon CDP, Harris County	1 653	2 031	1 665	558	593	434	6.7	2.6	6.7	2.6	246.7	635.8	83.3	214.6
Shenandoah city, Montgomery County	1 718	1 793	...	512	502	...	3.0	1.1	3.0	1.1	572.7	1 561.8	170.7	465.5
Shepherd city, San Jacinto County	1 812	1 674	1 037	791	709	413	15.8	6.1	15.8	6.1	114.7	297.0	50.1	129.7
Sherman city, Grayson County	31 601	30 413	29 061	14 261	12 890	10 596	97.0	37.4	96.8	37.4	326.5	844.9	147.3	381.3
Shiner city, Lavaca County	2 074	2 213	2 102	1 017	979	813	6.1	2.4	6.1	2.3	340.0	901.7	166.7	442.2

TIPSII [UPF] GPH248 CENSUS90 71583900 03/16/93 4:08 PM MACHINE: C DATA:CENSUS90*PH2TIPSDA48. 02/20/93 02:04:47 TAPE: NONE FRAME: 91
TSF:CENSUS90*92. 02/20/93 02:05:41 UTF:CENSUS90*93. 02/20/93 02:05:41 META:CENSUS90*PH2TABLES48. 02/20/93 02:10:38

Table 9. Population and Housing Units, 1970 to 1990; Area Measurements and Density: 1990—Con.

[For information concerning historical counts, see "User Notes." Density is computed using land area. For definitions of terms and meanings of symbols, see text]

Place and [In Selected States] County Subdivision	Population			Housing units			1990 area measurements				1990 density			
							Total area		Land area		Population per—		Housing units per—	
	1990	1980	1970	1990	1980	1970	Square kilometers	Square miles	Square kilometers	Square miles	Square kilometer	Square mile	Square kilometer	Square mile
Shoreacres city	1 316	1 260	1 872	493	432	555	5.0	1.9	2.3	.9	572.2	1 462.2	214.3	547.8
Chambers County	–	–	...	–	–	...	2.6	1.0	–	–	–	–	–	–
Harris County	1 316	1 260	1 872	493	432	555	2.3	.9	2.3	.9	572.2	1 462.2	214.3	547.8
Silsbee city, Hardin County	6 368	7 684	7 271	2 659	2 944	2 546	16.7	6.4	16.7	6.4	381.3	995.0	159.2	415.5
Silverton city, Briscoe County	779	918	1 026	382	423	437	2.6	1.0	2.6	1.0	299.6	779.0	146.9	382.0
Simonton city, Fort Bend County	717	603	...	281	221	...	5.3	2.0	5.3	2.0	135.3	358.5	53.0	140.5
Sinton city, San Patricio County	5 549	6 044	5 563	2 031	2 079	1 876	5.7	2.2	5.7	2.2	973.5	2 522.3	356.3	923.2
Skellytown town, Carson County	664	899	716	314	345	289	1.1	.4	1.1	.4	603.6	1 660.0	285.5	785.0
Slaton city, Lubbock County	6 078	6 804	6 583	2 440	2 481	2 287	14.2	5.5	14.2	5.5	428.0	1 105.1	171.8	443.6
Smiley city, Gonzales County	463	r505	440	192	r190	179	1.4	.5	1.4	.5	330.7	926.0	137.1	384.0
Smithville city, Bastrop County	3 196	3 470	2 959	1 554	1 559	1 240	6.7	2.6	6.7	2.6	477.0	1 229.2	231.9	597.7
Smyer town, Hockley County	442	455	265	175	159	80	2.0	.8	2.0	.8	221.0	552.5	87.5	218.8
Snook city, Burleson County	489	408	...	216	164	...	5.2	2.0	5.2	2.0	94.0	244.5	41.5	108.0
Snyder city, Scurry County	12 195	12 705	11 171	5 231	4 849	4 163	20.3	7.8	20.3	7.8	600.7	1 563.5	257.7	670.6
Socorro town, El Paso County	22 995	...	...	5 449	...	...	45.3	17.5	45.3	17.5	507.6	1 314.0	120.3	311.4
Somerset city, Bexar County	1 144	1 102	...	426	375	...	5.2	2.0	5.2	2.0	220.0	572.0	81.9	213.0
Somerville city, Burleson County	1 542	1 814	1 250	706	762	552	7.7	3.0	7.7	3.0	200.3	514.0	91.7	235.3
Sonora city, Sutton County	2 751	3 856	2 149	1 201	1 401	807	6.0	2.3	6.0	2.3	458.5	1 196.1	200.2	522.2
Sour Lake city, Hardin County	1 547	1 807	1 694	689	786	635	4.4	1.7	4.3	1.7	359.8	910.0	160.2	405.3
South Houston city, Harris County	14 207	13 293	11 527	4 818	4 621	3 804	7.8	3.0	7.8	3.0	1 821.4	4 735.7	617.7	1 606.0
Southlake city	7 065	2 808	2 031	2 445	988	628	56.4	21.8	55.9	21.6	126.4	327.1	43.7	113.2
Denton County	242	16	3	111	5	1	6.2	2.4	5.7	2.2	42.5	110.0	19.5	50.5
Tarrant County	6 823	2 792	2 028	2 334	983	627	50.2	19.4	50.2	19.4	135.9	351.7	46.5	120.3
Southmayd town, Grayson County	643	318	222	247	128	83	5.5	2.1	5.5	2.1	116.9	306.2	44.9	117.6
South Mountain town, Coryell County	301	...	...	118	...	...	4.2	1.6	4.2	1.6	71.7	188.1	28.1	73.8
South Padre Island town, Cameron County	1 677	791	...	4 082	703	...	4.7	1.8	4.2	1.6	399.3	1 048.1	971.9	2 551.3
Southside Place city, Harris County	1 392	1 366	1 466	680	731	637	.6	.2	.6	.2	2 320.0	6 960.0	1 133.3	3 400.0
Sparks CDP, El Paso County	1 276	...	...	313	...	...	3.3	1.3	3.3	1.3	386.7	981.5	94.8	240.8
Spearman city, Hansford County	3 197	3 413	3 435	1 385	1 401	1 180	5.4	2.1	5.4	2.1	592.0	1 522.4	256.5	659.5
Splendora city, Montgomery County	745	721	194	309	288	65	4.9	1.9	4.9	1.9	152.0	392.1	63.1	162.6
Spofford city, Kinney County	68	77	69	39	32	25	.7	.3	.7	.3	97.1	226.7	55.7	130.0
Spring CDP, Harris County	33 111	...	...	11 469	...	...	61.9	23.9	61.8	23.9	535.8	1 385.4	185.6	479.9
Springlake town, Lamb County	132	222	209	69	84	80	2.6	1.0	2.6	1.0	50.8	132.0	26.5	69.0
Springtown city, Parker County	1 740	1 658	1 194	745	654	433	7.0	2.7	7.0	2.7	248.6	644.4	106.4	275.9
Spring Valley city, Harris County	3 392	3 353	3 170	1 345	1 225	934	3.4	1.3	3.4	1.3	997.6	2 609.2	395.6	1 034.6
Spur city, Dickens County	1 300	1 690	1 747	714	780	798	2.9	1.1	2.9	1.1	448.3	1 181.8	246.2	649.1
Stafford town	8 397	4 755	2 906	3 211	1 660	857	18.1	7.0	18.1	7.0	463.9	1 199.6	177.4	458.7
Fort Bend County	8 090	4 526	2 845	3 121	1 584	843	17.9	6.9	17.9	6.9	452.0	1 172.5	174.4	452.3
Harris County	307	229	61	90	76	14	.2	.1	.2	.1	1 535.0	3 070.0	450.0	900.0
Stagecoach town, Montgomery County	340	349	...	118	107	...	3.0	1.2	2.9	1.1	117.2	309.1	40.7	107.3
Stamford city	3 817	4 542	4 558	1 856	1 955	2 049	33.1	12.8	15.2	5.9	251.1	646.9	122.1	314.6
Haskell County	36	45	130	48	40	211	24.7	9.5	7.0	2.7	5.1	13.3	6.9	17.8
Jones County	3 781	4 497	4 428	1 808	1 915	1 838	8.4	3.2	8.2	3.2	461.1	1 181.6	220.5	565.0
Stanton city, Martin County	2 576	2 314	2 117	999	868	780	3.7	1.4	3.7	1.4	696.2	1 840.0	270.0	713.6
Star Harbor town, Henderson County	368	310	...	228	186	...	1.4	.6	1.3	.5	283.1	736.0	175.4	456.0
Stephenville city, Erath County	13 502	11 881	9 277	6 333	5 218	3 740	21.1	8.1	21.0	8.1	643.0	1 666.9	301.6	781.9
Sterling City city, Sterling County	1 096	915	780	465	379	298	2.7	1.0	2.7	1.0	405.9	1 096.0	172.2	465.0
Stinnett city, Hutchinson County	2 166	2 222	2 014	945	858	745	5.1	2.0	5.1	2.0	424.7	1 083.0	185.3	472.5
Stockdale city, Wilson County	1 268	1 265	1 132	509	477	391	3.7	1.4	3.7	1.4	342.7	905.7	137.6	363.6
Stowell CDP, Chambers County	1 419	1 498	...	548	549	...	26.7	10.3	25.7	9.9	55.2	143.3	21.3	55.4
Stratford city, Sherman County	1 781	1 917	2 139	791	763	749	5.3	2.0	5.3	2.0	336.0	890.5	149.2	395.5
Strawn city, Palo Pinto County	709	694	786	359	348	337	2.0	.8	2.0	.8	354.5	886.3	179.5	448.8
Streetman town	260	415	286	160	225	136	1.3	.5	1.3	.5	200.0	520.0	123.1	320.0
Freestone County	260	396	271	160	216	130	1.1	.4	1.1	.4	236.4	650.0	145.5	400.0
Navarro County	–	19	15	–	9	6	.1	–	.1	–	–	–	–	–
Sudan city, Lamb County	983	1 091	976	458	436	391	2.3	.9	2.3	.9	427.4	1 092.2	199.1	508.9
Sugar Land city, Fort Bend County	24 529	8 826	3 318	8 579	2 801	1 006	33.4	12.9	31.8	12.3	771.4	1 994.2	269.8	697.5
Sullivan City CDP, Hidalgo County	2 371	...	...	654	...	...	5.3	2.0	5.3	2.0	447.4	1 185.5	123.4	327.0
Sulphur Springs city, Hopkins County	14 062	12 804	10 642	6 375	5 351	4 204	53.5	20.6	45.2	17.5	311.1	803.5	141.0	364.3
Sundown city, Hockley County	1 759	1 511	1 129	637	532	372	3.9	1.5	3.9	1.5	451.0	1 172.7	163.3	424.7
Sunnyvale town, Dallas County	2 228	1 404	995	775	486	330	43.3	16.7	43.3	16.7	51.5	133.4	17.9	46.4
Sunray city, Moore County	1 729	1 952	1 854	726	710	672	4.4	1.7	4.4	1.7	393.0	1 017.1	165.0	427.1
Sunrise Beach Village city, Llano County	497	420	...	712	612	...	5.9	2.3	4.3	1.7	115.6	292.4	165.6	418.8
Sunset Valley city, Travis County	327	r420	292	133	r110	92	3.1	1.2	3.1	1.2	105.5	272.5	42.9	110.8
Sun Valley city, Lamar County	60	76	...	30	28	...	.4	.2	.4	.2	150.0	300.0	75.0	150.0
Surfside Beach city, Brazoria County	611	577	...	868	914	...	5.8	2.2	4.6	1.8	132.8	339.4	188.7	482.2

TIPSII [UPF] GPH248 CENSUS90 71583900 03/16/93 4:08 PM MACHINE: C DATA:CENSUS90*PH2TIPSDA48. 02/20/93 02:04:47 TAPE: NONE FRAME: 92
TSF:CENSUS90*92. 02/20/93 02:05:41 UTF:CENSUS90*93. 02/20/93 02:05:41 META:CENSUS90*PH2TABLES48. 02/20/93 02:10:38

Table 9. Population and Housing Units, 1970 to 1990; Area Measurements and Density: 1990—Con.

[For information concerning historical counts, see "User Notes." Density is computed using land area. For definitions of terms and meanings of symbols, see text]

Place and [In Selected States] County Subdivision	Population			Housing units			1990 area measurements				1990 density			
							Total area		Land area		Population per—		Housing units per—	
	1990	1980	1970	1990	1980	1970	Square kilometers	Square miles	Square kilometers	Square miles	Square kilometer	Square mile	Square kilometer	Square mile
Sweeny town, Brazoria County	3 297	3 538	3 191	1 286	1 320	1 019	4.7	1.8	4.7	1.8	701.5	1 831.7	273.6	714.4
Sweetwater city, Nolan County	11 967	12 242	12 020	5 282	5 223	4 690	22.5	8.7	22.5	8.7	531.9	1 375.5	234.8	607.1
Taft city, San Patricio County	3 222	3 686	3 274	1 210	1 191	1 035	3.9	1.5	3.9	1.5	826.2	2 148.0	310.3	806.7
Taft Southwest CDP, San Patricio County	2 012	2 133	2 026	551	516	483	1.6	.6	1.6	.6	1 257.5	3 353.3	344.4	918.3
Tahoka city, Lynn County	2 868	3 262	2 956	1 222	1 235	1 136	6.2	2.4	6.2	2.4	462.6	1 195.0	197.1	509.2
Talco city, Titus County	592	751	837	266	330	317	2.0	.8	2.0	.8	296.0	740.0	133.0	332.5
Tanglewood Forest CDP, Travis County	2 941	...	...	1 430	...	...	4.1	1.6	4.1	1.6	717.3	1 838.1	348.8	893.8
Tatum city	1 289	1 339	684	492	491	252	9.6	3.7	9.6	3.7	134.3	348.4	51.3	133.0
Panola County	255	275	126	93	92	44	3.3	1.3	3.3	1.3	77.3	196.2	28.2	71.5
Rusk County	1 034	1 064	558	399	399	208	6.3	2.4	6.3	2.4	164.1	430.8	63.3	166.3
Taylor city, Williamson County	11 472	10 619	9 616	4 727	4 183	3 468	27.9	10.8	27.9	10.8	411.2	1 062.2	169.4	437.7
Taylor Lake Village city, Harris County	3 394	3 669	990	1 205	1 130	267	3.3	1.3	2.9	1.1	1 170.3	3 085.5	415.5	1 095.5
Teague city, Freestone County	3 268	3 390	2 867	1 532	1 544	1 280	9.0	3.5	9.0	3.5	363.1	933.7	170.2	437.7
Tehuacana town, Limestone County	322	265	285	149	142	123	4.2	1.6	4.2	1.6	76.7	201.3	35.5	93.1
Temple city, Bell County	46 109	r42 354	33 431	20 718	r17 298	11 853	111.5	43.0	111.3	43.0	414.3	1 072.3	186.1	481.8
Tenaha town, Shelby County	1 072	1 005	1 094	450	420	398	10.3	4.0	10.2	4.0	105.1	268.0	44.1	112.5
Terrell city, Kaufman County	12 490	r13 269	14 182	4 735	r4 601	4 100	45.7	17.6	45.7	17.6	273.3	709.7	103.6	269.0
Terrell Hills city, Bexar County	4 592	4 644	5 225	1 971	1 946	1 915	4.3	1.7	4.3	1.7	1 067.9	2 701.2	458.4	1 159.4
Texarkana city, Bowie County	31 656	31 271	30 497	14 313	13 058	11 563	54.7	21.1	54.5	21.1	580.8	1 500.3	262.6	678.3
Texas City city, Galveston County	40 822	r41 201	38 908	16 676	r14 967	12 301	203.5	78.6	160.9	62.1	253.7	657.4	103.6	268.5
Urban part	40 307	40 878	38 500	16 423	14 830	(NA)	121.7	47.0	88.3	34.1	456.5	1 182.0	186.0	481.6
Rural part	515	525	408	253	192	(NA)	81.8	31.6	72.6	28.0	7.1	18.4	3.5	9.0
Texhoma city, Sherman County	291	358	356	149	155	132	4.9	1.9	4.9	1.9	59.4	153.2	30.4	78.4
Texline town, Dallam County	425	477	387	204	235	170	2.6	1.0	2.6	1.0	163.5	425.0	78.5	204.0
The Colony city, Denton County	22 113	11 586	...	7 151	4 006	...	30.8	11.9	30.3	11.7	729.8	1 890.0	236.0	611.2
The Woodlands CDP, Montgomery County	29 205	8 443	...	11 389	3 408	...	43.6	16.8	42.4	16.4	688.8	1 780.8	268.6	694.5
Thompsons town, Fort Bend County	167	240	...	74	87	...	21.6	8.3	15.9	6.2	10.5	26.9	4.7	11.9
Thorndale city	1 092	1 300	1 031	516	527	436	2.0	.8	2.0	.8	546.0	1 365.0	258.0	645.0
Milam County	1 092	1 296	1 031	516	525	436	2.0	.8	2.0	.8	546.0	1 365.0	258.0	645.0
Williamson County	–	4	...	–	2	...	–	–	–	–	–	–	–	–
Thornton town, Limestone County	540	498	433	260	258	232	2.6	1.0	2.6	1.0	207.7	540.0	100.0	260.0
Thorntonville town, Ward County	693	717	629	298	284	168	2.0	.8	2.0	.8	346.5	866.3	149.0	372.5
Thrall town, Williamson County	550	573	619	232	229	211	.9	.4	.9	.4	611.1	1 375.0	257.8	580.0
Three Rivers city, Live Oak County	1 889	2 133	1 761	807	848	649	3.5	1.3	3.5	1.3	539.7	1 453.1	230.6	620.8
Throckmorton town, Throckmorton County	1 036	1 174	1 105	554	556	495	4.3	1.7	4.3	1.7	240.9	609.4	128.8	325.9
Tiki Island village, Galveston County	537	...	...	441	...	...	3.5	1.3	1.7	.6	315.9	895.0	259.4	735.0
Timbercreek Canyon village, Randall County	277	...	...	101	...	...	4.7	1.8	4.7	1.8	58.9	153.9	21.5	56.1
Timberwood Park CDP, Bexar County	2 578	...	...	932	...	...	51.5	19.9	51.4	19.9	50.2	129.5	18.1	46.8
Timpson city, Shelby County	1 029	1 164	1 254	542	557	548	6.5	2.5	6.5	2.5	158.3	411.6	83.4	216.8
Tioga town, Grayson County	625	511	456	298	237	191	3.2	1.2	3.2	1.2	195.3	520.8	93.1	248.3
Tira town, Hopkins County	237	249	...	107	106	...	3.5	1.4	3.5	1.4	67.7	169.3	30.6	76.4
Toco city, Lamar County	127	164	...	36	37	...	.4	.2	.4	.2	317.5	635.0	90.0	180.0
Todd Mission city, Grimes County	54	...	...	51	...	...	5.5	2.1	5.4	2.1	10.0	25.7	9.4	24.3
Tolar city, Hood County	523	415	312	214	181	142	2.6	1.0	2.6	1.0	201.2	523.0	82.3	214.0
Tomball city	6 370	3 996	2 734	2 727	1 477	935	25.7	9.9	25.6	9.9	248.8	643.4	106.5	275.5
Harris County	6 370	3 996	2 734	2 727	1 477	935	25.5	9.8	25.5	9.8	249.8	650.0	106.9	278.3
Montgomery County	–	...	...	–	...	...	.2	.1	.2	.1	–	–	–	–
Tom Bean town, Grayson County	827	811	540	363	313	197	3.5	1.3	3.5	1.3	236.3	636.2	103.7	279.2
Tool city, Henderson County	1 712	r1 464	258	1 354	r955	308	9.5	3.7	9.4	3.6	182.1	475.6	144.0	376.1
Town West CDP, Fort Bend County	6 166	...	...	1 981	...	...	2.7	1.0	2.7	1.0	2 283.7	6 166.0	733.7	1 981.0
Toyah town, Reeves County	115	165	245	66	111	110	4.2	1.6	4.2	1.6	27.4	71.9	15.7	41.3
Trent town, Taylor County	319	313	333	137	165	137	1.1	.4	1.1	.4	290.0	797.5	124.5	342.5
Trenton city, Fannin County	655	691	599	301	293	259	4.0	1.5	4.0	1.5	163.8	436.7	75.3	200.7
Trinidad city, Henderson County	1 056	1 130	1 079	471	472	405	39.1	15.1	38.5	14.9	27.4	70.9	12.2	31.6
Trinity city, Trinity County	2 648	2 620	2 512	1 289	1 262	994	9.8	3.8	9.8	3.8	270.2	696.8	131.5	339.2
Trophy Club town	3 922	...	...	1 583	...	...	9.7	3.8	9.7	3.7	404.3	1 060.0	163.2	427.8
Denton County	3 922	...	...	1 583	...	...	9.7	3.8	9.7	3.7	404.3	1 060.0	163.2	427.8
Tarrant County	–	...	...	–	...	...	–	–	–	–	–	–	–	–
Troup city	1 659	1 911	1 668	748	816	666	5.8	2.2	5.8	2.2	286.0	754.1	129.0	340.0
Cherokee County	33	64	62	18	31	24	.7	.3	.7	.3	47.1	110.0	25.7	60.0
Smith County	1 626	1 847	1 606	730	785	642	5.1	2.0	5.1	2.0	318.8	813.0	143.1	365.0
Troy city, Bell County	1 395	1 353	542	546	468	190	10.5	4.1	10.5	4.1	132.9	340.2	52.0	133.2
Tulia city, Swisher County	4 699	5 033	5 294	1 974	1 951	1 917	8.3	3.2	8.3	3.2	566.1	1 468.4	237.8	616.9
Turkey city, Hall County	507	644	680	282	315	294	2.1	.8	2.1	.8	241.4	633.8	134.3	352.5
Tuscola town, Taylor County	620	660	497	322	285	219	1.9	.7	1.9	.7	326.3	885.7	169.5	460.0
Tye town, Taylor County	1 088	1 394	857	492	559	296	13.5	5.2	13.5	5.2	80.6	209.2	36.4	94.6
Tyler city, Smith County	75 450	70 508	57 770	32 860	28 404	20 318	102.8	39.7	102.7	39.7	734.7	1 900.5	320.0	827.7

TIPSII [UPF] GPH248 CENSUS90 71583900 03/16/93 4:08 PM MACHINE: C DATA:CENSUS90*PH2TIPSDA48. 02/20/93 02:04:47 TAPE: NONE FRAME: 93
TSF:CENSUS90*92. 02/20/93 02:05:41 UTF:CENSUS90*93. 02/20/93 02:05:41 META:CENSUS90*PH2TABLES48. 02/20/93 02:10:38

Table 9. Population and Housing Units, 1970 to 1990; Area Measurements and Density: 1990—Con.

[For information concerning historical counts, see "User Notes." Density is computed using land area. For definitions of terms and meanings of symbols, see text]

Place and [In Selected States] County Subdivision	Population			Housing units			1990 area measurements				1990 density			
							Total area		Land area		Population per—		Housing units per—	
	1990	1980	1970	1990	1980	1970	Square kilometers	Square miles	Square kilometers	Square miles	Square kilometer	Square mile	Square kilometer	Square mile
Uhland city	368	...	...	135	...	...	4.5	1.7	4.5	1.7	81.8	216.5	30.0	79.4
Caldwell County	153	...	...	47	...	...	.8	.3	.8	.3	191.3	510.0	58.8	156.7
Hays County	215	...	...	88	...	...	3.7	1.4	3.7	1.4	58.1	153.6	23.8	62.9
Uncertain city, Harrison County	194	176	202	148	200	85	1.3	.5	1.3	.5	149.2	388.0	113.8	296.0
Union Grove city, Upshur County	271	344	...	109	127	...	2.5	1.0	2.5	1.0	108.4	271.0	43.6	109.0
Universal City city, Bexar County	13 057	10 720	7 613	5 423	3 894	2 317	14.4	5.6	14.4	5.6	906.7	2 331.6	376.6	968.4
University Park city, Dallas County	22 259	22 254	23 498	8 983	9 043	9 009	9.7	3.7	9.6	3.7	2 318.6	6 015.9	935.7	2 427.8
Uvalde city, Uvalde County	14 729	14 178	10 764	5 248	4 649	3 512	14.3	5.5	14.3	5.5	1 030.0	2 678.0	367.0	954.2
Valentine town, Jeff Davis County	217	328	213	121	171	101	1.2	.5	1.2	.5	180.8	434.0	100.8	242.0
Valley Mills city	1 085	1 236	1 022	474	541	439	1.8	.7	1.8	.7	602.8	1 550.0	263.3	677.1
Bosque County	1 085	1 226	1 002	474	537	431	1.8	.7	1.8	.7	602.8	1 550.0	263.3	677.1
McLennan County	–	10	20	–	4	8	–	–	–	–	–	–	–	–
Valley View town, Cooke County	640	514	...	262	217	...	4.9	1.9	4.9	1.9	130.6	336.8	53.5	137.9
Van city, Van Zandt County	1 854	1 881	1 593	850	759	619	7.7	3.0	7.7	3.0	240.8	618.0	110.4	283.3
Van Alstyne town, Grayson County	2 090	1 860	1 981	942	821	789	8.1	3.1	8.1	3.1	258.0	674.2	116.3	303.9
Van Horn town, Culberson County	2 930	2 772	2 889	1 073	893	817	7.1	2.7	7.1	2.7	412.7	1 085.2	151.1	397.4
Van Vleck CDP, Matagorda County	1 534	1 157	1 051	552	373	303	8.4	3.3	8.4	3.3	182.6	464.8	65.7	167.3
Vega town, Oldham County	840	900	839	388	385	343	2.7	1.1	2.7	1.1	311.1	763.6	143.7	352.7
Venus town	977	518	414	219	206	179	4.8	1.9	4.8	1.9	203.5	514.2	45.6	115.3
Ellis County	17	...	...	5	...	...	.5	.2	.5	.2	34.0	85.0	10.0	25.0
Johnson County	960	518	414	214	206	179	4.3	1.7	4.3	1.7	223.3	564.7	49.8	125.9
Vernon city, Wilbarger County	12 001	12 695	11 454	5 379	5 250	4 623	20.9	8.1	20.9	8.1	574.2	1 481.6	257.4	664.1
Victoria city, Victoria County	55 076	50 695	41 349	21 802	18 235	13 122	78.1	30.2	78.0	30.1	706.1	1 829.8	279.5	724.3
Vidor city, Orange County	10 935	r11 834	9 738	4 294	r4 368	2 979	27.4	10.6	27.4	10.6	399.1	1 031.6	156.7	405.1
Vinton village, El Paso County	605	r372	(NA)	208	r134	(NA)	6.3	2.4	6.3	2.4	96.0	252.1	33.0	86.7
Waco city, McLennan County	103 590	101 261	95 326	45 088	39 997	34 408	225.6	87.1	196.3	75.8	527.7	1 366.6	229.7	594.8
Waelder city, Gonzales County	745	942	1 138	407	404	414	3.3	1.3	3.3	1.3	225.8	573.1	123.3	313.1
Wake Village city, Bowie County	4 757	3 865	2 408	1 900	1 430	762	4.1	1.6	4.1	1.6	1 160.2	2 973.1	463.4	1 187.5
Waller city	1 493	1 241	1 123	673	543	404	3.5	1.4	3.5	1.4	426.6	1 066.4	192.3	480.7
Harris County	170	164	131	80	79	55	1.5	.6	1.5	.6	113.3	283.3	53.3	133.3
Waller County	1 323	1 077	992	593	464	349	2.0	.8	2.0	.8	661.5	1 653.8	296.5	741.3
Wallis city, Austin County	1 001	1 138	...	447	486	...	3.8	1.5	3.8	1.5	263.4	667.3	117.6	298.0
Walnut Springs city, Bosque County	716	613	495	330	282	234	3.5	1.3	3.5	1.3	204.6	550.8	94.3	253.8
Warren City city	250	281	150	99	98	57	4.6	1.8	4.6	1.8	54.3	138.9	21.5	55.0
Gregg County	241	279	146	95	97	55	4.1	1.6	4.1	1.6	58.8	150.6	23.2	59.4
Upshur County	9	2	4	4	1	2	.5	.2	.5	.2	18.0	45.0	8.0	20.0
Waskom city, Harrison County	1 812	1 821	1 460	809	703	496	7.1	2.7	7.1	2.7	255.2	671.1	113.9	299.6
Watauga city, Tarrant County	20 009	10 284	3 778	6 538	3 229	1 030	10.6	4.1	10.6	4.1	1 887.6	4 880.2	616.8	1 594.6
Waxahachie city, Ellis County	18 168	14 624	13 452	6 981	5 386	4 667	83.8	32.4	80.7	31.2	225.1	582.3	86.5	223.8
Urban part	17 753	...	...	6 857	...	...	45.5	17.6	42.5	16.4	417.7	1 082.5	161.3	418.1
Rural part	415	...	...	124	...	...	38.3	14.8	38.2	14.7	10.9	28.2	3.2	8.4
Weatherford city, Parker County	14 804	12 049	11 750	6 577	5 354	4 882	46.8	18.1	42.2	16.3	350.8	908.2	155.9	403.5
Webster city, Harris County	4 678	2 405	2 231	2 842	1 145	988	13.7	5.3	13.6	5.3	344.0	882.6	209.0	536.2
Weimar city, Colorado County	2 052	2 128	2 104	961	912	789	5.1	2.0	5.1	2.0	402.4	1 026.0	188.4	480.5
Weinert city, Haskell County	235	253	255	103	109	109	1.3	.5	1.3	.5	180.8	470.0	79.2	206.0
Weir town, Williamson County	220	...	...	92	...	...	4.1	1.6	4.1	1.6	53.7	137.5	22.4	57.5
Wellington city, Collingsworth County	2 456	3 043	2 884	1 299	1 367	1 202	3.5	1.4	3.5	1.4	701.7	1 754.3	371.1	927.9
Wellman town, Terry County	239	239	...	92	99	...	.9	.3	.9	.3	265.6	796.7	102.2	306.7
Wells town, Cherokee County	761	926	671	347	375	246	5.0	1.9	5.0	1.9	152.2	400.5	69.4	182.6
Wells Branch CDP, Travis County	7 094	...	...	3 894	...	...	5.8	2.2	5.7	2.2	1 244.6	3 224.5	683.2	1 770.0
Weslaco city, Hidalgo County	21 877	19 331	15 313	8 851	6 996	4 337	21.9	8.5	21.7	8.4	1 008.2	2 604.4	407.9	1 053.7
West city, McLennan County	2 515	2 485	2 406	1 159	1 077	940	3.5	1.4	3.5	1.4	718.6	1 796.4	331.1	827.9
Westbrook city, Mitchell County	237	298	298	140	125	105	1.0	.4	1.0	.4	237.0	592.5	140.0	350.0
West Columbia city, Brazoria County	4 372	4 109	3 335	1 788	1 575	1 164	6.6	2.6	6.6	2.6	662.4	1 681.5	270.9	687.7
Westlake town	185	214	128	62	81	44	15.8	6.1	15.6	6.0	11.9	30.8	4.0	10.3
Denton County	80	64	93	27	27	28	4.4	1.7	4.2	1.6	19.0	50.0	6.4	16.9
Tarrant County	105	150	35	35	54	16	11.5	4.4	11.4	4.4	9.2	23.9	3.1	8.0
West Lake Hills city, Travis County	2 542	2 166	1 488	1 046	838	541	9.6	3.7	9.6	3.7	264.8	687.0	109.0	282.7
Westminster town, Collin County	388	278	257	156	106	92	4.7	1.8	4.7	1.8	82.6	215.6	33.2	86.7
West Odessa CDP, Ector County	16 568	...	...	5 978	...	...	170.8	65.9	170.8	65.9	97.0	251.4	35.0	90.7
Weston town, Collin County	362	405	...	147	159	...	11.2	4.3	11.2	4.3	32.3	84.2	13.1	34.2
West Orange city, Orange County	4 187	4 610	4 820	1 841	1 847	1 570	8.3	3.2	8.2	3.2	510.6	1 308.4	224.5	575.3
Westover Hills town, Tarrant County	672	671	374	267	225	124	1.9	.7	1.9	.7	353.7	960.0	140.5	381.4
West Tawakoni town, Hunt County	932	840	465	537	482	357	5.5	2.1	5.4	2.1	172.6	443.8	99.4	255.7
West University Place city, Harris County	12 920	12 010	13 317	5 680	5 768	5 532	5.2	2.0	5.2	2.0	2 484.6	6 460.0	1 092.3	2 840.0
Westway CDP, El Paso County	2 381	...	...	554	...	...	3.4	1.3	3.4	1.3	700.3	1 831.5	162.9	426.2
Westworth village, Tarrant County	2 350	3 651	4 578	1 133	1 121	1 191	5.1	2.0	5.1	2.0	460.8	1 175.0	222.2	566.5
Wharton city, Wharton County	9 011	9 033	7 881	3 942	3 652	2 741	14.0	5.4	14.0	5.4	643.6	1 668.7	281.6	730.0

TIPSII [UPF] GPH248 CENSUS90 71583900 03/16/93 4:08 PM MACHINE: C DATA:CENSUS90*PH2TIPSDA48. 02/20/93 02:04:47 TAPE: NONE FRAME: 94
TSF:CENSUS90*92. 02/20/93 02:05:41 UTF:CENSUS90*93. 02/20/93 02:05:41 META:CENSUS90*PH2TABLES48. 02/20/93 02:10:38

Table 9. Population and Housing Units, 1970 to 1990; Area Measurements and Density: 1990—Con.

[For information concerning historical counts, see "User Notes." Density is computed using land area. For definitions of terms and meanings of symbols, see text]

Place and [In Selected States] County Subdivision	Population			Housing units			1990 area measurements				1990 density			
							Total area		Land area		Population per—		Housing units per—	
	1990	1980	1970	1990	1980	1970	Square kilometers	Square miles	Square kilometers	Square miles	Square kilometer	Square mile	Square kilometer	Square mile
Wheeler town, Wheeler County	1 393	1 584	1 116	633	647	479	4.0	1.5	4.0	1.5	348.3	928.7	158.3	422.0
White Deer town, Carson County	1 125	1 210	1 092	502	471	389	4.5	1.7	4.5	1.7	250.0	661.8	111.6	295.3
Whiteface town, Cochran County	512	463	394	208	173	161	1.5	.6	1.5	.6	341.3	853.3	138.7	346.7
Whitehouse city, Smith County	4 032	2 172	1 245	1 426	754	407	7.1	2.7	7.1	2.7	567.9	1 493.3	200.8	528.1
White Oak city, Gregg County	5 136	4 415	2 300	1 933	1 552	780	23.7	9.1	23.5	9.1	218.6	564.4	82.3	212.4
Whitesboro city, Grayson County	3 209	3 197	2 927	1 465	1 393	1 204	7.2	2.8	7.1	2.8	452.0	1 146.1	206.3	523.2
White Settlement city, Tarrant County	15 472	13 508	13 449	6 167	4 906	4 143	12.7	4.9	12.7	4.9	1 218.3	3 157.6	485.6	1 258.6
Whitewright town	1 713	1 760	1 745	770	676	631	5.1	2.0	5.0	1.9	342.6	901.6	154.0	405.3
Fannin County	–	9	3	–	5	2	.2	.1	.2	.1	–	–	–	–
Grayson County	1 713	1 751	1 742	770	671	629	4.9	1.9	4.8	1.9	356.9	901.6	160.4	405.3
Whitney town, Hill County	1 626	1 631	1 371	757	732	578	3.4	1.3	3.4	1.3	478.2	1 250.8	222.6	582.3
Wichita Falls city	96 259	94 201	96 265	40 364	37 949	33 040	140.2	54.1	140.2	54.1	686.6	1 779.3	287.9	746.1
Archer County	–	–	–	–	–	–	–	–	–	–	–	–	–	–
Wichita County	96 259	94 201	96 265	40 364	37 949	33 040	140.2	54.1	140.2	54.1	686.6	1 779.3	287.9	746.1
Wickett town, Ward County	560	689	598	247	274	223	2.9	1.1	2.9	1.1	193.1	509.1	85.2	224.5
Wild Peach Village CDP, Brazoria County	2 440	2 385	...	930	833	...	26.0	10.1	26.0	10.1	93.8	241.6	35.8	92.1
Willis city, Montgomery County	2 764	1 674	1 577	1 124	691	575	5.3	2.0	5.3	2.0	521.5	1 382.0	212.1	562.0
Willow Park city, Parker County	2 328	r1 152	230	807	r411	74	13.9	5.4	13.7	5.3	169.9	439.2	58.9	152.3
Wills Point city, Van Zandt County	2 986	2 631	2 636	1 239	1 142	1 000	8.0	3.1	8.0	3.1	373.3	963.2	154.9	399.7
Wilmer city, Dallas County	2 479	2 367	1 922	1 286	762	564	15.1	5.8	15.1	5.8	164.2	427.4	85.2	221.7
Wilson city, Lynn County	568	578	433	211	184	149	1.7	.6	1.7	.6	334.1	946.7	124.1	351.7
Wimberley CDP, Hays County	2 403	...	...	1 382	...	...	31.1	12.0	31.1	12.0	77.3	200.3	44.4	115.2
Windcrest city, Bexar County	5 331	5 332	3 371	2 276	2 000	971	4.8	1.8	4.8	1.8	1 110.6	2 961.7	474.2	1 264.4
Windemere CDP, Travis County	3 207	...	...	1 255	...	...	6.6	2.5	6.6	2.5	485.9	1 282.8	190.2	502.0
Windom town, Fannin County	269	276	247	121	118	113	1.4	.5	1.4	.5	192.1	538.0	86.4	242.0
Windthorst town	367	409	377	141	129	89	6.6	2.5	6.5	2.5	56.5	146.8	21.7	56.4
Archer County	364	401	377	139	127	89	5.9	2.3	5.8	2.2	62.8	165.5	24.0	63.2
Clay County	3	8	...	2	2	...	.7	.3	.7	.3	4.3	10.0	2.9	6.7
Winfield city, Titus County	345	349	268	142	156	120	2.4	.9	2.4	.9	143.8	383.3	59.2	157.8
Wink city, Winkler County	1 189	1 182	1 023	465	481	410	2.9	1.1	2.9	1.1	410.0	1 080.9	160.3	422.7
Winnie CDP, Chambers County	2 238	2 496	1 543	941	933	518	10.3	4.0	10.3	4.0	217.3	559.5	91.4	235.3
Winnsboro city	2 904	3 458	3 064	1 456	1 569	1 311	8.7	3.4	8.7	3.4	333.8	854.1	167.4	428.2
Franklin County	671	862	855	316	382	337	2.5	.9	2.5	.9	268.4	745.6	126.4	351.1
Wood County	2 233	2 596	2 209	1 140	1 187	974	6.3	2.4	6.3	2.4	354.4	930.4	181.0	475.0
Winona town, Smith County	457	443	155	189	170	61	3.8	1.5	3.8	1.5	120.3	304.7	49.7	126.0
Winters city, Runnels County	2 905	3 061	2 907	1 321	1 298	1 196	7.0	2.7	5.5	2.1	528.2	1 383.3	240.2	629.0
Wixon Valley city, Brazos County	186	...	...	73	...	...	4.7	1.8	4.6	1.8	40.4	103.3	15.9	40.6
Wolfe City city, Hunt County	1 505	1 594	1 433	685	658	566	4.0	1.5	3.7	1.4	406.8	1 075.0	185.1	489.3
Wolfforth town, Lubbock County	1 941	1 701	1 090	703	561	340	2.8	1.1	2.8	1.1	693.2	1 764.5	251.1	639.1
Woodbranch village, Montgomery County	1 312	720	378	448	251	114	4.9	1.9	4.9	1.9	267.8	690.5	91.4	235.8
Woodcreek town, Hays County	889	...	...	458	...	...	3.3	1.3	3.3	1.3	269.4	683.8	138.8	352.3
Woodloch town, Montgomery County	291	351	...	87	89	...	.1	–	.1	–	2 910.0	–	870.0	–
Woodsboro town, Refugio County	1 731	1 974	1 839	729	743	624	2.0	.8	2.0	.8	865.5	2 163.8	364.5	911.3
Woodson town, Throckmorton County	262	291	340	149	148	159	1.7	.6	1.7	.6	154.1	436.7	87.6	248.3
Woodville town, Tyler County	2 636	2 821	2 662	1 096	1 114	1 010	8.2	3.2	8.2	3.2	321.5	823.8	133.7	342.5
Woodway city, McLennan County	8 695	7 091	4 819	3 228	2 301	1 368	17.1	6.6	17.1	6.6	508.5	1 317.4	188.8	489.1
Wortham town, Freestone County	1 020	1 187	1 036	508	556	449	5.1	2.0	5.1	2.0	200.0	510.0	99.6	254.0
Wyldwood CDP, Bastrop County	1 764	...	...	649	...	...	25.3	9.8	25.1	9.7	70.3	181.9	25.9	66.9
Wylie city	8 716	3 152	2 675	3 496	1 118	892	80.7	31.2	42.3	16.3	206.1	534.7	82.6	214.5
Urban part	8 638	...	...	3 459	...	...	28.5	11.0	27.9	10.8	309.6	799.8	124.0	320.3
Rural part	78	...	...	37	...	...	52.1	20.1	14.4	5.6	5.4	13.9	2.6	6.6
Collin County	8 662	3 152	2 675	3 475	1 118	892	79.1	30.5	40.7	15.7	212.8	551.7	85.4	221.3
Urban part	8 584	...	...	3 438	...	...	26.9	10.4	26.3	10.2	326.4	841.6	130.7	337.1
Rural part	78	...	...	37	...	...	52.1	20.1	14.4	5.6	5.4	13.9	2.6	6.6
Dallas County	–	...	...	–	...	...	1.1	.4	1.1	.4	–	–	–	–
Urban part	–	...	...	–	...	...	1.1	.4	1.1	.4	–	–	–	–
Rockwall County	54	...	...	21	...	...	.5	.2	.5	.2	108.0	270.0	42.0	105.0
Urban part	54	...	...	21	...	...	.5	.2	.5	.2	108.0	270.0	42.0	105.0
Yantis town, Wood County	210	210	223	102	105	89	4.8	1.9	4.8	1.9	43.8	110.5	21.3	53.7
Yoakum city	5 611	6 148	5 755	2 506	2 426	2 205	11.7	4.5	11.6	4.5	483.7	1 246.9	216.0	556.9
DeWitt County	2 154	2 325	2 456	937	925	942	4.7	1.8	4.7	1.8	458.3	1 196.7	199.4	520.6
Lavaca County	3 457	3 823	3 299	1 569	1 501	1 263	7.0	2.7	7.0	2.7	493.9	1 280.4	224.1	581.1
Yorktown city, DeWitt County	2 207	2 498	2 411	1 052	1 078	943	4.3	1.7	4.3	1.7	513.3	1 298.2	244.7	618.8
Zapata CDP, Zapata County	7 119	3 831	2 102	3 151	1 372	709	17.4	6.7	17.4	6.7	409.1	1 062.5	181.1	470.3
Zavalla city, Angelina County	701	762	...	366	359	...	5.5	2.1	5.5	2.1	127.5	333.8	66.5	174.3

Table 10. **1990 Population Rank; Population and Housing Units: 1980 and 1990**

[For information concerning historical counts, see "User Notes." For definitions of terms and meanings of symbols, see text]

Place [2,500 or More Persons]	1990 population rank	Population 1990	Population 1980	Housing units 1990	Housing units 1980
Houston city	1	1 630 553	1 595 138	726 435	678 324
Fort Bend County	(NA)	27 027	16 270	9 093	5 033
Harris County	(NA)	1 603 524	1 578 849	717 341	673 279
Montgomery County	(NA)	2	19	1	12
Dallas city	2	1 006 877	r904 599	465 600	r390 566
Collin County	(NA)	26 325	1 357	14 937	794
Dallas County	(NA)	966 168	r903 140	440 929	r389 730
Denton County	(NA)	14 338	101	9 696	41
Kaufman County	(NA)	7	1	3	1
Rockwall County	(NA)	39	–	35	–
San Antonio city, Bexar County	3	935 933	r785 940	365 414	r277 807
El Paso city, El Paso County	4	515 342	425 259	168 625	134 368
Austin city	5	465 622	r345 890	217 054	r146 627
Travis County	(NA)	463 178	r345 503	215 849	r146 433
Williamson County	(NA)	2 444	387	1 205	194
Fort Worth city	6	447 619	385 164	194 429	156 031
Denton County	(NA)	–	...	1	...
Tarrant County	(NA)	447 619	385 164	194 428	156 031
Arlington city, Tarrant County	7	261 721	160 113	112 767	65 352
Corpus Christi city	8	257 453	r232 134	100 205	r81 633
Kleberg County	(NA)	–	–	–	–
Nueces County	(NA)	257 453	r232 134	100 205	r81 633
San Patricio County	(NA)	–	–	–	–
Lubbock city, Lubbock County	9	186 206	r174 361	77 852	r67 177
Garland city	10	180 650	138 857	69 595	48 328
Collin County	(NA)	15	–	5	–
Dallas County	(NA)	180 635	138 857	69 590	48 328
Rockwall County	(NA)	–	–	–	–
Amarillo city	11	157 615	149 230	68 592	60 280
Potter County	(NA)	91 502	93 019	40 473	39 001
Randall County	(NA)	66 113	56 211	28 119	21 279
Irving city, Dallas County	12	155 037	109 943	71 059	43 100
Plano city	13	128 713	72 331	47 370	24 261
Collin County	(NA)	128 673	72 329	47 354	24 259
Denton County	(NA)	40	2	16	2
Laredo city, Webb County	14	122 899	91 449	33 998	25 250
Pasadena city, Harris County	15	119 363	112 560	47 539	44 355
Beaumont city, Jefferson County	16	114 323	118 102	49 021	47 065
Abilene city	17	106 654	98 315	44 436	36 497
Jones County	(NA)	797	503	506	437
Taylor County	(NA)	105 857	97 812	43 930	36 060
Waco city, McLennan County	18	103 590	101 261	45 088	39 997
Mesquite city, Dallas County	19	101 484	67 053	39 251	22 253
Grand Prairie city	20	99 616	71 462	38 721	25 091
Dallas County	(NA)	81 527	65 726	30 836	22 907
Ellis County	(NA)	3	5	2	3
Tarrant County	(NA)	18 086	5 731	7 883	2 181
Brownsville city, Cameron County	21	98 962	84 997	28 992	24 430
Wichita Falls city	22	96 259	94 201	40 364	37 949
Archer County	(NA)	–	–	–	–
Wichita County	(NA)	96 259	94 201	40 364	37 949
Odessa city	23	89 699	90 027	37 751	33 450
Ector County	(NA)	89 504	90 027	37 664	33 450
Midland County	(NA)	195	...	87	...
Midland city	24	89 443	70 525	38 453	26 947
Martin County	(NA)	–	...	–	...
Midland County	(NA)	89 443	70 525	38 453	26 947
San Angelo city, Tom Green County	25	84 474	73 240	34 619	28 331
McAllen city, Hidalgo County	26	84 021	66 281	28 597	21 834
Carrollton city	27	82 169	40 595	32 992	15 454
Collin County	(NA)	–	–	–	–
Dallas County	(NA)	40 024	26 853	17 016	10 396
Denton County	(NA)	42 145	13 742	15 976	5 058
Tyler city, Smith County	28	75 450	70 508	32 860	28 404
Richardson city	29	74 840	72 496	28 734	25 391
Collin County	(NA)	9 979	6 780	3 823	2 334
Dallas County	(NA)	64 861	65 716	24 911	23 057
Longview city	30	70 311	62 762	30 293	25 106
Gregg County	(NA)	68 655	61 085	29 620	24 426
Harrison County	(NA)	1 656	1 677	673	680
Denton city, Denton County	31	66 270	48 063	28 791	19 289
Baytown city	32	63 850	56 923	25 020	21 841
Chambers County	(NA)	2 724	6	975	3
Harris County	(NA)	61 126	56 917	24 045	21 838
Killeen city, Bell County	33	63 535	46 296	26 439	19 726
Galveston city, Galveston County	34	59 070	61 902	30 898	27 850
Port Arthur city, Jefferson County	35	58 724	61 251	25 746	24 133
Victoria city, Victoria County	36	55 076	50 695	21 802	18 235
Bryan city, Brazos County	37	55 002	44 337	23 007	17 395
College Station city, Brazos County	38	52 456	37 272	19 845	12 988
Harlingen city, Cameron County	39	48 735	43 543	17 798	14 525
Lewisville city	40	46 521	24 273	19 724	8 694
Dallas County	(NA)	555	...	562	...
Denton County	(NA)	45 966	24 273	19 162	8 694
Temple city, Bell County	41	46 109	r42 354	20 718	r17 298
North Richland Hills city, Tarrant County	42	45 895	30 592	18 121	11 296
Bedford city, Tarrant County	43	43 762	20 821	18 848	7 819
Texas City city, Galveston County	44	40 822	r41 201	16 676	r14 967
Euless city, Tarrant County	45	38 149	24 002	17 117	9 735
Kingwood CDP	46	37 397	16 261	12 810	5 431
Harris County	(NA)	37 350	16 094	12 790	5 374
Montgomery County	(NA)	47	167	20	57
Missouri City city	47	36 176	r24 423	12 346	r8 134
Fort Bend County	(NA)	32 219	r20 487	10 920	r6 861
Harris County	(NA)	3 957	3 936	1 426	1 273
Duncanville city, Dallas County	48	35 748	27 781	13 358	9 137
Fort Hood CDP	49	35 580	31 250	5 618	2 794
Bell County	(NA)	17 021	18 748	3 117	2 794
Coryell County	(NA)	18 559	12 502	2 501	–
Hurst city, Tarrant County	50	33 574	31 420	13 801	12 291
Spring CDP, Harris County	51	33 111	...	11 469	...
Pharr city, Hidalgo County	52	32 921	21 381	11 031	6 098
Haltom City city, Tarrant County	53	32 856	29 014	14 030	11 086
Texarkana city, Bowie County	54	31 656	31 271	14 313	13 058
Sherman city, Grayson County	55	31 601	30 413	14 261	12 890
Round Rock city	56	30 923	r12 740	11 699	r4 456
Travis County	(NA)	–	–	1	–
Williamson County	(NA)	30 923	r12 740	11 698	r4 456
Nacogdoches city, Nacogdoches County	57	30 872	27 149	12 253	10 061
Del Rio city, Val Verde County	58	30 705	30 034	10 691	9 707
DeSoto city, Dallas County	59	30 544	15 538	11 650	5 055
Lufkin city, Angelina County	60	30 206	28 562	12 488	10 957
League City city	61	30 159	16 578	11 381	5 947
Galveston County	(NA)	30 026	16 578	11 334	5 947
Harris County	(NA)	133	...	47	...
Edinburg city, Hidalgo County	62	29 885	24 075	9 206	7 280
The Woodlands CDP, Montgomery County	63	29 205	8 443	11 389	3 408
Grapevine city	64	29 202	11 801	11 907	5 052
Dallas County	(NA)	3	39	2	16
Denton County	(NA)	–	...	–	...
Tarrant County	(NA)	29 199	11 762	11 905	5 036
San Marcos city	65	28 743	23 420	10 923	7 151
Caldwell County	(NA)	–	...	–	...
Hays County	(NA)	28 743	23 420	10 923	7 151
Mission city, Hidalgo County	66	28 653	r22 653	10 658	r8 285
Huntsville city, Walker County	67	27 925	23 936	9 136	7 292
La Porte city, Harris County	68	27 910	14 062	9 966	5 010
Deer Park city, Harris County	69	27 652	22 648	9 127	7 411
Conroe city, Montgomery County	70	27 610	18 034	11 500	7 781
New Braunfels city	71	27 334	22 402	11 065	8 544
Comal County	(NA)	27 091	22 375	10 977	8 532
Guadalupe County	(NA)	243	27	88	12
Channelview CDP, Harris County	72	25 564	17 471	8 972	6 584
Kingsville city, Kleberg County	73	25 276	28 808	10 100	9 946
Mission Bend CDP	74	24 945	...	8 035	...
Fort Bend County	(NA)	14 195	...	4 682	...
Harris County	(NA)	10 750	...	3 353	...
Paris city, Lamar County	75	24 699	25 498	11 191	10 957
Sugar Land city, Fort Bend County	76	24 529	8 826	8 579	2 801
Farmers Branch city, Dallas County	77	24 250	24 863	9 213	8 908
Copperas Cove city	78	24 079	19 469	9 307	7 142
Coryell County	(NA)	24 079	19 469	9 307	7 142
Lampasas County	(NA)	–	...	–	...
Marshall city, Harrison County	79	23 682	24 921	9 683	9 557
Rowlett city	80	23 260	7 522	8 153	2 534
Dallas County	(NA)	19 907	6 348	7 049	2 096
Rockwall County	(NA)	3 353	1 174	1 104	438
Big Spring city, Howard County	81	23 093	24 804	9 876	10 583
Greenville city, Hunt County	82	23 071	22 161	10 163	9 425
Socorro town, El Paso County	83	22 995	...	5 449	...
Corsicana city, Navarro County	84	22 911	21 712	9 622	8 977
Friendswood city	85	22 814	10 719	8 048	3 507
Galveston County	(NA)	14 979	10 719	5 163	3 507
Harris County	(NA)	7 835	–	2 885	–
Lake Jackson city, Brazoria County	86	22 776	19 102	8 964	6 982
University Park city, Dallas County	87	22 259	22 254	8 983	9 043
Cleburne city, Johnson County	88	22 205	19 218	9 234	7 761
Lancaster city, Dallas County	89	22 117	14 807	8 446	5 077
The Colony city, Denton County	90	22 113	11 586	7 151	4 006
Weslaco city, Hidalgo County	91	21 877	19 331	8 851	6 996
Plainview city, Hale County	92	21 700	22 187	8 152	8 062
Denison city, Grayson County	93	21 505	23 884	10 328	10 205
McKinney city, Collin County	94	21 283	16 256	8 539	6 248
Eagle Pass city, Maverick County	95	20 651	21 407	6 358	5 798
Rosenberg city, Fort Bend County	96	20 183	r17 840	7 420	r6 104
San Benito city, Cameron County	97	20 125	17 988	6 543	5 588
Watauga city, Tarrant County	98	20 009	10 284	6 538	3 229
Cedar Hill city	99	19 976	6 849	7 040	2 257
Dallas County	(NA)	19 926	6 847	7 023	2 256
Ellis County	(NA)	50	2	17	1
Pampa city, Gray County	100	19 959	21 396	9 475	9 014
Alice city, Jim Wells County	101	19 788	20 961	7 198	6 760
Benbrook city, Tarrant County	102	19 564	13 579	8 377	4 647
Orange city, Orange County	103	19 381	23 628	8 532	9 197
Alvin city, Brazoria County	104	19 220	16 515	7 996	6 222
Seguin city, Guadalupe County	105	18 853	17 854	7 145	6 200

TIPSII [UPF] GPH248 CENSUS90 71583900 03/16/93 4:08 PM MACHINE: C DATA:CENSUS90*PH2TIPSDA48. 02/20/93 02:04:47 TAPE: NONE FRAME: 95
TSF:CENSUS90*92. 02/20/93 02:05:41 UTF:CENSUS90*93. 02/20/93 02:05:41 META:CENSUS90*PH2TABLES48. 02/20/93 02:10:38

Table 10. **1990 Population Rank; Population and Housing Units: 1980 and 1990**—Con.

[For information concerning historical counts, see "User Notes." For definitions of terms and meanings of symbols, see text]

Place [2,500 or More Persons]	1990 population rank	Population 1990	Population 1980	Housing units 1990	Housing units 1980
Pearland city	106	18 697	13 248	6 827	4 643
Brazoria County	(NA)	17 234	12 461	6 320	4 342
Harris County	(NA)	1 463	787	507	301
Brownwood city, Brown County	107	18 387	19 396	8 101	8 261
First Colony CDP, Fort Bend County	108	18 327	...	5 976	...
Allen city, Collin County	109	18 309	8 314	6 173	2 805
Cloverleaf CDP, Harris County	110	18 230	17 317	6 913	6 846
Bay City city, Matagorda County	111	18 170	17 837	8 189	6 827
Waxahachie city, Ellis County	112	18 168	14 624	6 981	5 386
Palestine city, Anderson County	113	18 042	15 948	7 676	6 529
Balch Springs city, Dallas County	114	17 406	13 746	6 244	4 115
Kerrville city, Kerr County	115	17 384	15 276	8 315	6 422
Angleton city, Brazoria County	116	17 140	13 929	6 705	5 212
Coppell city	117	16 881	3 826	6 404	1 424
Dallas County	(NA)	16 878	3 826	6 402	1 424
Denton County	(NA)	3	–	2	–
West Odessa CDP, Ector County	118	16 568	...	5 978	...
Groves city, Jefferson County	119	16 513	17 090	6 576	6 489
Nederland city, Jefferson County	120	16 192	16 855	6 501	6 039
Burleson city	121	16 113	11 734	5 855	3 860
Johnson County	(NA)	14 153	10 611	5 196	3 460
Tarrant County	(NA)	1 960	1 123	659	400
Borger city, Hutchinson County	122	15 675	15 837	6 901	6 579
Mansfield city	123	15 607	8 102	5 517	2 803
Ellis County	(NA)	142	...	54	...
Johnson County	(NA)	617	22	243	9
Tarrant County	(NA)	14 848	8 080	5 220	2 794
Flower Mound town	124	15 527	4 402	5 366	1 642
Denton County	(NA)	15 527	4 402	5 366	1 642
Tarrant County	(NA)	–	...	–	...
White Settlement city, Tarrant County	125	15 472	13 508	6 167	4 906
Jollyville CDP	126	15 206	...	6 713	...
Travis County	(NA)	1 112	...	400	...
Williamson County	(NA)	14 094	...	6 313	...
Mineral Wells city	127	14 870	14 468	6 256	6 253
Palo Pinto County	(NA)	14 388	14 348	6 242	6 227
Parker County	(NA)	482	120	14	26
Georgetown city, Williamson County	128	14 842	9 468	5 767	3 342
Weatherford city, Parker County	129	14 804	12 049	6 577	5 354
Hereford city, Deaf Smith County	130	14 745	15 853	5 404	5 481
Uvalde city, Uvalde County	131	14 729	14 178	5 248	4 649
Gainesville city, Cooke County	132	14 256	14 081	6 421	6 054
South Houston city, Harris County	133	14 207	13 293	4 818	4 621
La Marque city, Galveston County	134	14 120	15 372	5 943	5 840
Sulphur Springs city, Hopkins County	135	14 062	12 804	6 375	5 351
Levelland city, Hockley County	136	13 986	13 809	5 286	4 902
Fort Bliss CDP, El Paso County	137	13 915	12 687	2 807	1 887
Ennis city, Ellis County	138	13 883	12 110	5 050	4 336
Bellaire city, Harris County	139	13 842	14 950	6 198	6 342
Keller city, Tarrant County	140	13 683	4 156	4 792	1 423
Beeville city, Bee County	141	13 547	14 574	5 491	5 116
Stephenville city, Erath County	142	13 502	11 881	6 333	5 218
Universal City city, Bexar County	143	13 057	10 720	5 423	3 894
Port Neches city, Jefferson County	144	12 974	13 944	5 246	5 288
West University Place city, Harris County	145	12 920	12 010	5 680	5 768
Dumas city, Moore County	146	12 871	12 194	4 890	4 459
Robstown city, Nueces County	147	12 849	12 100	4 135	3 394
Harker Heights city, Bell County	148	12 841	7 345	5 182	2 817
Jacksonville city, Cherokee County	149	12 765	12 264	5 045	4 859
Colleyville city, Tarrant County	150	12 724	6 700	4 309	2 128
Mercedes city, Hidalgo County	151	12 694	11 851	4 042	3 863
Donna city, Hidalgo County	152	12 652	9 952	4 249	3 063
Terrell city, Kaufman County	153	12 490	r13 269	4 735	r4 601
Belton city, Bell County	154	12 476	10 660	4 664	4 009
Mount Pleasant city, Titus County	155	12 291	11 003	4 670	4 293
Portland city	156	12 224	12 023	4 566	4 025
Nueces County	(NA)	–	–	–	–
San Patricio County	(NA)	12 224	12 023	4 566	4 025
Snyder city, Scurry County	157	12 195	12 705	5 231	4 849
Pecos city, Reeves County	158	12 069	12 855	4 432	4 394
Humble city, Harris County	159	12 060	6 729	5 260	2 996
Vernon city, Wilbarger County	160	12 001	12 695	5 379	5 250
Sweetwater city, Nolan County	161	11 967	12 242	5 282	5 223
Brenham city, Washington County	162	11 952	10 966	4 794	4 122
Gatesville city, Coryell County	163	11 492	r6 078	2 909	r2 572
Forest Hill city, Tarrant County	164	11 482	11 684	3 909	3 705
Taylor city, Williamson County	165	11 472	10 619	4 727	4 183
Freeport city, Brazoria County	166	11 389	13 444	4 835	4 978
Canyon city, Randall County	167	11 365	10 724	4 773	4 129
Henderson city, Rusk County	168	11 139	11 473	4 856	4 624
Aldine CDP, Harris County	169	11 133	12 623	4 069	4 392
Kilgore city	170	11 066	r11 331	4 878	r4 733
Gregg County	(NA)	8 258	r8 788	3 779	r3 742
Rusk County	(NA)	2 808	2 543	1 099	991
Athens city, Henderson County	171	10 967	10 197	4 793	4 260
Vidor city, Orange County	172	10 935	r11 834	4 294	r4 368
Port Lavaca city, Calhoun County	173	10 886	10 911	4 319	3 753
San Juan city, Hidalgo County	174	10 815	7 608	3 158	2 334
Lamesa city, Dawson County	175	10 809	11 790	4 339	4 434
Andrews city, Andrews County	176	10 678	11 061	4 027	3 878
Schertz city	177	10 555	7 262	4 105	2 458
Bexar County	(NA)	414	2	160	1
Comal County	(NA)	129	26	60	7
Guadalupe County	(NA)	10 012	7 234	3 885	2 450
El Campo city, Wharton County	178	10 511	10 462	4 133	3 853
Rockwall city, Rockwall County	179	10 486	5 939	4 360	2 389
Burkburnett city, Wichita County	180	10 145	10 668	4 173	3 988
Galena Park city, Harris County	181	10 033	9 879	3 297	3 392
Live Oak city, Bexar County	182	10 023	8 183	3 671	2 634
Canyon Lake CDP, Comal County	183	9 975	...	6 229	...
Rio Grande City CDP, Starr County	184	9 891	8 930	2 958	2 687
Richmond city, Fort Bend County	185	9 801	9 692	3 453	3 193
Leon Valley city, Bexar County	186	9 581	r9 088	3 653	r3 329
Brownfield city, Terry County	187	9 560	10 387	3 753	3 906
Pecan Grove CDP, Fort Bend County	188	9 502	...	3 466	...
Dickinson city, Galveston County	189	9 497	7 505	3 900	3 162
Anderson Mill CDP	190	9 468	...	3 494	...
Travis County	(NA)	169	...	46	...
Williamson County	(NA)	9 299	...	3 448	...
Lackland AFB CDP, Bexar County	191	9 352	14 459	894	617
Jacinto City city, Harris County	192	9 343	8 953	3 127	3 159
Lockhart city, Caldwell County	193	9 205	7 953	3 468	2 810
Wharton city, Wharton County	194	9 011	9 033	3 942	3 652
Graham city, Young County	195	8 986	9 170	4 073	3 760
Hewitt city, McLennan County	196	8 983	5 247	3 207	1 815
Seagoville city	197	8 969	7 304	3 347	2 516
Dallas County	(NA)	8 969	7 298	3 346	2 514
Kaufman County	(NA)	–	6	1	2
Clute city, Brazoria County	198	8 910	9 577	3 964	3 490
Converse city, Bexar County	199	8 887	r5 150	3 035	r1 663
Raymondville city, Willacy County	200	8 880	9 493	2 838	2 758
Azle city	201	8 868	5 822	3 476	2 168
Parker County	(NA)	1 203	896	476	338
Tarrant County	(NA)	7 665	4 926	3 000	1 830
Addison city, Dallas County	202	8 783	5 553	5 110	4 209
Highland Park town, Dallas County	203	8 739	8 909	3 930	3 953
Wylie city	204	8 716	3 152	3 496	1 118
Collin County	(NA)	8 662	3 152	3 475	1 118
Dallas County	(NA)	–	...	–	...
Rockwall County	(NA)	54	...	21	...
Woodway city, McLennan County	205	8 695	7 091	3 228	2 301
Saginaw city, Tarrant County	206	8 551	5 736	3 007	1 935
Fort Stockton city, Pecos County	207	8 524	8 688	3 190	2 934
Santa Fe city, Galveston County	208	8 429	6 172	3 195	2 199
Stafford town	209	8 397	4 755	3 211	1 660
Fort Bend County	(NA)	8 090	4 526	3 121	1 584
Harris County	(NA)	307	229	90	76
Bellmead city, McLennan County	210	8 336	7 569	3 653	3 024
Kirby city, Bexar County	211	8 326	r6 435	3 006	r2 216
Crystal City city, Zavala County	212	8 263	8 334	2 534	2 397
Alamo city, Hidalgo County	213	8 210	5 831	3 940	1 651
Monahans city	214	8 101	8 397	3 305	3 164
Ward County	(NA)	8 101	8 393	3 305	3 163
Winkler County	(NA)	–	4	–	1
Roma city, Starr County	215	8 059	3 384	2 293	907
Bridge City city, Orange County	216	8 034	7 667	3 014	2 686
Katy city	217	8 005	5 660	2 954	2 025
Fort Bend County	(NA)	709	517	364	229
Harris County	(NA)	6 453	4 475	2 289	1 594
Waller County	(NA)	843	668	301	202
Richland Hills city, Tarrant County	218	7 978	7 977	3 270	3 195
Liberty city, Liberty County	219	7 733	7 945	3 125	3 120
Pleasanton city, Atascosa County	220	7 678	6 346	2 980	2 533
Rendon CDP, Tarrant County	221	7 658	...	2 873	...
Perryton city, Ochiltree County	222	7 607	7 991	3 301	3 222
Aransas Pass city	223	7 180	7 173	3 155	2 821
Aransas County	(NA)	912	860	442	379
Nueces County	(NA)	22	5	15	2
San Patricio County	(NA)	6 246	6 308	2 698	2 440
Cleveland city, Liberty County	224	7 124	5 977	2 838	2 505
Zapata CDP, Zapata County	225	7 119	3 831	3 151	1 372
Robinson city, McLennan County	226	7 111	6 074	2 586	2 015
Wells Branch CDP, Travis County	227	7 094	...	3 894	...
Hillsboro city, Hill County	228	7 072	7 397	3 212	3 238
Southlake city	229	7 065	2 808	2 445	988
Denton County	(NA)	242	16	111	5
Tarrant County	(NA)	6 823	2 792	2 334	983
Highland Village city, Denton County	230	7 027	3 246	2 352	1 031
Crockett city, Houston County	231	7 024	7 405	3 142	3 040
Crowley city	232	6 974	5 852	2 430	1 929
Johnson County	(NA)	–	...	–	...
Tarrant County	(NA)	6 974	5 852	2 430	1 929
Jasper city, Jasper County	233	6 959	6 959	2 909	2 773
Fredericksburg city, Gillespie County	234	6 934	6 412	3 161	2 815
Mexia city, Limestone County	235	6 933	7 094	3 088	3 163
Pearsall city, Frio County	236	6 924	7 383	2 281	2 421
Kermit city, Winkler County	237	6 875	8 015	2 985	3 035
Commerce city, Hunt County	238	6 825	8 136	3 139	3 602
Cuero city, DeWitt County	239	6 700	7 124	2 880	2 833
Bonham city, Fannin County	240	6 686	7 338	3 108	3 118
Seabrook city	241	6 685	4 670	3 419	2 222
Chambers County	(NA)	–	–	–	–
Galveston County	(NA)	–	–	–	–
Harris County	(NA)	6 685	4 670	3 419	2 222
Lumberton city, Hardin County	242	6 640	2 480	2 438	815
Highlands CDP, Harris County	243	6 632	6 467	2 455	2 383
River Oaks city, Tarrant County	244	6 580	6 890	2 877	2 850

TIPSII [UPF] GPH248 CENSUS90 71583900 03/16/93 4:08 PM MACHINE: C DATA:CENSUS90*PH2TIPSDA48. 02/20/93 02:04:47 TAPE: NONE FRAME: 96
TSF:CENSUS90*92. 02/20/93 02:05:41 UTF:CENSUS90*93. 02/20/93 02:05:41 META:CENSUS90*PH2TABLES48. 02/20/93 02:10:38

Table 10. **1990 Population Rank; Population and Housing Units: 1980 and 1990**—Con.

[For information concerning historical counts, see "User Notes." For definitions of terms and meanings of symbols, see text]

Place [2,500 or More Persons]	1990 population rank	Population 1990	Population 1980	Housing units 1990	Housing units 1980
Gonzales city, Gonzales County	245	6 527	7 152	2 619	2 732
Alamo Heights city, Bexar County	246	6 502	6 252	3 381	3 345
Carthage city, Panola County	247	6 496	6 447	2 776	2 572
Littlefield city, Lamb County	248	6 489	7 409	2 791	2 831
Marlin city, Falls County	249	6 386	7 099	3 015	3 174
Lampasas city, Lampasas County	250	6 382	6 165	2 863	2 586
Tomball city	251	6 370	3 996	2 727	1 477
Harris County	(NA)	6 370	3 996	2 727	1 477
Montgomery County	(NA)	–	...	–	...
Silsbee city, Hardin County	252	6 368	7 684	2 659	2 944
Seminole city, Gaines County	253	6 342	6 080	2 312	2 136
Navasota city, Grimes County	254	6 296	5 971	2 480	2 275
Dalhart city	255	6 246	6 854	2 807	2 828
Dallam County	(NA)	4 001	4 571	1 913	1 973
Hartley County	(NA)	2 245	2 283	894	855
Town West CDP, Fort Bend County	256	6 166	...	1 981	...
Frisco city	257	6 141	3 499	2 263	1 227
Collin County	(NA)	5 873	3 414	2 140	1 203
Denton County	(NA)	268	85	123	24
Atlanta city, Cass County	258	6 118	6 272	2 735	2 578
Slaton city, Lubbock County	259	6 078	6 804	2 440	2 481
Iowa Park city, Wichita County	260	6 072	6 184	2 417	2 256
Gladewater city	261	6 027	6 548	2 699	2 792
Gregg County	(NA)	3 747	4 311	1 798	1 975
Upshur County	(NA)	2 280	2 237	901	817
Hondo city, Medina County	262	6 018	6 057	2 202	2 039
Brady city, McCulloch County	263	5 946	5 969	2 683	2 677
Hitchcock city, Galveston County	264	5 868	r6 103	2 333	r2 232
Eagle Mountain CDP, Tarrant County	265	5 847	...	2 306	...
Brushy Creek CDP, Williamson County	266	5 833	...	2 026	...
Falfurrias city, Brooks County	267	5 788	6 103	2 149	2 077
Carrizo Springs city, Dimmit County	268	5 745	6 886	1 947	2 056
Ingleside city, San Patricio County	269	5 696	5 436	2 274	1 887
Everman city, Tarrant County	270	5 672	5 387	2 048	1 758
Breckenridge city, Stephens County	271	5 665	6 921	2 834	3 036
Alpine city, Brewster County	272	5 637	5 465	2 436	2 152
Yoakum city	273	5 611	6 148	2 506	2 426
DeWitt County	(NA)	2 154	2 325	937	925
Lavaca County	(NA)	3 457	3 823	1 569	1 501
Fabens CDP, El Paso County	274	5 599	4 285	1 499	1 133
Cameron city, Milam County	275	5 580	5 721	2 454	2 378
Bacliff CDP, Galveston County	276	5 549	4 851	2 508	2 160
Sinton city, San Patricio County	276	5 549	6 044	2 031	2 079
Mathis city, San Patricio County	278	5 423	5 667	1 673	1 540
Coleman city, Coleman County	279	5 410	5 960	2 803	2 763
Sachse city	280	5 346	1 640	1 891	532
Collin County	(NA)	194	29	69	11
Dallas County	(NA)	5 152	1 611	1 822	521
Edna city, Jackson County	281	5 343	5 650	2 279	2 212
Windcrest city, Bexar County	282	5 331	5 332	2 276	2 000
Floresville city, Wilson County	283	5 247	4 381	1 838	1 499
Elsa city, Hidalgo County	284	5 242	5 061	1 609	1 364
Kaufman city, Kaufman County	285	5 238	4 658	2 067	1 671
Rockdale city, Milam County	286	5 235	5 611	2 358	2 255
Cedar Park city	287	5 161	3 474	1 837	1 243
Travis County	(NA)	–	...	–	...
Williamson County	(NA)	5 161	3 474	1 837	1 243
Dayton city, Liberty County	288	5 151	4 908	2 052	1 848
Denver City town, Yoakum County	289	5 145	4 704	1 814	1 596
Midlothian city, Ellis County	290	5 141	3 219	2 068	1 199
White Oak city, Gregg County	291	5 136	4 415	1 933	1 552
Hearne city, Robertson County	292	5 132	5 418	2 103	2 103
New Boston town, Bowie County	293	5 057	4 628	2 171	1 893
Childress city, Childress County	294	5 055	5 817	2 521	2 568
Livingston town, Polk County	295	5 019	4 928	2 211	2 143
Bowie city, Montague County	296	4 990	5 610	2 442	2 482
San Diego city	297	4 983	5 225	1 700	1 614
Duval County	(NA)	4 109	4 331	1 401	1 316
Jim Wells County	(NA)	874	894	299	298
Homestead Meadows CDP, El Paso County	298	4 978	...	1 312	...
Center city, Shelby County	299	4 950	5 827	2 161	2 386
Elgin city, Bastrop County	300	4 846	4 535	1 910	1 643
Jersey Village city, Harris County	301	4 826	4 084	1 543	1 235
Gilmer city, Upshur County	302	4 822	5 167	2 140	2 246
Wake Village city, Bowie County	303	4 757	3 865	1 900	1 430
Rockport city, Aransas County	304	4 753	3 686	2 721	2 111
Colorado City city, Mitchell County	305	4 749	5 405	2 166	2 218
Tulia city, Swisher County	306	4 699	5 033	1 974	1 951
McGregor city, McLennan County	307	4 683	4 513	1 876	1 743
Webster city, Harris County	308	4 678	2 405	2 842	1 145
Luling city, Caldwell County	309	4 661	5 039	2 042	2 024
Meadows city, Fort Bend County	310	4 606	...	1 496	...
Terrell Hills city, Bexar County	311	4 592	4 644	1 971	1 946
Lake Worth city, Tarrant County	312	4 591	4 394	1 778	1 624
Muleshoe city, Bailey County	313	4 571	4 842	1 893	1 803
Glenn Heights city	314	4 564	1 033	1 919	392
Dallas County	(NA)	3 768	1 008	1 632	382
Ellis County	(NA)	796	25	287	10
Sealy city, Austin County	315	4 541	3 875	1 905	1 500
Port Isabel city, Cameron County	316	4 467	3 769	1 720	1 202
Hebbronville CDP, Jim Hogg County	317	4 465	4 684	1 741	1 558
Pflugerville city, Travis County	318	4 444	745	1 504	300
Canutillo CDP, El Paso County	319	4 442	...	1 304	...
Palacios town, Matagorda County	320	4 418	4 667	1 896	1 914
Dimmitt city, Castro County	321	4 408	5 019	1 642	1 835
San Elizario CDP, El Paso County	322	4 385	1 548	1 069	417
West Columbia city, Brazoria County	323	4 372	4 109	1 788	1 575
Rusk city, Cherokee County	324	4 366	4 681	1 486	1 582
La Feria city, Cameron County	325	4 360	3 495	1 571	1 197
Diboll city, Angelina County	326	4 341	5 227	1 504	1 594
Mineola city, Wood County	327	4 321	4 346	1 916	1 865
Nassau Bay city, Harris County	328	4 320	4 526	2 283	2 186
Clarksville city, Red River County	329	4 311	4 917	1 970	2 027
Boerne city, Kendall County	330	4 274	3 229	1 623	1 208
Decatur city, Wise County	331	4 252	4 104	1 776	1 677
Castle Hills city, Bexar County	332	4 198	4 773	1 908	1 877
West Orange city, Orange County	333	4 187	4 610	1 841	1 847
Kennedale city, Tarrant County	334	4 096	2 594	1 623	971
Lost Creek CDP, Travis County	335	4 095	...	1 352	...
Giddings city, Lee County	336	4 093	3 950	1 754	1 500
Comanche city, Comanche County	337	4 087	4 075	1 885	1 815
Forney town, Kaufman County	338	4 070	2 483	1 567	980
Granbury city, Hood County	339	4 045	3 332	2 050	1 459
Lakeway city, Travis County	340	4 044	790	2 259	674
Bastrop city, Bastrop County	340	4 044	3 789	1 826	1 601
Whitehouse city, Smith County	342	4 032	2 172	1 426	754
Central Gardens CDP, Jefferson County	343	4 026	...	1 594	...
Marble Falls city, Burnet County	344	4 007	3 252	1 840	1 367
Pittsburg city, Camp County	344	4 007	4 245	1 742	1 768
Prairie View city, Waller County	346	4 004	3 993	698	518
Abram-Perezville CDP, Hidalgo County	347	3 999	...	2 769	...
Ballinger city, Runnels County	348	3 975	4 207	1 849	1 850
Hunters Creek Village city, Harris County	349	3 954	4 215	1 460	1 377
La Grange city, Fayette County	350	3 951	3 768	1 955	1 762
Keene city, Johnson County	351	3 944	3 013	1 414	986
Corinth town, Denton County	351	3 944	1 264	1 385	529
Devine city, Medina County	353	3 928	3 756	1 391	1 275
Sansom Park city, Tarrant County	353	3 928	3 921	1 482	1 480
Trophy Club town	355	3 922	...	1 583	...
Denton County	(NA)	3 922	...	1 583	...
Tarrant County	(NA)	–	...	–	...
Briar CDP	356	3 899	...	1 656	...
Parker County	(NA)	588	...	205	...
Tarrant County	(NA)	2 409	...	1 096	...
Wise County	(NA)	902	...	355	...
Floydada city, Floyd County	357	3 896	4 193	1 641	1 630
Joshua city, Johnson County	358	3 828	1 470	1 561	643
Stamford city	359	3 817	4 542	1 856	1 955
Haskell County	(NA)	36	45	48	40
Jones County	(NA)	3 781	4 497	1 808	1 915
Cisco city, Eastland County	360	3 813	4 517	1 945	2 030
Cameron Park CDP, Cameron County	361	3 802	...	867	...
Post city, Garza County	362	3 768	3 961	1 547	1 476
Kenedy city, Karnes County	363	3 763	4 356	1 453	1 562
Cockrell Hill city, Dallas County	364	3 746	3 262	1 203	1 274
Manvel city, Brazoria County	365	3 733	3 549	1 315	1 187
Cotulla city, La Salle County	366	3 694	3 912	1 416	1 451
Eastland city, Eastland County	367	3 690	3 747	1 784	1 746
Friona city, Parmer County	368	3 688	3 809	1 315	1 260
Big Lake city, Reagan County	369	3 672	3 404	1 306	1 150
Lake Dallas city, Denton County	370	3 656	3 177	1 559	1 287
Lacy-Lakeview city, McLennan County	371	3 617	2 752	1 810	1 118
Bridgeport city, Wise County	372	3 581	3 737	1 390	1 426
Madisonville city, Madison County	373	3 569	3 660	1 554	1 521
Hempstead city, Waller County	374	3 551	3 456	1 545	1 440
Eagle Lake city, Colorado County	374	3 551	3 921	1 440	1 476
Crane city, Crane County	376	3 533	3 622	1 389	1 348
Gun Barrel City town, Henderson County	377	3 526	2 118	2 130	1 721
Olney city, Young County	378	3 519	4 060	1 793	1 818
Sanger city, Denton County	379	3 508	2 574	1 388	968
Burnet city, Burnet County	380	3 423	3 410	1 670	1 505
Quanah city, Hardeman County	381	3 413	3 890	1 673	1 759
Leander city	382	3 398	2 179	1 278	791
Travis County	(NA)	–	...	–	...
Williamson County	(NA)	3 398	2 179	1 278	791
Taylor Lake Village city, Harris County	383	3 394	3 669	1 205	1 130
Spring Valley city, Harris County	384	3 392	3 353	1 345	1 225
Bunker Hill Village city, Harris County	385	3 391	3 750	1 248	1 212
Bellville city, Austin County	386	3 378	2 860	1 498	1 232
Columbus city, Colorado County	387	3 367	3 923	1 627	1 608
Haskell city, Haskell County	388	3 362	3 782	1 622	1 652
Jacksboro city, Jack County	389	3 350	4 000	1 659	1 753
Bishop city, Nueces County	390	3 337	3 706	1 286	1 233
Anthony town, El Paso County	391	3 328	2 640	658	625
San Leon CDP, Galveston County	391	3 328	1 745	1 986	1 418
Sweeny town, Brazoria County	393	3 297	3 538	1 286	1 320
Hidalgo city, Hidalgo County	394	3 292	2 288	880	555
Pinehurst CDP, Montgomery County	395	3 284	...	1 239	...
Freer city, Duval County	396	3 271	3 213	1 308	1 180
El Lago city, Harris County	397	3 269	3 129	1 453	1 276
Teague city, Freestone County	398	3 268	3 390	1 532	1 544
Serenada CDP, Williamson County	399	3 242	...	1 092	...
Fairfield city, Freestone County	400	3 234	3 505	1 450	1 573
Taft city, San Patricio County	401	3 222	3 686	1 210	1 191
Jourdanton city, Atascosa County	402	3 220	2 743	1 172	1 029
Whitesboro city, Grayson County	403	3 209	3 197	1 465	1 393

TIPSII [UPF] GPH248 CENSUS90 71583900 03/16/93 4:08 PM MACHINE: C DATA:CENSUS90*PH2TIPSDA48. 02/20/93 02:04:47 TAPE: NONE FRAME: 97
TSF:CENSUS90*92. 02/20/93 02:05:41 UTF:CENSUS90*93. 02/20/93 02:05:41 META:CENSUS90*PH2TABLES48. 02/20/93 02:10:38

Table 10. **1990 Population Rank; Population and Housing Units: 1980 and 1990**—Con.

[For information concerning historical counts, see "User Notes." For definitions of terms and meanings of symbols, see text]

Place [2,500 or More Persons]	1990 population rank	Population		Housing units	
		1990	1980	1990	1980
Windemere CDP, Travis County	404	3 207	...	1 255	...
Poteet city, Atascosa County	405	3 206	3 086	1 079	986
Piney Point Village city, Harris County	406	3 197	2 958	1 188	956
Spearman city, Hansford County	406	3 197	3 413	1 385	1 401
Smithville city, Bastrop County	408	3 196	3 470	1 554	1 559
Clifton city, Bosque County	409	3 195	3 063	1 411	1 357
Dublin city, Erath County	410	3 190	2 723	1 376	1 296
Groesbeck city, Limestone County	411	3 185	3 373	1 405	1 545
Seymour city, Baylor County	411	3 185	3 657	1 675	1 688
Fresno CDP, Fort Bend County	413	3 182	...	1 069	...
Caldwell city, Burleson County	414	3 181	2 953	1 396	1 204
Ozona CDP, Crockett County	414	3 181	3 766	1 339	1 415
Refugio town, Refugio County	416	3 158	3 898	1 404	1 513
Red Oak city, Ellis County	417	3 124	1 882	1 174	609
Electra city, Wichita County	418	3 113	3 755	1 689	1 727
Presidio city, Presidio County	419	3 072	...	1 049	...
Alton city, Hidalgo County	420	3 069	2 732	780	643
Barrett CDP, Harris County	421	3 052	3 183	1 077	1 010
Balcones Heights city, Bexar County	422	3 022	r2 640	1 711	r1 687
Clyde town, Callahan County	423	3 002	2 562	1 302	1 033
Wills Point city, Van Zandt County	424	2 986	2 631	1 239	1 142
Llano city, Llano County	425	2 962	3 071	1 437	1 323
Canton city, Van Zandt County	426	2 949	2 845	1 322	1 136
Tanglewood Forest CDP, Travis County	427	2 941	...	1 430	...
Hamilton city, Hamilton County	428	2 937	3 189	1 530	1 639
Van Horn town, Culberson County	429	2 930	2 772	1 073	893
Brookshire city, Waller County	430	2 922	2 175	1 101	744
Alvarado city, Johnson County	431	2 918	2 701	1 163	971
Karnes City town, Karnes County	432	2 916	3 296	1 101	1 183
Premont city, Jim Wells County	433	2 914	2 984	1 069	1 007
Winters city, Runnels County	434	2 905	3 061	1 321	1 298
Winnsboro city	435	2 904	3 458	1 456	1 569
Franklin County	(NA)	671	862	316	382
Wood County	(NA)	2 233	2 596	1 140	1 187
Henrietta city, Clay County	436	2 896	3 149	1 387	1 370
Edcouch city, Hidalgo County	437	2 878	3 092	827	842
Nocona city, Montague County	438	2 870	2 992	1 457	1 461
Tahoka city, Lynn County	439	2 868	3 262	1 222	1 235
Hollywood Park town, Bexar County	440	2 841	3 231	1 116	1 075
Lopezville CDP, Hidalgo County	441	2 827	...	740	...
Ranger city, Eastland County	442	2 803	3 142	1 362	1 334
Hamlin city	443	2 791	3 248	1 253	1 355
Fisher County	(NA)	3	–	1	–
Jones County	(NA)	2 788	3 248	1 252	1 355
Willis city, Montgomery County	444	2 764	1 674	1 124	691
Sonora city, Sutton County	445	2 751	3 856	1 201	1 401
Richwood city, Brazoria County	446	2 732	2 591	1 267	955
Kingsland CDP, Llano County	447	2 725	2 241	2 031	1 550
Abernathy city	448	2 720	2 904	1 034	1 081
Hale County	(NA)	2 132	2 205	789	807
Lubbock County	(NA)	588	699	245	274
Hutchins city, Dallas County	449	2 719	2 837	1 128	953
Hallettsville city, Lavaca County	450	2 718	2 865	1 239	1 275
Brazoria city, Brazoria County	451	2 717	3 025	1 115	1 081
Edgecliff village, Tarrant County	452	2 715	2 695	1 001	894
Hooks city, Bowie County	453	2 684	2 507	1 207	1 004
Pinehurst city, Orange County	454	2 682	r2 928	1 218	r1 171
Camp Swift CDP, Bastrop County	455	2 681	...	821	...
Junction city, Kimble County	456	2 654	2 593	1 247	1 175
Trinity city, Trinity County	457	2 648	2 620	1 289	1 262
Anson city, Jones County	458	2 644	2 831	1 159	1 222
Farmersville city, Collin County	459	2 640	2 360	1 120	989
Woodville town, Tyler County	460	2 636	2 821	1 096	1 114
Dilley city, Frio County	461	2 632	2 579	910	883
Grand Saline city, Van Zandt County	462	2 630	2 709	1 200	1 210
San Saba town, San Saba County	463	2 626	r2 850	1 266	r1 241
Hedwig Village city, Harris County	464	2 616	2 506	1 033	1 034
La Joya city, Hidalgo County	465	2 604	2 018	690	569
Morton city, Cochran County	466	2 597	2 674	980	1 010
George West city, Live Oak County	467	2 586	2 627	1 013	922
Timberwood Park CDP, Bexar County	468	2 578	...	932	...
Stanton city, Martin County	469	2 576	2 314	999	868
Daingerfield town, Morris County	470	2 572	3 030	1 081	1 147
Laughlin AFB CDP, Val Verde County	471	2 556	2 994	659	659
West Lake Hills city, Travis County	472	2 542	2 166	1 046	838
Pilot Point city, Denton County	473	2 538	2 211	1 044	878
West city, McLennan County	474	2 515	2 485	1 159	1 077

TIPSII [UPF] GPH248 CENSUS90 71583900 03/16/93 4:08 PM MACHINE: C DATA:CENSUS90*PH2TIPSDA48. 02/20/93 02:04:47 TAPE: NONE FRAME: 98
TSF:CENSUS90*92. 02/20/93 02:05:41 UTF:CENSUS90*93. 02/20/93 02:05:41 META:CENSUS90*PH2TABLES48. 02/20/93 02:10:38

TIPSII [UPF] GPH248 CENSUS90 71583900 03/16/93 4:08 PM MACHINE: C DATA:CENSUS90*PH2TIPSDA48. 02/20/93 02:04:47 TAPE: NONE FRAME: 99
TSF:CENSUS90*92. 02/20/93 02:05:41 UTF:CENSUS90*93. 02/20/93 02:05:41 META:CENSUS90*PH2TABLES48. 02/20/93 02:10:38

Table 11. Population 1990 and 1980; Housing Units and Land Area: 1990

[For information concerning historical counts, see "User Notes." For definitions of terms and meanings of symbols, see text]

State Urban and Rural and Size of Place	1990 population				1980 population				1990 housing units			1990 land area			
	Number of places	Total population	Percent of total population	Percent distribution	Number of places	Total population	Percent of total population	Percent distribution	Total housing units	Percent of total housing units	Percent distribution	Square kilometers	Square miles	Percent of total land area	Percent distribution
The State	1 276	16 986 510	100.0	…	1 169	r14 225 513	100.0	…	7 008 999	100.0	…	678 358.1	261 914.3	100.0	…
Urban	**515**	**13 634 517**	**80.3**	**100.0**	**471**	**11 333 017**	**79.6**	**100.0**	**5 544 390**	**79.1**	**100.0**	**19 868.2**	**7 671.1**	**2.9**	**100.0**
Inside urbanized area	226	11 372 246	66.9	83.4	185	9 128 356	64.2	80.5	4 629 764	66.1	83.5	14 271.2	5 510.1	2.1	71.8
Central place	41	7 984 880	47.0	58.6	37	6 610 134	46.5	58.3	3 355 870	47.9	60.5	9 059.7	3 497.9	1.3	45.6
Place of—															
1,000,000 or more	2	2 637 430	15.5	19.3	1	1 595 138	11.2	14.1	1 192 035	17.0	21.5	2 285.1	882.3	.3	11.5
500,000 to 999,999	2	1 451 120	8.5	10.6	2	1 689 958	11.9	14.9	533 984	7.6	9.6	1 284.0	495.8	.2	6.5
250,000 to 499,999	4	1 432 008	8.4	10.5	3	1 155 641	8.1	10.2	624 306	8.9	11.3	1 784.5	689.0	.3	9.0
100,000 to 249,999	7	946 324	5.6	6.9	5	774 571	5.4	6.8	390 046	5.6	7.0	1 428.3	551.5	.2	7.2
50,000 to 99,999	16	1 161 127	6.8	8.5	13	975 633	6.9	8.6	471 477	6.7	8.5	1 644.6	635.0	.2	8.3
Less than 50,000	10	356 871	2.1	2.6	13	419 193	2.9	3.7	144 022	2.1	2.6	633.0	244.4	.1	3.2
Urban fringe	185	3 387 366	19.9	24.8	148	2 518 222	17.7	22.2	1 273 894	18.2	23.0	5 211.6	2 012.2	.8	26.2
Place of 2,500 or more	144	2 508 382	14.8	18.4	111	1 933 801	13.6	17.1	946 967	13.5	17.1	3 791.3	1 463.8	.6	19.1
100,000 or more	4	530 210	3.1	3.9	4	521 473	3.7	4.6	203 755	2.9	3.7	544.4	210.2	.1	2.7
50,000 to 99,999	3	256 625	1.5	1.9	5	340 079	2.4	3.0	100 447	1.4	1.8	340.6	131.5	.1	1.7
25,000 to 49,999	16	543 049	3.2	4.0	6	190 652	1.3	1.7	200 436	2.9	3.6	687.4	265.4	.1	3.5
10,000 to 24,999	46	757 094	4.5	5.6	35	547 912	3.9	4.8	276 557	3.9	5.0	1 394.9	538.6	.2	7.0
5,000 to 9,999	37	279 903	1.6	2.1	33	229 731	1.6	2.0	108 907	1.6	2.0	553.3	213.6	.1	2.8
2,500 to 4,999	38	141 501	.8	1.0	28	103 954	.7	.9	56 865	.8	1.0	270.7	104.5	–	1.4
Place of less than 2,500	41	57 290	.3	.4	37	49 847	.4	.4	23 126	.3	.4	183.5	70.9	–	.9
2,000 to 2,499	10	21 949	.1	.2	10	22 264	.2	.2	9 095	.1	.2	54.1	20.9	–	.3
1,500 to 1,999	9	15 701	.1	.1	2	3 746	–	–	5 892	.1	.1	53.9	20.8	–	.3
1,000 to 1,499	12	14 839	.1	.1	13	16 944	.1	.1	6 265	.1	.1	45.7	17.6	–	.2
Less than 1,000	10	4 801	–	–	12	6 893	–	.1	1 874	–	–	29.8	11.5	–	.1
Other urban	…	821 694	4.8	6.0	…	534 574	3.8	4.7	303 801	4.3	5.5	1 236.7	477.5	.2	6.2
Outside urbanized area	289	2 262 271	13.3	16.6	286	2 204 661	15.5	19.5	914 626	13.0	16.5	5 597.0	2 161.0	.8	28.2
Place of—															
25,000 or more	10	288 799	1.7	2.1	6	188 114	1.3	1.7	111 244	1.6	2.0	508.3	196.2	.1	2.6
10,000 to 24,999	62	971 604	5.7	7.1	66	1 023 689	7.2	9.0	390 767	5.6	7.0	1 994.9	770.2	.3	10.0
5,000 to 9,999	76	511 243	3.0	3.7	73	502 114	3.5	4.4	207 478	3.0	3.7	1 642.7	634.2	.2	8.3
2,500 to 4,999	141	490 625	2.9	3.6	141	490 744	3.4	4.3	205 137	2.9	3.7	1 451.2	560.3	.2	7.3
Rural	**761**	**3 351 993**	**19.7**	**100.0**	**698**	**2 896 174**	**20.4**	**100.0**	**1 464 609**	**20.9**	**100.0**	**658 489.8**	**254 243.2**	**97.1**	**100.0**
Place of 1,000 to 2,499	307	495 882	2.9	14.8	276	441 913	3.1	15.3	214 254	3.1	14.6	2 650.5	1 023.4	.4	.4
2,000 to 2,499	73	163 413	1.0	4.9	59	133 152	.9	4.6	69 771	1.0	4.8	730.7	282.1	.1	.1
1,500 to 1,999	94	160 120	.9	4.8	84	145 405	1.0	5.0	72 157	1.0	4.9	673.3	260.0	.1	.1
1,000 to 1,499	140	172 349	1.0	5.1	133	163 356	1.1	5.6	72 326	1.0	4.9	1 246.5	481.3	.2	.2
Place of less than 1,000	454	212 418	1.3	6.3	422	201 858	1.4	7.0	98 816	1.4	6.7	1 917.1	740.2	.3	.3
Other rural	…	2 643 693	15.6	78.9	…	2 252 403	15.8	77.8	1 151 539	16.4	78.6	653 922.3	252 479.6	96.4	99.3

TIPSII [UPF] GPH248 CENSUS90 71583900 03/16/93 4:08 PM MACHINE: C DATA:CENSUS90*PH2TIPSDA48. 02/20/93 02:04:47 TAPE: NONE FRAME: 100
TSF:CENSUS90*92. 02/20/93 02:05:41 UTF:CENSUS90*93. 02/20/93 02:05:41 META:CENSUS90*PH2TABLES48. 02/20/93 02:10:38

Table 12. Urban and Rural Population: 1930 to 1990

[For information concerning historical counts, see "User Notes." For definitions of terms and meanings of symbols, see text]

Size of Place	1990	1980	1970	1960	1950 Current urban definition	1950 Previous urban definition	1940	1930
NUMBER OF PLACES								
Urban	**515**	**471**	**411**	**350**	**285**	**258**	**196**	**159**
Place of 2,500 or more	474	434	373	320	272	258	196	159
1,000,000 or more	2	1	1	–	–	–	–	–
500,000 to 999,999	2	2	2	3	1	1	–	–
250,000 to 499,999	4	3	3	2	3	3	3	2
100,000 to 249,999	11	9	4	6	3	3	1	3
50,000 to 99,999	19	18	17	10	9	9	7	5
25,000 to 49,999	35	20	19	19	5	5	7	6
10,000 to 24,999	109	106	80	62	50	50	26	20
5,000 to 9,999	113	106	95	81	80	78	58	47
2,500 to 4,999	179	169	152	137	121	109	94	76
Place of less than 2,500	41	37	38	30	13	...	...	...
Rural	**761**	**698**	**578**	**542**	**481**	**461**	**451**	**421**
Place of 1,000 to 2,499	307	276	246	243	228	203	196	190
Place of less than 1,000	454	422	332	299	253	258	255	231
Cumulative summary:								
Place of—								
1,000,000 or more	2	1	1	–	–	–	–	–
500,000 or more	4	3	3	3	1	1	–	–
250,000 or more	8	6	6	5	4	4	3	2
100,000 or more	19	15	10	11	7	7	4	5
50,000 or more	38	33	27	21	16	16	11	10
25,000 or more	73	53	46	40	21	21	18	16
10,000 or more	182	159	126	102	71	71	44	36
5,000 or more	295	265	221	183	151	149	102	83
2,500 or more	474	434	373	320	272	258	196	159
POPULATION								
Urban	**13 634 517**	**11 333 017**	**8 922 211**	**7 187 470**	**4 838 060**	**4 612 666**	**2 911 389**	**2 389 348**
Place of 2,500 or more	12 755 533	10 748 596	8 595 846	7 019 725	4 667 430	4 612 666	2 911 389	2 389 348
1,000,000 or more	2 637 430	1 595 138	1 231 394	–	–	–	–	–
500,000 to 999,999	1 451 120	1 689 958	1 498 554	2 205 621	596 163	596 163	–	–
250,000 to 499,999	1 432 008	1 155 641	967 545	632 955	1 121 682	1 121 682	933 102	552 827
100,000 to 249,999	1 476 534	1 296 044	596 555	841 794	371 231	371 231	177 662	497 410
50,000 to 99,999	1 417 752	1 315 712	1 247 418	694 450	620 856	620 856	469 632	267 540
25,000 to 49,999	1 167 214	695 259	664 063	639 624	175 566	175 566	243 072	189 091
10,000 to 24,999	1 750 203	1 674 301	1 201 625	940 467	806 434	806 434	357 593	292 594
5,000 to 9,999	791 146	731 845	664 635	573 254	558 229	542 743	400 834	314 208
2,500 to 4,999	632 126	594 698	524 057	491 560	417 269	377 991	329 494	275 678
Place of less than 2,500	57 290	49 847	47 764	40 532	18 296	...	...	...
Other urban	821 694	534 574	278 601	127 213	152 334	...	...	...
Rural	**3 351 993**	**2 896 174**	**2 274 519**	**2 392 207**	**2 873 134**	**3 098 528**	**3 503 435**	**3 435 367**
Place of 1,000 to 2,499	495 882	441 913	388 065	386 855	361 654	325 315	312 696	301 965
Place of less than 1,000	212 418	201 858	153 109	151 685	138 920	142 450	145 927	138 145
Other rural	2 643 693	2 252 403	1 733 345	1 853 667	2 372 560	2 630 763	3 044 812	2 995 257
PERCENT OF TOTAL POPULATION								
Urban	**80.3**	**79.6**	**79.7**	**75.0**	**62.7**	**59.8**	**45.4**	**41.0**
Place of 2,500 or more	75.1	75.5	76.8	73.3	60.5	59.8	45.4	41.0
1,000,000 or more	15.5	11.2	11.0	–	–	–	–	–
500,000 to 999,999	8.5	11.9	13.4	23.0	7.7	7.7	–	–
250,000 to 499,999	8.4	8.1	8.6	6.6	14.5	14.5	14.5	9.5
100,000 to 249,999	8.7	9.1	5.3	8.8	4.8	4.8	2.8	8.5
50,000 to 99,999	8.3	9.2	11.1	7.2	8.1	8.1	7.3	4.6
25,000 to 49,999	6.9	4.9	5.9	6.7	2.3	2.3	3.8	3.2
10,000 to 24,999	10.3	11.8	10.7	9.8	10.5	10.5	5.6	5.0
5,000 to 9,999	4.7	5.1	5.9	6.0	7.2	7.0	6.2	5.4
2,500 to 4,999	3.7	4.2	4.7	5.1	5.4	4.9	5.1	4.7
Place of less than 2,500	.3	.4	.4	.4	.2	...	...	...
Other urban	4.8	3.8	2.5	1.3	2.0	...	...	...
Rural	**19.7**	**20.4**	**20.3**	**25.0**	**37.3**	**40.2**	**54.6**	**59.0**
Place of 1,000 to 2,499	2.9	3.1	3.5	4.0	4.7	4.2	4.9	5.2
Place of less than 1,000	1.3	1.4	1.4	1.6	1.8	1.8	2.3	2.4
Other rural	15.6	15.8	15.5	19.3	30.8	34.1	47.5	51.4

TIPSII [UPF] GPH248 CENSUS90 71583900 03/16/93 4:08 PM MACHINE: C DATA:CENSUS90*PH2TIPSDA48. 02/20/93 02:04:47 TAPE: NONE FRAME: 101
TSF:CENSUS90*92. 02/20/93 02:05:41 UTF:CENSUS90*93. 02/20/93 02:05:41 META:CENSUS90*PH2TABLES48. 02/20/93 02:10:38

Table 13. Population Inside and Outside Metropolitan Area by Urban and Rural and Size of Place: 1990

[Portions of certain cities may be classified as rural (see "Extended City" in Appendix A). Place partly outside a metropolitan area is counted where larger part of population is located; population, however, is tabulated where located. For definitions of terms and meanings of symbols, see text]

State Inside Metropolitan Area Outside Metropolitan Area	Total population	In place: Total		In place: Incorporated place						In place: Census designated place				Not in place
				Total		Central city of metropolitan area		Other		Total		Central city of metropolitan area		
		Number of places	Population	Number of places	Population	Number of places	Population	Number of places	Population	Number of places	Population	Number of places	Population	
THE STATE														
Total	16 986 510	1 276	13 530 184	1 171	12 978 796	41	7 961 899	1 130	5 016 897	105	551 388	–	–	3 456 326
Urban	**13 634 517**	**515**	**12 812 823**	**465**	**12 348 135**	**41**	**7 959 347**	**424**	**4 388 788**	**50**	**464 688**	**–**	**–**	**821 694**
Inside urbanized area	11 372 246	226	10 550 552	197	10 216 316	40	7 935 665	157	2 280 651	29	334 236	–	–	821 694
Central place	7 984 880	41	7 984 880	41	7 984 880	40	7 935 665	1	49 215	–	–	–	–	...
Place of—														
1,000,000 or more	2 637 430	2	2 637 430	2	2 637 430	2	2 637 430	–	–	–	–	–	–	...
500,000 to 999,999	1 451 120	2	1 451 120	2	1 451 120	2	1 451 120	–	–	–	–	–	–	...
250,000 to 499,999	1 432 008	4	1 432 008	4	1 432 008	4	1 432 008	–	–	–	–	–	–	...
100,000 to 249,999	946 324	7	946 324	7	946 324	7	945 527	–	797	–	–	–	–	...
50,000 to 99,999	1 161 127	16	1 161 127	16	1 161 127	16	1 158 208	–	2 919	–	–	–	–	...
Less than 50,000	356 871	10	356 871	10	356 871	9	311 372	1	45 499	–	–	–	–	...
Urban fringe	3 387 366	185	2 565 672	156	2 231 436	–	–	156	2 231 436	29	334 236	–	–	821 694
Place of 2,500 or more	2 508 382	144	2 508 382	117	2 177 093	–	–	117	2 177 093	27	331 289	–	–	...
100,000 or more	530 210	4	530 210	4	530 210	–	–	4	530 210	–	–	–	–	...
50,000 to 99,999	256 625	3	256 625	3	256 625	–	–	3	256 625	–	–	–	–	...
25,000 to 49,999	543 049	16	543 049	12	411 397	–	–	12	411 397	4	131 652	–	–	...
10,000 to 24,999	757 094	46	757 094	39	638 770	–	–	39	638 770	7	118 324	–	–	...
5,000 to 9,999	279 903	37	279 903	31	235 642	–	–	31	235 642	6	44 261	–	–	...
2,500 to 4,999	141 501	38	141 501	28	104 449	–	–	28	104 449	10	37 052	–	–	...
Place of less than 2,500	57 290	41	57 290	39	54 343	–	–	39	54 343	2	2 947	–	–	...
2,000 to 2,499	21 949	10	21 949	10	21 949	–	–	10	21 949	–	–	–	–	...
1,500 to 1,999	15 701	9	15 701	8	14 157	–	–	8	14 157	1	1 544	–	–	...
1,000 to 1,499	14 839	12	14 839	11	13 436	–	–	11	13 436	1	1 403	–	–	...
Less than 1,000	4 801	10	4 801	10	4 801	–	–	10	4 801	–	–	–	–	...
Other urban	821 694	...	...	...	...	...	...	...	...	...	...	...	...	821 694
Outside urbanized area	2 262 271	289	2 262 271	268	2 131 819	1	23 682	267	2 108 137	21	130 452	–	–	...
Place of—														
25,000 or more	288 799	10	288 799	9	259 594	–	–	9	259 594	1	29 205	–	–	...
10,000 to 24,999	971 604	62	971 604	62	971 604	1	23 682	61	947 922	–	–	–	–	...
5,000 to 9,999	511 243	76	511 243	68	449 819	–	–	68	449 819	8	61 424	–	–	...
2,500 to 4,999	490 625	141	490 625	129	450 802	–	–	129	450 802	12	39 823	–	–	...
Rural	**3 351 993**	**761**	**717 361**	**706**	**630 661**	**–**	**2 552**	**706**	**628 109**	**55**	**86 700**	**–**	**–**	**2 634 632**
Place of 1,000 to 2,499	495 882	307	495 882	253	410 135	–	–	253	410 135	54	85 747	–	–	...
2,000 to 2,499	163 413	73	163 413	61	136 744	–	–	61	136 744	12	26 669	–	–	...
1,500 to 1,999	160 120	94	160 120	79	134 998	–	–	79	134 998	15	25 122	–	–	...
1,000 to 1,499	172 349	140	172 349	113	138 393	–	–	113	138 393	27	33 956	–	–	...
Place of less than 1,000	212 418	454	212 418	453	211 465	–	–	453	211 465	1	953	–	–	...
Other rural	2 643 693	...	9 061	...	9 061	...	2 552	...	6 509	...	...	...	...	2 634 632
INSIDE METROPOLITAN AREA														
Total	13 867 055	620	11 748 321	547	11 267 586	41	7 961 899	506	3 305 687	73	480 735	–	–	2 118 734
Urban	**12 274 562**	**329**	**11 452 868**	**286**	**11 021 700**	**41**	**7 959 347**	**245**	**3 062 353**	**43**	**431 168**	**–**	**–**	**821 694**
Inside urbanized area	11 367 860	225	10 546 166	196	10 211 930	40	7 935 665	156	2 276 265	29	334 236	–	–	821 694
Central place	7 981 359	41	7 981 359	41	7 981 359	40	7 935 665	1	45 694	–	–	–	–	...
Place of—														
1,000,000 or more	2 637 430	2	2 637 430	2	2 637 430	2	2 637 430	–	–	–	–	–	–	...
500,000 to 999,999	1 451 120	2	1 451 120	2	1 451 120	2	1 451 120	–	–	–	–	–	–	...
250,000 to 499,999	1 432 008	4	1 432 008	4	1 432 008	4	1 432 008	–	–	–	–	–	–	...
100,000 to 249,999	945 527	7	945 527	7	945 527	7	945 527	–	–	–	–	–	–	...
50,000 to 99,999	1 158 403	16	1 158 403	16	1 158 403	16	1 158 208	–	195	–	–	–	–	...
Less than 50,000	356 871	10	356 871	10	356 871	9	311 372	1	45 499	–	–	–	–	...
Urban fringe	3 386 501	184	2 564 807	155	2 230 571	–	–	155	2 230 571	29	334 236	–	–	821 694
Place of 2,500 or more	2 508 382	144	2 508 382	117	2 177 093	–	–	117	2 177 093	27	331 289	–	–	...
100,000 or more	530 210	4	530 210	4	530 210	–	–	4	530 210	–	–	–	–	...
50,000 to 99,999	256 625	3	256 625	3	256 625	–	–	3	256 625	–	–	–	–	...
25,000 to 49,999	543 049	16	543 049	12	411 397	–	–	12	411 397	4	131 652	–	–	...
10,000 to 24,999	757 094	46	757 094	39	638 770	–	–	39	638 770	7	118 324	–	–	...
5,000 to 9,999	279 903	37	279 903	31	235 642	–	–	31	235 642	6	44 261	–	–	...
2,500 to 4,999	141 501	38	141 501	28	104 449	–	–	28	104 449	10	37 052	–	–	...
Place of less than 2,500	56 425	40	56 425	38	53 478	–	–	38	53 478	2	2 947	–	–	...
2,000 to 2,499	21 949	10	21 949	10	21 949	–	–	10	21 949	–	–	–	–	...
1,500 to 1,999	15 701	9	15 701	8	14 157	–	–	8	14 157	1	1 544	–	–	...
1,000 to 1,499	14 839	12	14 839	11	13 436	–	–	11	13 436	1	1 403	–	–	...
Less than 1,000	3 936	9	3 936	9	3 936	–	–	9	3 936	–	–	–	–	...
Other urban	821 694	...	...	...	...	...	...	...	...	...	...	...	...	821 694

TIPSII [UPF] GPH248 CENSUS90 71583900 03/16/93 4:08 PM MACHINE: C DATA:CENSUS90*PH2TIPSDA48. 02/20/93 02:04:47 TAPE: NONE FRAME: 102
TSF:CENSUS90*92. 02/20/93 02:05:41 UTF:CENSUS90*93. 02/20/93 02:05:41 META:CENSUS90*PH2TABLES48. 02/20/93 02:10:38

Table 13. Population Inside and Outside Metropolitan Area by Urban and Rural and Size of Place: 1990—Con.

[Portions of certain cities may be classified as rural (see "Extended City" in Appendix A). Place partly outside a metropolitan area is counted where larger part of population is located; population, however, is tabulated where located. For definitions of terms and meanings of symbols, see text]

State Inside Metropolitan Area Outside Metropolitan Area	Total population	In place: Total: Number of places	In place: Total: Population	In place: Incorporated place: Total: Number of places	In place: Incorporated place: Total: Population	In place: Incorporated place: Central city of metropolitan area: Number of places	In place: Incorporated place: Central city of metropolitan area: Population	In place: Incorporated place: Other: Number of places	In place: Incorporated place: Other: Population	In place: Census designated place: Total: Number of places	In place: Census designated place: Total: Population	In place: Census designated place: Central city of metropolitan area: Number of places	In place: Census designated place: Central city of metropolitan area: Population	Not in place
INSIDE METROPOLITAN AREA—Con.														
Outside urbanized area	906 702	104	906 702	90	809 770	1	23 682	89	786 088	14	96 932	–	–	…
Place of—														
25,000 or more	143 815	5	143 815	4	114 610	–	–	4	114 610	1	29 205	–	–	…
10,000 to 24,999	428 954	27	428 954	27	428 954	1	23 682	26	405 272	–	–	–	–	…
5,000 to 9,999	183 377	28	183 377	22	138 963	–	–	22	138 963	6	44 414	–	–	…
2,500 to 4,999	150 556	44	150 556	37	127 243	–	–	37	127 243	7	23 313	–	–	…
Rural	**1 592 493**	**291**	**295 453**	**261**	**245 886**	**–**	**2 552**	**261**	**243 334**	**30**	**49 567**	**–**	**–**	**1 297 040**
Place of 1,000 to 2,499	203 059	123	203 059	94	154 445	–	–	94	154 445	29	48 614	–	–	…
2,000 to 2,499	80 948	36	80 948	27	60 791	–	–	27	60 791	9	20 157	–	–	…
1,500 to 1,999	56 037	33	56 037	26	43 633	–	–	26	43 633	7	12 404	–	–	…
1,000 to 1,499	66 074	54	66 074	41	50 021	–	–	41	50 021	13	16 053	–	–	…
Place of less than 1,000	83 337	168	83 337	167	82 384	–	–	167	82 384	1	953	–	–	…
Other rural	1 306 097	…	9 057	…	9 057	…	2 552	…	6 505	…	…	…	…	1 297 040
OUTSIDE METROPOLITAN AREA														
Total	3 119 455	656	1 781 863	624	1 711 210	…	…	624	1 711 210	32	70 653	…	…	1 337 592
Urban	**1 359 955**	**186**	**1 359 955**	**179**	**1 326 435**	…	…	**179**	**1 326 435**	**7**	**33 520**	…	…	**–**
Inside urbanized area	4 386	1	4 386	1	4 386	…	…	1	4 386	–	–	…	…	–
Central place	3 521	–	3 521	–	3 521	…	…	–	3 521	–	–	…	…	…
Place of—														
1,000,000 or more	–	–	–	–	–	…	…	–	–	–	–	…	…	…
500,000 to 999,999	–	–	–	–	–	…	…	–	–	–	–	…	…	…
250,000 to 499,999	–	–	–	–	–	…	…	–	–	–	–	…	…	…
100,000 to 249,999	797	–	797	–	797	…	…	–	797	–	–	…	…	…
50,000 to 99,999	2 724	–	2 724	–	2 724	…	…	–	2 724	–	–	…	…	…
Less than 50,000	–	–	–	–	–	…	…	–	–	–	–	…	…	…
Urban fringe	865	1	865	1	865	…	…	1	865	–	–	…	…	–
Place of 2,500 or more	–	–	–	–	–	…	…	–	–	–	–	…	…	…
100,000 or more	–	–	–	–	–	…	…	–	–	–	–	…	…	…
50,000 to 99,999	–	–	–	–	–	…	…	–	–	–	–	…	…	…
25,000 to 49,999	–	–	–	–	–	…	…	–	–	–	–	…	…	…
10,000 to 24,999	–	–	–	–	–	…	…	–	–	–	–	…	…	…
5,000 to 9,999	–	–	–	–	–	…	…	–	–	–	–	…	…	…
2,500 to 4,999	–	–	–	–	–	…	…	–	–	–	–	…	…	…
Place of less than 2,500	865	1	865	1	865	…	…	1	865	–	–	…	…	…
2,000 to 2,499	–	–	–	–	–	…	…	–	–	–	–	…	…	…
1,500 to 1,999	–	–	–	–	–	…	…	–	–	–	–	…	…	…
1,000 to 1,499	–	–	–	–	–	…	…	–	–	–	–	…	…	…
Less than 1,000	865	1	865	1	865	…	…	1	865	–	–	…	…	…
Other urban	–	…	…	…	…	…	…	…	…	…	…	…	…	–
Outside urbanized area	1 355 569	185	1 355 569	178	1 322 049	…	…	178	1 322 049	7	33 520	…	…	…
Place of—														
25,000 or more	144 984	5	144 984	5	144 984	…	…	5	144 984	–	–	…	…	…
10,000 to 24,999	542 650	35	542 650	35	542 650	…	…	35	542 650	–	–	…	…	…
5,000 to 9,999	327 866	48	327 866	46	310 856	…	…	46	310 856	2	17 010	…	…	…
2,500 to 4,999	340 069	97	340 069	92	323 559	…	…	92	323 559	5	16 510	…	…	…
Rural	**1 759 500**	**470**	**421 908**	**445**	**384 775**	…	…	**445**	**384 775**	**25**	**37 133**	…	…	**1 337 592**
Place of 1,000 to 2,499	292 823	184	292 823	159	255 690	…	…	159	255 690	25	37 133	…	…	…
2,000 to 2,499	82 465	37	82 465	34	75 953	…	…	34	75 953	3	6 512	…	…	…
1,500 to 1,999	104 083	61	104 083	53	91 365	…	…	53	91 365	8	12 718	…	…	…
1,000 to 1,499	106 275	86	106 275	72	88 372	…	…	72	88 372	14	17 903	…	…	…
Place of less than 1,000	129 081	286	129 081	286	129 081	…	…	286	129 081	–	–	…	…	…
Other rural	1 337 596	…	4	…	4	…	…	…	4	…	…	…	…	1 337 592

TIPSII [UPF] GPH248 CENSUS90 71583900 03/16/93 4:08 PM MACHINE: C DATA:CENSUS90*PH2TIPSDA48. 02/20/93 02:04:47 TAPE: NONE FRAME: 103
TSF:CENSUS90*92. 02/20/93 02:05:41 UTF:CENSUS90*93. 02/20/93 02:05:41 META:CENSUS90*PH2TABLES48. 02/20/93 02:10:38

Table 14. Housing Units Inside and Outside Metropolitan Area by Urban and Rural and Size of Place: 1990

[Portions of certain cities may be classified as rural (see "Extended City" in Appendix A). Place partly outside a metropolitan area is counted where larger part of population is located; housing units, however, are tabulated where located. For definitions of terms and meanings of symbols, see tex

State Inside Metropolitan Area Outside Metropolitan Area	All housing units	In place: Total: Number of places	In place: Total: Housing units	Incorporated place: Total: Number of places	Incorporated place: Total: Housing units	Incorporated place: Central city of metropolitan area: Number of places	Incorporated place: Central city of metropolitan area: Housing units	Incorporated place: Other: Number of places	Incorporated place: Other: Housing units	Census designated place: Total: Number of places	Census designated place: Total: Housing units	Census designated place: Central city of metropolitan area: Number of places	Census designated place: Central city of metropolitan area: Housing units	Not in place
THE STATE														
Total	7 008 999	1 276	5 558 489	1 171	5 362 006	41	3 347 156	1 130	2 014 850	105	196 483	–	–	1 450 510
Urban	**5 544 390**	**515**	**5 240 589**	**465**	**5 079 690**	**41**	**3 344 699**	**424**	**1 734 991**	**50**	**160 899**	**–**	**–**	**303 801**
Inside urbanized area	4 629 764	226	4 325 963	197	4 215 929	40	3 335 016	157	880 913	29	110 034	–	–	303 801
Central place	3 355 870	41	3 355 870	41	3 355 870	40	3 335 016	1	20 854	–	–	–	–	…
Place of—														
1,000,000 or more	1 192 035	2	1 192 035	2	1 192 035	2	1 192 035	–	–	–	–	–	–	…
500,000 to 999,999	533 984	2	533 984	2	533 984	2	533 984	–	–	–	–	–	–	…
250,000 to 499,999	624 306	4	624 306	4	624 306	4	624 306	–	–	–	–	–	–	…
100,000 to 249,999	390 046	7	390 046	7	390 046	7	389 540	–	506	–	–	–	–	…
50,000 to 99,999	471 477	16	471 477	16	471 477	16	470 415	–	1 062	–	–	–	–	…
Less than 50,000	144 022	10	144 022	10	144 022	9	124 736	1	19 286	–	–	–	–	…
Urban fringe	1 273 894	185	970 093	156	860 059	–	–	156	860 059	29	110 034	–	–	303 801
Place of 2,500 or more	946 967	144	946 967	117	838 015	–	–	117	838 015	27	108 952	–	–	…
100,000 or more	203 755	4	203 755	4	203 755	–	–	4	203 755	–	–	–	–	…
50,000 to 99,999	100 447	3	100 447	3	100 447	–	–	3	100 447	–	–	–	–	…
25,000 to 49,999	200 436	16	200 436	12	161 567	–	–	12	161 567	4	38 869	–	–	…
10,000 to 24,999	276 557	46	276 557	39	236 066	–	–	39	236 066	7	40 491	–	–	…
5,000 to 9,999	108 907	37	108 907	31	93 681	–	–	31	93 681	6	15 226	–	–	…
2,500 to 4,999	56 865	38	56 865	28	42 499	–	–	28	42 499	10	14 366	–	–	…
Place of less than 2,500	23 126	41	23 126	39	22 044	–	–	39	22 044	2	1 082	–	–	…
2,000 to 2,499	9 095	10	9 095	10	9 095	–	–	10	9 095	–	–	–	–	…
1,500 to 1,999	5 892	9	5 892	8	5 179	–	–	8	5 179	1	713	–	–	…
1,000 to 1,499	6 265	12	6 265	11	5 896	–	–	11	5 896	1	369	–	–	…
Less than 1,000	1 874	10	1 874	10	1 874	–	–	10	1 874	–	–	–	–	…
Other urban	303 801	…	…	…	…	…	…	…	…	…	…	…	…	303 801
Outside urbanized area	914 626	289	914 626	268	863 761	1	9 683	267	854 078	21	50 865	–	–	…
Place of—														
25,000 or more	111 244	10	111 244	9	99 855	–	–	9	99 855	1	11 389	–	–	…
10,000 to 24,999	390 767	62	390 767	62	390 767	1	9 683	61	381 084	–	–	–	–	…
5,000 to 9,999	207 478	76	207 478	68	182 970	–	–	68	182 970	8	24 508	–	–	…
2,500 to 4,999	205 137	141	205 137	129	190 169	–	–	129	190 169	12	14 968	–	–	…
Rural	**1 464 609**	**761**	**317 900**	**706**	**282 316**	**–**	**2 457**	**706**	**279 859**	**55**	**35 584**	**–**	**–**	**1 146 709**
Place of 1,000 to 2,499	214 254	307	214 254	253	178 976	–	–	253	178 976	54	35 278	–	–	…
2,000 to 2,499	69 771	73	69 771	61	58 899	–	–	61	58 899	12	10 872	–	–	…
1,500 to 1,999	72 157	94	72 157	79	61 451	–	–	79	61 451	15	10 706	–	–	…
1,000 to 1,499	72 326	140	72 326	113	58 626	–	–	113	58 626	27	13 700	–	–	…
Place of less than 1,000	98 816	454	98 816	453	98 510	–	–	453	98 510	1	306	–	–	…
Other rural	1 151 539	…	4 830	…	4 830	…	2 457	…	2 373	…	…	…	…	1 146 709
INSIDE METROPOLITAN AREA														
Total	5 603 808	620	4 798 850	547	4 633 748	41	3 347 156	506	1 286 592	73	165 102	–	–	804 958
Urban	**4 980 038**	**329**	**4 676 237**	**286**	**4 528 393**	**41**	**3 344 699**	**245**	**1 183 694**	**43**	**147 844**	**–**	**–**	**303 801**
Inside urbanized area	4 627 963	225	4 324 162	196	4 214 128	40	3 335 016	156	879 112	29	110 034	–	–	303 801
Central place	3 354 389	41	3 354 389	41	3 354 389	40	3 335 016	1	19 373	–	–	–	–	…
Place of—														
1,000,000 or more	1 192 035	2	1 192 035	2	1 192 035	2	1 192 035	–	–	–	–	–	–	…
500,000 to 999,999	533 984	2	533 984	2	533 984	2	533 984	–	–	–	–	–	–	…
250,000 to 499,999	624 306	4	624 306	4	624 306	4	624 306	–	–	–	–	–	–	…
100,000 to 249,999	389 540	7	389 540	7	389 540	7	389 540	–	–	–	–	–	–	…
50,000 to 99,999	470 502	16	470 502	16	470 502	16	470 415	–	87	–	–	–	–	…
Less than 50,000	144 022	10	144 022	10	144 022	9	124 736	1	19 286	–	–	–	–	…
Urban fringe	1 273 574	184	969 773	155	859 739	–	–	155	859 739	29	110 034	–	–	303 801
Place of 2,500 or more	946 967	144	946 967	117	838 015	–	–	117	838 015	27	108 952	–	–	…
100,000 or more	203 755	4	203 755	4	203 755	–	–	4	203 755	–	–	–	–	…
50,000 to 99,999	100 447	3	100 447	3	100 447	–	–	3	100 447	–	–	–	–	…
25,000 to 49,999	200 436	16	200 436	12	161 567	–	–	12	161 567	4	38 869	–	–	…
10,000 to 24,999	276 557	46	276 557	39	236 066	–	–	39	236 066	7	40 491	–	–	…
5,000 to 9,999	108 907	37	108 907	31	93 681	–	–	31	93 681	6	15 226	–	–	…
2,500 to 4,999	56 865	38	56 865	28	42 499	–	–	28	42 499	10	14 366	–	–	…
Place of less than 2,500	22 806	40	22 806	38	21 724	–	–	38	21 724	2	1 082	–	–	…
2,000 to 2,499	9 095	10	9 095	10	9 095	–	–	10	9 095	–	–	–	–	…
1,500 to 1,999	5 892	9	5 892	8	5 179	–	–	8	5 179	1	713	–	–	…
1,000 to 1,499	6 265	12	6 265	11	5 896	–	–	11	5 896	1	369	–	–	…
Less than 1,000	1 554	9	1 554	9	1 554	–	–	9	1 554	–	–	–	–	…
Other urban	303 801	…	…	…	…	…	…	…	…	…	…	…	…	303 801

TIPSII [UPF] GPH248 CENSUS90 71583900 03/16/93 4:08 PM MACHINE: C DATA:CENSUS90*PH2TIPSDA48. 02/20/93 02:04:47 TAPE: NONE FRAME: 104
TSF:CENSUS90*92. 02/20/93 02:05:41 UTF:CENSUS90*93. 02/20/93 02:05:41 META:CENSUS90*PH2TABLES48. 02/20/93 02:10:38

Table 14. Housing Units Inside and Outside Metropolitan Area by Urban and Rural and Size of Place: 1990—Con.

[Portions of certain cities may be classified as rural (see "Extended City" in Appendix A). Place partly outside a metropolitan area is counted where larger part of population is located; housing units, however, are tabulated where located. For definitions of terms and meanings of symbols, see tex

State Inside Metropolitan Area Outside Metropolitan Area	All housing units	In place: Total: Number of places	In place: Total: Housing units	Incorporated place: Total: Number of places	Incorporated place: Total: Housing units	Incorporated place: Central city of metropolitan area: Number of places	Incorporated place: Central city of metropolitan area: Housing units	Incorporated place: Other: Number of places	Incorporated place: Other: Housing units	Census designated place: Total: Number of places	Census designated place: Total: Housing units	Census designated place: Central city of metropolitan area: Number of places	Census designated place: Central city of metropolitan area: Housing units	Not in place
INSIDE METROPOLITAN AREA—Con.														
Outside urbanized area	352 075	104	352 075	90	314 265	1	9 683	89	304 582	14	37 810	–	–	…
Place of—														
25,000 or more	56 576	5	56 576	4	45 187	–	–	4	45 187	1	11 389	–	–	…
10,000 to 24,999	165 463	27	165 463	27	165 463	1	9 683	26	155 780	–	–	–	–	…
5,000 to 9,999	72 908	28	72 908	22	54 509	–	–	22	54 509	6	18 399	–	–	…
2,500 to 4,999	57 128	44	57 128	37	49 106	–	–	37	49 106	7	8 022	–	–	…
Rural	**623 770**	**291**	**122 613**	**261**	**105 355**	**–**	**2 457**	**261**	**102 898**	**30**	**17 258**	**–**	**–**	**501 157**
Place of 1,000 to 2,499	82 265	123	82 265	94	65 313	–	–	94	65 313	29	16 952	–	–	…
2,000 to 2,499	32 215	36	32 215	27	25 025	–	–	27	25 025	9	7 190	–	–	…
1,500 to 1,999	24 834	33	24 834	26	20 784	–	–	26	20 784	7	4 050	–	–	…
1,000 to 1,499	25 216	54	25 216	41	19 504	–	–	41	19 504	13	5 712	–	–	…
Place of less than 1,000	35 520	168	35 520	167	35 214	–	–	167	35 214	1	306	–	–	…
Other rural	505 985	…	4 828	…	4 828	…	2 457	…	2 371	…	…	…	…	501 157
OUTSIDE METROPOLITAN AREA														
Total	1 405 191	656	759 639	624	728 258	…	…	624	728 258	32	31 381	…	…	645 552
Urban	**564 352**	**186**	**564 352**	**179**	**551 297**	…	…	**179**	**551 297**	**7**	**13 055**	…	…	**–**
Inside urbanized area	1 801	1	1 801	1	1 801	…	…	1	1 801	–	–	…	…	–
Central place	1 481	–	1 481	–	1 481	…	…	–	1 481	–	–	…	…	…
Place of—														
1,000,000 or more	–	–	–	–	–	…	…	–	–	–	–	…	…	…
500,000 to 999,999	–	–	–	–	–	…	…	–	–	–	–	…	…	…
250,000 to 499,999	–	–	–	–	–	…	…	–	–	–	–	…	…	…
100,000 to 249,999	506	–	506	–	506	…	…	–	506	–	–	…	…	…
50,000 to 99,999	975	–	975	–	975	…	…	–	975	–	–	…	…	…
Less than 50,000	–	–	–	–	–	…	…	–	–	–	–	…	…	…
Urban fringe	320	1	320	1	320	…	…	1	320	–	–	…	…	–
Place of 2,500 or more	–	–	–	–	–	…	…	–	–	–	–	…	…	…
100,000 or more	–	–	–	–	–	…	…	–	–	–	–	…	…	…
50,000 to 99,999	–	–	–	–	–	…	…	–	–	–	–	…	…	…
25,000 to 49,999	–	–	–	–	–	…	…	–	–	–	–	…	…	…
10,000 to 24,999	–	–	–	–	–	…	…	–	–	–	–	…	…	…
5,000 to 9,999	–	–	–	–	–	…	…	–	–	–	–	…	…	…
2,500 to 4,999	–	–	–	–	–	…	…	–	–	–	–	…	…	…
Place of less than 2,500	320	1	320	1	320	…	…	1	320	–	–	…	…	…
2,000 to 2,499	–	–	–	–	–	…	…	–	–	–	–	…	…	…
1,500 to 1,999	–	–	–	–	–	…	…	–	–	–	–	…	…	…
1,000 to 1,499	–	–	–	–	–	…	…	–	–	–	–	…	…	…
Less than 1,000	320	1	320	1	320	…	…	1	320	–	–	…	…	…
Other urban	–	…	…	…	…	…	…	…	…	…	…	…	…	–
Outside urbanized area	562 551	185	562 551	178	549 496	…	…	178	549 496	7	13 055	…	…	…
Place of—														
25,000 or more	54 668	5	54 668	5	54 668	…	…	5	54 668	–	–	…	…	…
10,000 to 24,999	225 304	35	225 304	35	225 304	…	…	35	225 304	–	–	…	…	…
5,000 to 9,999	134 570	48	134 570	46	128 461	…	…	46	128 461	2	6 109	…	…	…
2,500 to 4,999	148 009	97	148 009	92	141 063	…	…	92	141 063	5	6 946	…	…	…
Rural	**840 839**	**470**	**195 287**	**445**	**176 961**	…	…	**445**	**176 961**	**25**	**18 326**	…	…	**645 552**
Place of 1,000 to 2,499	131 989	184	131 989	159	113 663	…	…	159	113 663	25	18 326	…	…	…
2,000 to 2,499	37 556	37	37 556	34	33 874	…	…	34	33 874	3	3 682	…	…	…
1,500 to 1,999	47 323	61	47 323	53	40 667	…	…	53	40 667	8	6 656	…	…	…
1,000 to 1,499	47 110	86	47 110	72	39 122	…	…	72	39 122	14	7 988	…	…	…
Place of less than 1,000	63 296	286	63 296	286	63 296	…	…	286	63 296	–	–	…	…	…
Other rural	645 554	…	2	…	2	…	…	…	2	…	…	…	…	645 552

TIPSII [UPF] GPH248 CENSUS90 71583900 03/16/93 4:08 PM MACHINE: C DATA:CENSUS90*PH2TIPSDA48. 02/20/93 02:04:47 TAPE: NONE FRAME: 105
TSF:CENSUS90*92. 02/20/93 02:05:41 UTF:CENSUS90*93. 02/20/93 02:05:41 META:CENSUS90*PH2TABLES48. 02/20/93 02:10:38

Table 15. Land Area in Square Kilometers Inside and Outside Metropolitan Area by Urban and Rural and Size of Place: 1990

[Portions of certain cities may be classified as rural (see "Extended City" in Appendix A). Place partly outside a metropolitan area is counted where larger part of population is located; land area, however, is tabulated where located. For definitions of terms and meanings of symbols, see text]

State Inside Metropolitan Area Outside Metropolitan Area	All land area	In place: Total: Number of places	In place: Total: Land area	Incorporated place: Total: Number of places	Incorporated place: Total: Land area	Incorporated place: Central city of metropolitan area: Number of places	Incorporated place: Central city of metropolitan area: Land area	Incorporated place: Other: Number of places	Incorporated place: Other: Land area	Census designated place: Total: Number of places	Census designated place: Total: Land area	Census designated place: Central city of metropolitan area: Number of places	Census designated place: Central city of metropolitan area: Land area	Not in place
THE STATE														
Total	678 358.1	1 276	24 409.1	1 171	21 838.8	41	9 518.5	1 130	12 320.3	105	2 570.4	–	–	653 948.9
Urban	**19 868.2**	**515**	**18 631.5**	**465**	**17 069.0**	**41**	**9 010.3**	**424**	**8 058.7**	**50**	**1 562.6**	**–**	**–**	**1 236.7**
Inside urbanized area	14 271.2	226	13 034.5	197	12 429.1	40	8 948.1	157	3 481.0	29	605.5	–	–	1 236.7
Central place	9 059.7	41	9 059.7	41	9 059.7	40	8 948.1	1	111.6	–	–	–	–	…
Place of—														
1,000,000 or more	2 285.1	2	2 285.1	2	2 285.1	2	2 285.1	–	–	–	–	–	–	…
500,000 to 999,999	1 284.0	2	1 284.0	2	1 284.0	2	1 284.0	–	–	–	–	–	–	…
250,000 to 499,999	1 784.5	4	1 784.5	4	1 784.5	4	1 783.9	–	.6	–	–	–	–	…
100,000 to 249,999	1 428.3	7	1 428.3	7	1 428.3	7	1 398.1	–	30.2	–	–	–	–	…
50,000 to 99,999	1 644.6	16	1 644.6	16	1 644.6	16	1 605.7	–	38.9	–	–	–	–	…
Less than 50,000	633.0	10	633.0	10	633.0	9	591.3	1	41.8	–	–	–	–	…
Urban fringe	5 211.6	185	3 974.9	156	3 369.4	–	–	156	3 369.4	29	605.5	–	–	1 236.7
Place of 2,500 or more	3 791.3	144	3 791.3	117	3 191.3	–	–	117	3 191.3	27	600.0	–	–	…
100,000 or more	544.4	4	544.4	4	544.4	–	–	4	544.4	–	–	–	–	…
50,000 to 99,999	340.6	3	340.6	3	340.6	–	–	3	340.6	–	–	–	–	…
25,000 to 49,999	687.4	16	687.4	12	504.0	–	–	12	504.0	4	183.5	–	–	…
10,000 to 24,999	1 394.9	46	1 394.9	39	1 119.8	–	–	39	1 119.8	7	275.0	–	–	…
5,000 to 9,999	553.3	37	553.3	31	505.0	–	–	31	505.0	6	48.3	–	–	…
2,500 to 4,999	270.7	38	270.7	28	177.5	–	–	28	177.5	10	93.2	–	–	…
Place of less than 2,500	183.5	41	183.5	39	178.1	–	–	39	178.1	2	5.5	–	–	…
2,000 to 2,499	54.1	10	54.1	10	54.1	–	–	10	54.1	–	–	–	–	…
1,500 to 1,999	53.9	9	53.9	8	51.8	–	–	8	51.8	1	2.2	–	–	…
1,000 to 1,499	45.7	12	45.7	11	42.4	–	–	11	42.4	1	3.3	–	–	…
Less than 1,000	29.8	10	29.8	10	29.8	–	–	10	29.8	–	–	–	–	…
Other urban	1 236.7	…	…	…	…	…	…	…	…	…	…	…	…	1 236.7
Outside urbanized area	5 597.0	289	5 597.0	268	4 639.9	1	62.2	267	4 577.7	21	957.1	–	–	…
Place of—														
25,000 or more	508.3	10	508.3	9	465.9	–	–	9	465.9	1	42.4	–	–	…
10,000 to 24,999	1 994.9	62	1 994.9	62	1 994.9	1	62.2	61	1 932.7	–	–	–	–	…
5,000 to 9,999	1 642.7	76	1 642.7	68	1 050.6	–	–	68	1 050.6	8	592.0	–	–	…
2,500 to 4,999	1 451.2	141	1 451.2	129	1 128.5	–	–	129	1 128.5	12	322.7	–	–	…
Rural	**658 489.8**	**761**	**5 777.6**	**706**	**4 769.8**	**–**	**508.2**	**706**	**4 261.6**	**55**	**1 007.8**	**–**	**–**	**652 712.2**
Place of 1,000 to 2,499	2 650.5	307	2 650.5	253	1 643.0	–	–	253	1 643.0	54	1 007.5	–	–	…
2,000 to 2,499	730.7	73	730.7	61	518.5	–	–	61	518.5	12	212.1	–	–	…
1,500 to 1,999	673.3	94	673.3	79	476.8	–	–	79	476.8	15	196.5	–	–	…
1,000 to 1,499	1 246.5	140	1 246.5	113	647.7	–	–	113	647.7	27	598.9	–	–	…
Place of less than 1,000	1 917.1	454	1 917.1	453	1 916.8	–	–	453	1 916.8	1	.3	–	–	…
Other rural	653 922.3	…	1 210.1	…	1 210.1	…	508.2	…	701.9	…	…	…	…	652 712.2
INSIDE METROPOLITAN AREA														
Total	119 263.7	620	19 151.7	547	17 187.5	41	9 518.5	506	7 669.0	73	1 964.3	–	–	100 111.9
Urban	**16 962.2**	**329**	**15 725.5**	**286**	**14 319.2**	**41**	**9 010.3**	**245**	**5 308.9**	**43**	**1 406.3**	**–**	**–**	**1 236.7**
Inside urbanized area	14 206.5	225	12 969.8	196	12 364.4	40	8 948.1	156	3 416.3	29	605.5	–	–	1 236.7
Central place	8 997.3	41	8 997.3	41	8 997.3	40	8 948.1	1	49.2	–	–	–	–	…
Place of—														
1,000,000 or more	2 285.1	2	2 285.1	2	2 285.1	2	2 285.1	–	–	–	–	–	–	…
500,000 to 999,999	1 284.0	2	1 284.0	2	1 284.0	2	1 284.0	–	–	–	–	–	–	…
250,000 to 499,999	1 783.9	4	1 783.9	4	1 783.9	4	1 783.9	–	–	–	–	–	–	…
100,000 to 249,999	1 398.1	7	1 398.1	7	1 398.1	7	1 398.1	–	–	–	–	–	–	…
50,000 to 99,999	1 613.2	16	1 613.2	16	1 613.2	16	1 605.7	–	7.5	–	–	–	–	…
Less than 50,000	633.0	10	633.0	10	633.0	9	591.3	1	41.8	–	–	–	–	…
Urban fringe	5 209.2	184	3 972.5	155	3 367.0	–	–	155	3 367.0	29	605.5	–	–	1 236.7
Place of 2,500 or more	3 790.6	144	3 790.6	117	3 190.6	–	–	117	3 190.6	27	600.0	–	–	…
100,000 or more	544.4	4	544.4	4	544.4	–	–	4	544.4	–	–	–	–	…
50,000 to 99,999	340.6	3	340.6	3	340.6	–	–	3	340.6	–	–	–	–	…
25,000 to 49,999	687.4	16	687.4	12	504.0	–	–	12	504.0	4	183.5	–	–	…
10,000 to 24,999	1 394.1	46	1 394.1	39	1 119.1	–	–	39	1 119.1	7	275.0	–	–	…
5,000 to 9,999	553.3	37	553.3	31	505.0	–	–	31	505.0	6	48.3	–	–	…
2,500 to 4,999	270.7	38	270.7	28	177.5	–	–	28	177.5	10	93.2	–	–	…
Place of less than 2,500	181.9	40	181.9	38	176.4	–	–	38	176.4	2	5.5	–	–	…
2,000 to 2,499	54.1	10	54.1	10	54.1	–	–	10	54.1	–	–	–	–	…
1,500 to 1,999	53.9	9	53.9	8	51.8	–	–	8	51.8	1	2.2	–	–	…
1,000 to 1,499	45.7	12	45.7	11	42.4	–	–	11	42.4	1	3.3	–	–	…
Less than 1,000	28.2	9	28.2	9	28.2	–	–	9	28.2	–	–	–	–	…
Other urban	1 236.7	…	…	…	…	…	…	…	…	…	…	…	…	1 236.7

TIPSII [UPF] GPH248 CENSUS90 71583900 03/16/93 4:08 PM MACHINE: C DATA:CENSUS90*PH2TIPSDA48. 02/20/93 02:04:47 TAPE: NONE FRAME: 106
TSF:CENSUS90*92. 02/20/93 02:05:41 UTF:CENSUS90*93. 02/20/93 02:05:41 META:CENSUS90*PH2TABLES48. 02/20/93 02:10:38

Table 15. Land Area in Square Kilometers Inside and Outside Metropolitan Area by Urban and Rural and Size of Place: 1990—Con.

[Portions of certain cities may be classified as rural (see "Extended City" in Appendix A). Place partly outside a metropolitan area is counted where larger part of population is located; land area, however, is tabulated where located. For definitions of terms and meanings of symbols, see text]

State Inside Metropolitan Area Outside Metropolitan Area	All land area	In place: Total: Number of places	In place: Total: Land area	Incorporated place: Total: Number of places	Incorporated place: Total: Land area	Incorporated place: Central city of metropolitan area: Number of places	Incorporated place: Central city of metropolitan area: Land area	Incorporated place: Other: Number of places	Incorporated place: Other: Land area	Census designated place: Total: Number of places	Census designated place: Total: Land area	Census designated place: Central city of metropolitan area: Number of places	Census designated place: Central city of metropolitan area: Land area	Not in place
INSIDE METROPOLITAN AREA—Con.														
Outside urbanized area	2 755.7	104	2 755.7	90	1 954.8	1	62.2	89	1 892.6	14	800.9	–	–	…
Place of—														
25,000 or more	250.6	5	250.6	4	208.2	–	–	4	208.2	1	42.4	–	–	…
10,000 to 24,999	1 003.0	27	1 003.0	27	1 003.0	1	62.2	26	940.8	–	–	–	–	…
5,000 to 9,999	955.5	28	955.5	22	399.5	–	–	22	399.5	6	556.0	–	–	…
2,500 to 4,999	546.6	44	546.6	37	344.1	–	–	37	344.1	7	202.5	–	–	…
Rural	**102 301.5**	**291**	**3 426.2**	**261**	**2 868.3**	**–**	**508.2**	**261**	**2 360.1**	**30**	**557.9**	**–**	**–**	**98 875.2**
Place of 1,000 to 2,499	1 342.5	123	1 342.5	94	784.9	–	–	94	784.9	29	557.6	–	–	…
2,000 to 2,499	434.6	36	434.6	27	309.2	–	–	27	309.2	9	125.4	–	–	…
1,500 to 1,999	248.0	33	248.0	26	169.2	–	–	26	169.2	7	78.8	–	–	…
1,000 to 1,499	659.9	54	659.9	41	306.5	–	–	41	306.5	13	353.4	–	–	…
Place of less than 1,000	925.0	168	925.0	167	924.7	–	–	167	924.7	1	.3	–	–	…
Other rural	100 033.9	…	1 158.7	…	1 158.7	…	508.2	…	650.5	…	…	…	…	98 875.2
OUTSIDE METROPOLITAN AREA														
Total	559 094.4	656	5 257.4	624	4 651.3	…	…	624	4 651.3	32	606.1	…	…	553 837.0
Urban	**2 906.0**	**186**	**2 906.0**	**179**	**2 749.8**	…	…	**179**	**2 749.8**	**7**	**156.3**	…	…	**–**
Inside urbanized area	64.7	1	64.7	1	64.7	…	…	1	64.7	–	–	…	…	–
Central place	62.3	–	62.3	–	62.3	…	…	–	62.3	–	–	…	…	…
Place of—														
1,000,000 or more	–	–	–	–	–	…	…	–	–	–	–	…	…	…
500,000 to 999,999	–	–	–	–	–	…	…	–	–	–	–	…	…	…
250,000 to 499,999	.6	–	.6	–	.6	…	…	–	.6	–	–	…	…	…
100,000 to 249,999	30.2	–	30.2	–	30.2	…	…	–	30.2	–	–	…	…	…
50,000 to 99,999	31.4	–	31.4	–	31.4	…	…	–	31.4	–	–	…	…	…
Less than 50,000	–	–	–	–	–	…	…	–	–	–	–	…	…	…
Urban fringe	2.4	1	2.4	1	2.4	…	…	1	2.4	–	–	…	…	–
Place of 2,500 or more	.8	–	.8	–	.8	…	…	–	.8	–	–	…	…	…
100,000 or more	–	–	–	–	–	…	…	–	–	–	–	…	…	…
50,000 to 99,999	–	–	–	–	–	…	…	–	–	–	–	…	…	…
25,000 to 49,999	–	–	–	–	–	…	…	–	–	–	–	…	…	…
10,000 to 24,999	.8	–	.8	–	.8	…	…	–	.8	–	–	…	…	…
5,000 to 9,999	–	–	–	–	–	…	…	–	–	–	–	…	…	…
2,500 to 4,999	–	–	–	–	–	…	…	–	–	–	–	…	…	…
Place of less than 2,500	1.6	1	1.6	1	1.6	…	…	1	1.6	–	–	…	…	…
2,000 to 2,499	–	–	–	–	–	…	…	–	–	–	–	…	…	…
1,500 to 1,999	–	–	–	–	–	…	…	–	–	–	–	…	…	…
1,000 to 1,499	–	–	–	–	–	…	…	–	–	–	–	…	…	…
Less than 1,000	1.6	1	1.6	1	1.6	…	…	1	1.6	–	–	…	…	…
Other urban	–	…	…	…	…	…	…	…	…	…	…	…	…	–
Outside urbanized area	2 841.3	185	2 841.3	178	2 685.1	…	…	178	2 685.1	7	156.3	…	…	…
Place of—														
25,000 or more	257.7	5	257.7	5	257.7	…	…	5	257.7	–	–	…	…	…
10,000 to 24,999	991.9	35	991.9	35	991.9	…	…	35	991.9	–	–	…	…	…
5,000 to 9,999	687.2	48	687.2	46	651.1	…	…	46	651.1	2	36.0	…	…	…
2,500 to 4,999	904.6	97	904.6	92	784.3	…	…	92	784.3	5	120.2	…	…	…
Rural	**556 188.4**	**470**	**2 351.4**	**445**	**1 901.5**	…	…	**445**	**1 901.5**	**25**	**449.8**	…	…	**553 837.0**
Place of 1,000 to 2,499	1 308.0	184	1 308.0	159	858.1	…	…	159	858.1	25	449.8	…	…	…
2,000 to 2,499	296.0	37	296.0	34	209.3	…	…	34	209.3	3	86.7	…	…	…
1,500 to 1,999	425.3	61	425.3	53	307.6	…	…	53	307.6	8	117.7	…	…	…
1,000 to 1,499	586.6	86	586.6	72	341.1	…	…	72	341.1	14	245.5	…	…	…
Place of less than 1,000	992.0	286	992.0	286	992.0	…	…	286	992.0	–	–	…	…	…
Other rural	553 888.4	…	51.4	…	51.4	…	…	…	51.4	…	…	…	…	553 837.0

TIPSII [UPF] GPH248 CENSUS90 71583900 03/16/93 4:08 PM MACHINE: C DATA:CENSUS90*PH2TIPSDA48. 02/20/93 02:04:47 TAPE: NONE FRAME: 107
TSF:CENSUS90*92. 02/20/93 02:05:41 UTF:CENSUS90*93. 02/20/93 02:05:41 META:CENSUS90*PH2TABLES48. 02/20/93 02:10:38

Table 16. Land Area in Square Miles Inside and Outside Metropolitan Area by Urban and Rural and Size of Place: 1990

[Portions of certain cities may be classified as rural (see "Extended City" in Appendix A). Place partly outside a metropolitan area is counted where larger part of population is located; land area, however, is tabulated where located. For definitions of terms and meanings of symbols, see text]

State Inside Metropolitan Area Outside Metropolitan Area	All land area	In place: Total: Number of places	In place: Total: Land area	In place: Incorporated place: Total: Number of places	In place: Incorporated place: Total: Land area	In place: Incorporated place: Central city of metropolitan area: Number of places	In place: Incorporated place: Central city of metropolitan area: Land area	In place: Incorporated place: Other: Number of places	In place: Incorporated place: Other: Land area	In place: Census designated place: Total: Number of places	In place: Census designated place: Total: Land area	In place: Census designated place: Central city of metropolitan area: Number of places	In place: Census designated place: Central city of metropolitan area: Land area	Not in place
THE STATE														
Total	261 914.3	1 276	9 424.4	1 171	8 432.0	41	3 675.1	1 130	4 756.9	105	992.4	–	–	252 489.9
Urban	**7 671.1**	**515**	**7 193.6**	**465**	**6 590.3**	**41**	**3 478.9**	**424**	**3 111.5**	**50**	**603.3**	**–**	**–**	**477.5**
Inside urbanized area	5 510.1	226	5 032.6	197	4 798.9	40	3 454.9	157	1 344.0	29	233.8	–	–	477.5
Central place	3 497.9	41	3 497.9	41	3 497.9	40	3 454.9	1	43.1	–	–	–	–	…
Place of—														
1,000,000 or more	882.3	2	882.3	2	882.3	2	882.3	–	–	–	–	–	–	…
500,000 to 999,999	495.8	2	495.8	2	495.8	2	495.8	–	–	–	–	–	–	…
250,000 to 499,999	689.0	4	689.0	4	689.0	4	688.8	–	.2	–	–	–	–	…
100,000 to 249,999	551.5	7	551.5	7	551.5	7	539.8	–	11.7	–	–	–	–	…
50,000 to 99,999	635.0	16	635.0	16	635.0	16	620.0	–	15.0	–	–	–	–	…
Less than 50,000	244.4	10	244.4	10	244.4	9	228.3	1	16.1	–	–	–	–	…
Urban fringe	2 012.2	185	1 534.7	156	1 300.9	–	–	156	1 300.9	29	233.8	–	–	477.5
Place of 2,500 or more	1 463.8	144	1 463.8	117	1 232.2	–	–	117	1 232.2	27	231.7	–	–	…
100,000 or more	210.2	4	210.2	4	210.2	–	–	4	210.2	–	–	–	–	…
50,000 to 99,999	131.5	3	131.5	3	131.5	–	–	3	131.5	–	–	–	–	…
25,000 to 49,999	265.4	16	265.4	12	194.6	–	–	12	194.6	4	70.8	–	–	…
10,000 to 24,999	538.6	46	538.6	39	432.4	–	–	39	432.4	7	106.2	–	–	…
5,000 to 9,999	213.6	37	213.6	31	195.0	–	–	31	195.0	6	18.7	–	–	…
2,500 to 4,999	104.5	38	104.5	28	68.5	–	–	28	68.5	10	36.0	–	–	…
Place of less than 2,500	70.9	41	70.9	39	68.8	–	–	39	68.8	2	2.1	–	–	…
2,000 to 2,499	20.9	10	20.9	10	20.9	–	–	10	20.9	–	–	–	–	…
1,500 to 1,999	20.8	9	20.8	8	20.0	–	–	8	20.0	1	.8	–	–	…
1,000 to 1,499	17.6	12	17.6	11	16.4	–	–	11	16.4	1	1.3	–	–	…
Less than 1,000	11.5	10	11.5	10	11.5	–	–	10	11.5	–	–	–	–	…
Other urban	477.5	…	…	…	…	…	…	…	…	…	…	…	…	477.5
Outside urbanized area	2 161.0	289	2 161.0	268	1 791.5	1	24.0	267	1 767.5	21	369.5	–	–	…
Place of—														
25,000 or more	196.2	10	196.2	9	179.9	–	–	9	179.9	1	16.4	–	–	…
10,000 to 24,999	770.2	62	770.2	62	770.2	1	24.0	61	746.2	–	–	–	–	…
5,000 to 9,999	634.2	76	634.2	68	405.6	–	–	68	405.6	8	228.6	–	–	…
2,500 to 4,999	560.3	141	560.3	129	435.7	–	–	129	435.7	12	124.6	–	–	…
Rural	**254 243.2**	**761**	**2 230.7**	**706**	**1 841.6**	**–**	**196.2**	**706**	**1 645.4**	**55**	**389.1**	**–**	**–**	**252 012.4**
Place of 1,000 to 2,499	1 023.4	307	1 023.4	253	634.4	–	–	253	634.4	54	389.0	–	–	…
2,000 to 2,499	282.1	73	282.1	61	200.2	–	–	61	200.2	12	81.9	–	–	…
1,500 to 1,999	260.0	94	260.0	79	184.1	–	–	79	184.1	15	75.9	–	–	…
1,000 to 1,499	481.3	140	481.3	113	250.1	–	–	113	250.1	27	231.2	–	–	…
Place of less than 1,000	740.2	454	740.2	453	740.1	–	–	453	740.1	1	.1	–	–	…
Other rural	252 479.6	…	467.2	…	467.2	…	196.2	…	271.0	…	…	…	…	252 012.4
INSIDE METROPOLITAN AREA														
Total	46 047.7	620	7 394.5	547	6 636.1	41	3 675.1	506	2 961.0	73	758.4	–	–	38 653.3
Urban	**6 549.1**	**329**	**6 071.6**	**286**	**5 528.6**	**41**	**3 478.9**	**245**	**2 049.8**	**43**	**543.0**	**–**	**–**	**477.5**
Inside urbanized area	5 485.1	225	5 007.7	196	4 773.9	40	3 454.9	156	1 319.0	29	233.8	–	–	477.5
Central place	3 473.9	41	3 473.9	41	3 473.9	40	3 454.9	1	19.0	–	–	–	–	…
Place of—														
1,000,000 or more	882.3	2	882.3	2	882.3	2	882.3	–	–	–	–	–	–	…
500,000 to 999,999	495.8	2	495.8	2	495.8	2	495.8	–	–	–	–	–	–	…
250,000 to 499,999	688.8	4	688.8	4	688.8	4	688.8	–	–	–	–	–	–	…
100,000 to 249,999	539.8	7	539.8	7	539.8	7	539.8	–	–	–	–	–	–	…
50,000 to 99,999	622.8	16	622.8	16	622.8	16	620.0	–	2.9	–	–	–	–	…
Less than 50,000	244.4	10	244.4	10	244.4	9	228.3	1	16.1	–	–	–	–	…
Urban fringe	2 011.3	184	1 533.8	155	1 300.0	–	–	155	1 300.0	29	233.8	–	–	477.5
Place of 2,500 or more	1 463.5	144	1 463.5	117	1 231.9	–	–	117	1 231.9	27	231.7	–	–	…
100,000 or more	210.2	4	210.2	4	210.2	–	–	4	210.2	–	–	–	–	…
50,000 to 99,999	131.5	3	131.5	3	131.5	–	–	3	131.5	–	–	–	–	…
25,000 to 49,999	265.4	16	265.4	12	194.6	–	–	12	194.6	4	70.8	–	–	…
10,000 to 24,999	538.3	46	538.3	39	432.1	–	–	39	432.1	7	106.2	–	–	…
5,000 to 9,999	213.6	37	213.6	31	195.0	–	–	31	195.0	6	18.7	–	–	…
2,500 to 4,999	104.5	38	104.5	28	68.5	–	–	28	68.5	10	36.0	–	–	…
Place of less than 2,500	70.2	40	70.2	38	68.1	–	–	38	68.1	2	2.1	–	–	…
2,000 to 2,499	20.9	10	20.9	10	20.9	–	–	10	20.9	–	–	–	–	…
1,500 to 1,999	20.8	9	20.8	8	20.0	–	–	8	20.0	1	.8	–	–	…
1,000 to 1,499	17.6	12	17.6	11	16.4	–	–	11	16.4	1	1.3	–	–	…
Less than 1,000	10.9	9	10.9	9	10.9	–	–	9	10.9	–	–	–	–	…
Other urban	477.5	…	…	…	…	…	…	…	…	…	…	…	…	477.5

TIPSII [UPF] GPH248 CENSUS90 71583900 03/16/93 4:08 PM MACHINE: C DATA:CENSUS90*PH2TIPSDA48. 02/20/93 02:04:47 TAPE: NONE FRAME: 108
TSF:CENSUS90*92. 02/20/93 02:05:41 UTF:CENSUS90*93. 02/20/93 02:05:41 META:CENSUS90*PH2TABLES48. 02/20/93 02:10:38

Table 16. Land Area in Square Miles Inside and Outside Metropolitan Area by Urban and Rural and Size of Place: 1990—Con.

[Portions of certain cities may be classified as rural (see "Extended City" in Appendix A). Place partly outside a metropolitan area is counted where larger part of population is located; land area, however, is tabulated where located. For definitions of terms and meanings of symbols, see text]

State Inside Metropolitan Area Outside Metropolitan Area	All land area	In place: Total: Number of places	In place: Total: Land area	Incorporated place: Total: Number of places	Incorporated place: Total: Land area	Incorporated place: Central city of metropolitan area: Number of places	Incorporated place: Central city of metropolitan area: Land area	Incorporated place: Other: Number of places	Incorporated place: Other: Land area	Census designated place: Total: Number of places	Census designated place: Total: Land area	Census designated place: Central city of metropolitan area: Number of places	Census designated place: Central city of metropolitan area: Land area	Not in place
INSIDE METROPOLITAN AREA—Con.														
Outside urbanized area	1 064.0	104	1 064.0	90	754.8	1	24.0	89	730.7	14	309.2	–	–	…
Place of—														
25,000 or more	96.8	5	96.8	4	80.4	–	–	4	80.4	1	16.4	–	–	…
10,000 to 24,999	387.2	27	387.2	27	387.2	1	24.0	26	363.2	–	–	–	–	…
5,000 to 9,999	368.9	28	368.9	22	154.2	–	–	22	154.2	6	214.7	–	–	…
2,500 to 4,999	211.0	44	211.0	37	132.9	–	–	37	132.9	7	78.2	–	–	…
Rural	**39 498.6**	**291**	**1 322.9**	**261**	**1 107.5**	**–**	**196.2**	**261**	**911.2**	**30**	**215.4**	**–**	**–**	**38 175.8**
Place of 1,000 to 2,499	518.4	123	518.4	94	303.0	–	–	94	303.0	29	215.3	–	–	…
2,000 to 2,499	167.8	36	167.8	27	119.4	–	–	27	119.4	9	48.4	–	–	…
1,500 to 1,999	95.8	33	95.8	26	65.3	–	–	26	65.3	7	30.4	–	–	…
1,000 to 1,499	254.8	54	254.8	41	118.3	–	–	41	118.3	13	136.4	–	–	…
Place of less than 1,000	357.2	168	357.2	167	357.0	–	–	167	357.0	1	.1	–	–	…
Other rural	38 623.1	…	447.4	…	447.4	…	196.2	…	251.1	…	…	…	…	38 175.8
OUTSIDE METROPOLITAN AREA														
Total	215 866.6	656	2 029.9	624	1 795.9	…	…	624	1 795.9	32	234.0	…	…	213 836.7
Urban	**1 122.0**	**186**	**1 122.0**	**179**	**1 061.7**	…	…	**179**	**1 061.7**	**7**	**60.3**	…	…	**–**
Inside urbanized area	25.0	1	25.0	1	25.0	…	…	1	25.0	–	–	…	…	–
Central place	24.1	–	24.1	–	24.1	…	…	–	24.1	–	–	…	…	…
Place of—														
1,000,000 or more	–	–	–	–	–	…	…	–	–	–	–	…	…	…
500,000 to 999,999	–	–	–	–	–	…	…	–	–	–	–	…	…	…
250,000 to 499,999	.2	–	.2	–	.2	…	…	–	.2	–	–	…	…	…
100,000 to 249,999	11.7	–	11.7	–	11.7	…	…	–	11.7	–	–	…	…	…
50,000 to 99,999	12.1	–	12.1	–	12.1	…	…	–	12.1	–	–	…	…	…
Less than 50,000	–	–	–	–	–	…	…	–	–	–	–	…	…	…
Urban fringe	.9	1	.9	1	.9	…	…	1	.9	–	–	…	…	–
Place of 2,500 or more	.3	–	.3	–	.3	…	…	–	.3	–	–	…	…	…
100,000 or more	–	–	–	–	–	…	…	–	–	–	–	…	…	…
50,000 to 99,999	–	–	–	–	–	…	…	–	–	–	–	…	…	…
25,000 to 49,999	–	–	–	–	–	…	…	–	–	–	–	…	…	…
10,000 to 24,999	.3	–	.3	–	.3	…	…	–	.3	–	–	…	…	…
5,000 to 9,999	–	–	–	–	–	…	…	–	–	–	–	…	…	…
2,500 to 4,999	–	–	–	–	–	…	…	–	–	–	–	…	…	…
Place of less than 2,500	.6	1	.6	1	.6	…	…	1	.6	–	–	…	…	…
2,000 to 2,499	–	–	–	–	–	…	…	–	–	–	–	…	…	…
1,500 to 1,999	–	–	–	–	–	…	…	–	–	–	–	…	…	…
1,000 to 1,499	–	–	–	–	–	…	…	–	–	–	–	…	…	…
Less than 1,000	.6	1	.6	1	.6	…	…	1	.6	–	–	…	…	…
Other urban	–	…	…	…	…	…	…	…	…	…	…	…	…	–
Outside urbanized area	1 097.0	185	1 097.0	178	1 036.7	…	…	178	1 036.7	7	60.3	…	…	…
Place of—														
25,000 or more	99.5	5	99.5	5	99.5	…	…	5	99.5	–	–	…	…	…
10,000 to 24,999	383.0	35	383.0	35	383.0	…	…	35	383.0	–	–	…	…	…
5,000 to 9,999	265.3	48	265.3	46	251.4	…	…	46	251.4	2	13.9	…	…	…
2,500 to 4,999	349.3	97	349.3	92	302.8	…	…	92	302.8	5	46.4	…	…	…
Rural	**214 744.5**	**470**	**907.9**	**445**	**734.2**	…	…	**445**	**734.2**	**25**	**173.7**	…	…	**213 836.7**
Place of 1,000 to 2,499	505.0	184	505.0	159	331.3	…	…	159	331.3	25	173.7	…	…	…
2,000 to 2,499	114.3	37	114.3	34	80.8	…	…	34	80.8	3	33.5	…	…	…
1,500 to 1,999	164.2	61	164.2	53	118.8	…	…	53	118.8	8	45.4	…	…	…
1,000 to 1,499	226.5	86	226.5	72	131.7	…	…	72	131.7	14	94.8	…	…	…
Place of less than 1,000	383.0	286	383.0	286	383.0	…	…	286	383.0	–	–	…	…	…
Other rural	213 856.5	…	19.8	…	19.8	…	…	…	19.8	…	…	…	…	213 836.7

TIPSII [UPF] GPH248 CENSUS90 71583900 03/16/93 4:08 PM MACHINE: C DATA:CENSUS90*PH2TIPSDA48. 02/20/93 02:04:47 TAPE: NONE FRAME: 109
TSF:CENSUS90*92. 02/20/93 02:05:41 UTF:CENSUS90*93. 02/20/93 02:05:41 META:CENSUS90*PH2TABLES48. 02/20/93 02:10:38

Table 17. Population Inside and Outside Metropolitan Area by Size of Place: 1990

[Place partly outside a metropolitan area is counted where larger part of population is located; population, however, is tabulated where located. For definitions of terms and meanings of symbols, see text]

State Inside Metropolitan Area Outside Metropolitan Area	Total population	In place												Not in place
		Total		Incorporated place						Census designated place				
				Total		Central city of metropolitan area		Other		Total		Central city of metropolitan area		
		Number of places	Population	Number of places	Population	Number of places	Population	Number of places	Population	Number of places	Population	Number of places	Population	
THE STATE														
Total	16 986 510	1 276	13 530 184	1 171	12 978 796	41	7 961 899	1 130	5 016 897	105	551 388	–	–	3 456 326
In place	**13 530 184**	**1 276**	**13 530 184**	**1 171**	**12 978 796**	**41**	**7 961 899**	**1 130**	**5 016 897**	**105**	**551 388**	**–**	**–**	…
Place of—														
1,000,000 or more	2 637 430	2	2 637 430	2	2 637 430	2	2 637 430	–	–	–	–	–	–	…
500,000 to 999,999	1 451 275	2	1 451 275	2	1 451 275	2	1 451 275	–	–	–	–	–	–	…
250,000 to 499,999	1 432 415	4	1 432 415	4	1 432 415	4	1 432 415	–	–	–	–	–	–	…
100,000 to 249,999	1 476 534	11	1 476 534	11	1 476 534	7	945 527	4	531 007	–	–	–	–	…
50,000 to 99,999	1 419 227	19	1 419 227	19	1 419 227	16	1 159 683	3	259 544	–	–	–	–	…
25,000 to 49,999	1 168 981	35	1 168 981	30	1 008 124	8	290 382	22	717 742	5	160 857	–	–	…
10,000 to 24,999	1 752 332	109	1 752 332	102	1 634 008	2	45 187	100	1 588 821	7	118 324	–	–	…
5,000 to 9,999	794 075	113	794 075	99	688 390	…	…	99	688 390	14	105 685	…	…	…
2,500 to 4,999	632 325	179	632 325	157	555 450	…	…	157	555 450	22	76 875	…	…	…
2,000 to 2,499	185 362	83	185 362	71	158 693	…	…	71	158 693	12	26 669	…	…	…
1,500 to 1,999	175 821	103	175 821	87	149 155	…	…	87	149 155	16	26 666	…	…	…
1,000 to 1,499	187 188	152	187 188	124	151 829	…	…	124	151 829	28	35 359	…	…	…
500 to 999	141 883	201	141 883	200	140 930	…	…	200	140 930	1	953	…	…	…
200 to 499	66 088	197	66 088	197	66 088	…	…	197	66 088	–	–	…	…	…
Less than 200	9 248	66	9 248	66	9 248	…	…	66	9 248	–	–	…	…	…
Cumulative summary:														
Place of—														
1,000,000 or more	2 637 430	2	2 637 430	2	2 637 430	2	2 637 430	–	–	–	–	–	–	…
500,000 or more	4 088 705	4	4 088 705	4	4 088 705	4	4 088 705	–	–	–	–	–	–	…
250,000 or more	5 521 120	8	5 521 120	8	5 521 120	8	5 521 120	–	–	–	–	–	–	…
100,000 or more	6 997 654	19	6 997 654	19	6 997 654	15	6 466 647	4	531 007	–	–	–	–	…
50,000 or more	8 416 881	38	8 416 881	38	8 416 881	31	7 626 330	7	790 551	–	–	–	–	…
25,000 or more	9 585 862	73	9 585 862	68	9 425 005	39	7 916 712	29	1 508 293	5	160 857	–	–	…
10,000 or more	11 338 194	182	11 338 194	170	11 059 013	41	7 961 899	129	3 097 114	12	279 181	–	–	…
5,000 or more	12 132 269	295	12 132 269	269	11 747 403	41	7 961 899	228	3 785 504	26	384 866	–	–	…
2,500 or more	12 764 594	474	12 764 594	426	12 302 853	41	7 961 899	385	4 340 954	48	461 741	–	–	…
2,000 or more	12 949 956	557	12 949 956	497	12 461 546	41	7 961 899	456	4 499 647	60	488 410	–	–	…
1,500 or more	13 125 777	660	13 125 777	584	12 610 701	41	7 961 899	543	4 648 802	76	515 076	–	–	…
1,000 or more	13 312 965	812	13 312 965	708	12 762 530	41	7 961 899	667	4 800 631	104	550 435	–	–	…
500 or more	13 454 848	1 013	13 454 848	908	12 903 460	41	7 961 899	867	4 941 561	105	551 388	–	–	…
200 or more	13 520 936	1 210	13 520 936	1 105	12 969 548	41	7 961 899	1 064	5 007 649	105	551 388	–	–	…
Not in place	**3 456 326**	…	…	…	…	…	…	…	…	…	…	…	…	**3 456 326**
INSIDE METROPOLITAN AREA														
Total	13 867 055	620	11 748 321	547	11 267 586	41	7 961 899	506	3 305 687	73	480 735	–	–	2 118 734
In place	**11 748 321**	**620**	**11 748 321**	**547**	**11 267 586**	**41**	**7 961 899**	**506**	**3 305 687**	**73**	**480 735**	**–**	**–**	…
Place of—														
1,000,000 or more	2 637 430	2	2 637 430	2	2 637 430	2	2 637 430	–	–	–	–	–	–	…
500,000 to 999,999	1 451 275	2	1 451 275	2	1 451 275	2	1 451 275	–	–	–	–	–	–	…
250,000 to 499,999	1 432 415	4	1 432 415	4	1 432 415	4	1 432 415	–	–	–	–	–	–	…
100,000 to 249,999	1 475 737	11	1 475 737	11	1 475 737	7	945 527	4	530 210	–	–	–	–	…
50,000 to 99,999	1 416 503	19	1 416 503	19	1 416 503	16	1 159 683	3	256 820	–	–	–	–	…
25,000 to 49,999	1 023 997	30	1 023 997	25	863 140	8	290 382	17	572 758	5	160 857	–	–	…
10,000 to 24,999	1 209 678	74	1 209 678	67	1 091 354	2	45 187	65	1 046 167	7	118 324	–	–	…
5,000 to 9,999	466 209	65	466 209	53	377 534	…	…	53	377 534	12	88 675	…	…	…
2,500 to 4,999	292 256	82	292 256	65	231 891	…	…	65	231 891	17	60 365	…	…	…
2,000 to 2,499	102 897	46	102 897	37	82 740	…	…	37	82 740	9	20 157	…	…	…
1,500 to 1,999	71 738	42	71 738	34	57 790	…	…	34	57 790	8	13 948	…	…	…
1,000 to 1,499	80 913	66	80 913	52	63 457	…	…	52	63 457	14	17 456	…	…	…
500 to 999	57 238	79	57 238	78	56 285	…	…	78	56 285	1	953	…	…	…
200 to 499	27 371	80	27 371	80	27 371	…	…	80	27 371	–	–	…	…	…
Less than 200	2 664	18	2 664	18	2 664	…	…	18	2 664	–	–	…	…	…

TIPSII [UPF] GPH248 CENSUS90 71583900 03/16/93 4:08 PM MACHINE: C DATA:CENSUS90*PH2TIPSDA48. 02/20/93 02:04:47 TAPE: NONE FRAME: 110
TSF:CENSUS90*92. 02/20/93 02:05:41 UTF:CENSUS90*93. 02/20/93 02:05:41 META:CENSUS90*PH2TABLES48. 02/20/93 02:10:38

Table 17. **Population Inside and Outside Metropolitan Area by Size of Place: 1990**—Con.

[Place partly outside a metropolitan area is counted where larger part of population is located; population, however, is tabulated where located. For definitions of terms and meanings of symbols, see text]

State Inside Metropolitan Area Outside Metropolitan Area	Total population	In place: Total		In place: Incorporated place						In place: Census designated place				Not in place
				Total		Central city of metropolitan area		Other		Total		Central city of metropolitan area		
		Number of places	Population	Number of places	Population	Number of places	Population	Number of places	Population	Number of places	Population	Number of places	Population	
INSIDE METROPOLITAN AREA—Con.														
Cumulative summary:														
Place of—														
1,000,000 or more	2 637 430	2	2 637 430	2	2 637 430	2	2 637 430	–	–	–	–	–	–	…
500,000 or more	4 088 705	4	4 088 705	4	4 088 705	4	4 088 705	–	–	–	–	–	–	…
250,000 or more	5 521 120	8	5 521 120	8	5 521 120	8	5 521 120	–	–	–	–	–	–	…
100,000 or more	6 996 857	19	6 996 857	19	6 996 857	15	6 466 647	4	530 210	–	–	–	–	…
50,000 or more	8 413 360	38	8 413 360	38	8 413 360	31	7 626 330	7	787 030	–	–	–	–	…
25,000 or more	9 437 357	68	9 437 357	63	9 276 500	39	7 916 712	24	1 359 788	5	160 857	–	–	…
10,000 or more	10 647 035	142	10 647 035	130	10 367 854	41	7 961 899	89	2 405 955	12	279 181	–	–	…
5,000 or more	11 113 244	207	11 113 244	183	10 745 388	41	7 961 899	142	2 783 489	24	367 856	–	–	…
2,500 or more	11 405 500	289	11 405 500	248	10 977 279	41	7 961 899	207	3 015 380	41	428 221	–	–	…
2,000 or more	11 508 397	335	11 508 397	285	11 060 019	41	7 961 899	244	3 098 120	50	448 378	–	–	…
1,500 or more	11 580 135	377	11 580 135	319	11 117 809	41	7 961 899	278	3 155 910	58	462 326	–	–	…
1,000 or more	11 661 048	443	11 661 048	371	11 181 266	41	7 961 899	330	3 219 367	72	479 782	–	–	…
500 or more	11 718 286	522	11 718 286	449	11 237 551	41	7 961 899	408	3 275 652	73	480 735	–	–	…
200 or more	11 745 657	602	11 745 657	529	11 264 922	41	7 961 899	488	3 303 023	73	480 735	–	–	…
Not in place	**2 118 734**	…	…	…	…	…	…	…	…	…	…	…	…	**2 118 734**
OUTSIDE METROPOLITAN AREA														
Total	3 119 455	656	1 781 863	624	1 711 210	…	…	624	1 711 210	32	70 653	…	…	1 337 592
In place	**1 781 863**	**656**	**1 781 863**	**624**	**1 711 210**	…	…	**624**	**1 711 210**	**32**	**70 653**	…	…	…
Place of—														
1,000,000 or more	–	–	–	–	–	…	…	…	…	–	–	…	…	…
500,000 to 999,999	–	–	–	–	–	…	…	…	…	–	–	…	…	…
250,000 to 499,999	–	–	–	–	–	…	…	…	…	–	–	…	…	…
100,000 to 249,999	797	–	797	–	797	…	…	…	…	–	–	…	…	…
50,000 to 99,999	2 724	–	2 724	–	2 724	…	…	…	…	–	–	…	…	…
25,000 to 49,999	144 984	5	144 984	5	144 984	…	…	5	144 984	–	–	…	…	…
10,000 to 24,999	542 654	35	542 654	35	542 654	…	…	35	542 654	–	–	…	…	…
5,000 to 9,999	327 866	48	327 866	46	310 856	…	…	46	310 856	2	17 010	…	…	…
2,500 to 4,999	340 069	97	340 069	92	323 559	…	…	92	323 559	5	16 510	…	…	…
2,000 to 2,499	82 465	37	82 465	34	75 953	…	…	34	75 953	3	6 512	…	…	…
1,500 to 1,999	104 083	61	104 083	53	91 365	…	…	53	91 365	8	12 718	…	…	…
1,000 to 1,499	106 275	86	106 275	72	88 372	…	…	72	88 372	14	17 903	…	…	…
500 to 999	84 645	122	84 645	122	84 645	…	…	122	84 645	–	–	…	…	…
200 to 499	38 717	117	38 717	117	38 717	…	…	117	38 717	–	–	…	…	…
Less than 200	6 584	48	6 584	48	6 584	…	…	48	6 584	–	–	…	…	…
Cumulative summary:														
Place of—														
1,000,000 or more	–	–	–	–	–	…	…	…	…	–	–	…	…	…
500,000 or more	–	–	–	–	–	…	…	…	…	–	–	…	…	…
250,000 or more	–	–	–	–	–	…	…	…	…	–	–	…	…	…
100,000 or more	797	–	797	–	797	…	…	…	…	–	–	…	…	…
50,000 or more	3 521	–	3 521	–	3 521	…	…	…	…	–	–	…	…	…
25,000 or more	148 505	5	148 505	5	148 505	…	…	5	148 505	–	–	…	…	…
10,000 or more	691 159	40	691 159	40	691 159	…	…	40	691 159	–	–	…	…	…
5,000 or more	1 019 025	88	1 019 025	86	1 002 015	…	…	86	1 002 015	2	17 010	…	…	…
2,500 or more	1 359 094	185	1 359 094	178	1 325 574	…	…	178	1 325 574	7	33 520	…	…	…
2,000 or more	1 441 559	222	1 441 559	212	1 401 527	…	…	212	1 401 527	10	40 032	…	…	…
1,500 or more	1 545 642	283	1 545 642	265	1 492 892	…	…	265	1 492 892	18	52 750	…	…	…
1,000 or more	1 651 917	369	1 651 917	337	1 581 264	…	…	337	1 581 264	32	70 653	…	…	…
500 or more	1 736 562	491	1 736 562	459	1 665 909	…	…	459	1 665 909	32	70 653	…	…	…
200 or more	1 775 279	608	1 775 279	576	1 704 626	…	…	576	1 704 626	32	70 653	…	…	…
Not in place	**1 337 592**	…	…	…	…	…	…	…	…	…	…	…	…	**1 337 592**

TIPSII [UPF] GPH248 CENSUS90 71583900 03/16/93 4:08 PM MACHINE: C DATA:CENSUS90*PH2TIPSDA48. 02/20/93 02:04:47 TAPE: NONE FRAME: 111
TSF:CENSUS90*92. 02/20/93 02:05:41 UTF:CENSUS90*93. 02/20/93 02:05:41 META:CENSUS90*PH2TABLES48. 02/20/93 02:10:38

Table 18. **Housing Units Inside and Outside Metropolitan Area by Size of Place: 1990**

[Place partly outside a metropolitan area is counted where larger part of population is located; housing units, however, are tabulated where located. For definitions of terms and meanings of symbols, see text]

State Inside Metropolitan Area Outside Metropolitan Area	All housing units	In place: Total: Number of places	In place: Total: Housing units	In place: Incorporated place: Total: Number of places	In place: Incorporated place: Total: Housing units	In place: Incorporated place: Central city of metropolitan area: Number of places	In place: Incorporated place: Central city of metropolitan area: Housing units	In place: Incorporated place: Other: Number of places	In place: Incorporated place: Other: Housing units	In place: Census designated place: Total: Number of places	In place: Census designated place: Total: Housing units	In place: Census designated place: Central city of metropolitan area: Number of places	In place: Census designated place: Central city of metropolitan area: Housing units	Not in place
THE STATE														
Total	7 008 999	1 276	5 558 489	1 171	5 362 006	41	3 347 156	1 130	2 014 850	105	196 483	–	–	1 450 510
In place	**5 558 489**	**1 276**	**5 558 489**	**1 171**	**5 362 006**	**41**	**3 347 156**	**1 130**	**2 014 850**	**105**	**196 483**	**–**	**–**	…
Place of—														
1,000,000 or more	1 192 035	2	1 192 035	2	1 192 035	2	1 192 035	–	–	–	–	–	–	…
500,000 to 999,999	534 039	2	534 039	2	534 039	2	534 039	–	–	–	–	–	–	…
250,000 to 499,999	624 455	4	624 455	4	624 455	4	624 455	–	–	–	–	–	–	…
100,000 to 249,999	593 801	11	593 801	11	593 801	7	389 540	4	204 261	–	–	–	–	…
50,000 to 99,999	573 924	19	573 924	19	573 924	16	472 415	3	101 509	–	–	–	–	…
25,000 to 49,999	446 150	35	446 150	30	395 892	8	114 661	22	281 231	5	50 258	–	–	…
10,000 to 24,999	678 272	109	678 272	102	637 781	2	20 011	100	617 770	7	40 491	–	–	…
5,000 to 9,999	317 542	113	317 542	99	277 808	…	…	99	277 808	14	39 734	…	…	…
2,500 to 4,999	262 075	179	262 075	157	232 741	…	…	157	232 741	22	29 334	…	…	…
2,000 to 2,499	78 866	83	78 866	71	67 994	…	…	71	67 994	12	10 872	…	…	…
1,500 to 1,999	78 049	103	78 049	87	66 630	…	…	87	66 630	16	11 419	…	…	…
1,000 to 1,499	78 591	152	78 591	124	64 522	…	…	124	64 522	28	14 069	…	…	…
500 to 999	64 608	201	64 608	200	64 302	…	…	200	64 302	1	306	…	…	…
200 to 499	31 419	197	31 419	197	31 419	…	…	197	31 419	–	–	…	…	…
Less than 200	4 663	66	4 663	66	4 663	…	…	66	4 663	–	–	…	…	…
Cumulative summary:														
Place of—														
1,000,000 or more	1 192 035	2	1 192 035	2	1 192 035	2	1 192 035	–	–	–	–	–	–	…
500,000 or more	1 726 074	4	1 726 074	4	1 726 074	4	1 726 074	–	–	–	–	–	–	…
250,000 or more	2 350 529	8	2 350 529	8	2 350 529	8	2 350 529	–	–	–	–	–	–	…
100,000 or more	2 944 330	19	2 944 330	19	2 944 330	15	2 740 069	4	204 261	–	–	–	–	…
50,000 or more	3 518 254	38	3 518 254	38	3 518 254	31	3 212 484	7	305 770	–	–	–	–	…
25,000 or more	3 964 404	73	3 964 404	68	3 914 146	39	3 327 145	29	587 001	5	50 258	–	–	…
10,000 or more	4 642 676	182	4 642 676	170	4 551 927	41	3 347 156	129	1 204 771	12	90 749	–	–	…
5,000 or more	4 960 218	295	4 960 218	269	4 829 735	41	3 347 156	228	1 482 579	26	130 483	–	–	…
2,500 or more	5 222 293	474	5 222 293	426	5 062 476	41	3 347 156	385	1 715 320	48	159 817	–	–	…
2,000 or more	5 301 159	557	5 301 159	497	5 130 470	41	3 347 156	456	1 783 314	60	170 689	–	–	…
1,500 or more	5 379 208	660	5 379 208	584	5 197 100	41	3 347 156	543	1 849 944	76	182 108	–	–	…
1,000 or more	5 457 799	812	5 457 799	708	5 261 622	41	3 347 156	667	1 914 466	104	196 177	–	–	…
500 or more	5 522 407	1 013	5 522 407	908	5 325 924	41	3 347 156	867	1 978 768	105	196 483	–	–	…
200 or more	5 553 826	1 210	5 553 826	1 105	5 357 343	41	3 347 156	1 064	2 010 187	105	196 483	–	–	…
Not in place	**1 450 510**	…	…	…	…	…	…	…	…	…	…	…	…	**1 450 510**
INSIDE METROPOLITAN AREA														
Total	5 603 808	620	4 798 850	547	4 633 748	41	3 347 156	506	1 286 592	73	165 102	–	–	804 958
In place	**4 798 850**	**620**	**4 798 850**	**547**	**4 633 748**	**41**	**3 347 156**	**506**	**1 286 592**	**73**	**165 102**	**–**	**–**	…
Place of—														
1,000,000 or more	1 192 035	2	1 192 035	2	1 192 035	2	1 192 035	–	–	–	–	–	–	…
500,000 to 999,999	534 039	2	534 039	2	534 039	2	534 039	–	–	–	–	–	–	…
250,000 to 499,999	624 455	4	624 455	4	624 455	4	624 455	–	–	–	–	–	–	…
100,000 to 249,999	593 295	11	593 295	11	593 295	7	389 540	4	203 755	–	–	–	–	…
50,000 to 99,999	572 949	19	572 949	19	572 949	16	472 415	3	100 534	–	–	–	–	…
25,000 to 49,999	391 482	30	391 482	25	341 224	8	114 661	17	226 563	5	50 258	–	–	…
10,000 to 24,999	452 966	74	452 966	67	412 475	2	20 011	65	392 464	7	40 491	–	–	…
5,000 to 9,999	182 972	65	182 972	53	149 347	…	…	53	149 347	12	33 625	…	…	…
2,500 to 4,999	114 066	82	114 066	65	91 678	…	…	65	91 678	17	22 388	…	…	…
2,000 to 2,499	41 310	46	41 310	37	34 120	…	…	37	34 120	9	7 190	…	…	…
1,500 to 1,999	30 726	42	30 726	34	25 963	…	…	34	25 963	8	4 763	…	…	…
1,000 to 1,499	31 481	66	31 481	52	25 400	…	…	52	25 400	14	6 081	…	…	…
500 to 999	24 315	79	24 315	78	24 009	…	…	78	24 009	1	306	…	…	…
200 to 499	11 500	80	11 500	80	11 500	…	…	80	11 500	–	–	…	…	…
Less than 200	1 259	18	1 259	18	1 259	…	…	18	1 259	–	–	…	…	…

TIPSII [UPF] GPH248 CENSUS90 71583900 03/16/93 4:08 PM MACHINE: C DATA:CENSUS90*PH2TIPSDA48 02/20/93 02:04:47 TAPE: NONE FRAME: 112
TSF:CENSUS90*92 02/20/93 02:05:41 UTF:CENSUS90*93 02/20/93 02:05:41 META:CENSUS90*PH2TABLES48 02/20/93 02:10:38

Table 18. **Housing Units Inside and Outside Metropolitan Area by Size of Place: 1990**—Con.

[Place partly outside a metropolitan area is counted where larger part of population is located; housing units, however, are tabulated where located. For definitions of terms and meanings of symbols, see text]

State Inside Metropolitan Area Outside Metropolitan Area	All housing units	In place: Total: Number of places	In place: Total: Housing units	In place: Incorporated place: Total: Number of places	In place: Incorporated place: Total: Housing units	In place: Incorporated place: Central city of metropolitan area: Number of places	In place: Incorporated place: Central city of metropolitan area: Housing units	In place: Incorporated place: Other: Number of places	In place: Incorporated place: Other: Housing units	In place: Census designated place: Total: Number of places	In place: Census designated place: Total: Housing units	In place: Census designated place: Central city of metropolitan area: Number of places	In place: Census designated place: Central city of metropolitan area: Housing units	Not in place
INSIDE METROPOLITAN AREA—Con.														
Cumulative summary:														
Place of—														
1,000,000 or more	1 192 035	2	1 192 035	2	1 192 035	2	1 192 035	–	–	–	–	–	–	…
500,000 or more	1 726 074	4	1 726 074	4	1 726 074	4	1 726 074	–	–	–	–	–	–	…
250,000 or more	2 350 529	8	2 350 529	8	2 350 529	8	2 350 529	–	–	–	–	–	–	…
100,000 or more	2 943 824	19	2 943 824	19	2 943 824	15	2 740 069	4	203 755	–	–	–	–	…
50,000 or more	3 516 773	38	3 516 773	38	3 516 773	31	3 212 484	7	304 289	–	–	–	–	…
25,000 or more	3 908 255	68	3 908 255	63	3 857 997	39	3 327 145	24	530 852	5	50 258	–	–	…
10,000 or more	4 361 221	142	4 361 221	130	4 270 472	41	3 347 156	89	923 316	12	90 749	–	–	…
5,000 or more	4 544 193	207	4 544 193	183	4 419 819	41	3 347 156	142	1 072 663	24	124 374	–	–	…
2,500 or more	4 658 259	289	4 658 259	248	4 511 497	41	3 347 156	207	1 164 341	41	146 762	–	–	…
2,000 or more	4 699 569	335	4 699 569	285	4 545 617	41	3 347 156	244	1 198 461	50	153 952	–	–	…
1,500 or more	4 730 295	377	4 730 295	319	4 571 580	41	3 347 156	278	1 224 424	58	158 715	–	–	…
1,000 or more	4 761 776	443	4 761 776	371	4 596 980	41	3 347 156	330	1 249 824	72	164 796	–	–	…
500 or more	4 786 091	522	4 786 091	449	4 620 989	41	3 347 156	408	1 273 833	73	165 102	–	–	…
200 or more	4 797 591	602	4 797 591	529	4 632 489	41	3 347 156	488	1 285 333	73	165 102	–	–	…
Not in place	**804 958**	…	…	…	…	…	…	…	…	…	…	…	…	**804 958**
OUTSIDE METROPOLITAN AREA														
Total	1 405 191	656	759 639	624	728 258	…	…	624	728 258	32	31 381	…	…	645 552
In place	**759 639**	**656**	**759 639**	**624**	**728 258**	…	…	**624**	**728 258**	**32**	**31 381**	…	…	…
Place of—														
1,000,000 or more	–	–	–	–	–	…	…	…	…	–	–	…	…	…
500,000 to 999,999	–	–	–	–	–	…	…	…	…	–	–	…	…	…
250,000 to 499,999	–	–	–	–	–	…	…	…	…	–	–	…	…	…
100,000 to 249,999	506	–	506	–	506	…	…	…	…	–	–	…	…	…
50,000 to 99,999	975	–	975	–	975	…	…	…	…	–	–	…	…	…
25,000 to 49,999	54 668	5	54 668	5	54 668	…	…	5	54 668	–	–	…	…	…
10,000 to 24,999	225 306	35	225 306	35	225 306	…	…	35	225 306	–	–	…	…	…
5,000 to 9,999	134 570	48	134 570	46	128 461	…	…	46	128 461	2	6 109	…	…	…
2,500 to 4,999	148 009	97	148 009	92	141 063	…	…	92	141 063	5	6 946	…	…	…
2,000 to 2,499	37 556	37	37 556	34	33 874	…	…	34	33 874	3	3 682	…	…	…
1,500 to 1,999	47 323	61	47 323	53	40 667	…	…	53	40 667	8	6 656	…	…	…
1,000 to 1,499	47 110	86	47 110	72	39 122	…	…	72	39 122	14	7 988	…	…	…
500 to 999	40 293	122	40 293	122	40 293	…	…	122	40 293	–	–	…	…	…
200 to 499	19 919	117	19 919	117	19 919	…	…	117	19 919	–	–	…	…	…
Less than 200	3 404	48	3 404	48	3 404	…	…	48	3 404	–	–	…	…	…
Cumulative summary:														
Place of—														
1,000,000 or more	–	–	–	–	–	…	…	…	…	–	–	…	…	…
500,000 or more	–	–	–	–	–	…	…	…	…	–	–	…	…	…
250,000 or more	–	–	–	–	–	…	…	…	…	–	–	…	…	…
100,000 or more	506	–	506	–	506	…	…	…	…	–	–	…	…	…
50,000 or more	1 481	–	1 481	–	1 481	…	…	…	…	–	–	…	…	…
25,000 or more	56 149	5	56 149	5	56 149	…	…	5	56 149	–	–	…	…	…
10,000 or more	281 455	40	281 455	40	281 455	…	…	40	281 455	–	–	…	…	…
5,000 or more	416 025	88	416 025	86	409 916	…	…	86	409 916	2	6 109	…	…	…
2,500 or more	564 034	185	564 034	178	550 979	…	…	178	550 979	7	13 055	…	…	…
2,000 or more	601 590	222	601 590	212	584 853	…	…	212	584 853	10	16 737	…	…	…
1,500 or more	648 913	283	648 913	265	625 520	…	…	265	625 520	18	23 393	…	…	…
1,000 or more	696 023	369	696 023	337	664 642	…	…	337	664 642	32	31 381	…	…	…
500 or more	736 316	491	736 316	459	704 935	…	…	459	704 935	32	31 381	…	…	…
200 or more	756 235	608	756 235	576	724 854	…	…	576	724 854	32	31 381	…	…	…
Not in place	**645 552**	…	…	…	…	…	…	…	…	…	…	…	…	**645 552**

TIPSII [UPF] GPH248 CENSUS90 71583900 03/16/93 4:08 PM MACHINE: C DATA:CENSUS90*PH2TIPSDA48. 02/20/93 02:04:47 TAPE: NONE FRAME: 113
TSF:CENSUS90*92. 02/20/93 02:05:41 UTF:CENSUS90*93. 02/20/93 02:05:41 META:CENSUS90*PH2TABLES48. 02/20/93 02:10:38

Table 19. Land Area in Square Kilometers Inside and Outside Metropolitan Area by Size of Place: 1990

[Place partly outside a metropolitan area is counted where larger part of population is located; land area, however, is tabulated where located. For definitions of terms and meanings of symbols, see text]

State Inside Metropolitan Area Outside Metropolitan Area	All land area	In place: Total: Number of places	In place: Total: Land area	In place: Incorporated place: Total: Number of places	In place: Incorporated place: Total: Land area	In place: Incorporated place: Central city of metropolitan area: Number of places	In place: Incorporated place: Central city of metropolitan area: Land area	In place: Incorporated place: Other: Number of places	In place: Incorporated place: Other: Land area	In place: Census designated place: Total: Number of places	In place: Census designated place: Total: Land area	In place: Census designated place: Central city of metropolitan area: Number of places	In place: Census designated place: Central city of metropolitan area: Land area	Not in place
THE STATE														
Total	678 358.1	1 276	24 409.1	1 171	21 838.8	41	9 518.5	1 130	12 320.3	105	2 570.4	–	–	653 948.9
In place	**24 409.1**	**1 276**	**24 409.1**	**1 171**	**21 838.8**	**41**	**9 518.5**	**1 130**	**12 320.3**	**105**	**2 570.4**	**–**	**–**	…
Place of—														
1,000,000 or more	2 285.1	2	2 285.1	2	2 285.1	2	2 285.1	–	–	–	–	–	–	…
500,000 to 999,999	1 498.0	2	1 498.0	2	1 498.0	2	1 498.0	–	–	–	–	–	–	…
250,000 to 499,999	1 882.5	4	1 882.5	4	1 882.5	4	1 881.9	–	.6	–	–	–	–	…
100,000 to 249,999	1 972.8	11	1 972.8	11	1 972.8	7	1 398.1	4	574.6	–	–	–	–	…
50,000 to 99,999	2 108.9	19	2 108.9	19	2 108.9	16	1 729.3	3	379.5	–	–	–	–	…
25,000 to 49,999	2 000.0	35	2 000.0	30	1 774.2	8	606.6	22	1 167.6	5	225.8	–	–	…
10,000 to 24,999	3 631.2	109	3 631.2	102	3 356.2	2	119.4	100	3 236.8	7	275.0	–	–	…
5,000 to 9,999	2 533.1	113	2 533.1	99	1 892.7	…	…	99	1 892.7	14	640.4	…	…	…
2,500 to 4,999	1 746.5	179	1 746.5	157	1 330.6	…	…	157	1 330.6	22	415.9	…	…	…
2,000 to 2,499	784.7	83	784.7	71	572.6	…	…	71	572.6	12	212.1	…	…	…
1,500 to 1,999	727.2	103	727.2	87	528.6	…	…	87	528.6	16	198.7	…	…	…
1,000 to 1,499	1 292.2	152	1 292.2	124	690.1	…	…	124	690.1	28	602.2	…	…	…
500 to 999	927.0	201	927.0	200	926.7	…	…	200	926.7	1	.3	…	…	…
200 to 499	819.3	197	819.3	197	819.3	…	…	197	819.3	–	–	…	…	…
Less than 200	200.6	66	200.6	66	200.6	…	…	66	200.6	–	–	…	…	…
Cumulative summary:														
Place of—														
1,000,000 or more	2 285.1	2	2 285.1	2	2 285.1	2	2 285.1	–	–	–	–	–	–	…
500,000 or more	3 783.2	4	3 783.2	4	3 783.2	4	3 783.2	–	–	–	–	–	–	…
250,000 or more	5 665.7	8	5 665.7	8	5 665.7	8	5 665.0	–	.6	–	–	–	–	…
100,000 or more	7 638.4	19	7 638.4	19	7 638.4	15	7 063.1	4	575.3	–	–	–	–	…
50,000 or more	9 747.3	38	9 747.3	38	9 747.3	31	8 792.5	7	954.8	–	–	–	–	…
25,000 or more	11 747.3	73	11 747.3	68	11 521.5	39	9 399.1	29	2 122.4	5	225.8	–	–	…
10,000 or more	15 378.5	182	15 378.5	170	14 877.7	41	9 518.5	129	5 359.2	12	500.9	–	–	…
5,000 or more	17 911.6	295	17 911.6	269	16 770.4	41	9 518.5	228	7 251.9	26	1 141.2	–	–	…
2,500 or more	19 658.1	474	19 658.1	426	18 100.9	41	9 518.5	385	8 582.5	48	1 557.1	–	–	…
2,000 or more	20 442.8	557	20 442.8	497	18 673.6	41	9 518.5	456	9 155.1	60	1 769.2	–	–	…
1,500 or more	21 170.0	660	21 170.0	584	19 202.1	41	9 518.5	543	9 683.6	76	1 967.9	–	–	…
1,000 or more	22 462.3	812	22 462.3	708	19 892.2	41	9 518.5	667	10 373.7	104	2 570.1	–	–	…
500 or more	23 389.3	1 013	23 389.3	908	20 818.9	41	9 518.5	867	11 300.4	105	2 570.4	–	–	…
200 or more	24 208.6	1 210	24 208.6	1 105	21 638.2	41	9 518.5	1 064	12 119.7	105	2 570.4	–	–	…
Not in place	**653 948.9**	…	…	…	…	…	…	…	…	…	…	…	…	**653 948.9**
INSIDE METROPOLITAN AREA														
Total	119 263.7	620	19 151.7	547	17 187.5	41	9 518.5	506	7 669.0	73	1 964.3	–	–	100 111.9
In place	**19 151.7**	**620**	**19 151.7**	**547**	**17 187.5**	**41**	**9 518.5**	**506**	**7 669.0**	**73**	**1 964.3**	**–**	**–**	…
Place of—														
1,000,000 or more	2 285.1	2	2 285.1	2	2 285.1	2	2 285.1	–	–	–	–	–	–	…
500,000 to 999,999	1 498.0	2	1 498.0	2	1 498.0	2	1 498.0	–	–	–	–	–	–	…
250,000 to 499,999	1 881.9	4	1 881.9	4	1 881.9	4	1 881.9	–	–	–	–	–	–	…
100,000 to 249,999	1 942.5	11	1 942.5	11	1 942.5	7	1 398.1	4	544.4	–	–	–	–	…
50,000 to 99,999	2 077.4	19	2 077.4	19	2 077.4	16	1 729.3	3	348.1	–	–	–	–	…
25,000 to 49,999	1 742.3	30	1 742.3	25	1 516.5	8	606.6	17	909.9	5	225.8	–	–	…
10,000 to 24,999	2 636.7	74	2 636.7	67	2 361.7	2	119.4	65	2 242.3	7	275.0	–	–	…
5,000 to 9,999	1 796.3	65	1 796.3	53	1 192.0	…	…	53	1 192.0	12	604.4	…	…	…
2,500 to 4,999	841.9	82	841.9	65	546.3	…	…	65	546.3	17	295.7	…	…	…
2,000 to 2,499	488.7	46	488.7	37	363.3	…	…	37	363.3	9	125.4	…	…	…
1,500 to 1,999	301.9	42	301.9	34	221.0	…	…	34	221.0	8	81.0	…	…	…
1,000 to 1,499	705.6	66	705.6	52	348.9	…	…	52	348.9	14	356.7	…	…	…
500 to 999	485.5	79	485.5	78	485.2	…	…	78	485.2	1	.3	…	…	…
200 to 499	382.9	80	382.9	80	382.9	…	…	80	382.9	–	–	…	…	…
Less than 200	84.9	18	84.9	18	84.9	…	…	18	84.9	–	–	…	…	…

TIPSII [UPF] GPH248 CENSUS90 71583900 03/16/93 4:08 PM MACHINE: C DATA:CENSUS90*PH2TIPSDA48. 02/20/93 02:04:47 TAPE: NONE FRAME: 114
TSF:CENSUS90*92. 02/20/93 02:05:41 UTF:CENSUS90*93. 02/20/93 02:05:41 META:CENSUS90*PH2TABLES48. 02/20/93 02:10:38

Table 19. Land Area in Square Kilometers Inside and Outside Metropolitan Area by Size of Place: 1990—Con.

[Place partly outside a metropolitan area is counted where larger part of population is located; land area, however, is tabulated where located. For definitions of terms and meanings of symbols, see text]

State Inside Metropolitan Area Outside Metropolitan Area	All land area	In place												Not in place
		Total		Incorporated place						Census designated place				
				Total		Central city of metropolitan area		Other		Total		Central city of metropolitan area		
		Number of places	Land area	Number of places	Land area	Number of places	Land area	Number of places	Land area	Number of places	Land area	Number of places	Land area	
INSIDE METROPOLITAN AREA—Con.														
Cumulative summary:														
Place of—														
1,000,000 or more	2 285.1	2	2 285.1	2	2 285.1	2	2 285.1	–	–	–	–	–	–	…
500,000 or more	3 783.2	4	3 783.2	4	3 783.2	4	3 783.2	–	–	–	–	–	–	…
250,000 or more	5 665.0	8	5 665.0	8	5 665.0	8	5 665.0	–	–	–	–	–	–	…
100,000 or more	7 607.5	19	7 607.5	19	7 607.5	15	7 063.1	4	544.4	–	–	–	–	…
50,000 or more	9 685.0	38	9 685.0	38	9 685.0	31	8 792.5	7	892.5	–	–	–	–	…
25,000 or more	11 427.3	68	11 427.3	63	11 201.5	39	9 399.1	24	1 802.4	5	225.8	–	–	…
10,000 or more	14 064.0	142	14 064.0	130	13 563.2	41	9 518.5	89	4 044.7	12	500.9	–	–	…
5,000 or more	15 860.3	207	15 860.3	183	14 755.1	41	9 518.5	142	5 236.6	24	1 105.2	–	–	…
2,500 or more	16 702.2	289	16 702.2	248	15 301.4	41	9 518.5	207	5 782.9	41	1 400.9	–	–	…
2,000 or more	17 190.9	335	17 190.9	285	15 664.6	41	9 518.5	244	6 146.2	50	1 526.3	–	–	…
1,500 or more	17 492.9	377	17 492.9	319	15 885.6	41	9 518.5	278	6 367.1	58	1 607.3	–	–	…
1,000 or more	18 198.5	443	18 198.5	371	16 234.5	41	9 518.5	330	6 716.0	72	1 964.0	–	–	…
500 or more	18 684.0	522	18 684.0	449	16 719.7	41	9 518.5	408	7 201.2	73	1 964.3	–	–	…
200 or more	19 066.8	602	19 066.8	529	17 102.6	41	9 518.5	488	7 584.1	73	1 964.3	–	–	…
Not in place	**100 111.9**	…	…	…	…	…	…	…	…	…	…	…	…	**100 111.9**
OUTSIDE METROPOLITAN AREA														
Total	559 094.4	656	5 257.4	624	4 651.3	…	…	624	4 651.3	32	606.1	…	…	553 837.0
In place	**5 257.4**	**656**	**5 257.4**	**624**	**4 651.3**	…	…	**624**	**4 651.3**	**32**	**606.1**	…	…	…
Place of—														
1,000,000 or more	–	–	–	–	–	…	…	…	…	–	–	…	…	…
500,000 to 999,999	–	–	–	–	–	…	…	…	…	–	–	…	…	…
250,000 to 499,999	.6	–	.6	–	.6	…	…	…	…	–	–	…	…	…
100,000 to 249,999	30.2	–	30.2	–	30.2	…	…	…	…	–	–	…	…	…
50,000 to 99,999	31.4	–	31.4	–	31.4	…	…	…	…	–	–	…	…	…
25,000 to 49,999	257.7	5	257.7	5	257.7	…	…	5	257.7	–	–	…	…	…
10,000 to 24,999	994.5	35	994.5	35	994.5	…	…	35	994.5	–	–	…	…	…
5,000 to 9,999	736.8	48	736.8	46	700.7	…	…	46	700.7	2	36.0	…	…	…
2,500 to 4,999	904.6	97	904.6	92	784.3	…	…	92	784.3	5	120.2	…	…	…
2,000 to 2,499	296.0	37	296.0	34	209.3	…	…	34	209.3	3	86.7	…	…	…
1,500 to 1,999	425.3	61	425.3	53	307.6	…	…	53	307.6	8	117.7	…	…	…
1,000 to 1,499	586.6	86	586.6	72	341.1	…	…	72	341.1	14	245.5	…	…	…
500 to 999	441.5	122	441.5	122	441.5	…	…	122	441.5	–	–	…	…	…
200 to 499	436.4	117	436.4	117	436.4	…	…	117	436.4	–	–	…	…	…
Less than 200	115.7	48	115.7	48	115.7	…	…	48	115.7	–	–	…	…	…
Cumulative summary:														
Place of—														
1,000,000 or more	–	–	–	–	–	…	…	…	…	–	–	…	…	…
500,000 or more	–	–	–	–	–	…	…	…	…	–	–	…	…	…
250,000 or more	.6	–	.6	–	.6	…	…	…	…	–	–	…	…	…
100,000 or more	30.9	–	30.9	–	30.9	…	…	…	…	–	–	…	…	…
50,000 or more	62.3	–	62.3	–	62.3	…	…	…	…	–	–	…	…	…
25,000 or more	320.0	5	320.0	5	320.0	…	…	5	320.0	–	–	…	…	…
10,000 or more	1 314.5	40	1 314.5	40	1 314.5	…	…	40	1 314.5	–	–	…	…	…
5,000 or more	2 051.3	88	2 051.3	86	2 015.2	…	…	86	2 015.2	2	36.0	…	…	…
2,500 or more	2 955.8	185	2 955.8	178	2 799.6	…	…	178	2 799.6	7	156.3	…	…	…
2,000 or more	3 251.8	222	3 251.8	212	3 008.9	…	…	212	3 008.9	10	242.9	…	…	…
1,500 or more	3 677.1	283	3 677.1	265	3 316.5	…	…	265	3 316.5	18	360.6	…	…	…
1,000 or more	4 263.8	369	4 263.8	337	3 657.7	…	…	337	3 657.7	32	606.1	…	…	…
500 or more	4 705.3	491	4 705.3	459	4 099.2	…	…	459	4 099.2	32	606.1	…	…	…
200 or more	5 141.7	608	5 141.7	576	4 535.6	…	…	576	4 535.6	32	606.1	…	…	…
Not in place	**553 837.0**	…	…	…	…	…	…	…	…	…	…	…	…	**553 837.0**

TIPSII [UPF] GPH248 CENSUS90 71583900 03/16/93 4:08 PM MACHINE: C DATA:CENSUS90*PH2TIPSDA48. 02/20/93 02:04:47 TAPE: NONE FRAME: 115
TSF:CENSUS90*92. 02/20/93 02:05:41 UTF:CENSUS90*93. 02/20/93 02:05:41 META:CENSUS90*PH2TABLES48. 02/20/93 02:10:38

Table 20. Land Area in Square Miles Inside and Outside Metropolitan Area by Size of Place: 1990

[Place partly outside a metropolitan area is counted where larger part of population is located; land area, however, is tabulated where located. For definitions of terms and meanings of symbols, see text]

State Inside Metropolitan Area Outside Metropolitan Area	All land area	In place												Not in place
		Total		Incorporated place						Census designated place				
				Total		Central city of metropolitan area		Other		Total		Central city of metropolitan area		
		Number of places	Land area	Number of places	Land area	Number of places	Land area	Number of places	Land area	Number of places	Land area	Number of places	Land area	
THE STATE														
Total	261 914.3	1 276	9 424.4	1 171	8 432.0	41	3 675.1	1 130	4 756.9	105	992.4	–	–	252 489.9
In place	**9 424.4**	**1 276**	**9 424.4**	**1 171**	**8 432.0**	**41**	**3 675.1**	**1 130**	**4 756.9**	**105**	**992.4**	**–**	**–**	…
Place of—														
1,000,000 or more	882.3	2	882.3	2	882.3	2	882.3	–	–	–	–	–	–	…
500,000 to 999,999	578.4	2	578.4	2	578.4	2	578.4	–	–	–	–	–	–	…
250,000 to 499,999	726.8	4	726.8	4	726.8	4	726.6	–	.2	–	–	–	–	…
100,000 to 249,999	761.7	11	761.7	11	761.7	7	539.8	4	221.9	–	–	–	–	…
50,000 to 99,999	814.2	19	814.2	19	814.2	16	667.7	3	146.5	–	–	–	–	…
25,000 to 49,999	772.2	35	772.2	30	685.0	8	234.2	22	450.8	5	87.2	–	–	…
10,000 to 24,999	1 402.0	109	1 402.0	102	1 295.8	2	46.1	100	1 249.7	7	106.2	–	–	…
5,000 to 9,999	978.0	113	978.0	99	730.8	…	…	99	730.8	14	247.2	…	…	…
2,500 to 4,999	674.3	179	674.3	157	513.7	…	…	157	513.7	22	160.6	…	…	…
2,000 to 2,499	303.0	83	303.0	71	221.1	…	…	71	221.1	12	81.9	…	…	…
1,500 to 1,999	280.8	103	280.8	87	204.1	…	…	87	204.1	16	76.7	…	…	…
1,000 to 1,499	498.9	152	498.9	124	266.4	…	…	124	266.4	28	232.5	…	…	…
500 to 999	357.9	201	357.9	200	357.8	…	…	200	357.8	1	.1	…	…	…
200 to 499	316.3	197	316.3	197	316.3	…	…	197	316.3	–	–	…	…	…
Less than 200	77.4	66	77.4	66	77.4	…	…	66	77.4	–	–	…	…	…
Cumulative summary:														
Place of—														
1,000,000 or more	882.3	2	882.3	2	882.3	2	882.3	–	–	–	–	–	–	…
500,000 or more	1 460.7	4	1 460.7	4	1 460.7	4	1 460.7	–	–	–	–	–	–	…
250,000 or more	2 187.5	8	2 187.5	8	2 187.5	8	2 187.3	–	.2	–	–	–	–	…
100,000 or more	2 949.2	19	2 949.2	19	2 949.2	15	2 727.1	4	222.1	–	–	–	–	…
50,000 or more	3 763.4	38	3 763.4	38	3 763.4	31	3 394.8	7	368.6	–	–	–	–	…
25,000 or more	4 535.6	73	4 535.6	68	4 448.4	39	3 629.0	29	819.4	5	87.2	–	–	…
10,000 or more	5 937.6	182	5 937.6	170	5 744.3	41	3 675.1	129	2 069.2	12	193.4	–	–	…
5,000 or more	6 915.7	295	6 915.7	269	6 475.0	41	3 675.1	228	2 800.0	26	440.6	–	–	…
2,500 or more	7 590.0	474	7 590.0	426	6 988.8	41	3 675.1	385	3 313.7	48	601.2	–	–	…
2,000 or more	7 893.0	557	7 893.0	497	7 209.9	41	3 675.1	456	3 534.8	60	683.1	–	–	…
1,500 or more	8 173.8	660	8 173.8	584	7 413.9	41	3 675.1	543	3 738.9	76	759.8	–	–	…
1,000 or more	8 672.7	812	8 672.7	708	7 680.4	41	3 675.1	667	4 005.3	104	992.3	–	–	…
500 or more	9 030.6	1 013	9 030.6	908	8 038.2	41	3 675.1	867	4 363.1	105	992.4	–	–	…
200 or more	9 346.9	1 210	9 346.9	1 105	8 354.5	41	3 675.1	1 064	4 679.4	105	992.4	–	–	…
Not in place	**252 489.9**	…	…	…	…	…	…	…	…	…	…	…	…	**252 489.9**
INSIDE METROPOLITAN AREA														
Total	46 047.7	620	7 394.5	547	6 636.1	41	3 675.1	506	2 961.0	73	758.4	–	–	38 653.3
In place	**7 394.5**	**620**	**7 394.5**	**547**	**6 636.1**	**41**	**3 675.1**	**506**	**2 961.0**	**73**	**758.4**	**–**	**–**	…
Place of—														
1,000,000 or more	882.3	2	882.3	2	882.3	2	882.3	–	–	–	–	–	–	…
500,000 to 999,999	578.4	2	578.4	2	578.4	2	578.4	–	–	–	–	–	–	…
250,000 to 499,999	726.6	4	726.6	4	726.6	4	726.6	–	–	–	–	–	–	…
100,000 to 249,999	750.0	11	750.0	11	750.0	7	539.8	4	210.2	–	–	–	–	…
50,000 to 99,999	802.1	19	802.1	19	802.1	16	667.7	3	134.4	–	–	–	–	…
25,000 to 49,999	672.7	30	672.7	25	585.5	8	234.2	17	351.3	5	87.2	–	–	…
10,000 to 24,999	1 018.0	74	1 018.0	67	911.8	2	46.1	65	865.8	7	106.2	–	–	…
5,000 to 9,999	693.6	65	693.6	53	460.2	…	…	53	460.2	12	233.3	…	…	…
2,500 to 4,999	325.1	82	325.1	65	210.9	…	…	65	210.9	17	114.2	…	…	…
2,000 to 2,499	188.7	46	188.7	37	140.3	…	…	37	140.3	9	48.4	…	…	…
1,500 to 1,999	116.6	42	116.6	34	85.3	…	…	34	85.3	8	31.3	…	…	…
1,000 to 1,499	272.4	66	272.4	52	134.7	…	…	52	134.7	14	137.7	…	…	…
500 to 999	187.5	79	187.5	78	187.3	…	…	78	187.3	1	.1	…	…	…
200 to 499	147.8	80	147.8	80	147.8	…	…	80	147.8	–	–	…	…	…
Less than 200	32.8	18	32.8	18	32.8	…	…	18	32.8	–	–	…	…	…

TIPSII [UPF] GPH248 CENSUS90 71583900 03/16/93 4:08 PM MACHINE: C DATA:CENSUS90*PH2TIPSDA48. 02/20/93 02:04:47 TAPE: NONE FRAME: 116
TSF:CENSUS90*92. 02/20/93 02:05:41 UTF:CENSUS90*93. 02/20/93 02:05:41 META:CENSUS90*PH2TABLES48. 02/20/93 02:10:38

Table 20. Land Area in Square Miles Inside and Outside Metropolitan Area by Size of Place: 1990—Con.

[Place partly outside a metropolitan area is counted where larger part of population is located; land area, however, is tabulated where located. For definitions of terms and meanings of symbols, see text]

State Inside Metropolitan Area Outside Metropolitan Area	All land area	In place: Total: Number of places	In place: Total: Land area	In place: Incorporated place: Total: Number of places	In place: Incorporated place: Total: Land area	In place: Incorporated place: Central city of metropolitan area: Number of places	In place: Incorporated place: Central city of metropolitan area: Land area	In place: Incorporated place: Other: Number of places	In place: Incorporated place: Other: Land area	In place: Census designated place: Total: Number of places	In place: Census designated place: Total: Land area	In place: Census designated place: Central city of metropolitan area: Number of places	In place: Census designated place: Central city of metropolitan area: Land area	Not in place
INSIDE METROPOLITAN AREA—Con.														
Cumulative summary:														
Place of—														
1,000,000 or more	882.3	2	882.3	2	882.3	2	882.3	–	–	–	–	–	–	…
500,000 or more	1 460.7	4	1 460.7	4	1 460.7	4	1 460.7	–	–	–	–	–	–	…
250,000 or more	2 187.3	8	2 187.3	8	2 187.3	8	2 187.3	–	–	–	–	–	–	…
100,000 or more	2 937.3	19	2 937.3	19	2 937.3	15	2 727.1	4	210.2	–	–	–	–	…
50,000 or more	3 739.4	38	3 739.4	38	3 739.4	31	3 394.8	7	344.6	–	–	–	–	…
25,000 or more	4 412.1	68	4 412.1	63	4 324.9	39	3 629.0	24	695.9	5	87.2	–	–	…
10,000 or more	5 430.1	142	5 430.1	130	5 236.7	41	3 675.1	89	1 561.7	12	193.4	–	–	…
5,000 or more	6 123.7	207	6 123.7	183	5 697.0	41	3 675.1	142	2 021.9	24	426.7	–	–	…
2,500 or more	6 448.7	289	6 448.7	248	5 907.9	41	3 675.1	207	2 232.8	41	540.9	–	–	…
2,000 or more	6 637.4	335	6 637.4	285	6 048.1	41	3 675.1	244	2 373.0	50	589.3	–	–	…
1,500 or more	6 754.0	377	6 754.0	319	6 133.4	41	3 675.1	278	2 458.3	58	620.6	–	–	…
1,000 or more	7 026.4	443	7 026.4	371	6 268.2	41	3 675.1	330	2 593.1	72	758.3	–	–	…
500 or more	7 213.9	522	7 213.9	449	6 455.5	41	3 675.1	408	2 780.4	73	758.4	–	–	…
200 or more	7 361.7	602	7 361.7	529	6 603.3	41	3 675.1	488	2 928.2	73	758.4	–	–	…
Not in place	**38 653.3**	…	…	…	…	…	…	…	…	…	…	…	…	**38 653.3**
OUTSIDE METROPOLITAN AREA														
Total	215 866.6	656	2 029.9	624	1 795.9	…	…	624	1 795.9	32	234.0	…	…	213 836.7
In place	**2 029.9**	**656**	**2 029.9**	**624**	**1 795.9**	…	…	**624**	**1 795.9**	**32**	**234.0**	…	…	…
Place of—														
1,000,000 or more	–	–	–	–	–	…	…	…	…	–	–	…	…	…
500,000 to 999,999	–	–	–	–	–	…	…	…	…	–	–	…	…	…
250,000 to 499,999	.2	–	.2	–	.2	…	…	…	…	–	–	…	…	…
100,000 to 249,999	11.7	–	11.7	–	11.7	…	…	…	…	–	–	…	…	…
50,000 to 99,999	12.1	–	12.1	–	12.1	…	…	…	…	–	–	…	…	…
25,000 to 49,999	99.5	5	99.5	5	99.5	…	…	5	99.5	–	–	…	…	…
10,000 to 24,999	384.0	35	384.0	35	384.0	…	…	35	384.0	–	–	…	…	…
5,000 to 9,999	284.5	48	284.5	46	270.6	…	…	46	270.6	2	13.9	…	…	…
2,500 to 4,999	349.3	97	349.3	92	302.8	…	…	92	302.8	5	46.4	…	…	…
2,000 to 2,499	114.3	37	114.3	34	80.8	…	…	34	80.8	3	33.5	…	…	…
1,500 to 1,999	164.2	61	164.2	53	118.8	…	…	53	118.8	8	45.4	…	…	…
1,000 to 1,499	226.5	86	226.5	72	131.7	…	…	72	131.7	14	94.8	…	…	…
500 to 999	170.5	122	170.5	122	170.5	…	…	122	170.5	–	–	…	…	…
200 to 499	168.5	117	168.5	117	168.5	…	…	117	168.5	–	–	…	…	…
Less than 200	44.7	48	44.7	48	44.7	…	…	48	44.7	–	–	…	…	…
Cumulative summary:														
Place of—														
1,000,000 or more	–	–	–	–	–	…	…	…	…	–	–	…	…	…
500,000 or more	–	–	–	–	–	…	…	…	…	–	–	…	…	…
250,000 or more	.2	–	.2	–	.2	…	…	…	…	–	–	…	…	…
100,000 or more	11.9	–	11.9	–	11.9	…	…	…	…	–	–	…	…	…
50,000 or more	24.1	–	24.1	–	24.1	…	…	…	…	–	–	…	…	…
25,000 or more	123.6	5	123.6	5	123.6	…	…	5	123.6	–	–	…	…	…
10,000 or more	507.5	40	507.5	40	507.5	…	…	40	507.5	–	–	…	…	…
5,000 or more	792.0	88	792.0	86	778.1	…	…	86	778.1	2	13.9	…	…	…
2,500 or more	1 141.2	185	1 141.2	178	1 080.9	…	…	178	1 080.9	7	60.3	…	…	…
2,000 or more	1 255.5	222	1 255.5	212	1 161.7	…	…	212	1 161.7	10	93.8	…	…	…
1,500 or more	1 419.7	283	1 419.7	265	1 280.5	…	…	265	1 280.5	18	139.2	…	…	…
1,000 or more	1 646.2	369	1 646.2	337	1 412.2	…	…	337	1 412.2	32	234.0	…	…	…
500 or more	1 816.7	491	1 816.7	459	1 582.7	…	…	459	1 582.7	32	234.0	…	…	…
200 or more	1 985.2	608	1 985.2	576	1 751.2	…	…	576	1 751.2	32	234.0	…	…	…
Not in place	**213 836.7**	…	…	…	…	…	…	…	…	…	…	…	…	**213 836.7**

TIPSII [UPF] GPH248 CENSUS90 71583900 03/16/93 4:08 PM MACHINE: C DATA:CENSUS90*PH2TIPSDA48. 02/20/93 02:04:47 TAPE: NONE FRAME: 117
TSF:CENSUS90*92. 02/20/93 02:05:41 UTF:CENSUS90*93. 02/20/93 02:05:41 META:CENSUS90*PH2TABLES48. 02/20/93 02:10:38

Table 21. Population and Housing Units 1970 to 1990; Land Area and Density for Metropolitan Area: 1990

[For information concerning historical counts, see "User Notes." MA's are as defined for the 1990 census. Counts relate to component parts as defined at each census. Density is computed using land area. For definitions of terms and meanings of symbols, see text]

Metropolitan Area	Population			Housing units			1990 area measurements				1990 density			
							Total area		Land area		Population per—		Housing units per—	
	1990	1980	1970	1990	1980	1970	Square kilometers	Square miles	Square kilometers	Square miles	Square kilometer	Square mile	Square kilometer	Square mile
Abilene, TX MSA														
The area	119 655	110 932	97 853	49 988	41 611	33 716	2 381.1	919.3	2 371.7	915.7	50.5	130.7	21.1	54.6
In central city	105 857	97 812	89 259	43 930	36 060	30 289	240.9	93.0	236.8	91.4	447.0	1 158.2	185.5	480.6
Abilene city (pt.)	105 857	97 812	89 259	43 930	36 060	30 289	240.9	93.0	236.8	91.4	447.0	1 158.2	185.5	480.6
Not in central city	13 798	13 120	8 594	6 058	5 551	3 427	2 140.2	826.3	2 134.9	824.3	6.5	16.7	2.8	7.3
Taylor County	119 655	110 932	97 853	49 988	41 611	33 716	2 381.1	919.3	2 371.7	915.7	50.5	130.7	21.1	54.6
Amarillo, TX MSA														
The area	187 547	173 699	144 396	80 734	69 586	53 935	4 777.4	1 844.5	4 723.9	1 823.9	39.7	102.8	17.1	44.3
In central city	157 615	149 230	127 010	68 592	60 280	48 383	228.5	88.2	227.8	87.9	691.9	1 793.1	301.1	780.3
Amarillo city	157 615	149 230	127 010	68 592	60 280	48 383	228.5	88.2	227.8	87.9	691.9	1 793.1	301.1	780.3
Not in central city	29 932	24 469	17 386	12 142	9 306	5 552	4 548.8	1 756.3	4 496.2	1 736.0	6.7	17.2	2.7	7.0
Potter County	97 874	98 637	90 511	42 927	41 042	36 589	2 388.1	922.1	2 355.5	909.4	41.6	107.6	18.2	47.2
Randall County	89 673	75 062	53 885	37 807	28 544	17 346	2 389.2	922.5	2 368.5	914.5	37.9	98.1	16.0	41.3
Austin, TX MSA														
The area	781 572	536 688	360 463	343 886	r217 742	122 357	7 351.8	2 838.5	7 230.5	2 791.7	108.1	280.0	47.6	123.2
In central city	465 622	r345 890	253 539	217 054	r146 627	85 678	581.9	224.7	564.0	217.8	825.6	2 137.8	384.8	996.6
Austin city	465 622	r345 890	253 539	217 054	r146 627	85 678	581.9	224.7	564.0	217.8	825.6	2 137.8	384.8	996.6
Not in central city	315 950	r190 798	106 924	126 832	r71 115	36 679	6 769.9	2 613.9	6 666.5	2 573.9	47.4	122.8	19.0	49.3
Hays County	65 614	40 594	27 642	25 247	14 472	8 259	1 760.8	679.9	1 755.9	677.9	37.4	96.8	14.4	37.2
Travis County	576 407	419 573	295 516	264 173	175 030	100 882	2 647.5	1 022.2	2 562.6	989.4	224.9	582.6	103.1	267.0
Williamson County	139 551	76 521	37 305	54 466	r28 240	13 216	2 943.5	1 136.5	2 912.1	1 124.4	47.9	124.1	18.7	48.4
Beaumont--Port Arthur, TX MSA														
The area	361 226	r373 211	347 568	149 807	r142 972	115 224	6 185.7	2 388.3	5 579.9	2 154.4	64.7	167.7	26.8	69.5
In central city	173 047	179 353	174 919	74 767	71 198	60 768	564.7	218.0	407.3	157.3	424.9	1 100.1	183.6	475.3
Beaumont city	114 323	118 102	117 548	49 021	47 065	40 688	208.1	80.4	207.3	80.1	551.5	1 427.3	236.5	612.0
Port Arthur city	58 724	61 251	57 371	25 746	24 133	20 080	356.6	137.7	200.0	77.2	293.6	760.7	128.7	333.5
Not in central city	188 179	r193 858	172 649	75 040	r71 774	54 456	5 621.0	2 170.3	5 172.6	1 997.1	36.4	94.2	14.5	37.6
Hardin County	41 320	40 721	29 996	16 486	15 367	10 275	2 324.3	897.4	2 316.4	894.4	17.8	46.2	7.1	18.4
Jefferson County	239 397	r248 652	246 402	101 289	r96 956	82 745	2 878.3	1 111.3	2 340.3	903.6	102.3	264.9	43.3	112.1
Orange County	80 509	83 838	71 170	32 032	30 649	22 204	983.1	379.6	923.1	356.4	87.2	225.9	34.7	89.9
Brownsville--Harlingen, TX MSA														
The area	260 120	209 727	140 368	88 759	65 970	41 457	3 305.9	1 276.4	2 345.4	905.6	110.9	287.2	37.8	98.0
In central city	147 697	128 540	86 025	46 790	38 955	25 035	144.8	55.9	142.0	54.8	1 040.1	2 695.2	329.5	853.8
Brownsville city	98 962	84 997	52 522	28 992	24 430	14 255	74.6	28.8	72.3	27.9	1 368.8	3 547.0	401.0	1 039.1
Harlingen city	48 735	43 543	33 503	17 798	14 525	10 780	70.2	27.1	69.7	26.9	699.2	1 811.7	255.4	661.6
Not in central city	112 423	81 187	54 343	41 969	27 015	16 422	3 161.2	1 220.5	2 203.4	850.7	51.0	132.2	19.0	49.3
Cameron County	260 120	209 727	140 368	88 759	65 970	41 457	3 305.9	1 276.4	2 345.4	905.6	110.9	287.2	37.8	98.0
Bryan--College Station, TX MSA														
The area	121 862	93 588	57 978	48 799	35 708	18 619	1 529.0	590.3	1 517.3	585.8	80.3	208.0	32.2	83.3
In central city	107 458	81 609	51 395	42 852	30 383	16 093	161.2	62.2	160.9	62.1	667.9	1 730.4	266.3	690.0
Bryan city	55 002	44 337	33 719	23 007	17 395	11 475	84.8	32.7	84.6	32.7	650.1	1 682.0	272.0	703.6
College Station city	52 456	37 272	17 676	19 845	12 988	4 618	76.4	29.5	76.3	29.5	687.5	1 778.2	260.1	672.7
Not in central city	14 404	11 979	6 583	5 947	5 325	2 526	1 367.8	528.1	1 356.4	523.7	10.6	27.5	4.4	11.4
Brazos County	121 862	93 588	57 978	48 799	35 708	18 619	1 529.0	590.3	1 517.3	585.8	80.3	208.0	32.2	83.3
Corpus Christi, TX MSA														
The area	349 894	326 228	284 832	136 452	113 857	89 858	4 852.9	1 873.7	3 956.6	1 527.7	88.4	229.0	34.5	89.3
In central city	257 453	r232 134	204 525	100 205	r81 633	63 836	1 061.2	409.7	349.0	134.7	737.7	1 911.3	287.1	743.9
Corpus Christi city (pt.)	257 453	r232 134	204 525	100 205	r81 633	63 836	1 061.2	409.7	349.0	134.7	737.7	1 911.3	287.1	743.9
Not in central city	92 441	r94 094	80 307	36 247	r32 224	26 022	3 791.7	1 464.0	3 607.7	1 392.9	25.6	66.4	10.0	26.0
Nueces County	291 145	268 215	237 544	114 326	94 381	74 695	3 021.4	1 166.6	2 165.0	835.9	134.5	348.3	52.8	136.8
San Patricio County	58 749	58 013	47 288	22 126	19 476	15 163	1 831.4	707.1	1 791.7	691.8	32.8	84.9	12.3	32.0
Dallas--Fort Worth, TX CMSA														
The area	3 885 415	r2 930 568	2 351 568	1 627 055	r1 152 511	799 420	18 653.2	7 202.0	18 045.8	6 967.5	215.3	557.6	90.2	233.5
In central city	1 937 524	r1 607 882	1 465 219	872 646	r674 338	516 010	2 305.2	890.0	2 167.2	836.8	894.0	2 315.4	402.7	1 042.8
Not in central city	1 947 891	r1 322 686	886 349	754 409	r478 173	283 410	16 348.0	6 312.0	15 878.7	6 130.8	122.7	317.7	47.5	123.1

TIPSII [UPF] GPH248 CENSUS90 71583900 03/16/93 4:08 PM MACHINE: C DATA:CENSUS90*PH2TIPSDA48. 02/20/93 02:04:47 TAPE: NONE FRAME: 118
TSF:CENSUS90*92. 02/20/93 02:05:41 UTF:CENSUS90*93. 02/20/93 02:05:41 META:CENSUS90*PH2TABLES48. 02/20/93 02:10:38

Table 21. Population and Housing Units 1970 to 1990; Land Area and Density for Metropolitan Area: 1990—Con.

[For information concerning historical counts, see "User Notes." MA's are as defined for the 1990 census. Counts relate to component parts as defined at each census. Density is computed using land area. For definitions of terms and meanings of symbols, see text]

Metropolitan Area	Population			Housing units			1990 area measurements				1990 density			
							Total area		Land area		Population per—		Housing units per—	
	1990	1980	1970	1990	1980	1970	Square kilometers	Square miles	Square kilometers	Square miles	Square kilometer	Square mile	Square kilometer	Square mile
Dallas, TX PMSA														
The area	2 553 362	r1 957 430	1 556 324	1 072 830	r772 251	529 873	12 068.9	4 659.8	11 579.9	4 471.0	220.5	571.1	92.6	240.0
In central city	1 228 184	r1 062 605	981 535	565 451	r452 955	346 450	1 321.3	510.1	1 208.0	466.4	1 016.7	2 633.3	468.1	1 212.4
Dallas city	1 006 877	r904 599	844 401	465 600	r390 566	303 328	996.8	384.9	886.8	342.4	1 135.4	2 940.6	525.0	1 359.8
Denton city	66 270	48 063	39 874	28 791	19 289	12 780	138.5	53.5	136.3	52.6	486.2	1 259.9	211.2	547.4
Fort Worth city (pt.)	–	(NA)	(NA)	1	(NA)	(NA)	9.7	3.7	9.7	3.7	–	–	.1	.3
Irving city	155 037	109 943	97 260	71 059	43 100	30 342	176.3	68.1	175.1	67.6	885.4	2 293.4	405.8	1 051.2
Not in central city	1 325 178	r894 825	574 789	507 379	r319 296	183 423	10 747.7	4 149.7	10 371.9	4 004.6	127.8	330.9	48.9	126.7
Collin County	264 036	144 576	66 920	103 827	51 164	23 945	2 294.5	885.9	2 195.6	847.7	120.3	311.5	47.3	122.5
Dallas County	1 852 810	r1 556 419	1 327 695	795 513	r625 108	451 473	2 354.0	908.9	2 278.9	879.9	813.0	2 105.7	349.1	904.1
Denton County	273 525	143 126	75 633	112 263	54 825	25 217	2 480.5	957.7	2 301.2	888.5	118.9	307.9	48.8	126.4
Ellis County	85 167	59 743	46 638	31 314	21 323	16 064	2 465.0	951.7	2 434.6	940.0	35.0	90.6	12.9	33.3
Kaufman County	52 220	r39 038	32 392	20 097	r14 303	10 681	2 089.8	806.9	2 036.1	786.1	25.6	66.4	9.9	25.6
Rockwall County	25 604	14 528	7 046	9 816	5 528	2 493	385.2	148.7	333.6	128.8	76.8	198.8	29.4	76.2
Fort Worth--Arlington, TX PMSA														
The area	1 332 053	973 138	795 244	554 225	380 260	269 547	6 584.3	2 542.2	6 466.0	2 496.5	206.0	533.6	85.7	222.0
In central city	709 340	545 277	483 684	307 195	221 383	169 560	983.9	379.9	959.2	370.4	739.5	1 915.1	320.3	829.4
Arlington city	261 721	160 113	90 229	112 767	65 352	30 450	249.1	96.2	240.9	93.0	1 086.4	2 814.2	468.1	1 212.5
Fort Worth city (pt.)	447 619	385 164	393 455	194 428	156 031	139 110	734.8	283.7	718.3	277.3	623.2	1 614.2	270.7	701.1
Not in central city	622 713	427 861	311 560	247 030	158 877	99 987	5 600.4	2 162.3	5 506.8	2 126.2	113.1	292.9	44.9	116.2
Johnson County	97 165	67 649	45 769	37 029	24 777	16 057	1 902.3	734.5	1 889.2	729.4	51.4	133.2	19.6	50.8
Parker County	64 785	44 609	33 888	26 044	17 715	11 766	2 357.3	910.1	2 340.3	903.6	27.7	71.7	11.1	28.8
Tarrant County	1 170 103	860 880	715 587	491 152	337 768	241 724	2 324.7	897.6	2 236.5	863.5	523.2	1 355.1	219.6	568.8
El Paso, TX MSA														
The area	591 610	479 899	359 291	187 473	147 964	101 224	2 628.2	1 014.8	2 623.9	1 013.1	225.5	584.0	71.4	185.0
In central city	515 342	425 259	322 261	168 625	134 368	92 704	639.4	246.9	635.5	245.4	810.9	2 100.0	265.3	687.1
El Paso city	515 342	425 259	322 261	168 625	134 368	92 704	639.4	246.9	635.5	245.4	810.9	2 100.0	265.3	687.1
Not in central city	76 268	54 640	37 030	18 848	13 596	8 520	1 988.8	767.9	1 988.4	767.7	38.4	99.3	9.5	24.6
El Paso County	591 610	479 899	359 291	187 473	147 964	101 224	2 628.2	1 014.8	2 623.9	1 013.1	225.5	584.0	71.4	185.0
Houston--Galveston--Brazoria, TX CMSA														
The area	3 711 043	r3 099 942	2 169 128	1 529 776	r1 247 145	734 734	20 486.2	7 909.7	18 408.1	7 107.4	201.6	522.1	83.1	215.2
In central city	1 791 571	r1 755 158	1 378 232	798 054	r742 979	478 230	2 148.0	829.3	1 751.5	676.3	1 022.9	2 649.1	455.6	1 180.0
Not in central city	1 919 472	r1 344 784	790 896	731 722	r504 166	256 504	18 338.2	7 080.4	16 656.5	6 431.1	115.2	298.5	43.9	113.8
Brazoria, TX PMSA														
The area	191 707	169 587	108 312	74 504	60 458	34 694	4 137.6	1 597.5	3 592.0	1 386.9	53.4	138.2	20.7	53.7
In central city	–	–	–	–	–	–	–	–	–	–	–	–	–	–
Not in central city	191 707	169 587	108 312	74 504	60 458	34 694	4 137.6	1 597.5	3 592.0	1 386.9	53.4	138.2	20.7	53.7
Brazoria County	191 707	169 587	108 312	74 504	60 458	34 694	4 137.6	1 597.5	3 592.0	1 386.9	53.4	138.2	20.7	53.7
Galveston--Texas City, TX PMSA														
The area	217 399	r195 738	169 812	99 451	r82 890	61 890	2 270.0	876.5	1 032.6	398.7	210.5	545.3	96.3	249.4
In central city	99 892	r103 103	100 717	47 574	r42 817	35 304	618.9	238.9	280.4	108.3	356.2	922.4	169.7	439.3
Galveston city	59 070	61 902	61 809	30 898	27 850	23 003	415.4	160.4	119.6	46.2	493.9	1 278.6	258.3	668.8
Texas City city	40 822	r41 201	38 908	16 676	r14 967	12 301	203.5	78.6	160.9	62.1	253.7	657.4	103.6	268.5
Not in central city	117 507	92 635	69 095	51 877	40 073	26 586	1 651.2	637.5	752.1	290.4	156.2	404.6	69.0	178.6
Galveston County	217 399	r195 738	169 812	99 451	r82 890	61 890	2 270.0	876.5	1 032.6	398.7	210.5	545.3	96.3	249.4
Houston, TX PMSA														
The area	3 301 937	r2 734 617	1 891 004	1 355 821	r1 103 797	638 150	14 078.5	5 435.7	13 783.5	5 321.8	239.6	620.5	98.4	254.8
In central city	1 691 679	1 652 055	1 277 515	750 480	700 162	442 926	1 529.2	590.4	1 471.1	568.0	1 149.9	2 978.3	510.1	1 321.3
Baytown city (pt.)	61 126	56 917	43 980	24 045	21 838	14 890	74.1	28.6	72.8	28.1	839.6	2 175.3	330.3	855.7
Houston city	1 630 553	1 595 138	1 233 535	726 435	678 324	428 036	1 455.1	561.8	1 398.3	539.9	1 166.1	3 020.1	519.5	1 345.5
Not in central city	1 610 258	r1 082 562	613 489	605 341	r403 635	195 224	12 549.4	4 845.3	12 312.4	4 753.8	130.8	338.7	49.2	127.3
Fort Bend County	225 421	r130 962	52 314	77 075	r43 201	15 035	2 295.0	886.1	2 266.4	875.0	99.5	257.6	34.0	88.1
Harris County	2 818 199	2 409 547	1 741 912	1 173 808	984 579	587 671	4 604.7	1 777.9	4 478.1	1 729.0	629.3	1 630.0	262.1	678.9
Liberty County	52 726	47 088	33 014	22 243	19 806	12 642	3 046.7	1 176.3	3 003.9	1 159.8	17.6	45.5	7.4	19.2
Montgomery County	182 201	r127 222	49 479	73 871	r49 493	18 412	2 789.2	1 076.9	2 704.8	1 044.3	67.4	174.5	27.3	70.7
Waller County	23 390	19 798	14 285	8 824	6 718	4 390	1 342.9	518.5	1 330.3	513.6	17.6	45.5	6.6	17.2

TIPSII [UPF] GPH248 CENSUS90 71583900 03/16/93 4:08 PM MACHINE: C DATA:CENSUS90*PH2TIPSDA48. 02/20/93 02:04:47 TAPE: NONE FRAME: 119
TSF:CENSUS90*92. 02/20/93 02:05:41 UTF:CENSUS90*93. 02/20/93 02:05:41 META:CENSUS90*PH2TABLES48. 02/20/93 02:10:38

Table 21. Population and Housing Units 1970 to 1990; Land Area and Density for Metropolitan Area: 1990—Con.

[For information concerning historical counts, see "User Notes." MA's are as defined for the 1990 census. Counts relate to component parts as defined at each census. Density is computed using land area. For definitions of terms and meanings of symbols, see text]

Metropolitan Area	Population			Housing units			1990 area measurements				1990 density			
							Total area		Land area		Population per—		Housing units per—	
	1990	1980	1970	1990	1980	1970	Square kilometers	Square miles	Square kilometers	Square miles	Square kilometer	Square mile	Square kilometer	Square mile
Killeen--Temple, TX MSA														
The area	255 301	r214 587	159 794	94 927	r75 669	46 796	5 553.0	2 144.0	5 467.1	2 110.8	46.7	120.9	17.4	45.0
In central city	109 644	r88 650	68 938	47 157	r37 024	24 138	183.2	70.8	183.0	70.6	599.1	1 553.0	257.7	667.9
Killeen city	63 535	46 296	35 507	26 439	19 726	12 285	71.8	27.7	71.7	27.7	886.1	2 293.7	368.7	954.5
Temple city	46 109	r42 354	33 431	20 718	r17 298	11 853	111.5	43.0	111.3	43.0	414.3	1 072.3	186.1	481.8
Not in central city	145 657	r125 937	90 856	47 770	r38 645	22 658	5 369.7	2 073.3	5 284.1	2 040.2	27.6	71.4	9.0	23.4
Bell County	191 088	r157 820	124 483	75 957	r59 640	38 155	2 815.8	1 087.2	2 742.8	1 059.0	69.7	180.4	27.7	71.7
Coryell County	64 213	56 767	35 311	18 970	16 029	8 641	2 737.1	1 056.8	2 724.3	1 051.9	23.6	61.0	7.0	18.0
Laredo, TX MSA														
The area	133 239	99 258	72 859	37 197	27 753	19 528	8 743.1	3 375.7	8 694.6	3 357.0	15.3	39.7	4.3	11.1
In central city	122 899	91 449	69 024	33 998	25 250	18 446	86.1	33.2	85.1	32.9	1 444.2	3 735.5	399.5	1 033.4
Laredo city	122 899	91 449	69 024	33 998	25 250	18 446	86.1	33.2	85.1	32.9	1 444.2	3 735.5	399.5	1 033.4
Not in central city	10 340	7 809	3 835	3 199	2 503	1 082	8 657.0	3 342.5	8 609.5	3 324.1	1.2	3.1	.4	1.0
Webb County	133 239	99 258	72 859	37 197	27 753	19 528	8 743.1	3 375.7	8 694.6	3 357.0	15.3	39.7	4.3	11.1
Longview--Marshall, TX MSA														
The area	162 431	r151 760	120 770	68 170	r59 781	42 992	3 086.2	1 191.6	3 037.8	1 172.9	53.5	138.5	22.4	58.1
In central city	93 993	87 683	68 484	39 976	34 663	24 511	198.0	76.5	197.6	76.3	475.7	1 231.9	202.3	523.9
Longview city	70 311	62 762	45 547	30 293	25 106	16 187	135.7	52.4	135.5	52.3	518.9	1 344.4	223.6	579.2
Marshall city	23 682	24 921	22 937	9 683	9 557	8 324	62.3	24.1	62.2	24.0	380.7	986.8	155.7	403.5
Not in central city	68 438	r64 077	52 286	28 194	r25 118	18 481	2 888.1	1 115.1	2 840.2	1 096.6	24.1	62.4	9.9	25.7
Gregg County	104 948	r99 495	75 929	44 689	r39 528	27 329	715.9	276.4	709.8	274.1	147.9	382.9	63.0	163.0
Harrison County	57 483	52 265	44 841	23 481	20 253	15 663	2 370.3	915.2	2 328.0	898.8	24.7	64.0	10.1	26.1
Lubbock, TX MSA														
The area	222 636	211 651	179 295	91 770	80 509	58 690	2 332.9	900.7	2 330.0	899.6	95.6	247.5	39.4	102.0
In central city	186 206	r174 361	149 101	77 852	r67 177	49 120	269.9	104.2	269.7	104.1	690.4	1 788.7	288.7	747.9
Lubbock city	186 206	r174 361	149 101	77 852	r67 177	49 120	269.9	104.2	269.7	104.1	690.4	1 788.7	288.7	747.9
Not in central city	36 430	r37 290	30 194	13 918	r13 332	9 570	2 063.0	796.5	2 060.3	795.5	17.7	45.8	6.8	17.5
Lubbock County	222 636	211 651	179 295	91 770	80 509	58 690	2 332.9	900.7	2 330.0	899.6	95.6	247.5	39.4	102.0
McAllen--Edinburg--Mission, TX MSA														
The area	383 545	r283 323	181 535	128 241	r89 265	50 694	4 099.4	1 582.8	4 063.9	1 569.1	94.4	244.4	31.6	81.7
In central city	175 480	r134 390	83 671	59 492	r43 497	23 727	197.8	76.4	197.4	76.2	889.0	2 302.9	301.4	780.7
Edinburg city	29 885	24 075	17 163	9 206	7 280	4 773	36.7	14.2	36.6	14.1	816.5	2 119.5	251.5	652.9
McAllen city	84 021	66 281	37 636	28 597	21 834	11 057	84.2	32.5	84.0	32.4	1 000.3	2 593.2	340.4	882.6
Mission city	28 653	r22 653	13 043	10 658	r8 285	3 724	36.0	13.9	36.0	13.9	795.9	2 061.4	296.1	766.8
Pharr city	32 921	21 381	15 829	11 031	6 098	4 173	40.9	15.8	40.9	15.8	804.9	2 083.6	269.7	698.2
Not in central city	208 065	r148 933	97 864	68 749	r45 768	26 967	3 901.6	1 506.4	3 866.5	1 492.9	53.8	139.4	17.8	46.1
Hidalgo County	383 545	r283 323	181 535	128 241	r89 265	50 694	4 099.4	1 582.8	4 063.9	1 569.1	94.4	244.4	31.6	81.7
Midland, TX MSA														
The area	106 611	82 636	65 433	45 181	31 360	22 845	2 336.3	902.0	2 331.8	900.3	45.7	118.4	19.4	50.2
In central city	89 443	70 525	59 463	38 453	26 947	20 927	147.6	57.0	147.3	56.9	607.2	1 571.9	261.1	675.8
Midland city (pt.)	89 443	70 525	59 463	38 453	26 947	20 927	147.6	57.0	147.3	56.9	607.2	1 571.9	261.1	675.8
Not in central city	17 168	12 111	5 970	6 728	4 413	1 918	2 188.7	845.1	2 184.5	843.4	7.9	20.4	3.1	8.0
Midland County	106 611	82 636	65 433	45 181	31 360	22 845	2 336.3	902.0	2 331.8	900.3	45.7	118.4	19.4	50.2
Odessa, TX MSA														
The area	118 934	115 374	92 660	48 789	42 610	30 715	2 335.6	901.8	2 333.9	901.1	51.0	132.0	20.9	54.1
In central city	89 504	90 027	78 380	37 664	33 450	26 142	84.2	32.5	84.1	32.5	1 064.3	2 754.0	447.8	1 158.9
Odessa city (pt.)	89 504	90 027	78 380	37 664	33 450	26 142	84.2	32.5	84.1	32.5	1 064.3	2 754.0	447.8	1 158.9
Not in central city	29 430	25 347	14 280	11 125	9 160	4 573	2 251.3	869.2	2 249.8	868.6	13.1	33.9	4.9	12.8
Ector County	118 934	115 374	92 660	48 789	42 610	30 715	2 335.6	901.8	2 333.9	901.1	51.0	132.0	20.9	54.1
San Angelo, TX MSA														
The area	98 458	84 784	71 047	40 135	32 868	24 917	3 990.2	1 540.6	3 942.5	1 522.2	25.0	64.7	10.2	26.4
In central city	84 474	73 240	63 884	34 619	28 331	22 123	130.0	50.2	124.0	47.9	681.2	1 763.5	279.2	722.7
San Angelo city	84 474	73 240	63 884	34 619	28 331	22 123	130.0	50.2	124.0	47.9	681.2	1 763.5	279.2	722.7
Not in central city	13 984	11 544	7 163	5 516	4 537	2 794	3 860.2	1 490.4	3 818.5	1 474.3	3.7	9.5	1.4	3.7
Tom Green County	98 458	84 784	71 047	40 135	32 868	24 917	3 990.2	1 540.6	3 942.5	1 522.2	25.0	64.7	10.2	26.4

TIPSII [UPF] GPH248 CENSUS90 71583900 03/16/93 4:08 PM MACHINE: C DATA:CENSUS90*PH2TIPSDA48. 02/20/93 02:04:47 TAPE: NONE FRAME: 120
TSF:CENSUS90*92. 02/20/93 02:05:41 UTF:CENSUS90*93. 02/20/93 02:05:41 META:CENSUS90*PH2TABLES48. 02/20/93 02:10:38

Table 21. Population and Housing Units 1970 to 1990; Land Area and Density for Metropolitan Area: 1990—Con.

[For information concerning historical counts, see "User Notes." MA's are as defined for the 1990 census. Counts relate to component parts as defined at each census. Density is computed using land area. For definitions of terms and meanings of symbols, see text]

Metropolitan Area	Population			Housing units			1990 area measurements				1990 density			
							Total area		Land area		Population per—		Housing units per—	
	1990	1980	1970	1990	1980	1970	Square kilometers	Square miles	Square kilometers	Square miles	Square kilometer	Square mile	Square kilometer	Square mile
San Antonio, TX MSA														
The area	1 302 099	r1 072 125	888 179	504 411	r378 865	270 379	6 593.2	2 545.6	6 525.8	2 519.6	199.5	516.8	77.3	200.2
In central city	935 933	r785 940	654 153	365 414	r277 807	203 226	874.2	337.5	862.6	333.0	1 085.0	2 810.6	423.6	1 097.3
San Antonio city	935 933	r785 940	654 153	365 414	r277 807	203 226	874.2	337.5	862.6	333.0	1 085.0	2 810.6	423.6	1 097.3
Not in central city	366 166	r286 185	234 026	138 997	r101 058	67 153	5 719.0	2 208.1	5 663.3	2 186.6	64.7	167.5	24.5	63.6
Bexar County	1 185 394	r988 971	830 460	455 832	r345 262	249 025	3 255.0	1 256.8	3 229.5	1 246.9	367.1	950.7	141.1	365.6
Comal County	51 832	36 446	24 165	22 987	15 595	9 454	1 488.3	574.6	1 454.3	561.5	35.6	92.3	15.8	40.9
Guadalupe County	64 873	46 708	33 554	25 592	18 008	11 900	1 849.9	714.2	1 842.0	711.2	35.2	91.2	13.9	36.0
Sherman--Denison, TX MSA														
The area	95 021	89 796	83 225	44 223	39 483	31 617	2 536.3	979.2	2 418.2	933.7	39.3	101.8	18.3	47.4
In central city	53 106	54 297	53 984	24 589	23 095	19 782	155.0	59.8	154.0	59.5	344.8	892.5	159.7	413.3
Denison city	21 505	23 884	24 923	10 328	10 205	9 186	58.0	22.4	57.2	22.1	376.0	973.1	180.6	467.3
Sherman city	31 601	30 413	29 061	14 261	12 890	10 596	97.0	37.4	96.8	37.4	326.5	844.9	147.3	381.3
Not in central city	41 915	35 499	29 241	19 634	16 388	11 835	2 381.2	919.4	2 264.2	874.2	18.5	47.9	8.7	22.5
Grayson County	95 021	89 796	83 225	44 223	39 483	31 617	2 536.3	979.2	2 418.2	933.7	39.3	101.8	18.3	47.4
Texarkana, TX--Texarkana, AR MSA (pt.)														
The area	81 665	75 301	68 909	34 234	29 810	24 347	2 390.1	922.8	2 299.8	887.9	35.5	92.0	14.9	38.6
In central city	31 656	31 271	30 497	14 313	13 058	11 563	54.7	21.1	54.5	21.1	580.8	1 500.3	262.6	678.3
Texarkana city	31 656	31 271	30 497	14 313	13 058	11 563	54.7	21.1	54.5	21.1	580.8	1 500.3	262.6	678.3
Not in central city	50 009	44 030	38 412	19 921	16 752	12 784	2 335.4	901.7	2 245.2	866.9	22.3	57.7	8.9	23.0
Bowie County	81 665	75 301	68 909	34 234	29 810	24 347	2 390.1	922.8	2 299.8	887.9	35.5	92.0	14.9	38.6
Tyler, TX MSA														
The area	151 309	128 366	97 096	64 369	51 153	33 993	2 459.3	949.5	2 404.8	928.5	62.9	163.0	26.8	69.3
In central city	75 450	70 508	57 770	32 860	28 404	20 318	102.8	39.7	102.7	39.7	734.7	1 900.5	320.0	827.7
Tyler city	75 450	70 508	57 770	32 860	28 404	20 318	102.8	39.7	102.7	39.7	734.7	1 900.5	320.0	827.7
Not in central city	75 859	57 858	39 326	31 509	22 749	13 675	2 356.5	909.8	2 302.1	888.8	33.0	85.3	13.7	35.5
Smith County	151 309	128 366	97 096	64 369	51 153	33 993	2 459.3	949.5	2 404.8	928.5	62.9	163.0	26.8	69.3
Victoria, TX MSA														
The area	74 361	68 807	53 766	29 162	24 655	16 865	2 302.0	888.8	2 285.9	882.6	32.5	84.3	12.8	33.0
In central city	55 076	50 695	41 349	21 802	18 235	13 122	78.1	30.2	78.0	30.1	706.1	1 829.8	279.5	724.3
Victoria city	55 076	50 695	41 349	21 802	18 235	13 122	78.1	30.2	78.0	30.1	706.1	1 829.8	279.5	724.3
Not in central city	19 285	18 112	12 417	7 360	6 420	3 743	2 223.9	858.6	2 207.9	852.5	8.7	22.6	3.3	8.6
Victoria County	74 361	68 807	53 766	29 162	24 655	16 865	2 302.0	888.8	2 285.9	882.6	32.5	84.3	12.8	33.0
Waco, TX MSA														
The area	189 123	170 755	147 553	78 857	65 934	52 529	2 746.1	1 060.3	2 698.6	1 041.9	70.1	181.5	29.2	75.7
In central city	103 590	101 261	95 326	45 088	39 997	34 408	225.6	87.1	196.3	75.8	527.7	1 366.6	229.7	594.8
Waco city	103 590	101 261	95 326	45 088	39 997	34 408	225.6	87.1	196.3	75.8	527.7	1 366.6	229.7	594.8
Not in central city	85 533	69 494	52 227	33 769	25 937	18 121	2 520.5	973.2	2 502.3	966.1	34.2	88.5	13.5	35.0
McLennan County	189 123	170 755	147 553	78 857	65 934	52 529	2 746.1	1 060.3	2 698.6	1 041.9	70.1	181.5	29.2	75.7
Wichita Falls, TX MSA														
The area	122 378	121 082	120 563	51 413	48 360	41 776	1 639.6	633.0	1 625.7	627.7	75.3	195.0	31.6	81.9
In central city	96 259	94 201	96 265	40 364	37 949	33 040	140.2	54.1	140.2	54.1	686.6	1 779.3	287.9	746.1
Witchita Falls city (pt.)	96 259	94 201	96 265	40 364	37 949	33 040	140.2	54.1	140.2	54.1	686.6	1 779.3	287.9	746.1
Not in central city	26 119	26 881	24 298	11 049	10 411	8 736	1 499.4	578.9	1 485.5	573.6	17.6	45.5	7.4	19.3
Wichita County	122 378	121 082	120 563	51 413	48 360	41 776	1 639.6	633.0	1 625.7	627.7	75.3	195.0	31.6	81.9

TIPSII [UPF] GPH248 CENSUS90 71583900 03/16/93 4:08 PM MACHINE: C DATA:CENSUS90*PH2TIPSDA48. 02/20/93 02:04:47 TAPE: NONE FRAME: 121
TSF:CENSUS90*92. 02/20/93 02:05:41 UTF:CENSUS90*93. 02/20/93 02:05:41 META:CENSUS90*PH2TABLES48. 02/20/93 02:10:38

Table 22. Population, Housing Units, and Land Area for Metropolitan Area by Population Size Class of Metropolitan Area: 1990

[MA's are as defined for the 1990 census. For definitions of terms and meanings of symbols, see text]

Urban and Rural Population Size Class of Metropolitan Area Metropolitan Area	Total	Urban							Rural			
			Inside urbanized area			Outside urbanized area						
		Total	Total	In central place	Urban fringe	Total	Place of 10,000 or more	Place of 2,500 to 9,999	Total	In place of 1,000 to 2,499	In place of less than 1,000	Other rural
POPULATION												
The State	16 986 510	13 634 517	11 372 246	7 984 880	3 387 366	2 262 271	1 260 403	1 001 868	3 351 993	495 882	212 418	2 643 693
Inside metropolitan area	13 867 055	12 274 562	11 367 860	7 981 359	3 386 501	906 702	572 769	333 933	1 592 493	203 059	83 337	1 306 097
In central city	7 961 899	7 959 347	7 935 665	7 935 665	–	23 682	23 682	–	2 552	–	–	2 552
Not in central city	5 905 156	4 315 215	3 432 195	45 694	3 386 501	883 020	549 087	333 933	1 589 941	203 059	83 337	1 303 545
1,000,000 or more	8 898 557	8 113 333	7 558 892	4 708 798	2 850 094	554 441	365 988	188 453	785 224	91 205	46 833	647 186
In central city	4 665 028	4 663 299	4 663 299	4 663 299	–	–	–	–	1 729	–	–	1 729
Not in central city	4 233 529	3 450 034	2 895 593	45 499	2 850 094	554 441	365 988	188 453	783 495	91 205	46 833	645 457
5,000,000 or more	–	–	–	–	–	–	–	–	–	–	–	–
In central city	–	–	–	–	–	–	–	–	–	–	–	–
Not in central city	–	–	–	–	–	–	–	–	–	–	–	–
2,500,000 to 4,999,999	7 596 458	6 925 439	6 429 738	3 772 865	2 656 873	495 701	319 801	175 900	671 019	77 215	43 796	550 008
In central city	3 729 095	3 727 366	3 727 366	3 727 366	–	–	–	–	1 729	–	–	1 729
Not in central city	3 867 363	3 198 073	2 702 372	45 499	2 656 873	495 701	319 801	175 900	669 290	77 215	43 796	548 279
Dallas--Fort Worth, TX CMSA	3 885 415	3 598 499	3 344 137	1 982 616	1 361 521	254 362	172 278	82 084	286 916	52 297	24 880	209 739
In central city	1 937 524	1 937 117	1 937 117	1 937 117	–	–	–	–	407	–	–	407
Not in central city	1 947 891	1 661 382	1 407 020	45 499	1 361 521	254 362	172 278	82 084	286 509	52 297	24 880	209 332
Houston--Galveston--Brazoria, TX CMSA	3 711 043	3 326 940	3 085 601	1 790 249	1 295 352	241 339	147 523	93 816	384 103	24 918	18 916	340 269
In central city	1 791 571	1 790 249	1 790 249	1 790 249	–	–	–	–	1 322	–	–	1 322
Not in central city	1 919 472	1 536 691	1 295 352	–	1 295 352	241 339	147 523	93 816	382 781	24 918	18 916	338 947
1,000,000 to 2,499,999	1 302 099	1 187 894	1 129 154	935 933	193 221	58 740	46 187	12 553	114 205	13 990	3 037	97 178
In central city	935 933	935 933	935 933	935 933	–	–	–	–	–	–	–	–
Not in central city	366 166	251 961	193 221	–	193 221	58 740	46 187	12 553	114 205	13 990	3 037	97 178
San Antonio, TX MSA	1 302 099	1 187 894	1 129 154	935 933	193 221	58 740	46 187	12 553	114 205	13 990	3 037	97 178
In central city	935 933	935 933	935 933	935 933	–	–	–	–	–	–	–	–
Not in central city	366 166	251 961	193 221	–	193 221	58 740	46 187	12 553	114 205	13 990	3 037	97 178
Less than 1,000,000	4 968 498	4 161 229	3 808 968	3 272 561	536 407	352 261	206 781	145 480	807 269	111 854	36 504	658 911
In central city	3 296 871	3 296 048	3 272 366	3 272 366	–	23 682	23 682	–	823	–	–	823
Not in central city	1 671 627	865 181	536 602	195	536 407	328 579	183 099	145 480	806 446	111 854	36 504	658 088
500,000 to 999,999	1 373 182	1 237 850	1 124 846	980 809	144 037	113 004	85 980	27 024	135 332	21 152	6 077	108 103
In central city	980 964	980 809	980 809	980 809	–	–	–	–	155	–	–	155
Not in central city	392 218	257 041	144 037	–	144 037	113 004	85 980	27 024	135 177	21 152	6 077	107 948
Austin, TX MSA	781 572	661 107	562 008	465 622	96 386	99 099	85 980	13 119	120 465	15 187	5 472	99 806
In central city	465 622	465 622	465 622	465 622	–	–	–	–	–	–	–	–
Not in central city	315 950	195 485	96 386	–	96 386	99 099	85 980	13 119	120 465	15 187	5 472	99 806
El Paso, TX MSA	591 610	576 743	562 838	515 187	47 651	13 905	–	13 905	14 867	5 965	605	8 297
In central city	515 342	515 187	515 187	515 187	–	–	–	–	155	–	–	155
Not in central city	76 268	61 556	47 651	–	47 651	13 905	–	13 905	14 712	5 965	605	8 142
250,000 to 499,999	1 610 086	1 303 199	1 159 170	862 653	296 517	144 029	67 351	76 678	306 887	49 558	9 874	247 455
In central city	863 321	862 653	862 653	862 653	–	–	–	–	668	–	–	668
Not in central city	746 765	440 546	296 517	–	296 517	144 029	67 351	76 678	306 219	49 558	9 874	246 787
Beaumont--Port Arthur, TX MSA	361 226	283 988	232 401	172 379	60 022	51 587	30 316	21 271	77 238	9 317	1 986	65 935
In central city	173 047	172 379	172 379	172 379	–	–	–	–	668	–	–	668
Not in central city	188 179	111 609	60 022	–	60 022	51 587	30 316	21 271	76 570	9 317	1 986	65 267
Brownsville--Harlingen, TX MSA	260 120	205 812	196 985	147 697	49 288	8 827	–	8 827	54 308	12 146	1 786	40 376
In central city	147 697	147 697	147 697	147 697	–	–	–	–	–	–	–	–
Not in central city	112 423	58 115	49 288	–	49 288	8 827	–	8 827	54 308	12 146	1 786	40 376
Corpus Christi, TX MSA	349 894	312 350	270 006	257 453	12 553	42 344	12 849	29 495	37 544	9 069	3 716	24 759
In central city	257 453	257 453	257 453	257 453	–	–	–	–	–	–	–	–
Not in central city	92 441	54 897	12 553	–	12 553	42 344	12 849	29 495	37 544	9 069	3 716	24 759
Killeen--Temple, TX MSA	255 301	208 078	196 586	109 644	86 942	11 492	11 492	–	47 223	8 637	1 906	36 680
In central city	109 644	109 644	109 644	109 644	–	–	–	–	–	–	–	–
Not in central city	145 657	98 434	86 942	–	86 942	11 492	11 492	–	47 223	8 637	1 906	36 680
McAllen--Edinburg--Mission, TX MSA	383 545	292 971	263 192	175 480	87 712	29 779	12 694	17 085	90 574	10 389	480	79 705
In central city	175 480	175 480	175 480	175 480	–	–	–	–	–	–	–	–
Not in central city	208 065	117 491	87 712	–	87 712	29 779	12 694	17 085	90 574	10 389	480	79 705
100,000 to 249,999	1 717 390	1 420 919	1 328 900	1 236 443	92 457	92 019	53 450	38 569	296 471	31 872	15 381	249 218
In central city	1 259 930	1 259 930	1 236 248	1 236 248	–	23 682	23 682	–	–	–	–	–
Not in central city	457 460	160 989	92 652	195	92 457	68 337	29 768	38 569	296 471	31 872	15 381	249 218
Abilene, TX MSA	119 655	107 039	107 039	105 857	1 182	–	–	–	12 616	3 910	1 796	6 910
In central city	105 857	105 857	105 857	105 857	–	–	–	–	–	–	–	–
Not in central city	13 798	1 182	1 182	–	1 182	–	–	–	12 616	3 910	1 796	6 910
Amarillo, TX MSA	187 547	169 299	157 934	157 615	319	11 365	11 365	–	18 248	–	951	17 297
In central city	157 615	157 615	157 615	157 615	–	–	–	–	–	–	–	–
Not in central city	29 932	11 684	319	–	319	11 365	11 365	–	18 248	–	951	17 297
Bryan--College Station, TX MSA	121 862	107 599	107 599	107 458	141	–	–	–	14 263	–	186	14 077
In central city	107 458	107 458	107 458	107 458	–	–	–	–	–	–	–	–
Not in central city	14 404	141	141	–	141	–	–	–	14 263	–	186	14 077
Laredo, TX MSA	133 239	123 651	123 651	122 899	752	–	–	–	9 588	1 399	–	8 189
In central city	122 899	122 899	122 899	122 899	–	–	–	–	–	–	–	–
Not in central city	10 340	752	752	–	752	–	–	–	9 588	1 399	–	8 189
Longview--Marshall, TX MSA	162 431	112 116	76 429	70 311	6 118	35 687	31 940	3 747	50 315	5 707	3 121	41 487
In central city	93 993	93 993	70 311	70 311	–	23 682	23 682	–	–	–	–	–
Not in central city	68 438	18 123	6 118	–	6 118	12 005	8 258	3 747	50 315	5 707	3 121	41 487

TIPSII [UPF] GPH248 CENSUS90 71583900 03/16/93 4:08 PM MACHINE: C DATA:CENSUS90*PH2TIPSDA48. 02/20/93 02:04:47 TAPE: NONE FRAME: 122
TSF:CENSUS90*92. 02/20/93 02:05:41 UTF:CENSUS90*93. 02/20/93 02:05:41 META:CENSUS90*PH2TABLES48. 02/20/93 02:10:38

Table 22. Population, Housing Units, and Land Area for Metropolitan Area by Population Size Class of Metropolitan Area: 1990—Con.

[MA's are as defined for the 1990 census. For definitions of terms and meanings of symbols, see text]

Urban and Rural Population Size Class of Metropolitan Area Metropolitan Area	Total	Urban							Rural			
			Inside urbanized area			Outside urbanized area						
		Total	Total	In central place	Urban fringe	Total	Place of 10,000 or more	Place of 2,500 to 9,999	Total	In place of 1,000 to 2,499	In place of less than 1,000	Other rural
POPULATION—Con.												
Inside metropolitan area—Con.												
Less than 1,000,000—Con.												
100,000 to 249,999—Con.												
Lubbock, TX MSA	222 636	194 572	187 906	186 206	1 700	6 666	–	6 666	28 064	6 986	1 271	19 807
In central city	186 206	186 206	186 206	186 206	–	–	–	–	–	–	–	–
Not in central city	36 430	8 366	1 700	–	1 700	6 666	–	6 666	28 064	6 986	1 271	19 807
Midland, TX MSA	106 611	92 966	92 966	89 638	3 328	–	–	–	13 645	–	–	13 645
In central city	89 443	89 443	89 443	89 443	–	–	–	–	–	–	–	–
Not in central city	17 168	3 523	3 523	195	3 328	–	–	–	13 645	–	–	13 645
Odessa, TX MSA	118 934	112 705	112 705	89 504	23 201	–	–	–	6 229	1 103	297	4 829
In central city	89 504	89 504	89 504	89 504	–	–	–	–	–	–	–	–
Not in central city	29 430	23 201	23 201	–	23 201	–	–	–	6 229	1 103	297	4 829
Texarkana, TX--Texarkana, AR MSA (pt.)	81 665	50 051	42 310	31 656	10 654	7 741	–	7 741	31 614	3 025	1 219	27 370
In central city	31 656	31 656	31 656	31 656	–	–	–	–	–	–	–	–
Not in central city	50 009	18 395	10 654	–	10 654	7 741	–	7 741	31 614	3 025	1 219	27 370
Tyler, TX MSA	151 309	83 735	79 703	75 450	4 253	4 032	–	4 032	67 574	4 177	3 012	60 385
In central city	75 450	75 450	75 450	75 450	–	–	–	–	–	–	–	–
Not in central city	75 859	8 285	4 253	–	4 253	4 032	–	4 032	67 574	4 177	3 012	60 385
Waco, TX MSA	189 123	151 570	144 372	103 590	40 782	7 198	–	7 198	37 553	5 565	3 150	28 838
In central city	103 590	103 590	103 590	103 590	–	–	–	–	–	–	–	–
Not in central city	85 533	47 980	40 782	–	40 782	7 198	–	7 198	37 553	5 565	3 150	28 838
Wichita Falls, TX MSA	122 378	115 616	96 286	96 259	27	19 330	10 145	9 185	6 762	–	378	6 384
In central city	96 259	96 259	96 259	96 259	–	–	–	–	–	–	–	–
Not in central city	26 119	19 357	27	–	27	19 330	10 145	9 185	6 762	–	378	6 384
Less than 100,000	267 840	199 261	196 052	192 656	3 396	3 209	–	3 209	68 579	9 272	5 172	54 135
In central city	192 656	192 656	192 656	192 656	–	–	–	–	–	–	–	–
Not in central city	75 184	6 605	3 396	–	3 396	3 209	–	3 209	68 579	9 272	5 172	54 135
San Angelo, TX MSA	98 458	85 408	85 408	84 474	934	–	–	–	13 050	–	–	13 050
In central city	84 474	84 474	84 474	84 474	–	–	–	–	–	–	–	–
Not in central city	13 984	934	934	–	934	–	–	–	13 050	–	–	13 050
Sherman--Denison, TX MSA	95 021	58 731	55 522	53 106	2 416	3 209	–	3 209	36 290	6 013	5 172	25 105
In central city	53 106	53 106	53 106	53 106	–	–	–	–	–	–	–	–
Not in central city	41 915	5 625	2 416	–	2 416	3 209	–	3 209	36 290	6 013	5 172	25 105
Victoria, TX MSA	74 361	55 122	55 122	55 076	46	–	–	–	19 239	3 259	–	15 980
In central city	55 076	55 076	55 076	55 076	–	–	–	–	–	–	–	–
Not in central city	19 285	46	46	–	46	–	–	–	19 239	3 259	–	15 980
Outside metropolitan area	3 119 455	1 359 955	4 386	3 521	865	1 355 569	687 634	667 935	1 759 500	292 823	129 081	1 337 596
HOUSING UNITS												
The State	7 008 999	5 544 390	4 629 764	3 355 870	1 273 894	914 626	502 011	412 615	1 464 609	214 254	98 816	1 151 539
Inside metropolitan area	5 603 808	4 980 038	4 627 963	3 354 389	1 273 574	352 075	222 039	130 036	623 770	82 265	35 520	505 985
In central city	3 347 156	3 344 699	3 335 016	3 335 016	–	9 683	9 683	–	2 457	–	–	2 457
Not in central city	2 256 652	1 635 339	1 292 947	19 373	1 273 574	342 392	212 356	130 036	621 313	82 265	35 520	503 528
1,000,000 or more	3 661 242	3 354 733	3 136 829	2 053 283	1 083 546	217 904	142 603	75 301	306 509	34 924	19 573	252 012
In central city	2 036 114	2 033 997	2 033 997	2 033 997	–	–	–	–	2 117	–	–	2 117
Not in central city	1 625 128	1 320 736	1 102 832	19 286	1 083 546	217 904	142 603	75 301	304 392	34 924	19 573	249 895
5,000,000 or more	–	–	–	–	–	–	–	–	–	–	–	–
In central city	–	–	–	–	–	–	–	–	–	–	–	–
Not in central city	–	–	–	–	–	–	–	–	–	–	–	–
2,500,000 to 4,999,999	3 156 831	2 893 986	2 701 453	1 687 869	1 013 584	192 533	124 393	68 140	262 845	29 390	18 429	215 026
In central city	1 670 700	1 668 583	1 668 583	1 668 583	–	–	–	–	2 117	–	–	2 117
Not in central city	1 486 131	1 225 403	1 032 870	19 286	1 013 584	192 533	124 393	68 140	260 728	29 390	18 429	212 909
Dallas--Fort Worth, TX CMSA	1 627 055	1 517 932	1 420 268	891 783	528 485	97 664	65 584	32 080	109 123	20 137	9 288	79 698
In central city	872 646	872 497	872 497	872 497	–	–	–	–	149	–	–	149
Not in central city	754 409	645 435	547 771	19 286	528 485	97 664	65 584	32 080	108 974	20 137	9 288	79 549
Houston--Galveston--Brazoria, TX CMSA	1 529 776	1 376 054	1 281 185	796 086	485 099	94 869	58 809	36 060	153 722	9 253	9 141	135 328
In central city	798 054	796 086	796 086	796 086	–	–	–	–	1 968	–	–	1 968
Not in central city	731 722	579 968	485 099	–	485 099	94 869	58 809	36 060	151 754	9 253	9 141	133 360
1,000,000 to 2,499,999	504 411	460 747	435 376	365 414	69 962	25 371	18 210	7 161	43 664	5 534	1 144	36 986
In central city	365 414	365 414	365 414	365 414	–	–	–	–	–	–	–	–
Not in central city	138 997	95 333	69 962	–	69 962	25 371	18 210	7 161	43 664	5 534	1 144	36 986
San Antonio, TX MSA	504 411	460 747	435 376	365 414	69 962	25 371	18 210	7 161	43 664	5 534	1 144	36 986
In central city	365 414	365 414	365 414	365 414	–	–	–	–	–	–	–	–
Not in central city	138 997	95 333	69 962	–	69 962	25 371	18 210	7 161	43 664	5 534	1 144	36 986
Less than 1,000,000	1 942 566	1 625 305	1 491 134	1 301 106	190 028	134 171	79 436	54 735	317 261	47 341	15 947	253 973
In central city	1 311 042	1 310 702	1 301 019	1 301 019	–	9 683	9 683	–	340	–	–	340
Not in central city	631 524	314 603	190 115	87	190 028	124 488	69 753	54 735	316 921	47 341	15 947	253 633
500,000 to 999,999	531 359	477 752	435 790	385 624	50 166	41 962	33 116	8 846	53 607	8 825	2 523	42 259
In central city	385 679	385 624	385 624	385 624	–	–	–	–	55	–	–	55
Not in central city	145 680	92 128	50 166	–	50 166	41 962	33 116	8 846	53 552	8 825	2 523	42 204
Austin, TX MSA	343 886	294 609	256 116	217 054	39 062	38 493	33 116	5 377	49 277	7 047	2 315	39 915
In central city	217 054	217 054	217 054	217 054	–	–	–	–	–	–	–	–
Not in central city	126 832	77 555	39 062	–	39 062	38 493	33 116	5 377	49 277	7 047	2 315	39 915

TIPSII [UPF] GPH248 CENSUS90 71583900 03/16/93 4:08 PM MACHINE: C DATA:CENSUS90*PH2TIPSDA48. 02/20/93 02:04:47 TAPE: NONE FRAME: 123
TSF:CENSUS90*92. 02/20/93 02:05:41 UTF:CENSUS90*93. 02/20/93 02:05:41 META:CENSUS90*PH2TABLES48. 02/20/93 02:10:38

Table 22. Population, Housing Units, and Land Area for Metropolitan Area by Population Size Class of Metropolitan Area: 1990—Con.

[MA's are as defined for the 1990 census. For definitions of terms and meanings of symbols, see text]

Urban and Rural Population Size Class of Metropolitan Area Metropolitan Area	Total	Urban							Rural			
			Inside urbanized area			Outside urbanized area						
		Total	Total	In central place	Urban fringe	Total	Place of 10,000 or more	Place of 2,500 to 9,999	Total	In place of 1,000 to 2,499	In place of less than 1,000	Other rural
HOUSING UNITS—Con.												
Inside metropolitan area—Con.												
Less than 1,000,000—Con.												
500,000 to 999,999—Con.												
El Paso, TX MSA	187 473	183 143	179 674	168 570	11 104	3 469	–	3 469	4 330	1 778	208	2 344
In central city	168 625	168 570	168 570	168 570	–	–	–	–	55	–	–	55
Not in central city	18 848	14 573	11 104	–	11 104	3 469	–	3 469	4 275	1 778	208	2 289
250,000 to 499,999	598 186	482 821	430 913	328 126	102 787	51 908	23 912	27 996	115 365	22 043	4 690	88 632
In central city	328 411	328 126	328 126	328 126	–	–	–	–	285	–	–	285
Not in central city	269 775	154 695	102 787	–	102 787	51 908	23 912	27 996	115 080	22 043	4 690	88 347
Beaumont--Port Arthur, TX MSA	149 807	119 859	98 301	74 482	23 819	21 558	12 826	8 732	29 948	3 623	778	25 547
In central city	74 767	74 482	74 482	74 482	–	–	–	–	285	–	–	285
Not in central city	75 040	45 377	23 819	–	23 819	21 558	12 826	8 732	29 663	3 623	778	25 262
Brownsville--Harlingen, TX MSA	88 759	66 446	63 155	46 790	16 365	3 291	–	3 291	22 313	7 342	1 416	13 555
In central city	46 790	46 790	46 790	46 790	–	–	–	–	–	–	–	–
Not in central city	41 969	19 656	16 365	–	16 365	3 291	–	3 291	22 313	7 342	1 416	13 555
Corpus Christi, TX MSA	136 452	120 235	104 913	100 205	4 708	15 322	4 135	11 187	16 217	4 745	1 528	9 944
In central city	100 205	100 205	100 205	100 205	–	–	–	–	–	–	–	–
Not in central city	36 247	20 030	4 708	–	4 708	15 322	4 135	11 187	16 217	4 745	1 528	9 944
Killeen--Temple, TX MSA	94 927	75 625	72 716	47 157	25 559	2 909	2 909	–	19 302	3 604	805	14 893
In central city	47 157	47 157	47 157	47 157	–	–	–	–	–	–	–	–
Not in central city	47 770	28 468	25 559	–	25 559	2 909	2 909	–	19 302	3 604	805	14 893
McAllen--Edinburg--Mission, TX MSA	128 241	100 656	91 828	59 492	32 336	8 828	4 042	4 786	27 585	2 729	163	24 693
In central city	59 492	59 492	59 492	59 492	–	–	–	–	–	–	–	–
Not in central city	68 749	41 164	32 336	–	32 336	8 828	4 042	4 786	27 585	2 729	163	24 693
100,000 to 249,999	699 501	580 808	541 972	506 346	35 626	38 836	22 408	16 428	118 693	12 656	6 540	99 497
In central city	515 942	515 942	506 259	506 259	–	9 683	9 683	–	–	–	–	–
Not in central city	183 559	64 866	35 713	87	35 626	29 153	12 725	16 428	118 693	12 656	6 540	99 497
Abilene, TX MSA	49 988	44 460	44 460	43 930	530	–	–	–	5 528	1 707	864	2 957
In central city	43 930	43 930	43 930	43 930	–	–	–	–	–	–	–	–
Not in central city	6 058	530	530	–	530	–	–	–	5 528	1 707	864	2 957
Amarillo, TX MSA	80 734	73 494	68 721	68 592	129	4 773	4 773	–	7 240	–	439	6 801
In central city	68 592	68 592	68 592	68 592	–	–	–	–	–	–	–	–
Not in central city	12 142	4 902	129	–	129	4 773	4 773	–	7 240	–	439	6 801
Bryan--College Station, TX MSA	48 799	42 896	42 896	42 852	44	–	–	–	5 903	–	73	5 830
In central city	42 852	42 852	42 852	42 852	–	–	–	–	–	–	–	–
Not in central city	5 947	44	44	–	44	–	–	–	5 903	–	73	5 830
Laredo, TX MSA	37 197	34 188	34 188	33 998	190	–	–	–	3 009	287	–	2 722
In central city	33 998	33 998	33 998	33 998	–	–	–	–	–	–	–	–
Not in central city	3 199	190	190	–	190	–	–	–	3 009	287	–	2 722
Longview--Marshall, TX MSA	68 170	47 837	32 577	30 293	2 284	15 260	13 462	1 798	20 333	2 196	1 315	16 822
In central city	39 976	39 976	30 293	30 293	–	9 683	9 683	–	–	–	–	–
Not in central city	28 194	7 861	2 284	–	2 284	5 577	3 779	1 798	20 333	2 196	1 315	16 822
Lubbock, TX MSA	91 770	81 145	78 460	77 852	608	2 685	–	2 685	10 625	2 518	488	7 619
In central city	77 852	77 852	77 852	77 852	–	–	–	–	–	–	–	–
Not in central city	13 918	3 293	608	–	608	2 685	–	2 685	10 625	2 518	488	7 619
Midland, TX MSA	45 181	39 848	39 848	38 540	1 308	–	–	–	5 333	–	–	5 333
In central city	38 453	38 453	38 453	38 453	–	–	–	–	–	–	–	–
Not in central city	6 728	1 395	1 395	87	1 308	–	–	–	5 333	–	–	5 333
Odessa, TX MSA	48 789	46 524	46 524	37 664	8 860	–	–	–	2 265	424	144	1 697
In central city	37 664	37 664	37 664	37 664	–	–	–	–	–	–	–	–
Not in central city	11 125	8 860	8 860	–	8 860	–	–	–	2 265	424	144	1 697
Texarkana, TX--Texarkana, AR MSA (pt.)	34 234	21 486	18 108	14 313	3 795	3 378	–	3 378	12 748	1 375	498	10 875
In central city	14 313	14 313	14 313	14 313	–	–	–	–	–	–	–	–
Not in central city	19 921	7 173	3 795	–	3 795	3 378	–	3 378	12 748	1 375	498	10 875
Tyler, TX MSA	64 369	36 046	34 620	32 860	1 760	1 426	–	1 426	28 323	1 764	1 290	25 269
In central city	32 860	32 860	32 860	32 860	–	–	–	–	–	–	–	–
Not in central city	31 509	3 186	1 760	–	1 760	1 426	–	1 426	28 323	1 764	1 290	25 269
Waco, TX MSA	78 857	64 232	61 197	45 088	16 109	3 035	–	3 035	14 625	2 385	1 259	10 981
In central city	45 088	45 088	45 088	45 088	–	–	–	–	–	–	–	–
Not in central city	33 769	19 144	16 109	–	16 109	3 035	–	3 035	14 625	2 385	1 259	10 981
Wichita Falls, TX MSA	51 413	48 652	40 373	40 364	9	8 279	4 173	4 106	2 761	–	170	2 591
In central city	40 364	40 364	40 364	40 364	–	–	–	–	–	–	–	–
Not in central city	11 049	8 288	9	–	9	8 279	4 173	4 106	2 761	–	170	2 591
Less than 100,000	113 520	83 924	82 459	81 010	1 449	1 465	–	1 465	29 596	3 817	2 194	23 585
In central city	81 010	81 010	81 010	81 010	–	–	–	–	–	–	–	–
Not in central city	32 510	2 914	1 449	–	1 449	1 465	–	1 465	29 596	3 817	2 194	23 585
San Angelo, TX MSA	40 135	34 996	34 996	34 619	377	–	–	–	5 139	–	–	5 139
In central city	34 619	34 619	34 619	34 619	–	–	–	–	–	–	–	–
Not in central city	5 516	377	377	–	377	–	–	–	5 139	–	–	5 139
Sherman--Denison, TX MSA	44 223	27 113	25 648	24 589	1 059	1 465	–	1 465	17 110	2 641	2 194	12 275
In central city	24 589	24 589	24 589	24 589	–	–	–	–	–	–	–	–
Not in central city	19 634	2 524	1 059	–	1 059	1 465	–	1 465	17 110	2 641	2 194	12 275
Victoria, TX MSA	29 162	21 815	21 815	21 802	13	–	–	–	7 347	1 176	–	6 171
In central city	21 802	21 802	21 802	21 802	–	–	–	–	–	–	–	–

TIPSII [UPF] GPH248 CENSUS90 71583900 03/16/93 4:08 PM MACHINE: C DATA:CENSUS90*PH2TIPSDA48. 02/20/93 02:04:47 TAPE: NONE FRAME: 124
TSF:CENSUS90*92. 02/20/93 02:05:41 UTF:CENSUS90*93. 02/20/93 02:05:41 META:CENSUS90*PH2TABLES48. 02/20/93 02:10:38

Table 22. Population, Housing Units, and Land Area for Metropolitan Area by Population Size Class of Metropolitan Area: 1990—Con.

[MA's are as defined for the 1990 census. For definitions of terms and meanings of symbols, see text]

Urban and Rural Population Size Class of Metropolitan Area Metropolitan Area	Total	Urban							Rural			
			Inside urbanized area			Outside urbanized area						
		Total	Total	In central place	Urban fringe	Total	Place of 10,000 or more	Place of 2,500 to 9,999	Total	In place of 1,000 to 2,499	In place of less than 1,000	Other rural
HOUSING UNITS—Con.												
Inside metropolitan area—Con.												
Less than 1,000,000—Con.												
Less than 100,000—Con.												
Not in central city	7 360	13	13	–	13	–	–	–	7 347	1 176	–	6 171
Outside metropolitan area	1 405 191	564 352	1 801	1 481	320	562 551	279 972	282 579	840 839	131 989	63 296	645 554
LAND AREA IN SQUARE KILOMETERS												
The State	678 358.1	19 868.2	14 271.2	9 059.7	5 211.6	5 597.0	2 503.2	3 093.9	658 489.8	2 650.5	1 917.1	653 922.3
Inside metropolitan area	119 263.7	16 962.2	14 206.5	8 997.3	5 209.2	2 755.7	1 253.5	1 502.1	102 301.5	1 342.5	925.0	100 033.9
In central city	9 518.5	9 010.3	8 948.1	8 948.1	–	62.2	62.2	–	508.2	–	–	508.2
Not in central city	109 745.2	7 951.9	5 258.4	49.2	5 209.2	2 693.5	1 191.4	1 502.1	101 793.3	1 342.5	925.0	99 525.7
1,000,000 or more	42 979.7	10 589.0	8 626.8	4 610.6	4 016.2	1 962.2	830.2	1 132.1	32 390.7	687.0	577.2	31 126.5
In central city	4 781.3	4 568.8	4 568.8	4 568.8	–	–	–	–	212.5	–	–	212.5
Not in central city	38 198.5	6 020.3	4 058.0	41.8	4 016.2	1 962.2	830.2	1 132.1	32 178.2	687.0	577.2	30 914.0
5,000,000 or more	–	–	–	–	–	–	–	–	–	–	–	–
In central city	–	–	–	–	–	–	–	–	–	–	–	–
Not in central city	–	–	–	–	–	–	–	–	–	–	–	–
2,500,000 to 4,999,999	36 453.9	8 932.5	7 492.3	3 748.0	3 744.3	1 440.2	733.6	706.7	27 521.4	504.0	554.4	26 463.0
In central city	3 918.7	3 706.2	3 706.2	3 706.2	–	–	–	–	212.5	–	–	212.5
Not in central city	32 535.2	5 226.3	3 786.1	41.8	3 744.3	1 440.2	733.6	706.7	27 308.9	504.0	554.4	26 250.5
Dallas--Fort Worth, TX CMSA	18 045.8	4 906.1	4 053.0	2 111.0	1 942.0	853.1	469.7	383.3	13 139.8	416.0	327.5	12 396.3
In central city	2 167.2	2 069.2	2 069.2	2 069.2	–	–	–	–	98.0	–	–	98.0
Not in central city	15 878.7	2 836.8	1 983.8	41.8	1 942.0	853.1	469.7	383.3	13 041.8	416.0	327.5	12 298.4
Houston--Galveston--Brazoria, TX CMSA	18 408.1	4 026.5	3 439.3	1 637.0	1 802.3	587.2	263.8	323.3	14 381.6	88.0	226.9	14 066.7
In central city	1 751.5	1 637.0	1 637.0	1 637.0	–	–	–	–	114.5	–	–	114.5
Not in central city	16 656.5	2 389.5	1 802.3	–	1 802.3	587.2	263.8	323.3	14 267.0	88.0	226.9	13 952.1
1,000,000 to 2,499,999	6 525.8	1 656.5	1 134.5	862.6	271.9	522.0	96.6	425.4	4 869.3	183.0	22.9	4 663.5
In central city	862.6	862.6	862.6	862.6	–	–	–	–	–	–	–	–
Not in central city	5 663.3	793.9	271.9	–	271.9	522.0	96.6	425.4	4 869.3	183.0	22.9	4 663.5
San Antonio, TX MSA	6 525.8	1 656.5	1 134.5	862.6	271.9	522.0	96.6	425.4	4 869.3	183.0	22.9	4 663.5
In central city	862.6	862.6	862.6	862.6	–	–	–	–	–	–	–	–
Not in central city	5 663.3	793.9	271.9	–	271.9	522.0	96.6	425.4	4 869.3	183.0	22.9	4 663.5
Less than 1,000,000	76 283.9	6 373.2	5 579.7	4 386.8	1 192.9	793.4	423.4	370.1	69 910.8	655.6	347.8	68 907.4
In central city	4 737.2	4 441.5	4 379.3	4 379.3	–	62.2	62.2	–	295.7	–	–	295.7
Not in central city	71 546.7	1 931.7	1 200.4	7.5	1 192.9	731.3	361.2	370.1	69 615.1	655.6	347.8	68 611.7
500,000 to 999,999	9 854.5	1 533.8	1 253.9	985.5	268.4	279.9	150.8	129.1	8 320.7	139.1	48.1	8 133.4
In central city	1 199.5	985.5	985.5	985.5	–	–	–	–	214.0	–	–	214.0
Not in central city	8 654.9	548.3	268.4	–	268.4	279.9	150.8	129.1	8 106.7	139.1	48.1	7 919.4
Austin, TX MSA	7 230.5	909.2	707.5	564.0	143.5	201.7	150.8	50.9	6 321.4	121.5	41.9	6 158.0
In central city	564.0	564.0	564.0	564.0	–	–	–	–	–	–	–	–
Not in central city	6 666.5	345.1	143.5	–	143.5	201.7	150.8	50.9	6 321.4	121.5	41.9	6 158.0
El Paso, TX MSA	2 623.9	624.6	546.4	421.4	124.9	78.2	–	78.2	1 999.3	17.6	6.3	1 975.4
In central city	635.5	421.4	421.4	421.4	–	–	–	–	214.0	–	–	214.0
Not in central city	1 988.4	203.1	124.9	–	124.9	78.2	–	78.2	1 785.3	17.6	6.3	1 761.4
250,000 to 499,999	21 412.9	1 986.2	1 692.4	1 197.0	495.4	293.8	147.2	146.6	19 426.7	190.2	83.0	19 153.5
In central city	1 278.6	1 197.0	1 197.0	1 197.0	–	–	–	–	81.7	–	–	81.7
Not in central city	20 134.3	789.2	495.4	–	495.4	293.8	147.2	146.6	19 345.1	190.2	83.0	19 071.9
Beaumont--Port Arthur, TX MSA	5 579.9	567.3	439.1	325.7	113.4	128.2	82.9	45.4	5 012.6	77.3	17.8	4 917.5
In central city	407.3	325.7	325.7	325.7	–	–	–	–	81.7	–	–	81.7
Not in central city	5 172.6	241.6	113.4	–	113.4	128.2	82.9	45.4	4 930.9	77.3	17.8	4 835.9
Brownsville--Harlingen, TX MSA	2 345.4	227.5	218.8	142.0	76.8	8.7	–	8.7	2 117.9	26.5	21.9	2 069.5
In central city	142.0	142.0	142.0	142.0	–	–	–	–	–	–	–	–
Not in central city	2 203.4	85.5	76.8	–	76.8	8.7	–	8.7	2 117.9	26.5	21.9	2 069.5
Corpus Christi, TX MSA	3 956.6	494.0	402.2	349.0	53.3	91.8	23.9	67.9	3 462.6	24.5	21.3	3 416.9
In central city	349.0	349.0	349.0	349.0	–	–	–	–	–	–	–	–
Not in central city	3 607.7	145.0	53.3	–	53.3	91.8	23.9	67.9	3 462.6	24.5	21.3	3 416.9
Killeen--Temple, TX MSA	5 467.1	331.5	310.2	183.0	127.3	21.3	21.3	–	5 135.6	43.7	12.1	5 079.8
In central city	183.0	183.0	183.0	183.0	–	–	–	–	–	–	–	–
Not in central city	5 284.1	148.6	127.3	–	127.3	21.3	21.3	–	5 135.6	43.7	12.1	5 079.8
McAllen--Edinburg--Mission, TX MSA	4 063.9	365.9	322.0	197.4	124.7	43.8	19.2	24.7	3 698.0	18.2	9.9	3 669.8
In central city	197.4	197.4	197.4	197.4	–	–	–	–	–	–	–	–
Not in central city	3 866.5	168.5	124.7	–	124.7	43.8	19.2	24.7	3 698.0	18.2	9.9	3 669.8
100,000 to 249,999	36 369.9	2 477.0	2 264.4	1 848.3	416.2	212.6	125.4	87.2	33 892.9	143.5	186.0	33 563.4
In central city	1 903.0	1 903.0	1 840.8	1 840.8	–	62.2	62.2	–	–	–	–	–
Not in central city	34 466.9	574.0	423.6	7.5	416.2	150.4	63.2	87.2	33 892.9	143.5	186.0	33 563.4
Abilene, TX MSA	2 371.7	250.5	250.5	236.8	13.8	–	–	–	2 121.1	52.7	10.4	2 058.1
In central city	236.8	236.8	236.8	236.8	–	–	–	–	–	–	–	–
Not in central city	2 134.9	13.8	13.8	–	13.8	–	–	–	2 121.1	52.7	10.4	2 058.1
Amarillo, TX MSA	4 723.9	241.1	228.3	227.8	.6	12.8	12.8	–	4 482.8	–	7.5	4 475.3
In central city	227.8	227.8	227.8	227.8	–	–	–	–	–	–	–	–
Not in central city	4 496.2	13.4	.6	–	.6	12.8	12.8	–	4 482.8	–	7.5	4 475.3
Bryan--College Station, TX MSA	1 517.3	161.3	161.3	160.9	.4	–	–	–	1 356.0	–	4.6	1 351.3
In central city	160.9	160.9	160.9	160.9	–	–	–	–	–	–	–	–
Not in central city	1 356.4	.4	.4	–	.4	–	–	–	1 356.0	–	4.6	1 351.3

TIPSII [UPF] GPH248 CENSUS90 71583900 03/16/93 4:08 PM MACHINE: C DATA:CENSUS90*PH2TIPSDA48. 02/20/93 02:04:47 TAPE: NONE FRAME: 125
TSF:CENSUS90*92. 02/20/93 02:05:41 UTF:CENSUS90*93. 02/20/93 02:05:41 META:CENSUS90*PH2TABLES48. 02/20/93 02:10:38

Table 22. Population, Housing Units, and Land Area for Metropolitan Area by Population Size Class of Metropolitan Area: 1990—Con.

[MA's are as defined for the 1990 census. For definitions of terms and meanings of symbols, see text]

Urban and Rural Population Size Class of Metropolitan Area Metropolitan Area	Total	Urban							Rural			
			Inside urbanized area			Outside urbanized area						
		Total	Total	In central place	Urban fringe	Total	Place of 10,000 or more	Place of 2,500 to 9,999	Total	In place of 1,000 to 2,499	In place of less than 1,000	Other rural
LAND AREA IN SQUARE KILOMETERS—Con.												
Inside metropolitan area—Con.												
Less than 1,000,000—Con.												
100,000 to 249,999—Con.												
Laredo, TX MSA	8 694.6	85.3	85.3	85.1	.1	–	–	–	8 609.4	1.3	–	8 608.1
In central city	85.1	85.1	85.1	85.1	–	–	–	–	–	–	–	–
Not in central city	8 609.5	.1	.1	–	.1	–	–	–	8 609.4	1.3	–	8 608.1
Longview--Marshall, TX MSA	3 037.8	269.3	162.3	135.5	26.9	107.0	87.9	19.1	2 768.5	23.0	39.3	2 706.3
In central city	197.6	197.6	135.5	135.5	–	62.2	62.2	–	–	–	–	–
Not in central city	2 840.2	71.7	26.9	–	26.9	44.8	25.7	19.1	2 768.5	23.0	39.3	2 706.3
Lubbock, TX MSA	2 330.0	296.2	281.4	269.7	11.7	14.8	–	14.8	2 033.7	8.9	4.5	2 020.3
In central city	269.7	269.7	269.7	269.7	–	–	–	–	–	–	–	–
Not in central city	2 060.3	26.6	11.7	–	11.7	14.8	–	14.8	2 033.7	8.9	4.5	2 020.3
Midland, TX MSA	2 331.8	164.0	164.0	154.8	9.2	–	–	–	2 167.8	–	–	2 167.8
In central city	147.3	147.3	147.3	147.3	–	–	–	–	–	–	–	–
Not in central city	2 184.5	16.7	16.7	7.5	9.2	–	–	–	2 167.8	–	–	2 167.8
Odessa, TX MSA	2 333.9	286.5	286.5	84.1	202.3	–	–	–	2 047.5	18.2	.8	2 028.5
In central city	84.1	84.1	84.1	84.1	–	–	–	–	–	–	–	–
Not in central city	2 249.8	202.3	202.3	–	202.3	–	–	–	2 047.5	18.2	.8	2 028.5
Texarkana, TX--Texarkana, AR MSA (pt.)	2 299.8	89.2	75.3	54.5	20.8	13.9	–	13.9	2 210.5	7.1	11.3	2 192.1
In central city	54.5	54.5	54.5	54.5	–	–	–	–	–	–	–	–
Not in central city	2 245.2	34.7	20.8	–	20.8	13.9	–	13.9	2 210.5	7.1	11.3	2 192.1
Tyler, TX MSA	2 404.8	120.6	113.5	102.7	10.8	7.1	–	7.1	2 284.2	14.1	25.0	2 245.1
In central city	102.7	102.7	102.7	102.7	–	–	–	–	–	–	–	–
Not in central city	2 302.1	17.9	10.8	–	10.8	7.1	–	7.1	2 284.2	14.1	25.0	2 245.1
Waco, TX MSA	2 698.6	333.3	315.8	196.3	119.5	17.5	–	17.5	2 365.3	18.2	75.9	2 271.2
In central city	196.3	196.3	196.3	196.3	–	–	–	–	–	–	–	–
Not in central city	2 502.3	137.0	119.5	–	119.5	17.5	–	17.5	2 365.3	18.2	75.9	2 271.2
Wichita Falls, TX MSA	1 625.7	179.6	140.2	140.2	–	39.4	24.7	14.8	1 446.1	–	6.7	1 439.4
In central city	140.2	140.2	140.2	140.2	–	–	–	–	–	–	–	–
Not in central city	1 485.5	39.4	–	–	–	39.4	24.7	14.8	1 446.1	–	6.7	1 439.4
Less than 100,000	8 646.6	376.2	369.0	356.0	13.0	7.1	–	7.1	8 270.4	182.7	30.6	8 057.1
In central city	356.0	356.0	356.0	356.0	–	–	–	–	–	–	–	–
Not in central city	8 290.6	20.1	13.0	–	13.0	7.1	–	7.1	8 270.4	182.7	30.6	8 057.1
San Angelo, TX MSA	3 942.5	127.2	127.2	124.0	3.2	–	–	–	3 815.3	–	–	3 815.3
In central city	124.0	124.0	124.0	124.0	–	–	–	–	–	–	–	–
Not in central city	3 818.5	3.2	3.2	–	3.2	–	–	–	3 815.3	–	–	3 815.3
Sherman--Denison, TX MSA	2 418.2	170.9	163.7	154.0	9.7	7.1	–	7.1	2 247.3	21.6	30.6	2 195.2
In central city	154.0	154.0	154.0	154.0	–	–	–	–	–	–	–	–
Not in central city	2 264.2	16.9	9.7	–	9.7	7.1	–	7.1	2 247.3	21.6	30.6	2 195.2
Victoria, TX MSA	2 285.9	78.1	78.1	78.0	.1	–	–	–	2 207.8	161.1	–	2 046.7
In central city	78.0	78.0	78.0	78.0	–	–	–	–	–	–	–	–
Not in central city	2 207.9	.1	.1	–	.1	–	–	–	2 207.8	161.1	–	2 046.7
Outside metropolitan area	559 094.4	2 906.0	64.7	62.3	2.4	2 841.3	1 249.6	1 591.7	556 188.4	1 308.0	992.0	553 888.4
LAND AREA IN SQUARE MILES												
The State	261 914.3	7 671.1	5 510.1	3 497.9	2 012.2	2 161.0	966.5	1 194.5	254 243.2	1 023.4	740.2	252 479.6
Inside metropolitan area	46 047.7	6 549.1	5 485.1	3 473.9	2 011.3	1 064.0	484.0	580.0	39 498.6	518.4	357.2	38 623.1
In central city	3 675.1	3 478.9	3 454.9	3 454.9	–	24.0	24.0	–	196.2	–	–	196.2
Not in central city	42 372.7	3 070.2	2 030.3	19.0	2 011.3	1 040.0	460.0	580.0	39 302.4	518.4	357.2	38 426.9
1,000,000 or more	16 594.5	4 088.4	3 330.8	1 780.1	1 550.7	757.6	320.5	437.1	12 506.1	265.2	222.9	12 017.9
In central city	1 846.1	1 764.0	1 764.0	1 764.0	–	–	–	–	82.0	–	–	82.0
Not in central city	14 748.4	2 324.4	1 566.8	16.1	1 550.7	757.6	320.5	437.1	12 424.0	265.2	222.9	11 935.9
5,000,000 or more	–	–	–	–	–	–	–	–	–	–	–	–
In central city	–	–	–	–	–	–	–	–	–	–	–	–
Not in central city	–	–	–	–	–	–	–	–	–	–	–	–
2,500,000 to 4,999,999	14 074.9	3 448.9	2 892.8	1 447.1	1 445.7	556.1	283.2	272.8	10 626.0	194.6	214.0	10 217.4
In central city	1 513.0	1 431.0	1 431.0	1 431.0	–	–	–	–	82.0	–	–	82.0
Not in central city	12 561.8	2 017.9	1 461.8	16.1	1 445.7	556.1	283.2	272.8	10 544.0	194.6	214.0	10 135.3
Dallas--Fort Worth, TX CMSA	6 967.5	1 894.2	1 564.9	815.1	749.8	329.4	181.4	148.0	5 073.3	160.6	126.4	4 786.2
In central city	836.8	798.9	798.9	798.9	–	–	–	–	37.8	–	–	37.8
Not in central city	6 130.8	1 095.3	765.9	16.1	749.8	329.4	181.4	148.0	5 035.5	160.6	126.4	4 748.4
Houston--Galveston--Brazoria, TX CMSA	7 107.4	1 554.6	1 327.9	632.0	695.9	226.7	101.9	124.8	5 552.7	34.0	87.6	5 431.1
In central city	676.3	632.0	632.0	632.0	–	–	–	–	44.2	–	–	44.2
Not in central city	6 431.1	922.6	695.9	–	695.9	226.7	101.9	124.8	5 508.5	34.0	87.6	5 386.9
1,000,000 to 2,499,999	2 519.6	639.6	438.0	333.0	105.0	201.5	37.3	164.2	1 880.1	70.6	8.8	1 800.6
In central city	333.0	333.0	333.0	333.0	–	–	–	–	–	–	–	–
Not in central city	2 186.6	306.5	105.0	–	105.0	201.5	37.3	164.2	1 880.1	70.6	8.8	1 800.6
San Antonio, TX MSA	2 519.6	639.6	438.0	333.0	105.0	201.5	37.3	164.2	1 880.1	70.6	8.8	1 800.6
In central city	333.0	333.0	333.0	333.0	–	–	–	–	–	–	–	–
Not in central city	2 186.6	306.5	105.0	–	105.0	201.5	37.3	164.2	1 880.1	70.6	8.8	1 800.6

TIPSII [UPF] GPH248 CENSUS90 71583900 03/16/93 4:08 PM MACHINE: C DATA:CENSUS90*PH2TIPSDA48. 02/20/93 02:04:47 TAPE: NONE FRAME: 126
TSF:CENSUS90*92. 02/20/93 02:05:41 UTF:CENSUS90*93. 02/20/93 02:05:41 META:CENSUS90*PH2TABLES48. 02/20/93 02:10:38

Table 22. Population, Housing Units, and Land Area for Metropolitan Area by Population Size Class of Metropolitan Area: 1990—Con.

[MA's are as defined for the 1990 census. For definitions of terms and meanings of symbols, see text]

Urban and Rural Population Size Class of Metropolitan Area Metropolitan Area	Total	Urban							Rural			
			Inside urbanized area			Outside urbanized area						
		Total	Total	In central place	Urban fringe	Total	Place of 10,000 or more	Place of 2,500 to 9,999	Total	In place of 1,000 to 2,499	In place of less than 1,000	Other rural
LAND AREA IN SQUARE MILES—Con.												
Inside metropolitan area—Con.												
Less than 1,000,000	29 453.3	2 460.7	2 154.3	1 693.7	460.6	306.3	163.5	142.9	26 992.6	253.1	134.3	26 605.2
In central city	1 829.0	1 714.9	1 690.9	1 690.9	–	24.0	24.0	–	114.2	–	–	114.2
Not in central city	27 624.2	745.8	463.5	2.9	460.6	282.3	139.5	142.9	26 878.4	253.1	134.3	26 491.0
500,000 to 999,999	3 804.8	592.2	484.1	380.5	103.6	108.1	58.2	49.8	3 212.6	53.7	18.6	3 140.3
In central city	463.1	380.5	380.5	380.5	–	–	–	–	82.6	–	–	82.6
Not in central city	3 341.7	211.7	103.6	–	103.6	108.1	58.2	49.8	3 130.0	53.7	18.6	3 057.7
Austin, TX MSA	2 791.7	351.0	273.2	217.8	55.4	77.9	58.2	19.6	2 440.7	46.9	16.2	2 377.6
In central city	217.8	217.8	217.8	217.8	–	–	–	–	–	–	–	–
Not in central city	2 573.9	133.3	55.4	–	55.4	77.9	58.2	19.6	2 440.7	46.9	16.2	2 377.6
El Paso, TX MSA	1 013.1	241.2	210.9	162.7	48.2	30.2	–	30.2	771.9	6.8	2.4	762.7
In central city	245.4	162.7	162.7	162.7	–	–	–	–	82.6	–	–	82.6
Not in central city	767.7	78.4	48.2	–	48.2	30.2	–	30.2	689.3	6.8	2.4	680.1
250,000 to 499,999	8 267.5	766.9	653.4	462.2	191.3	113.4	56.8	56.6	7 500.7	73.4	32.1	7 395.2
In central city	493.7	462.2	462.2	462.2	–	–	–	–	31.5	–	–	31.5
Not in central city	7 773.9	304.7	191.3	–	191.3	113.4	56.8	56.6	7 469.1	73.4	32.1	7 363.7
Beaumont--Port Arthur, TX MSA	2 154.4	219.0	169.5	125.7	43.8	49.5	32.0	17.5	1 935.4	29.8	6.9	1 898.7
In central city	157.3	125.7	125.7	125.7	–	–	–	–	31.5	–	–	31.5
Not in central city	1 997.1	93.3	43.8	–	43.8	49.5	32.0	17.5	1 903.8	29.8	6.9	1 867.1
Brownsville--Harlingen, TX MSA	905.6	87.8	84.5	54.8	29.7	3.4	–	3.4	817.7	10.2	8.5	799.0
In central city	54.8	54.8	54.8	54.8	–	–	–	–	–	–	–	–
Not in central city	850.7	33.0	29.7	–	29.7	3.4	–	3.4	817.7	10.2	8.5	799.0
Corpus Christi, TX MSA	1 527.7	190.7	155.3	134.7	20.6	35.4	9.2	26.2	1 336.9	9.4	8.2	1 319.3
In central city	134.7	134.7	134.7	134.7	–	–	–	–	–	–	–	–
Not in central city	1 392.9	56.0	20.6	–	20.6	35.4	9.2	26.2	1 336.9	9.4	8.2	1 319.3
Killeen--Temple, TX MSA	2 110.8	128.0	119.8	70.6	49.1	8.2	8.2	–	1 982.8	16.9	4.7	1 961.3
In central city	70.6	70.6	70.6	70.6	–	–	–	–	–	–	–	–
Not in central city	2 040.2	57.4	49.1	–	49.1	8.2	8.2	–	1 982.8	16.9	4.7	1 961.3
McAllen--Edinburg--Mission, TX MSA	1 569.1	141.3	124.3	76.2	48.1	16.9	7.4	9.5	1 427.8	7.0	3.8	1 416.9
In central city	76.2	76.2	76.2	76.2	–	–	–	–	–	–	–	–
Not in central city	1 492.9	65.1	48.1	–	48.1	16.9	7.4	9.5	1 427.8	7.0	3.8	1 416.9
100,000 to 249,999	14 042.4	956.4	874.3	713.6	160.7	82.1	48.4	33.7	13 086.1	55.4	71.8	12 958.8
In central city	734.7	734.7	710.7	710.7	–	24.0	24.0	–	–	–	–	–
Not in central city	13 307.7	221.6	163.6	2.9	160.7	58.1	24.4	33.7	13 086.1	55.4	71.8	12 958.8
Abilene, TX MSA	915.7	96.7	96.7	91.4	5.3	–	–	–	819.0	20.3	4.0	794.6
In central city	91.4	91.4	91.4	91.4	–	–	–	–	–	–	–	–
Not in central city	824.3	5.3	5.3	–	5.3	–	–	–	819.0	20.3	4.0	794.6
Amarillo, TX MSA	1 823.9	93.1	88.2	87.9	.2	5.0	5.0	–	1 730.8	–	2.9	1 727.9
In central city	87.9	87.9	87.9	87.9	–	–	–	–	–	–	–	–
Not in central city	1 736.0	5.2	.2	–	.2	5.0	5.0	–	1 730.8	–	2.9	1 727.9
Bryan--College Station, TX MSA	585.8	62.3	62.3	62.1	.2	–	–	–	523.5	–	1.8	521.8
In central city	62.1	62.1	62.1	62.1	–	–	–	–	–	–	–	–
Not in central city	523.7	.2	.2	–	.2	–	–	–	523.5	–	1.8	521.8
Laredo, TX MSA	3 357.0	32.9	32.9	32.9	–	–	–	–	3 324.1	.5	–	3 323.6
In central city	32.9	32.9	32.9	32.9	–	–	–	–	–	–	–	–
Not in central city	3 324.1	–	–	–	–	–	–	–	3 324.1	.5	–	3 323.6
Longview--Marshall, TX MSA	1 172.9	104.0	62.7	52.3	10.4	41.3	33.9	7.4	1 068.9	8.9	15.2	1 044.9
In central city	76.3	76.3	52.3	52.3	–	24.0	24.0	–	–	–	–	–
Not in central city	1 096.6	27.7	10.4	–	10.4	17.3	9.9	7.4	1 068.9	8.9	15.2	1 044.9
Lubbock, TX MSA	899.6	114.4	108.6	104.1	4.5	5.7	–	5.7	785.2	3.4	1.7	780.0
In central city	104.1	104.1	104.1	104.1	–	–	–	–	–	–	–	–
Not in central city	795.5	10.3	4.5	–	4.5	5.7	–	5.7	785.2	3.4	1.7	780.0
Midland, TX MSA	900.3	63.3	63.3	59.8	3.6	–	–	–	837.0	–	–	837.0
In central city	56.9	56.9	56.9	56.9	–	–	–	–	–	–	–	–
Not in central city	843.4	6.4	6.4	2.9	3.6	–	–	–	837.0	–	–	837.0
Odessa, TX MSA	901.1	110.6	110.6	32.5	78.1	–	–	–	790.5	7.0	.3	783.2
In central city	32.5	32.5	32.5	32.5	–	–	–	–	–	–	–	–
Not in central city	868.6	78.1	78.1	–	78.1	–	–	–	790.5	7.0	.3	783.2
Texarkana, TX--Texarkana, AR MSA (pt.)	887.9	34.4	29.1	21.1	8.0	5.4	–	5.4	853.5	2.7	4.4	846.4
In central city	21.1	21.1	21.1	21.1	–	–	–	–	–	–	–	–
Not in central city	866.9	13.4	8.0	–	8.0	5.4	–	5.4	853.5	2.7	4.4	846.4
Tyler, TX MSA	928.5	46.6	43.8	39.7	4.2	2.7	–	2.7	881.9	5.4	9.6	866.8
In central city	39.7	39.7	39.7	39.7	–	–	–	–	–	–	–	–
Not in central city	888.8	6.9	4.2	–	4.2	2.7	–	2.7	881.9	5.4	9.6	866.8
Waco, TX MSA	1 041.9	128.7	121.9	75.8	46.1	6.8	–	6.8	913.2	7.0	29.3	876.9
In central city	75.8	75.8	75.8	75.8	–	–	–	–	–	–	–	–
Not in central city	966.1	52.9	46.1	–	46.1	6.8	–	6.8	913.2	7.0	29.3	876.9
Wichita Falls, TX MSA	627.7	69.4	54.1	54.1	–	15.2	9.5	5.7	558.3	–	2.6	555.7
In central city	54.1	54.1	54.1	54.1	–	–	–	–	–	–	–	–
Not in central city	573.6	15.2	–	–	–	15.2	9.5	5.7	558.3	–	2.6	555.7
Less than 100,000	3 338.5	145.2	142.5	137.5	5.0	2.8	–	2.8	3 193.2	70.5	11.8	3 110.8
In central city	137.5	137.5	137.5	137.5	–	–	–	–	–	–	–	–
Not in central city	3 201.0	7.8	5.0	–	5.0	2.8	–	2.8	3 193.2	70.5	11.8	3 110.8
San Angelo, TX MSA	1 522.2	49.1	49.1	47.9	1.2	–	–	–	1 473.1	–	–	1 473.1

Table 22. **Population, Housing Units, and Land Area for Metropolitan Area by Population Size Class of Metropolitan Area: 1990**—Con.

[MA's are as defined for the 1990 census. For definitions of terms and meanings of symbols, see text]

Urban and Rural Population Size Class of Metropolitan Area Metropolitan Area	Total	Urban							Rural			
			Inside urbanized area			Outside urbanized area						
		Total	Total	In central place	Urban fringe	Total	Place of 10,000 or more	Place of 2,500 to 9,999	Total	In place of 1,000 to 2,499	In place of less than 1,000	Other rural
LAND AREA IN SQUARE MILES—Con.												
Inside metropolitan area—Con.												
Less than 1,000,000—Con.												
Less than 100,000—Con.												
In central city	47.9	47.9	47.9	47.9	–	–	–	–	–	–	–	–
Not in central city	1 474.3	1.2	1.2	–	1.2	–	–	–	1 473.1	–	–	1 473.1
Sherman--Denison, TX MSA	933.7	66.0	63.2	59.5	3.8	2.8	–	2.8	867.7	8.3	11.8	847.5
In central city	59.5	59.5	59.5	59.5	–	–	–	–	–	–	–	–
Not in central city	874.2	6.5	3.8	–	3.8	2.8	–	2.8	867.7	8.3	11.8	847.5
Victoria, TX MSA	882.6	30.2	30.2	30.1	–	–	–	–	852.4	62.2	–	790.2
In central city	30.1	30.1	30.1	30.1	–	–	–	–	–	–	–	–
Not in central city	852.5	–	–	–	–	–	–	–	852.4	62.2	–	790.2
Outside metropolitan area	215 866.6	1 122.0	25.0	24.1	.9	1 097.0	482.5	614.6	214 744.5	505.0	383.0	213 856.5

TIPSII [UPF] GPH248 CENSUS90 71583900 03/16/93 4:08 PM MACHINE: C DATA:CENSUS90*PH2TIPSDA48. 02/20/93 02:04:47 TAPE: NONE FRAME: 127
TSF:CENSUS90*92. 02/20/93 02:05:41 UTF:CENSUS90*93. 02/20/93 02:05:41 META:CENSUS90*PH2TABLES48. 02/20/93 02:10:38

TIPSII [UPF] GPH248 CENSUS90 71583900 03/16/93 4:08 PM MACHINE: C DATA:CENSUS90*PH2TIPSDA48. 02/20/93 02:04:47 TAPE: NONE FRAME: 128
TSF:CENSUS90*92. 02/20/93 02:05:41 UTF:CENSUS90*93. 02/20/93 02:05:41 META:CENSUS90*PH2TABLES48. 02/20/93 02:10:38

Table 23. Population, Housing Units, and Land Area for Urbanized Area: 1990

[Density is computed using land area. For definitions of terms and meanings of symbols, see text]

Urbanized Area	Population	Housing units	Area measurements: Total area: Square kilometers	Area measurements: Total area: Square miles	Area measurements: Land area: Square kilometers	Area measurements: Land area: Square miles	Density: Population per— Square kilometer	Density: Population per— Square mile	Density: Housing units per— Square kilometer	Density: Housing units per— Square mile
Abilene, TX										
The area	107 836	44 966	295.0	113.9	280.8	108.4	384.0	994.8	160.1	414.8
In central place	106 654	44 436	281.2	108.6	267.0	103.1	399.5	1 034.5	166.4	431.0
Abilene city†	106 654	44 436	281.2	108.6	267.0	103.1	399.5	1 034.5	166.4	431.0
Urban fringe	1 182	530	13.8	5.3	13.8	5.3	85.7	223.0	38.4	100.0
Jones County (pt.)†	797	506	40.3	15.6	30.2	11.7	26.4	68.1	16.8	43.2
Hawley-Noodle division (pt.)	797	506	40.3	15.6	30.2	11.7	26.4	68.1	16.8	43.2
Abilene city (pt.)†	797	506	40.3	15.6	30.2	11.7	26.4	68.1	16.8	43.2
Taylor County (pt.)†	107 039	44 460	254.6	98.3	250.5	96.7	427.3	1 106.9	177.5	459.8
Abilene division (pt.)	107 005	44 446	252.4	97.4	248.3	95.9	431.0	1 115.8	179.0	463.5
Abilene city (pt.)†	105 857	43 930	240.9	93.0	236.8	91.4	447.0	1 158.2	185.5	480.6
Impact town	25	13	.2	.1	.2	.1	125.0	250.0	65.0	130.0
Tye town (pt.)	1 054	478	11.3	4.4	11.3	4.4	93.3	239.5	42.3	108.6
Merkel division (pt.)	34	14	2.2	.9	2.2	.9	15.5	37.8	6.4	15.6
Tye town (pt.)	34	14	2.2	.9	2.2	.9	15.5	37.8	6.4	15.6
Amarillo, TX										
The area	157 934	68 721	229.1	88.5	228.3	88.2	691.8	1 790.6	301.0	779.1
In central place	157 615	68 592	228.5	88.2	227.8	87.9	691.9	1 793.1	301.1	780.3
Amarillo city†	157 615	68 592	228.5	88.2	227.8	87.9	691.9	1 793.1	301.1	780.3
Urban fringe	319	129	.6	.2	.6	.2	531.7	1 595.0	215.0	645.0
Potter County (pt.)†	91 656	40 530	166.0	64.1	165.3	63.8	554.5	1 436.6	245.2	635.3
Amarillo division (pt.)	91 656	40 530	166.0	64.1	165.3	63.8	554.5	1 436.6	245.2	635.3
Amarillo city (pt.)†	91 502	40 473	165.6	63.9	164.9	63.7	554.9	1 436.5	245.4	635.4
Randall County (pt.)†	66 278	28 191	63.1	24.4	63.0	24.3	1 052.0	2 727.5	447.5	1 160.1
Amarillo division (pt.)	66 278	28 191	61.9	23.9	61.8	23.9	1 072.5	2 773.1	456.2	1 179.5
Amarillo city (pt.)†	66 113	28 119	61.7	23.8	61.6	23.8	1 073.3	2 777.9	456.5	1 181.5
North Randall division (pt.)	–	–	1.3	.5	1.2	.5	–	–	–	–
Amarillo city (pt.)†	–	–	1.3	.5	1.2	.5	–	–	–	–
Austin, TX										
The area	562 008	256 116	725.5	280.1	707.5	273.2	794.4	2 057.1	362.0	937.5
In central place	465 622	217 054	581.9	224.7	564.0	217.8	825.6	2 137.8	384.8	996.6
Austin city†	465 622	217 054	581.9	224.7	564.0	217.8	825.6	2 137.8	384.8	996.6
Urban fringe	96 386	39 062	143.6	55.5	143.5	55.4	671.7	1 739.8	272.2	705.1
Travis County (pt.)†	520 425	239 371	653.8	252.4	635.9	245.5	818.4	2 119.9	376.4	975.0
Austin division (pt.)	479 982	222 488	506.0	195.4	494.5	190.9	970.6	2 514.3	449.9	1 165.5
Austin city (pt.)†	440 381	205 318	452.0	174.5	440.5	170.1	999.7	2 589.0	466.1	1 207.0
Jollyville CDP (pt.)	1 112	400	.6	.2	.6	.2	1 853.3	5 560.0	666.7	2 000.0
Lost Creek CDP	4 095	1 352	7.5	2.9	7.5	2.9	546.0	1 412.1	180.3	466.2
Onion Creek CDP	1 544	713	2.2	.8	2.2	.8	701.8	1 930.0	324.1	891.3
Rollingwood city†	1 388	475	1.7	.7	1.7	.7	816.5	1 982.9	279.4	678.6
Sunset Valley city†	327	133	3.1	1.2	3.1	1.2	105.5	272.5	42.9	110.8
Tanglewood Forest CDP	2 941	1 430	4.1	1.6	4.1	1.6	717.3	1 838.1	348.8	893.8
Wells Branch CDP	7 094	3 894	5.8	2.2	5.7	2.2	1 244.6	3 224.5	683.2	1 770.0
West Lake Hills city†	2 542	1 046	9.6	3.7	9.6	3.7	264.8	687.0	109.0	282.7
Travis Northeast division (pt.)	10 577	3 856	37.1	14.3	37.1	14.3	285.1	739.7	103.9	269.7
Austin city (pt.)†	760	319	18.9	7.3	18.9	7.3	40.2	104.1	16.9	43.7
Pflugerville city†	4 444	1 504	6.4	2.5	6.4	2.5	694.4	1 777.6	235.0	601.6
Windemere CDP	3 207	1 255	6.6	2.5	6.6	2.5	485.9	1 282.8	190.2	502.0
Travis Northwest division (pt.)	24 296	10 862	94.9	36.6	89.9	34.7	270.3	700.2	120.8	313.0
Anderson Mill CDP (pt.)	169	46	.1	–	.1	–	1 690.0	–	460.0	–
Austin city (pt.)†	17 841	8 528	87.5	33.8	82.5	31.9	216.3	559.3	103.4	267.3
Cedar Park city (pt.)†	–	–	–	–	–	–	–	–	–	–
Leander city (pt.)†	–	–	.7	.3	.7	.3	–	–	–	–
Travis Southwest division (pt.)	5 570	2 165	15.8	6.1	14.4	5.6	386.8	994.6	150.3	386.6
Austin city (pt.)†	4 196	1 684	13.0	5.0	11.6	4.5	361.7	932.4	145.2	374.2
Williamson County (pt.)†	41 583	16 745	71.8	27.7	71.6	27.6	580.8	1 506.6	233.9	606.7
Georgetown-Round Rock division (pt.)	26 008	11 045	31.2	12.0	31.2	12.0	833.6	2 167.3	354.0	920.4
Anderson Mill CDP (pt.)	9 299	3 448	3.8	1.5	3.8	1.5	2 447.1	6 199.3	907.4	2 298.7
Austin city (pt.)†	2 438	1 202	7.3	2.8	7.3	2.8	334.0	870.7	164.7	429.3
Jollyville CDP (pt.)	14 094	6 313	19.8	7.6	19.8	7.6	711.8	1 854.5	318.8	830.7
Liberty Hill-Cedar Park division (pt.)	15 575	5 700	40.6	15.7	40.4	15.6	385.5	998.4	141.1	365.4
Austin city (pt.)†	6	3	3.2	1.2	3.2	1.2	1.9	5.0	.9	2.5
Cedar Park city (pt.)†	5 161	1 837	19.5	7.5	19.4	7.5	266.0	688.1	94.7	244.9
Leander city (pt.)†	3 398	1 278	10.4	4.0	10.4	4.0	326.7	849.5	122.9	319.5

TIPSII [UPF] GPH248 CENSUS90 71583900 03/16/93 4:08 PM MACHINE: C DATA:CENSUS90*PH2TIPSDA48. 02/20/93 02:04:47 TAPE: NONE FRAME: 129
TSF:CENSUS90*92. 02/20/93 02:05:41 UTF:CENSUS90*93. 02/20/93 02:05:41 META:CENSUS90*PH2TABLES48. 02/20/93 02:10:38

Table 23. **Population, Housing Units, and Land Area for Urbanized Area: 1990** —Con.

[Density is computed using land area. For definitions of terms and meanings of symbols, see text]

Urbanized Area	Population	Housing units	Area measurements: Total area: Square kilometers	Area measurements: Total area: Square miles	Area measurements: Land area: Square kilometers	Area measurements: Land area: Square miles	Density: Population per— Square kilometer	Density: Population per— Square mile	Density: Housing units per— Square kilometer	Density: Housing units per— Square mile
Beaumont, TX										
The area	122 841	52 206	236.9	91.5	235.2	90.8	522.3	1 352.9	222.0	575.0
In central place	114 323	49 021	208.1	80.4	207.3	80.1	551.5	1 427.3	236.5	612.0
Beaumont city†	114 323	49 021	208.1	80.4	207.3	80.1	551.5	1 427.3	236.5	612.0
Urban fringe	8 518	3 185	28.8	11.1	27.8	10.7	306.4	796.1	114.6	297.7
Hardin County (pt.)†	8 442	3 135	27.7	10.7	27.7	10.7	304.8	789.0	113.2	293.0
Chance-Loeb division (pt.)	8 436	3 132	27.5	10.6	27.5	10.6	306.8	795.8	113.9	295.5
Lumberton city (pt.)†	6 634	2 435	23.3	9.0	23.3	9.0	284.7	737.1	104.5	270.6
Rose Hill Acres city	468	171	1.0	.4	1.0	.4	468.0	1 170.0	171.0	427.5
Kountze division (pt.)	6	3	.1	–	.1	–	60.0	–	30.0	–
Lumberton city (pt.)†	6	3	.1	–	.1	–	60.0	–	30.0	–
Jefferson County (pt.)†	114 399	49 071	209.3	80.8	207.5	80.1	551.3	1 428.2	236.5	612.6
Beaumont division (pt.)	114 177	48 987	193.8	74.8	192.2	74.2	594.1	1 538.8	254.9	660.2
Beaumont city (pt.)†	114 177	48 987	192.8	74.4	192.2	74.2	594.1	1 538.8	254.9	660.2
East Jefferson division (pt.)	73	–	8.7	3.4	8.7	3.3	8.4	22.1	–	–
Beaumont city (pt.)†	73	–	8.7	3.4	8.7	3.3	8.4	22.1	–	–
Labelle division (pt.)	–	–	3.4	1.3	3.4	1.3	–	–	–	–
Beaumont city (pt.)†	–	–	3.4	1.3	3.4	1.3	–	–	–	–
Nome-China division (pt.)	149	84	3.3	1.3	3.3	1.3	45.2	114.6	25.5	64.6
Beaumont city (pt.)†	73	34	3.1	1.2	3.1	1.2	23.5	60.8	11.0	28.3
Brownsville, TX										
The area	117 676	34 165	101.9	39.3	98.7	38.1	1 192.3	3 088.6	346.1	896.7
In central place	98 962	28 992	74.6	28.8	72.3	27.9	1 368.8	3 547.0	401.0	1 039.1
Brownsville city†	98 962	28 992	74.6	28.8	72.3	27.9	1 368.8	3 547.0	401.0	1 039.1
Urban fringe	18 714	5 173	27.3	10.5	26.4	10.2	708.9	1 834.7	195.9	507.2
Cameron County (pt.)†	117 676	34 165	101.9	39.3	98.7	38.1	1 192.3	3 088.6	346.1	896.7
Brownsville division (pt.)	117 570	34 123	101.1	39.0	98.0	37.8	1 199.7	3 110.3	348.2	902.7
Brownsville city (pt.)†	98 886	28 964	73.8	28.5	71.5	27.6	1 383.0	3 582.8	405.1	1 049.4
Cameron Park CDP	3 802	867	6.4	2.5	6.3	2.4	603.5	1 584.2	137.6	361.3
East Cameron division (pt.)	106	42	.7	.3	.7	.3	151.4	353.3	60.0	140.0
Brownsville city (pt.)†	76	28	.7	.3	.7	.3	108.6	253.3	40.0	93.3
Bryan--College Station, TX										
The area	107 599	42 896	161.6	62.4	161.3	62.3	667.1	1 727.1	265.9	688.5
In central place	107 458	42 852	161.2	62.2	160.9	62.1	667.9	1 730.4	266.3	690.0
Bryan city†	55 002	23 007	84.8	32.7	84.6	32.7	650.1	1 682.0	272.0	703.6
College Station city†	52 456	19 845	76.4	29.5	76.3	29.5	687.5	1 778.2	260.1	672.7
Urban fringe	141	44	.4	.2	.4	.2	352.5	705.0	110.0	220.0
Brazos County (pt.)†	107 599	42 896	161.6	62.4	161.3	62.3	667.1	1 727.1	265.9	688.5
Bryan-College Station division (pt.)	93 719	36 691	80.7	31.2	80.5	31.1	1 164.2	3 013.5	455.8	1 179.8
Bryan city (pt.)†	45 641	18 812	50.8	19.6	50.6	19.5	902.0	2 340.6	371.8	964.7
College Station city (pt.)†	48 078	17 879	29.9	11.6	29.9	11.6	1 608.0	4 144.7	598.0	1 541.3
Northeast Brazos division (pt.)	2 626	1 074	10.9	4.2	10.9	4.2	240.9	625.2	98.5	255.7
Bryan city (pt.)†	2 592	1 063	10.9	4.2	10.9	4.2	237.8	617.1	97.5	253.1
South Brazos division (pt.)	6 886	2 823	47.1	18.2	47.0	18.1	146.5	380.4	60.1	156.0
Bryan city (pt.)†	2 481	880	6.4	2.5	6.4	2.5	387.7	992.4	137.5	352.0
College Station city (pt.)†	4 298	1 910	40.4	15.6	40.3	15.6	106.7	275.5	47.4	122.4
West Brazos division (pt.)	4 368	2 308	22.9	8.8	22.9	8.8	190.7	496.4	100.8	262.3
Bryan city (pt.)†	4 288	2 252	16.7	6.5	16.7	6.5	256.8	659.7	134.9	346.5
College Station city (pt.)†	80	56	6.0	2.3	6.0	2.3	13.3	34.8	9.3	24.3
Corpus Christi, TX										
The area	270 006	104 913	1 196.4	461.9	402.8	155.5	670.3	1 736.4	260.5	674.7
In central place	257 453	100 205	1 131.5	436.9	349.6	135.0	736.4	1 907.1	286.6	742.3
Corpus Christi city†	257 453	100 205	1 131.5	436.9	349.6	135.0	736.4	1 907.1	286.6	742.3
Urban fringe	12 553	4 708	64.9	25.1	53.3	20.6	235.5	609.4	88.3	228.5
Kleberg County (pt.)†	–	–	70.3	27.2	.6	.2	–	–	–	–
Kingsville division (pt.)	–	–	70.3	27.2	.6	.2	–	–	–	–
Corpus Christi city (pt.)†	–	–	70.3	27.2	.6	.2	–	–	–	–
Nueces County (pt.)†	257 692	100 313	1 109.3	428.3	386.1	149.1	667.4	1 728.3	259.8	672.8
Corpus Christi division (pt.)	253 017	97 505	427.7	165.1	342.1	132.1	739.6	1 915.3	285.0	738.1
Corpus Christi city (pt.)†	252 924	97 440	382.6	147.7	304.3	117.5	831.2	2 152.5	320.2	829.3
Portland city (pt.)	–	–	3.5	1.4	–	–	–	–	–	–
Corpus Christi West division (pt.)	1 947	755	6.0	2.3	4.9	1.9	397.3	1 024.7	154.1	397.4
Corpus Christi city (pt.)†	1 801	712	5.9	2.3	4.7	1.8	383.2	1 000.6	151.5	395.6
Port Aransas division (pt.)	2 728	2 053	675.6	260.9	39.1	15.1	69.8	180.7	52.5	136.0
Corpus Christi city (pt.)†	2 728	2 053	671.7	259.4	39.1	15.1	69.8	180.7	52.5	136.0
Portland city (pt.)	–	–	2.9	1.1	–	–	–	–	–	–

TIPSII [UPF] GPH248 CENSUS90 71583900 03/16/93 4:08 PM MACHINE: C DATA:CENSUS90*PH2TIPSDA48. 02/20/93 02:04:47 TAPE: NONE FRAME: 130
TSF:CENSUS90*92. 02/20/93 02:05:41 UTF:CENSUS90*93. 02/20/93 02:05:41 META:CENSUS90*PH2TABLES48. 02/20/93 02:10:38

Table 23. Population, Housing Units, and Land Area for Urbanized Area: 1990—Con.

[Density is computed using land area. For definitions of terms and meanings of symbols, see text]

Urbanized Area	Population	Housing units	Area measurements: Total area: Square kilometers	Total area: Square miles	Land area: Square kilometers	Land area: Square miles	Density: Population per— Square kilometer	Population per— Square mile	Housing units per— Square kilometer	Housing units per— Square mile
Corpus Christi, TX—Con.										
San Patricio County (pt.)†	12 314	4 600	16.8	6.5	16.1	6.2	764.8	1 986.1	285.7	741.9
Aransas Pass-Ingleside division (pt.)	–	–	.9	.3	.8	.3	–	–	–	–
Corpus Christi city (pt.)†	–	–	.9	.3	.8	.3	–	–	–	–
Gregory-Portland division (pt.)	12 314	4 600	15.8	6.1	15.3	5.9	804.8	2 087.1	300.7	779.7
Portland city (pt.)	12 224	4 566	15.7	6.0	15.2	5.9	804.2	2 071.9	300.4	773.9
Sinton-Odem division (pt.)	–	–	.1	–	–	–	–	–	–	–
Corpus Christi city (pt.)†	–	–	.1	–	–	–	–	–	–	–
Dallas--Fort Worth, TX										
The area	3 198 259	1 360 138	3 904.3	1 507.4	3 737.5	1 443.0	855.7	2 216.4	363.9	942.6
In central place	1 870 847	843 706	2 068.7	798.7	1 932.9	746.3	967.9	2 506.8	436.5	1 130.5
Arlington city†	261 721	112 767	249.1	96.2	240.9	93.0	1 086.4	2 814.2	468.1	1 212.5
Dallas city†	1 006 877	465 600	996.8	384.9	886.8	342.4	1 135.4	2 940.6	525.0	1 359.8
Fort Worth city (pt.)†	447 212	194 280	646.4	249.6	630.0	243.3	709.9	1 838.1	308.4	798.5
Irving city†	155 037	71 059	176.3	68.1	175.1	67.6	885.4	2 293.4	405.8	1 051.2
Urban fringe	1 327 412	516 432	1 835.6	708.7	1 804.6	696.7	735.6	1 905.3	286.2	741.3
Collin County (pt.)†	183 555	72 379	258.3	99.7	252.0	97.3	728.4	1 886.5	287.2	743.9
McKinney division (pt.)	–	–	–	–	–	–	–	–	–	–
Plano city (pt.)†	–	–	–	–	–	–	–	–	–	–
Nevada division (pt.)	–	–	7.0	2.7	3.7	1.4	–	–	–	–
Dallas city (pt.)†	–	–	6.1	2.3	2.7	1.1	–	–	–	–
Garland city (pt.)†	–	–	.9	.4	.9	.4	–	–	–	–
Plano division (pt.)	183 555	72 379	251.3	97.0	248.3	95.9	739.2	1 914.0	291.5	754.7
Allen city (pt.)†	18 173	6 121	25.2	9.7	25.2	9.7	721.2	1 873.5	242.9	631.0
Carrollton city (pt.)†	–	–	.3	.1	.3	.1	–	–	–	–
Dallas city (pt.)†	26 325	14 937	25.6	9.9	22.8	8.8	1 154.6	2 991.5	655.1	1 697.4
Garland city (pt.)†	15	5	.6	.2	.6	.2	25.0	75.0	8.3	25.0
Plano city (pt.)†	128 673	47 354	166.7	64.3	166.5	64.3	772.8	2 001.1	284.4	736.5
Richardson city (pt.)†	9 979	3 823	26.3	10.2	26.3	10.1	379.4	988.0	145.4	378.5
Sachse city (pt.)†	194	69	6.0	2.3	5.8	2.3	33.4	84.3	11.9	30.0
Dallas County (pt.)†	1 824 910	784 392	2 041.1	788.1	1 968.5	760.0	927.1	2 401.2	398.5	1 032.1
Northeast division (pt.)	1 169 571	527 294	1 092.7	421.9	1 058.6	408.7	1 104.8	2 861.7	498.1	1 290.2
Addison city†	8 783	5 110	11.5	4.4	11.5	4.4	763.7	1 996.1	444.3	1 161.4
Balch Springs city†	17 406	6 244	20.9	8.1	20.9	8.1	832.8	2 148.9	298.8	770.9
Buckingham town	102	44	.6	.2	.6	.2	170.0	510.0	73.3	220.0
Carrollton city (pt.)†	40 022	17 015	47.3	18.3	46.9	18.1	853.3	2 211.2	362.8	940.1
Dallas city (pt.)†	665 320	330 054	555.3	214.4	522.2	201.6	1 274.1	3 300.2	632.0	1 637.2
Farmers Branch city	24 250	9 213	31.1	12.0	31.1	12.0	779.7	2 020.8	296.2	767.8
Garland city (pt.)†	180 635	69 590	146.9	56.7	146.9	56.7	1 229.6	3 185.8	473.7	1 227.3
Highland Park town	8 739	3 930	5.8	2.2	5.8	2.2	1 506.7	3 972.3	677.6	1 786.4
Mesquite city†	101 484	39 251	111.1	42.9	110.9	42.8	915.1	2 371.1	353.9	917.1
Richardson city (pt.)†	64 861	24 911	46.9	18.1	46.9	18.1	1 383.0	3 583.5	531.2	1 376.3
Rowlett city (pt.)†	19 907	7 049	44.8	17.3	44.8	17.3	444.4	1 150.7	157.3	407.5
Sachse city (pt.)†	5 152	1 822	17.8	6.9	17.5	6.8	294.4	757.6	104.1	267.9
Seagoville city (pt.)†	8 969	3 346	38.1	14.7	37.9	14.6	236.6	614.3	88.3	229.2
University Park city	22 259	8 983	9.7	3.7	9.6	3.7	2 318.6	6 015.9	935.7	2 427.8
Southwest division (pt.)	655 339	257 098	948.3	366.2	909.9	351.3	720.2	1 865.5	282.6	731.8
Carrollton city (pt.)†	2	1	3.3	1.3	3.3	1.3	.6	1.5	.3	.8
Cedar Hill city (pt.)†	19 926	7 023	81.0	31.3	80.7	31.2	246.9	638.7	87.0	225.1
Cockrell Hill city	3 746	1 203	1.5	.6	1.5	.6	2 497.3	6 243.3	802.0	2 005.0
Dallas city (pt.)†	300 848	110 875	342.7	132.3	324.8	125.4	926.3	2 399.1	341.4	884.2
DeSoto city†	30 544	11 650	55.9	21.6	55.9	21.6	546.4	1 414.1	208.4	539.4
Duncanville city†	35 748	13 358	29.2	11.3	29.2	11.3	1 224.2	3 163.5	457.5	1 182.1
Grand Prairie city (pt.)†	81 527	30 836	140.1	54.1	121.3	46.8	672.1	1 742.0	254.2	658.9
Hutchins city†	2 719	1 128	22.4	8.6	22.0	8.5	123.6	319.9	51.3	132.7
Irving city†	155 037	71 059	176.3	68.1	175.1	67.6	885.4	2 293.4	405.8	1 051.2
Lancaster city†	22 117	8 446	75.5	29.2	75.5	29.1	292.9	760.0	111.9	290.2
Wilmer city†	2 479	1 286	15.1	5.8	15.1	5.8	164.2	427.4	85.2	221.7
Denton County (pt.)†	56 523	25 688	50.9	19.7	50.7	19.6	1 114.9	2 883.8	506.7	1 310.6
Hebron division (pt.)	56 523	25 688	49.8	19.2	49.6	19.2	1 139.6	2 943.9	517.9	1 337.9
Carrollton city (pt.)†	42 145	15 976	38.5	14.8	38.3	14.8	1 100.4	2 847.6	417.1	1 079.5
Dallas city (pt.)†	14 338	9 696	6.3	2.4	6.3	2.4	2 275.9	5 974.2	1 539.0	4 040.0
Plano city (pt.)†	40	16	5.1	2.0	5.0	1.9	8.0	21.1	3.2	8.4
Lewisville division (pt.)	–	–	1.1	.4	1.1	.4	–	–	–	–
Carrollton city (pt.)†	–	–	1.1	.4	1.1	.4	–	–	–	–
Ellis County (pt.)†	53	19	8.5	3.3	8.2	3.2	6.5	16.6	2.3	5.9
Midlothian division (pt.)	53	19	8.5	3.3	8.2	3.2	6.5	16.6	2.3	5.9
Cedar Hill city (pt.)†	50	17	6.4	2.5	6.4	2.5	7.8	20.0	2.7	6.8
Grand Prairie city (pt.)†	3	2	2.2	.8	1.8	.7	1.7	4.3	1.1	2.9
Waxahachie division (pt.)	–	–	–	–	–	–	–	–	–	–
Cedar Hill city (pt.)†	–	–	–	–	–	–	–	–	–	–

TIPSII [UPF] GPH248 CENSUS90 71583900 03/16/93 4:08 PM MACHINE: C DATA:CENSUS90*PH2TIPSDA48. 02/20/93 02:04:47 TAPE: NONE FRAME: 131
TSF:CENSUS90*92. 02/20/93 02:05:41 UTF:CENSUS90*93. 02/20/93 02:05:41 META:CENSUS90*PH2TABLES48. 02/20/93 02:10:38

Table 23. Population, Housing Units, and Land Area for Urbanized Area: 1990—Con.

[Density is computed using land area. For definitions of terms and meanings of symbols, see text]

Urbanized Area	Population	Housing units	Area measurements: Total area: Square kilometers	Area measurements: Total area: Square miles	Area measurements: Land area: Square kilometers	Area measurements: Land area: Square miles	Density: Population per—: Square kilometer	Density: Population per—: Square mile	Density: Housing units per—: Square kilometer	Density: Housing units per—: Square mile
Dallas--Fort Worth, TX—Con.										
Johnson County (pt.)†	–	–	–	–	–	–	–	–	–	–
Burleson-Joshua division (pt.)	–	–	–	–	–	–	–	–	–	–
Crowley city (pt.)†	–	–	–	–	–	–	–	–	–	–
Kaufman County (pt.)†	7	4	12.6	4.9	9.2	3.6	.8	1.9	.4	1.1
Crandall division (pt.)	–	–	.6	.2	.6	.2	–	–	–	–
Seagoville city (pt.)†	–	–	.6	.2	.6	.2	–	–	–	–
Forney division (pt.)	7	4	12.1	4.7	8.6	3.3	.8	2.1	.5	1.2
Dallas city (pt.)†	7	3	8.6	3.3	5.2	2.0	1.3	3.5	.6	1.5
Seagoville city (pt.)†	–	1	3.4	1.3	3.4	1.3	–	–	.3	.8
Parker County (pt.)†	1 203	476	2.6	1.0	2.6	1.0	462.7	1 203.0	183.1	476.0
Springtown division (pt.)	1 203	476	2.6	1.0	2.6	1.0	462.7	1 203.0	183.1	476.0
Azle city (pt.)†	1 203	476	2.6	1.0	2.6	1.0	462.7	1 203.0	183.1	476.0
Rockwall County (pt.)†	14 563	5 739	95.4	36.8	45.1	17.4	322.9	837.0	127.3	329.8
Northeast Rockwall division (pt.)	2	1	.3	.1	.3	.1	6.7	20.0	3.3	10.0
Rockwall city (pt.)†	2	1	.3	.1	.3	.1	6.7	20.0	3.3	10.0
Northwest Rockwall division (pt.)	12 352	4 607	66.0	25.5	34.2	13.2	361.2	935.8	134.7	349.0
Dallas city (pt.)†	39	35	33.6	13.0	2.3	.9	17.0	43.3	15.2	38.9
Garland city (pt.)†	–	–	.1	–	.1	–	–	–	–	–
Rockwall city (pt.)†	8 775	3 401	28.6	11.0	28.1	10.8	312.3	812.5	121.0	314.9
Rowlett city (pt.)†	3 353	1 104	3.6	1.4	3.6	1.4	931.4	2 395.0	306.7	788.6
South Rockwall division (pt.)	2 209	1 131	29.2	11.3	10.6	4.1	208.4	538.8	106.7	275.9
Dallas city (pt.)†	–	–	18.8	7.3	.5	.2	–	–	–	–
Rockwall city (pt.)†	1 709	958	9.6	3.7	9.6	3.7	178.0	461.9	99.8	258.9
Tarrant County (pt.)†	1 117 445	471 441	1 434.7	554.0	1 401.2	541.0	797.5	2 065.5	336.5	871.4
Arlington division (pt.)	288 675	124 024	342.4	132.2	327.1	126.3	882.5	2 285.6	379.2	982.0
Arlington city (pt.)†	261 721	112 767	249.1	96.2	240.9	93.0	1 086.4	2 814.2	468.1	1 212.5
Dalworthington Gardens city†	1 758	632	4.8	1.9	4.7	1.8	374.0	976.7	134.5	351.1
Fort Worth city (pt.)†	128	52	2.7	1.0	2.7	1.0	47.4	128.0	19.3	52.0
Grand Prairie city (pt.)†	18 086	7 883	60.3	23.3	54.2	20.9	333.7	865.4	145.4	377.2
Kennedale city†	4 096	1 623	10.4	4.0	10.4	4.0	393.8	1 024.0	156.1	405.8
Pantego town	2 371	920	2.6	1.0	2.6	1.0	911.9	2 371.0	353.8	920.0
Fort Worth division (pt.)	535 477	228 845	776.2	299.7	758.1	292.7	706.3	1 829.4	301.9	781.8
Arlington city (pt.)†	–	–	–	–	–	–	–	–	–	–
Azle city (pt.)†	7 665	3 000	16.0	6.2	15.9	6.1	482.1	1 256.6	188.7	491.8
Benbrook city†	19 564	8 377	31.0	12.0	29.4	11.4	665.4	1 716.1	284.9	734.8
Blue Mound city	2 133	706	1.4	.5	1.4	.5	1 523.6	4 266.0	504.3	1 412.0
Crowley city (pt.)†	6 974	2 430	16.4	6.3	16.4	6.3	425.2	1 107.0	148.2	385.7
Edgecliff village	2 715	1 001	3.1	1.2	3.1	1.2	875.8	2 262.5	322.9	834.2
Everman city†	5 672	2 048	4.5	1.7	4.5	1.7	1 260.4	3 336.5	455.1	1 204.7
Forest Hill city	11 482	3 909	11.0	4.2	11.0	4.2	1 043.8	2 733.8	355.4	930.7
Fort Worth city (pt.)†	434 174	189 407	627.4	242.2	611.1	235.9	710.5	1 840.5	309.9	802.9
Haltom City city (pt.)†	20	11	.3	.1	.3	.1	66.7	200.0	36.7	110.0
Lakeside town	816	333	3.9	1.5	3.9	1.5	209.2	544.0	85.4	222.0
Lake Worth city	4 591	1 778	6.5	2.5	6.5	2.5	706.3	1 836.4	273.5	711.2
Richland Hills city (pt.)	2	1	.5	.2	.5	.2	4.0	10.0	2.0	5.0
River Oaks city	6 580	2 877	5.2	2.0	5.2	2.0	1 265.4	3 290.0	553.3	1 438.5
Saginaw city	8 551	3 007	19.4	7.5	19.4	7.5	440.8	1 140.1	155.0	400.9
Sansom Park city†	3 928	1 482	3.2	1.2	3.2	1.2	1 227.5	3 273.3	463.1	1 235.0
Westover Hills town	672	267	1.9	.7	1.9	.7	353.7	960.0	140.5	381.4
Westworth village†	2 350	1 133	5.1	2.0	5.1	2.0	460.8	1 175.0	222.2	566.5
White Settlement city†	15 472	6 167	12.7	4.9	12.7	4.9	1 218.3	3 157.6	485.6	1 258.6
Northeast Tarrant division (pt.)	293 293	118 572	316.2	122.1	315.9	122.0	928.4	2 404.0	375.3	971.9
Bedford city†	43 762	18 848	26.0	10.0	25.9	10.0	1 689.7	4 376.2	727.7	1 884.8
Colleyville city†	12 724	4 309	34.0	13.1	34.0	13.1	374.2	971.3	126.7	328.9
Euless city (pt.)†	38 138	17 114	27.4	10.6	27.4	10.6	1 391.9	3 597.9	624.6	1 614.5
Fort Worth city (pt.)†	12 910	4 821	16.3	6.3	16.3	6.3	792.0	2 049.2	295.8	765.2
Grapevine city (pt.)†	29 167	11 889	36.1	14.0	36.0	13.9	810.2	2 098.3	330.3	855.3
Haltom City city (pt.)†	32 836	14 019	31.7	12.2	31.6	12.2	1 039.1	2 691.5	443.6	1 149.1
Hurst city†	33 574	13 801	25.6	9.9	25.6	9.9	1 311.5	3 391.3	539.1	1 394.0
Keller city†	13 683	4 792	47.4	18.3	47.4	18.3	288.7	747.7	101.1	261.9
North Richland Hills city†	45 895	18 121	47.3	18.3	47.2	18.2	972.4	2 521.7	383.9	995.7
Richland Hills city (pt.)	7 976	3 269	7.6	2.9	7.6	2.9	1 049.5	2 750.3	430.1	1 127.2
Watauga city†	20 009	6 538	10.6	4.1	10.6	4.1	1 887.6	4 880.2	616.8	1 594.6
Denton, TX										
The area	66 445	28 864	138.6	53.5	136.5	52.7	486.8	1 260.8	211.5	547.7
In central place	66 270	28 791	138.5	53.5	136.3	52.6	486.2	1 259.9	211.2	547.4
Denton city†	66 270	28 791	138.5	53.5	136.3	52.6	486.2	1 259.9	211.2	547.4
Urban fringe	175	73	.2	.1	.2	.1	875.0	1 750.0	365.0	730.0

TIPSII [UPF] GPH248 CENSUS90 71583900 03/16/93 4:08 PM MACHINE: C DATA:CENSUS90*PH2TIPSDA48. 02/20/93 02:04:47 TAPE: NONE FRAME: 132
TSF:CENSUS90*92. 02/20/93 02:05:41 UTF:CENSUS90*93. 02/20/93 02:05:41 META:CENSUS90*PH2TABLES48. 02/20/93 02:10:38

Table 23. Population, Housing Units, and Land Area for Urbanized Area: 1990—Con.

[Density is computed using land area. For definitions of terms and meanings of symbols, see text]

Urbanized Area	Population	Housing units	Area measurements: Total area: Square kilometers	Area measurements: Total area: Square miles	Area measurements: Land area: Square kilometers	Area measurements: Land area: Square miles	Density: Population per—: Square kilometer	Density: Population per—: Square mile	Density: Housing units per—: Square kilometer	Density: Housing units per—: Square mile
Denton, TX—Con.										
Denton County (pt.)†	66 445	28 864	138.6	53.5	136.5	52.7	486.8	1 260.8	211.5	547.7
Denton division (pt.)	63 902	27 402	113.0	43.6	112.5	43.4	568.0	1 472.4	243.6	631.4
Denton city (pt.)†	63 834	27 380	112.9	43.6	112.4	43.4	567.9	1 470.8	243.6	630.9
Justin-Roanoke division (pt.)	55	20	3.3	1.3	3.3	1.3	16.7	42.3	6.1	15.4
Denton city (pt.)†	55	20	3.3	1.3	3.3	1.3	16.7	42.3	6.1	15.4
Lewisville division (pt.)	2 488	1 441	18.8	7.2	18.6	7.2	133.8	345.6	77.5	200.1
Denton city (pt.)†	2 381	1 390	18.7	7.2	18.6	7.2	128.0	330.7	74.7	193.1
Pilot Point-Aubrey division (pt.)	–	–	1.8	.7	.6	.2	–	–	–	–
Denton city (pt.)†	–	–	1.8	.7	.6	.2	–	–	–	–
Sanger division (pt.)	–	1	1.8	.7	1.5	.6	–	–	.7	1.7
Denton city (pt.)†	–	1	1.8	.7	1.5	.6	–	–	.7	1.7
El Paso, TX--NM (pt.)										
The area	562 838	179 674	550.3	212.5	546.4	210.9	1 030.1	2 668.7	328.8	851.9
In central place	515 187	168 570	425.4	164.2	421.4	162.7	1 222.6	3 166.5	400.0	1 036.1
El Paso city (pt.)†	515 187	168 570	425.4	164.2	421.4	162.7	1 222.6	3 166.5	400.0	1 036.1
Urban fringe	47 651	11 104	124.9	48.2	124.9	48.2	381.5	988.6	88.9	230.4
El Paso County (pt.)†	562 838	179 674	550.3	212.5	546.4	210.9	1 030.1	2 668.7	328.8	851.9
El Paso division (pt.)	504 263	165 124	341.9	132.0	338.9	130.8	1 487.9	3 855.2	487.2	1 262.4
El Paso city (pt.)†	503 325	164 857	338.7	130.8	335.7	129.6	1 499.3	3 883.7	491.1	1 272.0
Socorro town (pt.)†	938	267	3.2	1.2	3.2	1.2	293.1	781.7	83.4	222.5
El Paso East division (pt.)	29 785	7 292	94.8	36.6	94.2	36.4	316.2	818.3	77.4	200.3
Clint town	1 035	308	5.1	2.0	5.1	2.0	202.9	517.5	60.4	154.0
El Paso city (pt.)†	1 974	648	24.7	9.5	24.1	9.3	81.9	212.3	26.9	69.7
San Elizario CDP	4 385	1 069	22.0	8.5	22.0	8.5	199.3	515.9	48.6	125.8
Socorro town (pt.)†	22 057	5 182	42.1	16.3	42.1	16.3	523.9	1 353.2	123.1	317.9
El Paso North Central division (pt.)	14 287	2 837	67.0	25.9	67.0	25.9	213.2	551.6	42.3	109.5
El Paso city (pt.)†	53	15	23.1	8.9	23.1	8.9	2.3	6.0	.6	1.7
Fort Bliss CDP	13 915	2 807	16.0	6.2	16.0	6.2	869.7	2 244.4	175.4	452.7
El Paso Northwest division (pt.)	14 503	4 421	46.7	18.0	46.3	17.9	313.2	810.2	95.5	247.0
Canutillo CDP	4 442	1 304	7.3	2.8	7.3	2.8	608.5	1 586.4	178.6	465.7
El Paso city (pt.)†	9 835	3 050	38.9	15.0	38.5	14.9	255.5	660.1	79.2	204.7
Galveston, TX										
The area	58 263	29 183	224.3	86.6	77.6	30.0	750.8	1 942.1	376.1	972.8
In central place	58 263	29 183	224.3	86.6	77.6	30.0	750.8	1 942.1	376.1	972.8
Galveston city (pt.)†	58 263	29 183	224.3	86.6	77.6	30.0	750.8	1 942.1	376.1	972.8
Urban fringe	–	–	–	–	–	–	–	–	–	–
Galveston County (pt.)†	58 263	29 183	224.3	86.6	77.6	30.0	750.8	1 942.1	376.1	972.8
Bolivar Peninsula division (pt.)	–	–	.2	.1	–	–	–	–	–	–
Galveston city (pt.)†	–	–	.2	.1	–	–	–	–	–	–
Galveston division (pt.)	58 263	29 183	224.1	86.5	77.6	30.0	750.8	1 942.1	376.1	972.8
Galveston city (pt.)†	58 263	29 183	224.1	86.5	77.6	30.0	750.8	1 942.1	376.1	972.8
Harlingen, TX										
The area	79 309	28 990	121.1	46.8	120.1	46.4	660.4	1 709.2	241.4	624.8
In central place	48 735	17 798	70.2	27.1	69.7	26.9	699.2	1 811.7	255.4	661.6
Harlingen city†	48 735	17 798	70.2	27.1	69.7	26.9	699.2	1 811.7	255.4	661.6
Urban fringe	30 574	11 192	50.9	19.6	50.4	19.4	606.6	1 576.0	222.1	576.9
Cameron County (pt.)†	79 309	28 990	121.1	46.8	120.1	46.4	660.4	1 709.2	241.4	624.8
Harlingen-San Benito division (pt.)	79 309	28 990	121.1	46.8	120.1	46.4	660.4	1 709.2	241.4	624.8
Combes town	2 042	714	6.3	2.4	6.3	2.4	324.1	850.8	113.3	297.5
Harlingen city†	48 735	17 798	70.2	27.1	69.7	26.9	699.2	1 811.7	255.4	661.6
Palm Valley town†	1 199	672	1.7	.7	1.7	.7	705.3	1 712.9	395.3	960.0
Primera town	2 030	546	4.0	1.5	4.0	1.5	507.5	1 353.3	136.5	364.0
San Benito city†	20 125	6 543	24.0	9.2	23.5	9.1	856.4	2 211.5	278.4	719.0
Houston, TX										
The area	2 901 851	1 200 468	3 171.3	1 224.4	3 049.3	1 177.3	951.6	2 464.8	393.7	1 019.7
In central place	1 694 403	751 455	1 537.4	593.6	1 479.3	571.2	1 145.4	2 966.4	508.0	1 315.6
Baytown city†	63 850	25 020	82.3	31.8	81.1	31.3	787.3	2 039.9	308.5	799.4
Houston city†	1 630 553	726 435	1 455.1	561.8	1 398.3	539.9	1 166.1	3 020.1	519.5	1 345.5
Urban fringe	1 207 448	449 013	1 633.9	630.9	1 570.0	606.2	769.1	1 991.8	286.0	740.7
Brazoria County (pt.)†	26 166	9 702	73.4	28.3	73.3	28.3	357.0	924.6	132.4	342.8
Alvin-Pearland division (pt.)	26 102	9 685	73.4	28.3	73.3	28.3	356.1	922.3	132.1	342.2
Brookside Village city	1 470	506	5.5	2.1	5.5	2.1	267.3	700.0	92.0	241.0
Pearland city (pt.)†	17 170	6 303	48.7	18.8	48.6	18.8	353.3	913.3	129.7	335.3
Angleton-Rosharon division (pt.)	64	17	–	–	–	–	–	–	–	–
Pearland city (pt.)†	64	17	–	–	–	–	–	–	–	–

TIPSII [UPF] GPH248 CENSUS90 71583900 03/16/93 4:08 PM MACHINE: C DATA:CENSUS90*PH2TIPSDA48. 02/20/93 02:04:47 TAPE: NONE FRAME: 133
TSF:CENSUS90*92. 02/20/93 02:05:41 UTF:CENSUS90*93. 02/20/93 02:05:41 META:CENSUS90*PH2TABLES48. 02/20/93 02:10:38

Table 23. **Population, Housing Units, and Land Area for Urbanized Area: 1990**—Con.

[Density is computed using land area. For definitions of terms and meanings of symbols, see text]

Urbanized Area	Population	Housing units	Area measurements: Total area: Square kilometers	Area measurements: Total area: Square miles	Area measurements: Land area: Square kilometers	Area measurements: Land area: Square miles	Density: Population per— Square kilometer	Density: Population per— Square mile	Density: Housing units per— Square kilometer	Density: Housing units per— Square mile
Houston, TX—Con.										
Chambers County (pt.)†	2 724	975	49.7	19.2	8.2	3.2	332.2	851.3	118.9	304.7
Anahuac division (pt.)	–	–	41.4	16.0	–	–	–	–	–	–
Baytown city (pt.)†	–	–	–	–	–	–	–	–	–	–
Seabrook city (pt.)†	–	–	38.8	15.0	–	–	–	–	–	–
Shoreacres city (pt.)	–	–	2.6	1.0	–	–	–	–	–	–
Mont Belvieu division (pt.)	2 724	975	8.3	3.2	8.2	3.2	332.2	851.3	118.9	304.7
Baytown city (pt.)†	2 724	975	8.3	3.2	8.2	3.2	332.2	851.3	118.9	304.7
Fort Bend County (pt.)†	148 358	50 092	206.1	79.6	203.8	78.7	728.0	1 885.1	245.8	636.5
Fulshear-Simonton division (pt.)	751	411	13.6	5.3	13.6	5.3	55.2	141.7	30.2	77.5
Houston city (pt.)†	42	47	9.6	3.7	9.6	3.7	4.4	11.4	4.9	12.7
Katy city (pt.)†	709	364	4.0	1.6	4.0	1.6	177.3	443.1	91.0	227.5
Richmond division (pt.)	50	20	1.1	.4	1.1	.4	45.5	125.0	18.2	50.0
Sugar Land city (pt.)†	50	20	1.1	.4	1.1	.4	45.5	125.0	18.2	50.0
Stafford-Missouri City division (pt.)	64 100	21 586	83.4	32.2	83.1	32.1	771.4	1 996.9	259.8	672.5
Houston city (pt.)†	26 247	8 758	17.5	6.8	17.5	6.8	1 499.8	3 859.9	500.5	1 287.9
Missouri City city (pt.)†	29 395	9 983	48.3	18.6	48.0	18.5	612.4	1 588.9	208.0	539.6
Stafford town (pt.)†	4 970	1 664	13.2	5.1	13.2	5.1	376.5	974.5	126.1	326.3
Sugar Land city (pt.)†	–	–	–	–	–	–	–	–	–	–
Sugar Land division (pt.)	83 457	28 075	108.0	41.7	106.0	40.9	787.3	2 040.5	264.9	686.4
First Colony CDP	18 327	5 976	24.2	9.3	24.2	9.3	757.3	1 970.6	246.9	642.6
Houston city (pt.)†	738	288	1.7	.7	1.7	.7	434.1	1 054.3	169.4	411.4
Meadows city†	4 606	1 496	2.3	.9	2.3	.9	2 002.6	5 117.8	650.4	1 662.2
Mission Bend CDP (pt.)	14 195	4 682	8.4	3.3	8.4	3.3	1 689.9	4 301.5	557.4	1 418.8
Missouri City city (pt.)†	2 824	937	9.0	3.5	8.8	3.4	320.9	830.6	106.5	275.6
Stafford town (pt.)†	3 120	1 457	4.7	1.8	4.7	1.8	663.8	1 733.3	310.0	809.4
Sugar Land city (pt.)†	24 479	8 559	32.2	12.4	30.7	11.8	797.4	2 074.5	278.8	725.3
Town West CDP	6 166	1 981	2.7	1.0	2.7	1.0	2 283.7	6 166.0	733.7	1 981.0
Galveston County (pt.)†	15 074	5 192	42.8	16.5	42.6	16.5	353.8	913.6	121.9	314.7
Texas City-League City division (pt.)	15 074	5 192	42.8	16.5	42.6	16.5	353.8	913.6	121.9	314.7
Friendswood city (pt.)†	14 979	5 163	42.3	16.3	42.3	16.3	354.1	919.0	122.1	316.7
Seabrook city (pt.)†	–	–	.2	.1	–	–	–	–	–	–
Harris County (pt.)†	2 708 637	1 134 185	2 788.1	1 076.5	2 710.5	1 046.5	999.3	2 588.3	418.4	1 083.8
Baytown division (pt.)	64 302	25 157	94.1	36.3	90.4	34.9	711.3	1 842.5	278.3	720.8
Baytown city (pt.)†	61 124	24 044	72.6	28.0	71.4	27.6	856.1	2 214.6	336.8	871.2
Houston city (pt.)†	–	–	3.4	1.3	1.1	.4	–	–	–	–
Houston division (pt.)	2 187 375	934 746	2 070.1	799.3	2 030.3	783.9	1 077.4	2 790.4	460.4	1 192.4
Aldine CDP	11 133	4 069	21.0	8.1	21.0	8.1	530.1	1 374.4	193.8	502.3
Bellaire city	13 842	6 198	9.4	3.6	9.4	3.6	1 472.6	3 845.0	659.4	1 721.7
Bunker Hill Village city	3 391	1 248	3.8	1.5	3.8	1.5	892.4	2 260.7	328.4	832.0
Channelview CDP (pt.)	25 564	8 972	47.0	18.1	42.4	16.4	602.9	1 558.8	211.6	547.1
Cloverleaf CDP	18 230	6 913	9.2	3.6	9.2	3.6	1 981.5	5 063.9	751.4	1 920.3
Friendswood city (pt.)†	7 835	2 885	11.4	4.4	11.4	4.4	687.3	1 780.7	253.1	655.7
Galena Park city	10 033	3 297	12.9	5.0	12.9	5.0	777.8	2 006.6	255.6	659.4
Hedwig Village city	2 616	1 033	2.2	.9	2.2	.9	1 189.1	2 906.7	469.5	1 147.8
Hilshire Village city	665	280	.7	.3	.7	.3	950.0	2 216.7	400.0	933.3
Houston city (pt.)†	1 596 779	713 747	1 360.6	525.3	1 328.6	513.0	1 201.9	3 112.6	537.2	1 391.3
Humble city†	12 060	5 260	25.6	9.9	25.5	9.9	472.9	1 218.2	206.3	531.3
Hunters Creek Village city	3 954	1 460	5.0	1.9	5.0	1.9	790.8	2 081.1	292.0	768.4
Jacinto City city	9 343	3 127	4.8	1.9	4.8	1.9	1 946.5	4 917.4	651.5	1 645.8
Jersey Village city†	4 826	1 543	6.6	2.5	6.5	2.5	742.5	1 930.4	237.4	617.2
Katy city (pt.)†	6 453	2 289	12.7	4.9	12.7	4.9	508.1	1 316.9	180.2	467.1
Kingwood CDP (pt.)	37 350	12 790	37.9	14.7	37.7	14.6	990.7	2 558.2	339.3	876.0
Mission Bend CDP (pt.)	10 750	3 353	5.2	2.0	5.1	2.0	2 107.8	5 375.0	657.5	1 676.5
Missouri City city (pt.)†	3 957	1 426	3.3	1.3	3.3	1.3	1 199.1	3 043.8	432.1	1 096.9
Nassau Bay city	4 320	2 283	3.5	1.3	3.3	1.3	1 309.1	3 323.1	691.8	1 756.2
Pasadena city (pt.)†	436	146	16.2	6.2	15.7	6.1	27.8	71.5	9.3	23.9
Pearland city (pt.)†	1 463	507	2.4	.9	2.4	.9	609.6	1 625.6	211.3	563.3
Piney Point Village city	3 197	1 188	5.5	2.1	5.5	2.1	581.3	1 522.4	216.0	565.7
South Houston city	14 207	4 818	7.8	3.0	7.8	3.0	1 821.4	4 735.7	617.7	1 606.0
Southside Place city	1 392	680	.6	.2	.6	.2	2 320.0	6 960.0	1 133.3	3 400.0
Spring Valley city	3 392	1 345	3.4	1.3	3.4	1.3	997.6	2 609.2	395.6	1 034.6
Stafford town (pt.)†	307	90	.2	.1	.2	.1	1 535.0	3 070.0	450.0	900.0
Webster city†	4 678	2 842	13.7	5.3	13.6	5.3	344.0	882.6	209.0	536.2
West University Place city	12 920	5 680	5.2	2.0	5.2	2.0	2 484.6	6 460.0	1 092.3	2 840.0
Northeast Harris division (pt.)	13 969	5 114	69.2	26.7	48.7	18.8	286.8	743.0	105.0	272.0
Baytown city (pt.)†	2	1	1.5	.6	1.5	.6	1.3	3.3	.7	1.7
Channelview CDP (pt.)	–	–	–	–	–	–	–	–	–	–
Highlands CDP	6 632	2 455	17.0	6.6	16.0	6.2	414.5	1 069.7	153.4	396.0
Houston city (pt.)†	3 027	1 155	42.5	16.4	23.1	8.9	131.0	340.1	50.0	129.8
Northwest Harris division (pt.)	252 505	95 426	296.1	114.3	295.8	114.2	853.6	2 211.1	322.6	835.6
Houston city (pt.)†	2 793	1 901	5.2	2.0	5.2	2.0	537.1	1 396.5	365.6	950.5
Spring CDP	33 111	11 469	61.9	23.9	61.8	23.9	535.8	1 385.4	185.6	479.9

TIPSII [UPF] GPH248 CENSUS90 71583900 03/16/93 4:08 PM MACHINE: C DATA:CENSUS90*PH2TIPSDA48. 02/20/93 02:04:47 TAPE: NONE FRAME: 134
TSF:CENSUS90*92. 02/20/93 02:05:41 UTF:CENSUS90*93. 02/20/93 02:05:41 META:CENSUS90*PH2TABLES48. 02/20/93 02:10:38

Table 23. **Population, Housing Units, and Land Area for Urbanized Area: 1990** —Con.

[Density is computed using land area. For definitions of terms and meanings of symbols, see text]

Urbanized Area	Population	Housing units	Area measurements: Total area: Square kilometers	Area measurements: Total area: Square miles	Area measurements: Land area: Square kilometers	Area measurements: Land area: Square miles	Density: Population per— Square kilometer	Density: Population per— Square mile	Density: Housing units per— Square kilometer	Density: Housing units per— Square mile
Houston, TX—Con.										
Harris County (pt.)†—Con.										
Pasadena division	117 207	46 692	96.4	37.2	95.4	36.8	1 228.6	3 185.0	489.4	1 268.8
Houston city (pt.)†	919	535	2.6	1.0	2.5	1.0	367.6	919.0	214.0	535.0
Pasadena city (pt.)†	116 266	46 157	82.9	32.0	82.5	31.9	1 409.3	3 644.7	559.5	1 446.9
Southeast Harris division (pt.)	73 279	27 050	162.2	62.6	149.9	57.9	488.9	1 265.6	180.5	467.2
Deer Park city	27 652	9 127	26.9	10.4	26.9	10.4	1 028.0	2 658.8	339.3	877.6
El Lago city	3 269	1 453	1.8	.7	1.7	.7	1 922.9	4 670.0	854.7	2 075.7
Houston city (pt.)†	6	3	7.3	2.8	4.5	1.7	1.3	3.5	.7	1.8
La Porte city†	27 910	9 966	52.6	20.3	49.9	19.3	559.3	1 446.1	199.7	516.4
Morgan's Point city	341	130	4.6	1.8	4.2	1.6	81.2	213.1	31.0	81.3
Pasadena city (pt.)†	2 661	1 236	15.6	6.0	15.2	5.9	175.1	451.0	81.3	209.5
Seabrook city (pt.)†	6 685	3 419	16.8	6.5	14.8	5.7	451.7	1 172.8	231.0	599.8
Shoreacres city (pt.)	1 316	493	2.3	.9	2.3	.9	572.2	1 462.2	214.3	547.8
Taylor Lake Village city	3 394	1 205	3.3	1.3	2.9	1.1	1 170.3	3 085.5	415.5	1 095.5
Montgomery County (pt.)†	49	21	7.1	2.7	6.7	2.6	7.3	18.8	3.1	8.1
Southeast Montgomery division (pt.)	49	21	7.1	2.7	6.7	2.6	7.3	18.8	3.1	8.1
Houston city (pt.)†	2	1	4.7	1.8	4.4	1.7	.5	1.2	.2	.6
Kingwood CDP (pt.)	47	20	2.3	.9	2.3	.9	20.4	52.2	8.7	22.2
Waller County (pt.)†	843	301	4.1	1.6	4.1	1.6	205.6	526.9	73.4	188.1
Brookshire division (pt.)	843	301	4.1	1.6	4.1	1.6	205.6	526.9	73.4	188.1
Katy city (pt.)†	843	301	4.1	1.6	4.1	1.6	205.6	526.9	73.4	188.1
Killeen, TX										
The area	137 876	47 290	171.7	66.3	171.5	66.2	803.9	2 082.7	275.7	714.4
In central place	63 535	26 439	71.8	27.7	71.7	27.7	886.1	2 293.7	368.7	954.5
Killeen city†	63 535	26 439	71.8	27.7	71.7	27.7	886.1	2 293.7	368.7	954.5
Urban fringe	74 341	20 851	100.0	38.6	99.8	38.6	744.9	1 925.9	208.9	540.2
Bell County (pt.)†	95 238	35 482	131.4	50.7	131.3	50.7	725.3	1 878.5	270.2	699.8
Fort Hood division (pt.)	17 021	3 117	23.9	9.2	23.9	9.2	712.2	1 850.1	130.4	338.8
Fort Hood CDP (pt.)	17 021	3 117	23.6	9.1	23.6	9.1	721.2	1 870.4	132.1	342.5
Killeen city (pt.)†	–	–	.3	.1	.3	.1	–	–	–	–
Killeen division (pt.)	78 217	32 365	107.5	41.5	107.4	41.5	728.3	1 884.7	301.4	779.9
Harker Heights city†	12 841	5 182	29.6	11.4	29.6	11.4	433.8	1 126.4	175.1	454.6
Killeen city (pt.)†	63 535	26 439	71.5	27.6	71.4	27.6	889.8	2 302.0	370.3	957.9
Nolanville city†	1 834	742	6.4	2.5	6.4	2.5	286.6	733.6	115.9	296.8
Coryell County (pt.)†	42 638	11 808	39.5	15.3	39.4	15.2	1 082.2	2 805.1	299.7	776.8
Copperas Cove division (pt.)	24 079	9 307	22.4	8.7	22.4	8.7	1 075.0	2 767.7	415.5	1 069.8
Copperas Cove city (pt.)†	24 079	9 307	22.4	8.7	22.4	8.7	1 075.0	2 767.7	415.5	1 069.8
Fort Hood division (pt.)	18 559	2 501	17.1	6.6	17.0	6.6	1 091.7	2 812.0	147.1	378.9
Copperas Cove city (pt.)†	–	–	1.1	.4	1.1	.4	–	–	–	–
Fort Hood CDP (pt.)	18 559	2 501	15.7	6.1	15.6	6.0	1 189.7	3 093.2	160.3	416.8
Lampasas County (pt.)†	–	–	.8	.3	.8	.3	–	–	–	–
Lampasas division (pt.)	–	–	.8	.3	.8	.3	–	–	–	–
Copperas Cove city (pt.)†	–	–	.8	.3	.8	.3	–	–	–	–
Laredo, TX										
The area	123 651	34 188	86.2	33.3	85.3	32.9	1 449.6	3 758.4	400.8	1 039.1
In central place	122 899	33 998	86.1	33.2	85.1	32.9	1 444.2	3 735.5	399.5	1 033.4
Laredo city†	122 899	33 998	86.1	33.2	85.1	32.9	1 444.2	3 735.5	399.5	1 033.4
Urban fringe	752	190	.1	–	.1	–	7 520.0	–	1 900.0	–
Webb County (pt.)†	123 651	34 188	86.2	33.3	85.3	32.9	1 449.6	3 758.4	400.8	1 039.1
Bruni-Mirando division (pt.)	2 567	567	8.4	3.3	8.4	3.2	305.6	802.2	67.5	177.2
Laredo city (pt.)†	1 837	383	8.3	3.2	8.3	3.2	221.3	574.1	46.1	119.7
Laredo division (pt.)	117 171	32 455	65.4	25.2	64.7	25.0	1 811.0	4 686.8	501.6	1 298.2
Laredo city (pt.)†	117 149	32 449	65.4	25.2	64.7	25.0	1 810.6	4 686.0	501.5	1 298.0
Webb division (pt.)	3 913	1 166	12.4	4.8	12.2	4.7	320.7	832.6	95.6	248.1
Laredo city (pt.)†	3 913	1 166	12.4	4.8	12.2	4.7	320.7	832.6	95.6	248.1
Lewisville, TX										
The area	79 433	31 266	183.8	71.0	179.1	69.1	443.5	1 149.5	174.6	452.5
In central place	45 499	19 286	41.9	16.2	41.8	16.1	1 088.5	2 826.0	461.4	1 197.9
Lewisville city (pt.)†	45 499	19 286	41.9	16.2	41.8	16.1	1 088.5	2 826.0	461.4	1 197.9
Urban fringe	33 934	11 980	142.0	54.8	137.3	53.0	247.2	640.3	87.3	226.0
Dallas County (pt.)†	555	562	.2	.1	.2	.1	2 775.0	5 550.0	2 810.0	5 620.0
Southwest division (pt.)	555	562	.2	.1	.2	.1	2 775.0	5 550.0	2 810.0	5 620.0
Lewisville city (pt.)†	555	562	.2	.1	.2	.1	2 775.0	5 550.0	2 810.0	5 620.0

TIPSII [UPF] GPH248 CENSUS90 71583900 03/16/93 4:08 PM MACHINE: C DATA:CENSUS90*PH2TIPSDA48. 02/20/93 02:04:47 TAPE: NONE FRAME: 135
TSF:CENSUS90*92. 02/20/93 02:05:41 UTF:CENSUS90*93. 02/20/93 02:05:41 META:CENSUS90*PH2TABLES48. 02/20/93 02:10:38

Table 23. **Population, Housing Units, and Land Area for Urbanized Area: 1990**—Con.

[Density is computed using land area. For definitions of terms and meanings of symbols, see text]

Urbanized Area	Population	Housing units	Area measurements: Total area: Square kilometers	Area measurements: Total area: Square miles	Area measurements: Land area: Square kilometers	Area measurements: Land area: Square miles	Density: Population per—: Square kilometer	Density: Population per—: Square mile	Density: Housing units per—: Square kilometer	Density: Housing units per—: Square mile
Lewisville, TX—Con.										
Denton County (pt.)†	78 878	30 704	183.6	70.9	178.8	69.0	441.2	1 143.2	171.7	445.0
Denton division (pt.)	–	–	–	–	–	–	–	–	–	–
Corinth town (pt.)	–	–	–	–	–	–	–	–	–	–
Justin-Roanoke division (pt.)	2 154	815	14.2	5.5	14.2	5.5	151.7	391.6	57.4	148.2
Double Oak town (pt.)	4	2	–	–	–	–	–	–	–	–
Flower Mound town (pt.)†	2 150	813	14.1	5.5	14.1	5.5	152.5	390.9	57.7	147.8
Lewisville division (pt.)	76 724	29 889	169.4	65.4	164.6	63.6	466.1	1 206.4	181.6	470.0
Corinth town (pt.)	3 944	1 385	20.1	7.7	20.0	7.7	197.2	512.2	69.3	179.9
Double Oak town (pt.)	1 660	511	5.6	2.2	5.6	2.1	296.4	790.5	91.3	243.3
Flower Mound town (pt.)†	13 377	4 553	68.9	26.6	68.8	26.6	194.4	502.9	66.2	171.2
Hickory Creek town†	1 893	707	11.9	4.6	11.7	4.5	161.8	420.7	60.4	157.1
Highland Village city†	7 027	2 352	12.8	4.9	10.8	4.2	650.6	1 673.1	217.8	560.0
Lake Dallas city	3 656	1 559	6.7	2.6	5.8	2.2	630.3	1 661.8	268.8	708.6
Lewisville city (pt.)†	44 944	18 724	41.7	16.1	41.6	16.0	1 080.4	2 809.0	450.1	1 170.3
Tarrant County (pt.)†	–	–	–	–	–	–	–	–	–	–
Northeast Tarrant division (pt.)	–	–	–	–	–	–	–	–	–	–
Flower Mound town (pt.)†	–	–	–	–	–	–	–	–	–	–
Longview, TX										
The area	76 429	32 577	162.7	62.8	162.3	62.7	470.9	1 219.0	200.7	519.6
In central place	70 311	30 293	135.7	52.4	135.5	52.3	518.9	1 344.4	223.6	579.2
Longview city†	70 311	30 293	135.7	52.4	135.5	52.3	518.9	1 344.4	223.6	579.2
Urban fringe	6 118	2 284	27.0	10.4	26.9	10.4	227.4	588.3	84.9	219.6
Gregg County (pt.)†	74 773	31 904	155.1	59.9	154.7	59.7	483.3	1 252.5	206.2	534.4
Gladewater division (pt.)	1 638	628	10.1	3.9	10.1	3.9	162.2	420.0	62.2	161.0
White Oak city (pt.)†	1 638	628	10.1	3.9	10.1	3.9	162.2	420.0	62.2	161.0
Longview division (pt.)	71 906	30 812	131.5	50.8	131.1	50.6	548.5	1 421.1	235.0	608.9
Longview city (pt.)†	67 460	29 169	115.1	44.5	114.9	44.4	587.1	1 519.4	253.9	657.0
White Oak city (pt.)†	3 464	1 292	13.1	5.0	12.9	5.0	268.5	692.8	100.2	258.4
Longview Northwest division (pt.)	1 229	464	13.4	5.2	13.4	5.2	91.7	236.3	34.6	89.2
Longview city (pt.)†	1 195	451	13.0	5.0	13.0	5.0	91.9	239.0	34.7	90.2
White Oak city (pt.)†	34	13	.5	.2	.5	.2	68.0	170.0	26.0	65.0
Harrison County (pt.)†	1 656	673	7.6	2.9	7.6	2.9	217.9	571.0	88.6	232.1
Hallsville division (pt.)	1 656	673	7.6	2.9	7.6	2.9	217.9	571.0	88.6	232.1
Longview city (pt.)†	1 656	673	7.6	2.9	7.6	2.9	217.9	571.0	88.6	232.1
Lubbock, TX										
The area	187 906	78 460	281.8	108.8	281.4	108.6	667.8	1 730.3	278.8	722.5
In central place	186 206	77 852	269.9	104.2	269.7	104.1	690.4	1 788.7	288.7	747.9
Lubbock city†	186 206	77 852	269.9	104.2	269.7	104.1	690.4	1 788.7	288.7	747.9
Urban fringe	1 700	608	11.9	4.6	11.7	4.5	145.3	377.8	52.0	135.1
Lubbock County (pt.)†	187 906	78 460	281.8	108.8	281.4	108.6	667.8	1 730.3	278.8	722.5
Lubbock division (pt.)	187 906	78 460	281.8	108.8	281.4	108.6	667.8	1 730.3	278.8	722.5
Lubbock city†	186 206	77 852	269.9	104.2	269.7	104.1	690.4	1 788.7	288.7	747.9
McAllen--Edinburg--Mission, TX										
The area	263 192	91 828	322.7	124.6	322.0	124.3	817.4	2 117.4	285.2	738.8
In central place	175 480	59 492	197.8	76.4	197.4	76.2	889.0	2 302.9	301.4	780.7
Edinburg city†	29 885	9 206	36.7	14.2	36.6	14.1	816.5	2 119.5	251.5	652.9
McAllen city†	84 021	28 597	84.2	32.5	84.0	32.4	1 000.3	2 593.2	340.4	882.6
Mission city†	28 653	10 658	36.0	13.9	36.0	13.9	795.9	2 061.4	296.1	766.8
Pharr city†	32 921	11 031	40.9	15.8	40.9	15.8	804.9	2 083.6	269.7	698.2
Urban fringe	87 712	32 336	124.9	48.2	124.7	48.1	703.4	1 823.5	259.3	672.3
Hidalgo County (pt.)†	263 192	91 828	322.7	124.6	322.0	124.3	817.4	2 117.4	285.2	738.8
Edinburg division (pt.)	36 526	11 263	52.8	20.4	52.7	20.3	693.1	1 799.3	213.7	554.8
Edinburg city†	29 885	9 206	36.7	14.2	36.6	14.1	816.5	2 119.5	251.5	652.9
Lopezville CDP (pt.)	984	271	1.8	.7	1.8	.7	546.7	1 405.7	150.6	387.1
McAllen city (pt.)†	2 694	975	8.1	3.1	8.1	3.1	332.6	869.0	120.4	314.5
McAllen-Pharr division (pt.)	144 875	49 869	157.3	60.7	157.0	60.6	922.8	2 390.7	317.6	822.9
Alamo city†	8 210	3 940	7.1	2.8	7.1	2.8	1 156.3	2 932.1	554.9	1 407.1
Lopezville CDP (pt.)	1 843	469	1.0	.4	1.0	.4	1 843.0	4 607.5	469.0	1 172.5
McAllen city (pt.)†	81 188	27 580	74.4	28.7	74.1	28.6	1 095.7	2 838.7	372.2	964.3
Mission city (pt.)†	–	–	.5	.2	.5	.2	–	–	–	–
Pharr city†	32 921	11 031	40.9	15.8	40.9	15.8	804.9	2 083.6	269.7	698.2
San Juan city†	10 815	3 158	9.5	3.7	9.5	3.7	1 138.4	2 923.0	332.4	853.5
Mission division (pt.)	36 918	13 467	55.6	21.5	55.6	21.5	664.0	1 717.1	242.2	626.4
Abram-Perezville CDP (pt.)	852	387	3.4	1.3	3.4	1.3	250.6	655.4	113.8	297.7
La Homa CDP	1 403	369	3.3	1.3	3.3	1.3	425.2	1 079.2	111.8	283.8
McAllen city (pt.)†	139	42	1.7	.7	1.7	.7	81.8	198.6	24.7	60.0
Mission city (pt.)†	28 653	10 658	35.5	13.7	35.4	13.7	809.4	2 091.5	301.1	778.0
Palmview city (pt.)†	1 759	597	3.9	1.5	3.9	1.5	451.0	1 172.7	153.1	398.0

TIPSII [UPF] GPH248 CENSUS90 71583900 03/16/93 4:08 PM MACHINE: C DATA:CENSUS90*PH2TIPSDA48. 02/20/93 02:04:47 TAPE: NONE FRAME: 136
TSF:CENSUS90*92. 02/20/93 02:05:41 UTF:CENSUS90*93. 02/20/93 02:05:41 META:CENSUS90*PH2TABLES48. 02/20/93 02:10:38

Table 23. **Population, Housing Units, and Land Area for Urbanized Area: 1990** —Con.

[Density is computed using land area. For definitions of terms and meanings of symbols, see text]

Urbanized Area	Population	Housing units	Area measurements: Total area: Square kilometers	Area measurements: Total area: Square miles	Area measurements: Land area: Square kilometers	Area measurements: Land area: Square miles	Density: Population per—: Square kilometer	Density: Population per—: Square mile	Density: Housing units per—: Square kilometer	Density: Housing units per—: Square mile
McAllen--Edinburg--Mission, TX—Con.										
Hidalgo County (pt.)†—Con.										
Southeast Hidalgo division (pt.)	41 667	14 822	43.2	16.7	43.0	16.6	969.0	2 510.1	344.7	892.9
Donna city†	12 652	4 249	11.5	4.4	11.4	4.4	1 109.8	2 875.5	372.7	965.7
Weslaco city†	21 877	8 851	21.9	8.5	21.7	8.4	1 008.2	2 604.4	407.9	1 053.7
Sullivan division (pt.)	3 206	2 407	13.8	5.3	13.8	5.3	232.3	604.9	174.4	454.2
Abram-Perezville CDP (pt.)	3 147	2 382	13.7	5.3	13.6	5.3	231.4	593.8	175.1	449.4
Palmview city (pt.)†	59	25	.1	.1	.1	.1	590.0	590.0	250.0	250.0
Midland, TX										
The area	91 999	39 421	178.5	68.9	178.1	68.8	516.6	1 337.2	221.3	573.0
In central place	89 443	38 453	170.9	66.0	170.5	65.8	524.6	1 359.3	225.5	584.4
Midland city†	89 443	38 453	170.9	66.0	170.5	65.8	524.6	1 359.3	225.5	584.4
Urban fringe	2 556	968	7.6	2.9	7.6	2.9	336.3	881.4	127.4	333.8
Martin County (pt.)†	–	–	23.4	9.0	23.2	9.0	–	–	–	–
Stanton division (pt.)	–	–	23.4	9.0	23.2	9.0	–	–	–	–
Midland city (pt.)†	–	–	23.4	9.0	23.2	9.0	–	–	–	–
Midland County (pt.)†	91 999	39 421	155.2	59.9	154.9	59.8	593.9	1 538.4	254.5	659.2
Midland division (pt.)	88 015	37 929	88.9	34.3	88.8	34.3	991.2	2 566.0	427.1	1 105.8
Midland city (pt.)†	87 756	37 841	88.5	34.2	88.4	34.1	992.7	2 573.5	428.1	1 109.7
Midland Rural division (pt.)	3 984	1 492	66.3	25.6	66.1	25.5	60.3	156.2	22.6	58.5
Midland city (pt.)†	1 687	612	59.1	22.8	58.9	22.8	28.6	74.0	10.4	26.8
Odessa, TX										
The area	113 672	46 951	295.8	114.2	295.5	114.1	384.7	996.2	158.9	411.5
In central place	89 699	37 751	91.8	35.4	91.6	35.4	979.2	2 533.9	412.1	1 066.4
Odessa city†	89 699	37 751	91.8	35.4	91.6	35.4	979.2	2 533.9	412.1	1 066.4
Urban fringe	23 973	9 200	204.0	78.8	203.9	78.7	117.6	304.6	45.1	116.9
Ector County (pt.)†	112 705	46 524	286.6	110.6	286.5	110.6	393.4	1 019.0	162.4	420.7
Goldsmith-Penwell division (pt.)	16 566	5 977	164.6	63.6	164.6	63.6	100.6	260.5	36.3	94.0
Odessa city (pt.)†	–	–	.5	.2	.5	.2	–	–	–	–
West Odessa CDP (pt.)†	16 566	5 977	164.1	63.4	164.1	63.4	101.0	261.3	36.4	94.3
Odessa division (pt.)	96 139	40 547	121.9	47.1	121.8	47.0	789.3	2 045.5	332.9	862.7
Odessa city (pt.)†	89 504	37 664	83.7	32.3	83.6	32.3	1 070.6	2 771.0	450.5	1 166.1
West Odessa CDP (pt.)†	2	1	6.7	2.6	6.7	2.6	.3	.8	.1	.4
Midland County (pt.)†	967	427	9.2	3.5	9.1	3.5	106.3	276.3	46.9	122.0
Midland Rural division (pt.)	967	427	9.2	3.5	9.1	3.5	106.3	276.3	46.9	122.0
Odessa city (pt.)†	195	87	7.6	2.9	7.5	2.9	26.0	67.2	11.6	30.0
Port Arthur, TX										
The area	109 560	46 095	274.4	106.0	203.9	78.7	537.3	1 392.1	226.1	585.7
In central place	58 056	25 461	184.6	71.3	118.3	45.7	490.8	1 270.4	215.2	557.1
Port Arthur city (pt.)†	58 056	25 461	184.6	71.3	118.3	45.7	490.8	1 270.4	215.2	557.1
Urban fringe	51 504	20 634	89.8	34.7	85.6	33.1	601.7	1 556.0	241.1	623.4
Jefferson County (pt.)†	109 560	46 095	274.4	106.0	203.9	78.7	537.3	1 392.1	226.1	585.7
East Jefferson division (pt.)	109 552	46 095	267.6	103.3	197.9	76.4	553.6	1 433.9	232.9	603.3
Central Gardens CDP†	4 026	1 594	6.9	2.7	6.9	2.7	583.5	1 491.1	231.0	590.4
Groves city	16 513	6 576	13.5	5.2	13.5	5.2	1 223.2	3 175.6	487.1	1 264.6
Nederland city	16 192	6 501	12.9	5.0	12.9	5.0	1 255.2	3 238.4	504.0	1 300.2
Port Arthur city (pt.)†	58 056	25 461	182.4	70.4	116.3	44.9	499.2	1 293.0	218.9	567.1
Port Neches city	12 974	5 246	23.8	9.2	23.6	9.1	549.7	1 425.7	222.3	576.5
Sabine Pass division (pt.)	8	–	6.9	2.7	6.0	2.3	1.3	3.5	–	–
Port Arthur city (pt.)†	–	–	2.2	.9	2.1	.8	–	–	–	–
San Angelo, TX										
The area	85 408	34 996	133.2	51.4	127.2	49.1	671.4	1 739.5	275.1	712.7
In central place	84 474	34 619	130.0	50.2	124.0	47.9	681.2	1 763.5	279.2	722.7
San Angelo city†	84 474	34 619	130.0	50.2	124.0	47.9	681.2	1 763.5	279.2	722.7
Urban fringe	934	377	3.2	1.2	3.2	1.2	291.9	778.3	117.8	314.2
Tom Green County (pt.)†	85 408	34 996	133.2	51.4	127.2	49.1	671.4	1 739.5	275.1	712.7
East Tom Green division (pt.)	–	–	–	–	–	–	–	–	–	–
San Angelo city (pt.)†	–	–	–	–	–	–	–	–	–	–
San Angelo division (pt.)	75 907	30 927	103.3	39.9	103.2	39.8	735.5	1 907.2	299.7	777.1
San Angelo city (pt.)†	75 303	30 670	101.5	39.2	101.4	39.1	742.6	1 925.9	302.5	784.4
West Tom Green division (pt.)	9 501	4 069	29.9	11.5	24.0	9.3	395.9	1 021.6	169.5	437.5
San Angelo city (pt.)†	9 171	3 949	28.5	11.0	22.6	8.7	405.8	1 054.1	174.7	453.9

TIPSII [UPF] GPH248 CENSUS90 71583900 03/16/93 4:08 PM MACHINE: C DATA:CENSUS90*PH2TIPSDA48. 02/20/93 02:04:47 TAPE: NONE FRAME: 137
TSF:CENSUS90*92. 02/20/93 02:05:41 UTF:CENSUS90*93. 02/20/93 02:05:41 META:CENSUS90*PH2TABLES48. 02/20/93 02:10:38

Table 23. **Population, Housing Units, and Land Area for Urbanized Area: 1990** —Con.

[Density is computed using land area. For definitions of terms and meanings of symbols, see text]

Urbanized Area	Population	Housing units	Area measurements: Total area: Square kilometers	Area measurements: Total area: Square miles	Area measurements: Land area: Square kilometers	Area measurements: Land area: Square miles	Density: Population per—: Square kilometer	Density: Population per—: Square mile	Density: Housing units per—: Square kilometer	Density: Housing units per—: Square mile
San Antonio, TX										
The area	1 129 154	435 376	1 146.3	442.6	1 134.5	438.0	995.3	2 578.0	383.8	994.0
In central place	935 933	365 414	874.2	337.5	862.6	333.0	1 085.0	2 810.6	423.6	1 097.3
San Antonio city†	935 933	365 414	874.2	337.5	862.6	333.0	1 085.0	2 810.6	423.6	1 097.3
Urban fringe	193 221	69 962	272.1	105.1	271.9	105.0	710.6	1 840.2	257.3	666.3
Bexar County (pt.)†	1 115 970	430 248	1 094.2	422.5	1 082.5	417.9	1 030.9	2 670.4	397.5	1 029.5
San Antonio division (pt.)	1 115 776	430 179	1 069.2	412.8	1 062.8	410.3	1 049.8	2 719.4	404.8	1 048.4
Alamo Heights city	6 502	3 381	4.8	1.8	4.8	1.8	1 354.6	3 612.2	704.4	1 878.3
Balcones Heights city	3 022	1 711	1.7	.6	1.7	.6	1 777.6	5 036.7	1 006.5	2 851.7
Castle Hills city	4 198	1 908	6.4	2.5	6.4	2.5	655.9	1 679.2	298.1	763.2
Cibolo city (pt.)†	–	–	.2	.1	.2	.1	–	–	–	–
Converse city†	8 887	3 035	13.2	5.1	13.2	5.1	673.3	1 742.5	229.9	595.1
Hill Country Village city†	1 038	372	5.6	2.2	5.6	2.2	185.4	471.8	66.4	169.1
Hollywood Park town†	2 841	1 116	3.8	1.5	3.8	1.5	747.6	1 894.0	293.7	744.0
Kirby city†	8 326	3 006	4.9	1.9	4.8	1.8	1 734.6	4 625.6	626.3	1 670.0
Lackland AFB CDP	9 352	894	12.6	4.9	12.6	4.9	742.2	1 908.6	71.0	182.4
Leon Valley city†	9 581	3 653	8.9	3.4	8.9	3.4	1 076.5	2 817.9	410.4	1 074.4
Live Oak city†	10 023	3 671	12.2	4.7	12.1	4.7	828.3	2 132.6	303.4	781.1
Olmos Park city	2 161	1 051	1.6	.6	1.6	.6	1 350.6	3 601.7	656.9	1 751.7
San Antonio city (pt.)†	935 739	365 345	849.1	327.9	842.9	325.4	1 110.1	2 875.7	433.4	1 122.8
Schertz city (pt.)†	176	67	3.7	1.4	3.7	1.4	47.6	125.7	18.1	47.9
Selma city (pt.)†	447	149	8.1	3.1	8.1	3.1	55.2	144.2	18.4	48.1
Shavano Park city†	1 708	624	4.5	1.8	4.5	1.8	379.6	948.9	138.7	346.7
Terrell Hills city	4 592	1 971	4.3	1.7	4.3	1.7	1 067.9	2 701.2	458.4	1 159.4
Universal City city†	13 057	5 423	14.4	5.6	14.4	5.6	906.7	2 331.6	376.6	968.4
Windcrest city†	5 331	2 276	4.8	1.8	4.8	1.8	1 110.6	2 961.7	474.2	1 264.4
Southeast Bexar division (pt.)	164	54	21.8	8.4	16.4	6.3	10.0	26.0	3.3	8.6
San Antonio city (pt.)†	164	54	21.8	8.4	16.4	6.3	10.0	26.0	3.3	8.6
West Bexar division (pt.)	30	15	3.3	1.3	3.3	1.3	9.1	23.1	4.5	11.5
San Antonio city (pt.)†	30	15	3.3	1.3	3.3	1.3	9.1	23.1	4.5	11.5
Comal County (pt.)†	144	68	12.5	4.8	12.5	4.8	11.5	30.0	5.4	14.2
New Braunfels division (pt.)	144	68	12.5	4.8	12.5	4.8	11.5	30.0	5.4	14.2
Schertz city (pt.)†	129	60	11.4	4.4	11.4	4.4	11.3	29.3	5.3	13.6
Selma city (pt.)†	15	8	1.2	.5	1.2	.5	12.5	30.0	6.7	16.0
Guadalupe County (pt.)†	13 040	5 060	39.5	15.3	39.5	15.3	330.1	852.3	128.1	330.7
Marion division (pt.)	1 418	538	2.7	1.1	2.7	1.1	525.2	1 289.1	199.3	489.1
Cibolo city (pt.)†	205	76	1.1	.4	1.1	.4	186.4	512.5	69.1	190.0
Schertz city (pt.)†	–	–	.3	.1	.3	.1	–	–	–	–
Schertz-Cibolo division (pt.)	11 617	4 521	36.6	14.1	36.6	14.1	317.4	823.9	123.5	320.6
Cibolo city (pt.)†	1 547	611	11.8	4.6	11.8	4.6	131.1	336.3	51.8	132.8
Schertz city (pt.)†	10 012	3 885	21.5	8.3	21.5	8.3	465.7	1 206.3	180.7	468.1
Selma city (pt.)†	58	25	3.3	1.3	3.3	1.3	17.6	44.6	7.6	19.2
Seguin Southwest division (pt.)	5	1	.1	–	.1	–	50.0	–	10.0	–
Cibolo city (pt.)†	5	1	.1	–	.1	–	50.0	–	10.0	–
Sherman--Denison, TX										
The area	55 522	25 648	164.7	63.6	163.7	63.2	339.2	878.5	156.7	405.8
In central place	53 106	24 589	155.0	59.8	154.0	59.5	344.8	892.5	159.7	413.3
Denison city†	21 505	10 328	58.0	22.4	57.2	22.1	376.0	973.1	180.6	467.3
Sherman city†	31 601	14 261	97.0	37.4	96.8	37.4	326.5	844.9	147.3	381.3
Urban fringe	2 416	1 059	9.7	3.8	9.7	3.8	249.1	635.8	109.2	278.7
Grayson County (pt.)†	55 522	25 648	164.7	63.6	163.7	63.2	339.2	878.5	156.7	405.8
East Grayson division (pt.)	54 404	24 984	142.5	55.0	142.2	54.9	382.6	991.0	175.7	455.1
Denison city (pt.)†	21 302	10 225	43.6	16.8	43.5	16.8	489.7	1 268.0	235.1	608.6
Howe town (pt.)†	2 173	959	9.0	3.5	9.0	3.5	241.4	620.9	106.6	274.0
Sherman city (pt.)†	30 714	13 710	89.3	34.5	89.1	34.4	344.7	892.8	153.9	398.5
Northwest Grayson division (pt.)	984	623	19.1	7.4	18.4	7.1	53.5	138.6	33.9	87.7
Denison city (pt.)†	203	103	14.4	5.6	13.7	5.3	14.8	38.3	7.5	19.4
Sherman city (pt.)†	753	510	4.6	1.8	4.6	1.8	163.7	418.3	110.9	283.3
Southwest Grayson division (pt.)	134	41	3.1	1.2	3.1	1.2	43.2	111.7	13.2	34.2
Howe town (pt.)†	–	–	–	–	–	–	–	–	–	–
Sherman city (pt.)†	134	41	3.1	1.2	3.1	1.2	43.2	111.7	13.2	34.2

TIPSII [UPF] GPH248 CENSUS90 71583900 03/16/93 4:08 PM MACHINE: C DATA:CENSUS90*PH2TIPSDA48. 02/20/93 02:04:47 TAPE: NONE FRAME: 138
TSF:CENSUS90*92. 02/20/93 02:05:41 UTF:CENSUS90*93. 02/20/93 02:05:41 META:CENSUS90*PH2TABLES48. 02/20/93 02:10:38

Table 23. Population, Housing Units, and Land Area for Urbanized Area: 1990—Con.

[Density is computed using land area. For definitions of terms and meanings of symbols, see text]

Urbanized Area	Population	Housing units	Area measurements: Total area: Square kilometers	Area measurements: Total area: Square miles	Area measurements: Land area: Square kilometers	Area measurements: Land area: Square miles	Density: Population per— Square kilometer	Density: Population per— Square mile	Density: Housing units per— Square kilometer	Density: Housing units per— Square mile
Temple, TX										
The area	58 710	25 426	141.4	54.6	139.5	53.9	420.9	1 089.2	182.3	471.7
In central place	46 109	20 718	111.5	43.0	111.3	43.0	414.3	1 072.3	186.1	481.8
Temple city†	46 109	20 718	111.5	43.0	111.3	43.0	414.3	1 072.3	186.1	481.8
Urban fringe	12 601	4 708	29.9	11.6	28.2	10.9	446.8	1 156.1	167.0	431.9
Bell County (pt.)†	58 710	25 426	141.4	54.6	139.5	53.9	420.9	1 089.2	182.3	471.7
Belton division (pt.)	12 508	4 680	29.6	11.4	27.9	10.8	448.3	1 158.1	167.7	433.3
Belton city (pt.)†	12 476	4 664	29.5	11.4	27.8	10.7	448.8	1 166.0	167.8	435.9
Temple city (pt.)†	–	–	–	–	–	–	–	–	–	–
Northwest Bell division (pt.)	1	1	.8	.3	.8	.3	1.3	3.3	1.3	3.3
Temple city (pt.)†	1	1	.8	.3	.8	.3	1.3	3.3	1.3	3.3
Temple division (pt.)	46 201	20 745	111.0	42.9	110.8	42.8	417.0	1 079.5	187.2	484.7
Belton city (pt.)†	–	–	.1	–	.1	–	–	–	–	–
Temple city (pt.)†	46 108	20 717	110.6	42.7	110.4	42.6	417.6	1 082.3	187.7	486.3
Texarkana, TX--Texarkana, AR (pt.)										
The area	42 310	18 108	75.5	29.2	75.3	29.1	561.9	1 454.0	240.5	622.3
In central place	31 656	14 313	54.7	21.1	54.5	21.1	580.8	1 500.3	262.6	678.3
Texarkana city†	31 656	14 313	54.7	21.1	54.5	21.1	580.8	1 500.3	262.6	678.3
Urban fringe	10 654	3 795	20.9	8.1	20.8	8.0	512.2	1 331.8	182.5	474.4
Bowie County (pt.)†	42 310	18 108	75.5	29.2	75.3	29.1	561.9	1 454.0	240.5	622.3
Texarkana division (pt.)	42 310	18 108	75.5	29.2	75.3	29.1	561.9	1 454.0	240.5	622.3
Nash city	2 162	968	7.5	2.9	7.4	2.9	292.2	745.5	130.8	333.8
Texarkana city†	31 656	14 313	54.7	21.1	54.5	21.1	580.8	1 500.3	262.6	678.3
Wake Village city†	4 757	1 900	4.1	1.6	4.1	1.6	1 160.2	2 973.1	463.4	1 187.5
Texas City, TX										
The area	128 211	52 509	357.7	138.1	320.6	123.8	399.9	1 035.6	163.8	424.1
In central place	40 307	16 423	121.7	47.0	88.3	34.1	456.5	1 182.0	186.0	481.6
Texas City city (pt.)	40 307	16 423	121.7	47.0	88.3	34.1	456.5	1 182.0	186.0	481.6
Urban fringe	87 904	36 086	236.0	91.1	232.3	89.7	378.4	980.0	155.3	402.3
Galveston County (pt.)†	128 078	52 462	352.1	136.0	315.1	121.6	406.5	1 053.3	166.5	431.4
Bolivar Peninsula division (pt.)	–	–	31.9	12.3	–	–	–	–	–	–
Texas City city (pt.)	–	–	31.9	12.3	–	–	–	–	–	–
La Marque-Hitchcock division (pt.)	21 450	9 264	54.5	21.0	54.2	20.9	395.8	1 026.3	170.9	443.3
Bayou Vista village†	1 320	802	1.3	.5	1.3	.5	1 015.4	2 640.0	616.9	1 604.0
Hitchcock city (pt.)†	5 326	2 128	15.4	6.0	15.3	5.9	348.1	902.7	139.1	360.7
La Marque city (pt.)	14 107	5 938	35.4	13.7	35.3	13.6	399.6	1 037.3	168.2	436.6
Santa Fe city (pt.)†	159	56	1.0	.4	1.0	.4	159.0	397.5	56.0	140.0
Texas City-League City division (pt.)	106 628	43 198	265.8	102.6	260.8	100.7	408.8	1 058.9	165.6	429.0
Bacliff CDP	5 549	2 508	7.5	2.9	7.5	2.9	739.9	1 913.4	334.4	864.8
Clear Lake Shores city	1 096	606	1.5	.6	1.0	.4	1 096.0	2 740.0	606.0	1 515.0
Dickinson city†	9 497	3 900	17.0	6.6	16.8	6.5	565.3	1 461.1	232.1	600.0
Hitchcock city (pt.)†	141	59	3.0	1.2	3.0	1.2	47.0	117.5	19.7	49.2
Kemah city	1 094	490	4.0	1.6	4.0	1.6	273.5	683.8	122.5	306.3
La Marque city (pt.)	13	5	1.6	.6	1.6	.6	8.1	21.7	3.1	8.3
League City city (pt.)†	29 842	11 270	84.8	32.7	82.3	31.8	362.6	938.4	136.9	354.4
San Leon CDP	3 328	1 986	12.7	4.9	12.6	4.9	264.1	679.2	157.6	405.3
Santa Fe city (pt.)†	8 270	3 139	32.0	12.4	32.0	12.4	258.4	666.9	98.1	253.1
Texas City city (pt.)	40 307	16 423	89.8	34.7	88.3	34.1	456.5	1 182.0	186.0	481.6
Harris County (pt.)†	133	47	5.6	2.2	5.6	2.2	23.8	60.5	8.4	21.4
Houston division (pt.)	133	47	5.6	2.2	5.6	2.2	23.8	60.5	8.4	21.4
League City city (pt.)†	133	47	5.6	2.2	5.6	2.2	23.8	60.5	8.4	21.4
Tyler, TX										
The area	79 703	34 620	113.7	43.9	113.5	43.8	702.2	1 819.7	305.0	790.4
In central place	75 450	32 860	102.8	39.7	102.7	39.7	734.7	1 900.5	320.0	827.7
Tyler city†	75 450	32 860	102.8	39.7	102.7	39.7	734.7	1 900.5	320.0	827.7
Urban fringe	4 253	1 760	10.9	4.2	10.8	4.2	393.8	1 012.6	163.0	419.0
Smith County (pt.)†	79 703	34 620	113.7	43.9	113.5	43.8	702.2	1 819.7	305.0	790.4
Bullard division (pt.)	1 575	783	5.1	2.0	5.1	2.0	308.8	787.5	153.5	391.5
Tyler city (pt.)†	1 535	767	5.0	1.9	5.0	1.9	307.0	807.9	153.4	403.7
Tyler division (pt.)	70 745	30 217	91.6	35.4	91.5	35.3	773.2	2 004.1	330.2	856.0
Tyler city (pt.)†	67 789	28 939	83.6	32.3	83.5	32.2	811.8	2 105.2	346.6	898.7
Tyler East division (pt.)	3 718	1 812	7.6	2.9	7.6	2.9	489.2	1 282.1	238.4	624.8
Tyler city (pt.)†	3 330	1 647	6.6	2.6	6.6	2.6	504.5	1 280.8	249.5	633.5
Whitehouse division (pt.)	3 665	1 808	9.4	3.6	9.3	3.6	394.1	1 018.1	194.4	502.2
Tyler city (pt.)†	2 796	1 507	7.6	2.9	7.6	2.9	367.9	964.1	198.3	519.7

TIPSII [UPF] GPH248 CENSUS90 71583900 03/16/93 4:08 PM MACHINE: C DATA:CENSUS90*PH2TIPSDA48. 02/20/93 02:04:47 TAPE: NONE FRAME: 139
TSF:CENSUS90*92. 02/20/93 02:05:41 UTF:CENSUS90*93. 02/20/93 02:05:41 META:CENSUS90*PH2TABLES48. 02/20/93 02:10:38

Table 23. **Population, Housing Units, and Land Area for Urbanized Area: 1990**—Con.

[Density is computed using land area. For definitions of terms and meanings of symbols, see text]

Urbanized Area	Population	Housing units	Area measurements: Total area: Square kilometers	Area measurements: Total area: Square miles	Area measurements: Land area: Square kilometers	Area measurements: Land area: Square miles	Density: Population per— Square kilometer	Density: Population per— Square mile	Density: Housing units per— Square kilometer	Density: Housing units per— Square mile
Victoria, TX										
The area	55 122	21 815	78.2	30.2	78.1	30.2	705.8	1 825.2	279.3	722.4
In central place	55 076	21 802	78.1	30.2	78.0	30.1	706.1	1 829.8	279.5	724.3
Victoria city†	55 076	21 802	78.1	30.2	78.0	30.1	706.1	1 829.8	279.5	724.3
Urban fringe	46	13	.1	–	.1	–	460.0	–	130.0	–
Victoria County (pt.)†	55 122	21 815	78.2	30.2	78.1	30.2	705.8	1 825.2	279.3	722.4
Victoria division (pt.)	54 675	21 636	77.7	30.0	77.6	30.0	704.6	1 822.5	278.8	721.2
Victoria city (pt.)†	54 629	21 623	77.6	30.0	77.5	29.9	704.9	1 827.1	279.0	723.2
Victoria West division (pt.)	447	179	.5	.2	.5	.2	894.0	2 235.0	358.0	895.0
Victoria city (pt.)†	447	179	.5	.2	.5	.2	894.0	2 235.0	358.0	895.0
Waco, TX										
The area	144 372	61 197	345.1	133.2	315.8	121.9	457.2	1 184.3	193.8	502.0
In central place	103 590	45 088	225.6	87.1	196.3	75.8	527.7	1 366.6	229.7	594.8
Waco city†	103 590	45 088	225.6	87.1	196.3	75.8	527.7	1 366.6	229.7	594.8
Urban fringe	40 782	16 109	119.5	46.1	119.5	46.1	341.3	884.6	134.8	349.4
McLennan County (pt.)†	144 372	61 197	345.1	133.2	315.8	121.9	457.2	1 184.3	193.8	502.0
China Springs division (pt.)	–	–	.4	.2	.4	.2	–	–	–	–
Waco city (pt.)†	–	–	.4	.2	.4	.2	–	–	–	–
Crawford division (pt.)	–	–	1.2	.5	1.2	.5	–	–	–	–
Waco city (pt.)†	–	–	1.2	.5	1.2	.5	–	–	–	–
Elm Mott division (pt.)	532	239	1.3	.5	1.3	.5	409.2	1 064.0	183.8	478.0
Waco city (pt.)†	–	–	.3	.1	.3	.1	–	–	–	–
Moody division (pt.)	–	–	.1	–	.1	–	–	–	–	–
Hewitt city (pt.)†	–	–	.1	–	.1	–	–	–	–	–
Waco division (pt.)	143 840	60 958	342.1	132.1	312.8	120.8	459.8	1 190.7	194.9	504.6
Bellmead city†	8 336	3 653	16.3	6.3	16.3	6.3	511.4	1 323.2	224.1	579.8
Beverly Hills city	2 048	812	1.7	.6	1.7	.6	1 204.7	3 413.3	477.6	1 353.3
Hewitt city (pt.)†	8 983	3 207	17.5	6.8	17.5	6.8	513.3	1 321.0	183.3	471.6
Lacy-Lakeview city†	3 617	1 810	7.2	2.8	7.2	2.8	502.4	1 291.8	251.4	646.4
Northcrest town†	1 725	651	1.4	.6	1.4	.6	1 232.1	2 875.0	465.0	1 085.0
Robinson city (pt.)†	6 544	2 363	52.1	20.1	52.1	20.1	125.6	325.6	45.4	117.6
Waco city (pt.)†	103 590	45 088	223.7	86.4	194.4	75.1	532.9	1 379.4	231.9	600.4
Woodway city†	8 695	3 228	17.1	6.6	17.1	6.6	508.5	1 317.4	188.8	489.1
Wichita Falls, TX										
The area	97 151	40 693	141.8	54.8	141.8	54.8	685.1	1 772.8	287.0	742.6
In central place	96 259	40 364	140.2	54.1	140.2	54.1	686.6	1 779.3	287.9	746.1
Wichita Falls city†	96 259	40 364	140.2	54.1	140.2	54.1	686.6	1 779.3	287.9	746.1
Urban fringe	892	329	1.7	.6	1.7	.6	524.7	1 486.7	193.5	548.3
Archer County (pt.)†	865	320	1.6	.6	1.6	.6	540.6	1 441.7	200.0	533.3
Holliday division (pt.)	865	320	1.6	.6	1.6	.6	540.6	1 441.7	200.0	533.3
Lakeside City town (pt.)†	865	320	1.6	.6	1.6	.6	540.6	1 441.7	200.0	533.3
Wichita Falls city (pt.)†	–	–	–	–	–	–	–	–	–	–
Wichita County (pt.)†	96 286	40 373	140.2	54.1	140.2	54.1	686.8	1 779.8	288.0	746.3
Wichita Falls division (pt.)	96 286	40 373	140.2	54.1	140.2	54.1	686.8	1 779.8	288.0	746.3
Lakeside City town (pt.)†	–	1	–	–	–	–	–	–	–	–
Wichita Falls city (pt.)†	96 259	40 364	140.2	54.1	140.2	54.1	686.6	1 779.3	287.9	746.1

TIPSII [UPF] GPH248 CENSUS90 71583900 03/16/93 4:08 PM MACHINE: C DATA:CENSUS90*PH2TIPSDA48 02/20/93 02:04:47 TAPE: NONE FRAME: 140
TSF:CENSUS90*92. 02/20/93 02:05:41 UTF:CENSUS90*93. 02/20/93 02:05:41 META:CENSUS90*PH2TABLES48. 02/20/93 02:10:38

Table 24. Population, Housing Units, and Land Area for Urbanized Area by Population Size Class of Urbanized Area: 1990

[For definitions of terms and meanings of symbols, see text]

Size of Place Population Size Class of Urbanized Area Urbanized Area	Inside urbanized area								Inside metropolitan area			Outside metropolitan area
			Urban fringe									
	Total	In central place	Total	Place of 50,000 or more	Place of 10,000 to 49,999	Place of 2,500 to 9,999	Place of less than 2,500	Other urban	Total	In central city	Not in central city	
POPULATION												
The State	11 372 246	7 984 880	3 387 366	786 835	1 300 143	421 404	57 290	821 694	13 867 055	7 961 899	5 905 156	3 119 455
Inside urbanized area	11 372 246	7 984 880	3 387 366	786 835	1 300 143	421 404	57 290	821 694	11 367 860	7 935 665	3 432 195	4 386
1,000,000 or more	7 229 264	4 501 183	2 728 081	786 835	963 489	247 758	25 049	704 950	7 226 540	4 498 459	2 728 081	2 724
5,000,000 or more	–	–	–	–	–	–	–	–	–	–	–	–
2,500,000 to 4,999,999	6 100 110	3 565 250	2 534 860	786 835	930 092	185 126	17 865	614 942	6 097 386	3 562 526	2 534 860	2 724
Dallas--Fort Worth, TX	3 198 259	1 870 847	1 327 412	667 472	540 545	98 255	12 681	8 459	3 198 259	1 870 847	1 327 412	–
Houston, TX	2 901 851	1 694 403	1 207 448	119 363	389 547	86 871	5 184	606 483	2 899 127	1 691 679	1 207 448	2 724
1,000,000 to 2,499,999	1 129 154	935 933	193 221	–	33 397	62 632	7 184	90 008	1 129 154	935 933	193 221	–
San Antonio, TX	1 129 154	935 933	193 221	–	33 397	62 632	7 184	90 008	1 129 154	935 933	193 221	–
Less than 1,000,000	4 142 982	3 483 697	659 285	–	336 654	173 646	32 241	116 744	4 141 320	3 437 206	704 114	1 662
500,000 to 999,999	1 124 846	980 809	144 037	–	52 116	51 177	4 294	36 450	1 124 846	980 809	144 037	–
Austin, TX	562 008	465 622	96 386	–	15 206	42 350	3 259	35 571	562 008	465 622	96 386	–
El Paso, TX--NM (pt.)	562 838	515 187	47 651	–	36 910	8 827	1 035	879	562 838	515 187	47 651	–
250,000 to 499,999	533 198	432 933	100 265	–	57 568	15 036	3 221	24 440	533 198	432 933	100 265	–
Corpus Christi, TX	270 006	257 453	12 553	–	12 224	–	–	329	270 006	257 453	12 553	–
McAllen--Edinburg--Mission, TX	263 192	175 480	87 712	–	45 344	15 036	3 221	24 111	263 192	175 480	87 712	–
100,000 to 249,999	1 559 134	1 249 304	309 830	–	178 842	82 913	10 698	37 377	1 558 337	1 248 312	310 025	797
Abilene, TX	107 836	106 654	1 182	–	–	–	1 113	69	107 039	105 857	1 182	797
Amarillo, TX	157 934	157 615	319	–	–	–	–	319	157 934	157 615	319	–
Beaumont, TX	122 841	114 323	8 518	–	–	6 640	468	1 410	122 841	114 323	8 518	–
Brownsville, TX	117 676	98 962	18 714	–	–	3 802	–	14 912	117 676	98 962	18 714	–
Bryan--College Station, TX	107 599	107 458	141	–	–	–	–	141	107 599	107 458	141	–
Killeen, TX	137 876	63 535	74 341	–	72 500	–	1 834	7	137 876	63 535	74 341	–
Laredo, TX	123 651	122 899	752	–	–	–	–	752	123 651	122 899	752	–
Lubbock, TX	187 906	186 206	1 700	–	–	–	–	1 700	187 906	186 206	1 700	–
Odessa, TX	113 672	89 699	23 973	–	16 568	–	–	7 405	113 672	89 504	24 168	–
Port Arthur, TX	109 560	58 056	51 504	–	45 679	4 026	–	1 799	109 560	58 056	51 504	–
Texas City, TX	128 211	40 307	87 904	–	44 095	32 270	3 510	8 029	128 211	40 307	87 904	–
Waco, TX	144 372	103 590	40 782	–	–	36 175	3 773	834	144 372	103 590	40 782	–
Less than 100,000	925 804	820 651	105 153	–	48 128	24 520	14 028	18 477	924 939	775 152	149 787	865
Denton, TX	66 445	66 270	175	–	–	–	–	175	66 445	66 270	175	–
Galveston, TX	58 263	58 263	–	–	–	–	–	–	58 263	58 263	–	–
Harlingen, TX	79 309	48 735	30 574	–	20 125	–	5 271	5 178	79 309	48 735	30 574	–
Lewisville, TX	79 433	45 499	33 934	–	15 527	14 627	3 557	223	79 433	–	79 433	–
Longview, TX	76 429	70 311	6 118	–	–	5 136	–	982	76 429	70 311	6 118	–
Midland, TX	91 999	89 443	2 556	–	–	–	–	2 556	91 999	89 443	2 556	–
San Angelo, TX	85 408	84 474	934	–	–	–	–	934	85 408	84 474	934	–
Sherman--Denison, TX	55 522	53 106	2 416	–	–	–	2 173	243	55 522	53 106	2 416	–
Temple, TX	58 710	46 109	12 601	–	12 476	–	–	125	58 710	46 109	12 601	–
Texarkana, TX--Texarkana, AR (pt.)	42 310	31 656	10 654	–	–	4 757	2 162	3 735	42 310	31 656	10 654	–
Tyler, TX	79 703	75 450	4 253	–	–	–	–	4 253	79 703	75 450	4 253	–
Victoria, TX	55 122	55 076	46	–	–	–	–	46	55 122	55 076	46	–
Wichita Falls, TX	97 151	96 259	892	–	–	–	865	27	96 286	96 259	27	865
Outside urbanized area	…	…	…	…	…	…	…	…	2 499 195	26 234	2 472 961	3 115 069
HOUSING UNITS												
The State	4 629 764	3 355 870	1 273 894	304 202	476 993	165 772	23 126	303 801	5 603 808	3 347 156	2 256 652	1 405 191
Inside urbanized area	4 629 764	3 355 870	1 273 894	304 202	476 993	165 772	23 126	303 801	4 627 963	3 335 016	1 292 947	1 801
1,000,000 or more	2 995 982	1 960 575	1 035 407	304 202	362 959	96 795	10 327	261 124	2 995 007	1 959 600	1 035 407	975
5,000,000 or more	–	–	–	–	–	–	–	–	–	–	–	–
2,500,000 to 4,999,999	2 560 606	1 595 161	965 445	304 202	349 853	73 844	7 410	230 136	2 559 631	1 594 186	965 445	975
Dallas--Fort Worth, TX	1 360 138	843 706	516 432	256 663	211 463	39 601	5 321	3 384	1 360 138	843 706	516 432	–
Houston, TX	1 200 468	751 455	449 013	47 539	138 390	34 243	2 089	226 752	1 199 493	750 480	449 013	975
1,000,000 to 2,499,999	435 376	365 414	69 962	–	13 106	22 951	2 917	30 988	435 376	365 414	69 962	–
San Antonio, TX	435 376	365 414	69 962	–	13 106	22 951	2 917	30 988	435 376	365 414	69 962	–
Less than 1,000,000	1 633 782	1 395 295	238 487	–	114 034	68 977	12 799	42 677	1 632 956	1 375 416	257 540	826
500,000 to 999,999	435 790	385 624	50 166	–	14 969	19 463	1 629	14 105	435 790	385 624	50 166	–
Austin, TX	256 116	217 054	39 062	–	6 713	17 090	1 321	13 938	256 116	217 054	39 062	–
El Paso, TX--NM (pt.)	179 674	168 570	11 104	–	8 256	2 373	308	167	179 674	168 570	11 104	–
250,000 to 499,999	196 741	159 697	37 044	–	20 824	7 449	991	7 780	196 741	159 697	37 044	–
Corpus Christi, TX	104 913	100 205	4 708	–	4 566	–	–	142	104 913	100 205	4 708	–
McAllen--Edinburg--Mission, TX	91 828	59 492	32 336	–	16 258	7 449	991	7 638	91 828	59 492	32 336	–
100,000 to 249,999	609 644	496 905	112 739	–	61 668	32 936	4 779	13 356	609 138	496 312	112 826	506
Abilene, TX	44 966	44 436	530	–	–	–	505	25	44 460	43 930	530	506
Amarillo, TX	68 721	68 592	129	–	–	–	–	129	68 721	68 592	129	–
Beaumont, TX	52 206	49 021	3 185	–	–	2 438	171	576	52 206	49 021	3 185	–
Brownsville, TX	34 165	28 992	5 173	–	–	867	–	4 306	34 165	28 992	5 173	–
Bryan--College Station, TX	42 896	42 852	44	–	–	–	–	44	42 896	42 852	44	–
Killeen, TX	47 290	26 439	20 851	–	20 107	–	742	2	47 290	26 439	20 851	–
Laredo, TX	34 188	33 998	190	–	–	–	–	190	34 188	33 998	190	–
Lubbock, TX	78 460	77 852	608	–	–	–	–	608	78 460	77 852	608	–
Odessa, TX	46 951	37 751	9 200	–	5 978	–	–	3 222	46 951	37 664	9 287	–
Port Arthur, TX	46 095	25 461	20 634	–	18 323	1 594	–	717	46 095	25 461	20 634	–

TIPSII [UPF] GPH248 CENSUS90 71583900 03/16/93 4:08 PM MACHINE: C DATA:CENSUS90*PH2TIPSDA48. 02/20/93 02:04:47 TAPE: NONE FRAME: 141
TSF:CENSUS90*92. 02/20/93 02:05:41 UTF:CENSUS90*93. 02/20/93 02:05:41 META:CENSUS90*PH2TABLES48. 02/20/93 02:10:38

Table 24. Population, Housing Units, and Land Area for Urbanized Area by Population Size Class of Urbanized Area: 1990 —Con.

[For definitions of terms and meanings of symbols, see text]

Size of Place Population Size Class of Urbanized Area Urbanized Area	Inside urbanized area								Inside metropolitan area			Outside metropolitan area
			Urban fringe									
	Total	In central place	Total	Place of 50,000 or more	Place of 10,000 to 49,999	Place of 2,500 to 9,999	Place of less than 2,500	Other urban	Total	In central city	Not in central city	
HOUSING UNITS—Con.												
Inside urbanized area—Con.												
Less than 1,000,000—Con.												
100,000 to 249,999—Con.												
Texas City, TX	52 509	16 423	36 086	–	17 260	13 776	1 898	3 152	52 509	16 423	36 086	–
Waco, TX	61 197	45 088	16 109	–	–	14 261	1 463	385	61 197	45 088	16 109	–
Less than 100,000	391 607	353 069	38 538	–	16 573	9 129	5 400	7 436	391 287	333 783	57 504	320
Denton, TX	28 864	28 791	73	–	–	–	–	73	28 864	28 791	73	–
Galveston, TX	29 183	29 183	–	–	–	–	–	–	29 183	29 183	–	–
Harlingen, TX	28 990	17 798	11 192	–	6 543	–	1 932	2 717	28 990	17 798	11 192	–
Lewisville, TX	31 266	19 286	11 980	–	5 366	5 296	1 220	98	31 266	–	31 266	–
Longview, TX	32 577	30 293	2 284	–	–	1 933	–	351	32 577	30 293	2 284	–
Midland, TX	39 421	38 453	968	–	–	–	–	968	39 421	38 453	968	–
San Angelo, TX	34 996	34 619	377	–	–	–	–	377	34 996	34 619	377	–
Sherman--Denison, TX	25 648	24 589	1 059	–	–	–	959	100	25 648	24 589	1 059	–
Temple, TX	25 426	20 718	4 708	–	4 664	–	–	44	25 426	20 718	4 708	–
Texarkana, TX--Texarkana, AR (pt.)	18 108	14 313	3 795	–	–	1 900	968	927	18 108	14 313	3 795	–
Tyler, TX	34 620	32 860	1 760	–	–	–	–	1 760	34 620	32 860	1 760	–
Victoria, TX	21 815	21 802	13	–	–	–	–	13	21 815	21 802	13	–
Wichita Falls, TX	40 693	40 364	329	–	–	–	321	8	40 373	40 364	9	320
Outside urbanized area	…	…	…	…	…	…	…	…	975 845	12 140	963 705	1 403 390
LAND AREA IN SQUARE KILOMETERS												
The State	14 271.2	9 059.7	5 211.6	885.0	2 082.3	824.0	183.5	1 236.7	119 263.7	9 518.5	109 745.2	559 094.4
Inside urbanized area	14 271.2	9 059.7	5 211.6	885.0	2 082.3	824.0	183.5	1 236.7	14 206.5	8 948.1	5 258.4	64.7
1,000,000 or more	7 921.3	4 274.8	3 646.5	885.0	1 369.8	394.3	86.1	911.3	7 913.0	4 266.6	3 646.5	8.2
5,000,000 or more	–	–	–	–	–	–	–	–	–	–	–	–
2,500,000 to 4,999,999	6 786.8	3 412.2	3 374.5	885.0	1 306.5	329.1	48.5	805.4	6 778.5	3 404.0	3 374.5	8.2
Dallas--Fort Worth, TX	3 737.5	1 932.9	1 804.6	771.7	760.1	201.5	35.2	36.1	3 737.5	1 932.9	1 804.6	–
Houston, TX	3 049.3	1 479.3	1 570.0	113.4	546.4	127.6	13.3	769.2	3 041.1	1 471.1	1 570.0	8.2
1,000,000 to 2,499,999	1 134.5	862.6	271.9	–	63.3	65.1	37.6	105.9	1 134.5	862.6	271.9	–
San Antonio, TX	1 134.5	862.6	271.9	–	63.3	65.1	37.6	105.9	1 134.5	862.6	271.9	–
Less than 1,000,000	6 350.0	4 784.9	1 565.1	–	712.5	429.7	97.4	325.4	6 293.5	4 681.5	1 612.0	56.5
500,000 to 999,999	1 253.9	985.5	268.4	–	81.7	103.7	12.0	71.0	1 253.9	985.5	268.4	–
Austin, TX	707.5	564.0	143.5	–	20.4	74.3	7.0	41.8	707.5	564.0	143.5	–
El Paso, TX--NM (pt.)	546.4	421.4	124.9	–	61.3	29.4	5.1	29.2	546.4	421.4	124.9	–
250,000 to 499,999	724.9	547.0	177.9	–	57.9	26.9	7.4	85.7	724.3	546.3	177.9	.6
Corpus Christi, TX	402.8	349.6	53.3	–	15.2	–	–	38.0	402.2	349.0	53.3	.6
McAllen--Edinburg--Mission, TX	322.0	197.4	124.7	–	42.7	26.9	7.4	47.7	322.0	197.4	124.7	–
100,000 to 249,999	2 678.3	1 856.2	822.1	–	438.6	234.9	30.6	117.9	2 647.3	1 818.5	828.7	31.0
Abilene, TX	280.8	267.0	13.8	–	–	–	13.7	–	250.5	236.8	13.8	30.2
Amarillo, TX	228.3	227.8	.6	–	–	–	–	.6	228.3	227.8	.6	–
Beaumont, TX	235.2	207.3	27.8	–	–	23.4	1.0	3.4	235.2	207.3	27.8	–
Brownsville, TX	98.7	72.3	26.4	–	–	6.3	–	20.1	98.7	72.3	26.4	–
Bryan--College Station, TX	161.3	160.9	.4	–	–	–	–	.4	161.3	160.9	.4	–
Killeen, TX	171.5	71.7	99.8	–	93.1	–	6.4	.4	170.8	71.7	99.1	.8
Laredo, TX	85.3	85.1	.1	–	–	–	–	.1	85.3	85.1	.1	–
Lubbock, TX	281.4	269.7	11.7	–	–	–	–	11.7	281.4	269.7	11.7	–
Odessa, TX	295.5	91.6	203.9	–	170.8	–	–	33.1	295.5	84.1	211.4	–
Port Arthur, TX	203.9	118.3	85.6	–	50.0	6.9	–	28.7	203.9	118.3	85.6	–
Texas City, TX	320.6	88.3	232.3	–	124.8	88.2	6.4	13.1	320.6	88.3	232.3	–
Waco, TX	315.8	196.3	119.5	–	–	110.2	3.1	6.1	315.8	196.3	119.5	–
Less than 100,000	1 692.9	1 396.2	296.8	–	134.3	64.2	47.4	50.9	1 668.1	1 331.2	336.9	24.8
Denton, TX	136.5	136.3	.2	–	–	–	–	.2	136.5	136.3	.2	–
Galveston, TX	77.6	77.6	–	–	–	–	–	–	77.6	77.6	–	–
Harlingen, TX	120.1	69.7	50.4	–	23.5	–	12.0	15.0	120.1	69.7	50.4	–
Lewisville, TX	179.1	41.8	137.3	–	83.0	36.6	17.3	.4	179.1	–	179.1	–
Longview, TX	162.3	135.5	26.9	–	–	23.5	–	3.3	162.3	135.5	26.9	–
Midland, TX	178.1	170.5	7.6	–	–	–	–	7.6	154.9	147.3	7.6	23.2
San Angelo, TX	127.2	124.0	3.2	–	–	–	–	3.2	127.2	124.0	3.2	–
Sherman--Denison, TX	163.7	154.0	9.7	–	–	–	9.1	.7	163.7	154.0	9.7	–
Temple, TX	139.5	111.3	28.2	–	27.9	–	–	.3	139.5	111.3	28.2	–
Texarkana, TX--Texarkana, AR (pt.)	75.3	54.5	20.8	–	–	4.1	7.4	9.3	75.3	54.5	20.8	–
Tyler, TX	113.5	102.7	10.8	–	–	–	–	10.8	113.5	102.7	10.8	–
Victoria, TX	78.1	78.0	.1	–	–	–	–	.1	78.1	78.0	.1	–
Wichita Falls, TX	141.8	140.2	1.7	–	–	–	1.6	–	140.2	140.2	–	1.6
Outside urbanized area	…	…	…	…	…	…	…	…	105 057.1	570.4	104 486.8	559 029.7

TIPSII [UPF] GPH248 CENSUS90 71583900 03/16/93 4:08 PM MACHINE: C DATA:CENSUS90*PH2TIPSDA48, 02/20/93 02:04:47 TAPE: NONE FRAME: 142
TSF:CENSUS90*92. 02/20/93 02:05:41 UTF:CENSUS90*93. 02/20/93 02:05:41 META:CENSUS90*PH2TABLES48. 02/20/93 02:10:38

Table 24. Population, Housing Units, and Land Area for Urbanized Area by Population Size Class of Urbanized Area: 1990 —Con.

[For definitions of terms and meanings of symbols, see text]

Size of Place Population Size Class of Urbanized Area Urbanized Area	Inside urbanized area								Inside metropolitan area			Outside metropolitan area
			Urban fringe									
	Total	In central place	Total	Place of 50,000 or more	Place of 10,000 to 49,999	Place of 2,500 to 9,999	Place of less than 2,500	Other urban	Total	In central city	Not in central city	
LAND AREA IN SQUARE MILES												
The State	5 510.1	3 497.9	2 012.2	341.7	804.0	318.2	70.9	477.5	46 047.7	3 675.1	42 372.7	215 866.6
Inside urbanized area	5 510.1	3 497.9	2 012.2	341.7	804.0	318.2	70.9	477.5	5 485.1	3 454.9	2 030.3	25.0
1,000,000 or more	3 058.4	1 650.5	1 407.9	341.7	528.9	152.2	33.3	351.8	3 055.2	1 647.3	1 407.9	3.2
5,000,000 or more	–	–	–	–	–	–	–	–	–	–	–	–
2,500,000 to 4,999,999	2 620.4	1 317.5	1 302.9	341.7	504.4	127.1	18.7	311.0	2 617.2	1 314.3	1 302.9	3.2
Dallas--Fort Worth, TX	1 443.0	746.3	696.7	297.9	293.5	77.8	13.6	14.0	1 443.0	746.3	696.7	–
Houston, TX	1 177.3	571.2	606.2	43.8	211.0	49.3	5.1	297.0	1 174.2	568.0	606.2	3.2
1,000,000 to 2,499,999	438.0	333.0	105.0	–	24.4	25.1	14.5	40.9	438.0	333.0	105.0	–
San Antonio, TX	438.0	333.0	105.0	–	24.4	25.1	14.5	40.9	438.0	333.0	105.0	–
Less than 1,000,000	2 451.7	1 847.4	604.3	–	275.1	165.9	37.6	125.7	2 429.9	1 807.5	622.4	21.8
500,000 to 999,999	484.1	380.5	103.6	–	31.5	40.0	4.6	27.4	484.1	380.5	103.6	–
Austin, TX	273.2	217.8	55.4	–	7.9	28.7	2.7	16.1	273.2	217.8	55.4	–
El Paso, TX--NM (pt.)	210.9	162.7	48.2	–	23.7	11.3	2.0	11.3	210.9	162.7	48.2	–
250,000 to 499,999	279.9	211.2	68.7	–	22.4	10.4	2.9	33.1	279.6	210.9	68.7	.2
Corpus Christi, TX	155.5	135.0	20.6	–	5.9	–	–	14.7	155.3	134.7	20.6	.2
McAllen--Edinburg--Mission, TX	124.3	76.2	48.1	–	16.5	10.4	2.9	18.4	124.3	76.2	48.1	–
100,000 to 249,999	1 034.1	716.7	317.4	–	169.4	90.7	11.8	45.5	1 022.1	702.1	320.0	12.0
Abilene, TX	108.4	103.1	5.3	–	–	–	5.3	–	96.7	91.4	5.3	11.7
Amarillo, TX	88.2	87.9	.2	–	–	–	–	.2	88.2	87.9	.2	–
Beaumont, TX	90.8	80.1	10.7	–	–	9.0	.4	1.3	90.8	80.1	10.7	–
Brownsville, TX	38.1	27.9	10.2	–	–	2.4	–	7.8	38.1	27.9	10.2	–
Bryan--College Station, TX	62.3	62.1	.2	–	–	–	–	.2	62.3	62.1	.2	–
Killeen, TX	66.2	27.7	38.6	–	35.9	–	2.5	.2	65.9	27.7	38.3	.3
Laredo, TX	32.9	32.9	–	–	–	–	–	–	32.9	32.9	–	–
Lubbock, TX	108.6	104.1	4.5	–	–	–	–	4.5	108.6	104.1	4.5	–
Odessa, TX	114.1	35.4	78.7	–	65.9	–	–	12.8	114.1	32.5	81.6	–
Port Arthur, TX	78.7	45.7	33.1	–	19.3	2.7	–	11.1	78.7	45.7	33.1	–
Texas City, TX	123.8	34.1	89.7	–	48.2	34.0	2.5	5.0	123.8	34.1	89.7	–
Waco, TX	121.9	75.8	46.1	–	–	42.6	1.2	2.4	121.9	75.8	46.1	–
Less than 100,000	653.6	539.1	114.6	–	51.9	24.8	18.3	19.6	644.1	514.0	130.1	9.6
Denton, TX	52.7	52.6	.1	–	–	–	–	.1	52.7	52.6	.1	–
Galveston, TX	30.0	30.0	–	–	–	–	–	–	30.0	30.0	–	–
Harlingen, TX	46.4	26.9	19.4	–	9.1	–	4.6	5.8	46.4	26.9	19.4	–
Lewisville, TX	69.1	16.1	53.0	–	32.0	14.1	6.7	.2	69.1	–	69.1	–
Longview, TX	62.7	52.3	10.4	–	–	9.1	–	1.3	62.7	52.3	10.4	–
Midland, TX	68.8	65.8	2.9	–	–	–	–	2.9	59.8	56.9	2.9	9.0
San Angelo, TX	49.1	47.9	1.2	–	–	–	–	1.2	49.1	47.9	1.2	–
Sherman--Denison, TX	63.2	59.5	3.8	–	–	–	3.5	.3	63.2	59.5	3.8	–
Temple, TX	53.9	43.0	10.9	–	10.8	–	–	.1	53.9	43.0	10.9	–
Texarkana, TX--Texarkana, AR (pt.)	29.1	21.1	8.0	–	–	1.6	2.9	3.6	29.1	21.1	8.0	–
Tyler, TX	43.8	39.7	4.2	–	–	–	–	4.2	43.8	39.7	4.2	–
Victoria, TX	30.2	30.1	–	–	–	–	–	–	30.2	30.1	–	–
Wichita Falls, TX	54.8	54.1	.6	–	–	–	.6	–	54.1	54.1	–	.6
Outside urbanized area	...	...	...	...	...	...	...	...	40 562.6	220.2	40 342.4	215 841.6

APPENDIX A.
Area Classifications

CONTENTS

Alaska Native Regional Corporation (ANRC) *(See American Indian and Alaska Native Area)*
Alaska Native Village (ANV) *(See American Indian and Alaska Native Area)*
Alaska Native Village Statistical Area *(See American Indian and Alaska Native Area)*
American Indian and Alaska Native Area ---- A–1
American Indian Reservation *(See American Indian and Alaska Native Area, see County Subdivision)*
American Indian Reservation and Trust Land *(See American Indian and Alaska Native Area)*
American Samoa *(See Outlying Areas of the United States, see State)*
Area Measurement ---- A–3
Assessment District *(See County Subdivision)*
Block ---- A–3
Block Group (BG) ---- A–4
Block Numbering Area (BNA) *(See Census Tract and Block Numbering Area)*
Borough *(See County Subdivision, see Place)*
Borough and Census Area (Alaska) *(See County)*
Boundary Changes ---- A–4
Census Area (Alaska) *(See County)*
Census Block *(See Block)*
Census Code *(See Geographic Code)*
Census County Division (CCD) *(See County Subdivision)*
Census Designated Place (CDP) *(See Place)*
Census Division *(See Census Region and Census Division)*
Census Geographic Code *(See Geographic Code)*
Census Region and Census Division ---- A–4
Census Subarea (Alaska) *(See County Subdivision)*
Census Tract and Block Numbering Area ---- A–5
Central City *(See Metropolitan Area)*
Central Place *(See Urbanized Area)*
City *(See Place)*
Congressional District (CD) ---- A–6
Consolidated City *(See Place)*
Consolidated Metropolitan Statistical Area (CMSA) *(See Metropolitan Area)*
County ---- A–6
County Subdivision ---- A–6
Crews of Vessels *(See Area Measurement, see Block, see Census Tract and Block Numbering Area)*
Division *(See Census Region and Division, see County Subdivision)*
Election District *(See County Subdivision, see Voting District)*
Extended City *(See Urban and Rural)*
Farm *(See Urban and Rural)*
Federal Information Processing Standards (FIPS) Code *(See Geographic Code)*
Geographic Block Group *(See Block Group)*
Geographic Code ---- A–7
Geographic Presentation ---- A–7
Gore *(See County Subdivision)*
Grant *(See County Subdivision)*
Guam *(See Outlying Areas of the United States, see State)*
Hierarchical Presentation *(See Geographic Presentation)*
Historic Areas of Oklahoma *(See American Indian and Alaska Native Area, Tribal Jurisdiction Statistical Area)*
Historical Counts ---- A–8
Incorporated Place *(See Place)*
Independent City *(See County)*
Internal Point ---- A–8
Inventory Presentation *(See Geographic Presentation)*
Land Area *(See Area Measurement)*
Latitude *(See Internal Point)*
Longitude *(See Internal Point)*
Magisterial District *(See County Subdivision)*
Metropolitan Area (MA) ---- A–8
Metropolitan Statistical Area (MSA) *(See Metropolitan Area)*
Minor Civil Division (MCD) *(See County Subdivision)*
Northern Mariana Islands *(See Outlying Areas of the United States, see State)*
Outlying Areas of the United States ---- A–9
Palau *(See Outlying Areas of the United States, see State)*
Parish (Louisiana) *(See County)*
Parish Governing Authority District *(See County Subdivision)*
Place ---- A–9
Plantation *(See County Subdivision)*
Population or Housing Unit Density ---- A–10
Precinct *(See County Subdivision, see Voting District)*
Primary Metropolitan Statistical Area (PMSA) *(See Metropolitan Area)*
Puerto Rico *(See Outlying Areas of the United States, see State)*
Purchase *(See County Subdivision)*
Region *(See Census Region and Census Division)*
Rural *(See Urban and Rural)*
Selected States *(See County Subdivision, see State)*
State ---- A–11
Supervisors' District *(See County Subdivision)*
Tabulation Block Group *(See Block Group)*
TIGER ---- A–11
Town *(See County Subdivision, see Place)*
Township *(See County Subdivision)*
Tract *(See Census Tract and Block Numbering Area)*
Tribal Designated Statistical Area (TDSA) *(See American Indian and Alaska Native Area)*
Tribal Jurisdiction Statistical Area (TJSA) *(See American Indian and Alaska Native Area)*
Trust Land *(See American Indian and Alaska Native Area)*
United States ---- A–11
Unorganized Territory (unorg.) *(See County Subdivision)*
Urban and Rural ---- A–11
Urbanized Area (UA) ---- A–12
Village *(See Place)*
Virgin Islands *(See Outlying Areas of the United States, see State)*
Voting District (VTD) ---- A–12
Water Area *(See Area Measurement)*
ZIP Code® ---- A–13

These definitions are for all geographic entities and concepts that the Census Bureau will include in its standard 1990 census data products. Not all entities and concepts are shown in any one 1990 census data product. For a description of geographic areas included in each data product, see appendix F.

AMERICAN INDIAN AND ALASKA NATIVE AREA

Alaska Native Regional Corporation (ANRC)

Alaska Native Regional Corporations (ANRC's) are corporate entities established under the Alaska Native Claims Settlement Act of 1972, Public Law 92-203, as amended by Public Law 94-204, to conduct both business and nonprofit affairs of Alaska Natives. Alaska is divided into

12 ANRC's that cover the entire State, except for the Annette Islands Reserve. The boundaries of the 12 ANRC's were established by the Department of the Interior, in cooperation with Alaska Natives. Each ANRC was designed to include, as far as practicable, Alaska Natives with a common heritage and common interests. The ANRC boundaries for the 1990 census were identified by the Bureau of Land Management. A 13th region was established for Alaska Natives who are not permanent residents and who chose not to enroll in one of the 12 ANRC's; no census products are prepared for the 13th region. ANRC's were first identified for the 1980 census.

Each ANRC is assigned a two-digit census code ranging from 07 through 84. These census codes are assigned in alphabetical order of the ANRC's.

Alaska Native Village (ANV) Statistical Area

Alaska Native villages (ANV's) constitute tribes, bands, clans, groups, villages, communities, or associations in Alaska that are recognized pursuant to the Alaska Native Claims Settlement Act of 1972, Public Law 92-203. Because ANV's do not have legally designated boundaries, the Census Bureau has established Alaska Native village statistical areas (ANVSA's) for statistical purposes. For the 1990 census, the Census Bureau cooperated with officials of the nonprofit corporation within each participating Alaska Native Regional Corporation (ANRC), as well as other knowledgeable officials, to delineate boundaries that encompass the settled area associated with each ANV. ANVSA's are located within ANRC's and do not cross ANRC boundaries. ANVSA's for the 1990 census replace the ANV's that the Census Bureau recognized for the 1980 census.

Each ANVSA is assigned a four-digit census code ranging from 6001 through 8989. Each ANVSA also is assigned a five-digit FIPS code. Both the census and FIPS codes are assigned in alphabetical order of ANVSA's.

American Indian Reservation and Trust Land

American Indian Reservation—Federal American Indian reservations are areas with boundaries established by treaty, statute, and/ or executive or court order, and recognized by the Federal Government as territory in which American Indian tribes have jurisdiction. State reservations are lands held in trust by State governments for the use and benefit of a given tribe. The reservations and their boundaries were identified for the 1990 census by the Bureau of Indian Affairs (BIA), Department of Interior (for Federal reservations), and State governments (for State reservations). The names of American Indian reservations recognized by State governments, but not by the Federal Government, are followed by ''(State).'' Areas composed of reservation lands that are administered jointly and/ or are claimed by two reservations, as identified by the BIA, are called ''joint areas,'' and are treated as separate American Indian reservations for census purposes.

Federal reservations may cross State boundaries, and Federal and State reservations may cross county, county subdivision, and place boundaries. For reservations that cross State boundaries, only the portion of the reservations in a given State are shown in the data products for that State; the entire reservations are shown in data products for the United States.

Each American Indian reservation is assigned a four-digit census code ranging from 0001 through 4989. These census codes are assigned in alphabetical order of American Indian reservations nationwide, except that joint areas appear at the end of the code range. Each American Indian reservation also is assigned a five-digit FIPS code; because the FIPS codes are assigned in alphabetical sequence of American Indian reservations within each State, the FIPS code is different in each State for reservations in more than one State.

Trust Land—Trust lands are property associated with a particular American Indian reservation or tribe, held in trust by the Federal Government. Trust lands may be held in trust either for a tribe (tribal trust land) or for an individual member of a tribe (individual trust land). Trust lands recognized for the 1990 census comprise all tribal trust lands and inhabited individual trust lands located outside of a reservation boundary. As with other American Indian areas, trust lands may be located in more than one State. Only the trust lands in a given State are shown in the data products for that State; all trust lands associated with a reservation or tribe are shown in data products for the United States. The Census Bureau first reported data for tribal trust lands for the 1980 census.

Trust lands are assigned a four-digit census code and a five-digit FIPS code, the same as that for the reservation with which they are associated. Trust lands not associated with a reservation are presented by tribal name, interspersed alphabetically among the reservations.

Tribal Designated Statistical Area (TDSA)

Tribal designated statistical areas (TDSA's) are areas, delineated outside Oklahoma by federally- and State-recognized tribes without a land base or associated trust lands, to provide statistical areas for which the Census Bureau tabulates data. TDSA's represent areas generally containing the American Indian population over which federally-recognized tribes have jurisdiction and areas in which State tribes provide benefits and services to their members. The names of TDSA's delineated by State-recognized tribes are followed by ''(State).'' The Census Bureau did not recognize TDSA's before the 1990 census.

Each TDSA is assigned a four-digit census code ranging from 9001 through 9589. The census codes are assigned in alphabetical order of TDSA's nationwide. Each TDSA also is assigned a five-digit FIPS code in alphabetical order within State.

Tribal Jurisdiction Statistical Area (TJSA)

Tribal jurisdiction statistical areas (TJSA's) are areas, delineated by federally-recognized tribes in Oklahoma without a reservation, for which the Census Bureau tabulates data. TJSA's represent areas generally containing the American Indian population over which one or more tribal governments have jurisdiction; if tribal officials delineated adjacent TJSA's so that they include some duplicate territory, the overlap area is called a ''joint use area,'' which is treated as a separate TJSA for census purposes.

TJSA's replace the ''Historic Areas of Oklahoma (excluding urbanized areas)'' shown in 1980 census data products. The Historic Areas of Oklahoma comprised the territory located within reservations that had legally established boundaries from 1900 to 1907; these reservations were dissolved during the 2- to 3-year period preceding the statehood of Oklahoma in 1907. The Historic Areas of Oklahoma (excluding urbanized areas) were identified only for the 1980 census.

Each TJSA is assigned a four-digit census code ranging from 5001 through 5989. The census codes are assigned in alphabetical order of TJSA's, except that joint areas appear at the end of the code range. Each TJSA also is assigned a five-digit FIPS code in alphabetical order within Oklahoma.

AREA MEASUREMENT

Area measurements provide the size, in square kilometers (also in square miles in printed reports), recorded for each geographic entity for which the Census Bureau tabulates data in general-purpose data products (except crews-of-vessels entities and ZIP Codes). (Square kilometers may be divided by 2.59 to convert an area measurement to square miles.) Area was calculated from the specific set of boundaries recorded for the entity in the Census Bureau's geographic data base (see ''TIGER''). On machine-readable files, area measurements are shown to three decimal places; the decimal point is implied. In printed reports and listings, area measurements are shown to one decimal.

The Census Bureau provides measurements for both land area and total water area for the 1990 census; the water figure includes inland, coastal, Great Lakes, and territorial water. (For the 1980 census, the Census Bureau provided area measurements for land and inland water.) The Census Bureau will provide measurements for the component types of water for the affected entities in a separate file. ''Inland water'' consists of any lake, reservoir, pond, or similar body of water that is recorded in the Census Bureau's geographic data base. It also includes any river, creek, canal, stream, or similar feature that is recorded in that data base as a two-dimensional feature (rather than as a single line). The portions of the oceans and related large embayments (such as the Chesapeake Bay and Puget Sound), the Gulf of Mexico, and the Caribbean Sea that belong to the United States and its territories are considered to be ''coastal'' and ''territorial'' waters; the Great Lakes are treated as a separate water entity. Rivers and bays that empty into these bodies of water are treated as ''inland water'' from the point beyond which they are narrower than one nautical mile across. Identification of land and inland, coastal, and territorial waters is for statistical purposes, and does not necessarily reflect legal definitions thereof.

By definition, census blocks do not include water within their boundaries; therefore, the water area of a block is always zero. Land area measurements may disagree with the information displayed on census maps and in the TIGER file because, for area measurement purposes, features identified as ''intermittent water'' and ''glacier'' are reported as land area. For this reason, it may not be possible to derive the land area for an entity by summing the land area of its component census blocks. In addition, the water area measurement reported for some geographic entities includes water that is not included in any lower-level geographic entity. Therefore, because water is contained only in a higher-level geographic entity, summing the water measurements for all the component lower-level geographic entities will not yield the water area of that higher-level entity. This occurs, for example, where water is associated with a county but is not within the legal boundary of any minor civil division, or the water is associated with a State but is not within the legal boundary of any county. Crews-of-vessels entities (see ''Census Tract and Block Numbering Area'' and ''Block'') do not encompass territory and therefore have no area measurements. ZIP Codes do not have specific boundaries, and therefore, also do not have area measurements.

The accuracy of any area measurement figure is limited by the inaccuracy inherent in (1) the location and shape of the various boundary features in the data base, and (2) rounding affecting the last digit in all operations that compute and/ or sum the area measurements.

BLOCK

Census blocks are small areas bounded on all sides by visible features such as streets, roads, streams, and railroad tracks, and by invisible boundaries such as city, town, township, and county limits, property lines, and short, imaginary extensions of streets and roads.

Tabulation blocks, used in census data products, are in most cases the same as collection blocks, used in the census enumeration. In some cases, collection blocks have been ''split'' into two or more parts required for data tabulations. Tabulation blocks do not cross the boundaries of counties, county subdivisions, places, census tracts or block numbering areas, American Indian and Alaska Native areas, congressional districts, voting districts, urban or rural areas, or urbanized areas. The 1990 census is the first for which the entire United States and its possessions are block-numbered.

Blocks are numbered uniquely within each census tract or BNA. A block is identified by a three-digit number, sometimes with a single alphabetical suffix. Block numbers

with suffixes generally represent collection blocks that were ''split'' in order to identify separate geographic entities that divide the original block. For example, when a city limit runs through data collection block 101, the data for the portion inside the city is tabulated in block 101A and the portion outside, in block 101B. A block number with the suffix ''Z'' represents a ''crews-of-vessels'' entity for which the Census Bureau tabulates data, but that does not represent a true geographic area; such a block is shown on census maps associated with an anchor symbol and a census tract or block numbering area with a .99 suffix.

BLOCK GROUP (BG)

Geographic Block Group

A geographic block group (BG) is a cluster of blocks having the same first digit of their three-digit identifying numbers within a census tract or block numbering area (BNA). For example, BG 3 within a census tract or BNA includes all blocks numbered between 301 and 397. In most cases, the numbering involves substantially fewer than 97 blocks. Geographic BG's never cross census tract or BNA boundaries, but may cross the boundaries of county subdivisions, places, American Indian and Alaska Native areas, urbanized areas, voting districts, and congressional districts. BG's generally contain between 250 and 550 housing units, with the ideal size being 400 housing units.

Tabulation Block Group

In the data tabulations, a geographic BG may be split to present data for every unique combination of county subdivision, place, American Indian and Alaska Native area, urbanized area, voting district, urban/ rural and congressional district shown in the data product; for example, if BG 3 is partly in a city and partly outside the city, there will be separate tabulated records for each portion of BG 3. BG's are used in tabulating decennial census data nationwide in the 1990 census, in all block-numbered areas in the 1980 census, and in Tape Address Register (TAR) areas in the 1970 census. For purposes of data presentation, BG's are a substitute for the enumeration districts (ED's) used for reporting data in many parts of the United States for the 1970 and 1980 censuses, and in all areas for pre-1970 censuses.

BOUNDARY CHANGES

The boundaries of some counties, county subdivisions, American Indian and Alaska Native areas, and many incorporated places, changed between those reported for the 1980 census and January 1, 1990. Boundary changes to legal entities result from:

1. Annexations to or detachments from legally established governmental units.
2. Mergers or consolidations of two or more governmental units.
3. Establishment of new governmental units.
4. Disincorporations or disorganizations of existing governmental units.
5. Changes in treaties and Executive Orders.

The historical counts shown for counties, county subdivisions, and places are not updated for such changes, and thus reflect the population and housing units in the area as delineated at each census. Information on boundary changes reported between the 1980 and 1990 censuses for counties, county subdivisions, and incorporated places is presented in the ''User Notes'' section of the technical documentation of Summary Tape Files 1 and 3, and in the 1990 CPH-2, *Population and Housing Unit Counts* printed reports. For information on boundary changes for such areas in the decade preceding other decennial censuses, see the *Number of Inhabitants* reports for each census. Boundary changes are not reported for some areas, such as census designated places and block groups.

CENSUS REGION AND CENSUS DIVISION

Census Division

Census divisions are groupings of States that are subdivisions of the four census regions. There are nine divisions, which the Census Bureau adopted in 1910 for the presentation of data. The regions, divisions, and their constituent States are:

Northeast Region

New England Division:

Maine, New Hampshire, Vermont, Massachusetts, Rhode Island, Connecticut

Middle Atlantic Division:

New York, New Jersey, Pennsylvania

Midwest Region

East North Central Division:

Ohio, Indiana, Illinois, Michigan, Wisconsin

West North Central Division:

Minnesota, Iowa, Missouri, North Dakota, South Dakota, Nebraska, Kansas

South Region

South Atlantic Division:

Delaware, Maryland, District of Columbia, Virginia, West Virginia, North Carolina, South Carolina, Georgia, Florida

East South Central Division:

Kentucky, Tennessee, Alabama, Mississippi

West South Central Division:

Arkansas, Louisiana, Oklahoma, Texas

West Region

Mountain Division:

Montana, Idaho, Wyoming, Colorado, New Mexico, Arizona, Utah, Nevada

Pacific Division:

Washington, Oregon, California, Alaska, Hawaii

Census Region

Census regions are groupings of States that subdivide the United States for the presentation of data. There are four regions—Northeast, Midwest, South, and West. Each of the four census regions is divided into two or more census divisions. Prior to 1984, the Midwest region was named the North Central region. From 1910, when census regions were established, through the 1940's, there were three regions—North, South, and West.

CENSUS TRACT AND BLOCK NUMBERING AREA

Block Numbering Area (BNA)

Block numbering areas (BNA's) are small statistical subdivisions of a county for grouping and numbering blocks in nonmetropolitan counties where local census statistical areas committees have not established census tracts. State agencies and the Census Bureau delineated BNA's for the 1990 census, using guidelines similar to those for the delineation of census tracts. BNA's do not cross county boundaries.

BNA's are identified by a four-digit basic number and may have a two-digit suffix; for example, 9901.07. The decimal point separating the four-digit basic BNA number from the two-digit suffix is shown in printed reports, in microfiche, and on census maps; in machine-readable files, the decimal point is implied. Many BNA's do not have a suffix; in such cases, the suffix field is left blank in all data products. BNA numbers range from 9501 through 9989.99, and are unique within a county (numbers in the range of 0001 through 9499.99 denote a census tract). The suffix .99 identifies a BNA that was populated entirely by persons aboard one or more civilian or military ships. A ''crews-of-vessels'' BNA appears on census maps only as an anchor symbol with its BNA number (and block numbers on maps showing block numbers); the BNA relates to the ships associated with the onshore BNA's having the same four-digit basic number. Suffixes in the range .80 through .98 usually identify BNA's that either were revised or were created during the 1990 census data collection activities. Some of these revisions produced BNA's that have extremely small land area and may have little or no population or housing. For data analysis, such a BNA can be summarized with an adjacent BNA.

Census Tract

Census tracts are small, relatively permanent statistical subdivisions of a county. Census tracts are delineated for all metropolitan areas (MA's) and other densely populated counties by local census statistical areas committees following Census Bureau guidelines (more than 3,000 census tracts have been established in 221 counties outside MA's). Six States (California, Connecticut, Delaware, Hawaii, New Jersey, and Rhode Island) and the District of Columbia are covered entirely by census tracts. Census tracts usually have between 2,500 and 8,000 persons and, when first delineated, are designed to be homogeneous with respect to population characteristics, economic status, and living conditions. Census tracts do not cross county boundaries. The spatial size of census tracts varies widely depending on the density of settlement. Census tract boundaries are delineated with the intention of being maintained over a long time so that statistical comparisons can be made from census to census. However, physical changes in street patterns caused by highway construction, new development, etc., may require occasional revisions; census tracts occasionally are split due to large population growth, or combined as a result of substantial population decline. Census tracts are referred to as ''tracts'' in all 1990 data products.

Census tracts are identified by a four-digit basic number and may have a two-digit suffix; for example, 6059.02. The decimal point separating the four-digit basic tract number from the two-digit suffix is shown in printed reports, in microfiche, and on census maps; in machine-readable files, the decimal point is implied. Many census tracts do not have a suffix; in such cases, the suffix field is left blank in all data products. Leading zeros in a census tract number (for example, 002502) are shown only on machine-readable files.

Census tract numbers range from 0001 through 9499.99 and are unique within a county (numbers in the range of 9501 through 9989.99 denote a block numbering area). The suffix .99 identifies a census tract that was populated entirely by persons aboard one or more civilian or military ships. A ''crews-of-vessels'' census tract appears on census maps only as an anchor symbol with its census tract number (and block numbers on maps showing block numbers). These census tracts relate to the ships associated with the onshore census tract having the same four-digit basic number. Suffixes in the range .80 through .98 usually identify census tracts that either were revised or were created during the 1990 census data collection activities. Some of these revisions may have resulted in census tracts that have extremely small land area and may have little or no population or housing. For data analysis, such a census tract can be summarized with an adjacent census tract.

CONGRESSIONAL DISTRICT (CD)

Congressional districts (CD's) are the 435 areas from which persons are elected to the U.S. House of Representatives. After the apportionment of congressional seats among the States, based on census population counts, each State is responsible for establishing CD's for the purpose of electing representatives. Each CD is to be as equal in population to all other CD's in the State as practicable, based on the decennial census counts.

The CD's that were in effect on January 1, 1990 were those of the 101st Congress. Data on the 101st Congress appear in an early 1990 census data product (Summary Tape File 1A). The CD's of the 101st Congress are the same as those in effect for the 102nd Congress. CD's of the 103rd Congress, reflecting redistricting based on the 1990 census, are summarized in later 1990 data products (STF's 1D and 3D, and 1990 CPH-4, *Population and Housing Characteristics for Congressional Districts of the 103rd Congress* printed reports).

COUNTY

The primary political divisions of most States are termed ''counties.'' In Louisiana, these divisions are known as ''parishes.'' In Alaska, which has no counties, the county equivalents are the organized ''boroughs'' and the ''census areas'' that are delineated for statistical purposes by the State of Alaska and the Census Bureau. In four States (Maryland, Missouri, Nevada, and Virginia), there are one or more cities that are independent of any county organization and thus constitute primary divisions of their States. These cities are known as ''independent cities'' and are treated as equivalent to counties for statistical purposes. That part of Yellowstone National Park in Montana is treated as a county equivalent. The District of Columbia has no primary divisions, and the entire area is considered equivalent to a county for statistical purposes.

Each county and county equivalent is assigned a three-digit FIPS code that is unique within State. These codes are assigned in alphabetical order of county or county equivalent within State, except for the independent cities, which follow the listing of counties.

COUNTY SUBDIVISION

County subdivisions are the primary subdivisions of counties and their equivalents for the reporting of decennial census data. They include census county divisions, census subareas, minor civil divisions, and unorganized territories.

Each county subdivision is assigned a three-digit census code in alphabetical order within county and a five-digit FIPS code in alphabetical order within State.

Census County Division (CCD)

Census county divisions (CCD's) are subdivisions of a county that were delineated by the Census Bureau, in cooperation with State officials and local census statistical areas committees, for statistical purposes. CCD's were established in 21 States where there are no legally established minor civil divisions (MCD's), where the MCD's do not have governmental or administrative purposes, where the boundaries of the MCD's change frequently, and/ or where the MCD's are not generally known to the public. CCD's have no legal functions, and are not governmental units.

The boundaries of CCD's usually are delineated to follow visible features, and in most cases coincide with census tract or block numbering area boundaries. The name of each CCD is based on a place, county, or well-known local name that identifies its location. CCD's have been established in the following 21 States: Alabama, Arizona, California, Colorado, Delaware, Florida, Georgia, Hawaii, Idaho, Kentucky, Montana, Nevada, New Mexico, Oklahoma, Oregon, South Carolina, Tennessee, Texas, Utah, Washington, and Wyoming. For the 1980 census, the county subdivisions recognized for Nevada were MCD's.

Census Subarea (Alaska)

Census subareas are statistical subdivisions of boroughs and census areas (county equivalents) in Alaska. Census subareas were delineated cooperatively by the State of Alaska and the Census Bureau. The census subareas, identified first in 1980, replaced the various types of subdivisions used in the 1970 census.

Minor Civil Division (MCD)

Minor civil divisions (MCD's) are the primary political or administrative divisions of a county. MCD's represent many different kinds of legal entities with a wide variety of governmental and/ or administrative functions. MCD's are variously designated as American Indian reservations, assessment districts, boroughs, election districts, gores, grants, magisterial districts, parish governing authority districts, plantations, precincts, purchases, supervisors' districts, towns, and townships. In some States, all or some incorporated places are not located in any MCD and thus serve as MCD's in their own right. In other States, incorporated places are subordinate to (part of) the MCD's in which they are located, or the pattern is mixed—some incorporated places are independent of MCD's and others are subordinate to one or more MCD's.

The Census Bureau recognizes MCD's in the following 28 States: Arkansas, Connecticut, Illinois, Indiana, Iowa, Kansas, Louisiana, Maine, Maryland, Massachusetts, Michigan, Minnesota, Mississippi, Missouri, Nebraska, New Hampshire, New Jersey, New York, North Carolina, North Dakota, Ohio, Pennsylvania, Rhode Island, South Dakota, Vermont, Virginia, West Virginia, and Wisconsin. The District of Columbia has no primary divisions, and the entire area is considered equivalent to an MCD for statistical purposes.

The MCD's in 12 selected States (Connecticut, Maine, Massachusetts, Michigan, Minnesota, New Hampshire, New Jersey, New York, Pennsylvania, Rhode Island, Vermont, and Wisconsin) also serve as general-purpose local governments. The Census Bureau presents data for these MCD's in all data products in which it provides data for places.

Unorganized Territory (unorg.)

In nine States (Arkansas, Iowa, Kansas, Louisiana, Maine, Minnesota, North Carolina, North Dakota, and South Dakota), some counties contain territory that is not included in an MCD recognized by the Census Bureau. Each separate area of unorganized territory in these States is recognized as one or more separate county subdivisions for census purposes. Each unorganized territory is given a descriptive name, followed by the designation ''unorg.''

GEOGRAPHIC CODE

Geographic codes are shown primarily on machine-readable data products, such as computer tape and compact disc-read only memory (CD-ROM), but also appear on other products such as microfiche; they also are shown on some census maps. Codes are identified as ''census codes'' only if there is also a Federal Information Processing Standards (FIPS) code for the same geographic entity. A code that is not identified as either ''census'' or ''FIPS'' is usually a census code for which there is no FIPS equivalent, or for which the Census Bureau does not use the FIPS code. The exceptions, which use only the FIPS code in census products, are county, congressional district, and metropolitan area (that is, metropolitan statistical area, consolidated metropolitan statistical area, and primary metropolitan statistical area).

Census Code

Census codes are assigned for a variety of geographic entities, including American Indian and Alaska Native area, census division, census region, county subdivision, place, State, urbanized area, and voting district. The structure, format, and meaning of census codes appear in the 1990 census *Geographic Identification Code Scheme;* in the data dictionary portion of the technical documentation for summary tape files, CD-ROM's, and microfiche.

Federal Information Processing Standards (FIPS) Code

Federal Information Processing Standards (FIPS) codes are assigned for a variety of geographic entities, including American Indian and Alaska Native area, congressional district, county, county subdivision, metropolitan area, place, and State. The structure, format, and meaning of FIPS codes used in the census are shown in the 1990 census *Geographic Identification Code Scheme;* in the data dictionary portion of the technical documentation for summary tape files, CD-ROM's, and microfiche.

The objective of the FIPS codes is to improve the use of data resources of the Federal Government and avoid unnecessary duplication and incompatibilities in the collection, processing, and dissemination of data. More information about FIPS and FIPS code documentation is available from the National Technical Information Service, Springfield, VA 22161.

United States Postal Service (USPS) Code

United States Postal Service (USPS) codes for States are used in all 1990 data products. The codes are two-character alphabetic abbreviations. These codes are the same as the FIPS two-character alphabetic abbreviations.

GEOGRAPHIC PRESENTATION

Hierarchical Presentation

A hierarchical geographic presentation shows the geographic entities in a superior/subordinate structure in census products. This structure is derived from the legal, administrative, or areal relationships of the entities. The hierarchical structure is depicted in report tables by means of indentation, and is explained for machine-readable media in the discussion of file structure in the geographic coverage portion of the abstract in the technical documentation. An example of hierarchical presentation is the ''standard census geographic hierarchy'': block, within block group, within census tract or block numbering area, within place, within county subdivision, within county, within State, within division, within region, within the United States. Graphically, this is shown as:

```
United States
  Region
    Division
      State
        County
          County subdivision
            Place (or part)
              Census tract/ block numbering area
               (or part)
                Block group (or part)
                  Block
```

Inventory Presentation

An inventory presentation of geographic entities is one in which all entities of the same type are shown in alphabetical or code sequence, without reference to their hierarchical relationships. Generally, an inventory presentation shows totals for entities that may be split in a hierarchical presentation, such as place, census tract/

block numbering area, or block group. An example of a series of inventory presentations is: State, followed by all the counties in that State, followed by all the places in that State. Graphically, this is shown as:

State

County ''A''
County ''B''
County ''C''

Place ''X''
Place ''Y''
Place ''Z''

HISTORICAL COUNTS

Historical counts for total population and total housing units are shown in the 1990 CPH-2, *Population and Housing Unit Counts* report series. As in past censuses, the general rule for presenting historical data for States, counties, county subdivisions, and places is to show historical counts only for single, continually existing entities. Stated another way, if an entity existed for both the current and preceding censuses, the tables show counts for the preceding censuses. Included in this category are entities of the same type (county, county subdivision, place) even if they had changed their names. Also included are entities that merged, but only if the new entity retained the name of one of the merged entities. The historical counts shown are for each entity as it was bounded at each census.

In cases where an entity was formed since a preceding census, such as a newly incorporated place or a newly organized township, the symbol three dots ''...'' is shown for earlier censuses. The three-dot symbol also is shown for those parts of a place that have extended into an additional county or county subdivision through annexation or other revision of boundaries since the preceding census.

In a few cases, changes in the boundaries of county subdivisions caused a place to be split into two or more parts, or to be split differently than in the preceding census. If historical counts for the parts of the place as currently split did not appear in a preceding census, ''(NA)'' is shown for the place in each county subdivision; however, the historical population and housing unit counts of the place appear in tables that show the entire place. For counties, county subdivisions, and places formed since January 1, 1980, 1980 census population and housing unit counts in the 1990 territory are reported in the geographic change notes included in the ''User Notes'' text section of 1990 CPH-2, *Population and Housing Unit Counts*, and in the technical documentation of Summary Tape Files 1 and 3.

In some cases, population and housing unit counts for individual areas were revised since publication of the 1980 reports (indicated by the prefix ''r''). In a number of tables of 1990 CPH-2, *Population and Housing Unit Counts*, 1980 counts are shown for aggregations of individual areas, such as the number, population, and housing unit counts of places in size groups, or urban and rural distributions. Revisions of population and housing unit counts for individual areas were not applied to the various aggregations. Therefore, it may not be possible to determine the individual areas in a given aggregation using the historical counts; conversely, the sum of the counts shown for individual areas may not agree with the aggregation.

INTERNAL POINT

An internal point is a set of geographic coordinates (latitude and longitude) that is located within a specified geographic entity. A single point is identified for each entity; for many entities, this point represents the approximate geographic center of that entity. If the shape of the entity caused this point to be located outside the boundaries of the entity, it is relocated from the center so that it is within the entity. If the internal point for a block falls in a water area, it is relocated to a land area within the block. On machine-readable products, internal points are shown to six decimal places; the decimal point is implied.

METROPOLITAN AREA (MA)

The general concept of a metropolitan area (MA) is one of a large population nucleus, together with adjacent communities that have a high degree of economic and social integration with that nucleus. Some MA's are defined around two or more nuclei.

The MA classification is a statistical standard, developed for use by Federal agencies in the production, analysis, and publication of data on MA's. The MA's are designated and defined by the Federal Office of Management and Budget, following a set of official published standards. These standards were developed by the interagency Federal Executive Committee on Metropolitan Areas, with the aim of producing definitions that are as consistent as possible for all MA's nationwide.

Each MA must contain either a place with a minimum population of 50,000 or a Census Bureau-defined urbanized area and a total MA population of at least 100,000 (75,000 in New England). An MA comprises one or more central counties. An MA also may include one or more outlying counties that have close economic and social relationships with the central county. An outlying county must have a specified level of commuting to the central counties and also must meet certain standards regarding metropolitan character, such as population density, urban population, and population growth. In New England, MA's are composed of cities and towns rather than whole counties.

The territory, population, and housing units in MA's are referred to as ''metropolitan.'' The metropolitan category is subdivided into ''inside central city'' and ''outside central city.'' The territory, population, and housing units located outside MA's are referred to as ''nonmetropolitan.'' The

metropolitan and nonmetropolitan classification cuts across the other hierarchies; for example, there is generally both urban and rural territory within both metropolitan and nonmetropolitan areas.

To meet the needs of various users, the standards provide for a flexible structure of metropolitan definitions that classify an MA either as a metropolitan statistical area (MSA) or as a consolidated metropolitan statistical area (CMSA) that is divided into primary metropolitan statistical areas (PMSA's). Documentation of the MA standards and how they are applied is available from the Secretary, Federal Executive Committee on Metropolitan Areas, Population Division, U.S. Bureau of the Census, Washington, DC 20233.

Central City

In each MSA and CMSA, the largest place and, in some cases, additional places are designated as ''central cities'' under the official standards. A few PMSA's do not have central cities. The largest central city and, in some cases, up to two additional central cities are included in the title of the MA; there also are central cities that are not included in an MA title. An MA central city does not include any part of that city that extends outside the MA boundary.

Consolidated and Primary Metropolitan Statistical Area (CMSA and PMSA)

If an area that qualifies as an MA has more than one million persons, primary metropolitan statistical areas (PMSA's) may be defined within it. PMSA's consist of a large urbanized county or cluster of counties that demonstrates very strong internal economic and social links, in addition to close ties to other portions of the larger area. When PMSA's are established, the larger area of which they are component parts is designated a consolidated metropolitan statistical area (CMSA).

Metropolitan Statistical Area (MSA)

Metropolitan statistical areas (MSA's) are relatively free-standing MA's and are not closely associated with other MA's. These areas typically are surrounded by nonmetropolitan counties.

Metropolitan Area Title and Code

The title of an MSA contains the name of its largest central city and up to two additional city names, provided that the additional places meet specified levels of population, employment, and commuting. Generally, a city with a population of 250,000 or more is in the title, regardless of other criteria.

The title of a PMSA may contain up to three place names, as determined above, or up to three county names, sequenced in order of population. A CMSA title also may include up to three names, the first of which generally is the most populous central city in the area. The second name may be the first city or county name in the most populous remaining PMSA; the third name may be the first city or county name in the next most populous PMSA. A regional designation may be substituted for the second and/ or third names in a CMSA title if such a designation is supported by local opinion and is deemed to be unambiguous and suitable by the Office of Management and Budget.

The titles for all MA's also contain the name of each State in which the area is located. Each metropolitan area is assigned a four-digit FIPS code, in alphabetical order nationwide. If the fourth digit of the code is a ''2,'' it identifies a CMSA. Additionally, there is a separate set of two-digit codes for CMSA's, also assigned alphabetically.

OUTLYING AREAS OF THE UNITED STATES

The Census Bureau treats the outlying areas as the statistical equivalents of States for the 1990 census. The outlying areas are American Samoa, Guam, the Commonwealth of the Northern Mariana Islands (Northern Mariana Islands), Republic of Palau (Palau), Puerto Rico, and the Virgin Islands of the United States (Virgin Islands). Geographic definitions specific to each outlying area are shown in appendix A of the text in the data products for each area.

PLACE

Places, for the reporting of decennial census data, include census designated places and incorporated places. Each place is assigned a four-digit census code that is unique within State. Each place is also assigned a five-digit FIPS code that is unique within State. Both the census and FIPS codes are assigned based on alphabetical order within State. Consolidated cities (see below) are assigned a one-character alphabetical census code that is unique nationwide and a five-digit FIPS code that is unique within State.

Census Designated Place (CDP)

Census designated places (CDP's) are delineated for the decennial census as the statistical counterparts of incorporated places. CDP's comprise densely settled concentrations of population that are identifiable by name, but are not legally incorporated places. Their boundaries, which usually coincide with visible features or the boundary of an adjacent incorporated place, have no legal status, nor do these places have officials elected to serve traditional municipal functions. CDP boundaries may change with changes in the settlement pattern; a CDP with the same name as in previous censuses does not necessarily have the same boundaries.

Beginning with the 1950 census, the Census Bureau, in cooperation with State agencies and local census statistical areas committees, has identified and delineated boundaries for CDP's. In the 1990 census, the name of each such place is followed by ''CDP.'' In the 1980 census, ''(CDP)'' was used; in 1970, 1960, and 1950 censuses, these places were identified by ''(U),'' meaning ''unincorporated place.''

To qualify as a CDP for the 1990 census, an unincorporated community must have met the following criteria:

1. In all States except Alaska and Hawaii, the Census Bureau uses three population size criteria to designate a CDP. These criteria are:

   a. 1,000 or more persons if outside the boundaries of an urbanized area (UA) delineated for the 1980 census or a subsequent special census.

   b. 2,500 or more persons if inside the boundaries of a UA delineated for the 1980 census or a subsequent special census.

   c. 250 or more persons if outside the boundaries of a UA delineated for the 1980 census or a subsequent special census, and within the official boundaries of an American Indian reservation recognized for the 1990 census.

2. In Alaska, 25 or more persons if outside a UA, and 2,500 or more persons if inside a UA delineated for the 1980 census or a subsequent special census.

3. In Hawaii, 300 or more persons, regardless of whether the community is inside or outside a UA.

For the 1990 census, CDP's qualified on the basis of the population counts prepared for the 1990 Postcensus Local Review Program. Because these counts were subject to change, a few CDP's may have final population counts lower than the minimums shown above.

Hawaii is the only State with no incorporated places recognized by the Bureau of the Census. All places shown for Hawaii in the data products are CDP's. By agreement with the State of Hawaii, the Census Bureau does not show data separately for the city of Honolulu, which is coextensive with Honolulu County.

Consolidated City

A consolidated government is a unit of local government for which the functions of an incorporated place and its county or minor civil division (MCD) have merged. The legal aspects of this action may result in both the primary incorporated place and the county or MCD continuing to exist as legal entities, even though the county or MCD performs few or no governmental functions and has few or no elected officials. Where this occurs, and where one or more other incorporated places in the county or MCD continue to function as separate governments, even though they have been included in the consolidated government, the primary incorporated place is referred to as a ''consolidated city.''

The data presentation for consolidated cities varies depending upon the geographic presentation. In hierarchical presentations, consolidated cities are not shown. These presentations include the semi-independent places and the ''consolidated city (remainder).'' Where the consolidated city is coextensive with a county or county subdivision, the data shown for those areas in hierarchical presentations are equivalent to those for the consolidated government.

For inventory geographic presentations, the consolidated city appears at the end of the listing of places. The data for the consolidated city include places that are part of the consolidated city. The ''consolidated city (remainder)'' is the portion of the consolidated government minus the semi-independent places, and is shown in alphabetical sequence with other places.

In summary presentations by size of place, the consolidated city is not included. The places semi-independent of consolidated cities are categorized by their size, as is the ''consolidated city (remainder).''

Each consolidated city is assigned a one-character alphabetic census code. Each consolidated city also is assigned a five-digit FIPS code that is unique within State. The semi-independent places and the ''consolidated city (remainder)'' are assigned a four-digit census code and a five-digit FIPS place code that are unique within State. Both the census and FIPS codes are assigned based on alphabetical order within State.

Incorporated Place

Incorporated places recognized in 1990 census data products are those reported to the Census Bureau as legally in existence on January 1, 1990 under the laws of their respective States as cities, boroughs, towns, and villages, with the following exceptions: the towns in the New England States, New York, and Wisconsin, and the boroughs in New York are recognized as minor civil divisions for census purposes; the boroughs in Alaska are county equivalents.

POPULATION OR HOUSING UNIT DENSITY

Population or housing unit density is computed by dividing the total population or housing units of a geographic unit (for example, United States, State, county, place) by its land area measured in square kilometers or square miles. Density is expressed as both ''persons (or housing units) per square kilometer'' and ''persons (or housing units) per square mile'' of land area in 1990 census printed reports.

STATE

States are the primary governmental divisions of the United States. The District of Columbia is treated as a statistical equivalent of a State for census purposes. The four census regions, nine census divisions, and their component States are shown under ''CENSUS REGION AND CENSUS DIVISION'' in this appendix.

The Census Bureau treats the outlying areas as State equivalents for the 1990 census. The outlying areas are American Samoa, Guam, the Northern Mariana Islands, Palau, Puerto Rico, and the Virgin Islands of the United States. Geographic definitions specific to each outlying area are shown in appendix A in the data products for each area.

Each State and equivalent is assigned a two-digit numeric Federal Information Processing Standards (FIPS) code in alphabetical order by State name, followed by the outlying area names. Each State and equivalent area also is assigned a two-digit census code. This code is assigned on the basis of the geographic sequence of each State within each census division; the first digit of the code is the code for the respective division. Puerto Rico, the Virgin Islands, and the outlying areas of the Pacific are assigned ''0'' as the division code. Each State and equivalent area also is assigned the two-letter FIPS/ United States Postal Service (USPS) code.

In 12 selected States (Connecticut, Maine, Massachusetts, Michigan, Minnesota, New Hampshire, New Jersey, New York, Pennsylvania, Rhode Island, Vermont, and Wisconsin), the minor civil divisions also serve as general-purpose local governments. The Census Bureau presents data for these minor civil divisions in all data products in which it provides data for places.

TIGER

TIGER is an acronym for the new digital (computer-readable) geographic data base that automates the mapping and related geographic activities required to support the Census Bureau's census and survey programs. The Census Bureau developed the Topologically Integrated Geographic Encoding and Referencing (TIGER) System to automate the geographic support processes needed to meet the major geographic needs of the 1990 census: producing the cartographic products to support data collection and map publication, providing the geographic structure for tabulation and publication of the collected data, assigning residential and employer addresses to their geographic location and relating those locations to the Census Bureau's geographic units, and so forth. The content of the TIGER data base is made available to the public through a variety of ''TIGER Extract'' files that may be obtained from the Data User Services Division, U.S. Bureau of the Census, Washington, DC 20233.

UNITED STATES

The United States comprises the 50 States and the District of Columbia. In addition, the Census Bureau treats the outlying areas as statistical equivalents of States for the 1990 census. The outlying areas include American Samoa, Guam, the Northern Mariana Islands, Palau, Puerto Rico, and the Virgin Islands.

URBAN AND RURAL

The Census Bureau defines ''urban'' for the 1990 census as comprising all territory, population, and housing units in urbanized areas and in places of 2,500 or more persons outside urbanized areas. More specifically, ''urban'' consists of territory, persons, and housing units in:

1. Places of 2,500 or more persons incorporated as cities, villages, boroughs (except in Alaska and New York), and towns (except in the six New England States, New York, and Wisconsin), but excluding the rural portions of ''extended cities.''
2. Census designated places of 2,500 or more persons.
3. Other territory, incorporated or unincorporated, included in urbanized areas.

Territory, population, and housing units not classified as urban constitute ''rural.'' In the 100-percent data products, ''rural'' is divided into ''places of less than 2,500'' and ''not in places.'' The ''not in places'' category comprises ''rural'' outside incorporated and census designated places and the rural portions of extended cities. In many data products, the term ''other rural'' is used; ''other rural'' is a residual category specific to the classification of the rural in each data product.

In the sample data products, rural population and housing units are subdivided into ''rural farm'' and ''rural nonfarm.'' ''Rural farm'' comprises all rural households and housing units on farms (places from which $1,000 or more of agricultural products were sold in 1989); ''rural nonfarm'' comprises the remaining rural.

The urban and rural classification cuts across the other hierarchies; for example, there is generally both urban and rural territory within both metropolitan and nonmetropolitan areas.

In censuses prior to 1950, ''urban'' comprised all territory, persons, and housing units in incorporated places of 2,500 or more persons, and in areas (usually minor civil divisions) classified as urban under special rules relating to population size and density. The definition of urban that restricted itself to incorporated places having 2,500 or more persons excluded many large, densely settled areas merely because they were not incorporated. Prior to the 1950 census, the Census Bureau attempted to avoid some of the more obvious omissions by classifying selected areas as ''urban under special rules.'' Even with these rules, however, many large, closely built-up areas were excluded from the urban category.

To improve its measure of urban territory, population, and housing units, the Census Bureau adopted the concept of the urbanized area and delineated boundaries for

unincorporated places (now, census designated places) for the 1950 census. Urban was defined as territory, persons, and housing units in urbanized areas and, outside urbanized areas, in all places, incorporated or unincorporated, that had 2,500 or more persons. With the following three exceptions, the 1950 census definition of urban has continued substantially unchanged. First, in the 1960 census (but not in the 1970, 1980, or 1990 censuses), certain towns in the New England States, townships in New Jersey and Pennsylvania, and Arlington County, Virginia, were designated as urban. However, most of these ''special rule'' areas would have been classified as urban anyway because they were included in an urbanized area or in an unincorporated place of 2,500 or more persons. Second, ''extended cities'' were identified for the 1970, 1980, and 1990 censuses. Extended cities primarily affect the figures for urban and rural territory (area), but have very little effect on the urban and rural population and housing units at the national and State levels— although for some individual counties and urbanized areas, the effects have been more evident. Third, changes since the 1970 census in the criteria for defining urbanized areas have permitted these areas to be defined around smaller centers.

Documentation of the urbanized area and extended city criteria is available from the Chief, Geography Division, U.S. Bureau of the Census, Washington, DC 20233.

Extended City

Since the 1960 census, there has been a trend in some States toward the extension of city boundaries to include territory that is essentially rural in character. The classification of all the population and living quarters of such places as urban would include in the urban designation territory, persons, and housing units whose environment is primarily rural. For the 1970, 1980, and 1990 censuses, the Census Bureau identified as rural such territory and its population and housing units for each extended city whose closely settled area was located in an urbanized area. For the 1990 census, this classification also has been applied to certain places outside urbanized areas.

In summary presentations by size of place, the urban portion of an extended city is classified by the population of the entire place; the rural portion is included in ''other rural.''

URBANIZED AREA (UA)

The Census Bureau delineates urbanized areas (UA's) to provide a better separation of urban and rural territory, population, and housing in the vicinity of large places. A UA comprises one or more places (''central place'') and the adjacent densely settled surrounding territory (''urban fringe'') that together have a minimum of 50,000 persons. The urban fringe generally consists of contiguous territory having a density of least 1,000 persons per square mile. The urban fringe also includes outlying territory of such density if it was connected to the core of the contiguous area by road and is within 1 1/ 2 road miles of that core, or within 5 road miles of the core but separated by water or other undevelopable territory. Other territory with a population density of fewer than 1,000 people per square mile is included in the urban fringe if it eliminates an enclave or closes an indentation in the boundary of the urbanized area. The population density is determined by (1) outside of a place, one or more contiguous census blocks with a population density of at least 1,000 persons per square mile or (2) inclusion of a place containing census blocks that have at least 50 percent of the population of the place and a density of at least 1,000 persons per square mile. The complete criteria are available from the Chief, Geography Division, U.S. Bureau of the Census, Washington, DC 20233.

Urbanized Area Central Place

One or more central places function as the dominant centers of each UA. The identification of a UA central place permits the comparison of this dominant center with the remaining territory in the UA. There is no limit on the number of central places, and not all central places are necessarily included in the UA title. UA central places include:

1. Each place entirely (or partially, if the place is an extended city) within the UA that is a central city of a metropolitan area (MA).
2. If the UA does not contain an MA central city or is located outside of an MA, the central place(s) is determined by population size.

Urbanized Area Title and Code

The title of a UA identifies those places that are most important within the UA; it links the UA to the encompassing MA, where appropriate. If a single MA includes most of the UA, the title and code of the UA generally are the same as the title and code of the MA. If the UA is not mostly included in a single MA, if it does not include any place that is a central city of the encompassing MA, or if it is not located in an MA, the Census Bureau uses the population size of the included places, with a preference for incorporated places, to determine the UA title. The name of each State in which the UA is located also is in each UA title.

The numeric code used to identify each UA is the same as the code for the mostly encompassing MA (including CMSA and PMSA). If MA title cities represent multiple UA's, or the UA title city does not correspond to the first name of an MA title, the Census Bureau assigns a code based on the alphabetical sequence of the UA title in relationship to the other UA and MA titles.

VOTING DISTRICT (VTD)

A voting district (VTD) is any of a variety of types of areas (for example, election districts, precincts, wards, legislative districts) established by State and local governments for purposes of elections. For census purposes,

each State participating in Phase 2 of the 1990 Census Redistricting Data Program outlined the boundaries of VTD's around groups of whole census blocks on census maps. The entities identified as VTD's are not necessarily those legally or currently established. Also, to meet the ''whole block'' criterion, a State may have had to adjust VTD boundaries to nearby block boundaries. Therefore, the VTD's shown on the 1990 census tapes, listings, and maps may not represent the actual VTD's in effect at the time of the census. In the 1980 census, VTD's were referred to as ''election precincts.''

Each VTD is assigned a four-character alphanumeric code that is unique within each county. The code ''ZZZZ'' is assigned to nonparticipating areas; the Census Bureau reports data for areas coded ''ZZZZ.''

ZIP CODE®

ZIP Codes are administrative units established by the United States Postal Service (USPS) for the distribution of mail. ZIP Codes serve addresses for the most efficient delivery of mail, and therefore generally do not respect political or census statistical area boundaries. ZIP Codes usually do not have clearly identifiable boundaries, often serve a continually changing area, are changed periodically to meet postal requirements, and do not cover all the land area of the United States. ZIP Codes are identified by five-digit codes assigned by the USPS. The first three digits identify a major city or sectional distribution center, and the last two digits generally signify a specific post office's delivery area or point. For the 1990 census, ZIP Code data are tabulated for the five-digit codes in STF 3B.

APPENDIX B.
Definitions of Subject Characteristics

CONTENTS

POPULATION CHARACTERISTICS B–1

HOUSING CHARACTERISTICS B–1

Housing Units *(See Living Quarters)*
Living Quarters B–1
Occupied Housing Units *(See Living Quarters)*
Vacant Housing Units *(See Living Quarters)*

DERIVED MEASURES B–2

Percentages, Rates, and Ratios B–2

POPULATION CHARACTERISTICS

In this report, counts of all persons living in housing units and group quarters are presented for various geographic areas. Separate population characteristics are not shown.

HOUSING CHARACTERISTICS

LIVING QUARTERS

Living quarters are classified as either housing units or group quarters. Usually, living quarters are in structures intended for residential use (for example, a one-family home, apartment house, hotel or motel, boarding house, or mobile home). Living quarters also may be in structures intended for nonresidential use (for example, the rooms in a warehouse where a guard lives), as well as in places such as tents, vans, shelters for the homeless, dormitories, barracks, and old railroad cars.

Housing Units—A housing unit is a house, an apartment, a mobile home or trailer, a group of rooms or a single room occupied as separate living quarters or, if vacant, intended for occupancy as separate living quarters. Separate living quarters are those in which the occupants live and eat separately from any other persons in the building and which have direct access from outside the building or through a common hall.

The occupants may be a single family, one person living alone, two or more families living together, or any other group of related or unrelated persons who share living arrangements. For vacant units, the criteria of separateness and direct access are applied to the intended occupants whenever possible. If that information cannot be obtained, the criteria are applied to the previous occupants.

Both occupied and vacant housing units are included in the housing unit inventory, except that recreational vehicles, boats, vans, tents, railroad cars, and the like are included only if they are occupied as someone's usual place of residence. Vacant mobile homes are included provided they are intended for occupancy on the site where they stand. Vacant mobile homes on dealers' sales lots, at the factory, or in storage yards are excluded from the housing inventory.

If the living quarters contain 9 or more persons unrelated to the householder or person in charge (a total of 10 unrelated persons), they are classified as group quarters. If the living quarters contain eight or fewer persons unrelated to the householder or person in charge, they are classified as housing units.

Occupied Housing Units—A housing unit is classified as occupied if it is the usual place of residence of the person or group of persons living in it at the time of enumeration, or if the occupants are only temporarily absent; that is, away on vacation. If all the persons staying in the unit at the time of the census have their usual place of residence elsewhere, the unit is classified as vacant. A household includes all the persons who occupy a housing unit as their usual place of residence. By definition, the count of occupied housing units for 100-percent tabulations is the same as the count of households or householders.

Vacant Housing Units—A housing unit is vacant if no one is living in it at the time of enumeration, unless its occupants are only temporarily absent. Units temporarily occupied at the time of enumeration entirely by persons who have a usual residence elsewhere are also classified as vacant. (For more information, see discussion under ''Usual Home Elsewhere.'')

New units not yet occupied are classified as vacant housing units if construction has reached a point where all exterior windows and doors are installed and final usable floors are in place. Vacant units are excluded if they are open to the elements; that is, the roof, walls, windows, and/ or doors no longer protect the interior from the elements, or if there is positive evidence (such as a sign on the house or in the block) that the unit is condemned or is to be demolished. Also excluded are quarters being used entirely for nonresidential purposes, such as a store or an office, or quarters used for the storage of business supplies or inventory, machinery, or agricultural products.

Hotels, Motels, Rooming Houses, Etc.—Occupied rooms or suites of rooms in hotels, motels, and similar places are

classified as housing units only when occupied by permanent residents; that is, persons who consider the hotel as their usual place of residence or have no usual place of residence elsewhere. Vacant rooms or suites of rooms are classified as housing units only in those hotels, motels, and similar places in which 75 percent or more of the accommodations are occupied by permanent residents.

If any of the occupants in a rooming or boarding house live and eat separately from others in the building and have direct access, their quarters are classified as separate housing units.

Staff Living Quarters—The living quarters occupied by staff personnel within any group quarters are separate housing units if they satisfy the housing unit criteria of separateness and direct access; otherwise, they are considered group quarters.

Comparability—The first Census of Housing in 1940 established the ''dwelling unit'' concept. Although the term became ''housing unit'' and the definition has been modified slightly in succeeding censuses, the 1990 definition is essentially comparable to previous censuses. There was no change in the housing unit definition between 1980 and 1990.

DERIVED MEASURES

This report includes various derived measures such as percentages, as well as certain rates and ratios. Derived measures which round to less than 0.1 are not shown but indicated as zero. In printed reports, zero is indicated by showing a dash (–).

Percentages, Rates, and Ratios

These measures are frequently presented in census products and are used to compare two numbers or two sets of measurements. These comparisons are made in two ways: (1) subtraction which provides an absolute measure of the difference between two items and (2) the quotient of two numbers which provides a relative measure of difference.

APPENDIX C.
Accuracy of the Data

CONTENTS

Confidentiality of the Data C–1
Editing of Unacceptable Data C–1
Sources of Error C–1

CONFIDENTIALITY OF THE DATA

To maintain confidentiality required by law (Title 13, United States Code), the Bureau of the Census applies a confidentiality edit to assure published data do not disclose information about specific individuals, households, and housing units. The result is that a small amount of uncertainty is introduced into some of the census characteristics to prevent identification of specific individuals, households, or housing units. The edit is controlled so that the counts of total persons, totals by race and American Indian tribe, Hispanic origin, and age 18 years and over are *not affected* by the confidentiality edit and are published as collected. In addition, total counts for housing units by tenure are not affected by this edit.

The confidentiality edit is conducted by selecting a sample of census households from the 100-percent data internal census files and interchanging its data with other households that have identical characteristics on a set of selected key variables but are in different geographic locations within the same State. To provide more protection for ''small areas,'' a higher sampling rate was used for these areas. The net result of this procedure is that the data user's ability to obtain census data, particularly for small areas and subpopulation groups, has been significantly enhanced.

EDITING OF UNACCEPTABLE DATA

The objective of the processing operation is to produce a set of data that describes the population as accurately and clearly as possible. To meet this objective, questionnaires were edited during field data collection operations for consistency, completeness, and acceptability. Questionnaires were also reviewed by census clerks for omissions, certain inconsistencies, and population coverage. For example, write-in entries such as ''Don't know'' or ''NA'' were considered unacceptable. For some district offices, the initial edit was automated; however, for the majority of the district offices, it was performed by clerks. As a result of this operation, a telephone or personal visit followup was made to obtain missing information. Potential coverage errors were included in the followup, as well as a sample of questionnaires with omissions or inconsistencies.

Subsequent to field operations, remaining incomplete or inconsistent information on the questionnaires was assigned using imputation procedures during the final automated edit of the collected data. Allocations, or computer assignments of acceptable codes in place of unacceptable entries or blanks, are needed most often when an entry for a given item is lacking or when the information reported for a person or housing unit on that item is inconsistent with other information for that same person or housing unit. As in previous censuses, the general procedure for changing unacceptable entries was to assign an entry for a person or housing unit that was consistent with entries for persons or housing units with similar characteristics. The assignment of acceptable codes in place of blanks or unacceptable entries enhances the usefulness of the data.

Another way in which corrections were made during the computer editing process was through substitution; that is, the assignment of a full set of characteristics for a person or housing unit. When there was an indication that a housing unit was occupied, but the questionnaire contained no information for the people within the household, or the occupants were not listed on the questionnaire, a previously accepted household was selected as a substitute, and the full set of characteristics for the substitute was duplicated. The assignment of the full set of housing characteristics occurred when there was no housing information available. If the housing unit was determined to be occupied, the housing characteristics were assigned from a previously processed occupied unit. If the housing unit was vacant, the housing characteristics were assigned from a previously processed vacant unit.

SOURCES OF ERROR

In any large-scale statistical operation, such as the 1990 decennial census, human- and machine-related errors occur. These errors are commonly referred to as nonsampling errors. Such errors include not enumerating every household or every person in the population, not obtaining all required information from the respondents, obtaining incorrect or inconsistent information, and recording information incorrectly. In addition, errors can occur during the field review of the enumerators' work, during clerical handling of the census questionnaires, or during the electronic processing of the questionnaires.

To reduce various types of nonsampling errors, a number of techniques were implemented during the planning, development of the mailing address list, data collection, and data processing activities. Quality assurance methods

were used throughout the data collection and processing phases of the census to improve the quality of the data. A reinterview program was designed to minimize the errors in the data collection phase for enumerator-filled questionnaires.

Several coverage improvement programs were implemented during the development of the census address list and census enumeration and processing to minimize undercoverage of the population and housing units. These programs were developed based on experience from the 1980 decennial census and results from the 1990 decennial census testing cycle. In developing and updating the census address list, the Census Bureau used a variety of specialized procedures in different parts of the country.

- For larger urban areas, the Census Bureau purchased and coded address lists, had the United States Postal Service (USPS) review and update this list, and conducted a dependent canvass and update operation. Prior to mailout, local officials were given the opportunity to examine block counts of address listings (local review) and identify possible errors, and the USPS conducted a final review.
- For small cities and suburban and selected rural parts of the country, the Census Bureau created the address list through a listing operation that occurred in 1988 and 1989. For the addresses listed in 1988, the USPS reviewed and updated this list, and the Census Bureau reconciled USPS corrections through a field check; prior to mailout, the USPS conducted a final review of these addresses, and local officials participated in reviewing block counts of address listings.

Coverage improvement programs continued during and after mailout. The Census Bureau (rather than the USPS) delivered census questionnaires in the rural and seasonal housing areas listed in 1989 and in inner-city public housing developments. Computer and clerical edits and telephone and personal visit followups contributed to improved coverage.

APPENDIX D.
Collection and Processing Procedures

CONTENTS

Data Collection Procedures ---------- D–2
Enumeration and Residence Rules ---------- D–1
Processing Procedures ---------- D–4

ENUMERATION AND RESIDENCE RULES

In accordance with census practice dating back to the first United States census in 1790, each person was to be enumerated as an inhabitant of his or her ''usual residence'' in the 1990 census. Usual residence is the place where the person lives and sleeps most of the time or considers to be his or her usual residence. This place is not necessarily the same as the person's legal residence or voting residence. In the vast majority of cases, however, the use of these different bases of classification would produce substantially the same statistics, although there might be appreciable differences for a few areas.

The implementation of this practice has resulted in the establishment of rules for certain categories of persons whose usual place of residence is not immediately apparent. Furthermore, this practice means that persons were not always counted as residents of the place where they happened to be staying on Census Day (April 1, 1990).

Enumeration Rules

Each person whose usual residence was in the United States was to be included in the census, without regard to the person's legal status or citizenship. In a departure from earlier censuses, foreign diplomatic personnel participated voluntarily in the census, regardless of their residence on or off the premises of an embassy. As in previous censuses, persons in the United States specifically excluded from the census were foreign travelers who had not established a residence.

Americans with a usual residence outside the United States were not enumerated in the 1990 census. United States military and Federal civilian employees, and their dependents overseas, are included in the population counts for States for purposes of Congressional apportionment, but are excluded from all other tabulations for States and their subdivisions. The counts of United States military and Federal civilian employees, and their dependents, were obtained from administrative records maintained by Federal departments and agencies. Other Americans living overseas, such as employees of international agencies and private businesses and students, were not enumerated, nor were their counts obtained from administrative sources. On the other hand, Americans temporarily overseas were to be enumerated at their usual residence in the United States.

Residence Rules

Each person included in the census was to be counted at his or her usual residence—the place where he or she lives and sleeps most of the time or the place where the person considers to be his or her usual home. If a person had no usual residence, the person was to be counted where he or she was staying on April 1, 1990.

Persons temporarily away from their usual residence, whether in the United States or overseas, on a vacation or on a business trip, were counted at their usual residence. Persons who occupied more than one residence during the year were counted at the one they considered to be their usual residence. Persons who moved on or near Census Day were counted at the place they considered to be their usual residence.

Persons in the Armed Forces—Members of the Armed Forces were counted as residents of the area in which the installation was located, either on the installation or in the surrounding community. Family members of Armed Forces personnel were counted where they were living on Census Day (for example, with the Armed Forces person or at another location).

Each Navy ship not deployed to the 6th or 7th Fleet was attributed to the municipality that the Department of the Navy designated as its homeport. If the homeport included more than one municipality, ships berthed there on Census Day were assigned by the Bureau of the Census to the municipality in which the land immediately adjacent to the dock or pier was actually located. Ships attributed to the homeport, but not physically present and not deployed to the 6th or 7th Fleet, were assigned to the municipality named on the Department of the Navy's homeport list. These rules also apply to Coast Guard vessels.

Personnel assigned to each Navy and Coast Guard ship were given the opportunity to report a residence off the ship. Those who did report an off-ship residence in the communities surrounding the homeport were counted there; those who did not were counted as residents of the ship. Personnel on Navy ships deployed to the 6th or 7th Fleet on Census Day were considered to be part of the overseas population.

Persons on Maritime Ships—Persons aboard maritime ships who reported an off-ship residence were counted at that residence. Those who did not were counted as residents of the ship, and were attributed as follows:

1. The port where the ship was docked on Census Day, if that port was in the United States or its territories.
2. The port of departure if the ship was at sea, provided the port was in the United States or its territories.
3. The port of destination in the United States or its territories, if the port of departure of a ship at sea was a foreign port.
4. The overseas population if the ship was docked at a foreign port or at sea between foreign ports. (These persons were not included in the overseas population for apportionment purposes.)

Persons Away at School—College students were counted as residents of the area in which they were living while attending college, as they have been since the 1950 census. Children in boarding schools below the college level were counted at their parental home.

Persons in Institutions—Persons under formally authorized, supervised care or custody, such as in Federal or State prisons; local jails; Federal detention centers; juvenile institutions; nursing, convalescent, and rest homes for the aged and dependent; or homes, schools, hospitals, or wards for the physically handicapped, mentally retarded, or mentally ill, were counted at these places.

Persons Away From Their Usual Residence on Census Day—Migrant agricultural workers who did not report a usual residence elsewhere were counted as residents of the place where they were on Census Day. Persons in worker camps who did not report a usual residence elsewhere were counted as residents of the camp where they were on Census Day.

In some parts of the country, natural disasters displaced significant numbers of households from their usual place of residence. If these persons reported a destroyed or damaged residence as their usual residence, they were counted at that location.

Persons away from their usual residence were counted by means of interviews with other members of their families, resident managers, or neighbors.

DATA COLLECTION PROCEDURES

The 1990 census was conducted primarily through self-enumeration. The questionnaire packet included general information about the 1990 census and an instruction guide explaining how to complete the questionnaire. Spanish-language questionnaires and instruction guides were available on request. Instruction guides also were available in 32 other languages.

Enumeration of Housing Units

Each housing unit in the country received one of two versions of the census questionnaire:

1. A short-form questionnaire that contained a limited number of basic population and housing questions; these questions were asked of all persons and housing units and are often referred to as 100-percent questions.
2. A long-form questionnaire that contained the 100-percent items and a number of additional questions; a sampling procedure was used to determine those housing units that were to receive the long-form questionnaire.

Three sampling rates were employed. For slightly more than one-half of the country, one in every six housing units (about 17 percent) received the long-form or sample questionnaire. In functioning local governmental units (counties and incorporated places, and in some parts of the country, towns and townships) estimated to have fewer than 2,500 inhabitants, every other housing unit (50 percent) received the sample questionnaire in order to enhance the reliability of the sample data for these small areas. For census tracts and block numbering areas having more than 2,000 housing units in the Census Bureau's address files, one in every eight housing units (about 13 percent) received a sample questionnaire, providing reliable statistics for these areas while permitting the Census Bureau to stay within a limit of 17.7 million sample questionnaires, or a one-in-six sample, nationwide.

The mail-out/ mail-back procedure was used mainly in cities, suburban areas, towns, and rural areas where mailing addresses consisted of a house number and street name. In these areas, the Census Bureau developed mailing lists that included about 88.4 million addresses. The questionnaires were delivered through the mail and respondents were to return them by mail. Census questionnaires were delivered 1 week before Census Day (April 1, 1990)

The update/ leave/ mail-back method was used mainly in densely populated rural areas where it was difficult to develop mailing lists because mailing addresses did *not* use house number and street name. The Census Bureau compiled lists of housing units in advance of the census. Enumerators delivered the questionnaires, asked respondents to return them by mail, and added housing units not on the mailing lists. This method was used mainly in the South and Midwest, and also included some high-rise, low-income urban areas. A variation of this method was used in urban areas having large numbers of boarded-up buildings. About 11 million housing units were enumerated using this method.

The list/ enumerate method (formerly called conventional or door-to-door enumeration) was used mainly in very remote and sparsely-settled areas. The United States

Postal Service delivered unaddressed short-form questionnaires before Census Day. Starting a week before Census Day, enumerators canvassed these areas, checked that all housing units received a questionnaire, created a list of all housing units, completed long-form questionnaires, and picked up the completed short-form questionnaires. This method was used mainly in the West and Northeast to enumerate an estimated 6.5 million housing units.

Followup

Nonresponse Followup—In areas where respondents were to mail back their questionnaires, an enumerator visited each address from which a questionnaire was not received.

Coverage and Edit-Failure Followup—In the mail-back areas, some households returned a questionnaire that did not meet specific quality standards because of incomplete or inconsistent information, or the respondent had indicated difficulty in deciding who was to be listed on the questionnaire. These households were contacted by telephone or by personal visit to obtain the missing information or to clarify who was to be enumerated in the household. In areas where an enumerator picked up the questionnaires, the enumerator checked the respondent-filled questionnaire for completeness and consistency.

Special Enumeration Procedures

Special procedures and questionnaires were used for the enumeration of persons in group quarters, such as college dormitories, nursing homes, prisons, military barracks, and ships. The questionnaires (Individual Census Reports, Military Census Reports, and Shipboard Census Reports) included the 100-percent population questions but did not include any housing questions. In all group quarters, all persons were asked the basic population questions; in most group quarters, additional questions were asked of a sample (one-in-six) of persons.

Shelter and Street Night (S-Night)

The Census Bureau collected data for various components of the homeless population at different stages in the 1990 census. ''Shelter and Street Night'' (S-Night) was a special census operation to count the population in four types of locations where homeless people are found. On the evening of March 20, 1990, and during the early morning hours of March 21, 1990, enumerators counted persons in pre-identified locations:

1. Emergency shelters for the homeless population (public and private; permanent and temporary).
2. Shelters with temporary lodging for runaway youths.
3. Shelters for abused women and their children.
4. Open locations in streets or other places not intended for habitation.

Emergency shelters include all hotels and motels costing $12 or less (excluding taxes) per night regardless of whether persons living there considered themselves to be homeless, hotels and motels (regardless of cost) used entirely to shelter homeless persons, and pre-identified rooms in hotels and motels used for homeless persons and families. Enumeration in shelters usually occurred from 6 p.m. to midnight; street enumeration, from 2 a.m. to 4 a.m.; abandoned and boarded-up buildings from 4 a.m. to 8 a.m.; and shelters for abused women, from 6 p.m. on March 20 to noon on March 21.

Other components, which some consider as part of the homeless population, were enumerated as part of regular census operations. These include persons doubled up with other families, as well as persons with no other usual home living in transient sites, such as commercial campgrounds, maternity homes for unwed mothers, and drug/ alcohol abuse detoxification centers. In institutions, such as local jails and mental hospitals, the Census Bureau does not know who has a usual home elsewhere; therefore, even though some are literally homeless, these persons cannot be identified separately as a component of the homeless population.

There is no generally agreed-upon definition of ''the homeless,'' and there are limitations in the census count that prevent obtaining a total count of the homeless population under any definition. As such, the Census Bureau does not have a definition and will not provide a total count of ''the homeless.'' Rather, the Census Bureau will provide counts and characteristics of persons found at the time of the census in *selected* types of living arrangements. These selected components can be used as building blocks to construct a count of homeless persons appropriate to particular purposes as long as the data limitations are taken into account.

In preparation for ''Shelter-and-Street-Night'' enumeration, the regional census centers (RCC's) mailed a certified letter (Form D-33 (L)) to the highest elected official of each active functioning government of the United States (more than 39,000) requesting them to identify:

1. All shelters with sleeping facilities (permanent and temporary, such as church basements, armories, public buildings, and so forth, that could be open on March 20).
2. Hotels and motels used to house homeless persons and families.
3. A list of outdoor locations where homeless persons tend to be at night.
4. Places such as bus or train stations, subway stations, airports, hospital emergency rooms, and so forth, where homeless persons seek shelter at night.

5. The specific addresses of abandoned or boarded-up buildings where homeless persons were thought to stay at night.

The letter from the RCC's to the governmental units emphasized the importance of listing night-time congregating sites. The list of shelters was expanded using information from administrative records and informed local sources. The street sites were limited to the list provided by the jurisdictions. All governmental units were eligible for ''Shelter and Street Night.'' For cities with 50,000 or more persons, the Census Bureau took additional steps to update the list of shelter and street locations if the local jurisdiction did not respond to the certified letter. Smaller cities and rural areas participated if the local jurisdiction provided the Census Bureau a list of shelters or open public places to visit or if shelters were identified through our inventory development, local knowledge update, or during the Special Place Prelist operation.

The Census Bureau encouraged persons familiar with homeless persons and the homeless themselves to apply as enumerators. This recruiting effort was particularly successful in larger cities.

For shelters, both long- and short-form Individual Census Reports (ICR's) were distributed. For street enumeration, only short-form ICR's were used. Persons in shelters and at street locations were asked the basic population questions. Additional questions about social and economic characteristics were asked of a sample of persons in shelters only.

Enumerators were instructed *not* to ask who was homeless; rather, they were told to count all persons (including children) staying overnight at the shelters, and everyone they saw on the street except the police, other persons in uniform, and persons engaged in employment or obvious money-making activities other than begging and panhandling.

At both shelter and street sites, persons found sleeping were not awakened to answer questions. Rather, the enumerator answered the sex and race questions by observation and estimated the person's age to the best of his or her ability. In shelters, administrative records and information from the shelter operator were used, when available, for persons who were already asleep.

Less than 1 percent of shelters refused to participate in the census count at first. By the end of the census period, most of those eventually cooperated and the number of refusals had been reduced to a few. For the final refusals, head counts and population characteristics were obtained by enumerators standing outside such shelters and counting people as they left in the morning.

The ''street'' count was restricted to persons who were visible when the enumerator came to the open, public locations that had been identified by local jurisdictions. Homeless persons who were well hidden, moving about, or in locations other than those identified by the local governments were likely missed. The number missed will never be known and there is no basis to make an estimate of the number missed from census data. The count of persons in open, public places was affected by many factors, including the extra efforts made to encourage people to go to shelters for ''Shelter and Street Night,'' the weather (which was unusually cold in many parts of the country), the presence of the media, and distrust of the census. Expectations of the number of homeless persons on the street cannot be based on the number seen during the day because the night-time situation is normally very different as more homeless persons are in shelters or very well hidden.

For both ''Shelter-and-Street-Night'' locations, the Census Bureau assumed that the usual home of those enumerated was in the block where they were found (shelter or street).

The ''Shelter-and-Street-Night'' operation replaced and expanded the 1980 Mission Night (M-Night) and Casual Count operations. These two operations were aimed at counting the population who reported having no usual residence. M-Night was conducted a week after Census Day, in April 1980. Enumerators visited hotels, motels, and similar places costing $4 or less each night; missions, flophouses, local jails and similar places at which the average length of stay was 30 days or less; and nonshelter locations, such as bus depots, train stations, and all night movie theaters. Questions were asked of everyone, regardless of age. Enumerators conducted M-Night up to midnight on April 8, 1980, and returned the next morning to collect any forms completed after midnight.

The Casual Count operation was conducted in May 1980 at additional nonshelter locations, such as street corners, pool halls, welfare and employment offices. This operation lasted for approximately 2 weeks. Casual Count was conducted during the day only in selected large central cities. Only persons who appeared to be at least 15 years of age were asked if they had been previously enumerated. Casual Count was actually a coverage-improvement operation. It was not specifically an operation to count homeless persons living in the streets. Persons were excluded if they said they had a usual home outside the city because it was not cost effective to check through individual questionnaires in another city to try to find the person.

PROCESSING PROCEDURES

Respondents returned many census questionnaires by mail to 1 of over 344 census district offices or to one of six processing offices. In these offices, the questionnaires were ''checked in'' and edited for completeness and consistency of the responses. After this initial processing had been performed, all questionnaires were sent to the processing offices.

In the processing offices, the household questionnaires were microfilmed and processed by the Film Optical Sensing Device for Input to Computers (FOSDIC). For most items on the questionnaire, the information supplied

by the respondent was indicated by filling circles in predesignated positions. FOSDIC electronically ''read'' these filled circles from the microfilm copy of the questionnaire and transferred the information to computer tape. The computer tape did not include individual names, addresses, or handwritten responses.

The data processing was performed in several stages. All questionnaires were microfilmed, ''read'' by FOSDIC, and transferred to computer disk. Selected written entries in the race question on both the short and long forms were keyed from the microfilm and coded using the data base developed from the 1980 census and subsequent content and operational tests. Keying of other written entries on the long forms occurred in the seven processing offices.

The information (for example, income dollar amounts or homeowner shelter costs) on these keyed files was merged with the FOSDIC data or processed further through one of three automated coding programs. The codes for industry, occupation, place-of-birth, migration, place-of-work, ancestry, language, relationship, race, and Hispanic origin were merged with the FOSDIC data for editing, weighting, and tabulating operations at Census Bureau headquarters. All responses to the questions on Individual Census Reports (ICR's), Military Census Reports (MCR's), and Shipboard Census Reports (SCR's) were keyed, not processed by microfilm or FOSDIC.

APPENDIX E.
Facsimiles of Respondent Instructions and Questionnaire Pages

Your Guide for the

1990 U.S. Census Form

This guide gives helpful information on filling out your census form. If you need more help, call the local U.S. census office. **The telephone number is on the cover of the questionnaire.** After you have filled out your form, please return it in the **envelope** we have provided.

On the inside	Page
How to fill out your census form	**2**
Example	**2**
Your answers are confidential	**2**
Instructions for the census questions	**3–5**
What the census is about	**5**
Why the census asks certain questions	**5**

CENSUS '90

U.S. DEPARTMENT OF COMMERCE
BUREAU OF THE CENSUS

D-3

How to Fill Out Your Census Form

Please use a black lead pencil only. Black lead pencil is better to use than ballpoint or other pens. Most questions ask you to fill in the circle, or to print the information. See **Example** below.

Make sure you print answers for everyone in this household. If someone in the household, such as a roomer or boarder, does not want to give you all the information for the form, print at least the person's name and answer questions 2 and 3. A census taker will call to get the other information directly from the person.

There may be a question you cannot answer exactly. For example, you might not know the age of an elderly person or the price for which your house would sell. Ask someone else in your household; if no one knows, give your best estimate.

Instructions for individual questions begin on page 3 of this guide. They will help you to understand the questions and answer them correctly.

If you have a question about filling out the census form or need assistance, call the local U.S. census office. **The telephone number is given on the cover of the questionnaire.**

If you do not mail back your census form, a census taker will be sent out to assist you. But it saves time and your taxpayer dollars if you fill out the form yourself and mail it back.

Example

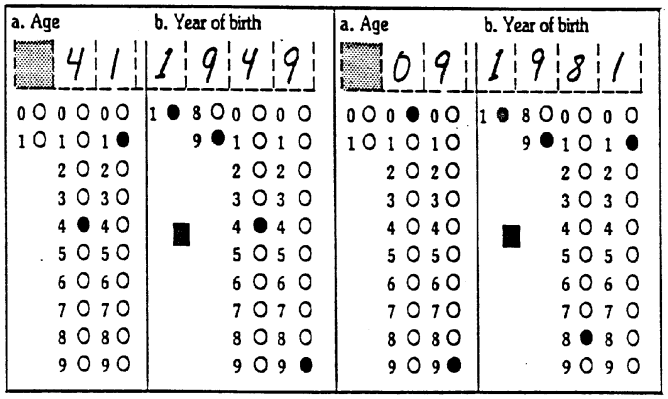

Your Answers Are Confidential

The law authorizing the census (Title 13, U.S. Code) also provides that your answers are confidential. No one except census workers may see your completed form and they can be fined and/or imprisoned for any disclosure of your answers. Only after 72 years can your individual census form become available to other government agencies (whether federal, state, county, or local). Until then, no other person or business can see your individual report.

The same law that protects the confidentiality of your answers requires that you provide the information asked in this census to the best of your knowledge.

Information collected from the decennial census is used for a variety of statistical purposes. Census information is used to find out where funding is most needed for schools, health centers, highways, and other services. Census results are used by members of public and private groups--including community organizations--and by businesses and industries, as well as by agencies at all levels of government.

Instructions for Questions 1a through 7

1a. List everyone who lives at this address in question 1a. If you are not sure if you should list a person, see the rules on page 1 of the census form. If you are still not sure, answer as best you can and fill in "Yes" for question H1a or H1b, as appropriate.

If there are more than seven people in your household, please list all the persons in question 1a, complete the form for seven people, and mail it back in the enclosed envelope. A census taker will call to obtain the information for the additional persons.

b. If everyone listed in question 1a usually lives at another address(es), print the address(es) in 1b.

2. Fill one circle to show how each person is related to the person in column 1.

If **Other relative** of the person in column 1, print the exact relationship such as son-in-law, daughter-in-law, grandparent, nephew, niece, mother-in-law, father-in-law, cousin, and so on.

If the **Stepson/stepdaughter** of the person in column 1 also has been legally adopted by the person in column 1, mark **Stepson/stepdaughter** but do not mark **Natural-born or adopted son/daughter**. In other words, **Stepson/stepdaughter** takes precedence over **Adopted son/daughter.**

4. Fill ONE circle for the race each person considers himself/herself to be.

If you fill the **Indian (Amer.)** circle, print the name of the tribe or tribes in which the person is enrolled. If the person is not enrolled in a tribe, print the name of the principal tribe(s).

If you fill the **Other API** circle [under **Asian or Pacific Islander (API)**], **only** print the name of the group to which the person belongs. For example, the **Other API** category includes persons who identify as Burmese, Fijian, Hmong, Indonesian, Laotian, Bangladeshi, Pakistani, Tongan, Thai, Cambodian, Sri Lankan, and so on.

If you fill the **Other race** circle, be sure to print the name of the race.

If the person considers himself/herself to be **White, Black or Negro, Eskimo or Aleut, fill one circle only. Please do not print the race in the boxes.**

The **Black or Negro** category also includes persons who identify as African-American, Afro-American, Haitian, Jamaican, West Indian, Nigerian, and so on.

All persons, regardless of citizenship status, should answer this question.

5. Print age at last birthday in the space provided (print "00" for babies less than 1 year old). Fill in the matching circle below each box. Also, print year of birth in the space provided. Then fill in the matching circle below each box. For an illustration of how to complete question 5, see the **Example** on page 2 of this guide.

6. If the person's only marriage was annulled, mark **Never married**.

7. A person is of Spanish/Hispanic origin if the person's origin (ancestry) is Mexican, Mexican-Am., Chicano, Puerto Rican, Cuban, Argentinean, Colombian, Costa Rican, Dominican, Ecuadoran, Guatemalan, Honduran, Nicaraguan, Peruvian, Salvadoran, from other Spanish-speaking countries of the Caribbean or Central or South America, or from Spain.

If you fill the **Yes, other Spanish/Hispanic** circle, print one group.

A person who is not of Spanish/Hispanic origin should answer this question by filling the **No (not Spanish/Hispanic)** circle. Note that the term **"Mexican-Am."** refers only to persons of Mexican origin or ancestry.

All persons, regardless of citizenship status, should answer this question.

Instructions for Questions H1a through H6

H1a. Refer to the list of persons you entered in question 1a on page 1. If you left anyone out of your list because you were not sure if the person(s) should be listed, answer question H1a as **Yes**. Then enter the name(s) and reason(s) why you did not list the person(s) on the lines provided. Otherwise, answer question H1a as **No**.

b. If you included anyone on your list even though you were not sure that you should list the person(s), answer question H1b as **Yes**. Then enter the name(s) and reason(s) why you listed the person(s) on the lines provided. Otherwise, answer question H1b as **No**.

H2. Fill only one circle.

Count all occupied and vacant apartments in the house or building. Do not count stores or office space.

Detached means there is open space on all sides, or the house is joined only to a shed or garage. *Attached* means that the house is joined to another house or building by at least one wall that goes from ground to roof. An example of **A one-family house attached to one or more houses** is a house in a row of houses attached to one another.

A mobile home or trailer that has had one or more rooms added or built onto it should be counted as a *one-family detached house;* a porch or shed is not considered a room.

H3. Count only whole rooms in your house, apartment, or mobile home used for living purposes, such as living rooms, dining rooms, kitchens, bedrooms, finished recreation rooms, family rooms, etc. Do not count bathrooms, kitchenettes, strip or pullman kitchens, utility rooms, foyers, halls, half-rooms, porches, balconies, unfinished attics, unfinished basements, or other unfinished space used for storage.

H4. Housing is owned if the owner or co-owner lives in it. Mark **Owned by you or someone in this household with a mortgage or loan** if the house, apartment, or mobile home is mortgaged or there is a contract to purchase. Mark **Owned by you or someone in this household free and clear (without a mortgage)** if there is no mortgage or other debt. If the house, apartment, or mobile home is owned but the land is rented, mark this question to show the status of the house, apartment, or mobile home.

Mark **Rented for cash rent** if any money rent is paid, even if the rent is paid by persons who are not members of your household, or by a federal, state, or local government agency.

Mark **Occupied without payment of cash rent** if the unit is **not** owned or being bought by the occupants and if money rent is **not** paid or contracted. The unit may be owned by friends or relatives who live elsewhere and who allow occupancy without charge. A house or apartment may be provided as part of wages or salary. Examples are: caretaker's or janitor's house or apartment; parsonages; tenant farmer or sharecropper houses for which the occupants do not pay cash rent; or military housing.

H5a. Answer H5a and H5b if you live in a one-family house or mobile home; include only land which you own or rent.

b. A business is easily recognized from the outside; for example, a grocery store or barber shop. A medical office is a doctor's or dentist's office regularly visited by patients.

H6. If this is a house, include the value of the house, the land it is on, and any other structures on the same property. If the house is owned but the land is rented, estimate the combined value of the house and the land. If this is a condominium unit, estimate the value for your house or apartment including your share of the common elements. If this is a mobile home, include the value of the mobile home and the value of the land. If you rent the land, estimate the value of the rented land and add it to the value of the mobile home.

Instructions for Questions H7a and H7b

H7a. Report the rent agreed to or contracted for, even if the rent for your house, apartment, or mobile home is unpaid or paid by someone else.

If rent is paid:	Multiply rent by:	If rent is paid:	Divide rent by:
By the day	30	4 times a year	3
By the week	4	2 times a year	6
Every other week	2	Once a year	12

b. Answer **Yes** if meals are included in the monthly rent payment, or you must contract for meals or a meal plan in order to live in this building.

What the Census Is About – Some Questions and Answers

Why are we taking a census?

The most important reason for taking a decennial census is to determine how many representatives each state will have in Congress.

What does the Census Bureau do with the information you provide?

The individual information collected in the census is grouped together into statistical totals. Information such as the number of persons in a given area, their ages, educational background, the characteristics of their housing, etc., enable government, business, and industry to plan more effectively.

How long have we been taking the census?

The first census was taken in 1790 in accordance with the requirement in the first article of the constitution. A census has been taken every 10 years since. The 1990 Decennial Census marks the 200th anniversary of the census.

How are you being counted?

Census forms are delivered to all households a few days before census day. Households are requested to fill out the form and mail it back to the census office.

Why the Census Asks Certain Questions

Here are a few reasons for asking some of the questions.

It is as important to get information about people and their houses as it is to count them.

Name? Names help make sure that everyone in a household is counted, but that no one is counted twice.

Value or rent? Government and planning agencies use answers to these questions in combination with other information to develop housing programs to meet the needs of people at different economic levels.

CENSUS '90

OFFICIAL 1990 U.S. CENSUS FORM

Thank you for taking time to complete and return this census questionnaire. It's important to you, your community, and the Nation.

The law requires answers but guarantees privacy.

By law (Title 13, U.S. Code), you're required to answer the census questions to the best of your knowledge. However, the same law guarantees that your census form remains confidential. For 72 years--or until the year 2062--only Census Bureau employees can see your form. No one else--no other government body, no police department, no court system or welfare agency--is permitted to see this confidential information under any circumstances.

How to get started--and get help.

Start by listing on the next page the names of all the people who live in your home. Please answer all questions with a black lead pencil. You'll find detailed instructions for answering the census in the enclosed guide. If you need additional help, call the toll-free telephone number to the left, near your address.

Please answer and return your form promptly.

Complete your form and return it by April 1, 1990 in the postage-paid envelope provided. Avoid the inconvenience of having a census taker visit your home.

Again, thank you for answering the 1990 Census.
Remember: Return the completed form by April 1, 1990.

Para personas de habla hispana –
(For Spanish-speaking persons)

Si usted desea un cuestionario del censo en español, llame sin cargo alguno al siguiente número: **1-800-CUENTAN**
(o sea 1-800-283-6826)

U.S. Department of Commerce
BUREAU OF THE CENSUS

FORM **D-1**

OMB No. 0607-0628
Approval Expires 07/31/91

Page 1

The 1990 census must count every person at his or her "usual residence." This means the place where the person lives and sleeps most of the time.

1a. List on the numbered lines below the name of each person living here on Sunday, April 1, including all persons staying here who have no other home. If EVERYONE at this address is staying here temporarily and usually lives somewhere else, follow the instructions given in question 1b below.

Include	Do NOT include
• Everyone who usually lives here such as family members, housemates and roommates, foster children, roomers, boarders, and live-in employees	• Persons who usually live somewhere else
• Persons who are temporarily away on a business trip, on vacation, or in a general hospital	• Persons who are away in an institution such as a prison, mental hospital, or a nursing home
• College students who stay here while attending college	• College students who live somewhere else while attending college
• Persons in the Armed Forces who live here	• Persons in the Armed Forces who live somewhere else
• Newborn babies still in the hospital	
• Children in boarding schools below the college level	
• Persons who stay here most of the week while working even if they have a home somewhere else	• Persons who stay somewhere else most of the week while working
• Persons with no other home who are staying here on April 1	

Print last name, first name, and middle initial for each person. Begin on line 1 with the household member (or one of the household members) in whose name this house or apartment is owned, being bought, or rented. If there is no such person, start on line 1 with any adult household member.

	LAST	FIRST	INITIAL		LAST	FIRST	INITIAL
1				7			
2				8			
3				9			
4				10			
5				11			
6				12			

1b. If EVERYONE is staying here only temporarily and usually lives somewhere else, list the name of each person on the numbered lines above, fill this circle ⟶ ○ and print their usual address below. DO NOT PRINT THE ADDRESS LISTED ON THE FRONT COVER.

House number | Street or road/Rural route and box number | Apartment number

City | State | ZIP Code

County or foreign country | Names of nearest intersecting streets or roads

NOW PLEASE OPEN THE FLAP TO PAGE 2 AND ANSWER ALL QUESTIONS FOR THE FIRST 7 PEOPLE LISTED. USE A BLACK LEAD PENCIL ONLY.

PLEASE ALSO ANSWER HOUSING QUESTIONS ON PAGE 3 →

Please fill one column for each person listed in Question 1a on page 1.	PERSON 1	PERSON 2
	Last name First name / Middle initial	Last name First name / Middle initial
2. How is this person related to PERSON 1? Fill ONE circle for each person. If **Other relative** of person in column 1, fill circle and print exact relationship, such as mother-in-law, grandparent, son-in-law, niece, cousin, and so on.	START in this column with the household member (or one of the members) in whose name the home is owned, being bought, or rented. If there is no such person, start in this column with any adult household member.	If a RELATIVE of Person 1: ○ Husband/wife ○ Brother/sister ○ Natural-born or adopted son/daughter ○ Father/mother ○ Grandchild ○ Other relative ○ Stepson/ stepdaughter If NOT RELATED to Person 1: ○ Roomer, boarder, or foster child ○ Unmarried partner ○ Housemate, roommate ○ Other nonrelative
3. Sex Fill ONE circle for each person.	○ Male ○ Female	○ Male ○ Female
4. Race Fill ONE circle for the race that the person considers himself/herself to be. If **Indian (Amer.)**, print the name of the enrolled or principal tribe. → If **Other Asian or Pacific Islander (API)**, print one group, for example: Hmong, Fijian, Laotian, Thai, Tongan, Pakistani, Cambodian, and so on. → If **Other race**, print race. →	○ White ○ Black or Negro ○ Indian (Amer.) (Print the name of the enrolled or principal tribe.) ○ Eskimo ○ Aleut Asian or Pacific Islander (API) ○ Chinese ○ Japanese ○ Filipino ○ Asian Indian ○ Hawaiian ○ Samoan ○ Korean ○ Guamanian ○ Vietnamese ○ Other API ○ Other race (Print race)	○ White ○ Black or Negro ○ Indian (Amer.) (Print the name of the enrolled or principal tribe.) ○ Eskimo ○ Aleut Asian or Pacific Islander (API) ○ Chinese ○ Japanese ○ Filipino ○ Asian Indian ○ Hawaiian ○ Samoan ○ Korean ○ Guamanian ○ Vietnamese ○ Other API ○ Other race (Print race)
5. Age and year of birth **a.** Print each person's age at last birthday. Fill in the matching circle below each box. **b.** Print each person's year of birth and fill the matching circle below each box.	a. Age: 0 ○ 0 ○ 0 ○ / 1 ○ 1 ○ 1 ○ / 2 ○ 2 ○ / 3 ○ 3 ○ / 4 ○ 4 ○ / 5 ○ 5 ○ / 6 ○ 6 ○ / 7 ○ 7 ○ / 8 ○ 8 ○ / 9 ○ 9 ○ b. Year of birth: 1 / 1 ● 8 ○ 0 ○ 0 ○ / 9 ○ 1 ○ 1 ○ / 2 ○ 2 ○ / 3 ○ 3 ○ / 4 ○ 4 ○ / 5 ○ 5 ○ / 6 ○ 6 ○ / 7 ○ 7 ○ / 8 ○ 8 ○ / 9 ○ 9 ○	a. Age: 0 ○ 0 ○ 0 ○ / 1 ○ 1 ○ 1 ○ / 2 ○ 2 ○ / 3 ○ 3 ○ / 4 ○ 4 ○ / 5 ○ 5 ○ / 6 ○ 6 ○ / 7 ○ 7 ○ / 8 ○ 8 ○ / 9 ○ 9 ○ b. Year of birth: 1 / 1 ● 8 ○ 0 ○ 0 ○ / 9 ○ 1 ○ 1 ○ / 2 ○ 2 ○ / 3 ○ 3 ○ / 4 ○ 4 ○ / 5 ○ 5 ○ / 6 ○ 6 ○ / 7 ○ 7 ○ / 8 ○ 8 ○ / 9 ○ 9 ○
6. Marital status Fill ONE circle for each person.	○ Now married ○ Separated ○ Widowed ○ Never married ○ Divorced	○ Now married ○ Separated ○ Widowed ○ Never married ○ Divorced
7. Is this person of Spanish/Hispanic origin? Fill ONE circle for each person. If **Yes, other Spanish/Hispanic**, print one group. →	○ No (not Spanish/Hispanic) ○ Yes, Mexican, Mexican-Am., Chicano ○ Yes, Puerto Rican ○ Yes, Cuban ○ Yes, other Spanish/Hispanic (Print one group, for example: Argentinean, Colombian, Dominican, Nicaraguan, Salvadoran, Spaniard, and so on.)	○ No (not Spanish/Hispanic) ○ Yes, Mexican, Mexican-Am., Chicano ○ Yes, Puerto Rican ○ Yes, Cuban ○ Yes, other Spanish/Hispanic (Print one group, for example: Argentinean, Colombian, Dominican, Nicaraguan, Salvadoran, Spaniard, and so on.)
FOR CENSUS USE →	○ ○	○ ○

PERSON 7

Last name

First name — Middle initial

If a RELATIVE of Person 1:

- ○ Husband/wife
- ○ Natural-born or adopted son/daughter
- ○ Stepson/ stepdaughter
- ○ Brother/sister
- ○ Father/mother
- ○ Grandchild
- ○ Other relative

If NOT RELATED to Person 1:

- ○ Roomer, boarder, or foster child
- ○ Housemate, roommate
- ○ Unmarried partner
- ○ Other nonrelative

- ○ Male
- ○ Female

- ○ White
- ○ Black or Negro
- ○ Indian (Amer.) (Print the name of the enrolled or principal tribe.)
- ○ Eskimo
- ○ Aleut

Asian or Pacific Islander (API)

- ○ Chinese
- ○ Filipino
- ○ Hawaiian
- ○ Korean
- ○ Vietnamese
- ○ Japanese
- ○ Asian Indian
- ○ Samoan
- ○ Guamanian
- ○ Other API

- ○ Other race (Print race)

a. Age — b. Year of birth

- ○ Now married
- ○ Widowed
- ○ Divorced
- ○ Separated
- ○ Never married

- ○ No (not Spanish/Hispanic)
- ○ Yes, Mexican, Mexican-Am., Chicano
- ○ Yes, Puerto Rican
- ○ Yes, Cuban
- ○ Yes, other Spanish/Hispanic (Print one group, for example: Argentinean, Colombian, Dominican, Nicaraguan, Salvadoran, Spaniard, and so on.)

NOW PLEASE ANSWER QUESTIONS H1a—H7b FOR YOUR HOUSEHOLD

H1a. Did you leave anyone out of your list of persons for Question 1a on page 1 because you were not sure if the person should be listed — for example, someone temporarily away on a business trip or vacation, a newborn baby still in the hospital, or a person who stays here once in a while and has no other home?

- ○ Yes, please print the name(s) and reason(s).
- ○ No

b. Did you include anyone in your list of persons for Question 1a on page 1 even though you were not sure that the person should be listed — for example, a visitor who is staying here temporarily or a person who usually lives somewhere else?

- ○ Yes, please print the name(s) and reason(s).
- ○ No

H2. Which best describes this building? Include all apartments, flats, etc., even if vacant.

- ○ A mobile home or trailer
- ○ A one-family house detached from any other house
- ○ A one-family house attached to one or more houses
- ○ A building with 2 apartments
- ○ A building with 3 or 4 apartments
- ○ A building with 5 to 9 apartments
- ○ A building with 10 to 19 apartments
- ○ A building with 20 to 49 apartments
- ○ A building with 50 or more apartments
- ○ Other

H3. How many rooms do you have in this house or apartment? Do NOT count bathrooms, porches, balconies, foyers, halls, or half-rooms.

- ○ 1 room
- ○ 2 rooms
- ○ 3 rooms
- ○ 4 rooms
- ○ 5 rooms
- ○ 6 rooms
- ○ 7 rooms
- ○ 8 rooms
- ○ 9 or more rooms

H4. Is this house or apartment —

- ○ Owned by you or someone in this household with a mortgage or loan?
- ○ Owned by you or someone in this household free and clear (without a mortgage)?
- ○ Rented for cash rent?
- ○ Occupied without payment of cash rent?

If this is a ONE-FAMILY HOUSE —

H5a. Is this house on ten or more acres?

- ○ Yes
- ○ No

b. Is there a business (such as a store or barber shop) or a medical office on this property?

- ○ Yes
- ○ No

Answer only if you or someone in this household OWNS OR IS BUYING this house or apartment —

H6. What is the value of this property; that is, how much do you think this house and lot or condominium unit would sell for if it were for sale?

- ○ Less than $10,000
- ○ $10,000 to $14,999
- ○ $15,000 to $19,999
- ○ $20,000 to $24,999
- ○ $25,000 to $29,999
- ○ $30,000 to $34,999
- ○ $35,000 to $39,999
- ○ $40,000 to $44,999
- ○ $45,000 to $49,999
- ○ $50,000 to $54,999
- ○ $55,000 to $59,999
- ○ $60,000 to $64,999
- ○ $65,000 to $69,999
- ○ $70,000 to $74,999
- ○ $75,000 to $79,999
- ○ $80,000 to $89,999
- ○ $90,000 to $99,999
- ○ $100,000 to $124,999
- ○ $125,000 to $149,999
- ○ $150,000 to $174,999
- ○ $175,000 to $199,999
- ○ $200,000 to $249,999
- ○ $250,000 to $299,999
- ○ $300,000 to $399,999
- ○ $400,000 to $499,999
- ○ $500,000 or more

Answer only if you PAY RENT for this house or apartment —

H7a. What is the monthly rent?

- ○ Less than $80
- ○ $80 to $99
- ○ $100 to $124
- ○ $125 to $149
- ○ $150 to $174
- ○ $175 to $199
- ○ $200 to $224
- ○ $225 to $249
- ○ $250 to $274
- ○ $275 to $299
- ○ $300 to $324
- ○ $325 to $349
- ○ $350 to $374
- ○ $375 to $399
- ○ $400 to $424
- ○ $425 to $449
- ○ $450 to $474
- ○ $475 to $499
- ○ $500 to $524
- ○ $525 to $549
- ○ $550 to $599
- ○ $600 to $649
- ○ $650 to $699
- ○ $700 to $749
- ○ $750 to $999
- ○ $1,000 or more

b. Does the monthly rent include any meals?

- ○ Yes
- ○ No

FOR CENSUS USE

A. Total persons

B. Type of unit

Occupied: ○ First form ○ Cont'n

Vacant: ○ Regular ○ Usual home elsewhere

C1. Vacancy status

- ○ For rent
- ○ For sale only
- ○ Rented or sold, not occupied
- ○ For seas/ rec/occ
- ○ For migrant workers
- ○ Other vacant

C2. Is this unit boarded up?

- ○ Yes
- ○ No

D. Months vacant

- ○ Less than 1
- ○ 1 up to 2
- ○ 2 up to 6
- ○ 6 up to 12
- ○ 12 up to 24
- ○ 24 or more

E. Complete after

JIC 1: ○ LR ○ TC ○ QA ○ P/F ○ RE ○ I/T ○ MV ○ ED ○ EN

JIC 2: ○ P0 ○ P3 ○ P6 ○ P1 ○ P4 ○ IA ○ P2 ○ P5 ○ SM

F. Cov.

○ 1b ○ 1a ○ 7 ○ H1

G. DO ID

Please make sure you have . . .

1. **FILLED this form completely.**
2. **ANSWERED Question 1a** on page 1.
3. **ANSWERED Questions 2 through 7** for each person you listed in Question 1a.
4. **ANSWERED Questions H1a through H7b** on page 3.

Also . . .

5. **PRINT here the name** of a household member who filled the form, the date the form was completed, and the telephone number at which a person in this household can be called.

Name			Date
Telephone number →	Area code	Number	○ Day ○ Night

Then . . .

6. **FOLD the form the way it was sent to you.**
7. **MAIL it back by April 1,** or as close to that date as possible, in the envelope provided; no stamp is needed. When you insert your completed questionnaire, please make sure that the address of the U.S. Census Office can be seen through the window on the front of the envelope.

NOTE – If you have listed more than 7 persons in Question 1a, please make sure that you have filled the form for the first 7 people. Then mail back this form. A census taker will call to obtain the information for the other people.

Thank you very much.

The Census Bureau estimates that, for the average household, this form will take 14 minutes to complete, including the time for reviewing the instructions and answers. Comments about this estimate should be directed to the Associate Director for Management Services, Bureau of the Census, Washington, DC 20233, Attn: CEN-90, and to the Office of Management and Budget, Paperwork Reduction Project CEN-90, Washington, DC 20503. Please DO NOT RETURN your questionnaire to either of these addresses. Use the enclosed preaddressed envelope to return your completed questionnaire.

APPENDIX F.
Data Products and User Assistance

CONTENTS

Data Products F–1
Geographic Products F–3
Other Census Bureau Resources F–5
Reference Materials F–4
Sources of Assistance F–4

The 1990 census data products, being released during 1991-93, are available in a variety of new and traditional media. The Census Bureau has increased the product options available to data users in an effort to meet a variety of requirements and maximize the usefulness of the data. For example, laser discs, called CD-ROM (compact disc—read-only memory), are a new data delivery medium.

The Census Bureau also has expanded services and sources of assistance available to data users. For example, the State Data Center Program has been expanded to include over 1,400 organizations to provide data and services to the public.

This appendix provides a detailed introduction to the 1990 census data products and related materials, such as maps and reference publications. It concludes by describing sources of assistance and other Census Bureau data available to the public.

DATA PRODUCTS

Printed reports and computer tape files traditionally are the most widely used products. The Census Bureau also offers data on microfiche, on CD-ROM laser discs, and through its online service, CENDATA™. These various products are described below. For information about prices and how to order, write or call Customer Services. (See the ''Sources of Assistance'' section for the address and phone number.)

The data products present statistics about the subjects covered in the 1990 census questionnaires. These subjects are listed in figure 1, page F–7. As the figure shows, there are 100-percent subjects (those covered in questions asked of everyone or about every housing unit) and sample subjects (those covered in questions asked at about one out of every six housing units). Generally, a data product presents either 100-percent data prepared by tabulating the responses to the 100-percent questions from all questionnaires, or sample data prepared by tabulating only the responses to the 100-percent and sample questions from the ''long-form'' questionnaires. Two report series, 1990 CPH-3 and 1990 CPH-4 (see figure 2, page F–8), present both 100-percent and sample data.

Printed Reports

Printed reports are the most convenient and readily available source of data for most census users. The Census Bureau releases the reports in several series (see figure 2) that are grouped under three broad titles: *1990 Census of Population and Housing* (1990 CPH), *1990 Census of Population* (1990 CP), and *1990 Census of Housing* (1990 CH). There also are reports, not reflected in figure 2, for the outlying areas of the Pacific. The reports are sold by the Superintendent of Documents, U.S. Government Printing Office. (See the ''Sources of Assistance'' section for the address and phone number.)

In several series, there are separate reports for each State. The geographic coverage of the State reports is listed in figure 2. The United States summaries for these report series contain, for the most part, data for the United States, regions, divisions, States, metropolitan areas (MA's), urbanized areas (UA's), counties, American Indian and Alaska Native areas, places with 10,000 or more persons, and other large substate areas (for example, county subdivisions, such as towns and townships, with 10,000 or more persons in selected States).

Report series that present data for small areas, such as census tracts, contain limited subject-matter detail (for example, counts of people by age ranges—under 5 years, 5 to 9 years, etc.—rather than by single years). Report series that include greater amounts of subject-matter detail include less geographic detail.

Computer Tape Files

The Census Bureau provides more data on tape and other machine-readable products than in printed reports. These products are sold by the Census Bureau's Customer Services. There are several general types of data files released on computer tape (available on both reels and cartridges). They are introduced below, and more information is presented in figures 3 and 4, pages F–11 through F–13.

Public Law 94-171 Data—This data file presents the counts designed and formatted for use in legislative redistricting. These counts also are available on CD-ROM and paper listings. Excerpts are available on CENDATA™. The counts, for areas as small as blocks, census tracts, and voting districts, include totals for population, race groups, persons of Hispanic origin, population 18 years and over, and housing units. (See figure 4.)

Summary Tape Files (STF's)— These computer tape files provide statistics with greater subject-matter detail than printed reports. They also present statistics for some types of areas, such as block groups and blocks, that are not included in the reports. (See figure 3.)

Here are some important features of STF's:

- Each STF presents a particular set of data tables for specific types of geographic areas.
- Each STF has three or more file types (indicated by a letter suffix attached to the STF number) that differ in the geographic levels reported, but contain the same data detail.
- STF's 1 and 2 contain 100-percent data, and STF's 3 and 4 offer sample data.
- STF's 1 and 3 report on smaller areas and offer less data detail than STF's 2 and 4.
- STF's 1 through 4 offer greater data detail than the 1980 STF's 1 through 4.

Subject Summary Tape Files (SSTF's)—These files are the source of the subject reports and provide greater subject-matter detail than the STF's. They present data for the United States, regions, and divisions, and, in some cases, also for States, counties, and large cities. (See figure 4.)

Public Use Microdata Sample (PUMS) Files—These computer tape files (see figure 4) contain data from samples of long-form housing-unit records (''microdata'') for large geographic areas. Each sample housing-unit record includes essentially all the 1990 census data collected about each person in a sample household and the characteristics of the housing unit. Information that could be used to identify an individual or a housing unit is not included in the file.

Microdata files enable users to prepare customized tabulations and cross-tabulations of most items on the census questionnaire. There are two PUMS files:

- A file presenting a 5-percent sample of housing units in which each household record includes codes to let the user know in what area, such as a group of counties, a single county, or a place, the household is located. Each area identified must have a population of at least 100,000 and boundaries that do not cross State lines.
- A file presenting a 1-percent sample of housing units. Its household records include codes associating them with MA's and other large areas, the boundaries of which may cross State lines. (For the 1980 census, there were two files with 1-percent samples. The 1-percent sample showing data for selected urbanized areas and other large areas will not be produced for the 1990 census.)

Other Special Computer Tape Files—Other files include the Census/ Equal Employment Opportunity (EEO) Special File and the County-to-County Migration File. (See figure 4.) The Census Bureau may prepare additional special files.

Microfiche

Block statistics are available on microfiche as they were for the 1980 census. The microfiche present, in table format, a subset of the tabulations for census blocks found in STF 1B (see figure 3). In the 1990 census, for the first time, the entire land area of the Nation and its possessions was block-numbered. This increased the number of blocks for which the Census Bureau provides data from 2.5 million in 1980 to 7 million for 1990. The cost and storage of block data of this magnitude would be prohibitive if the data were published in printed reports.

STF's 1A and 3A are available on microfiche, as well. As noted in figure 3, they provide data for a variety of geographic areas. Also, all printed reports are offered on microfiche from Customer Services soon after they are published.

Compact Disc—Read-Only Memory (CD-ROM)

For the 1990 census, the Public Law (P.L.) 94-171 file; an extract of STF 1B that presents selected statistics for blocks; and STF's 1A, 1C, 3A, 3B, and 3C are also available on CD-ROM. (One 4 3/ 4-inch CD-ROM, a type of optical or laser disc, can hold the contents of approximately 1,600 flexible diskettes, or three or four high-density computer tapes.)

Online Information Systems

The Census Bureau began CENDATA™, its online information service, in 1984. CENDATA™ is accessible through two information vendors, CompuServe and DIALOG. A number of Census Bureau reports, in whole or in part, are offered online. For the 1990 census, CENDATA™ provides up-to-date information about the availability of data products and carries selections of State, county, MA, and place data from the P.L. 94-171 tape file and STF's 1 and 3.

Custom Data Products

These products are for users who require unique tabulations that are not included in standard products; for example, information for locally defined geographic areas. Users also can order special microdata files.

The cost of preparing custom products must be paid by the users who request them. Any data that the Census Bureau provides in these products are subject to the same standards applied to other data to ensure that confidential individual information is not revealed.

User-Defined Areas Program (UDAP) Tabulations— UDAP can provide a set of predefined data tables for locally defined areas that do not correspond to standard 1990 census geographic areas. Users identify the geographic areas of interest to them by delineating boundaries around groupings of census blocks on 1990 census County

Block Maps or by electronically submitting the geographic components of their area of interest. (A contact for more information is given in the ''Sources of Assistance'' section.)

Special Tabulations—The Census Bureau can prepare special data tabulations for any specific geographic or subject-matter area. Users should rely on standard reports, tapes, microfiche, or user-defined area tabulations whenever possible, since special tabulations tend to be substantially more expensive and take time to arrange and produce. (Contacts for more information are given in the ''Sources of Assistance'' section.)

GEOGRAPHIC PRODUCTS

Maps

Census Bureau maps are necessary for virtually all uses of small-area 1990 census data. They are needed to locate the specific geographic areas for which the census provides data and to study the spatial relationship of the data for analytic purposes. The Census Bureau prepares a variety of 1990 census maps. Among the most useful are these four series:

County Block Maps—These maps show census blocks and their numbers; boundaries for statistical and governmental entities, such as census tracts and places; and physical features. The P.L. 94-171 version of these maps also shows voting district boundaries in those States that furnished them. The maps are prepared on electrostatic plotters by county (or equivalent entity) with one or more map sheets each, depending on the size and shape of the area and the density of the block pattern. An average county requires 20 map sheets. The maps may be purchased from Customer Services.

County Subdivision Outline Maps—Maps in this State-based series present the boundaries of the counties, county subdivisions, places, American Indian and Alaska Native areas (including off-reservation trust lands), tribal designated statistical areas, and tribal jurisdiction statistical areas. Electrostatic-plotter copies are available for purchase from Customer Services. Also, they appear on multiple page-size sheets in the State reports of these series: 1990 CPH-1, 1990 CPH-2, 1990 CPH-5, 1990 CP-1, 1990 CP-2, 1990 CH-1, and 1990 CH-2.

Census Tract/ Block Numbering Area (BNA) Outline Maps—Maps in this county-based series depict census tract or BNA boundaries and numbers, and the features underlying the boundaries. They also show governmental units in relation to the census tracts/ BNA's. The Superintendent of Documents sells printed copies.

Voting District Outline Maps—Maps in this county-based series depict voting district boundaries (for those counties for which States furnished boundary information) and the features underlying the boundaries. They also show governmental unit boundaries in relation to the voting districts. They are prepared on electrostatic plotters and sold by Customer Services.

Geographic Publications

The *Geographic Identification Code Scheme* report in the 1990 CPH-R series shows the 1990 census geographic area codes and Federal information processing standards (FIPS) codes, as appropriate, for States, metropolitan areas, counties, county subdivisions, places, American Indian and Alaska Native areas, and other entities, along with some descriptive information about the codes. The code scheme also is offered on computer tape.

Machine-Readable Geographic Files

All 1990 census summary tape files include 1990 census geographic area codes, FIPS codes, certain area names, land and inland water area in square kilometers, geographic coordinates for an internal point for each entity, and other geographic information.

The Census Bureau developed an automated geographic data base, known as the TIGER (Topologically Integrated Geographic Encoding and Referencing) System, to produce the geographic products for the 1990 census. TIGER provides coordinate-based digital map information for the entire United States, Puerto Rico, the U.S. Virgin Islands, and the Pacific territories over which the United States has jurisdiction.

The TIGER System has significantly improved the utility of 1990 census maps and geographic reference products. Extract files generated from the TIGER System permit users, with appropriate software, to perform such tasks as linking the statistical data in the P.L. 94-171 file or the STF's and displaying selected characteristics on maps or a video display screen at different scales and with whatever boundaries they select for any geographic area of the country. For example, a map for a particular county could show the distribution of the voting age population by city block.

The first extract of selected geographic and cartographic information intended for computer applications, such as plotting maps and building geographic information systems, is called the TIGER/ Line™ files. TIGER/ Line™ files contain attributes for the segments of each boundary and feature (for example, roads, railroads, and rivers), including 1990 census geographic codes for adjacent areas, latitude/ longitude coordinates of segment end points and the curvature of segments, the name and type of the feature, and the relevant census feature class code identifying the feature segment by category. TIGER/ Line™ files also furnish address ranges and associated ZIP Codes for each side of street segments in major urban areas; provide the names of landmarks, such as lakes and golf courses; and include other information.

TIGER/ Line™ files and other TIGER System extracts, such as TIGER/ Boundary™ and TIGER/ DataBase™, are released on computer tape and, in some cases, CD-ROM. For information on TIGER extract files, contact Customer Services.

REFERENCE MATERIALS

The Census Bureau issues several reference publications for data users. Some are sold by the Superintendent of Documents; others are distributed free by Customer Services. Addresses and phone numbers for the Superintendent of Documents and Customer Services are given in the following section.

- *1990 Census of Population and Housing, Guide.* This guide, in the 1990 CPH-R report series, provides detailed information about all aspects of the census and a comprehensive glossary of census terms. Sold by the Superintendent of Documents, U.S. Government Printing Office.
- *1990 Census of Population and Housing Tabulation and Publication Program.* A free report describing 1990 census products, comparing 1990 products with those of 1980, and more. Request from Customer Services.
- *Census '90 Basics.* A free booklet covering how the 1990 census data were collected and processed, the full range of data products, the maps and geographic files, and more, but with less detail than the Guide (above). Request from Customer Services.
- *Census ABC's—Applications in Business and Community.* A free booklet that highlights key information about the 1990 census and illustrates a variety of ways the data can be used. Request from Customer Services.
- *Strength in Numbers.* A free, tabloid-size booklet designed to assist people in using 1990 census data in redistricting. Among other features, it includes illustrations of maps and Public Law 94-171 counts. Request from Customer Services.
- *TIGER: The Coast-to-Coast Digital Map Data Base.* A free booklet describing the structure and uses of the Census Bureau's TIGER System. Request from Customer Services.
- *Census and You.* The Census Bureau's monthly newsletter for data users. It reports on the latest 1990 census developments, selected new publications and computer tape files, other censuses and surveys, developments in services to users, and upcoming conferences and training courses. Subscriptions are sold by the Superintendent of Documents, U.S. Government Printing Office.
- *Monthly Product Announcement.* A free monthly listing of all new Census Bureau publications; microfiche; maps; data files on tape, diskettes, or CD-ROM; and technical documentation. To subscribe, contact Customer Services.
- *Census Catalog and Guide.* A comprehensive annual description of data products, statistical programs, and services of the Census Bureau. It provides abstracts of the publications, data files, microfiche, maps, and items online. In addition, the Catalog/ Guide offers such features as information about censuses and surveys and telephone contact lists of data specialists at the Census Bureau, the State Data Centers, and other data processing service centers. It is sold by the Superintendent of Documents, U.S. Government Printing Office.

Users also can get listings of new Census Bureau products, updated daily, by subscribing to the *Daily List.* This information and selected statistics are available online through CENDATA™, the Census Bureau's online information service. For more information, contact Customer Services.

SOURCES OF ASSISTANCE

U.S. Bureau of the Census

The Census Bureau's Customer Services sells most of the machine-readable data products, microfiche, and maps described earlier. (The 1990 census printed reports are sold by the Superintendent of Documents, as noted below.) Also, users may consult with specialists at the Census Bureau's Washington headquarters and its 12 regional offices. From time to time, the specialists also conduct workshops, seminars, and training courses.

Washington, DC, Contacts—To order products, for a telephone contacts list of Census Bureau specialists, and for general information: Customer Services, U.S. Bureau of the Census, Washington, DC 20233, telephone 301-763-4100 (fax number, 301-763-4794).

For User-Defined Areas Program (UDAP) information: UDAP Staff, Decennial Planning Division, U.S. Bureau of the Census, Washington, DC 20233, telephone 301-763-4282.

For special tabulation information: Population—Rosemarie Cowan, Population Division, U.S. Bureau of the Census, Washington, DC 20233, telephone 301-763-5476; Housing—William Downs, Housing and Household Economic Statistics, U.S. Bureau of the Census, Washington, DC 20233, telephone 301-763-8553.

Regional Office Contacts—

Atlanta, GA	404-347-2274
Boston, MA	617-565-7078
Charlotte, NC	704-371-6144
Chicago, IL	312-353-0980
Dallas, TX	214-767-7105
Denver, CO	303-969-7750
Detroit, MI	313-354-4654
Kansas City, KS	913-236-3711
Los Angeles, CA	818-904-6339
New York, NY	212-264-4730
Philadelphia, PA	215-597-8313
Seattle, WA	206-728-5314

Superintendent of Documents, U.S. Government Printing Office

The Superintendent of Documents handles the sale of most of the Federal Government's publications, including 1990 census reports. To order reports and for information: Superintendent of Documents, U.S. Government Printing Office, Washington, DC 20402, telephone 202-783-3238.

Other Sources of Products and Services

State Data Centers—The Census Bureau furnishes data products, training in data access and use, technical assistance, and consultation to all States, the District of Columbia, Guam, Puerto Rico, and the U.S. Virgin Islands. State Data Centers, in turn, offer publications for reference, printouts from computer tape, specially prepared reports, maps, and other products and assistance to data users. For a list of the State Data Centers, see the *Census Catalog and Guide* or contact Customer Services. The list also notes organizations in States participating in the Census Bureau's Business/ Industry Data Center (BIDC) Program. The BIDC's help business people, economic development planners, and other data users obtain and use data.

Census Information Center (CIC)—The CIC program provides data-related services for nationally based nonprofit organizations that represent minorities or other segments of the population who have been historically undercounted in decennial censuses. The participants include social service, business, professional, civil rights, educational, and religious groups. Through the project, five nonprofit groups now offer their clientele reports, computer tape printouts, and other information from the Census Bureau. To learn more about the program, write to the Census Information Center Branch, Data User Services Division, Bureau of the Census, Washington, DC 20233, or call 301-763-1384.

National Clearinghouse—The National Clearinghouse for Census Data Services is a listing of private companies and other organizations that offer assistance in obtaining and using data released by the Census Bureau. For a list of participants in the National Clearinghouse, see the *Census Catalog and Guide* or contact Customer Services.

Depository Libraries—There are 1,400 libraries that receive (from the Government Printing Office) Federal publications that they think their patrons will need. Often some of these publications are Census Bureau reports. The Census Bureau provides free reports to an additional 120 census depository libraries. Also, many libraries purchase census reports and maps for their areas. The *Census Catalog and Guide* includes a list of all depository libraries.

OTHER CENSUS BUREAU RESOURCES

The Census Bureau has more to offer than just the results of the census of population and housing. Through other censuses, surveys, and estimates programs, it compiles and issues (in reports, computer tape, and other media) data on subjects as diverse as appliance sales, neighborhood conditions, and exports to other countries. Here are examples of the information published about—

- *People:* Age, race, sex, income, poverty, child care, child support, fertility, noncash benefits, education, commuting habits, pension coverage, unemployment, ancestry.
- *Business and industry:* Number of employees, total payroll, sales and receipts, products manufactured or sold.
- *Housing and construction:* Value of new construction, numbers of owners and renters, property value or rent paid, housing starts, fuels used, mortgage costs.
- *Farms:* Number, acreage, livestock, crop sales.
- *Governments:* Revenues and expenditures, taxes, employment, pension funds.
- *Foreign trade:* Exports and imports, origin and destination, units shipped.
- *Other nations:* Population, birth rates, death rates, literacy, fertility.

The other censuses, such as agriculture, retail trade, manufactures, and governments, are collected for years ending in ''2'' and ''7.'' Surveys and estimates programs generate results as often as every month.

Many of the monthly ''economic indicators'' that measure how the Nation is doing come directly or indirectly from the Census Bureau. Examples: employment and unemployment; housing starts; wholesale and retail trade; manufacturers' shipments, inventories, and orders; export and import trade; and sales of single-family homes.

The other statistical activities of the Census Bureau are described below. Data users will find more information about them and descriptions of their data products in the

annual *Census Catalog and Guide.* Also, special guides and brochures are prepared for most of them. Contact the Census Bureau's Customer Services for more information.

Current Demographic and Housing Programs

Two types of current programs complement the 10-year census: population estimates and surveys. The total population of the United States is estimated monthly; the population of States, counties, and metropolitan areas is estimated annually; and the population of places and other governmental units is estimated every 2 years. Projections of future population are made at the national and State levels.

The Census Bureau's many household surveys update population and housing characteristics at the national level and sometimes for States and metropolitan areas, as well. These surveys also obtain many characteristics not included in the 10-year census. The Current Population Survey is taken monthly; the American Housing Survey national sample is taken biennially; the American Housing Survey metropolitan sample is taken in 44 areas, 11 per year in a 4-year cycle; most other surveys are annual or less frequent.

Economic Censuses and Surveys

The economic censuses provide statistics about business establishments once every 5 years, covering years ending in ''2'' and ''7.'' The 1987 Economic Censuses include the censuses of retail trade, wholesale trade, service industries, transportation, manufactures, mineral industries, and construction industries. Also included are related programs, such as statistics on minority- and women-owned businesses, enterprise statistics, and censuses of economic activity in Puerto Rico and some of the outlying areas under U.S. jurisdiction.

Several key statistics are tabulated for all industries covered in the censuses. They are number of establishments, number of employees, payroll, and measure of output (sales or receipts, and value of shipments or of work done). Other items vary from sector to sector.

The Census Bureau also has programs that provide current statistics on such measures as total sales of particular kinds of businesses or production of particular products. These programs include monthly, quarterly, and annual surveys, the results of which appear in publication series such as *Current Business Reports* and *Current Industrial Reports.* The County Business Patterns program offers annual statistics based on data compiled primarily from administrative records.

Agriculture Census and Surveys

The agriculture census is conducted concurrently with the economic censuses. It is the only source of uniform agriculture data at the county level. It provides data on such subjects as the number and size of farms; land use and ownership; livestock, poultry, and crops; and value of products sold.

Results of three surveys—the 1988 Farm and Ranch Irrigation Survey, 1988 Census of Horticulture Specialties, and 1988 Agricultural Economics and Land Ownership Survey—are published in conjunction with the 1987 Census of Agriculture. Also, the Census Bureau regularly issues reports from a survey on cotton ginnings.

Governments Census and Surveys

The census of governments, also for years ending in ''2'' and ''7,'' covers all types of governments: Federal, State, county, municipal (place), township (county subdivision), school district, and special district. It provides data on such subjects as number of public employees, payrolls, revenue, and expenditures.

Annual and quarterly surveys cover the same principal subjects but generate data only for States and the largest local governments.

Foreign Trade Statistics

Monthly U.S. merchandise trade data compiled by the Census Bureau summarize export and import transactions and are based on the official documents filed by shippers and receivers. These figures reflect the flow of merchandise but not intangibles like services and financial commitments. The trade figures trace commodity movements out of and into the U.S. Customs jurisdiction, which includes Puerto Rico and the U.S. Virgin Islands as well as the 50 States and the District of Columbia. Data are published separately on trade between the United States and Puerto Rico, the U.S. Virgin Islands, and other U.S. possessions.

Other Statistical Activities

The Census Bureau also offers international data. It maintains an international data base which is available to the public on computer tape and is used to produce the biennial *World Population Profile* report. It prepares studies dealing with the demographic and economic characteristics of other countries and world regions.

Statistical compendia are another important data product. These publications (sometimes also offered in machine-readable form) draw data from many sources and reorganize them for convenient use. The most widely used compendia are the annual *Statistical Abstract of the United States,* the *County and City Data Book* (published every 5 years), and the *State and Metropolitan Area Data Book* (published approximately every 4 years).

Figure 1. **1990 Census Content**

100-PERCENT COMPONENT

Population	**Housing**
Household relationship	Number of units in structure
Sex	Number of rooms in unit
Race	Tenure—owned or rented
Age	Value of home or monthly rent
Marital status	Congregate housing (meals included in rent)
Hispanic origin	Vacancy characteristics

SAMPLE COMPONENT

Population	**Housing**
Social characteristics:	Year moved into residence
Education—enrollment and attainment	Number of bedrooms
Place of birth, citizenship, and year of entry into U.S.	Plumbing and kitchen facilities
Ancestry	Telephone in unit
Language spoken at home	Vehicles available
Migration (residence in 1985)	Heating fuel
Disability	Source of water and method of sewage disposal
Fertility	Year structure built
Veteran status	Condominium status
	Farm residence
Economic characteristics:	Shelter costs, including utilities
Labor force	
Occupation, industry, and class of worker	
Place of work and journey to work	
Work experience in 1989	
Income in 1989	
Year last worked	

NOTE: Questions dealing with the subjects covered in the 100-percent component were asked of all persons and housing units. Those covered by the sample component were asked of a sample of the population and housing units.

Figure 2. **1990 Census Printed Reports**

Series	Title	Report(s) issued for	Description	Geographic areas
		1990 CENSUS OF POPULATION AND HOUSING (1990 CPH)		
		100-Percent Data		
1990 CPH-1	**Summary Population and Housing Characteristics**	U.S., States, DC, Puerto Rico, and U.S. Virgin Islands	Population and housing unit counts, and summary statistics on age, sex, race, Hispanic origin, household relationship, units in structure, value and rent, number of rooms, tenure, and vacancy characteristics	Local governmental units (i.e., counties, places, and towns and townships), other county subdivisions, and American Indian and Alaska Native areas
1990 CPH-2	**Population and Housing Unit Counts**	U.S., States, DC, Puerto Rico, and U.S. Virgin Islands	Total population and housing unit counts for 1990 and previous censuses	States, counties, county subdivisions, places, State component parts of metropolitan areas (MA's) and urbanized areas (UA's), and summary geographic areas (for example, urban and rural)
		100-Percent and Sample Data		
1990 CPH-3	**Population and Housing Characteristics for Census Tracts and Block Numbering Areas**	MA's, and the nonmetropolitan balance of each State, Puerto Rico, and U.S. Virgin Islands	Statistics on 100-percent and sample population and housing subjects	In MA's: census tracts/ block numbering areas (BNA's), places of 10,000 or more inhabitants, and counties. In the remainder of each State: census tracts/ BNA's, places of 10,000 or more, and counties
1990 CPH-4	**Population and Housing Characteristics for Congressional Districts of the 103rd Congress**	States and DC	Statistics on 100-percent and sample population and housing subjects	Congressional districts (CD's) and, within CD's, counties, places of 10,000 or more inhabitants, county subdivisions of 10,000 or more inhabitants in selected States, and American Indian and Alaska Native areas
		Sample Data		
1990 CPH-5	**Summary Social, Economic, and Housing Characteristics**	U.S., States, DC, Puerto Rico, and U.S. Virgin Islands	Statistics generally on sample population and housing subjects	Local governmental units (i.e., counties, places, and towns and townships), other county subdivisions, and American Indian and Alaska Native areas
		1990 CENSUS OF POPULATION (1990 CP)		
		100-Percent Data		
1990 CP-1	**General Population Characteristics**	U.S., States, DC, Puerto Rico, and U.S. Virgin Islands	Detailed statistics on age, sex, race, Hispanic origin, marital status, and household relationship characteristics	States, counties, places of 1,000 or more inhabitants, county subdivisions of 1,000 or more inhabitants in selected States, State parts of American Indian areas, Alaska Native areas, and summary geographic areas such as urban and rural

Figure 2. **1990 Census Printed Reports**—Con.

Series	Title	Report(s) issued for	Description	Geographic areas
		1990 CENSUS OF POPULATION (1990 CP)—Con.		
		100-Percent Data—Con.		
1990 CP-1-1A	**General Population Characteristics for American Indian and Alaska Native Areas**	U.S.	Detailed statistics on age, sex, race, Hispanic origin, marital status, and household relationship characteristics	American Indian and Alaska Native areas; i.e., American Indian reservations, off-reservation trust lands, tribal jurisdiction statistical areas (Oklahoma), tribal designated statistical areas, Alaska Native village statistical areas, and Alaska Native Regional Corporations
1990 CP-1-1B	**General Population Characteristics for Metropolitan Areas**	U.S.	Detailed statistics on age, sex, race, Hispanic origin, marital status, and household relationship characteristics	Individual MA's. For MA's split by State boundaries, summaries are provided both for the parts and for the whole MA
1990 CP-1-1C	**General Population Characteristics for Urbanized Areas**	U.S.	Detailed statistics on age, sex, race, Hispanic origin, marital status, and household relationship characteristics	Individual UA's. For UA's split by State boundaries, summaries are provided both for the parts and for the whole UA
		Sample Data		
1990 CP-2	**Social and Economic Characteristics**	U.S., States, DC, Puerto Rico, and U.S. Virgin Islands	Statistics generally on sample population subjects	States (including summaries such as urban and rural), counties, places of 2,500 or more inhabitants, county subdivisions of 2,500 or more inhabitants in selected States, Alaska Native areas, and the State portion of American Indian areas
1990 CP-2-1A	**Social and Economic Characteristics for American Indian and Alaska Native Areas**	U.S.	Statistics generally on sample population subjects	American Indian and Alaska Native areas, as for CP-1-1A
1990 CP-2-1B	**Social and Economic Characteristics for Metropolitan Areas**	U.S.	Statistics generally on sample population subjects	Individual MA's, as for CP-1-1B
1990 CP-2-1C	**Social and Economic Characteristics for Urbanized Areas**	U.S.	Statistics generally on sample population subjects	Individual UA's, as for CP-1-1C
1990 CP-3	**Population Subject Reports**	Selected subjects	Approximately 30 reports on population census subjects such as migration, education, income, the older population, and racial and ethnic groups	Generally limited to the U.S., regions, and divisions; for some reports, other highly populated areas such as States, MA's, counties, and large places

Figure 2. **1990 Census Printed Reports**—Con.

Series	Title	Report(s) issued for	Description	Geographic areas
		1990 CENSUS OF HOUSING (1990 CH)		
		100-Percent Data		
1990 CH-1	**General Housing Characteristics**	U.S., States, DC, Puerto Rico, and U.S. Virgin Islands	Detailed statistics on units in structure, value and rent, number of rooms, tenure, and vacancy characteristics	States, counties, places of 1,000 or more inhabitants, county subdivisions of 1,000 or more inhabitants in selected States, State parts of American Indian areas, Alaska Native areas, and summary geographic areas such as urban and rural
1990 CH-1-1A	**General Housing Characteristics for American Indian and Alaska Native Areas**	U.S.	Detailed statistics on units in structure, value and rent, number of rooms, tenure, and vacancy characteristics	American Indian and Alaska Native areas; i.e., American Indian reservations, trust lands, tribal jurisdiction statistical areas (Oklahoma), tribal designated statistical areas, Alaska Native village statistical areas, and Alaska Native Regional Corporations
1990 CH-1-1B	**General Housing Characteristics for Metropolitan Areas**	U.S.	Detailed statistics on units in structure, value and rent, number of rooms, tenure, and vacancy characteristics	Individual MA's. For MA's split by State boundaries, summaries are provided both for the parts and for the whole MA
1990 CH-1-1C	**General Housing Characteristics for Urbanized Areas**	U.S.	Detailed statistics on units in structure, value and rent, number of rooms, tenure, and vacancy characteristics	Individual UA's. For UA's split by State boundaries, summaries are provided both for the parts and for the whole UA
		Sample Data		
1990 CH-2	**Detailed Housing Characteristics**	U.S., States, DC, Puerto Rico, and U.S. Virgin Islands	Statistics generally on sample housing subjects	States (including summaries such as urban and rural), counties, places of 2,500 or more inhabitants, county subdivisions of 2,500 or more inhabitants in selected States, Alaska Native areas, and State parts of American Indian areas
1990 CH-2-1A	**Detailed Housing Characteristics for American Indian and Alaska Native Areas**	U.S.	Statistics generally on sample housing subjects	American Indian and Alaska Native areas, as in 1990 CH-1-1A
1990 CH-2-1B	**Detailed Housing Characteristics for Metropolitan Areas**	U.S.	Statistics generally on sample housing subjects	Individual MA's, as in 1990 CH-1-1B
1990 CH-2-1C	**Detailed Housing Characteristics for Urbanized Areas**	U.S.	Statistics generally on sample housing subjects	Individual UA's, as in 1990 CH-1-1C
1990 CH-3	**Housing Subject Reports**	Selected subjects	Approximately 10 reports on housing census subjects such as structural characteristics and space utilization	Generally limited to U.S., regions, and divisions; for some reports, other highly populated areas such as States, MA's, counties, and large places

Figure 3. **1990 Census Summary Tape Files**

Summary Tape File (STF 1A, 1B, etc.) and data type (100 percent or sample)[1]		Geographic areas	Description
	A[2 3]	States, counties, county subdivisions, places, census tracts/ block numbering areas (BNA's), block groups (BG's). Also Alaska Native areas and State parts of American Indian areas	
	B[2 3]	States, counties, county subdivisions, places, census tracts/ BNA's, BG's, blocks. Also Alaska Native areas and State parts of American Indian areas	
STF 1 (100 percent)	C[3]	U.S., regions, divisions, States (including summaries such as urban and rural), counties, places of 10,000 or more inhabitants, county subdivisions of 10,000 or more inhabitants in selected States, metropolitan areas (MA's), urbanized areas (UA's), American Indian and Alaska Native areas	Over 900 cells/ items of 100-percent population and housing counts and characteristics for each geographic area
	D	Congressional districts (CD's) of the 103rd Congress by State; and within each CD: counties, places of 10,000 or more inhabitants, county subdivisions of 10,000 or more inhabitants in selected States, Alaska Native areas, and American Indian areas	
	A	In MA's: counties, places of 10,000 or more inhabitants, and census tracts/ BNA's. In the remainder of each State: counties, places of 10,000 or more inhabitants, and census tracts/ BNA's	
STF 2 (100 percent)	B	States (including summaries such as urban and rural), counties, places of 1,000 or more inhabitants, county subdivisions, State parts of American Indian areas, and Alaska Native areas	Over 2,100 cells/ items of 100-percent population and housing counts and characteristics for each geographic area. Each of the STF 2 files will include a set of tabulations for the total population and separate presentations of tabulations by race and Hispanic origin
	C	U.S., regions, divisions, States (including summaries such as urban and rural), counties, places of 10,000 or more inhabitants, county subdivisions of 10,000 or more inhabitants in selected States, all county subdivisions in New England MA's, American Indian and Alaska Native areas, MA's, UA's	
	A[2 3]	States, counties, county subdivisions, places, census tracts/ BNA's, BG's. Also Alaska Native areas and State parts of American Indian areas	
	B[3]	Five-digit ZIP Codes within each State	
STF 3 (Sample)	C[3]	U.S., regions, divisions, States, counties, places of 10,000 or more inhabitants, county subdivisions of 10,000 or more inhabitants in selected States, American Indian and Alaska Native areas, MA's, UA's	Over 3,300 cells/ items of sample population and housing characteristics for each geographic area
	D	CD's of the 103rd Congress by State; and within each CD: counties, places of 10,000 or more inhabitants, county subdivisions of 10,000 or more inhabitants in selected States	

Figure 3. **1990 Census Summary Tape Files**—Con.

Summary Tape File (STF 1A, 1B, etc.) and data type (100 percent or sample)[1]		**Geographic areas**	**Description**
	A	In MA's: counties, places of 10,000 or more inhabitants, and census tracts/ BNA's. In the remainder of each State: counties, places of 10,000 or more inhabitants, and census tracts/ BNA's	
STF 4 (Sample)	B	State (including summaries such as urban and rural), counties, places of 2,500 or more inhabitants, county subdivisions of 2,500 or more inhabitants in selected States, all county subdivisions in New England MA's, State parts of American Indian areas, and Alaska Native areas	Over 8,500 cells/ items of sample population and housing characteristics for each geographic area. Each of the STF 4 files will include a set of tabulations for the total population and separate presentations of tabulations by race and Hispanic origin.
	C	U.S., regions, divisions, States (including urban and rural and metropolitan and nonmetropolitan components), counties, places of 10,000 or more inhabitants, county subdivisions of 10,000 or more inhabitants in selected States, all county subdivisions in New England MA's, American Indian and Alaska Native areas, MA's, UA's	

[1]Similar STF's will be prepared for Puerto Rico and the U.S. Virgin Islands.
[2]Also available on microfiche. STF 1B microfiche provides only part of the data for blocks and other areas in the tape file.
[3]Also available on laser disc (CD-ROM). STF 1B CD-ROM presents the same file extract as STF 1B microfiche.

Figure 4. **Other 1990 Census Data Products**

Title	Description	Geographic areas
Subject Summary Tape Files	About 20 computer tape files used to produce the subject reports (1990 CP-3 and 1990 CH-3 series). On the average, a file is the source of two subject reports	U.S., regions, divisions, States, metropolitan areas (MA's), and large counties and places
Public Law 94-171 Data File (redistricting data)	Counts by total, race, and Hispanic origin for the total population and population 18 years old and over, and counts of housing units. Available on tape, CD-ROM, and paper listings	States, counties, county subdivisions, places, census tracts/ block numbering areas (BNA's), block groups (BG's), and blocks; voting districts where States have identified them for the Census Bureau; and American Indian and Alaska Native areas
Census/ Equal Employment Opportunity (EEO) Special File	Sample tabulations showing detailed occupations and educational attainment data by age; cross tabulated by sex, Hispanic origin, and race	Counties, MA's, places of 50,000 or more inhabitants
County-to-County Migration File	Summary statistics for all intra-state county-to-county migration streams and significant interstate county-to-county migration streams. Each record will include codes for the geographic area of destination, and selected characteristics of the persons who made up the migration stream	States, counties
Public Use Microdata Sample (PUMS) Files	Machine-readable files containing a sample of individual long-form census records showing most population and housing characteristics but with identifying information removed	
5 Percent—PUMS Areas		County groups, counties, county subdivisions, and places with 100,000 or more inhabitants
1 Percent—Metropolitan Areas (1990)		MA's and other large areas with 100,000 or more inhabitants
User-Defined Areas Tabulations	A set of standard tabulations provided on printouts, tapes, or other products with maps and narrative (if requested)	User-defined areas created by aggregating census blocks
Special Tabulations	User-defined tabulations for specified geographic areas provided on printouts, tapes, or other products	User-defined areas or standard areas

Maps are not available.