1990 CPH-5-11

1990 Census of Population and Housing

Summary Social, Economic, and Housing Characteristics

Florida

Issued April 1992

U.S. Department of Commerce
Barbara Hackman Franklin, Secretary
Rockwell A. Schnabel, Deputy Secretary

Economics and Statistics Administration
Mark W. Plant, Acting Under Secretary
for Economic Affairs and Administrator

BUREAU OF THE CENSUS
Barbara Everitt Bryant, Director

Economics and Statistics Administration
Mark W. Plant, Acting Under Secretary for Economic Affairs and Administrator

BUREAU OF THE CENSUS
Barbara Everitt Bryant, Director
C.L. Kincannon, Deputy Director

Charles D. Jones, Associate Director for Decennial Census
William P. Butz, Associate Director for Demographic Programs
Bryant Benton, Associate Director for Field Operations
Bryant Benton, Acting Associate Director for Management Services
Peter A. Bounpane, Assistant Director for Decennial Census

For sale by the Superintendent of Documents, U.S. Government Printing Office, Washington, DC 20402.

CONTENTS

	Page
List of Statistical Tables	iv
How to Use This Census Report	I–1
Table Finding Guide	II–1
User Notes	III–1
Statistical Tables (For detailed list of statistical tables, see page iv.)	1

APPENDIXES

A. Area Classifications	A–1
B. Definitions of Subject Characteristics	B–1
C. Accuracy of the Data	C–1
D. Collection and Processing Procedures	D–1
E. Facsimiles of Respondent Instructions and Questionnaire Pages	E–1
F. Data Products and User Assistance	F–1
G. Maps	G–1

LIST OF STATISTICAL TABLES

[An asterisk (*) indicates that the table was omitted because there were no qualifying geographic area(s) or population group(s)]

Table		Page
1.	**Selected Social Characteristics: 1990** State County County Subdivision Place	1
2.	**Selected Social Characteristics: 1990** State County Place and [In Selected States] County Subdivision	20
3.	**Education and Veteran Status: 1990** State County County Subdivision Place	34
4.	**Education and Veteran Status: 1990** State County Place and [In Selected States] County Subdivision	48
5.	**Employment Status and Journey to Work Characteristics: 1990** State County County Subdivision Place	58
6.	**Employment Status and Journey to Work Characteristics: 1990** State County Place and [In Selected States] County Subdivision	79
7.	**Disability Status: 1990** State County County Subdivision Place	93
8.	**Disability Status: 1990** State County Place and [In Selected States] County Subdivision	107
9.	**Income and Poverty Status in 1989: 1990** State County County Subdivision Place	117
10.	**Income and Poverty Status in 1989: 1990** State County Place and [In Selected States] County Subdivision	132
11.	**Structural, Plumbing, and Equipment Characteristics: 1990** State County County Subdivision Place	143
12.	**Structural, Plumbing, and Equipment Characteristics: 1990** State County Place and [In Selected States] County Subdivision	157
13.	**Fuels and Equipment Characteristics: 1990** State County County Subdivision Place	167
14.	**Fuels and Equipment Characteristics: 1990** State County Place and [In Selected States] County Subdivision	181
15.	**Homeowner and Renter Characteristics: 1990** State County County Subdivision Place	191
16.	**Homeowner and Renter Characteristics: 1990** State County Place and [In Selected States] County Subdivision	206
17.	**Selected Social and Economic Characteristics for American Indian and Alaska Native Areas: 1990** American Indian Area County	217

Table	Page
18. Selected Housing Characteristics for American Indian and Alaska Native Areas: 1990	**218**
American Indian Area	
County	
19. Percent in Sample, Standard Error, and Confidence Bounds for Population Characteristics: 1990	**219**
State	
County	
County Subdivision	
Place	
20. Percent in Sample, Standard Error, and Confidence Bounds for Population Characteristics: 1990	**233**
State	
County	
Place and [In Selected States] County Subdivision	
21. Percent in Sample and Confidence Bounds for Housing Characteristics: 1990	**243**
State	
County	
County Subdivision	
Place	
22. Percent in Sample and Confidence Bounds for Housing Characteristics: 1990	**258**
State	
County	
Place and [In Selected States] County Subdivision	
23. Percent in Sample, Standard Error, and Confidence Bounds for American Indian and Alaska Native Areas: 1990	**268**
American Indian Area	
County	

HOW TO USE THIS CENSUS REPORT

CONTENTS

Contents of the Appendixes I-3
Graphics I-3
How to Find Geographic Areas and Subject-Matter Data I-1
How to Use the Statistical Tables I-2
User Notes I-3

INTRODUCTION

Data from the 1990 census are presented in several different report series. These series are published under the following three subject titles:

1. 1990 Census of Population (1990 CP)
2. 1990 Census of Housing (1990 CH)
3. 1990 Census of Population and Housing (1990 CPH)

The types of data and the geographic areas shown in reports differ from one series to another. In most series, there is one report for each State, the District of Columbia, Puerto Rico, and the Virgin Islands of the United States (Virgin Islands), plus a United States summary report. Some series include reports for American Indian and Alaska Native areas, metropolitan areas, and urbanized areas. See appendix F for detailed information about the various report series; additional 1990 census data products such as computer tapes, microfiche, and laser disks; other related materials; and sources of assistance.

The data from the 1990 census were derived from a limited number of basic questions asked of the entire population and about every housing unit (referred to as the 100-percent questions), and from additional questions asked of a sample of the population and housing units (referred to as the sample questions). Two primary versions of questionnaires were used: a short form containing only the 100-percent questions and a long form containing both the 100-percent questions and the additional sample questions. Appendix E presents facsimiles of the questionnaire pages and the respondent instructions used to collect the data included in this report. Appendix F lists the subjects that are covered by the 100-percent and sample components of the 1990 census.

Legal provision for this census, which was conducted as of April 1, 1990, was made in the Act of Congress of August 31, 1954 (amended August 1957, December 1975, and October 1976), which is codified in Title 13, United States Code.

HOW TO FIND GEOGRAPHIC AREAS AND SUBJECT-MATTER DATA

This report includes a table finding guide to assist the user in locating those statistical tables that contain the data that are needed. The table finding guide lists alphabetically, by geographic area, the subjects shown in this report. To determine which tables in this report show data for a particular topic, find the subject in the left-hand column of the table finding guide and then look across the columns using the headings at the top for the desired type of geographic area. Below is an example of a table finding guide.

TABLE FINDING GUIDE

Subjects by Type of Geographic Area and Table Number

Subjects covered in this report are shown on the left side, and types of geographic areas are shown at the top. For a description of area classifications, see appendix A. For definitions and explanations of subject characteristics, see appendix B. Table numbers without reference letters in parentheses indicate data for the total population only. Data by race and Hispanic origin are indicated with reference letters in parentheses after the table numbers. Reference letters for population counts and subjects by race and Hispanic origin follow:

(A) White; Black; American Indian, Eskimo, or Aleut; Asian or Pacific Islander; Hispanic origin; White, not of Hispanic origin.
(B) American Indian, Eskimo, Aleut, All Asian, Chinese, Filipino, Japanese, Asian Indian, Korean, Vietnamese, Cambodian, Hmong, Laotian, Thai, All Pacific Islander, Hawaiian, Samoan, Guamanian.
(C) Mexican, Puerto Rican, Cuban, Other Hispanic origin, Dominican, Central American, Guatemalan, Honduran, Nicaraguan, Panamanian, Salvadoran, South American, Colombian, Ecuadorian, Peruvian.
(D) Race by Hispanic origin.

Subject	The State		County		Place and (in selected States) county subdivision[2]		American Indian and Alaska Native area[3]
	Total	Urban, rural, size of place, and rural farm[1]	Total	Rural or rural farm	10,000 or more	2,500 to 9,999	
Age	20, 34, 65(B),	20, 56(A)	95, 106(A)	169, 171	135(A)	151	173(A)
Ancestry ...	17, 31	17	92	...	121	150	...
Disability ...	20, 34, 84(D)	20, 57(A)	95, 107(A)	...	136(A)	152	174(A)
Educational attainment .	22, 36	22, 57(A)	97, 107(A)	169, 171	136(A)	160(A)	174(A)
Household type and relationship	21, 35	21, 56(A)	96, 106(A)	169, 171	135(A)	160(A)	173(A)
Industry	26, 40, 67(B)	26, 58(A)	101, 108(A), 118(B),	170, 172	137(A) 148(C)	161(A) 167(C)	175(A)
Poverty status	29, 43, 72(B)	29, 63(A)	104, 113(A) 117(B)	170, 172	142(A) 149(C)	162(A) 168(C)	180(A)
Residence in 1985 ...	23, 37, 67(B)	23, 60(A)	98, 110(A)	...	139(A)	155	177(A)
Veteran status	23, 37, 69(B)	23, 60(A)	98, 110(A)	...	139(A)	155	177(A)
Work status in 1989 ...	27, 41, 69(B)	27, 60(A)	102, 110(A)	...	139(A)	155	177(A)

... Not applicable.

[1]Type of residence categories are less detailed in tables 58–64 (which show characteristics by race and Hispanic origin) than in other tables.

[2]The selected States are Connecticut, Maine, Massachusetts, Michigan, Minnesota, New Hampshire, New Jersey, New York, Pennsylvania, Rhode Island, Vermont, and Wisconsin.

[3]Characteristics are shown only for the American Indian, Eskimo, or Aleut population.

Tables identified in the table finding guide with a reference letter in parentheses after the table number present characteristics for racial groups or persons of Hispanic origin. The tables without reference letters contain data for the total population only. The table finding guide does not include cross-classifications of subject-matter items, nor does it distinguish among tables presenting data for all persons or housing units and tables presenting data for subgroups (for example, persons under 18 years or renter-occupied housing units) unless it is necessary to locate the subject.

Additional information to locate data within specific reports often is provided in the headnote at the top of the table finding guide and in the footnotes at the bottom of the guide.

HOW TO USE THE STATISTICAL TABLES

Parts of a Statistical Table

The census data included in printed reports are arranged in tables. Each table includes four major parts: *(1) heading, (2) boxhead, (3) stub, and (4) data field.*

A typical census report table is illustrated below.

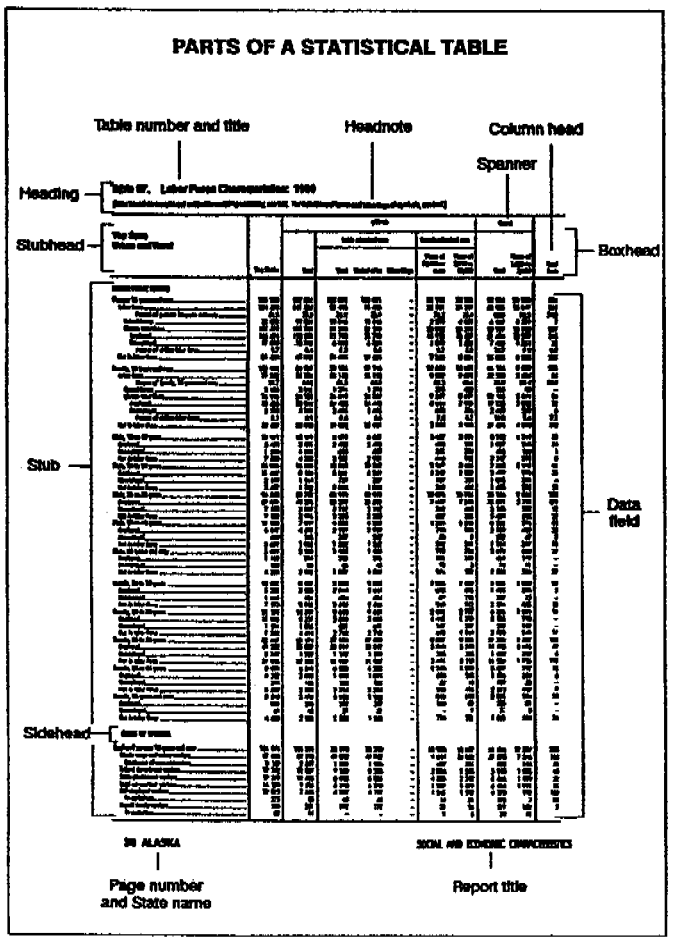

The *heading* consists of the table number, title, and headnote. The table number indicates the position of the table within the report, while the title is a brief statement indicating the classification, nature, and time reference of the data presented in the table. The headnote is enclosed in brackets and is located under the title. It contains statements that qualify, explain, or provide information pertaining to the entire table. In some tables showing racial and Hispanic origin groups, the headnote includes information that data are presented only when certain population-size criteria (thresholds) are met. (For more information on thresholds, see the "User Notes" section.)

The *boxhead* is under the heading. This portion of the table, which contains the individual column heads or captions, describes the data in each vertical column. In the boxhead of many tables, a spanner appears across and above two or more column heads or across two or more lower spanners. The purpose of a spanner is to classify or qualify items below it or separate the table into identifiable blocks in terms of major aspects of the data.

The *stub* is located at the left edge of the table. It includes a listing of line or row captions or descriptions. At the top of the stub is the stubhead. The stubhead is considered to be an extension of the table title and usually shows generic geographic area designations and restrictions.

In the stub, several features are used to help the user better understand the contents of the table. Usually, a block of data lines is preceded by a sidehead. The sidehead, similar to a spanner, describes and classifies the stub entries following it. The use of indentation in a stub indicates the relationship of one data line to another. Indented data lines represent subcategories that in most instances, sum to a total. Occasionally in tables, it is desirable to show one or more single-line subcategories that do not sum to the total. The unit of measure, such as dollars, is shown when it is not clear from the general wording of the data line.

The *data field* is that part of the table that contains the data. It extends from the bottom of the boxhead to the bottom of the table and from the right of the stub to the right-hand edge of the page.

Both geographic and subject-matter terms appear in tables. It is important to read the definitions of the terms used in the tables because census terms often are defined in special ways that reflect the manner in which the questions were asked and the data were tabulated. Definitions of geographic terms are provided in appendix A. Subject-matter terms are defined in appendix B.

Symbols and Geographic Abbreviations

The following symbols are used in the tables and explanations of subjects covered in this report:

- A dash "-" represents zero or a percent that rounds to less than 0.1.
- Three dots "..." mean not applicable.

- (NA) means not available.
- The prefix "r" indicates that the count has been revised since publication of 1980 reports or that the area was erroneously omitted or not shown in the correct geographic relationship in the 1980 census reports. This symbol appears only in the 1990 CPH-2, *Population and Housing Unit Counts* reports.
- A dagger "†" next to the name of a geographic area indicates that there has been a geographic change(s) (for example, an annexation or detachment, a new incorporation, or a name change) since the information published for the 1980 census for that area. This symbol appears only in the 1990 CPH-2, *Population and Housing Unit Counts* reports. The geographic change information for the entities in a State is shown in the "User Notes" section of 1990 CPH-2, *Population and Housing Unit Counts* report, for that State. The information for all States appears in the "User Notes" section of the technical documentation for Summary Tape Files 1 and 3.
- A plus sign "+" or a minus sign "–" following a figure denotes that the median falls in the initial or terminal category of an open-ended distribution. (For more information on medians, see the discussion under "Derived Measures" in appendix B.)
- A minus sign "–" preceding a figure denotes decrease.

The following geographic abbreviations are used in the tables and explanations of subjects covered in this report:

- A "(pt.)" next to the name of a geographic area in a hierarchical presentation indicates that the geographic entity is only partially located in the superior geographic entity. For example, a "(pt.)" next to a place name in a county subdivision-place hierarchy indicates that the place is located in more than one county subdivision. (Places also may be "split" by county, congressional district, urban/rural, metropolitan area, voting district, and other geographic boundaries, depending on the presentation.) Other geographic entities also can be "split" by a higher-level entity. The exception is a tabulation block, which is unique within all geographic entities in census products.
- BG is block group.
- BNA is block numbering area.
- CDP is census designated place.
- CMSA is consolidated metropolitan statistical area.
- MA is metropolitan area.
- MSA is metropolitan statistical area.
- PMSA is primary metropolitan statistical area.
- TDSA is tribal designated statistical area.
- TJSA is tribal jurisdiction statistical area.
- unorg. is unorganized territory.
- VTD is voting district.

Census tables often include derived measures such as medians, means, percents, and ratios. More detailed information about derived measures is provided in appendix B.

GRAPHICS

Charts, statistical maps, and other graphic summaries are included in some 1990 census reports. If graphics are shown in a report, they are presented immediately after the "User Notes" section.

USER NOTES

User notes include corrections, errata, and related explanatory information. This section appears directly before the statistical tables in census reports unless graphics are shown. It presents information about unique characteristics of the report and changes or corrections made too late to be reflected in the text or tables themselves.

CONTENTS OF THE APPENDIXES

Appendix A—Provides definitions of the types of geographic areas and related information used in census reports.

Appendix B—Contains definitions for the subject-matter items used in census reports, including explanations of derived measures, limitations of the data, and comparability with previous censuses. The subjects are listed alphabetically. In reports that contain both population and housing characteristics, the population characteristics are described first, followed by the explanations of the housing subjects.

Appendix C—Provides information on confidentiality of the data, allocations and substitutions, and sources of errors in the data.

Appendix D—Explains the residence rules used in counting the population and housing units, presents a brief overview of data collection operations, and describes processing procedures used to convert data from unedited questionnaires to final 1990 publications and tapes. This appendix also clarifies the procedures used to collect data for persons abroad at the time of the census, where persons on military bases or away at school were counted, how data were collected for persons in institutions, and which citizens of foreign countries were included in the U.S. data.

Appendix E—Presents a facsimile of the 1990 census questionnaire pages and the respondent instructions used to collect the data in this report.

Appendix F—Summarizes the 1990 census data products program by describing the information available in printed reports and in other sources, such as microfiche or computer tape; and provides information on where to obtain assistance.

Appendix G—Contains maps depicting the geographic areas shown in this report.

TABLE FINDING GUIDE

Subjects by Type of Geographic Area and Table Number

[Subjects covered in this report are shown on the left side, and types of geographic areas are shown at the top. For a description of area classifications, see appendix A. For definitions and explanations of subject characteristics, see appendix B]

Subject	The State	County	Place: By county and county subdivision	Place: Alphabetically for the State	County subdivision: By county	County subdivision: Alphabetically for the State[1]	American Indian and Alaska Native area
POPULATION CHARACTERISTICS							
Disability	7,8	7,8	7	8	7	8	...
Educational attainment	3,4	3,4	3	4	3	4	17
Family type and presence of own children	1,2	1,2	1	2	1	2	...
Income in 1989	9,10	9,10	9	10	9	10	17
Labor force status	5,6	5,6	5	6	5	6	17
For persons 16 to 19 years by school enrollment and educational attainment	3,4	3,4	3	4	3	4	17
Labor force status in 1989— Weeks and hours worked	5,6	5,6	5	6	5	6	...
Language spoken at home and ability to speak English	1,2	1,2	1	2	1	2	...
Means of transportation to work	5,6	5,6	5	6	5	6	...
Nativity	1,2	1,2	1	2	1	2	...
Place of birth	1,2	1,2	1	2	1	2	...
Poverty status in 1989	9,10	9,10	9	10	9	10	17
Residence in 1985	1,2	1,2	1	2	1	2	...
School enrollment and type of school	3,4	3,4	3	4	3	4	17
Veteran status	3,4	3,4	3	4	3	4	...
HOUSING CHARACTERISTICS							
Bedrooms	11,12	11,12	11	12	11	12	...
Condominium	11,12	11,12	11	12	11	12	...
Gross rent	15,16	15,16	15	16	15	16	18
House heating fuel	13,14	13,14	13	14	13	14	...
Kitchen facilities	11,12	11,12	11	12	11	12	...
Mortgage status and selected monthly owner costs	15,16	15,16	15	16	15	16	18
Plumbing facilities	11,12	11,12	11	12	11	12	18
Sewage disposal	11,12	11,12	11	12	11	12	...
Source of water	11,12	11,12	11	12	11	12	...
Telephone in unit	13,14	13,14	13	14	13	14	...
Tenure	15,16	15,16	15	16	15	16	18
Vehicles available	13,14	13,14	13	14	13	14	18
Year householder moved into unit	15,16	15,16	15	16	15	16	...
Year structure built	11,12	11,12	11	12	11	12	...

... Not applicable for this report.

[1]County subdivisions within the State are shown alphabetically with places only in the reports for the following 12 States: Connecticut, Maine, Massachusetts, Michigan, Minnesota, New Hampshire, New Jersey, New York, Pennsylvania, Rhode Island, Vermont, and Wisconsin.

USER NOTES

Additional information concerning this 1990 census product may be available at a later date. If you wish to receive these *User Notes*, contact:

Data User Services Division
Customer Services
Bureau of the Census
Washington, DC 20233
301-763-4100

Questions concerning the content of this report may be directed to:

Housing and Household Economic Statistics Division
Bureau of the Census
Washington, DC 20233

Population Division
Bureau of the Census
Washington, DC 20233

ADDITIONAL DEFINITIONS AND EXPLANATIONS OF DATA

GENERAL

User Note 1

Age Reporting—Review of detailed 1990 information indicated that respondents tended to provide their age as of the date of completion of the questionnaire, not their age on April 1, 1990. In addition, there may have been a tendency for respondents to round up their age if they were close to having a birthday. It is likely that approximately 10 percent of persons in most age groups are actually 1 year younger. For most single years of age, the misstatements are largely offsetting. The problem is most pronounced at age 0 because persons lost to age 1 may not have been fully offset by the inclusion of babies born after April 1, 1990, and because there may have been more rounding up to age 1 to avoid reporting age as 0 years. (Age in completed months was not collected for infants under age 1.)

The reporting of age 1 year older than age on April 1, 1990, is likely to have been greater in areas where the census data were collected later in 1990. The magnitude of this problem was much less in the three previous censuses where age was typically derived from respondent data on year of birth and quarter of birth. (For more information on the design of the age question, see the discussion on comparability under "Age" in appendix B.)

User Note 2

The user should note that there are limitations to many of these data. Please refer to the text provided with this report for further explanations on the limitations of the data.

User Note 3

The data shown in selected products for persons enumerated in "visible in street locations" are incorrect and should not be used. Only the 100-percent data shown in data products, such as Summary Tape Files (STF's) 1 and 2 and in the 1990 CP-1, *General Population Characteristics* State reports should be used for persons enumerated at "visible in street locations."

During "Shelter and Street Night Enumeration," all visible persons on the streets were asked only the basic 100-percent population questions (age, sex, marital status, race, and Hispanic origin).

During census processing of sample data, information from the long-form questionnaire was inadvertently assigned to a very small percentage of the visible in street population.

User Note 4

The estimated population totals for persons in group quarters, specifically by group quarters type, that are based on census sample tabulations may differ from comparable figures shown in 100-percent tabulations. Such differences result, in part, from sampling variability which occurs because information was obtained from a sample of the population rather than from all persons. Differences also occur because of nonsampling errors which affect the 100-percent and sample data. Examples of nonsampling errors include respondent and enumerator errors, processing errors, and nonresponse.

The 100-percent data are the official counts and should be used as the source for data on group quarters type when the primary focus is on counts of the population in group quarters, especially for small areas such as census tracts/BNA's or blocks. When the group quarters population is shown by characteristics covered only on a sample

basis (for example, education, labor force status, income, etc.), the sample figures should be used within the context of the sampling variability associated with them.

For more information on the limitations of 100-percent and sample data for persons in group quarters and the classification of group quarters type, see appendix B. Reasons for the differences between 100-percent and sample totals will be an important focus of post-census research and evaluation.

User Note 5

Estimated population and housing unit totals based on tabulations from only the sample questionnaires (sample tabulations) may differ from the official counts as tabulated from every census questionnaire (100-percent tabulations). Such differences result, in part, because the sample tabulations are based on information from a sample of households rather than from all households (sampling error). Differences also can occur because the interview situation (length of questionnaire, effect of the interviewer, etc.) and the processing rules differ between the 100-percent and sample tabulations. These types of differences are referred to as nonsampling errors. (For more information on nonsampling error, see appendix C.)

The 100-percent data are the official counts and should be used as the source of information on population and housing items collected on the 100-percent questionnaire, such as age, race, Hispanic origin, number of rooms, and tenure. This is especially appropriate when the primary focus is on counts of the population or housing units for small areas such as census tracts/BNA's, block groups, and for American Indian and Alaska Native areas. For estimates of counts of persons and housing units by characteristics asked only on a sample basis (such as education, labor force status, income, and source of water), the sample estimates should be used within the context of the error associated with them.

Many users are interested in tabulations of items collected on the sample cross-classified by items collected on a 100-percent basis such as age, race, sex, Hispanic origin, and housing units by tenure. Given the way the weights were applied during sample tabulations, generally, there is exact agreement between sample estimates and 100-percent counts for total population and total housing units for most geographic areas. At the State level and higher geographic levels, sample estimates and 100-percent counts for population by age, sex, race, and Hispanic origin and for housing units by tenure, number of rooms and so on would be reasonably similar and, in some cases, the same.

At smaller geographic levels, including census tract/BNA, there is still general agreement between 100-percent counts and sample estimates of total population or housing units. At smaller geographic levels, however, there will be expected differences between sample estimates and 100-percent counts for population by age, sex, race, and Hispanic origin and for housing units by tenure, number of rooms and so on. In these cases, users may want to consider using derived measures (such as means and medians) or percent distributions. Whether using absolute numbers or derived measures for small population groups and for a small number of housing units in small geographic areas, users should be cautioned that the sampling error associated with these data may be large.

Even though the differences between sample estimates and 100-percent counts for these categories are generally small, the differences for the American Indian, as well as the Hispanic origin populations, are relatively larger than for other groups. The following provides some explanation for these differences.

State-level sample estimates of the number of American Indians are generally higher than the corresponding 100-percent counts. It appears the differences are primarily the result of proportionately higher reporting of "Cherokee" tribe on sample questionnaires. This phenomenon occurs primarily in off-reservation areas. The reasons for the greater reporting of Cherokee on sample forms are not fully known at this time. The Census Bureau will do research to provide more information on this phenomenon.

For the Hispanic origin population, sample estimates at the State level are generally lower than the corresponding 100-percent counts. The majority of difference is caused by the 100-percent and sample processing of the Hispanic question on the sample questionnaire when the respondent did not mark any response category. When processing the sample, we used written entries in race or Hispanic origin as well as responses to questions only asked on the sample, such as ancestry and place of birth. These procedures led to a lower proportion of persons being assigned as Hispanic in sample processing than were assigned during 100-percent processing. The Census Bureau will evaluate the effectiveness of the 100-percent and sample procedures.

As in previous censuses, the Census Bureau will evaluate the quality of the data and make this information available to data users. In the meanwhile, both 100-percent and sample data serve very important purposes and, therefore, should be used within the limitations of the sampling and nonsampling errors.

User Note 6

Data presented in tables 15 and 16 for "Median selected monthly owner costs as a percentage of household income in 1989" (With a mortgage), "Median selected monthly owner costs as a percentage of household income in 1989" (Not mortgaged), and "Median gross rent as a percentage of household income in 1989" are inconsistent with the explanations for derived measures in appendix B. Specifically, when the median falls in the lower interval of the tabulation distribution, the estimated value obtained by linear interpolation is shown rather than the upper value of the category followed by a minus sign (-). The lower interval has an assumed range of 0.0 to 19.9 percent.

User Note 7

The latitude and longitude values shown by tick marks in the margins of the County Subdivision Outline Maps in appendix G are approximate. They are shown only for general reference. They are displayed accurately on the State and County Outline Maps.

Table 1. Selected Social Characteristics: 1990

[Data based on sample and subject to sampling variability, see text. For definitions of terms and meanings of symbols, see text]

State County County Subdivision Place	All persons				Persons 5 years and over		Persons who speak a language other than English at home				Family households					
			Native				Persons 5 to 17 years		Persons 18 years and over				Married-couple family		Female householder, no husband present	
	Total	Percent foreign born	Total	Percent born in State of residence	Total	Percent living in different house in 1985	Total	Percent who do not speak English "very well"	Total	Percent who do not speak English "very well"	Total	Percent with own children under 18 years	Total	Percent with own children under 18 years	Total	Percent with own children under 18 years
The State	**12 937 926**	**12.9**	**11 275 325**	**34.9**	**12 095 284**	**55.1**	**360 452**	**31.5**	**1 737 863**	**48.8**	**3 541 308**	**40.8**	**2 849 157**	**38.0**	**533 410**	**54.8**
Alachua County	181 596	5.9	170 917	50.6	169 928	61.9	1 741	29.5	13 104	29.0	41 439	48.5	30 947	46.4	8 623	57.7
Gainesville division	130 820	7.2	121 441	47.0	123 055	68.2	1 337	30.9	11 428	29.2	27 086	48.4	19 445	46.1	6 381	57.7
Gainesville city (pt.)	80 127	8.2	73 538	47.2	75 679	66.0	903	30.9	7 600	31.5	16 203	47.8	11 888	45.6	3 658	55.8
Hawthorne division	5 571	1.0	5 516	65.4	5 198	38.2	40	5.0	82	34.1	1 492	40.1	1 227	39.6	208	44.7
Hawthorne city	1 305	.3	1 301	72.9	1 199	35.4	2	–	13	30.8	345	42.9	224	44.6	101	42.6
High Springs-Alachua division	23 006	3.8	22 133	57.5	21 170	50.7	256	22.3	1 010	31.2	6 603	51.6	5 226	49.8	1 116	61.3
Alachua city	4 484	1.9	4 400	66.2	3 985	45.5	46	–	94	36.2	1 209	57.2	807	50.4	369	77.2
Gainesville city (pt.)	4 643	6.9	4 324	44.0	4 215	66.4	64	29.7	342	28.7	1 321	52.5	979	49.7	261	63.6
High Springs city	3 188	1.1	3 154	69.4	3 046	49.2	59	40.7	113	22.1	902	46.1	672	41.5	172	52.3
La Crosse town	123	2.4	120	70.8	117	22.2	–	–	–	–	39	28.2	28	17.9	6	100.0
Micanopy division	2 595	1.7	2 550	59.6	2 410	36.8	12	25.0	51	39.2	740	31.2	641	31.8	83	30.1
Micanopy town	609	2.0	597	64.2	557	29.8	–	–	4	50.0	161	29.8	123	29.3	35	34.3
Newberry-Archer division	12 980	1.9	12 727	58.4	12 006	44.0	54	25.9	343	21.6	3 671	51.3	2 881	49.1	605	62.0
Archer city	1 375	.9	1 363	66.0	1 235	43.0	14	21.4	31	16.1	348	60.9	231	61.9	107	60.7
Newberry city	1 644	.3	1 639	70.8	1 505	45.7	5	40.0	38	28.9	437	53.8	279	50.9	128	60.9
Waldo division	6 624	1.1	6 550	64.1	6 089	39.8	42	59.5	190	18.9	1 847	47.8	1 527	45.6	230	52.6
Gainesville city (pt.)	–	–	–	–	–	–	–	–	–	–	–	–	–	–	–	–
Waldo city	962	.5	957	66.1	899	37.4	7	71.4	8	–	257	44.7	191	41.9	51	49.0
Baker County	18 486	.8	18 345	71.9	17 047	46.3	74	52.7	350	34.6	4 483	57.3	3 686	56.6	657	64.1
Macclenny division	10 179	.7	10 108	69.2	9 407	47.3	43	44.2	130	46.2	2 528	57.8	2 018	56.4	391	69.3
Macclenny city	3 966	.2	3 957	70.0	3 629	50.8	19	100.0	58	43.1	1 044	60.9	738	56.6	246	76.4
Sanderson division	8 307	.8	8 237	75.2	7 640	45.1	31	64.5	220	27.7	1 955	56.7	1 668	56.8	266	56.4
Glen St. Mary town	473	–	473	77.4	438	50.0	–	–	5	–	132	43.9	109	45.9	22	31.8
Bay County	126 994	3.4	122 672	40.4	117 880	55.2	1 178	30.1	5 203	31.7	35 726	47.0	29 287	44.4	4 992	62.0
Lynn Haven division	16 439	2.2	16 078	45.0	15 421	51.2	53	–	503	23.7	4 784	48.4	4 049	48.5	565	47.6
Lynn Haven city (pt.)	8 275	2.0	8 110	44.0	7 779	52.5	18	–	247	29.6	2 419	47.6	1 901	47.6	419	50.6
Mexico Beach division	5 326	3.3	5 152	19.6	4 683	84.4	30	–	366	34.4	1 251	70.7	1 162	69.0	59	93.2
Mexico Beach city	992	1.2	980	25.2	944	49.8	–	–	15	60.0	319	31.0	284	24.6	28	85.7
Tyndall AFB CDP	4 318	3.8	4 156	18.2	3 723	93.4	30	–	346	32.4	923	85.2	869	84.2	31	100.0
Panama City division	78 366	3.6	75 538	44.1	72 514	53.5	933	36.1	3 254	34.4	21 980	47.9	17 281	44.7	3 729	63.3
Callaway city	12 253	6.1	11 506	28.6	11 162	66.1	141	29.8	863	39.3	3 597	52.0	3 028	48.7	458	77.7
Cedar Grove town	1 479	2.6	1 440	51.9	1 354	48.4	18	11.1	44	38.6	435	46.4	350	42.9	63	61.9
Hiland Park CDP	3 865	1.6	3 802	57.0	3 529	49.1	–	–	45	15.6	1 182	50.5	856	44.2	236	68.6
Lynn Haven city (pt.)	1 003	4.5	958	35.1	925	66.7	–	–	13	–	287	59.9	270	60.4	9	100.0
Panama City city	34 378	2.8	33 404	47.1	32 028	50.6	437	27.5	1 273	38.7	9 221	46.0	6 833	41.3	1 976	61.0
Parker city	4 598	5.6	4 342	32.8	4 293	57.3	22	–	208	40.4	1 383	42.2	1 135	40.5	151	54.3
Pretty Bayou CDP	3 839	3.4	3 709	38.0	3 617	49.8	10	40.0	89	31.5	1 167	37.4	977	37.3	138	34.8
Springfield city	8 715	3.3	8 431	55.4	7 955	48.6	189	44.4	411	26.8	2 436	52.0	1 726	48.2	549	66.1
Panama City Beaches division	17 765	4.6	16 940	18.9	16 836	62.7	134	13.4	858	23.5	5 075	34.8	4 524	31.9	407	66.6
Laguna Beach CDP	1 700	4.5	1 624	13.4	1 646	67.7	6	–	26	7.7	551	20.5	508	16.5	34	85.3
Lower Grand Lagoon CDP	3 388	5.2	3 211	18.5	3 262	64.7	10	–	182	31.3	978	26.8	895	24.7	74	55.4
Panama City Beach city (pt.)	4 158	6.2	3 901	18.5	3 955	54.4	93	19.4	230	20.0	1 214	34.5	1 080	32.2	94	64.9
Upper Grand Lagoon CDP	7 796	3.4	7 532	21.0	7 286	64.8	25	–	362	26.8	2 107	42.6	1 874	39.8	180	63.9
Southport division	5 406	1.3	5 337	59.3	5 007	46.4	10	–	122	45.1	1 539	50.1	1 382	48.7	99	56.6
Lynn Haven city (pt.)	20	–	20	–	20	100.0	–	–	10	–	10	–	10	–	–	–
Panama City Beach city (pt.)	69	–	69	33.3	58	100.0	–	–	–	–	19	100.0	19	100.0	–	–
Youngstown division	3 692	1.8	3 627	45.1	3 419	44.5	18	–	100	25.0	1 097	47.8	889	44.8	133	62.4
Bradford County	22 515	1.0	22 290	66.5	21 180	44.2	118	30.5	784	30.4	5 535	47.8	4 373	46.9	864	55.7
Brooker division	997	.3	994	79.9	914	32.6	–	–	6	–	293	47.4	216	54.2	26	23.1
Brooker city	312	1.0	309	75.4	277	22.4	–	–	4	–	91	60.4	74	64.9	10	–
Hampton division	4 540	1.0	4 496	59.8	4 245	35.4	23	26.1	78	52.6	1 333	42.0	1 202	39.5	105	64.8
Hampton city	309	–	309	67.6	256	49.2	13	15.4	4	50.0	71	54.9	58	51.7	11	81.8
Lawtey division	4 950	1.0	4 901	67.1	4 741	47.3	22	13.6	253	21.7	984	48.6	791	49.8	140	40.7
Lawtey city	676	1.5	666	69.2	632	33.5	4	75.0	23	39.1	184	47.3	146	45.9	24	62.5
Starke division	12 028	1.1	11 899	67.7	11 280	47.2	73	37.0	447	31.8	2 925	50.1	2 164	49.1	593	59.0
Starke city	5 226	1.0	5 176	67.3	4 772	50.3	17	–	176	32.4	1 448	51.0	966	48.6	416	61.3
Brevard County	398 978	5.3	378 016	26.2	372 845	57.9	3 562	29.6	23 727	31.4	114 375	39.7	96 165	37.2	13 911	56.1
Cocoa Beach-Cape Canaveral division	22 398	6.5	20 949	14.9	21 575	59.3	154	20.1	1 418	25.7	6 249	26.2	5 145	20.9	831	57.8
Cape Canaveral city	8 014	4.6	7 649	13.8	7 642	72.3	82	7.3	451	16.4	1 980	34.7	1 447	25.5	395	72.9
Cocoa Beach city	12 123	7.6	11 201	15.4	11 754	50.7	55	25.5	791	30.8	3 640	21.7	3 139	18.7	388	45.1
Cocoa-Rockledge division	72 854	3.8	70 095	35.4	66 986	58.0	717	39.1	3 281	35.6	20 075	45.6	16 156	42.4	2 994	62.7
Cocoa city	17 691	4.5	16 901	41.6	16 084	57.7	238	69.7	826	37.7	4 684	48.6	3 179	40.6	1 242	71.8
Cocoa West CDP	6 160	2.9	5 984	48.7	5 573	44.9	88	23.9	195	53.3	1 607	47.9	1 108	48.2	353	46.5
Port St. John CDP	8 933	2.9	8 670	28.8	8 094	61.8	43	41.9	364	19.0	2 522	55.0	2 230	53.8	215	70.7
Rockledge city	16 023	4.6	15 281	29.7	14 982	54.8	150	12.7	809	29.0	4 566	41.7	3 777	38.8	594	57.6
Sharpes CDP (pt.)	3 379	3.6	3 258	27.0	3 187	48.6	23	30.4	154	28.6	1 041	35.1	867	32.9	132	54.5

Table 1. **Selected Social Characteristics: 1990**—Con.

[Data based on sample and subject to sampling variability, see text. For definitions of terms and meanings of symbols, see text]

State County County Subdivision Place	All persons				Persons 5 years and over		Persons who speak a language other than English at home				Family households					
			Native				Persons 5 to 17 years		Persons 18 years and over				Married-couple family		Female householder, no husband present	
	Total	Percent foreign born	Total	Percent born in State of residence	Total	Percent living in different house in 1985	Total	Percent who do not speak English "very well"	Total	Percent who do not speak English "very well"	Total	Percent with own children under 18 years	Total	Percent with own children under 18 years	Total	Percent with own children under 18 years
Brevard County—Con.																
Indialantic-Melbourne Beach division	44 664	5.8	42 057	15.6	42 149	56.4	367	19.6	2 933	25.1	13 412	36.9	11 723	36.1	1 237	46.2
Indialantic town	2 834	6.3	2 656	15.9	2 748	51.1	15	–	206	20.9	827	29.0	696	27.0	116	44.8
Indian Harbour Beach city	6 933	5.9	6 525	16.4	6 651	54.0	52	48.1	429	25.4	2 025	32.7	1 642	30.8	270	42.2
Melbourne city (pt.)	2 327	7.4	2 155	15.5	2 195	79.5	15	100.0	191	34.6	644	43.2	570	42.8	58	48.3
Melbourne Beach town	3 031	3.6	2 921	13.4	2 864	47.7	12	–	122	61.5	984	27.8	855	28.8	83	24.1
Satellite Beach city	9 889	7.0	9 192	16.4	9 475	49.6	95	12.6	665	20.6	3 034	38.1	2 649	36.5	287	53.3
South Patrick Shores CDP	10 249	5.2	9 716	15.4	9 357	62.0	165	12.1	703	25.7	3 084	45.9	2 814	45.3	196	56.1
Malabar division	12 615	5.5	11 924	15.2	12 217	50.4	32	18.8	503	30.4	4 392	17.5	4 045	15.6	277	42.2
Malabar town	1 977	4.4	1 890	32.0	1 858	46.7	19	31.6	94	37.2	562	42.7	489	42.3	52	48.1
Micco CDP	8 757	5.8	8 253	6.2	8 618	50.5	–	–	286	22.4	3 239	7.7	3 034	6.3	180	32.2
Palm Bay city (pt.)	128	–	128	43.0	101	51.5	–	–	–	–	31	100.0	31	100.0	–	–
Melbourne division	83 963	5.7	79 152	25.3	79 102	57.9	672	32.3	5 625	34.6	23 488	36.9	19 543	33.7	3 188	56.1
June Park CDP (pt.)	3 559	4.2	3 408	28.3	3 375	39.4	8	62.5	93	11.8	1 114	34.7	984	32.9	93	47.3
Melbourne city (pt.)	57 282	6.3	53 687	27.2	53 755	58.0	502	31.7	4 119	35.2	15 321	40.1	12 345	36.6	2 427	58.3
Melbourne Village town	609	5.1	578	15.7	592	35.6	–	–	10	–	206	19.9	198	18.7	8	50.0
Palm Bay city (pt.)	78	6.4	73	30.1	64	100.0	–	–	9	–	17	64.7	11	100.0	–	–
Palm Shores town	208	9.6	188	10.1	197	73.1	–	–	22	13.6	43	32.6	36	25.0	7	71.4
West Melbourne city (pt.)	8 381	5.2	7 945	20.7	7 960	53.5	103	23.3	501	29.7	2 394	33.0	2 001	31.1	345	43.5
Melbourne Shores-Floridana Beach division	3 913	6.8	3 646	17.7	3 725	64.1	37	–	206	–	1 245	28.4	1 174	27.2	48	25.0
Merritt Island division	36 427	4.9	34 631	26.5	34 312	51.1	243	17.3	2 097	32.7	10 695	38.5	8 913	37.0	1 346	47.3
Melbourne city (pt.)	–	–	–	–	–	–	–	–	–	–	–	–	–	–	–	–
Merritt Island CDP	32 886	5.1	31 210	26.5	31 016	50.4	238	17.6	1 951	33.7	9 657	37.9	8 050	36.6	1 217	46.2
Sharpes CDP (pt.)	–	–	–	–	–	–	–	–	–	–	–	–	–	–	–	–
Palm Bay division	62 802	7.3	58 196	25.8	57 424	68.7	842	27.4	4 912	33.8	17 732	49.6	15 217	47.7	1 837	61.8
Melbourne city (pt.)	37	–	37	–	37	67.6	–	–	–	–	–	–	–	–	–	–
Palm Bay city (pt.)	62 426	7.4	57 820	25.8	57 057	68.8	819	27.4	4 896	33.9	17 620	49.7	15 120	47.7	1 829	62.0
Space Center division	55	–	55	–	55	100.0	–	–	–	–	–	–	–	–	–	–
Titusville division	57 451	3.3	55 550	30.9	53 564	52.7	484	34.5	2 654	26.8	16 509	40.9	13 705	38.8	2 133	55.6
Mims CDP	9 412	3.4	9 095	36.3	8 783	42.5	33	39.4	283	30.4	2 581	43.4	2 051	43.8	415	45.8
Titusville city	39 394	3.2	38 122	29.7	36 622	55.0	360	32.8	2 026	26.6	11 309	40.8	9 324	37.8	1 534	60.4
West Brevard division	1 836	4.1	1 761	30.2	1 736	49.4	14	64.3	98	37.8	578	38.4	544	39.7	20	30.0
June Park CDP (pt.)	521	6.0	490	27.6	500	39.2	–	–	16	–	166	31.3	138	37.7	14	–
Melbourne city (pt.)	–	–	–	–	–	–	–	–	–	–	–	–	–	–	–	–
Palm Bay city (pt.)	–	–	–	–	–	–	–	–	–	–	–	–	–	–	–	–
West Melbourne city (pt.)	–	–	–	–	–	–	–	–	–	–	–	–	–	–	–	–
Broward County	1 255 488	15.8	1 057 214	27.7	1 177 048	54.7	31 216	29.6	176 712	40.4	337 284	39.3	268 759	36.9	51 303	51.8
Conservation division	243	–	243	–	243	88.9	–	–	–	–	–	–	–	–	–	–
Davie division	100 487	11.9	88 507	32.4	92 946	62.5	3 063	20.2	12 624	35.8	28 030	49.9	23 404	49.1	3 351	58.1
Cooper City city	20 791	12.1	18 282	35.2	19 121	55.0	664	5.6	2 374	38.0	5 844	58.1	4 976	58.8	557	64.8
Davie town (pt.)	47 103	10.9	41 967	34.0	43 449	63.8	1 332	29.5	5 546	32.5	12 752	51.2	10 196	50.2	1 895	57.4
Pembroke Pines city (pt.)	–	–	–	–	–	–	–	–	–	–	–	–	–	–	–	–
Pine Island Ridge CDP	5 244	14.9	4 462	16.2	5 014	61.9	150	10.7	739	31.0	1 676	28.7	1 453	24.0	187	66.3
Sunrise city (pt.)	2 100	14.4	1 798	31.8	1 848	80.6	49	44.9	339	41.6	610	54.3	547	53.4	43	65.1
Deerfield Beach division	99 741	13.3	86 461	22.4	93 821	55.8	1 734	32.3	12 313	39.7	27 487	33.4	22 900	32.1	3 444	41.8
Coconut Creek city (pt.)	5 642	8.0	5 188	19.0	5 236	75.7	26	23.1	517	39.8	1 622	39.1	1 403	38.1	142	40.8
Coral Springs city (pt.)	7 533	8.6	6 888	19.3	6 770	96.3	201	11.9	636	21.7	1 972	73.6	1 868	74.4	72	77.8
Deerfield Beach city	46 325	15.1	39 325	22.2	44 119	48.8	591	38.4	5 908	43.4	12 708	24.3	10 431	21.6	1 832	37.9
Hillsboro Beach town	1 748	7.6	1 615	2.7	1 735	42.7	3	–	128	25.0	598	5.7	562	4.6	28	17.9
Lighthouse Point city	10 378	9.1	9 436	16.4	9 973	42.6	106	45.3	962	35.4	3 124	22.6	2 797	24.4	235	6.8
Parkland city	3 558	7.3	3 298	29.3	3 234	75.6	66	–	257	19.5	965	66.1	925	66.2	27	70.4
Pompano Beach Highlands CDP	17 915	17.3	14 815	32.8	16 481	52.2	691	35.0	3 070	43.5	4 643	45.9	3 320	43.3	951	55.8
Fort Lauderdale division	274 468	17.7	225 862	32.6	257 138	51.4	7 131	37.4	38 816	44.7	66 693	38.2	47 833	33.6	14 213	52.4
Broadview-Pompano Park CDP (pt.)	697	8.5	638	3.0	697	39.3	–	–	120	51.7	228	–	160	–	56	–
Browardale CDP	6 257	4.7	5 963	69.4	5 771	25.3	75	16.0	190	23.2	1 430	43.7	817	40.0	520	48.1
Fort Lauderdale city (pt.)	149 377	17.4	123 414	31.6	140 473	52.1	4 477	36.6	22 591	45.7	34 763	38.3	24 724	33.1	7 346	54.5
Lauderdale-by-the-Sea town	2 974	15.2	2 523	7.8	2 924	48.6	19	42.1	452	31.0	802	10.2	712	10.1	63	6.3
Lauderdale Lakes city (pt.)	26 729	32.9	17 940	29.2	24 926	52.4	822	36.0	4 394	42.6	7 076	39.7	5 104	33.2	1 542	59.3
Lauderhill city (pt.)	618	23.6	472	38.6	491	95.1	12	100.0	92	41.3	150	78.7	84	61.9	58	100.0
Lazy Lake village	32	3.1	31	–	32	56.3	–	–	–	–	9	–	9	–	–	–
Melrose Park CDP	6 477	30.2	4 518	44.3	5 942	61.2	153	41.2	544	48.9	1 588	54.0	1 150	55.6	347	42.7
North Andrews Gardens CDP	9 002	14.7	7 681	27.5	8 285	41.1	300	34.3	1 356	46.4	2 416	46.4	1 928	50.0	320	28.4
North Lauderdale city (pt.)	–	–	–	–	–	–	–	–	–	–	–	–	–	–	–	–
Oakland Park city	26 326	16.6	21 954	26.6	24 545	62.7	635	39.7	4 407	47.7	6 362	39.5	4 594	35.8	1 294	51.2
Plantation city (pt.)	61	–	61	–	61	73.8	–	–	9	–	–	–	–	–	–	–
Pompano Beach city (pt.)	4 869	14.3	4 171	9.8	4 735	60.7	76	36.8	499	22.6	1 509	12.1	1 377	11.1	112	25.9
Riverland CDP	5 376	13.9	4 628	25.7	4 989	39.4	146	45.2	639	52.3	1 473	37.6	1 198	36.4	179	49.2
Sea Ranch Lakes village	635	7.6	587	23.9	613	33.1	5	–	46	8.7	206	27.7	172	29.7	20	30.0
Tamarac city (pt.)	5 235	16.5	4 369	11.0	5 066	57.9	43	27.9	887	28.3	1 403	19.1	1 191	17.9	146	33.6
Washington Park CDP	6 930	4.2	6 640	66.6	6 221	43.0	79	31.6	260	42.7	1 612	45.8	683	34.8	821	54.9
Wilton Manors city	11 805	14.1	10 136	24.9	11 137	55.0	184	65.2	1 585	47.6	2 844	37.3	2 062	34.0	569	48.3

Table 1. **Selected Social Characteristics: 1990**—Con.

[Data based on sample and subject to sampling variability, see text. For definitions of terms and meanings of symbols, see text]

State County County Subdivision Place	All persons				Persons 5 years and over		Persons who speak a language other than English at home				Family households					
			Native				Persons 5 to 17 years		Persons 18 years and over				Married-couple family		Female householder, no husband present	
	Total	Percent foreign born	Total	Percent born in State of residence	Total	Percent living in different house in 1985	Total	Percent who do not speak English "very well"	Total	Percent who do not speak English "very well"	Total	Percent with own children under 18 years	Total	Percent with own children under 18 years	Total	Percent with own children under 18 years
Broward County—Con.																
Hallandale division	42 964	21.8	33 601	27.5	41 036	42.6	752	23.3	8 614	41.6	11 552	24.5	9 176	19.8	1 785	44.3
Hallandale city (pt.)	30 883	25.0	23 168	19.5	29 790	43.5	594	23.9	6 998	38.9	8 454	19.2	6 815	14.6	1 298	40.4
Miami Gardens-Utopia-Carver CDP (pt.)	4 408	4.0	4 230	63.4	4 010	35.9	28	35.7	86	20.9	1 003	45.6	666	38.9	289	60.9
Pembroke Park town (pt.)	2 935	21.7	2 298	17.3	2 855	40.6	16	100.0	700	67.3	863	13.6	737	12.9	42	19.0
Hollywood division	149 263	16.8	124 184	28.6	140 714	50.5	4 472	31.6	25 555	41.7	39 532	37.1	30 683	34.6	6 682	47.8
Dania city	13 024	13.7	11 241	34.1	12 202	50.8	283	19.1	1 929	44.9	3 244	33.2	2 269	24.9	791	51.2
Davie town (pt.)	114	12.3	100	14.0	114	51.8	–	–	14	100.0	43	16.3	43	16.3	–	–
Fort Lauderdale city (pt.)	–	–	–	–	–	–	–	–	–	–	–	–	–	–	–	–
Hallandale city (pt.)	113	23.9	86	16.3	113	54.0	–	–	9	100.0	10	100.0	10	100.0	–	–
Hollywood city	121 697	17.8	100 040	27.9	114 861	50.4	3 725	31.0	21 478	41.2	32 427	37.3	25 428	35.2	5 303	47.2
Pembroke Pines city (pt.)	121	18.2	99	–	121	52.1	–	–	27	55.6	20	25.0	20	25.0	–	–
Margate division	164 701	13.1	143 068	20.5	154 023	59.3	4 005	25.6	19 486	39.1	46 232	47.2	38 693	45.4	5 453	60.4
Broadview-Pompano Park CDP (pt.)	3 564	19.3	2 877	37.6	3 151	59.0	129	47.3	503	58.6	911	63.4	724	61.7	134	62.7
Coconut Creek city (pt.)	5 347	10.5	4 788	18.2	4 947	79.5	93	29.0	571	44.7	1 570	36.1	1 205	33.2	258	49.2
Coral Springs city (pt.)	71 910	11.7	63 524	20.7	66 995	63.7	1 862	21.1	7 155	38.0	19 163	62.1	15 941	61.4	2 500	69.0
Margate city	42 985	13.6	37 155	18.2	40 735	48.7	768	31.5	5 877	37.8	12 632	31.7	10 681	29.1	1 227	51.3
North Lauderdale city (pt.)	22 612	18.6	18 395	30.6	20 597	61.4	994	26.7	3 313	43.8	5 887	59.9	4 666	59.8	898	60.7
Tamarac city (pt.)	18 283	10.7	16 329	11.8	17 598	59.7	159	23.3	2 067	32.9	6 069	21.0	5 476	18.9	436	42.7
Miramar-Pembroke Pines division	111 824	17.3	92 464	33.5	104 036	57.0	3 632	26.0	17 224	34.3	31 209	44.8	25 523	43.4	4 339	52.5
Davie town (pt.)	–	–	–	–	–	–	–	–	–	–	–	–	–	–	–	–
Miami Gardens-Utopia-Carver CDP (pt.)	3 040	24.9	2 284	51.9	2 820	54.1	207	26.6	682	54.4	770	57.9	480	57.5	213	57.3
Miramar city	40 663	20.1	32 507	38.7	37 394	53.6	1 648	24.2	6 744	38.1	11 140	51.0	8 590	51.1	1 968	51.2
Pembroke Park town (pt.)	1 998	28.7	1 425	41.0	1 798	76.1	122	9.8	380	50.0	472	54.2	271	44.6	174	68.4
Pembroke Pines city (pt.)	65 331	15.0	55 564	29.2	61 258	58.8	1 619	29.0	9 310	29.3	18 597	40.2	15 960	38.7	1 976	51.8
Plantation division	211 342	16.5	176 544	24.1	198 473	57.0	4 569	21.7	28 157	36.7	59 858	38.6	49 193	36.2	8 152	53.6
Broadview Park CDP	6 109	17.2	5 060	40.6	5 473	49.7	229	7.4	1 023	46.5	1 540	50.6	1 114	51.4	327	51.1
Broadview-Pompano Park CDP (pt.)	969	1.8	952	27.6	923	53.8	30	16.7	53	41.5	267	32.2	219	29.7	19	57.9
Davie town (pt.)	–	–	–	–	–	–	–	–	–	–	–	–	–	–	–	–
Lauderdale Lakes city (pt.)	612	13.4	530	57.7	575	46.1	9	–	62	16.1	153	66.0	59	49.2	64	85.9
Lauderhill city (pt.)	49 090	20.6	38 987	31.8	45 587	60.6	986	32.0	5 995	39.6	13 183	41.7	9 727	36.6	2 680	59.7
North Lauderdale city (pt.)	3 894	18.0	3 192	19.0	3 601	72.6	77	40.3	549	62.8	1 090	42.7	873	40.0	170	62.4
Plantation city (pt.)	66 631	13.9	57 347	24.2	62 968	59.4	1 518	19.9	7 831	35.0	18 776	42.6	15 935	41.9	2 114	50.6
Sunrise city (pt.)	62 307	16.3	52 136	22.1	58 098	55.8	1 555	18.5	9 140	35.4	17 723	42.2	14 935	40.3	2 210	57.2
Tamarac city (pt.)	21 304	15.3	18 049	8.0	20 822	45.8	165	20.0	3 396	31.5	6 957	9.9	6 172	8.7	568	16.7
Pompano Beach division	100 455	14.1	86 280	27.2	94 618	51.3	1 858	44.5	13 923	47.7	26 691	28.3	21 354	24.7	3 884	46.0
Coconut Creek city (pt.)	16 496	11.7	14 559	10.0	15 954	54.6	96	24.0	1 840	28.5	5 400	14.6	4 879	13.3	436	27.3
Collier Manor-Cresthaven CDP	7 322	11.9	6 448	29.2	6 786	50.8	130	40.8	1 041	51.3	1 825	42.4	1 519	42.9	175	56.0
Fort Lauderdale city (pt.)	–	–	–	–	–	–	–	–	–	–	–	–	–	–	–	–
Kendall Green CDP	3 815	18.8	3 097	22.2	3 541	40.5	128	66.4	697	66.1	1 005	32.5	883	32.2	93	46.2
Pompano Beach city (pt.)	67 542	14.2	57 972	31.9	63 390	50.1	1 381	41.6	9 246	49.8	17 009	30.5	12 918	26.0	3 008	47.6
Calhoun County	11 011	.8	10 919	74.3	10 282	47.5	89	55.1	318	38.7	2 811	48.9	2 176	47.9	467	59.3
Altha division	1 896	–	1 896	78.6	1 737	34.0	–	–	33	–	542	60.1	437	60.9	68	72.1
Altha town	497	–	497	74.8	443	37.0	–	–	3	–	137	59.1	91	69.2	34	44.1
Blountstown division	6 798	.7	6 753	72.6	6 343	54.5	77	63.6	212	43.9	1 614	49.2	1 183	47.6	337	58.2
Blountstown city	2 505	.5	2 492	76.4	2 258	48.9	23	–	90	36.7	639	49.3	400	48.8	182	54.4
Calhoun West division	2 317	2.0	2 270	75.6	2 202	37.9	12	–	73	41.1	655	38.9	556	38.5	62	51.6
Charlotte County	110 975	6.3	103 957	14.4	106 202	60.3	780	26.3	6 930	31.2	35 518	25.1	31 791	21.9	2 622	57.4
Grove City-Rotonda division	22 748	4.8	21 650	11.2	21 825	59.8	86	9.3	1 066	26.5	7 800	19.6	7 207	17.2	394	50.3
Englewood CDP (pt.)	5 015	6.2	4 702	8.8	4 857	53.2	18	–	211	13.7	1 691	11.4	1 602	10.0	65	33.8
Grove City CDP	2 415	3.1	2 339	10.9	2 321	44.5	–	–	76	39.5	806	19.4	712	16.9	45	31.1
Manasota Key CDP	1 326	7.5	1 226	3.6	1 315	51.2	–	–	81	22.2	463	4.5	463	4.5	–	–
Rotonda CDP	3 535	5.0	3 359	7.5	3 464	60.0	10	–	222	26.1	1 293	14.8	1 217	13.3	53	54.7
Port Charlotte division	61 293	8.0	56 414	12.4	58 441	62.5	627	27.6	4 277	32.6	19 291	29.4	16 992	25.9	1 638	59.3
Charlotte Harbor CDP	3 339	6.4	3 125	13.5	3 201	68.2	15	–	175	27.4	819	23.3	703	18.2	83	66.3
Harbour Heights CDP	2 511	5.7	2 368	8.7	2 409	67.1	16	–	93	31.2	842	26.4	757	22.2	47	85.1
Port Charlotte CDP	41 535	8.8	37 894	11.4	39 690	58.5	478	24.9	3 140	36.0	13 118	29.0	11 421	25.3	1 212	56.4
Punta Gorda division	26 934	3.9	25 893	21.4	25 936	55.9	67	35.8	1 587	30.4	8 427	20.4	7 592	17.4	590	56.9
Charlotte Park CDP	2 142	3.5	2 066	7.4	2 105	44.3	–	–	153	17.0	770	9.0	737	7.6	7	–
Cleveland CDP	2 922	3.1	2 831	15.9	2 808	48.5	13	46.2	73	65.8	888	21.4	750	18.1	98	46.9
Punta Gorda city	10 878	4.9	10 342	15.3	10 570	58.9	29	27.6	710	22.4	3 868	13.4	3 537	9.5	268	60.8
Solana CDP	1 080	1.5	1 064	42.4	1 004	46.6	–	–	27	25.9	257	39.3	199	41.2	37	51.4
Citrus County	93 515	4.9	88 935	24.1	89 129	55.7	458	20.1	5 481	30.1	29 759	28.5	26 284	25.6	2 545	51.3
Crystal River division	43 810	3.8	42 163	26.3	41 518	56.7	182	14.8	2 148	30.8	13 885	31.8	12 351	28.7	1 097	58.2
Beverly Hills CDP (pt.)	–	–	–	–	–	–	–	–	–	–	–	–	–	–	–	–
Citrus Springs CDP (pt.)	2 099	6.2	1 968	7.9	2 072	52.7	21	14.3	155	26.5	764	15.4	740	14.6	17	58.8
Crystal River city	4 044	3.8	3 892	30.4	3 864	59.7	18	50.0	271	33.9	1 156	38.8	961	33.4	156	61.5
Homosassa CDP	2 170	3.9	2 085	27.3	2 130	57.7	–	–	87	65.5	739	20.8	706	18.3	27	70.4
Homosassa Springs CDP	6 271	4.5	5 988	24.7	5 888	53.5	26	–	237	29.1	2 004	32.9	1 801	28.0	174	72.4
Lecanto CDP (pt.)	438	2.1	429	21.4	383	72.1	–	–	24	25.0	143	26.6	120	20.8	7	100.0
Sugarmill Woods CDP	4 016	3.2	3 886	13.4	3 865	59.1	6	–	222	22.5	1 517	16.5	1 405	15.6	57	28.1

Table 1. **Selected Social Characteristics: 1990**—Con.

[Data based on sample and subject to sampling variability, see text. For definitions of terms and meanings of symbols, see text]

State County County Subdivision Place	All persons				Persons 5 years and over		Persons who speak a language other than English at home				Family households					
			Native				Persons 5 to 17 years		Persons 18 years and over				Married-couple family		Female householder, no husband present	
	Total	Percent foreign born	Total	Percent born in State of residence	Total	Percent living in different house in 1985	Total	Percent who do not speak English "very well"	Total	Percent who do not speak English "very well"	Total	Percent with own children under 18 years	Total	Percent with own children under 18 years	Total	Percent with own children under 18 years
Citrus County—Con.																
Inverness division	49 705	5.9	46 772	22.1	47 611	54.9	276	23.6	3 333	29.7	15 874	25.5	13 933	22.9	1 448	46.0
Beverly Hills CDP (pt.)	6 163	14.9	5 244	5.2	6 073	40.5	7	–	1 135	30.0	1 965	6.9	1 726	5.7	200	13.5
Citrus Springs CDP (pt.)	36	–	36	–	36	–	–	–	8	–	9	–	9	–	–	–
Floral City CDP	2 698	5.8	2 542	28.5	2 557	51.1	20	–	84	40.5	836	31.5	712	24.7	95	75.8
Hernando CDP	2 066	2.1	2 022	30.4	1 984	41.1	8	–	31	–	643	20.8	592	22.0	41	9.8
Inverness city	5 797	5.9	5 457	21.7	5 557	59.1	55	30.9	418	35.9	1 616	30.3	1 250	25.2	300	50.7
Lecanto CDP (pt.)	871	7.8	803	29.1	834	56.7	19	–	72	66.7	280	38.9	214	47.2	48	16.7
Clay County	105 986	3.1	102 670	38.2	98 100	57.4	1 063	34.7	4 447	26.8	29 839	53.8	25 693	52.9	3 162	63.2
Green Cove Springs division	10 275	1.3	10 140	52.2	9 422	49.2	46	67.4	266	46.2	2 834	47.7	2 285	44.2	457	66.3
Green Cove Springs city	4 497	1.5	4 429	52.4	4 160	51.8	34	55.9	206	52.9	1 148	46.1	849	42.6	258	58.9
Keystone Heights division	11 399	2.9	11 073	52.7	10 594	54.5	48	29.2	443	24.4	3 352	45.0	2 981	45.3	301	43.9
Keystone Heights city	1 315	2.5	1 282	46.5	1 228	47.6	7	–	30	13.3	378	49.2	332	46.4	40	67.5
Middleburg CDP (pt.)	1 629	3.4	1 574	49.5	1 467	78.8	8	–	55	–	404	78.2	377	76.7	10	100.0
Middleburg-Clay Hill division	16 912	1.8	16 614	50.4	15 408	53.3	139	41.0	313	27.5	4 810	56.1	4 192	55.3	424	65.8
Middleburg CDP (pt.)	4 594	2.2	4 493	55.8	4 185	44.4	58	43.1	78	33.3	1 302	54.8	1 148	53.5	86	70.9
Orange Park division	61 879	4.0	59 429	29.3	57 463	61.9	809	31.4	3 312	26.1	17 249	56.7	14 784	55.8	1 903	65.0
Bellair-Meadowbrook Terrace CDP	15 606	5.7	14 719	29.3	14 395	63.9	191	38.7	1 133	31.6	4 298	53.9	3 514	53.5	623	57.9
Lakeside CDP	29 137	3.6	28 075	29.2	27 009	61.6	386	28.8	1 354	21.4	8 198	62.1	7 049	61.4	872	71.0
Orange Park town	9 488	3.3	9 171	31.9	8 955	54.1	123	22.8	468	24.6	2 466	49.7	2 143	46.2	258	70.9
Penney Farms division	5 521	1.9	5 414	42.5	5 213	41.6	21	61.9	113	8.0	1 594	45.7	1 451	45.6	77	59.7
Asbury Lake CDP	2 074	1.7	2 038	42.2	2 001	39.2	16	81.3	59	11.9	653	40.6	614	41.5	10	100.0
Penney Farms town	607	5.4	574	15.2	590	33.1	–	–	36	5.6	168	13.1	165	13.3	2	–
Collier County	152 099	10.5	136 196	21.2	143 129	60.4	5 665	39.7	18 964	49.8	44 136	33.8	38 244	31.0	4 161	53.2
Everglades division	17 756	8.8	16 196	14.6	17 057	61.5	332	38.6	1 829	35.7	5 655	19.4	5 244	17.4	281	48.4
Everglades city	317	.6	315	50.2	308	38.6	–	–	–	–	89	37.1	72	31.9	17	58.8
Marco CDP	9 493	8.2	8 716	6.5	9 194	64.7	89	43.8	847	25.4	3 265	17.4	3 045	15.4	151	45.0
Immokalee division	18 066	23.7	13 777	52.5	16 187	53.0	3 223	43.8	6 532	58.2	3 874	63.8	2 561	65.5	821	60.0
Immokalee CDP	14 120	26.5	10 373	56.0	12 499	51.4	2 810	42.1	5 788	57.9	2 877	68.0	1 714	72.0	721	61.0
Naples division	116 277	8.6	106 223	18.2	109 885	61.3	2 110	33.6	10 603	47.0	34 607	32.8	30 439	30.5	3 059	51.7
East Naples CDP	22 951	11.6	20 284	17.4	21 833	62.9	330	40.9	2 625	50.1	6 815	25.2	5 917	22.4	693	48.9
Golden Gate CDP	14 148	9.1	12 857	27.3	12 754	66.8	497	18.9	1 593	42.3	3 854	57.2	3 226	55.5	442	65.8
Lely CDP	3 057	4.3	2 925	5.3	2 994	65.8	18	–	184	24.5	1 036	15.3	940	14.0	77	33.8
Naples city	19 505	6.0	18 334	10.7	18 971	45.5	134	48.5	1 107	34.1	6 177	18.0	5 477	14.9	556	43.3
Naples Manor CDP	4 531	26.5	3 330	35.3	4 112	59.4	317	45.1	1 138	66.0	1 126	52.8	935	54.5	125	50.4
Naples Park CDP	8 002	9.2	7 264	15.8	7 539	60.3	166	31.3	847	61.3	2 343	36.5	2 002	33.5	212	60.8
North Naples CDP	13 422	7.6	12 398	15.8	12 768	61.0	196	55.6	954	43.6	3 990	33.2	3 451	31.5	420	49.3
Palm River CDP	3 471	5.7	3 273	14.0	3 259	59.2	32	–	209	21.1	1 079	42.3	1 015	42.4	46	37.0
Columbia County	42 613	1.7	41 908	61.0	39 517	47.9	268	44.8	1 185	34.2	11 624	49.2	9 075	46.6	1 969	60.4
Fort White division	7 024	1.7	6 908	61.2	6 509	45.8	8	100.0	153	35.9	1 932	49.8	1 521	45.3	263	66.5
Fort White town	320	.6	318	74.2	294	39.1	–	–	3	–	90	34.4	66	30.3	10	70.0
Lake City division	34 512	1.7	33 930	60.5	32 016	48.6	260	43.1	1 009	34.7	9 379	49.3	7 261	47.2	1 692	59.6
Five Points CDP	1 214	1.2	1 199	64.8	1 134	41.5	–	–	37	40.5	252	59.5	184	48.4	58	87.9
Lake City city (pt.)	9 927	1.7	9 763	68.8	9 216	48.2	11	54.5	276	27.2	2 530	42.2	1 651	36.3	760	57.5
Watertown CDP	3 340	1.1	3 304	57.3	3 105	37.9	34	–	112	46.4	936	41.9	682	34.9	190	65.3
North Columbia division	1 077	.6	1 070	76.0	992	39.0	–	–	23	–	313	42.2	293	41.0	14	42.9
Lake City city (pt.)	–	–	–	–	–	–	–	–	–	–	–	–	–	–	–	–
Dade County	1 937 094	45.1	1 062 525	48.4	1 798 761	54.2	189 237	31.8	842 684	59.7	485 213	46.0	350 591	44.9	101 536	51.8
Everglades division	4 283	26.0	3 170	50.5	3 972	49.0	377	27.3	1 362	56.2	1 101	46.8	924	47.5	122	40.2
Hialeah division	237 743	63.5	86 861	53.8	221 493	57.6	33 417	31.5	148 121	67.0	62 649	45.7	48 293	45.5	10 493	48.6
Country Club CDP	3 489	27.0	2 546	40.7	3 259	60.2	237	10.5	982	27.8	1 010	38.4	857	36.8	98	52.0
Hialeah city (pt.)	183 233	70.5	54 038	58.1	171 338	55.0	28 236	33.4	125 235	71.0	47 963	44.8	36 261	44.1	8 350	49.0
Hialeah Gardens city	7 713	65.8	2 637	49.1	7 068	68.5	1 039	29.5	4 989	64.3	2 093	50.4	1 607	54.1	376	35.4
Medley town (pt.)	145	33.8	96	37.5	134	65.7	6	–	50	54.0	36	33.3	27	44.4	–	–
Miami Lakes CDP	12 750	29.4	8 999	38.8	11 960	60.3	886	17.5	4 070	33.9	3 405	40.4	2 812	40.4	513	40.2
Palm Springs North CDP	5 300	32.1	3 597	58.4	4 943	32.5	576	30.4	2 140	48.0	1 428	52.9	1 270	54.3	136	39.7
Homestead division	60 575	19.7	48 622	44.2	54 780	56.6	5 874	30.1	15 518	54.4	14 703	54.4	10 553	51.7	3 029	63.8
Florida City city	5 808	9.7	5 243	62.2	5 166	49.7	415	40.7	729	54.0	1 227	57.6	723	51.5	419	66.6
Homestead city	26 866	19.8	21 540	42.0	23 955	66.3	2 296	31.3	7 001	60.3	6 595	55.3	4 158	49.7	1 798	68.7
Islandia city	11	100.0	–	–	11	100.0	–	–	11	100.0	–	–	–	–	–	–
Leisure City CDP (pt.)	15 701	29.2	11 113	43.6	14 405	46.7	2 279	26.4	5 718	52.5	3 797	57.3	3 086	58.2	495	56.4
Kendale Lakes-Lindgren Acres division	190 808	47.7	99 882	47.9	174 885	64.3	24 400	23.3	90 656	45.9	49 732	56.7	40 145	57.9	7 396	56.4
Hammocks CDP	10 897	38.6	6 692	37.7	9 964	86.7	1 069	25.9	4 040	37.1	2 891	56.0	2 334	57.6	425	58.6
Kendale Lakes CDP	48 524	50.7	23 923	49.1	44 748	55.9	6 974	26.2	24 143	48.0	12 900	56.7	10 254	57.8	1 997	56.9
Kendall CDP (pt.)	3 865	36.5	2 455	35.9	3 584	58.1	395	25.6	1 283	42.8	1 032	50.4	703	48.8	265	58.9
Kendall Lakes West CDP	6 038	53.1	2 833	42.3	5 445	84.8	727	23.0	2 842	48.2	1 607	61.5	1 201	62.4	325	71.4
Lindgren Acres CDP	22 290	36.3	14 209	43.0	20 547	58.7	2 179	15.5	7 548	32.2	6 042	59.6	4 832	62.2	1 054	50.2
Medley town (pt.)	9	88.9	1	–	8	100.0	–	–	–	–	1	–	1	–	–	–
Olympia Heights CDP (pt.)	–	–	–	–	–	–	–	–	–	–	–	–	–	–	–	–
Perrine CDP (pt.)	–	–	–	–	–	–	–	–	–	–	–	–	–	–	–	–
South Miami Heights CDP (pt.)	5 542	43.6	3 127	56.5	5 090	50.1	580	25.2	2 246	57.3	1 361	51.4	1 047	54.0	218	46.8

Table 1. **Selected Social Characteristics: 1990**—Con.

[Data based on sample and subject to sampling variability, see text. For definitions of terms and meanings of symbols, see text]

State County County Subdivision Place	All persons				Persons 5 years and over		Persons who speak a language other than English at home				Family households					
			Native				Persons 5 to 17 years		Persons 18 years and over				Married-couple family		Female householder, no husband present	
	Total	Percent foreign born	Total	Percent born in State of residence	Total	Percent living in different house in 1985	Total	Percent who do not speak English "very well"	Total	Percent who do not speak English "very well"	Total	Percent with own children under 18 years	Total	Percent with own children under 18 years	Total	Percent with own children under 18 years
Dade County—Con.																
Kendale Lakes-Lindgren Acres division—Con.																
Tamiami CDP (pt.)	33 845	60.9	13 217	59.1	31 316	55.0	5 441	22.7	21 630	54.1	8 899	51.0	7 236	52.7	1 230	47.2
Kendall-Perrine division	150 461	25.3	112 346	43.7	140 095	50.9	9 320	24.6	36 779	37.0	39 762	49.3	32 066	49.8	5 952	52.0
Coral Gables city (pt.)	7 413	29.0	5 260	34.9	7 009	53.2	540	11.5	2 371	24.8	1 999	40.1	1 822	39.8	131	42.0
Cutler CDP	16 201	17.2	13 419	35.8	15 237	44.9	914	30.1	2 817	29.3	4 669	51.5	4 170	51.2	435	59.3
Kendall CDP (pt.)	82 088	29.2	58 155	40.3	76 669	54.5	5 706	24.5	23 953	39.1	21 608	48.6	17 783	49.4	2 906	50.8
Palmetto Estates CDP	12 293	29.8	8 627	46.2	11 320	51.5	606	22.9	2 142	39.8	3 159	58.2	2 537	57.7	472	60.8
Perrine CDP (pt.)	14 963	16.3	12 522	54.8	13 666	49.9	614	29.5	2 070	38.2	3 827	51.6	2 513	50.8	1 083	56.7
Richmond Heights CDP	8 583	9.0	7 810	65.7	7 842	33.5	177	28.2	555	42.3	2 096	44.4	1 259	50.3	638	39.3
Sunset CDP (pt.)	4 794	36.0	3 067	49.8	4 475	42.9	534	22.5	2 120	32.2	1 265	51.7	1 062	51.2	127	71.7
Key Biscayne division	8 854	41.6	5 172	25.0	8 366	58.8	765	26.4	3 581	28.4	2 487	35.7	2 143	32.3	248	67.3
Key Biscayne CDP	8 854	41.6	5 172	25.0	8 366	58.8	765	26.4	3 581	28.4	2 487	35.7	2 143	32.3	248	67.3
Miami city (pt.)	–	–	–	–	–	–	–	–	–	–	–	–	–	–	–	–
Miami division	803 938	45.1	441 219	51.0	747 016	51.4	71 857	37.4	340 806	64.6	195 476	42.9	127 829	40.0	50 832	51.0
Andover CDP (pt.)	2 442	24.4	1 847	29.5	2 308	45.5	38	47.4	367	39.8	537	40.6	441	40.4	88	45.5
Aventura CDP	14 914	21.4	11 722	5.6	14 668	52.8	265	34.7	2 521	29.0	4 531	11.6	4 003	11.1	395	21.3
Bay Harbor Islands town (pt.)	–	–	–	–	–	–	–	–	–	–	–	–	–	–	–	–
Biscayne Park village	3 021	21.7	2 364	40.3	2 861	46.3	145	20.7	684	23.0	838	39.9	649	36.4	145	49.0
Brownsville CDP	15 607	5.4	14 759	73.6	13 875	35.8	365	42.5	785	60.1	3 507	51.1	1 096	35.9	2 017	59.6
Bunche Park CDP	4 388	6.1	4 122	67.4	4 052	24.4	15	–	95	35.8	1 064	22.1	656	25.3	366	16.7
Coral Gables city (pt.)	32 678	37.1	20 556	33.6	31 241	55.2	1 945	10.7	13 581	36.5	7 791	35.4	5 994	37.6	1 437	31.0
Coral Terrace CDP	23 255	63.7	8 441	54.3	21 943	43.2	2 986	22.9	15 115	66.7	6 131	38.1	4 819	39.8	1 011	33.0
El Portal village	2 457	37.6	1 533	45.3	2 280	46.6	192	38.0	791	58.8	572	44.9	380	41.1	146	55.5
Gladeview CDP	15 637	13.4	13 545	71.0	13 895	34.7	452	44.5	1 727	73.4	3 660	50.1	1 369	38.6	2 022	61.6
Glenvar Heights CDP	14 823	38.2	9 164	41.1	14 009	58.6	852	17.6	5 924	40.9	3 671	35.7	2 843	35.2	552	36.8
Golden Glades CDP	25 474	34.7	16 626	45.7	23 469	59.5	1 782	21.4	7 126	49.2	6 285	52.8	4 256	51.6	1 443	59.2
Hialeah city (pt.)	4 771	66.6	1 594	51.9	4 421	57.5	843	20.0	3 134	67.9	1 309	50.2	913	44.6	312	60.6
Ives Estates CDP	13 531	23.4	10 359	30.1	12 726	53.7	390	49.5	2 934	31.4	3 822	36.9	3 170	33.3	533	53.8
Kendall CDP (pt.)	1 318	62.7	491	31.4	1 232	93.7	98	33.7	777	45.4	306	50.3	200	59.5	70	50.0
Miami city (pt.)	357 343	59.7	144 093	59.9	331 897	54.4	40 794	44.8	202 189	72.3	84 688	41.9	51 551	38.4	24 063	50.0
Miami Beach city (pt.)	–	–	–	–	–	–	–	–	–	–	–	–	–	–	–	–
Miami Shores village (pt.)	10 084	24.0	7 668	38.5	9 386	46.8	489	18.6	2 220	40.8	2 570	42.5	2 050	42.2	329	39.2
Miami Springs city (pt.)	13 268	33.5	8 819	41.9	12 449	51.7	1 112	27.4	4 600	52.0	3 374	41.8	2 782	42.2	446	42.6
Norland CDP (pt.)	6 768	33.3	4 515	41.3	6 183	62.9	468	41.2	1 593	42.8	1 689	52.3	1 148	47.5	412	67.7
North Miami city	49 998	37.2	31 411	41.6	46 417	56.8	4 179	28.0	16 807	51.7	12 034	47.1	8 325	45.0	2 727	54.6
North Miami Beach city	35 359	35.0	22 970	32.8	33 115	51.3	2 307	28.9	10 555	48.6	9 169	43.7	6 574	41.7	1 947	49.6
Ojus CDP	15 519	23.6	11 864	25.5	14 869	35.7	511	11.5	2 956	38.1	4 198	35.7	3 605	36.5	467	33.0
Olympia Heights CDP (pt.)	2 640	55.8	1 166	49.7	2 508	26.8	258	17.1	1 628	50.2	780	26.0	644	27.3	103	18.4
Opa-locka city	15 283	28.4	10 949	64.3	13 677	54.5	1 144	41.6	3 508	75.0	3 643	62.7	1 496	50.3	1 765	76.1
Opa-locka North CDP	6 568	18.1	5 377	58.7	6 040	44.7	204	37.3	899	51.3	1 206	56.1	666	58.7	420	53.1
Pinewood CDP	15 518	34.7	10 141	59.8	14 086	45.8	1 750	25.3	4 937	67.6	3 518	58.1	1 920	51.7	1 199	69.5
South Miami city	10 404	22.9	8 024	47.5	9 675	42.5	405	18.8	2 487	37.5	2 619	38.0	1 873	37.1	599	40.9
Virginia Gardens village	2 212	39.0	1 350	42.9	2 082	48.2	187	18.7	951	55.5	579	39.0	434	39.2	108	45.4
Westchester CDP (pt.)	–	–	–	–	–	–	–	–	–	–	–	–	–	–	–	–
West Little River CDP	33 575	29.9	23 522	65.0	30 589	40.0	2 628	34.5	8 953	69.3	7 748	51.9	4 690	54.6	2 445	49.1
West Miami city	5 727	67.1	1 885	48.8	5 487	43.1	714	29.8	3 944	65.4	1 555	34.7	1 306	37.1	189	25.9
Westview CDP	9 668	28.3	6 930	68.2	8 754	42.4	753	40.5	2 205	62.6	2 281	54.1	1 303	54.7	780	56.7
Miami Beach division	122 679	47.6	64 330	21.1	117 570	58.5	7 738	39.3	57 751	55.7	29 565	29.6	22 077	24.8	5 451	47.8
Bal Harbour village	2 941	22.4	2 282	7.3	2 920	52.1	19	–	710	26.3	793	5.7	670	5.5	93	–
Bay Harbor Islands town (pt.)	4 703	25.8	3 491	11.9	4 565	47.2	111	25.2	1 254	34.7	1 325	21.1	1 130	19.1	144	38.2
Golden Beach town	796	24.0	605	29.6	737	49.9	41	2.4	169	29.0	228	45.6	193	48.2	22	27.3
Indian Creek village	52	15.4	44	–	52	28.8	–	–	3	–	10	–	10	–	–	–
Miami city (pt.)	–	–	–	–	–	–	–	–	–	–	–	–	–	–	–	–
Miami Beach city (pt.)	92 639	51.3	45 102	23.6	88 397	61.8	6 392	40.8	47 015	58.9	21 326	33.0	15 157	27.5	4 459	51.1
Miami Shores village (pt.)	–	–	–	–	–	–	–	–	–	–	–	–	–	–	–	–
North Bay Village city	5 383	41.0	3 177	29.7	5 109	66.5	478	41.4	2 231	52.2	1 325	34.1	999	32.9	260	47.3
Sunny Isles CDP	11 750	40.7	6 962	8.8	11 556	41.8	432	36.6	4 578	43.1	3 293	15.3	2 796	12.1	356	35.7
Surfside town	4 204	40.7	2 493	22.1	4 043	42.2	265	17.7	1 773	38.8	1 197	25.7	1 054	26.6	117	15.4
Northwest Dade division	96 547	32.3	65 388	63.9	88 264	41.7	5 779	31.9	21 099	56.0	22 687	55.6	14 611	55.4	6 535	58.2
Andover CDP (pt.)	3 809	28.4	2 728	48.7	3 533	65.0	63	–	399	42.4	1 050	43.6	683	43.2	293	43.3
Carol City CDP	53 331	34.7	34 847	64.1	48 736	40.4	4 401	30.0	15 765	58.4	12 518	55.2	8 488	54.1	3 326	58.7
Lake Lucerne CDP	9 478	15.3	8 032	69.1	8 600	39.9	388	44.6	1 331	58.5	2 069	55.1	1 093	53.4	785	60.1
Norland CDP (pt.)	15 341	41.4	8 984	57.9	13 975	45.9	552	32.2	2 225	40.8	3 559	57.7	2 156	60.1	1 047	59.2
Scott Lake CDP	14 588	26.0	10 797	68.4	13 420	37.2	375	46.4	1 379	53.6	3 491	58.9	2 191	60.5	1 084	58.5
North Westside division	75 851	68.4	23 931	53.4	70 552	69.6	11 531	31.8	50 194	62.4	19 246	47.7	14 200	47.7	3 737	49.5
Doral CDP	3 126	41.9	1 816	26.7	2 887	83.3	256	15.6	1 297	26.7	962	36.8	865	36.2	78	37.2
Medley town (pt.)	531	46.9	282	41.5	501	30.5	10	60.0	246	62.6	142	27.5	113	20.4	13	46.2
Miami city (pt.)	1 205	72.9	327	66.1	1 166	33.9	176	37.5	885	70.1	322	36.3	261	40.2	40	30.0
Miami Springs city (pt.)	–	–	–	–	–	–	–	–	–	–	–	–	–	–	–	–
Olympia Heights CDP (pt.)	–	–	–	–	–	–	–	–	–	–	–	–	–	–	–	–
Sweetwater city	13 909	76.6	3 256	65.5	12 958	61.9	2 738	33.7	9 489	73.9	3 507	51.9	2 584	54.1	700	47.0

Table 1. **Selected Social Characteristics: 1990**—Con.

[Data based on sample and subject to sampling variability, see text. For definitions of terms and meanings of symbols, see text]

State County County Subdivision Place	All persons				Persons 5 years and over		Persons who speak a language other than English at home				Family households					
			Native				Persons 5 to 17 years		Persons 18 years and over				Married-couple family		Female householder, no husband present	
	Total	Percent foreign born	Total	Percent born in State of residence	Total	Percent living in different house in 1985	Total	Percent who do not speak English "very well"	Total	Percent who do not speak English "very well"	Total	Percent with own children under 18 years	Total	Percent with own children under 18 years	Total	Percent with own children under 18 years
Dade County—Con.																
North Westside division—Con.																
Westchester CDP (pt.)	–	–	–	–	–	–	–	–	–	–	–	–	–	–	–	–
Princeton-Goulds division	97 782	21.1	77 134	43.7	88 648	55.3	6 126	25.9	21 349	48.9	24 907	55.5	19 531	54.6	4 268	61.5
Cutler Ridge CDP	21 268	16.6	17 734	38.5	19 623	47.5	849	23.9	3 456	40.2	5 561	51.1	4 421	51.4	891	51.4
Goulds CDP	7 284	8.9	6 638	69.6	6 369	42.7	266	9.8	606	44.4	1 601	56.4	715	47.7	766	64.5
Homestead AFB CDP	5 153	7.9	4 746	21.4	4 362	88.9	92	34.8	597	35.8	1 262	75.4	1 179	74.3	48	85.4
Lakes by the Bay CDP	5 615	21.0	4 435	33.3	5 186	81.4	364	27.2	1 317	34.7	1 554	50.6	1 410	49.1	98	66.3
Leisure City CDP (pt.)	3 678	16.3	3 080	23.7	3 489	49.0	137	5.8	595	51.6	1 065	33.8	916	32.1	121	39.7
Naranja CDP	5 790	11.3	5 138	38.0	5 279	54.2	185	47.6	763	35.3	1 587	46.6	1 247	49.1	279	45.9
Perrine CDP (pt.)	613	–	613	98.0	407	53.8	56	–	34	32.4	137	95.6	19	100.0	118	94.9
Princeton CDP	7 073	21.2	5 574	45.3	6 333	55.2	504	20.6	1 930	43.3	1 744	59.8	1 503	61.1	188	53.7
South Miami Heights CDP (pt.)	24 488	38.4	15 092	53.2	22 228	53.6	2 446	23.4	9 032	56.4	6 044	58.2	4 438	57.9	1 246	62.7
South Westside division	87 573	60.6	34 470	55.4	83 120	44.3	12 053	20.7	55 468	57.9	22 898	40.2	18 219	41.8	3 473	35.4
Olympia Heights CDP (pt.)	35 152	62.7	13 105	54.5	33 385	46.1	5 145	19.6	22 982	57.1	8 977	42.5	7 114	43.8	1 427	38.5
Sunset CDP (pt.)	11 016	48.9	5 625	52.3	10 371	46.9	1 388	16.7	5 782	48.6	2 942	48.0	2 398	48.6	395	45.8
Tamiami CDP (pt.)	–	–	–	–	–	–	–	–	–	–	–	–	–	–	–	–
Westchester CDP (pt.)	29 883	66.2	10 104	57.0	28 504	45.5	3 971	22.4	20 352	62.3	8 110	33.9	6 357	36.1	1 302	26.2
Westwood Lakes CDP	11 522	51.1	5 636	57.9	10 860	33.1	1 549	23.6	6 352	55.6	2 869	42.6	2 350	44.4	349	45.3
DeSoto County	23 865	5.5	22 548	48.9	22 292	52.4	545	31.7	1 853	51.2	6 324	40.4	5 022	38.0	966	47.9
Arcadia East division	15 661	6.6	14 630	50.3	14 565	55.7	364	35.7	1 401	49.7	4 100	41.9	3 170	39.2	710	49.0
Arcadia city (pt.)	6 488	6.0	6 096	56.7	5 963	53.4	89	43.8	466	67.4	1 673	46.1	1 143	42.1	436	58.0
Southeast Arcadia CDP	4 145	9.1	3 768	39.7	3 850	57.5	207	41.5	487	39.4	1 241	37.4	1 052	35.3	106	31.1
Arcadia West division	8 204	3.5	7 918	46.4	7 727	46.2	181	23.8	452	55.8	2 224	37.8	1 852	35.9	256	44.9
Arcadia city (pt.)	–	–	–	–	–	–	–	–	–	–	–	–	–	–	–	–
Dixie County	10 585	.8	10 497	60.9	9 895	47.8	76	14.5	198	24.2	3 011	39.9	2 493	37.3	377	54.4
Cross City North division	7 181	1.0	7 108	62.0	6 720	50.1	50	22.0	157	27.4	1 965	41.4	1 615	40.9	286	46.2
Cross City town	2 004	.1	2 002	76.7	1 859	45.6	13	–	30	40.0	544	48.3	394	47.0	115	60.0
Cross City South division	3 404	.4	3 389	58.8	3 175	43.1	26	–	41	12.2	1 046	37.1	878	30.8	91	80.2
Horseshoe Beach town	289	1.7	284	67.6	258	53.5	7	–	11	45.5	71	52.1	56	55.4	9	–
Duval County	672 971	3.5	649 661	48.1	618 933	53.7	6 631	27.4	33 285	32.0	178 052	50.2	135 968	48.2	34 420	59.1
Jacksonville division	672 971	3.5	649 661	48.1	618 933	53.7	6 631	27.4	33 285	32.0	178 052	50.2	135 968	48.2	34 420	59.1
Atlantic Beach city	11 636	4.5	11 111	36.8	10 650	60.4	112	31.3	694	43.5	3 249	46.8	2 559	41.5	590	67.8
Baldwin town	1 450	1.9	1 423	69.6	1 322	36.4	22	45.5	33	57.6	381	57.0	249	52.2	117	65.0
Jacksonville Beach city	17 839	4.6	17 015	34.7	16 784	54.0	140	25.7	910	27.7	4 608	42.3	3 602	39.5	788	52.5
Jacksonville city (remainder)	635 230	3.4	613 467	48.8	583 740	53.5	6 336	27.4	31 333	31.9	168 078	50.5	128 106	48.6	32 715	59.1
Neptune Beach city	6 816	2.5	6 645	31.9	6 437	58.7	21	–	315	29.8	1 736	44.6	1 452	43.8	210	56.2
Escambia County	262 798	2.7	255 772	43.5	243 496	52.1	1 924	33.4	10 518	32.5	70 784	46.5	54 239	43.4	13 681	59.0
Contonment division	34 746	1.7	34 144	48.7	32 099	49.7	264	25.4	858	34.7	9 934	50.0	8 317	47.5	1 319	63.2
Ensley CDP (pt.)	4 879	.8	4 839	49.4	4 474	55.4	30	–	92	8.7	1 446	48.9	1 132	42.8	253	71.1
Ferry Pass CDP (pt.)	5 242	4.5	5 005	27.9	5 018	68.0	–	–	296	40.2	1 261	39.7	1 118	38.0	135	49.6
Gonzalez CDP	7 669	1.0	7 591	47.1	7 066	48.0	34	52.9	91	34.1	2 284	50.9	1 986	50.1	212	53.3
Century division	8 442	.7	8 382	58.2	7 821	36.6	16	62.5	141	17.0	2 303	48.2	1 810	47.8	434	47.9
Century town	2 202	.6	2 188	65.4	2 036	31.7	–	–	72	16.7	611	41.9	334	32.0	261	53.6
Molino CDP (pt.)	1 076	–	1 076	69.6	978	30.7	–	–	–	–	301	55.5	289	54.7	12	75.0
Northwest Escambia division	3 817	1.4	3 763	54.7	3 547	37.0	–	–	119	21.0	1 116	49.2	933	48.6	131	57.3
Molino CDP (pt.)	97	–	97	53.6	89	33.7	–	–	20	–	30	36.7	17	35.3	13	38.5
Pensacola division	215 793	2.9	209 483	41.8	200 029	53.4	1 644	34.4	9 400	32.7	57 431	45.8	43 179	42.3	11 797	58.9
Bellview CDP	19 386	3.3	18 743	39.7	17 961	52.3	170	32.4	899	26.4	5 511	52.3	4 506	50.0	807	62.7
Brent CDP	21 624	2.1	21 167	45.9	19 821	50.5	168	16.7	828	25.7	5 357	49.8	3 763	45.1	1 375	63.3
Ensley CDP (pt.)	11 483	.6	11 412	51.3	10 605	47.6	90	20.0	177	24.9	3 195	46.4	2 451	45.6	637	52.7
Ferry Pass CDP (pt.)	21 059	3.5	20 312	38.8	19 526	63.3	124	45.2	944	34.3	5 864	47.5	4 524	43.3	1 119	63.4
Goulding CDP	4 159	.9	4 121	56.2	3 930	39.0	20	50.0	140	40.0	879	33.3	389	13.6	445	47.2
Myrtle Grove CDP	17 402	4.8	16 575	29.3	16 137	61.2	163	44.2	1 114	28.1	4 469	45.4	3 667	42.7	663	62.7
Pensacola city	58 165	2.7	56 573	44.6	54 358	49.6	394	29.4	2 296	33.1	15 519	41.9	11 111	38.0	3 663	54.9
Warrington CDP	16 040	3.8	15 431	43.8	14 589	48.9	136	51.5	903	50.4	4 485	47.0	3 301	41.5	987	68.3
West Pensacola CDP	22 107	2.1	21 638	47.1	20 349	51.7	181	20.4	931	42.1	5 816	46.9	4 081	43.1	1 381	56.1
Flagler County	28 701	8.3	26 326	21.5	27 229	68.7	367	31.6	2 523	35.2	9 200	30.3	8 017	26.2	890	59.8
Bunnell division	13 664	7.8	12 604	31.1	12 718	70.1	254	28.3	1 127	33.2	4 118	40.2	3 469	35.6	481	64.9
Bunnell city	1 873	2.5	1 827	57.0	1 708	55.7	21	33.3	110	17.3	443	46.5	261	43.3	163	52.8
Palm Coast CDP (pt.)	4 971	13.6	4 293	10.9	4 711	79.2	144	24.3	606	37.3	1 684	34.4	1 536	31.5	125	64.8
Flagler Beach division	15 037	8.7	13 722	12.7	14 511	67.6	113	38.9	1 396	36.8	5 082	22.3	4 548	19.1	409	53.8
Beverly Beach town	311	3.5	300	7.7	302	56.3	–	–	16	18.8	102	6.9	96	7.3	5	–
Flagler Beach city	3 821	6.1	3 588	20.4	3 676	68.0	37	51.4	204	49.0	1 254	24.9	1 064	21.1	114	48.2
Marineland town (pt.)	25	–	25	24.0	25	44.0	–	–	–	–	12	–	12	–	–	–
Palm Coast CDP (pt.)	9 312	10.8	8 308	8.0	8 986	67.2	76	32.9	1 095	36.7	3 204	21.7	2 892	18.4	264	57.6

Table 1. **Selected Social Characteristics: 1990**—Con.

[Data based on sample and subject to sampling variability, see text. For definitions of terms and meanings of symbols, see text]

State County County Subdivision Place	All persons				Persons 5 years and over		Persons who speak a language other than English at home				Family households					
			Native				Persons 5 to 17 years		Persons 18 years and over				Married-couple family		Female householder, no husband present	
	Total	Percent foreign born	Total	Percent born in State of residence	Total	Percent living in different house in 1985	Total	Percent who do not speak English "very well"	Total	Percent who do not speak English "very well"	Total	Percent with own children under 18 years	Total	Percent with own children under 18 years	Total	Percent with own children under 18 years
Franklin County	8 967	1.8	8 806	63.2	8 405	38.1	18	55.6	167	34.7	2 564	41.7	2 124	40.9	313	52.7
Apalachicola division	4 409	1.8	4 330	67.6	4 097	32.2	7	100.0	108	36.1	1 229	43.6	969	41.8	191	57.1
Apalachicola city	2 707	2.1	2 649	73.8	2 521	26.6	7	100.0	52	42.3	681	43.9	460	41.7	159	53.5
Carrabelle division	2 436	2.8	2 368	49.3	2 332	47.7	11	27.3	26	23.1	757	28.7	628	25.5	90	55.6
Carrabelle city (pt.)	1 169	.9	1 158	68.7	1 103	39.3	11	27.3	26	23.1	332	42.8	259	38.2	57	63.2
Eastpoint division	2 122	.7	2 108	69.9	1 976	39.2	–	–	33	39.4	578	54.5	527	57.5	32	18.8
Carrabelle city (pt.)	31	6.5	29	34.5	31	–	–	–	–	–	12	–	11	–	1	–
Eastpoint CDP	1 650	.5	1 641	74.3	1 526	36.1	–	–	16	43.8	456	61.2	414	64.5	23	26.1
Gadsden County	41 105	1.2	40 604	73.5	37 916	41.1	410	35.9	1 143	39.6	10 186	49.2	6 653	45.1	3 060	57.8
Chattahoochee division	6 223	3.2	6 022	66.3	5 934	52.6	32	31.3	252	43.7	1 298	43.5	849	38.9	396	51.8
Chattahoochee city	4 382	3.3	4 237	63.0	4 191	56.6	7	–	196	42.9	780	42.9	473	37.6	286	50.0
Greensboro division	2 873	3.2	2 781	74.1	2 648	41.7	70	–	168	47.0	762	51.0	594	46.8	117	71.8
Greensboro town	564	6.0	530	67.2	524	38.0	33	–	61	68.9	141	44.0	98	45.9	36	47.2
Havana division	11 046	.4	11 002	65.8	10 167	40.9	118	28.0	193	22.3	2 995	47.8	2 061	41.3	797	63.5
Havana town	1 473	1.2	1 455	72.4	1 291	45.7	12	–	17	52.9	404	47.5	252	45.2	141	47.5
Midway city	874	.5	870	87.7	815	22.9	20	35.0	23	21.7	212	50.5	107	40.2	87	59.8
Quincy division	20 963	.8	20 799	79.6	19 167	37.5	190	54.7	530	41.7	5 131	51.2	3 149	48.9	1 750	55.6
Gretna city	1 981	1.0	1 961	86.1	1 763	28.5	25	16.0	61	50.8	422	56.9	203	55.2	183	57.9
Quincy city	7 444	.4	7 414	76.9	6 879	36.6	90	27.8	148	18.2	1 876	45.1	1 127	41.0	691	52.1
Gilchrist County	9 667	1.3	9 544	60.5	9 026	55.2	27	–	231	31.6	2 582	46.1	2 115	42.5	339	63.1
Bell division	2 917	1.4	2 876	61.1	2 719	49.9	–	–	82	34.1	873	41.9	732	39.8	82	59.8
Bell town	279	–	279	68.5	246	47.2	–	–	3	–	79	58.2	58	65.5	21	38.1
Trenton division	6 750	1.2	6 668	60.2	6 307	57.5	27	–	149	30.2	1 709	48.2	1 383	43.9	257	64.2
Fanning Springs city (pt.)	231	1.7	227	57.3	210	59.5	–	–	8	62.5	64	39.1	50	44.0	14	21.4
Trenton city	1 286	1.4	1 268	60.2	1 215	55.9	5	–	30	53.3	360	48.6	229	39.3	106	69.8
Glades County	7 591	4.5	7 246	50.4	7 133	48.7	248	31.9	521	51.8	2 134	36.8	1 884	36.0	167	40.1
Northeast Glades division	2 776	1.0	2 748	43.0	2 653	41.8	94	11.7	184	47.3	890	24.9	798	23.4	67	31.3
Buckhead Ridge CDP	1 230	1.6	1 210	20.7	1 198	45.5	–	–	13	–	425	15.3	392	15.6	33	12.1
Southwest Glades division	4 815	6.6	4 498	54.9	4 480	52.9	154	44.2	337	54.3	1 244	45.3	1 086	45.2	100	46.0
Moore Haven city	1 432	9.2	1 300	53.4	1 322	47.4	84	11.9	161	57.1	371	44.5	304	43.4	40	42.5
Gulf County	11 504	1.3	11 358	66.9	10 828	41.4	66	12.1	183	19.7	3 273	46.3	2 652	44.5	499	54.5
Port St. Joe division	7 562	1.6	7 442	64.4	7 088	42.0	6	100.0	135	17.8	2 161	48.3	1 732	44.7	359	58.2
Port St. Joe city	4 044	.7	4 016	70.3	3 790	35.4	–	–	52	19.2	1 156	45.9	872	42.4	248	54.8
Wewahitchka division	3 942	.7	3 916	71.8	3 740	40.3	60	3.3	48	25.0	1 112	42.6	920	44.0	140	45.0
Wewahitchka city	1 779	.4	1 771	72.8	1 660	41.0	2	100.0	18	11.1	506	50.0	398	49.5	89	56.2
Hamilton County	10 930	1.6	10 750	65.3	10 125	47.9	109	55.0	315	27.0	2 661	53.3	1 878	51.3	643	60.5
Jasper division	6 151	1.9	6 035	67.8	5 733	51.2	45	62.2	214	25.7	1 373	56.0	894	52.1	399	64.9
Jasper city	2 099	.3	2 093	65.1	1 938	43.2	23	39.1	29	20.7	548	49.8	319	43.6	187	63.6
Jennings division	3 006	2.0	2 945	51.0	2 808	41.1	56	53.6	100	30.0	834	46.3	659	47.6	139	46.8
Jennings town	658	2.7	640	64.5	599	41.2	18	38.9	26	34.6	172	51.7	103	47.6	65	61.5
White Springs division	1 773	.2	1 770	80.6	1 584	47.9	8	25.0	1	–	454	57.7	325	56.6	105	61.9
White Springs town	704	.4	701	77.9	630	47.8	3	66.7	1	–	179	65.4	123	59.3	52	78.8
Hardee County	19 499	6.3	18 272	58.2	18 000	42.1	1 412	37.3	2 641	45.2	5 045	48.4	4 060	48.2	717	47.7
Bowling Green division	3 939	3.9	3 787	54.8	3 621	35.7	279	28.0	471	38.4	1 042	43.8	856	41.7	142	47.2
Bowling Green city	1 836	6.6	1 714	61.5	1 667	35.1	193	31.1	334	38.6	421	56.1	300	57.0	109	53.2
Wauchula division	9 746	8.0	8 970	58.3	8 966	46.5	698	30.5	1 475	50.4	2 513	47.9	1 938	48.9	440	45.2
Wauchula city	3 253	3.2	3 150	58.4	3 013	48.3	124	38.7	418	40.2	827	42.7	539	45.1	197	36.0
Zolfo Springs town (pt.)	–	–	–	–	–	–	–	–	–	–	–	–	–	–	–	–
Zolfo Springs division	5 814	5.1	5 515	60.4	5 413	39.0	435	54.0	695	39.0	1 490	52.6	1 266	51.4	135	56.3
Zolfo Springs town (pt.)	1 219	12.4	1 068	53.7	1 126	28.7	140	29.3	285	50.9	334	51.2	266	49.2	47	57.4
Hendry County	25 773	14.6	22 002	55.7	23 581	53.0	1 696	40.0	3 979	60.2	6 598	54.7	5 172	52.6	1 007	62.8
Clewiston division	14 432	14.3	12 373	59.8	12 995	48.5	850	44.8	2 315	65.2	3 657	59.1	2 754	55.4	611	69.7
Clewiston city	6 085	20.2	4 857	54.2	5 550	53.9	495	33.5	1 242	68.5	1 620	58.3	1 341	56.3	166	78.9
Harlem CDP	2 791	8.3	2 560	71.1	2 469	28.4	21	42.9	30	26.7	659	61.2	336	54.8	261	63.2
La Belle division	11 341	15.1	9 629	50.4	10 586	58.5	846	35.1	1 664	53.2	2 941	49.3	2 418	49.3	396	52.0
La Belle city	2 657	5.4	2 513	47.5	2 520	49.0	84	34.5	263	29.7	712	41.6	585	42.6	97	48.5
Port La Belle CDP	1 558	21.8	1 218	47.5	1 351	79.6	36	30.6	184	48.4	412	52.7	326	51.2	67	59.7
Hernando County	101 115	5.5	95 535	19.8	96 031	58.3	854	26.2	6 720	33.0	32 723	28.3	28 980	25.5	2 832	50.4
Brooksville division	26 158	3.6	25 219	39.2	24 397	49.9	197	31.0	927	39.2	7 673	40.2	6 148	35.6	1 156	58.4
Brooksville city	7 427	4.8	7 071	39.2	6 873	53.1	53	20.8	355	40.8	2 073	38.4	1 448	28.0	475	64.2
North Brooksville CDP	1 421	1.9	1 394	42.5	1 309	49.1	31	41.9	69	49.3	409	49.9	347	46.4	45	80.0
South Brooksville CDP (pt.)	1 637	3.7	1 576	43.4	1 541	42.5	12	100.0	73	60.3	491	30.8	345	28.1	119	22.7
Ridge Manor division	4 496	2.7	4 375	26.0	4 265	55.6	8	–	240	13.3	1 458	27.1	1 270	23.9	155	47.7
Ridge Manor CDP	1 935	2.3	1 891	21.2	1 836	57.6	–	–	61	–	644	27.0	584	24.3	43	58.1

Table 1. **Selected Social Characteristics: 1990**—Con.

[Data based on sample and subject to sampling variability, see text. For definitions of terms and meanings of symbols, see text]

State County County Subdivision Place	All persons				Persons 5 years and over		Persons who speak a language other than English at home				Family households					
			Native				Persons 5 to 17 years		Persons 18 years and over				Married-couple family		Female householder, no husband present	
	Total	Percent foreign born	Total	Percent born in State of residence	Total	Percent living in different house in 1985	Total	Percent who do not speak English "very well"	Total	Percent who do not speak English "very well"	Total	Percent with own children under 18 years	Total	Percent with own children under 18 years	Total	Percent with own children under 18 years
Hernando County—Con.																
Weeki Wachee division	70 461	6.4	65 941	12.0	67 369	61.5	649	25.1	5 553	32.8	23 592	24.5	21 562	22.7	1 521	44.5
Brookridge CDP	2 773	4.6	2 645	.4	2 773	44.9	–	–	120	27.5	1 099	1.4	1 059	–	34	44.1
Hernando Beach CDP	1 749	6.1	1 643	10.5	1 731	45.1	–	–	127	26.0	651	18.7	624	18.1	9	–
High Point CDP	2 846	5.7	2 683	5.6	2 816	41.0	–	–	103	43.7	1 042	7.8	954	6.8	80	20.0
South Brooksville CDP (pt.)	–	–	–	–	–	–	–	–	–	–	–	–	–	–	–	–
Spring Hill CDP	31 159	7.3	28 887	9.8	29 680	63.2	373	32.4	2 887	37.2	10 445	25.6	9 596	23.9	656	46.2
Timber Pines CDP	3 140	5.5	2 968	1.3	3 140	65.4	11	–	188	12.2	1 369	2.1	1 316	.8	36	25.0
Weeki Wachee city	69	15.9	58	–	67	50.7	–	–	10	50.0	26	19.2	24	20.8	2	–
Weeki Wachee Acres CDP	1 385	3.2	1 340	13.8	1 290	46.1	10	–	60	16.7	452	29.9	365	25.5	68	47.1
Weeki Wachee Gardens CDP	1 181	2.2	1 155	24.8	1 126	45.0	–	–	61	29.5	359	11.4	291	3.1	48	50.0
Highlands County	68 432	4.6	65 298	31.8	64 813	53.6	772	40.4	4 237	47.7	21 526	27.9	18 914	23.9	2 153	58.7
Avon Park division	21 648	4.5	20 668	36.4	20 357	54.9	329	24.9	1 501	43.4	6 480	33.2	5 569	29.8	699	56.7
Avon Park city	8 042	4.1	7 710	46.1	7 477	42.9	102	2.9	460	38.5	2 155	37.3	1 671	31.8	398	56.5
Sebring city (pt.)	–	–	–	–	–	–	–	–	–	–	–	–	–	–	–	–
Lake Placid division	15 855	4.6	15 120	33.7	15 051	48.8	187	65.2	955	53.8	5 172	24.6	4 754	21.6	364	61.0
Lake Placid town	1 182	13.6	1 021	53.4	1 068	48.6	51	37.3	128	75.0	309	54.7	238	50.8	45	84.4
Placid Lakes CDP	2 038	7.5	1 886	22.4	1 952	43.5	12	100.0	106	26.4	642	24.3	625	23.5	9	100.0
Sylvan Shores CDP	2 131	3.8	2 051	26.0	2 077	49.1	–	–	107	22.4	741	14.0	721	11.7	20	100.0
Sebring division	30 929	4.6	29 510	27.6	29 405	55.2	256	42.2	1 781	48.1	9 874	26.1	8 591	21.5	1 090	59.2
Sebring city (pt.)	8 900	6.0	8 366	34.3	8 325	54.2	113	41.6	705	63.8	2 390	37.0	1 778	28.9	518	63.1
Hillsborough County	834 054	7.6	770 701	42.2	773 830	55.2	19 683	31.9	97 597	39.2	221 211	46.2	173 826	43.7	37 378	57.7
Brandon division	111 271	4.4	106 422	35.1	103 331	58.2	1 516	34.0	7 053	33.0	31 851	51.7	27 290	51.2	3 449	57.9
Bloomingdale CDP	13 912	4.5	13 283	27.8	12 830	68.4	171	18.1	725	27.2	3 906	64.7	3 518	64.8	329	66.6
Brandon CDP	57 985	4.7	55 276	34.1	53 932	57.5	843	38.4	4 165	33.1	16 556	51.5	14 220	51.3	1 738	54.9
Mango CDP	8 700	2.7	8 467	43.6	7 938	57.0	70	4.3	367	50.7	2 383	54.5	1 818	52.0	460	63.3
Riverview CDP (pt.)	4 831	3.5	4 661	41.7	4 564	50.1	75	30.7	314	38.5	1 467	41.4	1 288	41.5	152	48.0
Seffner CDP	5 371	3.9	5 164	42.3	4 949	55.4	32	18.8	225	8.9	1 592	47.0	1 294	41.8	242	73.6
Tampa city (pt.)	–	–	–	–	–	–	–	–	–	–	–	–	–	–	–	–
Citrus Park-Fern Lake division	66 935	8.0	61 605	31.6	61 735	59.0	1 608	27.1	6 946	28.9	18 518	54.1	15 860	53.3	2 000	63.5
Carrollwood CDP (pt.)	–	–	–	–	–	–	–	–	–	–	–	–	–	–	–	–
Carrollwood Village CDP	15 051	7.7	13 899	29.6	14 032	58.3	336	31.3	1 603	23.5	4 151	48.7	3 623	47.9	444	57.7
Greater Northdale CDP	16 318	10.9	14 545	26.6	15 077	56.9	415	33.0	1 696	30.5	4 494	61.1	3 928	58.8	425	81.9
Gibsonton division	9 092	4.7	8 665	39.1	8 343	55.1	230	15.7	695	50.4	2 375	48.0	1 826	44.1	371	59.6
Gibsonton CDP (pt.)	6 577	4.7	6 265	39.3	5 971	58.6	165	21.8	510	50.0	1 665	49.7	1 257	46.6	268	52.6
Riverview CDP (pt.)	493	5.1	468	26.3	476	30.0	–	–	34	100.0	144	18.8	122	22.1	16	–
Palm River-East Tampa division	21 581	5.9	20 300	52.9	19 727	43.8	689	29.2	2 219	45.3	5 696	48.7	4 188	46.0	1 148	59.8
Gibsonton CDP (pt.)	1 129	4.4	1 079	33.4	1 046	53.3	7	–	110	29.1	325	26.2	253	20.9	39	82.1
Palm River-Clair Mel CDP	13 691	7.8	12 628	52.2	12 570	42.2	509	25.3	1 800	49.1	3 571	51.2	2 656	47.6	715	65.9
Riverview CDP (pt.)	1 154	3.9	1 109	38.8	1 043	61.3	10	–	94	45.7	351	38.7	267	39.0	67	35.8
Tampa city (pt.)	9	–	9	100.0	9	100.0	–	–	–	–	–	–	–	–	–	–
Plant City division	62 500	5.6	58 979	55.6	57 326	50.5	1 602	35.6	4 610	44.9	17 170	47.7	14 131	45.1	2 218	58.6
Dover CDP	2 552	20.7	2 024	48.8	2 288	55.4	208	49.0	630	55.6	608	56.4	534	56.2	38	100.0
Plant City city	22 754	4.5	21 721	52.9	20 727	57.6	626	23.6	1 374	47.0	6 195	49.1	4 834	44.1	1 170	65.6
Ruskin division	30 567	8.0	28 129	18.0	29 583	50.9	1 063	31.7	3 422	47.5	10 040	18.4	9 346	16.2	486	50.6
Apollo Beach CDP	6 025	5.7	5 680	18.9	5 760	53.0	103	27.2	470	28.1	1 891	33.5	1 748	30.5	106	78.3
Ruskin CDP	6 046	8.3	5 547	34.9	5 664	48.1	338	31.7	989	46.8	1 628	37.1	1 341	36.8	195	40.0
Sun City Center CDP	8 326	6.0	7 830	1.7	8 315	41.8	–	–	369	22.8	3 162	–	3 124	–	22	–
Tampa division	489 318	8.6	447 150	44.2	454 504	55.5	11 596	30.5	68 586	39.2	124 072	45.1	91 460	41.8	26 443	57.0
Carrollwood CDP (pt.)	7 195	5.6	6 795	37.0	6 843	44.4	148	20.3	649	23.1	2 110	37.3	1 780	34.1	272	50.0
Del Rio CDP	8 248	5.8	7 772	59.1	7 545	60.0	82	41.5	645	28.2	2 070	45.7	1 391	39.1	609	60.8
East Lake-Orient Park CDP	6 171	3.7	5 943	51.0	5 651	43.4	69	49.3	344	39.5	1 603	52.3	1 181	48.3	326	71.8
Egypt Lake CDP	14 580	13.4	12 626	46.4	13 721	58.8	458	43.9	2 846	34.7	3 765	45.4	2 985	43.1	655	56.3
Lake Magdalene CDP	15 973	5.2	15 143	38.4	15 089	52.2	286	39.9	1 278	28.6	4 392	41.8	3 662	40.2	624	49.4
Lutz CDP	10 552	4.2	10 107	46.2	9 730	46.8	133	20.3	564	18.4	3 052	50.7	2 715	49.8	234	66.7
Tampa city (pt.)	279 708	8.0	257 445	48.8	259 059	52.1	6 013	28.5	40 210	39.8	69 503	44.1	48 483	40.1	17 217	56.0
Temple Terrace city (pt.)	16 444	7.5	15 216	35.9	15 385	60.1	363	33.1	1 660	32.2	4 640	45.2	3 785	42.6	677	57.6
Town 'n' Country CDP	60 946	11.4	53 991	29.1	57 069	58.5	2 237	32.3	9 697	38.3	16 374	45.2	13 411	43.8	2 317	53.8
University West CDP	23 760	8.2	21 814	38.9	21 847	84.7	366	47.8	3 040	46.0	4 609	51.1	2 662	41.2	1 558	71.6
West Park CDP	10 347	28.5	7 397	51.4	9 640	43.2	902	24.2	3 936	55.5	2 825	44.8	2 292	44.1	416	48.6
Thonotosassa division	19 407	3.9	18 648	47.6	17 809	55.5	130	29.2	1 115	33.1	5 465	48.2	4 495	46.4	675	55.6
Tampa city (pt.)	298	9.4	270	12.6	265	100.0	–	–	16	–	72	47.2	60	56.7	12	–
Temple Terrace city (pt.)	–	–	–	–	–	–	–	–	–	–	–	–	–	–	–	–
Wimauma-Lithia division	23 383	11.0	20 803	48.5	21 472	52.0	1 249	48.6	2 951	55.1	6 024	52.7	5 230	50.8	588	67.2
Wimauma CDP	2 968	36.0	1 899	52.9	2 676	63.7	572	51.6	1 112	63.6	507	65.5	374	61.0	114	82.5
Holmes County	15 778	1.4	15 552	53.8	14 784	41.5	72	9.7	327	25.1	4 333	46.1	3 508	42.8	696	60.5
Bonifay division	8 260	1.8	8 112	54.2	7 721	48.1	25	–	205	27.8	2 123	45.5	1 653	40.6	426	62.2
Bonifay city	2 657	1.6	2 615	55.2	2 487	46.5	–	–	65	41.5	699	43.8	505	34.1	194	69.1
Esto-Noma division	3 053	.8	3 030	44.9	2 872	31.5	20	15.0	33	15.2	894	46.4	720	41.3	132	65.9
Esto town	254	–	254	43.7	245	25.7	3	33.3	–	–	67	43.3	61	41.0	4	100.0
Noma town	208	–	208	38.0	190	47.4	–	–	3	–	61	37.7	46	50.0	12	–

Table 1. **Selected Social Characteristics: 1990**—Con.

[Data based on sample and subject to sampling variability, see text. For definitions of terms and meanings of symbols, see text]

State County County Subdivision Place	All persons				Persons 5 years and over		Persons who speak a language other than English at home				Family households					
			Native				Persons 5 to 17 years		Persons 18 years and over				Married-couple family		Female householder, no husband present	
	Total	Percent foreign born	Total	Percent born in State of residence	Total	Percent living in different house in 1985	Total	Percent who do not speak English "very well"	Total	Percent who do not speak English "very well"	Total	Percent with own children under 18 years	Total	Percent with own children under 18 years	Total	Percent with own children under 18 years
Holmes County—Con.																
Holmes West division	4 465	1.2	4 410	59.0	4 191	36.2	27	14.8	89	22.5	1 316	46.8	1 135	47.0	138	50.0
Ponce de Leon town	381	2.4	372	68.3	371	38.3	8	–	11	–	103	42.7	89	47.2	14	14.3
Westville town	262	3.1	254	52.8	248	43.1	10	40.0	10	40.0	85	58.8	70	58.6	10	60.0
Indian River County	90 208	6.1	84 686	28.3	85 351	55.6	833	41.4	5 248	33.9	27 286	31.5	23 587	28.3	2 811	51.5
Fellsmere division	8 640	10.9	7 696	31.5	8 130	54.7	283	50.9	905	56.8	2 611	27.7	2 311	26.4	224	35.3
Fellsmere city	2 179	28.6	1 556	49.0	1 956	56.3	240	53.3	553	75.9	537	50.3	447	52.3	71	47.9
Sebastian city (pt.)	–	–	–	–	–	–	–	–	–	–	–	–	–	–	–	–
Vero Beach division	81 568	5.6	76 990	28.0	77 221	55.7	550	36.5	4 343	29.1	24 675	31.9	21 276	28.5	2 587	53.0
Florida Ridge CDP	12 218	5.4	11 553	29.2	11 443	54.9	89	9.0	559	14.5	3 697	37.7	3 236	35.3	362	54.4
Gifford CDP	6 278	5.4	5 938	59.3	5 773	52.2	32	37.5	201	64.7	1 430	50.4	915	42.5	383	67.4
Indian River Shores town	2 276	5.2	2 157	3.3	2 266	52.3	4	–	147	26.5	852	5.8	830	5.4	20	20.0
Orchid town	11	–	11	72.7	6	100.0	–	–	–	–	3	66.7	3	66.7	–	–
Roseland CDP	1 469	4.8	1 398	23.3	1 454	47.4	–	–	100	28.0	451	24.2	380	24.7	26	26.9
Sebastian city (pt.)	10 158	5.5	9 599	24.2	9 534	67.8	56	28.6	510	24.9	3 248	33.7	2 927	31.5	237	53.2
South Beach CDP	2 755	9.1	2 504	16.1	2 700	58.9	87	72.4	148	8.8	1 022	19.4	984	18.8	29	44.8
Vero Beach city	17 350	6.3	16 262	22.7	16 584	53.3	86	59.3	1 174	35.1	5 048	27.8	4 095	22.7	760	46.7
Vero Beach South CDP	16 973	5.2	16 097	29.9	15 952	52.5	168	24.4	988	30.7	5 100	39.4	4 419	36.6	516	58.1
Wabasso CDP	1 102	6.3	1 033	21.5	1 075	64.3	4	–	95	49.5	303	27.4	262	19.8	14	100.0
Jackson County	41 375	2.2	40 451	64.1	38 985	43.9	210	21.9	1 604	40.5	10 524	46.6	8 400	44.9	1 793	55.9
Alford division	2 804	2.0	2 749	70.0	2 646	38.4	–	–	79	19.0	829	43.1	699	43.8	90	44.4
Alford town	461	1.1	456	66.9	433	49.9	–	–	15	33.3	122	44.3	89	41.6	27	63.0
Campbellton division	1 638	.5	1 630	72.3	1 537	34.4	–	–	11	–	434	51.6	348	49.7	66	50.0
Campbellton town	233	–	233	46.4	227	38.3	–	–	3	–	73	32.9	57	35.1	16	25.0
Jacob City city (pt.)	41	–	41	90.2	41	24.4	–	–	–	–	11	72.7	7	57.1	4	100.0
Cottondale division	2 997	.6	2 979	68.5	2 767	44.3	7	–	15	20.0	867	51.4	656	51.4	170	57.6
Cottondale town	902	1.0	893	62.6	835	45.7	7	–	12	–	266	48.9	179	44.7	75	54.7
Jacob City city (pt.)	218	–	218	91.7	205	41.5	–	–	–	–	58	53.4	40	62.5	15	40.0
Cypress division	4 361	.5	4 338	68.9	4 101	44.1	36	44.4	60	11.7	1 283	48.1	1 081	46.2	172	52.3
Grand Ridge town	545	.4	543	72.4	515	37.5	5	–	2	–	166	47.6	131	45.0	32	53.1
Graceville division	4 499	.6	4 471	51.6	4 174	46.4	31	41.9	110	55.5	1 250	48.6	1 034	48.4	198	52.0
Graceville city	2 675	.7	2 657	47.9	2 463	54.3	24	54.2	46	60.9	715	52.2	578	49.7	124	65.3
Greenwood division	4 833	11.7	4 266	57.5	4 642	43.2	23	26.1	654	61.3	862	40.5	708	44.2	139	24.5
Greenwood town	443	.9	439	60.8	413	20.3	4	–	5	60.0	122	38.5	108	39.8	7	28.6
Malone division	2 518	.1	2 515	50.4	2 439	33.8	2	–	49	42.9	721	43.0	555	38.0	124	66.1
Boscom town	57	–	57	50.9	52	15.4	–	–	–	–	18	50.0	13	69.2	–	–
Malone town	767	–	767	55.0	738	29.7	2	–	10	30.0	202	45.5	141	44.0	48	58.3
Marianna division	12 100	1.2	11 960	65.2	11 295	44.1	71	15.5	305	23.0	3 127	46.5	2 347	41.0	691	66.9
Marianna city	6 292	1.2	6 217	69.2	5 836	45.0	47	10.6	130	29.2	1 533	48.4	968	41.4	521	63.3
Sneads division	5 625	1.5	5 543	71.6	5 384	51.7	40	–	321	22.1	1 151	47.2	972	48.0	143	42.7
Sneads town	1 746	1.0	1 728	72.4	1 628	41.5	11	–	44	18.2	489	43.1	392	44.9	84	38.1
Jefferson County	11 296	1.0	11 182	66.1	10 463	38.0	65	–	295	24.1	2 953	47.4	2 205	46.6	624	53.2
Monticello division	7 634	1.0	7 556	63.4	7 056	40.7	38	–	199	33.7	2 009	48.6	1 399	45.8	510	59.2
Monticello city	2 524	1.7	2 481	61.2	2 313	39.1	12	–	71	49.3	657	57.1	402	57.0	208	63.5
Wacissa division	3 662	1.0	3 626	71.7	3 407	32.4	27	–	96	4.2	944	44.9	806	47.9	114	26.3
Lafayette County	5 578	4.1	5 352	77.8	5 254	50.8	55	52.7	226	83.2	1 375	49.7	1 111	47.2	166	55.4
Day division	1 560	4.2	1 495	70.4	1 510	66.4	–	–	60	83.3	249	41.4	222	40.1	14	100.0
Mayo division	4 018	4.0	3 857	80.7	3 744	44.4	55	52.7	166	83.1	1 126	51.5	889	48.9	152	51.3
Mayo town	956	7.2	887	74.5	883	45.8	18	50.0	72	93.1	250	61.2	157	60.5	83	61.4
Lake County	152 104	3.5	146 809	32.6	143 740	52.8	1 345	36.5	7 288	36.2	46 589	32.2	40 177	29.4	4 682	53.0
Clermont division	16 135	4.3	15 446	34.0	15 023	59.5	311	33.4	713	39.3	4 645	41.8	4 010	40.4	451	54.1
Clermont city	6 910	5.3	6 542	32.5	6 425	57.5	129	–	319	32.9	1 949	40.9	1 572	37.7	307	56.4
Minneola city	1 515	1.8	1 487	30.5	1 399	63.1	28	21.4	38	47.4	445	47.4	369	47.4	58	51.7
Montverde town	953	9.1	866	32.8	916	62.1	69	56.5	75	68.0	223	31.8	201	31.8	13	15.4
Eustis division	17 215	3.9	16 552	35.6	16 125	55.6	62	32.3	640	33.4	4 996	37.6	4 142	33.6	697	59.4
Eustis city (pt.)	12 812	3.9	12 312	36.6	11 924	59.1	28	71.4	480	37.3	3 635	39.5	2 844	34.2	654	61.3
Mount Dora city (pt.)	19	36.8	12	58.3	12	41.7	–	–	–	–	5	100.0	–	–	5	100.0
Fruitland Park-Lady Lake division	19 438	3.3	18 791	23.8	18 642	57.8	25	20.0	875	28.2	6 818	23.4	6 188	20.6	473	46.3
Fruitland Park city (pt.)	2 643	3.1	2 562	39.1	2 481	38.2	–	–	151	52.3	816	45.6	694	44.1	99	43.4
Lady Lake town	8 071	4.7	7 689	12.3	7 831	75.3	–	–	565	26.4	3 135	12.8	2 906	8.4	163	71.2
Groveland-Mascotte division	9 901	4.6	9 448	49.2	9 148	51.0	265	48.3	896	46.1	2 497	42.9	2 108	41.1	273	48.4
Groveland city	2 300	3.0	2 232	54.3	2 093	57.2	58	53.4	100	31.0	595	45.2	473	42.5	93	59.1
Mascotte city	1 761	9.8	1 589	48.7	1 579	59.8	165	37.0	395	55.4	472	58.7	373	60.6	63	55.6
Howey-in-the-Hills-Okahumpka division	6 325	3.4	6 108	22.9	6 115	53.3	91	12.1	394	32.5	2 156	20.2	1 973	17.7	120	56.7
Hawthorne CDP	1 832	5.4	1 733	.9	1 832	39.0	–	–	78	42.3	683	–	661	–	22	–
Howey-in-the-Hills town	719	1.4	709	28.3	673	51.9	–	–	25	32.0	229	33.2	205	33.7	21	28.6
Yalaha CDP	1 145	3.9	1 100	31.1	1 100	45.5	51	21.6	75	30.7	391	21.2	313	16.0	18	88.9
Leesburg division	19 134	3.3	18 497	41.4	17 903	50.8	166	16.3	651	37.3	5 446	35.8	4 199	29.6	1 027	55.4
Fruitland Park city (pt.)	66	–	66	56.1	66	–	–	–	–	–	20	100.0	20	100.0	–	–
Leesburg city (pt.)	14 706	3.3	14 221	43.1	13 671	51.0	130	20.8	502	37.3	3 996	38.5	2 901	30.9	904	56.9

Table 1. **Selected Social Characteristics: 1990**—Con.

[Data based on sample and subject to sampling variability, see text. For definitions of terms and meanings of symbols, see text]

State County County Subdivision Place	All persons				Persons 5 years and over		Persons who speak a language other than English at home				Family households					
			Native				Persons 5 to 17 years		Persons 18 years and over				Married-couple family		Female householder, no husband present	
	Total	Percent foreign born	Total	Percent born in State of residence	Total	Percent living in different house in 1985	Total	Percent who do not speak English "very well"	Total	Percent who do not speak English "very well"	Total	Percent with own children under 18 years	Total	Percent with own children under 18 years	Total	Percent with own children under 18 years
Lake County—Con.																
Leesburg East division	15 360	3.3	14 853	19.8	14 830	52.8	72	18.1	652	32.4	5 264	21.8	4 868	19.6	211	48.8
Bassville Park CDP	2 790	.9	2 764	23.4	2 615	51.9	13	100.0	35	71.4	878	27.6	781	24.6	67	40.3
Leesburg city (pt.)	197	–	197	34.5	187	55.1	38	–	42	38.1	41	68.3	36	77.8	5	–
Mid Florida Lakes CDP	2 743	4.0	2 634	7.5	2 688	35.1	–	–	161	20.5	951	11.7	917	11.2	26	30.8
Silver Lake CDP	1 584	3.9	1 523	33.9	1 534	54.4	–	–	60	16.7	459	35.7	411	33.3	17	58.8
Sunnyside CDP	992	2.0	972	40.7	939	50.3	–	–	11	54.5	305	53.8	258	47.7	9	100.0
Tavares city (pt.)	–	–	–	–	–	–	–	–	–	–	–	–	–	–	–	–
Mount Dora division	17 330	3.5	16 730	34.1	16 315	49.3	159	60.4	950	32.5	5 141	36.6	4 271	35.7	597	54.1
Eustis city (pt.)	–	–	–	–	–	–	–	–	–	–	–	–	–	–	–	–
Mount Dora city (pt.)	7 194	4.6	6 861	34.6	6 739	55.5	98	35.7	572	32.9	1 989	38.5	1 515	35.2	362	64.1
Mount Plymouth CDP	1 905	5.7	1 797	34.8	1 766	53.3	9	100.0	145	48.3	661	34.9	551	38.5	70	27.1
Oakland Park CDP	1 726	1.0	1 708	30.6	1 620	46.9	–	–	49	18.4	558	31.2	503	29.6	40	62.5
Tavares division	13 615	3.3	13 170	27.0	13 057	52.4	139	38.1	762	37.3	4 362	26.2	3 854	23.8	377	57.0
Astatula town	981	5.4	928	39.8	915	38.0	37	21.6	84	56.0	292	39.0	252	38.9	28	39.3
Eustis city (pt.)	57	–	57	71.9	57	31.6	–	–	–	–	15	–	15	–	–	–
Mount Dora city (pt.)	–	–	–	–	–	–	–	–	–	–	–	–	–	–	–	–
Tavares city (pt.)	7 383	2.2	7 224	27.2	7 100	53.8	–	–	258	10.5	2 360	26.7	2 030	22.6	260	62.7
Umatilla division	17 651	2.5	17 214	36.5	16 582	45.3	55	61.8	755	40.5	5 264	37.2	4 564	36.3	456	42.5
Astor CDP	1 235	3.9	1 187	14.7	1 192	50.5	–	–	79	55.7	440	26.6	357	24.1	25	28.0
Eustis city (pt.)	98	–	98	–	98	37.8	–	–	12	–	51	–	51	–	–	–
Umatilla city	2 388	1.3	2 356	42.5	2 240	55.6	34	100.0	139	67.6	705	47.1	599	43.1	67	89.6
Lee County	335 113	5.2	317 663	22.0	315 388	58.9	3 911	30.2	21 731	35.6	100 231	33.1	85 625	29.6	10 834	55.1
Boca Grande division	873	3.0	847	22.8	856	52.2	3	–	21	47.6	278	23.0	273	23.4	5	–
Bonita Springs division	37 388	4.9	35 558	16.9	35 217	62.1	444	44.6	2 459	36.4	11 647	31.6	10 378	29.4	860	53.5
Bonita Springs CDP	13 600	6.0	12 782	14.1	12 906	55.9	180	35.6	1 120	34.5	4 176	25.9	3 702	24.0	291	47.4
Estero CDP	3 261	3.9	3 134	13.3	3 152	56.7	9	100.0	134	47.0	1 110	12.8	1 014	12.1	78	24.4
Forest Island Park CDP (pt.)	4 084	4.6	3 896	15.2	3 917	73.6	10	100.0	232	19.4	1 379	26.3	1 222	23.9	73	42.5
San Carlos Park CDP	11 785	2.8	11 455	22.4	10 733	63.7	130	35.4	553	30.2	3 438	51.4	2 990	48.9	351	70.1
Cape Coral division	85 680	6.2	80 339	14.6	80 640	64.6	1 011	18.7	5 963	30.6	27 047	35.2	23 866	32.5	2 457	57.0
Cape Coral city (pt.)	74 991	6.5	70 110	14.6	70 347	65.5	917	17.8	5 395	29.8	23 253	37.6	20 439	35.1	2 194	57.9
Fort Myers city (pt.)	–	–	–	–	–	–	–	–	–	–	–	–	–	–	–	–
Lochmoor Waterway Estates CDP (pt.)	3 978	3.7	3 832	21.5	3 778	50.1	50	12.0	216	42.1	1 309	38.0	1 117	33.4	141	63.1
North Fort Myers CDP (pt.)	5 573	5.1	5 289	7.1	5 459	61.8	44	45.5	287	41.5	2 114	9.2	1 953	6.6	114	35.1
Estero Island division	7 648	5.5	7 230	9.5	7 458	48.9	17	–	422	15.2	2 503	12.5	2 287	10.6	149	28.2
Fort Myers Beach CDP (pt.)	6 744	5.2	6 396	10.0	6 554	48.3	17	–	374	14.2	2 135	14.4	1 919	12.3	149	28.2
Fort Myers division	115 722	5.2	109 656	29.0	108 193	58.2	1 824	32.4	8 463	40.2	31 615	35.8	24 807	30.2	5 176	56.4
Cypress Lake CDP	10 491	4.9	9 975	13.4	10 059	61.8	90	8.9	506	31.8	3 189	26.9	2 637	23.0	383	44.9
Forest Island Park CDP (pt.)	1 820	3.8	1 751	1.6	1 820	44.8	–	–	50	34.0	747	1.6	715	1.7	32	–
Fort Myers city (pt.)	45 026	4.4	43 024	39.7	41 153	60.4	682	24.8	3 364	44.8	10 749	46.1	7 191	38.3	2 871	62.2
Fort Myers Beach CDP (pt.)	2 540	9.0	2 312	6.4	2 514	55.7	13	–	103	54.4	742	10.1	691	7.1	34	76.5
Iona CDP	9 511	4.5	9 082	12.4	9 167	57.5	78	15.4	445	36.4	3 042	20.9	2 751	17.4	179	52.0
McGregor CDP	6 504	5.0	6 176	15.6	6 277	56.9	16	–	408	31.1	2 100	27.8	1 831	26.5	192	32.3
Morse Shores CDP (pt.)	3 386	4.7	3 228	31.1	3 225	49.4	106	82.1	264	36.7	996	28.8	861	27.1	81	58.0
Page Park-Pine Manor CDP	5 116	10.2	4 595	30.1	4 564	72.7	106	26.4	773	40.4	1 222	53.8	798	50.3	269	63.6
Punta Rassa CDP	1 547	7.2	1 435	4.9	1 547	66.1	–	–	57	12.3	355	5.4	338	5.6	17	–
Tice CDP	3 971	3.8	3 820	36.8	3 639	54.5	172	37.8	440	36.1	1 050	41.3	751	36.2	215	50.7
Villas CDP	9 898	5.8	9 326	19.4	9 459	59.3	44	–	684	25.9	2 955	29.7	2 597	27.3	283	51.2
Whiskey Creek CDP	5 061	4.0	4 859	16.7	4 861	42.1	20	–	239	19.2	1 700	31.4	1 627	30.7	60	46.7
Fort Myers Shores division	11 428	2.4	11 149	35.6	10 639	47.6	118	23.7	472	36.4	3 387	43.2	2 827	39.1	407	68.3
Alva CDP	946	4.5	903	40.9	931	53.5	–	–	47	46.8	278	28.4	234	20.9	37	62.2
Fort Myers Shores CDP	5 460	2.3	5 336	31.6	5 086	46.9	110	18.2	290	31.0	1 601	48.3	1 249	44.6	265	71.3
Morse Shores CDP (pt.)	385	–	385	–	385	31.7	–	–	10	100.0	159	–	149	–	–	–
Lehigh Acres division	30 374	5.9	28 567	24.9	28 405	59.4	332	33.1	2 102	33.7	9 222	36.7	8 175	34.7	767	55.0
Fort Myers city (pt.)	97	70.1	29	17.2	97	66.0	11	100.0	73	90.4	–	–	–	–	–	–
Lehigh Acres CDP	13 611	8.4	12 474	12.9	12 998	50.8	102	59.8	1 167	36.2	4 419	25.8	3 876	23.3	402	41.8
North Fort Myers division	32 665	3.7	31 464	21.0	31 104	50.3	126	43.7	1 294	37.2	10 093	26.0	8 906	23.1	813	45.1
Cape Coral city (pt.)	–	–	–	–	–	–	–	–	–	–	–	–	–	–	–	–
Fort Myers city (pt.)	83	12.0	73	–	83	100.0	–	–	–	–	24	–	24	–	–	–
Lochmoor Waterway Estates CDP (pt.)	113	5.3	107	20.6	113	31.0	–	–	6	–	37	29.7	37	29.7	–	–
North Fort Myers CDP (pt.)	24 454	4.0	23 470	16.6	23 537	48.5	61	26.2	993	35.0	7 845	20.1	7 016	17.0	589	43.5
Suncoast Estates CDP	4 483	.9	4 442	29.3	4 102	54.6	37	86.5	210	43.3	1 176	46.3	916	46.0	178	42.1
Pine Island division	7 319	2.4	7 142	16.4	7 057	52.0	19	57.9	271	39.5	2 467	18.9	2 282	16.4	112	58.9
St. James City CDP	1 943	2.3	1 899	10.5	1 864	43.6	11	100.0	81	54.3	719	11.4	706	11.6	13	–
Sanibel Island division	6 016	5.1	5 711	9.4	5 819	57.9	17	–	264	29.2	1 972	19.0	1 824	17.4	88	22.7
Sanibel city	5 468	5.2	5 185	9.3	5 296	58.2	17	–	229	31.4	1 854	18.7	1 711	16.9	83	24.1
Leon County	192 493	3.7	185 454	52.7	180 229	60.9	1 444	36.4	9 695	32.7	45 663	50.5	34 252	48.3	9 315	60.5
Tallahassee division	124 189	3.9	119 357	52.8	117 045	63.8	962	37.2	7 016	31.7	26 686	48.0	18 533	44.3	6 829	60.3
Tallahassee city (pt.)	105 894	4.2	101 433	52.6	100 114	65.8	765	42.6	6 443	32.5	21 455	46.5	14 311	41.8	5 987	59.9
Tallahassee East division	17 098	6.0	16 064	59.1	15 977	54.7	102	32.4	1 145	43.5	4 450	52.9	3 520	50.9	693	61.9
Tallahassee city (pt.)	4 132	15.7	3 483	50.4	3 916	77.4	–	–	690	56.1	710	48.5	446	41.3	208	62.5
Tallahassee Northeast division	26 218	2.8	25 471	42.6	24 322	59.0	286	29.0	936	29.1	7 608	56.4	6 721	56.4	702	59.3

Table 1. **Selected Social Characteristics: 1990**—Con.

[Data based on sample and subject to sampling variability, see text. For definitions of terms and meanings of symbols, see text]

State County County Subdivision Place	All persons				Persons 5 years and over		Persons who speak a language other than English at home				Family households					
			Native				Persons 5 to 17 years		Persons 18 years and over				Married-couple family		Female householder, no husband present	
	Total	Percent foreign born	Total	Percent born in State of residence	Total	Percent living in different house in 1985	Total	Percent who do not speak English "very well"	Total	Percent who do not speak English "very well"	Total	Percent with own children under 18 years	Total	Percent with own children under 18 years	Total	Percent with own children under 18 years
Leon County—Con.																
Tallahassee Northeast division—Con.																
Tallahassee city (pt.)	14 231	3.5	13 726	38.6	13 336	56.8	165	33.3	565	24.2	4 109	52.0	3 566	51.7	481	57.6
Tallahassee Northwest division	8 045	2.3	7 860	56.4	7 346	57.6	25	52.0	205	18.0	2 200	56.3	1 787	55.1	333	64.9
Tallahassee city (pt.)	74	–	74	62.2	74	100.0	–	–	–	–	–	–	–	–	–	–
Tallahassee Southeast division	9 015	1.4	8 886	60.5	8 271	49.9	45	64.4	270	28.9	2 546	52.2	2 006	49.8	425	59.1
Tallahassee city (pt.)	417	–	417	55.6	414	47.3	–	–	5	–	91	33.0	71	35.2	15	–
Woodville CDP	2 737	2.0	2 683	61.2	2 498	47.5	20	70.0	44	13.6	754	54.4	602	50.0	116	74.1
Tallahassee Southwest division	7 928	1.4	7 816	58.3	7 268	50.9	24	41.7	123	50.4	2 173	48.9	1 685	45.8	333	62.2
Tallahassee city (pt.)	25	–	25	68.0	17	–	–	–	–	–	9	100.0	9	100.0	–	–
Levy County	25 923	2.3	25 317	53.7	24 275	49.4	234	20.1	750	36.1	7 459	40.7	5 951	36.9	1 151	56.6
Cedar Key-Yankeetown division	5 253	1.9	5 151	39.3	4 986	52.1	13	69.2	122	27.0	1 520	33.1	1 324	31.2	146	45.9
Cedar Key city	682	2.1	668	45.2	664	45.0	–	–	3	66.7	186	36.0	158	32.9	26	57.7
Inglis town	1 256	1.2	1 241	33.7	1 198	56.6	4	–	30	16.7	360	31.4	309	30.1	34	35.3
Otter Creek town (pt.)	128	–	128	57.0	124	37.1	4	100.0	6	50.0	40	32.5	36	36.1	4	–
Yankeetown town	620	2.6	604	25.8	590	47.3	–	–	4	–	185	26.5	179	25.7	3	–
Chiefland division	8 237	1.0	8 155	60.0	7 685	47.7	61	11.5	161	31.7	2 387	40.0	1 910	35.0	348	63.2
Chiefland city	1 917	.7	1 904	70.9	1 743	51.4	2	–	37	24.3	512	50.2	309	41.7	180	66.7
Fanning Springs city (pt.)	244	5.3	231	32.9	233	64.8	7	–	15	20.0	68	36.8	59	28.8	7	85.7
Otter Creek town (pt.)	–	–	–	–	–	–	–	–	–	–	–	–	–	–	–	–
Williston-Bronson division	12 433	3.4	12 011	55.6	11 604	49.3	160	19.4	467	40.0	3 552	44.4	2 717	41.0	657	55.4
Bronson town	878	.8	871	68.8	785	41.3	19	36.8	18	11.1	249	55.0	173	50.3	66	68.2
Williston city	2 090	2.8	2 031	62.2	2 020	50.0	80	7.5	99	50.5	516	47.1	367	42.5	126	62.7
Liberty County	5 569	1.0	5 514	77.3	5 225	41.6	35	94.3	250	44.8	1 358	54.0	1 084	56.5	195	44.1
East Liberty division	1 481	.5	1 473	87.8	1 382	36.4	12	100.0	26	100.0	432	59.5	349	65.6	58	34.5
West Liberty division	4 088	1.1	4 041	73.5	3 843	43.5	23	91.3	224	38.4	926	51.4	735	52.2	137	48.2
Bristol city	937	.4	933	77.9	872	35.0	2	–	19	31.6	264	47.7	196	44.9	54	59.3
Madison County	16 569	.6	16 476	69.2	15 273	40.0	72	59.7	334	44.0	4 121	48.9	3 040	43.8	898	66.1
Greenville division	3 403	.5	3 385	72.8	2 984	36.5	23	–	18	–	889	54.6	536	43.5	284	75.4
Greenville town	950	–	950	77.6	804	37.4	11	–	5	–	223	64.6	122	53.3	85	81.2
Madison division	13 166	.6	13 091	68.3	12 289	40.9	49	87.8	316	46.5	3 232	47.3	2 504	43.9	614	61.9
Lee town	291	.7	289	55.7	278	38.5	–	–	8	25.0	83	61.4	63	61.9	20	60.0
Madison city	3 360	–	3 360	78.3	3 054	38.4	9	100.0	10	40.0	834	47.7	515	38.1	302	64.9
Manatee County	211 707	5.4	200 328	27.0	199 442	55.2	2 771	31.3	12 611	42.2	62 354	32.4	52 407	29.0	7 592	49.7
Bradenton division	171 882	5.1	163 083	23.9	162 421	55.8	1 864	30.8	9 581	37.9	50 916	31.5	42 714	27.7	6 334	51.4
Anna Maria city	1 744	4.8	1 660	23.3	1 687	49.7	6	100.0	119	22.7	555	24.7	485	21.9	52	46.2
Bayshore Gardens CDP	17 062	5.0	16 202	16.5	16 136	53.4	136	35.3	942	29.1	5 044	30.9	4 197	26.1	652	46.8
Bradenton city (pt.)	41 584	5.7	39 205	30.1	39 037	56.6	720	31.3	2 758	45.6	11 330	35.3	9 028	30.5	1 839	54.1
Bradenton Beach city	1 673	3.2	1 620	15.7	1 572	64.8	–	–	70	24.3	463	29.6	393	29.0	44	45.5
Cortez CDP	4 509	8.9	4 107	5.5	4 464	53.5	14	–	382	30.9	1 502	14.0	1 399	13.1	68	27.9
Ellenton CDP	2 573	6.7	2 400	22.0	2 440	46.8	16	68.8	162	48.1	841	22.7	734	22.3	66	21.2
Holmes Beach city	4 810	4.3	4 602	17.0	4 647	55.4	19	57.9	186	17.7	1 425	22.1	1 193	16.3	169	51.5
Longboat Key town (pt.)	2 528	8.1	2 324	7.1	2 509	38.9	7	–	241	19.5	874	8.4	816	7.6	58	19.0
Samoset CDP	3 119	2.2	3 050	57.6	2 868	41.4	19	47.4	123	44.7	783	54.4	539	54.0	153	53.6
South Bradenton CDP	20 398	4.9	19 395	16.8	19 370	58.0	153	19.6	1 180	34.7	5 948	28.5	4 793	24.2	904	44.5
West Bradenton CDP	4 528	3.6	4 366	32.5	4 266	34.6	30	73.3	134	15.7	1 330	40.7	1 192	41.4	125	32.0
West Samoset CDP	3 819	3.3	3 693	39.2	3 457	74.5	95	44.2	210	62.4	1 025	46.1	804	41.5	161	75.2
Whitfield CDP	3 112	8.3	2 854	20.6	2 976	46.2	23	–	277	32.9	1 029	30.3	856	27.3	92	54.3
Myakka division	12 725	3.5	12 285	35.6	11 849	55.0	50	30.0	436	34.4	3 723	39.4	3 373	38.5	209	55.0
Bradenton city (pt.)	2 195	5.0	2 085	14.4	2 156	62.4	–	–	117	8.5	703	10.2	606	7.4	65	41.5
Palmetto division	22 336	7.9	20 564	41.5	20 762	50.2	670	36.3	2 156	59.0	6 327	32.7	5 081	30.8	973	38.2
Memphis CDP	6 760	8.5	6 186	55.1	6 108	51.3	198	45.5	687	67.5	1 761	36.7	1 299	34.6	383	38.6
Palmetto city	9 268	9.5	8 390	41.3	8 538	53.1	364	18.4	1 051	61.4	2 515	40.4	1 970	38.9	412	45.4
Parrish division	4 764	7.7	4 396	47.0	4 410	57.5	187	18.7	438	61.9	1 388	43.4	1 239	42.6	76	46.1
Marion County	194 833	3.6	187 848	36.5	182 543	54.2	1 694	30.9	9 829	37.6	57 770	37.6	47 567	33.8	8 204	58.2
Belleview division	41 486	3.7	39 968	26.0	39 178	58.5	482	19.3	2 692	43.4	13 137	32.8	11 431	30.5	1 229	49.2
Belleview city	2 691	3.0	2 611	23.1	2 547	59.1	32	15.6	264	44.7	811	37.1	647	31.7	102	66.7
Silver Springs Shores CDP (pt.)	–	–	–	–	–	–	–	–	–	–	–	–	–	–	–	–
Dunnellon division	7 073	5.0	6 721	27.4	6 779	51.3	35	–	434	38.5	2 355	23.2	2 087	20.3	218	46.8
Dunnellon city	1 624	3.3	1 570	37.5	1 532	49.7	8	–	88	39.8	483	31.1	391	28.6	75	44.0
East Marion division	15 249	1.4	15 036	32.4	14 457	40.6	35	100.0	478	29.1	4 784	30.7	4 095	29.1	530	44.7
Fellowship division	11 721	4.9	11 146	22.5	11 229	53.6	107	49.5	497	32.2	4 002	26.1	3 667	24.1	228	48.2
Fort McCoy-Anthony division	13 047	1.7	12 822	53.1	12 249	51.4	135	50.4	556	20.0	3 193	47.5	2 549	46.3	521	63.0
Ocala division	95 370	4.1	91 486	39.4	88 611	55.9	773	28.7	4 827	37.6	27 297	41.8	21 506	37.0	4 850	61.2
Ocala city	42 045	2.7	40 907	45.7	39 130	53.8	288	35.1	1 790	30.2	11 255	41.7	8 208	34.5	2 661	63.7
Silver Springs Shores CDP (pt.)	6 421	15.3	5 438	16.3	6 071	49.8	101	16.8	737	30.8	2 063	29.7	1 758	25.4	239	59.0
Reddick-McIntosh division	10 887	2.0	10 669	56.7	10 040	48.4	127	41.7	345	39.4	3 002	47.9	2 232	43.5	628	68.0
McIntosh town	433	3.5	418	42.1	403	43.7	5	60.0	34	35.3	142	22.5	131	21.4	11	36.4
Reddick town	532	1.1	526	65.4	489	45.0	2	–	2	–	131	55.7	79	60.8	43	46.5

Table 1. **Selected Social Characteristics: 1990**—Con.

[Data based on sample and subject to sampling variability, see text. For definitions of terms and meanings of symbols, see text]

State / County / County Subdivision / Place	All persons				Persons 5 years and over		Persons who speak a language other than English at home				Family households					
			Native				Persons 5 to 17 years		Persons 18 years and over				Married-couple family		Female householder, no husband present	
	Total	Percent foreign born	Total	Percent born in State of residence	Total	Percent living in different house in 1985	Total	Percent who do not speak English "very well"	Total	Percent who do not speak English "very well"	Total	Percent with own children under 18 years	Total	Percent with own children under 18 years	Total	Percent with own children under 18 years
Martin County	100 900	6.8	94 025	21.5	95 864	57.4	1 301	36.8	7 359	39.8	30 129	30.4	26 493	27.5	2 531	48.4
Indiantown division	12 007	13.2	10 428	44.2	11 182	59.8	514	40.7	1 915	56.6	2 857	45.5	2 250	42.2	387	58.4
Indiantown CDP	4 794	17.5	3 953	49.9	4 361	58.1	369	36.9	932	66.6	1 199	44.5	872	41.6	222	49.1
Port Salerno-Hobe Sound division	46 231	5.9	43 482	17.7	43 923	58.5	432	31.0	2 866	35.8	14 359	27.8	12 907	25.2	951	46.3
Hobe Sound CDP	11 507	4.9	10 946	18.6	10 968	59.2	84	35.7	607	38.2	3 531	27.6	3 209	25.6	215	36.7
Jupiter Island town	546	8.8	498	5.6	535	38.9	–	–	63	33.3	184	9.8	174	9.2	10	20.0
Palm City CDP (pt.)	–	–	–	–	–	–	–	–	–	–	–	–	–	–	–	–
Port Salerno CDP	7 786	6.2	7 300	21.3	7 343	56.4	143	18.9	591	35.4	2 291	32.6	2 015	30.5	164	42.7
Stuart city (pt.)	2 208	6.0	2 075	9.9	2 140	47.2	7	100.0	151	27.2	648	13.4	594	10.3	35	51.4
Stuart division	42 662	6.0	40 115	19.6	40 759	55.5	355	38.3	2 578	31.8	12 913	29.8	11 336	27.2	1 193	46.8
Jensen Beach CDP	9 831	6.0	9 241	16.0	9 419	51.7	99	23.2	568	29.4	2 931	33.3	2 480	31.1	326	37.4
North River Shores CDP	3 271	6.6	3 054	18.4	3 095	46.8	29	37.9	223	37.7	993	31.2	856	28.0	119	52.1
Ocean Breeze Park town	538	5.8	507	3.6	534	44.0	–	–	25	40.0	147	2.0	142	2.1	5	–
Palm City CDP (pt.)	3 925	3.5	3 786	27.8	3 646	64.6	29	41.4	132	–	1 191	42.1	1 044	40.4	103	54.4
Rio CDP	1 067	5.7	1 006	21.1	1 003	49.9	–	–	59	61.0	316	33.2	263	27.8	35	68.6
Sewall's Point town	1 588	5.3	1 504	21.9	1 517	51.0	17	17.6	74	43.2	539	32.3	499	32.1	24	50.0
Stuart city (pt.)	9 728	6.9	9 056	27.3	9 296	52.9	71	81.7	673	32.2	2 574	30.4	2 075	25.9	404	49.3
Monroe County	78 024	10.1	70 142	29.1	73 676	59.2	1 747	31.8	10 334	38.9	20 788	35.4	17 835	32.8	2 078	54.3
Cape Sable division	273	11.4	242	14.5	259	83.4	–	–	98	100.0	45	42.2	45	42.2	–	–
Key West division	32 477	10.6	29 019	37.2	30 215	61.1	833	31.9	5 878	38.0	7 614	45.2	6 168	44.8	1 030	50.2
Big Coppitt Key CDP	2 441	8.4	2 235	34.3	2 314	55.9	72	12.5	292	27.4	667	39.4	585	34.9	64	64.1
Key West city	24 832	9.3	22 520	36.6	23 022	62.0	490	35.5	4 394	36.5	5 773	45.5	4 630	45.4	826	48.9
Stock Island CDP	3 560	22.2	2 768	47.8	3 274	56.5	205	40.5	916	53.6	851	50.8	639	52.9	131	55.0
Lower Keys division	10 417	5.0	9 900	23.5	9 909	58.0	48	–	698	24.9	3 007	30.8	2 797	29.4	120	47.5
Big Pine Key CDP	4 124	5.2	3 908	22.2	3 901	60.8	–	–	245	34.3	1 201	28.3	1 116	26.2	41	48.8
Cudjoe Key CDP	1 796	4.8	1 710	24.3	1 734	46.1	–	–	81	18.5	554	21.8	515	21.4	25	44.0
Middle Keys division	12 851	11.7	11 346	19.4	12 246	61.0	425	33.6	1 314	50.8	3 696	29.3	3 205	24.4	389	62.0
Key Colony Beach city	958	9.1	871	6.2	929	48.3	–	–	38	31.6	327	13.5	298	10.1	24	37.5
Layton city	190	2.1	186	18.8	182	72.5	4	100.0	7	57.1	58	5.2	52	5.8	3	–
Marathon CDP	8 857	12.1	7 782	23.5	8 378	62.0	362	36.5	1 025	54.1	2 444	34.7	2 068	27.9	299	71.9
Upper Keys division	22 006	10.8	19 635	25.7	21 047	55.5	441	33.3	2 346	35.9	6 426	29.3	5 620	26.2	539	58.3
Islamorada CDP	1 293	12.8	1 127	24.0	1 263	55.3	27	–	222	34.2	347	25.4	294	22.4	36	61.1
Key Largo CDP	11 350	11.5	10 049	26.5	10 846	52.8	242	48.8	1 265	38.7	3 284	30.6	2 837	26.4	318	56.6
North Key Largo CDP	1 476	7.1	1 371	14.2	1 440	49.9	–	–	60	28.3	457	13.8	457	13.8	–	–
Plantation Key CDP	4 406	9.3	3 995	29.1	4 192	60.6	73	17.8	411	17.8	1 311	30.5	1 151	29.5	88	59.1
Tavernier CDP	2 359	12.8	2 058	28.7	2 216	58.7	80	20.0	311	53.4	669	39.2	545	33.9	88	68.2
Nassau County	43 941	1.6	43 231	53.0	40 671	49.5	306	15.4	1 129	34.5	12 247	48.4	10 224	47.0	1 467	57.0
Callahan-Hilliard division	17 113	.8	16 977	62.0	15 781	41.3	105	17.1	278	17.6	4 816	51.1	4 049	50.3	551	60.8
Callahan town	949	1.6	934	60.4	867	56.7	1	–	22	–	246	52.0	170	47.6	62	59.7
Hilliard town	1 751	1.1	1 732	52.7	1 599	47.8	6	–	26	42.3	480	57.7	349	55.3	127	64.6
Nassau Village-Ratliff CDP	4 044	1.4	3 989	57.8	3 707	42.4	49	–	106	7.5	1 153	53.2	1 018	51.5	67	91.0
Fernandina Beach division	14 609	2.4	14 257	41.0	13 698	59.0	108	16.7	523	42.3	4 010	41.7	3 288	39.5	589	50.6
Fernandina Beach city	8 765	1.9	8 598	47.7	8 221	55.8	58	20.7	328	36.3	2 312	42.3	1 802	38.4	407	54.5
Yulee division	12 219	1.8	11 997	54.5	11 192	49.6	93	11.8	328	36.3	3 421	52.6	2 887	50.8	327	62.1
Yulee CDP	6 915	1.0	6 845	50.7	6 323	51.6	75	14.7	205	51.2	2 031	50.8	1 685	47.1	208	74.0
Okaloosa County	143 776	4.3	137 591	27.9	132 722	60.7	1 213	31.2	7 423	31.6	39 885	50.0	33 418	47.5	5 170	65.1
Baker division	5 210	1.1	5 155	62.7	4 865	37.3	30	–	128	5.5	1 515	46.1	1 341	46.5	145	40.0
Crestview division	21 746	2.3	21 252	43.0	20 036	57.8	186	24.7	707	29.1	6 063	53.9	4 871	50.5	992	70.2
Crestview city	9 886	1.1	9 777	45.7	9 001	63.7	83	27.7	199	49.7	2 650	53.8	1 899	47.3	638	72.4
Eglin division	13 410	5.8	12 629	19.7	11 672	91.0	97	46.4	1 225	40.7	2 566	85.0	2 405	84.0	112	100.0
Eglin AFB CDP	8 347	4.6	7 961	21.5	6 768	91.6	86	39.5	492	42.1	2 273	84.8	2 117	83.7	107	100.0
Fort Walton Beach city (pt.)	–	–	–	–	–	–	–	–	–	–	–	–	–	–	–	–
Niceville city (pt.)	–	–	–	–	–	–	–	–	–	–	–	–	–	–	–	–
Fort Walton Beach division	75 924	4.9	72 227	23.9	70 627	58.7	570	33.0	3 929	31.9	21 480	45.5	17 549	42.2	3 144	64.0
Cinco Bayou town	325	1.5	320	14.7	314	70.4	–	–	14	42.9	73	21.9	64	21.9	6	33.3
Destin city	8 080	3.0	7 838	24.0	7 607	63.7	45	46.7	285	15.8	2 378	42.6	2 036	38.3	260	76.2
Fort Walton Beach city (pt.)	21 468	4.8	20 430	25.4	20 044	51.4	172	49.4	1 052	35.7	6 165	43.1	4 894	40.5	1 018	56.6
Lake Lorraine CDP	6 777	5.5	6 401	19.8	6 326	59.6	61	36.1	424	38.4	1 945	54.0	1 580	50.6	307	71.3
Mary Esther city	4 139	6.8	3 857	22.6	3 868	52.5	15	40.0	321	29.0	1 185	46.8	1 063	45.2	100	75.0
Ocean City CDP	5 422	5.1	5 147	25.0	5 094	55.0	42	–	267	27.0	1 574	38.0	1 292	35.3	218	47.2
Shalimar town	343	3.2	332	10.8	334	60.5	4	50.0	17	29.4	95	34.7	82	30.5	7	28.6
Wright CDP	18 945	5.2	17 951	27.6	17 265	65.6	155	16.1	1 069	32.8	5 081	51.7	3 934	47.7	944	68.8
Laurel Hill division	1 645	.4	1 638	46.8	1 525	31.3	17	35.3	19	10.5	503	42.3	428	38.3	55	80.0
Laurel Hill city	569	1.2	562	44.0	514	39.5	6	16.7	7	28.6	171	46.8	123	39.0	38	71.1
Niceville-Valparaiso division	25 841	4.5	24 690	22.4	23 997	61.1	313	30.0	1 415	26.9	7 758	48.9	6 824	47.1	722	61.2
Niceville city (pt.)	10 507	5.0	9 977	23.3	9 795	53.6	216	33.8	661	25.9	3 127	49.1	2 695	47.8	355	55.8
Valparaiso city	4 672	4.1	4 481	27.1	4 263	57.0	36	5.6	251	31.1	1 385	48.8	1 143	45.5	183	61.7
Okeechobee County	29 627	6.3	27 753	44.7	27 392	52.1	915	37.5	2 524	44.0	7 722	45.3	6 438	42.7	952	60.7
North Okeechobee division	4 545	3.3	4 395	51.9	4 192	53.0	69	47.8	165	40.0	1 191	48.8	1 046	49.1	75	48.0

Table 1. Selected Social Characteristics: 1990—Con.

[Data based on sample and subject to sampling variability, see text. For definitions of terms and meanings of symbols, see text]

State County County Subdivision Place	All persons				Persons 5 years and over		Persons who speak a language other than English at home				Family households					
			Native				Persons 5 to 17 years		Persons 18 years and over				Married-couple family		Female householder, no husband present	
	Total	Percent foreign born	Total	Percent born in State of residence	Total	Percent living in different house in 1985	Total	Percent who do not speak English "very well"	Total	Percent who do not speak English "very well"	Total	Percent with own children under 18 years	Total	Percent with own children under 18 years	Total	Percent with own children under 18 years
Okeechobee County—Con.																
Okeechobee division	25 082	6.9	23 358	43.3	23 200	52.0	846	36.6	2 359	44.3	6 531	44.6	5 392	41.4	877	61.8
Cypress Quarters CDP	1 464	1.0	1 449	65.4	1 322	50.5	54	–	48	58.3	326	53.4	202	50.5	113	54.0
Okeechobee city	4 943	4.5	4 723	49.4	4 511	47.3	28	–	444	57.0	1 147	48.5	906	47.6	179	54.2
Taylor Creek CDP	3 960	2.2	3 874	23.6	3 824	54.0	35	57.1	153	26.1	1 284	24.0	1 157	22.7	87	32.2
Orange County	677 491	7.5	626 436	32.8	628 160	60.9	16 760	30.4	68 675	42.3	172 598	47.1	135 291	45.1	28 786	57.2
Apopka division	50 603	5.4	47 878	41.8	46 399	55.6	1 129	31.3	3 423	44.1	13 878	46.9	11 261	44.7	2 045	55.0
Apopka city	13 512	5.3	12 792	36.6	12 353	64.2	328	25.9	957	48.6	3 791	47.0	3 172	43.7	499	62.5
South Apopka CDP	6 360	4.0	6 104	63.2	5 680	38.1	206	62.1	433	58.2	1 482	56.1	845	52.2	571	63.0
East Orange division	10 529	2.3	10 286	33.5	9 717	52.3	146	27.4	501	31.9	2 870	47.7	2 383	46.6	325	55.4
Bithlo CDP	4 834	1.6	4 758	35.1	4 444	53.5	116	34.5	261	33.7	1 237	53.4	940	51.1	212	60.4
Orlando division	422 811	7.2	392 424	33.3	392 981	59.8	9 705	34.2	42 439	43.3	105 185	45.6	78 823	42.6	20 591	58.1
Azalea Park CDP	8 926	8.5	8 166	29.1	8 325	55.9	340	12.4	1 357	51.8	2 353	47.0	1 872	46.6	383	47.0
Belle Isle city	5 272	2.8	5 125	31.0	4 988	36.9	17	70.6	186	40.9	1 585	38.5	1 384	37.5	149	36.2
Conway CDP	13 159	5.7	12 413	33.4	12 356	48.0	206	46.1	1 123	46.1	3 806	45.9	3 185	43.0	486	66.5
Eatonville town	2 192	–	2 192	69.2	1 970	42.6	–	–	21	–	469	52.7	284	51.4	138	58.0
Edgewood city	1 062	5.6	1 003	25.5	1 022	54.3	7	–	62	35.5	299	30.4	259	28.2	34	44.1
Fairview Shores CDP	13 192	5.4	12 476	34.0	12 268	50.6	161	34.2	933	36.3	3 449	42.7	2 567	39.5	663	56.7
Goldenrod CDP (pt.)	3 404	12.3	2 985	19.0	3 168	68.2	59	45.8	441	47.4	827	43.3	686	37.9	118	72.9
Holden Heights CDP	4 387	5.8	4 134	33.6	4 110	52.4	76	5.3	345	40.0	1 127	37.4	896	33.4	145	50.3
Lockhart CDP	11 636	6.1	10 925	37.6	10 509	57.0	290	28.6	1 003	40.0	3 003	55.1	2 248	52.0	567	66.5
Maitland city	9 088	5.8	8 560	26.3	8 555	47.7	38	13.2	401	39.2	2 591	40.7	2 157	38.9	353	54.4
Meadow Wood CDP	4 876	13.0	4 244	21.4	4 444	73.2	523	27.5	1 355	46.0	1 306	58.7	1 175	58.6	102	47.1
Oak Ridge CDP	15 388	15.1	13 070	27.5	14 283	66.1	861	33.0	3 547	54.0	3 723	50.2	2 739	50.1	702	53.3
Orlando city (pt.)	162 485	6.9	151 295	35.0	151 488	63.9	3 138	35.1	15 929	40.1	36 570	44.9	25 537	40.2	8 933	60.2
Orlovista CDP	5 990	7.3	5 555	42.1	5 469	56.2	160	27.5	498	49.6	1 607	55.9	1 275	60.3	279	43.0
Pine Castle CDP	8 276	8.7	7 554	26.4	7 551	64.2	382	34.8	1 250	50.9	2 256	49.1	1 593	46.1	502	56.2
Pine Hills CDP	35 322	9.3	32 051	37.4	32 532	57.2	985	31.7	3 133	38.9	9 396	50.3	7 220	48.8	1 654	57.7
Sky Lake CDP	6 202	10.1	5 573	28.8	5 792	55.5	270	49.6	1 091	51.1	1 769	42.5	1 460	41.7	232	61.6
Winter Park city	22 242	4.2	21 312	28.7	21 117	51.1	157	45.2	1 105	29.7	5 845	35.9	4 651	33.2	963	52.0
Southwest Orange division	60 784	12.2	53 374	21.9	56 922	68.5	1 912	20.1	7 823	37.8	16 485	46.3	14 470	46.2	1 471	52.1
Bay Hill CDP	5 346	15.8	4 501	20.2	4 995	63.1	210	16.2	653	15.2	1 597	51.5	1 493	51.4	69	65.2
Bay Lake city	–	–	–	–	–	–	–	–	–	–	–	–	–	–	–	–
Doctor Phillips CDP	7 963	11.2	7 073	17.7	7 466	74.1	261	23.0	859	43.0	2 236	52.1	2 045	51.9	152	65.1
Lake Buena Vista city	1 393	80.4	273	6.2	1 393	97.6	7	100.0	961	54.1	33	12.1	19	21.1	7	–
Ocoee city (pt.)	–	–	–	–	–	–	–	–	–	–	–	–	–	–	–	–
Orlando city (pt.)	1 822	11.2	1 618	16.5	1 727	87.9	54	–	254	52.0	430	44.9	298	34.6	106	74.5
Tangelo Park CDP	2 663	7.4	2 466	64.5	2 447	26.3	33	66.7	57	21.1	631	55.2	387	50.9	223	64.6
Williamsburg CDP	3 476	13.3	3 012	4.6	3 431	42.3	15	–	322	27.0	1 214	2.1	1 134	2.2	69	–
Windermere town	1 371	2.3	1 340	34.9	1 302	42.3	5	–	52	13.5	426	43.0	383	44.9	27	40.7
Winter Garden city (pt.)	–	–	–	–	–	–	–	–	–	–	–	–	–	–	–	–
Union Park division	83 930	8.0	77 203	29.1	77 584	65.0	2 767	23.5	10 972	40.5	21 376	50.5	17 739	49.4	2 648	58.9
Goldenrod CDP (pt.)	2 356	8.0	2 168	21.2	2 213	72.5	85	10.6	175	5.7	558	44.3	491	42.6	52	73.1
Orlando city (pt.)	–	–	–	–	–	–	–	–	–	–	–	–	–	–	–	–
Union Park CDP	6 890	6.9	6 416	30.3	6 398	45.6	243	33.3	898	43.9	1 893	46.4	1 561	44.1	272	55.1
Winter Garden-Ocoee division	48 834	7.3	45 271	37.2	44 557	61.1	1 101	31.2	3 517	44.2	12 804	54.5	10 615	54.9	1 706	51.1
Oakland city	697	2.4	680	61.3	587	59.5	34	14.7	24	66.7	193	54.4	115	52.2	60	61.7
Ocoee city (pt.)	12 778	5.2	12 118	40.8	11 568	47.6	295	30.2	845	43.8	3 435	60.4	2 910	60.4	424	56.6
Orlando city (pt.)	386	10.9	344	12.5	346	100.0	20	–	61	67.2	111	64.0	111	64.0	–	–
Winter Garden city (pt.)	9 748	5.6	9 198	38.1	9 040	58.3	173	22.0	685	44.8	2 344	48.3	1 804	46.5	399	55.4
Osceola County	107 728	7.1	100 071	24.6	99 769	64.9	3 337	32.4	11 655	44.5	29 275	46.7	24 386	45.4	3 494	54.5
Kissimmee division	50 723	8.3	46 497	23.6	46 871	67.0	1 481	28.0	5 678	45.3	13 300	46.4	10 573	44.4	2 008	55.7
Campbell CDP	3 948	5.2	3 742	19.4	3 750	56.4	57	14.0	195	41.5	986	30.4	891	29.4	69	31.9
Kissimmee city (pt.)	24 469	8.7	22 346	26.1	22 502	69.9	850	24.5	3 254	44.7	6 246	50.9	4 544	48.6	1 261	58.7
Poinciana Place CDP	3 554	14.7	3 033	12.1	3 259	86.6	144	45.1	516	64.0	950	58.2	821	58.6	108	47.2
St. Cloud division	53 367	6.3	50 019	24.4	49 535	63.2	1 807	35.0	5 830	43.9	14 943	46.9	12 904	46.3	1 392	52.4
Buena Ventura Lakes CDP	14 148	12.3	12 403	15.5	13 053	71.8	1 179	42.2	3 468	51.0	3 891	55.2	3 315	55.1	376	58.5
Kissimmee city (pt.)	5 581	6.3	5 230	22.9	5 154	71.5	182	–	616	39.4	1 653	51.3	1 439	53.6	157	43.9
St. Cloud city	12 453	3.5	12 019	21.9	11 652	54.3	86	36.0	569	32.9	3 525	38.0	2 894	33.9	477	58.9
South and East Osceola division	3 638	2.3	3 555	42.3	3 363	59.3	49	69.4	147	34.0	1 032	47.3	909	45.2	94	59.6
Palm Beach County	863 518	12.2	758 215	26.1	810 473	56.3	18 710	32.3	105 305	42.8	244 633	35.5	203 665	32.5	30 777	53.1
Belle Glade-Pahokee division	36 068	19.4	29 057	63.8	32 245	47.4	2 134	38.3	6 698	65.2	7 949	56.2	4 758	50.9	2 351	66.4
Belle Glade city	16 177	24.5	12 209	64.4	14 443	48.5	1 192	33.4	3 725	69.5	3 839	53.2	2 414	47.6	1 014	65.5
Belle Glade Camp CDP	1 713	8.1	1 575	75.2	1 477	44.7	15	–	61	72.1	384	57.0	143	53.1	167	48.5
Pahokee city	6 822	13.0	5 932	60.9	6 140	45.9	414	38.6	971	52.7	1 557	54.5	1 025	50.7	383	61.1
South Bay city	3 461	20.9	2 737	59.7	3 049	49.1	277	43.3	704	57.4	754	64.3	402	62.4	264	72.7
Boca Raton division	98 567	12.8	85 985	14.8	94 080	60.1	1 702	25.4	11 897	34.2	28 854	31.5	25 370	29.5	2 533	51.4
Boca Del Mar CDP	17 831	11.8	15 735	12.6	17 029	70.7	306	39.2	1 960	23.3	5 106	31.9	4 344	27.4	573	68.1
Boca Pointe CDP	2 070	10.1	1 860	3.3	2 040	78.8	24	29.2	157	45.2	807	7.2	807	7.2	–	–
Boca Raton city	61 491	13.3	53 296	17.1	58 413	54.7	1 172	25.3	7 924	38.5	17 304	35.0	15 082	33.8	1 595	46.9
Boca West CDP	2 881	10.0	2 592	6.5	2 844	59.6	–	–	327	35.5	1 119	10.1	1 053	9.1	44	38.6

Table 1. **Selected Social Characteristics: 1990**—Con.

[Data based on sample and subject to sampling variability, see text. For definitions of terms and meanings of symbols, see text]

State County County Subdivision Place	All persons				Persons 5 years and over		Persons who speak a language other than English at home				Family households					
			Native				Persons 5 to 17 years		Persons 18 years and over				Married-couple family		Female householder, no husband present	
	Total	Percent foreign born	Total	Percent born in State of residence	Total	Percent living in different house in 1985	Total	Percent who do not speak English "very well"	Total	Percent who do not speak English "very well"	Total	Percent with own children under 18 years	Total	Percent with own children under 18 years	Total	Percent with own children under 18 years
Palm Beach County—Con.																
Boca Raton division—Con.																
Highland Beach town	3 176	11.6	2 809	2.2	3 176	51.9	15	–	355	17.7	1 156	6.2	1 040	4.3	96	17.7
Boynton Beach-Delray Beach division	183 485	11.9	161 612	20.5	174 760	52.4	3 189	33.3	22 727	40.6	56 089	24.0	48 478	20.8	5 569	47.4
Aberdeen CDP	2 532	6.0	2 381	16.1	2 368	71.4	36	50.0	131	26.7	912	26.1	854	25.6	45	24.4
Boynton Beach city	46 237	12.5	40 462	25.3	43 547	51.8	1 196	41.9	5 919	43.8	13 091	31.1	10 520	26.9	1 835	50.3
Briny Breezes town	363	8.5	332	–	363	32.8	–	–	18	33.3	114	–	111	–	–	–
Country Club Trail CDP	4 599	12.2	4 040	4.3	4 588	40.0	14	–	589	44.7	1 678	2.9	1 560	2.5	102	8.8
Delray Beach city	47 181	14.3	40 436	25.6	44 627	50.6	991	32.3	6 708	50.6	13 082	26.7	10 629	22.6	1 874	48.3
Golf village	191	7.3	177	11.9	191	34.0	–	–	17	5.9	73	5.5	69	2.9	4	50.0
Gulf Stream town	719	3.9	691	14.3	690	45.5	9	33.3	43	44.2	237	21.5	216	19.4	15	46.7
High Point CDP	2 331	8.0	2 145	7.2	2 264	46.0	–	–	258	26.7	924	4.7	878	3.3	36	38.9
Hypoluxo town	833	15.7	702	15.4	810	55.2	17	58.8	161	47.8	270	19.3	243	17.7	16	37.5
Kings Point CDP	12 422	16.8	10 335	.4	12 422	36.2	–	–	1 792	25.7	4 451	–	4 286	–	108	–
Lake Worth city (pt.)	–	–	–	–	–	–	–	–	–	–	–	–	–	–	–	–
Lantana town (pt.)	8 337	10.7	7 449	27.8	7 930	51.7	85	–	1 180	38.5	2 155	35.0	1 775	32.9	277	48.4
Manalapan town	320	11.3	284	11.6	312	33.0	5	60.0	8	75.0	119	15.1	114	15.8	2	–
Ocean Ridge town	1 570	8.0	1 444	12.3	1 535	43.1	30	30.0	130	33.8	487	14.0	454	15.0	25	–
Rainbow Lakes CDP	1 411	7.8	1 301	23.3	1 291	80.7	8	–	133	33.8	421	43.5	397	43.1	12	100.0
Sun Valley CDP	2 860	15.1	2 427	17.1	2 616	95.4	100	20.0	470	43.0	910	34.0	814	36.9	54	9.3
Villages of Oriole CDP	5 698	12.2	5 000	.3	5 698	52.8	–	–	640	27.5	2 329	–	2 275	–	54	–
Glades division	2 302	4.6	2 197	51.5	2 028	65.8	6	–	99	28.3	618	56.0	559	57.1	14	64.3
West Palm Beach city (pt.)	17	58.8	7	100.0	17	–	–	–	10	–	7	–	7	–	–	–
Jupiter division	48 190	5.4	45 578	21.2	45 151	65.7	453	30.5	2 743	31.6	14 307	40.0	12 347	37.4	1 479	62.1
Juno Beach town (pt.)	635	6.5	594	8.6	628	85.4	1	–	39	25.6	202	12.4	179	11.7	14	28.6
Jupiter town (pt.)	24 961	6.0	23 455	20.2	23 462	69.4	263	35.7	1 520	36.3	7 351	39.2	6 402	36.4	737	63.2
Jupiter Inlet Colony town	393	8.9	358	9.5	380	38.7	2	100.0	23	52.2	129	12.4	116	7.8	10	60.0
Palm Beach Gardens city (pt.)	3 684	4.8	3 509	22.5	3 458	60.8	14	–	225	5.8	1 113	47.0	883	45.9	189	55.0
Tequesta village	4 511	5.7	4 255	13.3	4 329	43.1	25	–	250	32.0	1 415	28.7	1 339	27.0	57	59.6
Lake Worth division	158 282	12.8	137 990	25.8	147 817	56.2	4 601	35.0	22 863	46.5	43 420	38.3	35 165	35.8	6 013	51.0
Atlantis city	1 653	8.3	1 516	15.3	1 625	31.8	13	–	116	17.2	590	18.1	558	17.9	28	14.3
Cloud Lake town	146	4.1	140	42.1	123	52.0	–	–	18	33.3	40	42.5	36	41.7	4	50.0
Glen Ridge town	181	6.6	169	33.7	176	46.0	8	–	8	–	55	23.6	47	27.7	3	–
Greenacres City city	18 683	9.5	16 902	22.5	17 563	60.1	290	36.2	2 070	40.7	5 496	34.2	4 571	32.9	724	42.0
Lake Clarke Shores town	3 354	15.7	2 828	44.4	3 180	33.2	100	–	532	30.1	956	42.3	888	42.5	32	–
Lake Worth city (pt.)	28 564	20.4	22 740	25.3	26 613	57.2	1 484	43.4	6 092	56.6	7 084	40.2	5 209	37.0	1 223	48.7
Lantana town (pt.)	55	–	55	100.0	27	100.0	–	–	–	–	14	100.0	–	–	14	100.0
Palm Beach town (pt.)	1 317	16.3	1 102	.7	1 316	37.0	2	–	132	36.4	513	1.0	504	1.0	6	–
Palm Springs village	9 773	10.0	8 795	24.3	9 336	54.0	87	23.0	1 232	33.4	2 666	32.8	2 112	30.6	438	46.3
South Palm Beach town	1 480	13.4	1 282	2.3	1 471	30.2	–	–	124	37.1	518	2.9	480	1.3	27	22.2
Riviera Beach division	80 874	8.8	73 733	35.1	75 635	49.1	1 277	40.8	6 404	38.9	22 553	38.3	17 403	33.4	4 116	55.7
Juno Beach town (pt.)	1 486	10.5	1 330	6.0	1 475	46.4	2	–	181	43.6	451	6.0	419	4.8	25	24.0
Lake Park town	6 704	14.6	5 726	31.7	6 256	57.6	213	43.7	869	47.1	1 746	36.3	1 285	28.9	346	56.1
North Palm Beach village	11 343	6.8	10 576	17.6	10 944	42.2	34	35.3	786	22.0	3 376	24.3	3 018	23.2	294	32.3
Palm Beach Gardens city (pt.)	13 772	7.3	12 760	24.5	13 060	54.5	228	29.8	1 013	24.7	3 958	41.5	3 230	39.1	592	53.5
Palm Beach Shores town	1 040	8.9	947	7.4	1 024	43.1	7	–	91	19.8	324	11.1	292	9.6	26	15.4
Riviera Beach city	27 639	8.1	25 403	57.5	25 169	45.1	428	61.0	1 713	52.4	7 188	44.8	4 584	35.5	2 185	62.9
West Palm Beach city (pt.)	–	–	–	–	–	–	–	–	–	–	–	–	–	–	–	–
Royal Palm Beach-West Jupiter division	49 652	8.0	45 704	31.6	45 818	62.6	672	33.8	3 603	26.1	14 150	47.2	12 936	46.3	863	60.6
Golden Lakes CDP (pt.)	3 867	12.7	3 377	10.7	3 804	45.1	24	100.0	525	31.8	1 162	8.0	1 118	7.1	22	–
Jupiter town (pt.)	25	–	25	–	25	36.0	–	–	–	–	4	–	4	–	–	–
Palm Beach Gardens city (pt.)	5 509	8.0	5 071	22.7	5 165	76.3	38	39.5	349	18.1	1 659	34.7	1 469	33.3	155	55.5
Royal Palm Beach village	14 589	11.7	12 881	27.3	13 326	64.9	358	33.2	1 388	31.9	4 300	48.4	3 864	46.5	332	68.1
West Palm Beach city (pt.)	–	–	–	–	–	–	–	–	–	–	–	–	–	–	–	–
Sunshine Parkway division	88 312	11.5	78 171	18.3	82 611	62.9	1 598	29.0	10 343	39.4	27 031	40.4	24 297	39.0	2 109	55.6
Hamptons at Boca Raton CDP	11 686	17.0	9 699	8.3	11 311	41.6	108	35.2	1 665	33.5	3 834	18.7	3 609	18.5	168	21.4
Mission Bay CDP	1 191	7.9	1 097	11.0	1 083	69.1	–	–	94	46.8	401	42.6	355	40.8	46	56.5
Sandalfoot Cove CDP	14 214	11.8	12 539	14.2	13 224	62.6	200	10.5	1 921	37.4	4 354	39.3	3 664	36.3	486	60.1
Wellington CDP	20 670	9.8	18 640	24.9	19 022	76.3	462	30.3	1 745	33.1	5 960	56.3	5 306	55.3	585	65.0
Whisper Walk CDP	2 994	13.4	2 594	3.7	2 875	83.0	34	–	306	29.1	1 137	14.2	1 075	12.6	45	60.0
West Palm Beach division	117 786	16.6	98 188	32.6	110 328	55.5	3 078	24.8	17 928	46.9	29 662	36.7	22 352	33.1	5 730	50.0
Century Village CDP	8 363	23.7	6 384	.1	8 363	27.4	–	–	1 574	25.0	2 355	–	2 186	–	133	–
Cypress Lakes CDP	1 195	10.7	1 067	1.3	1 195	55.6	–	–	228	15.8	466	–	454	–	6	–
Golden Lakes CDP (pt.)	–	–	–	–	–	–	–	–	–	–	–	–	–	–	–	–
Golfview town	142	4.2	136	45.6	136	10.3	–	–	13	–	41	26.8	38	26.3	3	33.3
Haverhill town	1 069	4.8	1 018	40.7	1 005	43.8	22	–	57	15.8	289	44.3	252	43.7	22	40.9
Lakeside Green CDP	3 059	15.8	2 577	21.3	2 844	80.3	86	27.9	462	38.3	831	37.2	708	37.0	103	37.9
Mangonia Park town	1 453	9.6	1 314	51.5	1 326	54.2	16	56.3	77	42.9	328	54.6	175	46.3	138	62.3
Palm Beach town (pt.)	8 497	13.3	7 371	10.0	8 334	39.7	173	15.6	1 215	21.9	2 514	15.0	2 299	13.7	178	28.1
Westgate-Belvedere Homes CDP	6 880	11.6	6 084	40.3	6 254	52.4	232	29.3	844	62.6	1 771	47.4	1 384	45.1	265	52.5
West Palm Beach city (pt.)	67 626	18.6	55 018	38.4	63 026	59.3	2 065	25.5	11 421	52.2	16 057	40.5	11 291	36.9	3 866	51.6
Pasco County	281 131	5.9	264 473	21.3	266 599	50.9	2 396	25.3	19 897	31.8	86 628	30.0	75 262	27.1	8 542	50.6

Table 1. **Selected Social Characteristics: 1990**—Con.

[Data based on sample and subject to sampling variability, see text. For definitions of terms and meanings of symbols, see text]

State County County Subdivision Place	All persons				Persons 5 years and over		Persons who speak a language other than English at home				Family households					
			Native				Persons 5 to 17 years		Persons 18 years and over				Married-couple family		Female householder, no husband present	
	Total	Percent foreign born	Total	Percent born in State of residence	Total	Percent living in different house in 1985	Total	Percent who do not speak English "very well"	Total	Percent who do not speak English "very well"	Total	Percent with own children under 18 years	Total	Percent with own children under 18 years	Total	Percent with own children under 18 years
Pasco County—Con.																
Central Pasco division	31 497	4.5	30 089	38.4	29 218	54.7	258	37.2	1 990	27.6	9 119	45.8	8 147	44.8	661	55.7
Land O' Lakes CDP (pt.)	7 524	3.7	7 248	38.8	6 920	55.7	27	29.6	418	28.0	2 226	49.7	1 935	49.0	203	53.2
St. Leo town (pt.)	979	14.7	835	20.8	964	77.8	–	–	142	11.3	25	60.0	23	65.2	2	–
San Antonio city	764	3.4	738	50.0	713	57.4	6	–	48	16.7	193	51.8	154	49.4	30	63.3
Dade City division	13 290	6.8	12 389	51.6	12 133	47.7	511	17.0	1 278	39.5	3 340	50.8	2 396	44.5	773	71.5
Dade City city	5 633	2.6	5 488	54.2	5 191	53.6	130	13.8	267	33.3	1 404	52.1	924	42.5	427	74.2
Dade City North CDP (pt.)	2 647	14.8	2 254	52.4	2 292	49.8	216	25.5	632	43.0	545	60.0	362	57.5	119	71.4
St. Leo town (pt.)	42	–	42	54.8	37	24.3	–	–	–	–	12	58.3	9	44.4	3	100.0
Lacoochee division	5 976	5.0	5 676	53.8	5 404	46.1	156	21.2	406	44.8	1 666	51.4	1 204	42.4	331	75.8
Dade City North CDP (pt.)	411	6.1	386	55.7	391	38.6	–	–	16	–	127	40.9	100	33.0	17	52.9
Lacoochee CDP	1 985	7.0	1 846	58.2	1 681	57.2	86	–	184	53.8	530	64.5	329	52.6	172	84.9
New Port Richey division	106 824	7.2	99 166	15.3	101 672	51.7	854	29.0	8 263	33.5	33 215	28.1	28 777	25.2	3 401	47.4
Beacon Square CDP	6 265	9.3	5 684	7.9	6 063	42.0	32	40.6	463	30.0	2 038	15.2	1 743	14.7	251	16.7
Elfers CDP	12 356	9.5	11 177	12.7	11 823	43.7	49	16.3	1 093	37.1	3 900	25.7	3 320	22.5	450	41.8
Holiday CDP	19 360	9.8	17 472	11.7	18 631	42.4	152	6.6	2 022	32.1	6 272	20.3	5 489	17.7	622	39.2
Land O' Lakes CDP (pt.)	368	7.1	342	39.2	357	45.4	–	–	15	100.0	118	44.9	100	35.0	18	100.0
New Port Richey city	14 044	4.8	13 370	18.2	13 195	55.1	131	36.6	906	38.0	3 916	35.2	3 171	30.3	586	62.5
New Port Richey East CDP	9 683	6.6	9 040	13.7	9 233	61.4	120	38.3	760	35.0	2 982	30.1	2 574	25.1	298	62.8
Port Richey city (pt.)	522	4.6	498	7.8	498	53.4	–	–	26	34.6	142	31.0	128	28.1	14	57.1
Port Richey division	87 924	5.7	82 887	14.9	84 027	49.4	443	13.1	6 298	27.8	28 037	25.6	24 711	23.1	2 437	46.3
Bayonet Point CDP	21 860	6.7	20 394	6.3	21 234	46.7	105	–	1 632	19.4	7 459	15.1	6 710	13.2	541	33.5
Hudson CDP	7 248	4.5	6 920	12.6	7 008	51.1	14	–	372	22.8	2 312	21.4	2 029	17.9	211	43.6
Jasmine Estates CDP	17 136	9.0	15 590	9.1	16 548	47.5	93	11.8	1 798	28.9	5 695	20.9	5 094	18.6	482	44.2
Port Richey city (pt.)	2 097	2.0	2 055	19.7	1 959	59.9	–	–	89	–	536	31.3	461	29.1	59	30.5
Zephyrhills division	35 620	3.8	34 266	23.0	34 145	50.6	174	47.7	1 662	34.6	11 251	24.1	10 027	21.8	939	43.9
Zephyrhills city	8 126	3.6	7 831	22.6	7 714	54.9	46	23.9	407	49.4	2 449	29.1	2 008	25.4	333	39.3
Zephyrhills North CDP	2 317	5.8	2 182	16.1	2 216	51.9	7	–	135	28.9	797	19.6	689	12.6	100	69.0
Zephyrhills South CDP	2 608	3.3	2 523	23.4	2 511	45.9	–	–	113	26.5	731	26.4	668	24.7	50	56.0
Zephyrhills West CDP	4 249	6.3	3 981	9.2	4 162	41.3	–	–	151	17.2	1 487	9.2	1 416	9.1	63	12.7
Pinellas County	851 659	7.1	791 247	23.4	807 536	51.2	8 555	26.8	59 903	33.9	238 590	34.3	194 575	31.0	34 806	51.2
Boca Ciega division	67 319	6.3	63 054	17.0	64 687	45.3	389	28.8	3 739	34.7	19 576	30.6	16 972	28.7	1 967	45.6
Bay Pines CDP	4 171	6.7	3 890	15.7	4 049	45.5	6	–	314	35.7	1 030	24.7	911	25.4	96	17.7
Indian Shores town	1 405	5.4	1 329	13.4	1 383	62.5	–	–	107	8.4	412	17.0	337	13.6	62	32.3
Largo city (pt.)	1 260	8.2	1 157	15.9	1 173	66.7	38	100.0	28	100.0	308	40.6	290	40.7	7	100.0
Madeira Beach city	4 225	6.5	3 949	12.2	4 105	59.1	–	–	187	32.1	1 127	19.5	974	17.1	85	25.9
North Redington Beach town	1 135	6.4	1 062	7.0	1 125	57.6	1	100.0	69	31.9	360	10.3	311	8.7	35	28.6
Redington Beach town	1 626	11.1	1 446	17.8	1 585	44.5	8	–	128	31.3	478	24.5	405	24.4	60	23.3
Redington Shores town	2 366	9.2	2 149	10.5	2 319	48.3	–	–	154	42.2	711	12.0	623	9.0	59	40.7
Seminole city (pt.)	9 122	7.1	8 478	12.3	8 844	45.5	47	100.0	499	35.9	2 306	22.2	1 874	18.2	334	38.0
Clearwater division	301 880	7.0	280 815	19.8	287 715	51.6	2 791	26.2	20 783	32.5	86 198	31.9	71 119	28.4	11 991	51.5
Baskin CDP	3 834	1.4	3 782	55.7	3 487	44.0	89	12.4	139	38.8	1 066	43.3	639	32.9	389	62.7
Belleair town	3 968	6.5	3 712	17.6	3 818	41.7	37	29.7	325	15.4	1 316	22.5	1 139	21.0	147	38.8
Belleair Beach city	2 070	8.0	1 905	11.2	2 023	48.8	4	–	134	35.8	656	18.1	599	16.4	46	41.3
Belleair Bluffs city	2 128	9.6	1 923	10.1	2 084	42.1	13	7.7	158	36.7	632	16.9	556	16.0	72	25.0
Belleair Shore town	71	–	71	28.2	67	29.9	–	–	7	57.1	26	23.1	22	18.2	4	50.0
Clearwater city	98 773	8.2	90 696	21.5	94 022	53.9	1 408	31.3	8 007	33.4	26 921	34.2	21 288	30.2	4 414	53.2
Dunedin city (pt.)	31 455	7.2	29 186	16.6	30 174	50.5	209	28.2	1 955	34.9	9 085	31.8	7 516	27.8	1 347	53.3
Feather Sound CDP (pt.)	–	–	–	–	–	–	–	–	–	–	–	–	–	–	–	–
Harbor Bluffs CDP	2 643	7.2	2 453	14.9	2 569	37.1	25	–	179	14.0	930	27.3	822	24.1	77	44.2
Highpoint CDP (pt.)	13 706	5.5	12 957	22.9	12 676	63.4	71	60.6	723	34.6	3 831	42.5	3 009	36.9	667	67.6
Indian Rocks Beach city	3 963	6.2	3 719	14.0	3 842	63.9	27	–	292	25.7	1 117	29.2	856	27.8	146	46.6
Largo city (pt.)	64 430	6.0	60 587	16.3	61 627	50.5	364	22.3	3 956	31.5	18 522	28.2	15 494	24.7	2 418	46.9
Oldsmar city (pt.)	–	–	–	–	–	–	–	–	–	–	–	–	–	–	–	–
Pinellas Park city (pt.)	–	–	–	–	–	–	–	–	–	–	–	–	–	–	–	–
Safety Harbor city	15 124	6.4	14 156	23.8	14 205	55.8	140	25.7	962	33.2	4 412	42.8	3 792	41.2	488	57.4
St. Petersburg division	371 547	7.2	344 845	29.1	350 213	49.8	4 182	30.6	26 205	36.4	99 318	37.5	77 218	33.7	17 679	52.1
Feather Sound CDP (pt.)	2 886	8.8	2 632	18.7	2 704	67.2	52	13.5	173	28.3	822	34.2	754	33.6	44	27.3
Gandy CDP	2 968	6.4	2 777	14.4	2 965	74.3	24	100.0	262	13.7	671	8.5	533	5.8	106	24.5
Gulfport city	11 727	9.6	10 606	19.9	11 200	47.7	53	9.4	1 262	39.1	3 225	28.8	2 561	26.9	589	39.7
Highpoint CDP (pt.)	112	7.1	104	7.7	104	15.4	–	–	–	–	22	36.4	22	36.4	–	–
Kenneth City town	4 462	7.2	4 141	21.8	4 224	43.2	29	37.9	357	36.7	1 312	34.0	1 040	28.5	232	52.2
Lealman CDP	21 748	7.3	20 152	27.2	20 369	53.4	141	39.7	1 343	45.3	5 612	37.5	4 359	32.2	921	60.0
Pinellas Park city (pt.)	43 426	6.3	40 678	24.5	40 625	51.6	531	38.4	2 839	33.6	12 312	39.6	9 894	36.3	1 809	54.0
St. Petersburg city (pt.)	238 629	7.2	221 520	32.7	224 486	49.3	2 935	29.2	16 889	37.4	62 350	39.2	47 051	35.3	12 626	53.0
St. Petersburg Beach city (pt.)	–	–	–	–	–	–	–	–	–	–	–	–	–	–	–	–
Seminole city (pt.)	129	–	129	37.2	129	37.2	–	–	–	–	–	–	–	–	–	–
South Pasadena city	5 644	13.7	4 873	5.7	5 621	55.3	7	–	424	18.9	1 446	4.0	1 314	2.4	123	21.1
St. Petersburg Beach division	16 466	10.5	14 729	12.6	16 102	50.1	83	33.7	1 680	43.9	4 901	15.3	4 252	13.4	494	31.6
St. Petersburg city (pt.)	–	–	–	–	–	–	–	–	–	–	–	–	–	–	–	–
St. Petersburg Beach city (pt.)	9 200	12.6	8 041	11.4	8 999	45.8	54	9.3	1 151	50.5	2 714	14.2	2 346	11.7	277	30.0
Treasure Island city	7 266	8.0	6 688	14.1	7 103	55.6	29	79.3	529	29.7	2 187	16.7	1 906	15.4	217	33.6

Table 1. **Selected Social Characteristics: 1990**—Con.

[Data based on sample and subject to sampling variability, see text. For definitions of terms and meanings of symbols, see text]

State County County Subdivision Place	All persons				Persons 5 years and over		Persons who speak a language other than English at home				Family households					
			Native				Persons 5 to 17 years		Persons 18 years and over				Married-couple family		Female householder, no husband present	
	Total	Percent foreign born	Total	Percent born in State of residence	Total	Percent living in different house in 1985	Total	Percent who do not speak English "very well"	Total	Percent who do not speak English "very well"	Total	Percent with own children under 18 years	Total	Percent with own children under 18 years	Total	Percent with own children under 18 years
Pinellas County—Con.																
Tarpon Springs division	94 447	7.0	87 804	19.0	88 819	60.1	1 110	13.2	7 496	26.6	28 597	36.4	25 014	34.7	2 675	51.4
Dunedin city (pt.)	2 557	5.1	2 426	5.9	2 483	70.5	6	100.0	193	28.5	791	12.0	661	9.8	76	27.6
Oldsmar city (pt.)	8 361	5.3	7 921	22.8	7 700	61.0	77	24.7	495	23.8	2 400	51.2	2 012	50.5	237	69.2
Palm Harbor CDP	50 256	6.2	47 143	17.1	47 149	59.8	513	13.6	3 441	25.9	15 421	36.6	13 667	35.5	1 326	47.2
Tarpon Springs city	17 906	10.7	15 998	28.0	16 911	51.6	453	11.3	2 516	30.4	5 133	36.0	4 300	32.8	672	55.7
Polk County	405 382	3.6	390 976	43.3	377 061	51.9	5 541	32.2	18 623	39.4	115 537	41.2	94 600	37.9	16 240	57.4
Bartow division	45 336	3.2	43 880	56.7	41 843	49.5	851	29.0	2 207	43.5	12 420	46.9	9 905	44.7	2 012	57.4
Bartow city	14 716	3.0	14 278	60.1	13 621	43.5	204	37.3	681	38.5	3 866	45.1	2 897	39.9	836	62.1
Fort Meade city	4 976	5.1	4 724	65.8	4 561	45.1	152	29.6	438	39.7	1 343	44.8	1 007	38.6	286	62.6
Mulberry city	2 984	2.6	2 905	55.2	2 744	51.9	16	–	98	39.8	904	40.2	729	36.2	159	62.3
Willow Oak CDP (pt.)	3 984	.5	3 964	50.2	3 646	57.0	39	–	79	38.0	1 158	61.0	999	58.3	86	84.9
Frostproof division	8 794	7.9	8 102	44.3	8 263	50.5	296	22.3	778	41.3	2 357	36.8	2 022	33.8	256	49.2
Frostproof city	2 840	7.3	2 633	46.5	2 689	44.4	107	19.6	267	24.3	883	37.3	735	31.2	124	61.3
Haines City division	44 052	3.9	42 318	40.2	40 948	50.8	684	30.7	2 205	49.4	12 640	38.0	10 468	34.0	1 660	54.5
Davenport city	1 536	4.4	1 469	44.8	1 450	37.0	13	–	30	–	408	37.3	341	34.9	49	59.2
Dundee town	2 266	3.7	2 183	38.4	2 171	33.1	22	63.6	92	85.9	662	32.2	538	21.2	87	82.8
Haines City city (pt.)	11 372	4.3	10 888	48.9	10 430	46.8	248	12.9	611	54.2	3 093	45.9	2 211	42.0	769	55.8
Lake Hamilton town	1 128	1.8	1 108	46.5	1 033	40.9	–	–	22	36.4	321	41.4	251	41.4	50	44.0
Loughman CDP	1 207	–	1 207	34.3	1 079	58.1	–	–	–	–	325	41.5	264	38.6	45	37.8
Polk City town (pt.)	239	1.7	235	53.2	211	50.7	2	–	2	–	74	59.5	61	60.7	13	53.8
Waverly CDP (pt.)	1 320	6.5	1 234	53.8	1 196	55.2	7	–	35	74.3	329	40.7	213	37.6	75	38.7
Winter Haven city (pt.)	–	–	–	–	–	–	–	–	–	–	–	–	–	–	–	–
Lakeland division	181 076	3.3	175 170	42.6	167 997	53.9	2 207	31.9	7 237	37.4	51 384	44.0	42 083	40.7	7 136	60.5
Auburndale city (pt.)	905	–	905	58.8	700	57.4	–	–	–	–	217	68.7	158	63.3	59	83.1
Combee Settlement CDP	5 463	1.6	5 373	42.9	5 055	47.5	26	46.2	150	45.3	1 507	41.5	1 100	37.8	285	49.1
Crystal Lake CDP	5 300	3.8	5 099	38.5	4 896	53.8	70	60.0	193	52.3	1 475	45.2	1 191	39.9	191	73.8
Fussels Corner CDP	3 750	2.1	3 670	52.7	3 358	42.7	41	–	116	43.1	1 048	44.7	870	44.8	142	41.5
Gibsonia CDP	5 168	2.7	5 031	33.7	4 885	53.1	81	21.0	185	31.4	1 541	42.2	1 361	40.0	130	60.0
Highland City CDP	1 844	2.1	1 805	59.3	1 715	49.6	7	–	58	84.5	550	51.6	425	49.2	109	62.4
Kathleen CDP	2 794	.9	2 769	56.0	2 573	50.4	28	17.9	112	34.8	756	60.6	644	57.8	94	83.0
Lakeland city (pt.)	70 576	4.3	67 565	40.4	66 135	55.1	750	24.1	3 518	38.0	19 414	38.7	15 242	33.8	3 403	59.4
Lakeland Highlands CDP	9 972	4.3	9 544	32.4	9 383	49.0	164	28.7	455	23.1	3 078	46.8	2 818	44.4	209	69.4
Medulla CDP	3 977	2.1	3 895	54.7	3 617	60.0	17	41.2	100	33.0	1 126	50.1	923	49.3	169	59.2
Polk City town (pt.)	1 200	1.2	1 186	48.7	1 082	54.0	4	100.0	36	38.9	315	54.3	268	51.5	34	67.6
Willow Oak CDP (pt.)	33	–	33	15.2	28	100.0	–	–	–	–	6	100.0	6	100.0	–	–
Winston CDP	9 118	3.3	8 814	48.9	8 294	55.6	223	22.9	437	38.2	2 515	49.9	1 843	42.3	497	72.8
Lake Wales division	32 492	2.8	31 574	40.3	30 572	50.1	354	39.8	1 483	36.9	9 665	34.2	8 094	29.7	1 273	59.4
Babson Park CDP	1 106	8.9	1 008	45.2	997	54.6	–	–	147	21.8	254	60.2	205	55.1	38	76.3
Crooked Lake Park CDP	1 581	.7	1 570	29.7	1 547	54.6	–	–	68	16.2	486	32.1	437	27.7	44	79.5
Highland Park village	139	4.3	133	15.8	137	50.4	2	100.0	8	–	45	20.0	41	17.1	2	–
Hillcrest Heights town	250	1.2	247	33.6	236	30.1	3	–	5	–	73	43.8	63	44.4	6	66.7
Lake Wales city	9 670	4.3	9 259	51.0	8 950	52.8	138	23.9	521	45.7	2 536	45.8	1 730	40.0	700	60.9
Waverly CDP (pt.)	820	4.6	782	10.6	772	88.9	–	–	14	–	313	14.1	295	11.5	10	100.0
Winter Haven-Auburndale division	93 632	4.0	89 932	40.8	87 438	50.6	1 149	36.4	4 713	36.2	27 071	37.7	22 028	34.5	3 903	52.9
Auburndale city (pt.)	7 953	1.9	7 805	43.7	7 461	53.4	82	28.0	164	43.3	2 313	42.8	1 827	39.8	393	54.2
Cypress Gardens CDP	9 188	5.3	8 698	26.9	8 756	45.9	79	30.4	543	26.9	2 929	31.7	2 605	31.1	256	36.7
Eagle Lake city	1 758	2.4	1 716	50.6	1 602	50.9	17	17.6	56	23.2	499	49.7	412	46.6	78	67.9
Haines City city (pt.)	311	12.2	273	20.1	272	46.7	–	–	57	66.7	118	16.1	111	17.1	7	–
Inwood CDP	6 824	3.6	6 580	45.6	6 323	51.0	53	94.3	317	44.8	1 914	42.8	1 400	37.1	393	60.8
Jan Phyl Village CDP	5 308	3.4	5 127	45.5	4 794	47.4	57	24.6	232	31.5	1 495	53.2	1 229	53.3	230	53.0
Lake Alfred city	3 622	3.1	3 508	41.4	3 402	46.5	26	61.5	119	27.7	991	38.0	830	37.0	133	44.4
Lakeland city (pt.)	–	–	–	–	–	–	–	–	–	–	–	–	–	–	–	–
Wahneta CDP	4 024	10.8	3 590	50.8	3 595	44.4	217	53.5	447	56.4	1 005	52.9	774	57.5	128	23.4
Winter Haven city (pt.)	24 725	4.0	23 747	39.8	23 308	53.5	248	19.4	1 184	39.5	6 843	33.9	5 165	27.4	1 334	56.9
Putnam County	65 070	2.2	63 655	52.3	60 604	46.9	567	29.6	2 217	35.0	18 240	41.4	14 700	38.3	2 829	57.8
Crescent City division	12 784	5.5	12 081	38.9	12 059	47.3	220	20.9	586	37.2	3 825	30.5	3 200	26.3	503	54.9
Crescent City city	1 859	6.4	1 740	51.6	1 695	52.9	56	32.1	127	40.9	471	51.0	313	39.6	137	78.1
Pomona Park town	666	1.4	657	34.6	618	48.2	2	100.0	21	28.6	205	34.1	153	27.5	47	48.9
Welaka town	519	2.9	504	46.4	495	35.8	–	–	15	46.7	140	19.3	119	16.8	16	43.8
East Palatka division	8 752	1.4	8 629	52.2	8 184	46.7	12	–	256	39.1	2 486	39.5	2 015	37.6	348	50.0
East Palatka CDP	2 079	2.1	2 036	69.0	1 990	43.6	12	–	53	54.7	424	45.5	317	49.5	79	35.4
Interlachen-Florahome division	19 620	1.6	19 300	47.7	18 333	50.0	161	27.3	761	36.3	5 547	40.9	4 856	40.2	506	48.0
Interlachen town	1 160	3.2	1 123	35.2	1 083	43.4	60	10.0	119	36.1	339	40.1	277	37.5	38	63.2
Palatka division	23 914	1.1	23 645	62.9	22 028	44.3	174	44.8	614	29.5	6 382	49.1	4 629	45.0	1 472	63.9
Palatka city	10 201	1.0	10 102	63.5	9 281	49.5	38	36.8	258	38.8	2 568	50.0	1 488	38.8	987	69.0
St. Johns County	83 829	3.6	80 771	38.9	78 526	58.1	611	26.0	3 820	30.8	23 498	41.1	19 594	38.2	2 972	59.6
Fruit Cove division	6 615	3.2	6 404	45.3	6 220	53.3	40	–	221	40.7	1 880	51.9	1 687	49.4	151	81.5
Fruit Cove CDP	5 904	3.1	5 720	43.2	5 532	52.4	40	–	213	42.3	1 670	54.4	1 486	51.6	151	81.5
Hastings division	4 618	.9	4 576	62.2	4 176	39.8	14	–	65	52.3	1 213	49.9	926	48.4	214	60.7
Hastings town	575	.3	573	73.3	539	31.2	4	–	5	–	146	50.7	93	47.3	51	54.9

Table 1. **Selected Social Characteristics: 1990**—Con.

[Data based on sample and subject to sampling variability, see text. For definitions of terms and meanings of symbols, see text]

State County County Subdivision Place	All persons				Persons 5 years and over		Persons who speak a language other than English at home				Family households					
			Native				Persons 5 to 17 years		Persons 18 years and over				Married-couple family		Female householder, no husband present	
	Total	Percent foreign born	Total	Percent born in State of residence	Total	Percent living in different house in 1985	Total	Percent who do not speak English "very well"	Total	Percent who do not speak English "very well"	Total	Percent with own children under 18 years	Total	Percent with own children under 18 years	Total	Percent with own children under 18 years
St. Johns County—Con.																
Matanzas division	8 707	6.6	8 130	25.1	8 257	66.3	48	54.2	653	33.7	2 750	32.4	2 461	30.2	207	62.3
Crescent Beach CDP	1 042	3.7	1 003	19.5	1 017	61.0	–	–	52	67.3	348	23.0	303	20.1	29	44.8
Marineland town (pt.)	–	–	–	–	–	–	–	–	–	–	–	–	–	–	–	–
St. Augustine Shores CDP	4 450	7.7	4 106	16.0	4 245	64.4	22	22.7	419	31.5	1 474	25.4	1 327	23.0	121	57.0
Ponte Vedra division	14 730	3.6	14 204	26.2	13 867	70.6	64	35.9	608	39.3	4 359	38.6	3 914	34.0	288	82.6
Palm Valley CDP	10 090	3.1	9 778	28.1	9 417	74.1	24	29.2	361	42.7	2 803	45.2	2 465	40.9	246	79.7
Sawgrass CDP	2 869	4.7	2 734	20.9	2 790	67.6	32	25.0	183	39.3	972	22.6	894	16.9	20	100.0
St. Augustine division	49 159	3.5	47 457	41.9	46 006	55.2	445	24.7	2 273	26.0	13 296	41.4	10 606	39.0	2 112	54.5
Butler Beach CDP	3 358	7.3	3 114	14.0	3 242	73.5	–	–	252	18.3	1 091	28.0	995	25.3	55	43.6
St. Augustine city	11 692	4.1	11 211	44.7	11 125	51.6	204	28.9	662	30.1	2 670	38.8	1 946	36.1	610	46.2
St. Augustine Beach city	3 676	5.5	3 474	24.0	3 454	68.5	28	–	213	39.4	1 095	32.1	870	26.9	182	61.0
St. Augustine South CDP	4 218	2.4	4 115	34.3	3 929	56.5	76	23.7	198	24.7	1 277	44.9	1 118	46.1	107	54.2
Villano Beach CDP	1 873	3.6	1 806	30.5	1 771	61.5	26	–	100	–	539	42.7	475	41.1	64	54.7
St. Lucie County	150 171	6.3	140 653	30.7	139 784	58.2	2 068	35.3	10 685	38.7	43 644	37.3	36 617	33.8	5 365	59.8
Fort Pierce division	86 912	6.5	81 268	38.7	80 686	52.5	1 311	41.3	5 933	43.5	23 601	38.2	18 518	32.8	4 043	61.2
Fort Pierce city (pt.)	33 734	9.4	30 557	49.5	30 688	54.6	764	47.0	2 803	53.6	8 117	45.1	5 144	35.0	2 424	66.0
Fort Pierce North CDP	5 833	3.9	5 604	56.1	5 372	39.2	96	35.4	392	43.9	1 488	43.9	1 068	40.9	318	50.0
Fort Pierce South CDP	5 320	2.6	5 183	38.5	4 872	48.3	25	–	279	33.7	1 470	47.2	1 216	43.3	203	70.0
Indian River Estates CDP	4 858	4.1	4 660	34.0	4 538	55.2	17	–	161	32.9	1 431	42.2	1 311	40.4	96	61.5
Lakewood Park CDP	7 211	1.9	7 071	31.3	6 695	59.1	28	21.4	285	38.9	2 197	38.5	1 977	36.8	161	55.9
Port St. Lucie city (pt.)	7 143	6.9	6 652	18.0	6 706	56.9	143	30.1	706	35.7	2 152	38.8	1 845	36.0	222	68.9
Port St. Lucie-River Park CDP (pt.)	1 935	10.1	1 740	18.3	1 862	38.2	31	74.2	187	31.0	629	25.3	546	22.9	57	59.6
St. Lucie village	590	1.4	582	35.4	545	35.6	–	–	17	35.3	198	28.8	176	25.6	17	70.6
White City CDP	4 645	2.9	4 512	39.3	4 320	55.0	29	–	137	11.7	1 275	45.9	1 115	45.2	136	55.1
Hutchinson Island division	6 989	7.4	6 469	5.1	6 906	53.2	37	13.5	552	23.7	2 560	5.0	2 397	3.5	111	31.5
Fort Pierce city (pt.)	3 096	7.8	2 854	8.7	3 029	55.7	37	13.5	301	30.2	1 080	10.3	995	7.5	68	39.7
Hutchinson Island South CDP	3 893	7.1	3 615	2.4	3 877	51.2	–	–	251	15.9	1 480	1.1	1 402	.6	43	18.6
Port St. Lucie division	53 155	6.2	49 885	19.5	49 301	68.8	671	25.0	4 057	33.7	16 621	40.4	14 919	39.3	1 192	57.2
Port St. Lucie city (pt.)	48 723	6.2	45 698	20.0	44 967	71.0	590	23.4	3 665	34.1	15 124	42.9	13 562	41.9	1 130	57.3
Port St. Lucie-River Park CDP (pt.)	2 939	6.3	2 753	13.0	2 852	34.3	52	57.7	306	29.4	997	14.4	911	12.0	43	81.4
West St. Lucie division	3 115	2.7	3 031	54.5	2 891	46.5	49	34.7	143	35.7	862	48.5	783	46.0	19	100.0
Santa Rosa County	81 608	2.2	79 840	43.2	75 255	53.4	476	26.5	2 523	30.9	23 316	49.8	19 588	47.3	2 830	65.8
Gulf Breeze-Harold division	31 761	3.0	30 819	34.3	29 454	56.1	210	34.8	1 307	35.9	9 374	47.0	7 996	45.2	962	62.3
Gulf Breeze city	5 530	4.1	5 303	28.6	5 244	42.4	52	13.5	219	30.1	1 680	39.9	1 397	39.4	194	38.1
Jay division	3 953	–	3 953	55.9	3 655	35.9	28	3.6	44	40.9	1 088	48.1	926	45.1	130	69.2
Jay town	667	–	667	48.6	602	53.3	4	–	10	–	153	60.1	110	61.8	36	66.7
Milton division	19 540	2.4	19 070	43.0	17 889	58.3	75	38.7	710	20.1	5 324	51.4	4 328	48.2	828	66.3
Milton city	7 216	2.3	7 049	44.0	6 518	53.4	19	31.6	310	11.6	1 932	48.0	1 504	45.2	380	60.8
Munson-McLellen division	2 599	.8	2 577	56.1	2 492	35.0	14	–	52	–	754	44.8	674	45.4	38	–
Pace division	23 755	1.4	23 421	51.6	21 765	50.9	149	15.4	410	36.6	6 776	53.2	5 664	50.3	872	71.4
Bagdad CDP	1 416	2.5	1 381	60.0	1 319	44.1	5	–	44	15.9	402	36.8	272	30.1	108	55.6
Pace CDP	6 318	1.0	6 254	51.5	5 788	46.5	25	–	77	35.1	1 766	55.3	1 474	49.8	277	81.9
Sarasota County	277 776	6.0	261 121	18.1	265 067	53.5	1 944	31.8	17 555	33.8	84 614	27.8	73 165	25.1	8 822	46.8
Englewood division	12 095	5.3	11 451	10.1	11 733	52.2	33	75.8	535	33.3	4 129	16.2	3 811	14.7	253	30.4
Englewood CDP (pt.)	10 079	5.2	9 559	10.6	9 783	51.7	33	75.8	456	37.5	3 416	16.0	3 138	14.1	213	32.4
Gulf Gate-Osprey division	20 769	5.9	19 554	11.2	20 097	51.9	71	19.7	1 128	30.6	6 428	23.0	5 676	21.1	572	36.0
Gulf Gate Estates CDP (pt.)	8 548	5.7	8 059	10.7	8 264	48.9	66	21.2	572	37.6	2 531	22.8	2 163	20.9	290	35.5
Osprey CDP	2 618	5.2	2 481	16.1	2 513	45.9	–	–	113	20.4	825	22.1	771	21.7	34	44.1
Venice CDP	3 304	6.2	3 098	9.5	3 203	57.9	–	–	93	44.1	904	25.0	776	20.4	78	48.7
Interior County division	19 839	4.0	19 048	16.7	19 102	57.3	119	24.4	920	23.2	6 539	24.3	6 026	23.5	390	30.5
Nokomis CDP (pt.)	1 165	.6	1 158	29.6	1 069	52.9	11	45.5	7	100.0	319	39.5	240	38.3	65	30.8
North Port city (pt.)	362	–	362	15.2	342	55.3	–	–	13	–	107	39.3	101	41.6	–	–
Plantation CDP	1 795	4.8	1 709	5.4	1 750	77.5	–	–	45	15.6	746	6.8	699	6.3	32	–
South Venice CDP (pt.)	107	–	107	–	107	43.9	–	–	–	–	42	–	42	–	–	–
Venice city (pt.)	1 777	6.2	1 666	9.0	1 751	81.6	17	–	125	38.4	605	17.4	548	11.5	49	85.7
Longboat Key division	3 376	6.1	3 171	1.1	3 353	50.7	–	–	153	11.8	1 341	2.7	1 317	2.1	24	33.3
Longboat Key town (pt.)	3 376	6.1	3 171	1.1	3 353	50.7	–	–	153	11.8	1 341	2.7	1 317	2.1	24	33.3
North Port division	15 683	10.4	14 047	9.8	14 898	58.3	176	14.8	1 624	36.5	5 223	22.1	4 656	19.8	410	44.6
North Port city (pt.)	11 611	10.2	10 431	12.6	10 871	60.9	176	14.8	1 172	36.9	3 656	30.7	3 151	28.8	367	48.2
Warm Mineral Springs CDP	4 041	11.3	3 585	1.5	3 996	50.9	–	–	452	35.4	1 557	2.1	1 495	.9	43	14.0
Sarasota division	156 318	5.9	147 166	23.1	147 828	54.5	1 330	36.1	10 553	34.8	44 920	34.5	37 215	31.5	5 947	52.0
Bee Ridge CDP	6 406	6.3	6 003	21.1	6 133	50.8	81	16.0	537	32.0	2 074	28.2	1 876	26.3	176	44.9
Desoto Lakes CDP	2 912	6.1	2 733	31.0	2 754	48.5	19	–	130	20.8	801	49.6	725	47.4	57	82.5
Fruitville CDP	9 808	3.5	9 465	27.3	8 932	65.3	100	65.0	635	35.7	2 848	50.9	2 581	50.0	237	63.7
Gulf Gate Estates CDP (pt.)	3 074	7.8	2 834	14.7	2 970	64.5	37	–	242	39.3	794	33.0	643	28.5	103	54.4
Kensington Park CDP	2 921	6.7	2 725	25.7	2 768	42.3	34	14.7	148	37.2	899	27.6	746	24.3	107	44.
Lake Sarasota CDP	4 117	5.8	3 877	26.0	3 738	67.5	84	52.4	244	48.8	1 184	58.9	1 016	60.1	120	54
Longboat Key town (pt.)	–	–	–	–	–	–	–	–	–	–	–	–	–	–	–	
North Sarasota CDP	6 702	6.4	6 270	35.0	6 240	43.0	44	59.1	446	45.3	1 923	36.0	1 543	29.5	289	60
Ridge Wood Heights CDP	4 851	2.9	4 709	21.1	4 534	55.4	13	100.0	149	33.6	1 390	43.6	1 080	41.1	227	53

Table 1. **Selected Social Characteristics: 1990**—Con.

[Data based on sample and subject to sampling variability, see text. For definitions of terms and meanings of symbols, see text]

State County County Subdivision Place	All persons				Persons 5 years and over		Persons who speak a language other than English at home				Family households					
			Native				Persons 5 to 17 years		Persons 18 years and over				Married-couple family		Female householder, no husband present	
	Total	Percent foreign born	Total	Percent born in State of residence	Total	Percent living in different house in 1985	Total	Percent who do not speak English "very well"	Total	Percent who do not speak English "very well"	Total	Percent with own children under 18 years	Total	Percent with own children under 18 years	Total	Percent with own children under 18 years
Sarasota County—Con.																
Sarasota division—Con.																
Sarasota city	50 978	6.5	47 681	29.0	47 974	54.8	519	40.3	3 767	35.8	13 143	35.7	9 547	30.1	2 811	55.1
Sarasota Springs CDP	16 088	4.8	15 320	19.8	15 108	50.1	93	26.9	859	48.7	4 677	41.4	3 991	39.5	539	57.0
Siesta Key CDP	7 772	5.9	7 315	8.6	7 616	50.8	23	–	435	15.4	2 499	16.5	2 305	14.3	143	45.5
Southgate CDP	7 324	7.6	6 771	15.6	7 076	48.1	52	11.5	630	35.4	2 230	22.7	1 868	21.9	300	20.0
South Gate Ridge CDP	5 924	4.7	5 645	23.4	5 593	55.4	49	14.3	332	31.9	1 743	40.4	1 442	39.0	222	45.5
South Sarasota CDP	5 298	7.7	4 888	23.3	5 008	53.3	40	42.5	461	22.1	1 600	40.4	1 317	36.8	212	59.4
The Meadows CDP	3 437	5.2	3 258	7.4	3 321	76.9	11	–	190	12.6	1 228	13.7	1 139	14.1	71	9.9
Venice division	49 696	6.1	46 684	11.3	48 056	48.3	215	20.9	2 642	34.3	16 034	19.1	14 464	17.4	1 226	36.3
Laurel CDP	8 245	7.1	7 661	13.4	7 985	44.7	13	38.5	477	27.7	2 804	17.7	2 538	15.9	202	32.2
Nokomis CDP (pt.)	2 283	4.5	2 180	17.6	2 193	50.3	8	–	76	9.2	694	25.9	606	22.8	65	41.5
South Venice CDP (pt.)	11 844	5.5	11 193	16.6	11 197	53.1	88	28.4	555	41.6	3 680	31.3	3 273	29.9	311	51.4
Venice city (pt.)	15 145	6.8	14 116	7.0	14 862	47.0	45	–	891	38.3	4 647	12.9	4 167	10.7	383	37.1
Venice Gardens CDP	7 701	5.5	7 276	8.0	7 465	45.7	33	–	393	30.3	2 532	15.9	2 297	15.0	199	22.1
Seminole County	287 529	6.3	269 494	29.0	267 682	58.8	5 441	27.6	22 194	36.5	78 232	49.4	64 365	48.2	10 798	58.7
Casselberry-Altamonte Springs division	179 738	7.4	166 466	24.5	168 575	58.1	3 974	27.2	15 842	37.5	48 617	48.2	40 109	46.7	6 543	59.4
Altamonte Springs city	34 879	8.0	32 095	23.9	32 868	70.0	739	36.9	3 463	37.4	8 797	45.8	6 834	41.7	1 530	66.4
Casselberry city	18 911	7.5	17 492	23.9	17 717	54.5	473	36.6	1 963	38.5	4 995	43.2	3 956	41.4	796	52.8
Fern Park CDP	8 294	7.3	7 690	23.0	7 827	45.4	174	36.2	759	41.0	2 308	41.4	1 837	38.3	372	58.3
Forest City CDP	10 638	9.9	9 581	26.0	10 048	63.1	337	15.1	1 244	44.6	2 828	47.9	2 296	47.0	401	45.9
Goldenrod CDP (pt.)	6 602	5.6	6 234	25.0	6 184	43.7	153	20.9	527	23.7	1 844	50.1	1 548	47.9	222	59.5
Longwood city (pt.)	11 303	7.2	10 487	27.6	10 465	57.2	282	22.0	863	45.9	2 990	52.8	2 443	53.7	433	52.4
Wekiva Springs CDP	23 026	5.5	21 768	20.5	21 894	54.3	383	17.5	1 313	30.0	6 664	52.7	6 036	52.7	485	64.3
Winter Springs city (pt.)	14 856	7.3	13 776	24.4	13 727	60.1	232	19.4	1 014	33.5	4 072	53.2	3 446	52.2	447	60.2
Oviedo division	37 441	4.2	35 869	31.3	34 259	65.4	598	23.1	2 480	29.0	10 805	52.5	9 613	52.1	912	59.8
Chuluota CDP	1 346	.4	1 340	35.0	1 230	60.0	24	–	31	87.1	393	53.9	311	47.9	53	75.5
Oviedo city	11 114	4.2	10 648	34.6	9 884	79.3	197	18.3	728	27.2	3 073	58.4	2 689	58.1	333	65.2
Winter Springs city (pt.)	7 295	3.3	7 054	18.1	6 904	56.3	162	17.3	478	19.5	2 205	49.9	1 991	49.8	149	50.3
Sanford division	70 350	4.5	67 159	39.1	64 848	57.0	869	32.8	3 872	37.4	18 810	50.6	14 643	49.6	3 343	57.0
Lake Mary city	5 929	3.3	5 733	32.2	5 472	55.7	50	88.0	259	43.6	1 734	48.6	1 537	48.6	157	60.5
Longwood city (pt.)	2 013	7.8	1 856	17.7	1 882	70.6	44	–	210	38.1	578	56.1	510	52.0	68	86.8
Sanford city	32 387	3.7	31 189	45.1	29 614	53.7	382	38.0	1 842	42.0	8 146	48.9	5 617	46.0	2 106	57.1
Sumter County	31 577	1.9	30 965	48.3	29 733	51.3	267	31.5	1 086	43.3	8 996	36.2	7 368	32.0	1 271	56.6
Sumter South division	17 480	2.2	17 097	49.8	16 501	53.9	173	35.8	693	40.1	4 694	37.9	3 924	34.1	594	56.9
Bushnell city	1 998	2.2	1 954	51.3	1 883	53.1	10	100.0	76	50.0	521	39.2	405	34.3	99	53.5
Center Hill city	702	2.0	688	57.8	653	37.8	16	–	44	31.8	211	49.8	143	47.6	57	56.1
Lake Panasoffkee CDP (pt.)	2 281	2.3	2 228	26.3	2 179	53.8	–	–	57	38.6	771	16.5	682	13.3	73	41.1
Webster city	779	4.1	747	68.1	718	42.9	30	56.7	51	52.9	179	54.7	115	52.2	51	49.0
Wildwood division	14 097	1.6	13 868	46.5	13 232	48.0	94	23.4	393	48.9	4 302	34.4	3 444	29.6	677	56.3
Coleman city	859	.8	852	68.0	780	35.9	28	25.0	23	17.4	226	56.2	152	55.3	62	59.7
Lake Panasoffkee CDP (pt.)	495	–	495	27.9	479	48.2	–	–	–	–	163	28.2	148	20.9	9	100.0
Wildwood city	3 331	2.5	3 248	50.2	3 150	46.6	37	40.5	121	59.5	964	30.8	705	18.7	221	57.5
Suwannee County	26 780	1.5	26 367	63.7	25 116	47.1	204	22.1	753	36.9	7 537	44.3	6 038	41.9	1 137	55.1
Branford division	4 022	.9	3 987	57.9	3 780	49.4	31	19.4	93	30.1	1 227	40.4	970	38.1	158	39.9
Branford town	675	1.2	667	61.2	645	42.9	–	–	10	20.0	170	45.9	130	43.8	35	51.4
Dowling Park division	4 507	2.5	4 393	54.4	4 270	47.3	25	44.0	88	47.7	1 264	39.1	1 095	36.7	88	54.5
Live Oak division	13 550	1.4	13 359	70.5	12 640	46.1	102	19.6	375	38.4	3 681	48.6	2 785	46.2	779	60.3
Live Oak city	6 332	2.0	6 208	77.2	5 878	43.3	82	24.4	208	43.8	1 603	48.8	951	41.2	584	63.7
McAlpin-Wellborn division	4 701	1.6	4 628	58.0	4 426	47.9	46	17.4	197	32.5	1 365	41.0	1 188	39.8	112	40.2
Taylor County	17 111	.9	16 952	70.2	15 781	42.8	114	11.4	353	26.3	4 886	47.5	3 972	45.4	728	57.1
Perry North division	13 723	.9	13 601	72.3	12 605	42.0	114	11.4	336	27.7	3 877	49.9	3 067	48.0	660	57.7
Perry city	7 151	1.6	7 038	71.8	6 546	40.8	114	11.4	261	31.4	1 974	48.9	1 418	45.7	482	57.9
Perry South division	3 388	1.1	3 351	61.5	3 176	45.7	–	–	17	–	1 009	38.3	905	36.8	68	51.5
Union County	10 252	2.4	10 004	70.6	9 552	49.3	96	42.7	556	41.0	2 114	58.2	1 694	55.4	324	68.5
Lake Butler division	5 838	3.2	5 650	70.7	5 480	54.1	76	40.8	377	39.3	1 051	62.8	773	59.8	244	73.4
Lake Butler city	2 086	1.4	2 056	74.4	1 880	51.4	24	58.3	62	43.5	555	63.4	330	58.5	193	73.6
Raiford division	2 164	1.7	2 128	66.2	2 056	40.5	2	–	143	46.2	453	50.3	406	49.3	26	46.2
Raiford town	202	1.5	199	76.4	180	33.9	–	–	6	–	47	44.7	41	51.2	6	–
Worthington division	2 250	1.1	2 226	74.8	2 016	45.4	18	55.6	36	38.9	610	56.1	515	53.6	54	57.4
Worthington Springs town	204	–	204	80.4	190	43.7	9	55.6	2	–	54	50.0	45	40.0	4	100.0
Volusia County	370 712	5.8	349 372	28.1	349 558	55.8	4 541	34.8	25 627	38.3	103 410	35.9	85 777	33.1	13 838	52.3
Central Volusia division	12 408	3.4	11 990	33.7	11 800	62.1	83	30.1	660	31.2	2 872	41.6	2 538	39.7	176	61.9
Daytona Beach city (pt.)	140	–	140	–	140	72.9	–	–	–	–	–	–	–	–	–	–
Deltona CDP (pt.)	–	–	–	–	–	–	–	–	–	–	–	–	–	–	–	–
Ormond Beach city (pt.)	703	3.6	678	23.0	637	96.2	–	–	28	67.9	230	50.9	212	50.0	–	–
Port Orange city (pt.)	688	6.5	643	10.6	659	57.4	–	–	34	20.6	247	19.8	227	12.8	20	100.0
Samsula-Spruce Creek CDP	3 331	3.5	3 216	29.1	3 133	54.0	8	–	104	26.0	1 074	32.4	934	30.9	55	40.0

Table 1. **Selected Social Characteristics: 1990**—Con.

[Data based on sample and subject to sampling variability, see text. For definitions of terms and meanings of symbols, see text]

State County County Subdivision Place	All persons				Persons 5 years and over		Persons who speak a language other than English at home				Family households					
			Native				Persons 5 to 17 years		Persons 18 years and over				Married-couple family		Female householder, no husband present	
	Total	Percent foreign born	Total	Percent born in State of residence	Total	Percent living in different house in 1985	Total	Percent who do not speak English "very well"	Total	Percent who do not speak English "very well"	Total	Percent with own children under 18 years	Total	Percent with own children under 18 years	Total	Percent with own children under 18 years
Volusia County—Con.																
Daytona Beach division	42 146	4.9	40 087	45.0	39 530	59.7	322	28.3	2 550	29.4	9 036	41.6	5 549	33.7	2 917	57.8
Daytona Beach city (pt.)	40 429	4.9	38 458	45.5	37 878	60.0	322	28.3	2 455	28.4	8 556	42.1	5 183	33.7	2 830	58.7
De Bary-Orange City division	22 451	3.8	21 604	24.0	21 168	53.1	137	49.6	1 095	35.0	6 763	33.8	5 839	32.1	694	45.8
De Bary CDP	7 176	3.0	6 959	23.2	6 792	52.8	47	55.3	322	26.7	2 226	33.6	1 894	31.1	261	51.3
De Land city (pt.)	–	–	–	–	–	–	–	–	–	–	–	–	–	–	–	–
Orange City city	5 347	3.1	5 179	24.6	5 030	55.7	44	52.3	220	40.5	1 653	31.3	1 404	28.8	195	44.6
De Land division	44 531	4.3	42 599	35.9	41 854	53.1	503	33.0	2 342	36.1	11 822	38.1	9 659	34.8	1 700	54.6
De Land city (pt.)	16 491	4.3	15 779	37.6	15 445	59.6	167	59.3	853	41.5	3 725	37.7	2 824	30.5	749	61.7
De Land Southwest CDP	1 277	4.2	1 223	70.6	1 159	44.1	13	53.8	49	44.9	320	52.5	190	44.2	115	60.0
De Leon Springs CDP	1 553	12.2	1 364	42.5	1 440	41.3	82	–	125	53.6	460	44.3	394	47.5	58	15.5
Lake Helen city (pt.)	–	–	–	–	–	–	–	–	–	–	–	–	–	–	–	–
North De Land CDP	1 524	2.9	1 480	38.9	1 439	44.0	11	–	84	56.0	451	43.0	382	36.1	29	55.2
West De Land CDP	3 361	4.6	3 207	34.2	3 148	50.3	94	22.3	179	43.6	876	44.3	772	42.6	80	56.3
Deltona division	55 463	5.0	52 695	22.8	51 160	63.4	1 258	23.6	5 306	42.6	16 842	43.9	14 837	42.7	1 592	54.0
Deltona CDP (pt.)	50 857	5.3	48 175	21.0	46 804	65.4	1 243	23.7	5 249	42.9	15 470	44.3	13 660	43.2	1 419	53.6
Lake Helen city (pt.)	2 315	1.1	2 289	42.6	2 173	34.7	9	33.3	35	25.7	676	42.8	528	40.3	126	48.4
New Smyrna division	45 217	4.2	43 312	25.5	42 854	52.9	228	21.9	1 980	27.4	13 888	31.2	11 794	27.8	1 614	53.9
Edgewater city	15 337	3.2	14 853	24.3	14 257	60.6	54	24.1	714	30.4	4 533	39.7	3 779	36.5	511	57.1
Glencoe CDP	2 277	3.5	2 197	25.4	2 138	54.3	10	–	61	45.9	743	41.9	630	36.8	91	69.2
New Smyrna Beach city	16 548	4.9	15 736	22.9	15 880	50.8	92	25.0	788	23.5	5 020	25.2	4 243	21.4	680	51.2
Oak Hill city	965	2.5	941	58.4	889	35.7	–	–	12	25.0	289	42.6	222	37.8	54	53.7
Ponce Inlet town (pt.)	–	–	–	–	–	–	–	–	–	–	–	–	–	–	–	–
Port Orange city (pt.)	–	–	–	–	–	–	–	–	–	–	–	–	–	–	–	–
North Peninsula division	27 839	10.2	25 006	15.4	26 973	50.3	366	9.6	2 833	37.4	7 818	23.3	6 526	19.9	1 010	38.7
Daytona Beach city (pt.)	12 489	11.7	11 030	17.3	12 076	53.9	191	–	1 338	36.0	2 897	26.7	2 288	21.8	460	44.3
Ormond Beach city (pt.)	6 258	8.9	5 701	17.4	6 088	41.8	140	17.1	678	32.9	1 951	24.3	1 668	20.5	198	44.4
Ormond-By-The-Sea CDP	8 157	8.8	7 437	11.7	7 913	50.9	35	31.4	694	46.3	2 637	19.7	2 261	17.9	337	29.4
Ormond Beach division	45 468	4.7	43 321	27.9	42 909	50.9	353	14.4	2 475	34.1	13 020	38.3	10 656	35.7	1 860	50.5
Daytona Beach city (pt.)	–	–	–	–	–	–	–	–	–	–	–	–	–	–	–	–
Holly Hill city	11 141	4.1	10 683	29.6	10 454	51.3	43	25.6	652	43.9	3 084	38.0	2 279	34.5	622	46.8
Ormond Beach city (pt.)	22 760	5.3	21 545	25.9	21 624	55.1	191	12.0	1 241	22.4	6 776	36.7	5 877	34.6	724	55.7
Pierson-Seville division	8 233	28.2	5 911	58.4	7 506	50.7	858	82.6	1 860	90.8	1 566	41.6	1 299	43.4	180	27.8
Pierson town	2 988	47.9	1 556	70.4	2 626	64.5	517	87.2	1 150	91.9	276	54.3	234	51.7	32	68.8
Port Orange division	58 425	5.8	55 048	21.9	55 463	57.5	382	21.7	3 716	27.2	17 177	33.7	14 842	31.1	1 848	54.1
Daytona Beach city (pt.)	7 000	11.2	6 214	12.6	6 826	64.0	89	22.5	573	33.0	2 060	14.5	1 853	13.9	129	32.6
Ponce Inlet town (pt.)	–	–	–	–	–	–	–	–	–	–	–	–	–	–	–	–
Port Orange city (pt.)	34 224	5.2	32 445	21.8	32 428	59.0	227	22.0	2 210	24.2	10 174	38.0	8 786	35.2	1 143	59.1
South Daytona city (pt.)	12 482	5.4	11 811	26.4	11 711	50.7	31	41.9	812	29.3	3 423	36.4	2 844	34.1	451	51.7
South Peninsula division	8 531	8.6	7 799	13.7	8 341	51.8	51	7.8	810	27.3	2 606	17.5	2 238	15.1	247	33.6
Daytona Beach city (pt.)	1 863	7.7	1 719	14.4	1 794	43.3	24	16.7	232	24.1	516	22.9	428	23.6	43	34.9
Daytona Beach Shores city	2 335	10.7	2 086	11.1	2 287	60.1	8	–	245	30.6	746	14.2	696	11.5	39	53.8
Ponce Inlet town (pt.)	1 704	7.1	1 583	15.4	1 655	56.7	10	–	143	24.5	572	16.6	511	15.3	43	32.6
Port Orange city (pt.)	405	16.0	340	5.9	404	42.3	–	–	49	46.9	126	3.2	91	2.2	24	–
South Daytona city (pt.)	–	–	–	–	–	–	–	–	–	–	–	–	–	–	–	–
Wakulla County	14 202	1.2	14 030	63.7	13 259	44.3	32	25.0	202	13.4	4 057	49.3	3 294	45.2	601	66.7
East Wakulla division	10 004	1.1	9 895	62.4	9 313	46.1	18	44.4	150	18.0	2 806	53.1	2 255	48.6	434	71.9
St. Marks city	309	1.3	305	55.7	294	37.8	–	–	7	–	89	32.6	81	30.9	–	–
West Wakulla division	4 198	1.5	4 135	67.0	3 946	40.2	14	–	52	–	1 251	40.8	1 039	37.8	167	53.3
Sopchoppy city	391	–	391	81.1	362	32.6	–	–	21	–	125	35.2	95	35.8	21	38.1
Walton County	27 760	1.6	27 304	47.0	26 116	46.2	208	24.5	677	23.2	8 336	39.0	6 892	35.0	1 140	59.6
De Funiak Springs division	9 518	1.6	9 370	56.3	8 863	44.3	137	21.9	233	38.2	2 698	44.7	1 980	38.7	625	60.2
De Funiak Springs city	5 120	1.1	5 065	60.5	4 764	45.1	79	–	106	34.9	1 381	43.2	947	36.4	378	56.9
Freeport division	10 345	2.7	10 064	33.6	9 814	52.7	44	18.2	340	12.1	3 256	33.2	2 928	30.3	229	57.2
Freeport city	848	.5	844	61.1	805	40.7	8	100.0	37	37.8	238	42.9	189	40.7	40	57.5
Miramar Beach CDP	1 639	4.5	1 566	19.0	1 567	61.5	–	–	49	14.3	518	26.1	488	23.8	19	100.0
Paxton-Darlington division	5 748	.5	5 721	45.3	5 424	40.6	27	48.1	84	32.1	1 687	40.0	1 430	37.8	171	63.7
Paxton town	585	.3	583	29.5	556	44.4	3	–	19	21.1	168	49.4	136	45.6	30	70.0
Redbay division	2 149	–	2 149	73.9	2 015	38.0	–	–	20	–	695	41.2	554	39.4	115	55.7
Washington County	16 919	2.4	16 521	62.8	15 795	38.6	74	6.8	600	56.5	4 764	43.4	3 924	42.9	697	44.5
Caryville division	3 221	1.1	3 186	61.2	3 011	35.8	7	–	76	59.2	921	39.0	764	40.7	141	29.8
Caryville town	619	–	619	58.2	562	38.8	–	–	10	–	146	43.8	114	45.6	22	27.3
Chipley division	7 195	1.9	7 058	63.3	6 645	40.6	7	–	199	69.3	1 958	46.5	1 555	47.5	349	41.3
Chipley city	3 866	1.9	3 793	65.1	3 566	43.5	–	–	101	53.5	1 027	44.7	695	47.8	291	36.1
Vernon division	6 503	3.5	6 277	62.9	6 139	37.9	60	8.3	325	48.0	1 885	42.3	1 605	39.4	207	59.9
Ebro town	232	–	232	82.8	218	21.1	–	–	3	–	81	42.0	63	49.2	12	25.0
Vernon city	823	1.1	814	68.7	771	44.2	5	100.0	18	27.8	214	46.3	161	41.6	43	69.8
Wausau town	303	–	303	75.9	299	25.1	–	–	2	–	96	36.5	82	35.4	5	–

Table 2. Selected Social Characteristics: 1990

[Data based on sample and subject to sampling variability, see text. For definitions of terms and meanings of symbols, see text]

State County Place and [In Selected States] County Subdivision	All persons				Persons 5 years and over		Persons who speak a language other than English at home				Family households					
			Native				Persons 5 to 17 years		Persons 18 years and over				Married-couple family		Female householder, no husband present	
	Total	Percent foreign born	Total	Percent born in State of residence	Total	Percent living in different house in 1985	Total	Percent who do not speak English "very well"	Total	Percent who do not speak English "very well"	Total	Percent with own children under 18 years	Total	Percent with own children under 18 years	Total	Percent with own children under 18 years
The State	**12 937 926**	**12.9**	**11 275 325**	**34.9**	**12 095 284**	**55.1**	**360 452**	**31.5**	**1 737 863**	**48.8**	**3 541 308**	**40.8**	**2 849 157**	**38.0**	**533 410**	**54.8**
COUNTY																
Alachua County	181 596	5.9	170 917	50.6	169 928	61.9	1 741	29.5	13 104	29.0	41 439	48.5	30 947	46.4	8 623	57.7
Baker County	18 486	.8	18 345	71.9	17 047	46.3	74	52.7	350	34.6	4 483	57.3	3 686	56.6	657	64.1
Bay County	126 994	3.4	122 672	40.4	117 880	55.2	1 178	30.1	5 203	31.7	35 726	47.0	29 287	44.4	4 992	62.0
Bradford County	22 515	1.0	22 290	66.5	21 180	44.2	118	30.5	784	30.4	5 535	47.8	4 373	46.9	864	55.7
Brevard County	398 978	5.3	378 016	26.2	372 845	57.9	3 562	29.6	23 727	31.4	114 375	39.7	96 165	37.2	13 911	56.1
Broward County	1 255 488	15.8	1 057 214	27.7	1 177 048	54.7	31 216	29.6	176 712	40.4	337 284	39.3	268 759	36.9	51 303	51.8
Calhoun County	11 011	.8	10 919	74.3	10 282	47.5	89	55.1	318	38.7	2 811	48.9	2 176	47.9	467	59.3
Charlotte County	110 975	6.3	103 957	14.4	106 202	60.3	780	26.3	6 930	31.2	35 518	25.1	31 791	21.9	2 622	57.4
Citrus County	93 515	4.9	88 935	24.1	89 129	55.7	458	20.1	5 481	30.1	29 759	28.5	26 284	25.6	2 545	51.3
Clay County	105 986	3.1	102 670	38.2	98 100	57.4	1 063	34.7	4 447	26.8	29 839	53.8	25 693	52.9	3 162	63.2
Collier County	152 099	10.5	136 196	21.2	143 129	60.4	5 665	39.7	18 964	49.8	44 136	33.8	38 244	31.0	4 161	53.2
Columbia County	42 613	1.7	41 908	61.0	39 517	47.9	268	44.8	1 185	34.2	11 624	49.2	9 075	46.6	1 969	60.4
Dade County	1 937 094	45.1	1 062 525	48.4	1 798 761	54.2	189 237	31.8	842 684	59.7	485 213	46.0	350 591	44.9	101 536	51.8
DeSoto County	23 865	5.5	22 548	48.9	22 292	52.4	545	31.7	1 853	51.2	6 324	40.4	5 022	38.0	966	47.9
Dixie County	10 585	.8	10 497	60.9	9 895	47.8	76	14.5	198	24.2	3 011	39.9	2 493	37.3	377	54.4
Duval County	672 971	3.5	649 661	48.1	618 933	53.7	6 631	27.4	33 285	32.0	178 052	50.2	135 968	48.2	34 420	59.1
Escambia County	262 798	2.7	255 772	43.5	243 496	52.1	1 924	33.4	10 518	32.5	70 784	46.5	54 239	43.4	13 681	59.0
Flagler County	28 701	8.3	26 326	21.5	27 229	68.7	367	31.6	2 523	35.2	9 200	30.3	8 017	26.2	890	59.8
Franklin County	8 967	1.8	8 806	63.2	8 405	38.1	18	55.6	167	34.7	2 564	41.7	2 124	40.9	313	52.7
Gadsden County	41 105	1.2	40 604	73.5	37 916	41.1	410	35.9	1 143	39.6	10 186	49.2	6 653	45.1	3 060	57.8
Gilchrist County	9 667	1.3	9 544	60.5	9 026	55.2	27	–	231	31.6	2 582	46.1	2 115	42.5	339	63.1
Glades County	7 591	4.5	7 246	50.4	7 133	48.7	248	31.9	521	51.8	2 134	36.8	1 884	36.0	167	40.1
Gulf County	11 504	1.3	11 358	66.9	10 828	41.4	66	12.1	183	19.7	3 273	46.3	2 652	44.5	499	54.5
Hamilton County	10 930	1.6	10 750	65.3	10 125	47.9	109	55.0	315	27.0	2 661	53.3	1 878	51.3	643	60.5
Hardee County	19 499	6.3	18 272	58.2	18 000	42.1	1 412	37.3	2 641	45.2	5 045	48.4	4 060	48.2	717	47.7
Hendry County	25 773	14.6	22 002	55.7	23 581	53.0	1 696	40.0	3 979	60.2	6 598	54.7	5 172	52.6	1 007	62.8
Hernando County	101 115	5.5	95 535	19.8	96 031	58.3	854	26.2	6 720	33.0	32 723	28.3	28 980	25.5	2 832	50.4
Highlands County	68 432	4.6	65 298	31.8	64 813	53.6	772	40.4	4 237	47.7	21 526	27.9	18 914	23.9	2 153	58.7
Hillsborough County	834 054	7.6	770 701	42.2	773 830	55.2	19 683	31.9	97 597	39.2	221 211	46.2	173 826	43.7	37 378	57.7
Holmes County	15 778	1.4	15 552	53.8	14 784	41.5	72	9.7	327	25.1	4 333	46.1	3 508	42.8	696	60.5
Indian River County	90 208	6.1	84 686	28.3	85 351	55.6	833	41.4	5 248	33.9	27 286	31.5	23 587	28.3	2 811	51.5
Jackson County	41 375	2.2	40 451	64.1	38 985	43.9	210	21.9	1 604	40.5	10 524	46.6	8 400	44.9	1 793	55.9
Jefferson County	11 296	1.0	11 182	66.1	10 463	38.0	65	–	295	24.1	2 953	47.4	2 205	46.6	624	53.2
Lafayette County	5 578	4.1	5 352	77.8	5 254	50.8	55	52.7	226	83.2	1 375	49.7	1 111	47.2	166	55.4
Lake County	152 104	3.5	146 809	32.6	143 740	52.8	1 345	36.5	7 288	36.2	46 589	32.2	40 177	29.4	4 682	53.0
Lee County	335 113	5.2	317 663	22.0	315 388	58.9	3 911	30.2	21 731	35.6	100 231	33.1	85 625	29.6	10 834	55.1
Leon County	192 493	3.7	185 454	52.7	180 229	60.9	1 444	36.4	9 695	32.7	45 663	50.5	34 252	48.3	9 315	60.5
Levy County	25 923	2.3	25 317	53.7	24 275	49.4	234	20.1	750	36.1	7 459	40.7	5 951	36.9	1 151	56.6
Liberty County	5 569	1.0	5 514	77.3	5 225	41.6	35	94.3	250	44.8	1 358	54.0	1 084	56.5	195	44.1
Madison County	16 569	.6	16 476	69.2	15 273	40.0	72	59.7	334	44.0	4 121	48.9	3 040	43.8	898	66.1
Manatee County	211 707	5.4	200 328	27.0	199 442	55.2	2 771	31.3	12 611	42.2	62 354	32.4	52 407	29.0	7 592	49.7
Marion County	194 833	3.6	187 848	36.5	182 543	54.2	1 694	30.9	9 829	37.6	57 770	37.6	47 567	33.8	8 204	58.2
Martin County	100 900	6.8	94 025	21.5	95 864	57.4	1 301	36.8	7 359	39.8	30 129	30.4	26 493	27.5	2 531	48.4
Monroe County	78 024	10.1	70 142	29.1	73 676	59.2	1 747	31.8	10 334	38.9	20 788	35.4	17 835	32.8	2 078	54.3
Nassau County	43 941	1.6	43 231	53.0	40 671	49.5	306	15.4	1 129	34.5	12 247	48.4	10 224	47.0	1 467	57.0
Okaloosa County	143 776	4.3	137 591	27.9	132 722	60.7	1 213	31.2	7 423	31.6	39 885	50.0	33 418	47.5	5 170	65.1
Okeechobee County	29 627	6.3	27 753	44.7	27 392	52.1	915	37.5	2 524	44.0	7 722	45.3	6 438	42.7	952	60.7
Orange County	677 491	7.5	626 436	32.8	628 160	60.9	16 760	30.4	68 675	42.3	172 598	47.1	135 291	45.1	28 786	57.2
Osceola County	107 728	7.1	100 071	24.6	99 769	64.9	3 337	32.4	11 655	44.5	29 275	46.7	24 386	45.4	3 494	54.5
Palm Beach County	863 518	12.2	758 215	26.1	810 473	56.3	18 710	32.3	105 305	42.8	244 633	35.5	203 665	32.5	30 777	53.1
Pasco County	281 131	5.9	264 473	21.3	266 599	50.9	2 396	25.3	19 897	31.8	86 628	30.0	75 262	27.1	8 542	50.6
Pinellas County	851 659	7.1	791 247	23.4	807 536	51.2	8 555	26.8	59 903	33.9	238 590	34.3	194 575	31.0	34 806	51.2
Polk County	405 382	3.6	390 976	43.3	377 061	51.9	5 541	32.2	18 623	39.4	115 537	41.2	94 600	37.9	16 240	57.4
Putnam County	65 070	2.2	63 655	52.3	60 604	46.9	567	29.6	2 217	35.0	18 240	41.4	14 700	38.3	2 829	57.8
St. Johns County	83 829	3.6	80 771	38.9	78 526	58.1	611	26.0	3 820	30.8	23 498	41.1	19 594	38.2	2 972	59.6
St. Lucie County	150 171	6.3	140 653	30.7	139 784	58.2	2 068	35.3	10 685	38.7	43 644	37.3	36 617	33.8	5 365	59.8
Santa Rosa County	81 608	2.2	79 840	43.2	75 255	53.4	476	26.5	2 523	30.9	23 316	49.8	19 588	47.3	2 830	65.8
Sarasota County	277 776	6.0	261 121	18.1	265 067	53.5	1 944	31.8	17 555	33.8	84 614	27.8	73 165	25.1	8 822	46.8
Seminole County	287 529	6.3	269 494	29.0	267 682	58.8	5 441	27.6	22 194	36.5	78 232	49.4	64 365	48.2	10 798	58.7
Sumter County	31 577	1.9	30 965	48.3	29 733	51.3	267	31.5	1 086	43.3	8 996	36.2	7 368	32.0	1 271	56.6
Suwannee County	26 780	1.5	26 367	63.7	25 116	47.1	204	22.1	753	36.9	7 537	44.3	6 038	41.9	1 137	55.1
Taylor County	17 111	.9	16 952	70.2	15 781	42.8	114	11.4	353	26.3	4 886	47.5	3 972	45.4	728	57.1
Union County	10 252	2.4	10 004	70.6	9 552	49.3	96	42.7	556	41.0	2 114	58.2	1 694	55.4	324	68.5
Volusia County	370 712	5.8	349 372	28.1	349 558	55.8	4 541	34.8	25 627	38.3	103 410	35.9	85 777	33.1	13 838	52.3
Wakulla County	14 202	1.2	14 030	63.7	13 259	44.3	32	25.0	202	13.4	4 057	49.3	3 294	45.2	601	66.7
Walton County	27 760	1.6	27 304	47.0	26 116	46.2	208	24.5	677	23.2	8 336	39.0	6 892	35.0	1 140	59.6
Washington County	16 919	2.4	16 521	62.8	15 795	38.6	74	6.8	600	56.5	4 764	43.4	3 924	42.9	697	44.5

Table 2. **Selected Social Characteristics: 1990**—Con.

[Data based on sample and subject to sampling variability, see text. For definitions of terms and meanings of symbols, see text]

State County Place and [In Selected States] County Subdivision	All persons				Persons 5 years and over		Persons who speak a language other than English at home				Family households					
			Native				Persons 5 to 17 years		Persons 18 years and over				Married-couple family		Female householder, no husband present	
	Total	Percent foreign born	Total	Percent born in State of residence	Total	Percent living in different house in 1985	Total	Percent who do not speak English "very well"	Total	Percent who do not speak English "very well"	Total	Percent with own children under 18 years	Total	Percent with own children under 18 years	Total	Percent with own children under 18 years
PLACE AND COUNTY SUBDIVISION																
Aberdeen CDP, Palm Beach County	2 532	6.0	2 381	16.1	2 368	71.4	36	50.0	131	26.7	912	26.1	854	25.6	45	24.4
Alachua city, Alachua County	4 484	1.9	4 400	66.2	3 985	45.5	46	–	94	36.2	1 209	57.2	807	50.4	369	77.2
Alford town, Jackson County	461	1.1	456	66.9	433	49.9	–	–	15	33.3	122	44.3	89	41.6	27	63.0
Altamonte Springs city, Seminole County	34 879	8.0	32 095	23.9	32 868	70.0	739	36.9	3 463	37.4	8 797	45.8	6 834	41.7	1 530	66.4
Altha town, Calhoun County	497	–	497	74.8	443	37.0	–	–	3	–	137	59.1	91	69.2	34	44.1
Alva CDP, Lee County	946	4.5	903	40.9	931	53.5	–	–	47	46.8	278	28.4	234	20.9	37	62.2
Andover CDP, Dade County	6 251	26.8	4 575	40.9	5 841	57.3	101	17.8	766	41.1	1 587	42.6	1 124	42.1	381	43.8
Anna Maria city, Manatee County	1 744	4.8	1 660	23.3	1 687	49.7	6	100.0	119	22.7	555	24.7	485	21.9	52	46.2
Apalachicola city, Franklin County	2 707	2.1	2 649	73.8	2 521	26.6	7	100.0	52	42.3	681	43.9	460	41.7	159	53.5
Apollo Beach CDP, Hillsborough County	6 025	5.7	5 680	18.9	5 760	53.0	103	27.2	470	28.1	1 891	33.5	1 748	30.5	106	78.3
Apopka city, Orange County	13 512	5.3	12 792	36.6	12 353	64.2	328	25.9	957	48.6	3 791	47.0	3 172	43.7	499	62.5
Arcadia city, DeSoto County	6 488	6.0	6 096	56.7	5 963	53.4	89	43.8	466	67.4	1 673	46.1	1 143	42.1	436	58.0
Archer city, Alachua County	1 375	.9	1 363	66.0	1 235	43.0	14	21.4	31	16.1	348	60.9	231	61.9	107	60.7
Asbury Lake CDP, Clay County	2 074	1.7	2 038	42.2	2 001	39.2	16	81.3	59	11.9	653	40.6	614	41.5	10	100.0
Astatula town, Lake County	981	5.4	928	39.8	915	38.0	37	21.6	84	56.0	292	39.0	252	38.9	28	39.3
Astor CDP, Lake County	1 235	3.9	1 187	14.7	1 192	50.5	–	–	79	55.7	440	26.6	357	24.1	25	28.0
Atlantic Beach city, Duval County	11 636	4.5	11 111	36.8	10 650	60.4	112	31.3	694	43.5	3 249	46.8	2 559	41.5	590	67.8
Atlantis city, Palm Beach County	1 653	8.3	1 516	15.3	1 625	31.8	13	–	116	17.2	590	18.1	558	17.9	28	14.3
Auburndale city, Polk County	8 858	1.7	8 710	45.2	8 161	53.8	82	28.0	164	43.3	2 530	45.1	1 985	41.7	452	58.0
Aventura CDP, Dade County	14 914	21.4	11 722	5.6	14 668	52.8	265	34.7	2 521	29.0	4 531	11.6	4 003	11.1	395	21.3
Avon Park city, Highlands County	8 042	4.1	7 710	46.1	7 477	42.9	102	2.9	460	38.5	2 155	37.3	1 671	31.8	398	56.5
Azalea Park CDP, Orange County	8 926	8.5	8 166	29.1	8 325	55.9	340	12.4	1 357	51.8	2 353	47.0	1 872	46.6	383	47.0
Babson Park CDP, Polk County	1 106	8.9	1 008	45.2	997	54.6	–	–	147	21.8	254	60.2	205	55.1	38	76.3
Bagdad CDP, Santa Rosa County	1 416	2.5	1 381	60.0	1 319	44.1	5	–	44	15.9	402	36.8	272	30.1	108	55.6
Baldwin town, Duval County	1 450	1.9	1 423	69.6	1 322	36.4	22	45.5	33	57.6	381	57.0	249	52.2	117	65.0
Bal Harbour village, Dade County	2 941	22.4	2 282	7.3	2 920	52.1	19	–	710	26.3	793	5.7	670	5.5	93	–
Bartow city, Polk County	14 716	3.0	14 278	60.1	13 621	43.5	204	37.3	681	38.5	3 866	45.1	2 897	39.9	836	62.1
Bascom town, Jackson County	57	–	57	50.9	52	15.4	–	–	–	–	18	50.0	13	69.2	–	–
Baskin CDP, Pinellas County	3 834	1.4	3 782	55.7	3 487	44.0	89	12.4	139	38.8	1 066	43.3	639	32.9	389	62.7
Bassville Park CDP, Lake County	2 790	.9	2 764	23.4	2 615	51.9	13	100.0	35	71.4	878	27.6	781	24.6	67	40.3
Bay Harbor Islands town, Dade County	4 703	25.8	3 491	11.9	4 565	47.2	111	25.2	1 254	34.7	1 325	21.1	1 130	19.1	144	38.2
Bay Hill CDP, Orange County	5 346	15.8	4 501	20.2	4 995	63.1	210	16.2	653	15.2	1 597	51.5	1 493	51.4	69	65.2
Bay Lake city, Orange County	–	–	–	–	–	–	–	–	–	–	–	–	–	–	–	–
Bayonet Point CDP, Pasco County	21 860	6.7	20 394	6.3	21 234	46.7	105	–	1 632	19.4	7 459	15.1	6 710	13.2	541	33.5
Bay Pines CDP, Pinellas County	4 171	6.7	3 890	15.7	4 049	45.5	6	–	314	35.7	1 030	24.7	911	25.4	96	17.7
Bayshore Gardens CDP, Manatee County	17 062	5.0	16 202	16.5	16 136	53.4	136	35.3	942	29.1	5 044	30.9	4 197	26.1	652	46.8
Beacon Square CDP, Pasco County	6 265	9.3	5 684	7.9	6 063	42.0	32	40.6	463	30.0	2 038	15.2	1 743	14.7	251	16.7
Bee Ridge CDP, Sarasota County	6 406	6.3	6 003	21.1	6 133	50.8	81	16.0	537	32.0	2 074	28.2	1 876	26.3	176	44.9
Bell town, Gilchrist County	279	–	279	68.5	246	47.2	–	–	3	–	79	58.2	58	65.5	21	38.1
Bellair-Meadowbrook Terrace CDP, Clay County	15 606	5.7	14 719	29.3	14 395	63.9	191	38.7	1 133	31.6	4 298	53.9	3 514	53.5	623	57.9
Belleair town, Pinellas County	3 968	6.5	3 712	17.6	3 818	41.7	37	29.7	325	15.4	1 316	22.5	1 139	21.0	147	38.8
Belleair Beach city, Pinellas County	2 070	8.0	1 905	11.2	2 023	48.8	4	–	134	35.8	656	18.1	599	16.4	46	41.3
Belleair Bluffs city, Pinellas County	2 128	9.6	1 923	10.1	2 084	42.1	13	7.7	158	36.7	632	16.9	556	16.0	72	25.0
Belleair Shore town, Pinellas County	71	–	71	28.2	67	29.9	–	–	7	57.1	26	23.1	22	18.2	4	50.0
Belle Glade city, Palm Beach County	16 177	24.5	12 209	64.4	14 443	48.5	1 192	33.4	3 725	69.5	3 839	53.2	2 414	47.6	1 014	65.5
Belle Glade Camp CDP, Palm Beach County	1 713	8.1	1 575	75.2	1 477	44.7	15	–	61	72.1	384	57.0	143	53.1	167	48.5
Belle Isle city, Orange County	5 272	2.8	5 125	31.0	4 988	36.9	17	70.6	186	40.9	1 585	38.5	1 384	37.5	149	36.2
Belleview city, Marion County	2 691	3.0	2 611	23.1	2 547	59.1	32	15.6	264	44.7	811	37.1	647	31.7	102	66.7
Bellview CDP, Escambia County	19 386	3.3	18 743	39.7	17 961	52.3	170	32.4	899	26.4	5 511	52.3	4 506	50.0	807	62.7
Beverly Beach town, Flagler County	311	3.5	300	7.7	302	56.3	–	–	16	18.8	102	6.9	96	7.3	5	–
Beverly Hills CDP, Citrus County	6 163	14.9	5 244	5.2	6 073	40.5	7	–	1 135	30.0	1 965	6.9	1 726	5.7	200	13.5
Big Coppitt Key CDP, Monroe County	2 441	8.4	2 235	34.3	2 314	55.9	72	12.5	292	27.4	667	39.4	585	34.9	64	64.1
Big Pine Key CDP, Monroe County	4 124	5.2	3 908	22.2	3 901	60.8	–	–	245	34.3	1 201	28.3	1 116	26.2	41	48.8
Biscayne Park village, Dade County	3 021	21.7	2 364	40.3	2 861	46.3	145	20.7	684	23.0	838	39.9	649	36.4	145	49.0
Bithlo CDP, Orange County	4 834	1.6	4 758	35.1	4 444	53.5	116	34.5	261	33.7	1 237	53.4	940	51.1	212	60.4
Bloomingdale CDP, Hillsborough County	13 912	4.5	13 283	27.8	12 830	68.4	171	18.1	725	27.2	3 906	64.7	3 518	64.8	329	66.6
Blountstown city, Calhoun County	2 505	.5	2 492	76.4	2 258	48.9	23	–	90	36.7	639	49.3	400	48.8	182	54.4
Boca Del Mar CDP, Palm Beach County	17 831	11.8	15 735	12.6	17 029	70.7	306	39.2	1 960	23.3	5 106	31.9	4 344	27.4	573	68.1
Boca Pointe CDP, Palm Beach County	2 070	10.1	1 860	3.3	2 040	78.8	24	29.2	157	45.2	807	7.2	807	7.2	–	–
Boca Raton city, Palm Beach County	61 491	13.3	53 296	17.1	58 413	54.7	1 172	25.3	7 924	38.5	17 304	35.0	15 082	33.8	1 595	46.9
Boca West CDP, Palm Beach County	2 881	10.0	2 592	6.5	2 844	59.6	–	–	327	35.5	1 119	10.1	1 053	9.1	44	38.6
Bonifay city, Holmes County	2 657	1.6	2 615	55.2	2 487	46.5	–	–	65	41.5	699	43.8	505	34.1	194	69.1
Bonita Springs CDP, Lee County	13 600	6.0	12 782	14.1	12 906	55.9	180	35.6	1 120	34.5	4 176	25.9	3 702	24.0	291	47.4
Bowling Green city, Hardee County	1 836	6.6	1 714	61.5	1 667	35.1	193	31.1	334	38.6	421	56.1	300	57.0	109	53.2
Boynton Beach city, Palm Beach County	46 237	12.5	40 462	25.3	43 547	51.8	1 196	41.9	5 919	43.8	13 091	31.1	10 520	26.9	1 835	50.3
Bradenton city, Manatee County	43 779	5.7	41 290	29.3	41 193	56.9	720	31.3	2 875	44.1	12 033	33.8	9 634	29.0	1 904	53.7
Bradenton Beach city, Manatee County	1 673	3.2	1 620	15.7	1 572	64.8	–	–	70	24.3	463	29.6	393	29.0	44	45.5
Brandon CDP, Hillsborough County	57 985	4.7	55 276	34.1	53 932	57.5	843	38.4	4 165	33.1	16 556	51.5	14 220	51.3	1 738	54.9
Branford town, Suwannee County	675	1.2	667	61.2	645	42.9	–	–	10	20.0	170	45.9	130	43.8	35	51.4

Table 2. **Selected Social Characteristics: 1990**—Con.

[Data based on sample and subject to sampling variability, see text. For definitions of terms and meanings of symbols, see text]

State County Place and [In Selected States] County Subdivision	All persons				Persons 5 years and over		Persons who speak a language other than English at home				Family households					
			Native				Persons 5 to 17 years		Persons 18 years and over				Married-couple family		Female householder, no husband present	
	Total	Percent foreign born	Total	Percent born in State of residence	Total	Percent living in different house in 1985	Total	Percent who do not speak English "very well"	Total	Percent who do not speak English "very well"	Total	Percent with own children under 18 years	Total	Percent with own children under 18 years	Total	Percent with own children under 18 years
PLACE AND COUNTY SUBDIVISION—Con.																
Brent CDP, Escambia County	21 624	2.1	21 167	45.9	19 821	50.5	168	16.7	828	25.7	5 357	49.8	3 763	45.1	1 375	63.3
Briny Breezes town, Palm Beach County	363	8.5	332	–	363	32.8	–	–	18	33.3	114	–	111	–	–	–
Bristol city, Liberty County	937	.4	933	77.9	872	35.0	2	–	19	31.6	264	47.7	196	44.9	54	59.3
Broadview Park CDP, Broward County	6 109	17.2	5 060	40.6	5 473	49.7	229	7.4	1 023	46.5	1 540	50.6	1 114	51.4	327	51.1
Broadview-Pompano Park CDP, Broward County	5 230	14.6	4 467	30.6	4 771	55.1	159	41.5	676	56.1	1 406	47.2	1 103	46.4	209	45.5
Bronson town, Levy County	878	.8	871	68.8	785	41.3	19	36.8	18	11.1	249	55.0	173	50.3	66	68.2
Brooker city, Bradford County	312	1.0	309	75.4	277	22.4	–	–	4	–	91	60.4	74	64.9	10	–
Brookridge CDP, Hernando County	2 773	4.6	2 645	.4	2 773	44.9	–	–	120	27.5	1 099	1.4	1 059	–	34	44.1
Brooksville city, Hernando County	7 427	4.8	7 071	39.2	6 873	53.1	53	20.8	355	40.8	2 073	38.4	1 448	28.0	475	64.2
Browardale CDP, Broward County	6 257	4.7	5 963	69.4	5 771	25.3	75	16.0	190	23.2	1 430	43.7	817	40.0	520	48.1
Brownsville CDP, Dade County	15 607	5.4	14 759	73.6	13 875	35.8	365	42.5	785	60.1	3 507	51.1	1 096	35.9	2 017	59.6
Buckhead Ridge CDP, Glades County	1 230	1.6	1 210	20.7	1 198	45.5	–	–	13	–	425	15.3	392	15.6	33	12.1
Buena Ventura Lakes CDP, Osceola County	14 148	12.3	12 403	15.5	13 053	71.8	1 179	42.2	3 468	51.0	3 891	55.2	3 315	55.1	376	58.5
Bunche Park CDP, Dade County	4 388	6.1	4 122	67.4	4 052	24.4	15	–	95	35.8	1 064	22.1	656	25.3	366	16.7
Bunnell city, Flagler County	1 873	2.5	1 827	57.0	1 708	55.7	21	33.3	110	17.3	443	46.5	261	43.3	163	52.8
Bushnell city, Sumter County	1 998	2.2	1 954	51.3	1 883	53.1	10	100.0	76	50.0	521	39.2	405	34.3	99	53.5
Butler Beach CDP, St. Johns County	3 358	7.3	3 114	14.0	3 242	73.5	–	–	252	18.3	1 091	28.0	995	25.3	55	43.6
Callahan town, Nassau County	949	1.6	934	60.4	867	56.7	1	–	22	–	246	52.0	170	47.6	62	59.7
Callaway city, Bay County	12 253	6.1	11 506	28.6	11 162	66.1	141	29.8	863	39.3	3 597	52.0	3 028	48.7	458	77.7
Campbell CDP, Osceola County	3 948	5.2	3 742	19.4	3 750	56.4	57	14.0	195	41.5	986	30.4	891	29.4	69	31.9
Campbellton town, Jackson County	233	–	233	46.4	227	38.3	–	–	3	–	73	32.9	57	35.1	16	25.0
Cape Canaveral city, Brevard County	8 014	4.6	7 649	13.8	7 642	72.3	82	7.3	451	16.4	1 980	34.7	1 447	25.5	395	72.9
Cape Coral city, Lee County	74 991	6.5	70 110	14.6	70 347	65.5	917	17.8	5 395	29.8	23 253	37.6	20 439	35.1	2 194	57.9
Carol City CDP, Dade County	53 331	34.7	34 847	64.1	48 736	40.4	4 401	30.0	15 765	58.4	12 518	55.2	8 488	54.1	3 326	58.7
Carrabelle city, Franklin County	1 200	1.1	1 187	67.9	1 134	38.3	11	27.3	26	23.1	344	41.3	270	36.7	58	62.1
Carrollwood CDP, Hillsborough County	7 195	5.6	6 795	37.0	6 843	44.4	148	20.3	649	23.1	2 110	37.3	1 780	34.1	272	50.0
Carrollwood Village CDP, Hillsborough County	15 051	7.7	13 899	29.6	14 032	58.3	336	31.3	1 603	23.5	4 151	48.7	3 623	47.9	444	57.7
Caryville town, Washington County	619	–	619	58.2	562	38.8	–	–	10	–	146	43.8	114	45.6	22	27.3
Casselberry city, Seminole County	18 911	7.5	17 492	23.9	17 717	54.5	473	36.6	1 963	38.5	4 995	43.2	3 956	41.4	796	52.8
Cedar Grove town, Bay County	1 479	2.6	1 440	51.9	1 354	48.4	18	11.1	44	38.6	435	46.4	350	42.9	63	61.9
Cedar Key city, Levy County	682	2.1	668	45.2	664	45.0	–	–	3	66.7	186	36.0	158	32.9	26	57.7
Center Hill city, Sumter County	702	2.0	688	57.8	653	37.8	16	–	44	31.8	211	49.8	143	47.6	57	56.1
Century town, Escambia County	2 202	.6	2 188	65.4	2 036	31.7	–	–	72	16.7	611	41.9	334	32.0	261	53.6
Century Village CDP, Palm Beach County	8 363	23.7	6 384	.1	8 363	27.4	–	–	1 574	25.0	2 355	–	2 186	–	133	–
Charlotte Harbor CDP, Charlotte County	3 339	6.4	3 125	13.5	3 201	68.2	15	–	175	27.4	819	23.3	703	18.2	83	66.3
Charlotte Park CDP, Charlotte County	2 142	3.5	2 066	7.4	2 105	44.3	–	–	153	17.0	770	9.0	737	7.6	7	–
Chattahoochee city, Gadsden County	4 382	3.3	4 237	63.0	4 191	56.6	7	–	196	42.9	780	42.9	473	37.6	286	50.0
Chiefland city, Levy County	1 917	.7	1 904	70.9	1 743	51.4	2	–	37	24.3	512	50.2	309	41.7	180	66.7
Chipley city, Washington County	3 866	1.9	3 793	65.1	3 566	43.5	–	–	101	53.5	1 027	44.7	695	47.8	291	36.1
Chuluota CDP, Seminole County	1 346	.4	1 340	35.0	1 230	60.0	24	–	31	87.1	393	53.9	311	47.9	53	75.5
Cinco Bayou town, Okaloosa County	325	1.5	320	14.7	314	70.4	–	–	14	42.9	73	21.9	64	21.9	6	33.3
Citrus Springs CDP, Citrus County	2 135	6.1	2 004	7.8	2 108	51.8	21	14.3	163	25.2	773	15.3	749	14.4	17	58.8
Clearwater city, Pinellas County	98 773	8.2	90 696	21.5	94 022	53.9	1 408	31.3	8 007	33.4	26 921	34.2	21 288	30.2	4 414	53.2
Clermont city, Lake County	6 910	5.3	6 542	32.5	6 425	57.5	129	–	319	32.9	1 949	40.9	1 572	37.7	307	56.4
Cleveland CDP, Charlotte County	2 922	3.1	2 831	15.9	2 808	48.5	13	46.2	73	65.8	888	21.4	750	18.1	98	46.9
Clewiston city, Hendry County	6 085	20.2	4 857	54.2	5 550	53.9	495	33.5	1 242	68.5	1 620	58.3	1 341	56.3	166	78.9
Cloud Lake town, Palm Beach County	146	4.1	140	42.1	123	52.0	–	–	18	33.3	40	42.5	36	41.7	4	50.0
Cocoa city, Brevard County	17 691	4.5	16 901	41.6	16 084	57.7	238	69.7	826	37.7	4 684	48.6	3 179	40.6	1 242	71.8
Cocoa Beach city, Brevard County	12 123	7.6	11 201	15.4	11 754	50.7	55	25.5	791	30.8	3 640	21.7	3 139	18.7	388	45.1
Cocoa West CDP, Brevard County	6 160	2.9	5 984	48.7	5 573	44.9	88	23.9	195	53.3	1 607	47.9	1 108	48.2	353	46.5
Coconut Creek city, Broward County	27 485	10.7	24 535	13.5	26 137	63.6	215	26.0	2 928	33.6	8 592	23.2	7 487	21.2	836	36.4
Coleman city, Sumter County	859	.8	852	68.0	780	35.9	28	25.0	23	17.4	226	56.2	152	55.3	62	59.7
Collier Manor-Cresthaven CDP, Broward County	7 322	11.9	6 448	29.2	6 786	50.8	130	40.8	1 041	51.3	1 825	42.4	1 519	42.9	175	56.0
Combee Settlement CDP, Polk County	5 463	1.6	5 373	42.9	5 055	47.5	26	46.2	150	45.3	1 507	41.5	1 100	37.8	285	49.1
Conway CDP, Orange County	13 159	5.7	12 413	33.4	12 356	48.0	206	46.1	1 123	46.1	3 806	45.9	3 185	43.0	486	66.5
Cooper City city, Broward County	20 791	12.1	18 282	35.2	19 121	55.0	664	5.6	2 374	38.0	5 844	58.1	4 976	58.8	557	64.8
Coral Gables city, Dade County	40 091	35.6	25 816	33.9	38 250	54.8	2 485	10.9	15 952	34.8	9 790	36.3	7 816	38.2	1 568	32.0
Coral Springs city, Broward County	79 443	11.4	70 412	20.5	73 765	66.6	2 063	20.2	7 791	36.6	21 135	63.1	17 809	62.7	2 572	69.2
Coral Terrace CDP, Dade County	23 255	63.7	8 441	54.3	21 943	43.2	2 986	22.9	15 115	66.7	6 131	38.1	4 819	39.8	1 011	33.0
Cortez CDP, Manatee County	4 509	8.9	4 107	5.5	4 464	53.5	14	–	382	30.9	1 502	14.0	1 399	13.1	68	27.9

Table 2. **Selected Social Characteristics: 1990**—Con.

[Data based on sample and subject to sampling variability, see text. For definitions of terms and meanings of symbols, see text]

State County Place and [In Selected States] County Subdivision	All persons				Persons 5 years and over		Persons who speak a language other than English at home				Family households					
			Native				Persons 5 to 17 years		Persons 18 years and over				Married-couple family		Female householder, no husband present	
	Total	Percent foreign born	Total	Percent born in State of residence	Total	Percent living in different house in 1985	Total	Percent who do not speak English "very well"	Total	Percent who do not speak English "very well"	Total	Percent with own children under 18 years	Total	Percent with own children under 18 years	Total	Percent with own children under 18 years
PLACE AND COUNTY SUBDIVISION—Con.																
Cottondale town, Jackson County	902	1.0	893	62.6	835	45.7	7	–	12	–	266	48.9	179	44.7	75	54.7
Country Club CDP, Dade County	3 489	27.0	2 546	40.7	3 259	60.2	237	10.5	982	27.8	1 010	38.4	857	36.8	98	52.0
Country Club Trail CDP, Palm Beach County	4 599	12.2	4 040	4.3	4 588	40.0	14	–	589	44.7	1 678	2.9	1 560	2.5	102	8.8
Crescent Beach CDP, St. Johns County	1 042	3.7	1 003	19.5	1 017	61.0	–	–	52	67.3	348	23.0	303	20.1	29	44.8
Crescent City city, Putnam County	1 859	6.4	1 740	51.6	1 695	52.9	56	32.1	127	40.9	471	51.0	313	39.6	137	78.1
Crestview city, Okaloosa County	9 886	1.1	9 777	45.7	9 001	63.7	83	27.7	199	49.7	2 650	53.8	1 899	47.3	638	72.4
Crooked Lake Park CDP, Polk County	1 581	.7	1 570	29.7	1 547	54.6	–	–	68	16.2	486	32.1	437	27.7	44	79.5
Cross City town, Dixie County	2 004	.1	2 002	76.7	1 859	45.6	13	–	30	40.0	544	48.3	394	47.0	115	60.0
Crystal Lake CDP, Polk County	5 300	3.8	5 099	38.5	4 896	53.8	70	60.0	193	52.3	1 475	45.2	1 191	39.9	191	73.8
Crystal River city, Citrus County	4 044	3.8	3 892	30.4	3 864	59.7	18	50.0	271	33.9	1 156	38.8	961	33.4	156	61.5
Cudjoe Key CDP, Monroe County	1 796	4.8	1 710	24.3	1 734	46.1	–	–	81	18.5	554	21.8	515	21.4	25	44.0
Cutler CDP, Dade County	16 201	17.2	13 419	35.8	15 237	44.9	914	30.1	2 817	29.3	4 669	51.5	4 170	51.2	435	59.3
Cutler Ridge CDP, Dade County	21 268	16.6	17 734	38.5	19 623	47.5	849	23.9	3 456	40.2	5 561	51.1	4 421	51.4	891	51.4
Cypress Gardens CDP, Polk County	9 188	5.3	8 698	26.9	8 756	45.9	79	30.4	543	26.9	2 929	31.7	2 605	31.1	256	36.7
Cypress Lake CDP, Lee County	10 491	4.9	9 975	13.4	10 059	61.8	90	8.9	506	31.8	3 189	26.9	2 637	23.0	383	44.9
Cypress Lakes CDP, Palm Beach County	1 195	10.7	1 067	1.3	1 195	55.6	–	–	228	15.8	466	–	454	–	6	–
Cypress Quarters CDP, Okeechobee County	1 464	1.0	1 449	65.4	1 322	50.5	54	–	48	58.3	326	53.4	202	50.5	113	54.0
Dade City city, Pasco County	5 633	2.6	5 488	54.2	5 191	53.6	130	13.8	267	33.3	1 404	52.1	924	42.5	427	74.2
Dade City North CDP, Pasco County	3 058	13.7	2 640	52.9	2 683	48.2	216	25.5	648	42.0	672	56.4	462	52.2	136	69.1
Dania city, Broward County	13 024	13.7	11 241	34.1	12 202	50.8	283	19.1	1 929	44.9	3 244	33.2	2 269	24.9	791	51.2
Davenport city, Polk County	1 536	4.4	1 469	44.8	1 450	37.0	13	–	30	–	408	37.3	341	34.9	49	59.2
Davie town, Broward County	47 217	10.9	42 067	33.9	43 563	63.8	1 332	29.5	5 560	32.7	12 795	51.0	10 239	50.1	1 895	57.4
Daytona Beach city, Volusia County	61 921	7.0	57 561	35.5	58 714	58.8	626	18.4	4 598	31.0	14 029	34.2	9 752	26.7	3 462	55.5
Daytona Beach Shores city, Volusia County	2 335	10.7	2 086	11.1	2 287	60.1	8	–	245	30.6	746	14.2	696	11.5	39	53.8
De Bary CDP, Volusia County	7 176	3.0	6 959	23.2	6 792	52.8	47	55.3	322	26.7	2 226	33.6	1 894	31.1	261	51.3
Deerfield Beach city, Broward County	46 325	15.1	39 325	22.2	44 119	48.8	591	38.4	5 908	43.4	12 708	24.3	10 431	21.6	1 832	37.9
De Funiak Springs city, Walton County	5 120	1.1	5 065	60.5	4 764	45.1	79	–	106	34.9	1 381	43.2	947	36.4	378	56.9
De Land city, Volusia County	16 491	4.3	15 779	37.6	15 445	59.6	167	59.3	853	41.5	3 725	37.7	2 824	30.5	749	61.7
De Land Southwest CDP, Volusia County	1 277	4.2	1 223	70.6	1 159	44.1	13	53.8	49	44.9	320	52.5	190	44.2	115	60.0
De Leon Springs CDP, Volusia County	1 553	12.2	1 364	42.5	1 440	41.3	82	–	125	53.6	460	44.3	394	47.5	58	15.5
Delray Beach city, Palm Beach County	47 181	14.3	40 436	25.6	44 627	50.6	991	32.3	6 708	50.6	13 082	26.7	10 629	22.6	1 874	48.3
Del Rio CDP, Hillsborough County	8 248	5.8	7 772	59.1	7 545	60.0	82	41.5	645	28.2	2 070	45.7	1 391	39.1	609	60.8
Deltona CDP, Volusia County	50 857	5.3	48 175	21.0	46 804	65.4	1 243	23.7	5 249	42.9	15 470	44.3	13 660	43.2	1 419	53.6
Desoto Lakes CDP, Sarasota County	2 912	6.1	2 733	31.0	2 754	48.5	19	–	130	20.8	801	49.6	725	47.4	57	82.5
Destin city, Okaloosa County	8 080	3.0	7 838	24.0	7 607	63.7	45	46.7	285	15.8	2 378	42.6	2 036	38.3	260	76.2
Doctor Phillips CDP, Orange County	7 963	11.2	7 073	17.7	7 466	74.1	261	23.0	859	43.0	2 236	52.1	2 045	51.9	152	65.1
Doral CDP, Dade County	3 126	41.9	1 816	26.7	2 887	83.3	256	15.6	1 297	26.7	962	36.8	865	36.2	78	37.2
Dover CDP, Hillsborough County	2 552	20.7	2 024	48.8	2 288	55.4	208	49.0	630	55.6	608	56.4	534	56.2	38	100.0
Dundee town, Polk County	2 266	3.7	2 183	38.4	2 171	33.1	22	63.6	92	85.9	662	32.2	538	21.2	87	82.8
Dunedin city, Pinellas County	34 012	7.1	31 612	15.8	32 657	52.0	215	30.2	2 148	34.4	9 876	30.2	8 177	26.4	1 423	51.9
Dunnellon city, Marion County	1 624	3.3	1 570	37.5	1 532	49.7	8	–	88	39.8	483	31.1	391	28.6	75	44.0
Eagle Lake city, Polk County	1 758	2.4	1 716	50.6	1 602	50.9	17	17.6	56	23.2	499	49.7	412	46.6	78	67.9
East Lake-Orient Park CDP, Hillsborough County	6 171	3.7	5 943	51.0	5 651	43.4	69	49.3	344	39.5	1 603	52.3	1 181	48.3	326	71.8
East Naples CDP, Collier County	22 951	11.6	20 284	17.4	21 833	62.9	330	40.9	2 625	50.1	6 815	25.2	5 917	22.4	693	48.9
East Palatka CDP, Putnam County	2 079	2.1	2 036	69.0	1 990	43.6	12	–	53	54.7	424	45.5	317	49.5	79	35.4
Eastpoint CDP, Franklin County	1 650	.5	1 641	74.3	1 526	36.1	–	–	16	43.8	456	61.2	414	64.5	23	26.1
Eatonville town, Orange County	2 192	–	2 192	69.2	1 970	42.6	–	–	21	–	469	52.7	284	51.4	138	58.0
Ebro town, Washington County	232	–	232	82.8	218	21.1	–	–	3	–	81	42.0	63	49.2	12	25.0
Edgewater city, Volusia County	15 337	3.2	14 853	24.3	14 257	60.6	54	24.1	714	30.4	4 533	39.7	3 779	36.5	511	57.1
Edgewood city, Orange County	1 062	5.6	1 003	25.5	1 022	54.3	7	–	62	35.5	299	30.4	259	28.2	34	44.1
Eglin AFB CDP, Okaloosa County	8 347	4.6	7 961	21.5	6 768	91.6	86	39.5	492	42.1	2 273	84.8	2 117	83.7	107	100.0
Egypt Lake CDP, Hillsborough County	14 580	13.4	12 626	46.4	13 721	58.8	458	43.9	2 846	34.7	3 765	45.4	2 985	43.1	655	56.3
Elfers CDP, Pasco County	12 356	9.5	11 177	12.7	11 823	43.7	49	16.3	1 093	37.1	3 900	25.7	3 320	22.5	450	41.8
Ellenton CDP, Manatee County	2 573	6.7	2 400	22.0	2 440	46.8	16	68.8	162	48.1	841	22.7	734	22.3	66	21.2
El Portal village, Dade County	2 457	37.6	1 533	45.3	2 280	46.6	192	38.0	791	58.8	572	44.9	380	41.1	146	55.5
Englewood CDP	15 094	5.5	14 261	10.0	14 640	52.2	51	49.0	667	30.0	5 107	14.5	4 740	12.8	278	32.7
Charlotte County	5 015	6.2	4 702	8.8	4 857	53.2	18	–	211	13.7	1 691	11.4	1 602	10.0	65	33.8
Sarasota County	10 079	5.2	9 559	10.6	9 783	51.7	33	75.8	456	37.5	3 416	16.0	3 138	14.1	213	32.4
Ensley CDP, Escambia County	16 362	.7	16 251	50.7	15 079	49.9	120	15.0	269	19.3	4 641	47.2	3 583	44.7	890	58.0
Estero CDP, Lee County	3 261	3.9	3 134	13.3	3 152	56.7	9	100.0	134	47.0	1 110	12.8	1 014	12.1	78	24.4
Esto town, Holmes County	254	–	254	43.7	245	25.7	3	33.3	–	–	67	43.3	61	41.0	4	100.0
Eustis city, Lake County	12 967	3.9	12 467	36.4	12 079	58.8	28	71.4	492	36.4	3 701	38.8	2 910	33.4	654	61.3
Everglades city, Collier County	317	.6	315	50.2	308	38.6	–	–	–	–	89	37.1	72	31.9	17	58.8
Fairview Shores CDP, Orange County	13 192	5.4	12 476	34.0	12 268	50.6	161	34.2	933	36.3	3 449	42.7	2 567	39.5	663	56.7

Table 2. **Selected Social Characteristics: 1990**—Con.

[Data based on sample and subject to sampling variability, see text. For definitions of terms and meanings of symbols, see text]

State County Place and [In Selected States] County Subdivision	All persons				Persons 5 years and over		Persons who speak a language other than English at home				Family households					
			Native				Persons 5 to 17 years		Persons 18 years and over				Married-couple family		Female householder, no husband present	
	Total	Percent foreign born	Total	Percent born in State of residence	Total	Percent living in different house in 1985	Total	Percent who do not speak English "very well"	Total	Percent who do not speak English "very well"	Total	Percent with own children under 18 years	Total	Percent with own children under 18 years	Total	Percent with own children under 18 years
PLACE AND COUNTY SUBDIVISION—Con.																
Fanning Springs city	475	3.6	458	45.0	443	62.3	7	–	23	34.8	132	37.9	109	35.8	21	42.9
Gilchrist County	231	1.7	227	57.3	210	59.5	–	–	8	62.5	64	39.1	50	44.0	14	21.4
Levy County	244	5.3	231	32.9	233	64.8	7	–	15	20.0	68	36.8	59	28.8	7	85.7
Feather Sound CDP, Pinellas County	2 886	8.8	2 632	18.7	2 704	67.2	52	13.5	173	28.3	822	34.2	754	33.6	44	27.3
Fellsmere city, Indian River County	2 179	28.6	1 556	49.0	1 956	56.3	240	53.3	553	75.9	537	50.3	447	52.3	71	47.9
Fernandina Beach city, Nassau County	8 765	1.9	8 598	47.7	8 221	55.8	58	20.7	328	36.3	2 312	42.3	1 802	38.4	407	54.5
Fern Park CDP, Seminole County	8 294	7.3	7 690	23.0	7 827	45.4	174	36.2	759	41.0	2 308	41.4	1 837	38.3	372	58.3
Ferry Pass CDP, Escambia County	26 301	3.7	25 317	36.6	24 544	64.2	124	45.2	1 240	35.7	7 125	46.1	5 642	42.2	1 254	61.9
Five Points CDP, Columbia County	1 214	1.2	1 199	64.8	1 134	41.5	–	–	37	40.5	252	59.5	184	48.4	58	87.9
Flagler Beach city, Flagler County	3 821	6.1	3 588	20.4	3 676	68.0	37	51.4	204	49.0	1 254	24.9	1 064	21.1	114	48.2
Floral City CDP, Citrus County	2 698	5.8	2 542	28.5	2 557	51.1	20	–	84	40.5	836	31.5	712	24.7	95	75.8
Florida City city, Dade County	5 808	9.7	5 243	62.2	5 166	49.7	415	40.7	729	54.0	1 227	57.6	723	51.5	419	66.6
Florida Ridge CDP, Indian River County	12 218	5.4	11 553	29.2	11 443	54.9	89	9.0	559	14.5	3 697	37.7	3 236	35.3	362	54.4
Forest City CDP, Seminole County	10 638	9.9	9 581	26.0	10 048	63.1	337	15.1	1 244	44.6	2 828	47.9	2 296	47.0	401	45.9
Forest Island Park CDP, Lee County	5 904	4.4	5 647	11.0	5 737	64.5	10	100.0	282	22.0	2 126	17.6	1 937	15.7	105	29.5
Fort Lauderdale city, Broward County	149 377	17.4	123 414	31.6	140 473	52.1	4 477	36.6	22 591	45.7	34 763	38.3	24 724	33.1	7 346	54.5
Fort Meade city, Polk County	4 976	5.1	4 724	65.8	4 561	45.1	152	29.6	438	39.7	1 343	44.8	1 007	38.6	286	62.6
Fort Myers city, Lee County	45 206	4.6	43 126	39.6	41 333	60.5	693	26.0	3 437	45.7	10 773	46.0	7 215	38.2	2 871	62.2
Fort Myers Beach CDP, Lee County	9 284	6.2	8 708	9.0	9 068	50.4	30	–	477	22.9	2 877	13.3	2 610	10.9	183	37.2
Fort Myers Shores CDP, Lee County	5 460	2.3	5 336	31.6	5 086	46.9	110	18.2	290	31.0	1 601	48.3	1 249	44.6	265	71.3
Fort Pierce city, St. Lucie County	36 830	9.3	33 411	46.0	33 717	54.7	801	45.4	3 104	51.3	9 197	41.0	6 139	30.6	2 492	65.2
Fort Pierce North CDP, St. Lucie County	5 833	3.9	5 604	56.1	5 372	39.2	96	35.4	392	43.9	1 488	43.9	1 068	40.9	318	50.0
Fort Pierce South CDP, St. Lucie County	5 320	2.6	5 183	38.5	4 872	48.3	25	–	279	33.7	1 470	47.2	1 216	43.3	203	70.0
Fort Walton Beach city, Okaloosa County	21 468	4.8	20 430	25.4	20 044	51.4	172	49.4	1 052	35.7	6 165	43.1	4 894	40.5	1 018	56.6
Fort White town, Columbia County	320	.6	318	74.2	294	39.1	–	–	3	–	90	34.4	66	30.3	10	70.0
Freeport city, Walton County	848	.5	844	61.1	805	40.7	8	100.0	37	37.8	238	42.9	189	40.7	40	57.5
Frostproof city, Polk County	2 840	7.3	2 633	46.5	2 689	44.4	107	19.6	267	24.3	883	37.3	735	31.2	124	61.3
Fruit Cove CDP, St. Johns County	5 904	3.1	5 720	43.2	5 532	52.4	40	–	213	42.3	1 670	54.4	1 486	51.6	151	81.5
Fruitland Park city, Lake County	2 709	3.0	2 628	39.6	2 547	37.2	–	–	151	52.3	836	46.9	714	45.7	99	43.4
Fruitville CDP, Sarasota County	9 808	3.5	9 465	27.3	8 932	65.3	100	65.0	635	35.7	2 848	50.9	2 581	50.0	237	63.7
Fussels Corner CDP, Polk County	3 750	2.1	3 670	52.7	3 358	42.7	41	–	116	43.1	1 048	44.7	870	44.8	142	41.5
Gainesville city, Alachua County	84 770	8.1	77 862	47.0	79 894	66.0	967	30.8	7 942	31.4	17 524	48.2	12 867	46.0	3 919	56.3
Gandy CDP, Pinellas County	2 968	6.4	2 777	14.4	2 965	74.3	24	100.0	262	13.7	671	8.5	533	5.8	106	24.5
Gibsonia CDP, Polk County	5 168	2.7	5 031	33.7	4 885	53.1	81	21.0	185	31.4	1 541	42.2	1 361	40.0	130	60.0
Gibsonton CDP, Hillsborough County	7 706	4.7	7 344	38.5	7 017	57.8	172	20.9	620	46.3	1 990	45.8	1 510	42.3	307	56.4
Gifford CDP, Indian River County	6 278	5.4	5 938	59.3	5 773	52.2	32	37.5	201	64.7	1 430	50.4	915	42.5	383	67.4
Gladeview CDP, Dade County	15 637	13.4	13 545	71.0	13 895	34.7	452	44.5	1 727	73.4	3 660	50.1	1 369	38.6	2 022	61.6
Glencoe CDP, Volusia County	2 277	3.5	2 197	25.4	2 138	54.3	10	–	61	45.9	743	41.9	630	36.8	91	69.2
Glen Ridge town, Palm Beach County	181	6.6	169	33.7	176	46.0	8	–	8	–	55	23.6	47	27.7	3	–
Glen St. Mary town, Baker County	473	–	473	77.4	438	50.0	–	–	5	–	132	43.9	109	45.9	22	31.8
Glenvar Heights CDP, Dade County	14 823	38.2	9 164	41.1	14 009	58.6	852	17.6	5 924	40.9	3 671	35.7	2 843	35.2	552	36.8
Golden Beach town, Dade County	796	24.0	605	29.6	737	49.9	41	2.4	169	29.0	228	45.6	193	48.2	22	27.3
Golden Gate CDP, Collier County	14 148	9.1	12 857	27.3	12 754	66.8	497	18.9	1 593	42.3	3 854	57.2	3 226	55.5	442	65.8
Golden Glades CDP, Dade County	25 474	34.7	16 626	45.7	23 469	59.5	1 782	21.4	7 126	49.2	6 285	52.8	4 256	51.6	1 443	59.2
Golden Lakes CDP, Palm Beach County	3 867	12.7	3 377	10.7	3 804	45.1	24	100.0	525	31.8	1 162	8.0	1 118	7.1	22	–
Goldenrod CDP	12 362	7.9	11 387	22.7	11 565	56.0	297	22.9	1 143	30.1	3 229	47.4	2 725	44.4	392	65.3
Orange County	5 760	10.5	5 153	19.9	5 381	70.0	144	25.0	616	35.6	1 385	43.7	1 177	39.8	170	72.9
Seminole County	6 602	5.6	6 234	25.0	6 184	43.7	153	20.9	527	23.7	1 844	50.1	1 548	47.9	222	59.5
Golf village, Palm Beach County	191	7.3	177	11.9	191	34.0	–	–	17	5.9	73	5.5	69	2.9	4	50.0
Golfview town, Palm Beach County	142	4.2	136	45.6	136	10.3	–	–	13	–	41	26.8	38	26.3	3	33.3
Gonzalez CDP, Escambia County	7 669	1.0	7 591	47.1	7 066	48.0	34	52.9	91	34.1	2 284	50.9	1 986	50.1	212	53.3
Goulding CDP, Escambia County	4 159	.9	4 121	56.2	3 930	39.0	20	50.0	140	40.0	879	33.3	389	13.6	445	47.2
Goulds CDP, Dade County	7 284	8.9	6 638	69.6	6 369	42.7	266	9.8	606	44.4	1 601	56.4	715	47.7	766	64.5
Graceville city, Jackson County	2 675	.7	2 657	47.9	2 463	54.3	24	54.2	46	60.9	715	52.2	578	49.7	124	65.3
Grand Ridge town, Jackson County	545	.4	543	72.4	515	37.5	5	–	2	–	166	47.6	131	45.0	32	53.1
Greater Northdale CDP, Hillsborough County	16 318	10.9	14 545	26.6	15 077	56.9	415	33.0	1 696	30.5	4 494	61.1	3 928	58.8	425	81.9
Greenacres City city, Palm Beach County	18 683	9.5	16 902	22.5	17 563	60.1	290	36.2	2 070	40.7	5 496	34.2	4 571	32.9	724	42.0
Green Cove Springs city, Clay County	4 497	1.5	4 429	52.4	4 160	51.8	34	55.9	206	52.9	1 148	46.1	849	42.6	258	58.9
Greensboro town, Gadsden County	564	6.0	530	67.2	524	38.0	33	–	61	68.9	141	44.0	98	45.9	36	47.2
Greenville town, Madison County	950	–	950	77.6	804	37.4	11	–	5	–	223	64.6	122	53.3	85	81.2
Greenwood town, Jackson County	443	.9	439	60.8	413	20.3	4	–	5	60.0	122	38.5	108	39.8	7	28.6
Gretna city, Gadsden County	1 981	1.0	1 961	86.1	1 763	28.5	25	16.0	61	50.8	422	56.9	203	55.2	183	57.9
Grove City CDP, Charlotte County	2 415	3.1	2 339	10.9	2 321	44.5	–	–	76	39.5	806	19.4	712	16.9	45	31.1
Groveland city, Lake County	2 300	3.0	2 232	54.3	2 093	57.2	58	53.4	100	31.0	595	45.2	473	42.5	93	59.1
Gulf Breeze city, Santa Rosa County	5 530	4.1	5 303	28.6	5 244	42.4	52	13.5	219	30.1	1 680	39.9	1 397	39.4	194	38.1
Gulf Gate Estates CDP, Sarasota County	11 622	6.3	10 893	11.7	11 234	53.0	103	13.6	814	38.1	3 325	25.2	2 806	22.6	393	40.5
Gulfport city, Pinellas County	11 727	9.6	10 606	19.9	11 200	47.7	53	9.4	1 262	39.1	3 225	28.8	2 561	26.9	589	39.7
Gulf Stream town, Palm Beach County	719	3.9	691	14.3	690	45.5	9	33.3	43	44.2	237	21.5	216	19.4	15	46.7

Table 2. **Selected Social Characteristics: 1990**—Con.

[Data based on sample and subject to sampling variability, see text. For definitions of terms and meanings of symbols, see text]

State County Place and [In Selected States] County Subdivision	All persons				Persons 5 years and over		Persons who speak a language other than English at home				Family households					
			Native				Persons 5 to 17 years		Persons 18 years and over				Married-couple family		Female householder, no husband present	
	Total	Percent foreign born	Total	Percent born in State of residence	Total	Percent living in different house in 1985	Total	Percent who do not speak English "very well"	Total	Percent who do not speak English "very well"	Total	Percent with own children under 18 years	Total	Percent with own children under 18 years	Total	Percent with own children under 18 years
PLACE AND COUNTY SUBDIVISION—Con.																
Haines City city, Polk County	11 683	4.5	11 161	48.2	10 702	46.8	248	12.9	668	55.2	3 211	44.8	2 322	40.8	776	55.3
Hallandale city, Broward County	30 996	25.0	23 254	19.5	29 903	43.6	594	23.9	7 007	38.9	8 464	19.3	6 825	14.7	1 298	40.4
Hammocks CDP, Dade County	10 897	38.6	6 692	37.7	9 964	86.7	1 069	25.9	4 040	37.1	2 891	56.0	2 334	57.6	425	58.6
Hampton city, Bradford County	309	–	309	67.6	256	49.2	13	15.4	4	50.0	71	54.9	58	51.7	11	81.8
Hamptons at Boca Raton CDP, Palm Beach County	11 686	17.0	9 699	8.3	11 311	41.6	108	35.2	1 665	33.5	3 834	18.7	3 609	18.5	168	21.4
Harbor Bluffs CDP, Pinellas County	2 643	7.2	2 453	14.9	2 569	37.1	25	–	179	14.0	930	27.3	822	24.1	77	44.2
Harbour Heights CDP, Charlotte County	2 511	5.7	2 368	8.7	2 409	67.1	16	–	93	31.2	842	26.4	757	22.2	47	85.1
Harlem CDP, Hendry County	2 791	8.3	2 560	71.1	2 469	28.4	21	42.9	30	26.7	659	61.2	336	54.8	261	63.2
Hastings town, St. Johns County	575	.3	573	73.3	539	31.2	4	–	5	–	146	50.7	93	47.3	51	54.9
Havana town, Gadsden County	1 473	1.2	1 455	72.4	1 291	45.7	12	–	17	52.9	404	47.5	252	45.2	141	47.5
Haverhill town, Palm Beach County	1 069	4.8	1 018	40.7	1 005	43.8	22	–	57	15.8	289	44.3	252	43.7	22	40.9
Hawthorne city, Alachua County	1 305	.3	1 301	72.9	1 199	35.4	2	–	13	30.8	345	42.9	224	44.6	101	42.6
Hawthorne CDP, Lake County	1 832	5.4	1 733	.9	1 832	39.0	–	–	78	42.3	683	–	661	–	22	–
Hernando CDP, Citrus County	2 066	2.1	2 022	30.4	1 984	41.1	8	–	31	–	643	20.8	592	22.0	41	9.8
Hernando Beach CDP, Hernando County	1 749	6.1	1 643	10.5	1 731	45.1	–	–	127	26.0	651	18.7	624	18.1	9	–
Hialeah city, Dade County	188 004	70.4	55 632	57.9	175 759	55.1	29 079	33.0	128 369	70.9	49 272	45.0	37 174	44.1	8 662	49.5
Hialeah Gardens city, Dade County	7 713	65.8	2 637	49.1	7 068	68.5	1 039	29.5	4 989	64.3	2 093	50.4	1 607	54.1	376	35.4
Highland Beach town, Palm Beach County	3 176	11.6	2 809	2.2	3 176	51.9	15	–	355	17.7	1 156	6.2	1 040	4.3	96	17.7
Highland City CDP, Polk County	1 844	2.1	1 805	59.3	1 715	49.6	7	–	58	84.5	550	51.6	425	49.2	109	62.4
Highland Park village, Polk County	139	4.3	133	15.8	137	50.4	2	100.0	8	–	45	20.0	41	17.1	2	–
High Point CDP, Hernando County	2 846	5.7	2 683	5.6	2 816	41.0	–	–	103	43.7	1 042	7.8	954	6.8	80	20.0
High Point CDP, Palm Beach County	2 331	8.0	2 145	7.2	2 264	46.0	–	–	258	26.7	924	4.7	878	3.3	36	38.9
Highpoint CDP, Pinellas County	13 818	5.5	13 061	22.8	12 780	63.0	71	60.6	723	34.6	3 853	42.5	3 031	36.9	667	67.6
High Springs city, Alachua County	3 188	1.1	3 154	69.4	3 046	49.2	59	40.7	113	22.1	902	46.1	672	41.5	172	52.3
Hiland Park CDP, Bay County	3 865	1.6	3 802	57.0	3 529	49.1	–	–	45	15.6	1 182	50.5	856	44.2	236	68.6
Hillcrest Heights town, Polk County	250	1.2	247	33.6	236	30.1	3	–	5	–	73	43.8	63	44.4	6	66.7
Hilliard town, Nassau County	1 751	1.1	1 732	52.7	1 599	47.8	6	–	26	42.3	480	57.7	349	55.3	127	64.6
Hillsboro Beach town, Broward County	1 748	7.6	1 615	2.7	1 735	42.7	3	–	128	25.0	598	5.7	562	4.6	28	17.9
Hobe Sound CDP, Martin County	11 507	4.9	10 946	18.6	10 968	59.2	84	35.7	607	38.2	3 531	27.6	3 209	25.6	215	36.7
Holden Heights CDP, Orange County	4 387	5.8	4 134	33.6	4 110	52.4	76	5.3	345	40.0	1 127	37.4	896	33.4	145	50.3
Holiday CDP, Pasco County	19 360	9.8	17 472	11.7	18 631	42.4	152	6.6	2 022	32.1	6 272	20.3	5 489	17.7	622	39.2
Holly Hill city, Volusia County	11 141	4.1	10 683	29.6	10 454	51.3	43	25.6	652	43.9	3 084	38.0	2 279	34.5	622	46.8
Hollywood city, Broward County	121 697	17.8	100 040	27.9	114 861	50.4	3 725	31.0	21 478	41.2	32 427	37.3	25 428	35.2	5 303	47.2
Holmes Beach city, Manatee County	4 810	4.3	4 602	17.0	4 647	55.4	19	57.9	186	17.7	1 425	22.1	1 193	16.3	169	51.5
Homestead city, Dade County	26 866	19.8	21 540	42.0	23 955	66.3	2 296	31.3	7 001	60.3	6 595	55.3	4 158	49.7	1 798	68.7
Homestead AFB CDP, Dade County	5 153	7.9	4 746	21.4	4 362	88.9	92	34.8	597	35.8	1 262	75.4	1 179	74.3	48	85.4
Homosassa CDP, Citrus County	2 170	3.9	2 085	27.3	2 130	57.7	–	–	87	65.5	739	20.8	706	18.3	27	70.4
Homosassa Springs CDP, Citrus County	6 271	4.5	5 988	24.7	5 888	53.5	26	–	237	29.1	2 004	32.9	1 801	28.0	174	72.4
Horseshoe Beach town, Dixie County	289	1.7	284	67.6	258	53.5	7	–	11	45.5	71	52.1	56	55.4	9	–
Howey-in-the-Hills town, Lake County	719	1.4	709	28.3	673	51.9	–	–	25	32.0	229	33.2	205	33.7	21	28.6
Hudson CDP, Pasco County	7 248	4.5	6 920	12.6	7 008	51.1	14	–	372	22.8	2 312	21.4	2 029	17.9	211	43.6
Hutchinson Island South CDP, St. Lucie County	3 893	7.1	3 615	2.4	3 877	51.2	–	–	251	15.9	1 480	1.1	1 402	.6	43	18.6
Hypoluxo town, Palm Beach County	833	15.7	702	15.4	810	55.2	17	58.8	161	47.8	270	19.3	243	17.7	16	37.5
Immokalee CDP, Collier County	14 120	26.5	10 373	56.0	12 499	51.4	2 810	42.1	5 788	57.9	2 877	68.0	1 714	72.0	721	61.0
Indialantic town, Brevard County	2 834	6.3	2 656	15.9	2 748	51.1	15	–	206	20.9	827	29.0	696	27.0	116	44.8
Indian Creek village, Dade County	52	15.4	44	–	52	28.8	–	–	3	–	10	–	10	–	–	–
Indian Harbour Beach city, Brevard County	6 933	5.9	6 525	16.4	6 651	54.0	52	48.1	429	25.4	2 025	32.7	1 642	30.8	270	42.2
Indian River Estates CDP, St. Lucie County	4 858	4.1	4 660	34.0	4 538	55.2	17	–	161	32.9	1 431	42.2	1 311	40.4	96	61.5
Indian River Shores town, Indian River County	2 276	5.2	2 157	3.3	2 266	52.3	4	–	147	26.5	852	5.8	830	5.4	20	20.0
Indian Rocks Beach city, Pinellas County	3 963	6.2	3 719	14.0	3 842	63.9	27	–	292	25.7	1 117	29.2	856	27.8	146	46.6
Indian Shores town, Pinellas County	1 405	5.4	1 329	13.4	1 383	62.5	–	–	107	8.4	412	17.0	337	13.6	62	32.3
Indiantown CDP, Martin County	4 794	17.5	3 953	49.9	4 361	58.1	369	36.9	932	66.6	1 199	44.5	872	41.6	222	49.1
Inglis town, Levy County	1 256	1.2	1 241	33.7	1 198	56.6	4	–	30	16.7	360	31.4	309	30.1	34	35.3
Interlachen town, Putnam County	1 160	3.2	1 123	35.2	1 083	43.4	60	10.0	119	36.1	339	40.1	277	37.5	38	63.2
Inverness city, Citrus County	5 797	5.9	5 457	21.7	5 557	59.1	55	30.9	418	35.9	1 616	30.3	1 250	25.2	300	50.7
Inwood CDP, Polk County	6 824	3.6	6 580	45.6	6 323	51.0	53	94.3	317	44.8	1 914	42.8	1 400	37.1	393	60.8
Iona CDP, Lee County	9 511	4.5	9 082	12.4	9 167	57.5	78	15.4	445	36.4	3 042	20.9	2 751	17.4	179	52.0
Islamorada CDP, Monroe County	1 293	12.8	1 127	24.0	1 263	55.3	27	–	222	34.2	347	25.4	294	22.4	36	61.1
Islandia city, Dade County	11	100.0	–	–	11	100.0	–	–	11	100.0	–	–	–	–	–	–
Ives Estates CDP, Dade County	13 531	23.4	10 359	30.1	12 726	53.7	390	49.5	2 934	31.4	3 822	36.9	3 170	33.3	533	53.8

Table 2. **Selected Social Characteristics: 1990**—Con.

[Data based on sample and subject to sampling variability, see text. For definitions of terms and meanings of symbols, see text]

State County Place and [In Selected States] County Subdivision	All persons				Persons 5 years and over		Persons who speak a language other than English at home				Family households					
			Native				Persons 5 to 17 years		Persons 18 years and over				Married-couple family		Female householder, no husband present	
	Total	Percent foreign born	Total	Percent born in State of residence	Total	Percent living in different house in 1985	Total	Percent who do not speak English "very well"	Total	Percent who do not speak English "very well"	Total	Percent with own children under 18 years	Total	Percent with own children under 18 years	Total	Percent with own children under 18 years
PLACE AND COUNTY SUBDIVISION—Con.																
Jacksonville Beach city, Duval County	17 839	4.6	17 015	34.7	16 784	54.0	140	25.7	910	27.7	4 608	42.3	3 602	39.5	788	52.5
Jacksonville city (remainder), Duval County	635 230	3.4	613 467	48.8	583 740	53.5	6 336	27.4	31 333	31.9	168 078	50.5	128 106	48.6	32 715	59.1
Jacob City city, Jackson County	259	–	259	91.5	246	38.6	–	–	–	–	69	56.5	47	61.7	19	52.6
Jan Phyl Village CDP, Polk County	5 308	3.4	5 127	45.5	4 794	47.4	57	24.6	232	31.5	1 495	53.2	1 229	53.3	230	53.0
Jasmine Estates CDP, Pasco County	17 136	9.0	15 590	9.1	16 548	47.5	93	11.8	1 798	28.9	5 695	20.9	5 094	18.6	482	44.2
Jasper city, Hamilton County	2 099	.3	2 093	65.1	1 938	43.2	23	39.1	29	20.7	548	49.8	319	43.6	187	63.6
Jay town, Santa Rosa County	667	–	667	48.6	602	53.3	4	–	10	–	153	60.1	110	61.8	36	66.7
Jennings town, Hamilton County	658	2.7	640	64.5	599	41.2	18	38.9	26	34.6	172	51.7	103	47.6	65	61.5
Jensen Beach CDP, Martin County	9 831	6.0	9 241	16.0	9 419	51.7	99	23.2	568	29.4	2 931	33.3	2 480	31.1	326	37.4
June Park CDP, Brevard County	4 080	4.5	3 898	28.2	3 875	39.4	8	62.5	109	10.1	1 280	34.3	1 122	33.5	107	41.1
Juno Beach town, Palm Beach County	2 121	9.3	1 924	6.8	2 103	58.0	3	–	220	40.5	653	8.0	598	6.9	39	25.6
Jupiter town, Palm Beach County	24 986	6.0	23 480	20.2	23 487	69.4	263	35.7	1 520	36.3	7 355	39.1	6 406	36.3	737	63.2
Jupiter Inlet Colony town, Palm Beach County	393	8.9	358	9.5	380	38.7	2	100.0	23	52.2	129	12.4	116	7.8	10	60.0
Jupiter Island town, Martin County	546	8.8	498	5.6	535	38.9	–	–	63	33.3	184	9.8	174	9.2	10	20.0
Kathleen CDP, Polk County	2 794	.9	2 769	56.0	2 573	50.4	28	17.9	112	34.8	756	60.6	644	57.8	94	83.0
Kendale Lakes CDP, Dade County	48 524	50.7	23 923	49.1	44 748	55.9	6 974	26.2	24 143	48.0	12 900	56.7	10 254	57.8	1 997	56.9
Kendall CDP, Dade County	87 271	30.0	61 101	40.1	81 485	55.2	6 199	24.7	26 013	39.5	22 946	48.7	18 686	49.5	3 241	51.5
Kendall Green CDP, Broward County	3 815	18.8	3 097	22.2	3 541	40.5	128	66.4	697	66.1	1 005	32.5	883	32.2	93	46.2
Kendall Lakes West CDP, Dade County	6 038	53.1	2 833	42.3	5 445	84.8	727	23.0	2 842	48.2	1 607	61.5	1 201	62.4	325	71.4
Kenneth City town, Pinellas County	4 462	7.2	4 141	21.8	4 224	43.2	29	37.9	357	36.7	1 312	34.0	1 040	28.5	232	52.2
Kensington Park CDP, Sarasota County	2 921	6.7	2 725	25.7	2 768	42.3	34	14.7	148	37.2	899	27.6	746	24.3	107	44.9
Key Biscayne CDP, Dade County	8 854	41.6	5 172	25.0	8 366	58.8	765	26.4	3 581	28.4	2 487	35.7	2 143	32.3	248	67.3
Key Colony Beach city, Monroe County	958	9.1	871	6.2	929	48.3	–	–	38	31.6	327	13.5	298	10.1	24	37.5
Key Largo CDP, Monroe County	11 350	11.5	10 049	26.5	10 846	52.8	242	48.8	1 265	38.7	3 284	30.6	2 837	26.4	318	56.6
Keystone Heights city, Clay County	1 315	2.5	1 282	46.5	1 228	47.6	7	–	30	13.3	378	49.2	332	46.4	40	67.5
Key West city, Monroe County	24 832	9.3	22 520	36.6	23 022	62.0	490	35.5	4 394	36.5	5 773	45.5	4 630	45.4	826	48.9
Kings Point CDP, Palm Beach County	12 422	16.8	10 335	.4	12 422	36.2	–	–	1 792	25.7	4 451	–	4 286	–	108	–
Kissimmee city, Osceola County	30 050	8.2	27 576	25.5	27 656	70.2	1 032	20.2	3 870	43.9	7 899	51.0	5 983	49.8	1 418	57.1
La Belle city, Hendry County	2 657	5.4	2 513	47.5	2 520	49.0	84	34.5	263	29.7	712	41.6	585	42.6	97	48.5
Lacoochee CDP, Pasco County	1 985	7.0	1 846	58.2	1 681	57.2	86	–	184	53.8	530	64.5	329	52.6	172	84.9
La Crosse town, Alachua County	123	2.4	120	70.8	117	22.2	–	–	–	–	39	28.2	28	17.9	6	100.0
Lady Lake town, Lake County	8 071	4.7	7 689	12.3	7 831	75.3	–	–	565	26.4	3 135	12.8	2 906	8.4	163	71.2
Laguna Beach CDP, Bay County	1 700	4.5	1 624	13.4	1 646	67.7	6	–	26	7.7	551	20.5	508	16.5	34	85.3
Lake Alfred city, Polk County	3 622	3.1	3 508	41.4	3 402	46.5	26	61.5	119	27.7	991	38.0	830	37.0	133	44.4
Lake Buena Vista city, Orange County	1 393	80.4	273	6.2	1 393	97.6	7	100.0	961	54.1	33	12.1	19	21.1	7	–
Lake Butler city, Union County	2 086	1.4	2 056	74.4	1 880	51.4	24	58.3	62	43.5	555	63.4	330	58.5	193	73.6
Lake City city, Columbia County	9 927	1.7	9 763	68.8	9 216	48.2	11	54.5	276	27.2	2 530	42.2	1 651	36.3	760	57.5
Lake Clarke Shores town, Palm Beach County	3 354	15.7	2 828	44.4	3 180	33.2	100	–	532	30.1	956	42.3	888	42.5	32	–
Lake Hamilton town, Polk County	1 128	1.8	1 108	46.5	1 033	40.9	–	–	22	36.4	321	41.4	251	41.4	50	44.0
Lake Helen city, Volusia County	2 315	1.1	2 289	42.6	2 173	34.7	9	33.3	35	25.7	676	42.8	528	40.3	126	48.4
Lakeland city, Polk County	70 576	4.3	67 565	40.4	66 135	55.1	750	24.1	3 518	38.0	19 414	38.7	15 242	33.8	3 403	59.4
Lakeland Highlands CDP, Polk County	9 972	4.3	9 544	32.4	9 383	49.0	164	28.7	455	23.1	3 078	46.8	2 818	44.4	209	69.4
Lake Lorraine CDP, Okaloosa County	6 777	5.5	6 401	19.8	6 326	59.6	61	36.1	424	38.4	1 945	54.0	1 580	50.6	307	71.3
Lake Lucerne CDP, Dade County	9 478	15.3	8 032	69.1	8 600	39.9	388	44.6	1 331	58.5	2 069	55.1	1 093	53.4	785	60.1
Lake Magdalene CDP, Hillsborough County	15 973	5.2	15 143	38.4	15 089	52.2	286	39.9	1 278	28.6	4 392	41.8	3 662	40.2	624	49.4
Lake Mary city, Seminole County	5 929	3.3	5 733	32.2	5 472	55.7	50	88.0	259	43.6	1 734	48.6	1 537	48.6	157	60.5
Lake Panasoffkee CDP, Sumter County	2 776	1.9	2 723	26.6	2 658	52.8	–	–	57	38.6	934	18.5	830	14.7	82	47.6
Lake Park town, Palm Beach County	6 704	14.6	5 726	31.7	6 256	57.6	213	43.7	869	47.1	1 746	36.3	1 285	28.9	346	56.1
Lake Placid town, Highlands County	1 182	13.6	1 021	53.4	1 068	48.6	51	37.3	128	75.0	309	54.7	238	50.8	45	84.4
Lake Sarasota CDP, Sarasota County	4 117	5.8	3 877	26.0	3 738	67.5	84	52.4	244	48.8	1 184	58.9	1 016	60.1	120	54.2
Lakes by the Bay CDP, Dade County	5 615	21.0	4 435	33.3	5 186	81.4	364	27.2	1 317	34.7	1 554	50.6	1 410	49.1	98	66.3
Lakeside CDP, Clay County	29 137	3.6	28 075	29.2	27 009	61.6	386	28.8	1 354	21.4	8 198	62.1	7 049	61.4	872	71.0
Lakeside Green CDP, Palm Beach County	3 059	15.8	2 577	21.3	2 844	80.3	86	27.9	462	38.3	831	37.2	708	37.0	103	37.9
Lake Wales city, Polk County	9 670	4.3	9 259	51.0	8 950	52.8	138	23.9	521	45.7	2 536	45.8	1 730	40.0	700	60.9
Lakewood Park CDP, St. Lucie County	7 211	1.9	7 071	31.3	6 695	59.1	28	21.4	285	38.9	2 197	38.5	1 977	36.8	161	55.9
Lake Worth city, Palm Beach County	28 564	20.4	22 740	25.3	26 613	57.2	1 484	43.4	6 092	56.6	7 084	40.2	5 209	37.0	1 223	48.7
Land O' Lakes CDP, Pasco County	7 892	3.8	7 590	38.9	7 277	55.1	27	29.6	433	30.5	2 344	49.5	2 035	48.3	221	57.0
Lantana town, Palm Beach County	8 392	10.6	7 504	28.3	7 957	51.9	85	–	1 180	38.5	2 169	35.4	1 775	32.9	291	50.9
Largo city, Pinellas County	65 690	6.0	61 744	16.3	62 800	50.8	402	29.6	3 984	32.0	18 830	28.4	15 784	25.0	2 425	47.1
Lauderdale-by-the-Sea town, Broward County	2 974	15.2	2 523	7.8	2 924	48.6	19	42.1	452	31.0	802	10.2	712	10.1	63	6.3

Table 2. **Selected Social Characteristics: 1990**—Con.

[Data based on sample and subject to sampling variability, see text. For definitions of terms and meanings of symbols, see text]

State County Place and [In Selected States] County Subdivision	All persons				Persons 5 years and over		Persons who speak a language other than English at home				Family households					
			Native				Persons 5 to 17 years		Persons 18 years and over				Married-couple family		Female householder, no husband present	
	Total	Percent foreign born	Total	Percent born in State of residence	Total	Percent living in different house in 1985	Total	Percent who do not speak English "very well"	Total	Percent who do not speak English "very well"	Total	Percent with own children under 18 years	Total	Percent with own children under 18 years	Total	Percent with own children under 18 years
PLACE AND COUNTY SUBDIVISION—Con.																
Lauderdale Lakes city, Broward County	27 341	32.4	18 470	30.0	25 501	52.3	831	35.6	4 456	42.2	7 229	40.3	5 163	33.3	1 606	60.3
Lauderhill city, Broward County	49 708	20.6	39 459	31.9	46 078	60.9	998	32.9	6 087	39.6	13 333	42.1	9 811	36.8	2 738	60.6
Laurel CDP, Sarasota County	8 245	7.1	7 661	13.4	7 985	44.7	13	38.5	477	27.7	2 804	17.7	2 538	15.9	202	32.2
Laurel Hill city, Okaloosa County	569	1.2	562	44.0	514	39.5	6	16.7	7	28.6	171	46.8	123	39.0	38	71.1
Lawtey city, Bradford County	676	1.5	666	69.2	632	33.5	4	75.0	23	39.1	184	47.3	146	45.9	24	62.5
Layton city, Monroe County	190	2.1	186	18.8	182	72.5	4	100.0	7	57.1	58	5.2	52	5.8	3	–
Lazy Lake village, Broward County	32	3.1	31	–	32	56.3	–	–	–	–	9	–	9	–	–	–
Lealman CDP, Pinellas County	21 748	7.3	20 152	27.2	20 369	53.4	141	39.7	1 343	45.3	5 612	37.5	4 359	32.2	921	60.0
Lecanto CDP, Citrus County	1 309	5.9	1 232	26.5	1 217	61.5	19	–	96	56.3	423	34.8	334	37.7	55	27.3
Lee town, Madison County	291	.7	289	55.7	278	38.5	–	–	8	25.0	83	61.4	63	61.9	20	60.0
Leesburg city, Lake County	14 903	3.3	14 418	42.9	13 858	51.1	168	16.1	544	37.3	4 037	38.8	2 937	31.5	909	56.5
Lehigh Acres CDP, Lee County	13 611	8.4	12 474	12.9	12 998	50.8	102	59.8	1 167	36.2	4 419	25.8	3 876	23.3	402	41.8
Leisure City CDP, Dade County	19 379	26.8	14 193	39.3	17 894	47.2	2 416	25.2	6 313	52.4	4 862	52.1	4 002	52.2	616	53.1
Lely CDP, Collier County	3 057	4.3	2 925	5.3	2 994	65.8	18	–	184	24.5	1 036	15.3	940	14.0	77	33.8
Lighthouse Point city, Broward County	10 378	9.1	9 436	16.4	9 973	42.6	106	45.3	962	35.4	3 124	22.6	2 797	24.4	235	6.8
Lindgren Acres CDP, Dade County	22 290	36.3	14 209	43.0	20 547	58.7	2 179	15.5	7 548	32.2	6 042	59.6	4 832	62.2	1 054	50.2
Live Oak city, Suwannee County	6 332	2.0	6 208	77.2	5 878	43.3	82	24.4	208	43.8	1 603	48.8	951	41.2	584	63.7
Lochmoor Waterway Estates CDP, Lee County	4 091	3.7	3 939	21.4	3 891	49.5	50	12.0	222	41.0	1 346	37.8	1 154	33.3	141	63.1
Lockhart CDP, Orange County	11 636	6.1	10 925	37.6	10 509	57.0	290	28.6	1 003	40.0	3 003	55.1	2 248	52.0	567	66.5
Longboat Key town	5 904	6.9	5 495	3.7	5 862	45.7	7	–	394	16.5	2 215	4.9	2 133	4.2	82	23.2
Manatee County	2 528	8.1	2 324	7.1	2 509	38.9	7	–	241	19.5	874	8.4	816	7.6	58	19.0
Sarasota County	3 376	6.1	3 171	1.1	3 353	50.7	–	–	153	11.8	1 341	2.7	1 317	2.1	24	33.3
Longwood city, Seminole County	13 316	7.3	12 343	26.1	12 347	59.2	326	19.0	1 073	44.4	3 568	53.4	2 953	53.4	501	57.1
Loughman CDP, Polk County	1 207	–	1 207	34.3	1 079	58.1	–	–	–	–	325	41.5	264	38.6	45	37.8
Lower Grand Lagoon CDP, Bay County	3 388	5.2	3 211	18.5	3 262	64.7	10	–	182	31.3	978	26.8	895	24.7	74	55.4
Lutz CDP, Hillsborough County	10 552	4.2	10 107	46.2	9 730	46.8	133	20.3	564	18.4	3 052	50.7	2 715	49.8	234	66.7
Lynn Haven city, Bay County	9 298	2.3	9 088	43.0	8 724	54.1	18	–	270	27.0	2 716	48.7	2 181	48.9	428	51.6
Macclenny city, Baker County	3 966	.2	3 957	70.0	3 629	50.8	19	100.0	58	43.1	1 044	60.9	738	56.6	246	76.4
McGregor CDP, Lee County	6 504	5.0	6 176	15.6	6 277	56.9	16	–	408	31.1	2 100	27.8	1 831	26.5	192	32.3
McIntosh town, Marion County	433	3.5	418	42.1	403	43.7	5	60.0	34	35.3	142	22.5	131	21.4	11	36.4
Madeira Beach city, Pinellas County	4 225	6.5	3 949	12.2	4 105	59.1	–	–	187	32.1	1 127	19.5	974	17.1	85	25.9
Madison city, Madison County	3 360	–	3 360	78.3	3 054	38.4	9	100.0	10	40.0	834	47.7	515	38.1	302	64.9
Maitland city, Orange County	9 088	5.8	8 560	26.3	8 555	47.7	38	13.2	401	39.2	2 591	40.7	2 157	38.9	353	54.4
Malabar town, Brevard County	1 977	4.4	1 890	32.0	1 858	46.7	19	31.6	94	37.2	562	42.7	489	42.3	52	48.1
Malone town, Jackson County	767	–	767	55.0	738	29.7	2	–	10	30.0	202	45.5	141	44.0	48	58.3
Manalapan town, Palm Beach County	320	11.3	284	11.6	312	33.0	5	60.0	8	75.0	119	15.1	114	15.8	2	–
Manasota Key CDP, Charlotte County	1 326	7.5	1 226	3.6	1 315	51.2	–	–	81	22.2	463	4.5	463	4.5	–	–
Mango CDP, Hillsborough County	8 700	2.7	8 467	43.6	7 938	57.0	70	4.3	367	50.7	2 383	54.5	1 818	52.0	460	63.3
Mangonia Park town, Palm Beach County	1 453	9.6	1 314	51.5	1 326	54.2	16	56.3	77	42.9	328	54.6	175	46.3	138	62.3
Marathon CDP, Monroe County	8 857	12.1	7 782	23.5	8 378	62.0	362	36.5	1 025	54.1	2 444	34.7	2 068	27.9	299	71.9
Marco CDP, Collier County	9 493	8.2	8 716	6.5	9 194	64.7	89	43.8	847	25.4	3 265	17.4	3 045	15.4	151	45.0
Margate city, Broward County	42 985	13.6	37 155	18.2	40 735	48.7	768	31.5	5 877	37.8	12 632	31.7	10 681	29.1	1 227	51.3
Marianna city, Jackson County	6 292	1.2	6 217	69.2	5 836	45.0	47	10.6	130	29.2	1 533	48.4	968	41.4	521	63.3
Marineland town	25	–	25	24.0	25	44.0	–	–	–	–	12	–	12	–	–	–
Flagler County	25	–	25	24.0	25	44.0	–	–	–	–	12	–	12	–	–	–
St. Johns County	–	–	–	–	–	–	–	–	–	–	–	–	–	–	–	–
Mary Esther city, Okaloosa County	4 139	6.8	3 857	22.6	3 868	52.5	15	40.0	321	29.0	1 185	46.8	1 063	45.2	100	75.0
Mascotte city, Lake County	1 761	9.8	1 589	48.7	1 579	59.8	165	37.0	395	55.4	472	58.7	373	60.6	63	55.6
Mayo town, Lafayette County	956	7.2	887	74.5	883	45.8	18	50.0	72	93.1	250	61.2	157	60.5	83	61.4
Meadow Wood CDP, Orange County	4 876	13.0	4 244	21.4	4 444	73.2	523	27.5	1 355	46.0	1 306	58.7	1 175	58.6	102	47.1
Medley town, Dade County	685	44.7	379	40.4	643	38.7	16	37.5	296	61.1	179	28.5	141	24.8	13	46.2
Medulla CDP, Polk County	3 977	2.1	3 895	54.7	3 617	60.0	17	41.2	100	33.0	1 126	50.1	923	49.3	169	59.2
Melbourne city, Brevard County	59 646	6.3	55 879	26.7	55 987	58.9	517	33.7	4 310	35.2	15 965	40.3	12 915	36.9	2 485	58.1
Melbourne Beach town, Brevard County	3 031	3.6	2 921	13.4	2 864	47.7	12	–	122	61.5	984	27.8	855	28.8	83	24.1
Melbourne Village town, Brevard County	609	5.1	578	15.7	592	35.6	–	–	10	–	206	19.9	198	18.7	8	50.0
Melrose Park CDP, Broward County	6 477	30.2	4 518	44.3	5 942	61.2	153	41.2	544	48.9	1 588	54.0	1 150	55.6	347	42.7
Memphis CDP, Manatee County	6 760	8.5	6 186	55.1	6 108	51.3	198	45.5	687	67.5	1 761	36.7	1 299	34.6	383	38.6
Merritt Island CDP, Brevard County	32 886	5.1	31 210	26.5	31 016	50.4	238	17.6	1 951	33.7	9 657	37.9	8 050	36.6	1 217	46.2
Mexico Beach city, Bay County	992	1.2	980	25.2	944	49.8	–	–	15	60.0	319	31.0	284	24.6	28	85.7
Miami city, Dade County	358 548	59.7	144 420	59.9	333 063	54.3	40 970	44.8	203 074	72.2	85 010	41.9	51 812	38.4	24 103	49.9
Miami Beach city, Dade County	92 639	51.3	45 102	23.6	88 397	61.8	6 392	40.8	47 015	58.9	21 326	33.0	15 157	27.5	4 459	51.1
Miami Gardens-Utopia-Carver CDP, Broward County	7 448	12.5	6 514	59.3	6 830	43.4	235	27.7	768	50.7	1 773	50.9	1 146	46.7	502	59.4
Miami Lakes CDP, Dade County	12 750	29.4	8 999	38.8	11 960	60.3	886	17.5	4 070	33.9	3 405	40.4	2 812	40.4	513	40.2
Miami Shores village, Dade County	10 084	24.0	7 668	38.5	9 386	46.8	489	18.6	2 220	40.8	2 570	42.5	2 050	42.2	329	39.2
Miami Springs city, Dade County	13 268	33.5	8 819	41.9	12 449	51.7	1 112	27.4	4 600	52.0	3 374	41.8	2 782	42.2	446	42.6

Table 2. **Selected Social Characteristics: 1990**—Con.

[Data based on sample and subject to sampling variability, see text. For definitions of terms and meanings of symbols, see text]

State County Place and [In Selected States] County Subdivision	All persons				Persons 5 years and over		Persons who speak a language other than English at home				Family households					
			Native				Persons 5 to 17 years		Persons 18 years and over				Married-couple family		Female householder, no husband present	
	Total	Percent foreign born	Total	Percent born in State of residence	Total	Percent living in different house in 1985	Total	Percent who do not speak English "very well"	Total	Percent who do not speak English "very well"	Total	Percent with own children under 18 years	Total	Percent with own children under 18 years	Total	Percent with own children under 18 years
PLACE AND COUNTY SUBDIVISION—Con.																
Micanopy town, Alachua County	609	2.0	597	64.2	557	29.8	–	–	4	50.0	161	29.8	123	29.3	35	34.3
Micco CDP, Brevard County	8 757	5.8	8 253	6.2	8 618	50.5	–	–	286	22.4	3 239	7.7	3 034	6.3	180	32.2
Middleburg CDP, Clay County	6 223	2.5	6 067	54.2	5 652	53.3	66	37.9	133	19.5	1 706	60.3	1 525	59.2	96	74.0
Mid Florida Lakes CDP, Lake County	2 743	4.0	2 634	7.5	2 688	35.1	–	–	161	20.5	951	11.7	917	11.2	26	30.8
Midway city, Gadsden County	874	.5	870	87.7	815	22.9	20	35.0	23	21.7	212	50.5	107	40.2	87	59.8
Milton city, Santa Rosa County	7 216	2.3	7 049	44.0	6 518	53.4	19	31.6	310	11.6	1 932	48.0	1 504	45.2	380	60.8
Mims CDP, Brevard County	9 412	3.4	9 095	36.3	8 783	42.5	33	39.4	283	30.4	2 581	43.4	2 051	43.8	415	45.8
Minneola city, Lake County	1 515	1.8	1 487	30.5	1 399	63.1	28	21.4	38	47.4	445	47.4	369	47.4	58	51.7
Miramar city, Broward County	40 663	20.1	32 507	38.7	37 394	53.6	1 648	24.2	6 744	38.1	11 140	51.0	8 590	51.1	1 968	51.2
Miramar Beach CDP, Walton County	1 639	4.5	1 566	19.0	1 567	61.5	–	–	49	14.3	518	26.1	488	23.8	19	100.0
Mission Bay CDP, Palm Beach County	1 191	7.9	1 097	11.0	1 083	69.1	–	–	94	46.8	401	42.6	355	40.8	46	56.5
Molino CDP, Escambia County	1 173	–	1 173	68.3	1 067	30.9	–	–	20	–	331	53.8	306	53.6	25	56.0
Monticello city, Jefferson County	2 524	1.7	2 481	61.2	2 313	39.1	12	–	71	49.3	657	57.1	402	57.0	208	63.5
Montverde town, Lake County	953	9.1	866	32.8	916	62.1	69	56.5	75	68.0	223	31.8	201	31.8	13	15.4
Moore Haven city, Glades County	1 432	9.2	1 300	53.4	1 322	47.4	84	11.9	161	57.1	371	44.5	304	43.4	40	42.5
Morse Shores CDP, Lee County	3 771	4.2	3 613	27.8	3 610	47.5	106	82.1	274	39.1	1 155	24.8	1 010	23.1	81	58.0
Mount Dora city, Lake County	7 213	4.7	6 873	34.6	6 751	55.4	98	35.7	572	32.9	1 994	38.6	1 515	35.2	367	64.6
Mount Plymouth CDP, Lake County	1 905	5.7	1 797	34.8	1 766	53.3	9	100.0	145	48.3	661	34.9	551	38.5	70	27.1
Mulberry city, Polk County	2 984	2.6	2 905	55.2	2 744	51.9	16	–	98	39.8	904	40.2	729	36.2	159	62.3
Myrtle Grove CDP, Escambia County	17 402	4.8	16 575	29.3	16 137	61.2	163	44.2	1 114	28.1	4 469	45.4	3 667	42.7	663	62.7
Naples city, Collier County	19 505	6.0	18 334	10.7	18 971	45.5	134	48.5	1 107	34.1	6 177	18.0	5 477	14.9	556	43.3
Naples Manor CDP, Collier County	4 531	26.5	3 330	35.3	4 112	59.4	317	45.1	1 138	66.0	1 126	52.8	935	54.5	125	50.4
Naples Park CDP, Collier County	8 002	9.2	7 264	15.8	7 539	60.3	166	31.3	847	61.3	2 343	36.5	2 002	33.5	212	60.8
Naranja CDP, Dade County	5 790	11.3	5 138	38.0	5 279	54.2	185	47.6	763	35.3	1 587	46.6	1 247	49.1	279	45.9
Nassau Village-Ratliff CDP, Nassau County	4 044	1.4	3 989	57.8	3 707	42.4	49	–	106	7.5	1 153	53.2	1 018	51.5	67	91.0
Neptune Beach city, Duval County	6 816	2.5	6 645	31.9	6 437	58.7	21	–	315	29.8	1 736	44.6	1 452	43.8	210	56.2
Newberry city, Alachua County	1 644	.3	1 639	70.8	1 505	45.7	5	40.0	38	28.9	437	53.8	279	50.9	128	60.9
New Port Richey city, Pasco County	14 044	4.8	13 370	18.2	13 195	55.1	131	36.6	906	38.0	3 916	35.2	3 171	30.3	586	62.5
New Port Richey East CDP, Pasco County	9 683	6.6	9 040	13.7	9 233	61.4	120	38.3	760	35.0	2 982	30.1	2 574	25.1	298	62.8
New Smyrna Beach city, Volusia County	16 548	4.9	15 736	22.9	15 880	50.8	92	25.0	788	23.5	5 020	25.2	4 243	21.4	680	51.2
Niceville city, Okaloosa County	10 507	5.0	9 977	23.3	9 795	53.6	216	33.8	661	25.9	3 127	49.1	2 695	47.8	355	55.8
Nokomis CDP, Sarasota County	3 448	3.2	3 338	21.8	3 262	51.1	19	26.3	83	16.9	1 013	30.2	846	27.2	130	36.2
Noma town, Holmes County	208	–	208	38.0	190	47.4	–	–	3	–	61	37.7	46	50.0	12	–
Norland CDP, Dade County	22 109	38.9	13 499	52.3	20 158	51.1	1 020	36.4	3 818	41.6	5 248	56.0	3 304	55.7	1 459	61.6
North Andrews Gardens CDP, Broward County	9 002	14.7	7 681	27.5	8 285	41.1	300	34.3	1 356	46.4	2 416	46.4	1 928	50.0	320	28.4
North Bay Village city, Dade County	5 383	41.0	3 177	29.7	5 109	66.5	478	41.4	2 231	52.2	1 325	34.1	999	32.9	260	47.3
North Brooksville CDP, Hernando County	1 421	1.9	1 394	42.5	1 309	49.1	31	41.9	69	49.3	409	49.9	347	46.4	45	80.0
North De Land CDP, Volusia County	1 524	2.9	1 480	38.9	1 439	44.0	11	–	84	56.0	451	43.0	382	36.1	29	55.2
North Fort Myers CDP, Lee County	30 027	4.2	28 759	14.9	28 996	51.0	105	34.3	1 280	36.5	9 959	17.8	8 969	14.7	703	42.1
North Key Largo CDP, Monroe County	1 476	7.1	1 371	14.2	1 440	49.9	–	–	60	28.3	457	13.8	457	13.8	–	–
North Lauderdale city, Broward County	26 506	18.6	21 587	28.9	24 198	63.0	1 071	27.6	3 862	46.5	6 977	57.2	5 539	56.6	1 068	61.0
North Miami city, Dade County	49 998	37.2	31 411	41.6	46 417	56.8	4 179	28.0	16 807	51.7	12 034	47.1	8 325	45.0	2 727	54.6
North Miami Beach city, Dade County	35 359	35.0	22 970	32.8	33 115	51.3	2 307	28.9	10 555	48.6	9 169	43.7	6 574	41.7	1 947	49.6
North Naples CDP, Collier County	13 422	7.6	12 398	15.8	12 768	61.0	196	55.6	954	43.6	3 990	33.2	3 451	31.5	420	49.3
North Palm Beach village, Palm Beach County	11 343	6.8	10 576	17.6	10 944	42.2	34	35.3	786	22.0	3 376	24.3	3 018	23.2	294	32.3
North Port city, Sarasota County	11 973	9.9	10 793	12.7	11 213	60.8	176	14.8	1 185	36.5	3 763	31.0	3 252	29.2	367	48.2
North Redington Beach town, Pinellas County	1 135	6.4	1 062	7.0	1 125	57.6	1	100.0	69	31.9	360	10.3	311	8.7	35	28.6
North River Shores CDP, Martin County	3 271	6.6	3 054	18.4	3 095	46.8	29	37.9	223	37.7	993	31.2	856	28.0	119	52.1
North Sarasota CDP, Sarasota County	6 702	6.4	6 270	35.0	6 240	43.0	44	59.1	446	45.3	1 923	36.0	1 543	29.5	289	60.9
Oak Hill city, Volusia County	965	2.5	941	58.4	889	35.7	–	–	12	25.0	289	42.6	222	37.8	54	53.7
Oakland city, Orange County	697	2.4	680	61.3	587	59.5	34	14.7	24	66.7	193	54.4	115	52.2	60	61.7
Oakland Park city, Broward County	26 326	16.6	21 954	26.6	24 545	62.7	635	39.7	4 407	47.7	6 362	39.5	4 594	35.8	1 294	51.2
Oakland Park CDP, Lake County	1 726	1.0	1 708	30.6	1 620	46.9	–	–	49	18.4	558	31.2	503	29.6	40	62.5
Oak Ridge CDP, Orange County	15 388	15.1	13 070	27.5	14 283	66.1	861	33.0	3 547	54.0	3 723	50.2	2 739	50.1	702	53.3
Ocala city, Marion County	42 045	2.7	40 907	45.7	39 130	53.8	288	35.1	1 790	30.2	11 255	41.7	8 208	34.5	2 661	63.7
Ocean Breeze Park town, Martin County	538	5.8	507	3.6	534	44.0	–	–	25	40.0	147	2.0	142	2.1	5	–
Ocean City CDP, Okaloosa County	5 422	5.1	5 147	25.0	5 094	55.0	42	–	267	27.0	1 574	38.0	1 292	35.3	218	47.2
Ocean Ridge town, Palm Beach County	1 570	8.0	1 444	12.3	1 535	43.1	30	30.0	130	33.8	487	14.0	454	15.0	25	–
Ocoee city, Orange County	12 778	5.2	12 118	40.8	11 568	47.6	295	30.2	845	43.8	3 435	60.4	2 910	60.4	424	56.6
Ojus CDP, Dade County	15 519	23.6	11 864	25.5	14 869	35.7	511	11.5	2 956	38.1	4 198	35.7	3 605	36.5	467	33.0

Table 2. **Selected Social Characteristics: 1990**—Con.

[Data based on sample and subject to sampling variability, see text. For definitions of terms and meanings of symbols, see text]

State County Place and [In Selected States] County Subdivision	All persons				Persons 5 years and over		Persons who speak a language other than English at home				Family households					
			Native				Persons 5 to 17 years		Persons 18 years and over				Married-couple family		Female householder, no husband present	
	Total	Percent foreign born	Total	Percent born in State of residence	Total	Percent living in different house in 1985	Total	Percent who do not speak English "very well"	Total	Percent who do not speak English "very well"	Total	Percent with own children under 18 years	Total	Percent with own children under 18 years	Total	Percent with own children under 18 years
PLACE AND COUNTY SUBDIVISION—Con.																
Okeechobee city, Okeechobee County	4 943	4.5	4 723	49.4	4 511	47.3	28	–	444	57.0	1 147	48.5	906	47.6	179	54.2
Oldsmar city, Pinellas County	8 361	5.3	7 921	22.8	7 700	61.0	77	24.7	495	23.8	2 400	51.2	2 012	50.5	237	69.2
Olympia Heights CDP, Dade County	37 792	62.2	14 271	54.1	35 893	44.7	5 403	19.5	24 610	56.6	9 757	41.2	7 758	42.4	1 530	37.1
Opa-locka city, Dade County	15 283	28.4	10 949	64.3	13 677	54.5	1 144	41.6	3 508	75.0	3 643	62.7	1 496	50.3	1 765	76.1
Opa-locka North CDP, Dade County	6 568	18.1	5 377	58.7	6 040	44.7	204	37.3	899	51.3	1 206	56.1	666	58.7	420	53.1
Orange City city, Volusia County	5 347	3.1	5 179	24.6	5 030	55.7	44	52.3	220	40.5	1 653	31.3	1 404	28.8	195	44.6
Orange Park town, Clay County	9 488	3.3	9 171	31.9	8 955	54.1	123	22.8	468	24.6	2 466	49.7	2 143	46.2	258	70.9
Orchid town, Indian River County	11	–	11	72.7	6	100.0	–	–	–	–	3	66.7	3	66.7	–	–
Orlando city, Orange County	164 693	6.9	153 257	34.8	153 561	64.2	3 212	34.3	16 244	40.4	37 111	45.0	25 946	40.3	9 039	60.4
Orlovista CDP, Orange County	5 990	7.3	5 555	42.1	5 469	56.2	160	27.5	498	49.6	1 607	55.9	1 275	60.3	279	43.0
Ormond Beach city, Volusia County	29 721	6.0	27 924	24.1	28 349	53.1	331	14.2	1 947	26.7	8 957	34.4	7 757	32.0	922	53.3
Ormond-By-The-Sea CDP, Volusia County	8 157	8.8	7 437	11.7	7 913	50.9	35	31.4	694	46.3	2 637	19.7	2 261	17.9	337	29.4
Osprey CDP, Sarasota County	2 618	5.2	2 481	16.1	2 513	45.9	–	–	113	20.4	825	22.1	771	21.7	34	44.1
Otter Creek town, Levy County	128	–	128	57.0	124	37.1	4	100.0	6	50.0	40	32.5	36	36.1	4	–
Oviedo city, Seminole County	11 114	4.2	10 648	34.6	9 884	79.3	197	18.3	728	27.2	3 073	58.4	2 689	58.1	333	65.2
Pace CDP, Santa Rosa County	6 318	1.0	6 254	51.5	5 788	46.5	25	–	77	35.1	1 766	55.3	1 474	49.8	277	81.9
Page Park-Pine Manor CDP, Lee County	5 116	10.2	4 595	30.1	4 564	72.7	106	26.4	773	40.4	1 222	53.8	798	50.3	269	63.6
Pahokee city, Palm Beach County	6 822	13.0	5 932	60.9	6 140	45.9	414	38.6	971	52.7	1 557	54.5	1 025	50.7	383	61.1
Palatka city, Putnam County	10 201	1.0	10 102	63.5	9 281	49.5	38	36.8	258	38.8	2 568	50.0	1 488	38.8	987	69.0
Palm Bay city, Brevard County	62 632	7.4	58 021	25.8	57 222	68.8	819	27.4	4 905	33.9	17 668	49.8	15 162	47.8	1 829	62.0
Palm Beach town, Palm Beach County	9 814	13.7	8 473	8.8	9 650	39.3	175	15.4	1 347	23.3	3 027	12.6	2 803	11.4	184	27.2
Palm Beach Gardens city, Palm Beach County	22 965	7.1	21 340	23.7	21 683	60.7	280	29.6	1 587	20.5	6 730	40.7	5 582	38.7	936	54.2
Palm Beach Shores town, Palm Beach County	1 040	8.9	947	7.4	1 024	43.1	7	–	91	19.8	324	11.1	292	9.6	26	15.4
Palm City CDP, Martin County	3 925	3.5	3 786	27.8	3 646	64.6	29	41.4	132	–	1 191	42.1	1 044	40.4	103	54.4
Palm Coast CDP, Flagler County	14 283	11.8	12 601	9.0	13 697	71.3	220	27.3	1 701	36.9	4 888	26.1	4 428	23.0	389	59.9
Palmetto city, Manatee County	9 268	9.5	8 390	41.3	8 538	53.1	364	18.4	1 051	61.4	2 515	40.4	1 970	38.9	412	45.4
Palmetto Estates CDP, Dade County	12 293	29.8	8 627	46.2	11 320	51.5	606	22.9	2 142	39.8	3 159	58.2	2 537	57.7	472	60.8
Palm Harbor CDP, Pinellas County	50 256	6.2	47 143	17.1	47 149	59.8	513	13.6	3 441	25.9	15 421	36.6	13 667	35.5	1 326	47.2
Palm River CDP, Collier County	3 471	5.7	3 273	14.0	3 259	59.2	32	–	209	21.1	1 079	42.3	1 015	42.4	46	37.0
Palm River-Clair Mel CDP, Hillsborough County	13 691	7.8	12 628	52.2	12 570	42.2	509	25.3	1 800	49.1	3 571	51.2	2 656	47.6	715	65.9
Palm Shores town, Brevard County	208	9.6	188	10.1	197	73.1	–	–	22	13.6	43	32.6	36	25.0	7	71.4
Palm Springs village, Palm Beach County	9 773	10.0	8 795	24.3	9 336	54.0	87	23.0	1 232	33.4	2 666	32.8	2 112	30.6	438	46.3
Palm Springs North CDP, Dade County	5 300	32.1	3 597	58.4	4 943	32.5	576	30.4	2 140	48.0	1 428	52.9	1 270	54.3	136	39.7
Palm Valley CDP, St. Johns County	10 090	3.1	9 778	28.1	9 417	74.1	24	29.2	361	42.7	2 803	45.2	2 465	40.9	246	79.7
Panama City city, Bay County	34 378	2.8	33 404	47.1	32 028	50.6	437	27.5	1 273	38.7	9 221	46.0	6 833	41.3	1 976	61.0
Panama City Beach city, Bay County	4 227	6.1	3 970	18.8	4 013	55.1	93	19.4	230	20.0	1 233	35.5	1 099	33.4	94	64.9
Parker city, Bay County	4 598	5.6	4 342	32.8	4 293	57.3	22	–	208	40.4	1 383	42.2	1 135	40.5	151	54.3
Parkland city, Broward County	3 558	7.3	3 298	29.3	3 234	75.6	66	–	257	19.5	965	66.1	925	66.2	27	70.4
Paxton town, Walton County	585	.3	583	29.5	556	44.4	3	–	19	21.1	168	49.4	136	45.6	30	70.0
Pembroke Park town, Broward County	4 933	24.5	3 723	26.4	4 653	54.3	138	20.3	1 080	61.2	1 335	27.9	1 008	21.4	216	58.8
Pembroke Pines city, Broward County	65 452	15.0	55 663	29.1	61 379	58.8	1 619	29.0	9 337	29.4	18 617	40.2	15 980	38.7	1 976	51.8
Penney Farms town, Clay County	607	5.4	574	15.2	590	33.1	–	–	36	5.6	168	13.1	165	13.3	2	–
Pensacola city, Escambia County	58 165	2.7	56 573	44.6	54 358	49.6	394	29.4	2 296	33.1	15 519	41.9	11 111	38.0	3 663	54.9
Perrine CDP, Dade County	15 576	15.7	13 135	56.8	14 073	50.0	670	27.0	2 104	38.1	3 964	53.1	2 532	51.2	1 201	60.4
Perry city, Taylor County	7 151	1.6	7 038	71.8	6 546	40.8	114	11.4	261	31.4	1 974	48.9	1 418	45.7	482	57.9
Pierson town, Volusia County	2 988	47.9	1 556	70.4	2 626	64.5	517	87.2	1 150	91.9	276	54.3	234	51.7	32	68.8
Pine Castle CDP, Orange County	8 276	8.7	7 554	26.4	7 551	64.2	382	34.8	1 250	50.9	2 256	49.1	1 593	46.1	502	56.2
Pine Hills CDP, Orange County	35 322	9.3	32 051	37.4	32 532	57.2	985	31.7	3 133	38.9	9 396	50.3	7 220	48.8	1 654	57.7
Pine Island Ridge CDP, Broward County	5 244	14.9	4 462	16.2	5 014	61.9	150	10.7	739	31.0	1 676	28.7	1 453	24.0	187	66.3
Pinellas Park city, Pinellas County	43 426	6.3	40 678	24.5	40 625	51.6	531	38.4	2 839	33.6	12 312	39.6	9 894	36.3	1 809	54.0
Pinewood CDP, Dade County	15 518	34.7	10 141	59.8	14 086	45.8	1 750	25.3	4 937	67.6	3 518	58.1	1 920	51.7	1 199	69.5
Placid Lakes CDP, Highlands County	2 038	7.5	1 886	22.4	1 952	43.5	12	100.0	106	26.4	642	24.3	625	23.5	9	100.0
Plantation city, Broward County	66 692	13.9	57 408	24.2	63 029	59.4	1 518	19.9	7 840	34.9	18 776	42.6	15 935	41.9	2 114	50.6
Plantation CDP, Sarasota County	1 795	4.8	1 709	5.4	1 750	77.5	–	–	45	15.6	746	6.8	699	6.3	32	–
Plantation Key CDP, Monroe County	4 406	9.3	3 995	29.1	4 192	60.6	73	17.8	411	17.8	1 311	30.5	1 151	29.5	88	59.1
Plant City city, Hillsborough County	22 754	4.5	21 721	52.9	20 727	57.6	626	23.6	1 374	47.0	6 195	49.1	4 834	44.1	1 170	65.6
Poinciana Place CDP, Osceola County	3 554	14.7	3 033	12.1	3 259	86.6	144	45.1	516	64.0	950	58.2	821	58.6	108	47.2
Polk City town, Polk County	1 439	1.3	1 421	49.5	1 293	53.4	6	66.7	38	36.8	389	55.3	329	53.2	47	63.8
Pomona Park town, Putnam County	666	1.4	657	34.6	618	48.2	2	100.0	21	28.6	205	34.1	153	27.5	47	48.9
Pompano Beach city, Broward County	72 411	14.2	62 143	30.4	68 125	50.9	1 457	41.4	9 745	48.4	18 518	29.0	14 295	24.6	3 120	46.8

Table 2. **Selected Social Characteristics: 1990**—Con.

[Data based on sample and subject to sampling variability, see text. For definitions of terms and meanings of symbols, see text]

State County Place and [In Selected States] County Subdivision	All persons				Persons 5 years and over		Persons who speak a language other than English at home				Family households					
			Native				Persons 5 to 17 years		Persons 18 years and over				Married-couple family		Female householder, no husband present	
	Total	Percent foreign born	Total	Percent born in State of residence	Total	Percent living in different house in 1985	Total	Percent who do not speak English "very well"	Total	Percent who do not speak English "very well"	Total	Percent with own children under 18 years	Total	Percent with own children under 18 years	Total	Percent with own children under 18 years
PLACE AND COUNTY SUBDIVISION—Con.																
Pompano Beach Highlands CDP, Broward County	17 915	17.3	14 815	32.8	16 481	52.2	691	35.0	3 070	43.5	4 643	45.9	3 320	43.3	951	55.8
Ponce de Leon town, Holmes County	381	2.4	372	68.3	371	38.3	8	–	11	–	103	42.7	89	47.2	14	14.3
Ponce Inlet town, Volusia County	1 704	7.1	1 583	15.4	1 655	56.7	10	–	143	24.5	572	16.6	511	15.3	43	32.6
Port Charlotte CDP, Charlotte County	41 535	8.8	37 894	11.4	39 690	58.5	478	24.9	3 140	36.0	13 118	29.0	11 421	25.3	1 212	56.4
Port La Belle CDP, Hendry County	1 558	21.8	1 218	47.5	1 351	79.6	36	30.6	184	48.4	412	52.7	326	51.2	67	59.7
Port Orange city, Volusia County	35 317	5.3	33 428	21.4	33 491	58.8	227	22.0	2 293	24.6	10 547	37.1	9 104	34.3	1 187	58.6
Port Richey city, Pasco County	2 619	2.5	2 553	17.4	2 457	58.6	–	–	115	7.8	678	31.3	589	28.9	73	35.6
Port St. Joe city, Gulf County	4 044	.7	4 016	70.3	3 790	35.4	–	–	52	19.2	1 156	45.9	872	42.4	248	54.8
Port St. John CDP, Brevard County	8 933	2.9	8 670	28.8	8 094	61.8	43	41.9	364	19.0	2 522	55.0	2 230	53.8	215	70.7
Port St. Lucie city, St. Lucie County	55 866	6.3	52 350	19.7	51 673	69.2	733	24.7	4 371	34.3	17 276	42.4	15 407	41.2	1 352	59.2
Port St. Lucie-River Park CDP, St. Lucie County	4 874	7.8	4 493	15.1	4 714	35.9	83	63.9	493	30.0	1 626	18.6	1 457	16.1	100	69.0
Port Salerno CDP, Martin County	7 786	6.2	7 300	21.3	7 343	56.4	143	18.9	591	35.4	2 291	32.6	2 015	30.5	164	42.7
Pretty Bayou CDP, Bay County	3 839	3.4	3 709	38.0	3 617	49.8	10	40.0	89	31.5	1 167	37.4	977	37.3	138	34.8
Princeton CDP, Dade County	7 073	21.2	5 574	45.3	6 333	55.2	504	20.6	1 930	43.3	1 744	59.8	1 503	61.1	188	53.7
Punta Gorda city, Charlotte County	10 878	4.9	10 342	15.3	10 570	58.9	29	27.6	710	22.4	3 868	13.4	3 537	9.5	268	60.8
Punta Rassa CDP, Lee County	1 547	7.2	1 435	4.9	1 547	66.1	–	–	57	12.3	355	5.4	338	5.6	17	–
Quincy city, Gadsden County	7 444	.4	7 414	76.9	6 879	36.6	90	27.8	148	18.2	1 876	45.1	1 127	41.0	691	52.1
Raiford town, Union County	202	1.5	199	76.4	180	33.9	–	–	6	–	47	44.7	41	51.2	6	–
Rainbow Lakes CDP, Palm Beach County	1 411	7.8	1 301	23.3	1 291	80.7	8	–	133	33.8	421	43.5	397	43.1	12	100.0
Reddick town, Marion County	532	1.1	526	65.4	489	45.0	2	–	2	–	131	55.7	79	60.8	43	46.5
Redington Beach town, Pinellas County	1 626	11.1	1 446	17.8	1 585	44.5	8	–	128	31.3	478	24.5	405	24.4	60	23.3
Redington Shores town, Pinellas County	2 366	9.2	2 149	10.5	2 319	48.3	–	–	154	42.2	711	12.0	623	9.0	59	40.7
Richmond Heights CDP, Dade County	8 583	9.0	7 810	65.7	7 842	33.5	177	28.2	555	42.3	2 096	44.4	1 259	50.3	638	39.3
Ridge Manor CDP, Hernando County	1 935	2.3	1 891	21.2	1 836	57.6	–	–	61	–	644	27.0	584	24.3	43	58.1
Ridge Wood Heights CDP, Sarasota County	4 851	2.9	4 709	21.1	4 534	55.4	13	100.0	149	33.6	1 390	43.6	1 080	41.1	227	53.3
Rio CDP, Martin County	1 067	5.7	1 006	21.1	1 003	49.9	–	–	59	61.0	316	33.2	263	27.8	35	68.6
Riverland CDP, Broward County	5 376	13.9	4 628	25.7	4 989	39.4	146	45.2	639	52.3	1 473	37.6	1 198	36.4	179	49.2
Riverview CDP, Hillsborough County	6 478	3.7	6 238	40.0	6 083	50.5	85	27.1	442	44.8	1 962	39.3	1 677	39.7	235	41.3
Riviera Beach city, Palm Beach County	27 639	8.1	25 403	57.5	25 169	45.1	428	61.0	1 713	52.4	7 188	44.8	4 584	35.5	2 185	62.9
Rockledge city, Brevard County	16 023	4.6	15 281	29.7	14 982	54.8	150	12.7	809	29.0	4 566	41.7	3 777	38.8	594	57.6
Roseland CDP, Indian River County	1 469	4.8	1 398	23.3	1 454	47.4	–	–	100	28.0	451	24.2	380	24.7	26	26.9
Rotonda CDP, Charlotte County	3 535	5.0	3 359	7.5	3 464	60.0	10	–	222	26.1	1 293	14.8	1 217	13.3	53	54.7
Royal Palm Beach village, Palm Beach County	14 589	11.7	12 881	27.3	13 326	64.9	358	33.2	1 388	31.9	4 300	48.4	3 864	46.5	332	68.1
Ruskin CDP, Hillsborough County	6 046	8.3	5 547	34.9	5 664	48.1	338	31.7	989	46.8	1 628	37.1	1 341	36.8	195	40.0
Safety Harbor city, Pinellas County	15 124	6.4	14 156	23.8	14 205	55.8	140	25.7	962	33.2	4 412	42.8	3 792	41.2	488	57.4
St. Augustine city, St. Johns County	11 692	4.1	11 211	44.7	11 125	51.6	204	28.9	662	30.1	2 670	38.8	1 946	36.1	610	46.2
St. Augustine Beach city, St. Johns County	3 676	5.5	3 474	24.0	3 454	68.5	28	–	213	39.4	1 095	32.1	870	26.9	182	61.0
St. Augustine Shores CDP, St. Johns County	4 450	7.7	4 106	16.0	4 245	64.4	22	22.7	419	31.5	1 474	25.4	1 327	23.0	121	57.0
St. Augustine South CDP, St. Johns County	4 218	2.4	4 115	34.3	3 929	56.5	76	23.7	198	24.7	1 277	44.9	1 118	46.1	107	54.2
St. Cloud city, Osceola County	12 453	3.5	12 019	21.9	11 652	54.3	86	36.0	569	32.9	3 525	38.0	2 894	33.9	477	58.9
St. James City CDP, Lee County	1 943	2.3	1 899	10.5	1 864	43.6	11	100.0	81	54.3	719	11.4	706	11.6	13	–
St. Leo town, Pasco County	1 021	14.1	877	22.5	1 001	75.8	–	–	142	11.3	37	59.5	32	59.4	5	60.0
St. Lucie village, St. Lucie County	590	1.4	582	35.4	545	35.6	–	–	17	35.3	198	28.8	176	25.6	17	70.6
St. Marks city, Wakulla County	309	1.3	305	55.7	294	37.8	–	–	7	–	89	32.6	81	30.9	–	–
St. Petersburg city, Pinellas County	238 629	7.2	221 520	32.7	224 486	49.3	2 935	29.2	16 889	37.4	62 350	39.2	47 051	35.3	12 626	53.0
St. Petersburg Beach city, Pinellas County	9 200	12.6	8 041	11.4	8 999	45.8	54	9.3	1 151	50.5	2 714	14.2	2 346	11.7	277	30.0
Samoset CDP, Manatee County	3 119	2.2	3 050	57.6	2 868	41.4	19	47.4	123	44.7	783	54.4	539	54.0	153	53.6
Samsula-Spruce Creek CDP, Volusia County	3 331	3.5	3 216	29.1	3 133	54.0	8	–	104	26.0	1 074	32.4	934	30.9	55	40.0
San Antonio city, Pasco County	764	3.4	738	50.0	713	57.4	6	–	48	16.7	193	51.8	154	49.4	30	63.3
San Carlos Park CDP, Lee County	11 785	2.8	11 455	22.4	10 733	63.7	130	35.4	553	30.2	3 438	51.4	2 990	48.9	351	70.1
Sandalfoot Cove CDP, Palm Beach County	14 214	11.8	12 539	14.2	13 224	62.6	200	10.5	1 921	37.4	4 354	39.3	3 664	36.3	486	60.1
Sanford city, Seminole County	32 387	3.7	31 189	45.1	29 614	53.7	382	38.0	1 842	42.0	8 146	48.9	5 617	46.0	2 106	57.1
Sanibel city, Lee County	5 468	5.2	5 185	9.3	5 296	58.2	17	–	229	31.4	1 854	18.7	1 711	16.9	83	24.1
Sarasota city, Sarasota County	50 978	6.5	47 681	29.0	47 974	54.8	519	40.3	3 767	35.8	13 143	35.7	9 547	30.1	2 811	55.1
Sarasota Springs CDP, Sarasota County	16 088	4.8	15 320	19.8	15 108	50.1	93	26.9	859	48.7	4 677	41.4	3 991	39.5	539	57.0
Satellite Beach city, Brevard County	9 889	7.0	9 192	16.4	9 475	49.6	95	12.6	665	20.6	3 034	38.1	2 649	36.5	287	53.3
Sawgrass CDP, St. Johns County	2 869	4.7	2 734	20.9	2 790	67.6	32	25.0	183	39.3	972	22.6	894	16.9	20	100.0
Scott Lake CDP, Dade County	14 588	26.0	10 797	68.4	13 420	37.2	375	46.4	1 379	53.6	3 491	58.9	2 191	60.5	1 084	58.5
Sea Ranch Lakes village, Broward County	635	7.6	587	23.9	613	33.1	5	–	46	8.7	206	27.7	172	29.7	20	30.0
Sebastian city, Indian River County	10 158	5.5	9 599	24.2	9 534	67.8	56	28.6	510	24.9	3 248	33.7	2 927	31.5	237	53.2

Table 2. **Selected Social Characteristics: 1990**—Con.

[Data based on sample and subject to sampling variability, see text. For definitions of terms and meanings of symbols, see text]

State County Place and [In Selected States] County Subdivision	All persons				Persons 5 years and over		Persons who speak a language other than English at home				Family households					
			Native				Persons 5 to 17 years		Persons 18 years and over				Married-couple family		Female householder, no husband present	
	Total	Percent foreign born	Total	Percent born in State of residence	Total	Percent living in different house in 1985	Total	Percent who do not speak English "very well"	Total	Percent who do not speak English "very well"	Total	Percent with own children under 18 years	Total	Percent with own children under 18 years	Total	Percent with own children under 18 years
PLACE AND COUNTY SUBDIVISION—Con.																
Sebring city, Highlands County	8 900	6.0	8 366	34.3	8 325	54.2	113	41.6	705	63.8	2 390	37.0	1 778	28.9	518	63.1
Seffner CDP, Hillsborough County	5 371	3.9	5 164	42.3	4 949	55.4	32	18.8	225	8.9	1 592	47.0	1 294	41.8	242	73.6
Seminole city, Pinellas County	9 251	7.0	8 607	12.7	8 973	45.3	47	100.0	499	35.9	2 306	22.2	1 874	18.2	334	38.0
Sewall's Point town, Martin County	1 588	5.3	1 504	21.9	1 517	51.0	17	17.6	74	43.2	539	32.3	499	32.1	24	50.0
Shalimar town, Okaloosa County	343	3.2	332	10.8	334	60.5	4	50.0	17	29.4	95	34.7	82	30.5	7	28.6
Sharpes CDP, Brevard County	3 379	3.6	3 258	27.0	3 187	48.6	23	30.4	154	28.6	1 041	35.1	867	32.9	132	54.5
Siesta Key CDP, Sarasota County	7 772	5.9	7 315	8.6	7 616	50.8	23	–	435	15.4	2 499	16.5	2 305	14.3	143	45.5
Silver Lake CDP, Lake County	1 584	3.9	1 523	33.9	1 534	54.4	–	–	60	16.7	459	35.7	411	33.3	17	58.8
Silver Springs Shores CDP, Marion County	6 421	15.3	5 438	16.3	6 071	49.8	101	16.8	737	30.8	2 063	29.7	1 758	25.4	239	59.0
Sky Lake CDP, Orange County	6 202	10.1	5 573	28.8	5 792	55.5	270	49.6	1 091	51.1	1 769	42.5	1 460	41.7	232	61.6
Sneads town, Jackson County	1 746	1.0	1 728	72.4	1 628	41.5	11	–	44	18.2	489	43.1	392	44.9	84	38.1
Solana CDP, Charlotte County	1 080	1.5	1 064	42.4	1 004	46.6	–	–	27	25.9	257	39.3	199	41.2	37	51.4
Sopchoppy city, Wakulla County	391	–	391	81.1	362	32.6	–	–	21	–	125	35.2	95	35.8	21	38.1
South Apopka CDP, Orange County	6 360	4.0	6 104	63.2	5 680	38.1	206	62.1	433	58.2	1 482	56.1	845	52.2	571	63.0
South Bay city, Palm Beach County	3 461	20.9	2 737	59.7	3 049	49.1	277	43.3	704	57.4	754	64.3	402	62.4	264	72.7
South Beach CDP, Indian River County	2 755	9.1	2 504	16.1	2 700	58.9	87	72.4	148	8.8	1 022	19.4	984	18.8	29	44.8
South Bradenton CDP, Manatee County	20 398	4.9	19 395	16.8	19 370	58.0	153	19.6	1 180	34.7	5 948	28.5	4 793	24.2	904	44.5
South Brooksville CDP, Hernando County	1 637	3.7	1 576	43.4	1 541	42.5	12	100.0	73	60.3	491	30.8	345	28.1	119	22.7
South Daytona city, Volusia County	12 482	5.4	11 811	26.4	11 711	50.7	31	41.9	812	29.3	3 423	36.4	2 844	34.1	451	51.7
Southeast Arcadia CDP, DeSoto County	4 145	9.1	3 768	39.7	3 850	57.5	207	41.5	487	39.4	1 241	37.4	1 052	35.3	106	31.1
Southgate CDP, Sarasota County	7 324	7.6	6 771	15.6	7 076	48.1	52	11.5	630	35.4	2 230	22.7	1 868	21.9	300	20.0
South Gate Ridge CDP, Sarasota County	5 924	4.7	5 645	23.4	5 593	55.4	49	14.3	332	31.9	1 743	40.4	1 442	39.0	222	45.5
South Miami city, Dade County	10 404	22.9	8 024	47.5	9 675	42.5	405	18.8	2 487	37.5	2 619	38.0	1 873	37.1	599	40.9
South Miami Heights CDP, Dade County	30 030	39.3	18 219	53.7	27 318	52.9	3 026	23.8	11 278	56.6	7 405	57.0	5 485	57.2	1 464	60.3
South Palm Beach town, Palm Beach County	1 480	13.4	1 282	2.3	1 471	30.2	–	–	124	37.1	518	2.9	480	1.3	27	22.2
South Pasadena city, Pinellas County	5 644	13.7	4 873	5.7	5 621	55.3	7	–	424	18.9	1 446	4.0	1 314	2.4	123	21.1
South Patrick Shores CDP, Brevard County	10 249	5.2	9 716	15.4	9 357	62.0	165	12.1	703	25.7	3 084	45.9	2 814	45.3	196	56.1
South Sarasota CDP, Sarasota County	5 298	7.7	4 888	23.3	5 008	53.3	40	42.5	461	22.1	1 600	40.4	1 317	36.8	212	59.4
South Venice CDP, Sarasota County	11 951	5.4	11 300	16.4	11 304	53.0	88	28.4	555	41.6	3 722	31.0	3 315	29.5	311	51.4
Springfield city, Bay County	8 715	3.3	8 431	55.4	7 955	48.6	189	44.4	411	26.8	2 436	52.0	1 726	48.2	549	66.1
Spring Hill CDP, Hernando County	31 159	7.3	28 887	9.8	29 680	63.2	373	32.4	2 887	37.2	10 445	25.6	9 596	23.9	656	46.2
Starke city, Bradford County	5 226	1.0	5 176	67.3	4 772	50.3	17	–	176	32.4	1 448	51.0	966	48.6	416	61.3
Stock Island CDP, Monroe County	3 560	22.2	2 768	47.8	3 274	56.5	205	40.5	916	53.6	851	50.8	639	52.9	131	55.0
Stuart city, Martin County	11 936	6.7	11 131	24.0	11 436	51.8	78	83.3	824	31.3	3 222	27.0	2 669	22.4	439	49.4
Sugarmill Woods CDP, Citrus County	4 016	3.2	3 886	13.4	3 865	59.1	6	–	222	22.5	1 517	16.5	1 405	15.6	57	28.1
Sun City Center CDP, Hillsborough County	8 326	6.0	7 830	1.7	8 315	41.8	–	–	369	22.8	3 162	–	3 124	–	22	–
Suncoast Estates CDP, Lee County	4 483	.9	4 442	29.3	4 102	54.6	37	86.5	210	43.3	1 176	46.3	916	46.0	178	42.1
Sunny Isles CDP, Dade County	11 750	40.7	6 962	8.8	11 556	41.8	432	36.6	4 578	43.1	3 293	15.3	2 796	12.1	356	35.7
Sunnyside CDP, Lake County	992	2.0	972	40.7	939	50.3	–	–	11	54.5	305	53.8	258	47.7	9	100.0
Sunrise city, Broward County	64 407	16.3	53 934	22.4	59 946	56.6	1 604	19.3	9 479	35.7	18 333	42.6	15 482	40.8	2 253	57.3
Sunset CDP, Dade County	15 810	45.0	8 692	51.4	14 846	45.7	1 922	18.3	7 902	44.2	4 207	49.1	3 460	49.4	522	52.1
Sun Valley CDP, Palm Beach County	2 860	15.1	2 427	17.1	2 616	95.4	100	20.0	470	43.0	910	34.0	814	36.9	54	9.3
Surfside town, Dade County	4 204	40.7	2 493	22.1	4 043	42.2	265	17.7	1 773	38.8	1 197	25.7	1 054	26.6	117	15.4
Sweetwater city, Dade County	13 909	76.6	3 256	65.5	12 958	61.9	2 738	33.7	9 489	73.9	3 507	51.9	2 584	54.1	700	47.0
Sylvan Shores CDP, Highlands County	2 131	3.8	2 051	26.0	2 077	49.1	–	–	107	22.4	741	14.0	721	11.7	20	100.0
Tallahassee city, Leon County	124 773	4.5	119 158	51.0	117 871	65.1	930	41.0	7 703	34.0	26 374	47.4	18 403	43.7	6 691	59.7
Tamarac city, Broward County	44 822	13.6	38 747	9.9	43 486	52.9	367	22.3	6 350	31.5	14 429	15.5	12 839	13.9	1 150	28.7
Tamiami CDP, Dade County	33 845	60.9	13 217	59.1	31 316	55.0	5 441	22.7	21 630	54.1	8 899	51.0	7 236	52.7	1 230	47.2
Tampa city, Hillsborough County	280 015	8.0	257 724	48.8	259 333	52.2	6 013	28.5	40 226	39.7	69 575	44.1	48 543	40.1	17 229	55.9
Tangelo Park CDP, Orange County	2 663	7.4	2 466	64.5	2 447	26.3	33	66.7	57	21.1	631	55.2	387	50.9	223	64.6
Tarpon Springs city, Pinellas County	17 906	10.7	15 998	28.0	16 911	51.6	453	11.3	2 516	30.4	5 133	36.0	4 300	32.8	672	55.7
Tavares city, Lake County	7 383	2.2	7 224	27.2	7 100	53.8	–	–	258	10.5	2 360	26.7	2 030	22.6	260	62.7
Tavernier CDP, Monroe County	2 359	12.8	2 058	28.7	2 216	58.7	80	20.0	311	53.4	669	39.2	545	33.9	88	68.2
Taylor Creek CDP, Okeechobee County	3 960	2.2	3 874	23.6	3 824	54.0	35	57.1	153	26.1	1 284	24.0	1 157	22.7	87	32.2
Temple Terrace city, Hillsborough County	16 444	7.5	15 216	35.9	15 385	60.1	363	33.1	1 660	32.2	4 640	45.2	3 785	42.6	677	57.6
Tequesta village, Palm Beach County	4 511	5.7	4 255	13.3	4 329	43.1	25	–	250	32.0	1 415	28.7	1 339	27.0	57	59.6
The Meadows CDP, Sarasota County	3 437	5.2	3 258	7.4	3 321	76.9	11	–	190	12.6	1 228	13.7	1 139	14.1	71	9.9
Tice CDP, Lee County	3 971	3.8	3 820	36.8	3 639	54.5	172	37.8	440	36.1	1 050	41.3	751	36.2	215	50.7
Timber Pines CDP, Hernando County	3 140	5.5	2 968	1.3	3 140	65.4	11	–	188	12.2	1 369	2.1	1 316	.8	36	25.0
Titusville city, Brevard County	39 394	3.2	38 122	29.7	36 622	55.0	360	32.8	2 026	26.6	11 309	40.8	9 324	37.8	1 534	60.4
Town 'n' Country CDP, Hillsborough County	60 946	11.4	53 991	29.1	57 069	58.5	2 237	32.3	9 697	38.3	16 374	45.2	13 411	43.8	2 317	53.8
Treasure Island city, Pinellas County	7 266	8.0	6 688	14.1	7 103	55.6	29	79.3	529	29.7	2 187	16.7	1 906	15.4	217	33.6
Trenton city, Gilchrist County	1 286	1.4	1 268	60.2	1 215	55.9	5	–	30	53.3	360	48.6	229	39.3	106	69.8
Tyndall AFB CDP, Bay County	4 318	3.8	4 156	18.2	3 723	93.4	30	–	346	32.4	923	85.2	869	84.2	31	100.0
Umatilla city, Lake County	2 388	1.3	2 356	42.5	2 240	55.6	34	100.0	139	67.6	705	47.1	599	43.1	67	89.6
Union Park CDP, Orange County	6 890	6.9	6 416	30.3	6 398	45.6	243	33.3	898	43.9	1 893	46.4	1 561	44.1	272	55.1
University West CDP, Hillsborough County	23 760	8.2	21 814	38.9	21 847	84.7	366	47.8	3 040	46.0	4 609	51.1	2 662	41.2	1 558	71.6
Upper Grand Lagoon CDP, Bay County	7 796	3.4	7 532	21.0	7 286	64.8	25	–	362	26.8	2 107	42.6	1 874	39.8	180	63.9

Table 2. **Selected Social Characteristics: 1990**—Con.

[Data based on sample and subject to sampling variability, see text. For definitions of terms and meanings of symbols, see text]

State County Place and [In Selected States] County Subdivision	All persons				Persons 5 years and over		Persons who speak a language other than English at home				Family households					
			Native				Persons 5 to 17 years		Persons 18 years and over				Married-couple family		Female householder, no husband present	
	Total	Percent foreign born	Total	Percent born in State of residence	Total	Percent living in different house in 1985	Total	Percent who do not speak English "very well"	Total	Percent who do not speak English "very well"	Total	Percent with own children under 18 years	Total	Percent with own children under 18 years	Total	Percent with own children under 18 years
PLACE AND COUNTY SUBDIVISION—Con.																
Valparaiso city, Okaloosa County	4 672	4.1	4 481	27.1	4 263	57.0	36	5.6	251	31.1	1 385	48.8	1 143	45.5	183	61.7
Vamo CDP, Sarasota County	3 304	6.2	3 098	9.5	3 203	57.9	–	–	93	44.1	904	25.0	776	20.4	78	48.7
Venice city, Sarasota County	16 922	6.7	15 782	7.2	16 613	50.7	62	–	1 016	38.3	5 252	13.4	4 715	10.8	432	42.6
Venice Gardens CDP, Sarasota County	7 701	5.5	7 276	8.0	7 465	45.7	33	–	393	30.3	2 532	15.9	2 297	15.0	199	22.1
Vernon city, Washington County	823	1.1	814	68.7	771	44.2	5	100.0	18	27.8	214	46.3	161	41.6	43	69.8
Vero Beach city, Indian River County	17 350	6.3	16 262	22.7	16 584	53.3	86	59.3	1 174	35.1	5 048	27.8	4 095	22.7	760	46.7
Vero Beach South CDP, Indian River County	16 973	5.2	16 097	29.9	15 952	52.5	168	24.4	988	30.7	5 100	39.4	4 419	36.6	516	58.1
Villages of Oriole CDP, Palm Beach County	5 698	12.2	5 000	.3	5 698	52.8	–	–	640	27.5	2 329	–	2 275	–	54	–
Villano Beach CDP, St. Johns County	1 873	3.6	1 806	30.5	1 771	61.5	26	–	100	–	539	42.7	475	41.1	64	54.7
Villas CDP, Lee County	9 898	5.8	9 326	19.4	9 459	59.3	44	–	684	25.9	2 955	29.7	2 597	27.3	283	51.2
Virginia Gardens village, Dade County	2 212	39.0	1 350	42.9	2 082	48.2	187	18.7	951	55.5	579	39.0	434	39.2	108	45.4
Wabasso CDP, Indian River County	1 102	6.3	1 033	21.5	1 075	64.3	4	–	95	49.5	303	27.4	262	19.8	14	100.0
Wahneta CDP, Polk County	4 024	10.8	3 590	50.8	3 595	44.4	217	53.5	447	56.4	1 005	52.9	774	57.5	128	23.4
Waldo city, Alachua County	962	.5	957	66.1	899	37.4	7	71.4	8	–	257	44.7	191	41.9	51	49.0
Warm Mineral Springs CDP, Sarasota County	4 041	11.3	3 585	1.5	3 996	50.9	–	–	452	35.4	1 557	2.1	1 495	.9	43	14.0
Warrington CDP, Escambia County	16 040	3.8	15 431	43.8	14 589	48.9	136	51.5	903	50.4	4 485	47.0	3 301	41.5	987	68.3
Washington Park CDP, Broward County	6 930	4.2	6 640	66.6	6 221	43.0	79	31.6	260	42.7	1 612	45.8	683	34.8	821	54.9
Watertown CDP, Columbia County	3 340	1.1	3 304	57.3	3 105	37.9	34	–	112	46.4	936	41.9	682	34.9	190	65.3
Wauchula city, Hardee County	3 253	3.2	3 150	58.4	3 013	48.3	124	38.7	418	40.2	827	42.7	539	45.1	197	36.0
Wausau town, Washington County	303	–	303	75.9	299	25.1	–	–	2	–	96	36.5	82	35.4	5	–
Waverly CDP, Polk County	2 140	5.8	2 016	37.1	1 968	68.4	7	–	49	53.1	642	27.7	508	22.4	85	45.9
Webster city, Sumter County	779	4.1	747	68.1	718	42.9	30	56.7	51	52.9	179	54.7	115	52.2	51	49.0
Weeki Wachee city, Hernando County	69	15.9	58	–	67	50.7	–	–	10	50.0	26	19.2	24	20.8	2	–
Weeki Wachee Acres CDP, Hernando County	1 385	3.2	1 340	13.8	1 290	46.1	10	–	60	16.7	452	29.9	365	25.5	68	47.1
Weeki Wachee Gardens CDP, Hernando County	1 181	2.2	1 155	24.8	1 126	45.0	–	–	61	29.5	359	11.4	291	3.1	48	50.0
Wekiva Springs CDP, Seminole County	23 026	5.5	21 768	20.5	21 894	54.3	383	17.5	1 313	30.0	6 664	52.7	6 036	52.7	485	64.3
Welaka town, Putnam County	519	2.9	504	46.4	495	35.8	–	–	15	46.7	140	19.3	119	16.8	16	43.8
Wellington CDP, Palm Beach County	20 670	9.8	18 640	24.9	19 022	76.3	462	30.3	1 745	33.1	5 960	56.3	5 306	55.3	585	65.0
West Bradenton CDP, Manatee County	4 528	3.6	4 366	32.5	4 266	34.6	30	73.3	134	15.7	1 330	40.7	1 192	41.4	125	32.0
Westchester CDP, Dade County	29 883	66.2	10 104	57.0	28 504	45.5	3 971	22.4	20 352	62.3	8 110	33.9	6 357	36.1	1 302	26.2
West De Land CDP, Volusia County	3 361	4.6	3 207	34.2	3 148	50.3	94	22.3	179	43.6	876	44.3	772	42.6	80	56.3
Westgate-Belvedere Homes CDP, Palm Beach County	6 880	11.6	6 084	40.3	6 254	52.4	232	29.3	844	62.6	1 771	47.4	1 384	45.1	265	52.5
West Little River CDP, Dade County	33 575	29.9	23 522	65.0	30 589	40.0	2 628	34.5	8 953	69.3	7 748	51.9	4 690	54.6	2 445	49.1
West Melbourne city, Brevard County	8 381	5.2	7 945	20.7	7 960	53.5	103	23.3	501	29.7	2 394	33.0	2 001	31.1	345	43.5
West Miami city, Dade County	5 727	67.1	1 885	48.8	5 487	43.1	714	29.8	3 944	65.4	1 555	34.7	1 306	37.1	189	25.9
West Palm Beach city, Palm Beach County	67 643	18.7	55 025	38.4	63 043	59.3	2 065	25.5	11 431	52.2	16 064	40.5	11 298	36.9	3 866	51.6
West Park CDP, Hillsborough County	10 347	28.5	7 397	51.4	9 640	43.2	902	24.2	3 936	55.5	2 825	44.8	2 292	44.1	416	48.6
West Pensacola CDP, Escambia County	22 107	2.1	21 638	47.1	20 349	51.7	181	20.4	931	42.1	5 816	46.9	4 081	43.1	1 381	56.1
West Samoset CDP, Manatee County	3 819	3.3	3 693	39.2	3 457	74.5	95	44.2	210	62.4	1 025	46.1	804	41.5	161	75.2
Westview CDP, Dade County	9 668	28.3	6 930	68.2	8 754	42.4	753	40.5	2 205	62.6	2 281	54.1	1 303	54.7	780	56.7
Westville town, Holmes County	262	3.1	254	52.8	248	43.1	10	40.0	10	40.0	85	58.8	70	58.6	10	60.0
Westwood Lakes CDP, Dade County	11 522	51.1	5 636	57.9	10 860	33.1	1 549	23.6	6 352	55.6	2 869	42.6	2 350	44.4	349	45.3
Wewahitchka city, Gulf County	1 779	.4	1 771	72.8	1 660	41.0	2	100.0	18	11.1	506	50.0	398	49.5	89	56.2
Whiskey Creek CDP, Lee County	5 061	4.0	4 859	16.7	4 861	42.1	20	–	239	19.2	1 700	31.4	1 627	30.7	60	46.7
Whisper Walk CDP, Palm Beach County	2 994	13.4	2 594	3.7	2 875	83.0	34	–	306	29.1	1 137	14.2	1 075	12.6	45	60.0
White City CDP, St. Lucie County	4 645	2.9	4 512	39.3	4 320	55.0	29	–	137	11.7	1 275	45.9	1 115	45.2	136	55.1
White Springs town, Hamilton County	704	.4	701	77.9	630	47.8	3	66.7	1	–	179	65.4	123	59.3	52	78.8
Whitfield CDP, Manatee County	3 112	8.3	2 854	20.6	2 976	46.2	23	–	277	32.9	1 029	30.3	856	27.3	92	54.3
Wildwood city, Sumter County	3 331	2.5	3 248	50.2	3 150	46.6	37	40.5	121	59.5	964	30.8	705	18.7	221	57.5
Williamsburg CDP, Orange County	3 476	13.3	3 012	4.6	3 431	42.3	15	–	322	27.0	1 214	2.1	1 134	2.2	69	–
Williston city, Levy County	2 090	2.8	2 031	62.2	2 020	50.0	80	7.5	99	50.5	516	47.1	367	42.5	126	62.7
Willow Oak CDP, Polk County	4 017	.5	3 997	49.9	3 674	57.4	39	–	79	38.0	1 164	61.2	1 005	58.5	86	84.9
Wilton Manors city, Broward County	11 805	14.1	10 136	24.9	11 137	55.0	184	65.2	1 585	47.6	2 844	37.3	2 062	34.0	569	48.3
Wimauma CDP, Hillsborough County	2 968	36.0	1 899	52.9	2 676	63.7	572	51.6	1 112	63.6	507	65.5	374	61.0	114	82.5
Windermere town, Orange County	1 371	2.3	1 340	34.9	1 302	42.3	5	–	52	13.5	426	43.0	383	44.9	27	40.7
Winston CDP, Polk County	9 118	3.3	8 814	48.9	8 294	55.6	223	22.9	437	38.2	2 515	49.9	1 843	42.3	497	72.8
Winter Garden city, Orange County	9 748	5.6	9 198	38.1	9 040	58.3	173	22.0	685	44.8	2 344	48.3	1 804	46.5	399	55.4
Winter Haven city, Polk County	24 725	4.0	23 747	39.8	23 308	53.5	248	19.4	1 184	39.5	6 843	33.9	5 165	27.4	1 334	56.9
Winter Park city, Orange County	22 242	4.2	21 312	28.7	21 117	51.1	157	45.2	1 105	29.7	5 845	35.9	4 651	33.2	963	52.0
Winter Springs city, Seminole County	22 151	6.0	20 830	22.3	20 631	58.8	394	18.5	1 492	29.0	6 277	52.0	5 437	51.3	596	57.7

Table 2. **Selected Social Characteristics: 1990**—Con.

[Data based on sample and subject to sampling variability, see text. For definitions of terms and meanings of symbols, see text]

State County Place and [In Selected States] County Subdivision	All persons				Persons 5 years and over		Persons who speak a language other than English at home				Family households					
			Native				Persons 5 to 17 years		Persons 18 years and over				Married-couple family		Female householder, no husband present	
	Total	Percent foreign born	Total	Percent born in State of residence	Total	Percent living in different house in 1985	Total	Percent who do not speak English "very well"	Total	Percent who do not speak English "very well"	Total	Percent with own children under 18 years	Total	Percent with own children under 18 years	Total	Percent with own children under 18 years
PLACE AND COUNTY SUBDIVISION—Con.																
Woodville CDP, Leon County	2 737	2.0	2 683	61.2	2 498	47.5	20	70.0	44	13.6	754	54.4	602	50.0	116	74.1
Worthington Springs town, Union County	204	–	204	80.4	190	43.7	9	55.6	2	–	54	50.0	45	40.0	4	100.0
Wright CDP, Okaloosa County	18 945	5.2	17 951	27.6	17 265	65.6	155	16.1	1 069	32.8	5 081	51.7	3 934	47.7	944	68.8
Yalaha CDP, Lake County	1 145	3.9	1 100	31.1	1 100	45.5	51	21.6	75	30.7	391	21.2	313	16.0	18	88.9
Yankeetown town, Levy County	620	2.6	604	25.8	590	47.3	–	–	4	–	185	26.5	179	25.7	3	–
Yulee CDP, Nassau County	6 915	1.0	6 845	50.7	6 323	51.6	75	14.7	205	51.2	2 031	50.8	1 685	47.1	208	74.0
Zephyrhills city, Pasco County	8 126	3.6	7 831	22.6	7 714	54.9	46	23.9	407	49.4	2 449	29.1	2 008	25.4	333	39.3
Zephyrhills North CDP, Pasco County	2 317	5.8	2 182	16.1	2 216	51.9	7	–	135	28.9	797	19.6	689	12.6	100	69.0
Zephyrhills South CDP, Pasco County	2 608	3.3	2 523	23.4	2 511	45.9	–	–	113	26.5	731	26.4	668	24.7	50	56.0
Zephyrhills West CDP, Pasco County	4 249	6.3	3 981	9.2	4 162	41.3	–	–	151	17.2	1 487	9.2	1 416	9.1	63	12.7
Zolfo Springs town, Hardee County	1 219	12.4	1 068	53.7	1 126	28.7	140	29.3	285	50.9	334	51.2	266	49.2	47	57.4
Jacksonville city, Duval County	672 971	3.5	649 661	48.1	618 933	53.7	6 631	27.4	33 285	32.0	178 052	50.2	135 968	48.2	34 420	59.1

Table 3. **Education and Veteran Status: 1990**

[Data based on sample and subject to sampling variability, see text. For definitions of terms and meanings of symbols, see text]

State County County Subdivision Place	Persons 3 years and over enrolled in school				Persons 16 to 19 years					Persons 25 years and over			Civilian veterans 16 years and over	
		Elementary or high school				Not enrolled in school and not high school graduate								
	Preprimary school	Total	Percent in private school	College	Total	Total	Employed	Unemployed	Not in labor force	Total	Percent high school graduate or higher	Percent with bachelor's degree or higher	Total	65 years and over
The State	**217 088**	**1 894 311**	**10.2**	**815 263**	**641 384**	**91 936**	**42 193**	**13 425**	**35 707**	**8 887 168**	**74.4**	**18.3**	**1 719 129**	**582 513**
Alachua County	4 067	25 175	8.5	42 600	15 241	1 012	352	180	480	102 647	82.7	34.6	18 369	4 242
Gainesville division	2 842	15 817	8.2	39 572	12 826	752	265	139	348	69 774	85.6	41.0	11 850	2 693
Gainesville city (pt.)	1 747	9 720	8.0	25 501	9 419	477	140	108	229	42 463	84.4	41.1	7 007	1 745
Hawthorne division	109	1 048	13.3	136	246	62	17	2	43	3 636	67.8	10.7	823	235
Hawthorne city	27	285	3.5	33	77	11	3	2	6	788	67.1	12.1	122	26
High Springs-Alachua division	687	4 186	8.9	1 607	1 070	84	22	9	53	14 766	80.1	25.2	2 882	683
Alachua city	160	954	6.5	106	200	17	–	9	8	2 632	77.5	18.3	469	92
Gainesville city (pt.)	228	698	17.0	526	199	6	6	–	–	2 979	90.8	31.2	574	149
High Springs city	52	727	2.6	99	130	26	–	–	26	2 081	64.8	9.4	399	142
La Crosse town	–	5	–	8	6	–	–	–	–	104	56.7	4.8	16	8
Micanopy division	35	313	11.5	107	98	14	–	14	–	1 917	73.8	24.0	306	89
Micanopy town	11	58	10.3	34	13	–	–	–	–	435	67.6	19.3	80	24
Newberry-Archer division	249	2 539	5.9	835	708	75	23	16	36	8 255	77.5	20.8	1 570	331
Archer city	36	288	7.6	52	93	23	7	–	16	781	69.5	7.7	105	29
Newberry city	42	384	2.3	46	89	12	10	–	2	967	71.5	9.5	187	41
Waldo division	145	1 272	11.4	343	293	25	25	–	–	4 299	71.5	15.7	938	211
Gainesville city (pt.)	–	–	–	–	–	–	–	–	–	–	–	–	–	–
Waldo city	5	203	3.9	60	37	8	8	–	–	619	63.2	6.5	132	41
Baker County	240	3 921	1.2	622	1 216	224	64	34	126	10 957	64.1	5.7	2 112	351
Macclenny division	170	2 262	.7	330	680	120	40	18	62	6 080	63.5	6.9	1 118	182
Macclenny city	75	952	.7	135	292	41	14	7	20	2 254	61.3	6.3	326	64
Sanderson division	70	1 659	2.0	292	536	104	24	16	64	4 877	65.0	4.1	994	169
Glen St. Mary town	11	90	–	12	40	13	8	3	2	268	51.1	1.9	69	12
Bay County	2 552	21 615	6.6	7 844	7 194	933	466	121	332	82 448	74.7	15.7	19 571	4 272
Lynn Haven division	353	3 312	5.5	1 028	1 062	98	45	13	40	10 519	76.9	18.7	2 623	458
Lynn Haven city (pt.)	209	1 711	4.0	468	543	49	27	–	22	5 268	75.3	19.2	1 317	242
Mexico Beach division	171	855	1.2	554	261	17	4	3	4	2 833	91.7	16.0	433	106
Mexico Beach city	8	105	4.8	42	38	7	4	3	–	783	79.4	19.0	259	106
Tyndall AFB CDP	163	750	.7	512	223	10	–	–	4	2 034	96.4	14.6	165	–
Panama City division	1 739	13 475	7.2	4 807	4 618	570	283	57	222	50 329	72.5	14.6	11 836	2 440
Callaway city	337	2 207	5.8	944	779	26	13	–	13	7 418	82.0	15.9	1 880	220
Cedar Grove town	27	192	3.1	62	81	22	13	–	9	965	63.0	5.9	217	59
Hiland Park CDP	151	680	11.3	114	142	4	–	1	3	2 406	59.6	5.4	544	104
Lynn Haven city (pt.)	16	174	9.8	71	60	–	–	–	–	636	81.0	10.7	139	33
Panama City city	639	5 808	8.1	2 125	2 020	250	94	41	115	22 790	70.3	16.7	4 798	1 230
Parker city	107	676	12.7	176	230	74	58	8	–	3 043	80.3	12.8	969	203
Pretty Bayou CDP	88	555	3.8	309	219	15	11	–	4	2 730	80.5	23.3	724	122
Springfield city	155	1 762	3.5	504	537	116	61	7	48	5 096	60.9	4.3	1 238	219
Panama City Beaches division	198	2 217	9.6	1 201	850	142	75	48	19	12 928	83.7	21.9	3 334	1 023
Laguna Beach CDP	–	140	–	22	34	8	8	–	–	1 414	84.7	11.7	472	132
Lower Grand Lagoon CDP	39	274	3.3	319	161	49	20	29	–	2 498	82.7	25.4	645	239
Panama City Beach city (pt.)	22	575	7.7	235	205	15	7	8	–	3 113	82.0	15.3	817	288
Upper Grand Lagoon CDP	137	1 144	10.7	578	392	60	40	11	9	5 368	86.0	27.3	1 240	330
Southport division	34	1 092	2.7	152	236	9	–	–	9	3 411	60.4	7.1	704	130
Lynn Haven city (pt.)	–	–	–	–	–	–	–	–	–	20	–	–	–	–
Panama City Beach city (pt.)	–	20	–	–	8	–	–	–	–	38	100.0	63.2	7	–
Youngstown division	57	664	4.5	102	167	97	59	–	38	2 428	62.9	3.3	641	115
Bradford County	211	3 876	3.3	845	1 270	225	89	27	109	15 088	65.0	8.1	3 187	733
Brooker division	22	170	3.5	14	54	29	18	6	5	625	63.4	8.6	120	26
Brooker city	7	58	–	8	14	–	–	–	–	195	69.2	11.3	39	6
Hampton division	25	743	5.4	128	241	49	4	17	28	3 088	70.6	9.2	744	238
Hampton city	–	59	3.4	2	25	6	1	2	3	172	41.3	1.2	42	11
Lawtey division	45	823	5.6	195	242	58	24	4	30	3 454	60.5	5.3	800	134
Lawtey city	2	142	–	35	45	13	–	4	9	403	59.1	9.4	82	34
Starke division	119	2 140	1.7	508	733	89	43	–	46	7 921	64.8	8.8	1 523	335
Starke city	68	1 021	–	286	338	48	26	–	22	3 238	70.5	10.6	579	198
Brevard County	7 291	55 740	8.3	27 878	18 536	2 471	1 016	426	1 029	277 346	82.3	20.4	70 358	21 208
Cocoa Beach-Cape Canaveral division	250	1 790	13.6	1 599	724	150	96	34	20	18 006	87.6	29.5	5 073	1 855
Cape Canaveral city	150	658	5.3	603	257	36	36	–	–	6 119	83.2	21.4	1 646	424
Cocoa Beach city	65	1 011	18.3	802	417	77	41	27	9	10 011	90.2	34.7	2 856	1 187
Cocoa-Rockledge division	1 584	11 175	8.6	4 399	3 761	718	206	98	414	47 714	79.8	15.7	11 964	2 882
Cocoa city	404	2 827	5.4	1 111	914	135	60	29	46	11 192	74.0	13.3	2 497	532
Cocoa West CDP	214	1 050	3.9	298	419	75	21	35	19	3 673	66.7	7.1	817	169
Port St. John CDP	246	1 454	5.6	499	383	61	21	31	9	5 674	85.2	13.5	1 389	201
Rockledge city	335	2 446	12.5	1 086	806	64	54	–	10	11 174	85.8	21.3	2 893	766
Sharpes CDP (pt.)	37	453	4.9	100	134	32	24	–	8	2 429	72.5	14.0	647	237
Indialantic-Melbourne Beach division	789	5 932	6.6	3 438	2 144	135	57	26	52	31 856	91.0	33.3	8 511	2 936
Indialantic town	51	377	10.6	188	142	11	6	–	5	2 153	91.6	44.5	485	223
Indian Harbour Beach city	113	877	15.7	519	358	9	9	–	–	5 249	89.1	28.7	1 525	500
Melbourne city (pt.)	51	352	8.0	242	100	–	–	–	–	1 660	97.1	56.7	333	63
Melbourne Beach town	33	317	6.9	142	83	–	–	–	–	2 368	93.4	46.7	622	211
Satellite Beach city	103	1 521	2.0	779	614	35	5	22	8	7 049	92.5	34.7	2 165	668
South Patrick Shores CDP	276	1 552	3.6	741	417	53	19	–	34	6 826	90.7	25.6	1 829	633
Malabar division	91	974	4.0	383	223	34	14	–	20	10 793	75.5	10.5	3 156	1 747
Malabar town	38	309	7.4	125	100	11	5	–	6	1 402	82.1	17.0	314	91
Micco CDP	14	324	–	193	60	14	–	–	14	8 088	73.4	8.3	2 447	1 585
Palm Bay city (pt.)	–	44	27.3	–	–	–	–	–	–	57	100.0	100.0	31	–
Melbourne division	1 345	10 510	10.2	7 306	4 161	483	187	84	212	58 988	79.9	18.6	14 520	4 853
June Park CDP (pt.)	109	491	7.3	188	147	6	–	–	6	2 619	81.9	12.3	669	218
Melbourne city (pt.)	896	7 466	9.4	5 694	3 145	392	124	84	184	38 832	78.4	17.2	9 032	2 667
Melbourne Village town	2	45	8.9	43	25	4	2	–	2	519	89.8	38.2	159	77
Palm Bay city (pt.)	–	–	–	13	–	–	–	–	–	52	63.5	9.6	6	–
Palm Shores town	3	11	–	34	11	–	–	–	–	158	67.1	11.4	71	4
West Melbourne city (pt.)	133	956	5.6	431	328	25	17	–	8	6 218	80.3	16.3	1 410	628
Melbourne Shores-Floridana Beach division	39	338	2.7	246	102	–	–	–	–	3 187	83.7	29.3	822	336
Merritt Island division	733	5 398	9.1	2 542	1 749	123	84	11	28	25 750	85.1	23.3	6 919	1 816
Melbourne city (pt.)	–	–	–	–	–	–	–	–	–	–	–	–	–	–
Merritt Island CDP	688	4 854	9.0	2 402	1 580	98	84	6	8	23 359	85.5	23.4	6 245	1 698
Sharpes CDP (pt.)	–	–	–	–	–	–	–	–	–	–	–	–	–	–
Palm Bay division	1 265	10 388	6.6	4 080	2 798	328	184	71	73	40 425	82.1	16.5	9 187	2 283
Melbourne city (pt.)	–	–	–	13	–	–	–	–	–	37	100.0	–	12	–
Palm Bay city (pt.)	1 256	10 324	6.7	4 032	2 768	328	184	71	73	40 171	82.1	16.5	9 116	2 268
Space Center division	–	–	–	–	8	–	–	–	–	23	100.0	26.1	–	–

Table 3. **Education and Veteran Status: 1990**—Con.

[Data based on sample and subject to sampling variability, see text. For definitions of terms and meanings of symbols, see text]

State / County / County Subdivision / Place	Persons 3 years and over enrolled in school				Persons 16 to 19 years					Persons 25 years and over			Civilian veterans 16 years and over	
		Elementary or high school				Not enrolled in school and not high school graduate								
	Preprimary school	Total	Percent in private school	College	Total	Total	Employed	Unemployed	Not in labor force	Total	Percent high school graduate or higher	Percent with bachelor's degree or higher	Total	65 years and over
Brevard County—Con.														
Titusville division	1 146	8 943	8.3	3 690	2 740	471	177	102	192	39 354	79.6	18.1	9 861	2 442
Mims CDP	117	1 520	6.5	472	460	143	27	34	82	6 338	72.6	11.2	1 413	357
Titusville city	824	5 840	8.7	2 483	1 852	306	128	68	110	27 061	80.7	18.9	6 992	1 788
West Brevard division	49	292	3.1	195	126	29	11	–	18	1 250	86.1	27.1	345	58
June Park CDP (pt.)	8	72	–	49	39	10	6	–	4	385	77.4	15.1	104	–
Melbourne city (pt.)	–	–	–	–	–	–	–	–	–	–	–	–	–	–
Palm Bay city (pt.)	–	–	–	–	–	–	–	–	–	–	–	–	–	–
West Melbourne city (pt.)	–	–	–	–	–	–	–	–	–	–	–	–	–	–
Broward County	22 346	168 078	12.9	72 921	52 566	7 356	3 687	1 024	2 633	898 829	76.8	18.8	150 826	55 419
Conservation division	–	26	–	–	53	–	–	–	–	162	100.0	33.3	–	–
Davie division	2 501	15 754	9.9	7 295	5 134	597	311	55	231	66 676	83.5	23.0	11 882	3 021
Cooper City city	690	3 952	11.3	1 715	1 202	75	42	8	25	13 153	87.8	28.4	2 238	383
Davie town (pt.)	1 065	7 090	9.3	3 497	2 483	393	210	33	150	30 667	80.8	20.5	5 352	1 256
Pembroke Pines city (pt.)	–	–	–	–	–	–	–	–	–	–	–	–	–	–
Pine Island Ridge CDP	82	391	14.6	363	131	13	–	–	13	4 263	86.9	23.2	946	503
Sunrise city (pt.)	52	343	4.4	149	78	–	–	–	–	1 372	89.3	31.3	226	31
Deerfield Beach division	1 903	11 222	16.0	4 796	3 262	432	251	49	132	74 888	77.4	19.7	12 696	5 486
Coconut Creek city (pt.)	87	542	13.8	171	207	21	9	12	–	4 110	77.5	19.3	692	216
Coral Springs city (pt.)	338	1 862	8.1	376	310	7	4	–	3	4 265	95.7	46.7	516	41
Deerfield Beach city	669	3 959	19.7	2 324	1 253	145	72	20	53	37 083	74.3	16.1	6 076	3 120
Hillsboro Beach town	6	45	60.0	51	16	–	–	–	–	1 638	89.1	33.2	354	220
Lighthouse Point city	111	879	44.6	529	307	10	10	–	–	8 541	85.1	27.6	1 716	742
Parkland city	203	771	11.9	167	179	12	12	–	–	2 128	93.1	40.0	343	39
Pompano Beach Highlands CDP	341	2 771	8.0	696	799	208	132	–	76	11 879	67.1	8.7	1 923	669
Fort Lauderdale division	4 041	35 497	14.0	15 170	11 416	2 088	887	320	881	197 469	73.4	18.5	31 383	10 435
Broadview-Pompano Park CDP (pt.)	–	14	–	7	7	–	–	–	–	671	55.6	2.5	116	72
Browardale CDP	138	1 556	2.9	236	527	53	26	12	15	3 537	52.3	11.8	362	44
Fort Lauderdale city (pt.)	2 054	18 563	15.6	7 875	6 026	1 212	414	147	651	109 160	74.2	21.9	17 802	5 769
Lauderdale-by-the-Sea town	17	81	32.1	174	26	11	11	–	–	2 733	85.1	24.1	585	290
Lauderdale Lakes city (pt.)	490	3 763	10.1	1 688	1 052	103	34	18	51	19 109	68.1	9.7	2 259	1 050
Lauderhill city (pt.)	28	50	48.0	12	–	–	–	–	–	345	83.5	16.2	31	6
Lazy Lake village	–	–	–	–	–	–	–	–	–	32	90.6	46.9	11	9
Melrose Park CDP	170	1 488	12.5	534	417	46	6	16	24	3 797	69.8	9.1	447	95
North Andrews Gardens CDP	176	1 226	17.5	451	433	74	50	13	11	6 260	73.2	8.9	1 047	206
North Lauderdale city (pt.)	–	–	–	–	–	–	–	–	–	–	–	–	–	–
Oakland Park city	413	2 679	16.3	1 763	874	204	164	6	34	19 046	78.3	17.5	3 178	761
Plantation city (pt.)	–	–	–	–	–	–	–	–	–	61	86.9	–	24	8
Pompano Beach city (pt.)	–	137	30.7	327	59	–	–	–	–	4 314	93.0	30.2	908	618
Riverland CDP	63	652	35.3	315	186	36	13	23	–	3 921	82.4	21.6	848	190
Sea Ranch Lakes village	15	80	86.3	58	26	2	–	–	2	467	92.3	55.7	127	50
Tamarac city (pt.)	4	159	8.8	334	95	16	6	–	10	4 509	67.6	10.1	700	387
Washington Park CDP	153	1 652	2.7	218	475	128	55	35	38	3 725	41.7	7.3	328	129
Wilton Manors city	125	1 192	12.1	647	418	65	46	8	11	8 995	80.0	15.8	1 664	540
Hallandale division	446	3 826	11.1	1 721	1 190	159	54	41	64	34 833	65.5	12.7	5 304	2 787
Hallandale city (pt.)	249	2 046	10.1	1 246	664	81	17	21	43	26 381	67.9	14.1	3 884	2 263
Miami Gardens-Utopia-Carver CDP (pt.)	104	860	4.0	146	326	29	19	5	5	2 641	49.8	7.2	323	71
Pembroke Park town (pt.)	12	88	27.3	121	27	20	10	–	10	2 665	60.0	12.9	537	264
Hollywood division	2 230	19 353	17.2	8 442	6 240	947	512	86	349	109 206	71.3	14.9	19 058	7 061
Dania city	145	1 722	13.4	578	501	71	8	8	55	9 560	60.6	11.8	1 701	732
Davie town (pt.)	–	7	100.0	7	–	–	–	–	–	107	55.1	15.9	7	–
Fort Lauderdale city (pt.)	–	–	–	–	–	–	–	–	–	–	–	–	–	–
Hallandale city (pt.)	–	14	–	13	–	–	–	–	–	99	71.7	13.1	–	–
Hollywood city	1 834	15 816	17.9	6 904	5 097	761	445	58	258	89 302	72.9	15.7	15 282	5 700
Pembroke Pines city (pt.)	–	15	100.0	4	14	8	–	–	8	98	25.5	–	5	5
Margate division	3 836	26 948	6.9	10 050	8 740	986	593	131	262	110 061	81.8	20.3	18 910	6 141
Broadview-Pompano Park CDP (pt.)	80	687	–	204	180	27	9	–	18	2 106	67.2	3.6	356	48
Coconut Creek city (pt.)	112	433	13.9	536	152	37	28	9	–	3 990	85.5	25.0	707	227
Coral Springs city (pt.)	2 161	15 145	6.8	4 707	4 867	507	325	40	142	43 236	88.5	30.0	6 666	1 217
Margate city	626	4 860	8.1	1 922	1 659	228	131	57	40	32 356	74.6	12.3	5 612	2 356
North Lauderdale city (pt.)	624	4 321	5.5	1 664	1 298	131	68	18	45	13 486	81.9	14.0	2 147	304
Tamarac city (pt.)	233	1 502	10.5	1 017	584	56	32	7	17	14 887	79.1	16.5	3 422	1 989
Miramar-Pembroke Pines division	2 474	17 016	12.0	7 351	4 936	541	297	89	155	76 870	79.7	18.3	13 005	4 006
Davie town (pt.)	–	–	–	–	–	–	–	–	–	–	–	–	–	–
Miami Gardens-Utopia-Carver CDP (pt.)	75	756	11.5	133	210	40	8	15	17	1 743	52.4	4.6	237	69
Miramar city	1 042	6 913	10.9	2 670	2 075	293	187	40	66	26 413	77.9	14.9	4 356	835
Pembroke Park town (pt.)	38	371	7.8	126	59	–	–	–	–	1 134	67.5	12.5	99	19
Pembroke Pines city (pt.)	1 293	8 790	12.9	4 378	2 521	208	102	34	72	47 045	81.9	20.9	8 180	3 056
Plantation division	3 777	27 780	13.7	13 009	8 458	974	527	157	278	151 838	80.9	21.0	25 016	10 099
Broadview Park CDP	138	1 138	11.8	260	276	43	17	14	12	3 622	64.2	5.8	625	94
Broadview-Pompano Park CDP (pt.)	–	167	6.0	64	55	9	9	–	–	603	78.6	5.6	78	–
Davie town (pt.)	–	–	–	–	–	–	–	–	–	–	–	–	–	–
Lauderdale Lakes city (pt.)	–	138	–	24	34	–	–	–	–	430	70.2	7.7	101	22
Lauderhill city (pt.)	760	6 983	13.4	2 892	1 881	245	69	64	100	34 034	79.1	19.0	5 384	2 338
North Lauderdale city (pt.)	40	488	7.8	256	128	42	30	–	12	2 692	86.6	19.1	358	108
Plantation city (pt.)	1 315	9 538	18.8	4 824	3 428	333	236	35	62	46 652	87.7	31.8	7 803	2 132
Sunrise city (pt.)	1 450	8 485	8.3	3 660	2 373	242	135	24	83	44 242	78.8	16.2	7 052	2 910
Tamarac city (pt.)	74	843	21.5	1 020	283	60	31	20	9	19 137	75.5	13.4	3 546	2 426
Pompano Beach division	1 138	10 656	17.2	5 087	3 137	632	255	96	281	76 826	74.4	17.2	13 572	6 383
Coconut Creek city (pt.)	161	903	24.9	781	321	15	15	–	–	14 379	85.9	21.4	2 947	1 891
Collier Manor-Cresthaven CDP	152	899	17.8	313	267	50	35	–	15	5 101	68.3	8.2	916	304
Fort Lauderdale city (pt.)	–	–	–	–	–	–	–	–	–	–	–	–	–	–
Kendall Green CDP	30	371	11.9	230	105	29	6	17	6	2 913	64.9	8.0	522	217
Pompano Beach city (pt.)	707	8 018	16.3	3 463	2 335	519	180	79	260	50 346	72.1	17.4	8 468	3 635
Calhoun County	174	2 247	4.4	443	611	118	53	6	59	7 005	55.9	8.2	1 364	374
Altha division	29	358	.8	54	98	24	21	–	3	1 162	63.4	3.9	183	37
Altha town	5	92	3.3	13	22	4	1	–	3	316	55.4	7.0	41	4
Blountstown division	95	1 429	5.5	322	384	64	15	6	43	4 322	53.4	9.2	852	245
Blountstown city	68	590	1.2	102	167	41	–	6	35	1 460	54.8	11.3	280	65
Calhoun West division	50	460	3.7	67	129	30	17	–	13	1 521	57.6	8.9	329	92
Charlotte County	1 245	11 656	7.1	3 206	3 829	565	281	24	260	87 427	75.7	13.4	22 635	11 011
Grove City-Rotonda division	210	2 046	2.7	564	611	58	38	5	15	18 614	76.0	12.8	5 192	2 796
Englewood CDP (pt.)	21	301	–	122	106	12	–	–	12	4 335	71.5	8.1	1 131	704
Grove City CDP	45	207	–	83	74	9	9	–	–	1 926	64.1	14.4	527	240
Manasota Key CDP	8	14	–	11	14	–	–	–	–	1 271	86.6	23.9	382	225
Rotonda CDP	41	240	5.4	74	95	7	7	–	–	3 062	83.8	17.4	981	585

Table 3. **Education and Veteran Status: 1990**—Con.

[Data based on sample and subject to sampling variability, see text. For definitions of terms and meanings of symbols, see text]

State County County Subdivision Place	Persons 3 years and over enrolled in school				Persons 16 to 19 years					Persons 25 years and over			Civilian veterans 16 years and over	
		Elementary or high school				Not enrolled in school and not high school graduate								
	Preprimary school	Total	Percent in private school	College	Total	Total	Employed	Unemployed	Not in labor force	Total	Percent high school graduate or higher	Percent with bachelor's degree or higher	Total	65 years and over
Charlotte County—Con.														
Port Charlotte division	791	7 253	8.4	1 932	2 324	306	201	-	105	47 122	75.8	12.9	11 543	5 466
Charlotte Harbor CDP	52	203	-	37	73	58	32	-	26	2 761	71.1	11.6	512	292
Harbour Heights CDP	26	292	14.7	67	83	5	5	-	-	2 022	80.0	16.1	605	310
Port Charlotte CDP	419	4 996	8.4	1 255	1 631	204	132	-	72	31 985	75.2	12.8	7 734	3 666
Punta Gorda division	244	2 357	6.9	710	894	201	42	19	140	21 691	75.2	15.2	5 900	2 749
Charlotte Park CDP	6	100	18.0	74	54	-	-	-	-	1 959	70.0	9.7	615	325
Cleveland CDP	13	260	15.8	71	138	53	16	-	37	2 262	68.9	7.6	570	275
Punta Gorda city	127	714	2.0	260	276	40	-	11	29	9 264	84.6	25.5	2 712	1 491
Solana CDP	-	142	-	31	42	-	-	-	-	789	62.5	2.2	183	30
Citrus County	988	11 199	4.6	2 548	3 451	539	136	102	301	72 054	68.6	10.4	19 104	8 840
Crystal River division	584	5 598	5.4	1 201	1 746	274	51	83	140	32 803	70.3	11.7	8 724	3 604
Beverly Hills CDP (pt.)	-	-	-	-	-	-	-	-	-	-	-	-	-	-
Citrus Springs CDP (pt.)	24	141	-	82	85	-	-	-	-	1 835	69.8	8.0	494	345
Crystal River city	43	625	8.2	74	189	13	8	-	5	3 012	76.3	16.3	778	315
Homosassa CDP	12	195	-	24	79	-	-	-	-	1 874	74.7	11.7	567	251
Homosassa Springs CDP	72	736	-	111	233	103	-	54	49	4 607	63.9	6.1	1 163	461
Lecanto CDP (pt.)	-	32	-	-	18	-	-	-	-	308	74.7	11.4	116	50
Sugarmill Woods CDP	48	242	9.5	151	79	15	2	-	13	3 429	84.4	24.6	981	563
Inverness division	404	5 601	3.8	1 347	1 705	265	85	19	161	39 251	67.1	9.3	10 380	5 236
Beverly Hills CDP (pt.)	7	213	8.0	112	63	20	-	-	20	5 738	59.9	8.6	1 389	1 052
Citrus Springs CDP (pt.)	-	-	-	-	-	-	-	-	-	36	72.2	-	9	9
Floral City CDP	21	279	4.7	38	75	12	-	-	12	2 092	64.6	6.5	529	255
Hernando CDP	-	226	-	35	38	8	-	-	8	1 692	59.6	7.0	470	206
Inverness city	59	625	6.9	243	204	26	6	-	20	4 475	64.7	10.1	961	437
Lecanto CDP (pt.)	16	160	-	46	91	-	-	-	-	598	70.2	17.2	149	60
Clay County	1 880	21 120	7.0	6 105	6 460	831	485	122	224	65 390	81.2	17.9	16 764	2 590
Green Cove Springs division	114	1 748	4.2	315	604	159	53	43	63	6 512	61.2	7.7	1 590	376
Green Cove Springs city	38	751	5.7	142	272	59	-	22	37	2 904	59.6	8.8	661	194
Keystone Heights division	108	2 117	5.8	634	595	76	70	2	4	7 583	77.8	14.8	1 981	471
Keystone Heights city	18	260	5.0	83	68	8	4	-	4	874	81.9	19.0	199	66
Middleburg CDP (pt.)	15	415	9.2	65	98	-	-	-	-	916	90.5	7.3	249	20
Middleburg-Clay Hill division	278	3 412	4.7	795	945	148	73	46	29	10 074	73.5	7.1	2 451	276
Middleburg CDP (pt.)	97	817	4.5	167	165	23	12	11	-	2 812	71.2	6.7	666	87
Orange Park division	1 310	12 809	8.5	4 115	3 996	412	272	24	116	37 461	87.2	23.2	9 902	1 261
Bellair-Meadowbrook Terrace CDP	317	2 853	7.3	1 031	995	134	116	11	7	9 269	85.7	18.9	2 484	277
Lakeside CDP	637	6 915	7.3	1 892	1 990	170	78	8	84	16 965	88.9	24.3	4 364	389
Orange Park town	115	1 545	11.7	640	581	75	45	5	25	6 320	82.2	22.7	1 718	448
Penney Farms division	70	1 034	2.0	246	320	36	17	7	12	3 760	82.5	18.0	840	206
Asbury Lake CDP	12	428	.7	129	135	4	4	-	-	1 422	89.8	17.5	398	90
Penney Farms town	5	12	-	13	3	-	-	-	-	568	89.8	43.0	66	44
Collier County	2 309	20 035	5.9	5 148	6 059	946	585	53	308	110 308	79.0	22.3	23 408	10 276
Everglades division	254	1 489	7.3	483	466	81	56	-	25	14 457	80.2	22.5	3 596	1 848
Everglades city	2	59	8.5	44	12	-	-	-	-	199	75.9	16.1	40	15
Marco CDP	153	706	10.6	282	243	23	23	-	-	7 973	90.2	30.7	2 104	1 008
Immokalee division	427	4 543	2.2	399	1 299	336	152	38	146	9 283	34.5	5.5	804	241
Immokalee CDP	350	3 657	1.8	224	1 039	303	127	30	146	6 936	26.6	3.2	385	134
Naples division	1 628	14 003	7.0	4 266	4 294	529	377	15	137	86 568	83.6	24.1	19 008	8 187
East Naples CDP	214	2 028	6.5	665	704	141	102	15	24	17 903	80.1	17.4	4 052	1 855
Golden Gate CDP	324	2 664	4.4	458	632	84	70	-	14	8 456	76.8	11.0	1 545	337
Lely CDP	20	188	20.2	115	61	-	-	-	-	2 712	86.8	23.5	672	367
Naples city	190	1 458	14.4	676	521	37	12	-	25	16 615	88.8	38.0	3 805	2 169
Naples Manor CDP	62	812	-	88	289	57	43	-	14	2 722	55.7	5.2	451	139
Naples Park CDP	76	1 020	4.3	328	362	65	46	-	19	5 769	83.9	20.5	1 210	490
North Naples CDP	171	1 558	4.9	495	495	69	44	-	25	10 157	87.9	27.0	2 161	932
Palm River CDP	108	523	5.0	150	94	10	10	-	-	2 442	89.6	28.5	556	264
Columbia County	774	8 122	7.6	1 972	2 721	462	138	79	245	26 839	69.0	11.0	5 786	1 549
Fort White division	99	1 346	5.1	242	393	104	31	30	43	4 489	71.3	5.7	933	198
Fort White town	5	66	-	15	22	12	4	5	3	192	58.9	7.3	48	6
Lake City division	661	6 598	8.2	1 670	2 240	346	107	49	190	21 690	68.9	12.4	4 714	1 307
Five Points CDP	30	300	4.0	14	91	50	-	-	50	659	35.4	-	123	-
Lake City city (pt.)	178	1 636	5.3	530	554	126	23	17	86	6 591	66.8	14.5	1 434	580
Watertown CDP	48	619	2.3	152	212	4	-	-	4	2 231	63.3	7.3	509	144
North Columbia division	14	178	6.2	60	88	12	-	-	12	660	57.3	2.3	139	44
Lake City city (pt.)	-	-	-	-	-	-	-	-	-	-	-	-	-	-
Dade County	33 921	325 869	13.5	155 821	103 796	13 689	5 395	1 903	6 368	1 281 295	65.0	18.8	119 667	32 685
Everglades division	47	781	18.3	190	297	87	32	22	33	2 704	65.8	10.2	468	110
Hialeah division	3 153	38 399	13.1	17 170	13 063	1 999	891	201	907	159 131	53.7	11.1	8 947	1 676
Country Club CDP	54	485	30.9	256	135	-	-	-	-	2 487	88.0	31.4	459	106
Hialeah city (pt.)	2 058	30 350	10.9	12 384	10 626	1 802	793	180	829	122 826	46.1	7.3	4 881	1 070
Hialeah Gardens city	121	1 177	17.2	585	366	42	7	-	35	5 186	54.7	7.5	226	25
Medley town (pt.)	2	27	-	3	9	-	-	-	-	103	69.9	10.7	24	4
Miami Lakes CDP	209	1 595	22.3	1 239	511	34	-	21	13	9 166	89.1	36.6	1 233	290
Palm Springs North CDP	102	1 061	11.8	362	346	36	19	-	17	3 375	71.1	11.0	453	60
Homestead division	1 278	12 464	7.5	2 464	3 834	898	402	119	377	34 659	58.2	8.8	6 153	1 199
Florida City city	147	1 289	1.9	164	337	78	11	30	37	3 074	46.7	7.4	368	35
Homestead city	604	5 065	6.1	959	1 553	500	291	48	161	15 345	55.6	8.5	2 650	599
Islandia city	-	-	-	-	-	-	-	-	-	11	-	-	-	-
Leisure City CDP (pt.)	295	3 761	7.8	775	1 174	192	64	14	114	8 500	53.3	5.1	1 398	178
Kendale Lakes-Lindgren Acres division	4 599	34 775	18.2	19 510	10 192	720	290	82	348	119 498	81.1	26.4	10 395	1 149
Hammocks CDP	333	1 647	16.0	1 422	480	6	6	-	-	6 836	92.0	33.6	580	79
Kendale Lakes CDP	1 041	9 557	16.7	4 960	2 825	200	95	32	73	29 993	80.8	23.9	2 467	474
Kendall CDP (pt.)	57	637	17.3	418	157	-	-	-	-	2 692	93.8	43.5	316	40
Kendall Lakes West CDP	143	1 005	8.8	616	326	25	25	-	-	3 575	84.1	23.5	267	23
Lindgren Acres CDP	692	4 092	15.2	2 509	1 177	80	9	9	62	14 156	91.4	40.7	1 468	145
Medley town (pt.)	-	-	-	-	-	-	-	-	-	8	25.0	-	-	-
Olympia Heights CDP (pt.)	-	-	-	-	-	-	-	-	-	-	-	-	-	-
Perrine CDP (pt.)	-	-	-	-	-	-	-	-	-	-	-	-	-	-
South Miami Heights CDP (pt.)	130	1 123	14.2	342	356	73	31	-	42	3 344	58.0	9.3	397	24
Tamiami CDP (pt.)	522	6 324	24.6	3 300	2 043	140	77	31	32	21 653	70.6	18.8	1 365	160
Kendall-Perrine division	4 270	26 325	22.4	14 555	8 259	491	173	91	213	98 481	87.5	39.8	13 976	3 315
Coral Gables city (pt.)	243	951	62.0	652	361	15	-	-	15	5 358	94.6	62.0	834	311
Cutler CDP	364	3 460	34.5	1 366	998	30	16	-	-	10 357	94.1	52.8	1 900	330
Kendall CDP (pt.)	2 240	13 067	23.0	9 014	4 267	182	98	16	68	54 763	89.9	42.9	7 054	1 712
Palmetto Estates CDP	452	2 473	8.9	1 080	712	60	23	21	16	7 621	86.0	22.8	1 158	196
Perrine CDP (pt.)	462	3 320	8.7	935	953	148	15	36	97	9 027	73.3	19.7	1 435	344

Table 3. **Education and Veteran Status: 1990**—Con.

[Data based on sample and subject to sampling variability, see text. For definitions of terms and meanings of symbols, see text]

State County County Subdivision Place	Persons 3 years and over enrolled in school				Persons 16 to 19 years					Persons 25 years and over			Civilian veterans 16 years and over	
		Elementary or high school				Not enrolled in school and not high school graduate								
	Preprimary school	Total	Percent in private school	College	Total	Total	Employed	Unemployed	Not in labor force	Total	Percent high school graduate or higher	Percent with bachelor's degree or higher	Total	65 years and over
Dade County—Con.														
Kendall-Perrine division—Con.														
Richmond Heights CDP	276	1 640	2.1	781	556	10	–	10	–	5 144	67.4	16.0	853	232
Sunset CDP (pt.)	132	835	33.8	458	266	36	17	8	11	3 147	85.5	29.8	295	70
Key Biscayne division	174	1 040	41.1	741	346	40	30	–	10	6 613	94.5	54.2	875	388
Key Biscayne CDP	174	1 040	41.1	741	346	40	30	–	10	6 613	94.5	54.2	875	388
Miami city (pt.)	–	–	–	–	–	–	–	–	–	–	–	–	–	–
Miami division	12 572	132 880	11.0	62 694	42 212	6 368	2 221	994	3 153	539 426	58.8	16.4	47 366	16 361
Andover CDP (pt.)	62	394	22.3	135	118	16	–	12	4	1 755	69.4	12.0	366	189
Aventura CDP	94	606	27.9	864	231	31	13	8	10	13 530	83.1	27.6	2 382	1 582
Bay Harbor Islands town (pt.)	–	–	–	–	–	–	–	–	–	–	–	–	–	–
Biscayne Park village	88	403	40.4	322	101	–	–	–	–	2 262	85.6	24.6	425	170
Brownsville CDP	349	3 784	2.2	559	964	161	30	59	72	8 350	43.9	6.1	931	218
Bunche Park CDP	86	800	4.0	224	250	41	18	16	7	2 902	52.2	5.1	618	254
Coral Gables city (pt.)	510	2 958	48.2	6 760	2 805	65	38	12	15	22 237	88.4	46.0	2 453	922
Coral Terrace CDP	322	3 127	12.0	1 814	1 184	136	75	14	47	16 661	55.6	12.7	1 237	408
El Portal village	50	421	13.3	194	94	13	–	2	11	1 712	70.1	22.0	232	87
Gladeview CDP	327	4 114	2.0	560	1 067	127	26	17	84	8 186	40.1	3.4	587	155
Glenvar Heights CDP	201	1 341	38.9	2 101	548	28	21	7	–	10 853	88.1	41.4	1 066	357
Golden Glades CDP	444	4 533	9.9	2 046	1 347	209	114	24	71	16 441	71.6	15.8	2 138	638
Hialeah city (pt.)	106	931	4.4	265	319	60	24	12	24	3 032	51.1	7.0	149	22
Ives Estates CDP	324	1 367	13.8	1 078	539	42	25	–	17	10 076	87.0	28.8	1 522	618
Kendall CDP (pt.)	12	115	–	489	16	–	–	–	–	846	88.1	47.8	61	18
Miami city (pt.)	4 399	59 313	9.7	23 370	17 807	3 431	1 158	566	1 707	242 519	47.6	12.8	12 795	3 674
Miami Beach city (pt.)	–	–	–	–	–	–	–	–	–	–	–	–	–	–
Miami Shores village (pt.)	343	1 350	40.6	1 484	657	50	26	–	24	6 829	85.0	36.7	951	350
Miami Springs city (pt.)	293	1 806	14.5	919	569	97	33	–	64	9 450	77.2	19.4	1 493	406
Norland CDP (pt.)	251	1 048	5.3	608	314	28	28	–	–	4 315	76.4	16.6	529	155
North Miami city	833	8 248	12.2	4 437	2 260	329	172	42	115	33 704	69.3	17.9	4 317	1 501
North Miami Beach city	620	5 416	9.9	2 755	1 581	179	72	20	87	25 007	68.7	14.9	3 029	1 210
Ojus CDP	258	2 015	16.5	921	586	39	10	–	29	11 963	77.7	27.5	1 611	792
Olympia Heights CDP (pt.)	23	298	31.5	295	118	–	–	–	–	1 974	78.2	25.3	226	69
Opa-locka city	349	3 626	5.1	767	881	243	35	61	147	8 267	46.3	4.0	782	205
Opa-locka North CDP	162	1 347	8.5	1 369	818	35	24	–	11	3 071	61.2	7.6	392	49
Pinewood CDP	315	3 608	2.9	978	961	142	49	22	71	9 137	48.6	8.4	680	263
South Miami city	233	1 322	8.0	963	489	26	–	11	15	7 232	79.1	31.1	998	324
Virginia Gardens village	36	331	10.6	181	103	12	5	–	7	1 570	70.8	13.8	258	63
Westchester CDP (pt.)	–	–	–	–	–	–	–	–	–	–	–	–	–	–
West Little River CDP	546	8 021	5.0	1 906	2 362	332	59	52	221	19 227	47.2	4.8	1 440	270
West Miami city	43	738	20.6	405	260	63	49	–	14	4 310	58.7	16.0	252	140
Westview CDP	232	2 347	6.0	776	756	120	26	9	85	5 442	56.5	7.6	489	79
Miami Beach division	1 157	11 270	18.2	8 646	3 357	495	184	101	210	98 330	69.2	21.9	9 394	4 798
Bal Harbour village	–	72	26.4	218	40	–	–	–	–	2 805	87.2	29.7	307	245
Bay Harbor Islands town (pt.)	70	282	20.6	333	92	11	–	–	11	4 108	81.5	31.7	600	355
Golden Beach town	30	113	20.4	56	25	–	–	–	–	577	88.2	41.1	91	25
Indian Creek village	–	–	–	3	–	–	–	–	–	49	100.0	18.4	13	7
Miami city (pt.)	–	–	–	–	–	–	–	–	–	–	–	–	–	–
Miami Beach city (pt.)	886	9 123	17.4	6 806	2 871	470	170	101	199	72 576	65.5	21.2	6 270	2 893
Miami Shores village (pt.)	–	–	–	–	–	–	–	–	–	–	–	–	–	–
North Bay Village city	114	526	19.2	353	53	–	–	–	–	4 205	83.8	26.8	457	175
Sunny Isles CDP	17	724	15.5	555	189	14	14	–	–	10 425	74.3	16.2	1 251	911
Surfside town	40	430	34.4	281	76	–	–	–	–	3 435	81.3	25.7	356	178
Northwest Dade division	2 146	22 464	7.4	7 615	7 437	770	278	128	355	54 401	64.3	10.9	5 520	608
Andover CDP (pt.)	93	550	15.8	322	153	21	5	–	16	2 579	87.6	28.5	354	89
Carol City CDP	1 149	12 531	8.0	3 716	4 207	479	202	81	196	30 077	59.0	8.3	2 816	292
Lake Lucerne CDP	112	2 182	2.7	666	755	105	30	8	67	5 067	63.6	7.1	401	35
Norland CDP (pt.)	483	3 457	6.0	1 767	1 132	46	19	–	27	8 701	69.5	11.6	901	123
Scott Lake CDP	309	3 744	8.5	1 144	1 190	119	22	39	49	7 977	71.6	16.7	1 048	69
North Westside division	1 023	12 507	13.1	7 440	4 007	595	259	59	277	49 423	66.7	19.0	2 523	303
Doral CDP	46	326	49.1	286	111	9	6	–	3	2 369	91.8	40.9	304	61
Medley town (pt.)	5	49	10.2	51	24	5	5	–	–	417	53.2	6.2	62	16
Miami city (pt.)	9	177	4.0	50	52	6	6	–	–	917	49.8	6.9	61	16
Miami Springs city (pt.)	–	–	–	–	–	–	–	–	–	–	–	–	–	–
Olympia Heights CDP (pt.)	–	–	–	–	–	–	–	–	–	–	–	–	–	–
Sweetwater city	144	2 927	8.7	1 054	880	168	80	24	64	8 575	51.8	11.0	229	27
Westchester CDP (pt.)	–	–	–	–	–	–	–	–	–	–	–	–	–	–
Princeton-Goulds division	2 370	18 805	10.6	6 385	5 457	824	403	93	328	58 719	73.0	14.4	9 926	1 746
Cutler Ridge CDP	608	3 787	10.2	1 527	1 115	134	62	–	72	13 691	82.9	20.9	2 849	532
Goulds CDP	243	1 897	4.5	230	481	113	24	13	76	3 652	45.6	5.1	379	77
Homestead AFB CDP	146	733	7.9	570	191	–	–	–	–	2 434	94.5	17.1	378	5
Lakes by the Bay CDP	115	850	21.5	416	189	–	–	–	–	3 802	89.7	31.8	635	74
Leisure City CDP (pt.)	43	394	17.0	166	141	38	24	7	7	2 714	75.3	9.5	615	246
Naranja CDP	93	901	3.8	380	222	31	22	–	9	3 769	66.4	9.8	810	257
Perrine CDP (pt.)	29	205	–	–	–	–	–	–	–	164	39.6	–	–	–
Princeton CDP	198	1 427	11.6	469	452	81	32	27	22	4 256	72.6	13.3	705	52
South Miami Heights CDP (pt.)	540	4 967	11.8	1 767	1 622	227	132	34	61	14 360	64.8	8.6	1 595	141
South Westside division	1 132	14 159	24.3	8 411	5 335	402	232	13	157	59 910	66.9	18.9	4 124	1 032
Olympia Heights CDP (pt.)	482	5 994	27.6	3 647	2 327	147	85	13	49	23 560	68.0	19.3	1 463	366
Sunset CDP (pt.)	233	1 907	25.2	1 198	676	85	85	–	–	7 284	77.3	24.0	618	142
Tamiami CDP (pt.)	–	–	–	–	–	–	–	–	–	–	–	–	–	–
Westchester CDP (pt.)	353	4 213	23.3	2 636	1 604	103	54	–	49	21 333	63.8	19.1	1 338	429
Westwood Lakes CDP	64	2 045	15.6	930	728	67	8	–	59	7 733	62.6	11.8	705	95
DeSoto County	324	3 821	3.1	566	1 262	307	155	–	145	16 171	54.5	7.6	3 229	1 243
Arcadia East division	203	2 644	3.3	417	889	205	81	–	117	10 252	57.3	8.9	1 960	748
Arcadia city (pt.)	96	1 145	1.7	175	357	74	29	–	38	4 053	59.6	11.3	685	295
Southeast Arcadia CDP	57	622	6.8	77	246	80	28	–	52	2 765	56.5	6.3	600	252
Arcadia West division	121	1 177	2.7	149	373	102	74	–	28	5 919	49.5	5.2	1 269	495
Arcadia city (pt.)	–	–	–	–	–	–	–	–	–	–	–	–	–	–
Dixie County	97	1 586	2.5	317	519	162	53	26	83	7 175	57.7	6.2	1 730	670
Cross City North division	49	1 180	2.6	256	363	117	40	17	60	4 759	58.6	4.7	1 145	352
Cross City town	27	406	2.2	83	130	30	13	8	9	1 240	56.6	8.1	251	79
Cross City South division	48	406	2.0	61	156	45	13	9	23	2 416	56.1	9.1	585	318
Horseshoe Beach town	4	38	21.1	11	14	6	3	–	3	170	52.9	5.3	43	15

Table 3. **Education and Veteran Status: 1990**—Con.

[Data based on sample and subject to sampling variability, see text. For definitions of terms and meanings of symbols, see text]

State County County Subdivision Place	Persons 3 years and over enrolled in school				Persons 16 to 19 years					Persons 25 years and over			Civilian veterans 16 years and over	
		Elementary or high school				Not enrolled in school and not high school graduate								
	Preprimary school	Total	Percent in private school	College	Total	Total	Employed	Unemployed	Not in labor force	Total	Percent high school graduate or higher	Percent with bachelor's degree or higher	Total	65 years and over
Duval County	13 128	111 416	12.3	39 244	36 819	5 647	2 387	812	2 308	424 040	76.9	18.4	89 739	18 176
Jacksonville division	13 128	111 416	12.3	39 244	36 819	5 647	2 387	812	2 308	424 040	76.9	18.4	89 739	18 176
Atlantic Beach city	201	1 824	9.8	548	627	116	41	33	28	7 453	83.6	31.1	1 580	342
Baldwin town	8	296	4.1	53	99	21	9	8	4	839	62.7	3.8	139	30
Jacksonville Beach city	330	2 475	7.9	1 243	840	129	72	13	44	12 278	82.6	22.4	2 877	699
Jacksonville city (remainder)	12 396	105 934	12.5	36 824	34 914	5 351	2 245	758	2 222	398 599	76.4	17.9	83 991	16 806
Neptune Beach city	193	887	12.4	576	339	30	20	–	10	4 871	93.4	35.1	1 152	299
Escambia County	4 376	43 372	9.4	21 110	16 800	1 661	558	216	830	165 094	76.2	18.2	39 805	9 020
Cantonment division	502	5 978	5.9	3 355	2 197	194	49	11	134	21 683	77.9	18.3	4 872	968
Ensley CDP (pt.)	49	741	13.9	419	271	37	14	–	23	3 080	79.6	13.0	630	126
Ferry Pass CDP (pt.)	53	527	8.0	1 209	443	–	–	–	–	3 361	87.0	37.1	810	290
Gonzalez CDP	140	1 445	5.7	506	410	63	–	11	52	4 791	79.7	17.9	1 116	191
Century division	105	1 684	5.1	351	577	67	9	23	35	5 208	57.4	4.8	880	212
Century town	42	534	7.7	102	173	8	–	8	–	1 310	51.7	4.0	145	29
Molino CDP (pt.)	18	205	2.9	43	54	10	–	–	10	636	58.8	6.3	138	51
Northwest Escambia division	41	744	4.4	146	234	27	7	–	20	2 376	66.9	8.9	498	93
Molino CDP (pt.)	–	12	–	5	6	–	–	–	–	59	45.8	18.6	18	–
Pensacola division	3 728	34 966	10.3	17 258	13 792	1 373	493	182	641	135 827	76.8	18.8	33 555	7 747
Bellview CDP	404	3 845	9.0	1 303	1 315	130	39	19	72	11 976	81.0	11.3	3 463	504
Brent CDP	311	3 768	9.5	3 307	2 293	207	74	30	103	11 751	71.1	10.1	2 935	508
Ensley CDP (pt.)	113	2 171	11.3	686	644	55	29	–	26	7 200	68.0	8.8	1 610	219
Ferry Pass CDP (pt.)	404	3 063	8.5	2 130	1 143	79	43	–	36	13 523	84.1	29.6	2 861	540
Goulding CDP	54	671	1.6	139	310	100	4	11	85	2 857	43.4	4.2	441	107
Myrtle Grove CDP	274	2 365	8.9	1 213	1 704	119	26	17	48	10 269	81.0	15.4	2 943	682
Pensacola city	1 086	9 272	12.8	4 509	2 805	251	70	29	144	38 773	79.1	28.1	8 513	2 529
Warrington CDP	329	2 355	12.7	1 067	711	87	16	23	48	10 149	74.5	12.8	2 971	880
West Pensacola CDP	342	4 026	5.8	1 016	1 296	206	121	35	50	13 758	64.4	5.8	3 515	933
Flagler County	455	3 677	4.5	1 208	1 126	167	87	30	50	21 411	78.7	17.3	5 665	2 589
Bunnell division	285	2 188	2.5	513	645	103	34	19	50	9 262	75.8	14.9	2 262	886
Bunnell city	33	375	.8	54	127	23	6	9	8	1 121	55.8	7.1	157	55
Palm Coast CDP (pt.)	129	695	3.6	181	150	–	–	–	–	3 673	82.4	18.3	985	478
Flagler Beach division	170	1 489	7.6	695	481	64	53	11	–	12 149	81.0	19.1	3 403	1 703
Beverly Beach town	–	7	–	6	3	–	–	–	–	292	74.7	11.3	98	62
Flagler Beach city	40	386	4.9	117	109	19	19	–	–	3 105	80.3	15.8	795	347
Marineland town (pt.)	–	–	–	–	–	–	–	–	–	25	72.0	24.0	7	7
Palm Coast CDP (pt.)	130	913	7.0	477	329	34	34	–	–	7 469	81.2	20.5	2 106	1 129
Franklin County	106	1 508	4.9	281	516	96	27	2	67	6 107	59.5	12.4	1 354	448
Apalachicola division	84	712	7.7	88	210	28	–	–	28	2 970	57.9	13.2	594	173
Apalachicola city	43	536	7.5	53	164	18	–	–	18	1 730	52.9	12.0	321	84
Carrabelle division	16	372	3.2	90	139	14	7	2	5	1 813	67.1	12.7	481	185
Carrabelle city (pt.)	9	209	1.4	30	67	12	5	2	5	789	59.2	8.5	166	42
Eastpoint division	6	424	1.7	103	167	54	20	–	34	1 324	52.6	10.2	279	90
Carrabelle city (pt.)	–	3	–	–	–	–	–	–	–	28	53.6	10.7	13	13
Eastpoint CDP	6	388	1.8	103	106	12	6	–	6	998	46.8	8.4	208	55
Gadsden County	756	8 660	9.0	1 895	2 680	373	150	90	133	24 654	59.9	11.2	3 450	914
Chattahoochee division	56	957	1.9	267	269	38	13	13	12	4 289	57.9	8.8	533	135
Chattahoochee city	18	575	1.7	207	170	25	–	13	12	3 115	59.5	9.1	397	104
Greensboro division	37	653	4.9	87	181	43	43	–	–	1 690	51.6	3.9	261	86
Greensboro town	6	108	4.6	16	26	4	4	–	–	330	42.1	4.5	46	13
Havana division	255	2 426	16.8	605	700	71	41	12	18	6 733	65.0	13.7	1 080	286
Havana town	17	262	9.9	77	74	23	23	–	–	951	67.9	12.2	168	56
Midway city	12	243	–	20	82	10	–	2	8	484	45.9	6.6	67	13
Quincy division	408	4 624	6.9	936	1 530	221	53	65	103	11 942	58.9	11.7	1 576	407
Gretna city	37	551	–	77	176	37	6	10	21	921	45.5	4.5	69	8
Quincy city	188	1 390	13.6	411	496	61	14	13	34	4 614	65.9	16.8	739	193
Gilchrist County	106	1 603	4.6	431	809	309	63	27	219	5 956	63.0	7.4	1 386	383
Bell division	33	508	3.9	181	167	32	15	17	–	1 929	66.7	7.8	522	135
Bell town	3	48	–	5	–	–	–	–	–	166	62.7	1.2	39	12
Trenton division	73	1 095	4.8	250	642	277	48	10	219	4 027	61.2	7.2	864	248
Fanning Springs city (pt.)	2	31	–	–	17	3	3	–	–	148	45.9	8.1	47	21
Trenton city	8	260	6.2	46	73	23	10	6	7	866	58.1	7.4	147	49
Glades County	153	1 220	3.4	204	376	85	47	5	33	5 198	57.4	7.1	1 274	477
Northeast Glades division	57	326	–	67	82	7	4	–	3	2 131	62.2	5.3	601	260
Buckhead Ridge CDP	35	74	–	33	34	–	–	–	–	1 067	62.8	5.7	324	156
Southwest Glades division	96	894	4.7	137	294	78	43	5	30	3 067	54.1	8.4	673	217
Moore Haven city	24	289	–	34	101	29	14	5	10	899	49.7	6.3	173	51
Gulf County	221	1 941	1.4	449	690	83	23	14	46	7 641	66.4	9.2	1 564	389
Port St. Joe division	175	1 248	2.1	260	395	37	15	–	22	5 064	71.1	10.7	997	271
Port St. Joe city	100	664	1.8	109	242	24	8	–	16	2 726	68.8	11.0	511	130
Wewahitchka division	46	693	.3	189	295	46	8	14	24	2 577	57.1	6.1	567	118
Wewahitchka city	21	357	.6	64	128	22	8	2	12	1 114	58.3	6.9	218	56
Hamilton County	107	2 339	2.4	328	723	158	8	42	108	6 562	58.4	7.0	987	266
Jasper division	44	1 235	2.9	190	433	126	7	30	89	3 763	56.0	8.1	486	112
Jasper city	29	477	1.0	77	151	27	7	2	18	1 255	54.7	9.4	165	37
Jennings division	38	687	2.0	93	173	10	1	–	9	1 858	60.3	4.8	314	118
Jennings town	4	176	–	10	42	2	–	–	2	361	57.3	4.4	48	10
White Springs division	25	417	1.4	45	117	22	–	12	10	941	63.7	6.9	187	36
White Springs town	19	176	–	17	55	6	–	2	4	370	59.2	10.8	71	18
Hardee County	255	3 802	.9	453	1 141	315	166	49	100	11 868	54.8	8.6	2 071	719
Bowling Green division	43	806	.5	98	223	54	32	4	18	2 462	54.1	6.9	414	163
Bowling Green city	41	495	.8	38	119	27	12	4	11	1 016	44.4	5.7	142	36
Wauchula division	106	1 797	1.3	233	588	197	89	45	63	5 857	53.7	10.8	986	381
Wauchula city	13	523	1.5	32	207	90	45	17	28	2 029	59.6	12.8	293	110
Zolfo Springs town (pt.)	–	–	–	–	–	–	–	–	–	–	–	–	–	–
Zolfo Springs division	106	1 199	.8	122	330	64	45	–	19	3 549	57.3	6.1	671	175
Zolfo Springs town (pt.)	28	269	–	23	78	22	15	–	7	740	40.8	3.0	88	24
Hendry County	368	5 550	3.5	872	1 732	429	222	111	96	15 027	56.6	10.0	1 998	574
Clewiston division	213	3 132	2.6	548	1 016	317	145	101	71	7 896	56.4	9.8	851	198
Clewiston city	85	1 223	2.0	266	382	107	73	27	7	3 589	64.7	15.5	468	144
Harlem CDP	71	836	1.1	90	245	40	–	18	22	1 347	38.9	3.9	99	30
La Belle division	155	2 418	4.7	324	716	112	77	10	25	7 131	56.8	10.3	1 147	376
La Belle city	32	498	5.8	64	161	9	–	–	9	1 875	63.7	16.6	358	134
Port La Belle CDP	47	294	3.1	52	122	–	–	–	–	917	61.2	7.7	89	23

Table 3. **Education and Veteran Status: 1990**—Con.

[Data based on sample and subject to sampling variability, see text. For definitions of terms and meanings of symbols, see text]

State County County Subdivision Place	Persons 3 years and over enrolled in school				Persons 16 to 19 years					Persons 25 years and over			Civilian veterans 16 years and over	
		Elementary or high school				Not enrolled in school and not high school graduate								
	Preprimary school	Total	Percent in private school	College	Total	Total	Employed	Unemployed	Not in labor force	Total	Percent high school graduate or higher	Percent with bachelor's degree or higher	Total	65 years and over
Hernando County	1 153	12 557	5.8	3 181	4 018	627	197	171	259	76 525	70.5	9.7	20 174	9 991
Brooksville division	467	4 034	8.1	941	1 319	249	69	68	112	17 963	67.1	11.3	3 926	1 468
Brooksville city	150	995	4.9	292	357	86	25	26	35	5 114	68.7	13.0	1 065	535
North Brooksville CDP	9	213	3.8	44	84	15	–	8	7	879	59.6	3.0	193	46
South Brooksville CDP (pt.)	26	246	–	62	52	–	–	–	–	1 222	45.8	7.6	213	89
Ridge Manor division	38	572	4.5	156	193	44	14	13	17	3 339	73.6	12.2	994	410
Ridge Manor CDP	9	220	–	63	84	14	14	–	–	1 488	80.9	18.3	467	203
Weeki Wachee division	648	7 951	4.7	2 084	2 506	334	114	90	130	55 223	71.4	9.0	15 254	8 113
Brookridge CDP	–	76	–	44	25	25	15	–	10	2 673	69.6	5.9	894	626
Hernando Beach CDP	6	128	–	72	67	11	–	–	11	1 489	74.3	10.4	418	179
High Point CDP	6	157	8.3	28	41	6	–	–	6	2 611	67.2	7.5	777	593
South Brooksville CDP (pt.)	–	–	–	–	–	–	–	–	–	–	–	–	–	–
Spring Hill CDP	344	3 674	2.2	973	1 112	118	27	35	56	24 120	69.7	8.9	6 383	3 248
Timber Pines CDP	–	71	–	27	11	–	–	–	–	3 064	83.6	14.8	1 100	915
Weeki Wachee city	–	4	–	–	–	–	–	–	–	59	67.8	5.1	13	2
Weeki Wachee Acres CDP	13	167	11.4	17	20	–	–	–	–	1 012	53.3	1.5	237	141
Weeki Wachee Gardens CDP	6	49	–	27	48	8	–	–	8	1 005	75.0	13.5	290	114
Highlands County	774	8 187	6.1	2 045	2 590	466	193	66	207	51 747	68.2	10.9	11 944	6 203
Avon Park division	281	2 893	5.7	742	957	239	125	10	104	15 513	66.5	10.6	3 414	1 597
Avon Park city	106	1 328	3.7	263	430	74	51	–	23	5 282	56.3	7.7	1 017	407
Sebring city (pt.)	–	–	–	–	–	–	–	–	–	–	–	–	–	–
Lake Placid division	209	1 856	5.9	459	553	70	11	25	34	12 285	67.4	9.9	2 895	1 587
Lake Placid town	11	203	6.9	53	63	16	7	–	9	711	58.9	6.0	151	42
Placid Lakes CDP	54	212	5.2	117	44	–	–	–	–	1 548	78.0	12.5	390	203
Sylvan Shores CDP	33	180	13.3	19	54	–	–	–	–	1 859	72.4	13.4	474	310
Sebring division	284	3 438	6.4	844	1 080	157	57	31	69	23 949	69.8	11.6	5 635	3 019
Sebring city (pt.)	83	1 003	7.2	295	341	76	44	–	32	6 442	65.2	12.4	1 374	590
Hillsborough County	15 645	129 579	12.4	58 348	44 852	7 446	3 570	1 088	2 704	545 020	75.6	20.2	106 649	25 654
Brandon division	2 310	20 385	12.4	7 157	6 837	793	387	120	269	70 925	83.0	22.0	15 705	2 661
Bloomingdale CDP	453	3 139	12.6	980	860	25	11	2	12	8 217	92.6	37.4	1 904	168
Brandon CDP	1 195	10 441	13.6	4 225	3 811	388	198	44	146	37 029	87.4	24.0	8 294	1 317
Mango CDP	163	1 447	10.1	463	524	157	78	23	56	5 266	66.1	6.5	1 136	179
Riverview CDP (pt.)	65	808	20.4	259	250	27	17	–	10	3 365	72.4	15.8	750	193
Seffner CDP	89	925	9.1	179	298	35	19	16	–	3 520	76.8	14.0	703	191
Tampa city (pt.)	–	–	–	–	–	–	–	–	–	–	–	–	–	–
Citrus Park-Fern Lake division	1 488	11 879	18.6	4 724	3 321	200	102	28	63	43 401	89.9	31.5	7 387	1 215
Carrollwood CDP (pt.)	–	–	–	–	–	–	–	–	–	–	–	–	–	–
Carrollwood Village CDP	257	2 485	28.7	1 329	767	29	20	9	–	10 028	91.7	43.5	1 722	344
Greater Northdale CDP	441	3 500	12.3	1 191	992	42	26	8	8	9 982	93.8	36.6	1 527	167
Gibsonton division	105	1 601	11.2	267	556	170	63	47	60	5 669	56.4	3.3	1 286	229
Gibsonton CDP (pt.)	74	1 200	9.9	187	421	139	47	47	45	3 972	54.2	2.9	891	163
Riverview CDP (pt.)	–	9	–	17	37	21	6	–	15	401	64.8	4.7	85	11
Palm River-East Tampa division	385	4 390	8.2	662	1 322	265	100	58	107	12 865	60.1	5.2	2 511	529
Gibsonton CDP (pt.)	24	133	24.1	35	63	16	8	8	–	787	63.5	6.2	180	53
Palm River-Clair Mel CDP	248	2 887	7.7	446	922	188	72	41	75	8 118	60.7	4.0	1 560	345
Riverview CDP (pt.)	10	152	7.2	7	16	–	–	–	–	726	67.1	13.6	159	11
Tampa city (pt.)	–	–	–	–	–	–	–	–	–	9	100.0	–	–	–
Plant City division	998	11 262	5.8	2 188	3 804	1 139	569	157	382	38 999	64.1	9.9	7 497	1 964
Dover CDP	59	355	4.2	9	213	163	91	41	–	1 433	40.8	2.2	212	55
Plant City city	437	4 240	6.5	731	1 286	382	162	40	180	14 173	68.0	13.4	2 730	684
Ruskin division	250	2 809	8.5	671	976	285	214	6	65	24 935	72.8	18.6	6 530	3 963
Apollo Beach CDP	95	863	7.2	214	303	47	34	–	13	4 451	83.4	21.3	1 273	407
Ruskin CDP	102	901	13.8	104	338	62	28	–	34	4 056	51.8	5.8	806	363
Sun City Center CDP	–	–	–	155	–	–	–	–	–	8 315	86.7	29.0	2 183	1 803
Tampa division	9 425	69 531	13.3	41 011	25 413	3 954	1 754	631	1 569	321 696	75.5	21.2	60 712	13 915
Carrollwood CDP (pt.)	153	1 021	24.5	641	452	59	45	7	7	5 119	91.2	45.0	1 124	312
Del Rio CDP	292	1 253	17.5	807	421	40	31	–	9	5 046	80.2	23.9	920	173
East Lake-Orient Park CDP	95	1 197	12.4	257	378	118	30	13	75	3 692	61.9	7.8	764	143
Egypt Lake CDP	272	1 616	18.9	1 466	598	48	28	13	7	9 915	81.2	23.8	1 667	336
Lake Magdalene CDP	356	2 304	13.6	1 436	776	67	39	–	28	10 989	83.1	26.9	2 406	604
Lutz CDP	221	1 750	19.4	651	519	50	21	13	16	7 004	88.9	28.4	1 473	237
Tampa city (pt.)	5 084	40 392	11.6	20 177	14 798	2 525	1 035	412	1 078	185 420	70.6	18.7	34 270	8 815
Temple Terrace city (pt.)	625	2 321	21.3	2 062	1 006	80	35	–	45	10 686	92.2	39.7	1 943	462
Town 'n' Country CDP	1 076	8 733	14.5	3 771	2 970	466	232	82	152	40 886	80.2	19.5	8 667	1 525
University West CDP	351	2 385	4.5	4 654	1 157	222	91	57	74	13 438	78.4	23.1	2 473	503
West Park CDP	135	1 819	10.6	663	641	89	44	18	27	6 856	64.6	8.5	956	158
Thonotosassa division	350	3 199	11.1	938	1 098	159	62	8	89	12 536	71.5	15.3	2 342	531
Tampa city (pt.)	–	52	–	16	9	–	–	–	–	213	86.9	52.6	43	–
Temple Terrace city (pt.)	–	–	–	–	–	–	–	–	–	–	–	–	–	–
Wimauma-Lithia division	334	4 523	7.2	730	1 525	481	319	33	100	13 994	58.3	9.0	2 679	647
Wimauma CDP	39	815	–	29	256	116	107	–	9	1 350	26.2	2.1	156	37
Holmes County	202	2 791	1.0	614	1 021	175	45	33	97	10 389	57.1	7.4	2 095	514
Bonifay division	109	1 479	1.6	366	505	87	13	21	53	5 501	59.3	8.1	1 171	289
Bonifay city	40	445	1.1	54	115	12	–	12	–	1 803	53.7	10.0	330	93
Esto-Noma division	37	577	–	140	217	23	5	1	17	1 954	56.2	4.8	404	104
Esto town	–	31	–	4	20	2	–	–	2	185	60.5	–	49	12
Noma town	–	43	–	4	11	1	–	1	–	136	49.3	2.2	25	8
Holmes West division	56	735	.4	108	299	65	27	11	27	2 934	53.5	7.7	520	121
Ponce de Leon town	5	69	4.3	6	29	8	–	5	3	263	60.8	4.6	65	14
Westville town	–	38	–	9	14	–	–	–	–	167	56.9	10.2	36	6
Indian River County	1 482	11 556	9.7	3 564	3 665	683	309	73	282	66 798	76.5	19.1	16 331	7 638
Fellsmere division	156	1 149	8.2	299	508	178	55	10	113	6 164	68.8	8.8	1 603	858
Fellsmere city	47	439	3.6	24	118	71	42	7	22	1 209	42.3	1.0	196	50
Sebastian city (pt.)	–	–	–	–	–	–	–	–	–	–	–	–	–	–
Vero Beach division	1 326	10 407	9.9	3 265	3 157	505	254	63	169	60 634	77.3	20.2	14 728	6 780
Florida Ridge CDP	241	1 903	4.2	517	552	59	30	–	23	8 625	78.2	15.7	2 117	994
Gifford CDP	180	1 226	4.6	185	396	92	39	13	27	3 795	47.2	9.9	529	150
Indian River Shores town	2	71	45.1	81	36	2	–	–	2	2 151	95.5	45.2	647	442
Orchid town	2	–	–	–	–	–	–	–	–	6	100.0	–	1	1
Roseland CDP	24	175	15.4	61	89	–	–	–	–	1 203	56.3	6.3	327	126
Sebastian city (pt.)	96	1 297	4.2	300	314	85	56	8	21	7 558	73.5	9.9	2 102	892
South Beach CDP	53	268	49.3	109	71	–	–	–	–	2 344	96.6	53.3	692	422
Vero Beach city	188	1 729	16.6	784	552	106	27	27	52	13 439	80.5	23.5	3 224	1 468
Vero Beach South CDP	326	2 472	10.6	845	742	107	65	15	27	12 033	80.3	19.1	2 700	966
Wabasso CDP	–	108	20.4	13	36	25	18	–	7	887	68.9	6.9	250	130

Table 3. **Education and Veteran Status: 1990**—Con.

[Data based on sample and subject to sampling variability, see text. For definitions of terms and meanings of symbols, see text]

State County County Subdivision Place	Persons 3 years and over enrolled in school				Persons 16 to 19 years					Persons 25 years and over			Civilian veterans 16 years and over	
		Elementary or high school				Not enrolled in school and not high school graduate								
	Preprimary school	Total	Percent in private school	College	Total	Total	Employed	Unemployed	Not in labor force	Total	Percent high school graduate or higher	Percent with bachelor's degree or higher	Total	65 years and over
Jackson County	588	7 705	2.6	2 509	3 054	486	17	31	438	26 740	61.6	10.9	4 905	1 069
Alford division	42	549	–	104	162	12	–	–	12	1 855	57.3	4.5	415	90
Alford town	5	107	–	22	31	–	–	–	–	295	36.6	2.7	46	17
Campbellton division	3	337	–	105	137	14	–	9	5	1 101	54.2	7.6	156	9
Campbellton town	3	46	–	6	11	3	–	3	–	168	47.6	2.4	32	2
Jacob City city (pt.)	–	9	–	3	3	–	–	–	–	28	46.4	–	–	–
Cottondale division	36	587	.7	168	201	14	8	–	6	1 824	57.0	6.3	307	58
Cottondale town	18	179	2.2	43	61	3	–	–	3	548	61.3	10.0	116	21
Jacob City city (pt.)	–	42	–	13	16	3	–	–	3	132	43.9	3.0	16	5
Cypress division	33	897	.9	227	270	5	3	–	2	2 796	62.6	9.3	465	127
Grand Ridge town	3	104	–	45	43	–	–	–	–	354	55.1	3.7	56	15
Graceville division	91	797	2.5	374	285	35	5	–	30	2 918	62.9	10.6	463	143
Graceville city	62	468	–	328	183	25	–	–	25	1 677	65.5	13.6	268	88
Greenwood division	61	688	8.3	275	186	12	–	–	12	3 704	53.2	7.8	531	78
Greenwood town	3	80	5.0	7	15	–	–	–	–	318	69.5	19.8	57	15
Malone division	24	515	1.7	119	203	29	1	11	17	1 642	58.2	9.0	331	85
Bascom town	2	9	–	–	–	–	–	–	–	40	70.0	22.5	3	3
Malone town	8	163	–	31	58	8	–	2	6	487	57.5	7.2	95	23
Marianna division	244	2 389	1.4	828	870	58	–	6	52	7 689	68.5	17.8	1 540	365
Marianna city	134	1 292	1.2	444	524	54	–	6	48	3 907	61.8	16.0	716	173
Sneads division	54	946	7.1	309	740	307	–	5	302	3 211	62.3	8.5	697	114
Sneads town	17	302	3.3	74	98	4	–	4	–	1 176	67.8	9.6	242	63
Jefferson County	63	2 389	9.3	562	716	128	79	8	41	7 054	64.1	14.7	1 240	326
Monticello division	23	1 591	13.1	344	462	46	30	–	16	4 810	65.0	14.5	833	221
Monticello city	13	619	12.1	90	164	8	8	–	–	1 508	66.2	13.7	236	62
Wacissa division	40	798	1.6	218	254	82	49	8	25	2 244	62.2	15.3	407	105
Lafayette County	33	1 033	.2	189	327	90	46	11	33	3 595	58.2	5.2	684	139
Day division	–	167	–	52	48	19	–	–	19	1 162	51.5	4.4	241	30
Mayo division	33	866	.2	137	279	71	46	11	14	2 433	61.4	5.6	443	109
Mayo town	4	213	.9	25	61	14	5	–	9	539	50.1	3.9	68	23
Lake County	1 669	19 777	8.5	5 545	6 672	1 343	711	167	465	111 982	70.6	12.7	26 923	11 598
Clermont division	207	2 729	16.1	652	904	116	97	4	15	10 977	74.7	16.0	2 652	750
Clermont city	92	1 019	5.5	264	357	68	58	–	10	4 744	74.7	19.3	1 039	408
Minneola city	3	261	5.7	55	91	13	9	2	2	997	74.3	13.6	246	39
Montverde town	13	267	73.0	11	160	13	8	2	3	571	70.9	13.1	138	25
Eustis division	265	2 368	9.5	707	760	101	64	–	37	12 261	72.6	15.8	2 408	1 096
Eustis city (pt.)	214	1 728	5.5	485	554	96	64	–	32	8 992	69.8	15.6	1 666	810
Mount Dora city (pt.)	–	–	–	7	–	–	–	–	–	7	100.0	–	–	–
Fruitland Park-Lady Lake division	208	1 953	7.9	605	628	148	81	13	54	15 562	72.8	8.6	4 509	2 467
Fruitland Park city (pt.)	49	430	5.1	107	121	38	17	–	21	1 723	71.7	7.0	401	163
Lady Lake town	49	451	6.0	146	99	31	12	–	19	7 133	74.1	8.8	2 517	1 547
Groveland-Mascotte division	91	1 621	.9	314	567	182	118	13	51	6 299	59.9	7.3	1 492	376
Groveland city	25	444	1.6	47	123	33	21	5	7	1 369	59.2	8.4	275	65
Mascotte city	20	361	–	25	121	49	26	4	19	953	43.0	2.6	165	50
Howey-in-the-Hills-Okahumpka division	36	525	5.1	153	250	77	56	–	21	5 196	74.4	17.4	1 367	701
Hawthorne CDP	–	17	–	31	–	–	–	–	–	1 827	76.8	21.9	427	374
Howey-in-the-Hills town	12	87	8.0	25	34	5	5	–	–	542	85.1	24.9	151	54
Yalaha CDP	6	85	–	41	64	11	11	–	–	909	76.6	19.3	233	73
Leesburg division	213	2 605	5.1	796	859	247	90	58	99	13 603	68.3	13.1	2 813	1 158
Fruitland Park city (pt.)	–	19	–	–	8	8	8	–	–	39	51.3	–	10	–
Leesburg city (pt.)	145	2 133	5.4	654	691	167	70	39	58	10 138	66.5	13.6	1 966	795
Leesburg East division	169	1 504	13.0	511	482	40	7	7	26	12 567	74.2	12.9	3 272	1 702
Bassville Park CDP	78	335	6.3	97	51	7	–	–	7	2 182	63.7	6.1	507	213
Leesburg city (pt.)	–	86	–	–	21	–	–	–	–	101	61.4	17.8	17	–
Mid Florida Lakes CDP	9	89	–	69	62	10	–	–	10	2 466	72.3	10.7	616	441
Silver Lake CDP	17	273	17.9	97	87	–	–	–	–	1 098	89.0	29.4	275	103
Sunnyside CDP	–	180	28.3	64	73	14	7	7	–	680	87.9	20.7	160	34
Tavares city (pt.)	–	–	–	–	–	–	–	–	–	–	–	–	–	–
Mount Dora division	272	2 446	12.8	808	788	117	48	27	42	12 408	73.4	18.6	2 701	1 029
Eustis city (pt.)	–	–	–	–	–	–	–	–	–	–	–	–	–	–
Mount Dora city (pt.)	161	988	17.4	410	333	98	29	27	42	5 016	72.3	22.2	918	417
Mount Plymouth CDP	8	260	13.5	116	124	10	10	–	–	1 279	79.9	11.4	339	125
Oakland Park CDP	9	205	9.3	39	65	–	–	–	–	1 327	77.2	23.2	282	160
Tavares division	143	1 466	4.6	416	519	99	32	7	60	10 706	72.3	11.1	2 614	1 276
Astatula town	3	163	3.7	18	49	5	2	1	2	672	55.4	3.0	149	61
Eustis city (pt.)	–	–	–	–	–	–	–	–	–	43	100.0	34.9	19	8
Mount Dora city (pt.)	–	–	–	–	–	–	–	–	–	–	–	–	–	–
Tavares city (pt.)	102	787	6.2	180	280	68	25	–	43	5 905	71.2	10.4	1 338	717
Umatilla division	65	2 560	3.9	583	915	216	118	38	60	12 403	60.9	7.9	3 095	1 043
Astor CDP	–	175	–	69	15	–	–	–	–	983	56.5	5.6	269	140
Eustis city (pt.)	–	–	–	–	–	–	–	–	–	98	76.5	26.5	26	–
Umatilla city	6	358	–	59	158	34	19	15	–	1 618	60.8	6.6	281	77
Lee County	4 425	42 600	8.7	12 611	13 408	2 141	1 131	226	766	245 559	76.9	16.4	56 284	24 231
Boca Grande division	8	62	16.1	22	35	–	–	–	–	756	91.3	39.3	172	79
Bonita Springs division	549	4 348	6.4	1 527	1 240	188	125	17	46	28 016	78.8	14.7	6 533	2 692
Bonita Springs CDP	174	1 481	4.2	440	466	68	56	7	5	10 528	75.0	12.1	2 565	1 140
Estero CDP	–	184	–	143	86	31	21	–	10	2 755	76.6	9.1	694	335
Forest Island Park CDP (pt.)	80	316	26.3	249	100	–	–	–	–	3 321	90.2	29.8	813	336
San Carlos Park CDP	238	1 937	6.8	558	503	82	41	10	31	7 615	80.2	12.2	1 549	399
Cape Coral division	1 170	11 375	6.8	3 047	3 393	432	288	41	103	62 517	81.6	15.4	15 481	6 742
Cape Coral city (pt.)	1 070	10 408	6.4	2 771	3 055	348	235	29	84	53 770	81.4	15.2	12 781	5 260
Fort Myers city (pt.)	–	–	–	–	–	–	–	–	–	–	–	–	–	–
Lochmoor Waterway Estates CDP (pt.)	81	523	19.1	173	173	36	33	–	3	2 919	85.1	21.4	807	272
North Fort Myers CDP (pt.)	12	303	–	74	101	35	13	12	10	4 993	81.8	13.2	1 645	1 074
Estero Island division	66	374	6.4	168	177	–	–	–	–	6 729	82.4	23.6	1 855	997
Fort Myers Beach CDP (pt.)	66	360	6.7	134	170	–	–	–	–	5 875	81.7	21.9	1 554	815
Fort Myers division	1 571	15 495	10.8	5 244	5 415	945	397	85	445	81 435	75.1	19.5	16 683	6 727
Cypress Lake CDP	145	936	12.1	549	388	52	11	14	27	8 222	85.3	23.5	1 788	850
Forest Island Park CDP (pt.)	–	25	–	–	–	–	–	–	–	1 785	78.2	8.1	461	350
Fort Myers city (pt.)	711	7 274	8.7	2 106	2 397	516	227	46	234	28 543	68.5	16.1	5 450	1 661
Fort Myers Beach CDP (pt.)	–	69	–	51	13	–	–	–	–	2 342	74.9	21.5	454	251
Iona CDP	97	636	10.7	291	233	26	10	–	16	7 974	80.7	19.5	1 966	955
McGregor CDP	80	777	15.2	355	302	–	–	–	–	5 073	89.3	35.1	1 239	522
Morse Shores CDP (pt.)	25	419	11.5	92	125	25	–	25	–	2 541	68.7	10.1	617	229
Page Park-Pine Manor CDP	80	658	5.8	199	325	90	62	–	19	3 052	65.4	6.4	567	157
Punta Rassa CDP	–	42	–	15	22	–	–	–	–	1 485	90.8	39.4	226	187
Tice CDP	57	640	15.5	88	180	81	26	–	55	2 626	56.1	6.7	502	162

Table 3. **Education and Veteran Status: 1990**—Con.

[Data based on sample and subject to sampling variability, see text. For definitions of terms and meanings of symbols, see text]

State County County Subdivision Place	Persons 3 years and over enrolled in school				Persons 16 to 19 years					Persons 25 years and over			Civilian veterans 16 years and over	
		Elementary or high school				Not enrolled in school and not high school graduate								
	Preprimary school	Total	Percent in private school	College	Total	Total	Employed	Unemployed	Not in labor force	Total	Percent high school graduate or higher	Percent with bachelor's degree or higher	Total	65 years and over
Lee County—Con.														
Fort Myers division—Con.														
Villas CDP	155	839	26.3	697	400	59	37	-	22	7 567	88.2	26.6	1 454	655
Whiskey Creek CDP	93	660	22.9	328	209	6	-	-	6	3 926	89.9	34.8	1 019	514
Fort Myers Shores division	168	1 915	4.1	500	600	86	74	7	5	7 686	73.0	11.1	1 622	625
Alva CDP	18	127	-	40	40	9	4	-	5	731	56.4	8.3	147	108
Fort Myers Shores CDP	68	1 067	6.2	248	345	34	34	-	-	3 502	77.2	10.0	741	206
Morse Shores CDP (pt.)	-	-	-	15	-	-	-	-	-	385	81.0	16.9	95	95
Lehigh Acres division	406	4 453	8.6	1 066	1 125	133	81	31	21	21 861	74.9	12.5	5 159	2 174
Fort Myers city (pt.)	-	10	-	-	-	-	-	-	-	65	-	-	7	-
Lehigh Acres CDP	87	1 472	3.1	475	455	48	31	17	-	10 805	74.1	11.7	2 696	1 445
North Fort Myers division	407	3 606	9.7	707	1 069	307	139	45	123	25 309	68.0	9.7	5 938	2 748
Cape Coral city (pt.)	-	-	-	-	-	-	-	-	-	-	-	-	-	-
Fort Myers city (pt.)	-	-	-	-	-	-	-	-	-	83	74.7	22.9	31	-
Lochmoor Waterway Estates CDP (pt.)	-	16	100.0	-	8	-	-	-	-	97	80.4	19.6	17	9
North Fort Myers CDP (pt.)	209	2 220	9.2	424	590	133	55	22	56	20 034	70.0	10.7	4 835	2 500
Suncoast Estates CDP	92	784	10.7	111	267	120	77	-	43	2 775	47.1	1.3	490	125
Pine Island division	29	529	9.6	94	191	44	21	-	23	6 207	72.5	13.2	1 704	835
St. James City CDP	9	48	-	5	57	15	-	-	15	1 737	71.7	12.4	496	291
Sanibel Island division	51	443	12.9	236	163	6	6	-	-	5 043	92.7	40.7	1 137	612
Sanibel city	45	402	10.0	225	145	-	-	-	-	4 637	92.3	41.3	1 052	574
Leon County	4 509	28 263	11.6	38 894	15 584	783	366	76	341	110 187	84.9	37.1	20 456	4 153
Tallahassee division	2 500	15 818	9.5	33 774	12 004	585	235	60	290	66 446	84.9	38.6	12 122	2 767
Tallahassee city (pt.)	1 983	12 429	7.7	32 142	10 969	470	146	60	264	55 035	84.4	39.7	9 772	2 341
Tallahassee East division	412	2 822	15.6	1 282	792	55	37	7	11	11 556	82.5	34.6	1 932	328
Tallahassee city (pt.)	71	383	11.7	461	104	-	-	-	-	3 139	78.6	26.9	527	38
Tallahassee Northeast division	913	5 290	15.7	2 120	1 379	40	21	9	10	16 717	93.6	50.7	3 429	658
Tallahassee city (pt.)	384	2 763	14.2	1 315	853	23	14	9	-	9 242	94.5	52.6	1 958	439
Tallahassee Northwest division	272	1 401	10.3	713	474	59	43	-	16	4 897	83.7	24.3	951	119
Tallahassee city (pt.)	-	9	-	33	17	-	-	-	-	32	75.0	-	-	-
Tallahassee Southeast division	254	1 564	10.2	589	513	26	21	-	5	5 676	76.8	16.7	1 057	118
Tallahassee city (pt.)	-	61	-	29	48	5	5	-	-	291	77.7	11.3	80	22
Woodville CDP	80	495	3.6	150	181	10	10	-	-	1 650	69.3	7.5	344	51
Tallahassee Southwest division	158	1 368	14.5	416	422	18	9	-	9	4 895	70.7	11.7	965	163
Tallahassee city (pt.)	-	-	-	-	-	-	-	-	-	17	100.0	-	9	-
Levy County	291	4 335	3.7	808	1 435	245	87	40	118	17 612	62.8	8.3	4 104	1 410
Cedar Key-Yankeetown division	25	762	4.9	109	244	60	20	6	34	3 858	64.5	9.1	1 017	373
Cedar Key city	6	126	7.1	32	27	2	2	-	-	519	75.1	16.4	114	43
Inglis town	5	181	8.3	19	66	23	2	3	18	936	63.5	6.7	248	100
Otter Creek town (pt.)	1	28	-	4	7	-	-	-	-	90	53.3	-	25	8
Yankeetown town	3	45	-	16	28	3	-	3	-	508	72.4	17.1	130	56
Chiefland division	92	1 433	1.5	256	446	95	41	24	30	5 527	63.8	6.4	1 296	468
Chiefland city	31	406	.7	60	123	33	14	6	13	1 129	54.7	6.8	165	49
Fanning Springs city (pt.)	-	41	-	13	7	2	-	2	-	170	66.5	10.6	53	24
Otter Creek town (pt.)	-	-	-	-	-	-	-	-	-	-	-	-	-	-
Williston-Bronson division	174	2 140	4.8	443	745	90	26	10	54	8 227	61.3	9.2	1 791	569
Bronson town	23	193	2.1	50	66	17	4	2	11	510	60.2	10.0	84	24
Williston city	16	378	6.3	82	118	-	-	-	-	1 417	56.7	9.2	308	106
Liberty County	96	886	.8	185	332	112	34	10	68	3 598	56.7	7.3	701	118
East Liberty division	39	280	-	51	93	16	16	-	-	907	51.2	4.5	189	28
West Liberty division	57	606	1.2	134	239	96	18	10	68	2 691	58.6	8.3	512	90
Bristol city	9	179	-	38	50	15	9	2	4	596	62.2	9.1	103	17
Madison County	290	3 046	7.2	663	1 064	160	38	40	82	10 244	56.5	9.7	1 580	409
Greenville division	71	822	12.3	98	187	20	-	4	16	1 945	53.5	5.0	273	76
Greenville town	27	179	6.7	43	58	11	-	4	7	507	47.3	4.1	55	19
Madison division	219	2 224	5.3	565	877	140	38	36	66	8 299	57.2	10.8	1 307	333
Lee town	3	64	4.7	12	39	8	3	5	-	189	56.1	9.0	30	4
Madison city	41	553	7.4	208	276	63	9	17	37	1 985	54.1	15.7	329	111
Manatee County	3 189	26 221	7.3	8 143	7 891	1 408	755	190	463	156 377	75.6	15.5	33 575	14 749
Bradenton division	2 573	20 208	7.2	6 860	6 261	1 126	558	169	399	128 729	76.4	16.1	27 655	12 589
Anna Maria city	16	182	9.9	60	47	7	4	-	3	1 430	86.5	28.3	327	167
Bayshore Gardens CDP	188	1 723	6.5	684	600	124	49	23	52	12 997	74.4	11.2	2 583	1 033
Bradenton city (pt.)	763	5 394	6.6	1 404	1 600	318	132	38	148	30 084	74.7	15.4	5 928	2 518
Bradenton Beach city	25	123	4.1	68	83	17	6	6	5	1 313	82.9	17.1	274	86
Cortez CDP	-	301	12.6	141	94	-	-	-	-	4 039	76.3	19.6	1 154	611
Ellenton CDP	24	224	-	63	95	23	15	-	8	2 101	68.2	13.8	414	210
Holmes Beach city	42	400	5.3	201	108	-	-	-	-	4 049	90.4	28.2	886	506
Longboat Key town (pt.)	8	85	48.2	111	-	-	-	-	-	2 352	92.8	37.9	658	437
Samoset CDP	86	689	2.6	58	168	47	47	-	-	1 922	55.9	.9	320	74
South Bradenton CDP	260	1 674	7.7	920	527	122	60	19	43	15 930	70.7	11.4	3 274	1 650
West Bradenton CDP	92	672	15.5	268	236	9	9	-	-	3 212	85.1	21.0	731	208
West Samoset CDP	129	687	1.2	82	191	92	41	-	51	2 295	59.3	5.3	358	61
Whitfield CDP	63	285	3.2	142	138	-	-	-	-	2 363	85.9	25.8	603	236
Myakka division	215	1 804	8.8	501	502	50	43	-	7	9 020	81.3	15.6	2 091	603
Bradenton city (pt.)	-	48	20.8	118	14	-	-	-	-	1 952	83.0	19.1	544	271
Palmetto division	357	3 324	5.1	618	949	197	126	21	50	15 495	65.2	10.3	3 109	1 345
Memphis CDP	143	1 151	2.3	206	369	61	46	-	15	4 207	61.1	10.9	755	247
Palmetto city	162	1 505	4.7	292	388	62	36	14	12	6 187	64.3	9.8	1 071	461
Parrish division	44	885	16.5	164	179	35	28	-	7	3 133	76.9	15.4	720	212
Marion County	2 533	28 336	8.2	7 072	9 153	1 635	719	268	648	137 001	69.6	11.5	32 473	12 564
Belleview division	464	5 608	6.7	1 284	1 863	375	210	84	81	30 412	67.4	8.6	7 831	3 183
Belleview city	43	376	11.7	45	91	13	9	-	4	1 882	64.8	6.4	429	185
Silver Springs Shores CDP (pt.)	-	-	-	-	-	-	-	-	-	-	-	-	-	-
Dunnellon division	72	725	5.0	236	253	26	11	-	15	5 679	69.2	10.9	1 561	848
Dunnellon city	31	198	15.7	37	62	9	-	-	9	1 246	67.5	12.4	293	127
East Marion division	153	2 031	10.5	471	631	158	92	19	47	11 512	59.4	6.0	2 975	1 175
Fellowship division	82	1 340	14.0	399	392	28	18	-	10	9 144	72.9	11.6	2 590	1 445
Fort McCoy-Anthony division	223	2 246	8.5	492	581	143	10	47	86	8 711	60.7	5.5	1 855	481
Ocala division	1 361	14 418	8.5	3 791	4 864	841	350	106	385	64 550	73.6	14.9	14 334	5 006
Ocala city	560	6 428	6.8	1 699	2 182	388	188	63	137	28 371	71.6	16.7	5 925	1 973
Silver Springs Shores CDP (pt.)	75	951	4.5	164	268	21	9	-	12	4 786	71.0	15.4	1 005	509
Reddick-McIntosh division	178	1 968	4.5	399	569	64	28	12	24	6 993	65.3	10.1	1 327	426
McIntosh town	3	25	24.0	30	11	-	-	-	-	348	76.4	23.6	102	56
Reddick town	7	112	-	29	33	14	6	2	6	305	58.7	13.1	54	11

Table 3. **Education and Veteran Status: 1990**—Con.

[Data based on sample and subject to sampling variability, see text. For definitions of terms and meanings of symbols, see text]

State County County Subdivision Place	Persons 3 years and over enrolled in school				Persons 16 to 19 years					Persons 25 years and over			Civilian veterans 16 years and over	
		Elementary or high school				Not enrolled in school and not high school graduate								
	Preprimary school	Total	Percent in private school	College	Total	Total	Employed	Unemployed	Not in labor force	Total	Percent high school graduate or higher	Percent with bachelor's degree or higher	Total	65 years and over
Martin County	1 310	11 706	12.2	4 454	3 762	644	279	159	206	76 596	79.7	20.3	17 464	7 938
Indiantown division	133	2 063	6.3	405	588	131	44	–	87	7 746	60.6	9.1	1 518	420
Indiantown CDP	70	947	4.1	121	295	59	12	–	47	2 730	49.9	5.8	407	136
Port Salerno-Hobe Sound division	622	4 705	15.3	2 064	1 541	282	133	74	75	36 009	81.2	20.2	8 310	3 967
Hobe Sound CDP	177	1 180	15.7	570	393	38	10	14	14	8 906	78.9	17.2	1 919	960
Jupiter Island town	9	29	44.8	24	10	–	–	–	–	478	92.7	41.2	128	83
Palm City CDP (pt.)	–	–	–	–	–	–	–	–	–	–	–	–	–	–
Port Salerno CDP	135	947	8.6	358	338	107	66	20	21	5 725	81.2	17.9	1 383	595
Stuart city (pt.)	22	63	15.9	73	30	11	6	–	5	2 019	83.5	22.1	510	258
Stuart division	555	4 938	11.7	1 985	1 633	231	102	85	44	32 841	82.5	23.0	7 636	3 551
Jensen Beach CDP	110	1 250	5.4	508	404	73	51	16	6	7 417	80.4	15.6	1 804	751
North River Shores CDP	42	438	17.1	149	133	10	–	–	10	2 532	84.0	26.3	523	282
Ocean Breeze Park town	–	4	–	10	–	–	–	–	–	530	67.5	7.9	127	96
Palm City CDP (pt.)	44	528	8.0	209	166	59	8	40	11	2 713	82.1	21.5	526	199
Rio CDP	13	84	–	56	16	–	–	–	–	862	88.3	15.2	231	81
Sewall's Point town	42	214	32.7	98	84	6	3	–	3	1 187	92.7	51.6	318	105
Stuart city (pt.)	113	1 115	11.5	449	420	39	5	20	14	7 292	75.9	15.3	1 455	636
Monroe County	1 043	8 300	7.9	3 700	2 726	390	189	34	158	58 585	79.7	20.3	13 612	3 912
Cape Sable division	–	–	–	30	–	–	–	–	–	229	65.1	8.3	60	26
Key West division	495	3 756	7.0	1 978	1 265	186	89	7	81	22 570	77.6	19.3	4 408	860
Big Coppitt Key CDP	33	272	5.1	229	93	32	32	–	–	1 761	78.4	16.7	491	87
Key West city	361	2 722	6.5	1 472	916	132	44	7	81	17 416	79.9	20.8	3 318	662
Stock Island CDP	81	577	6.8	188	135	13	13	–	–	2 322	56.8	7.4	426	75
Lower Keys division	157	994	15.1	490	245	39	–	19	20	8 259	84.6	23.5	2 271	698
Big Pine Key CDP	86	307	32.6	169	83	–	–	–	–	3 328	81.9	19.8	966	282
Cudjoe Key CDP	–	231	6.9	126	37	11	–	11	–	1 404	89.2	25.8	348	161
Middle Keys division	214	1 352	7.0	321	387	33	21	2	10	10 141	76.2	18.4	2 595	903
Key Colony Beach city	4	31	22.6	30	24	–	–	–	–	860	93.6	32.2	193	84
Layton city	–	18	61.1	11	14	–	–	–	–	161	85.7	14.9	37	8
Marathon CDP	183	1 063	6.0	221	296	33	21	2	10	6 703	72.0	16.1	1 746	588
Upper Keys division	177	2 198	6.8	881	829	132	79	6	47	17 386	82.3	21.4	4 278	1 425
Islamorada CDP	9	106	36.8	37	23	6	6	–	–	1 087	77.8	22.9	249	102
Key Largo CDP	83	1 232	2.9	448	467	93	52	–	41	8 835	78.1	20.1	1 947	577
North Key Largo CDP	10	68	20.6	68	33	–	–	–	–	1 219	97.1	37.9	387	245
Plantation Key CDP	40	489	8.4	199	172	21	15	–	6	3 438	88.5	21.6	913	283
Tavernier CDP	35	219	6.4	57	76	12	6	6	–	1 851	80.8	12.9	474	127
Nassau County	729	8 091	8.1	1 751	2 628	360	190	67	103	28 031	71.2	12.5	6 224	1 117
Callahan-Hilliard division	343	3 282	8.6	457	1 060	148	49	33	66	10 599	64.1	5.4	2 176	341
Callahan town	17	159	8.2	33	58	17	13	–	4	577	56.5	8.5	95	27
Hilliard town	32	330	2.7	26	129	30	15	3	12	1 030	55.0	5.6	201	39
Nassau Village-Ratliff CDP	88	874	8.4	62	255	39	10	19	10	2 477	71.0	3.0	538	73
Fernandina Beach division	208	2 335	6.2	889	813	98	66	6	26	9 902	81.7	24.7	2 400	535
Fernandina Beach city	109	1 410	4.7	548	469	67	53	–	14	5 935	77.9	23.1	1 453	288
Yulee division	178	2 474	9.3	405	755	114	75	28	11	7 530	67.4	6.3	1 648	241
Yulee CDP	108	1 358	10.1	227	418	103	75	28	–	4 188	67.1	6.1	978	151
Okaloosa County	2 738	24 187	3.6	10 790	7 932	745	378	93	274	90 946	83.8	21.0	25 068	4 796
Baker division	98	961	1.5	279	280	25	9	–	16	3 403	64.4	6.9	758	176
Crestview division	358	4 309	2.2	1 103	1 347	221	64	42	115	13 449	72.3	10.3	3 705	661
Crestview city	185	1 774	1.5	411	586	154	29	28	97	6 076	67.7	10.9	1 497	285
Eglin division	411	2 237	5.6	1 263	731	44	10	9	25	6 279	88.6	12.3	913	26
Eglin AFB CDP	375	1 869	5.0	711	306	31	10	9	12	3 802	94.4	13.3	469	–
Fort Walton Beach city (pt.)	–	–	–	–	–	–	–	–	–	–	–	–	–	–
Niceville city (pt.)	–	–	–	–	–	–	–	–	–	–	–	–	–	–
Fort Walton Beach division	1 357	11 643	4.3	5 658	3 934	381	258	36	87	50 063	86.7	22.7	14 433	2 903
Cinco Bayou town	4	18	11.1	28	3	–	–	–	–	253	81.4	19.4	71	18
Destin city	187	1 005	4.2	455	319	57	48	–	9	5 828	88.1	24.9	1 545	394
Fort Walton Beach city (pt.)	297	3 411	5.1	1 497	1 177	91	58	11	22	14 115	85.9	21.4	4 109	910
Lake Lorraine CDP	120	1 326	1.6	591	468	41	25	7	9	4 238	89.7	29.9	1 280	190
Mary Esther city	65	803	1.4	334	260	44	23	–	21	2 712	89.6	20.7	803	128
Ocean City CDP	143	652	5.8	384	270	–	–	–	–	3 707	88.2	20.3	1 248	280
Shalimar town	–	31	6.5	18	10	–	–	–	–	277	91.7	44.4	81	22
Wright CDP	384	2 904	5.7	1 491	969	111	81	9	21	11 769	82.8	17.5	2 977	400
Laurel Hill division	29	306	.7	60	84	4	–	–	4	1 104	60.9	10.5	227	68
Laurel Hill city	5	92	2.2	9	24	4	–	–	4	376	47.3	5.1	61	17
Niceville-Valparaiso division	485	4 731	2.8	2 427	1 556	70	37	6	27	16 648	87.9	31.4	5 032	962
Niceville city (pt.)	150	2 007	3.2	942	675	52	19	6	27	6 715	85.8	22.4	2 196	373
Valparaiso city	65	709	3.4	474	213	8	8	–	–	2 895	87.4	21.6	860	225
Okeechobee County	416	5 430	4.4	996	1 697	481	166	29	286	18 889	59.1	9.8	4 001	1 273
North Okeechobee division	117	950	8.5	123	288	64	31	14	19	2 707	58.9	7.3	541	123
Okeechobee division	299	4 480	3.5	873	1 409	417	135	15	267	16 182	59.1	10.3	3 460	1 150
Cypress Quarters CDP	18	414	2.9	53	89	27	12	–	15	783	51.2	1.7	136	19
Okeechobee city	79	878	3.9	175	261	62	9	–	53	3 077	63.4	12.5	595	130
Taylor Creek CDP	20	314	10.8	99	117	29	29	–	–	3 330	57.5	9.2	807	390
Orange County	11 494	102 244	8.8	47 440	40 111	5 254	2 430	784	1 925	432 193	78.8	21.2	83 928	19 267
Apopka division	858	8 787	7.9	2 366	2 375	436	214	37	185	32 328	70.6	16.5	5 916	1 610
Apopka city	241	2 149	8.2	772	611	122	50	9	63	8 818	76.7	18.6	1 619	412
South Apopka CDP	47	1 549	4.8	227	399	110	43	–	67	3 320	48.2	7.2	436	93
East Orange division	171	1 892	9.1	306	516	92	37	22	33	6 924	71.1	11.8	1 689	367
Bithlo CDP	70	1 026	4.9	88	259	44	12	22	10	2 958	58.4	4.7	746	129
Orlando division	6 534	60 450	9.1	27 335	26 100	3 488	1 521	520	1 344	272 140	78.3	20.8	53 317	12 790
Azalea Park CDP	71	1 393	5.4	588	461	78	52	–	26	5 779	76.4	11.8	1 290	279
Belle Isle city	120	823	9.6	253	183	25	17	8	–	3 810	88.7	32.1	1 122	319
Conway CDP	212	2 146	7.5	845	789	53	42	11	–	8 866	84.9	24.3	2 122	463
Eatonville town	44	554	8.5	71	151	14	10	–	4	1 252	51.6	5.5	157	24
Edgewood city	10	106	28.3	51	31	2	2	–	–	830	90.6	34.1	207	51
Fairview Shores CDP	231	1 676	15.7	706	500	51	30	15	6	9 377	76.8	15.1	1 933	601
Goldenrod CDP (pt.)	22	316	5.4	434	151	24	5	–	19	2 141	90.8	24.1	504	121
Holden Heights CDP	61	457	15.1	199	172	46	26	6	14	3 211	75.1	19.1	700	180
Lockhart CDP	234	2 024	8.3	402	656	126	74	20	32	7 048	75.8	12.2	1 215	215
Maitland city	277	1 262	16.6	726	394	–	–	–	–	6 497	89.4	41.8	1 458	462
Meadow Wood CDP	32	990	1.4	308	305	63	22	–	41	3 038	79.4	11.3	445	68
Oak Ridge CDP	240	2 565	4.2	1 053	884	164	91	39	34	9 471	71.8	12.6	1 544	196
Orlando city (pt.)	2 304	21 228	7.3	10 937	12 350	1 512	477	210	729	102 209	77.9	22.4	18 255	4 303
Orlovista CDP	119	1 036	4.4	226	335	65	41	15	9	3 483	67.4	6.1	699	110
Pine Castle CDP	141	1 258	5.4	389	486	113	51	15	47	5 248	70.7	8.9	1 020	196
Pine Hills CDP	473	6 487	14.2	1 703	1 825	236	128	14	94	22 108	76.4	12.9	4 323	915

Table 3. **Education and Veteran Status: 1990**—Con.

[Data based on sample and subject to sampling variability, see text. For definitions of terms and meanings of symbols, see text]

State County County Subdivision Place	Persons 3 years and over enrolled in school				Persons 16 to 19 years					Persons 25 years and over			Civilian veterans 16 years and over	
		Elementary or high school				Not enrolled in school and not high school graduate								
	Preprimary school	Total	Percent in private school	College	Total	Total	Employed	Unemployed	Not in labor force	Total	Percent high school graduate or higher	Percent with bachelor's degree or higher	Total	65 years and over
Orange County—Con.														
Orlando division—Con.														
Sky Lake CDP	81	1 100	8.5	258	388	51	36	15	-	4 089	74.9	10.4	1 004	219
Winter Park city	387	2 586	18.6	2 445	1 408	75	22	16	37	15 770	88.5	43.5	3 055	1 304
Southwest Orange division	1 329	9 896	8.7	3 586	3 244	236	139	26	71	39 815	88.1	32.6	7 494	1 744
Bay Hill CDP	154	1 035	19.1	324	268	-	-	-	-	3 513	91.8	43.8	630	145
Bay Lake city	-	-	-	-	-	-	-	-	-	-	-	-	-	-
Doctor Phillips CDP	204	1 531	10.6	551	477	25	25	-	-	5 229	93.1	43.4	943	173
Lake Buena Vista city	-	17	-	149	78	-	-	-	-	220	95.0	50.9	11	6
Ocoee city (pt.)	-	-	-	-	-	-	-	-	-	-	-	-	-	-
Orlando city (pt.)	33	197	3.6	150	71	-	-	-	-	1 206	92.1	35.0	192	7
Tangelo Park CDP	40	729	-	69	252	19	-	-	19	1 401	66.8	9.7	303	19
Williamsburg CDP	-	68	11.8	98	30	-	-	-	-	3 253	87.2	20.6	877	563
Windermere town	48	212	14.2	85	80	3	-	-	3	952	95.4	53.0	182	37
Winter Garden city (pt.)	-	-	-	-	-	-	-	-	-	-	-	-	-	-
Union Park division	1 669	12 534	7.9	11 326	5 372	615	321	85	197	50 195	83.8	21.7	10 620	1 793
Goldenrod CDP (pt.)	17	271	3.0	447	205	19	10	9	-	1 380	97.0	37.3	313	31
Orlando city (pt.)	-	-	-	-	-	-	-	-	-	-	-	-	-	-
Union Park CDP	104	1 237	7.1	528	446	114	70	12	32	4 364	75.8	9.7	1 082	185
Winter Garden-Ocoee division	933	8 685	8.5	2 521	2 504	387	198	94	95	30 791	73.9	16.8	4 892	963
Oakland city	11	120	1.7	41	33	2	2	-	-	395	68.6	13.9	49	5
Ocoee city (pt.)	197	2 636	7.3	660	701	180	116	30	34	7 480	71.1	9.6	1 265	190
Orlando city (pt.)	-	56	-	14	36	-	-	-	-	229	100.0	57.6	54	-
Winter Garden city (pt.)	165	1 509	12.4	435	476	92	28	44	20	6 566	65.7	14.8	956	294
Osceola County	1 811	17 705	4.2	4 777	5 848	990	507	191	292	70 244	73.7	11.2	14 560	3 580
Kissimmee division	799	7 560	3.3	1 949	2 698	611	305	114	192	32 977	73.0	11.5	6 357	1 528
Campbell CDP	41	382	2.1	76	87	42	42	-	-	3 168	68.7	11.3	444	241
Kissimmee city (pt.)	403	3 704	3.0	1 008	1 486	322	162	61	99	15 029	73.7	13.1	2 774	481
Poinciana Place CDP	72	768	2.9	136	199	35	-	17	18	2 064	76.9	8.8	393	53
St. Cloud division	920	9 467	4.8	2 632	2 952	346	202	57	87	34 969	74.9	11.1	7 621	1 877
Buena Ventura Lakes CDP	284	3 059	4.0	548	792	109	65	13	31	8 667	73.6	9.3	1 806	480
Kissimmee city (pt.)	151	1 041	5.1	302	321	58	35	18	5	3 563	86.4	14.6	858	105
St. Cloud city	93	1 885	5.3	482	590	100	59	21	20	8 807	69.5	11.0	1 929	655
South and East Osceola division	92	678	3.5	196	198	33	-	20	13	2 298	64.7	7.6	582	175
Palm Beach County	14 995	107 976	13.5	48 126	33 866	4 653	2 437	559	1 593	632 078	78.8	22.1	117 460	52 754
Belle Glade-Pahokee division	844	8 501	8.2	1 288	2 316	422	164	61	187	19 762	40.3	7.7	1 709	423
Belle Glade city	389	3 516	12.8	626	954	162	68	20	74	9 322	40.0	10.2	644	213
Belle Glade Camp CDP	64	625	-	63	138	12	-	-	12	738	23.6	.9	25	-
Pahokee city	139	1 628	6.1	144	494	135	63	10	62	3 699	42.6	8.0	386	116
South Bay city	145	888	3.7	148	206	53	15	8	20	1 666	35.3	2.9	99	28
Boca Raton division	1 688	10 070	28.4	7 883	3 941	164	109	7	48	75 456	90.5	38.0	13 618	5 811
Boca Del Mar CDP	225	1 705	18.7	1 339	563	38	15	-	23	13 762	93.0	41.2	2 192	997
Boca Pointe CDP	15	50	30.0	63	8	-	-	-	-	1 920	90.7	35.7	490	283
Boca Raton city	1 223	6 804	29.7	5 388	2 845	94	68	7	19	45 754	88.4	34.9	7 966	3 029
Boca West CDP	26	154	42.2	127	28	11	11	-	-	2 565	94.2	49.4	713	482
Highland Beach town	-	78	33.3	154	24	-	-	-	-	3 038	94.4	40.8	779	450
Boynton Beach-Delray Beach division	2 459	16 904	11.3	8 498	4 978	916	523	77	299	147 167	77.1	18.8	30 152	18 011
Aberdeen CDP	68	214	2.3	111	62	6	6	-	-	2 033	94.4	27.1	526	289
Boynton Beach city	644	5 484	6.4	2 291	1 733	324	177	36	111	34 717	73.1	16.4	5 955	2 857
Briny Breezes town	-	6	-	8	-	-	-	-	-	363	78.2	25.9	63	48
Country Club Trail CDP	19	62	46.8	148	71	32	17	-	9	4 276	76.7	20.9	1 182	920
Delray Beach city	554	4 819	11.6	2 291	1 395	312	175	17	120	36 824	74.6	21.5	6 398	3 551
Golf village	-	2	100.0	7	4	-	-	-	-	174	94.8	51.7	46	36
Gulf Stream town	10	62	61.3	40	16	-	-	-	-	593	91.9	43.8	147	90
High Point CDP	13	22	-	24	10	-	-	-	-	2 211	80.2	13.7	775	661
Hypoluxo town	10	36	16.7	30	26	3	3	-	-	718	80.4	22.3	141	77
Kings Point CDP	-	149	6.0	371	24	-	-	-	-	12 340	72.5	9.9	2 821	2 451
Lake Worth city (pt.)	-	-	-	-	-	-	-	-	-	-	-	-	-	-
Lantana town (pt.)	130	916	22.4	420	238	14	14	-	-	6 325	76.6	16.2	1 057	334
Manalapan town	6	13	100.0	5	-	-	-	-	-	287	95.8	42.9	73	40
Ocean Ridge town	15	99	55.6	86	35	-	-	-	-	1 374	91.0	38.1	310	174
Rainbow Lakes CDP	72	159	8.8	88	62	-	-	-	-	1 038	82.4	28.4	180	60
Sun Valley CDP	95	325	20.3	191	80	13	13	-	-	2 050	89.0	27.9	401	252
Villages of Oriole CDP	-	26	-	110	8	8	-	-	8	5 682	84.2	16.4	1 746	1 491
Glades division	43	523	13.2	101	114	-	-	-	-	1 343	71.6	15.9	204	23
West Palm Beach city (pt.)	-	-	-	-	-	-	-	-	-	17	100.0	58.8	7	-
Jupiter division	1 114	6 251	12.6	2 796	1 808	130	67	34	29	35 032	88.4	30.7	7 049	2 492
Juno Beach town (pt.)	-	25	28.0	36	18	-	-	-	-	549	89.1	35.3	136	58
Jupiter town (pt.)	540	3 048	14.7	1 355	885	72	29	34	9	18 400	87.4	27.3	3 827	1 396
Jupiter Inlet Colony town	2	22	77.3	15	6	3	3	-	-	347	91.9	36.9	86	47
Palm Beach Gardens city (pt.)	103	489	22.5	270	223	8	8	-	-	2 636	93.6	40.3	357	86
Tequesta village	105	471	4.0	221	120	9	9	-	-	3 575	88.6	33.6	774	344
Lake Worth division	2 156	19 530	12.9	8 544	6 497	1 198	637	159	402	113 159	75.9	15.5	21 955	8 970
Atlantis city	18	166	58.4	88	67	2	-	2	-	1 394	95.0	42.8	327	197
Cloud Lake town	4	14	14.3	11	9	3	-	-	3	94	76.6	13.8	13	2
Glen Ridge town	-	19	10.5	17	7	-	-	-	-	139	73.4	18.0	26	10
Greenacres City city	228	2 150	11.1	970	692	111	51	29	31	13 658	76.4	13.0	2 970	1 373
Lake Clarke Shores town	99	551	42.6	243	194	9	9	-	-	2 362	87.6	41.4	553	177
Lake Worth city (pt.)	422	3 324	9.8	1 645	1 195	292	147	7	138	20 462	67.1	12.5	3 400	1 426
Lantana town (pt.)	19	-	-	13	-	-	-	-	-	14	100.0	-	-	-
Palm Beach town (pt.)	-	8	100.0	36	2	-	-	-	-	1 296	92.2	40.3	317	259
Palm Springs village	109	1 066	8.7	716	482	43	43	-	-	7 290	80.6	17.6	1 469	502
South Palm Beach town	-	15	26.7	65	12	5	-	-	5	1 431	89.6	32.6	320	246
Riviera Beach division	1 536	11 600	12.8	4 319	3 660	340	129	86	125	57 296	79.3	22.8	10 886	4 045
Juno Beach town (pt.)	1	34	52.9	37	15	-	-	-	-	1 426	93.2	37.5	257	160
Lake Park town	131	829	12.9	268	234	21	13	4	4	4 932	76.2	13.9	869	256
North Palm Beach village	197	997	20.7	635	363	10	5	-	5	9 242	89.7	31.1	2 045	929
Palm Beach Gardens city (pt.)	228	1 965	13.0	965	656	22	19	-	3	9 872	87.8	33.0	1 938	635
Palm Beach Shores town	-	34	32.4	27	8	-	-	-	-	950	81.8	26.8	208	117
Riviera Beach city	564	5 291	7.3	1 370	1 587	215	44	75	96	17 355	67.7	15.7	3 044	1 147
West Palm Beach city (pt.)	-	-	-	-	-	-	-	-	-	-	-	-	-	-
Royal Palm Beach-West Jupiter division	1 345	8 204	11.4	2 666	2 195	193	114	6	73	33 732	86.2	22.9	6 529	1 995
Golden Lakes CDP (pt.)	13	255	14.9	132	33	8	8	-	-	3 427	79.8	14.2	679	480
Jupiter town (pt.)	-	-	-	9	-	-	-	-	-	16	43.8	-	13	-
Palm Beach Gardens city (pt.)	172	662	34.9	367	215	6	6	-	-	4 112	96.6	49.5	785	273
Royal Palm Beach village	563	2 367	9.3	763	550	26	11	-	15	9 736	84.7	21.1	1 785	695
West Palm Beach city (pt.)	-	-	-	-	-	-	-	-	-	-	-	-	-	-

Table 3. **Education and Veteran Status: 1990**—Con.

[Data based on sample and subject to sampling variability, see text. For definitions of terms and meanings of symbols, see text]

State County County Subdivision Place	Persons 3 years and over enrolled in school				Persons 16 to 19 years					Persons 25 years and over			Civilian veterans 16 years and over	
		Elementary or high school				Not enrolled in school and not high school graduate								
	Preprimary school	Total	Percent in private school	College	Total	Total	Employed	Unemployed	Not in labor force	Total	Percent high school graduate or higher	Percent with bachelor's degree or higher	Total	65 years and over
Palm Beach County—Con.														
Sunshine Parkway division	1 969	12 639	10.1	5 049	3 549	415	214	45	129	63 726	84.1	25.0	11 848	5 513
Hamptons at Boca Raton CDP	119	818	6.5	476	171	11	11	–	–	10 242	76.3	13.8	2 014	1 495
Mission Bay CDP	67	142	21.8	98	23	8	–	–	8	862	98.1	46.5	166	60
Sandalfoot Cove CDP	223	1 705	7.0	745	523	89	48	17	24	10 451	80.1	20.6	1 833	893
Wellington CDP	650	4 340	9.1	1 397	1 148	57	34	–	23	13 077	90.4	36.1	2 122	572
Whisper Walk CDP	17	170	13.5	133	83	–	–	–	–	2 580	83.3	13.4	683	401
West Palm Beach division	1 841	13 754	14.7	6 982	4 808	875	480	84	301	85 405	73.1	19.5	13 510	5 471
Century Village CDP	–	71	12.7	257	–	–	–	–	–	8 354	66.2	10.9	1 044	865
Cypress Lakes CDP	–	12	–	24	5	–	–	–	–	1 168	70.6	15.6	327	254
Golden Lakes CDP (pt.)	–	–	–	–	–	–	–	–	–	–	–	–	–	–
Golfview town	3	14	85.7	26	15	–	–	–	–	98	91.8	39.8	18	2
Haverhill town	23	174	47.7	75	46	6	6	–	–	717	80.3	15.5	154	29
Lakeside Green CDP	94	258	35.7	200	91	13	13	–	–	2 311	81.7	19.0	307	70
Mangonia Park town	37	219	14.6	74	75	11	3	2	6	964	59.6	13.0	99	34
Palm Beach town (pt.)	83	409	76.5	415	166	–	–	–	–	7 571	94.6	43.7	1 426	920
Westgate-Belvedere Homes CDP	115	1 015	11.1	234	254	112	81	9	22	4 401	65.7	7.2	837	282
West Palm Beach city (pt.)	1 016	8 634	11.8	4 563	3 288	541	286	49	196	47 463	71.7	20.4	6 858	2 483
Pasco County	3 581	32 881	5.5	10 298	10 817	2 155	1 129	275	745	212 612	66.9	9.1	50 208	23 847
Central Pasco division	557	5 087	5.4	2 297	1 864	223	80	27	116	20 658	76.7	17.1	4 404	1 126
Land O' Lakes CDP (pt.)	163	1 277	1.9	369	423	29	12	6	11	4 969	80.1	17.1	1 046	245
St. Leo town (pt.)	3	19	10.5	765	266	5	2	–	3	187	95.2	47.1	10	2
San Antonio city	25	146	6.8	51	52	2	–	–	2	451	81.6	25.7	76	15
Dade City division	370	2 514	4.9	559	874	191	93	51	47	8 048	54.3	9.1	1 291	436
Dade City city	207	1 097	7.6	262	362	71	24	27	20	3 437	63.1	10.9	530	198
Dade City North CDP (pt.)	83	466	–	104	221	84	35	24	25	1 318	27.7	2.1	207	33
St. Leo town (pt.)	2	6	–	3	8	–	–	–	–	24	83.3	4.2	5	2
Lacoochee division	166	1 201	2.4	132	311	75	22	24	29	3 543	47.8	4.0	655	171
Dade City North CDP (pt.)	6	63	–	8	32	6	6	–	–	275	49.5	–	68	27
Lacoochee CDP	54	427	–	6	66	32	–	17	15	1 006	33.2	2.3	133	33
New Port Richey division	1 373	11 120	5.8	3 810	3 435	644	329	70	245	83 504	67.9	8.8	19 799	9 795
Beacon Square CDP	45	428	3.0	203	115	–	–	–	–	5 452	66.2	8.1	1 177	673
Elfers CDP	155	1 212	2.6	266	352	71	53	4	14	9 973	60.3	5.3	2 223	1 196
Holiday CDP	192	1 496	4.9	588	491	69	24	4	41	16 193	60.4	5.8	3 591	2 019
Land O' Lakes CDP (pt.)	–	63	14.3	25	42	5	5	–	–	197	93.4	20.3	61	–
New Port Richey city	208	1 364	6.7	578	437	145	84	17	44	10 483	67.3	8.2	2 244	1 015
New Port Richey East CDP	87	1 028	4.0	419	361	82	38	–	44	7 417	70.9	7.8	1 707	848
Port Richey city (pt.)	9	51	–	14	–	–	–	–	–	382	53.1	6.0	52	26
Port Richey division	747	9 380	6.3	2 702	3 101	755	426	72	251	68 550	66.2	7.4	17 386	9 043
Bayonet Point CDP	151	1 347	3.3	594	479	100	67	8	25	18 850	67.5	8.6	4 658	3 062
Hudson CDP	85	567	3.0	162	221	63	32	6	25	6 002	69.6	7.0	1 651	839
Jasmine Estates CDP	142	1 508	10.1	507	526	85	51	–	34	13 882	62.3	5.2	3 510	2 124
Port Richey city (pt.)	19	266	–	133	89	–	–	–	–	1 588	68.3	10.4	406	160
Zephyrhills division	368	3 579	3.5	798	1 232	267	179	31	57	28 309	64.2	8.6	6 673	3 276
Zephyrhills city	37	874	3.1	225	347	52	23	12	17	6 371	62.1	8.0	1 319	655
Zephyrhills North CDP	17	141	12.1	27	100	10	10	–	–	1 856	65.6	8.3	410	195
Zephyrhills South CDP	23	274	2.2	52	56	27	7	–	20	2 063	59.9	8.3	561	241
Zephyrhills West CDP	21	187	–	81	39	7	7	–	–	3 872	62.1	10.5	849	534
Pinellas County	13 920	99 725	11.8	43 813	34 755	5 088	2 865	836	1 364	637 871	78.1	18.5	136 004	53 166
Boca Ciega division	813	7 316	14.4	2 857	2 492	228	125	61	42	53 173	80.0	19.1	12 517	5 313
Bay Pines CDP	27	294	30.6	147	94	–	–	–	–	3 559	72.2	12.7	1 406	650
Indian Shores town	1	64	14.1	67	37	16	7	1	8	1 240	86.2	27.2	275	94
Largo city (pt.)	26	205	4.9	59	66	9	–	9	–	852	82.2	21.6	110	37
Madeira Beach city	45	180	–	172	123	10	10	–	–	3 662	83.8	19.5	913	330
North Redington Beach town	7	55	23.6	38	24	1	1	–	–	1 031	86.9	19.8	307	174
Redington Beach town	21	163	20.2	75	53	–	–	–	–	1 316	86.2	27.5	261	94
Redington Shores town	6	97	4.1	66	61	15	15	–	–	2 105	81.1	21.4	524	281
Seminole city (pt.)	47	534	12.5	323	155	42	28	14	–	7 906	72.7	11.8	1 662	885
Clearwater division	4 852	32 982	11.9	15 714	11 998	1 662	948	258	447	229 416	80.0	18.6	48 973	20 245
Baskin CDP	158	910	5.3	107	249	52	18	22	12	2 186	51.1	3.4	343	165
Belleair town	58	362	51.9	91	121	31	31	–	–	3 282	92.7	38.1	763	391
Belleair Beach city	19	161	38.5	87	63	3	2	1	–	1 750	91.7	38.4	415	161
Belleair Bluffs city	3	115	40.0	87	47	–	–	–	–	1 891	85.2	23.6	400	250
Belleair Shore town	–	–	–	3	2	2	2	–	–	65	93.8	58.5	16	9
Clearwater city	1 583	11 921	10.9	5 703	4 225	437	224	97	116	73 440	80.2	20.4	15 515	6 079
Dunedin city (pt.)	568	3 228	9.4	1 498	1 307	160	100	17	43	24 391	81.5	18.6	5 141	2 269
Feather Sound CDP (pt.)	–	–	–	–	–	–	–	–	–	–	–	–	–	–
Harbor Bluffs CDP	21	284	43.7	121	81	–	–	–	–	2 106	93.0	32.7	491	245
Highpoint CDP (pt.)	323	1 661	6.7	779	614	151	107	–	35	9 254	79.3	14.6	1 908	524
Indian Rocks Beach city	51	339	23.9	188	146	18	18	–	–	3 207	85.8	25.3	577	211
Largo city (pt.)	811	5 482	15.0	3 305	2 034	382	237	61	84	50 767	77.0	13.7	11 183	4 776
Oldsmar city (pt.)	–	–	–	–	–	–	–	–	–	–	–	–	–	–
Pinellas Park city (pt.)	–	–	–	–	–	–	–	–	–	–	–	–	–	–
Safety Harbor city	367	2 199	3.9	879	728	86	47	20	19	10 823	87.8	28.3	2 251	692
St. Petersburg division	6 485	46 614	11.6	19 621	16 001	2 707	1 501	423	769	271 419	74.2	17.0	55 956	20 352
Feather Sound CDP (pt.)	71	382	36.1	182	121	–	–	–	–	2 103	91.2	47.6	382	89
Gandy CDP	4	91	18.7	208	31	6	6	–	–	2 582	82.9	31.2	412	201
Gulfport city	189	1 056	14.2	559	339	85	42	17	26	9 317	72.3	15.4	1 957	940
Highpoint CDP (pt.)	–	33	–	–	–	–	–	–	–	104	32.7	7.7	38	22
Kenneth City town	67	501	19.0	162	147	14	14	–	–	3 476	72.0	13.7	820	317
Lealman CDP	276	2 453	7.4	670	862	280	235	15	30	15 983	61.8	6.8	3 469	1 225
Pinellas Park city (pt.)	717	5 481	13.0	2 060	1 945	434	226	34	169	30 827	73.8	10.8	6 858	2 410
St. Petersburg city (pt.)	4 518	31 476	10.8	13 592	10 868	1 606	793	307	497	171 715	75.1	18.6	34 038	11 747
St. Petersburg Beach city (pt.)	–	–	–	–	–	–	–	–	–	–	–	–	–	–
Seminole city (pt.)	–	23	–	–	–	–	–	–	–	106	100.0	22.6	25	25
South Pasadena city	17	76	9.2	221	45	–	–	–	–	5 397	73.6	17.7	1 178	746
St. Petersburg Beach division	112	801	29.3	803	417	21	21	–	–	14 363	84.6	27.4	3 254	1 307
St. Petersburg city (pt.)	–	–	–	–	–	–	–	–	–	–	–	–	–	–
St. Petersburg Beach city (pt.)	86	463	27.9	475	196	7	7	–	–	8 056	84.0	27.6	1 753	767
Treasure Island city	26	338	31.4	328	221	14	14	–	–	6 307	85.5	27.2	1 501	540
Tarpon Springs division	1 658	12 012	9.4	4 818	3 847	470	270	94	106	69 500	83.8	21.3	15 304	5 949
Dunedin city (pt.)	41	82	15.9	148	55	–	–	–	–	2 259	82.5	22.3	478	244
Oldsmar city (pt.)	160	1 163	8.9	489	355	17	17	–	–	5 640	84.9	15.0	1 303	295
Palm Harbor CDP	934	6 405	10.9	2 616	1 944	194	127	28	39	37 041	86.0	23.1	7 880	3 152
Tarpon Springs city	312	2 537	5.7	821	851	153	66	61	26	12 980	74.2	15.1	2 852	1 114

Table 3. **Education and Veteran Status: 1990**—Con.

[Data based on sample and subject to sampling variability, see text. For definitions of terms and meanings of symbols, see text]

State County County Subdivision Place	Persons 3 years and over enrolled in school				Persons 16 to 19 years					Persons 25 years and over			Civilian veterans 16 years and over	
		Elementary or high school				Not enrolled in school and not high school graduate								
	Preprimary school	Total	Percent in private school	College	Total	Total	Employed	Unemployed	Not in labor force	Total	Percent high school graduate or higher	Percent with bachelor's degree or higher	Total	65 years and over
Polk County	6 055	64 695	6.8	18 259	21 900	4 098	1 759	781	1 558	271 411	68.0	12.9	56 844	20 289
Bartow division	655	8 460	5.1	1 664	2 979	629	216	101	312	28 411	63.7	9.4	5 551	1 541
Bartow city	224	2 548	8.0	506	999	141	54	18	69	9 427	66.6	12.0	1 815	541
Fort Meade city	97	954	.3	214	277	36	33	–	3	3 061	58.0	6.4	556	214
Mulberry city	8	508	2.4	74	224	42	11	–	31	1 912	56.3	6.2	406	139
Willow Oak CDP (pt.)	37	772	3.5	109	240	104	26	41	37	2 528	66.9	8.6	477	79
Frostproof division	51	1 402	2.4	346	411	75	18	6	51	6 110	57.3	6.7	1 353	453
Frostproof city	19	539	–	121	192	10	10	–	–	1 875	57.7	12.9	428	156
Haines City division	536	7 110	5.1	1 426	2 194	547	275	109	163	30 041	62.2	9.5	6 354	2 521
Davenport city	9	290	4.1	51	99	12	2	–	10	1 085	60.6	9.4	231	101
Dundee town	47	304	2.6	64	103	27	15	12	–	1 649	53.2	5.8	323	157
Haines City city (pt.)	143	2 387	4.0	443	671	177	92	22	63	6 950	53.6	8.3	1 038	413
Lake Hamilton town	12	186	9.7	37	68	14	4	5	5	724	62.0	11.3	142	36
Loughman CDP	23	165	–	25	44	7	–	–	7	768	67.3	10.3	170	34
Polk City town (pt.)	4	43	7.0	10	13	–	–	–	–	144	70.8	11.1	35	7
Waverly CDP (pt.)	–	259	–	6	75	14	14	–	–	805	51.6	7.8	117	31
Winter Haven city (pt.)	–	–	–	–	–	–	–	–	–	–	–	–	–	–
Lakeland division	2 889	29 207	7.5	9 418	9 919	1 671	720	280	671	119 198	71.5	14.6	25 183	8 162
Auburndale city (pt.)	8	110	–	47	42	18	–	–	18	432	71.8	10.4	136	17
Combee Settlement CDP	83	826	2.1	184	294	133	20	34	79	3 552	57.8	5.2	713	162
Crystal Lake CDP	53	854	2.3	347	236	53	5	10	38	3 414	65.5	4.5	764	222
Fussels Corner CDP	37	581	7.2	81	194	77	28	–	49	2 280	48.7	3.2	545	126
Gibsonia CDP	15	827	5.8	229	273	39	39	–	–	3 520	74.5	10.5	867	257
Highland City CDP	7	304	–	139	81	–	–	–	–	1 197	66.2	8.8	286	39
Kathleen CDP	60	574	6.1	100	196	16	8	8	–	1 724	73.8	9.2	311	48
Lakeland city (pt.)	872	9 754	8.5	4 765	3 925	613	259	114	240	48 208	74.0	19.3	9 593	3 897
Lakeland Highlands CDP	318	1 831	12.5	718	591	20	14	–	6	6 753	90.3	35.7	1 564	424
Medulla CDP	132	678	10.2	147	222	49	25	–	24	2 480	77.0	14.8	480	104
Polk City town (pt.)	34	239	10.0	18	64	11	7	2	2	719	63.4	3.8	142	29
Willow Oak CDP (pt.)	–	11	100.0	5	10	–	–	–	–	12	100.0	100.0	–	–
Winston CDP	201	1 789	5.1	214	458	138	48	34	56	5 622	54.7	6.0	1 170	324
Lake Wales division	439	4 708	5.8	1 377	1 681	247	131	60	56	23 094	66.3	12.3	5 109	2 472
Babson Park CDP	12	184	–	230	73	10	10	–	–	587	64.4	12.8	75	24
Crooked Lake Park CDP	26	202	–	248	128	6	–	–	6	1 053	86.9	12.4	307	128
Highland Park village	6	13	15.4	4	3	–	–	–	–	117	97.4	44.4	32	17
Hillcrest Heights town	4	41	2.4	14	17	–	–	–	–	179	91.1	37.4	37	19
Lake Wales city	225	1 707	1.9	361	489	89	39	41	9	6 344	64.5	14.3	1 081	438
Waverly CDP (pt.)	–	24	–	6	25	–	–	–	–	678	76.3	4.3	256	118
Winter Haven-Auburndale division	1 485	13 808	8.1	4 028	4 716	929	399	225	305	64 557	67.8	13.5	13 294	5 140
Auburndale city (pt.)	153	1 396	5.3	334	489	98	58	28	12	5 251	62.7	9.9	1 084	321
Cypress Gardens CDP	94	1 220	24.6	508	436	43	22	6	15	6 912	87.7	27.0	1 634	659
Eagle Lake city	27	308	8.1	48	93	23	15	2	6	1 121	67.6	8.0	186	44
Haines City city (pt.)	–	–	–	–	9	–	–	–	–	244	54.5	4.5	47	39
Inwood CDP	74	1 166	4.4	315	348	145	68	41	36	4 399	56.1	7.3	789	258
Jan Phyl Village CDP	111	916	8.4	149	314	53	18	8	27	3 244	72.7	8.2	713	152
Lake Alfred city	65	594	3.0	167	184	19	9	–	10	2 483	69.6	11.2	518	146
Lakeland city (pt.)	–	–	–	–	–	–	–	–	–	–	–	–	–	–
Wahneta CDP	49	844	.8	15	331	107	37	8	62	2 126	30.2	1.4	289	103
Winter Haven city (pt.)	382	3 131	9.4	1 267	1 094	137	89	27	21	18 043	71.3	17.8	3 581	1 553
Putnam County	950	11 955	4.0	1 887	3 516	439	190	92	157	43 273	64.3	8.3	10 109	3 230
Crescent City division	137	2 015	.6	342	504	76	47	3	26	9 253	62.5	6.0	2 528	1 095
Crescent City city	11	348	.6	59	103	20	13	–	7	1 206	61.7	12.4	227	99
Pomona Park town	–	83	–	23	37	6	4	2	–	485	63.3	7.0	144	44
Welaka town	2	94	–	–	5	–	–	–	–	379	55.7	3.4	96	56
East Palatka division	102	1 429	4.5	421	456	44	7	14	23	6 052	63.1	9.2	1 451	398
East Palatka CDP	30	426	1.9	64	95	18	7	–	11	1 340	58.4	8.6	315	49
Interlachen-Florahome division	259	3 662	2.7	400	1 077	102	58	17	27	13 203	67.0	8.2	3 372	969
Interlachen town	1	254	.4	17	77	11	7	2	2	730	60.3	4.9	209	69
Palatka division	452	4 849	6.3	724	1 479	217	78	58	81	14 765	63.5	9.3	2 758	768
Palatka city	211	2 170	4.0	302	652	116	14	36	66	6 041	59.2	9.0	928	293
St. Johns County	1 394	12 302	10.9	5 180	4 557	744	432	159	141	57 696	79.9	23.6	12 962	4 095
Fruit Cove division	145	1 356	9.1	335	405	14	14	–	–	4 400	89.9	27.6	870	196
Fruit Cove CDP	137	1 218	10.2	281	359	14	14	–	–	3 923	90.1	29.1	779	180
Hastings division	97	766	15.0	170	263	77	41	9	27	2 896	56.8	7.4	528	129
Hastings town	25	141	–	26	47	11	3	3	5	338	57.7	9.2	44	22
Matanzas division	129	1 043	14.2	402	296	66	31	27	8	6 642	84.1	19.8	1 685	805
Crescent Beach CDP	13	86	15.1	31	40	34	17	17	–	867	87.3	34.8	254	100
Marineland town (pt.)	–	–	–	–	–	–	–	–	–	–	–	–	–	–
St. Augustine Shores CDP	84	390	14.6	265	135	10	–	10	–	3 601	84.8	19.4	947	554
Ponte Vedra division	322	1 804	22.2	1 058	606	60	60	–	–	10 675	94.5	45.7	2 427	747
Palm Valley CDP	220	1 291	20.2	717	389	46	46	–	–	7 050	93.3	43.0	1 454	378
Sawgrass CDP	45	257	37.7	192	82	–	–	–	–	2 354	96.5	51.3	590	211
St. Augustine division	701	7 333	7.5	3 215	2 987	527	286	123	106	33 083	75.1	18.2	7 452	2 218
Butler Beach CDP	19	348	5.5	175	128	23	23	–	–	2 732	87.7	26.4	738	248
St. Augustine city	143	1 768	8.5	1 357	1 077	116	67	39	10	7 605	75.7	23.5	1 591	565
St. Augustine Beach city	65	332	9.6	340	151	27	27	–	–	2 616	88.9	29.2	540	202
St. Augustine South CDP	129	631	2.9	207	207	9	–	9	–	2 974	87.4	15.6	685	199
Villano Beach CDP	19	257	12.5	72	87	10	10	–	–	1 406	90.7	36.3	352	78
St. Lucie County	2 635	22 769	9.4	6 446	6 678	1 371	601	177	593	104 680	71.7	13.1	23 205	9 581
Fort Pierce division	1 555	14 049	8.4	3 784	4 452	1 062	423	160	479	58 949	65.0	11.3	12 063	5 104
Fort Pierce city (pt.)	587	6 285	5.4	1 316	1 910	612	231	79	302	21 122	53.4	9.3	3 398	1 391
Fort Pierce North CDP	137	1 293	2.8	222	389	72	28	20	24	3 492	53.2	7.8	704	238
Fort Pierce South CDP	115	856	15.3	225	294	70	31	14	25	3 413	69.6	9.2	734	231
Indian River Estates CDP	88	722	21.2	191	240	31	14	9	8	3 363	76.9	14.4	828	244
Lakewood Park CDP	158	1 108	8.8	399	269	55	24	9	22	4 965	77.2	10.2	1 194	393
Port St. Lucie city (pt.)	184	1 055	8.0	320	316	13	5	–	8	5 088	77.0	11.7	1 068	529
Port St. Lucie-River Park CDP (pt.)	25	181	9.4	77	80	12	5	7	–	1 557	73.5	16.4	272	118
St. Lucie village	13	60	26.7	27	21	4	4	–	–	444	80.4	24.3	118	51
White City CDP	87	759	19.4	302	338	61	37	12	12	3 001	76.2	15.0	587	186
Hutchinson Island division	31	161	24.8	271	106	–	–	–	–	6 529	82.4	25.6	1 899	1 164
Fort Pierce city (pt.)	31	101	15.8	164	50	–	–	–	–	2 784	83.0	26.1	743	403
Hutchinson Island South CDP	–	60	40.0	107	56	–	–	–	–	3 745	82.0	25.2	1 156	761
Port St. Lucie division	973	7 997	9.7	2 293	1 956	277	178	7	92	37 142	80.5	13.8	8 724	3 214
Port St. Lucie city (pt.)	953	7 650	9.7	2 161	1 840	259	170	7	82	33 336	81.2	13.5	7 716	2 616
Port St. Lucie-River Park CDP (pt.)	–	186	17.2	70	62	18	8	–	10	2 558	67.8	7.7	609	393
West St. Lucie division	76	562	27.6	98	164	32	–	10	22	2 060	67.7	11.5	519	99

Table 3. **Education and Veteran Status: 1990**—Con.

[Data based on sample and subject to sampling variability, see text. For definitions of terms and meanings of symbols, see text]

State County County Subdivision Place	Persons 3 years and over enrolled in school				Persons 16 to 19 years					Persons 25 years and over			Civilian veterans 16 years and over	
		Elementary or high school				Not enrolled in school and not high school graduate								
	Preprimary school	Total	Percent in private school	College	Total	Total	Employed	Unemployed	Not in labor force	Total	Percent high school graduate or higher	Percent with bachelor's degree or higher	Total	65 years and over
Santa Rosa County	1 515	14 358	3.5	5 170	4 443	511	209	128	174	51 922	78.5	18.6	12 763	2 283
Gulf Breeze-Harold division	651	5 132	2.5	2 075	1 627	209	82	45	82	21 211	82.5	23.5	5 672	1 065
Gulf Breeze city	132	858	2.6	418	303	6	–	–	6	3 919	93.2	38.1	1 166	295
Jay division	49	659	1.7	157	242	40	23	1	16	2 529	66.8	8.7	416	53
Jay town	4	179	–	31	37	2	1	–	1	374	66.8	12.8	49	16
Milton division	301	3 618	6.2	1 247	1 079	76	39	31	6	11 724	78.2	18.6	2 816	541
Milton city	140	1 226	6.8	388	308	17	7	4	6	4 356	73.3	18.1	964	237
Munson-McLellen division	19	539	3.3	77	190	23	9	–	14	1 663	67.5	9.1	343	108
Pace division	495	4 410	2.7	1 614	1 305	163	56	51	56	14 795	76.1	14.3	3 516	516
Bagdad CDP	21	207	2.9	98	76	9	3	–	6	957	63.6	10.0	216	37
Pace CDP	82	1 252	–	427	355	49	27	9	13	3 894	72.3	10.9	908	121
Sarasota County	3 632	28 649	9.4	11 833	9 975	1 303	762	174	367	217 375	81.3	21.9	48 489	23 686
Englewood division	97	776	5.0	293	347	32	16	10	6	10 322	79.0	19.6	2 853	1 740
Englewood CDP (pt.)	88	600	–	229	273	22	16	–	6	8 649	78.6	18.0	2 428	1 532
Gulf Gate-Osprey division	214	1 733	8.5	868	617	33	22	–	11	17 160	87.1	26.3	3 910	2 042
Gulf Gate Estates CDP (pt.)	79	716	7.1	341	241	10	5	–	5	7 027	86.0	21.4	1 480	756
Osprey CDP	26	168	11.9	94	91	12	11	–	1	2 188	85.9	28.9	611	287
Vamo CDP	43	266	3.0	132	61	–	–	–	–	2 741	84.9	31.3	494	294
Interior County division	285	1 929	12.9	784	692	83	53	8	22	15 886	83.2	18.7	3 911	1 921
Nokomis CDP (pt.)	60	160	8.8	42	64	6	6	–	–	738	65.2	7.7	173	48
North Port city (pt.)	–	26	–	20	13	–	–	–	–	289	84.4	11.8	56	7
Plantation CDP	22	30	33.3	14	6	–	–	–	–	1 694	93.9	27.2	546	326
South Venice CDP (pt.)	–	–	–	–	–	–	–	–	–	107	67.3	5.6	36	22
Venice city (pt.)	–	110	–	92	106	17	8	–	9	1 470	86.5	23.4	405	158
Longboat Key division	8	37	45.9	172	37	–	–	–	–	3 266	94.6	48.7	868	594
Longboat Key town (pt.)	8	37	45.9	172	37	–	–	–	–	3 266	94.6	48.7	868	594
North Port division	94	1 466	4.8	475	443	120	78	12	30	12 633	72.8	12.2	3 365	1 908
North Port city (pt.)	94	1 362	5.1	372	435	120	78	12	30	8 726	71.3	10.8	2 324	1 124
Warm Mineral Springs CDP	–	104	–	103	8	–	–	–	–	3 876	76.8	15.3	1 029	784
Sarasota division	2 414	18 745	9.7	7 732	6 439	839	469	107	263	116 363	81.5	23.6	23 708	9 788
Bee Ridge CDP	95	741	9.4	262	260	10	–	–	10	5 042	84.2	23.9	922	446
Desoto Lakes CDP	81	604	18.9	74	98	23	–	8	15	1 945	83.4	17.8	383	131
Fruitville CDP	241	1 598	15.0	366	477	55	50	–	5	6 440	81.6	22.8	1 059	292
Gulf Gate Estates CDP (pt.)	26	312	2.9	167	84	–	–	–	–	2 423	80.3	20.7	325	141
Kensington Park CDP	43	255	18.4	158	78	9	9	–	–	2 330	81.3	16.1	570	315
Lake Sarasota CDP	95	859	4.9	284	294	18	18	–	–	2 604	87.9	21.6	438	90
Longboat Key town (pt.)	–	–	–	–	–	–	–	–	–	–	–	–	–	–
North Sarasota CDP	108	1 001	4.4	278	325	77	33	29	15	4 662	72.4	12.1	910	401
Ridge Wood Heights CDP	90	629	3.5	278	216	8	8	–	–	3 451	81.5	17.3	724	215
Sarasota city	703	5 583	7.4	2 854	2 152	452	226	56	170	37 099	76.4	21.0	7 255	2 815
Sarasota Springs CDP	366	2 399	9.5	748	791	96	70	14	12	11 348	82.7	18.5	2 247	785
Siesta Key CDP	23	584	15.6	368	236	–	–	–	–	6 713	93.8	42.5	1 553	903
Southgate CDP	95	593	7.3	263	219	9	9	–	–	6 029	85.0	25.2	1 173	538
South Gate Ridge CDP	127	791	5.7	331	313	24	13	–	11	4 166	82.3	22.2	790	230
South Sarasota CDP	127	735	25.2	266	214	23	19	–	4	3 905	87.8	31.4	846	307
The Meadows CDP	31	203	4.4	137	42	–	–	–	–	2 998	92.7	42.0	850	470
Venice division	520	3 963	9.1	1 509	1 400	196	124	37	35	41 745	79.5	18.3	9 874	5 693
Laurel CDP	89	606	19.0	243	230	11	11	–	–	7 027	80.8	20.7	1 674	963
Nokomis CDP (pt.)	–	211	–	51	74	22	11	–	11	1 878	68.1	8.8	470	195
South Venice CDP (pt.)	212	1 446	8.5	393	506	80	59	21	–	8 923	78.1	10.6	1 962	880
Venice city (pt.)	40	779	9.2	419	227	34	17	–	17	13 606	80.1	23.3	3 101	2 154
Venice Gardens CDP	124	573	6.3	196	268	40	17	16	7	6 476	79.6	16.8	1 618	894
Seminole County	6 390	48 952	9.8	19 482	16 022	1 797	956	286	547	187 891	84.6	26.3	37 374	7 965
Casselberry-Altamonte Springs division	3 781	29 264	10.2	12 726	10 014	1 084	615	160	309	119 287	87.0	27.5	23 591	5 043
Altamonte Springs city	687	4 545	11.0	2 977	1 742	283	185	33	65	23 459	89.8	30.0	3 985	855
Casselberry city	307	2 821	7.2	1 251	858	148	107	32	9	12 761	82.3	17.4	2 737	638
Fern Park CDP	153	1 189	18.0	508	476	58	30	19	9	5 776	82.4	26.5	1 350	341
Forest City CDP	168	1 826	15.9	749	755	96	37	9	50	7 165	80.9	19.9	1 144	242
Goldenrod CDP (pt.)	142	1 237	12.4	462	410	49	26	–	23	4 229	86.4	22.7	1 094	197
Longwood city (pt.)	193	1 916	4.5	507	698	109	74	13	22	7 333	81.4	20.4	1 440	333
Wekiva Springs CDP	544	4 668	10.7	1 568	1 516	54	27	5	22	15 160	95.0	43.1	3 052	632
Winter Springs city (pt.)	339	2 619	4.7	989	711	63	32	–	31	9 434	87.1	21.5	2 079	334
Oviedo division	1 128	6 607	12.3	2 877	1 901	116	59	32	25	24 014	87.9	32.3	4 979	938
Chuluota CDP	56	199	8.0	37	62	9	9	–	–	878	78.4	13.1	255	49
Oviedo city	396	1 995	10.4	1 047	536	25	–	18	7	6 686	90.5	34.8	1 216	176
Winter Springs city (pt.)	178	1 387	17.1	617	400	10	–	–	10	4 782	93.7	44.1	1 109	259
Sanford division	1 481	13 081	7.4	3 879	4 107	597	282	94	213	44 590	76.6	19.9	8 804	1 984
Lake Mary city	102	1 055	4.5	422	329	36	19	10	7	3 925	87.1	29.8	818	208
Longwood city (pt.)	21	357	7.8	125	126	9	–	–	9	1 288	89.6	24.1	221	22
Sanford city	553	5 776	6.0	1 509	1 867	350	154	57	139	20 271	70.8	11.9	3 983	960
Sumter County	281	5 066	1.7	972	1 562	383	131	13	239	21 867	64.3	7.8	5 058	2 181
Sumter South division	132	2 775	1.1	617	905	307	94	10	203	11 982	61.7	7.1	2 671	985
Bushnell city	26	299	1.0	96	138	44	16	3	25	1 360	66.8	13.3	290	104
Center Hill city	4	122	1.6	19	36	9	2	–	7	462	46.1	6.3	88	39
Lake Panasoffkee CDP (pt.)	–	173	–	103	48	11	11	–	–	1 884	61.1	6.3	535	271
Webster city	10	167	1.8	28	74	28	10	5	13	418	47.8	6.0	59	11
Wildwood division	149	2 291	2.4	355	657	76	37	3	36	9 885	67.3	8.8	2 387	1 196
Coleman city	16	217	–	13	58	3	3	–	–	506	64.2	3.0	97	30
Lake Panasoffkee CDP (pt.)	7	68	–	–	57	–	–	–	–	387	46.3	3.6	150	70
Wildwood city	15	457	3.3	52	113	11	–	–	11	2 431	64.6	4.6	548	360
Suwannee County	428	5 211	4.0	1 056	1 644	157	78	15	64	17 444	63.8	8.2	3 402	948
Branford division	56	682	1.6	107	217	53	22	–	31	2 726	65.2	6.3	633	181
Branford town	11	143	.7	13	32	5	2	–	3	452	58.8	11.7	107	36
Dowling Park division	115	724	9.9	125	178	–	–	–	–	3 183	65.1	11.9	648	227
Live Oak division	187	2 881	3.2	618	983	73	36	15	22	8 427	63.5	8.4	1 420	354
Live Oak city	74	1 305	2.4	318	467	56	27	7	22	3 905	59.9	9.2	542	174
McAlpin-Wellborn division	70	924	3.6	206	266	31	20	–	11	3 108	61.9	5.6	701	186
Taylor County	306	3 316	5.2	473	1 039	160	24	27	109	10 865	62.1	9.8	2 105	547
Perry North division	274	2 785	5.1	400	850	142	19	23	100	8 541	61.9	10.9	1 604	366
Perry city	158	1 446	3.8	249	424	111	19	9	83	4 414	60.9	15.5	847	208
Perry South division	32	531	6.2	73	189	18	5	4	9	2 324	62.7	6.0	501	181

Table 3. **Education and Veteran Status: 1990**—Con.

[Data based on sample and subject to sampling variability, see text. For definitions of terms and meanings of symbols, see text]

State County County Subdivision Place	Persons 3 years and over enrolled in school				Persons 16 to 19 years					Persons 25 years and over			Civilian veterans 16 years and over	
		Elementary or high school				Not enrolled in school and not high school graduate								
	Preprimary school	Total	Percent in private school	College	Total	Total	Employed	Unemployed	Not in labor force	Total	Percent high school graduate or higher	Percent with bachelor's degree or higher	Total	65 years and over
Union County	115	1 867	2.9	477	523	101	12	-	89	6 701	67.7	7.9	1 391	223
Lake Butler division	85	1 066	1.6	231	304	63	3	-	60	3 883	71.2	8.2	823	126
Lake Butler city	46	546	-	72	140	15	3	-	12	1 131	62.9	9.3	169	40
Raiford division	7	342	5.3	131	89	26	7	-	19	1 477	63.2	8.4	329	35
Raiford town	3	31	-	8	6	6	3	-	3	118	58.5	9.3	20	3
Worthington division	23	459	4.4	115	130	12	2	-	10	1 341	62.8	6.6	239	62
Worthington Springs town	8	43	4.7	10	5	-	-	-	-	124	76.6	4.8	25	2
Volusia County	5 031	48 207	8.6	25 058	18 248	2 538	1 295	422	821	263 263	75.4	14.8	60 087	23 188
Central Volusia division	164	1 762	8.2	788	643	142	33	-	109	8 650	79.5	16.8	2 097	448
Daytona Beach city (pt.)	-	-	-	140	87	-	-	-	-	-	-	-	-	-
Deltona CDP (pt.)	-	-	-	-	-	-	-	-	-	-	-	-	-	-
Ormond Beach city (pt.)	39	116	13.8	28	14	14	-	-	14	455	93.6	33.0	72	13
Port Orange city (pt.)	-	35	-	21	18	-	-	-	-	608	87.0	22.4	171	114
Samsula-Spruce Creek CDP	36	482	2.1	180	171	24	24	-	-	2 341	82.6	19.9	613	191
Daytona Beach division	508	5 806	7.4	6 210	3 648	306	79	76	151	25 262	69.1	13.9	4 873	1 427
Daytona Beach city (pt.)	484	5 571	6.9	6 155	3 569	290	79	67	144	24 038	69.1	14.4	4 585	1 306
De Bary-Orange City division	249	2 763	5.9	812	853	128	73	26	29	16 878	71.4	11.0	3 819	1 634
De Bary CDP	80	868	3.8	309	273	50	36	8	6	5 408	71.7	9.3	1 229	425
De Land city (pt.)	-	-	-	-	-	-	-	-	-	-	-	-	-	-
Orange City city	47	573	11.5	157	166	20	14	-	6	4 112	68.2	10.7	1 086	536
De Land division	758	6 323	11.1	3 221	2 624	362	178	90	94	30 434	72.9	17.1	6 473	2 394
De Land city (pt.)	228	2 102	5.9	1 842	1 222	176	90	35	51	10 712	72.9	18.9	2 036	787
De Land Southwest CDP	52	261	-	51	76	20	-	13	7	768	45.3	1.2	124	49
De Leon Springs CDP	15	275	10.5	40	100	8	8	-	-	1 030	60.6	11.0	196	47
Lake Helen city (pt.)	-	-	-	-	-	-	-	-	-	-	-	-	-	-
North De Land CDP	25	186	5.4	57	65	26	8	18	-	1 086	71.5	13.4	221	109
West De Land CDP	73	642	13.4	147	200	17	-	-	17	2 216	78.4	14.5	467	170
Deltona division	840	8 828	7.9	2 585	2 318	356	137	99	120	37 808	77.9	10.8	8 743	2 932
Deltona CDP (pt.)	781	8 043	8.0	2 367	2 108	305	115	95	95	34 577	78.0	10.8	7 941	2 691
Lake Helen city (pt.)	20	417	8.6	113	89	19	6	-	13	1 623	74.2	8.2	422	129
New Smyrna division	606	5 572	5.2	1 957	1 818	313	195	22	96	33 840	73.9	13.9	8 599	3 761
Edgewater city	283	2 351	3.3	716	812	137	101	10	26	10 533	71.9	8.1	2 613	952
Glencoe CDP	63	301	13.6	69	96	25	21	-	4	1 606	77.7	11.5	384	143
New Smyrna Beach city	138	1 650	4.7	737	553	82	39	10	33	13 178	79.4	18.0	3 317	1 624
Oak Hill city	27	133	2.3	40	59	13	4	2	7	644	57.9	5.1	131	48
Ponce Inlet town (pt.)	-	-	-	-	-	-	-	-	-	-	-	-	-	-
Port Orange city (pt.)	-	-	-	-	-	-	-	-	-	-	-	-	-	-
North Peninsula division	187	2 162	18.0	1 357	1 012	199	166	-	33	22 660	79.9	20.7	5 189	2 395
Daytona Beach city (pt.)	59	922	18.2	638	491	133	111	-	22	10 020	78.5	18.2	2 266	876
Ormond Beach city (pt.)	48	623	20.5	329	259	34	27	-	7	4 980	86.9	32.1	1 177	574
Ormond-By-The-Sea CDP	61	579	14.0	350	262	32	28	-	4	6 808	75.8	16.4	1 521	812
Ormond Beach division	715	6 231	10.7	2 513	2 093	204	83	47	74	32 727	77.1	16.4	6 932	2 627
Daytona Beach city (pt.)	-	-	-	-	-	-	-	-	-	-	-	-	-	-
Holly Hill city	191	1 361	8.6	595	369	59	23	25	11	7 936	71.2	7.9	1 601	613
Ormond Beach city (pt.)	356	3 014	13.7	1 433	1 097	83	28	12	43	16 905	83.2	24.2	3 692	1 501
Pierson-Seville division	83	1 732	.8	224	533	211	174	17	20	4 702	54.1	6.2	776	271
Pierson town	20	813	1.2	44	291	169	144	17	8	1 327	34.1	5.7	117	43
Port Orange division	858	6 530	9.0	4 909	2 450	306	168	45	93	42 987	78.2	14.8	10 697	4 446
Daytona Beach city (pt.)	69	286	40.6	1 158	353	25	-	17	8	5 324	84.4	23.0	1 347	722
Ponce Inlet town (pt.)	-	-	-	-	-	-	-	-	-	-	-	-	-	-
Port Orange city (pt.)	499	4 510	4.2	2 448	1 446	154	87	10	57	24 996	79.6	15.0	6 239	2 471
South Daytona city (pt.)	233	1 366	17.1	1 086	532	79	56	11	12	8 856	74.1	11.8	2 117	811
South Peninsula division	63	498	8.0	482	256	11	9	-	2	7 315	81.8	19.3	1 889	853
Daytona Beach city (pt.)	23	108	11.1	105	36	2	2	-	-	1 565	74.6	15.1	386	162
Daytona Beach Shores city	9	118	5.1	123	61	-	-	-	-	2 057	86.3	22.5	597	290
Ponce Inlet town (pt.)	24	96	15.6	99	67	2	-	-	2	1 451	87.3	22.5	404	170
Port Orange city (pt.)	2	2	100.0	15	3	-	-	-	-	387	80.4	23.8	85	44
South Daytona city (pt.)	-	-	-	-	-	-	-	-	-	-	-	-	-	-
Wakulla County	350	2 748	3.3	646	833	128	55	39	34	9 050	71.6	10.1	1 962	420
East Wakulla division	295	1 993	3.2	511	585	71	46	7	18	6 277	74.6	11.1	1 400	236
St. Marks city	5	40	-	8	4	-	-	-	-	238	64.7	10.1	45	14
West Wakulla division	55	755	3.8	135	248	57	9	32	16	2 773	64.8	7.8	562	184
Sopchoppy city	6	64	-	13	13	1	1	-	-	253	50.6	7.1	47	20
Walton County	310	4 428	2.4	1 250	1 403	219	88	35	96	19 510	66.5	11.9	5 009	1 349
De Funiak Springs division	111	1 688	1.2	467	589	145	38	35	72	6 366	61.7	9.8	1 419	391
De Funiak Springs city	45	869	2.4	318	278	82	9	27	46	3 536	61.0	9.5	683	195
Freeport division	101	1 204	6.4	489	354	53	38	-	15	7 804	76.0	16.5	2 356	623
Freeport city	-	152	2.6	60	50	15	9	-	6	537	60.9	4.1	126	30
Miramar Beach CDP	8	132	-	76	41	-	-	-	-	1 326	94.9	33.7	463	144
Paxton-Darlington division	76	1 139	.9	231	363	10	7	-	3	3 880	61.0	7.4	932	227
Paxton town	5	140	-	44	47	3	-	-	3	372	65.1	10.2	89	29
Redbay division	22	397	-	63	97	11	5	-	6	1 460	51.9	7.8	302	108
Washington County	267	3 134	1.6	685	974	136	41	27	68	11 210	60.9	7.4	2 319	694
Caryville division	13	663	4.2	219	191	46	-	17	29	2 173	48.8	2.5	519	171
Caryville town	4	169	-	54	26	7	-	-	7	432	41.2	-	72	32
Chipley division	172	1 299	.7	268	371	27	16	-	11	4 666	63.8	10.5	837	235
Chipley city	87	726	1.2	161	206	9	9	-	-	2 490	59.2	9.4	455	159
Vernon division	82	1 172	1.1	198	412	63	25	10	28	4 371	63.9	6.5	963	288
Ebro town	3	21	-	3	17	3	3	-	-	159	34.6	-	30	6
Vernon city	13	172	-	46	61	13	-	2	11	504	56.2	7.7	96	28
Wausau town	-	49	-	4	24	2	2	-	-	212	46.2	1.4	51	7

Table 4. Education and Veteran Status: 1990

[Data based on sample and subject to sampling variability, see text. For definitions of terms and meanings of symbols, see text]

State County Place and [In Selected States] County Subdivision	Persons 3 years and over enrolled in school				Persons 16 to 19 years					Persons 25 years and over			Civilian veterans 16 years and over	
		Elementary or high school				Not enrolled in school and not high school graduate								
	Preprimary school	Total	Percent in private school	College	Total	Total	Employed	Unemployed	Not in labor force	Total	Percent high school graduate or higher	Percent with bachelor's degree or higher	Total	65 years and over
The State	**217 088**	**1 894 311**	**10.2**	**815 263**	**641 384**	**91 936**	**42 193**	**13 425**	**35 707**	**8 887 168**	**74.4**	**18.3**	**1 719 129**	**582 513**
COUNTY														
Alachua County	4 067	25 175	8.5	42 600	15 241	1 012	352	180	480	102 647	82.7	34.6	18 369	4 242
Baker County	240	3 921	1.2	622	1 216	224	64	34	126	10 957	64.1	5.7	2 112	351
Bay County	2 552	21 615	6.6	7 844	7 194	933	466	121	332	82 448	74.7	15.7	19 571	4 272
Bradford County	211	3 876	3.3	845	1 270	225	89	27	109	15 088	65.0	8.1	3 187	733
Brevard County	7 291	55 740	8.3	27 878	18 536	2 471	1 016	426	1 029	277 346	82.3	20.4	70 358	21 208
Broward County	22 346	168 078	12.9	72 921	52 566	7 356	3 687	1 024	2 633	898 829	76.8	18.8	150 826	55 419
Calhoun County	174	2 247	4.4	443	611	118	53	6	59	7 005	55.9	8.2	1 364	374
Charlotte County	1 245	11 656	7.1	3 206	3 829	565	281	24	260	87 427	75.7	13.4	22 635	11 011
Citrus County	988	11 199	4.6	2 548	3 451	539	136	102	301	72 054	68.6	10.4	19 104	8 840
Clay County	1 880	21 120	7.0	6 105	6 460	831	485	122	224	65 390	81.2	17.9	16 764	2 590
Collier County	2 309	20 035	5.9	5 148	6 059	946	585	53	308	110 308	79.0	22.3	23 408	10 276
Columbia County	774	8 122	7.6	1 972	2 721	462	138	79	245	26 839	69.0	11.0	5 786	1 549
Dade County	33 921	325 869	13.5	155 821	103 796	13 689	5 395	1 903	6 368	1 281 295	65.0	18.8	119 667	32 685
DeSoto County	324	3 821	3.1	566	1 262	307	155	–	145	16 171	54.5	7.6	3 229	1 243
Dixie County	97	1 586	2.5	317	519	162	53	26	83	7 175	57.7	6.2	1 730	670
Duval County	13 128	111 416	12.3	39 244	36 819	5 647	2 387	812	2 308	424 040	76.9	18.4	89 739	18 176
Escambia County	4 376	43 372	9.4	21 110	16 800	1 661	558	216	830	165 094	76.2	18.2	39 805	9 020
Flagler County	455	3 677	4.5	1 208	1 126	167	87	30	50	21 411	78.7	17.3	5 665	2 589
Franklin County	106	1 508	4.9	281	516	96	27	2	67	6 107	59.5	12.4	1 354	448
Gadsden County	756	8 660	9.0	1 895	2 680	373	150	90	133	24 654	59.9	11.2	3 450	914
Gilchrist County	106	1 603	4.6	431	809	309	63	27	219	5 956	63.0	7.4	1 386	383
Glades County	153	1 220	3.4	204	376	85	47	5	33	5 198	57.4	7.1	1 274	477
Gulf County	221	1 941	1.4	449	690	83	23	14	46	7 641	66.4	9.2	1 564	389
Hamilton County	107	2 339	2.4	328	723	158	8	42	108	6 562	58.4	7.0	987	266
Hardee County	255	3 802	.9	453	1 141	315	166	49	100	11 868	54.8	8.6	2 071	719
Hendry County	368	5 550	3.5	872	1 732	429	222	111	96	15 027	56.6	10.0	1 998	574
Hernando County	1 153	12 557	5.8	3 181	4 018	627	197	171	259	76 525	70.5	9.7	20 174	9 991
Highlands County	774	8 187	6.1	2 045	2 590	466	193	66	207	51 747	68.2	10.9	11 944	6 203
Hillsborough County	15 645	129 579	12.4	58 348	44 852	7 446	3 570	1 088	2 704	545 020	75.6	20.2	106 649	25 654
Holmes County	202	2 791	1.0	614	1 021	175	45	33	97	10 389	57.1	7.4	2 095	514
Indian River County	1 482	11 556	9.7	3 564	3 665	683	309	73	282	66 798	76.5	19.1	16 331	7 638
Jackson County	588	7 705	2.6	2 509	3 054	486	17	31	438	26 740	61.6	10.9	4 905	1 069
Jefferson County	63	2 389	9.3	562	716	128	79	8	41	7 054	64.1	14.7	1 240	326
Lafayette County	33	1 033	.2	189	327	90	46	11	33	3 595	58.2	5.2	684	139
Lake County	1 669	19 777	8.5	5 545	6 672	1 343	711	167	465	111 982	70.6	12.7	26 923	11 598
Lee County	4 425	42 600	8.7	12 611	13 408	2 141	1 131	226	766	245 559	76.9	16.4	56 284	24 231
Leon County	4 509	28 263	11.6	38 894	15 584	783	366	76	341	110 187	84.9	37.1	20 456	4 153
Levy County	291	4 335	3.7	808	1 435	245	87	40	118	17 612	62.8	8.3	4 104	1 410
Liberty County	96	886	.8	185	332	112	34	10	68	3 598	56.7	7.3	701	118
Madison County	290	3 046	7.2	663	1 064	160	38	40	82	10 244	56.5	9.7	1 580	409
Manatee County	3 189	26 221	7.3	8 143	7 891	1 408	755	190	463	156 377	75.6	15.5	33 575	14 749
Marion County	2 533	28 336	8.2	7 072	9 153	1 635	719	268	648	137 001	69.6	11.5	32 473	12 564
Martin County	1 310	11 706	12.2	4 454	3 762	644	279	159	206	76 596	79.7	20.3	17 464	7 938
Monroe County	1 043	8 300	7.9	3 700	2 726	390	189	34	158	58 585	79.7	20.3	13 612	3 912
Nassau County	729	8 091	8.1	1 751	2 628	360	190	67	103	28 031	71.2	12.5	6 224	1 117
Okaloosa County	2 738	24 187	3.6	10 790	7 932	745	378	93	274	90 946	83.8	21.0	25 068	4 796
Okeechobee County	416	5 430	4.4	996	1 697	481	166	29	286	18 889	59.1	9.8	4 001	1 273
Orange County	11 494	102 244	8.8	47 440	40 111	5 254	2 430	784	1 925	432 193	78.8	21.2	83 928	19 267
Osceola County	1 811	17 705	4.2	4 777	5 848	990	507	191	292	70 244	73.7	11.2	14 560	3 580
Palm Beach County	14 995	107 976	13.5	48 126	33 866	4 653	2 437	559	1 593	632 078	78.8	22.1	117 460	52 754
Pasco County	3 581	32 881	5.5	10 298	10 817	2 155	1 129	275	745	212 612	66.9	9.1	50 208	23 847
Pinellas County	13 920	99 725	11.8	43 813	34 755	5 088	2 865	836	1 364	637 871	78.1	18.5	136 004	53 166
Polk County	6 055	64 695	6.8	18 259	21 900	4 098	1 759	781	1 558	271 411	68.0	12.9	56 844	20 289
Putnam County	950	11 955	4.0	1 887	3 516	439	190	92	157	43 273	64.3	8.3	10 109	3 230
St. Johns County	1 394	12 302	10.9	5 180	4 557	744	432	159	141	57 696	79.9	23.6	12 962	4 095
St. Lucie County	2 635	22 769	9.4	6 446	6 678	1 371	601	177	593	104 680	71.7	13.1	23 205	9 581
Santa Rosa County	1 515	14 358	3.5	5 170	4 443	511	209	128	174	51 922	78.5	18.6	12 763	2 283
Sarasota County	3 632	28 649	9.4	11 833	9 975	1 303	762	174	367	217 375	81.3	21.9	48 489	23 686
Seminole County	6 390	48 952	9.8	19 482	16 022	1 797	956	286	547	187 891	84.6	26.3	37 374	7 965
Sumter County	281	5 066	1.7	972	1 562	383	131	13	239	21 867	64.3	7.8	5 058	2 181
Suwannee County	428	5 211	4.0	1 056	1 644	157	78	15	64	17 444	63.8	8.2	3 402	948
Taylor County	306	3 316	5.2	473	1 039	160	24	27	109	10 865	62.1	9.8	2 105	547
Union County	115	1 867	2.9	477	523	101	12	–	89	6 701	67.7	7.9	1 391	223
Volusia County	5 031	48 207	8.6	25 058	18 248	2 538	1 295	422	821	263 263	75.4	14.8	60 087	23 188
Wakulla County	350	2 748	3.3	646	833	128	55	39	34	9 050	71.6	10.1	1 962	420
Walton County	310	4 428	2.4	1 250	1 403	219	88	35	96	19 510	66.5	11.9	5 009	1 349
Washington County	267	3 134	1.6	685	974	136	41	27	68	11 210	60.9	7.4	2 319	694
PLACE AND COUNTY SUBDIVISION														
Aberdeen CDP, Palm Beach County	68	214	2.3	111	62	6	6	–	–	2 033	94.4	27.1	526	289
Alachua city, Alachua County	160	954	6.5	106	200	17	–	9	8	2 632	77.5	18.3	469	92
Alford town, Jackson County	5	107	–	22	31	–	–	–	–	295	36.6	2.7	46	17
Altamonte Springs city, Seminole County	687	4 545	11.0	2 977	1 742	283	185	33	65	23 459	89.8	30.0	3 985	855
Altha town, Calhoun County	5	92	3.3	13	22	4	1	–	3	316	55.4	7.0	41	4
Alva CDP, Lee County	18	127	–	40	40	9	4	–	5	731	56.4	8.3	147	108
Andover CDP, Dade County	155	944	18.5	457	271	37	5	12	20	4 334	80.2	21.8	720	278
Anna Maria city, Manatee County	16	182	9.9	60	47	7	4	–	3	1 430	86.5	28.3	327	167
Apalachicola city, Franklin County	43	536	7.5	53	164	18	–	–	18	1 730	52.9	12.0	321	84
Apollo Beach CDP, Hillsborough County	95	863	7.2	214	303	47	34	–	13	4 451	83.4	21.3	1 273	407
Apopka city, Orange County	241	2 149	8.2	772	611	122	50	9	63	8 818	76.7	18.6	1 619	412
Arcadia city, DeSoto County	96	1 145	1.7	175	357	74	29	–	38	4 053	59.6	11.3	685	295
Archer city, Alachua County	36	288	7.6	52	93	23	7	–	16	781	69.5	7.7	105	29
Asbury Lake CDP, Clay County	12	428	.7	129	135	4	4	–	–	1 422	89.8	17.5	398	90
Astatula town, Lake County	3	163	3.7	18	49	5	2	1	2	672	55.4	3.0	149	61
Astor CDP, Lake County	–	175	–	69	15	–	–	–	–	983	56.5	5.6	269	140
Atlantic Beach city, Duval County	201	1 824	9.8	548	627	116	41	33	28	7 453	83.6	31.1	1 580	342
Atlantis city, Palm Beach County	18	166	58.4	88	67	2	–	2	–	1 394	95.0	42.8	327	197
Auburndale city, Polk County	161	1 506	4.9	381	531	116	58	28	30	5 683	63.4	10.0	1 220	338
Aventura CDP, Dade County	94	606	27.9	864	231	31	13	8	10	13 530	83.1	27.6	2 382	1 582

Table 4. **Education and Veteran Status: 1990**—Con.

[Data based on sample and subject to sampling variability, see text. For definitions of terms and meanings of symbols, see text]

State County Place and [In Selected States] County Subdivision	Persons 3 years and over enrolled in school				Persons 16 to 19 years					Persons 25 years and over			Civilian veterans 16 years and over	
		Elementary or high school				Not enrolled in school and not high school graduate								
	Preprimary school	Total	Percent in private school	College	Total	Total	Employed	Unemployed	Not in labor force	Total	Percent high school graduate or higher	Percent with bachelor's degree or higher	Total	65 years and over
PLACE AND COUNTY SUBDIVISION—Con.														
Avon Park city, Highlands County	106	1 328	3.7	263	430	74	51	–	23	5 282	56.3	7.7	1 017	407
Azalea Park CDP, Orange County	71	1 393	5.4	588	461	78	52	–	26	5 779	76.4	11.8	1 290	279
Babson Park CDP, Polk County	12	184	–	230	73	10	10	–	–	587	64.4	12.8	75	24
Bagdad CDP, Santa Rosa County	21	207	2.9	98	76	9	3	–	6	957	63.6	10.0	216	37
Baldwin town, Duval County	8	296	4.1	53	99	21	9	8	4	839	62.7	3.8	139	30
Bal Harbour village, Dade County	–	72	26.4	218	40	–	–	–	–	2 805	87.2	29.7	307	245
Bartow city, Polk County	224	2 548	8.0	506	999	141	54	18	69	9 427	66.6	12.0	1 815	541
Bascom town, Jackson County	2	9	–	–	–	–	–	–	–	40	70.0	22.5	3	3
Baskin CDP, Pinellas County	158	910	5.3	107	249	52	18	22	12	2 186	51.1	3.4	343	165
Bassville Park CDP, Lake County	78	335	6.3	97	51	7	–	–	7	2 182	63.7	6.1	507	213
Bay Harbor Islands town, Dade County	70	282	20.6	333	92	11	–	–	11	4 108	81.5	31.7	600	355
Bay Hill CDP, Orange County	154	1 035	19.1	324	268	–	–	–	–	3 513	91.8	43.8	630	145
Bay Lake city, Orange County	–	–	–	–	–	–	–	–	–	–	–	–	–	–
Bayonet Point CDP, Pasco County	151	1 347	3.3	594	479	100	67	8	25	18 850	67.5	8.6	4 658	3 062
Bay Pines CDP, Pinellas County	27	294	30.6	147	94	–	–	–	–	3 559	72.2	12.7	1 406	650
Bayshore Gardens CDP, Manatee County	188	1 723	6.5	684	600	124	49	23	52	12 997	74.4	11.2	2 583	1 033
Beacon Square CDP, Pasco County	45	428	3.0	203	115	–	–	–	–	5 452	66.2	8.1	1 177	673
Bee Ridge CDP, Sarasota County	95	741	9.4	262	260	10	–	–	10	5 042	84.2	23.9	922	446
Bell town, Gilchrist County	3	48	–	5	–	–	–	–	–	166	62.7	1.2	39	12
Bellair-Meadowbrook Terrace CDP, Clay County	317	2 853	7.3	1 031	995	134	116	11	7	9 269	85.7	18.9	2 484	277
Belleair town, Pinellas County	58	362	51.9	91	121	31	31	–	–	3 282	92.7	38.1	763	391
Belleair Beach city, Pinellas County	19	161	38.5	87	63	3	2	1	–	1 750	91.7	38.4	415	161
Belleair Bluffs city, Pinellas County	3	115	40.0	87	47	–	–	–	–	1 891	85.2	23.6	400	250
Belleair Shore town, Pinellas County	–	–	–	3	2	2	2	–	–	65	93.8	58.5	16	9
Belle Glade city, Palm Beach County	389	3 516	12.8	626	954	162	68	20	74	9 322	40.0	10.2	644	213
Belle Glade Camp CDP, Palm Beach County	64	625	–	63	138	12	–	–	12	738	23.6	.9	25	–
Belle Isle city, Orange County	120	823	9.6	253	183	25	17	8	–	3 810	88.7	32.1	1 122	319
Belleview city, Marion County	43	376	11.7	45	91	13	9	–	4	1 882	64.8	6.4	429	185
Bellview CDP, Escambia County	404	3 845	9.0	1 303	1 315	130	39	19	72	11 976	81.0	11.3	3 463	504
Beverly Beach town, Flagler County	–	7	–	6	3	–	–	–	–	292	74.7	11.3	98	62
Beverly Hills CDP, Citrus County	7	213	8.0	112	63	20	–	–	20	5 738	59.9	8.6	1 389	1 052
Big Coppitt Key CDP, Monroe County	33	272	5.1	229	93	32	32	–	–	1 761	78.4	16.7	491	87
Big Pine Key CDP, Monroe County	86	307	32.6	169	83	–	–	–	–	3 328	81.9	19.8	966	282
Biscayne Park village, Dade County	88	403	40.4	322	101	–	–	–	–	2 262	85.6	24.6	425	170
Bithlo CDP, Orange County	70	1 026	4.9	88	259	44	12	22	10	2 958	58.4	4.7	746	129
Bloomingdale CDP, Hillsborough County	453	3 139	12.6	980	860	25	11	2	12	8 217	92.6	37.4	1 904	168
Blountstown city, Calhoun County	68	590	1.2	102	167	41	–	6	35	1 460	54.8	11.3	280	65
Boca Del Mar CDP, Palm Beach County	225	1 705	18.7	1 339	563	38	15	–	23	13 762	93.0	41.2	2 192	997
Boca Pointe CDP, Palm Beach County	15	50	30.0	63	8	–	–	–	–	1 920	90.7	35.7	490	283
Boca Raton city, Palm Beach County	1 223	6 804	29.7	5 388	2 845	94	68	7	19	45 754	88.4	34.9	7 966	3 029
Boca West CDP, Palm Beach County	26	154	42.2	127	28	11	11	–	–	2 565	94.2	49.4	713	482
Bonifay city, Holmes County	40	445	1.1	54	115	12	–	12	–	1 803	53.7	10.0	330	93
Bonita Springs CDP, Lee County	174	1 481	4.2	440	466	68	56	7	5	10 528	75.0	12.1	2 565	1 140
Bowling Green city, Hardee County	41	495	.8	38	119	27	12	4	11	1 016	44.4	5.7	142	36
Boynton Beach city, Palm Beach County	644	5 484	6.4	2 291	1 733	324	177	36	111	34 717	73.1	16.4	5 955	2 857
Bradenton city, Manatee County	763	5 442	6.7	1 522	1 614	318	132	38	148	32 036	75.2	15.6	6 472	2 789
Bradenton Beach city, Manatee County	25	123	4.1	68	83	17	6	6	5	1 313	82.9	17.1	274	86
Brandon CDP, Hillsborough County	1 195	10 441	13.6	4 225	3 811	388	198	44	146	37 029	87.4	24.0	8 294	1 317
Branford town, Suwannee County	11	143	.7	13	32	5	2	–	3	452	58.8	11.7	107	36
Brent CDP, Escambia County	311	3 768	9.5	3 307	2 293	207	74	30	103	11 751	71.1	10.1	2 935	508
Briny Breezes town, Palm Beach County	–	6	–	8	–	–	–	–	–	363	78.2	25.9	63	48
Bristol city, Liberty County	9	179	–	38	50	15	9	2	4	596	62.2	9.1	103	17
Broadview Park CDP, Broward County	138	1 138	11.8	260	276	43	17	14	12	3 622	64.2	5.8	625	94
Broadview-Pompano Park CDP, Broward County	80	868	1.2	275	242	36	18	–	18	3 380	66.9	3.7	550	120
Bronson town, Levy County	23	193	2.1	50	66	17	4	2	11	510	60.2	10.0	84	24
Brooker city, Bradford County	7	58	–	8	14	–	–	–	–	195	69.2	11.3	39	6
Brookridge CDP, Hernando County	–	76	–	44	25	25	15	–	10	2 673	69.6	5.9	894	626
Brooksville city, Hernando County	150	995	4.9	292	357	86	25	26	35	5 114	68.7	13.0	1 065	535
Browardale CDP, Broward County	138	1 556	2.9	236	527	53	26	12	15	3 537	52.3	11.8	362	44
Brownsville CDP, Dade County	349	3 784	2.2	559	964	161	30	59	72	8 350	43.9	6.1	931	218
Buckhead Ridge CDP, Glades County	35	74	–	33	34	–	–	–	–	1 067	62.8	5.7	324	156
Buena Ventura Lakes CDP, Osceola County	284	3 059	4.0	548	792	109	65	13	31	8 667	73.6	9.3	1 806	480
Bunche Park CDP, Dade County	86	800	4.0	224	250	41	18	16	7	2 902	52.2	5.1	618	254
Bunnell city, Flagler County	33	375	.8	54	127	23	6	9	8	1 121	55.8	7.1	157	55
Bushnell city, Sumter County	26	299	1.0	96	138	44	16	3	25	1 360	66.8	13.3	290	104
Butler Beach CDP, St. Johns County	19	348	5.5	175	128	23	23	–	–	2 732	87.7	26.4	738	248
Callahan town, Nassau County	17	159	8.2	33	58	17	13	–	4	577	56.5	8.5	95	27
Callaway city, Bay County	337	2 207	5.8	944	779	26	13	–	13	7 418	82.0	15.9	1 880	220
Campbell CDP, Osceola County	41	382	2.1	76	87	42	42	–	–	3 168	68.7	11.3	444	241
Campbellton town, Jackson County	3	46	–	6	11	3	–	3	–	168	47.6	2.4	32	2
Cape Canaveral city, Brevard County	150	658	5.3	603	257	36	36	–	–	6 119	83.2	21.4	1 646	424
Cape Coral city, Lee County	1 070	10 408	6.4	2 771	3 055	348	235	29	84	53 770	81.4	15.2	12 781	5 260
Carol City CDP, Dade County	1 149	12 531	8.0	3 716	4 207	479	202	81	196	30 077	59.0	8.3	2 816	292
Carrabelle city, Franklin County	9	212	1.4	30	67	12	5	2	5	817	59.0	8.6	179	55
Carrollwood CDP, Hillsborough County	153	1 021	24.5	641	452	59	45	7	7	5 119	91.2	45.0	1 124	312
Carrollwood Village CDP, Hillsborough County	257	2 485	28.7	1 329	767	29	20	9	–	10 028	91.7	43.5	1 722	344
Caryville town, Washington County	4	169	–	54	26	7	–	–	7	432	41.2	–	72	32
Casselberry city, Seminole County	307	2 821	7.2	1 251	858	148	107	32	9	12 761	82.3	17.4	2 737	638
Cedar Grove town, Bay County	27	192	3.1	62	81	22	13	–	9	965	63.0	5.9	217	59
Cedar Key city, Levy County	6	126	7.1	32	27	2	2	–	–	519	75.1	16.4	114	43
Center Hill city, Sumter County	4	122	1.6	19	36	9	2	–	7	462	46.1	6.3	88	39
Century town, Escambia County	42	534	7.7	102	173	8	–	8	–	1 310	51.7	4.0	145	29
Century Village CDP, Palm Beach County	–	71	12.7	257	–	–	–	–	–	8 354	66.2	10.9	1 044	865
Charlotte Harbor CDP, Charlotte County	52	203	–	37	73	58	32	–	26	2 761	71.1	11.6	512	292
Charlotte Park CDP, Charlotte County	6	100	18.0	74	54	–	–	–	–	1 959	70.0	9.7	615	325
Chattahoochee city, Gadsden County	18	575	1.7	207	170	25	–	13	12	3 115	59.5	9.1	397	104
Chiefland city, Levy County	31	406	.7	60	123	33	14	6	13	1 129	54.7	6.8	165	49
Chipley city, Washington County	87	726	1.2	161	206	9	9	–	–	2 490	59.2	9.4	455	159
Chuluota CDP, Seminole County	56	199	8.0	37	62	9	9	–	–	878	78.4	13.1	255	49
Cinco Bayou town, Okaloosa County	4	18	11.1	28	3	–	–	–	–	253	81.4	19.4	71	18

Table 4. **Education and Veteran Status: 1990**—Con.

[Data based on sample and subject to sampling variability, see text. For definitions of terms and meanings of symbols, see text]

State County Place and [In Selected States] County Subdivision	Persons 3 years and over enrolled in school				Persons 16 to 19 years					Persons 25 years and over			Civilian veterans 16 years and over	
		Elementary or high school				Not enrolled in school and not high school graduate								
	Preprimary school	Total	Percent in private school	College	Total	Total	Employed	Unemployed	Not in labor force	Total	Percent high school graduate or higher	Percent with bachelor's degree or higher	Total	65 years and over
PLACE AND COUNTY SUBDIVISION—Con.														
Citrus Springs CDP, Citrus County	24	141	–	82	85	–	–	–	–	1 871	69.8	7.9	503	354
Clearwater city, Pinellas County	1 583	11 921	10.9	5 703	4 225	437	224	97	116	73 440	80.2	20.4	15 515	6 079
Clermont city, Lake County	92	1 019	5.5	264	357	68	58	–	10	4 744	74.7	19.3	1 039	408
Cleveland CDP, Charlotte County	13	260	15.8	71	138	53	16	–	37	2 262	68.9	7.6	570	275
Clewiston city, Hendry County	85	1 223	2.0	266	382	107	73	27	7	3 589	64.7	15.5	468	144
Cloud Lake town, Palm Beach County	4	14	14.3	11	9	3	–	–	3	94	76.6	13.8	13	2
Cocoa city, Brevard County	404	2 827	5.4	1 111	914	135	60	29	46	11 192	74.0	13.3	2 497	532
Cocoa Beach city, Brevard County	65	1 011	18.3	802	417	77	41	27	9	10 011	90.2	34.7	2 856	1 187
Cocoa West CDP, Brevard County	214	1 050	3.9	298	419	75	21	35	19	3 673	66.7	7.1	817	169
Coconut Creek city, Broward County	360	1 878	19.2	1 488	680	73	52	21	–	22 479	84.3	21.7	4 346	2 334
Coleman city, Sumter County	16	217	–	13	58	3	3	–	–	506	64.2	3.0	97	30
Collier Manor-Cresthaven CDP, Broward County	152	899	17.8	313	267	50	35	–	15	5 101	68.3	8.2	916	304
Combee Settlement CDP, Polk County	83	826	2.1	184	294	133	20	34	79	3 552	57.8	5.2	713	162
Conway CDP, Orange County	212	2 146	7.5	845	789	53	42	11	–	8 866	84.9	24.3	2 122	463
Cooper City city, Broward County	690	3 952	11.3	1 715	1 202	75	42	8	25	13 153	87.8	28.4	2 238	383
Coral Gables city, Dade County	753	3 909	51.6	7 412	3 166	80	38	12	30	27 595	89.6	49.1	3 287	1 233
Coral Springs city, Broward County	2 499	17 007	6.9	5 083	5 177	514	329	40	145	47 501	89.2	31.5	7 182	1 258
Coral Terrace CDP, Dade County	322	3 127	12.0	1 814	1 184	136	75	14	47	16 661	55.6	12.7	1 237	408
Cortez CDP, Manatee County	–	301	12.6	141	94	–	–	–	–	4 039	76.3	19.6	1 154	611
Cottondale town, Jackson County	18	179	2.2	43	61	3	–	–	3	548	61.3	10.0	116	21
Country Club CDP, Dade County	54	485	30.9	256	135	–	–	–	–	2 487	88.0	31.4	459	106
Country Club Trail CDP, Palm Beach County	19	62	46.8	148	71	32	17	–	9	4 276	76.7	20.9	1 182	920
Crescent Beach CDP, St. Johns County	13	86	15.1	31	40	34	17	17	–	867	87.3	34.8	254	100
Crescent City city, Putnam County	11	348	.6	59	103	20	13	–	7	1 206	61.7	12.4	227	99
Crestview city, Okaloosa County	185	1 774	1.5	411	586	154	29	28	97	6 076	67.7	10.9	1 497	285
Crooked Lake Park CDP, Polk County	26	202	–	248	128	6	–	–	6	1 053	86.9	12.4	307	128
Cross City town, Dixie County	27	406	2.2	83	130	30	13	8	9	1 240	56.6	8.1	251	79
Crystal Lake CDP, Polk County	53	854	2.3	347	236	53	5	10	38	3 414	65.5	4.5	764	222
Crystal River city, Citrus County	43	625	8.2	74	189	13	8	–	5	3 012	76.3	16.3	778	315
Cudjoe Key CDP, Monroe County	–	231	6.9	126	37	11	–	11	–	1 404	89.2	25.8	348	161
Cutler CDP, Dade County	364	3 460	34.5	1 366	998	30	16	–	–	10 357	94.1	52.8	1 900	330
Cutler Ridge CDP, Dade County	608	3 787	10.2	1 527	1 115	134	62	–	72	13 691	82.9	20.9	2 849	532
Cypress Gardens CDP, Polk County	94	1 220	24.6	508	436	43	22	6	15	6 912	87.7	27.0	1 634	659
Cypress Lake CDP, Lee County	145	936	12.1	549	388	52	11	14	27	8 222	85.3	23.5	1 788	850
Cypress Lakes CDP, Palm Beach County	–	12	–	24	5	–	–	–	–	1 168	70.6	15.6	327	254
Cypress Quarters CDP, Okeechobee County	18	414	2.9	53	89	27	12	–	15	783	51.2	1.7	136	19
Dade City city, Pasco County	207	1 097	7.6	262	362	71	24	27	20	3 437	63.1	10.9	530	198
Dade City North CDP, Pasco County	89	529	–	112	253	90	41	24	25	1 593	31.5	1.8	275	60
Dania city, Broward County	145	1 722	13.4	578	501	71	8	8	55	9 560	60.6	11.8	1 701	732
Davenport city, Polk County	9	290	4.1	51	99	12	2	–	10	1 085	60.6	9.4	231	101
Davie town, Broward County	1 065	7 097	9.4	3 504	2 483	393	210	33	150	30 774	80.7	20.5	5 359	1 256
Daytona Beach city, Volusia County	635	6 887	9.9	8 196	4 536	450	192	84	174	40 947	73.6	16.5	8 584	3 066
Daytona Beach Shores city, Volusia County	9	118	5.1	123	61	–	–	–	–	2 057	86.3	22.5	597	290
De Bary CDP, Volusia County	80	868	3.8	309	273	50	36	8	6	5 408	71.7	9.3	1 229	425
Deerfield Beach city, Broward County	669	3 959	19.7	2 324	1 253	145	72	20	53	37 083	74.3	16.1	6 076	3 120
De Funiak Springs city, Walton County	45	869	2.4	318	278	82	9	27	46	3 536	61.0	9.5	683	195
De Land city, Volusia County	228	2 102	5.9	1 842	1 222	176	90	35	51	10 712	72.9	18.9	2 036	787
De Land Southwest CDP, Volusia County	52	261	–	51	76	20	–	13	7	768	45.3	1.2	124	49
De Leon Springs CDP, Volusia County	15	275	10.5	40	100	8	8	–	–	1 030	60.6	11.0	196	47
Delray Beach city, Palm Beach County	554	4 819	11.6	2 291	1 395	312	175	17	120	36 824	74.6	21.5	6 398	3 551
Del Rio CDP, Hillsborough County	292	1 253	17.5	807	421	40	31	–	9	5 046	80.2	23.9	920	173
Deltona CDP, Volusia County	781	8 043	8.0	2 367	2 108	305	115	95	95	34 577	78.0	10.8	7 941	2 691
Desoto Lakes CDP, Sarasota County	81	604	18.9	74	98	23	–	8	15	1 945	83.4	17.8	383	131
Destin city, Okaloosa County	187	1 005	4.2	455	319	57	48	–	9	5 828	88.1	24.9	1 545	394
Doctor Phillips CDP, Orange County	204	1 531	10.6	551	477	25	25	–	–	5 229	93.1	43.4	943	173
Doral CDP, Dade County	46	326	49.1	286	111	9	6	–	3	2 369	91.8	40.9	304	61
Dover CDP, Hillsborough County	59	355	4.2	9	213	163	91	41	–	1 433	40.8	2.2	212	55
Dundee town, Polk County	47	304	2.6	64	103	27	15	12	–	1 649	53.2	5.8	323	157
Dunedin city, Pinellas County	609	3 310	9.5	1 646	1 362	160	100	17	43	26 650	81.6	18.9	5 619	2 513
Dunnellon city, Marion County	31	198	15.7	37	62	9	–	–	9	1 246	67.5	12.4	293	127
Eagle Lake city, Polk County	27	308	8.1	48	93	23	15	2	6	1 121	67.6	8.0	186	44
East Lake-Orient Park CDP, Hillsborough County	95	1 197	12.4	257	378	118	30	13	75	3 692	61.9	7.8	764	143
East Naples CDP, Collier County	214	2 028	6.5	665	704	141	102	15	24	17 903	80.1	17.4	4 052	1 855
East Palatka CDP, Putnam County	30	426	1.9	64	95	18	7	–	11	1 340	58.4	8.6	315	49
Eastpoint CDP, Franklin County	6	388	1.8	103	106	12	6	–	6	998	46.8	8.4	208	55
Eatonville town, Orange County	44	554	8.5	71	151	14	10	–	4	1 252	51.6	5.5	157	24
Ebro town, Washington County	3	21	–	3	17	3	3	–	–	159	34.6	–	30	6
Edgewater city, Volusia County	283	2 351	3.3	716	812	137	101	10	26	10 533	71.9	8.1	2 613	952
Edgewood city, Orange County	10	106	28.3	51	31	2	2	–	–	830	90.6	34.1	207	51
Eglin AFB CDP, Okaloosa County	375	1 869	5.0	711	306	31	10	9	12	3 802	94.4	13.3	469	–
Egypt Lake CDP, Hillsborough County	272	1 616	18.9	1 466	598	48	28	13	7	9 915	81.2	23.8	1 667	336
Elfers CDP, Pasco County	155	1 212	2.6	266	352	71	53	4	14	9 973	60.3	5.3	2 223	1 196
Ellenton CDP, Manatee County	24	224	–	63	95	23	15	–	8	2 101	68.2	13.8	414	210
El Portal village, Dade County	50	421	13.3	194	94	13	–	2	11	1 712	70.1	22.0	232	87
Englewood CDP	109	901	–	351	379	34	16	–	18	12 984	76.2	14.7	3 559	2 236
Charlotte County	21	301	–	122	106	12	–	–	12	4 335	71.5	8.1	1 131	704
Sarasota County	88	600	–	229	273	22	16	–	6	8 649	78.6	18.0	2 428	1 532
Ensley CDP, Escambia County	162	2 912	12.0	1 105	915	92	43	–	49	10 280	71.4	10.0	2 240	345
Estero CDP, Lee County	–	184	–	143	86	31	21	–	10	2 755	76.6	9.1	694	335
Esto town, Holmes County	–	31	–	4	20	2	–	–	2	185	60.5	–	49	12
Eustis city, Lake County	214	1 728	5.5	485	554	96	64	–	32	9 133	70.0	15.8	1 711	818
Everglades city, Collier County	2	59	8.5	44	12	–	–	–	–	199	75.9	16.1	40	15
Fairview Shores CDP, Orange County	231	1 676	15.7	706	500	51	30	15	6	9 377	76.8	15.1	1 933	601
Fanning Springs city	2	72	–	13	24	5	3	2	–	318	56.9	9.4	100	45
Gilchrist County	2	31	–	–	17	3	3	–	–	148	45.9	8.1	47	21
Levy County	–	41	–	13	7	2	–	2	–	170	66.5	10.6	53	24
Feather Sound CDP, Pinellas County	71	382	36.1	182	121	–	–	–	–	2 103	91.2	47.6	382	89
Fellsmere city, Indian River County	47	439	3.6	24	118	71	42	7	22	1 209	42.3	1.0	196	50
Fernandina Beach city, Nassau County	109	1 410	4.7	548	469	67	53	–	14	5 935	77.9	23.1	1 453	288
Fern Park CDP, Seminole County	153	1 189	18.0	508	476	58	30	19	9	5 776	82.4	26.5	1 350	341

Table 4. **Education and Veteran Status: 1990**—Con.

[Data based on sample and subject to sampling variability, see text. For definitions of terms and meanings of symbols, see text]

State County Place and [In Selected States] County Subdivision	Persons 3 years and over enrolled in school				Persons 16 to 19 years					Persons 25 years and over			Civilian veterans 16 years and over	
		Elementary or high school				Not enrolled in school and not high school graduate								
	Preprimary school	Total	Percent in private school	College	Total	Total	Employed	Unemployed	Not in labor force	Total	Percent high school graduate or higher	Percent with bachelor's degree or higher	Total	65 years and over
PLACE AND COUNTY SUBDIVISION—Con.														
Ferry Pass CDP, Escambia County	457	3 590	8.4	3 339	1 586	79	43	–	36	16 884	84.6	31.1	3 671	830
Five Points CDP, Columbia County	30	300	4.0	14	91	50	–	–	50	659	35.4	–	123	–
Flagler Beach city, Flagler County	40	386	4.9	117	109	19	19	–	–	3 105	80.3	15.8	795	347
Floral City CDP, Citrus County	21	279	4.7	38	75	12	–	–	12	2 092	64.6	6.5	529	255
Florida City city, Dade County	147	1 289	1.9	164	337	78	11	30	37	3 074	46.7	7.4	368	35
Florida Ridge CDP, Indian River County	241	1 903	4.2	517	552	59	30	–	23	8 625	78.2	15.7	2 117	994
Forest City CDP, Seminole County	168	1 826	15.9	749	755	96	37	9	50	7 165	80.9	19.9	1 144	242
Forest Island Park CDP, Lee County	80	341	24.3	249	100	–	–	–	–	5 106	86.0	22.2	1 274	686
Fort Lauderdale city, Broward County	2 054	18 563	15.6	7 875	6 026	1 212	414	147	651	109 160	74.2	21.9	17 802	5 769
Fort Meade city, Polk County	97	954	.3	214	277	36	33	–	3	3 061	58.0	6.4	556	214
Fort Myers city, Lee County	711	7 284	8.6	2 106	2 397	516	227	46	234	28 691	68.4	16.1	5 488	1 661
Fort Myers Beach CDP, Lee County	66	429	5.6	185	183	–	–	–	–	8 217	79.8	21.8	2 008	1 066
Fort Myers Shores CDP, Lee County	68	1 067	6.2	248	345	34	34	–	–	3 502	77.2	10.0	741	206
Fort Pierce city, St. Lucie County	618	6 386	5.5	1 480	1 960	612	231	79	302	23 906	56.9	11.3	4 141	1 794
Fort Pierce North CDP, St. Lucie County	137	1 293	2.8	222	389	72	28	20	24	3 492	53.2	7.8	704	238
Fort Pierce South CDP, St. Lucie County	115	856	15.3	225	294	70	31	14	25	3 413	69.6	9.2	734	231
Fort Walton Beach city, Okaloosa County	297	3 411	5.1	1 497	1 177	91	58	11	22	14 115	85.9	21.4	4 109	910
Fort White town, Columbia County	5	66	–	15	22	12	4	5	3	192	58.9	7.3	48	6
Freeport city, Walton County	–	152	2.6	60	50	15	9	–	6	537	60.9	4.1	126	30
Frostproof city, Polk County	19	539	–	121	192	10	10	–	–	1 875	57.7	12.9	428	156
Fruit Cove CDP, St. Johns County	137	1 218	10.2	281	359	14	14	–	–	3 923	90.1	29.1	779	180
Fruitland Park city, Lake County	49	449	4.9	107	129	46	25	–	21	1 762	71.3	6.9	411	163
Fruitville CDP, Sarasota County	241	1 598	15.0	366	477	55	50	–	5	6 440	81.6	22.8	1 059	292
Fussels Corner CDP, Polk County	37	581	7.2	81	194	77	28	–	49	2 280	48.7	3.2	545	126
Gainesville city, Alachua County	1 975	10 418	8.6	26 027	9 618	483	146	108	229	45 442	84.8	40.5	7 581	1 894
Gandy CDP, Pinellas County	4	91	18.7	208	31	6	6	–	–	2 582	82.9	31.2	412	201
Gibsonia CDP, Polk County	15	827	5.8	229	273	39	39	–	–	3 520	74.5	10.5	867	257
Gibsonton CDP, Hillsborough County	98	1 333	11.3	222	484	155	55	55	45	4 759	55.7	3.4	1 071	216
Gifford CDP, Indian River County	180	1 226	4.6	185	396	92	39	13	27	3 795	47.2	9.9	529	150
Gladeview CDP, Dade County	327	4 114	2.0	560	1 067	127	26	17	84	8 186	40.1	3.4	587	155
Glencoe CDP, Volusia County	63	301	13.6	69	96	25	21	–	4	1 606	77.7	11.5	384	143
Glen Ridge town, Palm Beach County	–	19	10.5	17	7	–	–	–	–	139	73.4	18.0	26	10
Glen St. Mary town, Baker County	11	90	–	12	40	13	8	3	2	268	51.1	1.9	69	12
Glenvar Heights CDP, Dade County	201	1 341	38.9	2 101	548	28	21	7	–	10 853	88.1	41.4	1 066	357
Golden Beach town, Dade County	30	113	20.4	56	25	–	–	–	–	577	88.2	41.1	91	25
Golden Gate CDP, Collier County	324	2 664	4.4	458	632	84	70	–	14	8 456	76.8	11.0	1 545	337
Golden Glades CDP, Dade County	444	4 533	9.9	2 046	1 347	209	114	24	71	16 441	71.6	15.8	2 138	638
Golden Lakes CDP, Palm Beach County	13	255	14.9	132	33	8	8	–	–	3 427	79.8	14.2	679	480
Goldenrod CDP	181	1 824	9.8	1 343	766	92	41	9	42	7 750	89.5	25.7	1 911	349
Orange County	39	587	4.3	881	356	43	15	9	19	3 521	93.2	29.3	817	152
Seminole County	142	1 237	12.4	462	410	49	26	–	23	4 229	86.4	22.7	1 094	197
Golf village, Palm Beach County	–	2	100.0	7	4	–	–	–	–	174	94.8	51.7	46	36
Golfview town, Palm Beach County	3	14	85.7	26	15	–	–	–	–	98	91.8	39.8	18	2
Gonzalez CDP, Escambia County	140	1 445	5.7	506	410	63	–	11	52	4 791	79.7	17.9	1 116	191
Goulding CDP, Escambia County	54	671	1.6	139	310	100	4	11	85	2 857	43.4	4.2	441	107
Goulds CDP, Dade County	243	1 897	4.5	230	481	113	24	13	76	3 652	45.6	5.1	379	77
Graceville city, Jackson County	62	468	–	328	183	25	–	–	25	1 677	65.5	13.6	268	88
Grand Ridge town, Jackson County	3	104	–	45	43	–	–	–	–	354	55.1	3.7	56	15
Greater Northdale CDP, Hillsborough County	441	3 500	12.3	1 191	992	42	26	8	8	9 982	93.8	36.6	1 527	167
Greenacres City city, Palm Beach County	228	2 150	11.1	970	692	111	51	29	31	13 658	76.4	13.0	2 970	1 373
Green Cove Springs city, Clay County	38	751	5.7	142	272	59	–	22	37	2 904	59.6	8.8	661	194
Greensboro town, Gadsden County	6	108	4.6	16	26	4	4	–	–	330	42.1	4.5	46	13
Greenville town, Madison County	27	179	6.7	43	58	11	–	4	7	507	47.3	4.1	55	19
Greenwood town, Jackson County	3	80	5.0	7	15	–	–	–	–	318	69.5	19.8	57	15
Gretna city, Gadsden County	37	551	–	77	176	37	6	10	21	921	45.5	4.5	69	8
Grove City CDP, Charlotte County	45	207	–	83	74	9	9	–	–	1 926	64.1	14.4	527	240
Groveland city, Lake County	25	444	1.6	47	123	33	21	5	7	1 369	59.2	8.4	275	65
Gulf Breeze city, Santa Rosa County	132	858	2.6	418	303	6	–	–	6	3 919	93.2	38.1	1 166	295
Gulf Gate Estates CDP, Sarasota County	105	1 028	5.8	508	325	10	5	–	5	9 450	84.6	21.2	1 805	897
Gulfport city, Pinellas County	189	1 056	14.2	559	339	85	42	17	26	9 317	72.3	15.4	1 957	940
Gulf Stream town, Palm Beach County	10	62	61.3	40	16	–	–	–	–	593	91.9	43.8	147	90
Haines City city, Polk County	143	2 387	4.0	443	680	177	92	22	63	7 194	53.7	8.2	1 085	452
Hallandale city, Broward County	249	2 060	10.0	1 259	664	81	17	21	43	26 480	67.9	14.1	3 884	2 263
Hammocks CDP, Dade County	333	1 647	16.0	1 422	480	6	6	–	–	6 836	92.0	33.6	580	79
Hampton city, Bradford County	–	59	3.4	2	25	6	1	2	3	172	41.3	1.2	42	11
Hamptons at Boca Raton CDP, Palm Beach County	119	818	6.5	476	171	11	11	–	–	10 242	76.3	13.8	2 014	1 495
Harbor Bluffs CDP, Pinellas County	21	284	43.7	121	81	–	–	–	–	2 106	93.0	32.7	491	245
Harbour Heights CDP, Charlotte County	26	292	14.7	67	83	5	5	–	–	2 022	80.0	16.1	605	310
Harlem CDP, Hendry County	71	836	1.1	90	245	40	–	18	22	1 347	38.9	3.9	99	30
Hastings town, St. Johns County	25	141	–	26	47	11	3	3	5	338	57.7	9.2	44	22
Havana town, Gadsden County	17	262	9.9	77	74	23	23	–	–	951	67.9	12.2	168	56
Haverhill town, Palm Beach County	23	174	47.7	75	46	6	6	–	–	717	80.3	15.5	154	29
Hawthorne city, Alachua County	27	285	3.5	33	77	11	3	2	6	788	67.1	12.1	122	26
Hawthorne CDP, Lake County	–	17	–	31	–	–	–	–	–	1 827	76.8	21.9	427	374
Hernando CDP, Citrus County	–	226	–	35	38	8	–	–	8	1 692	59.6	7.0	470	206
Hernando Beach CDP, Hernando County	6	128	–	72	67	11	–	–	11	1 489	74.3	10.4	418	179
Hialeah city, Dade County	2 164	31 281	10.7	12 649	10 945	1 862	817	192	853	125 858	46.3	7.3	5 030	1 092
Hialeah Gardens city, Dade County	121	1 177	17.2	585	366	42	7	–	35	5 186	54.7	7.5	226	25
Highland Beach town, Palm Beach County	–	78	33.3	154	24	–	–	–	–	3 038	94.4	40.8	779	450
Highland City CDP, Polk County	7	304	–	139	81	–	–	–	–	1 197	66.2	8.8	286	39
Highland Park village, Polk County	6	13	15.4	4	3	–	–	–	–	117	97.4	44.4	32	17
High Point CDP, Hernando County	6	157	8.3	28	41	6	–	–	6	2 611	67.2	7.5	777	593
High Point CDP, Palm Beach County	13	22	–	24	10	–	–	–	–	2 211	80.2	13.7	775	661
Highpoint CDP, Pinellas County	323	1 694	6.6	779	614	151	107	–	35	9 358	78.7	14.5	1 946	546
High Springs city, Alachua County	52	727	2.6	99	130	26	–	–	26	2 081	64.8	9.4	399	142
Hiland Park CDP, Bay County	151	680	11.3	114	142	4	–	1	3	2 406	59.6	5.4	544	104
Hillcrest Heights town, Polk County	4	41	2.4	14	17	–	–	–	–	179	91.1	37.4	37	19
Hilliard town, Nassau County	32	330	2.7	26	129	30	15	3	12	1 030	55.0	5.6	201	39
Hillsboro Beach town, Broward County	6	45	60.0	51	16	–	–	–	–	1 638	89.1	33.2	354	220
Hobe Sound CDP, Martin County	177	1 180	15.7	570	393	38	10	14	14	8 906	78.9	17.2	1 919	960
Holden Heights CDP, Orange County	61	457	15.1	199	172	46	26	6	14	3 211	75.1	19.1	700	180
Holiday CDP, Pasco County	192	1 496	4.9	588	491	69	24	4	41	16 193	60.4	5.8	3 591	2 019

Table 4. **Education and Veteran Status: 1990**—Con.

[Data based on sample and subject to sampling variability, see text. For definitions of terms and meanings of symbols, see text]

State County Place and [In Selected States] County Subdivision	Persons 3 years and over enrolled in school				Persons 16 to 19 years					Persons 25 years and over			Civilian veterans 16 years and over	
		Elementary or high school				Not enrolled in school and not high school graduate								
	Preprimary school	Total	Percent in private school	College	Total	Total	Employed	Unemployed	Not in labor force	Total	Percent high school graduate or higher	Percent with bachelor's degree or higher	Total	65 years and over
PLACE AND COUNTY SUBDIVISION—Con.														
Holly Hill city, Volusia County	191	1 361	8.6	595	369	59	23	25	11	7 936	71.2	7.9	1 601	613
Hollywood city, Broward County	1 834	15 816	17.9	6 904	5 097	761	445	58	258	89 302	72.9	15.7	15 282	5 700
Holmes Beach city, Manatee County	42	400	5.3	201	108	–	–	–	–	4 049	90.4	28.2	886	506
Homestead city, Dade County	604	5 065	6.1	959	1 553	500	291	48	161	15 345	55.6	8.5	2 650	599
Homestead AFB CDP, Dade County	146	733	7.9	570	191	–	–	–	–	2 434	94.5	17.1	378	5
Homosassa CDP, Citrus County	12	195	–	24	79	–	–	–	–	1 874	74.7	11.7	567	251
Homosassa Springs CDP, Citrus County	72	736	–	111	233	103	–	54	49	4 607	63.9	6.1	1 163	461
Horseshoe Beach town, Dixie County	4	38	21.1	11	14	6	3	–	3	170	52.9	5.3	43	15
Howey-in-the-Hills town, Lake County	12	87	8.0	25	34	5	5	–	–	542	85.1	24.9	151	54
Hudson CDP, Pasco County	85	567	3.0	162	221	63	32	6	25	6 002	69.6	7.0	1 651	839
Hutchinson Island South CDP, St. Lucie County	–	60	40.0	107	56	–	–	–	–	3 745	82.0	25.2	1 156	761
Hypoluxo town, Palm Beach County	10	36	16.7	30	26	3	3	–	–	718	80.4	22.3	141	77
Immokalee CDP, Collier County	350	3 657	1.8	224	1 039	303	127	30	146	6 936	26.6	3.2	385	134
Indialantic town, Brevard County	51	377	10.6	188	142	11	6	–	5	2 153	91.6	44.5	485	223
Indian Creek village, Dade County	–	–	–	3	–	–	–	–	–	49	100.0	18.4	13	7
Indian Harbour Beach city, Brevard County	113	877	15.7	519	358	9	9	–	–	5 249	89.1	28.7	1 525	500
Indian River Estates CDP, St. Lucie County	88	722	21.2	191	240	31	14	9	8	3 363	76.9	14.4	828	244
Indian River Shores town, Indian River County	2	71	45.1	81	36	2	–	–	2	2 151	95.5	45.2	647	442
Indian Rocks Beach city, Pinellas County	51	339	23.9	188	146	18	18	–	–	3 207	85.8	25.3	577	211
Indian Shores town, Pinellas County	1	64	14.1	67	37	16	7	1	8	1 240	86.2	27.2	275	94
Indiantown CDP, Martin County	70	947	4.1	121	295	59	12	–	47	2 730	49.9	5.8	407	136
Inglis town, Levy County	5	181	8.3	19	66	23	2	3	18	936	63.5	6.7	248	100
Interlachen town, Putnam County	1	254	.4	17	77	11	7	2	2	730	60.3	4.9	209	69
Inverness city, Citrus County	59	625	6.9	243	204	26	6	–	20	4 475	64.7	10.1	961	437
Inwood CDP, Polk County	74	1 166	4.4	315	348	145	68	41	36	4 399	56.1	7.3	789	258
Iona CDP, Lee County	97	636	10.7	291	233	26	10	–	16	7 974	80.7	19.5	1 966	955
Islamorada CDP, Monroe County	9	106	36.8	37	23	6	6	–	–	1 087	77.8	22.9	249	102
Islandia city, Dade County	–	–	–	–	–	–	–	–	–	11	–	–	–	–
Ives Estates CDP, Dade County	324	1 367	13.8	1 078	539	42	25	–	17	10 076	87.0	28.8	1 522	618
Jacksonville Beach city, Duval County	330	2 475	7.9	1 243	840	129	72	13	44	12 278	82.6	22.4	2 877	699
Jacksonville city (remainder), Duval County	12 396	105 934	12.5	36 824	34 914	5 351	2 245	758	2 222	398 599	76.4	17.9	83 991	16 806
Jacob City city, Jackson County	–	51	–	16	19	3	–	–	3	160	44.4	2.5	16	5
Jan Phyl Village CDP, Polk County	111	916	8.4	149	314	53	18	8	27	3 244	72.7	8.2	713	152
Jasmine Estates CDP, Pasco County	142	1 508	10.1	507	526	85	51	–	34	13 882	62.3	5.2	3 510	2 124
Jasper city, Hamilton County	29	477	1.0	77	151	27	7	2	18	1 255	54.7	9.4	165	37
Jay town, Santa Rosa County	4	179	–	31	37	2	1	–	1	374	66.8	12.8	49	16
Jennings town, Hamilton County	4	176	–	10	42	2	–	–	2	361	57.3	4.4	48	10
Jensen Beach CDP, Martin County	110	1 250	5.4	508	404	73	51	16	6	7 417	80.4	15.6	1 804	751
June Park CDP, Brevard County	117	563	6.4	237	186	16	6	–	10	3 004	81.3	12.7	773	218
Juno Beach town, Palm Beach County	1	59	42.4	73	33	–	–	–	–	1 975	92.1	36.9	393	218
Jupiter town, Palm Beach County	540	3 048	14.7	1 364	885	72	29	34	9	18 416	87.4	27.3	3 840	1 396
Jupiter Inlet Colony town, Palm Beach County	2	22	77.3	15	6	3	3	–	–	347	91.9	36.9	86	47
Jupiter Island town, Martin County	9	29	44.8	24	10	–	–	–	–	478	92.7	41.2	128	83
Kathleen CDP, Polk County	60	574	6.1	100	196	16	8	8	–	1 724	73.8	9.2	311	48
Kendale Lakes CDP, Dade County	1 041	9 557	16.7	4 960	2 825	200	95	32	73	29 993	80.8	23.9	2 467	474
Kendall CDP, Dade County	2 309	13 819	22.5	9 921	4 440	182	98	16	68	58 301	90.1	43.0	7 431	1 770
Kendall Green CDP, Broward County	30	371	11.9	230	105	29	6	17	6	2 913	64.9	8.0	522	217
Kendall Lakes West CDP, Dade County	143	1 005	8.8	616	326	25	25	–	–	3 575	84.1	23.5	267	23
Kenneth City town, Pinellas County	67	501	19.0	162	147	14	14	–	–	3 476	72.0	13.7	820	317
Kensington Park CDP, Sarasota County	43	255	18.4	158	78	9	9	–	–	2 330	81.3	16.1	570	315
Key Biscayne CDP, Dade County	174	1 040	41.1	741	346	40	30	–	10	6 613	94.5	54.2	875	388
Key Colony Beach city, Monroe County	4	31	22.6	30	24	–	–	–	–	860	93.6	32.2	193	84
Key Largo CDP, Monroe County	83	1 232	2.9	448	467	93	52	–	41	8 835	78.1	20.1	1 947	577
Keystone Heights city, Clay County	18	260	5.0	83	68	8	4	–	4	874	81.9	19.0	199	66
Key West city, Monroe County	361	2 722	6.5	1 472	916	132	44	7	81	17 416	79.9	20.8	3 318	662
Kings Point CDP, Palm Beach County	–	149	6.0	371	24	–	–	–	–	12 340	72.5	9.9	2 821	2 451
Kissimmee city, Osceola County	554	4 745	3.5	1 310	1 807	380	197	79	104	18 592	76.1	13.4	3 632	586
La Belle city, Hendry County	32	498	5.8	64	161	9	–	–	9	1 875	63.7	16.6	358	134
Lacoochee CDP, Pasco County	54	427	–	6	66	32	–	17	15	1 006	33.2	2.3	133	33
La Crosse town, Alachua County	–	5	–	8	6	–	–	–	–	104	56.7	4.8	16	8
Lady Lake town, Lake County	49	451	6.0	146	99	31	12	–	19	7 133	74.1	8.8	2 517	1 547
Laguna Beach CDP, Bay County	–	140	–	22	34	8	8	–	–	1 414	84.7	11.7	472	132
Lake Alfred city, Polk County	65	594	3.0	167	184	19	9	–	10	2 483	69.6	11.2	518	146
Lake Buena Vista city, Orange County	–	17	–	149	78	–	–	–	–	220	95.0	50.9	11	6
Lake Butler city, Union County	46	546	–	72	140	15	3	–	12	1 131	62.9	9.3	169	40
Lake City city, Columbia County	178	1 636	5.3	530	554	126	23	17	86	6 591	66.8	14.5	1 434	580
Lake Clarke Shores town, Palm Beach County	99	551	42.6	243	194	9	9	–	–	2 362	87.6	41.4	553	177
Lake Hamilton town, Polk County	12	186	9.7	37	68	14	4	5	5	724	62.0	11.3	142	36
Lake Helen city, Volusia County	20	417	8.6	113	89	19	6	–	13	1 623	74.2	8.2	422	129
Lakeland city, Polk County	872	9 754	8.5	4 765	3 925	613	259	114	240	48 208	74.0	19.3	9 593	3 897
Lakeland Highlands CDP, Polk County	318	1 831	12.5	718	591	20	14	–	6	6 753	90.3	35.7	1 564	424
Lake Lorraine CDP, Okaloosa County	120	1 326	1.6	591	468	41	25	7	9	4 238	89.7	29.9	1 280	190
Lake Lucerne CDP, Dade County	112	2 182	2.7	666	755	105	30	8	67	5 067	63.6	7.1	401	35
Lake Magdalene CDP, Hillsborough County	356	2 304	13.6	1 436	776	67	39	–	28	10 989	83.1	26.9	2 406	604
Lake Mary city, Seminole County	102	1 055	4.5	422	329	36	19	10	7	3 925	87.1	29.8	818	208
Lake Panasoffkee CDP, Sumter County	7	241	–	103	105	11	11	–	–	2 271	58.6	5.9	685	341
Lake Park town, Palm Beach County	131	829	12.9	268	234	21	13	4	4	4 932	76.2	13.9	869	256
Lake Placid town, Highlands County	11	203	6.9	53	63	16	7	–	9	711	58.9	6.0	151	42
Lake Sarasota CDP, Sarasota County	95	859	4.9	284	294	18	18	–	–	2 604	87.9	21.6	438	90
Lakes by the Bay CDP, Dade County	115	850	21.5	416	189	–	–	–	–	3 802	89.7	31.8	635	74
Lakeside CDP, Clay County	637	6 915	7.3	1 892	1 990	170	78	8	84	16 965	88.9	24.3	4 364	389
Lakeside Green CDP, Palm Beach County	94	258	35.7	200	91	13	13	–	–	2 311	81.7	19.0	307	70
Lake Wales city, Polk County	225	1 707	1.9	361	489	89	39	41	9	6 344	64.5	14.3	1 081	438
Lakewood Park CDP, St. Lucie County	158	1 108	8.8	399	269	55	24	9	22	4 965	77.2	10.2	1 194	393
Lake Worth city, Palm Beach County	422	3 324	9.8	1 645	1 195	292	147	7	138	20 462	67.1	12.5	3 400	1 426
Land O' Lakes CDP, Pasco County	163	1 340	2.5	394	465	34	17	6	11	5 166	80.6	17.2	1 107	245
Lantana town, Palm Beach County	149	916	22.4	433	238	14	14	–	–	6 339	76.6	16.1	1 057	334
Largo city, Pinellas County	837	5 687	14.6	3 364	2 100	391	237	70	84	51 619	77.1	13.8	11 293	4 813
Lauderdale-by-the-Sea town, Broward County	17	81	32.1	174	26	11	11	–	–	2 733	85.1	24.1	585	290

Table 4. **Education and Veteran Status: 1990**—Con.

[Data based on sample and subject to sampling variability, see text. For definitions of terms and meanings of symbols, see text]

State County Place and [In Selected States] County Subdivision	Persons 3 years and over enrolled in school				Persons 16 to 19 years					Persons 25 years and over			Civilian veterans 16 years and over	
		Elementary or high school				Not enrolled in school and not high school graduate								
	Preprimary school	Total	Percent in private school	College	Total	Total	Employed	Unemployed	Not in labor force	Total	Percent high school graduate or higher	Percent with bachelor's degree or higher	Total	65 years and over
PLACE AND COUNTY SUBDIVISION— Con.														
Lauderdale Lakes city, Broward County	490	3 901	9.7	1 712	1 086	103	34	18	51	19 539	68.1	9.7	2 360	1 072
Lauderhill city, Broward County	788	7 033	13.7	2 904	1 881	245	69	64	100	34 379	79.2	19.0	5 415	2 344
Laurel CDP, Sarasota County	89	606	19.0	243	230	11	11	-	-	7 027	80.8	20.7	1 674	963
Laurel Hill city, Okaloosa County	5	92	2.2	9	24	4	-	-	4	376	47.3	5.1	61	17
Lawtey city, Bradford County	2	142	-	35	45	13	-	4	9	403	59.1	9.4	82	34
Layton city, Monroe County	-	18	61.1	11	14	-	-	-	-	161	85.7	14.9	37	8
Lazy Lake village, Broward County	-	-	-	-	-	-	-	-	-	32	90.6	46.9	11	9
Lealman CDP, Pinellas County	276	2 453	7.4	670	862	280	235	15	30	15 983	61.8	6.8	3 469	1 225
Lecanto CDP, Citrus County	16	192	-	46	109	-	-	-	-	906	71.7	15.2	265	110
Lee town, Madison County	3	64	4.7	12	39	8	3	5	-	189	56.1	9.0	30	4
Leesburg city, Lake County	145	2 219	5.2	654	712	167	70	39	58	10 239	66.4	13.7	1 983	795
Lehigh Acres CDP, Lee County	87	1 472	3.1	475	455	48	31	17	-	10 805	74.1	11.7	2 696	1 445
Leisure City CDP, Dade County	338	4 155	8.6	941	1 315	230	88	21	121	11 214	58.6	6.1	2 013	424
Lely CDP, Collier County	20	188	20.2	115	61	-	-	-	-	2 712	86.8	23.5	672	367
Lighthouse Point city, Broward County	111	879	44.6	529	307	10	10	-	-	8 541	85.1	27.6	1 716	742
Lindgren Acres CDP, Dade County	692	4 092	15.2	2 509	1 177	80	9	9	62	14 156	91.4	40.7	1 468	145
Live Oak city, Suwannee County	74	1 305	2.4	318	467	56	27	7	22	3 905	59.9	9.2	542	174
Lochmoor Waterway Estates CDP, Lee County	81	539	21.5	173	181	36	33	-	3	3 016	85.0	21.4	824	281
Lockhart CDP, Orange County	234	2 024	8.3	402	656	126	74	20	32	7 048	75.8	12.2	1 215	215
Longboat Key town	16	122	47.5	283	37	-	-	-	-	5 618	93.9	44.2	1 526	1 031
Manatee County	8	85	48.2	111	-	-	-	-	-	2 352	92.8	37.9	658	437
Sarasota County	8	37	45.9	172	37	-	-	-	-	3 266	94.6	48.7	868	594
Longwood city, Seminole County	214	2 273	5.1	632	824	118	74	13	31	8 621	82.6	20.9	1 661	355
Loughman CDP, Polk County	23	165	-	25	44	7	-	-	7	768	67.3	10.3	170	34
Lower Grand Lagoon CDP, Bay County	39	274	3.3	319	161	49	20	29	-	2 498	82.7	25.4	645	239
Lutz CDP, Hillsborough County	221	1 750	19.4	651	519	50	21	13	16	7 004	88.9	28.4	1 473	237
Lynn Haven city, Bay County	225	1 885	4.6	539	603	49	27	-	22	5 924	75.6	18.2	1 456	275
Macclenny city, Baker County	75	952	.7	135	292	41	14	7	20	2 254	61.3	6.3	326	64
McGregor CDP, Lee County	80	777	15.2	355	302	-	-	-	-	5 073	89.3	35.1	1 239	522
McIntosh town, Marion County	3	25	24.0	30	11	-	-	-	-	348	76.4	23.6	102	56
Madeira Beach city, Pinellas County	45	180	-	172	123	10	10	-	-	3 662	83.8	19.5	913	330
Madison city, Madison County	41	553	7.4	208	276	63	9	17	37	1 985	54.1	15.7	329	111
Maitland city, Orange County	277	1 262	16.6	726	394	-	-	-	-	6 497	89.4	41.8	1 458	462
Malabar town, Brevard County	38	309	7.4	125	100	11	5	-	6	1 402	82.1	17.0	314	91
Malone town, Jackson County	8	163	-	31	58	8	-	2	6	487	57.5	7.2	95	23
Manalapan town, Palm Beach County	6	13	100.0	5	-	-	-	-	-	287	95.8	42.9	73	40
Manasota Key CDP, Charlotte County	8	14	-	11	14	-	-	-	-	1 271	86.6	23.9	382	225
Mango CDP, Hillsborough County	163	1 447	10.1	463	524	157	78	23	56	5 266	66.1	6.5	1 136	179
Mangonia Park town, Palm Beach County	37	219	14.6	74	75	11	3	2	6	964	59.6	13.0	99	34
Marathon CDP, Monroe County	183	1 063	6.0	221	296	33	21	2	10	6 703	72.0	16.1	1 746	588
Marco CDP, Collier County	153	706	10.6	282	243	23	23	-	-	7 973	90.2	30.7	2 104	1 008
Margate city, Broward County	626	4 860	8.1	1 922	1 659	228	131	57	40	32 356	74.6	12.3	5 612	2 356
Marianna city, Jackson County	134	1 292	1.2	444	524	54	-	6	48	3 907	61.8	16.0	716	173
Marineland town	-	-	-	-	-	-	-	-	-	25	72.0	24.0	7	7
Flagler County	-	-	-	-	-	-	-	-	-	25	72.0	24.0	7	7
St. Johns County	-	-	-	-	-	-	-	-	-	-	-	-	-	-
Mary Esther city, Okaloosa County	65	803	1.4	334	260	44	23	-	21	2 712	89.6	20.7	803	128
Mascotte city, Lake County	20	361	-	25	121	49	26	4	19	953	43.0	2.6	165	50
Mayo town, Lafayette County	4	213	.9	25	61	14	5	-	9	539	50.1	3.9	68	23
Meadow Wood CDP, Orange County	32	990	1.4	308	305	63	22	-	41	3 038	79.4	11.3	445	68
Medley town, Dade County	7	76	6.6	54	33	5	5	-	-	528	56.1	7.0	86	20
Medulla CDP, Polk County	132	678	10.2	147	222	49	25	-	24	2 480	77.0	14.8	480	104
Melbourne city, Brevard County	947	7 818	9.4	5 949	3 245	392	124	84	184	40 529	79.2	18.8	9 377	2 730
Melbourne Beach town, Brevard County	33	317	6.9	142	83	-	-	-	-	2 368	93.4	46.7	622	211
Melbourne Village town, Brevard County	2	45	8.9	43	25	4	2	-	2	519	89.8	38.2	159	77
Melrose Park CDP, Broward County	170	1 488	12.5	534	417	46	6	16	24	3 797	69.8	9.1	447	95
Memphis CDP, Manatee County	143	1 151	2.3	206	369	61	46	-	15	4 207	61.1	10.9	755	247
Merritt Island CDP, Brevard County	688	4 854	9.0	2 402	1 580	98	84	6	8	23 359	85.5	23.4	6 245	1 698
Mexico Beach city, Bay County	8	105	4.8	42	38	7	4	3	-	783	79.4	19.0	259	106
Miami city, Dade County	4 408	59 490	9.7	23 420	17 859	3 437	1 164	566	1 707	243 436	47.6	12.8	12 856	3 690
Miami Beach city, Dade County	886	9 123	17.4	6 806	2 871	470	170	101	199	72 576	65.5	21.2	6 270	2 893
Miami Gardens-Utopia-Carver CDP, Broward County	179	1 616	7.5	279	536	69	27	20	22	4 384	50.8	6.2	560	140
Miami Lakes CDP, Dade County	209	1 595	22.3	1 239	511	34	-	21	13	9 166	89.1	36.6	1 233	290
Miami Shores village, Dade County	343	1 350	40.6	1 484	657	50	26	-	24	6 829	85.0	36.7	951	350
Miami Springs city, Dade County	293	1 806	14.5	919	569	97	33	-	64	9 450	77.2	19.4	1 493	406
Micanopy town, Alachua County	11	58	10.3	34	13	-	-	-	-	435	67.6	19.3	80	24
Micco CDP, Brevard County	14	324	-	193	60	14	-	-	14	8 088	73.4	8.3	2 447	1 585
Middleburg CDP, Clay County	112	1 232	6.1	232	263	23	12	11	-	3 728	76.0	6.8	915	107
Mid Florida Lakes CDP, Lake County	9	89	-	69	62	10	-	-	10	2 466	72.3	10.7	616	441
Midway city, Gadsden County	12	243	-	20	82	10	-	2	8	484	45.9	6.6	67	13
Milton city, Santa Rosa County	140	1 226	6.8	388	308	17	7	4	6	4 356	73.3	18.1	964	237
Mims CDP, Brevard County	117	1 520	6.5	472	460	143	27	34	82	6 338	72.6	11.2	1 413	357
Minneola city, Lake County	3	261	5.7	55	91	13	9	2	2	997	74.3	13.6	246	39
Miramar city, Broward County	1 042	6 913	10.9	2 670	2 075	293	187	40	66	26 413	77.9	14.9	4 356	835
Miramar Beach CDP, Walton County	8	132	-	76	41	-	-	-	-	1 326	94.9	33.7	463	144
Mission Bay CDP, Palm Beach County	67	142	21.8	98	23	8	-	-	8	862	98.1	46.5	166	60
Molino CDP, Escambia County	18	217	2.8	48	60	10	-	-	10	695	57.7	7.3	156	51
Monticello city, Jefferson County	13	619	12.1	90	164	8	8	-	-	1 508	66.2	13.7	236	62
Montverde town, Lake County	13	267	73.0	11	160	13	8	2	3	571	70.9	13.1	138	25
Moore Haven city, Glades County	24	289	-	34	101	29	14	5	10	899	49.7	6.3	173	51
Morse Shores CDP, Lee County	25	419	11.5	107	125	25	-	25	-	2 926	70.3	11.0	712	324
Mount Dora city, Lake County	161	988	17.4	417	333	98	29	27	42	5 023	72.3	22.2	918	417
Mount Plymouth CDP, Lake County	8	260	13.5	116	124	10	10	-	-	1 279	79.9	11.4	339	125
Mulberry city, Polk County	8	508	2.4	74	224	42	11	-	31	1 912	56.3	6.2	406	139
Myrtle Grove CDP, Escambia County	274	2 365	8.9	1 213	1 704	119	26	17	48	10 269	81.0	15.4	2 943	682
Naples city, Collier County	190	1 458	14.4	676	521	37	12	-	25	16 615	88.8	38.0	3 805	2 169
Naples Manor CDP, Collier County	62	812	-	88	289	57	43	-	14	2 722	55.7	5.2	451	139

Table 4. **Education and Veteran Status: 1990**—Con.

[Data based on sample and subject to sampling variability, see text. For definitions of terms and meanings of symbols, see text]

State County Place and [In Selected States] County Subdivision	Persons 3 years and over enrolled in school				Persons 16 to 19 years					Persons 25 years and over			Civilian veterans 16 years and over	
		Elementary or high school				Not enrolled in school and not high school graduate								
	Preprimary school	Total	Percent in private school	College	Total	Total	Employed	Unemployed	Not in labor force	Total	Percent high school graduate or higher	Percent with bachelor's degree or higher	Total	65 years and over
PLACE AND COUNTY SUBDIVISION— Con.														
Naples Park CDP, Collier County	76	1 020	4.3	328	362	65	46	–	19	5 769	83.9	20.5	1 210	490
Naranja CDP, Dade County	93	901	3.8	380	222	31	22	–	9	3 769	66.4	9.8	810	257
Nassau Village-Ratliff CDP, Nassau County	88	874	8.4	62	255	39	10	19	10	2 477	71.0	3.0	538	73
Neptune Beach city, Duval County	193	887	12.4	576	339	30	20	–	10	4 871	93.4	35.1	1 152	299
Newberry city, Alachua County	42	384	2.3	46	89	12	10	–	2	967	71.5	9.5	187	41
New Port Richey city, Pasco County	208	1 364	6.7	578	437	145	84	17	44	10 483	67.3	8.2	2 244	1 015
New Port Richey East CDP, Pasco County	87	1 028	4.0	419	361	82	38	–	44	7 417	70.9	7.8	1 707	848
New Smyrna Beach city, Volusia County	138	1 650	4.7	737	553	82	39	10	33	13 178	79.4	18.0	3 317	1 624
Niceville city, Okaloosa County	150	2 007	3.2	942	675	52	19	6	27	6 715	85.8	22.4	2 196	373
Nokomis CDP, Sarasota County	60	371	3.8	93	138	28	17	–	11	2 616	67.2	8.5	643	243
Noma town, Holmes County	–	43	–	4	11	1	–	1	–	136	49.3	2.2	25	8
Norland CDP, Dade County	734	4 505	5.9	2 375	1 446	74	47	–	27	13 016	71.8	13.3	1 430	278
North Andrews Gardens CDP, Broward County	176	1 226	17.5	451	433	74	50	13	11	6 260	73.2	8.9	1 047	206
North Bay Village city, Dade County	114	526	19.2	353	53	–	–	–	–	4 205	83.8	26.8	457	175
North Brooksville CDP, Hernando County	9	213	3.8	44	84	15	–	8	7	879	59.6	3.0	193	46
North De Land CDP, Volusia County	25	186	5.4	57	65	26	8	18	–	1 086	71.5	13.4	221	109
North Fort Myers CDP, Lee County	221	2 523	8.1	498	691	168	68	34	66	25 027	72.3	11.2	6 480	3 574
North Key Largo CDP, Monroe County	10	68	20.6	68	33	–	–	–	–	1 219	97.1	37.9	387	245
North Lauderdale city, Broward County	664	4 809	5.7	1 920	1 426	173	98	18	57	16 178	82.7	14.9	2 505	412
North Miami city, Dade County	833	8 248	12.2	4 437	2 260	329	172	42	115	33 704	69.3	17.9	4 317	1 501
North Miami Beach city, Dade County	620	5 416	9.9	2 755	1 581	179	72	20	87	25 007	68.7	14.9	3 029	1 210
North Naples CDP, Collier County	171	1 558	4.9	495	495	69	44	–	25	10 157	87.9	27.0	2 161	932
North Palm Beach village, Palm Beach County	197	997	20.7	635	363	10	5	–	5	9 242	89.7	31.1	2 045	929
North Port city, Sarasota County	94	1 388	5.0	392	448	120	78	12	30	9 015	71.7	10.8	2 380	1 131
North Redington Beach town, Pinellas County	7	55	23.6	38	24	1	1	–	–	1 031	86.9	19.8	307	174
North River Shores CDP, Martin County	42	438	17.1	149	133	10	–	–	10	2 532	84.0	26.3	523	282
North Sarasota CDP, Sarasota County	108	1 001	4.4	278	325	77	33	29	15	4 662	72.4	12.1	910	401
Oak Hill city, Volusia County	27	133	2.3	40	59	13	4	2	7	644	57.9	5.1	131	48
Oakland city, Orange County	11	120	1.7	41	33	2	2	–	–	395	68.6	13.9	49	5
Oakland Park city, Broward County	413	2 679	16.3	1 763	874	204	164	6	34	19 046	78.3	17.5	3 178	761
Oakland Park CDP, Lake County	9	205	9.3	39	65	–	–	–	–	1 327	77.2	23.2	282	160
Oak Ridge CDP, Orange County	240	2 565	4.2	1 053	884	164	91	39	34	9 471	71.8	12.6	1 544	196
Ocala city, Marion County	560	6 428	6.8	1 699	2 182	388	188	63	137	28 371	71.6	16.7	5 925	1 973
Ocean Breeze Park town, Martin County	–	4	–	10	–	–	–	–	–	530	67.5	7.9	127	96
Ocean City CDP, Okaloosa County	143	652	5.8	384	270	–	–	–	–	3 707	88.2	20.3	1 248	280
Ocean Ridge town, Palm Beach County	15	99	55.6	86	35	–	–	–	–	1 374	91.0	38.1	310	174
Ocoee city, Orange County	197	2 636	7.3	660	701	180	116	30	34	7 480	71.1	9.6	1 265	190
Ojus CDP, Dade County	258	2 015	16.5	921	586	39	10	–	29	11 963	77.7	27.5	1 611	792
Okeechobee city, Okeechobee County	79	878	3.9	175	261	62	9	–	53	3 077	63.4	12.5	595	130
Oldsmar city, Pinellas County	160	1 163	8.9	489	355	17	17	–	–	5 640	84.9	15.0	1 303	295
Olympia Heights CDP, Dade County	505	6 292	27.8	3 942	2 445	147	85	13	49	25 534	68.8	19.8	1 689	435
Opa-locka city, Dade County	349	3 626	5.1	767	881	243	35	61	147	8 267	46.3	4.0	782	205
Opa-locka North CDP, Dade County	162	1 347	8.5	1 369	818	35	24	–	11	3 071	61.2	7.6	392	49
Orange City city, Volusia County	47	573	11.5	157	166	20	14	–	6	4 112	68.2	10.7	1 086	536
Orange Park town, Clay County	115	1 545	11.7	640	581	75	45	5	25	6 320	82.2	22.7	1 718	448
Orchid town, Indian River County	2	–	–	–	–	–	–	–	–	6	100.0	–	1	1
Orlando city, Orange County	2 337	21 481	7.2	11 101	12 457	1 512	477	210	729	103 644	78.1	22.6	18 501	4 310
Orlovista CDP, Orange County	119	1 036	4.4	226	335	65	41	15	9	3 483	67.4	6.1	699	110
Ormond Beach city, Volusia County	443	3 753	14.8	1 790	1 370	131	55	12	64	22 340	84.2	26.2	4 941	2 088
Ormond-By-The-Sea CDP, Volusia County	61	579	14.0	350	262	32	28	–	4	6 808	75.8	16.4	1 521	812
Osprey CDP, Sarasota County	26	168	11.9	94	91	12	11	–	1	2 188	85.9	28.9	611	287
Otter Creek town, Levy County	1	28	–	4	7	–	–	–	–	90	53.3	–	25	8
Oviedo city, Seminole County	396	1 995	10.4	1 047	536	25	–	18	7	6 686	90.5	34.8	1 216	176
Pace CDP, Santa Rosa County	82	1 252	–	427	355	49	27	9	13	3 894	72.3	10.9	908	121
Page Park-Pine Manor CDP, Lee County	80	658	5.8	199	325	90	62	–	19	3 052	65.4	6.4	567	157
Pahokee city, Palm Beach County	139	1 628	6.1	144	494	135	63	10	62	3 699	42.6	8.0	386	116
Palatka city, Putnam County	211	2 170	4.0	302	652	116	14	36	66	6 041	59.2	9.0	928	293
Palm Bay city, Brevard County	1 256	10 368	6.8	4 045	2 768	328	184	71	73	40 280	82.1	16.7	9 153	2 268
Palm Beach town, Palm Beach County	83	417	77.0	451	168	–	–	–	–	8 867	94.3	43.2	1 743	1 179
Palm Beach Gardens city, Palm Beach County	503	3 116	19.2	1 602	1 094	36	33	–	3	16 620	90.9	38.2	3 080	994
Palm Beach Shores town, Palm Beach County	–	34	32.4	27	8	–	–	–	–	950	81.8	26.8	208	117
Palm City CDP, Martin County	44	528	8.0	209	166	59	8	40	11	2 713	82.1	21.5	526	199
Palm Coast CDP, Flagler County	259	1 608	5.5	658	479	34	34	–	–	11 142	81.6	19.7	3 091	1 607
Palmetto city, Manatee County	162	1 505	4.7	292	388	62	36	14	12	6 187	64.3	9.8	1 071	461
Palmetto Estates CDP, Dade County	452	2 473	8.9	1 080	712	60	23	21	16	7 621	86.0	22.8	1 158	196
Palm Harbor CDP, Pinellas County	934	6 405	10.9	2 616	1 944	194	127	28	39	37 041	86.0	23.1	7 880	3 152
Palm River CDP, Collier County	108	523	5.0	150	94	10	10	–	–	2 442	89.6	28.5	556	264
Palm River-Clair Mel CDP, Hillsborough County	248	2 887	7.7	446	922	188	72	41	75	8 118	60.7	4.0	1 560	345
Palm Shores town, Brevard County	3	11	–	34	11	–	–	–	–	158	67.1	11.4	71	4
Palm Springs village, Palm Beach County	109	1 066	8.7	716	482	43	43	–	–	7 290	80.6	17.6	1 469	502
Palm Springs North CDP, Dade County	102	1 061	11.8	362	346	36	19	–	17	3 375	71.1	11.0	453	60
Palm Valley CDP, St. Johns County	220	1 291	20.2	717	389	46	46	–	–	7 050	93.3	43.0	1 454	378
Panama City city, Bay County	639	5 808	8.1	2 125	2 020	250	94	41	115	22 790	70.3	16.7	4 798	1 230
Panama City Beach city, Bay County	22	595	7.4	235	213	15	7	8	–	3 151	82.2	15.9	824	288
Parker city, Bay County	107	676	12.7	176	230	74	58	8	–	3 043	80.3	12.8	969	203
Parkland city, Broward County	203	771	11.9	167	179	12	12	–	–	2 128	93.1	40.0	343	39
Paxton town, Walton County	5	140	–	44	47	3	–	–	3	372	65.1	10.2	89	29
Pembroke Park town, Broward County	50	459	11.5	247	86	20	10	–	10	3 799	62.3	12.8	636	283
Pembroke Pines city, Broward County	1 293	8 805	13.0	4 382	2 535	216	102	34	80	47 143	81.8	20.9	8 185	3 061
Penney Farms town, Clay County	5	12	–	13	3	–	–	–	–	568	89.8	43.0	66	44

Table 4. **Education and Veteran Status: 1990**—Con.

[Data based on sample and subject to sampling variability, see text. For definitions of terms and meanings of symbols, see text]

State County Place and [In Selected States] County Subdivision	Persons 3 years and over enrolled in school				Persons 16 to 19 years					Persons 25 years and over			Civilian veterans 16 years and over	
		Elementary or high school				Not enrolled in school and not high school graduate								
	Preprimary school	Total	Percent in private school	College	Total	Total	Employed	Unemployed	Not in labor force	Total	Percent high school graduate or higher	Percent with bachelor's degree or higher	Total	65 years and over
PLACE AND COUNTY SUBDIVISION—Con.														
Pensacola city, Escambia County	1 086	9 272	12.8	4 509	2 805	251	70	29	144	38 773	79.1	28.1	8 513	2 529
Perrine CDP, Dade County	491	3 525	8.2	935	953	148	15	36	97	9 191	72.7	19.4	1 435	344
Perry city, Taylor County	158	1 446	3.8	249	424	111	19	9	83	4 414	60.9	15.5	847	208
Pierson town, Volusia County	20	813	1.2	44	291	169	144	17	8	1 327	34.1	5.7	117	43
Pine Castle CDP, Orange County	141	1 258	5.4	389	486	113	51	15	47	5 248	70.7	8.9	1 020	196
Pine Hills CDP, Orange County	473	6 487	14.2	1 703	1 825	236	128	14	94	22 108	76.4	12.9	4 323	915
Pine Island Ridge CDP, Broward County	82	391	14.6	363	131	13	–	–	13	4 263	86.9	23.2	946	503
Pinellas Park city, Pinellas County	717	5 481	13.0	2 060	1 945	434	226	34	169	30 827	73.8	10.8	6 858	2 410
Pinewood CDP, Dade County	315	3 608	2.9	978	961	142	49	22	71	9 137	48.6	8.4	680	263
Placid Lakes CDP, Highlands County	54	212	5.2	117	44	–	–	–	–	1 548	78.0	12.5	390	203
Plantation city, Broward County	1 315	9 538	18.8	4 824	3 428	333	236	35	62	46 713	87.7	31.7	7 827	2 140
Plantation CDP, Sarasota County	22	30	33.3	14	6	–	–	–	–	1 694	93.9	27.2	546	326
Plantation Key CDP, Monroe County	40	489	8.4	199	172	21	15	–	6	3 438	88.5	21.6	913	283
Plant City city, Hillsborough County	437	4 240	6.5	731	1 286	382	162	40	180	14 173	68.0	13.4	2 730	684
Poinciana Place CDP, Osceola County	72	768	2.9	136	199	35	–	17	18	2 064	76.9	8.8	393	53
Polk City town, Polk County	38	282	9.6	28	77	11	7	2	2	863	64.7	5.0	177	36
Pomona Park town, Putnam County	–	83	–	23	37	6	4	2	–	485	63.3	7.0	144	44
Pompano Beach city, Broward County	707	8 155	16.5	3 790	2 394	519	180	79	260	54 660	73.7	18.4	9 376	4 253
Pompano Beach Highlands CDP, Broward County	341	2 771	8.0	696	799	208	132	–	76	11 879	67.1	8.7	1 923	669
Ponce de Leon town, Holmes County	5	69	4.3	6	29	8	–	5	3	263	60.8	4.6	65	14
Ponce Inlet town, Volusia County	24	96	15.6	99	67	2	–	–	2	1 451	87.3	22.5	404	170
Port Charlotte CDP, Charlotte County	419	4 996	8.4	1 255	1 631	204	132	–	72	31 985	75.2	12.8	7 734	3 666
Port La Belle CDP, Hendry County	47	294	3.1	52	122	–	–	–	–	917	61.2	7.7	89	23
Port Orange city, Volusia County	501	4 547	4.2	2 484	1 467	154	87	10	57	25 991	79.8	15.3	6 495	2 629
Port Richey city, Pasco County	28	317	–	147	89	–	–	–	–	1 970	65.3	9.5	458	186
Port St. Joe city, Gulf County	100	664	1.8	109	242	24	8	–	16	2 726	68.8	11.0	511	130
Port St. John CDP, Brevard County	246	1 454	5.6	499	383	61	21	31	9	5 674	85.2	13.5	1 389	201
Port St. Lucie city, St. Lucie County	1 137	8 705	9.5	2 481	2 156	272	175	7	90	38 424	80.6	13.2	8 784	3 145
Port St. Lucie-River Park CDP, St. Lucie County	25	367	13.4	147	142	30	13	7	10	4 115	70.0	11.0	881	511
Port Salerno CDP, Martin County	135	947	8.6	358	338	107	66	20	21	5 725	81.2	17.9	1 383	595
Pretty Bayou CDP, Bay County	88	555	3.8	309	219	15	11	–	4	2 730	80.5	23.3	724	122
Princeton CDP, Dade County	198	1 427	11.6	469	452	81	32	27	22	4 256	72.6	13.3	705	52
Punta Gorda city, Charlotte County	127	714	2.0	260	276	40	–	11	29	9 264	84.6	25.5	2 712	1 491
Punta Rassa CDP, Lee County	–	42	–	15	22	–	–	–	–	1 485	90.8	39.4	226	187
Quincy city, Gadsden County	188	1 390	13.6	411	496	61	14	13	34	4 614	65.9	16.8	739	193
Raiford town, Union County	3	31	–	8	6	6	3	–	3	118	58.5	9.3	20	3
Rainbow Lakes CDP, Palm Beach County	72	159	8.8	88	62	–	–	–	–	1 038	82.4	28.4	180	60
Reddick town, Marion County	7	112	–	29	33	14	6	2	6	305	58.7	13.1	54	11
Redington Beach town, Pinellas County	21	163	20.2	75	53	–	–	–	–	1 316	86.2	27.5	261	94
Redington Shores town, Pinellas County	6	97	4.1	66	61	15	15	–	–	2 105	81.1	21.4	524	281
Richmond Heights CDP, Dade County	276	1 640	2.1	781	556	10	–	10	–	5 144	67.4	16.0	853	232
Ridge Manor CDP, Hernando County	9	220	–	63	84	14	14	–	–	1 488	80.9	18.3	467	203
Ridge Wood Heights CDP, Sarasota County	90	629	3.5	278	216	8	8	–	–	3 451	81.5	17.3	724	215
Rio CDP, Martin County	13	84	–	56	16	–	–	–	–	862	88.3	15.2	231	81
Riverland CDP, Broward County	63	652	35.3	315	186	36	13	23	–	3 921	82.4	21.6	848	190
Riverview CDP, Hillsborough County	75	969	18.2	283	303	48	23	–	25	4 492	70.9	14.5	994	215
Riviera Beach city, Palm Beach County	564	5 291	7.3	1 370	1 587	215	44	75	96	17 355	67.7	15.7	3 044	1 147
Rockledge city, Brevard County	335	2 446	12.5	1 086	806	64	54	–	10	11 174	85.8	21.3	2 893	766
Roseland CDP, Indian River County	24	175	15.4	61	89	–	–	–	–	1 203	56.3	6.3	327	126
Rotonda CDP, Charlotte County	41	240	5.4	74	95	7	7	–	–	3 062	83.8	17.4	981	585
Royal Palm Beach village, Palm Beach County	563	2 367	9.3	763	550	26	11	–	15	9 736	84.7	21.1	1 785	695
Ruskin CDP, Hillsborough County	102	901	13.8	104	338	62	28	–	34	4 056	51.8	5.8	806	363
Safety Harbor city, Pinellas County	367	2 199	3.9	879	728	86	47	20	19	10 823	87.8	28.3	2 251	692
St. Augustine city, St. Johns County	143	1 768	8.5	1 357	1 077	116	67	39	10	7 605	75.7	23.5	1 591	565
St. Augustine Beach city, St. Johns County	65	332	9.6	340	151	27	27	–	–	2 616	88.9	29.2	540	202
St. Augustine Shores CDP, St. Johns County	84	390	14.6	265	135	10	–	10	–	3 601	84.8	19.4	947	554
St. Augustine South CDP, St. Johns County	129	631	2.9	207	207	9	–	9	–	2 974	87.4	15.6	685	199
St. Cloud city, Osceola County	93	1 885	5.3	482	590	100	59	21	20	8 807	69.5	11.0	1 929	655
St. James City CDP, Lee County	9	48	–	5	57	15	–	–	15	1 737	71.7	12.4	496	291
St. Leo town, Pasco County	5	25	8.0	768	274	5	2	–	3	211	93.8	42.2	15	4
St. Lucie village, St. Lucie County	13	60	26.7	27	21	4	4	–	–	444	80.4	24.3	118	51
St. Marks city, Wakulla County	5	40	–	8	4	–	–	–	–	238	64.7	10.1	45	14
St. Petersburg city, Pinellas County	4 518	31 476	10.8	13 592	10 868	1 606	793	307	497	171 715	75.1	18.6	34 038	11 747
St. Petersburg Beach city, Pinellas County	86	463	27.9	475	196	7	7	–	–	8 056	84.0	27.6	1 753	767
Samoset CDP, Manatee County	86	689	2.6	58	168	47	47	–	–	1 922	55.9	.9	320	74
Samsula-Spruce Creek CDP, Volusia County	36	482	2.1	180	171	24	24	–	–	2 341	82.6	19.9	613	191
San Antonio city, Pasco County	25	146	6.8	51	52	2	–	–	2	451	81.6	25.7	76	15
San Carlos Park CDP, Lee County	238	1 937	6.8	558	503	82	41	10	31	7 615	80.2	12.2	1 549	399
Sandalfoot Cove CDP, Palm Beach County	223	1 705	7.0	745	523	89	48	17	24	10 451	80.1	20.6	1 833	893
Sanford city, Seminole County	553	5 776	6.0	1 509	1 867	350	154	57	139	20 271	70.8	11.9	3 983	960
Sanibel city, Lee County	45	402	10.0	225	145	–	–	–	–	4 637	92.3	41.3	1 052	574
Sarasota city, Sarasota County	703	5 583	7.4	2 854	2 152	452	226	56	170	37 099	76.4	21.0	7 255	2 815
Sarasota Springs CDP, Sarasota County	366	2 399	9.5	748	791	96	70	14	12	11 348	82.7	18.5	2 247	785
Satellite Beach city, Brevard County	103	1 521	2.0	779	614	35	5	22	8	7 049	92.5	34.7	2 165	668
Sawgrass CDP, St. Johns County	45	257	37.7	192	82	–	–	–	–	2 354	96.5	51.3	590	211
Scott Lake CDP, Dade County	309	3 744	8.5	1 144	1 190	119	22	39	49	7 977	71.6	16.7	1 048	69
Sea Ranch Lakes village, Broward County	15	80	86.3	58	26	2	–	–	2	467	92.3	55.7	127	50
Sebastian city, Indian River County	96	1 297	4.2	300	314	85	56	8	21	7 558	73.5	9.9	2 102	892
Sebring city, Highlands County	83	1 003	7.2	295	341	76	44	–	32	6 442	65.2	12.4	1 374	590
Seffner CDP, Hillsborough County	89	925	9.1	179	298	35	19	16	–	3 520	76.8	14.0	703	191
Seminole city, Pinellas County	47	557	12.0	323	155	42	28	14	–	8 012	73.1	11.9	1 687	910
Sewall's Point town, Martin County	42	214	32.7	98	84	6	3	–	3	1 187	92.7	51.6	318	105
Shalimar town, Okaloosa County	–	31	6.5	18	10	–	–	–	–	277	91.7	44.4	81	22
Sharpes CDP, Brevard County	37	453	4.9	100	134	32	24	–	8	2 429	72.5	14.0	647	237
Siesta Key CDP, Sarasota County	23	584	15.6	368	236	–	–	–	–	6 713	93.8	42.5	1 553	903
Silver Lake CDP, Lake County	17	273	17.9	97	87	–	–	–	–	1 098	89.0	29.4	275	103
Silver Springs Shores CDP, Marion County	75	951	4.5	164	268	21	9	–	12	4 786	71.0	15.4	1 005	509
Sky Lake CDP, Orange County	81	1 100	8.5	258	388	51	36	15	–	4 089	74.9	10.4	1 004	219
Sneads town, Jackson County	17	302	3.3	74	98	4	–	4	–	1 176	67.8	9.6	242	63
Solana CDP, Charlotte County	–	142	–	31	42	–	–	–	–	789	62.5	2.2	183	30

Table 4. **Education and Veteran Status: 1990**—Con.

[Data based on sample and subject to sampling variability, see text. For definitions of terms and meanings of symbols, see text]

State County Place and [In Selected States] County Subdivision	Persons 3 years and over enrolled in school				Persons 16 to 19 years					Persons 25 years and over			Civilian veterans 16 years and over	
		Elementary or high school				Not enrolled in school and not high school graduate								
	Preprimary school	Total	Percent in private school	College	Total	Total	Employed	Unemployed	Not in labor force	Total	Percent high school graduate or higher	Percent with bachelor's degree or higher	Total	65 years and over
PLACE AND COUNTY SUBDIVISION—Con.														
Sopchoppy city, Wakulla County	6	64	–	13	13	1	1	–	–	253	50.6	7.1	47	20
South Apopka CDP, Orange County	47	1 549	4.8	227	399	110	43	–	67	3 320	48.2	7.2	436	93
South Bay city, Palm Beach County	145	888	3.7	148	206	53	15	8	20	1 666	35.3	2.9	99	28
South Beach CDP, Indian River County	53	268	49.3	109	71	–	–	–	–	2 344	96.6	53.3	692	422
South Bradenton CDP, Manatee County	260	1 674	7.7	920	527	122	60	19	43	15 930	70.7	11.4	3 274	1 650
South Brooksville CDP, Hernando County	26	246	–	62	52	–	–	–	–	1 222	45.8	7.6	213	89
South Daytona city, Volusia County	233	1 366	17.1	1 086	532	79	56	11	12	8 856	74.1	11.8	2 117	811
Southeast Arcadia CDP, DeSoto County	57	622	6.8	77	246	80	28	–	52	2 765	56.5	6.3	600	252
Southgate CDP, Sarasota County	95	593	7.3	263	219	9	9	–	–	6 029	85.0	25.2	1 173	538
South Gate Ridge CDP, Sarasota County	127	791	5.7	331	313	24	13	–	11	4 166	82.3	22.2	790	230
South Miami city, Dade County	233	1 322	8.0	963	489	26	–	11	15	7 232	79.1	31.1	998	324
South Miami Heights CDP, Dade County	670	6 090	12.2	2 109	1 978	300	163	34	103	17 704	63.5	8.7	1 992	165
South Palm Beach town, Palm Beach County	–	15	26.7	65	12	5	–	–	5	1 431	89.6	32.6	320	246
South Pasadena city, Pinellas County	17	76	9.2	221	45	–	–	–	–	5 397	73.6	17.7	1 178	746
South Patrick Shores CDP, Brevard County	276	1 552	3.6	741	417	53	19	–	34	6 826	90.7	25.6	1 829	633
South Sarasota CDP, Sarasota County	127	735	25.2	266	214	23	19	–	4	3 905	87.8	31.4	846	307
South Venice CDP, Sarasota County	212	1 446	8.5	393	506	80	59	21	–	9 030	78.0	10.6	1 998	902
Springfield city, Bay County	155	1 762	3.5	504	537	116	61	7	48	5 096	60.9	4.3	1 238	219
Spring Hill CDP, Hernando County	344	3 674	2.2	973	1 112	118	27	35	56	24 120	69.7	8.9	6 383	3 248
Starke city, Bradford County	68	1 021	–	286	338	48	26	–	22	3 238	70.5	10.6	579	198
Stock Island CDP, Monroe County	81	577	6.8	188	135	13	13	–	–	2 322	56.8	7.4	426	75
Stuart city, Martin County	135	1 178	11.7	522	450	50	11	20	19	9 311	77.5	16.8	1 965	894
Sugarmill Woods CDP, Citrus County	48	242	9.5	151	79	15	2	–	13	3 429	84.4	24.6	981	563
Sun City Center CDP, Hillsborough County	–	–	–	155	–	–	–	–	–	8 315	86.7	29.0	2 183	1 833
Suncoast Estates CDP, Lee County	92	784	10.7	111	267	120	77	–	43	2 775	47.1	1.3	490	225
Sunny Isles CDP, Dade County	17	724	15.5	555	189	14	14	–	–	10 425	74.3	16.2	1 251	911
Sunnyside CDP, Lake County	–	180	28.3	64	73	14	7	7	–	680	87.9	20.7	160	34
Sunrise city, Broward County	1 502	8 828	8.2	3 809	2 451	242	135	24	83	45 614	79.2	16.7	7 278	2 941
Sunset CDP, Dade County	365	2 742	27.8	1 656	942	121	102	8	11	10 431	79.8	25.8	913	212
Sun Valley CDP, Palm Beach County	95	325	20.3	191	80	13	13	–	–	2 050	89.0	27.9	401	252
Surfside town, Dade County	40	430	34.4	281	76	–	–	–	–	3 435	81.3	25.7	356	178
Sweetwater city, Dade County	144	2 927	8.7	1 054	880	168	80	24	64	8 575	51.8	11.0	229	27
Sylvan Shores CDP, Highlands County	33	180	13.3	19	54	–	–	–	–	1 859	72.4	13.4	474	310
Tallahassee city, Leon County	2 438	15 645	8.9	33 980	11 991	498	165	69	264	67 756	85.5	40.7	12 346	2 840
Tamarac city, Broward County	311	2 504	14.1	2 371	962	132	69	27	36	38 533	76.0	14.2	7 668	4 802
Tamiami CDP, Dade County	522	6 324	24.6	3 300	2 043	140	77	31	32	21 653	70.6	18.8	1 365	160
Tampa city, Hillsborough County	5 084	40 444	11.6	20 193	14 807	2 525	1 035	412	1 078	185 642	70.6	18.7	34 313	8 815
Tangelo Park CDP, Orange County	40	729	–	69	252	19	–	–	19	1 401	66.8	9.7	303	19
Tarpon Springs city, Pinellas County	312	2 537	5.7	821	851	153	66	61	26	12 980	74.2	15.1	2 852	1 114
Tavares city, Lake County	102	787	6.2	180	280	68	25	–	43	5 905	71.2	10.4	1 338	717
Tavernier CDP, Monroe County	35	219	6.4	57	76	12	6	6	–	1 851	80.8	12.9	474	127
Taylor Creek CDP, Okeechobee County	20	314	10.8	99	117	29	29	–	–	3 330	57.5	9.2	807	390
Temple Terrace city, Hillsborough County	625	2 321	21.3	2 062	1 006	80	35	–	45	10 686	92.2	39.7	1 943	462
Tequesta village, Palm Beach County	105	471	4.0	221	120	9	9	–	–	3 575	88.6	33.6	774	344
The Meadows CDP, Sarasota County	31	203	4.4	137	42	–	–	–	–	2 998	92.7	42.0	850	470
Tice CDP, Lee County	57	640	15.5	88	180	81	26	–	55	2 626	56.1	6.7	502	162
Timber Pines CDP, Hernando County	–	71	–	27	11	–	–	–	–	3 064	83.6	14.8	1 100	915
Titusville city, Brevard County	824	5 840	8.7	2 483	1 852	306	128	68	110	27 061	80.7	18.9	6 992	1 788
Town 'n' Country CDP, Hillsborough County	1 076	8 733	14.5	3 771	2 970	466	232	82	152	40 886	80.2	19.5	8 667	1 525
Treasure Island city, Pinellas County	26	338	31.4	328	221	14	14	–	–	6 307	85.5	27.2	1 501	540
Trenton city, Gilchrist County	8	260	6.2	46	73	23	10	6	7	866	58.1	7.4	147	49
Tyndall AFB CDP, Bay County	163	750	.7	512	223	10	–	–	4	2 034	96.4	14.6	165	–
Umatilla city, Lake County	6	358	–	59	158	34	19	15	–	1 618	60.8	6.6	281	77
Union Park CDP, Orange County	104	1 237	7.1	528	446	114	70	12	32	4 364	75.8	9.7	1 082	185
University West CDP, Hillsborough County	351	2 385	4.5	4 654	1 157	222	91	57	74	13 438	78.4	23.1	2 473	503
Upper Grand Lagoon CDP, Bay County	137	1 144	10.7	578	392	60	40	11	9	5 368	86.0	27.3	1 240	330
Valparaiso city, Okaloosa County	65	709	3.4	474	213	8	8	–	–	2 895	87.4	21.6	860	225
Vamo CDP, Sarasota County	43	266	3.0	132	61	–	–	–	–	2 741	84.9	31.3	494	294
Venice city, Sarasota County	40	889	8.1	511	333	51	25	–	26	15 076	80.7	23.3	3 506	2 312
Venice Gardens CDP, Sarasota County	124	573	6.3	196	268	40	17	16	7	6 476	79.6	16.8	1 618	894
Vernon city, Washington County	13	172	–	46	61	13	–	2	11	504	56.2	7.7	96	28
Vero Beach city, Indian River County	188	1 729	16.6	784	552	106	27	27	52	13 439	80.5	23.5	3 224	1 468
Vero Beach South CDP, Indian River County	326	2 472	10.6	845	742	107	65	15	27	12 033	80.3	19.1	2 700	966
Villages of Oriole CDP, Palm Beach County	–	26	–	110	8	8	–	–	8	5 682	84.2	16.4	1 746	1 491
Villano Beach CDP, St. Johns County	19	257	12.5	72	87	10	10	–	–	1 406	90.7	36.3	352	78
Villas CDP, Lee County	155	839	26.3	697	400	59	37	–	22	7 567	88.2	26.6	1 454	655
Virginia Gardens village, Dade County	36	331	10.6	181	103	12	5	–	7	1 570	70.8	13.8	258	63
Wabasso CDP, Indian River County	–	108	20.4	13	36	25	18	–	7	887	68.9	6.9	250	130
Wahneta CDP, Polk County	49	844	.8	15	331	107	37	8	62	2 126	30.2	1.4	289	103
Waldo city, Alachua County	5	203	3.9	60	37	8	8	–	–	619	63.2	6.5	132	41
Warm Mineral Springs CDP, Sarasota County	–	104	–	103	8	–	–	–	–	3 876	76.8	15.3	1 029	784
Warrington CDP, Escambia County	329	2 355	12.7	1 067	711	87	16	23	48	10 149	74.5	12.8	2 971	880
Washington Park CDP, Broward County	153	1 652	2.7	218	475	128	55	35	38	3 725	41.7	7.3	328	129
Watertown CDP, Columbia County	48	619	2.3	152	212	4	–	–	4	2 231	63.3	7.3	509	144
Wauchula city, Hardee County	13	523	1.5	32	207	90	45	17	28	2 029	59.6	12.8	293	110
Wausau town, Washington County	–	49	–	4	24	2	2	–	–	212	46.2	1.4	51	7
Waverly CDP, Polk County	–	283	–	12	100	14	14	–	–	1 483	62.8	6.2	373	149
Webster city, Sumter County	10	167	1.8	28	74	28	10	5	13	418	47.8	6.0	59	11
Weeki Wachee city, Hernando County	–	4	–	–	–	–	–	–	–	59	67.8	5.1	13	2
Weeki Wachee Acres CDP, Hernando County	13	167	11.4	17	20	–	–	–	–	1 012	53.3	1.5	237	141
Weeki Wachee Gardens CDP, Hernando County	6	49	–	27	48	8	–	–	8	1 005	75.0	13.5	290	114
Wekiva Springs CDP, Seminole County	544	4 668	10.7	1 568	1 516	54	27	5	22	15 160	95.0	43.1	3 052	632
Welaka town, Putnam County	2	94	–	–	5	–	–	–	–	379	55.7	3.4	96	56
Wellington CDP, Palm Beach County	650	4 340	9.1	1 397	1 148	57	34	–	23	13 077	90.4	36.1	2 122	572
West Bradenton CDP, Manatee County	92	672	15.5	268	236	9	9	–	–	3 212	85.1	21.0	731	208
Westchester CDP, Dade County	353	4 213	23.3	2 636	1 604	103	54	–	49	21 333	63.8	19.1	1 338	429
West De Land CDP, Volusia County	73	642	13.4	147	200	17	–	–	17	2 216	78.4	14.5	467	170
Westgate-Belvedere Homes CDP, Palm Beach County	115	1 015	11.1	234	254	112	81	9	22	4 401	65.7	7.2	837	282
West Little River CDP, Dade County	546	8 021	5.0	1 906	2 362	332	59	52	221	19 227	47.2	4.8	1 440	270
West Melbourne city, Brevard County	133	956	5.6	431	328	25	17	–	8	6 218	80.3	16.3	1 410	628

Table 4. **Education and Veteran Status: 1990**—Con.

[Data based on sample and subject to sampling variability, see text. For definitions of terms and meanings of symbols, see text]

State County Place and [In Selected States] County Subdivision	Persons 3 years and over enrolled in school				Persons 16 to 19 years					Persons 25 years and over			Civilian veterans 16 years and over	
		Elementary or high school				Not enrolled in school and not high school graduate								
	Preprimary school	Total	Percent in private school	College	Total	Total	Employed	Unemployed	Not in labor force	Total	Percent high school graduate or higher	Percent with bachelor's degree or higher	Total	65 years and over
PLACE AND COUNTY SUBDIVISION—Con.														
West Miami city, Dade County	43	738	20.6	405	260	63	49	–	14	4 310	58.7	16.0	252	140
West Palm Beach city, Palm Beach County	1 016	8 634	11.8	4 563	3 288	541	286	49	196	47 480	71.7	20.4	6 865	2 483
West Park CDP, Hillsborough County	135	1 819	10.6	663	641	89	44	18	27	6 856	64.6	8.5	956	158
West Pensacola CDP, Escambia County	342	4 026	5.8	1 016	1 296	206	121	35	50	13 758	64.4	5.8	3 515	933
West Samoset CDP, Manatee County	129	687	1.2	82	191	92	41	–	51	2 295	59.3	5.3	358	61
Westview CDP, Dade County	232	2 347	6.0	776	756	120	26	9	85	5 442	56.5	7.6	489	79
Westville town, Holmes County	–	38	–	9	14	–	–	–	–	167	56.9	10.2	36	6
Westwood Lakes CDP, Dade County	64	2 045	15.6	930	728	67	8	–	59	7 733	62.6	11.8	705	95
Wewahitchka city, Gulf County	21	357	.6	64	128	22	8	2	12	1 114	58.3	6.9	218	56
Whiskey Creek CDP, Lee County	93	660	22.9	328	209	6	–	–	6	3 926	89.9	34.8	1 019	514
Whisper Walk CDP, Palm Beach County	17	170	13.5	133	83	–	–	–	–	2 580	83.3	13.4	683	401
White City CDP, St. Lucie County	87	759	19.4	302	338	61	37	12	12	3 001	76.2	15.0	587	186
White Springs town, Hamilton County	19	176	–	17	55	6	–	2	4	370	59.2	10.8	71	18
Whitfield CDP, Manatee County	63	285	3.2	142	138	–	–	–	–	2 363	85.9	25.8	603	236
Wildwood city, Sumter County	15	457	3.3	52	113	11	–	–	11	2 431	64.6	4.6	548	360
Williamsburg CDP, Orange County	–	68	11.8	98	30	–	–	–	–	3 253	87.2	20.6	877	563
Williston city, Levy County	16	378	6.3	82	118	–	–	–	–	1 417	56.7	9.2	308	106
Willow Oak CDP, Polk County	37	783	4.9	114	250	104	26	41	37	2 540	67.0	9.0	477	79
Wilton Manors city, Broward County	125	1 192	12.1	647	418	65	46	8	11	8 995	80.0	15.8	1 664	540
Wimauma CDP, Hillsborough County	39	815	–	29	256	116	107	–	9	1 350	26.2	2.1	156	37
Windermere town, Orange County	48	212	14.2	85	80	3	–	–	3	952	95.4	53.0	182	37
Winston CDP, Polk County	201	1 789	5.1	214	458	138	48	34	56	5 622	54.7	6.0	1 170	324
Winter Garden city, Orange County	165	1 509	12.4	435	476	92	28	44	20	6 566	65.7	14.8	956	294
Winter Haven city, Polk County	382	3 131	9.4	1 267	1 094	137	89	27	21	18 043	71.3	17.8	3 581	1 553
Winter Park city, Orange County	387	2 586	18.6	2 445	1 408	75	22	16	37	15 770	88.5	43.5	3 055	1 304
Winter Springs city, Seminole County	517	4 006	9.0	1 606	1 111	73	32	–	41	14 216	89.3	29.1	3 188	593
Woodville CDP, Leon County	80	495	3.6	150	181	10	10	–	–	1 650	69.3	7.5	344	51
Worthington Springs town, Union County	8	43	4.7	10	5	–	–	–	–	124	76.6	4.8	25	2
Wright CDP, Okaloosa County	384	2 904	5.7	1 491	969	111	81	9	21	11 769	82.8	17.5	2 977	400
Yalaha CDP, Lake County	6	85	–	41	64	11	11	–	–	909	76.6	19.3	233	73
Yankeetown town, Levy County	3	45	–	16	28	3	–	3	–	508	72.4	17.1	130	56
Yulee CDP, Nassau County	108	1 358	10.1	227	418	103	75	28	–	4 188	67.1	6.1	978	151
Zephyrhills city, Pasco County	37	874	3.1	225	347	52	23	12	17	6 371	62.1	8.0	1 319	655
Zephyrhills North CDP, Pasco County	17	141	12.1	27	100	10	10	–	–	1 856	65.6	8.3	410	195
Zephyrhills South CDP, Pasco County	23	274	2.2	52	56	27	7	–	20	2 063	59.9	8.3	561	241
Zephyrhills West CDP, Pasco County	21	187	–	81	39	7	7	–	–	3 872	62.1	10.5	849	534
Zolfo Springs town, Hardee County	28	269	–	23	78	22	15	–	7	740	40.8	3.0	88	24
Jacksonville city, Duval County	13 128	111 416	12.3	39 244	36 819	5 647	2 387	812	2 308	424 040	76.9	18.4	89 739	18 176

Table 5. Employment Status and Journey to Work Characteristics: 1990

[Data based on sample and subject to sampling variability, see text. For definitions of terms and meanings of symbols, see text]

State County County Subdivision Place	Persons 16 years and over															Own children under 6 years in families and subfamilies, all parents in household in labor force
			Labor force								Worked in 1989			Females with own children under 6 years		
			Percent in labor force		Civilian labor force		Workers					Worked 40 or more weeks in 1989				
								Means of transportation to work								
	Total	Female	Total	Female	Total	Percent unemployed	Total	Percent using car, truck, or van	Percent in carpools	Percent using public transportation	Total	Total	Usually worked 35 or more hours per week, 50 to 52 weeks	Total	Percent in labor force	
The State	**10 377 252**	**5 433 684**	**60.4**	**52.8**	**6 167 236**	**5.8**	**5 794 452**	**91.2**	**14.1**	**2.0**	**6 756 318**	**5 128 425**	**3 774 876**	**702 103**	**63.2**	**584 744**
Alachua County	145 801	75 138	62.6	58.2	90 863	5.6	83 897	86.1	13.7	1.8	107 777	72 637	49 856	10 259	63.5	8 235
Gainesville division	107 847	55 173	61.4	58.0	65 887	6.2	60 269	83.5	13.0	2.4	81 377	51 765	33 314	6 915	62.2	5 445
Gainesville city (pt.)	66 413	34 004	58.9	54.7	38 971	6.8	35 282	78.2	13.0	2.9	49 467	29 922	18 553	4 082	58.5	2 997
Hawthorne division	4 142	2 197	57.5	50.7	2 383	6.3	2 178	88.9	24.7	–	2 508	1 864	1 450	304	58.9	236
Hawthorne city	937	527	57.7	55.6	541	5.5	501	90.2	25.3	–	576	428	302	74	48.6	49
High Springs-Alachua division	17 092	9 122	67.1	59.7	11 418	3.9	10 929	93.0	13.4	.2	12 133	9 708	7 800	1 644	63.7	1 323
Alachua city	3 067	1 710	63.4	55.3	1 945	6.0	1 804	91.5	17.3	.6	2 014	1 508	1 223	408	57.6	303
Gainesville city (pt.)	3 514	1 949	72.1	68.5	2 503	4.5	2 410	94.4	10.5	.5	2 622	2 150	1 750	341	72.7	360
High Springs city	2 364	1 339	61.0	52.2	1 441	5.8	1 336	96.3	19.2	–	1 636	1 221	1 041	146	50.7	64
La Crosse town	112	62	39.3	30.6	44	–	44	90.9	18.2	–	54	36	33	6	50.0	2
Micanopy division	2 096	1 064	64.3	54.7	1 343	3.7	1 288	91.6	17.3	–	1 457	1 181	984	162	65.4	143
Micanopy town	488	262	62.9	52.3	307	6.2	285	91.2	9.5	–	318	278	196	37	56.8	34
Newberry-Archer division	9 635	5 041	67.4	61.9	6 492	3.6	6 112	93.5	15.6	.8	6 884	5 343	4 107	828	72.2	696
Archer city	938	534	63.5	59.6	591	6.3	546	92.5	18.1	.7	621	471	356	110	73.6	106
Newberry city	1 147	670	61.6	57.8	707	3.5	662	91.4	22.7	.2	729	588	477	143	72.7	119
Waldo division	4 989	2 541	67.2	58.9	3 340	3.9	3 121	92.1	15.9	–	3 418	2 776	2 201	406	69.5	392
Gainesville city (pt.)	–	–	–	–	–	–	–	–	–	–	–	–	–	–	–	–
Waldo city	703	399	59.5	48.4	418	2.9	396	94.2	16.2	–	431	337	269	54	44.4	37
Baker County	13 498	6 362	57.8	54.1	7 668	7.0	7 105	95.3	20.5	–	8 690	6 431	4 984	1 259	61.3	942
Macclenny division	7 444	3 773	59.8	53.8	4 344	7.6	4 049	94.9	22.2	–	4 944	3 615	2 606	644	62.7	524
Macclenny city	2 833	1 541	60.1	53.1	1 660	9.3	1 520	95.2	23.4	–	1 769	1 324	1 017	294	71.8	268
Sanderson division	6 054	2 589	55.3	54.5	3 324	6.2	3 056	95.7	18.2	–	3 746	2 816	2 378	615	59.8	418
Glen St. Mary town	349	180	55.0	33.9	190	8.9	165	94.5	19.4	–	195	136	116	36	30.6	11
Bay County	98 349	50 460	63.4	54.3	57 068	6.7	57 610	94.1	12.9	.1	67 178	49 796	37 331	7 767	61.0	6 275
Lynn Haven division	12 420	6 391	66.6	59.3	8 044	4.2	7 801	97.4	10.9	.1	8 920	6 799	5 030	883	70.3	866
Lynn Haven city (pt.)	6 265	3 273	64.8	59.5	3 930	4.4	3 840	97.2	9.4	–	4 434	3 447	2 498	414	76.8	465
Mexico Beach division	3 798	1 565	73.9	57.7	1 074	5.3	2 723	89.5	11.9	–	3 023	2 449	1 906	533	50.5	363
Mexico Beach city	851	433	49.6	42.5	407	3.4	408	90.2	7.4	–	472	354	297	32	34.4	21
Tyndall AFB CDP	2 931	1 125	81.0	63.5	659	6.5	2 307	89.5	12.8	–	2 543	2 090	1 609	501	51.5	342
Panama City division	60 487	31 794	63.2	54.5	35 607	7.5	35 094	94.7	13.3	.1	41 219	30 294	22 551	4 990	62.6	4 178
Callaway city	9 264	4 633	74.4	65.0	5 567	8.6	6 390	95.6	11.2	–	7 127	5 333	3 945	954	63.6	810
Cedar Grove town	1 159	610	65.2	56.6	719	6.8	686	91.1	14.3	–	779	614	476	106	60.4	92
Hiland Park CDP	2 819	1 463	67.6	58.0	1 894	5.5	1 748	96.6	20.2	–	2 040	1 545	1 091	248	62.1	257
Lynn Haven city (pt.)	774	361	68.7	57.9	506	–	532	98.1	5.8	–	580	503	389	70	48.6	53
Panama City city	26 985	14 699	58.6	51.1	15 360	8.1	14 408	94.4	12.5	.2	17 467	12 470	9 380	2 027	62.6	1 673
Parker city	3 675	1 828	65.7	54.7	2 054	5.9	2 252	92.4	18.3	.4	2 560	2 046	1 551	248	69.4	237
Pretty Bayou CDP	3 120	1 687	59.4	46.5	1 827	4.3	1 742	91.1	9.7	–	1 952	1 498	1 094	152	71.1	148
Springfield city	6 337	3 365	61.5	52.6	3 712	9.8	3 454	95.7	20.1	.3	4 222	2 870	2 044	611	53.8	435
Panama City Beaches division	14 889	7 323	60.5	51.8	8 419	5.4	8 396	90.0	11.9	–	9 891	7 197	5 526	830	58.4	616
Laguna Beach CDP	1 518	744	53.3	54.3	807	4.6	772	92.7	14.6	–	869	665	535	36	72.2	39
Lower Grand Lagoon CDP	3 010	1 452	59.8	50.6	1 708	5.7	1 693	89.1	14.2	–	2 071	1 446	1 123	123	70.7	94
Panama City Beach city (pt.)	3 461	1 790	53.7	44.5	1 848	6.2	1 702	91.6	13.6	–	2 062	1 509	1 132	154	58.4	134
Upper Grand Lagoon CDP	6 265	3 029	66.9	56.6	3 713	5.4	3 895	89.1	10.0	–	4 472	3 297	2 527	479	55.1	336
Southport division	3 994	2 013	59.9	48.4	2 365	6.4	2 203	93.8	13.2	–	2 464	1 833	1 344	265	23.4	68
Lynn Haven city (pt.)	20	10	100.0	100.0	20	50.0	10	100.0	–	–	20	10	10	–	–	–
Panama City Beach city (pt.)	46	27	82.6	70.4	38	–	38	100.0	18.4	–	38	38	38	12	100.0	11
Youngstown division	2 761	1 374	57.3	43.4	1 559	11.5	1 393	93.4	23.2	.6	1 661	1 224	974	266	66.9	184
Bradford County	17 799	7 768	49.5	49.2	8 669	4.8	8 278	92.6	18.1	.2	11 015	7 934	6 099	1 151	56.6	864
Brooker division	732	345	65.7	49.6	479	6.3	444	90.3	16.2	.5	448	375	316	68	75.0	92
Brooker city	223	118	71.3	56.8	159	4.4	150	93.3	14.7	–	160	135	115	31	64.5	28
Hampton division	3 569	1 840	58.2	48.9	2 042	7.2	1 897	91.7	18.9	–	2 313	1 677	1 383	231	50.6	134
Hampton city	211	116	48.3	39.7	102	18.6	81	88.9	33.3	–	102	77	54	21	23.8	13
Lawtey division	4 064	1 358	36.0	46.1	1 442	5.4	1 369	93.1	15.3	.7	2 531	1 587	1 115	162	57.4	135
Lawtey city	497	272	56.9	55.1	276	8.3	249	91.6	15.7	1.2	317	224	168	33	60.6	34
Starke division	9 434	4 225	50.7	50.2	4 706	3.5	4 568	93.1	18.9	.2	5 723	4 295	3 285	690	56.5	503
Starke city	3 885	2 217	57.3	48.0	2 194	5.2	2 073	92.1	18.2	.3	2 392	1 877	1 338	338	52.7	281
Brevard County	320 544	163 630	61.9	53.5	194 717	5.7	183 269	93.6	13.0	.3	215 695	164 370	123 861	22 108	60.9	17 415
Cocoa Beach-Cape Canaveral division	19 995	9 768	59.0	49.6	11 645	5.7	10 857	89.5	11.3	.9	13 044	9 868	7 409	629	62.6	533
Cape Canaveral city	7 008	3 305	70.2	62.7	4 856	6.8	4 491	88.0	10.9	1.6	5 258	4 142	3 154	289	74.4	287
Cocoa Beach city	10 933	5 513	50.9	40.9	5 506	3.8	5 200	90.6	12.2	.3	6 394	4 717	3 485	277	54.5	219
Cocoa-Rockledge division	56 329	28 203	65.8	58.7	36 612	6.4	33 729	94.9	14.7	.5	39 993	30 874	23 317	4 723	63.6	4 112
Cocoa city	13 422	7 065	66.6	58.2	8 763	8.5	7 861	92.6	13.3	1.1	9 491	7 050	5 090	1 245	61.8	1 068
Cocoa West CDP	4 593	2 390	67.6	60.5	3 084	10.7	2 627	95.6	17.4	.5	3 246	2 426	1 804	419	59.2	376
Port St. John CDP	6 535	3 255	75.5	66.6	4 851	5.0	4 613	95.1	12.9	.2	5 121	4 177	3 220	708	66.2	653

Table 5. **Employment Status and Journey to Work Characteristics: 1990**—Con.

[Data based on sample and subject to sampling variability, see text. For definitions of terms and meanings of symbols, see text]

State County County Subdivision Place	Persons 16 years and over															Own children under 6 years in families and subfamilies, all parents in household in labor force
			Labor force								Worked in 1989			Females with own children under 6 years		
			Percent in labor force		Civilian labor force		Workers					Worked 40 or more weeks in 1989				
								Means of transportation to work								
	Total	Female	Total	Female	Total	Percent unemployed	Total	Percent using car, truck, or van	Percent in carpools	Percent using public transportation	Total	Total	Usually worked 35 or more hours per week, 50 to 52 weeks	Total	Percent in labor force	
Brevard County—Con.																
Cocoa-Rockledge division—Con.																
Rockledge city	12 795	6 707	68.6	60.1	8 635	5.5	8 152	95.2	15.5	.6	9 257	7 214	5 440	855	68.0	748
Sharpes CDP (pt.)	2 777	1 377	58.3	48.0	1 611	7.1	1 460	95.5	20.1	–	1 722	1 325	1 009	134	52.2	126
Indialantic-Melbourne Beach division	36 672	18 520	61.1	51.0	20 186	4.9	21 061	91.2	10.1	.2	24 460	18 588	13 493	2 177	57.4	1 650
Indialantic town	2 437	1 240	58.6	52.3	1 424	3.8	1 338	90.4	10.2	–	1 609	1 206	913	86	74.4	69
Indian Harbour Beach city	5 963	3 163	59.9	51.9	3 508	4.6	3 358	92.0	7.7	–	3 907	2 966	2 022	263	70.3	231
Melbourne city (pt.)	1 854	909	68.9	55.6	1 268	8.8	1 166	97.1	7.1	–	1 391	1 090	796	128	59.4	81
Melbourne Beach town	2 564	1 306	58.3	46.8	1 496	4.7	1 426	92.5	9.7	–	1 615	1 292	1 035	131	41.2	70
Satellite Beach city	8 182	4 047	60.5	51.1	4 843	6.4	4 557	92.9	8.2	.4	5 413	4 048	2 833	352	59.7	274
South Patrick Shores CDP	7 766	3 975	62.2	51.6	3 820	3.6	4 633	92.3	14.0	–	5 338	4 063	3 063	766	56.9	618
Malabar division	11 252	5 897	35.3	31.0	3 967	4.6	3 725	88.8	10.9	.5	4 750	3 291	2 388	353	59.5	284
Malabar town	1 563	763	65.0	54.7	1 014	5.2	952	90.5	9.1	.2	1 089	867	655	97	48.5	70
Micco CDP	8 273	4 463	23.5	22.8	1 942	5.3	1 790	89.5	10.9	1.0	2 610	1 557	1 100	124	67.7	137
Palm Bay city (pt.)	57	26	54.4	–	31	–	31	100.0	–	–	31	31	31	26	–	–
Melbourne division	69 424	35 930	59.0	51.3	40 459	5.9	37 618	93.3	13.0	.2	44 884	33 511	24 855	4 042	59.9	3 090
June Park CDP (pt.)	2 895	1 498	58.8	48.9	1 703	4.5	1 567	93.3	13.8	–	1 814	1 487	1 156	191	53.4	86
Melbourne city (pt.)	46 871	24 205	61.3	53.8	28 305	6.4	26 235	93.5	14.0	.2	31 391	23 245	17 047	2 961	62.0	2 306
Melbourne Village town	551	277	53.2	45.1	293	3.4	274	89.4	4.0	–	340	245	179	15	60.0	9
Palm Bay city (pt.)	64	40	46.9	32.5	30	–	30	100.0	–	–	30	30	16	16	50.0	7
Palm Shores town	193	76	77.2	68.4	146	5.5	133	64.7	21.1	–	136	98	63	14	42.9	5
West Melbourne city (pt.)	7 118	3 796	53.2	47.3	3 766	5.4	3 484	93.9	12.5	.2	4 291	3 252	2 439	314	59.9	241
Melbourne Shores-Floridana Beach division	3 395	1 702	54.1	46.5	1 836	3.9	1 708	90.5	10.7	–	2 049	1 496	1 118	136	46.3	115
Merritt Island division	29 393	15 142	65.5	57.1	19 118	4.2	18 103	93.8	10.1	.2	20 666	16 279	12 350	1 939	64.3	1 536
Melbourne city (pt.)	–	–	–	–	–	–	–	–	–	–	–	–	–	–	–	–
Merritt Island CDP	26 611	13 771	65.1	56.9	17 182	4.2	16 296	94.0	9.7	.2	18 601	14 589	11 008	1 699	65.0	1 357
Sharpes CDP (pt.)	–	–	–	–	–	–	–	–	–	–	–	–	–	–	–	–
Palm Bay division	47 234	24 159	67.9	59.5	31 919	5.9	29 574	95.3	14.9	.2	34 060	26 348	20 440	4 768	64.4	3 724
Melbourne city (pt.)	37	13	67.6	100.0	25	–	25	100.0	52.0	–	25	13	–	–	–	–
Palm Bay city (pt.)	46 929	24 041	67.9	59.6	31 693	5.9	29 359	95.3	15.0	.2	33 812	26 164	20 325	4 753	64.4	3 715
Space Center division	55	–	100.0	–	–	–	55	–	–	–	55	35	35	–	–	–
Titusville division	45 337	23 605	61.9	51.8	27 980	5.9	25 889	95.0	14.1	.1	30 687	23 265	17 805	3 230	53.9	2 281
Mims CDP	7 350	3 817	59.6	49.3	4 377	8.6	3 915	94.4	16.9	–	4 792	3 673	2 802	434	48.8	291
Titusville city	31 206	16 354	62.1	52.1	19 340	5.6	17 954	94.6	14.0	.1	21 243	15 986	12 200	2 385	55.4	1 682
West Brevard division	1 458	704	68.6	62.8	995	2.5	950	95.1	11.5	–	1 047	815	651	111	64.9	90
June Park CDP (pt.)	442	218	73.8	65.1	321	3.7	289	100.0	13.8	–	327	242	183	30	100.0	29
Melbourne city (pt.)	–	–	–	–	–	–	–	–	–	–	–	–	–	–	–	–
Palm Bay city (pt.)	–	–	–	–	–	–	–	–	–	–	–	–	–	–	–	–
West Melbourne city (pt.)	–	–	–	–	–	–	–	–	–	–	–	–	–	–	–	–
Broward County	1 025 129	542 429	61.9	53.7	633 026	5.4	588 089	92.5	12.8	2.1	673 702	524 185	384 815	65 512	64.1	55 125
Conservation division	243	27	88.9	100.0	216	–	216	87.5	87.5	–	216	108	81	–	–	–
Davie division	77 953	40 204	71.4	63.6	55 531	4.2	52 455	95.5	11.9	.4	58 570	47 442	35 782	6 820	61.3	5 174
Cooper City city	15 300	7 923	76.2	67.9	11 632	2.9	11 173	97.1	10.5	.3	12 195	10 066	7 404	1 495	67.3	1 262
Davie town (pt.)	36 661	18 864	74.1	66.9	27 109	4.7	25 369	94.8	12.4	.5	28 319	23 081	17 585	3 196	59.9	2 408
Pembroke Pines city (pt.)	–	–	–	–	–	–	–	–	–	–	–	–	–	–	–	–
Pine Island Ridge CDP	4 619	2 565	58.7	54.5	2 711	3.7	2 582	94.6	10.8	1.0	3 005	2 360	1 670	285	67.0	176
Sunrise city (pt.)	1 548	810	83.8	77.0	1 297	5.3	1 223	97.1	5.3	–	1 295	1 088	831	212	63.2	164
Deerfield Beach division	83 336	44 810	57.8	48.8	48 134	4.9	44 871	93.6	12.6	1.0	51 694	40 253	29 784	4 981	62.7	4 022
Coconut Creek city (pt.)	4 720	2 434	68.6	60.7	3 226	8.6	2 922	94.9	12.3	.4	3 418	2 712	2 076	370	60.0	276
Coral Springs city (pt.)	4 849	2 442	76.5	62.6	3 710	3.7	3 536	94.4	11.8	.5	3 863	3 104	2 458	701	52.5	479
Deerfield Beach city	40 677	22 548	50.8	43.1	20 634	4.8	19 228	92.5	12.3	1.3	22 549	17 412	12 640	1 875	68.6	1 575
Hillsboro Beach town	1 696	966	31.9	24.7	541	4.8	502	84.3	12.5	.8	704	512	355	10	80.0	4
Lighthouse Point city	9 223	5 030	55.5	46.1	5 120	4.4	4 762	93.5	9.6	.9	5 609	4 290	3 062	318	71.4	264
Parkland city	2 432	1 221	73.8	57.8	1 794	2.3	1 741	93.9	6.7	–	1 871	1 505	1 198	297	48.5	193
Pompano Beach Highlands CDP	13 849	7 074	66.2	56.4	9 173	5.7	8 476	95.1	16.5	1.2	9 452	7 327	5 377	1 099	58.4	906
Fort Lauderdale division	225 872	116 016	63.2	55.6	142 567	6.5	130 212	88.5	12.7	4.1	150 910	115 313	82 903	13 447	65.1	11 965
Broadview-Pompano Park CDP (pt.)	697	416	37.2	41.3	259	10.4	216	100.0	6.0	–	247	213	178	–	–	–
Browardale CDP	4 596	2 445	73.1	71.0	3 353	11.1	2 901	87.0	18.2	8.4	3 200	2 306	1 530	328	83.2	401
Fort Lauderdale city (pt.)	124 163	61 721	62.8	54.7	77 851	6.7	71 154	86.9	13.3	4.8	83 310	63 585	45 379	6 854	61.6	5 917
Lauderdale-by-the-Sea town	2 841	1 543	47.8	40.1	1 353	3.1	1 289	71.8	5.1	1.9	1 557	1 185	769	53	35.8	25
Lauderdale Lakes city (pt.)	21 701	12 423	52.6	46.7	11 413	7.3	10 316	89.6	12.0	4.9	12 081	8 837	6 323	1 416	71.0	1 357
Lauderhill city (pt.)	441	204	81.0	68.1	348	15.2	304	78.6	3.3	12.8	391	311	199	73	43.8	54
Lazy Lake village	32	9	75.0	77.8	24	–	24	83.3	–	–	24	18	9	–	–	–
Melrose Park CDP	4 559	2 388	72.0	66.0	3 282	8.9	2 907	91.2	12.3	3.6	3 321	2 664	2 051	442	67.2	396
North Andrews Gardens CDP	7 155	3 719	72.7	61.8	5 199	3.4	4 873	95.0	12.5	.7	5 491	4 436	3 363	651	67.3	577
North Lauderdale city (pt.)	–	–	–	–	–	–	–	–	–	–	–	–	–	–	–	–
Oakland Park city	22 063	11 108	72.6	64.8	16 011	4.6	14 919	90.7	12.2	3.0	16 787	13 317	9 638	1 429	67.9	1 240
Plantation city (pt.)	61	28	26.2	–	16	–	16	–	–	–	16	16	16	–	–	–

Table 5. **Employment Status and Journey to Work Characteristics: 1990**—Con.

[Data based on sample and subject to sampling variability, see text. For definitions of terms and meanings of symbols, see text]

State County County Subdivision Place	Persons 16 years and over															Own children under 6 years in families and subfamilies, all parents in household in labor force
			Labor force								Worked in 1989			Females with own children under 6 years		
			Percent in labor force		Civilian labor force		Workers					Worked 40 or more weeks in 1989				
								Means of transportation to work								
	Total	Female	Total	Female	Total	Percent unemployed	Total	Percent using car, truck, or van	Percent in carpools	Percent using public transportation	Total	Total	Usually worked 35 or more hours per week, 50 to 52 weeks	Total	Percent in labor force	
Broward County—Con.																
Fort Lauderdale division—Con.																
Pompano Beach city (pt.)	4 621	2 444	53.0	48.3	2 447	4.8	2 271	94.4	8.9	1.2	2 665	2 014	1 485	110	78.2	109
Riverland CDP	4 389	2 163	70.9	62.5	3 113	3.7	2 913	96.2	11.5	.2	3 355	2 603	2 009	254	61.8	230
Sea Ranch Lakes village	537	272	55.9	42.3	300	3.0	282	95.4	7.4	–	332	251	167	22	36.4	10
Tamarac city (pt.)	4 871	2 724	43.2	34.3	2 302	5.4	1 923	93.1	10.6	2.5	2 285	1 700	1 216	157	79.0	124
Washington Park CDP	4 727	2 662	57.9	55.7	2 735	15.1	2 263	84.2	14.8	7.9	2 748	1 778	1 239	431	61.5	439
Wilton Manors city	10 068	5 252	70.1	62.0	7 047	4.2	6 629	88.6	9.2	2.7	7 310	5 823	4 270	595	70.1	468
Hallandale division	37 740	20 966	42.9	34.8	16 166	7.4	14 643	89.2	17.1	3.4	17 782	12 816	8 690	1 495	56.3	1 335
Hallandale city (pt.)	28 104	15 893	38.2	30.5	10 728	7.4	9 598	87.3	16.3	4.0	12 133	8 534	5 615	912	49.6	699
Miami Gardens-Utopia-Carver CDP (pt.)	3 296	1 867	62.4	54.6	2 043	11.9	1 809	92.0	22.8	4.3	2 064	1 423	973	224	82.1	290
Pembroke Park town (pt.)	2 753	1 370	41.0	30.6	1 121	4.1	1 083	89.6	12.5	.7	1 166	902	664	67	40.3	40
Hollywood division	123 880	66 184	59.9	51.1	73 957	6.1	68 242	91.0	13.8	2.0	78 751	59 905	42 436	7 045	65.5	6 150
Dania city	10 804	5 601	58.7	52.8	6 347	8.9	5 654	88.8	13.5	2.4	6 849	5 117	3 308	514	62.8	643
Davie town (pt.)	107	57	61.7	50.9	66	–	57	87.7	12.3	–	64	50	36	–	–	–
Fort Lauderdale city (pt.)	–	–	–	–	–	–	–	–	–	–	–	–	–	–	–	–
Hallandale city (pt.)	99	86	57.6	51.2	57	–	57	100.0	57.9	–	57	47	34	–	–	–
Hollywood city	101 175	54 519	59.5	50.5	60 016	6.1	55 424	91.0	13.4	2.1	63 868	48 551	34 686	5 811	65.9	4 838
Pembroke Pines city (pt.)	112	92	13.4	10.9	15	–	15	–	–	–	15	9	9	–	–	–
Margate division	129 208	67 976	66.5	57.8	85 847	4.6	80 399	95.1	12.4	.9	90 908	71 535	53 523	9 480	63.5	7 791
Broadview-Pompano Park CDP (pt.)	2 522	1 186	75.7	66.9	1 899	4.3	1 787	96.9	20.2	.7	1 932	1 500	1 187	322	74.5	362
Coconut Creek city (pt.)	4 543	2 403	74.4	68.8	3 382	3.9	3 210	97.8	12.0	.7	3 509	2 853	2 092	302	49.0	213
Coral Springs city (pt.)	52 854	27 670	75.0	66.1	39 575	3.9	37 406	94.8	12.1	.9	41 715	32 948	24 540	4 725	61.8	3 578
Margate city	36 408	19 657	55.4	46.9	20 151	5.3	18 763	94.6	11.4	.9	21 721	16 663	12 612	1 864	65.5	1 638
North Lauderdale city (pt.)	16 541	8 324	79.0	70.4	13 061	5.1	12 125	96.1	13.9	1.6	13 254	10 905	8 207	1 641	67.0	1 484
Tamarac city (pt.)	16 340	8 736	47.6	39.9	7 779	5.9	7 108	94.4	12.3	.2	8 777	6 666	4 885	626	62.9	516
Miramar-Pembroke Pines division	88 460	47 516	66.8	59.3	58 825	4.1	55 519	95.5	11.6	1.0	62 519	49 925	38 042	6 882	67.9	5 783
Davie town (pt.)	–	–	–	–	–	–	–	–	–	–	–	–	–	–	–	–
Miami Gardens-Utopia-Carver CDP (pt.)	2 142	1 106	67.5	63.1	1 445	8.0	1 324	93.4	14.0	2.6	1 499	1 156	852	202	65.8	183
Miramar city	30 887	16 323	72.8	65.6	22 416	4.8	20 992	95.5	11.8	1.0	23 387	18 695	14 113	3 072	67.7	2 415
Pembroke Park town (pt.)	1 452	856	73.8	65.4	1 071	3.1	1 021	85.4	14.7	4.8	1 122	893	597	148	58.8	108
Pembroke Pines city (pt.)	53 338	28 918	63.0	55.4	33 441	3.5	31 738	96.0	11.2	.9	36 032	28 790	22 171	3 424	68.8	3 060
Plantation division	173 001	93 445	61.4	53.5	106 002	4.8	99 331	94.4	12.8	1.6	112 771	89 208	66 300	11 263	63.9	9 049
Broadview Park CDP	4 449	2 204	74.4	67.3	3 301	6.7	3 056	93.3	20.1	2.8	3 418	2 602	1 835	449	74.4	565
Broadview-Pompano Park CDP (pt.)	771	400	85.0	75.0	649	1.5	623	98.9	24.7	–	689	544	424	34	67.6	25
Davie town (pt.)	–	–	–	–	–	–	–	–	–	–	–	–	–	–	–	–
Lauderdale Lakes city (pt.)	471	246	82.2	78.5	387	12.4	333	91.0	10.2	5.7	403	306	200	40	100.0	37
Lauderhill city (pt.)	39 160	21 706	61.5	55.2	24 054	5.4	22 258	92.4	15.5	3.1	25 354	19 666	14 929	2 772	69.8	2 460
North Lauderdale city (pt.)	3 152	1 663	75.3	66.0	2 372	4.6	2 264	92.8	16.9	.3	2 473	2 105	1 746	264	61.7	200
Plantation city (pt.)	54 372	28 711	69.5	60.4	37 710	3.9	35 689	95.0	10.8	1.0	40 116	31 959	23 516	3 463	59.1	2 435
Sunrise city (pt.)	50 033	27 001	60.3	51.8	30 071	4.9	28 173	95.2	12.2	1.2	31 842	25 712	19 256	3 857	63.9	3 075
Tamarac city (pt.)	20 167	11 292	36.9	31.6	7 440	5.9	6 917	94.7	10.8	.7	8 442	6 296	4 394	384	50.5	252
Pompano Beach division	85 436	45 285	53.6	46.0	45 781	6.0	42 201	90.3	13.6	3.0	49 581	37 680	27 274	4 099	62.9	3 856
Coconut Creek city (pt.)	15 226	8 646	37.4	31.6	5 699	6.2	5 265	94.4	7.7	1.2	6 537	4 804	3 490	422	61.1	380
Collier Manor-Cresthaven CDP	5 867	2 992	68.2	58.3	4 004	4.5	3 772	91.8	16.0	1.4	4 230	3 417	2 479	408	63.7	427
Fort Lauderdale city (pt.)	–	–	–	–	–	–	–	–	–	–	–	–	–	–	–	–
Kendall Green CDP	3 221	1 725	55.5	48.8	1 788	2.7	1 713	92.0	14.8	1.5	1 820	1 481	1 159	170	68.2	222
Pompano Beach city (pt.)	56 537	29 529	55.9	48.7	31 567	6.5	28 939	89.3	14.3	3.7	34 048	25 684	18 410	2 862	61.6	2 534
Calhoun County	8 401	4 095	49.1	43.4	4 123	6.3	3 784	93.0	24.1	.1	4 823	3 284	2 390	628	54.6	459
Altha division	1 371	765	59.4	45.0	815	1.1	805	94.5	24.1	.4	885	675	513	147	54.4	103
Altha town	359	200	57.9	45.5	208	1.0	205	95.1	9.8	1.5	234	171	139	48	64.6	36
Blountstown division	5 251	2 462	44.0	42.1	2 310	8.5	2 054	93.4	23.1	–	2 860	1 868	1 363	358	58.9	304
Blountstown city	1 799	1 000	50.7	43.2	912	11.6	769	93.8	25.6	–	1 038	710	548	174	58.6	170
Calhoun West division	1 779	868	56.1	46.0	998	5.3	925	90.7	26.3	–	1 078	741	514	123	42.3	52
Charlotte County	95 615	50 034	42.2	37.5	40 279	4.5	37 542	94.6	14.0	–	47 328	33 900	23 728	4 110	64.9	3 449
Grove City-Rotonda division	20 021	10 455	39.6	35.2	7 928	5.5	7 309	94.8	13.5	–	9 312	6 557	4 327	743	68.4	619
Englewood CDP (pt.)	4 617	2 542	31.6	30.7	1 460	5.1	1 349	91.9	12.7	–	1 769	1 166	707	139	73.4	94
Grove City CDP	2 140	1 082	41.8	35.1	894	6.0	827	93.5	16.2	–	961	690	484	85	71.8	82
Manasota Key CDP	1 293	677	29.5	17.9	382	1.6	348	87.6	–	–	480	324	219	11	–	–
Rotonda CDP	3 232	1 683	35.6	30.6	1 151	3.6	1 102	95.6	12.5	–	1 358	998	613	84	90.5	71
Port Charlotte division	51 761	27 916	45.1	39.5	23 275	4.5	21 619	96.1	14.2	.1	26 651	19 533	13 959	2 630	65.8	2 188
Charlotte Harbor CDP	2 996	1 744	37.4	29.2	1 120	2.3	1 075	94.1	13.3	–	1 268	1 024	658	104	74.0	119
Harbour Heights CDP	2 174	1 169	40.5	32.6	881	2.0	816	95.1	14.0	.6	1 056	785	554	100	35.0	32
Port Charlotte CDP	35 133	19 026	44.0	38.6	15 408	4.5	14 320	96.1	13.8	–	17 659	12 999	9 351	1 693	63.9	1 399
Punta Gorda division	23 833	11 663	38.2	34.6	9 076	3.6	8 614	90.4	14.0	–	11 365	7 810	5 442	737	58.3	642
Charlotte Park CDP	2 031	1 071	31.9	26.0	647	4.3	582	92.8	14.3	–	796	586	395	12	100.0	37
Cleveland CDP	2 574	1 338	44.6	39.8	1 138	4.2	1 093	89.3	12.0	–	1 281	965	698	94	76.6	104

Table 5. **Employment Status and Journey to Work Characteristics: 1990**—Con.

[Data based on sample and subject to sampling variability, see text. For definitions of terms and meanings of symbols, see text]

State / County / County Subdivision / Place	Persons 16 years and over: Total	Persons 16 years and over: Female	Labor force: Percent in labor force: Total	Labor force: Percent in labor force: Female	Labor force: Civilian labor force: Total	Labor force: Civilian labor force: Percent unemployed	Labor force: Workers: Total	Means of transportation to work: Percent using car, truck, or van	Means of transportation to work: Percent in carpools	Means of transportation to work: Percent using public transportation	Worked in 1989: Total	Worked 40 or more weeks in 1989: Total	Worked 40 or more weeks in 1989: Usually worked 35 or more hours per week, 50 to 52 weeks	Females with own children under 6 years: Total	Females with own children under 6 years: Percent in labor force	Own children under 6 years in families and subfamilies, all parents in household in labor force
Charlotte County—Con.																
Punta Gorda division—Con.																
Punta Gorda city	9 890	5 288	33.5	27.2	3 297	3.9	3 122	87.0	11.8	–	4 254	2 762	1 809	233	49.4	170
Solana CDP	893	447	62.8	57.3	561	–	546	91.2	25.8	–	665	522	381	31	51.6	28
Citrus County	78 999	41 590	40.6	34.9	32 018	6.6	29 423	92.2	12.4	.2	36 954	25 872	18 454	3 611	55.1	2 629
Crystal River division	36 380	18 717	45.1	38.6	16 381	7.2	14 948	92.1	13.3	.2	18 563	12 894	9 111	1 947	56.7	1 444
Beverly Hills CDP (pt.)	–	–	–	–	–	–	–	–	–	–	–	–	–	–	–	–
Citrus Springs CDP (pt.)	1 944	994	20.9	17.4	398	9.3	360	93.9	6.7	–	607	373	231	43	25.6	12
Crystal River city	3 356	1 775	45.6	39.8	1 524	4.8	1 459	90.5	10.3	–	1 762	1 257	897	138	60.9	127
Homosassa CDP	1 981	998	40.5	34.6	803	1.9	788	83.6	10.2	–	997	703	522	36	69.4	30
Homosassa Springs CDP	5 150	2 689	45.2	37.6	2 327	10.1	2 057	91.2	14.4	–	2 714	1 861	1 215	346	47.4	193
Lecanto CDP (pt.)	360	188	22.8	11.7	82	12.2	72	100.0	–	–	153	69	60	24	29.2	14
Sugarmill Woods CDP	3 602	1 858	29.4	25.1	1 060	7.5	958	95.2	14.2	–	1 261	849	616	107	56.1	98
Inverness division	42 619	22 873	36.8	31.9	15 637	6.0	14 475	92.4	11.5	.2	18 391	12 978	9 343	1 664	53.3	1 185
Beverly Hills CDP (pt.)	5 903	3 404	14.3	12.3	823	9.5	736	90.4	9.6	–	1 146	694	429	64	26.6	38
Citrus Springs CDP (pt.)	36	27	–	–	–	–	–	–	–	–	–	–	–	–	–	–
Floral City CDP	2 285	1 233	39.0	35.0	879	8.5	780	89.9	6.7	–	1 125	751	567	106	48.1	86
Hernando CDP	1 779	912	39.5	34.9	702	10.3	625	96.6	13.8	1.1	738	579	382	54	29.6	37
Inverness city	4 974	2 829	37.3	32.4	1 856	6.0	1 703	90.2	14.5	–	2 251	1 566	1 121	171	42.1	121
Lecanto CDP (pt.)	734	361	54.0	44.0	388	10.3	356	91.9	19.4	–	436	297	192	30	80.0	30
Clay County	78 804	40 283	70.0	60.2	51 047	4.8	51 866	93.8	14.9	.3	58 385	45 898	35 555	6 660	61.0	5 332
Green Cove Springs division	7 798	4 031	61.5	51.4	4 745	8.5	4 295	93.2	17.2	.2	5 167	3 782	2 989	628	61.9	532
Green Cove Springs city	3 434	1 835	56.1	49.3	1 901	9.5	1 705	91.3	11.1	–	2 163	1 611	1 263	256	62.5	213
Keystone Heights division	8 694	4 558	59.0	50.7	4 973	4.6	4 793	92.7	16.4	.4	5 437	4 185	3 322	580	70.3	516
Keystone Heights city	995	552	58.7	49.3	580	2.9	559	94.1	15.0	–	649	506	390	78	56.4	37
Middleburg CDP (pt.)	1 063	577	76.3	65.0	702	4.8	769	95.1	10.3	1.3	802	666	551	125	67.2	126
Middleburg-Clay Hill division	12 135	6 002	72.9	61.2	8 340	5.5	8 254	96.1	19.0	.4	9 218	7 351	5 612	1 198	60.9	1 000
Middleburg CDP (pt.)	3 291	1 624	68.2	54.8	2 158	3.5	2 100	94.5	18.2	.7	2 393	1 841	1 372	354	59.3	261
Orange Park division	45 867	23 427	73.4	64.0	30 330	4.2	31 849	93.5	13.4	.4	35 667	28 211	21 882	3 972	60.2	3 118
Bellair-Meadowbrook Terrace CDP	11 904	6 081	79.5	71.9	8 322	5.0	8 902	93.7	12.7	.2	9 725	7 884	6 073	945	69.1	923
Lakeside CDP	20 708	10 510	73.9	63.6	14 000	3.9	14 529	93.7	13.4	.5	16 440	12 819	9 912	2 006	55.9	1 375
Orange Park town	7 598	3 958	65.1	57.1	4 525	3.0	4 704	90.6	17.1	.5	5 288	4 240	3 219	485	63.3	396
Penney Farms division	4 310	2 265	64.1	53.2	2 659	2.9	2 675	92.7	14.2	–	2 896	2 369	1 750	282	51.1	166
Asbury Lake CDP	1 637	824	72.8	65.2	1 166	2.7	1 153	95.0	11.2	–	1 255	1 003	754	38	71.1	41
Penney Farms town	574	363	16.9	13.5	97	–	95	83.2	16.8	–	114	96	71	16	81.3	16
Collier County	124 687	63 381	57.2	50.0	71 232	3.9	67 195	90.1	16.1	1.8	78 829	57 625	40 933	7 313	66.0	6 703
Everglades division	15 726	7 808	46.1	40.7	7 237	2.9	6 850	87.2	15.8	.1	8 813	5 991	4 001	632	68.7	548
Everglades city	253	135	69.6	62.2	176	–	176	90.9	19.9	–	187	126	88	14	57.1	6
Marco CDP	8 550	4 412	45.7	39.9	3 892	3.2	3 666	88.1	12.6	.2	4 871	3 316	2 116	310	64.2	258
Immokalee division	12 118	5 583	70.3	59.7	8 524	9.8	7 441	79.2	34.2	12.3	8 820	4 979	3 062	1 225	63.9	1 361
Immokalee CDP	9 209	4 204	71.8	60.8	6 611	10.2	5 702	75.5	39.0	15.1	6 899	3 695	2 197	975	67.4	1 208
Naples division	96 843	49 990	57.4	50.4	55 471	3.1	52 904	92.1	13.6	.5	61 196	46 655	33 870	5 456	66.2	4 794
East Naples CDP	19 943	10 068	54.1	48.9	10 784	3.6	10 240	92.2	16.4	.2	12 106	9 063	6 613	919	74.8	880
Golden Gate CDP	10 221	5 138	80.7	74.0	8 239	3.0	7 916	96.6	15.6	.4	8 316	6 916	5 457	1 105	69.0	1 024
Lely CDP	2 826	1 545	34.5	27.8	968	1.7	927	96.4	14.6	–	1 154	844	556	66	57.6	47
Naples city	17 725	9 766	41.8	35.7	7 392	3.0	7 078	83.4	8.2	.2	8 929	6 366	4 147	432	65.5	425
Naples Manor CDP	3 362	1 610	72.2	63.6	2 419	5.4	2 245	94.1	24.2	–	2 532	2 016	1 381	371	63.9	348
Naples Park CDP	6 571	3 327	62.5	55.2	4 110	5.0	3 817	94.3	16.9	–	4 487	3 415	2 563	391	68.5	398
North Naples CDP	11 353	5 891	59.3	52.5	6 701	2.3	6 424	92.7	11.7	–	7 318	5 689	4 282	630	56.7	358
Palm River CDP	2 668	1 363	59.4	53.7	1 586	2.8	1 511	98.0	13.0	–	1 737	1 356	1 023	183	67.2	215
Columbia County	32 106	16 755	59.6	50.7	19 070	7.9	17 323	92.2	16.0	.3	20 465	15 390	11 620	2 650	54.5	1 857
Fort White division	5 220	2 704	60.0	51.4	3 130	5.9	2 901	93.0	16.2	–	3 329	2 461	1 843	405	49.9	316
Fort White town	226	125	51.3	44.8	116	12.1	97	77.3	16.5	–	132	90	61	18	66.7	16
Lake City division	26 030	13 640	59.6	50.7	15 444	8.3	13 966	92.0	15.7	.3	16 606	12 521	9 441	2 170	55.8	1 508
Five Points CDP	839	399	47.1	43.9	395	14.9	328	93.6	17.1	–	456	300	198	60	90.0	73
Lake City city (pt.)	7 716	4 183	53.6	48.1	4 128	8.2	3 728	87.2	17.6	.2	4 467	3 366	2 483	571	55.7	439
Watertown CDP	2 640	1 447	54.3	47.8	1 425	16.4	1 182	93.5	14.3	.6	1 459	1 118	800	231	51.9	145
North Columbia division	856	411	57.9	46.5	496	8.1	456	93.0	21.3	1.1	530	408	336	75	42.7	33
Lake City city (pt.)	–	–	–	–	–	–	–	–	–	–	–	–	–	–	–	–
Dade County	1 519 969	807 596	64.6	56.1	976 754	7.7	887 996	88.0	15.6	5.9	1 012 150	778 204	570 444	112 673	63.1	96 933
Everglades division	3 311	1 502	69.9	58.5	2 315	5.6	2 151	86.1	19.8	–	2 522	1 891	1 390	236	45.3	187
Hialeah division	189 045	100 439	67.7	57.6	127 773	7.2	116 135	93.2	17.9	2.2	129 075	102 006	77 279	13 854	64.0	11 556
Country Club CDP	2 808	1 513	69.1	61.1	1 941	2.4	1 866	97.2	15.9	.5	2 052	1 684	1 359	170	65.3	166
Hialeah city (pt.)	146 115	77 769	65.1	54.7	95 055	8.0	85 448	92.2	19.4	2.6	95 019	73 838	54 857	10 199	62.1	8 327
Hialeah Gardens city	6 083	3 306	66.1	54.7	4 020	7.7	3 672	95.5	19.1	1.5	4 173	3 471	2 909	496	61.5	396

Table 5. **Employment Status and Journey to Work Characteristics: 1990**—Con.

[Data based on sample and subject to sampling variability, see text. For definitions of terms and meanings of symbols, see text]

State County County Subdivision Place	Persons 16 years and over															Own children under 6 years in families and subfamilies, all parents in household in labor force
			Labor force								Worked in 1989			Females with own children under 6 years		
			Percent in labor force		Civilian labor force		Workers					Worked 40 or more weeks in 1989				
								Means of transportation to work								
	Total	Female	Total	Female	Total	Percent unemployed	Total	Percent using car, truck, or van	Percent in carpools	Percent using public transportation	Total	Total	Usually worked 35 or more hours per week, 50 to 52 weeks	Total	Percent in labor force	
Dade County—Con.																
Hialeah division—Con.																
Medley town (pt.)	121	57	71.1	66.7	86	4.7	79	84.8	3.8	1.3	95	76	50	9	66.7	5
Miami Lakes CDP	10 522	5 441	76.2	67.2	8 016	4.0	7 631	94.8	9.2	1.2	8 454	6 953	5 409	740	77.4	687
Palm Springs North CDP	4 025	2 026	74.6	66.2	2 991	2.3	2 838	97.0	10.6	.7	3 136	2 589	2 028	312	73.4	308
Homestead division	43 270	21 441	64.7	54.2	27 341	8.0	25 286	91.9	25.1	2.0	29 714	22 074	15 656	4 433	53.9	3 471
Florida City city	3 842	2 053	61.3	52.8	2 324	16.4	1 936	86.7	29.8	3.8	2 585	1 666	1 216	441	53.3	391
Homestead city	19 222	9 642	64.6	51.8	12 139	7.3	11 254	90.5	29.0	2.4	12 992	9 484	6 717	2 074	50.2	1 721
Islandia city	11	11	–	–	–	–	–	–	–	–	–	–	–	–	–	–
Leisure City CDP (pt.)	11 003	5 570	68.1	57.3	7 351	8.1	6 742	95.4	24.8	1.8	7 826	5 986	4 129	1 166	62.9	842
Kendale Lakes-Lindgren Acres division	143 571	74 806	73.5	67.0	105 148	5.2	98 267	94.0	14.0	2.3	110 077	89 906	67 419	14 168	67.7	12 327
Hammocks CDP	8 373	4 397	79.2	72.6	6 571	5.0	6 138	95.2	12.2	2.2	6 958	5 687	4 274	839	63.9	644
Kendale Lakes CDP	36 207	19 421	73.2	65.6	26 459	5.4	24 576	94.0	15.0	2.4	27 168	21 845	16 249	3 305	66.1	2 934
Kendall CDP (pt.)	3 026	1 690	79.4	76.0	2 404	3.3	2 310	93.7	7.3	3.0	2 508	2 053	1 577	268	79.5	233
Kendall Lakes West CDP	4 502	2 400	78.0	69.1	3 512	4.6	3 292	91.0	15.9	3.9	3 466	2 869	1 996	625	66.6	431
Lindgren Acres CDP	16 553	8 955	76.0	68.9	12 549	4.0	11 922	93.1	8.8	2.7	13 278	10 948	8 237	1 605	63.1	1 318
Medley town (pt.)	8	3	37.5	33.3	3	–	3	100.0	–	–	5	3	1	1	–	–
Olympia Heights CDP (pt.)	–	–	–	–	–	–	–	–	–	–	–	–	–	–	–	–
Perrine CDP (pt.)	–	–	–	–	–	–	–	–	–	–	–	–	–	–	–	–
South Miami Heights CDP (pt.)	4 063	2 009	69.6	59.4	2 797	8.6	2 523	93.9	20.7	1.9	2 819	2 254	1 731	400	60.5	332
Tamiami CDP (pt.)	26 140	14 056	72.5	63.0	18 946	5.9	17 495	94.3	15.4	2.1	19 535	15 788	11 583	2 134	66.4	1 908
Kendall-Perrine division	116 411	61 676	70.2	61.2	81 448	4.4	76 810	90.4	10.2	3.9	86 188	67 795	50 051	9 093	61.7	7 127
Coral Gables city (pt.)	6 137	3 288	64.7	51.0	3 971	3.2	3 764	89.9	7.3	1.2	4 320	3 362	2 669	345	50.1	272
Cutler CDP	12 292	6 336	68.3	57.2	8 342	3.1	8 062	91.8	8.6	2.1	9 134	6 945	4 900	736	52.4	576
Kendall CDP (pt.)	64 806	34 453	71.5	62.4	46 237	3.6	43 921	89.4	10.2	4.4	48 945	38 734	28 572	4 976	58.1	3 517
Palmetto Estates CDP	9 002	4 602	75.9	68.3	6 811	6.6	6 306	92.3	11.0	4.1	7 071	5 657	4 426	964	75.8	895
Perrine CDP (pt.)	10 747	5 760	65.7	60.6	7 029	8.0	6 389	91.2	12.7	4.7	7 162	5 719	4 241	1 048	74.0	1 013
Richmond Heights CDP	6 304	3 438	67.4	63.2	4 223	7.1	3 804	92.6	16.4	4.3	4 421	3 241	2 268	491	73.7	526
Sunset CDP (pt.)	3 786	1 975	71.1	60.7	2 690	6.2	2 523	93.0	6.5	3.8	2 785	2 234	1 627	306	61.8	207
Key Biscayne division	7 392	3 912	61.3	49.3	4 510	3.5	4 320	86.2	7.6	1.2	4 834	3 969	2 866	376	56.9	333
Key Biscayne CDP	7 392	3 912	61.3	49.3	4 510	3.5	4 320	86.2	7.6	1.2	4 834	3 969	2 866	376	56.9	333
Miami city (pt.)	–	–	–	–	–	–	–	–	–	–	–	–	–	–	–	–
Miami division	636 494	340 545	61.2	53.0	389 075	9.3	345 236	83.7	15.8	9.2	399 327	298 113	214 340	43 955	61.2	38 508
Andover CDP (pt.)	1 986	1 113	55.2	53.2	1 096	6.8	978	90.1	13.8	4.7	1 147	894	631	84	90.5	150
Aventura CDP	14 169	8 296	37.5	32.8	5 313	5.1	4 950	90.2	8.5	1.2	6 380	4 523	3 049	280	47.1	128
Bay Harbor Islands town (pt.)	–	–	–	–	–	–	–	–	–	–	–	–	–	–	–	–
Biscayne Park village	2 525	1 416	69.4	64.1	1 752	3.6	1 660	93.7	12.8	2.5	1 772	1 495	1 169	156	92.9	191
Brownsville CDP	10 494	6 046	51.4	47.7	5 386	14.4	4 475	78.3	15.3	16.4	5 564	3 823	2 590	1 072	52.6	937
Bunche Park CDP	3 411	1 906	54.3	52.6	1 851	9.5	1 631	84.2	16.2	12.4	1 932	1 398	952	233	64.4	174
Coral Gables city (pt.)	28 531	15 283	62.0	54.4	17 692	4.2	16 671	83.0	8.6	3.5	20 700	14 471	10 047	1 326	50.3	812
Coral Terrace CDP	19 218	10 436	64.2	54.0	12 313	7.8	11 079	92.4	15.1	2.6	12 574	9 815	6 899	1 243	58.0	882
El Portal village	1 937	1 001	65.7	59.4	1 270	7.6	1 135	88.6	18.1	6.2	1 291	1 012	731	148	70.9	145
Gladeview CDP	10 443	5 964	50.6	44.2	5 254	15.7	4 286	70.5	17.7	22.8	5 082	3 589	2 429	1 287	54.2	1 056
Glenvar Heights CDP	12 884	6 874	71.0	64.2	9 143	3.5	8 670	88.8	12.7	5.3	9 567	7 609	5 652	654	61.2	584
Golden Glades CDP	19 688	10 617	68.3	61.1	13 418	8.7	11 999	89.5	16.4	5.1	13 811	10 513	7 802	1 706	71.6	1 576
Hialeah city (pt.)	3 671	2 034	68.6	60.8	2 519	9.2	2 281	89.7	18.9	2.6	2 478	1 928	1 451	231	51.9	209
Ives Estates CDP	11 519	6 145	69.7	62.3	8 027	5.4	7 460	95.8	10.7	1.8	8 427	6 711	5 062	754	66.3	632
Kendall CDP (pt.)	1 110	392	66.6	66.1	739	10.6	633	73.6	4.7	17.1	744	547	398	71	62.0	57
Miami city (pt.)	283 987	149 150	59.8	50.7	169 623	11.1	147 419	78.9	18.1	13.0	170 184	125 902	89 681	18 403	57.2	16 119
Miami Beach city (pt.)	–	–	–	–	–	–	–	–	–	–	–	–	–	–	–	–
Miami Shores village (pt.)	8 150	4 316	65.3	55.5	5 313	4.8	4 962	88.5	11.3	2.7	5 560	4 159	2 936	609	72.6	632
Miami Springs city (pt.)	10 736	5 684	67.0	56.6	7 171	6.6	6 571	90.9	11.6	3.0	7 359	5 653	4 276	703	63.9	609
Norland CDP (pt.)	5 117	2 950	67.4	61.1	3 439	11.8	2 984	91.8	15.2	3.7	3 439	2 644	1 987	571	79.0	584
North Miami city	39 743	21 331	67.7	60.4	26 864	8.2	24 119	86.3	13.6	8.1	27 454	20 756	15 182	2 890	73.9	2 854
North Miami Beach city	28 382	15 645	61.7	54.1	17 491	6.3	16 094	88.9	13.6	5.3	18 256	13 859	10 046	1 876	64.9	1 632
Ojus CDP	13 119	7 486	46.5	36.7	6 084	5.2	5 650	93.3	12.2	1.6	6 955	5 161	3 644	674	46.7	342
Olympia Heights CDP (pt.)	2 297	1 231	64.5	56.8	1 475	5.2	1 404	88.6	11.7	1.5	1 403	1 116	772	83	59.0	84
Opa-locka city	10 315	5 665	65.0	58.1	6 674	15.7	5 510	80.6	26.1	12.2	6 545	4 767	3 587	1 357	61.7	1 114
Opa-locka North CDP	4 913	2 703	63.1	55.1	3 086	12.0	2 610	84.7	13.1	8.2	3 389	2 267	1 385	356	68.0	398
Pinewood CDP	11 080	5 926	66.0	60.5	7 300	12.3	6 269	87.0	19.8	9.2	7 443	5 573	4 040	1 068	62.5	1 059
South Miami city	8 464	4 386	68.2	60.3	5 774	5.5	5 332	84.2	11.1	7.6	6 028	4 781	3 392	608	60.9	525
Virginia Gardens village	1 807	927	69.1	60.6	1 248	5.4	1 151	90.7	11.5	1.9	1 286	1 026	747	132	65.9	95
Westchester CDP (pt.)	–	–	–	–	–	–	–	–	–	–	–	–	–	–	–	–
West Little River CDP	24 086	12 898	62.6	54.6	15 049	10.6	13 092	86.3	16.7	9.7	15 186	11 293	8 551	2 074	56.9	1 790
West Miami city	4 899	2 628	58.9	49.6	2 887	7.9	2 638	92.5	19.1	2.3	3 001	2 284	734	232	73.7	204
Westview CDP	6 918	3 803	67.2	62.9	4 624	9.6	4 117	85.7	19.4	12.0	4 773	3 562	2 701	653	74.9	677

Table 5. **Employment Status and Journey to Work Characteristics: 1990**—Con.

[Data based on sample and subject to sampling variability, see text. For definitions of terms and meanings of symbols, see text]

State County County Subdivision Place	Persons 16 years and over															Own children under 6 years in families and subfamilies, all parents in household in labor force
			Labor force								Worked in 1989			Females with own children under 6 years		
			Percent in labor force		Civilian labor force		Workers					Worked 40 or more weeks in 1989				
								Means of transportation to work								
	Total	Female	Total	Female	Total	Percent unemployed	Total	Percent using car, truck, or van	Percent in carpools	Percent using public transportation	Total	Total	Usually worked 35 or more hours per week, 50 to 52 weeks	Total	Percent in labor force	
Dade County—Con.																
Miami Beach division	108 223	59 729	49.9	40.4	53 845	8.2	48 498	74.5	12.8	12.2	57 138	41 843	29 002	4 183	57.5	3 196
Bal Harbour village	2 891	1 775	33.0	25.4	955	1.7	905	79.0	2.0	5.0	1 206	828	556	6	100.0	11
Bay Harbor Islands town (pt.)	4 344	2 614	50.3	44.2	2 185	6.3	1 993	88.9	14.0	3.5	2 300	1 738	1 137	130	75.4	133
Golden Beach town	626	308	59.1	51.3	370	3.5	349	84.8	3.7	–	408	299	229	48	68.8	37
Indian Creek village	52	38	34.6	28.9	18	–	18	16.7	–	–	21	21	14	–	–	–
Miami city (pt.)	–	–	–	–	–	–	–	–	–	–	–	–	–	–	–	–
Miami Beach city (pt.)	80 844	43 831	51.6	41.9	41 579	8.9	37 170	71.1	13.2	14.5	43 589	32 139	22 074	3 427	57.3	2 634
Miami Shores village (pt.)	–	–	–	–	–	–	–	–	–	–	–	–	–	–	–	–
North Bay Village city	4 584	2 491	68.2	61.6	3 101	6.3	2 861	88.9	18.1	5.9	3 275	2 469	1 880	294	61.6	206
Sunny Isles CDP	11 035	6 487	34.1	25.4	3 760	6.3	3 452	84.0	10.6	5.7	4 186	2 863	2 029	138	27.5	48
Surfside town	3 656	2 061	48.9	38.4	1 786	5.7	1 668	83.8	7.6	3.5	2 015	1 403	1 018	130	66.9	127
Northwest Dade division	69 449	37 504	72.0	66.7	49 943	9.2	44 241	91.4	16.6	5.3	50 172	38 391	28 488	6 290	73.4	6 610
Andover CDP (pt.)	3 025	1 690	72.2	67.0	2 185	5.2	2 024	96.5	11.7	1.5	2 218	1 832	1 426	273	80.6	284
Carol City CDP	38 480	20 571	70.5	64.0	27 100	9.2	23 905	92.6	17.3	4.6	27 006	20 558	15 325	3 440	70.7	3 414
Lake Lucerne CDP	6 651	3 455	69.0	63.7	4 590	9.7	4 048	85.5	18.9	8.3	4 821	3 686	2 669	684	60.2	542
Norland CDP (pt.)	11 058	6 116	74.9	70.2	8 277	9.8	7 284	89.6	15.0	7.2	8 197	6 234	4 598	1 020	81.4	1 290
Scott Lake CDP	10 235	5 672	76.6	74.2	7 791	9.7	6 980	91.0	15.8	5.4	7 930	6 081	4 470	873	83.0	1 080
North Westside division	59 957	30 951	69.4	63.3	41 557	7.7	37 655	91.8	16.1	4.0	42 798	33 574	25 235	4 618	64.6	3 776
Doral CDP	2 629	1 320	73.0	61.5	1 919	4.0	1 832	96.5	15.4	1.0	2 081	1 692	1 397	165	61.8	142
Medley town (pt.)	466	219	74.0	70.8	345	6.1	314	91.4	10.5	–	348	280	188	25	48.0	12
Miami city (pt.)	1 021	520	59.3	44.6	605	4.3	551	96.7	16.9	.7	654	509	378	40	57.5	26
Miami Springs city (pt.)	–	–	–	–	–	–	–	–	–	–	–	–	–	–	–	–
Olympia Heights CDP (pt.)	–	–	–	–	–	–	–	–	–	–	–	–	–	–	–	–
Sweetwater city	10 492	5 547	68.3	58.4	7 156	12.0	6 200	90.4	18.9	5.4	7 007	5 238	3 708	881	63.5	666
Westchester CDP (pt.)	–	–	–	–	–	–	–	–	–	–	–	–	–	–	–	–
Princeton-Goulds division	71 124	36 737	69.7	60.9	46 458	6.0	45 855	90.9	16.9	2.4	51 210	39 948	30 021	7 470	65.2	6 620
Cutler Ridge CDP	16 086	8 506	70.8	61.9	11 254	3.9	10 788	93.5	14.3	2.2	11 858	9 347	6 862	1 374	65.1	1 165
Goulds CDP	4 622	2 553	58.3	54.0	2 689	16.3	2 163	88.9	27.4	5.1	2 654	1 886	1 275	574	63.1	665
Homestead AFB CDP	3 550	1 424	85.8	71.6	1 091	6.0	2 904	82.6	10.3	.3	3 132	2 639	2 125	652	65.5	548
Lakes by the Bay CDP	4 348	2 262	74.8	64.2	3 132	3.0	3 078	94.3	10.1	1.8	3 356	2 916	2 217	371	57.4	277
Leisure City CDP (pt.)	3 128	1 702	55.9	51.2	1 693	6.3	1 600	94.3	16.0	1.4	1 918	1 481	1 107	179	78.2	168
Naranja CDP	4 336	2 366	62.0	53.9	2 523	7.1	2 482	88.8	19.1	4.0	2 762	1 969	1 502	518	61.8	369
Perrine CDP (pt.)	190	171	41.1	40.4	78	–	78	85.9	57.7	14.1	71	62	26	79	34.2	39
Princeton CDP	5 021	2 523	70.6	61.9	3 459	6.2	3 288	94.7	20.3	1.4	3 624	2 881	2 169	619	54.3	417
South Miami Heights CDP (pt.)	17 864	9 366	71.1	61.7	12 624	7.0	11 514	89.2	18.7	3.7	12 818	9 897	7 463	1 837	73.8	1 924
South Westside division	71 722	38 354	66.0	56.3	47 341	6.2	43 542	93.0	15.4	2.1	49 095	38 694	28 697	3 997	63.2	3 222
Olympia Heights CDP (pt.)	28 672	15 422	66.4	56.9	19 016	5.1	17 730	91.9	14.8	2.0	19 852	15 681	11 594	1 628	65.8	1 359
Sunset CDP (pt.)	8 782	4 632	72.0	64.8	6 321	5.6	5 816	92.0	18.1	3.4	6 514	5 252	4 217	637	71.1	512
Tamiami CDP (pt.)	–	–	–	–	–	–	–	–	–	–	–	–	–	–	–	–
Westchester CDP (pt.)	25 023	13 452	63.2	52.4	15 819	7.5	14 369	94.2	14.4	2.1	16 412	12 755	9 373	1 184	56.3	939
Westwood Lakes CDP	9 245	4 848	67.0	56.8	6 185	6.9	5 627	94.1	17.5	1.5	6 317	5 006	3 513	548	61.5	412
DeSoto County	18 863	9 075	49.6	45.0	9 318	5.9	8 455	91.6	21.5	1.0	11 031	7 778	5 696	1 190	69.6	1 224
Arcadia East division	12 219	5 860	51.8	47.7	6 290	5.0	5 762	90.7	20.2	.9	7 152	5 142	3 889	856	68.5	780
Arcadia city (pt.)	4 884	2 588	56.7	49.7	2 739	5.7	2 514	90.1	22.5	2.0	3 080	2 155	1 658	444	68.2	357
Southeast Arcadia CDP	3 266	1 564	55.4	46.9	1 798	3.2	1 670	93.2	18.1	–	1 828	1 451	1 077	217	61.3	245
Arcadia West division	6 644	3 215	45.6	40.2	3 028	7.8	2 693	93.4	24.2	1.1	3 879	2 636	1 807	334	72.5	444
Arcadia city (pt.)	–	–	–	–	–	–	–	–	–	–	–	–	–	–	–	–
Dixie County	8 336	3 994	44.0	39.7	3 639	8.4	3 223	92.0	21.8	.4	4 293	2 887	2 122	536	47.9	391
Cross City North division	5 645	2 673	43.8	40.7	2 457	8.0	2 189	93.0	19.1	.1	2 950	1 970	1 543	352	47.7	233
Cross City town	1 510	823	51.9	42.8	784	10.6	674	90.4	19.3	.4	833	587	459	82	50.0	70
Cross City South division	2 691	1 321	44.3	37.5	1 182	9.1	1 034	89.9	27.5	1.1	1 343	917	579	184	48.4	158
Horseshoe Beach town	200	96	55.5	37.5	111	–	109	62.4	14.7	–	115	78	58	26	26.9	15
Duval County	515 568	267 474	69.5	60.4	333 077	5.6	333 152	89.7	14.1	2.7	377 666	294 560	226 625	45 738	62.7	36 866
Jacksonville division	515 568	267 474	69.5	60.4	333 077	5.6	333 152	89.7	14.1	2.7	377 666	294 560	226 625	45 738	62.7	36 866
Atlantic Beach city	8 981	4 745	71.8	60.3	6 031	4.7	6 007	89.6	13.2	1.7	6 889	5 402	4 002	828	53.3	504
Baldwin town	1 039	569	65.6	58.7	666	7.4	623	88.1	18.5	–	620	436	342	104	62.5	74
Jacksonville Beach city	14 463	7 407	71.1	61.4	9 987	3.3	9 755	88.4	11.8	3.0	10 865	8 536	6 261	895	67.8	803
Jacksonville city (remainder)	485 477	251 813	69.4	60.3	312 469	5.7	312 958	89.7	14.2	2.7	355 115	276 730	213 405	43 559	62.8	35 208
Neptune Beach city	5 608	2 940	72.1	61.3	3 924	4.0	3 809	91.9	11.9	2.2	4 177	3 456	2 615	352	59.9	277
Escambia County	203 568	106 526	62.7	53.5	116 615	7.0	116 965	90.1	12.5	1.1	137 683	102 391	75 081	16 434	56.8	11 847
Cantonment division	26 433	13 845	63.7	52.9	16 350	5.6	15 560	94.7	10.1	.2	18 184	14 069	10 532	2 454	53.2	1 607
Ensley CDP (pt.)	3 755	2 027	66.5	58.4	2 467	4.3	2 339	95.6	11.2	.3	2 714	2 157	1 626	322	55.6	250
Ferry Pass CDP (pt.)	4 530	2 457	54.5	46.3	2 317	7.0	2 265	90.9	6.8	–	2 976	2 004	1 359	212	57.5	164
Gonzalez CDP	5 635	2 902	69.6	57.2	3 780	4.3	3 724	96.5	10.8	.3	4 142	3 292	2 559	491	57.0	357

Table 5. **Employment Status and Journey to Work Characteristics: 1990**—Con.

[Data based on sample and subject to sampling variability, see text. For definitions of terms and meanings of symbols, see text]

State County County Subdivision Place	Persons 16 years and over															Own children under 6 years in families and subfamilies, all parents in household in labor force
			Labor force								Worked in 1989			Females with own children under 6 years		
			Percent in labor force		Civilian labor force		Workers					Worked 40 or more weeks in 1989				
								Means of transportation to work								
	Total	Female	Total	Female	Total	Percent unemployed	Total	Percent using car, truck, or van	Percent in carpools	Percent using public transportation	Total	Total	Usually worked 35 or more hours per week, 50 to 52 weeks	Total	Percent in labor force	
Escambia County—Con.																
Century division	6 365	3 259	51.6	43.6	3 269	9.9	2 890	92.6	24.8	.6	3 574	2 567	1 857	511	41.1	255
Century town	1 616	919	47.5	45.2	767	18.4	613	90.4	28.2	–	795	591	393	119	37.8	70
Molino CDP (pt.)	766	392	49.6	35.7	380	1.6	367	95.6	16.3	–	443	369	256	92	26.1	26
Northwest Escambia division	2 817	1 502	60.9	47.4	1 716	7.1	1 567	92.7	19.7	1.3	1 762	1 359	1 064	253	33.2	114
Molino CDP (pt.)	83	48	62.7	45.8	52	30.8	36	80.6	16.7	–	36	23	23	11	100.0	8
Pensacola division	167 953	87 920	63.0	54.1	95 280	7.1	96 948	89.3	12.4	1.3	114 163	84 396	61 628	13 216	58.5	9 871
Bellview CDP	14 479	7 600	69.3	60.9	9 372	5.9	9 376	94.6	12.0	.5	10 447	8 167	6 451	1 220	63.7	1 085
Brent CDP	16 526	9 103	62.4	56.2	10 096	7.8	9 338	81.3	12.3	1.7	11 686	7 729	5 323	1 323	62.2	1 113
Ensley CDP (pt.)	8 677	4 577	61.6	53.0	5 241	6.7	4 870	94.3	13.3	1.0	5 718	4 377	3 210	637	55.1	499
Ferry Pass CDP (pt.)	16 822	8 838	69.6	61.1	10 874	6.1	10 842	94.4	9.6	.4	12 481	9 850	7 110	1 421	64.2	1 110
Goulding CDP	3 428	1 893	33.5	30.8	1 148	13.9	957	85.2	16.8	4.4	1 475	857	448	165	56.4	134
Myrtle Grove CDP	13 913	6 564	68.4	56.7	6 434	6.5	8 905	81.4	11.2	.5	10 066	7 250	5 138	1 187	53.5	808
Pensacola city	45 694	25 289	59.9	51.9	26 089	7.6	24 941	92.2	11.8	2.1	29 529	22 285	16 437	3 275	58.7	2 237
Warrington CDP	12 206	6 515	58.9	49.2	6 591	10.0	6 402	91.2	15.5	2.2	7 611	5 574	3 990	1 309	59.1	934
West Pensacola CDP	16 670	8 797	58.5	49.0	9 138	7.8	8 792	90.8	18.4	1.5	10 636	7 476	5 497	1 308	55.8	1 057
Flagler County	23 749	12 468	47.5	41.5	11 260	6.4	10 384	92.2	16.4	.2	12 590	9 082	6 636	1 226	62.0	1 047
Bunnell division	10 595	5 545	53.8	47.8	5 690	5.3	5 308	93.7	17.2	.3	6 252	4 714	3 529	772	61.7	684
Bunnell city	1 372	795	57.4	53.2	786	6.0	720	88.5	26.3	1.0	807	598	451	144	63.9	107
Palm Coast CDP (pt.)	4 005	2 141	45.5	41.1	1 815	4.2	1 731	93.3	17.3	.5	2 081	1 631	1 162	231	52.4	166
Flagler Beach division	13 154	6 923	42.4	36.5	5 570	7.4	5 076	90.7	15.5	.2	6 338	4 368	3 107	454	62.6	363
Beverly Beach town	295	163	22.0	14.1	65	4.6	60	80.0	10.0	3.3	94	44	24	8	62.5	5
Flagler Beach city	3 354	1 771	48.1	42.2	1 612	7.3	1 468	89.1	21.9	–	1 720	1 202	933	85	90.6	133
Marineland town (pt.)	25	13	44.0	46.2	11	–	11	–	–	–	18	6	6	–	–	–
Palm Coast CDP (pt.)	8 125	4 273	39.7	34.1	3 219	7.4	2 949	94.3	13.0	.2	3 744	2 590	1 807	320	56.3	201
Franklin County	7 107	3 665	51.3	45.6	3 631	8.5	3 312	86.7	18.5	.3	3 894	2 673	1 770	526	69.8	459
Apalachicola division	3 409	1 843	55.4	50.1	1 876	7.2	1 746	86.3	16.5	–	2 013	1 283	955	275	77.8	273
Apalachicola city	2 006	1 115	48.8	41.3	965	8.0	894	77.0	8.6	–	1 025	715	522	145	64.8	156
Carrabelle division	2 074	1 042	43.5	37.8	903	7.4	818	88.1	16.0	.2	946	699	458	92	70.7	80
Carrabelle city (pt.)	917	474	54.2	47.3	497	6.4	462	85.3	19.5	.4	491	370	266	46	56.5	44
Eastpoint division	1 624	780	52.5	45.4	852	12.2	748	86.1	25.9	1.1	935	691	357	159	55.3	106
Carrabelle city (pt.)	28	17	21.4	35.3	6	–	6	16.7	–	–	8	5	5	–	–	–
Eastpoint CDP	1 208	586	54.9	42.5	663	10.0	597	88.8	28.5	–	694	534	263	139	54.0	86
Gadsden County	30 289	16 869	58.0	51.8	17 526	7.5	15 956	93.7	28.2	1.2	18 956	14 367	10 992	2 487	71.0	2 469
Chattahoochee division	5 116	3 126	37.1	29.0	1 892	6.3	1 760	95.5	19.9	.5	2 494	1 785	1 373	216	71.3	228
Chattahoochee city	3 757	2 426	28.8	22.7	1 075	7.4	988	94.8	17.7	–	1 619	1 118	859	131	72.5	148
Greensboro division	2 040	1 033	65.1	56.3	1 328	5.3	1 232	96.3	29.8	–	1 359	1 005	752	180	70.0	186
Greensboro town	417	228	67.4	58.8	281	6.4	263	96.6	33.1	–	298	213	156	32	84.4	38
Havana division	8 153	4 311	65.6	59.1	5 343	7.3	4 830	95.4	28.2	.6	5 566	4 384	3 400	602	75.9	668
Havana town	1 064	621	52.3	43.0	557	1.1	534	94.2	30.7	–	599	484	400	111	73.0	105
Midway city	612	340	51.6	50.6	311	12.2	270	95.2	33.3	–	345	263	185	27	63.0	32
Quincy division	14 980	8 399	60.1	55.9	8 963	8.2	8 134	91.8	29.7	1.9	9 537	7 193	5 467	1 489	69.0	1 387
Gretna city	1 262	727	58.6	56.5	740	10.3	648	94.0	46.1	1.4	749	552	415	157	68.2	161
Quincy city	5 604	3 209	59.2	55.5	3 311	4.7	3 122	89.6	23.4	2.6	3 606	2 724	2 008	509	68.8	461
Gilchrist County	7 611	3 541	50.4	47.5	3 827	6.7	3 504	92.5	20.5	.1	4 606	3 135	2 257	476	65.3	445
Bell division	2 238	1 137	55.0	46.1	1 221	8.8	1 100	93.5	17.2	.2	1 293	940	682	188	54.8	113
Bell town	190	108	56.8	47.2	108	7.4	98	98.0	8.2	–	101	78	62	36	58.3	20
Trenton division	5 373	2 404	48.5	48.2	2 606	5.6	2 404	92.1	22.0	.1	3 313	2 195	1 575	288	72.2	332
Fanning Springs city (pt.)	176	92	43.8	29.3	77	5.2	73	95.9	30.1	–	97	50	35	16	56.3	12
Trenton city	993	594	50.7	42.9	503	8.3	455	92.1	17.4	.7	555	383	300	72	56.9	40
Glades County	5 941	2 930	50.9	42.9	3 025	6.7	2 731	89.9	21.2	1.1	3 327	2 210	1 607	385	49.9	275
Northeast Glades division	2 320	1 209	42.4	35.9	984	4.3	911	88.0	14.9	–	1 126	680	504	108	28.7	63
Buckhead Ridge CDP	1 129	614	39.1	33.4	441	6.8	402	97.3	17.7	–	507	323	212	30	43.3	19
Southwest Glades division	3 621	1 721	56.4	47.9	2 041	7.8	1 820	90.8	24.4	1.7	2 201	1 530	1 103	277	58.1	212
Moore Haven city	1 061	508	58.5	53.0	621	7.9	556	91.5	22.3	.2	663	465	348	56	80.4	85
Gulf County	9 045	4 586	53.7	45.3	4 834	6.3	4 480	92.5	15.6	.6	5 581	3 867	2 885	653	50.5	409
Port St. Joe division	5 872	2 978	55.0	45.3	3 215	5.9	2 970	93.0	16.0	.3	3 690	2 660	2 033	449	52.6	309
Port St. Joe city	3 150	1 680	56.6	48.0	1 782	7.1	1 635	92.0	18.5	.5	2 038	1 443	1 077	247	51.4	157
Wewahitchka division	3 173	1 608	51.4	45.4	1 619	7.0	1 510	91.7	14.6	1.3	1 891	1 207	852	204	46.1	100
Wewahitchka city	1 358	740	50.1	37.8	678	9.7	607	90.1	16.1	1.3	756	536	393	128	54.7	64

Table 5. **Employment Status and Journey to Work Characteristics: 1990**—Con.

[Data based on sample and subject to sampling variability, see text. For definitions of terms and meanings of symbols, see text]

State County County Subdivision Place	Persons 16 years and over															Own children under 6 years in families and subfamilies, all parents in household in labor force
			Labor force								Worked in 1989			Females with own children under 6 years		
			Percent in labor force		Civilian labor force		Workers					Worked 40 or more weeks in 1989				
								Means of transportation to work								
	Total	Female	Total	Female	Total	Percent unemployed	Total	Percent using car, truck, or van	Percent in carpools	Percent using public transportation	Total	Total	Usually worked 35 or more hours per week, 50 to 52 weeks	Total	Percent in labor force	
Hamilton County	8 149	3 843	51.2	50.9	4 163	8.6	3 723	92.7	19.3	.9	4 960	3 420	2 505	680	58.2	477
Jasper division	4 718	2 041	44.5	48.4	2 099	11.1	1 826	93.5	17.4	.2	2 761	1 802	1 356	378	52.4	239
Jasper city	1 539	873	51.7	44.2	794	14.1	661	90.0	17.4	.3	848	587	451	111	40.5	76
Jennings division	2 213	1 139	58.7	52.2	1 298	3.7	1 221	89.6	23.0	1.4	1 400	1 047	722	154	69.5	123
Jennings town	446	261	55.8	47.5	249	7.2	221	94.6	35.7	1.8	271	178	128	38	63.2	28
White Springs division	1 218	663	63.3	56.1	766	9.7	676	96.3	17.6	1.8	799	571	427	148	61.5	115
White Springs town	471	268	59.9	53.7	282	9.9	252	97.6	17.5	1.6	296	212	179	63	58.7	46
Hardee County	14 333	7 208	59.2	49.0	8 474	8.3	7 602	90.6	23.3	.5	9 353	6 469	4 531	1 274	58.7	1 034
Bowling Green division	2 870	1 471	55.2	44.6	1 581	7.1	1 423	89.2	19.0	.3	1 736	1 248	841	246	48.8	192
Bowling Green city	1 221	616	58.7	51.0	715	9.9	633	92.1	25.0	.6	792	564	406	128	59.4	110
Wauchula division	7 230	3 658	59.7	50.4	4 315	8.5	3 885	91.2	24.1	.6	4 744	3 253	2 212	745	66.4	597
Wauchula city	2 509	1 345	57.8	51.4	1 449	5.3	1 346	92.5	20.4	–	1 589	1 089	841	221	66.5	208
Zolfo Springs town (pt.)	–	–	–	–	–	–	–	–	–	–	–	–	–	–	–	–
Zolfo Springs division	4 233	2 079	61.0	49.7	2 578	8.5	2 294	90.6	24.6	.3	2 873	1 968	1 478	283	47.0	245
Zolfo Springs town (pt.)	880	454	56.9	43.4	497	8.7	449	94.7	33.6	.4	534	349	267	54	66.7	68
Hendry County	18 577	9 361	64.1	53.0	11 909	7.9	10 494	93.4	24.8	1.8	12 801	8 809	6 395	1 675	59.9	1 637
Clewiston division	10 047	5 115	65.8	53.4	6 613	10.1	5 650	92.2	24.1	2.5	6 967	4 763	3 599	1 003	58.1	1 071
Clewiston city	4 442	2 228	64.4	51.5	2 860	6.0	2 574	93.2	27.0	2.7	3 137	2 138	1 661	407	51.1	343
Harlem CDP	1 753	960	61.4	54.4	1 076	21.0	794	92.4	23.3	4.7	1 145	608	426	174	60.3	247
La Belle division	8 530	4 246	62.1	52.6	5 296	5.1	4 844	94.7	25.7	1.1	5 834	4 046	2 796	672	62.5	566
La Belle city	2 123	1 143	52.1	50.9	1 107	3.4	1 045	94.5	13.8	–	1 312	838	546	147	50.3	80
Port La Belle CDP	1 129	605	65.1	56.4	735	4.6	648	98.0	24.5	–	763	529	387	172	74.4	155
Hernando County	84 585	44 345	40.6	35.5	34 262	7.9	30 906	94.5	15.0	.3	39 186	27 428	19 197	4 039	55.9	3 212
Brooksville division	20 627	10 931	52.0	44.1	10 707	6.3	9 851	91.1	17.1	.6	11 655	8 561	6 144	1 329	58.0	1 148
Brooksville city	5 899	3 256	43.2	35.4	2 545	8.5	2 280	88.5	17.5	1.8	2 820	1 916	1 366	446	52.5	353
North Brooksville CDP	1 074	586	64.0	55.3	678	4.7	641	100.0	17.3	–	744	557	368	79	36.7	55
South Brooksville CDP (pt.)	1 322	707	55.1	47.9	728	10.9	649	79.4	9.2	2.6	757	554	397	59	100.0	95
Ridge Manor division	3 721	1 904	43.9	38.7	1 634	7.0	1 483	95.5	19.7	–	1 883	1 441	951	180	78.3	162
Ridge Manor CDP	1 626	845	34.9	33.1	567	3.9	508	95.5	12.6	–	694	502	307	69	66.7	50
Weeki Wachee division	60 237	31 510	36.5	32.4	21 921	8.8	19 572	96.1	13.6	.2	25 648	17 426	12 102	2 530	53.1	1 902
Brookridge CDP	2 720	1 503	12.8	8.8	349	16.9	282	90.4	5.0	–	481	165	92	–	–	–
Hernando Beach CDP	1 593	758	46.3	44.2	729	4.9	684	96.2	9.9	–	811	591	477	36	77.8	42
High Point CDP	2 696	1 448	18.4	17.7	496	14.3	390	100.0	11.5	–	605	318	179	44	86.4	30
South Brooksville CDP (pt.)	–	–	–	–	–	–	–	–	–	–	–	–	–	–	–	–
Spring Hill CDP	26 480	14 076	38.5	34.4	10 186	8.0	9 206	95.9	13.2	.2	11 863	8 162	5 565	1 202	56.2	1 006
Timber Pines CDP	3 080	1 633	8.1	10.2	249	3.6	240	100.0	22.5	–	589	277	139	–	–	–
Weeki Wachee city	61	37	29.5	32.4	18	–	18	61.1	–	–	22	18	14	1	–	–
Weeki Wachee Acres CDP	1 127	575	33.1	26.8	373	11.0	332	100.0	16.0	–	375	264	231	58	55.2	29
Weeki Wachee Gardens CDP	1 085	545	43.4	38.2	471	3.6	445	98.2	18.4	–	502	395	298	24	100.0	61
Highlands County	57 060	30 600	41.8	36.8	23 655	6.1	21 919	91.9	15.8	.4	26 915	18 988	13 388	3 113	61.3	2 487
Avon Park division	17 495	9 331	47.0	41.1	8 069	6.3	7 515	92.2	16.9	.5	9 113	6 523	4 605	1 154	67.2	929
Avon Park city	6 181	3 407	47.7	41.2	2 880	8.4	2 634	91.8	19.6	1.3	3 203	2 334	1 541	508	67.5	409
Sebring city (pt.)	–	–	–	–	–	–	–	–	–	–	–	–	–	–	–	–
Lake Placid division	13 275	6 958	38.4	31.4	5 087	6.6	4 609	91.0	15.1	.4	5 931	4 018	2 826	703	53.6	530
Lake Placid town	861	428	61.0	50.2	522	4.0	500	90.2	24.2	.6	564	418	279	91	41.8	50
Placid Lakes CDP	1 663	866	33.2	24.7	552	1.8	531	87.4	7.9	–	638	433	288	92	60.9	94
Sylvan Shores CDP	1 920	1 079	29.9	27.2	575	8.9	510	89.8	5.3	–	711	545	384	52	80.8	50
Sebring division	26 290	14 311	40.1	36.6	10 499	5.7	9 795	92.1	15.3	.4	11 871	8 447	5 957	1 256	60.2	1 028
Sebring city (pt.)	7 346	4 135	42.9	37.0	3 128	5.9	2 939	90.6	18.0	.3	3 654	2 442	1 667	510	50.6	332
Hillsborough County	653 142	340 459	67.7	59.9	435 813	5.4	410 950	92.1	13.5	1.8	471 291	365 162	273 671	49 587	64.0	41 830
Brandon division	84 325	43 492	72.1	62.9	59 656	4.2	57 447	94.4	12.4	.8	64 607	51 395	39 679	7 353	62.7	5 730
Bloomingdale CDP	9 638	4 905	76.6	64.5	7 162	3.4	7 054	93.5	9.8	.9	7 758	6 192	4 660	1 105	53.0	660
Brandon CDP	44 477	23 019	74.5	66.1	32 581	4.0	31 365	95.0	11.7	.9	35 104	28 175	21 730	3 881	66.8	3 225
Mango CDP	6 476	3 345	70.0	62.7	4 509	3.4	4 270	93.8	15.5	.5	4 786	3 881	2 921	607	62.9	559
Riverview CDP (pt.)	3 816	2 013	63.7	57.3	2 417	3.7	2 323	94.2	16.8	1.1	2 613	2 091	1 707	252	59.5	168
Seffner CDP	4 093	2 196	68.3	59.7	2 771	4.0	2 651	96.2	11.1	.3	2 965	2 327	1 940	375	54.1	233
Tampa city (pt.)	–	–	–	–	–	–	–	–	–	–	–	–	–	–	–	–
Citrus Park-Fern Lake division	50 733	26 352	77.4	68.7	38 973	3.6	37 205	95.2	10.5	.7	40 745	33 656	26 032	4 678	64.0	3 624
Carrollwood CDP (pt.)	–	–	–	–	–	–	–	–	–	–	–	–	–	–	–	–
Carrollwood Village CDP	11 818	6 221	75.1	64.6	8 826	3.9	8 432	95.9	9.5	.7	9 386	7 741	5 885	853	55.3	591
Greater Northdale CDP	11 818	6 073	79.1	71.5	9 236	3.2	8 926	95.2	10.3	1.1	9 768	7 864	6 121	1 075	61.9	829
Gibsonton division	6 859	3 358	65.2	53.8	4 395	8.7	3 993	89.3	19.3	.9	4 786	3 505	2 531	538	56.7	490
Gibsonton CDP (pt.)	4 897	2 348	67.6	57.2	3 238	8.3	2 967	88.9	21.3	.9	3 530	2 518	1 821	400	51.3	395
Riverview CDP (pt.)	467	267	44.5	30.0	208	7.2	193	78.8	4.1	4.7	216	189	152	18	100.0	17

Table 5. **Employment Status and Journey to Work Characteristics: 1990**—Con.

[Data based on sample and subject to sampling variability, see text. For definitions of terms and meanings of symbols, see text]

State County County Subdivision Place	Persons 16 years and over															Own children under 6 years in families and subfamilies, all parents in household in labor force
			Labor force								Worked in 1989			Females with own children under 6 years		
			Percent in labor force		Civilian labor force		Workers					Worked 40 or more weeks in 1989				
								Means of transportation to work								
	Total	Female	Total	Female	Total	Percent unemployed	Total	Percent using car, truck, or van	Percent in carpools	Percent using public transportation	Total	Total	Usually worked 35 or more hours per week, 50 to 52 weeks	Total	Percent in labor force	
Hillsborough County—Con.																
Palm River-East Tampa division	15 678	8 150	67.4	60.8	10 516	7.0	9 600	92.6	15.5	1.7	11 157	8 478	6 416	1 496	64.9	1 196
Gibsonton CDP (pt.)	960	493	52.9	50.3	508	7.5	470	87.2	13.0	–	619	457	343	43	72.1	70
Palm River-Clair Mel CDP	9 942	5 125	68.2	60.6	6 759	8.6	6 052	91.7	14.6	1.4	7 072	5 295	4 029	959	59.6	647
Riverview CDP (pt.)	866	448	73.9	66.7	632	5.4	600	93.8	20.3	2.5	664	527	454	95	70.5	90
Tampa city (pt.)	9	–	–	–	–	–	–	–	–	–	–	–	–	–	–	–
Plant City division	46 993	24 364	64.5	53.7	29 988	5.6	28 272	92.3	14.5	.5	32 611	24 192	18 203	3 775	55.9	3 027
Dover CDP	1 833	911	69.2	58.2	1 230	9.5	1 151	85.1	32.8	–	1 342	860	624	221	56.1	135
Plant City city	16 808	9 133	64.0	52.9	10 708	5.4	10 021	93.9	13.6	–	11 519	8 435	6 496	1 605	52.6	1 101
Ruskin division	27 048	14 282	35.3	29.5	9 466	4.4	8 939	90.5	18.5	.2	11 287	7 685	5 281	762	58.8	660
Apollo Beach CDP	5 038	2 556	62.2	54.3	3 105	3.4	2 940	93.5	14.0	.2	3 382	2 560	1 895	171	66.1	201
Ruskin CDP	4 846	2 517	52.7	44.6	2 518	3.9	2 445	91.7	17.9	–	2 759	2 091	1 520	321	56.7	215
Sun City Center CDP	8 315	4 748	7.4	6.1	618	2.6	559	73.9	7.2	–	1 284	544	195	10	100.0	11
Tampa division	389 243	204 310	68.4	61.4	261 984	5.8	246 091	91.1	13.5	2.5	283 311	219 808	163 111	28 142	66.2	24 753
Carrollwood CDP (pt.)	6 031	3 183	69.9	62.7	4 203	3.2	4 024	91.4	6.9	1.1	4 660	3 506	2 619	295	45.4	168
Del Rio CDP	6 345	3 468	74.6	68.7	4 683	6.5	4 350	92.0	14.3	3.2	4 911	3 821	2 671	600	70.8	611
East Lake-Orient Park CDP	4 518	2 383	65.5	57.0	2 945	3.9	2 780	92.0	17.0	1.2	3 150	2 459	1 850	466	67.2	422
Egypt Lake CDP	12 104	6 411	77.2	72.8	9 316	4.3	8 760	94.1	10.3	1.1	9 687	8 122	6 191	925	75.1	696
Lake Magdalene CDP	12 993	6 977	71.5	65.8	9 276	3.9	8 720	93.5	10.9	1.7	9 833	7 949	5 809	700	63.3	634
Lutz CDP	8 022	4 055	71.6	62.1	5 743	2.4	5 542	94.9	10.7	1.2	6 158	5 025	3 739	761	60.1	512
Tampa city (pt.)	221 847	117 408	64.3	57.1	139 025	6.7	130 719	89.1	14.3	3.4	152 982	116 507	86 217	15 564	63.8	13 677
Temple Terrace city (pt.)	13 018	6 950	73.4	65.6	9 514	2.9	9 094	94.3	11.4	.8	10 296	8 192	6 042	1 004	73.7	924
Town 'n' Country CDP	48 496	25 245	75.2	68.5	36 197	4.8	34 067	94.7	12.2	1.1	38 113	31 151	24 288	3 586	71.9	3 209
University West CDP	19 483	9 429	69.6	63.1	13 511	8.2	12 159	87.1	16.0	4.1	14 571	10 215	6 745	1 478	68.7	1 453
West Park CDP	8 139	4 214	73.1	66.1	5 926	5.4	5 526	93.5	15.1	1.4	6 082	4 805	3 408	685	75.6	589
Thonotosassa division	14 934	7 625	66.5	58.5	9 915	6.1	9 067	93.1	14.4	1.4	10 587	7 944	6 165	1 213	65.4	1 136
Tampa city (pt.)	222	120	67.6	40.0	150	6.7	106	88.7	34.0	–	185	114	90	20	50.0	23
Temple Terrace city (pt.)	–	–	–	–	–	–	–	–	–	–	–	–	–	–	–	–
Wimauma-Lithia division	17 329	8 526	64.6	54.3	10 920	6.2	10 336	91.0	20.5	1.2	12 200	8 499	6 253	1 630	53.9	1 214
Wimauma CDP	1 924	950	70.2	57.7	1 268	6.9	1 233	89.7	42.6	2.4	1 484	970	731	183	55.7	189
Holmes County	12 417	6 146	53.1	47.5	6 555	6.7	6 066	91.9	18.6	.3	7 547	5 067	3 884	809	58.2	612
Bonifay division	6 517	3 121	49.5	48.6	3 200	9.1	2 893	90.9	17.8	–	3 855	2 399	1 806	420	53.1	266
Bonifay city	2 092	1 192	51.0	46.0	1 067	9.1	945	91.2	13.5	–	1 246	810	624	124	46.0	61
Esto-Noma division	2 373	1 220	57.8	46.1	1 358	2.7	1 317	92.8	19.2	.8	1 500	1 093	864	119	62.2	130
Esto town	215	113	47.0	40.7	98	2.0	96	100.0	13.5	–	110	82	65	8	50.0	5
Noma town	152	75	59.2	48.0	90	8.9	82	98.8	17.1	–	91	52	36	10	100.0	17
Holmes West division	3 527	1 805	56.6	46.5	1 997	5.8	1 856	92.7	19.5	.4	2 192	1 575	1 214	270	64.4	216
Ponce de Leon town	313	173	51.1	41.6	160	6.9	149	94.0	18.8	–	177	127	111	18	50.0	8
Westville town	202	98	52.0	42.9	105	15.2	87	100.0	32.2	–	121	86	61	18	61.1	11
Indian River County	74 552	38 991	50.7	44.2	37 708	6.6	34 517	93.1	13.0	.1	42 502	31 001	22 627	4 055	65.2	3 404
Fellsmere division	7 077	3 511	48.4	43.7	3 427	6.0	3 169	95.0	21.5	.5	3 915	2 588	1 929	447	72.5	412
Fellsmere city	1 510	725	68.9	60.0	1 040	11.4	910	96.0	37.5	.8	1 320	766	626	177	72.9	176
Sebastian city (pt.)	–	–	–	–	–	–	–	–	–	–	–	–	–	–	–	–
Vero Beach division	67 475	35 480	50.9	44.2	34 281	6.7	31 348	92.9	12.2	.1	38 587	28 413	20 698	3 608	64.3	2 992
Florida Ridge CDP	9 742	5 109	55.0	47.1	5 331	5.4	4 957	94.9	13.7	–	5 940	4 535	3 349	655	62.7	449
Gifford CDP	4 671	2 450	58.5	53.9	2 721	16.1	2 226	88.4	27.2	.3	2 928	1 715	1 144	360	73.1	312
Indian River Shores town	2 217	1 224	22.8	15.8	506	1.8	474	78.9	4.2	.6	750	436	293	14	78.6	11
Orchid town	6	3	100.0	100.0	6	–	6	66.7	33.3	–	6	6	3	2	100.0	5
Roseland CDP	1 332	712	39.2	35.0	522	6.1	466	89.9	6.2	–	545	406	295	17	100.0	23
Sebastian city (pt.)	8 195	4 199	51.3	43.7	4 202	5.7	3 849	97.4	16.1	–	4 594	3 422	2 631	549	62.3	427
South Beach CDP	2 432	1 270	35.1	29.4	854	3.6	818	80.0	4.6	–	1 085	713	523	92	52.2	46
Vero Beach city	14 889	7 829	49.1	42.8	7 295	7.2	6 652	90.6	9.9	.1	8 322	6 120	4 413	627	66.5	618
Vero Beach South CDP	13 642	7 176	60.8	52.8	8 292	4.5	7 794	96.0	7.5	–	9 046	7 232	5 285	872	57.8	652
Wabasso CDP	966	495	46.1	42.0	445	13.0	372	90.3	14.0	–	518	311	208	19	15.8	20
Jackson County	32 562	16 190	53.5	50.4	17 384	5.5	16 195	90.6	16.1	.5	20 033	14 796	11 412	2 235	66.2	1 686
Alford division	2 175	1 134	58.2	49.1	1 265	3.3	1 212	93.6	22.4	–	1 383	993	765	130	51.5	98
Alford town	350	194	46.6	38.7	163	7.4	148	91.2	10.8	–	177	136	106	23	34.8	10
Campbellton division	1 268	668	61.4	51.9	779	4.5	707	94.2	28.9	1.4	798	639	550	105	78.1	91
Campbellton town	184	101	56.0	54.5	103	12.6	87	93.1	27.6	–	99	79	68	9	77.8	7
Jacob City city (pt.)	31	17	38.7	35.3	12	–	10	80.0	20.0	20.0	14	8	8	–	–	–
Cottondale division	2 237	1 210	59.1	51.1	1 316	4.7	1 228	91.9	16.5	.8	1 368	1 025	810	233	59.2	134
Cottondale town	684	383	55.7	47.5	381	4.5	359	85.8	14.2	1.1	415	294	216	74	64.9	46
Jacob City city (pt.)	160	86	46.9	50.0	75	9.3	68	97.1	36.8	2.9	79	51	44	11	81.8	12
Cypress division	3 324	1 808	61.7	55.9	2 052	5.8	1 909	94.8	19.9	–	2 226	1 816	1 435	189	71.4	214
Grand Ridge town	435	225	53.1	45.3	231	6.5	211	93.4	25.1	–	256	185	135	27	51.9	18
Graceville division	3 434	1 930	53.0	43.5	1 814	4.9	1 727	91.7	14.4	–	1 976	1 449	1 099	334	59.9	204
Graceville city	2 009	1 177	50.3	41.3	1 011	6.9	941	88.9	17.3	–	1 139	742	482	223	66.8	164

Table 5. **Employment Status and Journey to Work Characteristics: 1990**—Con.

[Data based on sample and subject to sampling variability, see text. For definitions of terms and meanings of symbols, see text]

State County County Subdivision Place	Persons 16 years and over															Own children under 6 years in families and subfamilies, all parents in household in labor force
			Labor force								Worked in 1989			Females with own children under 6 years		
			Percent in labor force		Civilian labor force		Workers					Worked 40 or more weeks in 1989				
								Means of transportation to work								
	Total	Female	Total	Female	Total	Percent unemployed	Total	Percent using car, truck, or van	Percent in carpools	Percent using public transportation	Total	Total	Usually worked 35 or more hours per week, 50 to 52 weeks	Total	Percent in labor force	
Jackson County—Con.																
Greenwood division	4 120	1 767	45.9	39.0	1 892	5.8	1 753	66.9	10.0	1.8	2 372	1 748	1 150	141	68.1	143
Greenwood town	343	168	60.1	48.8	206	5.8	192	95.3	20.3	–	207	171	142	19	94.7	29
Malone division	2 002	1 063	54.1	49.1	1 084	7.7	978	92.5	24.5	2.1	1 206	879	634	85	67.1	61
Bascom town	43	25	65.1	60.0	28	–	28	85.7	32.1	–	28	26	16	6	100.0	5
Malone town	589	340	59.1	54.4	348	6.0	322	91.0	27.6	–	367	274	209	38	78.9	30
Marianna division	9 270	5 025	58.3	54.2	5 381	6.6	4 989	93.6	11.4	.1	5 979	4 456	3 497	779	69.2	529
Marianna city	4 815	2 747	50.6	47.7	2 428	8.5	2 207	89.9	14.5	.2	2 855	1 933	1 484	342	56.4	216
Sneads division	4 732	1 585	38.1	53.3	1 801	3.7	1 692	94.5	18.9	.1	2 725	1 791	1 472	239	69.5	212
Sneads town	1 380	724	58.2	50.3	803	6.4	723	92.9	20.7	.3	880	644	512	82	47.6	59
Jefferson County	8 380	4 462	59.7	52.1	4 982	5.0	4 689	93.5	30.5	.7	5 414	4 092	2 973	690	63.2	572
Monticello division	5 664	3 076	57.8	49.6	3 250	4.8	3 074	93.9	27.3	.3	3 571	2 673	1 881	468	65.0	382
Monticello city	1 800	970	59.9	53.2	1 078	6.4	1 003	94.2	32.1	–	1 165	852	533	164	87.2	208
Waccissa division	2 716	1 386	63.8	57.6	1 732	5.3	1 615	92.8	36.7	1.5	1 843	1 419	1 092	222	59.5	190
Lafayette County	4 353	1 766	51.1	50.3	2 221	4.5	2 083	88.7	19.7	–	2 697	1 834	1 415	281	62.6	249
Day division	1 388	309	30.5	60.5	423	6.6	384	90.6	8.6	–	806	431	342	38	57.9	32
Mayo division	2 965	1 457	60.7	48.2	1 798	4.0	1 699	88.3	22.2	–	1 891	1 403	1 073	243	63.4	217
Mayo town	685	370	58.5	48.1	401	3.5	384	87.8	32.6	–	464	323	218	68	52.9	36
Lake County	125 541	66 114	49.1	42.3	61 485	5.7	56 934	92.2	15.0	.3	68 685	50 728	36 865	7 215	62.3	5 753
Clermont division	12 687	6 573	61.7	52.7	7 828	3.5	7 387	92.3	16.8	.2	8 531	6 605	4 935	991	62.4	770
Clermont city	5 501	3 018	58.3	49.6	3 207	3.4	3 040	94.0	21.7	–	3 556	2 723	1 957	475	66.3	361
Minneola city	1 171	612	65.8	60.9	769	5.1	698	93.0	14.9	–	814	639	502	85	71.8	93
Montverde town	775	362	59.9	46.7	464	3.2	437	83.1	5.9	–	517	342	238	38	31.6	20
Eustis division	13 835	7 659	50.7	43.2	6 991	6.6	6 427	92.0	12.6	.1	7 752	5 604	3 953	914	64.4	748
Eustis city (pt.)	10 204	5 725	49.6	42.8	5 030	7.5	4 568	91.1	12.6	.2	5 551	4 000	2 792	774	64.7	632
Mount Dora city (pt.)	12	12	100.0	100.0	12	–	12	100.0	–	–	12	7	7	5	100.0	7
Fruitland Park-Lady Lake division	16 743	8 682	37.9	33.4	6 338	4.9	5 923	94.0	12.7	–	7 502	5 476	4 028	729	69.5	689
Fruitland Park city (pt.)	2 029	1 067	59.1	54.1	1 199	3.2	1 146	94.3	15.4	–	1 283	1 014	778	159	75.5	171
Lady Lake town	7 378	3 824	23.3	21.4	1 721	7.3	1 556	93.1	13.6	–	2 483	1 633	1 067	210	67.6	176
Groveland-Mascotte division	7 584	3 519	56.3	53.2	4 267	6.3	3 895	88.9	20.8	.1	4 924	3 525	2 628	652	60.3	527
Groveland city	1 654	884	60.8	54.6	1 005	9.0	889	93.8	17.2	.3	1 082	738	501	198	64.1	151
Mascotte city	1 225	613	67.5	56.3	827	8.5	725	91.2	28.1	.3	900	589	419	139	53.2	120
Howey-in-the-Hills-Okahumpka division	5 653	3 052	36.3	30.2	2 054	4.9	1 946	92.0	15.7	–	2 389	1 586	1 107	230	54.8	172
Hawthorne CDP	1 832	1 045	5.9	5.2	108	–	108	86.1	7.4	–	281	84	38	–	–	–
Howey-in-the-Hills town	593	321	55.0	49.2	326	3.1	312	92.0	9.6	–	340	258	188	43	46.5	26
Yalaha CDP	1 044	522	43.4	35.6	453	2.6	438	90.0	8.0	–	543	374	213	33	21.2	6
Leesburg division	15 495	8 493	52.1	44.5	8 042	7.2	7 329	90.2	15.6	1.0	8 910	6 527	4 393	883	60.4	777
Fruitland Park city (pt.)	47	27	78.7	100.0	37	–	37	100.0	21.6	–	37	29	29	–	–	–
Leesburg city (pt.)	11 696	6 556	54.1	46.5	6 309	7.7	5 687	89.4	14.7	1.2	6 990	5 003	3 319	717	59.3	667
Leesburg East division	13 541	7 142	38.3	33.7	5 184	6.2	4 728	93.5	11.1	–	5 937	4 391	3 167	558	71.3	422
Bossville Park CDP	2 305	1 217	47.8	43.2	1 102	7.0	977	90.9	13.2	–	1 239	977	726	146	84.9	150
Leesburg city (pt.)	122	74	74.6	58.1	91	13.2	79	78.5	–	–	87	57	44	9	100.0	10
Mid Florida Lakes CDP	2 615	1 439	21.2	17.6	555	5.9	514	97.9	16.3	–	645	485	385	42	81.0	29
Silver Lake CDP	1 309	661	63.6	59.6	832	6.7	767	93.7	6.3	–	953	659	458	75	80.0	46
Sunnyside CDP	790	405	66.3	59.5	524	2.7	489	95.9	9.6	–	533	442	339	67	91.0	47
Tavares city (pt.)	–	–	–	–	–	–	–	–	–	–	–	–	–	–	–	–
Mount Dora division	14 000	7 472	55.2	46.0	7 710	6.0	7 166	92.3	15.5	.3	8 412	6 323	4 817	899	55.2	632
Eustis city (pt.)	–	–	–	–	–	–	–	–	–	–	–	–	–	–	–	–
Mount Dora city (pt.)	5 750	3 159	52.1	42.3	2 983	7.5	2 731	91.6	15.0	.9	3 238	2 346	1 678	442	55.2	286
Mount Plymouth CDP	1 544	784	63.3	55.0	978	4.8	921	91.7	19.9	–	1 050	809	654	109	54.1	96
Oakland Park CDP	1 451	812	45.1	37.9	655	6.9	610	98.7	15.4	–	786	571	434	100	63.0	63
Tavares division	11 794	6 266	42.5	38.3	4 993	6.1	4 661	91.5	14.5	–	5 546	4 120	3 132	514	63.4	366
Astatula town	771	394	58.2	52.3	449	5.3	417	96.9	18.0	–	475	371	292	55	45.5	25
Eustis city (pt.)	57	24	50.9	62.5	29	–	29	100.0	–	–	29	21	7	–	–	–
Mount Dora city (pt.)	–	–	–	–	–	–	–	–	–	–	–	–	–	–	–	–
Tavares city (pt.)	6 427	3 536	37.4	32.1	2 403	4.6	2 276	89.9	12.0	–	2 677	1 934	1 528	258	62.0	184
Umatilla division	14 209	7 256	56.9	47.5	8 078	5.5	7 472	94.3	15.8	.7	8 782	6 571	4 705	845	60.5	650
Astor CDP	1 033	508	53.0	49.6	547	4.2	524	96.9	4.0	–	539	409	332	26	100.0	50
Eustis city (pt.)	98	47	26.5	27.7	26	–	26	100.0	–	–	26	26	26	–	–	–
Umatilla city	1 916	1 042	55.9	46.9	1 071	6.6	986	94.5	15.7	–	1 190	911	684	117	76.1	111
Lee County	276 143	144 535	54.8	48.4	151 192	4.4	141 966	92.7	15.3	.9	167 043	125 475	90 565	15 536	65.5	13 992
Boca Grande division	812	407	56.9	46.4	462	1.1	450	61.3	8.4	–	523	356	267	17	47.1	8
Bonita Springs division	31 007	15 862	56.9	50.4	17 605	3.1	16 733	93.6	13.2	1.2	19 568	15 042	10 728	1 847	73.4	1 816
Bonita Springs CDP	11 560	5 861	53.9	46.5	6 202	4.1	5 863	94.7	16.6	.1	6 766	5 067	3 687	523	73.2	540
Estero CDP	2 982	1 589	34.2	27.1	1 019	.6	979	86.6	13.5	4.1	1 268	823	542	84	79.8	91
Forest Island Park CDP (pt.)	3 588	1 846	56.0	50.4	1 999	2.6	1 916	96.0	9.1	–	2 185	1 832	1 198	156	71.2	151

Table 5. **Employment Status and Journey to Work Characteristics: 1990**—Con.

[Data based on sample and subject to sampling variability, see text. For definitions of terms and meanings of symbols, see text]

State County County Subdivision Place	Persons 16 years and over															Own children under 6 years in families and subfamilies, all parents in household in labor force
			Labor force								Worked in 1989			Females with own children under 6 years		
			Percent in labor force		Civilian labor force		Workers					Worked 40 or more weeks in 1989				
								Means of transportation to work								
	Total	Female	Total	Female	Total	Percent unemployed	Total	Percent using car, truck, or van	Percent in carpools	Percent using public transportation	Total	Total	Usually worked 35 or more hours per week, 50 to 52 weeks	Total	Percent in labor force	
Lee County—Con.																
Bonita Springs division—Con.																
San Carlos Park CDP	8 808	4 580	74.1	68.7	6 530	2.7	6 213	96.3	12.1	.4	7 092	5 768	4 349	953	75.2	931
Cape Coral division	69 853	36 644	55.0	49.1	38 366	4.2	36 142	95.5	13.8	.4	41 957	32 112	23 124	4 305	64.5	3 611
Cape Coral city (pt.)	60 417	31 697	57.2	51.0	34 493	4.4	32 444	95.7	14.1	.4	37 474	28 737	20 724	3 971	65.3	3 364
Fort Myers city (pt.)	–	–	–	–	–	–	–	–	–	–	–	–	–	–	–	–
Lochmoor Waterway Estates CDP (pt.)	3 268	1 686	59.6	55.3	1 949	1.0	1 917	97.0	10.1	.4	2 152	1 749	1 319	204	55.9	133
North Fort Myers CDP (pt.)	5 226	2 802	27.4	24.6	1 431	5.2	1 288	90.8	13.1	1.5	1 740	1 213	767	64	73.4	76
Estero Island division	7 154	3 648	41.5	36.9	2 953	7.2	2 712	84.2	13.5	–	3 500	2 335	1 528	139	67.6	160
Fort Myers Beach CDP (pt.)	6 264	3 188	43.4	38.5	2 705	7.6	2 470	84.6	14.1	–	3 170	2 100	1 398	139	67.6	160
Fort Myers division	94 476	50 055	58.0	50.7	54 697	5.1	51 104	91.3	16.3	1.3	59 682	44 857	32 455	5 602	63.7	5 018
Cypress Lake CDP	9 197	5 138	55.1	49.6	5 038	5.4	4 741	94.8	10.6	.2	5 552	4 413	3 220	398	54.8	276
Forest Island Park CDP (pt.)	1 785	1 007	18.3	14.8	327	5.5	284	94.0	8.8	–	396	234	86	13	100.0	10
Fort Myers city (pt.)	34 639	18 034	63.1	56.6	21 855	6.3	20 172	88.5	18.7	2.3	23 829	17 581	12 721	2 659	66.2	2 568
Fort Myers Beach CDP (pt.)	2 425	1 262	41.6	28.1	1 010	4.7	947	86.3	20.3	2.6	1 106	783	510	21	28.6	9
Iona CDP	8 608	4 579	49.3	43.0	4 246	3.9	4 005	92.6	12.9	1.5	4 719	3 536	2 585	294	59.2	208
McGregor CDP	5 630	2 940	54.6	47.8	3 072	3.5	2 944	94.4	7.8	–	3 529	2 690	2 118	191	51.8	156
Morse Shores CDP (pt.)	2 859	1 505	62.6	54.9	1 791	6.1	1 643	95.6	17.8	.5	1 898	1 426	1 011	144	83.3	172
Page Park-Pine Manor CDP	3 933	1 926	67.9	53.7	2 662	4.1	2 526	91.5	24.7	.6	2 772	2 223	1 590	359	59.6	358
Punta Rassa CDP	1 516	973	17.4	13.1	264	2.7	257	94.6	15.2	–	319	246	156	4	100.0	5
Tice CDP	3 044	1 536	63.6	56.3	1 937	4.6	1 784	92.9	26.5	.6	2 063	1 562	1 138	232	49.1	157
Villas CDP	8 687	4 730	60.2	53.7	5 231	2.4	5 024	94.4	10.6	.1	5 664	4 480	3 361	413	64.2	299
Whiskey Creek CDP	4 292	2 315	48.8	41.5	2 093	1.8	2 033	96.2	10.3	–	2 478	1 795	1 203	212	63.2	127
Fort Myers Shores division	8 837	4 515	63.8	58.0	5 629	3.3	5 332	94.0	17.6	.9	6 142	4 625	3 498	613	69.8	575
Alva CDP	813	429	43.9	38.9	357	7.3	327	93.9	16.2	–	392	239	184	26	100.0	26
Fort Myers Shores CDP	4 122	2 142	70.8	64.8	2 912	2.3	2 783	95.4	19.7	.9	3 188	2 464	1 849	270	70.4	232
Morse Shores CDP (pt.)	385	212	8.8	9.0	34	–	34	44.1	–	–	59	26	9	–	–	–
Lehigh Acres division	24 235	12 727	54.1	47.6	13 114	3.1	12 480	94.8	17.0	1.0	14 793	11 138	8 304	1 593	69.4	1 483
Fort Myers city (pt.)	81	12	91.4	41.7	74	–	74	28.4	6.8	71.6	74	21	8	–	–	–
Lehigh Acres CDP	11 665	6 507	41.8	36.8	4 875	3.6	4 619	95.0	18.9	1.1	5 636	4 026	2 839	543	68.9	456
North Fort Myers division	27 794	14 547	46.7	41.0	12 934	5.7	11 998	93.2	17.5	.9	14 567	10 770	7 784	1 097	57.2	1 030
Cape Coral city (pt.)	–	–	–	–	–	–	–	–	–	–	–	–	–	–	–	–
Fort Myers city (pt.)	83	40	61.4	50.0	51	–	51	100.0	21.6	–	61	40	40	–	–	–
Lochmoor Waterway Estates CDP (pt.)	105	66	35.2	25.8	37	–	37	100.0	–	–	28	20	11	–	–	–
North Fort Myers CDP (pt.)	21 517	11 415	41.5	37.2	8 924	5.2	8 321	93.9	17.6	.7	10 175	7 434	5 288	612	60.3	651
Suncoast Estates CDP	3 373	1 645	60.2	49.8	2 016	8.5	1 822	92.6	20.3	.7	2 261	1 668	1 269	281	59.4	266
Pine Island division	6 544	3 255	40.1	34.7	2 609	7.4	2 330	90.1	18.6	–	3 069	1 913	1 309	192	62.5	165
St. James City CDP	1 807	933	23.3	17.7	408	11.3	346	76.6	18.5	–	613	309	183	43	48.8	38
Sanibel Island division	5 431	2 875	52.0	46.3	2 823	2.1	2 685	76.5	7.9	.5	3 242	2 327	1 568	131	66.4	126
Sanibel city	4 943	2 603	50.8	45.0	2 512	2.1	2 380	80.9	8.3	.4	2 915	2 054	1 360	118	67.8	119
Leon County	153 593	80 824	70.6	66.2	107 966	4.5	101 343	91.2	14.5	2.0	122 988	88 719	63 026	10 749	72.3	9 833
Tallahassee division	102 332	54 604	68.4	64.5	69 718	5.4	64 632	88.5	13.9	2.9	82 404	55 323	36 963	6 144	73.7	5 785
Tallahassee city (pt.)	88 577	47 338	66.8	63.2	58 883	6.0	54 100	87.3	13.8	3.3	71 183	45 906	29 774	4 878	72.8	4 583
Tallahassee East division	13 284	6 632	68.4	68.8	9 061	2.5	8 737	96.2	16.3	1.3	9 941	8 164	6 327	1 014	71.3	903
Tallahassee city (pt.)	3 559	1 541	48.6	61.6	1 723	4.5	1 615	97.1	9.3	1.7	2 334	1 763	1 266	176	80.1	202
Tallahassee Northeast division	19 273	9 994	77.7	70.2	14 919	2.5	14 448	95.6	12.6	.3	15 765	12 907	9 863	1 788	69.3	1 443
Tallahassee city (pt.)	10 895	5 700	76.3	69.0	8 299	2.9	8 016	94.7	11.9	.6	8 846	7 197	5 393	775	67.1	628
Tallahassee Northwest division	5 927	3 051	80.3	71.3	4 750	3.4	4 486	95.5	16.5	–	4 970	4 136	3 125	696	71.1	581
Tallahassee city (pt.)	74	41	100.0	100.0	74	–	74	100.0	32.4	–	65	65	24	–	–	–
Tallahassee Southeast division	6 783	3 538	77.3	71.5	5 242	2.9	4 980	96.5	20.5	.1	5 335	4 477	3 624	585	77.1	635
Tallahassee city (pt.)	358	210	68.7	66.2	246	4.9	210	97.6	1.9	–	255	182	175	3	100.0	3
Woodville CDP	2 018	1 032	73.3	66.4	1 480	2.8	1 412	93.6	24.8	–	1 500	1 243	967	164	60.4	159
Tallahassee Southwest division	5 994	3 005	71.8	64.9	4 276	4.0	4 060	96.5	17.9	–	4 573	3 712	3 124	522	62.8	486
Tallahassee city (pt.)	17	8	100.0	100.0	17	–	17	100.0	–	–	17	17	17	8	100.0	8
Levy County	20 399	10 844	50.6	43.5	10 282	6.2	9 459	92.0	18.0	.4	11 580	8 192	6 290	1 335	46.7	866
Cedar Key-Yankeetown division	4 310	2 294	43.7	36.4	1 882	6.3	1 748	87.5	17.6	.5	2 224	1 519	1 085	222	41.0	121
Cedar Key city	561	295	53.1	48.5	298	.7	287	70.4	10.8	–	326	239	146	19	57.9	13
Inglis town	1 020	530	41.0	34.3	418	11.5	366	89.9	11.2	1.9	442	285	222	53	56.6	38
Otter Creek town (pt.)	107	52	44.9	44.2	48	6.3	43	81.4	11.6	4.7	64	37	25	3	33.3	1
Yankeetown town	562	275	37.9	31.3	213	5.6	201	93.5	18.4	–	248	169	125	19	26.3	12
Chiefland division	6 423	3 365	50.8	44.2	3 248	6.4	2 976	94.8	18.2	.4	3 618	2 612	2 035	455	47.3	291
Chiefland city	1 375	790	52.6	44.6	718	8.1	661	89.9	24.2	–	761	567	393	154	51.9	99
Fanning Springs city (pt.)	186	97	40.3	38.1	75	13.3	61	100.0	11.5	–	75	51	35	13	38.5	4
Otter Creek town (pt.)	–	–	–	–	–	–	–	–	–	–	–	–	–	–	–	–
Williston-Bronson division	9 666	5 185	53.6	46.3	5 152	6.0	4 735	91.8	18.0	.3	5 738	4 061	3 170	658	48.3	454
Bronson town	617	322	57.9	55.0	355	8.5	314	87.6	11.5	1.3	387	258	193	53	60.4	56
Williston city	1 695	961	52.7	43.1	884	1.6	848	86.7	22.6	–	1 028	744	577	83	39.8	31

Table 5. **Employment Status and Journey to Work Characteristics: 1990**—Con.

[Data based on sample and subject to sampling variability, see text. For definitions of terms and meanings of symbols, see text]

State County County Subdivision Place	Persons 16 years and over															Own children under 6 years in families and subfamilies, all parents in household in labor force
			Labor force								Worked in 1989			Females with own children under 6 years		
			Percent in labor force		Civilian labor force		Workers					Worked 40 or more weeks in 1989				
								Means of transportation to work								
	Total	Female	Total	Female	Total	Percent unemployed	Total	Percent using car, truck, or van	Percent in carpools	Percent using public transportation	Total	Total	Usually worked 35 or more hours per week, 50 to 52 weeks	Total	Percent in labor force	
Liberty County	4 392	1 795	47.7	49.8	2 097	3.5	1 996	92.6	26.4	.2	2 710	1 838	1 477	259	60.6	225
East Liberty division	1 083	533	62.1	49.3	673	2.4	649	93.5	26.5	–	722	573	484	68	27.9	45
West Liberty division	3 309	1 262	43.0	50.0	1 424	4.0	1 347	92.1	26.3	.3	1 988	1 265	993	191	72.3	180
Bristol city	711	382	59.9	46.6	426	4.2	401	91.0	17.2	–	478	349	265	55	50.9	31
Madison County	12 532	6 146	52.6	48.8	6 565	6.7	5 986	90.4	23.0	.6	7 769	5 377	4 261	1 005	53.5	688
Greenville division	2 278	1 313	53.2	43.1	1 207	5.0	1 125	93.2	31.6	.7	1 318	945	789	283	49.5	197
Greenville town	623	388	48.0	36.3	295	6.4	269	89.2	38.3	–	327	231	192	85	43.5	53
Madison division	10 254	4 833	52.5	50.4	5 358	7.1	4 861	89.8	21.0	.6	6 451	4 432	3 472	722	55.1	491
Lee town	233	134	53.2	38.8	124	8.1	114	90.4	9.6	1.8	159	106	75	20	45.0	4
Madison city	2 538	1 391	47.5	37.7	1 196	9.0	1 077	88.8	24.9	–	1 422	939	743	246	56.1	159
Manatee County	174 852	93 867	52.7	45.9	92 061	4.9	85 943	92.6	13.6	.7	101 776	75 986	54 705	9 906	66.8	9 313
Bradenton division	143 467	77 561	51.7	45.0	73 993	5.0	68 977	92.8	13.2	.6	82 019	61 287	43 947	7 793	66.8	7 165
Anna Maria city	1 522	807	49.3	43.6	748	4.0	705	83.7	9.6	.4	832	612	424	54	53.7	30
Bayshore Gardens CDP	14 598	8 086	51.7	43.7	7 534	5.3	7 062	95.0	13.0	.3	8 169	6 277	4 432	779	58.5	581
Bradenton city (pt.)	33 984	18 680	53.2	46.5	18 027	5.7	16 686	91.8	16.9	1.5	19 759	14 722	10 503	2 005	63.1	1 802
Bradenton Beach city	1 470	732	66.2	61.1	970	6.7	883	90.6	16.3	.3	1 056	773	491	93	79.6	74
Cortez CDP	4 199	2 268	32.5	27.2	1 335	5.2	1 290	91.1	11.2	–	1 712	1 262	852	43	–	–
Ellenton CDP	2 236	1 190	46.8	40.5	1 044	3.2	1 001	96.2	12.0	–	1 191	890	619	111	74.8	106
Holmes Beach city	4 258	2 278	46.1	38.9	1 964	4.3	1 795	86.8	6.9	.4	2 288	1 684	1 138	169	37.3	93
Longboat Key town (pt.)	2 416	1 330	31.3	25.9	755	6.9	689	84.6	11.2	1.3	1 027	714	510	40	55.0	21
Samoset CDP	2 230	1 157	70.9	61.5	1 580	7.8	1 410	92.8	19.9	1.8	1 589	1 204	913	161	70.2	180
South Bradenton CDP	17 748	9 884	50.1	43.7	8 894	5.1	8 261	91.6	13.0	.4	9 798	7 059	5 139	870	71.0	789
West Bradenton CDP	3 624	1 895	61.6	51.2	2 231	2.9	2 120	93.0	9.0	–	2 409	1 986	1 452	248	57.7	174
West Samoset CDP	2 728	1 416	66.2	60.9	1 806	5.0	1 667	91.5	16.5	.5	1 939	1 408	1 066	293	87.7	395
Whitfield CDP	2 689	1 431	60.7	51.7	1 624	6.7	1 509	95.9	3.4	–	1 714	1 418	1 036	133	85.7	156
Myakka division	10 084	5 172	63.5	54.4	6 394	2.9	6 028	93.2	11.3	.3	6 856	5 403	4 206	819	66.5	684
Bradenton city (pt.)	2 120	1 127	52.2	49.3	1 106	3.3	1 047	99.3	9.5	.7	1 243	1 015	721	55	80.0	37
Palmetto division	17 757	9 361	53.0	47.0	9 382	5.2	8 761	92.1	18.7	1.4	10 422	7 385	5 198	1 010	70.6	1 241
Memphis CDP	5 054	2 689	62.3	56.9	3 127	5.6	2 927	94.1	22.1	1.4	3 310	2 487	1 734	345	78.8	564
Palmetto city	7 199	3 868	56.0	48.6	4 027	5.1	3 759	89.1	18.4	2.2	4 334	3 104	2 205	498	70.5	561
Parrish division	3 544	1 773	64.7	55.0	2 292	3.4	2 177	87.8	13.4	.3	2 479	1 911	1 354	284	54.2	223
Marion County	156 490	82 583	51.4	45.2	80 308	6.7	73 522	93.6	15.4	.2	89 064	65 289	46 999	10 412	58.2	7 776
Belleview division	34 075	17 912	47.3	41.1	16 083	7.4	14 629	93.9	16.9	.1	17 895	12 802	9 322	2 016	61.6	1 551
Belleview city	2 189	1 171	47.5	38.4	1 039	6.4	958	87.8	18.4	–	1 129	832	622	120	60.8	127
Silver Springs Shores CDP (pt.)	–	–	–	–	–	–	–	–	–	–	–	–	–	–	–	–
Dunnellon division	6 135	3 265	36.1	30.6	2 217	7.3	2 029	94.1	13.8	.9	2 579	1 825	1 261	253	58.5	203
Dunnellon city	1 362	775	44.3	40.0	604	3.8	568	95.1	16.5	.7	674	496	358	72	75.0	78
East Marion division	12 694	6 477	45.9	39.7	5 802	7.4	5 242	94.7	21.4	–	6 717	4 733	3 362	720	51.7	388
Fellowship division	9 993	5 230	40.5	34.7	4 029	7.1	3 670	91.3	10.7	.7	4 536	3 115	2 283	424	61.3	332
Fort McCoy-Anthony division	10 279	4 918	45.5	44.0	4 676	8.5	4 189	93.1	13.7	–	5 678	4 028	3 024	679	56.6	503
Ocala division	75 135	40 451	56.8	49.8	42 670	6.1	39 320	94.3	14.1	.2	46 496	34 939	24 843	5 560	57.7	4 340
Ocala city	33 259	18 268	55.9	48.6	18 574	7.1	16 915	92.6	14.0	.3	20 310	15 032	10 329	2 345	53.8	1 714
Silver Springs Shores CDP (pt.)	5 263	2 938	41.6	36.0	2 191	10.5	1 905	98.1	17.4	–	2 532	1 783	1 163	351	60.1	265
Reddick-McIntosh division	8 179	4 330	59.1	53.0	4 831	5.8	4 443	87.0	20.2	.1	5 163	3 847	2 904	760	58.6	459
McIntosh town	382	216	45.3	42.6	173	4.0	166	89.2	9.0	–	180	147	114	19	36.8	7
Reddick town	378	204	54.5	51.0	206	10.2	182	96.2	12.6	–	225	147	114	30	50.0	22
Martin County	85 078	43 713	50.8	43.1	43 191	4.6	40 610	93.0	12.9	.4	48 932	36 246	26 510	4 194	60.7	3 358
Indiantown division	9 357	3 768	55.0	52.9	5 148	6.6	4 776	92.9	24.7	1.2	6 106	4 391	3 276	533	55.2	469
Indiantown CDP	3 430	1 546	64.7	54.4	2 219	9.2	2 014	89.7	34.0	2.8	2 317	1 483	1 184	247	59.9	214
Port Salerno-Hobe Sound division	39 501	20 762	49.7	42.3	19 617	4.1	18 441	92.5	12.3	.4	21 991	16 416	12 058	1 939	63.3	1 570
Hobe Sound CDP	9 841	5 197	48.1	42.0	4 732	3.8	4 431	92.3	8.6	1.3	5 350	3 996	2 861	415	63.1	383
Jupiter Island town	518	270	33.2	22.2	172	–	168	56.0	13.1	–	234	167	119	9	44.4	4
Palm City CDP (pt.)	–	–	–	–	–	–	–	–	–	–	–	–	–	–	–	–
Port Salerno CDP	6 453	3 357	57.1	51.9	3 684	5.5	3 414	93.9	16.9	–	3 998	2 962	2 220	399	78.2	398
Stuart city (pt.)	2 097	1 132	44.1	34.0	925	5.2	866	96.5	6.9	–	1 032	839	617	41	34.1	22
Stuart division	36 220	19 183	50.9	42.2	18 426	4.6	17 393	93.6	10.3	.2	20 835	15 439	11 176	1 722	59.4	1 319
Jensen Beach CDP	8 247	4 289	55.5	48.2	4 571	4.6	4 324	94.2	10.4	.1	5 052	3 809	2 808	389	64.3	328
North River Shores CDP	2 759	1 503	48.0	39.5	1 323	6.6	1 221	95.9	8.4	–	1 499	1 034	724	146	61.0	105
Ocean Breeze Park town	530	316	12.1	10.1	64	15.6	48	75.0	10.4	–	100	61	27	3	100.0	8
Palm City CDP (pt.)	3 126	1 578	63.4	51.0	1 981	5.8	1 859	93.3	10.4	–	2 221	1 736	1 278	250	59.2	199
Rio CDP	888	440	59.6	43.9	529	5.7	499	90.8	10.4	–	548	481	427	45	13.3	15
Sewall's Point town	1 319	676	57.1	46.2	753	2.5	722	94.9	7.9	–	854	618	445	74	45.9	48
Stuart city (pt.)	8 263	4 591	50.1	44.4	4 123	4.9	3 886	92.2	12.9	–	4 648	3 308	2 425	333	64.3	325

Table 5. Employment Status and Journey to Work Characteristics: 1990—Con.

[Data based on sample and subject to sampling variability, see text. For definitions of terms and meanings of symbols, see text]

State County County Subdivision Place	Persons 16 years and over															Own children under 6 years in families and subfamilies, all parents in household in labor force
			Labor force								Worked in 1989			Females with own children under 6 years		
			Percent in labor force		Civilian labor force		Workers					Worked 40 or more weeks in 1989				
								Means of transportation to work								
	Total	Female	Total	Female	Total	Percent unemployed	Total	Percent using car, truck, or van	Percent in carpools	Percent using public transportation	Total	Total	Usually worked 35 or more hours per week, 50 to 52 weeks	Total	Percent in labor force	
Monroe County	65 861	31 126	65.7	58.4	40 232	3.3	40 907	77.5	15.4	1.1	46 847	35 742	25 317	3 564	64.6	3 087
Cape Sable division	259	78	84.2	100.0	218	10.1	196	43.4	26.5	–	252	126	62	22	100.0	14
Key West division	26 613	12 050	74.6	65.8	17 023	3.2	18 908	73.3	15.4	1.8	20 841	16 563	11 971	1 774	68.3	1 675
Big Coppitt Key CDP	2 029	956	75.7	72.6	1 454	1.4	1 503	95.2	20.6	–	1 603	1 259	859	102	67.6	93
Key West city	20 364	9 379	73.7	64.7	12 953	3.3	14 259	69.3	13.4	2.0	15 920	12 641	9 190	1 435	67.8	1 350
Stock Island CDP	2 746	1 259	76.5	67.8	2 009	4.2	1 980	79.5	23.0	2.8	2 122	1 569	1 090	212	68.4	186
Lower Keys division	8 898	4 276	57.6	52.3	4 997	1.9	4 892	84.6	17.5	–	5 885	4 313	3 021	487	65.1	369
Big Pine Key CDP	3 594	1 709	54.5	52.8	1 952	2.4	1 837	82.7	18.9	–	2 399	1 822	1 184	242	75.2	197
Cudjoe Key CDP	1 519	765	50.6	42.7	731	1.5	749	90.8	19.4	–	850	592	424	39	46.2	37
Middle Keys division	11 043	5 387	56.4	49.4	6 167	3.3	5 833	77.2	18.9	.8	6 929	4 958	3 621	501	54.5	363
Key Colony Beach city	903	493	42.0	39.8	379	–	353	85.3	6.5	–	504	338	235	19	36.8	14
Layton city	178	88	67.4	56.8	117	–	115	74.8	25.2	2.6	137	108	81	6	100.0	8
Marathon CDP	7 408	3 583	59.0	52.7	4 358	3.9	4 094	79.7	17.8	.8	4 822	3 400	2 520	375	55.7	279
Upper Keys division	19 048	9 335	62.3	56.4	11 827	3.9	11 078	82.3	12.5	.6	12 940	9 782	6 642	780	61.2	666
Islamorada CDP	1 152	490	74.0	70.4	845	1.2	823	69.1	11.4	.7	891	723	503	32	100.0	29
Key Largo CDP	9 708	4 795	62.7	57.2	6 071	3.9	5 681	85.8	14.3	.6	6 619	5 087	3 430	414	58.9	357
North Key Largo CDP	1 374	701	42.9	31.2	590	1.2	569	57.8	13.5	1.2	717	474	312	23	69.6	19
Plantation Key CDP	3 762	1 891	65.3	60.4	2 458	6.0	2 222	83.1	10.7	.5	2 672	1 907	1 217	145	55.2	125
Tavernier CDP	2 006	977	66.5	58.3	1 333	4.0	1 261	83.7	11.0	.6	1 355	1 141	857	144	57.6	104
Nassau County	33 354	17 008	65.2	53.8	21 457	6.2	19 840	94.3	16.9	.4	23 330	17 401	13 175	2 799	53.3	1 901
Callahan-Hilliard division	12 722	6 552	63.5	52.0	8 024	7.4	7 256	95.4	16.3	.1	8 726	6 575	5 126	1 222	51.0	757
Callahan town	713	408	56.2	46.1	397	4.3	379	88.7	19.5	–	451	323	256	78	50.0	44
Hilliard town	1 262	685	60.7	52.3	764	13.9	640	93.9	21.6	–	813	560	450	121	59.5	98
Nassau Village-Ratliff CDP	2 965	1 499	69.9	59.0	2 062	6.4	1 921	97.6	12.5	–	2 134	1 729	1 322	346	57.2	205
Fernandina Beach division	11 614	6 083	65.3	54.3	7 446	5.0	7 062	92.1	15.4	.8	8 219	6 136	4 600	782	59.8	617
Fernandina Beach city	6 992	3 675	63.9	52.3	4 367	4.5	4 204	92.5	14.8	.5	4 824	3 591	2 746	464	55.4	331
Yulee division	9 018	4 373	67.3	55.9	5 987	5.9	5 522	95.9	19.6	.4	6 385	4 690	3 449	795	50.4	527
Yulee CDP	5 104	2 482	71.0	62.3	3 544	6.4	3 284	96.0	18.2	.2	3 682	2 686	1 973	397	53.4	322
Okaloosa County	110 501	54 807	68.3	59.4	62 371	6.1	70 743	93.1	13.1	.3	81 334	63 039	48 087	9 314	59.8	7 276
Baker division	3 995	2 051	57.5	50.5	2 273	7.0	2 096	94.8	26.6	.6	2 484	1 899	1 499	292	58.2	204
Crestview division	16 101	8 423	62.0	53.8	9 125	7.3	9 186	93.8	19.2	.6	10 911	7 876	6 104	1 486	61.6	1 142
Crestview city	7 359	3 983	58.3	51.2	4 031	8.9	3 870	92.9	21.7	.5	4 801	3 231	2 339	762	59.1	558
Eglin division	9 400	3 057	68.8	59.6	1 744	12.0	6 142	84.4	13.4	1.4	7 758	6 168	4 755	1 472	46.1	950
Eglin AFB CDP	4 809	2 456	75.2	55.1	1 548	12.5	3 367	90.9	8.8	.5	3 854	2 986	2 382	1 330	46.6	842
Fort Walton Beach city (pt.)	–	–	–	–	–	–	–	–	–	–	–	–	–	–	–	–
Niceville city (pt.)	–	–	–	–	–	–	–	–	–	–	–	–	–	–	–	–
Fort Walton Beach division	59 969	30 732	70.8	62.3	37 320	5.4	39 911	93.9	11.4	.1	44 972	34 951	26 411	4 465	65.9	3 781
Cinco Bayou town	295	145	69.8	60.7	181	2.8	196	87.8	12.8	–	218	184	141	10	70.0	9
Destin city	6 550	3 355	66.6	59.6	4 251	2.8	4 163	90.2	7.5	.2	4 629	3 518	2 727	479	72.4	395
Fort Walton Beach city (pt.)	16 997	8 804	68.9	62.4	10 371	5.5	10 963	94.1	11.6	.1	12 286	9 700	7 231	1 220	71.5	1 057
Lake Lorraine CDP	5 209	2 653	75.9	68.2	3 296	4.2	3 789	95.8	9.9	–	4 215	3 083	2 492	455	70.8	366
Mary Esther city	3 207	1 657	75.2	64.0	2 198	5.0	2 262	96.4	11.6	.6	2 549	1 970	1 451	220	62.3	214
Ocean City CDP	4 478	2 284	72.4	66.2	2 881	5.5	3 044	89.1	7.1	.4	3 435	2 735	2 068	267	64.8	233
Shalimar town	305	148	69.2	60.1	188	1.1	207	94.2	6.8	–	231	199	135	10	70.0	8
Wright CDP	14 595	7 610	73.5	63.4	9 258	6.9	9 998	94.7	13.6	.1	11 303	8 928	6 729	1 257	63.2	1 129
Laurel Hill division	1 267	625	56.3	40.2	693	4.0	682	91.6	31.5	–	765	602	478	88	35.2	35
Laurel Hill city	418	221	47.4	36.7	197	9.6	176	93.8	43.2	–	238	172	136	45	46.7	24
Niceville-Valparaiso division	19 769	9 919	68.7	58.0	11 216	6.6	12 726	93.8	10.9	.2	14 444	11 543	8 840	1 511	55.5	1 164
Niceville city (pt.)	8 098	4 077	70.3	59.9	4 934	6.7	5 305	94.9	11.6	.4	6 044	4 942	3 764	553	65.3	474
Valparaiso city	3 567	1 778	72.2	60.3	2 027	6.5	2 421	91.8	10.7	.4	2 733	2 179	1 632	353	48.2	211
Okeechobee County	22 427	11 034	57.1	47.2	12 795	5.5	11 842	91.6	25.7	1.7	13 906	10 044	7 146	1 729	59.7	1 421
North Okeechobee division	3 274	1 537	64.5	54.4	2 111	4.8	1 977	89.3	19.7	.4	2 259	1 650	1 250	269	58.7	217
Okeechobee division	19 153	9 497	55.8	46.0	10 684	5.7	9 865	92.1	27.0	1.9	11 647	8 394	5 896	1 460	59.9	1 204
Cypress Quarters CDP	947	521	58.1	53.0	550	5.3	480	90.4	23.1	2.1	647	453	301	100	54.0	86
Okeechobee city	3 732	1 928	55.2	45.6	2 059	5.3	1 911	92.1	17.0	3.0	2 398	1 748	1 330	328	49.1	228
Taylor Creek CDP	3 556	1 815	43.2	35.9	1 537	3.8	1 461	90.6	27.9	1.6	1 727	1 113	788	106	79.2	107
Orange County	532 513	270 891	71.6	63.5	368 572	4.8	356 271	89.8	13.4	2.2	403 830	314 396	233 267	41 040	64.6	34 918
Apopka division	37 803	19 425	67.0	58.4	25 248	5.6	23 410	91.9	16.8	.6	26 525	20 919	15 700	3 310	59.6	2 716
Apopka city	10 308	5 401	70.5	62.8	7 272	4.6	6 764	94.6	16.5	.4	7 580	6 266	4 599	985	62.6	822
South Apopka CDP	4 167	2 294	65.0	58.1	2 707	7.4	2 475	89.6	26.9	2.2	2 816	1 925	1 481	407	65.4	454
East Orange division	7 977	3 868	66.4	56.7	5 255	6.1	4 870	93.2	21.6	.6	5 747	4 432	3 419	707	52.5	466
Bithlo CDP	3 517	1 715	66.3	56.3	2 303	8.9	2 055	94.6	27.8	.5	2 474	1 800	1 396	322	43.2	168
Orlando division	337 002	171 890	71.3	63.0	228 399	4.9	224 150	87.4	13.5	2.6	254 995	197 453	145 413	24 420	65.7	21 149
Azalea Park CDP	7 025	3 633	72.3	65.5	4 991	5.0	4 744	93.8	15.5	2.9	5 236	4 220	3 146	412	72.8	473
Belle Isle city	4 246	2 086	66.0	53.0	2 804	4.1	2 634	91.4	6.8	–	3 006	2 476	1 796	271	51.3	163
Conway CDP	10 399	5 440	72.1	64.1	7 429	4.9	6 983	94.7	9.5	1.2	7 950	6 379	4 816	625	67.5	643

Table 5. **Employment Status and Journey to Work Characteristics: 1990**—Con.

[Data based on sample and subject to sampling variability, see text. For definitions of terms and meanings of symbols, see text]

State County County Subdivision Place	Persons 16 years and over															Own children under 6 years in families and subfamilies, all parents in household in labor force
			Labor force								Worked in 1989			Females with own children under 6 years		
			Percent in labor force		Civilian labor force		Workers					Worked 40 or more weeks in 1989				
								Means of transportation to work								
	Total	Female	Total	Female	Total	Percent unemployed	Total	Percent using car, truck, or van	Percent in carpools	Percent using public transportation	Total	Total	Usually worked 35 or more hours per week, 50 to 52 weeks	Total	Percent in labor force	
Orange County—Con.																
Orlando division—Con.																
Eatonville town	1 515	837	67.9	64.0	1 028	9.2	933	83.6	28.9	10.3	1 082	758	531	159	87.4	192
Edgewood city	921	471	70.2	62.2	647	3.1	607	97.7	10.2	–	692	573	412	34	55.9	31
Fairview Shores CDP	10 678	5 705	66.6	58.3	7 105	3.5	6 659	89.4	13.4	2.5	7 459	5 990	4 271	688	70.1	605
Goldenrod CDP (pt.)	2 922	1 462	75.8	69.7	2 154	4.8	2 041	91.7	10.1	1.2	2 382	1 830	1 268	189	61.4	138
Holden Heights CDP	3 692	1 915	62.8	53.8	2 312	5.6	2 088	89.3	10.5	2.8	2 395	1 863	1 414	242	69.0	219
Lockhart CDP	8 512	4 445	75.1	69.0	6 379	6.1	5 895	93.8	19.2	.9	6 664	5 147	3 812	882	66.2	751
Maitland city	7 341	3 884	63.9	52.5	4 680	3.8	4 357	92.5	8.1	1.3	5 154	4 005	3 016	519	50.7	282
Meadow Wood CDP	3 565	1 863	80.5	75.1	2 842	3.7	2 712	97.2	18.4	.6	2 903	2 439	1 804	321	81.3	375
Oak Ridge CDP	11 951	6 008	81.1	74.8	9 684	4.7	9 075	93.0	17.6	3.0	10 015	8 165	6 203	966	80.1	1 007
Orlando city (pt.)	131 909	65 763	72.4	64.8	85 035	5.1	89 561	80.7	12.7	3.7	101 221	76 728	55 773	8 900	64.9	7 627
Orlovista CDP	4 465	2 206	73.0	65.3	3 246	4.2	3 021	92.2	16.6	1.1	3 418	2 773	2 101	538	55.6	319
Pine Castle CDP	6 409	3 280	73.3	61.5	4 688	5.2	4 405	90.5	19.0	2.1	4 862	3 825	2 874	539	65.7	554
Pine Hills CDP	26 433	13 681	73.1	65.0	19 294	5.1	17 893	93.8	14.2	1.9	20 434	16 444	12 272	2 258	68.5	2 147
Sky Lake CDP	4 868	2 426	71.4	63.6	3 478	5.2	3 247	88.2	14.9	3.7	3 724	2 869	2 150	387	65.1	314
Winter Park city	18 865	10 462	54.8	45.5	10 292	3.4	9 833	88.1	7.9	1.6	12 129	8 484	5 973	951	54.8	614
Southwest Orange division	47 682	24 498	73.8	64.8	35 170	4.0	33 302	91.7	10.2	3.9	36 658	28 752	21 823	3 370	63.6	2 763
Bay Hill CDP	3 989	2 046	68.7	54.3	2 741	2.1	2 675	94.7	4.2	1.2	2 920	2 434	1 872	283	51.6	194
Bay Lake city	–	–	–	–	–	–	–	–	–	–	–	–	–	–	–	–
Doctor Phillips CDP	6 055	3 099	74.5	65.8	4 512	5.7	4 202	94.4	8.6	.1	4 726	3 702	2 785	490	53.1	290
Lake Buena Vista city	1 388	906	98.8	98.1	1 371	–	1 371	22.7	3.4	76.2	994	263	143	–	–	–
Ocoee city (pt.)	–	–	–	–	–	–	–	–	–	–	–	–	–	–	–	–
Orlando city (pt.)	1 550	736	87.9	82.6	1 362	1.7	1 318	94.1	6.1	.8	1 386	1 251	898	91	57.1	71
Tangelo Park CDP	1 847	1 018	75.1	70.0	1 388	9.1	1 234	88.4	14.6	6.2	1 418	1 007	789	189	71.4	184
Williamsburg CDP	3 386	1 745	49.9	44.1	1 688	4.0	1 594	96.7	10.7	–	1 858	1 443	1 050	42	64.3	30
Windermere town	1 100	544	69.0	53.3	759	.9	752	95.5	5.1	.3	791	610	468	88	60.2	57
Winter Garden city (pt.)	–	–	–	–	–	–	–	–	–	–	–	–	–	–	–	–
Union Park division	65 798	32 226	74.6	69.3	48 537	4.0	46 318	95.6	12.8	.5	52 531	41 219	29 777	5 358	66.0	4 660
Goldenrod CDP (pt.)	1 956	971	77.0	68.5	1 475	3.4	1 419	95.1	14.7	.9	1 644	1 354	894	117	64.1	118
Orlando city (pt.)	–	–	–	–	–	–	–	–	–	–	–	–	–	–	–	–
Union Park CDP	5 337	2 698	74.5	66.9	3 943	2.9	3 811	95.3	15.6	.6	4 239	3 428	2 602	357	63.6	275
Winter Garden-Ocoee division	36 251	18 984	71.8	62.9	25 963	5.0	24 221	95.4	13.4	.2	27 374	21 621	17 135	3 875	63.0	3 164
Oakland city	470	290	75.1	72.4	353	3.4	330	98.5	19.1	–	373	281	210	53	77.4	71
Ocoee city (pt.)	9 044	4 705	74.4	64.2	6 730	5.2	6 282	97.0	15.8	.2	7 050	5 701	4 410	1 052	66.7	955
Orlando city (pt.)	292	137	71.6	56.9	209	13.4	181	85.6	9.4	–	211	144	116	37	45.9	18
Winter Garden city (pt.)	7 670	4 186	62.7	55.6	4 808	3.4	4 553	90.5	11.3	.1	5 306	4 059	3 280	558	60.9	474
Osceola County	83 363	43 070	66.2	59.0	55 115	4.8	51 244	94.1	16.9	.4	59 249	45 242	34 288	6 559	68.8	6 052
Kissimmee division	39 838	20 645	68.4	60.9	27 248	5.4	25 084	92.7	17.7	.5	28 840	22 230	16 612	3 123	70.0	2 950
Campbell CDP	3 335	2 006	35.8	26.5	1 194	2.5	1 124	90.6	15.5	–	1 359	999	668	173	59.5	145
Kissimmee city (pt.)	19 189	9 794	75.2	68.1	14 437	6.1	13 164	93.0	18.3	.4	15 084	11 751	8 815	1 449	69.2	1 452
Poinciana Place CDP	2 537	1 314	68.2	60.0	1 731	6.1	1 596	97.5	18.3	.5	1 909	1 297	931	278	77.7	247
St. Cloud division	40 796	21 058	64.2	57.4	26 170	4.1	24 635	95.4	15.8	.3	28 528	21 660	16 541	3 226	68.1	2 869
Buena Ventura Lakes CDP	10 185	5 291	67.6	62.2	6 858	7.1	6 235	98.4	19.9	.6	7 286	5 436	4 041	969	70.5	862
Kissimmee city (pt.)	4 134	2 106	75.0	67.9	3 100	3.3	2 932	97.6	15.1	.6	3 323	2 558	1 938	395	65.3	283
St. Cloud city	10 092	5 455	55.2	48.7	5 569	2.8	5 332	93.7	15.7	–	6 034	4 538	3 483	583	73.6	595
South and East Osceola division	2 729	1 367	62.2	53.7	1 697	7.2	1 525	95.8	23.0	–	1 881	1 352	1 135	210	62.4	233
Palm Beach County	711 157	374 544	57.5	49.4	408 316	5.2	380 260	92.1	12.8	1.3	444 514	336 984	245 653	43 909	63.6	36 628
Belle Glade-Pahokee division	24 795	11 904	61.9	57.2	15 314	15.4	12 555	76.1	22.0	13.0	16 517	9 893	6 821	2 580	61.6	2 538
Belle Glade city	11 417	5 683	66.0	57.8	7 539	16.4	6 021	77.4	19.4	12.9	7 984	4 785	3 358	1 131	59.2	1 099
Belle Glade Camp CDP	965	541	59.5	49.9	574	21.1	437	60.9	21.1	31.6	576	248	178	106	54.7	166
Pahokee city	4 617	2 341	61.9	55.3	2 858	14.0	2 399	84.2	28.3	6.2	3 185	2 108	1 395	527	55.6	443
South Bay city	2 202	1 125	69.3	62.0	1 517	14.1	1 276	72.3	25.2	14.7	1 670	891	638	302	72.8	322
Boca Raton division	84 985	44 932	58.2	48.7	49 441	3.3	46 999	91.3	7.7	.7	55 178	41 943	30 695	3 934	50.7	2 413
Boca Del Mar CDP	15 437	8 444	64.2	57.0	9 912	3.7	9 384	94.3	7.7	.6	10 807	8 281	6 300	737	49.4	394
Boca Pointe CDP	1 983	1 069	43.5	36.8	863	7.6	769	92.2	9.8	3.4	1 029	717	394	28	50.0	15
Boca Raton city	52 329	27 381	60.1	50.5	31 409	3.3	29 834	90.9	8.2	.7	34 617	26 587	19 407	2 678	52.4	1 742
Boca West CDP	2 675	1 292	35.0	18.7	937	2.6	913	81.1	8.0	2.2	1 339	896	574	45	46.7	15
Highland Beach town	3 115	1 705	31.1	27.2	968	5.7	901	86.2	6.5	–	1 273	894	569	–	–	–
Boynton Beach-Delray Beach division	159 467	85 921	46.5	39.8	74 038	5.5	68 696	93.4	12.9	.8	83 675	61 427	43 008	7 031	66.7	6 246
Aberdeen CDP	2 161	1 150	53.5	46.7	1 157	2.2	1 111	97.9	9.0	1.0	1 322	1 044	760	129	74.4	125
Boynton Beach city	38 750	21 118	53.4	46.2	20 672	5.3	19 275	94.2	13.1	1.1	22 614	17 079	12 418	2 070	65.4	1 827
Briny Breezes town	363	220	10.7	12.7	39	–	39	76.9	5.1	7.7	80	55	24	–	–	–
Country Club Trail CDP	4 519	2 515	27.6	23.7	1 234	3.6	1 152	89.7	12.1	–	1 492	1 122	685	19	47.4	7
Delray Beach city	40 331	21 587	52.3	45.2	21 091	7.2	19 126	93.2	14.4	1.1	23 356	17 178	11 692	1 931	69.2	1 855
Golf village	186	105	24.7	12.4	46	2.2	45	62.2	–	–	68	36	29	2	–	–
Gulf Stream town	632	315	40.3	26.3	255	3.1	238	82.4	6.7	–	313	223	152	24	29.2	10

Table 5. **Employment Status and Journey to Work Characteristics: 1990**—Con.

[Data based on sample and subject to sampling variability, see text. For definitions of terms and meanings of symbols, see text]

State County County Subdivision Place	Persons 16 years and over															Own children under 6 years in families and subfamilies, all parents in household in labor force
			Labor force								Worked in 1989			Females with own children under 6 years		
			Percent in labor force		Civilian labor force		Workers					Worked 40 or more weeks in 1989				
								Means of transportation to work								
	Total	Female	Total	Female	Total	Percent unemployed	Total	Percent using car, truck, or van	Percent in carpools	Percent using public transportation	Total	Total	Usually worked 35 or more hours per week, 50 to 52 weeks	Total	Percent in labor force	
Palm Beach County—Con.																
Boynton Beach-Delray Beach division—Con.																
High Point CDP	2 230	1 212	16.4	12.7	365	12.6	319	100.0	12.2	–	522	335	126	25	20.0	7
Hypoluxo town	779	416	56.7	53.8	442	3.4	423	95.0	7.8	.5	462	364	283	25	80.0	26
Kings Point CDP	12 422	7 259	10.8	8.9	1 343	9.9	1 142	96.8	13.4	.6	2 294	1 185	456	–	–	–
Lake Worth city (pt.)	–	–	–	–	–	–	–	–	–	–	–	–	–	–	–	–
Lantana town (pt.)	7 030	3 679	58.4	49.6	4 096	4.2	3 898	90.8	15.6	.6	4 594	3 374	2 454	372	72.0	330
Manalapan town	291	157	36.1	28.7	105	–	105	91.4	11.4	–	122	91	67	11	27.3	6
Ocean Ridge town	1 457	798	39.4	30.7	574	1.4	557	92.8	11.1	–	703	487	324	26	34.6	14
Rainbow Lakes CDP	1 141	549	79.1	73.4	895	.8	884	97.9	10.1	–	941	834	640	123	70.7	110
Sun Valley CDP	2 260	1 140	53.5	49.8	1 209	1.2	1 181	95.1	10.7	.7	1 296	996	745	220	74.1	205
Villages of Oriole CDP	5 690	3 151	14.0	10.5	789	10.8	694	88.9	15.0	–	1 340	546	221	–	–	–
Glades division	1 547	765	72.9	61.0	1 128	4.8	1 061	91.0	9.7	1.8	1 226	1 000	813	155	54.2	180
West Palm Beach city (pt.)	17	10	100.0	100.0	17	–	17	100.0	–	–	17	17	10	–	–	–
Jupiter division	39 196	20 459	65.1	56.0	25 522	3.2	24 267	94.4	10.6	.2	27 449	21 301	15 928	2 674	60.7	2 099
Juno Beach town (pt.)	609	319	45.3	35.7	276	7.6	255	97.3	11.4	1.2	328	227	166	11	72.7	8
Jupiter town (pt.)	20 546	10 640	65.9	56.9	13 541	3.6	12 760	94.2	10.5	.2	14 495	11 244	8 426	1 358	55.6	967
Jupiter Inlet Colony town	363	202	33.6	26.7	122	–	120	80.0	3.3	1.7	147	108	89	7	14.3	3
Palm Beach Gardens city (pt.)	2 974	1 550	78.5	72.8	2 334	1.1	2 303	94.4	8.6	.2	2 459	1 940	1 406	219	72.6	198
Tequesta village	3 832	2 079	46.7	37.1	1 788	1.3	1 708	95.3	10.9	–	1 971	1 464	1 078	176	69.9	134
Lake Worth division	129 962	67 978	61.0	53.3	79 238	5.1	73 475	93.5	14.7	.8	83 912	65 897	48 083	8 593	65.3	7 465
Atlantis city	1 497	810	38.1	30.0	571	3.0	547	91.2	4.4	.2	697	507	327	22	18.2	7
Cloud Lake town	109	57	72.5	77.2	79	5.1	75	97.3	20.0	2.7	86	73	55	12	75.0	15
Glen Ridge town	158	78	67.7	57.7	107	1.9	102	91.2	6.9	–	106	86	63	4	100.0	5
Greenacres City city	15 597	8 338	63.2	57.7	9 838	4.8	9 168	95.6	12.6	.3	10 305	8 133	6 239	1 046	61.9	811
Lake Clarke Shores town	2 719	1 321	67.1	58.5	1 825	2.6	1 746	93.3	9.1	.6	1 950	1 592	1 195	131	74.8	140
Lake Worth city (pt.)	23 561	12 211	58.7	47.9	13 833	5.6	12 657	88.2	15.6	2.1	14 488	11 184	7 948	1 504	60.6	1 366
Lantana town (pt.)	27	27	100.0	100.0	27	48.1	14	100.0	–	–	27	14	14	27	100.0	28
Palm Beach town (pt.)	1 310	740	21.8	14.2	285	1.4	253	69.2	11.5	.8	445	269	145	1	100.0	–
Palm Springs village	8 467	4 657	67.2	62.1	5 685	4.9	5 309	96.4	10.2	.2	5 940	4 883	3 640	325	72.3	348
South Palm Beach town	1 460	829	25.8	22.1	376	1.9	365	83.6	10.1	.8	523	348	182	3	100.0	9
Riviera Beach division	65 274	34 729	61.8	54.3	40 293	5.4	37 429	92.8	14.0	1.2	43 289	32 798	24 332	4 235	68.4	3 845
Juno Beach town (pt.)	1 451	837	32.4	26.8	470	.9	451	90.5	4.0	–	569	434	302	7	57.1	5
Lake Park town	5 567	2 934	66.9	58.9	3 726	5.5	3 455	93.9	14.6	.9	3 905	3 037	2 311	325	85.5	399
North Palm Beach village	10 069	5 460	50.8	41.5	5 104	3.0	4 884	95.3	10.2	–	6 157	4 547	3 177	433	67.4	338
Palm Beach Gardens city (pt.)	11 267	5 933	64.1	55.7	7 202	2.8	6 949	94.2	8.6	.3	7 869	6 340	4 915	661	72.5	574
Palm Beach Shores town	996	532	42.4	34.2	419	1.7	403	79.7	6.9	2.7	463	314	237	17	70.6	11
Riviera Beach city	20 542	11 149	63.2	57.9	12 986	9.1	11 513	88.7	19.8	3.3	13 263	9 428	6 781	1 774	67.7	1 688
West Palm Beach city (pt.)	–	–	–	–	–	–	–	–	–	–	–	–	–	–	–	–
Royal Palm Beach-West Jupiter division	37 861	19 028	66.8	58.0	25 195	3.9	23 925	94.4	11.5	.2	27 086	21 683	16 322	3 495	65.9	2 866
Golden Lakes CDP (pt.)	3 577	1 945	32.0	23.4	1 144	8.8	1 024	89.7	14.4	1.0	1 347	988	587	46	37.0	26
Jupiter town (pt.)	25	3	88.0	–	22	–	22	59.1	–	–	25	13	13	–	–	–
Palm Beach Gardens city (pt.)	4 530	2 359	68.2	58.5	3 089	3.1	2 937	93.3	10.0	.6	3 333	2 696	2 010	328	61.9	262
Royal Palm Beach village	10 792	5 714	67.3	58.0	7 209	4.4	6 824	95.8	11.2	.2	7 665	6 180	4 593	1 174	69.2	1 040
West Palm Beach city (pt.)	–	–	–	–	–	–	–	–	–	–	–	–	–	–	–	–
Sunshine Parkway division	70 461	36 466	58.5	49.1	41 131	3.6	39 099	93.0	10.9	.6	44 825	33 968	25 139	5 268	58.6	3 761
Hamptons at Boca Raton CDP	10 593	6 035	29.8	23.2	3 157	6.7	2 920	94.0	8.8	1.4	3 716	2 680	1 811	320	61.3	270
Mission Bay CDP	923	459	57.6	48.1	532	3.4	514	92.6	14.2	–	553	386	281	61	32.8	43
Sandalfoot Cove CDP	11 677	6 166	60.6	53.8	7 077	3.4	6 691	95.0	9.7	.6	7 732	6 083	4 517	929	50.6	557
Wellington CDP	14 918	7 691	70.4	60.9	10 500	2.8	10 018	94.9	8.8	.5	11 172	8 586	6 718	1 565	58.5	1 118
Whisper Walk CDP	2 735	1 445	34.4	27.7	941	6.1	858	98.8	9.6	–	1 130	782	481	104	49.0	55
West Palm Beach division	97 609	52 362	58.5	49.9	57 016	6.0	52 754	90.1	14.5	2.4	61 357	47 074	34 512	5 944	67.8	5 215
Century Village CDP	8 363	5 368	7.3	6.1	609	11.8	510	85.9	15.7	4.9	1 212	540	207	–	–	–
Cypress Lakes CDP	1 195	662	15.5	13.7	185	4.9	171	100.0	10.5	–	314	148	78	–	–	–
Golden Lakes CDP (pt.)	–	–	–	–	–	–	–	–	–	–	–	–	–	–	–	–
Golfview town	120	59	58.3	45.8	70	4.3	64	100.0	9.4	–	80	63	36	4	100.0	6
Haverhill town	841	410	74.4	66.6	626	4.5	591	93.4	11.3	1.7	657	525	430	55	67.3	39
Lakeside Green CDP	2 588	1 424	68.5	64.5	1 773	1.9	1 710	96.1	6.5	.9	1 879	1 492	1 214	184	85.9	200
Mangonia Park town	1 137	717	54.9	48.3	624	11.7	540	91.1	22.0	2.2	636	487	344	105	79.0	110
Palm Beach town (pt.)	7 925	4 533	37.4	26.8	2 964	3.7	2 795	72.5	6.6	.9	3 679	2 516	1 709	137	42.3	85
Westgate-Belvedere Homes CDP	5 220	2 520	67.2	59.7	3 498	8.0	3 155	91.4	20.4	.9	3 777	2 956	2 167	466	54.7	338
West Palm Beach city (pt.)	55 247	29 102	64.9	56.6	35 786	6.5	32 979	89.4	14.6	3.4	37 807	29 181	21 167	3 605	67.4	3 137
Pasco County	236 239	125 937	44.1	38.4	104 093	6.2	95 949	94.1	14.8	.2	115 268	83 050	59 672	11 678	61.9	9 583
Central Pasco division	24 527	12 377	64.3	57.6	15 756	4.4	14 884	94.3	14.3	.1	17 287	13 067	9 934	1 742	68.3	1 643
Land O' Lakes CDP (pt.)	5 767	2 977	69.3	60.8	3 986	4.2	3 780	96.2	12.4	.2	4 285	3 391	2 600	437	70.5	475
St. Leo town (pt.)	944	418	35.3	36.4	333	4.2	304	35.5	12.5	–	742	171	72	8	62.5	9
San Antonio city	566	296	70.7	65.2	400	4.3	380	97.4	9.7	–	469	333	218	49	65.3	39
Dade City division	9 770	5 272	56.6	49.2	5 520	9.2	4 838	92.8	23.6	.3	5 772	4 058	2 973	801	65.3	755

Table 5. **Employment Status and Journey to Work Characteristics: 1990**—Con.

[Data based on sample and subject to sampling variability, see text. For definitions of terms and meanings of symbols, see text]

State / County / County Subdivision / Place	Persons 16 years and over															Own children under 6 years in families and subfamilies, all parents in household in labor force
			Labor force								Worked in 1989			Females with own children under 6 years		
			Percent in labor force		Civilian labor force		Workers					Worked 40 or more weeks in 1989				
								Means of transportation to work								
	Total	Female	Total	Female	Total	Percent unemployed	Total	Percent using car, truck, or van	Percent in carpools	Percent using public transportation	Total	Total	Usually worked 35 or more hours per week, 50 to 52 weeks	Total	Percent in labor force	
Pasco County—Con.																
Dade City division—Con.																
Dade City city	4 145	2 362	56.8	51.8	2 348	7.9	2 095	92.1	20.6	.6	2 391	1 796	1 340	274	65.7	300
Dade City North CDP (pt.)	1 785	880	64.5	49.5	1 152	15.9	919	94.7	35.8	–	1 212	786	500	195	65.1	226
St. Leo town (pt.)	32	17	46.9	52.9	15	–	15	100.0	13.3	–	20	16	16	5	100.0	5
Lacoochee division	4 312	2 184	58.0	50.7	2 494	8.5	2 263	90.0	22.8	–	2 656	1 823	1 318	360	53.9	350
Dade City North CDP (pt.)	340	196	50.9	42.9	173	4.0	166	88.6	6.6	–	175	98	71	25	–	–
Lacoochee CDP	1 245	653	53.4	45.6	665	10.7	587	89.8	34.1	–	741	477	347	184	48.9	169
New Port Richey division	91 507	49 697	42.4	37.0	38 738	5.8	35 863	95.3	13.7	.2	42 756	31 180	22 380	4 288	62.6	3 436
Beacon Square CDP	5 703	3 257	28.2	24.2	1 608	7.1	1 474	95.9	15.3	–	1 976	1 369	928	157	59.9	125
Elfers CDP	10 735	5 994	37.6	32.4	4 038	6.4	3 690	93.7	15.9	.2	4 381	3 298	2 377	517	65.4	384
Holiday CDP	17 378	9 647	36.1	31.7	6 251	5.9	5 752	96.7	14.3	.2	7 009	5 070	3 477	555	65.9	522
Land O' Lakes CDP (pt.)	301	164	79.1	65.2	238	10.9	205	100.0	20.5	–	275	177	106	10	100.0	11
New Port Richey city	11 763	6 649	45.9	39.8	5 395	6.0	5 024	92.8	12.6	.2	5 809	4 251	3 242	711	64.6	532
New Port Richey East CDP	8 263	4 497	45.6	40.8	3 764	5.6	3 507	95.4	13.4	.1	4 135	2 984	2 156	341	67.7	336
Port Richey city (pt.)	429	256	40.6	34.8	174	–	174	97.1	13.2	–	198	148	117	20	100.0	42
Port Richey division	75 316	40 040	40.0	34.4	30 047	6.6	27 465	94.0	14.2	.2	33 796	23 620	16 326	3 206	56.7	2 327
Bayonet Point CDP	19 995	11 088	27.7	24.8	5 548	5.5	5 109	95.5	13.7	.2	6 523	4 370	3 097	561	56.3	385
Hudson CDP	6 478	3 327	37.8	30.2	2 446	7.2	2 199	95.9	15.2	.8	2 784	1 937	1 409	165	66.1	193
Jasmine Estates CDP	15 128	8 255	36.7	33.1	5 547	4.6	5 218	94.5	13.7	.2	6 244	4 523	3 186	538	67.3	438
Port Richey city (pt.)	1 738	930	48.1	38.5	827	6.7	769	88.7	13.3	1.0	952	659	410	61	42.6	47
Zephyrhills division	30 807	16 367	37.6	33.0	11 538	6.7	10 636	91.2	14.8	.2	13 001	9 302	6 741	1 281	64.2	1 072
Zephyrhills city	7 025	3 922	41.2	35.5	2 884	7.3	2 649	89.2	16.1	–	3 144	2 348	1 666	331	69.5	309
Zephyrhills North CDP	2 083	1 177	33.3	28.5	684	2.5	676	90.4	4.3	–	783	554	382	85	63.5	48
Zephyrhills South CDP	2 241	1 192	38.7	35.4	868	10.0	758	86.8	14.4	1.3	1 010	668	537	86	57.0	50
Zephyrhills West CDP	3 965	2 189	22.2	20.4	879	7.2	807	90.3	20.7	–	1 041	627	410	56	75.0	66
Pinellas County	717 488	388 465	56.0	49.3	400 392	4.5	376 906	91.4	12.5	1.5	437 597	339 596	248 736	38 168	65.9	31 943
Boca Ciega division	58 191	31 677	51.2	45.1	29 768	3.5	28 281	93.4	10.3	.8	32 521	25 622	18 450	2 372	67.8	1 874
Bay Pines CDP	3 767	1 694	35.7	37.1	1 339	5.5	1 254	89.4	6.1	.7	1 614	1 126	820	90	62.2	75
Indian Shores town	1 328	711	57.5	51.2	764	1.3	733	88.8	8.9	1.8	823	642	472	16	75.0	18
Largo city (pt.)	1 003	613	55.3	51.4	555	5.8	523	92.5	16.3	1.1	607	459	353	62	38.7	31
Madeira Beach city	3 909	1 937	58.5	50.1	2 287	2.8	2 213	84.6	8.7	2.2	2 492	2 031	1 471	125	31.2	36
North Redington Beach town	1 085	602	40.6	34.9	440	5.2	409	86.1	7.8	–	505	373	240	6	66.7	9
Redington Beach town	1 445	795	53.5	46.2	773	2.6	735	91.8	10.6	2.0	866	685	499	46	56.5	30
Redington Shores town	2 246	1 183	47.4	46.5	1 064	3.0	1 001	88.7	9.5	1.8	1 182	922	629	22	81.8	31
Seminole city (pt.)	8 349	5 039	36.7	30.1	3 064	5.3	2 832	92.9	10.8	2.0	3 472	2 578	1 891	283	78.4	220
Clearwater division	257 827	139 803	55.0	48.4	141 326	4.2	133 353	91.5	12.4	1.1	155 147	119 573	87 184	12 692	65.3	10 280
Baskin CDP	2 679	1 538	56.1	53.6	1 503	13.0	1 301	95.0	22.1	3.1	1 575	1 181	924	260	53.1	169
Belleair town	3 506	1 964	44.5	36.2	1 559	3.5	1 496	93.2	7.4	.3	1 812	1 335	927	181	51.9	57
Belleair Beach city	1 889	999	53.3	44.3	1 003	3.7	942	93.4	8.0	.1	1 152	889	635	43	60.5	35
Belleair Bluffs city	1 989	1 219	36.0	29.2	717	5.2	669	88.2	8.4	.4	835	630	431	33	66.7	34
Belleair Shore town	67	41	65.7	63.4	44	–	44	90.9	15.9	–	47	43	30	4	100.0	4
Clearwater city	83 351	45 534	57.1	49.9	47 457	4.8	44 360	89.1	12.1	1.6	51 421	39 226	28 479	4 068	63.6	3 300
Dunedin city (pt.)	27 229	15 268	51.9	45.2	14 109	4.0	13 316	93.2	12.8	.7	15 422	11 845	8 661	1 257	64.9	985
Feather Sound CDP (pt.)	–	–	–	–	–	–	–	–	–	–	–	–	–	–	–	–
Harbor Bluffs CDP	2 316	1 264	56.7	51.7	1 308	4.0	1 241	94.1	11.4	.6	1 431	1 126	788	99	80.8	51
Highpoint CDP (pt.)	11 142	5 772	70.4	65.3	7 763	3.6	7 446	93.2	14.5	1.0	8 281	6 665	5 173	896	70.6	799
Indian Rocks Beach city	3 565	1 793	65.9	55.2	2 343	3.4	2 230	90.9	10.1	1.4	2 519	2 011	1 600	112	40.2	36
Largo city (pt.)	56 373	30 801	52.4	45.9	29 451	3.9	27 952	92.7	13.7	.8	32 837	25 511	18 719	2 531	69.9	2 177
Oldsmar city (pt.)	–	–	–	–	–	–	–	–	–	–	–	–	–	–	–	–
Pinellas Park city (pt.)	–	–	–	–	–	–	–	–	–	–	–	–	–	–	–	–
Safety Harbor city	12 226	6 420	67.2	59.5	8 194	4.5	7 722	92.4	7.7	.5	8 808	6 970	5 107	911	62.3	664
St. Petersburg division	308 411	167 955	57.9	51.1	177 433	4.9	166 301	90.6	13.3	2.2	192 632	150 325	111 132	17 856	68.0	15 787
Feather Sound CDP (pt.)	2 404	1 203	75.6	67.1	1 797	3.6	1 733	94.2	7.0	.3	1 925	1 567	1 263	137	62.0	145
Gandy CDP	2 879	1 461	64.6	63.3	1 829	1.4	1 805	96.2	9.4	.4	2 044	1 584	1 313	12	100.0	17
Gulfport city	10 192	5 690	47.8	40.7	4 867	5.8	4 521	87.4	14.2	1.6	5 516	4 086	2 754	425	77.2	437
Highpoint CDP (pt.)	104	42	46.2	57.1	48	16.7	40	80.0	–	–	48	33	25	9	100.0	8
Kenneth City town	3 807	2 222	51.0	44.1	1 942	2.1	1 866	94.9	12.4	–	2 076	1 722	1 281	185	68.1	187
Lealman CDP	18 075	9 604	54.2	46.4	9 783	5.1	9 116	89.7	16.5	1.6	10 686	8 270	6 063	1 102	70.5	1 066
Pinellas Park city (pt.)	35 373	18 999	59.6	52.9	20 985	4.2	19 862	92.7	14.1	.8	22 478	18 206	14 131	2 355	72.4	2 171
St. Petersburg city (pt.)	196 680	107 447	59.2	52.5	115 635	5.2	108 066	89.8	13.2	3.0	125 220	97 086	71 233	11 726	67.7	10 422
St. Petersburg Beach city (pt.)	–	–	–	–	–	–	–	–	–	–	–	–	–	–	–	–
Seminole city (pt.)	106	–	77.4	–	82	–	82	69.5	–	–	106	51	–	–	–	–
South Pasadena city	5 554	3 477	28.1	25.3	1 561	6.8	1 444	93.1	12.7	–	1 887	1 403	957	35	62.9	17
St. Petersburg Beach division	15 394	8 183	52.4	45.1	8 046	3.2	7 717	87.7	10.6	1.1	9 061	6 788	4 798	377	56.5	219
St. Petersburg city (pt.)	–	–	–	–	–	–	–	–	–	–	–	–	–	–	–	–
St. Petersburg Beach city (pt.)	8 576	4 634	48.4	41.4	4 148	4.2	3 917	86.3	8.8	1.4	4 721	3 518	2 453	182	64.8	133
Treasure Island city	6 818	3 549	57.3	49.9	3 898	2.2	3 800	89.1	12.5	.8	4 340	3 270	2 345	195	48.7	86

Table 5. **Employment Status and Journey to Work Characteristics: 1990**—Con.

[Data based on sample and subject to sampling variability, see text. For definitions of terms and meanings of symbols, see text]

State County County Subdivision Place	Persons 16 years and over															Own children under 6 years in families and subfamilies, all parents in household in labor force
			Labor force								Worked in 1989			Females with own children under 6 years		
			Percent in labor force		Civilian labor force		Workers					Worked 40 or more weeks in 1989				
								Means of transportation to work								
	Total	Female	Total	Female	Total	Percent unemployed	Total	Percent using car, truck, or van	Percent in carpools	Percent using public transportation	Total	Total	Usually worked 35 or more hours per week, 50 to 52 weeks	Total	Percent in labor force	
Pinellas County—Con.																
Tarpon Springs division	77 665	40 847	56.5	49.0	43 819	4.9	41 254	93.6	11.2	.5	48 236	37 288	27 172	4 871	59.6	3 783
Dunedin city (pt.)	2 384	1 296	44.4	40.0	1 058	2.3	1 016	88.0	13.3	1.6	1 188	919	619	80	67.5	78
Oldsmar city (pt.)	6 541	3 336	70.2	63.7	4 551	5.9	4 293	95.5	12.3	.2	4 887	3 798	2 948	649	73.7	578
Palm Harbor CDP	41 176	21 785	57.7	49.9	23 731	3.9	22 603	94.3	10.9	.3	25 947	20 674	14 894	2 659	59.8	2 091
Tarpon Springs city	14 685	7 708	52.5	45.4	7 701	6.9	7 061	90.1	12.8	1.1	8 437	6 218	4 579	820	58.0	650
Polk County	318 545	167 024	58.2	50.5	185 018	7.2	168 297	93.3	14.3	.6	202 770	149 727	112 245	23 248	63.0	19 398
Bartow division	34 363	17 648	60.5	52.8	20 788	7.4	18 768	94.1	14.2	.4	22 553	16 453	12 619	2 882	61.9	2 269
Bartow city	11 440	5 988	57.2	49.0	6 540	6.2	6 000	94.7	14.5	.5	7 273	5 271	3 987	847	64.1	748
Fort Meade city	3 700	1 954	61.9	52.1	2 279	5.2	2 087	90.0	19.9	1.2	2 391	1 632	1 196	325	56.9	252
Mulberry city	2 349	1 301	55.8	49.8	1 311	13.8	1 058	94.0	12.7	.7	1 393	984	704	229	62.9	167
Willow Oak CDP (pt.)	2 918	1 452	70.2	56.5	2 049	6.5	1 899	96.9	13.0	–	2 179	1 692	1 310	294	61.2	207
Frostproof division	7 100	3 105	42.1	42.3	2 987	8.4	2 657	91.0	15.1	.6	3 812	2 234	1 656	477	46.8	289
Frostproof city	2 247	1 209	55.5	51.0	1 246	7.1	1 121	93.0	16.8	–	1 364	824	597	149	57.7	147
Haines City division	34 767	17 497	55.1	49.4	19 129	9.6	16 952	92.9	18.9	.6	21 476	15 094	11 435	2 490	64.7	2 182
Davenport city	1 224	690	48.3	39.4	588	12.6	500	94.6	16.8	–	686	483	379	90	62.2	66
Dundee town	1 842	995	46.3	38.3	852	19.1	681	94.0	16.7	2.8	922	629	425	114	91.2	112
Haines City city (pt.)	8 387	4 538	60.3	52.8	5 050	12.3	4 313	90.6	24.7	1.8	5 526	3 803	2 834	770	60.4	607
Lake Hamilton town	855	463	64.1	55.9	548	11.3	472	95.6	12.5	1.1	588	402	290	69	52.2	68
Loughman CDP	909	435	63.9	48.5	581	3.6	560	96.4	18.2	–	631	440	327	92	56.5	79
Polk City town (pt.)	167	90	67.7	57.8	113	5.3	107	96.3	13.1	–	116	92	86	22	72.7	23
Waverly CDP (pt.)	965	516	66.0	61.4	631	12.4	559	90.7	12.2	–	639	432	330	99	75.8	91
Winter Haven city (pt.)	–	–	–	–	–	–	–	–	–	–	–	–	–	–	–	–
Lakeland division	141 037	74 717	61.3	52.7	86 381	6.2	79 645	93.1	13.2	.7	93 195	70 729	53 248	10 508	62.2	8 862
Auburndale city (pt.)	576	346	72.0	61.3	415	12.0	350	96.6	36.9	–	393	295	217	109	60.6	83
Combee Settlement CDP	4 297	2 202	65.3	57.4	2 805	9.6	2 465	96.1	19.6	.6	2 880	2 258	1 575	247	64.0	262
Crystal Lake CDP	4 080	2 179	62.7	52.4	2 557	5.3	2 367	92.4	14.8	1.0	2 701	2 127	1 645	318	51.9	227
Fussels Corner CDP	2 750	1 399	60.3	51.4	1 658	13.0	1 379	94.3	14.4	–	1 766	1 291	1 083	322	56.5	245
Gibsonia CDP	4 117	2 166	62.0	54.4	2 554	3.1	2 439	93.3	10.3	–	2 727	2 126	1 736	238	78.2	278
Highland City CDP	1 390	691	74.9	66.7	1 041	4.8	941	98.6	11.4	.7	1 087	885	704	122	69.7	121
Kathleen CDP	2 035	1 103	71.3	61.9	1 444	2.8	1 383	93.1	19.6	–	1 585	1 240	931	190	53.7	131
Lakeland city (pt.)	57 266	31 562	56.4	48.7	32 257	6.6	29 723	91.2	12.9	1.3	35 383	26 212	19 083	3 503	63.4	3 081
Lakeland Highlands CDP	7 706	3 999	66.4	55.3	5 118	2.3	4 913	95.8	8.2	–	5 591	4 359	3 294	500	55.0	363
Medulla CDP	2 999	1 539	70.5	62.8	2 108	2.5	2 027	95.5	8.9	1.2	2 185	1 778	1 450	253	58.9	222
Polk City town (pt.)	866	421	64.3	49.9	557	7.7	491	93.5	13.6	.2	608	456	337	101	54.5	64
Willow Oak CDP (pt.)	22	11	54.5	54.5	12	–	12	100.0	–	–	12	12	6	6	100.0	5
Winston CDP	6 699	3 520	61.4	52.7	4 097	7.9	3 647	88.0	16.9	1.3	4 290	3 156	2 455	655	69.6	616
Lake Wales division	26 375	13 997	48.9	42.0	12 869	9.1	11 366	91.1	12.6	.5	14 403	10 002	7 260	1 732	68.6	1 424
Babson Park CDP	833	444	66.0	62.4	550	3.8	521	95.4	19.2	–	643	455	262	86	79.1	80
Crooked Lake Park CDP	1 343	721	60.0	53.1	806	4.7	747	71.0	2.3	.9	799	583	379	63	63.5	40
Highland Park village	120	70	38.3	32.9	46	2.2	45	100.0	4.4	–	50	40	29	7	100.0	8
Hillcrest Heights town	202	114	53.0	45.6	107	1.9	102	98.0	7.8	–	125	97	69	22	63.6	13
Lake Wales city	7 391	4 142	54.2	46.9	4 003	13.3	3 378	90.8	12.6	.9	4 293	3 025	2 257	512	73.8	585
Waverly CDP (pt.)	748	369	36.9	35.0	276	6.9	257	96.5	6.2	–	372	239	132	51	60.8	27
Winter Haven-Auburndale division	74 903	40 060	57.3	49.5	42 864	7.4	38 909	94.2	15.2	.6	47 331	35 215	26 027	5 159	64.0	4 372
Auburndale city (pt.)	6 252	3 323	63.4	56.4	3 962	5.4	3 634	93.9	17.7	–	4 182	3 206	2 495	404	71.5	414
Cypress Gardens CDP	7 740	4 192	56.1	47.9	4 345	3.3	4 115	93.1	8.3	–	4 827	3 629	2 605	404	60.4	291
Eagle Lake city	1 308	715	65.4	58.2	855	7.6	765	92.4	9.3	1.2	930	701	550	122	63.9	98
Haines City city (pt.)	272	117	43.8	34.2	119	54.6	54	87.0	–	13.0	149	93	62	19	100.0	39
Inwood CDP	5 253	2 771	57.2	49.6	3 005	8.3	2 721	92.9	9.1	.4	3 356	2 533	1 894	427	53.4	275
Jon Phyl Village CDP	3 938	2 004	76.0	68.3	2 987	5.1	2 784	96.9	15.7	.4	3 102	2 515	1 909	414	65.9	373
Lake Alfred city	2 856	1 542	63.2	56.4	1 792	7.8	1 654	93.7	17.0	.7	1 893	1 501	1 137	205	78.0	163
Lakeland city (pt.)	–	–	–	–	–	–	–	–	–	–	–	–	–	–	–	–
Wahneta CDP	2 876	1 436	63.5	48.4	1 826	22.0	1 381	98.0	33.4	–	1 925	1 205	822	300	49.3	273
Winter Haven city (pt.)	20 473	11 475	52.6	45.0	10 741	6.6	9 863	92.5	16.7	1.1	11 924	8 876	6 383	1 210	63.1	988
Putnam County	50 253	26 158	50.7	43.1	25 372	7.8	22 767	92.7	16.4	.8	27 624	20 064	15 018	3 554	59.2	2 771
Crescent City division	10 304	5 405	41.7	35.6	4 256	8.2	3 811	91.8	18.1	.5	4 772	3 338	2 476	564	56.4	418
Crescent City city	1 393	796	48.2	42.6	672	6.3	622	89.5	26.4	1.1	755	529	374	117	64.1	111
Pomona Park town	560	299	45.5	37.1	252	6.3	227	88.5	15.4	–	297	210	172	36	38.9	21
Welaka town	404	225	36.1	29.3	146	6.8	131	83.2	7.6	–	160	115	82	17	29.4	7
East Palatka division	6 953	3 401	50.6	44.3	3 511	8.6	3 112	91.5	15.2	1.3	3 867	2 776	2 023	405	56.5	333
East Palatka CDP	1 604	682	46.7	44.1	749	5.1	704	88.2	16.5	4.0	859	639	447	82	34.1	36
Interlachen-Florahome division	15 229	7 752	51.3	42.2	7 774	6.9	7 027	92.8	16.8	.1	8 559	6 301	4 796	995	54.9	704
Interlachen town	876	455	47.0	40.4	408	11.3	366	92.9	18.3	–	435	296	248	52	30.8	27
Palatka division	17 767	9 600	55.4	47.6	9 831	8.2	8 817	93.4	15.8	1.4	10 426	7 649	5 723	1 590	63.6	1 316
Palatka city	7 347	4 322	50.8	42.8	3 723	11.9	3 189	89.4	17.0	2.6	4 049	2 638	1 988	775	62.2	650

Table 5. **Employment Status and Journey to Work Characteristics: 1990**—Con.

[Data based on sample and subject to sampling variability, see text. For definitions of terms and meanings of symbols, see text]

State County County Subdivision Place	Persons 16 years and over															Own children under 6 years in families and subfamilies, all parents in household in labor force
			Labor force								Worked in 1989			Females with own children under 6 years		
			Percent in labor force		Civilian labor force		Workers					Worked 40 or more weeks in 1989				
								Means of transportation to work								
	Total	Female	Total	Female	Total	Percent unemployed	Total	Percent using car, truck, or van	Percent in carpools	Percent using public transportation	Total	Total	Usually worked 35 or more hours per week, 50 to 52 weeks	Total	Percent in labor force	
St. Johns County	67 359	35 139	61.7	53.7	41 085	4.5	39 024	91.9	14.2	.6	44 882	34 208	24 939	4 930	61.0	3 653
Fruit Cove division	5 079	2 613	68.0	54.7	3 435	3.1	3 296	95.2	12.7	1.4	3 713	3 018	2 363	395	65.8	292
Fruit Cove CDP	4 502	2 357	66.8	53.8	2 999	2.7	2 877	94.9	11.8	1.6	3 257	2 615	2 071	353	67.7	277
Hastings division	3 414	1 739	60.8	51.6	2 044	6.4	1 921	91.4	21.9	–	2 188	1 580	1 177	356	58.1	276
Hastings town	404	249	51.5	41.8	208	9.6	180	96.7	23.3	–	233	143	118	35	48.6	31
Matanzas division	7 280	3 829	52.2	45.1	3 773	4.6	3 544	96.3	11.1	–	4 184	3 196	2 297	445	46.7	233
Crescent Beach CDP	937	485	54.7	40.6	513	4.5	472	90.7	20.8	–	558	420	294	37	54.1	13
Marineland town (pt.)	–	–	–	–	–	–	–	–	–	–	–	–	–	–	–	–
St. Augustine Shores CDP	3 872	2 066	44.0	40.7	1 676	6.0	1 576	97.5	5.0	–	1 891	1 432	1 030	210	44.3	91
Ponte Vedra division	12 154	6 265	66.3	56.9	7 792	3.0	7 728	93.5	9.1	.1	8 922	7 256	5 508	732	53.6	544
Palm Valley CDP	8 106	4 209	72.5	63.4	5 633	2.6	5 650	93.6	9.8	.2	6 381	5 312	3 999	569	55.0	437
Sawgrass CDP	2 589	1 327	55.4	46.6	1 417	5.0	1 352	91.8	6.8	–	1 742	1 315	1 055	77	39.0	54
St. Augustine division	39 432	20 693	61.3	54.3	24 041	4.9	22 535	90.1	16.1	.8	25 875	19 158	13 594	3 002	64.7	2 308
Butler Beach CDP	2 967	1 528	52.2	45.7	1 548	6.7	1 405	96.0	17.6	–	1 687	1 209	843	151	25.8	31
St. Augustine city	9 692	5 291	57.3	50.5	5 517	5.6	5 163	77.3	13.7	2.2	6 115	4 095	2 700	546	74.7	468
St. Augustine Beach city	3 112	1 610	62.6	57.8	1 942	4.0	1 838	93.4	12.4	.8	2 025	1 557	1 035	258	67.8	185
St. Augustine South CDP	3 305	1 749	67.1	61.2	2 212	4.1	2 075	98.1	13.7	–	2 294	1 910	1 361	253	75.1	236
Villano Beach CDP	1 571	816	63.7	56.3	994	3.8	946	95.0	9.1	–	1 135	867	641	118	79.7	83
St. Lucie County	118 808	61 628	55.8	48.8	66 103	7.4	60 003	93.6	14.8	.9	72 108	52 217	38 068	8 558	65.1	7 362
Fort Pierce division	68 200	35 839	55.6	49.0	37 816	8.7	33 784	92.3	16.7	1.5	40 898	28 816	21 094	4 749	66.2	4 412
Fort Pierce city (pt.)	25 129	13 579	56.6	50.1	14 175	12.6	12 133	89.3	20.4	3.4	14 879	9 764	7 164	2 124	63.6	2 085
Fort Pierce North CDP	4 248	2 274	59.4	55.0	2 522	11.1	2 161	90.5	21.1	.8	2 643	1 782	1 218	375	77.6	466
Fort Pierce South CDP	4 116	2 161	71.5	64.5	2 934	5.6	2 661	96.8	12.0	.2	3 003	2 323	1 698	304	60.9	248
Indian River Estates CDP	3 852	2 006	64.1	54.6	2 471	4.5	2 348	95.9	13.6	.4	2 655	2 122	1 612	287	62.7	231
Lakewood Park CDP	5 644	2 834	64.0	58.0	3 593	5.6	3 363	94.6	14.8	.2	3 819	2 950	2 342	429	76.9	414
Port St. Lucie city (pt.)	5 720	3 005	55.8	48.1	3 193	5.8	2 923	98.8	16.0	–	3 527	2 576	1 846	396	69.9	329
Port St. Lucie-River Park CDP (pt.)	1 687	925	48.1	39.4	811	5.3	744	94.0	10.2	1.6	912	659	550	53	66.0	57
St. Lucie village	493	232	61.9	52.6	305	4.6	287	92.0	7.3	–	327	267	188	31	54.8	26
White City CDP	3 652	1 772	68.1	62.3	2 487	5.5	2 336	91.6	14.1	–	2 654	2 001	1 509	312	70.2	221
Hutchinson Island division	6 775	3 463	30.6	24.5	2 069	8.4	1 850	91.9	6.2	–	2 731	1 691	1 036	73	53.4	23
Fort Pierce city (pt.)	2 930	1 469	41.3	34.4	1 209	9.8	1 063	94.5	7.3	–	1 450	977	591	66	59.1	23
Hutchinson Island South CDP	3 845	1 994	22.5	17.3	860	6.4	787	88.4	4.7	–	1 281	714	445	7	–	–
Port St. Lucie division	41 464	21 198	59.7	52.3	24 661	5.5	22 877	95.6	13.0	.2	26 796	20 320	14 934	3 563	63.7	2 777
Port St. Lucie city (pt.)	37 453	19 126	62.3	55.3	23 249	5.7	21 534	95.9	13.3	.2	25 070	19 107	14 084	3 467	63.3	2 697
Port St. Lucie-River Park CDP (pt.)	2 665	1 447	35.3	27.0	942	3.3	900	94.6	5.3	–	1 073	762	512	75	69.3	60
West St. Lucie division	2 369	1 128	65.7	49.6	1 557	3.1	1 492	93.8	11.6	.6	1 683	1 390	1 004	173	69.9	150
Santa Rosa County	61 726	31 432	65.0	55.6	37 398	6.8	36 930	94.6	13.0	.4	42 744	32 841	24 281	5 401	60.1	4 433
Gulf Breeze-Harold division	24 472	12 434	67.0	58.0	15 504	6.9	15 063	94.0	12.3	.3	17 344	13 279	9 602	1 995	62.3	1 721
Gulf Breeze city	4 461	2 369	63.6	55.2	2 820	5.1	2 670	93.3	7.6	–	3 074	2 376	1 636	203	74.9	256
Jay division	3 030	1 551	57.8	45.6	1 744	3.8	1 638	93.3	12.3	1.4	1 938	1 372	1 027	279	53.0	188
Jay town	439	249	55.1	43.8	242	6.2	216	93.5	10.6	.5	257	168	136	53	49.1	39
Milton division	14 598	7 412	64.0	54.3	7 853	8.7	8 527	93.9	12.2	.5	9 951	7 617	5 566	1 373	58.2	1 098
Milton city	5 358	2 865	57.9	46.8	2 610	12.0	2 697	92.7	13.4	–	3 429	2 437	1 670	569	49.0	405
Munson-McLellen division	2 008	1 047	47.9	37.4	935	7.6	837	94.1	19.0	–	1 132	866	624	97	50.5	61
Pace division	17 618	8 988	66.4	57.2	11 362	5.6	10 865	96.4	14.2	.3	12 379	9 707	7 462	1 657	60.8	1 365
Bagdad CDP	1 129	593	50.0	42.3	565	7.6	517	98.8	14.9	–	649	434	323	68	76.5	100
Pace CDP	4 665	2 356	66.0	55.7	3 027	4.8	2 887	96.8	18.3	.3	3 312	2 629	2 023	414	43.0	237
Sarasota County	239 179	128 931	49.7	43.1	118 721	3.8	112 341	91.6	11.8	.6	133 996	101 034	71 973	10 710	66.8	9 466
Englewood division	11 011	5 912	32.1	28.4	3 535	5.1	3 275	89.9	12.2	.3	4 246	2 957	1 879	306	70.3	301
Englewood CDP (pt.)	9 217	4 967	31.2	27.4	2 875	5.5	2 659	91.6	12.0	.4	3 425	2 389	1 506	259	68.7	235
Gulf Gate-Osprey division	18 547	10 326	44.6	37.8	8 271	3.4	7 849	94.0	9.1	.2	9 645	7 236	5 056	565	62.5	477
Gulf Gate Estates CDP (pt.)	7 629	4 425	46.8	41.8	3 569	3.1	3 434	96.9	9.2	.4	3 927	3 051	2 211	224	75.0	224
Osprey CDP	2 368	1 243	45.7	38.0	1 081	3.1	1 016	90.1	8.5	–	1 293	983	691	92	55.4	53
Vamo CDP	2 955	1 683	43.1	34.0	1 273	4.1	1 210	95.3	14.8	–	1 413	1 027	728	78	87.2	103
Interior County division	17 221	9 042	45.3	38.7	7 802	4.5	7 339	95.3	11.0	–	8 889	6 685	4 778	697	51.8	445
Nokomis CDP (pt.)	880	443	57.2	52.1	503	1.4	496	95.2	17.7	–	581	447	338	73	21.9	39
North Port city (pt.)	302	122	80.1	66.4	242	2.9	228	96.9	11.4	–	254	248	208	28	25.0	7
Plantation CDP	1 709	922	22.6	20.5	387	3.9	350	91.4	7.7	–	534	350	201	30	66.7	34
South Venice CDP (pt.)	107	59	20.6	11.9	22	–	22	100.0	–	–	29	21	14	–	–	–
Venice city (pt.)	1 666	893	45.7	41.7	761	11.0	659	92.1	9.1	–	843	584	408	25	52.0	13
Longboat Key division	3 334	1 780	25.3	13.8	842	3.2	790	69.1	6.7	1.3	1 286	763	540	26	–	–
Longboat Key town (pt.)	3 334	1 780	25.3	13.8	842	3.2	790	69.1	6.7	1.3	1 286	763	540	26	–	–
North Port division	13 617	7 361	35.8	31.2	4 852	5.6	4 511	94.1	21.0	.4	5 778	4 039	2 786	589	66.9	575
North Port city (pt.)	9 639	5 213	43.7	39.3	4 189	4.4	3 943	95.6	22.6	.3	4 846	3 572	2 548	570	69.1	561
Warm Mineral Springs CDP	3 947	2 138	16.6	11.4	654	11.8	568	83.8	9.5	1.2	923	458	229	19	–	14

Table 5. **Employment Status and Journey to Work Characteristics: 1990**—Con.

[Data based on sample and subject to sampling variability, see text. For definitions of terms and meanings of symbols, see text]

State County County Subdivision Place	Persons 16 years and over															Own children under 6 years in families and subfamilies, all parents in household in labor force
			Labor force								Worked in 1989			Females with own children under 6 years		
			Percent in labor force		Civilian labor force		Workers					Worked 40 or more weeks in 1989				
								Means of transportation to work								
	Total	Female	Total	Female	Total	Percent unemployed	Total	Percent using car, truck, or van	Percent in carpools	Percent using public transportation	Total	Total	Usually worked 35 or more hours per week, 50 to 52 weeks	Total	Percent in labor force	
Sarasota County—Con.																
Sarasota division	130 858	70 029	58.1	50.8	75 977	3.6	72 094	91.0	11.7	.9	83 814	64 665	46 625	7 091	68.5	6 354
Bee Ridge CDP	5 474	2 998	48.0	40.1	2 625	2.7	2 495	92.3	6.9	–	2 924	2 224	1 635	260	60.4	181
Desoto Lakes CDP	2 149	1 149	69.2	61.3	1 487	4.4	1 372	94.1	11.4	–	1 610	1 257	938	154	65.6	131
Fruitville CDP	7 390	3 758	71.9	63.3	5 313	1.9	5 171	96.5	11.6	.1	5 593	4 664	3 628	807	65.2	555
Gulf Gate Estates CDP (pt.)	2 700	1 492	55.4	47.7	1 495	6.6	1 380	94.6	12.3	–	1 587	1 323	924	84	77.4	107
Kensington Park CDP	2 540	1 404	54.7	45.8	1 389	.3	1 385	95.2	17.2	.7	1 523	1 215	968	131	87.8	148
Lake Sarasota CDP	3 043	1 569	80.0	71.6	2 433	3.2	2 304	95.4	10.2	.4	2 527	2 008	1 524	375	61.3	255
Longboat Key town (pt.)	–	–	–	–	–	–	–	–	–	–	–	–	–	–	–	–
North Sarasota CDP	5 285	2 813	60.9	54.5	3 217	4.7	2 966	93.8	16.3	1.7	3 467	2 594	1 908	341	80.9	412
Ridge Wood Heights CDP	3 966	2 090	71.0	66.3	2 814	3.1	2 674	92.3	10.7	.2	2 928	2 365	1 700	331	78.9	299
Sarasota city	42 802	23 061	57.8	50.6	24 713	4.7	23 078	88.3	14.3	1.6	27 434	20 550	14 749	2 324	65.8	2 113
Sarasota Springs CDP	12 923	6 889	65.0	57.4	8 374	3.7	7 984	94.2	8.9	.2	8 949	7 319	5 362	835	75.3	813
Siesta Key CDP	7 193	3 842	42.6	33.1	3 064	3.1	2 952	83.5	5.1	1.2	3 735	2 680	1 717	121	35.5	66
Southgate CDP	6 542	3 642	52.1	48.2	3 399	2.8	3 257	88.6	8.2	1.7	3 893	2 971	2 036	195	86.2	252
South Gate Ridge CDP	4 821	2 539	68.2	64.0	3 274	1.4	3 206	90.7	13.2	.8	3 553	2 727	2 022	343	74.3	283
South Sarasota CDP	4 380	2 326	60.8	51.2	2 656	2.5	2 571	93.1	10.4	.9	2 960	2 344	1 617	172	38.4	129
The Meadows CDP	3 137	1 697	46.2	41.2	1 443	3.6	1 367	91.4	13.6	.6	1 629	1 196	843	121	66.9	80
Venice division	44 591	24 481	39.1	34.3	17 442	3.7	16 483	92.0	11.5	–	20 338	14 689	10 309	1 436	68.3	1 314
Laurel CDP	7 477	3 989	40.9	35.6	3 060	4.6	2 875	88.1	14.3	–	3 457	2 435	1 581	262	70.2	221
Nokomis CDP (pt.)	2 021	1 027	50.7	43.7	1 025	4.5	952	92.4	13.6	–	1 185	778	597	66	69.7	62
South Venice CDP (pt.)	9 912	5 300	54.3	50.0	5 381	3.9	5 073	95.1	9.1	–	5 886	4 473	3 360	556	69.2	517
Venice city (pt.)	14 166	8 211	26.7	22.7	3 785	2.5	3 606	87.0	11.2	.2	4 889	3 506	2 315	255	57.6	172
Venice Gardens CDP	6 986	3 825	39.9	35.0	2 781	4.5	2 629	95.9	11.9	–	3 227	2 292	1 617	185	82.2	253
Seminole County	223 334	115 811	71.4	63.0	158 747	4.6	149 933	94.1	11.6	.5	169 491	134 860	101 183	17 420	62.4	13 685
Casselberry-Altamonte Springs division	142 085	73 998	73.1	64.7	103 552	4.4	97 814	94.1	10.6	.5	109 573	87 902	66 089	9 999	63.3	7 905
Altamonte Springs city	28 682	15 130	77.6	70.0	22 219	4.5	20 938	93.5	10.6	.8	23 294	18 839	14 326	1 823	62.7	1 364
Casselberry city	15 084	7 818	73.5	65.7	11 002	4.2	10 513	94.6	12.9	.4	11 451	9 234	6 813	1 005	58.1	752
Fern Park CDP	6 836	3 624	67.1	58.0	4 556	4.6	4 302	90.3	11.4	1.0	4 835	3 787	2 706	397	73.0	355
Forest City CDP	8 622	4 488	69.4	61.3	5 983	4.2	5 645	94.0	13.8	.1	6 306	5 115	3 820	487	61.4	411
Goldenrod CDP (pt.)	5 050	2 611	76.4	67.0	3 836	4.9	3 558	97.3	8.0	.6	4 046	3 328	2 551	347	67.1	311
Longwood city (pt.)	8 740	4 616	68.1	59.1	5 951	4.2	5 638	94.9	14.5	–	6 263	4 903	3 585	730	66.4	640
Wekiva Springs CDP	17 751	9 181	70.5	58.6	12 490	3.9	11 920	93.7	7.3	.3	13 452	10 474	7 938	1 080	53.7	669
Winter Springs city (pt.)	11 155	5 708	76.3	69.0	8 456	4.2	8 060	94.8	11.6	.1	8 891	7 375	5 560	1 025	73.3	957
Oviedo division	27 902	14 294	70.8	61.3	19 510	4.1	18 708	95.1	12.3	–	21 404	16 984	12 768	2 832	60.9	2 045
Chuluota CDP	1 014	504	73.5	70.2	745	6.2	692	90.2	13.9	–	727	590	467	111	87.4	132
Oviedo city	7 936	4 137	77.0	69.0	5 994	3.6	5 830	95.8	15.1	–	6 519	5 182	4 092	1 013	68.7	863
Winter Springs city (pt.)	5 584	2 894	66.9	56.8	3 702	3.5	3 579	96.1	7.7	–	4 097	3 333	2 394	369	57.5	239
Sanford division	53 347	27 519	67.1	59.2	35 685	5.5	33 411	93.3	14.2	.6	38 514	29 974	22 326	4 589	61.4	3 735
Lake Mary city	4 554	2 331	66.6	53.3	3 023	5.2	2 848	95.0	10.8	.2	3 214	2 492	1 860	390	51.5	232
Longwood city (pt.)	1 549	813	80.6	73.1	1 236	4.9	1 188	98.7	11.0	–	1 250	1 031	831	111	55.0	94
Sanford city	24 738	12 860	63.9	58.2	15 759	5.8	14 660	93.2	16.6	1.0	17 284	13 191	9 858	2 236	66.3	2 006
Sumter County	25 294	12 646	46.9	44.4	11 855	6.5	10 848	92.8	15.9	.3	13 737	9 759	6 888	1 465	51.7	1 045
Sumter South division	14 075	6 672	46.8	45.9	6 583	5.5	6 099	91.8	17.1	.3	7 955	5 531	4 043	808	52.7	560
Bushnell city	1 639	822	51.6	50.0	846	5.3	792	92.6	15.3	1.8	1 024	689	498	83	67.5	75
Center Hill city	539	295	51.4	44.4	277	5.8	259	92.3	23.2	–	322	238	179	53	58.5	35
Lake Panasoffkee CDP (pt.)	2 052	1 058	32.6	31.5	668	9.3	566	81.6	9.7	–	840	581	382	76	42.1	28
Webster city	544	288	57.7	44.1	314	15.6	260	93.8	15.0	1.5	350	216	147	55	60.0	39
Wildwood division	11 219	5 974	47.1	42.7	5 272	7.8	4 749	94.1	14.5	.3	5 782	4 228	2 845	657	50.5	485
Coleman city	588	297	56.8	50.8	332	10.8	294	91.2	10.9	–	359	271	202	52	55.8	41
Lake Panasoffkee CDP (pt.)	463	226	27.0	21.7	125	12.8	109	89.9	12.8	–	200	110	62	20	–	–
Wildwood city	2 717	1 579	39.6	36.0	1 071	13.4	913	94.2	17.4	–	1 167	777	489	131	40.5	76
Suwannee County	20 569	10 886	54.3	47.0	11 133	6.3	10 289	89.9	17.2	.2	12 408	8 925	6 390	1 257	58.8	1 221
Branford division	3 153	1 658	51.0	44.1	1 588	6.7	1 474	87.1	17.6	–	1 735	1 202	859	184	52.2	145
Branford town	519	303	49.1	44.2	255	5.5	239	88.3	21.3	–	290	206	138	27	55.6	23
Dowling Park division	3 582	1 953	45.6	36.5	1 632	6.3	1 530	87.2	12.7	–	1 770	1 378	1 049	232	61.2	181
Live Oak division	10 212	5 479	57.2	50.6	5 832	6.5	5 327	91.4	19.1	.3	6 538	4 686	3 300	682	61.0	734
Live Oak city	4 747	2 734	52.6	47.4	2 484	9.0	2 208	90.9	26.4	.6	2 793	1 847	1 229	300	52.7	318
McAlpin-Wellborn division	3 622	1 796	57.8	50.0	2 081	5.5	1 958	90.2	15.5	.6	2 365	1 659	1 182	159	53.5	161
Taylor County	12 871	6 714	57.8	48.7	7 413	7.6	6 718	91.9	13.6	.8	8 106	6 037	4 668	1 093	48.7	690
Perry North division	10 195	5 362	59.9	50.8	6 080	8.3	5 478	91.9	13.7	1.0	6 658	4 977	3 831	935	51.8	621
Perry city	5 236	2 861	59.7	53.4	3 122	8.7	2 826	89.5	14.6	1.3	3 358	2 507	1 808	488	47.5	327
Perry South division	2 676	1 352	49.8	40.2	1 333	4.4	1 240	91.9	13.2	–	1 448	1 060	837	158	30.4	69

Table 5. Employment Status and Journey to Work Characteristics: 1990—Con.

[Data based on sample and subject to sampling variability, see text. For definitions of terms and meanings of symbols, see text]

State County County Subdivision Place	Persons 16 years and over															Own children under 6 years in families and subfamilies, all parents in household in labor force
			Labor force								Worked in 1989			Females with own children under 6 years		
			Percent in labor force		Civilian labor force		Workers					Worked 40 or more weeks in 1989				
								Means of transportation to work								
	Total	Female	Total	Female	Total	Percent unemployed	Total	Percent using car, truck, or van	Percent in carpools	Percent using public transportation	Total	Total	Usually worked 35 or more hours per week, 50 to 52 weeks	Total	Percent in labor force	
Union County	7 870	2 806	44.7	55.0	3 505	4.9	3 283	94.4	16.3	.2	4 804	3 327	2 639	611	63.8	546
Lake Butler division	4 537	1 434	37.2	54.9	1 680	4.5	1 572	93.8	18.4	.1	2 744	1 705	1 316	330	70.3	306
Lake Butler city	1 377	813	60.6	52.6	835	7.7	763	91.2	20.2	–	889	655	527	180	68.9	163
Raiford division	1 747	561	46.5	64.0	809	4.0	762	93.6	13.1	–	953	756	607	99	60.6	85
Raiford town	124	57	68.5	52.6	85	–	81	87.7	22.2	–	88	68	55	13	76.9	20
Worthington division	1 586	811	64.1	49.0	1 016	6.4	949	96.2	15.3	.3	1 107	866	716	182	53.8	155
Worthington Springs town	144	69	63.2	58.0	91	17.6	75	82.7	10.7	4.0	100	64	51	10	80.0	13
Volusia County	305 672	159 261	54.3	47.9	165 434	6.0	153 064	91.1	14.9	1.1	183 434	135 712	97 453	17 536	64.5	14 393
Central Volusia division	10 287	3 968	45.0	51.2	4 615	4.1	4 331	92.4	11.1	.8	6 577	4 651	3 289	532	51.1	344
Daytona Beach city (pt.)	140	19	10.0	–	14	–	14	100.0	–	–	98	–	–	–	–	–
Deltona CDP (pt.)	–	–	–	–	–	–	–	–	–	–	–	–	–	–	–	–
Ormond Beach city (pt.)	493	239	65.1	46.0	321	4.0	301	93.7	11.0	–	349	311	244	44	40.9	36
Port Orange city (pt.)	642	362	32.7	32.3	210	7.6	181	100.0	15.5	–	300	217	148	26	–	–
Samsula-Spruce Creek CDP	2 678	1 295	59.4	50.3	1 578	3.9	1 465	92.2	14.1	.6	1 796	1 314	946	157	57.3	117
Daytona Beach division	34 561	17 699	57.9	53.1	20 001	8.9	17 786	84.7	17.2	4.1	22 592	15 011	10 117	2 073	64.9	1 571
Daytona Beach city (pt.)	33 144	16 953	57.9	52.9	19 175	9.1	16 999	84.2	17.4	4.3	21 684	14 300	9 535	1 989	66.1	1 547
De Bary-Orange City division	18 603	10 095	49.4	40.7	9 180	6.0	8 563	94.4	13.7	.1	10 255	7 659	5 695	991	60.3	863
De Bary CDP	5 950	3 182	51.3	41.9	3 048	5.3	2 862	95.2	16.7	.1	3 307	2 500	1 908	352	58.2	260
De Land city (pt.)	–	–	–	–	–	–	–	–	–	–	–	–	–	–	–	–
Orange City city	4 493	2 412	46.0	41.6	2 069	9.0	1 847	94.3	12.3	–	2 325	1 675	1 122	228	71.5	239
De Land division	36 161	19 873	54.7	48.3	19 749	6.1	18 261	90.2	15.3	.5	21 748	16 107	11 583	2 110	72.1	2 010
De Land city (pt.)	13 560	7 787	49.3	43.1	6 663	7.5	6 100	85.1	17.0	.4	7 922	5 310	3 676	755	69.0	717
De Land Southwest CDP	914	513	57.2	52.2	523	7.5	468	94.9	26.1	–	491	421	272	97	64.9	78
De Leon Springs CDP	1 207	677	66.8	58.6	806	5.8	731	86.9	16.3	–	793	616	381	103	100.0	122
Lake Helen city (pt.)	–	–	–	–	–	–	–	–	–	–	–	–	–	–	–	–
North De Land CDP	1 235	628	61.9	58.6	764	9.0	675	86.5	13.0	–	781	602	459	68	77.9	102
West De Land CDP	2 591	1 383	62.3	56.3	1 609	6.8	1 474	92.6	11.7	.5	1 686	1 276	964	118	74.6	155
Deltona division	42 638	22 228	58.9	51.3	25 087	6.4	23 020	96.2	15.6	.1	27 026	20 952	15 620	3 629	64.8	3 167
Deltona CDP (pt.)	39 015	20 338	59.3	51.7	23 092	6.7	21 128	96.1	15.7	.1	24 877	19 211	14 368	3 381	65.3	2 987
Lake Helen city (pt.)	1 791	948	55.4	48.1	993	5.1	926	95.8	15.2	–	1 024	832	581	126	57.9	95
New Smyrna division	37 713	19 888	48.5	42.4	18 196	5.7	16 909	91.9	14.2	.1	19 943	14 804	10 448	2 151	60.7	1 593
Edgewater city	12 108	6 322	55.4	49.4	6 682	4.1	6 314	93.5	14.6	.1	7 064	5 583	4 083	966	60.5	793
Glencoe CDP	1 840	950	60.2	51.8	1 108	3.2	1 038	96.0	14.3	–	1 228	950	682	105	55.2	69
New Smyrna Beach city	14 407	7 815	43.3	37.4	6 163	6.9	5 691	88.5	14.3	.1	6 864	4 867	3 228	603	69.2	465
Oak Hill city	758	402	48.7	43.5	366	7.1	337	91.7	26.4	–	424	287	222	65	46.2	34
Ponce Inlet town (pt.)	–	–	–	–	–	–	–	–	–	–	–	–	–	–	–	–
Port Orange city (pt.)	–	–	–	–	–	–	–	–	–	–	–	–	–	–	–	–
North Peninsula division	25 195	13 182	48.1	39.3	12 099	4.5	11 382	81.5	11.4	2.9	13 502	9 872	6 760	790	52.7	461
Daytona Beach city (pt.)	11 399	5 794	51.5	40.4	5 844	5.5	5 464	74.0	10.1	3.6	6 529	4 699	3 172	368	50.8	206
Ormond Beach city (pt.)	5 558	2 888	50.4	42.9	2 802	4.0	2 665	89.8	12.6	1.2	3 076	2 333	1 596	149	61.1	105
Ormond-By-The-Sea CDP	7 378	4 045	43.5	37.0	3 212	3.6	3 036	87.5	12.6	3.0	3 588	2 652	1 855	236	47.0	119
Ormond Beach division	37 348	19 831	56.4	49.3	21 048	5.7	19 487	92.9	13.0	.9	23 227	17 664	13 097	2 069	64.5	1 762
Daytona Beach city (pt.)	–	–	–	–	–	–	–	–	–	–	–	–	–	–	–	–
Holly Hill city	9 111	4 877	56.3	48.7	5 106	7.5	4 619	91.6	14.1	2.1	5 476	4 131	2 958	575	66.3	465
Ormond Beach city (pt.)	18 968	10 174	53.9	47.1	10 225	4.3	9 603	92.9	10.2	.6	11 561	8 880	6 606	990	63.4	809
Pierson-Seville division	5 925	2 788	68.6	58.6	4 040	4.0	3 830	87.9	40.1	.3	4 141	3 139	1 921	312	66.0	241
Pierson town	1 969	816	79.0	65.0	1 544	2.0	1 494	90.4	57.4	.3	1 551	1 118	598	54	51.9	63
Port Orange division	49 338	25 665	56.0	50.6	27 521	5.4	25 803	94.1	13.0	.7	30 107	22 693	16 697	2 709	67.3	2 235
Daytona Beach city (pt.)	6 586	3 289	45.5	41.5	2 979	7.2	2 729	95.8	10.5	.6	3 399	2 459	1 640	178	65.7	136
Ponce Inlet town (pt.)	–	–	–	–	–	–	–	–	–	–	–	–	–	–	–	–
Port Orange city (pt.)	28 119	14 695	58.7	53.0	16 442	4.5	15 546	94.7	12.5	.6	17 741	13 421	10 077	1 672	68.4	1 376
South Daytona city (pt.)	10 517	5 565	59.2	52.4	6 188	6.1	5 779	93.2	15.9	.6	6 835	5 143	3 727	672	65.3	549
South Peninsula division	7 903	4 044	49.3	41.5	3 898	4.0	3 692	86.1	13.8	1.2	4 316	3 160	2 226	170	76.5	146
Daytona Beach city (pt.)	1 678	822	60.1	49.8	1 008	1.9	982	90.5	15.4	1.3	996	800	614	68	85.3	66
Daytona Beach Shores city	2 200	1 138	41.9	34.4	921	4.6	869	74.7	8.6	1.4	1 067	763	509	33	51.5	23
Ponce Inlet town (pt.)	1 579	802	48.1	41.3	759	4.2	705	87.1	13.0	2.1	891	611	401	38	73.7	32
Port Orange city (pt.)	397	219	42.8	33.8	170	3.5	156	96.8	13.5	–	197	139	90	2	100.0	2
South Daytona city (pt.)	–	–	–	–	–	–	–	–	–	–	–	–	–	–	–	–
Wakulla County	10 639	5 498	69.5	65.0	7 384	5.2	6 951	96.6	27.9	.1	7 696	5 925	4 438	823	74.2	800
East Wakulla division	7 392	3 862	72.1	67.8	5 331	4.7	5 032	97.1	28.0	–	5 563	4 317	3 244	652	79.0	651
St. Marks city	253	130	47.4	40.0	120	2.5	117	90.6	39.3	–	140	109	96	9	100.0	9
West Wakulla division	3 247	1 636	63.4	58.6	2 053	6.5	1 919	95.3	27.9	.3	2 133	1 608	1 194	171	56.1	149
Sopchoppy city	303	160	56.4	44.4	171	4.1	164	98.2	44.5	–	164	126	91	23	91.3	28
Walton County	22 144	11 504	56.2	48.7	12 354	6.9	11 358	92.0	20.1	.6	13 395	9 636	6 937	1 383	68.3	1 195
De Funiak Springs division	7 341	3 998	56.6	51.0	4 136	7.9	3 732	92.5	21.1	1.2	4 525	3 228	2 230	510	71.2	490
De Funiak Springs city	3 978	2 268	54.2	51.1	2 151	7.4	1 950	92.5	22.0	1.5	2 334	1 705	1 154	288	81.3	302

Table 5. **Employment Status and Journey to Work Characteristics: 1990**—Con.

[Data based on sample and subject to sampling variability, see text. For definitions of terms and meanings of symbols, see text]

State County County Subdivision Place	Persons 16 years and over															Own children under 6 years in families and subfamilies, all parents in household in labor force
			Labor force								Worked in 1989			Females with own children under 6 years		
			Percent in labor force		Civilian labor force		Workers					Worked 40 or more weeks in 1989				
								Means of transportation to work								
	Total	Female	Total	Female	Total	Percent unemployed	Total	Percent using car, truck, or van	Percent in carpools	Percent using public transportation	Total	Total	Usually worked 35 or more hours per week, 50 to 52 weeks	Total	Percent in labor force	
Walton County—Con.																
Freeport division	8 645	4 371	56.5	47.5	4 810	6.7	4 474	92.6	20.2	.2	5 238	3 817	2 780	497	68.8	386
Freeport city	667	387	57.6	48.3	376	6.9	353	92.1	24.4	–	434	301	223	46	60.9	31
Miramar Beach CDP	1 464	705	54.2	46.0	793	3.2	749	91.3	13.2	–	894	647	434	77	72.7	69
Paxton-Darlington division	4 499	2 252	55.3	46.2	2 483	5.2	2 309	88.0	16.5	.4	2 634	1 860	1 399	253	60.5	217
Paxton town	443	239	52.8	46.4	234	4.7	219	92.7	11.0	–	270	185	140	25	60.0	26
Redbay division	1 659	883	56.1	50.8	925	8.6	843	96.9	25.7	.7	998	731	528	123	69.9	102
Washington County	13 178	6 923	51.8	44.5	6 812	5.8	6 242	93.1	20.6	.2	7 384	5 267	3 978	953	47.5	623
Caryville division	2 579	1 302	44.2	41.9	1 130	7.3	997	92.1	17.3	.3	1 331	926	731	153	43.1	98
Caryville town	512	189	23.6	19.6	119	6.7	113	85.8	17.7	2.7	235	129	75	31	35.5	16
Chipley division	5 455	2 976	55.4	46.6	3 013	2.6	2 886	92.4	17.2	.2	3 232	2 509	1 884	430	51.9	354
Chipley city	2 915	1 665	52.8	47.6	1 533	2.9	1 452	90.6	19.4	.5	1 615	1 265	945	254	53.1	215
Vernon division	5 144	2 645	51.9	43.5	2 669	8.8	2 359	94.3	26.3	.1	2 821	1 832	1 363	370	44.3	171
Ebro town	200	109	63.5	53.2	127	14.2	109	91.7	42.2	2.8	134	74	58	21	38.1	8
Vernon city	612	321	45.4	38.9	278	10.4	242	88.4	33.1	–	303	181	127	45	37.8	14
Wausau town	260	131	62.3	54.2	162	10.5	145	91.0	24.1	–	165	123	88	4	75.0	2

Table 6. **Employment Status and Journey to Work Characteristics: 1990**

[Data based on sample and subject to sampling variability, see text. For definitions of terms and meanings of symbols, see text]

State County Place and [In Selected States] County Subdivision	Persons 16 years and over															Own children under 6 years in families and subfamilies, all parents in household in labor force
			Labor force								Worked in 1989			Females with own children under 6 years		
			Percent in labor force		Civilian labor force		Workers					Worked 40 or more weeks in 1989				
								Means of transportation to work								
	Total	Female	Total	Female	Total	Percent unemployed	Total	Percent using car, truck, or van	Percent in carpools	Percent using public transportation	Total	Total	Usually worked 35 or more hours per week, 50 to 52 weeks	Total	Percent in labor force	
The State	**10 377 252**	**5 433 684**	**60.4**	**52.8**	**6 167 236**	**5.8**	**5 794 452**	**91.2**	**14.1**	**2.0**	**6 756 318**	**5 128 425**	**3 774 876**	**702 103**	**63.2**	**584 744**
COUNTY																
Alachua County	145 801	75 138	62.6	58.2	90 863	5.6	83 897	86.1	13.7	1.8	107 777	72 637	49 856	10 259	63.5	8 235
Baker County	13 498	6 362	57.8	54.1	7 668	7.0	7 105	95.3	20.5	–	8 690	6 431	4 984	1 259	61.3	942
Bay County	98 349	50 460	63.4	54.3	57 068	6.7	57 610	94.1	12.9	.1	67 178	49 796	37 331	7 767	61.0	6 275
Bradford County	17 799	7 768	49.5	49.2	8 669	4.8	8 278	92.6	18.1	.2	11 015	7 934	6 099	1 151	56.6	864
Brevard County	320 544	163 630	61.9	53.5	194 717	5.7	183 269	93.6	13.0	.3	215 695	164 370	123 861	22 108	60.9	17 415
Broward County	1 025 129	542 429	61.9	53.7	633 026	5.4	588 089	92.5	12.8	2.1	673 702	524 185	384 815	65 512	64.1	55 125
Calhoun County	8 401	4 095	49.1	43.4	4 123	6.3	3 784	93.0	24.1	.1	4 823	3 284	2 390	628	54.6	459
Charlotte County	95 615	50 034	42.2	37.5	40 279	4.5	37 542	94.6	14.0	–	47 328	33 900	23 728	4 110	64.9	3 449
Citrus County	78 999	41 590	40.6	34.9	32 018	6.6	29 423	92.2	12.4	.2	36 954	25 872	18 454	3 611	55.1	2 629
Clay County	78 804	40 283	70.0	60.2	51 047	4.8	51 866	93.8	14.9	.3	58 385	45 898	35 555	6 660	61.0	5 332
Collier County	124 687	63 381	57.2	50.0	71 232	3.9	67 195	90.1	16.1	1.8	78 829	57 625	40 933	7 313	66.0	6 703
Columbia County	32 106	16 755	59.6	50.7	19 070	7.9	17 323	92.2	16.0	.3	20 465	15 390	11 620	2 650	54.5	1 857
Dade County	1 519 969	807 596	64.6	56.1	976 754	7.7	887 996	88.0	15.6	5.9	1 012 150	778 204	570 444	112 673	63.1	96 933
DeSoto County	18 863	9 075	49.6	45.0	9 318	5.9	8 455	91.6	21.5	1.0	11 031	7 778	5 696	1 190	69.6	1 224
Dixie County	8 336	3 994	44.0	39.7	3 639	8.4	3 223	92.0	21.8	.4	4 293	2 887	2 122	536	47.9	391
Duval County	515 568	267 474	69.5	60.4	333 077	5.6	333 152	89.7	14.1	2.7	377 666	294 560	226 625	45 738	62.7	36 866
Escambia County	203 568	106 526	62.7	53.5	116 615	7.0	116 965	90.1	12.5	1.1	137 683	102 391	75 081	16 434	56.8	11 847
Flagler County	23 749	12 468	47.5	41.5	11 260	6.4	10 384	92.2	16.4	.2	12 590	9 082	6 636	1 226	62.0	1 047
Franklin County	7 107	3 665	51.3	45.6	3 631	8.5	3 312	86.7	18.5	.3	3 894	2 673	1 770	526	69.8	459
Gadsden County	30 289	16 869	58.0	51.8	17 526	7.5	15 956	93.7	28.2	1.2	18 956	14 367	10 992	2 487	71.0	2 469
Gilchrist County	7 611	3 541	50.4	47.5	3 827	6.7	3 504	92.5	20.5	.1	4 606	3 135	2 257	476	65.3	445
Glades County	5 941	2 930	50.9	42.9	3 025	6.7	2 731	89.9	21.2	1.1	3 327	2 210	1 607	385	49.9	275
Gulf County	9 045	4 586	53.7	45.3	4 834	6.3	4 480	92.5	15.6	.6	5 581	3 867	2 885	653	50.5	409
Hamilton County	8 149	3 843	51.2	50.9	4 163	8.6	3 723	92.7	19.3	.9	4 960	3 420	2 505	680	58.2	477
Hardee County	14 333	7 208	59.2	49.0	8 474	8.3	7 602	90.6	23.3	.5	9 353	6 469	4 531	1 274	58.7	1 034
Hendry County	18 577	9 361	64.1	53.0	11 909	7.9	10 494	93.4	24.8	1.8	12 801	8 809	6 395	1 675	59.9	1 637
Hernando County	84 585	44 345	40.6	35.5	34 262	7.9	30 906	94.5	15.0	.3	39 186	27 428	19 197	4 039	55.9	3 212
Highlands County	57 060	30 600	41.8	36.8	23 655	6.1	21 919	91.9	15.8	.4	26 915	18 988	13 388	3 113	61.3	2 487
Hillsborough County	653 142	340 459	67.7	59.9	435 813	5.4	410 950	92.1	13.5	1.8	471 291	365 162	273 671	49 587	64.0	41 830
Holmes County	12 417	6 146	53.1	47.5	6 555	6.7	6 066	91.9	18.6	.3	7 547	5 067	3 884	809	58.2	612
Indian River County	74 552	38 991	50.7	44.2	37 708	6.6	34 517	93.1	13.0	.1	42 502	31 001	22 627	4 055	65.2	3 404
Jackson County	32 562	16 190	53.5	50.4	17 384	5.5	16 195	90.6	16.1	.5	20 033	14 796	11 412	2 235	66.2	1 686
Jefferson County	8 380	4 462	59.7	52.1	4 982	5.0	4 689	93.5	30.5	.7	5 414	4 092	2 973	690	63.2	572
Lafayette County	4 353	1 766	51.1	50.3	2 221	4.5	2 083	88.7	19.7	–	2 697	1 834	1 415	281	62.6	249
Lake County	125 541	66 114	49.1	42.3	61 485	5.7	56 934	92.2	15.0	.3	68 685	50 728	36 865	7 215	62.3	5 753
Lee County	276 143	144 535	54.8	48.4	151 192	4.4	141 966	92.7	15.3	.9	167 043	125 475	90 565	15 536	65.5	13 992
Leon County	153 593	80 824	70.6	66.2	107 966	4.5	101 343	91.2	14.5	2.0	122 988	88 719	63 026	10 749	72.3	9 833
Levy County	20 399	10 844	50.6	43.5	10 282	6.2	9 459	92.0	18.0	.4	11 580	8 192	6 290	1 335	46.7	866
Liberty County	4 392	1 795	47.7	49.8	2 097	3.5	1 996	92.6	26.4	.2	2 710	1 838	1 477	259	60.6	225
Madison County	12 532	6 146	52.6	48.8	6 565	6.7	5 986	90.4	23.0	.6	7 769	5 377	4 261	1 005	53.5	688
Manatee County	174 852	93 867	52.7	45.9	92 061	4.9	85 943	92.6	13.6	.7	101 776	75 986	54 705	9 906	66.8	9 313
Marion County	156 490	82 583	51.4	45.2	80 308	6.7	73 522	93.6	15.4	.2	89 064	65 289	46 999	10 412	58.2	7 776
Martin County	85 078	43 713	50.8	43.1	43 191	4.6	40 610	93.0	12.9	.4	48 932	36 246	26 510	4 194	60.7	3 358
Monroe County	65 861	31 126	65.7	58.4	40 232	3.3	40 907	77.5	15.4	1.1	46 847	35 742	25 317	3 564	64.6	3 087
Nassau County	33 354	17 008	65.2	53.8	21 457	6.2	19 840	94.3	16.9	.4	23 330	17 401	13 175	2 799	53.3	1 901
Okaloosa County	110 501	54 807	68.3	59.4	62 371	6.1	70 743	93.1	13.1	.3	81 334	63 039	48 087	9 314	59.8	7 276
Okeechobee County	22 427	11 034	57.1	47.2	12 795	5.5	11 842	91.6	25.7	1.7	13 906	10 044	7 146	1 729	59.7	1 421
Orange County	532 513	270 891	71.6	63.5	368 572	4.8	356 271	89.8	13.4	2.2	403 830	314 396	233 267	41 040	64.6	34 918
Osceola County	83 363	43 070	66.2	59.0	55 115	4.8	51 244	94.1	16.9	.4	59 249	45 242	34 288	6 559	68.8	6 052
Palm Beach County	711 157	374 544	57.5	49.4	408 316	5.2	380 260	92.1	12.8	1.3	444 514	336 984	245 653	43 909	62.6	36 628
Pasco County	236 239	125 937	44.1	38.4	104 093	6.2	95 949	94.1	14.8	.2	115 268	83 050	59 672	11 678	61.9	9 583
Pinellas County	717 488	388 465	56.0	49.3	400 392	4.5	376 906	91.4	12.5	1.5	437 597	339 596	248 736	38 168	65.9	31 943
Polk County	318 545	167 024	58.2	50.5	185 018	7.2	168 297	93.3	14.3	.6	202 770	149 727	112 245	23 248	63.0	19 398
Putnam County	50 253	26 158	50.7	43.1	25 372	7.8	22 767	92.7	16.4	.8	27 624	20 064	15 018	3 554	59.2	2 771
St. Johns County	67 359	35 139	61.7	53.7	41 085	4.5	39 024	91.9	14.2	.6	44 882	34 208	24 939	4 930	61.0	3 653
St. Lucie County	118 808	61 628	55.8	48.8	66 103	7.4	60 003	93.6	14.8	.9	72 108	52 217	38 068	8 558	65.1	7 362
Santa Rosa County	61 726	31 432	65.0	55.6	37 398	6.8	36 930	94.6	13.0	.4	42 744	32 841	24 281	5 401	60.1	4 433
Sarasota County	239 179	128 931	49.7	43.1	118 721	3.8	112 341	91.6	11.8	.6	133 996	101 034	71 973	10 710	66.8	9 466
Seminole County	223 334	115 811	71.4	63.0	158 747	4.6	149 933	94.1	11.6	.5	169 491	134 860	101 183	17 420	62.4	13 685
Sumter County	25 294	12 646	46.9	44.4	11 855	6.5	10 848	92.8	15.9	.3	13 737	9 759	6 888	1 465	51.7	1 045

Table 6. **Employment Status and Journey to Work Characteristics: 1990**—Con.

[Data based on sample and subject to sampling variability, see text. For definitions of terms and meanings of symbols, see text]

State County Place and [In Selected States] County Subdivision	Persons 16 years and over															Own children under 6 years in families and subfamilies, all parents in household in labor force
			Labor force								Worked in 1989			Females with own children under 6 years		
			Percent in labor force		Civilian labor force		Workers					Worked 40 or more weeks in 1989				
								Means of transportation to work								
	Total	Female	Total	Female	Total	Percent unemployed	Total	Percent using car, truck, or van	Percent in carpools	Percent using public transportation	Total	Total	Usually worked 35 or more hours per week, 50 to 52 weeks	Total	Percent in labor force	
COUNTY—Con.																
Suwannee County	20 569	10 886	54.3	47.0	11 133	6.3	10 289	89.9	17.2	.2	12 408	8 925	6 390	1 257	58.8	1 221
Taylor County	12 871	6 714	57.8	48.7	7 413	7.6	6 718	91.9	13.6	.8	8 106	6 037	4 668	1 093	48.7	690
Union County	7 870	2 806	44.7	55.0	3 505	4.9	3 283	94.4	16.3	.2	4 804	3 327	2 639	611	63.8	546
Volusia County	305 672	159 261	54.3	47.9	165 434	6.0	153 064	91.1	14.9	1.1	183 434	135 712	97 453	17 536	64.5	14 393
Wakulla County	10 639	5 498	69.5	65.0	7 384	5.2	6 951	96.6	27.9	.1	7 696	5 925	4 438	823	74.2	800
Walton County	22 144	11 504	56.2	48.7	12 354	6.9	11 358	92.0	20.1	.6	13 395	9 636	6 937	1 383	68.3	1 195
Washington County	13 178	6 923	51.8	44.5	6 812	5.8	6 242	93.1	20.6	.2	7 384	5 267	3 978	953	47.5	623
PLACE AND COUNTY SUBDIVISION																
Aberdeen CDP, Palm Beach County	2 161	1 150	53.5	46.7	1 157	2.2	1 111	97.9	9.0	1.0	1 322	1 044	760	129	74.4	125
Alachua city, Alachua County	3 067	1 710	63.4	55.3	1 945	6.0	1 804	91.5	17.3	.6	2 014	1 508	1 223	408	57.6	303
Alford town, Jackson County	350	194	46.6	38.7	163	7.4	148	91.2	10.8	–	177	136	106	23	34.8	10
Altamonte Springs city, Seminole County	28 682	15 130	77.6	70.0	22 219	4.5	20 938	93.5	10.6	.8	23 294	18 839	14 326	1 823	62.7	1 364
Altha town, Calhoun County	359	200	57.9	45.5	208	1.0	205	95.1	9.8	1.5	234	171	139	48	64.6	36
Alva CDP, Lee County	813	429	43.9	38.9	357	7.3	327	93.9	16.2	–	392	239	184	26	100.0	26
Andover CDP, Dade County	5 011	2 803	65.5	61.5	3 281	5.7	3 002	94.4	12.4	2.6	3 365	2 726	2 057	357	82.9	434
Anna Maria city, Manatee County	1 522	807	49.3	43.6	748	4.0	705	83.7	9.6	.4	832	612	424	54	53.7	30
Apalachicola city, Franklin County	2 006	1 115	48.8	41.3	965	8.0	894	77.0	8.6	–	1 025	715	522	145	64.8	156
Apollo Beach CDP, Hillsborough County	5 038	2 556	62.2	54.3	3 105	3.4	2 940	93.5	14.0	.2	3 382	2 560	1 895	171	66.1	201
Apopka city, Orange County	10 308	5 401	70.5	62.8	7 272	4.6	6 764	94.6	16.5	.4	7 580	6 266	4 599	985	62.6	822
Arcadia city, DeSoto County	4 884	2 588	56.7	49.7	2 739	5.7	2 514	90.1	22.5	2.0	3 080	2 155	1 658	444	68.2	357
Archer city, Alachua County	938	534	63.5	59.6	591	6.3	546	92.5	18.1	.7	621	471	356	110	73.6	106
Asbury Lake CDP, Clay County	1 637	824	72.8	65.2	1 166	2.7	1 153	95.0	11.2	–	1 255	1 003	754	38	71.1	41
Astatula town, Lake County	771	394	58.2	52.3	449	5.3	417	96.9	18.0	–	475	371	292	55	45.5	25
Astor CDP, Lake County	1 033	508	53.0	49.6	547	4.2	524	96.9	4.0	–	539	409	332	26	100.0	50
Atlantic Beach city, Duval County	8 981	4 745	71.8	60.3	6 031	4.7	6 007	89.6	13.2	1.7	6 889	5 402	4 002	828	53.3	504
Atlantis city, Palm Beach County	1 497	810	38.1	30.0	571	3.0	547	91.2	4.4	.2	697	507	327	22	18.2	7
Auburndale city, Polk County	6 828	3 669	64.1	56.8	4 377	6.0	3 984	94.2	19.4	–	4 575	3 501	2 712	513	69.2	497
Aventura CDP, Dade County	14 169	8 296	37.5	32.8	5 313	5.1	4 950	90.2	8.5	1.2	6 380	4 523	3 049	280	47.1	128
Avon Park city, Highlands County	6 181	3 407	47.7	41.2	2 880	8.4	2 634	91.8	19.6	1.3	3 203	2 334	1 541	508	67.5	409
Azalea Park CDP, Orange County	7 025	3 633	72.3	65.5	4 991	5.0	4 744	93.8	15.5	2.9	5 236	4 220	3 146	412	72.8	473
Babson Park CDP, Polk County	833	444	66.0	62.4	550	3.8	521	95.4	19.2	–	643	455	262	86	79.1	80
Bagdad CDP, Santa Rosa County	1 129	593	50.0	42.3	565	7.6	517	98.8	14.9	–	649	434	323	68	76.5	100
Baldwin town, Duval County	1 039	569	65.6	58.7	666	7.4	623	88.1	18.5	–	620	436	342	104	62.5	74
Bal Harbour village, Dade County	2 891	1 775	33.0	25.4	955	1.7	905	79.0	2.0	5.0	1 206	828	556	6	100.0	11
Bartow city, Polk County	11 440	5 988	57.2	49.0	6 540	6.2	6 000	94.7	14.5	.5	7 273	5 271	3 987	847	64.1	748
Bascom town, Jackson County	43	25	65.1	60.0	28	–	28	85.7	32.1	–	28	26	16	6	100.0	5
Baskin CDP, Pinellas County	2 679	1 538	56.1	53.6	1 503	13.0	1 301	95.0	22.1	3.1	1 575	1 181	924	260	53.1	169
Bassville Park CDP, Lake County	2 305	1 217	47.8	43.2	1 102	7.0	977	90.9	13.2	–	1 239	977	726	146	84.9	150
Bay Harbor Islands town, Dade County	4 344	2 614	50.3	44.2	2 185	6.3	1 993	88.9	14.0	3.5	2 300	1 738	1 137	130	75.4	133
Bay Hill CDP, Orange County	3 989	2 046	68.7	54.3	2 741	2.1	2 675	94.7	4.2	1.2	2 920	2 434	1 872	283	51.6	194
Bay Lake city, Orange County	–	–	–	–	–	–	–	–	–	–	–	–	–	–	–	–
Bayonet Point CDP, Pasco County	19 995	11 088	27.7	24.8	5 548	5.5	5 109	95.5	13.7	.2	6 523	4 370	3 097	561	56.3	385
Bay Pines CDP, Pinellas County	3 767	1 694	35.7	37.1	1 339	5.5	1 254	89.4	6.1	.7	1 614	1 126	820	90	62.2	75
Bayshore Gardens CDP, Manatee County	14 598	8 086	51.7	43.7	7 534	5.3	7 062	95.0	13.0	.3	8 169	6 277	4 432	779	58.5	581
Beacon Square CDP, Pasco County	5 703	3 257	28.2	24.2	1 608	7.1	1 474	95.9	15.3	–	1 976	1 369	928	157	59.9	125
Bee Ridge CDP, Sarasota County	5 474	2 998	48.0	40.1	2 625	2.7	2 495	92.3	6.9	–	2 924	2 224	1 635	260	60.4	181
Bell town, Gilchrist County	190	108	56.8	47.2	108	7.4	98	98.0	8.2	–	101	78	62	36	58.3	20
Bellair-Meadowbrook Terrace CDP, Clay County	11 904	6 081	79.5	71.9	8 322	5.0	8 902	93.7	12.7	.2	9 725	7 884	6 073	945	69.1	923
Belleair town, Pinellas County	3 506	1 964	44.5	36.2	1 559	3.5	1 496	93.2	7.4	.3	1 812	1 335	927	181	51.9	57
Belleair Beach city, Pinellas County	1 889	999	53.3	44.3	1 003	3.7	942	93.4	8.0	.1	1 152	889	635	43	60.5	35
Belleair Bluffs city, Pinellas County	1 989	1 219	36.0	29.2	717	5.2	669	88.2	8.4	.4	835	630	431	33	66.7	34
Belleair Shore town, Pinellas County	67	41	65.7	63.4	44	–	44	90.9	15.9	–	47	43	30	4	100.0	4
Belle Glade city, Palm Beach County	11 417	5 683	66.0	57.8	7 539	16.4	6 021	77.4	19.4	12.9	7 984	4 785	3 358	1 131	59.2	1 099
Belle Glade Camp CDP, Palm Beach County	965	541	59.5	49.9	574	21.1	437	60.9	21.1	31.6	576	248	178	106	54.7	166
Belle Isle city, Orange County	4 246	2 086	66.0	53.0	2 804	4.1	2 634	91.4	6.8	–	3 006	2 476	1 796	271	51.3	163
Belleview city, Marion County	2 189	1 171	47.5	38.4	1 039	6.4	958	87.8	18.4	–	1 129	832	622	120	60.8	127
Bellview CDP, Escambia County	14 479	7 600	69.3	60.9	9 372	5.9	9 376	94.6	12.0	.5	10 447	8 167	6 451	1 220	63.7	1 085
Beverly Beach town, Flagler County	295	163	22.0	14.1	65	4.6	60	80.0	10.0	3.3	94	44	24	8	62.5	5

Table 6. **Employment Status and Journey to Work Characteristics: 1990**—Con.

[Data based on sample and subject to sampling variability, see text. For definitions of terms and meanings of symbols, see text]

State County Place and [In Selected States] County Subdivision	Persons 16 years and over															Own children under 6 years in families and subfamilies, all parents in household in labor force
			Labor force								Worked in 1989			Females with own children under 6 years		
			Percent in labor force		Civilian labor force		Workers					Worked 40 or more weeks in 1989				
								Means of transportation to work								
	Total	Female	Total	Female	Total	Percent unemployed	Total	Percent using car, truck, or van	Percent in carpools	Percent using public transportation	Total	Total	Usually worked 35 or more hours per week, 50 to 52 weeks	Total	Percent in labor force	
PLACE AND COUNTY SUBDIVISION—Con.																
Beverly Hills CDP, Citrus County	5 903	3 404	14.3	12.3	823	9.5	736	90.4	9.6	–	1 146	694	429	64	26.6	38
Big Coppitt Key CDP, Monroe County	2 029	956	75.7	72.6	1 454	1.4	1 503	95.2	20.6	–	1 603	1 259	859	102	67.6	93
Big Pine Key CDP, Monroe County	3 594	1 709	54.5	52.8	1 952	2.4	1 837	82.7	18.9	–	2 399	1 822	1 184	242	75.2	197
Biscayne Park village, Dade County	2 525	1 416	69.4	64.1	1 752	3.6	1 660	93.7	12.8	2.5	1 772	1 495	1 169	156	92.9	191
Bithlo CDP, Orange County	3 517	1 715	66.3	56.3	2 303	8.9	2 055	94.6	27.8	.5	2 474	1 800	1 396	322	43.2	168
Bloomingdale CDP, Hillsborough County	9 638	4 905	76.6	64.5	7 162	3.4	7 054	93.5	9.8	.9	7 758	6 192	4 660	1 105	53.0	660
Blountstown city, Calhoun County	1 799	1 000	50.7	43.2	912	11.6	769	93.8	25.6	–	1 038	710	548	174	58.6	170
Boca Del Mar CDP, Palm Beach County	15 437	8 444	64.2	57.0	9 912	3.7	9 384	94.3	7.7	.6	10 807	8 281	6 300	737	49.4	394
Boca Pointe CDP, Palm Beach County	1 983	1 069	43.5	36.8	863	7.6	769	92.2	9.8	3.4	1 029	717	394	28	50.0	15
Boca Raton city, Palm Beach County	52 329	27 381	60.1	50.5	31 409	3.3	29 834	90.9	8.2	.7	34 617	26 587	19 407	2 678	52.4	1 742
Boca West CDP, Palm Beach County	2 675	1 292	35.0	18.7	937	2.6	913	81.1	8.0	2.2	1 339	896	574	45	46.7	15
Bonifay city, Holmes County	2 092	1 192	51.0	46.0	1 067	9.1	945	91.2	13.5	–	1 246	810	624	124	46.0	61
Bonita Springs CDP, Lee County	11 560	5 861	53.9	46.5	6 202	4.1	5 863	94.7	16.6	.1	6 766	5 067	3 687	523	73.2	540
Bowling Green city, Hardee County	1 221	616	58.7	51.0	715	9.9	633	92.1	25.0	.6	792	564	406	128	59.4	110
Boynton Beach city, Palm Beach County	38 750	21 118	53.4	46.2	20 672	5.3	19 275	94.2	13.1	1.1	22 614	17 079	12 418	2 070	65.4	1 827
Bradenton city, Manatee County	36 104	19 807	53.1	46.6	19 133	5.6	17 733	92.2	16.5	1.4	21 002	15 737	11 224	2 060	63.5	1 839
Bradenton Beach city, Manatee County	1 470	732	66.2	61.1	970	6.7	883	90.6	16.3	.3	1 056	773	491	93	79.6	74
Brandon CDP, Hillsborough County	44 477	23 019	74.5	66.1	32 581	4.0	31 365	95.0	11.7	.9	35 104	28 175	21 730	3 881	66.8	3 225
Branford town, Suwannee County	519	303	49.1	44.2	255	5.5	239	88.3	21.3	–	290	206	138	27	55.6	23
Brent CDP, Escambia County	16 526	9 103	62.4	56.2	10 096	7.8	9 338	81.3	12.3	1.7	11 686	7 729	5 323	1 323	62.2	1 113
Briny Breezes town, Palm Beach County	363	220	10.7	12.7	39	–	39	76.9	5.1	7.7	80	55	24	–	–	–
Bristol city, Liberty County	711	382	59.9	46.6	426	4.2	401	91.0	17.2	–	478	349	265	55	50.9	31
Broadview Park CDP, Broward County	4 449	2 204	74.4	67.3	3 301	6.7	3 056	93.3	20.1	2.8	3 418	2 602	1 835	449	74.4	565
Broadview-Pompano Park CDP, Broward County	3 990	2 002	70.8	63.2	2 807	4.2	2 626	97.6	20.1	.5	2 868	2 257	1 789	356	73.9	387
Bronson town, Levy County	617	322	57.9	55.0	355	8.5	314	87.6	11.5	1.3	387	258	193	53	60.4	56
Brooker city, Bradford County	223	118	71.3	56.8	159	4.4	150	93.3	14.7	–	160	135	115	31	64.5	28
Brookridge CDP, Hernando County	2 720	1 503	12.8	8.8	349	16.9	282	90.4	5.0	–	481	165	92	–	–	–
Brooksville city, Hernando County	5 899	3 256	43.2	35.4	2 545	8.5	2 280	88.5	17.5	1.8	2 820	1 916	1 366	446	52.5	353
Browardale CDP, Broward County	4 596	2 445	73.1	71.0	3 353	11.1	2 901	87.0	18.2	8.4	3 200	2 306	1 530	328	83.2	401
Brownsville CDP, Dade County	10 494	6 046	51.4	47.7	5 386	14.4	4 475	78.3	15.3	16.4	5 564	3 823	2 590	1 072	52.6	937
Buckhead Ridge CDP, Glades County	1 129	614	39.1	33.4	441	6.8	402	97.3	17.7	–	507	323	212	30	43.3	19
Buena Ventura Lakes CDP, Osceola County	10 185	5 291	67.6	62.2	6 858	7.1	6 235	98.4	19.9	.6	7 286	5 436	4 041	969	70.5	862
Bunche Park CDP, Dade County	3 411	1 906	54.3	52.6	1 851	9.5	1 631	84.2	16.2	12.4	1 932	1 398	952	233	64.4	174
Bunnell city, Flagler County	1 372	795	57.4	53.2	786	6.0	720	88.5	26.3	1.0	807	598	451	144	63.9	107
Bushnell city, Sumter County	1 639	822	51.6	50.0	846	5.3	792	92.6	15.3	1.8	1 024	689	498	83	67.5	75
Butler Beach CDP, St. Johns County	2 967	1 528	52.2	45.7	1 548	6.7	1 405	96.0	17.6	–	1 687	1 209	843	151	25.8	31
Callahan town, Nassau County	713	408	56.2	46.1	397	4.3	379	88.7	19.5	–	451	323	256	78	50.0	44
Callaway city, Bay County	9 264	4 633	74.4	65.0	5 567	8.6	6 390	95.6	11.2	–	7 127	5 333	3 945	954	63.6	810
Campbell CDP, Osceola County	3 335	2 006	35.8	26.5	1 194	2.5	1 124	90.6	15.5	–	1 359	999	668	173	59.5	145
Campbellton town, Jackson County	184	101	56.0	54.5	103	12.6	87	93.1	27.6	–	99	79	68	9	77.8	7
Cape Canaveral city, Brevard County	7 008	3 305	70.2	62.7	4 856	6.8	4 491	88.0	10.9	1.6	5 258	4 142	3 154	289	74.4	287
Cape Coral city, Lee County	60 417	31 697	57.2	51.0	34 493	4.4	32 444	95.7	14.1	.4	37 474	28 737	20 724	3 971	65.3	3 364
Carol City CDP, Dade County	38 480	20 571	70.5	64.0	27 100	9.2	23 905	92.6	17.3	4.6	27 006	20 558	15 325	3 440	70.7	3 414
Carrabelle city, Franklin County	945	491	53.2	46.8	503	6.4	468	84.4	19.2	.4	499	375	271	46	56.5	44
Carrollwood CDP, Hillsborough County	6 031	3 183	69.9	62.7	4 203	3.2	4 024	91.4	6.9	1.1	4 660	3 506	2 619	295	45.4	168
Carrollwood Village CDP, Hillsborough County	11 818	6 221	75.1	64.6	8 826	3.9	8 432	95.9	9.5	.7	9 386	7 741	5 885	853	55.3	591
Caryville town, Washington County	512	189	23.6	19.6	119	6.7	113	85.8	17.7	2.7	235	129	75	31	35.5	16
Casselberry city, Seminole County	15 084	7 818	73.5	65.7	11 002	4.2	10 513	94.6	12.9	.4	11 451	9 234	6 813	1 005	58.1	752
Cedar Grove town, Bay County	1 159	610	65.2	56.6	719	6.8	686	91.1	14.3	–	779	614	476	106	60.4	92
Cedar Key city, Levy County	561	295	53.1	48.5	298	.7	287	70.4	10.8	–	326	239	146	19	57.9	13
Center Hill city, Sumter County	539	295	51.4	44.4	277	5.8	259	92.3	23.2	–	322	238	179	53	58.5	35
Century town, Escambia County	1 616	919	47.5	45.2	767	18.4	613	90.4	28.2	–	795	591	393	119	37.8	70
Century Village CDP, Palm Beach County	8 363	5 368	7.3	6.1	609	11.8	510	85.9	15.7	4.9	1 212	540	207	–	–	–
Charlotte Harbor CDP, Charlotte County	2 996	1 744	37.4	29.2	1 120	2.3	1 075	94.1	13.3	–	1 268	1 024	658	104	74.0	119
Charlotte Park CDP, Charlotte County	2 031	1 071	31.9	26.0	647	4.3	582	92.8	14.3	–	796	586	395	12	100.0	37
Chattahoochee city, Gadsden County	3 757	2 426	28.8	22.7	1 075	7.4	988	94.8	17.7	–	1 619	1 118	859	131	72.5	148
Chiefland city, Levy County	1 375	790	52.6	44.6	718	8.1	661	89.9	24.2	–	761	567	393	154	51.9	99
Chipley city, Washington County	2 915	1 665	52.8	47.6	1 533	2.9	1 452	90.6	19.4	.5	1 615	1 265	945	254	53.1	215
Chuluota CDP, Seminole County	1 014	504	73.5	70.2	745	6.2	692	90.2	13.9	–	727	590	467	111	87.4	132
Cinco Bayou town, Okaloosa County	295	145	69.8	60.7	181	2.8	196	87.8	12.8	–	218	184	141	10	70.0	9

Table 6. **Employment Status and Journey to Work Characteristics: 1990**—Con.

[Data based on sample and subject to sampling variability, see text. For definitions of terms and meanings of symbols, see text]

State County Place and [In Selected States] County Subdivision	Persons 16 years and over															Own children under 6 years in families and subfamilies, all parents in household in labor force
			Labor force								Worked in 1989			Females with own children under 6 years		
			Percent in labor force		Civilian labor force		Workers					Worked 40 or more weeks in 1989				
								Means of transportation to work								
	Total	Female	Total	Female	Total	Percent unemployed	Total	Percent using car, truck, or van	Percent in carpools	Percent using public transportation	Total	Total	Usually worked 35 or more hours per week, 50 to 52 weeks	Total	Percent in labor force	
PLACE AND COUNTY SUBDIVISION—Con.																
Citrus Springs CDP, Citrus County	1 980	1 021	20.6	16.9	398	9.3	360	93.9	6.7	–	607	373	231	43	25.6	12
Clearwater city, Pinellas County	83 351	45 534	57.1	49.9	47 457	4.8	44 360	89.1	12.1	1.6	51 421	39 226	28 479	4 068	63.6	3 300
Clermont city, Lake County	5 501	3 018	58.3	49.6	3 207	3.4	3 040	94.0	21.7	–	3 556	2 723	1 957	475	66.3	361
Cleveland CDP, Charlotte County	2 574	1 338	44.6	39.8	1 138	4.2	1 093	89.3	12.0	–	1 281	965	698	94	76.6	104
Clewiston city, Hendry County	4 442	2 228	64.4	51.5	2 860	6.0	2 574	93.2	27.0	2.7	3 137	2 138	1 661	407	51.1	343
Cloud Lake town, Palm Beach County	109	57	72.5	77.2	79	5.1	75	97.3	20.0	2.7	86	73	55	12	75.0	15
Cocoa city, Brevard County	13 422	7 065	66.6	58.2	8 763	8.5	7 861	92.6	13.3	1.1	9 491	7 050	5 090	1 245	61.8	1 068
Cocoa Beach city, Brevard County	10 933	5 513	50.9	40.9	5 506	3.8	5 200	90.6	12.2	.3	6 394	4 717	3 485	277	54.5	219
Cocoa West CDP, Brevard County	4 593	2 390	67.6	60.5	3 084	10.7	2 627	95.6	17.4	.5	3 246	2 426	1 804	419	59.2	376
Coconut Creek city, Broward County	24 489	13 483	50.3	43.5	12 307	6.2	11 397	95.5	10.1	.9	13 464	10 369	7 658	1 094	57.4	869
Coleman city, Sumter County	588	297	56.8	50.8	332	10.8	294	91.2	10.9	–	359	271	202	52	55.8	41
Collier Manor-Cresthaven CDP, Broward County	5 867	2 992	68.2	58.3	4 004	4.5	3 772	91.8	16.0	1.4	4 230	3 417	2 479	408	63.7	427
Combee Settlement CDP, Polk County	4 297	2 202	65.3	57.4	2 805	9.6	2 465	96.1	19.6	.6	2 880	2 258	1 575	247	64.0	262
Conway CDP, Orange County	10 399	5 440	72.1	64.1	7 429	4.9	6 983	94.7	9.5	1.2	7 950	6 379	4 816	625	67.5	643
Cooper City city, Broward County	15 300	7 923	76.2	67.9	11 632	2.9	11 173	97.1	10.5	.3	12 195	10 066	7 404	1 495	67.3	1 262
Coral Gables city, Dade County	34 668	18 571	62.5	53.8	21 663	4.0	20 435	84.3	8.4	3.0	25 020	17 833	12 716	1 671	50.3	1 084
Coral Springs city, Broward County	57 703	30 112	75.1	65.8	43 285	3.9	40 942	94.7	12.1	.8	45 578	36 052	26 998	5 426	60.6	4 057
Coral Terrace CDP, Dade County	19 218	10 436	64.2	54.0	12 313	7.8	11 079	92.4	15.1	2.6	12 574	9 815	6 899	1 243	58.0	882
Cortez CDP, Manatee County	4 199	2 268	32.5	27.2	1 335	5.2	1 290	91.1	11.2	–	1 712	1 262	852	43	–	–
Cottondale town, Jackson County	684	383	55.7	47.5	381	4.5	359	85.8	14.2	1.1	415	294	216	74	64.9	46
Country Club CDP, Dade County	2 808	1 513	69.1	61.1	1 941	2.4	1 866	97.2	15.9	.5	2 052	1 684	1 359	170	65.3	166
Country Club Trail CDP, Palm Beach County	4 519	2 515	27.6	23.7	1 234	3.6	1 152	89.7	12.1	–	1 492	1 122	685	19	47.4	7
Crescent Beach CDP, St. Johns County	937	485	54.7	40.6	513	4.5	472	90.7	20.8	–	558	420	294	37	54.1	13
Crescent City city, Putnam County	1 393	796	48.2	42.6	672	6.3	622	89.5	26.4	1.1	755	529	374	117	64.1	111
Crestview city, Okaloosa County	7 359	3 983	58.3	51.2	4 031	8.9	3 870	92.9	21.7	.5	4 801	3 231	2 339	762	59.1	558
Crooked Lake Park CDP, Polk County	1 343	721	60.0	53.1	806	4.7	747	71.0	2.3	.9	799	583	379	63	63.5	40
Cross City town, Dixie County	1 510	823	51.9	42.8	784	10.6	674	90.4	19.3	.4	833	587	459	82	50.0	79
Crystal Lake CDP, Polk County	4 080	2 179	62.7	52.4	2 557	5.3	2 367	92.4	14.8	1.0	2 701	2 127	1 645	318	51.9	227
Crystal River city, Citrus County	3 356	1 775	45.6	39.8	1 524	4.8	1 459	90.5	10.3	–	1 762	1 257	897	138	60.9	127
Cudjoe Key CDP, Monroe County	1 519	765	50.6	42.7	731	1.5	749	90.8	19.4	–	850	592	424	39	46.2	37
Cutler CDP, Dade County	12 292	6 336	68.3	57.2	8 342	3.1	8 062	91.8	8.6	2.1	9 134	6 945	4 900	736	52.4	576
Cutler Ridge CDP, Dade County	16 086	8 506	70.8	61.9	11 254	3.9	10 788	93.5	14.3	2.2	11 858	9 347	6 862	1 374	65.1	1 165
Cypress Gardens CDP, Polk County	7 740	4 192	56.1	47.9	4 345	3.3	4 115	93.1	8.3	–	4 827	3 629	2 605	404	60.4	291
Cypress Lake CDP, Lee County	9 197	5 138	55.1	49.6	5 038	5.4	4 741	94.8	10.6	.2	5 552	4 413	3 220	398	54.8	276
Cypress Lakes CDP, Palm Beach County	1 195	662	15.5	13.7	185	4.9	171	100.0	10.5	–	314	148	78	–	–	–
Cypress Quarters CDP, Okeechobee County	947	521	58.1	53.0	550	5.3	480	90.4	23.1	2.1	647	453	301	100	54.0	86
Dade City city, Pasco County	4 145	2 362	56.8	51.8	2 348	7.9	2 095	92.1	20.6	.6	2 391	1 796	1 340	274	65.7	300
Dade City North CDP, Pasco County	2 125	1 076	62.4	48.3	1 325	14.3	1 085	93.7	31.3	–	1 387	884	571	220	57.7	226
Dania city, Broward County	10 804	5 601	58.7	52.8	6 347	8.9	5 654	88.8	13.5	2.4	6 849	5 117	3 308	514	62.8	643
Davenport city, Polk County	1 224	690	48.3	39.4	588	12.6	500	94.6	16.8	–	686	483	379	90	62.2	66
Davie town, Broward County	36 768	18 921	74.1	66.9	27 175	4.7	25 426	94.8	12.4	.5	28 383	23 131	17 621	3 196	59.9	2 408
Daytona Beach city, Volusia County	52 947	26 877	54.9	48.7	29 020	7.9	26 188	83.5	15.1	3.6	32 706	22 258	14 961	2 603	64.4	1 955
Daytona Beach Shores city, Volusia County	2 200	1 138	41.9	34.4	921	4.6	869	74.7	8.6	1.4	1 067	763	509	33	51.5	23
De Bary CDP, Volusia County	5 950	3 182	51.3	41.9	3 048	5.3	2 862	95.2	16.7	.1	3 307	2 500	1 908	352	58.2	260
Deerfield Beach city, Broward County	40 677	22 548	50.8	43.1	20 634	4.8	19 228	92.5	12.3	1.3	22 549	17 412	12 640	1 875	68.6	1 575
De Funiak Springs city, Walton County	3 978	2 268	54.2	51.1	2 151	7.4	1 950	92.5	22.0	1.5	2 334	1 705	1 154	288	81.3	302
De Land city, Volusia County	13 560	7 787	49.3	43.1	6 663	7.5	6 100	85.1	17.0	.4	7 922	5 310	3 676	755	69.0	717
De Land Southwest CDP, Volusia County	914	513	57.2	52.2	523	7.5	468	94.9	26.1	–	491	421	272	97	64.9	78
De Leon Springs CDP, Volusia County	1 207	677	66.8	58.6	806	5.8	731	86.9	16.3	–	793	616	381	103	100.0	122
Delray Beach city, Palm Beach County	40 331	21 587	52.3	45.2	21 091	7.2	19 126	93.2	14.4	1.1	23 356	17 178	11 692	1 931	69.2	1 855
Del Rio CDP, Hillsborough County	6 345	3 468	74.6	68.7	4 683	6.5	4 350	92.0	14.3	3.2	4 911	3 821	2 671	600	70.8	611
Deltona CDP, Volusia County	39 015	20 338	59.3	51.7	23 092	6.7	21 128	96.1	15.7	.1	24 877	19 211	14 368	3 381	65.3	2 987
Desoto Lakes CDP, Sarasota County	2 149	1 149	69.2	61.3	1 487	4.4	1 372	94.1	11.4	–	1 610	1 257	938	154	65.6	131
Destin city, Okaloosa County	6 550	3 355	66.6	59.6	4 251	2.8	4 163	90.2	7.5	.2	4 629	3 518	2 727	479	72.4	395
Doctor Phillips CDP, Orange County	6 055	3 099	74.5	65.8	4 512	5.7	4 202	94.4	8.6	.1	4 726	3 702	2 785	490	53.1	290
Doral CDP, Dade County	2 629	1 320	73.0	61.5	1 919	4.0	1 832	96.5	15.4	1.0	2 081	1 692	1 397	165	61.8	142
Dover CDP, Hillsborough County	1 833	911	69.2	58.2	1 230	9.5	1 151	85.1	32.8	–	1 342	860	624	221	56.1	135
Dundee town, Polk County	1 842	995	46.3	38.3	852	19.1	681	94.0	16.7	2.8	922	629	425	114	91.2	112
Dunedin city, Pinellas County	29 613	16 564	51.3	44.8	15 167	3.9	14 332	92.8	12.9	.8	16 610	12 764	9 280	1 337	65.1	1 063
Dunnellon city, Marion County	1 362	775	44.3	40.0	604	3.8	568	95.1	16.5	.7	674	496	358	72	75.0	78

Table 6. **Employment Status and Journey to Work Characteristics: 1990**—Con.

[Data based on sample and subject to sampling variability, see text. For definitions of terms and meanings of symbols, see text]

State County Place and [In Selected States] County Subdivision	Persons 16 years and over															Own children under 6 years in families and subfamilies, all parents in household in labor force
			Labor force								Worked in 1989			Females with own children under 6 years		
			Percent in labor force		Civilian labor force		Workers					Worked 40 or more weeks in 1989				
								Means of transportation to work								
	Total	Female	Total	Female	Total	Percent unemployed	Total	Percent using car, truck, or van	Percent in carpools	Percent using public transportation	Total	Total	Usually worked 35 or more hours per week, 50 to 52 weeks	Total	Percent in labor force	
PLACE AND COUNTY SUBDIVISION—Con.																
Eagle Lake city, Polk County	1 308	715	65.4	58.2	855	7.6	765	92.4	9.3	1.2	930	701	550	122	63.9	98
East Lake-Orient Park CDP, Hillsborough County	4 518	2 383	65.5	57.0	2 945	3.9	2 780	92.0	17.0	1.2	3 150	2 459	1 850	466	67.2	422
East Naples CDP, Collier County	19 943	10 068	54.1	48.9	10 784	3.6	10 240	92.2	16.4	.2	12 106	9 063	6 613	919	74.8	880
East Palatka CDP, Putnam County	1 604	682	46.7	44.1	749	5.1	704	88.2	16.5	4.0	859	639	447	82	34.1	36
Eastpoint CDP, Franklin County	1 208	586	54.9	42.5	663	10.0	597	88.8	28.5	–	694	534	263	139	54.0	86
Eatonville town, Orange County	1 515	837	67.9	64.0	1 028	9.2	933	83.6	28.9	10.3	1 082	758	531	159	87.4	192
Ebro town, Washington County	200	109	63.5	53.2	127	14.2	109	91.7	42.2	2.8	134	74	58	21	38.1	8
Edgewater city, Volusia County	12 108	6 322	55.4	49.4	6 682	4.1	6 314	93.5	14.6	.1	7 064	5 583	4 083	966	60.5	793
Edgewood city, Orange County	921	471	70.2	62.2	647	3.1	607	97.7	10.2	–	692	573	412	34	55.9	31
Eglin AFB CDP, Okaloosa County	4 809	2 456	75.2	55.1	1 548	12.5	3 367	90.9	8.8	.5	3 854	2 986	2 382	1 330	46.6	842
Egypt Lake CDP, Hillsborough County	12 104	6 411	77.2	72.8	9 316	4.3	8 760	94.1	10.3	1.1	9 687	8 122	6 191	925	75.1	696
Elfers CDP, Pasco County	10 735	5 994	37.6	32.4	4 038	6.4	3 690	93.7	15.9	.2	4 381	3 298	2 377	517	65.4	384
Ellenton CDP, Manatee County	2 236	1 190	46.8	40.5	1 044	3.2	1 001	96.2	12.0	–	1 191	890	619	111	74.8	106
El Portal village, Dade County	1 937	1 001	65.7	59.4	1 270	7.6	1 135	88.6	18.1	6.2	1 291	1 012	731	148	70.9	145
Englewood CDP	13 834	7 509	31.3	28.5	4 335	5.3	4 008	91.7	12.2	.2	5 194	3 555	2 213	398	70.4	329
Charlotte County	4 617	2 542	31.6	30.7	1 460	5.1	1 349	91.9	12.7	–	1 769	1 166	707	139	73.4	94
Sarasota County	9 217	4 967	31.2	27.4	2 875	5.5	2 659	91.6	12.0	.4	3 425	2 389	1 506	259	68.7	235
Ensley CDP, Escambia County	12 432	6 604	63.1	54.7	7 708	5.9	7 209	94.7	12.6	.7	8 432	6 534	4 836	959	55.3	749
Estero CDP, Lee County	2 982	1 589	34.2	27.1	1 019	.6	979	86.6	13.5	4.1	1 268	823	542	84	79.8	91
Esto town, Holmes County	215	113	47.0	40.7	98	2.0	96	100.0	13.5	–	110	82	65	8	50.0	5
Eustis city, Lake County	10 359	5 796	49.4	42.8	5 085	7.4	4 623	91.2	12.4	.2	5 606	4 047	2 825	774	64.7	632
Everglades city, Collier County	253	135	69.6	62.2	176	–	176	90.9	19.9	–	187	126	88	14	57.1	6
Fairview Shores CDP, Orange County	10 678	5 705	66.6	58.3	7 105	3.5	6 659	89.4	13.4	2.5	7 459	5 990	4 271	688	70.1	605
Fanning Springs city	362	189	42.0	33.9	152	9.2	134	97.8	21.6	–	172	101	70	29	48.3	16
Gilchrist County	176	92	43.8	29.3	77	5.2	73	95.9	30.1	–	97	50	35	16	56.3	12
Levy County	186	97	40.3	38.1	75	13.3	61	100.0	11.5	–	75	51	35	13	38.5	4
Feather Sound CDP, Pinellas County	2 404	1 203	75.6	67.1	1 797	3.6	1 733	94.2	7.0	.3	1 925	1 567	1 263	137	62.0	145
Fellsmere city, Indian River County	1 510	725	68.9	60.0	1 040	11.4	910	96.0	37.5	.8	1 120	766	626	177	72.9	176
Fernandina Beach city, Nassau County	6 992	3 675	63.9	52.3	4 367	4.5	4 204	92.5	14.8	.5	4 824	3 591	2 746	464	55.4	331
Fern Park CDP, Seminole County	6 836	3 624	67.1	58.0	4 556	4.6	4 302	90.3	11.4	1.0	4 835	3 787	2 706	397	73.0	355
Ferry Pass CDP, Escambia County	21 352	11 295	66.4	57.9	13 191	6.3	13 107	93.8	9.1	.3	15 457	11 854	8 469	1 633	63.3	1 274
Five Points CDP, Columbia County	839	399	47.1	43.9	395	14.9	328	93.6	17.1	–	456	300	198	60	90.0	73
Flagler Beach city, Flagler County	3 354	1 771	48.1	42.2	1 612	7.3	1 468	89.1	21.9	–	1 720	1 202	933	85	90.6	133
Floral City CDP, Citrus County	2 285	1 233	39.0	35.0	879	8.5	780	89.9	6.7	–	1 125	751	567	106	48.1	86
Florida City city, Dade County	3 842	2 053	61.3	52.8	2 324	16.4	1 936	86.7	29.8	3.8	2 585	1 666	1 216	441	53.3	391
Florida Ridge CDP, Indian River County	9 742	5 109	55.0	47.1	5 331	5.4	4 957	94.9	13.7	–	5 940	4 535	3 349	655	62.7	449
Forest City CDP, Seminole County	8 622	4 488	69.4	61.3	5 983	4.2	5 645	94.0	13.8	.1	6 306	5 115	3 820	487	61.4	411
Forest Island Park CDP, Lee County	5 373	2 853	43.5	37.8	2 326	3.0	2 200	95.8	9.0	–	2 581	2 066	1 284	169	73.4	161
Fort Lauderdale city, Broward County	124 163	61 721	62.8	54.7	77 851	6.7	71 154	86.9	13.3	4.8	83 310	63 585	45 379	6 854	61.6	5 917
Fort Meade city, Polk County	3 700	1 954	61.9	52.1	2 279	5.2	2 087	90.0	19.9	1.2	2 391	1 632	1 196	325	56.9	252
Fort Myers city, Lee County	34 803	18 086	63.2	56.6	21 980	6.2	20 297	88.3	18.7	2.6	23 964	17 642	12 769	2 659	66.2	2 568
Fort Myers Beach CDP, Lee County	8 689	4 450	42.9	35.6	3 715	6.8	3 417	85.0	15.8	.7	4 276	2 883	1 908	160	62.5	169
Fort Myers Shores CDP, Lee County	4 122	2 142	70.8	64.8	2 912	2.3	2 783	95.4	19.7	.9	3 188	2 464	1 849	270	70.4	232
Fort Pierce city, St. Lucie County	28 059	15 048	55.0	48.6	15 384	12.4	13 196	89.7	19.4	3.1	16 329	10 741	7 755	2 190	63.5	2 108
Fort Pierce North CDP, St. Lucie County	4 248	2 274	59.4	55.0	2 522	11.1	2 161	90.5	21.1	.8	2 643	1 782	1 218	375	77.6	466
Fort Pierce South CDP, St. Lucie County	4 116	2 161	71.5	64.5	2 934	5.6	2 661	96.8	12.0	.2	3 003	2 323	1 698	304	60.9	248
Fort Walton Beach city, Okaloosa County	16 997	8 804	68.9	62.4	10 371	5.5	10 963	94.1	11.6	.1	12 286	9 700	7 231	1 220	71.5	1 057
Fort White town, Columbia County	226	125	51.3	44.8	116	12.1	97	77.3	16.5	–	132	90	61	18	66.7	16
Freeport city, Walton County	667	387	57.6	48.3	376	6.9	353	92.1	24.4	–	434	301	223	46	60.9	31
Frostproof city, Polk County	2 247	1 209	55.5	51.0	1 246	7.1	1 121	93.0	16.8	–	1 364	824	597	149	57.7	147
Fruit Cove CDP, St. Johns County	4 502	2 357	66.8	53.8	2 999	2.7	2 877	94.9	11.8	1.6	3 257	2 615	2 071	353	67.7	277
Fruitland Park city, Lake County	2 076	1 094	59.5	55.2	1 236	3.1	1 183	94.5	15.6	–	1 320	1 043	807	159	75.5	171
Fruitville CDP, Sarasota County	7 390	3 758	71.9	63.3	5 313	1.9	5 171	96.5	11.6	.1	5 593	4 664	3 628	807	65.2	555
Fussels Corner CDP, Polk County	2 750	1 399	60.3	51.4	1 658	13.0	1 379	94.3	14.4	–	1 766	1 291	1 083	322	56.5	245
Gainesville city, Alachua County	69 927	35 953	59.5	55.5	41 474	6.6	37 692	79.3	12.8	2.8	52 089	32 072	20 303	4 423	59.6	3 357
Gandy CDP, Pinellas County	2 879	1 461	64.6	63.3	1 829	1.4	1 805	96.2	9.4	.4	2 044	1 584	1 313	12	100.0	17
Gibsonia CDP, Polk County	4 117	2 166	62.0	54.4	2 554	3.1	2 439	93.3	10.3	–	2 727	2 126	1 736	238	78.2	278

Table 6. **Employment Status and Journey to Work Characteristics: 1990**—Con.

[Data based on sample and subject to sampling variability, see text. For definitions of terms and meanings of symbols, see text]

State County Place and [In Selected States] County Subdivision	Persons 16 years and over															Own children under 6 years in families and subfamilies, all parents in household in labor force
			Labor force								Worked in 1989			Females with own children under 6 years		
			Percent in labor force		Civilian labor force		Workers					Worked 40 or more weeks in 1989				
								Means of transportation to work								
	Total	Female	Total	Female	Total	Percent unemployed	Total	Percent using car, truck, or van	Percent in carpools	Percent using public transportation	Total	Total	Usually worked 35 or more hours per week, 50 to 52 weeks	Total	Percent in labor force	
PLACE AND COUNTY SUBDIVISION—Con.																
Gibsonton CDP, Hillsborough County	5 857	2 841	65.2	56.0	3 746	8.2	3 437	88.7	20.2	.8	4 149	2 975	2 164	443	53.3	465
Gifford CDP, Indian River County	4 671	2 450	58.5	53.9	2 721	16.1	2 226	88.4	27.2	.3	2 928	1 715	1 144	360	73.1	312
Gladeview CDP, Dade County	10 443	5 964	50.6	44.2	5 254	15.7	4 286	70.5	17.7	22.8	5 082	3 589	2 429	1 287	54.2	1 056
Glencoe CDP, Volusia County	1 840	950	60.2	51.8	1 108	3.2	1 038	96.0	14.3	–	1 228	950	682	105	55.2	69
Glen Ridge town, Palm Beach County	158	78	67.7	57.7	107	1.9	102	91.2	6.9	–	106	86	63	4	100.0	5
Glen St. Mary town, Baker County	349	180	55.0	33.9	190	8.9	165	94.5	19.4	–	195	136	116	36	30.6	11
Glenvar Heights CDP, Dade County	12 884	6 874	71.0	64.2	9 143	3.5	8 670	88.8	12.7	5.3	9 567	7 609	5 652	654	61.2	584
Golden Beach town, Dade County	626	308	59.1	51.3	370	3.5	349	84.8	3.7	–	408	299	229	48	68.8	37
Golden Gate CDP, Collier County	10 221	5 138	80.7	74.0	8 239	3.0	7 916	96.6	15.6	.4	8 316	6 916	5 457	1 105	69.0	1 024
Golden Glades CDP, Dade County	19 688	10 617	68.3	61.1	13 418	8.7	11 999	89.5	16.4	5.1	13 811	10 513	7 802	1 706	71.6	1 576
Golden Lakes CDP, Palm Beach County	3 577	1 945	32.0	23.4	1 144	8.8	1 024	89.7	14.4	1.0	1 347	988	587	46	37.0	26
Goldenrod CDP	9 928	5 044	76.3	68.1	7 465	4.6	7 018	95.2	10.0	.8	8 072	6 512	4 713	653	64.9	567
Orange County	4 878	2 433	76.3	69.2	3 629	4.2	3 460	93.1	12.0	1.1	4 026	3 184	2 162	306	62.4	256
Seminole County	5 050	2 611	76.4	67.0	3 836	4.9	3 558	97.3	8.0	.6	4 046	3 328	2 551	347	67.1	311
Golf village, Palm Beach County	186	105	24.7	12.4	46	2.2	45	62.2	–	–	68	36	29	2	–	–
Golfview town, Palm Beach County	120	59	58.3	45.8	70	4.3	64	100.0	9.4	–	80	63	36	4	100.0	6
Gonzalez CDP, Escambia County	5 635	2 902	69.6	57.2	3 780	4.3	3 724	96.5	10.8	.3	4 142	3 292	2 559	491	57.0	357
Goulding CDP, Escambia County	3 428	1 893	33.5	30.8	1 148	13.9	957	85.2	16.8	4.4	1 475	857	448	165	56.4	134
Goulds CDP, Dade County	4 622	2 553	58.3	54.0	2 689	16.3	2 163	88.9	27.4	5.1	2 654	1 886	1 275	574	63.1	665
Graceville city, Jackson County	2 009	1 177	50.3	41.3	1 011	6.9	941	88.9	17.3	–	1 139	742	482	223	66.8	164
Grand Ridge town, Jackson County	435	225	53.1	45.3	231	6.5	211	93.4	25.1	–	256	185	135	27	51.9	18
Greater Northdale CDP, Hillsborough County	11 818	6 073	79.1	71.5	9 236	3.2	8 926	95.2	10.3	1.1	9 768	7 864	6 121	1 075	61.9	829
Greenacres City city, Palm Beach County	15 597	8 338	63.2	57.7	9 838	4.8	9 168	95.6	12.6	.3	10 305	8 133	6 239	1 046	61.9	811
Green Cove Springs city, Clay County	3 434	1 835	56.1	49.3	1 901	9.5	1 705	91.3	11.1	–	2 163	1 611	1 263	256	62.5	213
Greensboro town, Gadsden County	417	228	67.4	58.8	281	6.4	263	96.6	33.1	–	298	213	156	32	84.4	38
Greenville town, Madison County	623	388	48.0	36.3	295	6.4	269	89.2	38.3	–	327	231	192	85	43.5	53
Greenwood town, Jackson County	343	168	60.1	48.8	206	5.8	192	95.3	20.3	–	207	171	142	19	94.7	29
Gretna city, Gadsden County	1 262	727	58.6	56.5	740	10.3	648	94.0	46.1	1.4	749	552	415	157	68.2	161
Grove City CDP, Charlotte County	2 140	1 082	41.8	35.1	894	6.0	827	93.5	16.2	–	961	690	484	85	71.8	82
Groveland city, Lake County	1 654	884	60.8	54.6	1 005	9.0	889	93.8	17.2	.3	1 082	738	501	198	64.1	151
Gulf Breeze city, Santa Rosa County	4 461	2 369	63.6	55.2	2 820	5.1	2 670	93.3	7.6	–	3 074	2 376	1 636	203	74.9	256
Gulf Gate Estates CDP, Sarasota County	10 329	5 917	49.0	43.3	5 064	4.1	4 814	96.2	10.1	.3	5 514	4 374	3 135	308	75.6	331
Gulfport city, Pinellas County	10 192	5 690	47.8	40.7	4 867	5.8	4 521	87.4	14.2	1.6	5 516	4 086	2 754	425	77.2	437
Gulf Stream town, Palm Beach County	632	315	40.3	26.3	255	3.1	238	82.4	6.7	–	313	223	152	24	29.2	10
Haines City city, Polk County	8 659	4 655	59.8	52.3	5 169	13.2	4 367	90.5	24.4	1.9	5 675	3 896	2 896	789	61.3	646
Hallandale city, Broward County	28 203	15 979	38.2	30.6	10 785	7.3	9 655	87.4	16.6	3.9	12 190	8 581	5 649	912	49.6	699
Hammocks CDP, Dade County	8 373	4 397	79.2	72.6	6 571	5.0	6 138	95.2	12.2	2.2	6 958	5 687	4 274	839	63.9	644
Hampton city, Bradford County	211	116	48.3	39.7	102	18.6	81	88.9	33.3	–	102	77	54	21	23.8	13
Hamptons at Boca Raton CDP, Palm Beach County	10 593	6 035	29.8	23.2	3 157	6.7	2 920	94.0	8.8	1.4	3 716	2 680	1 811	320	61.3	270
Harbor Bluffs CDP, Pinellas County	2 316	1 264	56.7	51.7	1 308	4.0	1 241	94.1	11.4	.6	1 431	1 126	788	99	80.8	51
Harbour Heights CDP, Charlotte County	2 174	1 169	40.5	32.6	881	2.0	816	95.1	14.0	.6	1 056	785	554	100	35.0	32
Harlem CDP, Hendry County	1 753	960	61.4	54.4	1 076	21.0	794	92.4	23.3	4.7	1 145	608	426	174	60.3	247
Hastings town, St. Johns County	404	249	51.5	41.8	208	9.6	180	96.7	23.3	–	233	143	118	35	48.6	31
Havana town, Gadsden County	1 064	621	52.3	43.0	557	1.1	534	94.2	30.7	–	599	484	400	111	73.0	105
Haverhill town, Palm Beach County	841	410	74.4	66.6	626	4.5	591	93.4	11.3	1.7	657	525	430	55	67.3	39
Hawthorne city, Alachua County	937	527	57.7	55.6	541	5.5	501	90.2	25.3	–	576	428	302	74	48.6	49
Hawthorne CDP, Lake County	1 832	1 045	5.9	5.2	108	–	108	86.1	7.4	–	281	84	38	–	–	–
Hernando CDP, Citrus County	1 779	912	39.5	34.9	702	10.3	625	96.6	13.8	1.1	738	579	382	54	29.6	37
Hernando Beach CDP, Hernando County	1 593	758	46.3	44.2	729	4.9	684	96.2	9.9	–	811	591	477	36	77.8	42
Hialeah city, Dade County	149 786	79 803	65.2	54.8	97 574	8.0	87 729	92.1	19.4	2.6	97 497	75 766	56 308	10 430	61.9	8 536
Hialeah Gardens city, Dade County	6 083	3 306	66.1	54.7	4 020	7.7	3 672	95.5	19.1	1.5	4 173	3 471	2 909	496	61.5	396
Highland Beach town, Palm Beach County	3 115	1 705	31.1	27.2	968	5.7	901	86.2	6.5	–	1 273	894	569	–	–	–
Highland City CDP, Polk County	1 390	691	74.9	66.7	1 041	4.8	941	98.6	11.4	.7	1 087	885	704	122	69.7	121
Highland Park village, Polk County	120	70	38.3	32.9	46	2.2	45	100.0	4.4	–	50	40	29	7	100.0	8
High Point CDP, Hernando County	2 696	1 448	18.4	17.7	496	14.3	390	100.0	11.5	–	605	318	179	44	86.4	30
High Point CDP, Palm Beach County	2 230	1 212	16.4	12.7	365	12.6	319	100.0	12.2	–	522	335	126	25	20.0	7
Highpoint CDP, Pinellas County	11 246	5 814	70.2	65.2	7 811	3.7	7 486	93.1	14.4	1.0	8 329	6 698	5 198	905	70.9	807
High Springs city, Alachua County	2 364	1 339	61.0	52.2	1 441	5.8	1 336	96.3	19.2	–	1 636	1 221	1 041	146	50.7	64
Hiland Park CDP, Bay County	2 819	1 463	67.6	58.0	1 894	5.5	1 748	96.6	20.2	–	2 040	1 545	1 091	248	62.1	257
Hillcrest Heights town, Polk County	202	114	53.0	45.6	107	1.9	102	98.0	7.8	–	125	97	69	22	63.6	13
Hilliard town, Nassau County	1 262	685	60.7	52.3	764	13.9	640	93.9	21.6	–	813	560	450	121	59.5	98
Hillsboro Beach town, Broward County	1 696	966	31.9	24.7	541	4.8	502	84.3	12.5	.8	704	512	355	10	80.0	4
Hobe Sound CDP, Martin County	9 841	5 197	48.1	42.0	4 732	3.8	4 431	92.3	8.6	1.3	5 350	3 996	2 861	415	63.1	383

Table 6. Employment Status and Journey to Work Characteristics: 1990—Con.

[Data based on sample and subject to sampling variability, see text. For definitions of terms and meanings of symbols, see text]

State County Place and [In Selected States] County Subdivision	Persons 16 years and over															Own children under 6 years in families and subfamilies, all parents in household in labor force
			Labor force								Worked in 1989			Females with own children under 6 years		
			Percent in labor force		Civilian labor force		Workers					Worked 40 or more weeks in 1989				
								Means of transportation to work								
	Total	Female	Total	Female	Total	Percent unemployed	Total	Percent using car, truck, or van	Percent in carpools	Percent using public transportation	Total	Total	Usually worked 35 or more hours per week, 50 to 52 weeks	Total	Percent in labor force	
PLACE AND COUNTY SUBDIVISION—Con.																
Holden Heights CDP, Orange County	3 692	1 915	62.8	53.8	2 312	5.6	2 088	89.3	10.5	2.8	2 395	1 863	1 414	242	69.0	219
Holiday CDP, Pasco County	17 378	9 647	36.1	31.7	6 251	5.9	5 752	96.7	14.3	.2	7 009	5 070	3 477	555	65.9	522
Holly Hill city, Volusia County	9 111	4 877	56.3	48.7	5 106	7.5	4 619	91.6	14.1	2.1	5 476	4 131	2 958	575	66.3	465
Hollywood city, Broward County	101 175	54 519	59.5	50.5	60 016	6.1	55 424	91.0	13.4	2.1	63 868	48 551	34 686	5 811	65.9	4 838
Holmes Beach city, Manatee County	4 258	2 278	46.1	38.9	1 964	4.3	1 795	86.8	6.9	.4	2 288	1 684	1 138	169	37.3	93
Homestead city, Dade County	19 222	9 642	64.6	51.8	12 139	7.3	11 254	90.5	29.0	2.4	12 992	9 484	6 717	2 074	50.2	1 721
Homestead AFB CDP, Dade County	3 550	1 424	85.8	71.6	1 091	6.0	2 904	82.6	10.3	.3	3 132	2 639	2 125	652	65.5	548
Homosassa CDP, Citrus County	1 981	998	40.5	34.6	803	1.9	788	83.6	10.2	–	997	703	522	36	69.4	30
Homosassa Springs CDP, Citrus County	5 150	2 689	45.2	37.6	2 327	10.1	2 057	91.2	14.4	–	2 714	1 861	1 215	346	47.4	193
Horseshoe Beach town, Dixie County	200	96	55.5	37.5	111	–	109	62.4	14.7	–	115	78	58	26	26.9	15
Howey-in-the-Hills town, Lake County	593	321	55.0	49.2	326	3.1	312	92.0	9.6	–	340	258	188	43	46.5	26
Hudson CDP, Pasco County	6 478	3 327	37.8	30.2	2 446	7.2	2 199	95.9	15.2	.8	2 784	1 937	1 409	165	66.1	193
Hutchinson Island South CDP, St. Lucie County	3 845	1 994	22.5	17.3	860	6.4	787	88.4	4.7	–	1 281	714	445	7	–	–
Hypoluxo town, Palm Beach County	779	416	56.7	53.8	442	3.4	423	95.0	7.8	.5	462	364	283	25	80.0	26
Immokalee CDP, Collier County	9 209	4 204	71.8	60.8	6 611	10.2	5 702	75.5	39.0	15.1	6 899	3 695	2 197	975	67.4	1 208
Indialantic town, Brevard County	2 437	1 240	58.6	52.3	1 424	3.8	1 338	90.4	10.2	–	1 609	1 206	913	86	74.4	69
Indian Creek village, Dade County	52	38	34.6	28.9	18	–	18	16.7	–	–	21	21	14	–	–	–
Indian Harbour Beach city, Brevard County	5 963	3 163	59.9	51.9	3 508	4.6	3 358	92.0	7.7	–	3 907	2 966	2 022	263	70.3	231
Indian River Estates CDP, St. Lucie County	3 852	2 006	64.1	54.6	2 471	4.5	2 348	95.9	13.6	.4	2 655	2 122	1 612	287	62.7	231
Indian River Shores town, Indian River County	2 217	1 224	22.8	15.8	506	1.8	474	78.9	4.2	.6	750	436	293	14	78.6	11
Indian Rocks Beach city, Pinellas County	3 565	1 793	65.9	55.2	2 343	3.4	2 230	90.9	10.1	1.4	2 519	2 011	1 600	112	40.2	36
Indian Shores town, Pinellas County	1 328	711	57.5	51.2	764	1.3	733	88.8	8.9	1.8	823	642	472	16	75.0	18
Indiantown CDP, Martin County	3 430	1 546	64.7	54.4	2 219	9.2	2 014	89.7	34.0	2.8	2 317	1 483	1 184	247	59.9	214
Inglis town, Levy County	1 020	530	41.0	34.3	418	11.5	366	89.9	11.2	1.9	442	285	222	53	56.6	38
Interlachen town, Putnam County	876	455	47.0	40.4	408	11.3	366	92.9	18.3	–	435	296	248	52	30.8	27
Inverness city, Citrus County	4 974	2 829	37.3	32.4	1 856	6.0	1 703	90.2	14.5	–	2 251	1 566	1 121	171	42.1	121
Inwood CDP, Polk County	5 253	2 771	57.2	49.6	3 005	8.3	2 721	92.9	9.1	.4	3 356	2 533	1 894	427	53.4	275
Iona CDP, Lee County	8 608	4 579	49.3	43.0	4 246	3.9	4 005	92.6	12.9	1.5	4 719	3 536	2 585	294	59.2	208
Islamorada CDP, Monroe County	1 152	490	74.0	70.4	845	1.2	823	69.1	11.4	.7	891	723	503	32	100.0	29
Islandia city, Dade County	11	11	–	–	–	–	–	–	–	–	–	–	–	–	–	–
Ives Estates CDP, Dade County	11 519	6 145	69.7	62.3	8 027	5.4	7 460	95.8	10.7	1.8	8 427	6 711	5 062	754	66.3	632
Jacksonville Beach city, Duval County	14 463	7 407	71.1	61.4	9 987	3.3	9 755	88.4	11.8	3.0	10 865	8 536	6 261	895	67.8	803
Jacksonville city (remainder), Duval County	485 477	251 813	69.4	60.3	312 469	5.7	312 958	89.7	14.2	2.7	355 115	276 730	213 405	43 559	62.8	35 208
Jacob City city, Jackson County	191	103	45.5	47.6	87	8.0	78	94.9	34.6	5.1	93	59	52	11	81.8	12
Jan Phyl Village CDP, Polk County	3 938	2 004	76.0	68.3	2 987	5.1	2 784	96.9	15.7	.4	3 102	2 515	1 909	414	65.9	373
Jasmine Estates CDP, Pasco County	15 128	8 255	36.7	33.1	5 547	4.6	5 218	94.5	13.7	.2	6 244	4 523	3 186	538	67.3	438
Jasper city, Hamilton County	1 539	873	51.7	44.2	794	14.1	661	90.0	17.4	.3	848	587	451	111	40.5	76
Jay town, Santa Rosa County	439	249	55.1	43.8	242	6.2	216	93.5	10.6	.5	257	168	136	53	49.1	39
Jennings town, Hamilton County	446	261	55.8	47.5	249	7.2	221	94.6	35.7	1.8	271	178	128	38	63.2	28
Jensen Beach CDP, Martin County	8 247	4 289	55.5	48.2	4 571	4.6	4 324	94.2	10.4	.1	5 052	3 809	2 808	389	64.3	328
June Park CDP, Brevard County	3 337	1 716	60.8	51.0	2 024	4.3	1 856	94.3	13.8	–	2 141	1 729	1 339	221	59.7	115
Juno Beach town, Palm Beach County	2 060	1 156	36.2	29.2	746	3.4	706	92.9	6.7	.4	897	661	468	18	66.7	13
Jupiter town, Palm Beach County	20 571	10 643	66.0	56.9	13 563	3.6	12 782	94.1	10.5	.2	14 520	11 257	8 439	1 358	55.6	967
Jupiter Inlet Colony town, Palm Beach County	363	202	33.6	26.7	122	–	120	80.0	3.3	1.7	147	108	89	7	14.3	3
Jupiter Island town, Martin County	518	270	33.2	22.2	172	–	168	56.0	13.1	–	234	167	119	9	44.4	4
Kathleen CDP, Polk County	2 035	1 103	71.3	61.9	1 444	2.8	1 383	93.1	19.6	–	1 585	1 240	931	190	53.7	131
Kendale Lakes CDP, Dade County	36 207	19 421	73.2	65.6	26 459	5.4	24 576	94.0	15.0	2.4	27 168	21 845	16 249	3 305	66.1	2 934
Kendall CDP, Dade County	68 942	36 535	71.8	63.1	49 380	3.6	46 864	89.4	9.9	4.5	52 197	41 334	30 547	5 315	59.2	3 807
Kendall Green CDP, Broward County	3 221	1 725	55.5	48.8	1 788	2.7	1 713	92.0	14.8	1.5	1 820	1 481	1 159	170	68.2	222
Kendall Lakes West CDP, Dade County	4 502	2 400	78.0	69.1	3 512	4.6	3 292	91.0	15.9	3.9	3 466	2 869	1 996	625	66.6	431
Kenneth City town, Pinellas County	3 807	2 222	51.0	44.1	1 942	2.1	1 866	94.9	12.4	–	2 076	1 722	1 281	185	68.1	187
Kensington Park CDP, Sarasota County	2 540	1 404	54.7	45.8	1 389	.3	1 385	95.2	17.2	.7	1 523	1 215	968	131	87.8	148
Key Biscayne CDP, Dade County	7 392	3 912	61.3	49.3	4 510	3.5	4 320	86.2	7.6	1.2	4 834	3 969	2 866	376	56.9	333
Key Colony Beach city, Monroe County	903	493	42.0	39.8	379	–	353	85.3	6.5	–	504	338	235	19	36.8	14
Key Largo CDP, Monroe County	9 708	4 795	62.7	57.2	6 071	3.9	5 681	85.8	14.3	.6	6 619	5 087	3 430	414	58.9	357
Keystone Heights city, Clay County	995	552	58.7	49.3	580	2.9	559	94.1	15.0	–	649	506	390	78	56.4	37
Key West city, Monroe County	20 364	9 379	73.7	64.7	12 953	3.3	14 259	69.3	13.4	2.0	15 920	12 641	9 190	1 435	67.8	1 350
Kings Point CDP, Palm Beach County	12 422	7 259	10.8	8.9	1 343	9.9	1 142	96.8	13.4	.6	2 294	1 185	456	–	–	–
Kissimmee city, Osceola County	23 323	11 900	75.2	68.1	17 537	5.6	16 096	93.8	17.7	.5	18 407	14 309	10 753	1 844	68.4	1 735
La Belle city, Hendry County	2 123	1 143	52.1	50.9	1 107	3.4	1 045	94.5	13.8	–	1 312	838	546	147	50.3	80

Table 6. **Employment Status and Journey to Work Characteristics: 1990**—Con.

[Data based on sample and subject to sampling variability, see text. For definitions of terms and meanings of symbols, see text]

State County Place and [In Selected States] County Subdivision	Persons 16 years and over															Own children under 6 years in families and subfamilies, all parents in household in labor force
			Labor force								Worked in 1989			Females with own children under 6 years		
			Percent in labor force		Civilian labor force		Workers					Worked 40 or more weeks in 1989				
								Means of transportation to work								
	Total	Female	Total	Female	Total	Percent unemployed	Total	Percent using car, truck, or van	Percent in carpools	Percent using public transportation	Total	Total	Usually worked 35 or more hours per week, 50 to 52 weeks	Total	Percent in labor force	
PLACE AND COUNTY SUBDIVISION—Con.																
Lacoochee CDP, Pasco County	1 245	653	53.4	45.6	665	10.7	587	89.8	34.1	–	741	477	347	184	48.9	169
La Crosse town, Alachua County	112	62	39.3	30.6	44	–	44	90.9	18.2	–	54	36	33	6	50.0	2
Lady Lake town, Lake County	7 378	3 824	23.3	21.4	1 721	7.3	1 556	93.1	13.6	–	2 483	1 633	1 067	210	67.6	176
Laguna Beach CDP, Bay County	1 518	744	53.3	54.3	807	4.6	772	92.7	14.6	–	869	665	535	36	72.2	39
Lake Alfred city, Polk County	2 856	1 542	63.2	56.4	1 792	7.8	1 654	93.7	17.0	.7	1 893	1 501	1 137	205	78.0	163
Lake Buena Vista city, Orange County	1 388	906	98.8	98.1	1 371	–	1 371	22.7	3.4	76.2	994	263	143	–	–	–
Lake Butler city, Union County	1 377	813	60.6	52.6	835	7.7	763	91.2	20.2	–	889	655	527	180	68.9	163
Lake City city, Columbia County	7 716	4 183	53.6	48.1	4 128	8.2	3 728	87.2	17.6	.2	4 467	3 366	2 483	571	55.7	439
Lake Clarke Shores town, Palm Beach County	2 719	1 321	67.1	58.5	1 825	2.6	1 746	93.3	9.1	.6	1 950	1 592	1 195	131	74.8	140
Lake Hamilton town, Polk County	855	463	64.1	55.9	548	11.3	472	95.6	12.5	1.1	588	402	290	69	52.2	68
Lake Helen city, Volusia County	1 791	948	55.4	48.1	993	5.1	926	95.8	15.2	–	1 024	832	581	126	57.9	95
Lakeland city, Polk County	57 266	31 562	56.4	48.7	32 257	6.6	29 723	91.2	12.9	1.3	35 383	26 212	19 083	3 503	63.4	3 081
Lakeland Highlands CDP, Polk County	7 706	3 999	66.4	55.3	5 118	2.3	4 913	95.8	8.2	–	5 591	4 359	3 294	500	55.0	363
Lake Lorraine CDP, Okaloosa County	5 209	2 653	75.9	68.2	3 296	4.2	3 789	95.8	9.9	–	4 215	3 083	2 492	455	70.8	366
Lake Lucerne CDP, Dade County	6 651	3 455	69.0	63.7	4 590	9.7	4 048	85.5	18.9	8.3	4 821	3 686	2 669	684	60.2	542
Lake Magdalene CDP, Hillsborough County	12 993	6 977	71.5	65.8	9 276	3.9	8 720	93.5	10.9	1.7	9 833	7 949	5 809	700	63.3	634
Lake Mary city, Seminole County	4 554	2 331	66.6	53.3	3 023	5.2	2 848	95.0	10.8	.2	3 214	2 492	1 860	390	51.5	232
Lake Panasoffkee CDP, Sumter County	2 515	1 284	31.5	29.8	793	9.8	675	83.0	10.2	–	1 040	691	444	96	33.3	28
Lake Park town, Palm Beach County	5 567	2 934	66.9	58.9	3 726	5.5	3 455	93.9	14.6	.9	3 905	3 037	2 311	325	85.5	399
Lake Placid town, Highlands County	861	428	61.0	50.2	522	4.0	500	90.2	24.2	.6	564	418	279	91	41.8	50
Lake Sarasota CDP, Sarasota County	3 043	1 569	80.0	71.6	2 433	3.2	2 304	95.4	10.2	.4	2 527	2 008	1 524	375	61.3	255
Lakes by the Bay CDP, Dade County	4 348	2 262	74.8	64.2	3 132	3.0	3 078	94.3	10.1	1.8	3 356	2 916	2 217	371	57.4	277
Lakeside CDP, Clay County	20 708	10 510	73.9	63.6	14 000	3.9	14 529	93.7	13.4	.5	16 440	12 819	9 912	2 006	55.9	1 375
Lakeside Green CDP, Palm Beach County	2 588	1 424	68.5	64.5	1 773	1.9	1 710	96.1	6.5	.9	1 879	1 492	1 214	184	85.9	200
Lake Wales city, Polk County	7 391	4 142	54.2	46.9	4 003	13.3	3 378	90.8	12.6	.9	4 293	3 025	2 257	512	73.8	585
Lakewood Park CDP, St. Lucie County	5 644	2 834	64.0	58.0	3 593	5.6	3 363	94.6	14.8	.2	3 819	2 950	2 342	429	76.9	414
Lake Worth city, Palm Beach County	23 561	12 211	58.7	47.9	13 833	5.6	12 657	88.2	15.6	2.1	14 488	11 184	7 948	1 504	60.6	1 366
Land O' Lakes CDP, Pasco County	6 068	3 141	69.7	61.1	4 224	4.5	3 985	96.4	12.8	.2	4 560	3 568	2 706	447	71.1	486
Lantana town, Palm Beach County	7 057	3 706	58.6	50.0	4 123	4.4	3 912	90.8	15.6	.6	4 621	3 388	2 468	399	73.9	358
Largo city, Pinellas County	57 376	31 414	52.5	46.0	30 006	3.9	28 475	92.6	13.8	.8	33 444	25 970	19 072	2 593	69.1	2 208
Lauderdale-by-the-Sea town, Broward County	2 841	1 543	47.8	40.1	1 353	3.1	1 289	71.8	5.1	1.9	1 557	1 185	769	53	35.8	25
Lauderdale Lakes city, Broward County	22 172	12 669	53.3	47.3	11 800	7.5	10 649	89.6	12.0	5.0	12 484	9 143	6 523	1 456	71.8	1 394
Lauderhill city, Broward County	39 601	21 910	61.8	55.4	24 402	5.6	22 562	92.2	15.3	3.3	25 745	19 977	15 128	2 845	69.1	2 514
Laurel CDP, Sarasota County	7 477	3 989	40.9	35.6	3 060	4.6	2 875	88.1	14.3	–	3 457	2 435	1 581	262	70.2	221
Laurel Hill city, Okaloosa County	418	221	47.4	36.7	197	9.6	176	93.8	43.2	–	238	172	136	45	46.7	24
Lawtey city, Bradford County	497	272	56.9	55.1	276	8.3	249	91.6	15.7	1.2	317	224	168	33	60.6	34
Layton city, Monroe County	178	88	67.4	56.8	117	–	115	74.8	25.2	2.6	137	108	81	6	100.0	8
Lazy Lake village, Broward County	32	9	75.0	77.8	24	–	24	83.3	–	–	24	18	9	–	–	–
Lealman CDP, Pinellas County	18 075	9 604	54.2	46.4	9 783	5.1	9 116	89.7	16.5	1.6	10 686	8 270	6 063	1 102	70.5	1 066
Lecanto CDP, Citrus County	1 094	549	43.7	33.0	470	10.6	428	93.2	16.1	–	589	366	252	54	57.4	44
Lee town, Madison County	233	134	53.2	38.8	124	8.1	114	90.4	9.6	1.8	159	106	75	20	45.0	4
Leesburg city, Lake County	11 818	6 630	54.3	46.6	6 400	7.8	5 766	89.2	14.5	1.2	7 077	5 060	3 363	726	59.8	677
Lehigh Acres CDP, Lee County	11 665	6 507	41.8	36.8	4 875	3.6	4 619	95.0	18.9	1.1	5 636	4 026	2 839	543	68.9	456
Leisure City CDP, Dade County	14 131	7 272	65.4	55.9	9 044	7.8	8 342	95.2	23.1	1.7	9 744	7 467	5 236	1 345	64.9	1 010
Lely CDP, Collier County	2 826	1 545	34.5	27.8	968	1.7	927	96.4	14.6	–	1 154	844	556	66	57.6	47
Lighthouse Point city, Broward County	9 223	5 030	55.5	46.1	5 120	4.4	4 762	93.5	9.6	.9	5 609	4 290	3 062	318	71.4	264
Lindgren Acres CDP, Dade County	16 553	8 955	76.0	68.9	12 549	4.0	11 922	93.1	8.8	2.7	13 278	10 948	8 237	1 605	63.1	1 318
Live Oak city, Suwannee County	4 747	2 734	52.6	47.4	2 484	9.0	2 208	90.9	26.4	.6	2 793	1 847	1 229	300	52.7	318
Lochmoor Waterway Estates CDP, Lee County	3 373	1 752	58.9	54.2	1 986	1.0	1 954	97.1	9.9	.4	2 180	1 769	1 330	204	55.9	133
Lockhart CDP, Orange County	8 512	4 445	75.1	69.0	6 379	6.1	5 895	93.8	19.2	.9	6 664	5 147	3 812	882	66.2	751
Longboat Key town	5 750	3 110	27.8	19.0	1 597	4.9	1 479	76.3	8.8	1.3	2 313	1 477	1 050	66	33.3	21
Manatee County	2 416	1 330	31.3	25.9	755	6.9	689	84.6	11.2	1.3	1 027	714	510	40	55.0	21
Sarasota County	3 334	1 780	25.3	13.8	842	3.2	790	69.1	6.7	1.3	1 286	763	540	26	–	–
Longwood city, Seminole County	10 289	5 429	70.0	61.2	7 187	4.3	6 826	95.6	13.9	–	7 513	5 934	4 416	841	64.9	734
Loughman CDP, Polk County	909	435	63.9	48.5	581	3.6	560	96.4	18.2	–	631	440	327	92	56.5	79
Lower Grand Lagoon CDP, Bay County	3 010	1 452	59.8	50.6	1 708	5.7	1 693	89.1	14.2	–	2 071	1 446	1 123	123	70.7	94
Lutz CDP, Hillsborough County	8 022	4 055	71.6	62.1	5 743	2.4	5 542	94.9	10.7	1.2	6 158	5 025	3 739	761	60.1	512
Lynn Haven city, Bay County	7 059	3 644	65.3	59.5	4 456	4.1	4 382	97.4	8.9	–	5 034	3 960	2 897	484	72.7	518
Macclenny city, Baker County	2 833	1 541	60.1	53.1	1 660	9.3	1 520	95.2	23.4	–	1 769	1 324	1 017	294	71.8	268
McGregor CDP, Lee County	5 630	2 940	54.6	47.8	3 072	3.5	2 944	94.4	7.8	–	3 529	2 690	2 118	191	51.8	156
McIntosh town, Marion County	382	216	45.3	42.6	173	4.0	166	89.2	9.0	–	180	147	114	19	36.8	7

Table 6. **Employment Status and Journey to Work Characteristics: 1990**—Con.

[Data based on sample and subject to sampling variability, see text. For definitions of terms and meanings of symbols, see text]

State County Place and [In Selected States] County Subdivision	Persons 16 years and over															Own children under 6 years in families and subfamilies, all parents in household in labor force
			Labor force								Worked in 1989			Females with own children under 6 years		
			Percent in labor force		Civilian labor force		Workers					Worked 40 or more weeks in 1989				
								Means of transportation to work								
	Total	Female	Total	Female	Total	Percent unemployed	Total	Percent using car, truck, or van	Percent in carpools	Percent using public transportation	Total	Total	Usually worked 35 or more hours per week, 50 to 52 weeks	Total	Percent in labor force	
PLACE AND COUNTY SUBDIVISION—Con.																
Madeira Beach city, Pinellas County	3 909	1 937	58.5	50.1	2 287	2.8	2 213	84.6	8.7	2.2	2 492	2 031	1 471	125	31.2	36
Madison city, Madison County	2 538	1 391	47.5	37.7	1 196	9.0	1 077	88.8	24.9	–	1 422	939	743	246	56.1	159
Maitland city, Orange County	7 341	3 884	63.9	52.5	4 680	3.8	4 357	92.5	8.1	1.3	5 154	4 005	3 016	519	50.7	282
Malabar town, Brevard County	1 563	763	65.0	54.7	1 014	5.2	952	90.5	9.1	.2	1 089	867	655	97	48.5	70
Malone town, Jackson County	589	340	59.1	54.4	348	6.0	322	91.0	27.6	–	367	274	209	38	78.9	30
Manalapan town, Palm Beach County	291	157	36.1	28.7	105	–	105	91.4	11.4	–	122	91	67	11	27.3	6
Manasota Key CDP, Charlotte County	1 293	677	29.5	17.9	382	1.6	348	87.6	–	–	480	324	219	11	–	–
Mango CDP, Hillsborough County	6 476	3 345	70.0	62.7	4 509	3.4	4 270	93.8	15.5	.5	4 786	3 881	2 921	607	62.9	559
Manglonia Park town, Palm Beach County	1 137	717	54.9	48.3	624	11.7	540	91.1	22.0	2.2	636	487	344	105	79.0	110
Marathon CDP, Monroe County	7 408	3 583	59.0	52.7	4 358	3.9	4 094	79.7	17.8	.8	4 822	3 400	2 520	375	55.7	279
Marco CDP, Collier County	8 550	4 412	45.7	39.9	3 892	3.2	3 666	88.1	12.6	.2	4 871	3 316	2 116	310	64.2	258
Margate city, Broward County	36 408	19 657	55.4	46.9	20 151	5.3	18 763	94.6	11.4	.9	21 721	16 663	12 612	1 864	65.5	1 638
Marianna city, Jackson County	4 815	2 747	50.6	47.7	2 428	8.5	2 207	89.9	14.5	.2	2 855	1 933	1 484	342	56.4	216
Marineland town	25	13	44.0	46.2	11	–	11	–	–	–	18	6	6	–	–	–
Flagler County	25	13	44.0	46.2	11	–	11	–	–	–	18	6	6	–	–	–
St. Johns County	–	–	–	–	–	–	–	–	–	–	–	–	–	–	–	–
Mary Esther city, Okaloosa County	3 207	1 657	75.2	64.0	2 198	5.0	2 262	96.4	11.6	.6	2 549	1 970	1 451	220	62.3	214
Mascotte city, Lake County	1 225	613	67.5	56.3	827	8.5	725	91.2	28.1	.3	900	589	419	139	53.2	120
Mayo town, Lafayette County	685	370	58.5	48.1	401	3.5	384	87.8	32.6	–	464	323	218	68	52.9	36
Meadow Wood CDP, Orange County	3 565	1 863	80.5	75.1	2 842	3.7	2 712	97.2	18.4	.6	2 903	2 439	1 804	321	81.3	375
Medley town, Dade County	595	279	72.9	69.5	434	5.8	396	90.2	9.1	.3	448	359	239	35	51.4	17
Medulla CDP, Polk County	2 999	1 539	70.5	62.8	2 108	2.5	2 027	95.5	8.9	1.2	2 185	1 778	1 450	253	58.9	222
Melbourne city, Brevard County	48 762	25 127	61.6	53.9	29 598	6.5	27 426	93.6	13.7	.2	32 807	24 348	17 843	3 089	61.9	2 387
Melbourne Beach town, Brevard County	2 564	1 306	58.3	46.8	1 496	4.7	1 426	92.5	9.7	–	1 615	1 292	1 035	131	41.2	70
Melbourne Village town, Brevard County	551	277	53.2	45.1	293	3.4	274	89.4	4.0	–	340	245	179	15	60.0	9
Melrose Park CDP, Broward County	4 559	2 388	72.0	66.0	3 282	8.9	2 907	91.2	12.3	3.6	3 321	2 664	2 051	442	67.2	396
Memphis CDP, Manatee County	5 054	2 689	62.3	56.9	3 127	5.6	2 927	94.1	22.1	1.4	3 310	2 487	1 734	345	78.8	564
Merritt Island CDP, Brevard County	26 611	13 771	65.1	56.9	17 182	4.2	16 296	94.0	9.7	.2	18 601	14 589	11 008	1 699	65.0	1 357
Mexico Beach city, Bay County	851	433	49.6	42.5	407	3.4	408	90.2	7.4	–	472	354	297	32	34.4	21
Miami city, Dade County	285 008	149 670	59.8	50.7	170 228	11.0	147 970	78.9	18.0	12.9	170 838	126 411	90 059	18 441	57.2	16 145
Miami Beach city, Dade County	80 844	43 831	51.6	41.9	41 579	8.9	37 170	71.1	13.2	14.5	43 589	32 139	22 074	3 427	57.3	2 634
Miami Gardens-Utopia-Carver CDP, Broward County	5 438	2 973	64.4	57.8	3 488	10.3	3 133	92.6	19.1	3.6	3 563	2 579	1 825	426	74.4	473
Miami Lakes CDP, Dade County	10 522	5 441	76.2	67.2	8 016	4.0	7 631	94.8	9.2	1.2	8 454	6 953	5 409	740	77.4	687
Miami Shores village, Dade County	8 150	4 316	65.3	55.5	5 313	4.8	4 962	88.5	11.3	2.7	5 560	4 159	2 936	609	72.6	632
Miami Springs city, Dade County	10 736	5 684	67.0	56.6	7 171	6.6	6 571	90.9	11.6	3.0	7 359	5 653	4 276	703	63.9	609
Micanopy town, Alachua County	488	262	62.9	52.3	307	6.2	285	91.2	9.5	–	318	278	196	37	56.8	34
Micco CDP, Brevard County	8 273	4 463	23.5	22.8	1 942	5.3	1 790	89.5	10.9	1.0	2 610	1 557	1 100	124	67.7	137
Middleburg CDP, Clay County	4 354	2 201	70.2	57.5	2 860	3.8	2 869	94.7	16.1	.9	3 195	2 507	1 923	479	61.4	387
Mid Florida Lakes CDP, Lake County	2 615	1 439	21.2	17.6	555	5.9	514	97.9	16.3	–	645	485	385	42	81.0	29
Midway city, Gadsden County	612	340	51.6	50.6	311	12.2	270	95.2	33.3	–	345	263	185	27	63.0	32
Milton city, Santa Rosa County	5 358	2 865	57.9	46.8	2 610	12.0	2 697	92.7	13.4	–	3 429	2 437	1 670	569	49.0	405
Mims CDP, Brevard County	7 350	3 817	59.6	49.3	4 377	8.6	3 915	94.4	16.9	–	4 792	3 673	2 802	434	48.8	291
Minneola city, Lake County	1 171	612	65.8	60.9	769	5.1	698	93.0	14.9	–	814	639	502	85	71.8	93
Miramar city, Broward County	30 887	16 323	72.8	65.6	22 416	4.8	20 992	95.5	11.8	1.0	23 387	18 695	14 111	3 072	67.7	2 415
Miramar Beach CDP, Walton County	1 464	705	54.2	46.0	793	3.2	749	91.3	13.2	–	894	647	434	77	72.7	69
Mission Bay CDP, Palm Beach County	923	459	57.6	48.1	532	3.4	514	92.6	14.2	–	553	386	281	61	32.8	43
Molino CDP, Escambia County	849	440	50.9	36.8	432	5.1	403	94.3	16.4	–	479	392	279	103	34.0	34
Monticello city, Jefferson County	1 800	970	59.9	53.2	1 078	6.4	1 003	94.2	32.1	–	1 165	852	533	164	87.2	208
Montverde town, Lake County	775	362	59.9	46.7	464	3.2	437	83.1	5.9	–	517	342	238	38	31.6	20
Moore Haven city, Glades County	1 061	508	58.5	53.0	621	7.9	556	91.5	22.3	.2	663	465	348	56	80.4	85
Morse Shores CDP, Lee County	3 244	1 717	56.3	49.2	1 825	6.0	1 677	94.6	17.4	.5	1 957	1 452	1 020	144	83.3	172
Mount Dora city, Lake County	5 762	3 171	52.2	42.5	2 995	7.5	2 743	91.6	14.9	.9	3 250	2 353	1 685	447	55.7	293
Mount Plymouth CDP, Lake County	1 544	784	63.3	55.0	978	4.8	921	91.7	19.9	–	1 050	809	654	109	54.1	96
Mulberry city, Polk County	2 349	1 301	55.8	49.8	1 311	13.8	1 058	94.0	12.7	.7	1 393	984	704	229	62.9	167
Myrtle Grove CDP, Escambia County	13 913	6 564	68.4	56.7	6 434	6.5	8 905	81.4	11.2	.5	10 066	7 250	5 138	1 187	53.5	808
Naples city, Collier County	17 725	9 766	41.8	35.7	7 392	3.0	7 078	83.4	8.2	.2	8 929	6 366	4 147	432	65.5	425
Naples Manor CDP, Collier County	3 362	1 610	72.2	63.6	2 419	5.4	2 245	94.1	24.2	–	2 532	2 016	1 381	371	63.9	348

Table 6. Employment Status and Journey to Work Characteristics: 1990—Con.

[Data based on sample and subject to sampling variability, see text. For definitions of terms and meanings of symbols, see text]

State County Place and [In Selected States] County Subdivision	Persons 16 years and over															Own children under 6 years in families and subfamilies, all parents in household in labor force
			Labor force								Worked in 1989			Females with own children under 6 years		
			Percent in labor force		Civilian labor force		Workers					Worked 40 or more weeks in 1989				
								Means of transportation to work								
	Total	Female	Total	Female	Total	Percent unemployed	Total	Percent using car, truck, or van	Percent in carpools	Percent using public transportation	Total	Total	Usually worked 35 or more hours per week, 50 to 52 weeks	Total	Percent in labor force	
PLACE AND COUNTY SUBDIVISION—Con.																
Naples Park CDP, Collier County	6 571	3 327	62.5	55.2	4 110	5.0	3 817	94.3	16.9	–	4 487	3 415	2 563	391	68.5	398
Naranja CDP, Dade County	4 336	2 366	62.0	53.9	2 523	7.1	2 482	88.8	19.1	4.0	2 762	1 969	1 502	518	61.8	369
Nassau Village-Ratliff CDP, Nassau County	2 965	1 499	69.9	59.0	2 062	6.4	1 921	97.6	12.5	–	2 134	1 729	1 322	346	57.2	205
Neptune Beach city, Duval County	5 608	2 940	72.1	61.3	3 924	4.0	3 809	91.9	11.9	2.2	4 177	3 456	2 615	352	59.9	277
Newberry city, Alachua County	1 147	670	61.6	57.8	707	3.5	662	91.4	22.7	.2	729	588	477	143	72.7	119
New Port Richey city, Pasco County	11 763	6 649	45.9	39.8	5 395	6.0	5 024	92.8	12.6	.2	5 809	4 251	3 242	711	64.6	532
New Port Richey East CDP, Pasco County	8 263	4 497	45.6	40.8	3 764	5.6	3 507	95.4	13.4	.1	4 135	2 984	2 156	341	67.7	336
New Smyrna Beach city, Volusia County	14 407	7 815	43.3	37.4	6 163	6.9	5 691	88.5	14.3	.1	6 864	4 867	3 228	603	69.2	465
Niceville city, Okaloosa County	8 098	4 077	70.3	59.9	4 934	6.7	5 305	94.9	11.6	.4	6 044	4 942	3 764	553	65.3	474
Nokomis CDP, Sarasota County	2 901	1 470	52.7	46.3	1 528	3.5	1 448	93.4	15.0	–	1 766	1 225	935	139	44.6	101
Noma town, Holmes County	152	75	59.2	48.0	90	8.9	82	98.8	17.1	–	91	52	36	10	100.0	17
Norland CDP, Dade County	16 175	9 066	72.5	67.3	11 716	10.4	10 268	90.3	15.1	6.2	11 636	8 878	6 585	1 591	80.5	1 874
North Andrews Gardens CDP, Broward County	7 155	3 719	72.7	61.8	5 199	3.4	4 873	95.0	12.5	.7	5 491	4 436	3 363	651	67.3	577
North Bay Village city, Dade County	4 584	2 491	68.2	61.6	3 101	6.3	2 861	88.9	18.1	5.9	3 275	2 469	1 880	294	61.6	206
North Brooksville CDP, Hernando County	1 074	586	64.0	55.3	678	4.7	641	100.0	17.3	–	744	557	368	79	36.7	55
North De Land CDP, Volusia County	1 235	628	61.9	58.6	764	9.0	675	86.5	13.0	–	781	602	459	68	77.9	102
North Fort Myers CDP, Lee County	26 743	14 217	38.8	34.7	10 355	5.2	9 609	93.5	17.0	.8	11 915	8 647	6 055	676	61.5	727
North Key Largo CDP, Monroe County	1 374	701	42.9	31.2	590	1.2	569	57.8	13.5	1.2	717	474	312	23	69.6	19
North Lauderdale city, Broward County	19 693	9 987	78.4	69.6	15 433	5.0	14 389	95.6	14.4	1.4	15 727	13 010	9 953	1 905	66.2	1 684
North Miami city, Dade County	39 743	21 331	67.7	60.4	26 864	8.2	24 119	86.3	13.6	8.1	27 454	20 756	15 182	2 890	73.9	2 854
North Miami Beach city, Dade County	28 382	15 645	61.7	54.1	17 491	6.3	16 094	88.9	13.6	5.3	18 256	13 859	10 046	1 876	64.9	1 632
North Naples CDP, Collier County	11 353	5 891	59.3	52.5	6 701	2.3	6 424	92.7	11.7	–	7 318	5 689	4 282	630	56.7	358
North Palm Beach village, Palm Beach County	10 069	5 460	50.8	41.5	5 104	3.0	4 884	95.3	10.2	–	6 157	4 547	3 177	433	67.4	338
North Port city, Sarasota County	9 941	5 335	44.8	40.0	4 431	4.3	4 171	95.7	22.0	.3	5 100	3 820	2 756	598	67.1	568
North Redington Beach town, Pinellas County	1 085	602	40.6	34.9	440	5.2	409	86.1	7.8	–	505	373	240	6	66.7	9
North River Shores CDP, Martin County	2 759	1 503	48.0	39.5	1 323	6.6	1 221	95.9	8.4	–	1 499	1 034	724	146	61.0	105
North Sarasota CDP, Sarasota County	5 285	2 813	60.9	54.5	3 217	4.7	2 966	93.8	16.3	1.7	3 467	2 594	1 908	341	80.9	412
Oak Hill city, Volusia County	758	402	48.7	43.5	366	7.1	337	91.7	26.4	–	424	287	222	65	46.2	34
Oakland city, Orange County	470	290	75.1	72.4	353	3.4	330	98.5	19.1	–	373	281	210	53	77.4	71
Oakland Park city, Broward County	22 063	11 108	72.6	64.8	16 011	4.6	14 919	90.7	12.2	3.0	16 787	13 317	9 638	1 429	67.9	1 240
Oakland Park CDP, Lake County	1 451	812	45.1	37.9	655	6.9	610	98.7	15.4	–	786	571	434	100	63.0	63
Oak Ridge CDP, Orange County	11 951	6 008	81.1	74.8	9 684	4.7	9 075	93.0	17.6	3.0	10 015	8 165	6 203	966	80.1	1 007
Ocala city, Marion County	33 259	18 268	55.9	48.6	18 574	7.1	16 915	92.6	14.0	.3	20 310	15 032	10 329	2 345	53.8	1 714
Ocean Breeze Park town, Martin County	530	316	12.1	10.1	64	15.6	48	75.0	10.4	–	100	61	27	3	100.0	8
Ocean City CDP, Okaloosa County	4 478	2 284	72.4	66.2	2 881	5.5	3 044	89.1	7.1	.4	3 435	2 735	2 068	267	64.8	233
Ocean Ridge town, Palm Beach County	1 457	798	39.4	30.7	574	1.4	557	92.8	11.1	–	703	487	324	26	34.6	14
Ocoee city, Orange County	9 044	4 705	74.4	64.2	6 730	5.2	6 282	97.0	15.8	.2	7 050	5 701	4 410	1 052	66.7	955
Ojus CDP, Dade County	13 119	7 486	46.5	36.7	6 084	5.2	5 650	93.3	12.2	1.6	6 955	5 161	3 644	674	46.7	342
Okeechobee city, Okeechobee County	3 732	1 928	55.2	45.6	2 059	5.3	1 911	92.1	17.0	3.0	2 398	1 748	1 330	328	49.1	228
Oldsmar city, Pinellas County	6 541	3 336	70.2	63.7	4 551	5.9	4 293	95.5	12.3	.2	4 887	3 798	2 948	649	73.7	578
Olympia Heights CDP, Dade County	30 969	16 653	66.3	56.9	20 491	5.1	19 134	91.6	14.5	1.9	21 255	16 797	12 366	1 711	65.5	1 443
Opa-locka city, Dade County	10 315	5 665	65.0	58.1	6 674	15.7	5 510	80.6	26.1	12.2	6 545	4 767	3 587	1 357	61.7	1 114
Opa-locka North CDP, Dade County	4 913	2 703	63.1	55.1	3 086	12.0	2 610	84.7	13.1	8.2	3 389	2 267	1 385	356	68.0	398
Orange City city, Volusia County	4 493	2 412	46.0	41.6	2 069	9.0	1 847	94.3	12.3	–	2 325	1 675	1 122	228	71.5	239
Orange Park town, Clay County	7 598	3 958	65.1	57.1	4 525	3.0	4 704	90.6	17.1	.5	5 288	4 240	3 219	485	63.3	396
Orchid town, Indian River County	6	3	100.0	100.0	6	–	6	66.7	33.3	–	6	6	3	2	100.0	5
Orlando city, Orange County	133 751	66 636	72.6	65.0	86 606	5.1	91 060	80.9	12.6	3.7	102 818	78 123	56 787	9 028	64.8	7 716
Orlovista CDP, Orange County	4 465	2 206	73.0	65.3	3 246	4.2	3 021	92.2	16.6	1.1	3 418	2 773	2 101	538	55.6	319
Ormond Beach city, Volusia County	25 019	13 301	53.4	46.2	13 348	4.2	12 569	92.2	10.8	.7	14 986	11 524	8 446	1 183	62.3	950
Ormond-By-The-Sea CDP, Volusia County	7 378	4 045	43.5	37.0	3 212	3.6	3 036	87.5	12.6	3.0	3 588	2 652	1 855	236	47.0	119
Osprey CDP, Sarasota County	2 368	1 243	45.7	38.0	1 081	3.1	1 016	90.1	8.5	–	1 293	983	691	92	55.4	53
Otter Creek town, Levy County	107	52	44.9	44.2	48	6.3	43	81.4	11.6	4.7	64	37	25	3	33.3	1
Oviedo city, Seminole County	7 936	4 137	77.0	69.0	5 994	3.6	5 830	95.8	15.1	–	6 519	5 182	4 092	1 013	68.7	863
Pace CDP, Santa Rosa County	4 665	2 356	66.0	55.7	3 027	4.8	2 887	96.8	18.3	.3	3 312	2 629	2 023	414	43.0	237
Page Park-Pine Manor CDP, Lee County	3 933	1 926	67.9	53.7	2 662	4.1	2 526	91.5	24.7	.6	2 772	2 223	1 590	359	59.6	358
Pahokee city, Palm Beach County	4 617	2 341	61.9	55.3	2 858	14.0	2 399	84.2	28.3	6.2	3 185	2 108	1 395	527	55.6	443
Palatka city, Putnam County	7 347	4 322	50.8	42.8	3 723	11.9	3 189	89.4	17.0	2.6	4 049	2 638	1 988	775	62.2	650
Palm Bay city, Brevard County	47 050	24 107	67.8	59.5	31 754	5.9	29 420	95.3	14.9	.2	33 873	26 225	20 372	4 795	64.0	3 722
Palm Beach town, Palm Beach County	9 235	5 273	35.2	25.0	3 249	3.5	3 048	72.2	7.0	.9	4 124	2 785	1 854	138	42.8	85
Palm Beach Gardens city, Palm Beach County	18 771	9 842	67.3	59.1	12 625	2.6	12 189	94.0	9.0	.4	13 661	10 976	8 331	1 208	69.6	1 034

Table 6. **Employment Status and Journey to Work Characteristics: 1990**—Con.

[Data based on sample and subject to sampling variability, see text. For definitions of terms and meanings of symbols, see text]

State County Place and [In Selected States] County Subdivision	Persons 16 years and over															Own children under 6 years in families and subfamilies, all parents in household in labor force
			Labor force								Worked in 1989			Females with own children under 6 years		
			Percent in labor force		Civilian labor force		Workers					Worked 40 or more weeks in 1989				
								Means of transportation to work								
	Total	Female	Total	Female	Total	Percent unemployed	Total	Percent using car, truck, or van	Percent in carpools	Percent using public transportation	Total	Total	Usually worked 35 or more hours per week, 50 to 52 weeks	Total	Percent in labor force	
PLACE AND COUNTY SUBDIVISION—Con.																
Palm Beach Shores town, Palm Beach County	996	532	42.4	34.2	419	1.7	403	79.7	6.9	2.7	463	314	237	17	70.6	11
Palm City CDP, Martin County	3 126	1 578	63.4	51.0	1 981	5.8	1 859	93.3	10.4	–	2 221	1 736	1 278	250	59.2	199
Palm Coast CDP, Flagler County	12 130	6 414	41.6	36.5	5 034	6.3	4 680	93.9	14.6	.3	5 825	4 221	2 969	551	54.6	367
Palmetto city, Manatee County	7 199	3 868	56.0	48.6	4 027	5.1	3 759	89.1	18.4	2.2	4 334	3 104	2 205	498	70.5	561
Palmetto Estates CDP, Dade County	9 002	4 602	75.9	68.3	6 811	6.6	6 306	92.3	11.0	4.1	7 071	5 657	4 426	964	75.8	895
Palm Harbor CDP, Pinellas County	41 176	21 785	57.7	49.9	23 731	3.9	22 603	94.3	10.9	.3	25 947	20 674	14 894	2 659	59.8	2 091
Palm River CDP, Collier County	2 668	1 363	59.4	53.7	1 586	2.8	1 511	98.0	13.0	–	1 737	1 356	1 023	183	67.2	215
Palm River-Clair Mel CDP, Hillsborough County	9 942	5 125	68.2	60.6	6 759	8.6	6 052	91.7	14.6	1.4	7 072	5 295	4 029	959	59.6	647
Palm Shores town, Brevard County	193	76	77.2	68.4	146	5.5	133	64.7	21.1	–	136	98	63	14	42.9	5
Palm Springs village, Palm Beach County	8 467	4 657	67.2	62.1	5 685	4.9	5 309	96.4	10.2	.2	5 940	4 883	3 640	325	72.3	348
Palm Springs North CDP, Dade County	4 025	2 026	74.6	66.2	2 991	2.3	2 838	97.0	10.6	.7	3 136	2 589	2 028	312	73.4	308
Palm Valley CDP, St. Johns County	8 106	4 209	72.5	63.4	5 633	2.6	5 650	93.6	9.8	.2	6 381	5 312	3 999	569	55.0	437
Panama City city, Bay County	26 985	14 699	58.6	51.1	15 360	8.1	14 408	94.4	12.5	.2	17 467	12 470	9 380	2 027	62.6	1 673
Panama City Beach city, Bay County	3 507	1 817	54.0	44.9	1 886	6.1	1 740	91.8	13.7	–	2 100	1 547	1 170	166	61.4	145
Parker city, Bay County	3 675	1 828	65.7	54.7	2 054	5.9	2 252	92.4	18.3	.4	2 560	2 046	1 551	248	69.4	237
Parkland city, Broward County	2 432	1 221	73.8	57.8	1 794	2.3	1 741	93.9	6.7	–	1 871	1 505	1 198	297	48.5	193
Paxton town, Walton County	443	239	52.8	46.4	234	4.7	219	92.7	11.0	–	270	185	140	25	60.0	26
Pembroke Park town, Broward County	4 205	2 226	52.3	44.0	2 192	3.6	2 104	87.5	13.5	2.7	2 288	1 795	1 261	215	53.0	148
Pembroke Pines city, Broward County	53 450	29 010	62.9	55.3	33 456	3.5	31 753	95.9	11.2	.9	36 047	28 799	22 180	3 424	68.8	3 060
Penney Farms town, Clay County	574	363	16.9	13.5	97	–	95	83.2	16.8	–	114	96	71	16	81.3	16
Pensacola city, Escambia County	45 694	25 289	59.9	51.9	26 089	7.6	24 941	92.2	11.8	2.1	29 529	22 285	16 437	3 275	58.7	2 237
Perrine CDP, Dade County	10 937	5 931	65.2	60.0	7 107	7.9	6 467	91.2	13.2	4.8	7 233	5 781	4 267	1 127	71.2	1 052
Perry city, Taylor County	5 236	2 861	59.7	53.4	3 122	8.7	2 826	89.5	14.6	1.3	3 358	2 507	1 808	488	47.5	327
Pierson town, Volusia County	1 969	816	79.0	65.0	1 544	2.0	1 494	90.4	57.4	.3	1 551	1 118	598	54	51.9	63
Pine Castle CDP, Orange County	6 409	3 280	73.3	61.5	4 688	5.2	4 405	90.5	19.0	2.1	4 862	3 825	2 874	539	65.7	554
Pine Hills CDP, Orange County	26 433	13 681	73.1	65.0	19 294	5.1	17 893	93.8	14.2	1.9	20 434	16 444	12 272	2 258	68.5	2 147
Pine Island Ridge CDP, Broward County	4 619	2 565	58.7	54.5	2 711	3.7	2 582	94.6	10.8	1.0	3 005	2 360	1 670	285	67.0	176
Pinellas Park city, Pinellas County	35 373	18 999	59.6	52.9	20 985	4.2	19 862	92.7	14.1	.8	22 478	18 206	14 131	2 355	72.4	2 171
Pinewood CDP, Dade County	11 080	5 926	66.0	60.5	7 300	12.3	6 269	87.0	19.8	9.2	7 443	5 573	4 040	1 068	62.5	1 059
Placid Lakes CDP, Highlands County	1 663	866	33.2	24.7	552	1.8	531	87.4	7.9	–	638	433	288	92	60.9	94
Plantation city, Broward County	54 433	28 739	69.4	60.3	37 726	3.9	35 705	95.0	10.8	1.0	40 132	31 975	23 532	3 463	59.1	2 435
Plantation CDP, Sarasota County	1 709	922	22.6	20.5	387	3.9	350	91.4	7.7	–	534	350	201	30	66.7	34
Plantation Key CDP, Monroe County	3 762	1 891	65.3	60.4	2 458	6.0	2 222	83.1	10.7	.5	2 672	1 907	1 217	145	55.2	125
Plant City city, Hillsborough County	16 808	9 133	64.0	52.9	10 708	5.4	10 021	93.9	13.6	–	11 519	8 435	6 496	1 605	52.6	1 101
Poinciana Place CDP, Osceola County	2 537	1 314	68.2	60.0	1 731	6.1	1 596	97.5	18.3	.5	1 909	1 297	931	278	77.7	247
Polk City town, Polk County	1 033	511	64.9	51.3	670	7.3	598	94.0	13.5	.2	724	548	423	123	57.7	87
Pomona Park town, Putnam County	560	299	45.5	37.1	252	6.3	227	88.5	15.4	–	297	210	172	36	38.9	21
Pompano Beach city, Broward County	61 158	31 973	55.7	48.6	34 014	6.3	31 210	89.6	13.9	3.5	36 713	27 698	19 895	2 972	62.2	2 643
Pompano Beach Highlands CDP, Broward County	13 849	7 074	66.2	56.4	9 173	5.7	8 476	95.1	16.5	1.2	9 452	7 327	5 377	1 099	58.4	906
Ponce de Leon town, Holmes County	313	173	51.1	41.6	160	6.9	149	94.0	18.8	–	177	127	111	18	50.0	8
Ponce Inlet town, Volusia County	1 579	802	48.1	41.3	759	4.2	705	87.1	13.0	2.1	891	611	401	38	73.7	32
Port Charlotte CDP, Charlotte County	35 133	19 026	44.0	38.6	15 408	4.5	14 320	96.1	13.8	–	17 659	12 999	9 351	1 693	63.9	1 399
Port La Belle CDP, Hendry County	1 129	605	65.1	56.4	735	4.6	648	98.0	24.5	–	763	529	387	172	74.4	155
Port Orange city, Volusia County	29 158	15 276	57.9	52.2	16 822	4.6	15 883	94.8	12.5	.6	18 238	13 777	10 315	1 700	67.4	1 378
Port Richey city, Pasco County	2 167	1 186	46.6	37.7	1 001	5.5	943	90.2	13.3	.8	1 150	807	527	81	56.8	89
Port St. Joe city, Gulf County	3 150	1 680	56.6	48.0	1 782	7.1	1 635	92.0	18.5	.5	2 038	1 443	1 077	247	51.4	157
Port St. John CDP, Brevard County	6 535	3 255	75.5	66.6	4 851	5.0	4 613	95.1	12.9	.2	5 121	4 177	3 220	708	66.2	653
Port St. Lucie city, St. Lucie County	43 173	22 131	61.4	54.3	26 442	5.7	24 457	96.2	13.6	.2	28 597	21 683	15 930	3 863	64.0	3 026
Port St. Lucie-River Park CDP, St. Lucie County	4 352	2 372	40.3	31.8	1 753	4.2	1 644	94.3	7.5	.7	1 985	1 421	1 062	128	68.0	117
Port Salerno CDP, Martin County	6 453	3 357	57.1	51.9	3 684	5.5	3 414	93.9	16.9	–	3 998	2 962	2 220	399	78.2	398
Pretty Bayou CDP, Bay County	3 120	1 687	59.4	46.5	1 827	4.3	1 742	91.1	9.7	–	1 952	1 498	1 094	152	71.1	148
Princeton CDP, Dade County	5 021	2 523	70.6	61.9	3 459	6.2	3 288	94.7	20.3	1.4	3 624	2 881	2 169	619	54.3	417
Punta Gorda city, Charlotte County	9 890	5 288	33.5	27.2	3 297	3.9	3 122	87.0	11.8	–	4 254	2 762	1 809	233	49.4	170
Punta Rassa CDP, Lee County	1 516	973	17.4	13.1	264	2.7	257	94.6	15.2	–	319	246	156	4	100.0	5
Quincy city, Gadsden County	5 604	3 209	59.2	55.5	3 311	4.7	3 122	89.6	23.4	2.6	3 606	2 724	2 008	509	68.8	461
Raiford town, Union County	124	57	68.5	52.6	85	–	81	87.7	22.2	–	88	68	55	13	76.9	20
Rainbow Lakes CDP, Palm Beach County	1 141	549	79.1	73.4	895	.8	884	97.9	10.1	–	941	834	640	123	70.7	110
Reddick town, Marion County	378	204	54.5	51.0	206	10.2	182	96.2	12.6	–	225	147	114	30	50.0	22
Redington Beach town, Pinellas County	1 445	795	53.5	46.2	773	2.6	735	91.8	10.6	2.0	866	685	499	46	56.5	30
Redington Shores town, Pinellas County	2 246	1 183	47.4	46.5	1 064	3.0	1 001	88.7	9.5	1.8	1 182	922	629	22	81.8	31

Table 6. **Employment Status and Journey to Work Characteristics: 1990**—Con.

[Data based on sample and subject to sampling variability, see text. For definitions of terms and meanings of symbols, see text]

State County Place and [In Selected States] County Subdivision	Persons 16 years and over															Own children under 6 years in families and subfamilies, all parents in household in labor force
			Labor force								Worked in 1989			Females with own children under 6 years		
			Percent in labor force		Civilian labor force		Workers					Worked 40 or more weeks in 1989				
								Means of transportation to work								
	Total	Female	Total	Female	Total	Percent unemployed	Total	Percent using car, truck, or van	Percent in carpools	Percent using public transportation	Total	Total	Usually worked 35 or more hours per week, 50 to 52 weeks	Total	Percent in labor force	
PLACE AND COUNTY SUBDIVISION—Con.																
Richmond Heights CDP, Dade County	6 304	3 438	67.4	63.2	4 223	7.1	3 804	92.6	16.4	4.3	4 421	3 241	2 268	491	73.7	526
Ridge Manor CDP, Hernando County	1 626	845	34.9	33.1	567	3.9	508	95.5	12.6	–	694	502	307	69	66.7	50
Ridge Wood Heights CDP, Sarasota County	3 966	2 090	71.0	66.3	2 814	3.1	2 674	92.3	10.7	.2	2 928	2 365	1 700	331	78.9	299
Rio CDP, Martin County	888	440	59.6	43.9	529	5.7	499	90.8	10.4	–	548	481	427	45	13.3	15
Riverland CDP, Broward County	4 389	2 163	70.9	62.5	3 113	3.7	2 913	96.2	11.5	.2	3 355	2 603	2 009	254	61.8	230
Riverview CDP, Hillsborough County	5 149	2 728	63.6	56.2	3 257	4.3	3 116	93.2	16.7	1.6	3 493	2 807	2 313	365	64.4	275
Riviera Beach city, Palm Beach County	20 542	11 149	63.2	57.9	12 986	9.1	11 513	88.7	19.8	3.3	13 263	9 428	6 781	1 774	67.7	1 688
Rockledge city, Brevard County	12 795	6 707	68.6	60.1	8 635	5.5	8 152	95.2	15.5	.6	9 257	7 214	5 440	855	68.0	748
Roseland CDP, Indian River County	1 332	712	39.2	35.0	522	6.1	466	89.9	6.2	–	545	406	295	17	100.0	23
Rotonda CDP, Charlotte County	3 232	1 683	35.6	30.6	1 151	3.6	1 102	95.6	12.5	–	1 358	998	613	84	90.5	71
Royal Palm Beach village, Palm Beach County	10 792	5 714	67.3	58.0	7 209	4.4	6 824	95.8	11.2	.2	7 665	6 180	4 593	1 174	69.2	1 040
Ruskin CDP, Hillsborough County	4 846	2 517	52.7	44.6	2 518	3.9	2 445	91.7	17.9	–	2 759	2 091	1 520	321	56.7	215
Safety Harbor city, Pinellas County	12 226	6 420	67.2	59.5	8 194	4.5	7 722	92.4	7.7	.5	8 808	6 970	5 107	911	62.3	664
St. Augustine city, St. Johns County	9 692	5 291	57.3	50.5	5 517	5.6	5 163	77.3	13.7	2.2	6 115	4 095	2 700	546	74.7	468
St. Augustine Beach city, St. Johns County	3 112	1 610	62.6	57.8	1 942	4.0	1 838	93.4	12.4	.8	2 025	1 557	1 035	258	67.8	185
St. Augustine Shores CDP, St. Johns County	3 872	2 066	44.0	40.7	1 676	6.0	1 576	97.5	5.0	–	1 891	1 432	1 030	210	44.3	91
St. Augustine South CDP, St. Johns County	3 305	1 749	67.1	61.2	2 212	4.1	2 075	98.1	13.7	–	2 294	1 910	1 361	253	75.1	236
St. Cloud city, Osceola County	10 092	5 455	55.2	48.7	5 569	2.8	5 332	93.7	15.7	–	6 034	4 538	3 483	583	73.6	595
St. James City CDP, Lee County	1 807	933	23.3	17.7	408	11.3	346	76.6	18.5	–	613	309	183	43	48.8	38
St. Leo town, Pasco County	976	435	35.7	37.0	348	4.0	319	38.6	12.5	–	762	187	88	13	76.9	14
St. Lucie village, St. Lucie County	493	232	61.9	52.6	305	4.6	287	92.0	7.3	–	327	267	188	31	54.8	26
St. Marks city, Wakulla County	253	130	47.4	40.0	120	2.5	117	90.6	39.3	–	140	109	96	9	100.0	9
St. Petersburg city, Pinellas County	196 680	107 447	59.2	52.5	115 635	5.2	108 066	89.8	13.2	3.0	125 220	97 086	71 233	11 726	67.7	10 422
St. Petersburg Beach city, Pinellas County	8 576	4 634	48.4	41.4	4 148	4.2	3 917	86.3	8.8	1.4	4 721	3 518	2 453	182	64.8	133
Samoset CDP, Manatee County	2 230	1 157	70.9	61.5	1 580	7.8	1 410	92.8	19.9	1.8	1 589	1 204	913	161	70.2	180
Samsula-Spruce Creek CDP, Volusia County	2 678	1 295	59.4	50.3	1 578	3.9	1 465	92.2	14.1	.6	1 796	1 314	946	157	57.3	117
San Antonio city, Pasco County	566	296	70.7	65.2	400	4.3	380	97.4	9.7	–	469	333	218	49	65.3	39
San Carlos Park CDP, Lee County	8 808	4 580	74.1	68.7	6 530	2.7	6 213	96.3	12.1	.4	7 092	5 768	4 349	953	75.2	931
Sandalfoot Cove CDP, Palm Beach County	11 677	6 166	60.6	53.8	7 077	3.4	6 691	95.0	9.7	.6	7 732	6 083	4 517	929	50.6	557
Sanford city, Seminole County	24 738	12 860	63.9	58.2	15 759	5.8	14 660	93.2	16.6	1.0	17 284	13 191	9 858	2 236	66.3	2 006
Sanibel city, Lee County	4 943	2 603	50.8	45.0	2 512	2.1	2 380	80.9	8.3	.4	2 915	2 054	1 360	118	67.8	119
Sarasota city, Sarasota County	42 802	23 061	57.8	50.6	24 713	4.7	23 078	88.3	14.3	1.6	27 434	20 550	14 749	2 324	65.8	2 113
Sarasota Springs CDP, Sarasota County	12 923	6 889	65.0	57.4	8 374	3.7	7 984	94.2	8.9	.2	8 949	7 319	5 362	835	75.3	813
Satellite Beach city, Brevard County	8 182	4 047	60.5	51.1	4 843	6.4	4 557	92.9	8.2	.4	5 413	4 048	2 833	352	59.7	274
Sawgrass CDP, St. Johns County	2 589	1 327	55.4	46.6	1 417	5.0	1 352	91.8	6.8	–	1 742	1 315	1 055	77	39.0	54
Scott Lake CDP, Dade County	10 235	5 672	76.6	74.2	7 791	9.7	6 980	91.0	15.8	5.4	7 930	6 081	4 470	873	83.0	1 080
Sea Ranch Lakes village, Broward County	537	272	55.9	42.3	300	3.0	282	95.4	7.4	–	332	251	167	22	36.4	10
Sebastian city, Indian River County	8 195	4 199	51.3	43.7	4 202	5.7	3 849	97.4	16.1	–	4 594	3 422	2 631	549	62.3	427
Sebring city, Highlands County	7 346	4 135	42.9	37.0	3 128	5.9	2 939	90.6	18.0	.3	3 654	2 442	1 667	510	50.6	332
Seffner CDP, Hillsborough County	4 093	2 196	68.3	59.7	2 771	4.0	2 651	96.2	11.1	.3	2 965	2 327	1 940	375	54.1	233
Seminole city, Pinellas County	8 455	5 039	37.2	30.1	3 146	5.1	2 914	92.2	10.5	2.0	3 578	2 629	1 891	283	78.4	220
Sewall's Point town, Martin County	1 319	676	57.1	46.2	753	2.5	722	94.9	7.9	–	854	618	445	74	45.9	48
Shalimar town, Okaloosa County	305	148	69.2	60.1	188	1.1	207	94.2	6.8	–	231	199	135	10	70.0	8
Sharpes CDP, Brevard County	2 777	1 377	58.3	48.0	1 611	7.1	1 460	95.5	20.1	–	1 722	1 325	1 009	134	52.2	126
Siesta Key CDP, Sarasota County	7 193	3 842	42.6	33.1	3 064	3.1	2 952	83.5	5.1	1.2	3 735	2 680	1 717	121	35.5	66
Silver Lake CDP, Lake County	1 309	661	63.6	59.6	832	6.7	767	93.7	6.3	–	953	659	458	75	80.0	46
Silver Springs Shores CDP, Marion County	5 263	2 938	41.6	36.0	2 191	10.5	1 905	98.1	17.4	–	2 532	1 783	1 163	351	60.1	265
Sky Lake CDP, Orange County	4 868	2 426	71.4	63.6	3 478	5.2	3 247	88.2	14.9	3.7	3 724	2 869	2 150	387	65.1	314
Sneads town, Jackson County	1 380	724	58.2	50.3	803	6.4	723	92.9	20.7	.3	880	644	512	82	47.6	59
Solana CDP, Charlotte County	893	447	62.8	57.3	561	–	546	91.2	25.8	–	665	522	381	31	51.6	28
Sopchoppy city, Wakulla County	303	160	56.4	44.4	171	4.1	164	98.2	44.5	–	164	126	91	23	91.3	28
South Apopka CDP, Orange County	4 167	2 294	65.0	58.1	2 707	7.4	2 475	89.6	26.9	2.2	2 816	1 925	1 481	407	65.4	454
South Bay city, Palm Beach County	2 202	1 125	69.3	62.0	1 517	14.1	1 276	72.3	25.2	14.7	1 670	891	638	302	72.8	322
South Beach CDP, Indian River County	2 432	1 270	35.1	29.4	854	3.6	818	80.0	4.6	–	1 085	713	523	92	52.2	46
South Bradenton CDP, Manatee County	17 748	9 884	50.1	43.7	8 894	5.1	8 261	91.6	13.0	.4	9 798	7 059	5 139	870	71.0	789
South Brooksville CDP, Hernando County	1 322	707	55.1	47.9	728	10.9	649	79.4	9.2	2.6	757	554	397	59	100.0	95
South Daytona city, Volusia County	10 517	5 565	59.2	52.4	6 188	6.1	5 779	93.2	15.9	.6	6 835	5 143	3 727	672	65.3	549
Southeast Arcadia CDP, DeSoto County	3 266	1 564	55.4	46.9	1 798	3.2	1 670	93.2	18.1	–	1 828	1 451	1 077	217	61.3	245
Southgate CDP, Sarasota County	6 542	3 642	52.1	48.2	3 399	2.8	3 257	88.6	8.2	1.7	3 893	2 971	2 036	195	86.2	252
South Gate Ridge CDP, Sarasota County	4 821	2 539	68.2	64.0	3 274	1.4	3 206	90.7	13.2	.8	3 553	2 727	2 022	343	74.3	283

Table 6. **Employment Status and Journey to Work Characteristics: 1990**—Con.

[Data based on sample and subject to sampling variability, see text. For definitions of terms and meanings of symbols, see text]

State County Place and [In Selected States] County Subdivision	Persons 16 years and over															Own children under 6 years in families and subfamilies, all parents in household in labor force
			Labor force								Worked in 1989			Females with own children under 6 years		
			Percent in labor force		Civilian labor force		Workers					Worked 40 or more weeks in 1989				
								Means of transportation to work								
	Total	Female	Total	Female	Total	Percent unemployed	Total	Percent using car, truck, or van	Percent in carpools	Percent using public transportation	Total	Total	Usually worked 35 or more hours per week, 50 to 52 weeks	Total	Percent in labor force	
PLACE AND COUNTY SUBDIVISION— *Con.*																
South Miami city, Dade County	8 464	4 386	68.2	60.3	5 774	5.5	5 332	84.2	11.1	7.6	6 028	4 781	3 392	608	60.9	525
South Miami Heights CDP, Dade County	21 927	11 375	70.8	61.3	15 421	7.3	14 037	90.0	19.0	3.4	15 637	12 151	9 194	2 237	71.4	2 256
South Palm Beach town, Palm Beach County	1 460	829	25.8	22.1	376	1.9	365	83.6	10.1	.8	523	348	182	3	100.0	9
South Pasadena city, Pinellas County	5 554	3 477	28.1	25.3	1 561	6.8	1 444	93.1	12.7	–	1 887	1 403	957	35	62.9	17
South Patrick Shores CDP, Brevard County	7 766	3 975	62.2	51.6	3 820	3.6	4 633	92.3	14.0	–	5 338	4 063	3 063	766	56.9	618
South Sarasota CDP, Sarasota County	4 380	2 326	60.8	51.2	2 656	2.5	2 571	93.1	10.4	.9	2 960	2 344	1 617	172	38.4	129
South Venice CDP, Sarasota County	10 019	5 359	53.9	49.6	5 403	3.9	5 095	95.1	9.1	–	5 915	4 494	3 374	556	69.2	517
Springfield city, Bay County	6 337	3 365	61.5	52.6	3 712	9.8	3 454	95.7	20.1	.3	4 222	2 870	2 044	611	53.8	435
Spring Hill CDP, Hernando County	26 480	14 076	38.5	34.4	10 186	8.0	9 206	95.9	13.2	.2	11 863	8 162	5 565	1 202	56.2	1 006
Starke city, Bradford County	3 885	2 217	57.3	48.0	2 194	5.2	2 073	92.1	18.2	.3	2 392	1 877	1 338	338	52.7	281
Stock Island CDP, Monroe County	2 746	1 259	76.5	67.8	2 009	4.2	1 980	79.5	23.0	2.8	2 122	1 569	1 090	212	68.4	186
Stuart city, Martin County	10 360	5 723	48.9	42.3	5 048	5.0	4 752	93.0	11.8	–	5 680	4 147	3 042	374	61.0	347
Sugarmill Woods CDP, Citrus County	3 602	1 858	29.4	25.1	1 060	7.5	958	95.2	14.2	–	1 261	849	616	107	56.1	98
Sun City Center CDP, Hillsborough County	8 315	4 748	7.4	6.1	618	2.6	559	73.9	7.2	–	1 284	544	195	10	100.0	11
Suncoast Estates CDP, Lee County	3 373	1 645	60.2	49.8	2 016	8.5	1 822	92.6	20.3	.7	2 261	1 668	1 269	281	59.4	266
Sunny Isles CDP, Dade County	11 035	6 487	34.1	25.4	3 760	6.3	3 452	84.0	10.6	5.7	4 186	2 863	2 029	138	27.5	48
Sunnyside CDP, Lake County	790	405	66.3	59.5	524	2.7	489	95.9	9.6	–	533	442	339	67	91.0	47
Sunrise city, Broward County	51 581	27 811	61.0	52.6	31 368	4.9	29 396	95.3	11.9	1.1	33 137	26 800	20 087	4 069	63.9	3 239
Sunset CDP, Dade County	12 568	6 607	71.7	63.6	9 011	5.8	8 339	92.3	14.6	3.5	9 299	7 486	5 844	943	68.1	719
Sun Valley CDP, Palm Beach County	2 260	1 140	53.5	49.8	1 209	1.2	1 181	95.1	10.7	.7	1 296	996	745	220	74.1	205
Surfside town, Dade County	3 656	2 061	48.9	38.4	1 786	5.7	1 668	83.8	7.6	3.5	2 015	1 403	1 018	130	66.9	127
Sweetwater city, Dade County	10 492	5 547	68.3	58.4	7 156	12.0	6 200	90.4	18.9	5.4	7 007	5 238	3 708	881	63.5	666
Sylvan Shores CDP, Highlands County	1 920	1 079	29.9	27.2	575	8.9	510	89.8	5.3	–	711	545	384	52	80.8	50
Tallahassee city, Leon County	103 480	54 838	67.2	63.8	69 242	5.6	64 032	88.5	13.5	2.9	82 700	55 130	36 649	5 840	72.3	5 424
Tamarac city, Broward County	41 378	22 752	41.9	35.1	17 321	5.8	15 948	94.4	11.4	.7	19 504	14 662	10 495	1 167	61.0	892
Tamiami CDP, Dade County	26 140	14 056	72.5	63.0	18 946	5.9	17 495	94.3	15.4	2.1	19 535	15 788	11 583	2 134	66.4	1 908
Tampa city, Hillsborough County	222 078	117 528	64.3	57.1	139 175	6.7	130 825	89.1	14.3	3.4	153 167	116 621	86 307	15 584	63.8	13 700
Tangelo Park CDP, Orange County	1 847	1 018	75.1	70.0	1 388	9.1	1 234	88.4	14.6	6.2	1 418	1 007	789	189	71.4	184
Tarpon Springs city, Pinellas County	14 685	7 708	52.5	45.4	7 701	6.9	7 061	90.1	12.8	1.1	8 437	6 218	4 579	820	58.0	650
Tavares city, Lake County	6 427	3 536	37.4	32.1	2 403	4.6	2 276	89.9	12.0	–	2 677	1 934	1 528	258	62.0	184
Tavernier CDP, Monroe County	2 006	977	66.5	58.3	1 333	4.0	1 261	83.7	11.0	.6	1 355	1 141	857	144	57.6	104
Taylor Creek CDP, Okeechobee County	3 556	1 815	43.2	35.9	1 537	3.8	1 461	90.6	27.9	1.6	1 727	1 113	788	106	79.2	107
Temple Terrace city, Hillsborough County	13 018	6 950	73.4	65.6	9 514	2.9	9 094	94.3	11.4	.8	10 296	8 192	6 042	1 004	73.7	924
Tequesta village, Palm Beach County	3 832	2 079	46.7	37.1	1 788	1.3	1 708	95.3	10.9	–	1 971	1 464	1 078	176	69.9	134
The Meadows CDP, Sarasota County	3 137	1 697	46.2	41.2	1 443	3.6	1 367	91.4	13.6	.6	1 629	1 196	843	121	66.9	80
Tice CDP, Lee County	3 044	1 536	63.6	56.3	1 937	4.6	1 784	92.9	26.5	.6	2 063	1 562	1 138	232	49.1	157
Timber Pines CDP, Hernando County	3 080	1 633	8.1	10.2	249	3.6	240	100.0	22.5	–	589	277	139	–	–	–
Titusville city, Brevard County	31 206	16 354	62.1	52.1	19 340	5.6	17 954	94.6	14.0	.1	21 243	15 986	12 200	2 385	55.4	1 682
Town 'n' Country CDP, Hillsborough County	48 496	25 245	75.2	68.5	36 197	4.8	34 067	94.7	12.2	1.1	38 113	31 151	24 288	3 586	71.9	3 209
Treasure Island city, Pinellas County	6 818	3 549	57.3	49.9	3 898	2.2	3 800	89.1	12.5	.8	4 340	3 270	2 345	195	48.7	86
Trenton city, Gilchrist County	993	594	50.7	42.9	503	8.3	455	92.1	17.4	.7	555	383	300	72	56.9	40
Tyndall AFB CDP, Bay County	2 931	1 125	81.0	63.5	659	6.5	2 307	89.5	12.8	–	2 543	2 090	1 609	501	51.5	342
Umatilla city, Lake County	1 916	1 042	55.9	46.9	1 071	6.6	986	94.5	15.7	–	1 190	911	684	117	76.1	111
Union Park CDP, Orange County	5 337	2 698	74.5	66.9	3 943	2.9	3 811	95.3	15.6	.6	4 239	3 428	2 602	357	63.6	275
University West CDP, Hillsborough County	19 483	9 429	69.6	63.1	13 511	8.2	12 159	87.1	16.0	4.1	14 571	10 215	6 745	1 478	68.7	1 453
Upper Grand Lagoon CDP, Bay County	6 265	3 029	66.9	56.6	3 713	5.4	3 895	89.1	10.0	–	4 472	3 297	2 527	479	55.1	336
Valparaiso city, Okaloosa County	3 567	1 778	72.2	60.3	2 027	6.5	2 421	91.8	10.7	.4	2 733	2 179	1 632	353	48.2	211
Vamo CDP, Sarasota County	2 955	1 683	43.1	34.0	1 273	4.1	1 210	95.3	14.8	–	1 413	1 027	728	78	87.2	103
Venice city, Sarasota County	15 832	9 104	28.7	24.6	4 546	4.0	4 265	87.8	10.9	.1	5 732	4 090	2 723	280	57.1	185
Venice Gardens CDP, Sarasota County	6 986	3 825	39.9	35.0	2 781	4.5	2 629	95.9	11.9	–	3 227	2 292	1 617	185	82.2	253
Vernon city, Washington County	612	321	45.4	38.9	278	10.4	242	88.4	33.1	–	303	181	127	45	37.8	14
Vero Beach city, Indian River County	14 889	7 829	49.1	42.8	7 295	7.2	6 652	90.6	9.9	.1	8 322	6 120	4 413	627	66.5	618
Vero Beach South CDP, Indian River County	13 642	7 176	60.8	52.8	8 292	4.5	7 794	96.0	7.5	–	9 046	7 232	5 285	872	57.8	652
Villages of Oriole CDP, Palm Beach County	5 690	3 151	14.0	10.5	789	10.8	694	88.9	15.0	–	1 340	546	221	–	–	–
Villano Beach CDP, St. Johns County	1 571	816	63.7	56.3	994	3.8	946	95.0	9.1	–	1 135	867	641	118	79.7	83
Villas CDP, Lee County	8 687	4 730	60.2	53.7	5 231	2.4	5 024	94.4	10.6	.1	5 664	4 480	3 361	413	64.2	299
Virginia Gardens village, Dade County	1 807	927	69.1	60.6	1 248	5.4	1 151	90.7	11.5	1.9	1 286	1 026	747	132	65.9	95
Wabasso CDP, Indian River County	966	495	46.1	42.0	445	13.0	372	90.3	14.0	–	518	311	208	19	15.8	20
Wahneta CDP, Polk County	2 876	1 436	63.5	48.4	1 826	22.0	1 381	98.0	33.4	–	1 925	1 205	822	300	49.3	273
Waldo city, Alachua County	703	399	59.5	48.4	418	2.9	396	94.2	16.2	–	431	337	269	54	44.4	37

Table 6. **Employment Status and Journey to Work Characteristics: 1990**—Con.

[Data based on sample and subject to sampling variability, see text. For definitions of terms and meanings of symbols, see text]

State County Place and [In Selected States] County Subdivision	Persons 16 years and over															Own children under 6 years in families and subfamilies, all parents in household in labor force
			Labor force								Worked in 1989			Females with own children under 6 years		
			Percent in labor force		Civilian labor force		Workers					Worked 40 or more weeks in 1989				
								Means of transportation to work								
	Total	Female	Total	Female	Total	Percent unemployed	Total	Percent using car, truck, or van	Percent in carpools	Percent using public transportation	Total	Total	Usually worked 35 or more hours per week, 50 to 52 weeks	Total	Percent in labor force	
PLACE AND COUNTY SUBDIVISION—Con.																
Warm Mineral Springs CDP, Sarasota County	3 947	2 138	16.6	11.4	654	11.8	568	83.8	9.5	1.2	923	458	229	19	–	14
Warrington CDP, Escambia County	12 206	6 515	58.9	49.2	6 591	10.0	6 402	91.2	15.5	2.2	7 611	5 574	3 990	1 309	59.1	934
Washington Park CDP, Broward County	4 727	2 662	57.9	55.7	2 735	15.1	2 263	84.2	14.8	7.9	2 748	1 778	1 239	431	61.5	439
Watertown CDP, Columbia County	2 640	1 447	54.3	47.8	1 425	16.4	1 182	93.5	14.3	.6	1 459	1 118	800	231	51.9	145
Wauchula city, Hardee County	2 509	1 345	57.8	51.4	1 449	5.3	1 346	92.5	20.4	–	1 589	1 089	841	221	66.5	208
Wausau town, Washington County	260	131	62.3	54.2	162	10.5	145	91.0	24.1	–	165	123	88	4	75.0	2
Waverly CDP, Polk County	1 713	885	53.3	50.4	907	10.7	816	92.5	10.3	–	1 011	671	462	150	70.7	118
Webster city, Sumter County	544	288	57.7	44.1	314	15.6	260	93.8	15.0	1.5	350	216	147	55	60.0	39
Weeki Wachee city, Hernando County	61	37	29.5	32.4	18	–	18	61.1	–	–	22	18	14	1	–	–
Weeki Wachee Acres CDP, Hernando County	1 127	575	33.1	26.8	373	11.0	332	100.0	16.0	–	375	264	231	58	55.2	29
Weeki Wachee Gardens CDP, Hernando County	1 085	545	43.4	38.2	471	3.6	445	98.2	18.4	–	502	395	298	24	100.0	61
Wekiva Springs CDP, Seminole County	17 751	9 181	70.5	58.6	12 490	3.9	11 920	93.7	7.3	.3	13 452	10 474	7 938	1 080	53.7	669
Welaka town, Putnam County	404	225	36.1	29.3	146	6.8	131	83.2	7.6	–	160	115	82	17	29.4	7
Wellington CDP, Palm Beach County	14 918	7 691	70.4	60.9	10 500	2.8	10 018	94.9	8.8	.5	11 172	8 586	6 718	1 565	58.5	1 118
West Bradenton CDP, Manatee County	3 624	1 895	61.6	51.2	2 231	2.9	2 120	93.0	9.0	–	2 409	1 986	1 452	248	57.7	174
Westchester CDP, Dade County	25 023	13 452	63.2	52.4	15 819	7.5	14 369	94.2	14.4	2.1	16 412	12 755	9 373	1 184	56.3	939
West De Land CDP, Volusia County	2 591	1 383	62.3	56.3	1 609	6.8	1 474	92.6	11.7	.5	1 686	1 276	964	118	74.6	155
Westgate-Belvedere Homes CDP, Palm Beach County	5 220	2 520	67.2	59.7	3 498	8.0	3 155	91.4	20.4	.9	3 777	2 956	2 167	466	54.7	338
West Little River CDP, Dade County	24 086	12 898	62.6	54.6	15 049	10.6	13 092	86.3	16.7	9.7	15 186	11 293	8 551	2 074	56.9	1 790
West Melbourne city, Brevard County	7 118	3 796	53.2	47.3	3 766	5.4	3 484	93.9	12.5	.2	4 291	3 252	2 439	314	59.9	241
West Miami city, Dade County	4 899	2 628	58.9	49.6	2 887	7.9	2 638	92.5	19.1	2.3	3 001	2 284	1 734	232	73.7	204
West Palm Beach city, Palm Beach County	55 264	29 112	64.9	56.6	35 803	6.5	32 996	89.4	14.6	3.4	37 824	29 198	21 177	3 605	67.4	3 137
West Park CDP, Hillsborough County	8 139	4 214	73.1	66.1	5 926	5.4	5 526	93.5	15.1	1.4	6 082	4 805	3 408	685	75.6	589
West Pensacola CDP, Escambia County	16 670	8 797	58.5	49.0	9 138	7.8	8 792	90.8	18.4	1.5	10 636	7 476	5 497	1 308	55.8	1 057
West Samoset CDP, Manatee County	2 728	1 416	66.2	60.9	1 806	5.0	1 667	91.5	16.5	.5	1 939	1 408	1 066	293	87.7	395
Westview CDP, Dade County	6 918	3 803	67.2	62.9	4 624	9.6	4 117	85.7	19.4	12.0	4 773	3 562	2 701	653	74.9	677
Westville town, Holmes County	202	98	52.0	42.9	105	15.2	87	100.0	32.2	–	121	86	61	18	61.1	11
Westwood Lakes CDP, Dade County	9 245	4 848	67.0	56.8	6 185	6.9	5 627	94.1	17.5	1.5	6 317	5 006	3 513	548	61.5	412
Wewahitchka city, Gulf County	1 358	740	50.1	37.8	678	9.7	607	90.1	16.1	1.3	756	536	393	128	54.7	64
Whiskey Creek CDP, Lee County	4 292	2 315	48.8	41.5	2 093	1.8	2 033	96.2	10.3	–	2 478	1 795	1 203	212	63.2	127
Whisper Walk CDP, Palm Beach County	2 735	1 445	34.4	27.7	941	6.1	858	98.8	9.6	–	1 130	782	481	104	49.0	55
White City CDP, St. Lucie County	3 652	1 772	68.1	62.3	2 487	5.5	2 336	91.6	14.1	–	2 654	2 001	1 509	312	70.2	221
White Springs town, Hamilton County	471	268	59.9	53.7	282	9.9	252	97.6	17.5	1.6	296	212	179	63	58.7	46
Whitfield CDP, Manatee County	2 689	1 431	60.7	51.7	1 624	6.7	1 509	95.9	3.4	–	1 714	1 418	1 036	133	85.7	156
Wildwood city, Sumter County	2 717	1 579	39.6	36.0	1 071	13.4	913	94.2	17.4	–	1 167	777	489	131	40.5	76
Williamsburg CDP, Orange County	3 386	1 745	49.9	44.1	1 688	4.0	1 594	96.7	10.7	–	1 858	1 443	1 050	42	64.3	30
Williston city, Levy County	1 695	961	52.7	43.1	884	1.6	848	86.7	22.6	–	1 028	744	577	83	39.8	31
Willow Oak CDP, Polk County	2 940	1 463	70.1	56.5	2 061	6.5	1 911	96.9	12.9	–	2 191	1 704	1 316	300	62.0	212
Wilton Manors city, Broward County	10 068	5 252	70.1	62.0	7 047	4.2	6 629	88.6	9.2	2.7	7 310	5 823	4 270	595	70.1	468
Wimauma CDP, Hillsborough County	1 924	950	70.2	57.7	1 268	6.9	1 233	89.7	42.6	2.4	1 484	970	731	183	55.7	189
Windermere town, Orange County	1 100	544	69.0	53.3	759	.9	752	95.5	5.1	.3	791	610	468	88	60.2	57
Winston CDP, Polk County	6 699	3 520	61.4	52.7	4 097	7.9	3 647	88.0	16.9	1.3	4 290	3 156	2 455	655	69.6	616
Winter Garden city, Orange County	7 670	4 186	62.7	55.6	4 808	3.4	4 553	90.5	11.3	.1	5 306	4 059	3 280	558	60.9	474
Winter Haven city, Polk County	20 473	11 475	52.6	45.0	10 741	6.6	9 863	92.5	16.7	1.1	11 924	8 876	6 383	1 210	63.1	988
Winter Park city, Orange County	18 865	10 462	54.8	45.5	10 292	3.4	9 833	88.1	7.9	1.6	12 129	8 484	5 973	951	54.8	614
Winter Springs city, Seminole County	16 739	8 602	73.2	64.9	12 158	4.0	11 639	95.2	10.4	.1	12 988	10 708	7 954	1 394	69.1	1 196
Woodville CDP, Leon County	2 018	1 032	73.3	66.4	1 480	2.8	1 412	93.6	24.8	–	1 500	1 243	967	164	60.4	159
Worthington Springs town, Union County	144	69	63.2	58.0	91	17.6	75	82.7	10.7	4.0	100	64	51	10	80.0	13
Wright CDP, Okaloosa County	14 595	7 610	73.5	63.4	9 258	6.9	9 998	94.7	13.6	.1	11 303	8 928	6 729	1 257	63.2	1 129
Yalaha CDP, Lake County	1 044	522	43.4	35.6	453	2.6	438	90.0	8.0	–	543	374	213	33	21.2	6
Yankeetown town, Levy County	562	275	37.9	31.3	213	5.6	201	93.5	18.4	–	248	169	125	19	26.3	12
Yulee CDP, Nassau County	5 104	2 482	71.0	62.3	3 544	6.4	3 284	96.0	18.2	.2	3 682	2 686	1 973	397	53.4	322
Zephyrhills city, Pasco County	7 025	3 922	41.2	35.5	2 884	7.3	2 649	89.2	16.1	–	3 144	2 348	1 666	331	69.5	309
Zephyrhills North CDP, Pasco County	2 083	1 177	33.3	28.5	684	2.5	676	90.4	4.3	–	783	554	382	85	63.5	48
Zephyrhills South CDP, Pasco County	2 241	1 192	38.7	35.4	868	10.0	758	86.8	14.4	1.3	1 010	668	537	86	57.0	50
Zephyrhills West CDP, Pasco County	3 965	2 189	22.2	20.4	879	7.2	807	90.3	20.7	–	1 041	627	410	56	75.0	66
Zolfo Springs town, Hardee County	880	454	56.9	43.4	497	8.7	449	94.7	33.6	.4	534	349	267	54	66.7	68
Jacksonville city, Duval County	515 568	267 474	69.5	60.4	333 077	5.6	333 152	89.7	14.1	2.7	377 666	294 560	226 625	45 738	62.7	36 866

Table 7. **Disability Status: 1990**

[Data based on sample and subject to sampling variability, see text. For definitions of terms and meanings of symbols, see text]

State County County Subdivision Place	Civilian noninstitutionalized persons 16 to 64 years						Civilian noninstitutionalized persons 65 years and over				Percent in labor force of civilian noninstitutionalized persons 16 to 64 years with—			
		Percent with a work disability		Percent with a mobility or self-care limitation				Percent with a mobility or self-care limitation						
	Total	Total	Prevented from working	Total	Mobility limitation	Self-care limitation	Total	Total	Mobility limitation	Self-care limitation	A work disability	No work disability	A mobility limitation	No mobility limitation
The State	**7 809 820**	**8.7**	**4.4**	**5.0**	**2.4**	**3.7**	**2 292 339**	**18.1**	**13.3**	**11.2**	**40.0**	**79.1**	**23.3**	**77.0**
Alachua County	126 645	7.0	3.4	3.6	1.8	2.7	15 912	21.7	18.1	12.7	42.1	72.2	19.6	71.0
Gainesville division	94 726	6.0	2.8	3.0	1.5	2.3	9 980	22.8	18.8	13.6	43.8	69.7	19.2	68.9
Gainesville city (pt.)	57 527	6.3	3.0	3.4	1.8	2.6	7 099	22.6	18.5	14.2	43.4	67.5	18.9	66.8
Hawthorne division	3 243	15.1	10.3	11.3	5.1	9.1	899	13.9	12.0	8.1	28.8	76.7	13.4	72.4
Hawthorne city	721	14.3	11.7	9.4	6.2	8.3	216	15.7	14.8	8.3	17.5	78.5	24.4	72.8
High Springs-Alachua division	14 486	8.0	4.0	5.2	2.3	4.4	2 526	16.9	13.6	10.1	40.7	79.9	15.5	78.2
Alachua city	2 650	11.1	6.2	4.4	2.3	3.3	417	15.1	10.3	11.3	41.0	74.0	–	72.0
Gainesville city (pt.)	3 043	7.4	2.5	1.7	1.5	1.2	439	8.0	5.5	5.9	62.8	82.3	15.2	81.9
High Springs city	1 845	6.0	3.3	21.4	4.4	21.4	490	33.5	27.6	19.2	23.6	78.6	38.3	77.0
La Crosse town	78	29.5	29.5	3.8	3.8	3.8	34	52.9	47.1	17.6	–	74.5	–	54.7
Micanopy division	1 685	10.7	4.0	4.7	1.7	3.9	407	18.2	17.4	8.8	57.5	79.2	28.6	77.7
Micanopy town	377	11.7	6.6	5.6	4.0	4.0	111	18.0	15.3	9.0	43.2	82.3	20.0	80.1
Newberry-Archer division	8 336	10.4	5.7	4.6	2.9	2.3	1 294	27.3	22.8	16.3	36.7	81.0	31.8	77.8
Archer city	775	12.5	7.2	5.3	2.1	4.1	158	24.7	20.9	11.4	29.9	82.0	12.5	76.8
Newberry city	948	12.7	8.9	5.0	3.0	2.2	199	27.6	27.6	13.6	26.7	79.3	7.1	74.7
Waldo division	4 169	11.1	5.1	3.9	2.7	2.5	806	24.9	22.5	9.9	44.2	81.7	17.1	79.2
Gainesville city (pt.)	–	–	–	–	–	–	–	–	–	–	–	–	–	–
Waldo city	529	17.6	8.7	6.8	3.8	5.3	174	24.1	16.7	14.4	44.1	81.0	45.0	75.6
Baker County	10 423	12.6	7.9	4.8	2.6	2.9	1 140	24.9	20.0	13.4	29.3	77.9	11.1	73.4
Macclenny division	5 877	13.6	8.7	4.1	2.0	2.7	639	26.6	22.5	15.6	26.5	79.7	5.0	73.8
Macclenny city	2 287	17.3	11.4	4.9	2.4	3.6	360	32.5	28.3	17.2	28.0	79.0	10.7	71.6
Sanderson division	4 546	11.3	6.9	5.7	3.3	3.3	501	22.8	16.8	10.6	33.8	75.7	16.0	72.8
Glen St. Mary town	278	15.5	10.1	7.2	4.3	5.4	69	24.6	11.6	17.4	27.9	74.0	–	69.9
Bay County	77 030	11.5	6.0	5.2	3.0	3.5	14 628	22.3	17.7	13.0	38.8	76.7	20.9	73.9
Lynn Haven division	10 636	9.8	4.8	5.4	2.7	4.0	1 516	16.5	13.1	11.7	40.5	78.2	14.8	76.1
Lynn Haven city (pt.)	5 201	9.8	5.0	7.5	3.3	6.0	893	18.9	13.2	14.3	37.5	77.8	20.3	75.7
Mexico Beach division	1 693	7.1	3.7	3.4	2.4	1.9	251	10.4	8.8	4.0	32.2	65.3	22.0	63.9
Mexico Beach city	585	13.2	8.2	5.0	2.9	2.6	251	10.4	8.8	4.0	16.9	75.8	–	70.1
Tyndall AFB CDP	1 092	3.6	1.2	2.5	2.0	1.6	–	–	–	–	66.7	60.1	40.9	60.7
Panama City division	47 457	11.6	5.9	5.3	3.0	3.4	9 101	25.1	20.0	14.4	40.3	77.5	18.9	74.9
Callaway city	7 314	9.4	3.7	3.7	1.9	2.3	624	19.4	17.1	13.9	53.1	78.1	26.8	76.7
Cedar Grove town	941	10.5	5.1	6.1	3.5	4.3	181	21.0	18.8	7.7	36.4	80.6	9.1	78.4
Hiland Park CDP	2 458	12.5	6.0	5.2	3.7	1.7	350	19.7	11.7	11.4	44.0	78.9	13.0	76.9
Lynn Haven city (pt.)	668	6.7	5.1	–	–	–	80	36.3	36.3	18.8	–	81.2	–	75.7
Panama City city	20 319	11.7	6.4	5.8	3.2	4.1	5 367	27.9	21.9	16.8	36.7	77.6	20.4	74.5
Parker city	2 807	10.0	4.2	5.2	1.7	4.5	509	13.0	9.6	6.7	46.6	74.7	40.4	72.4
Pretty Bayou CDP	2 427	7.9	4.4	2.7	1.3	1.6	544	18.9	18.9	4.8	44.0	75.8	28.1	73.9
Springfield city	5 340	18.0	11.1	9.2	5.7	5.4	813	30.9	22.5	18.9	33.6	76.3	10.3	72.1
Panama City Beaches division	11 412	11.2	6.5	5.0	3.0	3.9	2 887	16.8	12.6	9.1	35.6	75.7	32.5	72.4
Laguna Beach CDP	1 131	13.8	9.3	6.0	4.2	5.1	385	8.6	6.8	4.2	32.7	73.4	20.8	69.9
Lower Grand Lagoon CDP	2 280	14.1	7.7	3.6	3.2	2.4	637	10.8	9.3	1.6	37.1	79.1	24.3	74.8
Panama City Beach city (pt.)	2 591	10.7	5.3	4.7	1.6	4.5	861	17.4	12.3	11.5	44.0	70.6	35.7	68.3
Upper Grand Lagoon CDP	4 934	9.9	6.0	6.0	3.6	4.2	852	25.8	18.8	15.4	33.1	77.3	38.2	74.2
Southport division	3 497	14.2	7.7	4.9	3.7	2.1	469	19.6	12.4	14.1	30.6	72.1	22.5	67.9
Lynn Haven city (pt.)	20	–	–	–	–	–	–	–	–	–	–	100.0	–	100.0
Panama City Beach city (pt.)	46	–	–	–	–	–	–	–	–	–	–	82.6	–	82.6
Youngstown division	2 335	18.7	9.8	5.6	4.0	3.6	404	32.7	29.0	16.8	35.9	72.3	25.5	67.2
Bradford County	11 848	13.7	7.6	7.0	4.3	4.8	2 565	24.3	20.2	14.3	35.0	76.0	17.0	72.7
Brooker division	608	14.0	8.7	3.0	3.0	.5	122	16.4	14.8	12.3	37.6	83.6	–	79.5
Brooker city	193	8.3	3.1	1.0	1.0	–	30	10.0	10.0	3.3	62.5	83.1	–	82.2
Hampton division	2 784	11.0	4.6	5.9	2.2	5.4	749	25.8	19.4	16.0	47.7	72.1	30.0	70.3
Hampton city	174	13.2	12.1	23.6	5.7	19.0	37	29.7	29.7	16.2	8.7	64.9	20.0	59.8
Lawtey division	2 107	15.1	10.5	8.4	5.4	6.1	419	27.7	24.1	14.1	19.1	75.6	13.2	70.1
Lawtey city	381	16.0	9.2	6.8	4.5	4.2	109	35.8	29.4	24.8	32.8	77.2	41.2	71.4
Starke division	6 349	14.4	7.8	7.4	4.9	4.5	1 275	23.1	19.9	13.6	36.1	77.2	16.9	74.1
Starke city	2 976	16.1	7.8	7.1	4.9	4.2	720	23.1	17.5	17.2	35.0	76.8	17.1	72.8
Brevard County	248 457	8.8	4.1	3.6	2.0	2.4	64 802	15.4	11.8	9.3	43.2	78.9	23.5	76.8
Cocoa Beach-Cape Canaveral division	14 579	8.6	3.6	3.5	2.1	2.0	5 265	12.0	9.8	6.5	46.1	79.2	36.0	77.3
Cape Canaveral city	5 653	8.8	3.5	4.2	2.2	2.6	1 293	12.5	10.6	7.3	54.3	86.0	52.0	83.9
Cocoa Beach city	7 462	9.1	3.8	3.1	2.2	1.6	3 407	12.8	10.2	7.0	41.7	73.1	28.6	71.2
Cocoa-Rockledge division	45 344	8.9	4.1	4.1	2.0	3.1	8 552	17.7	14.5	10.8	46.1	82.1	27.5	79.9
Cocoa city	11 067	9.7	4.8	4.8	2.3	3.5	2 163	22.6	17.5	12.9	42.6	80.9	20.9	78.5
Cocoa West CDP	4 022	9.5	4.2	5.3	1.6	4.4	552	26.3	25.0	18.8	34.0	79.9	–	76.8
Port St. John CDP	5 836	6.7	2.8	2.6	1.9	1.5	616	16.7	14.8	8.0	58.3	84.3	39.3	83.4
Rockledge city	10 184	8.2	3.3	5.0	1.7	4.4	2 247	17.6	13.3	12.1	52.9	84.5	35.5	82.7
Sharpes CDP (pt.)	2 119	12.8	7.4	1.9	.8	1.2	649	15.6	11.1	9.2	31.6	78.5	–	73.0
Indialantic-Melbourne Beach division	26 398	7.9	3.6	2.5	1.5	1.5	8 071	12.8	8.0	8.3	39.9	76.4	21.9	74.3
Indialantic town	1 777	7.9	3.4	1.2	.9	.6	655	11.0	4.6	11.0	36.4	78.9	31.3	76.0
Indian Harbour Beach city	4 394	7.4	2.8	2.4	1.2	1.5	1 505	19.2	11.0	13.0	48.9	79.7	13.5	78.1
Melbourne city (pt.)	1 628	8.1	2.1	1.3	.5	1.3	217	3.7	–	3.7	64.4	77.0	100.0	75.9
Melbourne Beach town	1 928	6.4	2.2	3.1	.8	2.7	636	11.9	7.7	6.6	45.5	76.1	50.0	74.3
Satellite Beach city	6 382	8.5	3.5	2.2	1.9	.7	1 695	7.8	6.4	3.5	44.5	76.5	18.9	74.9
South Patrick Shores CDP	5 265	8.5	3.9	2.6	1.8	1.4	1 491	12.7	9.2	7.2	38.3	72.9	23.4	70.8
Malabar division	5 819	12.3	6.9	3.6	2.2	2.1	5 384	11.6	9.0	5.4	32.1	66.5	12.6	63.4
Malabar town	1 285	9.5	4.4	3.6	2.0	2.0	235	5.5	3.0	3.8	44.3	80.1	23.1	77.8
Micco CDP	3 278	14.7	9.8	3.8	2.8	2.0	4 989	11.7	9.1	5.5	20.9	55.3	8.6	51.5
Palm Bay city (pt.)	57	–	–	–	–	–	–	–	–	–	–	54.4	–	54.4
Melbourne division	52 491	9.3	4.6	3.7	2.1	2.4	15 610	16.4	13.2	9.8	41.1	77.4	20.7	75.2
June Park CDP (pt.)	2 186	8.0	3.2	3.0	.8	2.4	709	13.5	11.7	8.0	41.7	78.1	44.4	75.4
Melbourne city (pt.)	36 501	9.5	4.6	3.7	2.0	2.6	9 433	17.9	14.2	11.0	41.3	78.2	21.4	75.8
Melbourne Village town	384	5.7	2.1	2.1	2.1	1.6	167	11.4	8.4	6.0	40.9	74.3	25.0	73.4
Palm Bay city (pt.)	45	–	–	–	–	–	19	52.6	52.6	52.6	–	66.7	–	66.7
Palm Shores town	178	7.9	5.1	–	–	–	12	–	–	–	14.3	86.6	–	80.9
West Melbourne city (pt.)	4 822	9.0	5.5	4.1	2.8	2.5	1 966	16.1	14.1	7.8	35.4	79.4	11.0	77.3
Melbourne Shores-Floridana Beach division	2 488	6.3	2.1	1.8	1.3	.8	907	15.5	13.7	14.3	58.6	70.8	54.5	70.2
Merritt Island division	23 835	7.8	3.7	3.8	1.9	2.6	5 321	15.9	13.4	9.3	44.7	80.2	19.1	78.5
Melbourne city (pt.)	–	–	–	–	–	–	–	–	–	–	–	–	–	–
Merritt Island CDP	21 419	7.8	3.7	3.9	2.0	2.6	4 962	16.1	13.6	9.6	44.3	80.1	20.2	78.5
Sharpes CDP (pt.)	–	–	–	–	–	–	–	–	–	–	–	–	–	–
Palm Bay division	39 905	8.5	3.8	3.5	1.9	2.2	6 974	16.0	11.3	10.0	44.3	81.5	20.9	79.5
Melbourne city (pt.)	37	32.4	–	–	–	–	–	–	–	–	–	100.0	–	67.6
Palm Bay city (pt.)	39 632	8.5	3.8	3.5	1.9	2.2	6 942	16.0	11.3	10.1	44.3	81.4	20.9	79.4
Space Center division	–	–	–	–	–	–	–	–	–	–	–	–	–	–
Titusville division	36 259	9.3	4.4	3.6	2.1	2.6	8 604	17.3	12.6	10.8	43.0	77.7	23.9	75.6
Mims CDP	5 760	10.2	7.0	5.1	3.6	3.9	1 392	20.0	12.0	14.5	31.1	77.7	19.5	74.9
Titusville city	24 928	9.4	3.8	3.1	1.7	2.3	6 199	17.6	13.4	10.4	46.6	77.8	24.7	75.8

Table 7. **Disability Status: 1990**—Con.

[Data based on sample and subject to sampling variability, see text. For definitions of terms and meanings of symbols, see text]

State County County Subdivision Place	Civilian noninstitutionalized persons 16 to 64 years						Civilian noninstitutionalized persons 65 years and over				Percent in labor force of civilian noninstitutionalized persons 16 to 64 years with—			
		Percent with a work disability		Percent with a mobility or self-care limitation				Percent with a mobility or self-care limitation						
	Total	Total	Prevented from working	Total	Mobility limitation	Self-care limitation	Total	Total	Mobility limitation	Self-care limitation	A work disability	No work disability	A mobility limitation	No mobility limitation
Brevard County—Con.														
West Brevard division	1 339	12.8	4.7	3.6	2.5	2.5	114	4.4	4.4	–	60.2	76.4	29.4	75.5
June Park CDP (pt.)	416	24.8	7.9	5.8	5.8	4.6	21	23.8	23.8	–	63.1	81.8	–	81.9
Melbourne city (pt.)	–	–	–	–	–	–	–	–	–	–	–	–	–	–
Palm Bay city (pt.)	–	–	–	–	–	–	–	–	–	–	–	–	–	–
West Melbourne city (pt.)	–	–	–	–	–	–	–	–	–	–	–	–	–	–
Broward County	758 017	7.2	3.4	5.1	2.0	4.0	254 592	19.2	12.6	13.2	43.8	82.1	27.4	80.4
Conservation division	243	–	–	–	–	–	–	–	–	–	–	88.9	–	88.9
Davie division	67 082	6.3	3.0	3.5	1.6	2.7	10 598	16.9	12.5	11.6	42.9	82.9	25.9	81.3
Cooper City city	13 812	4.0	1.7	2.9	1.1	2.3	1 457	16.7	15.6	8.8	54.7	83.9	36.4	83.3
Davie town (pt.)	32 305	6.8	3.4	3.7	1.7	2.8	4 166	19.1	14.5	12.2	42.9	84.3	27.9	82.4
Pembroke Pines city (pt.)	–	–	–	–	–	–	–	–	–	–	–	–	–	–
Pine Island Ridge CDP	3 089	7.7	4.2	3.1	1.9	2.4	1 530	8.6	6.3	7.1	26.2	83.1	–	80.3
Sunrise city (pt.)	1 484	4.2	1.1	1.1	–	1.1	64	25.0	25.0	10.9	62.9	88.5	–	87.4
Deerfield Beach division	56 781	6.5	3.0	4.7	1.9	3.5	25 996	19.5	12.2	13.4	46.5	82.2	26.6	81.0
Coconut Creek city (pt.)	3 822	5.3	2.9	2.5	1.7	1.3	886	16.8	8.5	13.9	36.3	85.4	6.2	84.1
Coral Springs city (pt.)	4 678	2.5	1.2	1.6	.9	1.3	171	22.2	15.2	9.9	47.9	79.3	7.1	79.1
Deerfield Beach city	23 872	7.0	3.3	5.6	1.9	4.3	16 670	19.9	12.2	13.9	45.9	83.4	25.8	81.9
Hillsboro Beach town	768	8.3	3.4	3.4	1.6	2.1	928	12.9	9.2	8.9	31.3	62.5	41.7	60.2
Lighthouse Point city	6 202	6.4	2.5	2.3	1.2	1.5	3 021	17.7	13.6	10.2	49.6	77.5	37.8	76.2
Parkland city	2 321	3.0	1.0	2.2	1.0	1.6	110	15.5	12.7	10.9	51.4	77.2	30.4	76.8
Pompano Beach Highlands CDP	10 738	8.5	4.6	7.5	3.5	5.7	2 700	23.4	14.6	14.6	41.6	83.7	28.2	82.0
Fort Lauderdale division	171 426	8.0	3.7	6.0	2.2	4.9	49 772	20.7	14.8	13.8	42.4	82.5	26.0	80.5
Broadview-Pompano Park CDP (pt.)	294	15.3	9.9	–	–	–	403	13.6	13.6	5.7	35.6	76.7	–	70.4
Browardale CDP	4 173	12.1	6.6	13.7	3.9	11.4	392	32.1	27.0	11.5	35.3	83.8	9.8	80.7
Fort Lauderdale city (pt.)	94 605	8.0	3.8	5.9	2.1	4.8	25 925	21.4	15.7	13.5	41.8	81.5	23.3	79.5
Lauderdale-by-the-Sea town	1 576	5.6	3.2	3.6	1.7	2.8	1 260	13.3	9.5	9.4	30.3	76.5	37.0	74.5
Lauderdale Lakes city (pt.)	13 471	6.6	3.4	6.5	2.2	5.3	7 894	21.4	14.2	14.6	34.0	83.0	19.6	81.2
Lauderhill city (pt.)	387	6.5	–	6.5	–	6.5	45	26.7	26.7	–	100.0	85.4	–	86.3
Lazy Lake village	21	28.6	–	–	–	–	11	27.3	27.3	–	100.0	100.0	–	100.0
Melrose Park CDP	4 074	6.4	3.4	11.8	2.2	11.0	470	26.4	13.6	23.4	47.7	79.6	42.0	78.3
North Andrews Gardens CDP	6 019	8.4	2.8	5.2	2.6	4.1	1 136	27.0	19.5	20.6	58.5	85.0	27.7	84.3
North Lauderdale city (pt.)	–	–	–	–	–	–	–	–	–	–	–	–	–	–
Oakland Park city	18 586	7.2	3.1	5.0	2.1	3.6	3 295	17.3	11.8	11.7	44.1	86.9	35.5	84.9
Plantation city (pt.)	16	–	–	100.0	–	100.0	–	–	–	–	–	100.0	–	100.0
Pompano Beach city (pt.)	2 574	6.2	2.1	3.6	1.6	2.4	2 047	12.5	7.9	10.5	45.0	84.6	26.2	83.1
Riverland CDP	3 701	8.1	2.7	4.8	1.8	4.1	688	18.6	17.4	12.9	64.5	82.7	29.2	82.2
Sea Ranch Lakes village	388	3.4	.5	2.6	.5	2.6	149	16.1	11.4	11.4	38.5	64.0	–	63.5
Tamarac city (pt.)	2 445	7.6	2.7	2.7	1.6	2.0	2 426	21.0	13.4	14.5	54.5	83.5	–	82.6
Washington Park CDP	4 001	12.7	7.9	8.5	3.3	6.7	657	32.7	31.4	25.7	25.0	73.3	31.8	68.4
Wilton Manors city	7 904	6.3	2.6	3.3	1.6	2.5	1 825	17.5	11.9	12.7	54.2	87.3	48.4	85.8
Hallandale division	20 461	10.1	6.3	8.3	3.4	6.6	17 041	21.4	12.3	15.6	32.2	72.9	26.4	70.3
Hallandale city (pt.)	13 219	9.9	6.5	8.6	3.3	6.7	14 670	21.1	11.5	16.1	27.5	72.2	28.7	69.2
Miami Gardens-Utopia-Carver CDP (pt.)	2 773	10.9	6.5	8.5	3.9	7.8	508	30.3	20.1	18.9	32.7	76.5	42.1	72.9
Pembroke Park town (pt.)	1 564	10.7	5.2	7.2	2.6	6.3	1 181	16.2	10.8	9.7	43.7	59.2	35.0	58.1
Hollywood division	90 207	9.0	4.6	5.8	2.8	4.4	32 382	22.2	15.5	15.2	41.0	81.1	26.4	78.9
Dania city	7 876	11.4	6.7	8.5	4.7	6.4	2 657	23.7	15.5	16.1	34.4	79.9	20.6	77.4
Davie town (pt.)	73	21.9	–	–	–	–	34	–	–	–	56.3	100.0	–	90.4
Fort Lauderdale city (pt.)	–	–	–	–	–	–	–	–	–	–	–	–	–	–
Hallandale city (pt.)	47	–	–	29.8	–	29.8	52	100.0	57.7	100.0	–	100.0	–	100.0
Hollywood city	72 966	8.8	4.4	5.8	2.6	4.4	27 212	22.5	15.5	15.4	42.2	81.4	28.6	79.2
Pembroke Pines city (pt.)	48	41.7	29.2	10.4	10.4	–	64	43.8	34.4	25.0	30.0	32.1	–	34.9
Margate division	101 861	6.0	2.4	3.9	1.7	3.1	26 928	17.0	11.0	12.2	49.7	83.0	30.7	81.9
Broadview-Pompano Park CDP (pt.)	2 267	10.9	3.7	5.7	1.2	5.0	244	18.4	11.9	9.0	56.1	85.8	37.0	83.2
Coconut Creek city (pt.)	3 880	5.6	2.3	2.3	1.5	1.2	663	16.1	12.7	8.4	48.8	85.4	13.8	84.4
Coral Springs city (pt.)	47 482	4.7	1.6	3.4	1.3	2.9	5 254	17.0	12.8	11.2	57.3	82.7	39.7	82.0
Margate city	23 402	7.1	3.3	4.9	2.4	4.0	12 839	18.8	11.4	14.2	40.6	83.4	33.2	81.5
North Lauderdale city (pt.)	15 351	5.9	1.9	4.0	1.8	3.2	1 190	16.9	12.3	12.2	60.3	85.6	23.9	85.2
Tamarac city (pt.)	9 479	9.0	5.1	4.3	2.3	2.8	6 738	13.7	8.3	9.5	34.4	77.6	11.9	75.2
Miramar-Pembroke Pines division	70 195	6.2	3.0	3.9	1.8	2.9	16 760	19.1	12.0	13.1	44.4	82.8	28.9	81.4
Davie town (pt.)	–	–	–	–	–	–	–	–	–	–	–	–	–	–
Miami Gardens-Utopia-Carver CDP (pt.)	1 921	6.5	4.6	2.8	1.7	1.6	221	24.0	20.4	19.5	20.8	76.6	–	74.2
Miramar city	26 959	6.5	3.1	5.1	2.1	3.9	3 845	21.2	17.1	12.4	45.4	83.3	30.5	81.9
Pembroke Park town (pt.)	1 320	5.1	3.2	4.8	2.3	3.9	132	42.4	42.4	42.4	32.8	79.7	41.9	78.2
Pembroke Pines city (pt.)	39 399	6.0	2.8	3.1	1.6	2.2	12 517	18.1	10.1	13.0	45.5	83.0	27.7	81.6
Plantation division	124 352	6.2	2.8	4.3	1.9	3.4	47 012	17.9	11.2	12.4	47.5	83.1	26.0	81.9
Broadview Park CDP	3 991	10.8	4.3	13.1	6.5	11.5	446	19.1	13.5	11.0	50.6	83.4	33.2	83.1
Broadview-Pompano Park CDP (pt.)	737	7.3	2.4	.8	.8	–	28	46.4	32.1	14.3	57.4	89.2	–	87.6
Davie town (pt.)	–	–	–	–	–	–	–	–	–	–	–	–	–	–
Lauderdale Lakes city (pt.)	388	4.4	–	5.7	–	5.7	83	20.5	–	20.5	100.0	94.1	–	94.3
Lauderhill city (pt.)	28 526	6.7	3.3	5.8	2.3	4.5	10 184	18.5	12.2	13.0	44.5	82.8	25.1	81.5
North Lauderdale city (pt.)	2 639	2.6	.7	2.8	.8	2.0	513	17.9	16.2	9.6	72.1	87.5	57.1	87.4
Plantation city (pt.)	44 824	5.3	2.1	3.0	1.3	2.3	9 030	19.1	12.2	12.7	55.4	82.6	23.8	81.9
Sunrise city (pt.)	35 129	6.2	2.9	3.9	1.6	3.1	14 379	17.7	10.6	11.9	42.8	84.1	24.9	82.5
Tamarac city (pt.)	8 108	9.1	4.6	4.3	2.8	3.1	11 933	16.7	9.9	12.3	37.8	80.2	26.9	77.7
Pompano Beach division	55 409	8.6	4.1	7.4	2.1	6.1	28 103	16.8	10.5	11.2	42.2	80.0	32.9	77.7
Coconut Creek city (pt.)	6 792	10.0	4.5	5.0	1.5	4.2	8 434	12.5	6.4	9.4	39.6	75.3	4.8	72.7
Collier Manor-Cresthaven CDP	4 489	7.3	1.9	2.3	.9	1.5	1 378	25.6	15.4	18.7	65.3	84.6	–	84.0
Fort Lauderdale city (pt.)	–	–	–	–	–	–	–	–	–	–	–	–	–	–
Kendall Green CDP	2 010	5.8	3.0	8.9	2.1	8.3	1 211	19.7	14.9	13.1	43.1	85.7	31.0	84.4
Pompano Beach city (pt.)	38 909	8.9	4.5	8.4	2.5	6.9	15 710	18.2	12.3	11.2	39.5	79.8	37.6	77.2
Calhoun County	5 988	14.3	8.1	6.3	4.2	4.1	1 392	27.4	22.3	11.0	36.4	72.3	22.8	69.1
Altha division	1 117	9.0	5.1	6.0	2.8	5.1	240	23.8	21.3	12.9	41.6	74.7	–	73.8
Altha town	280	9.6	5.0	5.0	2.9	2.9	79	26.6	19.0	21.5	48.1	73.9	–	73.5
Blountstown division	3 407	15.9	8.8	7.2	5.2	4.7	837	30.0	25.8	9.3	37.4	71.6	28.1	68.3
Blountstown city	1 406	17.1	11.3	9.0	7.5	5.7	346	41.0	37.6	13.0	31.7	71.2	28.3	67.4
Calhoun West division	1 464	14.7	8.9	4.7	2.8	1.9	315	23.2	13.7	14.0	31.6	72.0	17.1	67.5
Charlotte County	56 342	11.2	6.2	4.2	2.4	2.7	36 559	13.3	9.6	8.3	32.0	71.4	13.7	68.3
Grove City-Rotonda division	11 504	10.5	5.4	4.3	2.0	2.9	8 403	9.4	6.5	5.5	34.4	67.5	13.3	65.1
Englewood CDP (pt.)	2 203	11.6	6.7	3.4	1.5	2.6	2 316	9.5	6.4	5.4	28.1	63.7	–	60.5
Grove City CDP	1 240	8.4	5.9	3.3	1.4	1.9	900	10.6	7.6	6.9	20.2	73.2	41.2	69.2
Manasota Key CDP	593	11.0	3.4	1.0	–	1.0	700	15.6	14.1	8.0	46.2	59.3	–	57.8
Rotonda CDP	1 703	11.7	5.2	5.3	2.6	3.3	1 529	7.1	5.3	4.5	33.7	63.6	–	61.7
Port Charlotte division	31 848	11.0	6.4	4.2	2.5	2.8	19 154	14.8	10.9	9.5	30.0	73.8	13.8	70.4
Charlotte Harbor CDP	1 363	10.4	6.0	5.6	2.5	4.0	1 233	10.6	6.6	5.9	29.6	81.2	–	77.8
Harbour Heights CDP	1 327	8.5	5.0	1.2	.6	.6	707	8.5	4.2	5.4	34.5	65.1	–	62.9
Port Charlotte CDP	21 143	11.9	7.3	4.8	3.0	3.0	13 771	16.5	12.4	10.6	27.5	74.2	13.3	70.4

Table 7. **Disability Status: 1990**—Con.

[Data based on sample and subject to sampling variability, see text. For definitions of terms and meanings of symbols, see text]

State County County Subdivision Place	Civilian noninstitutionalized persons 16 to 64 years						Civilian noninstitutionalized persons 65 years and over				Percent in labor force of civilian noninstitutionalized persons 16 to 64 years with—			
		Percent with a work disability		Percent with a mobility or self-care limitation				Percent with a mobility or self-care limitation						
	Total	Total	Prevented from working	Total	Mobility limitation	Self-care limitation	Total	Total	Mobility limitation	Self-care limitation	A work disability	No work disability	A mobility limitation	No mobility limitation
Charlotte County—Con.														
Punta Gorda division	12 990	12.4	6.7	4.3	2.6	2.4	9 002	13.5	9.7	8.2	34.6	68.9	14.0	66.0
Charlotte Park CDP	955	11.0	8.1	3.6	1.8	1.8	1 076	14.3	11.7	5.8	26.7	62.0	–	59.2
Cleveland CDP	1 436	11.6	3.5	3.0	1.6	1.4	1 112	13.0	12.1	6.7	45.2	79.2	30.4	76.0
Punta Gorda city	5 282	11.2	5.6	4.2	1.8	3.3	4 379	11.7	8.2	7.3	30.6	59.6	27.4	56.9
Solana CDP	692	14.7	4.6	5.8	4.3	2.7	201	28.4	18.4	13.4	68.6	81.7	23.3	82.3
Citrus County	49 304	13.7	7.8	5.4	3.3	3.4	28 458	15.4	11.6	9.0	31.4	66.7	11.8	63.5
Crystal River division	24 689	12.4	6.8	5.0	2.7	3.1	11 170	14.0	10.7	7.8	32.9	67.5	8.0	64.8
Beverly Hills CDP (pt.)	–	–	–	–	–	–	–	–	–	–	–	–	–	–
Citrus Springs CDP (pt.)	773	17.6	9.2	3.9	.5	3.4	1 162	17.1	13.7	10.5	31.6	50.5	–	47.5
Crystal River city	2 216	10.2	4.7	5.1	2.7	3.0	878	11.5	7.1	6.5	44.1	68.6	–	67.9
Homosassa CDP	1 291	6.9	4.2	5.6	.5	5.6	690	15.7	11.6	8.3	13.5	62.6	–	59.5
Homosassa Springs CDP	3 549	14.1	8.9	5.5	4.1	3.4	1 594	19.9	15.6	11.3	25.5	67.7	4.2	64.2
Lecanto CDP (pt.)	234	15.8	15.8	9.0	2.6	6.4	126	6.3	6.3	6.3	–	41.6	100.0	33.3
Sugarmill Woods CDP	1 937	10.0	4.5	5.7	2.5	3.8	1 632	1.9	1.9	.5	27.3	54.8	–	53.4
Inverness division	24 615	15.1	8.7	5.9	3.8	3.6	17 288	16.2	12.2	9.7	30.1	65.8	14.5	62.3
Beverly Hills CDP (pt.)	1 608	20.0	11.4	6.2	5.5	2.9	3 952	17.6	10.0	13.5	24.5	51.7	29.5	47.2
Citrus Springs CDP (pt.)	–	–	–	–	–	–	36	–	–	–	–	–	–	–
Floral City CDP	1 308	20.1	10.2	7.3	3.0	4.8	965	18.1	14.9	11.6	30.4	71.7	–	65.3
Hernando CDP	1 051	20.5	12.0	4.9	3.5	4.0	728	26.8	21.3	15.1	33.0	72.0	–	66.4
Inverness city	2 797	12.3	8.4	4.9	2.3	3.6	1 878	19.1	16.0	9.5	25.1	69.9	–	65.9
Lecanto CDP (pt.)	545	10.5	2.9	5.1	5.1	1.5	181	12.7	12.7	–	35.1	74.0	–	73.7
Clay County	65 562	8.4	3.6	3.6	1.8	2.4	7 942	19.8	16.7	11.4	47.2	79.3	18.6	77.7
Green Cove Springs division	6 332	14.3	8.4	6.8	4.3	4.0	1 187	23.5	18.6	15.8	32.8	79.5	14.3	75.5
Green Cove Springs city	2 568	14.8	9.6	11.1	6.4	7.0	610	25.2	24.1	14.9	30.5	78.0	17.7	74.6
Keystone Heights division	6 748	10.2	4.6	4.5	2.5	3.3	1 789	19.7	16.9	10.4	48.0	74.6	28.3	73.0
Keystone Heights city	714	7.1	2.0	2.0	.8	2.0	277	15.2	14.4	5.4	68.6	79.6	33.3	79.2
Middleburg CDP (pt.)	898	7.1	1.4	3.7	2.0	2.6	56	14.3	14.3	–	79.7	77.3	55.6	78.0
Middleburg-Clay Hill division	10 757	8.8	3.6	4.0	1.8	2.7	874	24.9	23.6	10.6	53.2	78.8	36.8	77.3
Middleburg CDP (pt.)	2 910	10.9	5.8	4.4	2.6	2.8	293	19.1	19.1	11.9	41.3	76.7	56.0	73.3
Orange Park division	38 389	7.0	2.7	2.8	1.4	1.9	3 399	19.5	15.9	11.4	49.4	80.1	12.9	78.9
Bellair-Meadowbrook Terrace CDP	9 898	7.5	2.4	2.2	.8	1.8	765	22.9	17.9	11.2	62.3	84.6	14.8	83.5
Lakeside CDP	18 169	6.4	2.7	3.1	1.5	2.2	1 235	24.3	20.6	13.8	45.5	78.3	18.4	77.1
Orange Park town	5 598	7.6	3.0	2.8	1.4	2.2	940	17.6	14.3	12.4	40.8	82.5	–	80.4
Penney Farms division	3 336	7.9	2.8	3.1	1.4	2.4	693	8.8	8.5	6.9	51.1	79.7	–	78.6
Asbury Lake CDP	1 420	7.9	2.2	2.7	1.8	1.5	191	7.3	7.3	7.3	50.0	82.3	–	81.3
Penney Farms town	100	7.0	2.0	3.0	2.0	3.0	328	6.4	5.8	2.4	71.4	80.6	–	81.6
Collier County	89 184	7.0	3.1	3.3	1.6	2.4	33 875	11.3	8.3	7.0	44.1	77.9	29.4	76.3
Everglades division	10 066	9.3	4.5	3.6	2.2	2.6	5 334	12.8	8.6	8.1	33.2	69.0	21.5	66.7
Everglades city	206	1.9	–	–	–	–	47	–	–	–	50.0	81.2	–	80.6
Marco CDP	5 527	9.5	4.7	3.8	2.6	2.4	3 007	8.8	4.4	6.0	27.0	67.4	18.9	64.7
Immokalee division	11 138	7.3	4.1	6.0	2.7	4.3	931	25.9	18.5	15.8	39.7	77.6	35.8	75.9
Immokalee CDP	8 589	7.2	4.2	7.1	2.9	5.4	620	30.0	20.5	19.8	36.6	78.3	35.8	76.4
Naples division	67 980	6.7	2.8	2.8	1.4	2.0	27 610	10.6	7.9	6.5	47.2	79.3	29.3	77.8
East Naples CDP	13 036	7.8	3.5	3.1	1.6	2.0	6 286	10.5	6.3	7.6	44.1	80.2	22.4	78.3
Golden Gate CDP	9 109	5.1	1.7	2.5	.9	2.1	1 100	9.6	9.0	2.8	55.6	89.7	24.7	88.6
Lely CDP	1 323	8.9	3.5	2.0	.7	1.3	1 387	17.5	15.1	8.5	45.8	68.9	–	67.3
Naples city	9 523	7.2	3.1	2.7	1.5	1.8	7 982	8.8	6.6	5.5	41.8	70.2	29.4	68.8
Naples Manor CDP	2 917	5.9	4.3	5.0	2.8	3.1	435	18.2	11.7	14.0	14.6	83.2	25.6	80.7
Naples Park CDP	4 949	6.1	1.9	2.5	1.3	2.0	1 622	13.7	11.3	9.9	58.7	80.4	36.4	79.6
North Naples CDP	8 143	6.7	2.5	3.5	1.0	2.6	3 131	11.6	9.2	4.3	50.5	81.1	30.0	79.5
Palm River CDP	1 951	4.6	1.2	4.1	1.3	3.7	717	9.2	9.2	5.3	73.0	79.4	34.6	79.7
Columbia County	26 025	12.7	7.4	5.7	3.3	3.9	5 386	26.5	21.2	14.9	33.9	76.5	13.3	73.0
Fort White division	4 339	13.6	9.5	5.4	3.7	5.0	865	16.1	13.5	11.1	24.8	76.8	1.9	72.4
Fort White town	175	14.3	5.7	4.6	2.3	2.3	51	27.5	19.6	11.8	36.0	70.0	–	66.7
Lake City division	21 035	12.6	7.1	5.7	3.3	3.6	4 316	28.7	22.6	15.5	35.3	76.5	16.1	73.2
Five Points CDP	628	17.8	11.8	9.1	4.5	8.3	98	34.7	25.5	9.2	17.0	69.8	–	63.2
Lake City city (pt.)	5 572	13.1	9.1	7.3	4.5	4.7	1 729	26.5	23.4	13.7	27.1	77.0	23.7	72.6
Watertown CDP	2 010	16.6	9.4	6.5	2.7	4.7	572	35.1	19.4	18.4	34.1	74.1	13.0	69.0
North Columbia division	651	12.4	4.8	6.1	1.7	6.1	205	24.9	24.9	16.6	53.1	73.2	–	71.9
Lake City city (pt.)	–	–	–	–	–	–	–	–	–	–	–	–	–	–
Dade County	1 231 511	6.4	3.6	6.7	2.7	5.4	263 343	24.2	17.9	15.5	35.7	78.7	30.0	77.2
Everglades division	2 989	7.9	4.4	3.0	2.0	1.8	304	13.8	8.9	11.8	35.4	79.0	9.8	76.9
Hialeah division	159 020	6.0	3.6	6.8	3.0	5.1	28 364	24.2	19.2	15.0	33.1	80.2	31.3	78.8
Country Club CDP	2 444	3.9	2.2	2.7	–	2.7	364	11.0	11.0	8.2	44.2	78.6	–	77.3
Hialeah city (pt.)	120 058	6.6	4.2	7.8	3.6	5.9	24 661	25.4	20.1	15.9	30.1	79.1	32.8	77.5
Hialeah Gardens city	5 097	5.9	3.8	5.6	2.9	4.4	841	13.1	8.9	5.8	35.5	79.0	28.7	77.9
Medley town (pt.)	102	9.8	4.9	8.8	4.9	5.9	19	21.1	21.1	–	50.0	85.9	–	86.6
Miami Lakes CDP	9 361	3.3	1.3	3.1	.9	2.9	1 155	14.4	12.1	5.9	53.4	83.4	32.6	82.8
Palm Springs North CDP	3 661	5.3	2.8	4.0	1.6	2.6	352	24.1	17.0	16.2	38.9	81.7	8.6	80.6
Homestead division	36 278	8.5	4.5	8.7	3.4	7.0	5 167	20.6	14.9	12.1	39.0	76.6	24.4	75.1
Florida City city	3 359	11.6	7.3	10.5	6.0	6.6	452	30.1	25.9	15.5	23.2	74.7	20.2	71.9
Homestead city	16 050	8.4	4.4	9.5	2.5	8.2	2 479	24.5	17.5	15.1	39.0	77.1	22.3	75.2
Islandia city	11	–	–	–	–	–	–	–	–	–	–	–	–	–
Leisure City CDP (pt.)	9 808	7.7	4.2	7.0	2.9	5.9	1 047	11.7	9.4	5.6	41.4	75.8	16.4	74.9
Kendale Lakes-Lindgren Acres division	127 255	3.7	1.6	4.0	1.4	3.3	12 581	20.0	14.6	12.4	47.2	82.0	37.4	81.3
Hammocks CDP	7 912	3.1	.8	3.2	1.0	2.5	401	12.2	10.7	10.2	65.7	83.0	35.4	82.9
Kendale Lakes CDP	32 037	4.3	1.8	5.3	1.6	4.6	4 140	19.3	12.6	11.7	47.0	81.2	46.1	80.2
Kendall CDP (pt.)	2 801	3.9	1.7	2.9	.8	2.4	225	10.7	8.0	7.6	50.9	85.0	26.1	84.1
Kendall Lakes West CDP	4 222	2.7	1.0	2.4	.8	1.8	280	18.2	18.2	10.4	36.2	83.1	–	82.5
Lindgren Acres CDP	15 266	3.4	1.3	2.7	1.1	2.2	1 253	16.4	13.2	12.4	52.8	81.2	27.9	80.8
Medley town (pt.)	7	28.6	28.6	85.7	85.7	85.7	1	100.0	100.0	100.0	–	40.0	33.3	–
Olympia Heights CDP (pt.)	–	–	–	–	–	–	–	–	–	–	–	–	–	–
Perrine CDP (pt.)	–	–	–	–	–	–	–	–	–	–	–	–	–	–
South Miami Heights CDP (pt.)	3 707	4.6	2.0	7.4	2.6	6.4	314	27.1	19.1	15.3	38.6	76.8	23.7	76.4
Tamiami CDP (pt.)	22 970	4.0	2.0	5.1	2.0	4.1	3 159	23.6	17.5	15.0	35.6	81.6	40.0	80.6
Kendall-Perrine division	101 903	4.5	1.9	3.8	1.5	3.1	13 779	20.6	17.6	11.8	48.3	78.4	38.0	77.7
Coral Gables city (pt.)	5 053	2.4	1.2	1.4	.5	1.2	1 084	11.7	9.4	5.7	44.3	73.3	–	72.9
Cutler CDP	11 115	4.1	1.6	2.2	1.3	1.7	1 127	18.3	16.7	7.7	44.0	75.4	27.8	74.7
Kendall CDP (pt.)	56 773	3.7	1.3	2.8	1.2	2.2	7 616	20.6	17.4	12.3	57.6	78.9	48.5	78.5
Palmetto Estates CDP	8 126	5.1	1.8	5.1	1.6	3.8	845	15.4	14.3	10.3	58.4	83.2	14.1	83.0
Perrine CDP (pt.)	9 238	8.4	4.4	8.4	3.2	7.1	1 306	30.4	23.5	17.7	38.3	77.4	38.2	75.3
Richmond Heights CDP	5 499	7.7	4.6	8.7	2.8	7.8	780	22.1	19.0	11.3	24.0	78.6	31.6	75.6
Sunset CDP (pt.)	3 383	4.3	2.6	5.5	1.8	4.7	403	16.1	16.1	4.2	33.3	79.9	25.8	78.9
Key Biscayne division	5 846	2.2	.7	1.9	.2	1.8	1 524	10.3	9.0	5.4	49.2	72.6	84.6	72.1
Key Biscayne CDP	5 846	2.2	.7	1.9	.2	1.8	1 524	10.3	9.0	5.4	49.2	72.6	84.6	72.1
Miami city (pt.)	–	–	–	–	–	–	–	–	–	–	–	–	–	–

Table 7. **Disability Status: 1990**—Con.

[Data based on sample and subject to sampling variability, see text. For definitions of terms and meanings of symbols, see text]

State County County Subdivision Place	Civilian noninstitutionalized persons 16 to 64 years						Civilian noninstitutionalized persons 65 years and over				Percent in labor force of civilian noninstitutionalized persons 16 to 64 years with—			
		Percent with a work disability		Percent with a mobility or self-care limitation				Percent with a mobility or self-care limitation						
	Total	Total	Prevented from working	Total	Mobility limitation	Self-care limitation	Total	Total	Mobility limitation	Self-care limitation	A work disability	No work disability	A mobility limitation	No mobility limitation
Dade County—Con.														
Miami division	500 029	7.5	4.4	8.1	3.3	6.5	127 669	24.4	17.8	15.6	33.3	77.0	29.1	75.3
Andover CDP (pt.)	1 214	8.6	4.2	10.0	3.0	7.9	772	19.6	13.7	14.0	51.4	84.9	16.7	84.0
Aventura CDP	6 540	6.0	1.9	6.3	1.4	5.2	7 629	17.1	10.1	11.4	64.6	67.6	41.8	67.8
Bay Harbor Islands town (pt.)	–	–	–	–	–	–	–	–	–	–	–	–	–	–
Biscayne Park village	1 993	6.7	2.6	2.5	1.3	1.7	532	17.5	14.5	11.3	61.2	86.3	34.6	85.3
Brownsville CDP	8 866	12.5	8.5	9.8	4.5	7.5	1 617	31.2	22.3	24.3	21.4	63.6	19.4	60.1
Bunche Park CDP	2 527	12.2	7.9	9.5	4.6	7.8	884	24.9	15.6	18.0	32.8	75.0	34.5	71.6
Coral Gables city (pt.)	22 655	3.1	1.3	2.3	1.0	1.7	5 869	19.4	15.6	10.2	46.1	73.3	25.9	72.9
Coral Terrace CDP	15 010	5.8	3.1	7.0	2.3	5.8	3 966	23.9	18.4	14.4	37.3	79.4	20.1	78.3
El Portal village	1 537	6.6	3.3	11.1	4.2	8.8	397	24.2	20.4	12.8	46.1	80.9	57.8	79.5
Gladeview CDP	8 899	13.8	9.5	18.1	7.2	14.3	1 513	33.0	23.2	22.6	21.6	62.6	17.2	60.1
Glenvar Heights CDP	10 804	3.9	1.4	2.2	1.5	1.4	2 074	15.7	12.0	9.8	55.1	81.3	30.6	81.0
Golden Glades CDP	16 594	7.2	3.3	7.4	3.0	5.8	2 692	21.6	15.9	15.9	45.7	80.9	21.3	80.2
Hialeah city (pt.)	3 130	5.0	3.2	7.2	3.9	6.1	541	17.7	14.4	6.8	16.7	82.0	35.2	80.5
Ives Estates CDP	9 225	5.2	2.3	3.2	1.7	2.0	2 294	16.7	10.3	12.7	44.6	82.2	28.1	81.1
Kendall CDP (pt.)	1 077	7.2	3.4	5.8	3.2	3.2	33	21.2	21.2	21.2	42.3	69.2	64.7	67.3
Miami city (pt.)	220 830	8.1	5.2	9.0	4.0	7.1	58 327	27.4	20.2	17.4	28.0	76.6	29.4	74.5
Miami Beach city (pt.)	–	–	–	–	–	–	–	–	–	–	–	–	–	–
Miami Shores village (pt.)	6 429	4.0	1.5	5.1	1.3	4.5	1 716	17.9	15.2	9.1	49.8	78.9	7.2	78.6
Miami Springs city (pt.)	8 574	5.0	2.3	4.0	2.4	3.0	1 879	16.1	12.1	8.5	40.0	82.3	30.7	81.4
Norland CDP (pt.)	4 078	4.8	3.0	14.0	2.5	13.4	851	32.1	25.0	20.6	38.6	83.6	29.4	82.7
North Miami city	32 116	6.6	2.8	6.2	2.1	5.1	6 743	22.1	14.1	16.5	48.4	82.4	44.3	81.0
North Miami Beach city	21 385	7.9	3.9	6.6	2.7	5.3	6 355	20.8	14.6	13.7	38.0	79.9	31.0	77.8
Ojus CDP	7 781	6.3	3.8	6.3	2.1	5.7	5 037	20.4	14.8	12.6	32.0	74.4	–	73.2
Olympia Heights CDP (pt.)	1 845	7.4	3.1	4.9	3.0	3.2	446	24.0	17.7	18.8	50.7	77.9	34.5	77.2
Opa-locka city	9 066	9.1	5.3	11.6	3.3	9.7	1 217	24.7	19.7	13.5	31.4	75.9	36.5	73.0
Opa-locka North CDP	4 628	5.3	2.5	7.7	1.7	6.5	271	36.9	28.8	26.2	45.1	67.6	16.7	67.2
Pinewood CDP	9 584	7.7	4.8	12.9	2.9	12.2	1 389	30.5	21.6	19.1	30.7	77.8	40.2	75.2
South Miami city	7 031	8.3	3.6	4.6	2.4	3.1	1 433	23.5	16.4	16.4	51.6	80.7	25.0	79.6
Virginia Gardens village	1 507	5.8	3.6	6.6	2.5	5.8	300	27.0	18.3	19.7	31.8	82.0	29.7	80.3
Westchester CDP (pt.)	–	–	–	–	–	–	–	–	–	–	–	–	–	–
West Little River CDP	21 277	10.0	6.1	11.2	2.8	9.8	2 613	29.7	21.6	19.0	32.3	72.7	26.2	69.9
West Miami city	3 510	9.1	5.3	7.1	3.3	6.2	1 389	27.8	22.6	19.4	35.2	80.5	29.9	78.0
Westview CDP	6 088	7.4	5.1	11.5	4.2	9.9	806	26.8	18.7	13.5	26.3	77.7	31.1	75.8
Miami Beach division	67 140	8.0	4.7	7.8	3.1	6.4	39 757	27.9	18.8	20.2	33.8	76.8	30.4	74.7
Bal Harbour village	1 159	4.0	2.5	4.7	1.6	3.1	1 732	27.9	18.8	21.7	–	66.2	–	64.6
Bay Harbor Islands town (pt.)	2 254	3.1	.5	5.0	1.6	5.0	2 090	22.5	14.5	13.7	69.6	82.5	–	83.4
Golden Beach town	506	5.5	2.6	3.6	2.0	2.8	120	20.0	6.7	17.5	32.1	73.0	–	72.2
Indian Creek village	35	–	–	–	–	–	17	23.5	–	23.5	–	40.0	–	40.0
Miami city (pt.)	–	–	–	–	–	–	–	–	–	–	–	–	–	–
Miami Beach city (pt.)	52 406	8.6	5.2	8.3	3.3	6.8	27 135	28.9	20.0	21.3	31.8	77.5	34.0	75.0
Miami Shores village (pt.)	–	–	–	–	–	–	–	–	–	–	–	–	–	–
North Bay Village city	3 505	5.9	3.3	9.2	1.7	8.2	1 056	23.0	17.5	11.7	43.8	83.8	15.0	82.6
Sunny Isles CDP	4 944	7.1	4.1	5.1	2.6	4.1	6 091	26.3	16.3	18.8	36.9	67.1	–	66.6
Surfside town	2 157	7.5	2.5	3.6	3.2	2.3	1 499	26.4	16.5	19.7	66.5	73.9	39.7	74.4
Northwest Dade division	63 253	6.6	3.8	8.1	2.5	6.7	5 603	25.5	20.1	13.9	35.3	80.1	26.9	78.5
Andover CDP (pt.)	2 655	6.2	3.5	6.6	2.4	5.0	370	18.1	12.2	14.3	43.0	82.3	23.8	81.2
Carol City CDP	34 856	6.6	3.9	9.1	2.7	7.8	3 214	25.2	22.2	12.8	32.6	79.0	29.4	77.2
Lake Lucerne CDP	6 268	9.3	5.8	7.9	3.4	6.4	371	27.0	20.2	12.4	30.2	76.9	20.0	74.4
Norland CDP (pt.)	10 030	5.0	2.8	5.9	1.9	4.4	965	19.8	16.6	7.2	38.6	82.2	19.1	81.2
Scott Lake CDP	9 444	6.3	2.9	7.2	1.9	5.8	683	37.8	19.6	29.1	45.7	83.3	30.6	82.0
North Westside division	50 539	4.3	2.5	5.5	2.1	4.5	7 107	23.2	16.6	14.9	34.4	81.6	34.3	80.5
Doral CDP	2 412	3.6	.6	2.2	1.2	1.8	217	20.7	12.0	10.1	76.7	77.3	83.3	77.2
Medley town (pt.)	340	9.7	.9	3.2	.9	2.4	126	23.8	11.9	19.0	90.9	83.4	–	84.9
Miami city (pt.)	774	7.1	1.4	3.6	1.6	2.1	247	17.8	13.0	11.3	80.0	74.4	50.0	75.2
Miami Springs city (pt.)	–	–	–	–	–	–	–	–	–	–	–	–	–	–
Olympia Heights CDP (pt.)	–	–	–	–	–	–	–	–	–	–	–	–	–	–
Sweetwater city	8 959	5.8	3.4	6.1	2.5	4.7	1 522	20.7	14.3	12.7	34.4	79.9	31.6	78.5
Westchester CDP (pt.)	–	–	–	–	–	–	–	–	–	–	–	–	–	–
Princeton-Goulds division	58 436	7.1	4.0	6.0	2.7	4.5	8 641	23.5	17.8	12.5	35.9	80.7	26.3	78.9
Cutler Ridge CDP	13 523	6.9	3.7	4.2	2.4	2.9	2 157	23.1	19.9	11.5	39.4	83.6	21.5	82.0
Goulds CDP	4 038	13.9	8.8	11.7	5.5	7.9	514	29.6	24.5	18.3	28.0	71.0	22.2	67.5
Homestead AFB CDP	1 516	2.2	1.5	4.4	.8	3.6	10	50.0	50.0	50.0	35.3	72.8	–	72.5
Lakes by the Bay CDP	3 778	3.5	2.1	3.2	1.3	2.8	449	26.3	16.9	14.9	34.1	83.0	–	82.4
Leisure City CDP (pt.)	2 099	10.1	5.7	4.8	4.4	1.6	973	18.1	9.9	13.7	40.8	82.3	23.7	80.6
Naranja CDP	3 028	5.3	3.5	8.8	2.4	7.5	1 086	20.3	16.2	9.7	24.4	82.3	52.1	79.9
Perrine CDP (pt.)	184	20.1	20.1	25.5	11.4	14.1	6	–	–	–	–	53.1	–	47.9
Princeton CDP	4 550	7.5	5.0	7.3	3.3	5.6	341	12.3	10.0	6.2	25.1	79.1	32.4	76.5
South Miami Heights CDP (pt.)	15 767	6.9	4.0	5.5	2.7	4.1	1 794	27.6	19.8	13.3	34.5	81.8	25.8	80.1
South Westside division	58 823	5.5	3.0	4.9	2.2	3.8	12 847	23.4	18.9	13.0	37.3	78.7	27.8	77.6
Olympia Heights CDP (pt.)	23 604	4.7	2.8	4.6	1.8	3.8	5 048	24.0	19.4	13.4	35.0	78.9	29.7	77.7
Sunset CDP (pt.)	7 650	4.6	2.3	3.0	1.3	2.0	1 132	22.2	17.9	10.2	37.8	81.3	17.5	80.1
Tamiami CDP (pt.)	–	–	–	–	–	–	–	–	–	–	–	–	–	–
Westchester CDP (pt.)	19 653	6.1	3.4	5.5	2.5	4.0	5 361	23.1	18.5	13.1	36.6	77.8	23.4	76.6
Westwood Lakes CDP	7 916	7.3	2.9	6.0	3.6	4.7	1 306	23.7	19.0	13.7	42.6	78.1	36.5	77.0
DeSoto County	12 493	14.4	8.7	7.3	4.6	5.3	4 379	17.7	13.8	12.0	33.7	77.5	17.6	73.8
Arcadia East division	8 240	14.2	7.8	7.5	4.6	5.3	2 972	19.1	15.4	12.9	39.3	78.4	24.0	75.2
Arcadia city (pt.)	3 449	12.6	7.7	6.0	4.3	3.4	1 182	18.8	16.9	13.5	39.0	82.1	28.6	78.8
Southeast Arcadia CDP	2 366	11.7	4.7	3.3	2.6	2.3	889	19.3	16.1	13.5	56.9	76.0	25.8	75.1
Arcadia West division	4 253	14.8	10.4	7.1	4.7	5.2	1 407	14.8	10.2	10.1	23.2	75.9	5.6	71.1
Arcadia city (pt.)	–	–	–	–	–	–	–	–	–	–	–	–	–	–
Dixie County	5 906	21.2	13.7	7.3	4.9	5.1	1 856	24.5	20.4	13.0	23.4	68.0	6.2	61.2
Cross City North division	4 031	21.5	13.7	6.9	4.8	5.2	1 050	26.4	20.6	15.0	23.6	67.7	4.1	60.9
Cross City town	1 171	20.8	13.2	8.1	6.6	4.5	321	39.3	32.1	24.0	32.0	73.0	10.4	68.3
Cross City South division	1 875	20.5	13.5	8.2	5.1	4.9	806	22.0	20.1	10.5	22.9	68.7	10.5	61.9
Horseshoe Beach town	169	5.3	3.6	1.8	1.8	1.8	31	25.8	9.7	25.8	–	69.4	–	66.9
Duval County	415 173	9.1	4.3	5.5	2.4	4.2	68 821	23.4	18.3	13.8	43.6	81.2	26.1	79.0
Jacksonville division	415 173	9.1	4.3	5.5	2.4	4.2	68 821	23.4	18.3	13.8	43.6	81.2	26.1	79.0
Atlantic Beach city	7 563	7.9	3.2	3.5	2.2	2.4	1 004	14.7	11.6	8.1	56.9	78.9	34.5	78.1
Baldwin town	855	11.6	5.7	6.9	5.5	4.6	168	32.1	25.0	17.3	42.4	80.2	31.9	78.3
Jacksonville Beach city	11 812	7.5	2.3	2.6	1.4	1.7	2 234	19.3	16.7	11.0	57.9	83.7	30.9	82.5
Jacksonville city (remainder)	390 297	9.2	4.4	5.7	2.4	4.3	64 572	23.8	18.4	14.0	43.0	81.1	25.9	78.9
Neptune Beach city	4 646	6.2	2.7	2.3	1.8	.7	843	18.3	18.3	5.2	45.1	84.0	25.6	82.6

Table 7. **Disability Status: 1990**—Con.

[Data based on sample and subject to sampling variability, see text. For definitions of terms and meanings of symbols, see text]

State County County Subdivision Place	Civilian noninstitutionalized persons 16 to 64 years						Civilian noninstitutionalized persons 65 years and over				Percent in labor force of civilian noninstitutionalized persons 16 to 64 years with—			
		Percent with a work disability		Percent with a mobility or self-care limitation				Percent with a mobility or self-care limitation						
	Total	Total	Prevented from working	Total	Mobility limitation	Self-care limitation	Total	Total	Mobility limitation	Self-care limitation	A work disability	No work disability	A mobility limitation	No mobility limitation
Escambia County	159 420	11.0	5.5	4.9	2.7	3.4	30 423	21.3	17.6	12.1	38.2	75.3	19.1	72.7
Cantonment division	22 531	7.7	3.7	4.3	1.8	3.3	3 023	24.7	21.5	13.6	36.8	74.9	15.5	73.0
Ensley CDP (pt.)	3 307	8.3	4.7	4.9	2.5	4.4	418	27.0	20.8	14.4	36.5	77.7	9.6	76.0
Ferry Pass CDP (pt.)	3 270	4.9	1.7	1.1	.7	.6	739	25.6	22.2	13.3	30.6	71.1	–	69.6
Gonzalez CDP	4 934	5.9	3.0	2.9	1.5	1.8	536	20.7	18.7	14.7	36.9	78.7	37.5	76.8
Century division	5 064	13.8	9.1	5.6	4.0	3.3	1 131	30.3	26.3	19.4	30.0	67.5	14.9	64.3
Century town	1 270	13.8	9.2	8.3	5.7	5.0	346	37.0	31.8	26.3	24.0	61.0	23.6	57.8
Molino CDP (pt.)	607	6.4	5.3	2.8	2.8	1.8	159	23.3	20.8	13.8	17.9	62.7	–	61.5
Northwest Escambia division	2 399	12.5	5.5	2.7	1.8	1.8	418	13.6	11.2	3.6	50.8	72.5	20.9	70.7
Molino CDP (pt.)	66	40.9	13.6	13.6	13.6	–	17	47.1	47.1	–	66.7	87.2	–	91.2
Pensacola division	129 426	11.4	5.7	5.0	2.8	3.5	25 851	20.7	16.9	11.7	38.5	75.8	19.7	73.0
Bellview CDP	12 308	10.6	4.5	4.0	2.2	2.7	1 499	15.9	13.7	9.4	48.2	78.4	28.2	76.3
Brent CDP	14 437	11.6	6.3	5.5	3.3	4.1	1 857	25.6	22.5	12.8	36.8	72.9	28.8	70.1
Ensley CDP (pt.)	7 450	14.2	7.1	5.2	4.0	2.6	1 124	25.5	21.6	15.3	30.2	75.6	10.4	71.6
Ferry Pass CDP (pt.)	13 892	7.8	3.7	4.2	2.0	3.1	1 948	24.9	22.2	15.8	37.0	80.6	14.7	78.5
Goulding CDP	1 843	19.6	14.2	11.2	6.4	8.5	893	27.9	20.2	10.1	22.4	67.7	11.0	62.0
Myrtle Grove CDP	8 862	12.2	5.3	4.4	2.7	3.4	1 795	15.8	13.6	6.9	47.5	73.9	34.9	71.6
Pensacola city	34 653	9.3	5.0	4.4	2.3	3.5	9 147	19.9	15.3	11.6	34.8	76.0	13.1	73.5
Warrington CDP	9 040	14.7	6.7	6.5	3.1	4.5	2 563	18.9	15.6	10.6	41.9	73.6	14.4	70.7
West Pensacola CDP	13 034	16.6	9.4	6.6	4.3	4.0	2 994	24.6	20.8	15.8	35.6	74.0	17.7	69.9
Flagler County	16 336	11.2	6.2	3.9	2.1	2.6	7 288	11.3	8.3	6.6	31.4	69.9	27.5	66.3
Bunnell division	7 975	10.9	6.7	3.9	2.0	2.9	2 504	12.4	9.3	7.5	24.2	74.0	8.3	69.7
Bunnell city	1 027	13.3	8.6	5.7	3.1	4.4	282	19.5	13.8	13.8	26.3	79.3	12.5	74.2
Palm Coast CDP (pt.)	2 741	10.7	5.7	2.0	1.4	.9	1 255	14.8	10.9	9.2	29.4	67.1	23.1	63.7
Flagler Beach division	8 361	11.5	5.7	3.9	2.2	2.2	4 784	10.8	7.8	6.2	38.0	65.9	44.2	63.1
Beverly Beach town	110	9.1	7.3	1.8	1.8	–	185	10.3	9.2	4.3	20.0	43.0	–	41.7
Flagler Beach city	2 251	13.1	5.1	3.8	2.2	2.0	1 103	12.0	10.4	3.3	51.7	69.2	50.0	67.3
Marineland town (pt.)	11	–	–	–	–	–	14	–	–	–	–	100.0	–	100.0
Palm Coast CDP (pt.)	4 900	9.8	5.9	4.7	2.4	2.9	3 216	11.0	7.1	7.5	27.7	65.6	46.2	62.3
Franklin County	5 397	12.4	8.7	5.6	3.3	3.2	1 528	25.7	19.3	14.8	23.0	71.0	–	67.3
Apalachicola division	2 638	11.5	8.6	6.9	4.3	4.0	712	28.8	21.3	15.2	17.8	75.2	–	71.7
Apalachicola city	1 506	14.9	12.0	8.4	6.1	4.7	441	38.1	30.4	20.2	19.6	70.4	–	66.9
Carrabelle division	1 477	13.4	9.4	4.2	2.4	2.7	567	20.3	13.4	13.8	17.7	64.9	–	60.0
Carrabelle city (pt.)	740	16.1	10.7	3.6	2.2	3.0	177	18.6	13.6	14.1	29.4	72.0	–	66.6
Eastpoint division	1 282	13.2	8.1	4.6	2.3	2.3	249	28.9	26.9	16.1	38.5	69.2	–	66.7
Carrabelle city (pt.)	3	–	–	–	–	–	25	12.0	12.0	12.0	–	100.0	–	100.0
Eastpoint CDP	1 045	12.5	7.1	5.6	2.9	2.8	163	29.4	29.4	15.3	43.5	65.8	–	64.8
Gadsden County	23 751	12.8	6.8	9.9	3.7	8.5	4 732	27.5	21.6	18.5	33.1	77.0	12.4	73.7
Chattahoochee division	3 095	19.0	9.0	11.9	4.4	10.8	755	30.6	23.4	22.9	20.4	68.4	2.9	61.8
Chattahoochee city	1 983	22.3	11.0	12.8	4.9	11.4	508	31.9	22.4	28.1	15.8	62.5	–	54.8
Greensboro division	1 672	11.2	4.8	5.9	2.7	4.1	368	17.4	11.1	12.2	50.3	80.7	31.1	78.6
Greensboro town	333	8.4	6.3	5.4	4.8	3.6	84	34.5	26.2	23.8	25.0	84.6	43.8	81.4
Havana division	6 974	12.6	6.0	6.8	3.4	5.8	1 174	25.2	23.9	16.4	38.7	79.7	14.9	76.6
Havana town	798	19.4	12.3	9.0	9.0	6.5	266	26.7	24.1	26.7	31.0	76.2	–	74.1
Midway city	522	19.2	14.0	12.6	4.8	10.9	85	17.6	8.2	17.6	20.0	67.5	20.0	60.4
Quincy division	12 010	11.6	7.0	11.7	3.9	10.0	2 435	29.2	21.4	19.0	32.7	77.0	12.1	74.3
Gretna city	1 119	12.2	9.6	10.2	3.1	8.8	143	25.9	22.4	16.1	16.8	70.2	5.7	65.5
Quincy city	4 240	9.5	6.0	13.3	3.9	12.8	1 152	28.0	19.7	20.1	31.2	79.5	3.7	77.8
Gilchrist County	5 446	12.9	7.4	5.5	3.5	3.2	1 238	26.4	23.7	11.7	33.4	74.1	22.6	70.6
Bell division	1 803	15.3	8.7	6.3	3.5	4.2	426	25.4	24.4	15.0	35.3	71.6	7.8	68.2
Bell town	145	15.2	6.9	–	–	–	45	13.3	4.4	8.9	54.5	78.0	–	74.5
Trenton division	3 643	11.7	6.8	5.1	3.5	2.7	812	27.0	23.3	10.0	32.2	75.4	30.2	71.8
Fanning Springs city (pt.)	130	6.9	4.6	–	–	–	46	17.4	17.4	4.3	33.3	61.2	–	59.2
Trenton city	680	15.1	9.9	5.9	4.3	3.2	200	29.5	27.0	11.0	31.1	78.2	24.1	73.1
Glades County	4 404	13.0	8.5	8.9	2.8	7.4	1 460	19.0	15.2	7.8	28.1	70.6	16.4	66.4
Northeast Glades division	1 557	13.5	11.6	3.7	1.8	2.1	763	16.6	13.5	5.1	4.8	64.4	10.7	57.2
Buckhead Ridge CDP	678	16.1	14.2	1.9	.9	1.0	451	15.1	10.4	8.0	–	69.9	–	59.2
Southwest Glades division	2 847	12.7	6.8	11.8	3.3	10.3	697	21.5	17.1	10.8	41.7	73.9	18.1	71.6
Moore Haven city	833	10.6	5.5	3.5	1.3	2.8	197	24.4	19.3	14.2	37.5	76.8	–	73.6
Gulf County	6 979	12.0	6.4	7.0	1.6	6.5	1 641	30.5	22.0	19.3	29.7	72.5	28.2	68.0
Port St. Joe division	4 465	8.5	4.5	7.3	1.1	7.0	1 010	31.6	21.8	19.2	35.9	73.1	55.1	70.1
Port St. Joe city	2 376	6.6	4.7	11.5	1.3	10.9	614	32.4	20.0	20.2	22.9	75.4	70.0	72.0
Wewahitchka division	2 514	18.1	9.9	6.5	2.4	5.6	631	28.8	22.3	19.5	24.6	71.3	6.6	64.2
Wewahitchka city	1 070	17.3	11.1	6.5	3.2	4.5	276	31.2	29.0	18.5	26.5	69.8	11.8	64.0
Hamilton County	5 848	12.3	7.4	5.3	2.5	3.5	1 180	26.3	20.6	15.1	26.2	74.6	12.2	70.1
Jasper division	2 973	12.8	8.2	4.0	1.8	2.5	631	33.4	24.9	18.9	24.9	74.6	20.8	69.0
Jasper city	1 175	16.3	8.8	7.3	3.4	4.6	304	32.2	27.0	18.1	31.8	72.1	27.5	66.9
Jennings division	1 815	12.9	7.5	7.1	3.9	4.1	396	16.4	13.1	10.6	23.1	74.2	2.9	70.2
Jennings town	358	17.0	9.5	9.8	4.5	7.3	88	46.6	37.5	29.5	31.1	75.1	12.5	70.2
White Springs division	1 060	10.0	5.0	6.0	2.3	5.1	153	22.2	22.2	11.1	37.7	75.5	20.8	72.9
White Springs town	394	9.1	3.0	3.6	–	3.6	77	11.7	11.7	6.5	44.4	72.6	–	70.1
Hardee County	11 251	12.3	7.7	6.0	4.2	4.3	2 913	21.1	17.9	13.5	30.2	77.2	7.4	74.3
Bowling Green division	2 225	10.8	7.4	7.9	4.8	6.3	643	17.6	15.2	9.0	26.6	71.7	13.2	69.5
Bowling Green city	1 032	14.7	10.6	12.5	6.5	11.0	187	28.9	24.1	10.7	24.3	75.2	7.5	71.9
Wauchula division	5 581	12.2	7.3	4.7	3.7	2.7	1 543	20.6	18.5	14.1	30.6	78.4	8.1	75.1
Wauchula city	1 816	9.9	6.1	3.0	2.3	2.1	642	29.0	26.6	21.0	32.4	77.5	16.7	74.4
Zolfo Springs town (pt.)	–	–	–	–	–	–	–	–	–	–	–	–	–	–
Zolfo Springs division	3 445	13.3	8.4	7.0	4.6	5.6	727	25.2	19.0	16.2	31.4	78.9	2.5	76.0
Zolfo Springs town (pt.)	684	16.7	13.5	10.5	8.2	8.8	192	33.3	29.2	15.1	19.3	81.8	7.1	77.1
Hendry County	15 663	10.1	5.9	5.5	3.0	4.1	2 572	20.6	17.2	10.3	33.3	78.7	24.3	75.7
Clewiston division	8 755	8.4	4.9	5.6	2.5	4.5	1 136	21.8	16.8	11.4	36.5	77.0	33.5	74.6
Clewiston city	3 681	5.4	2.5	2.1	1.4	1.3	623	18.3	14.9	7.5	32.3	76.5	46.0	74.5
Harlem CDP	1 504	14.1	6.1	18.0	6.5	15.6	249	22.5	18.5	12.0	57.1	73.2	42.9	72.9
La Belle division	6 908	12.3	7.2	5.3	3.7	3.6	1 436	19.6	17.5	9.5	30.5	81.0	16.5	77.0
La Belle city	1 455	18.1	7.6	8.9	4.7	6.9	482	16.6	16.6	1.0	36.7	80.5	36.8	74.3
Port La Belle CDP	971	10.5	5.7	2.8	2.8	1.9	158	7.6	–	7.6	46.1	79.2	33.3	76.9
Hernando County	53 054	13.4	8.0	5.6	3.5	3.5	30 617	14.7	10.9	8.6	30.2	66.9	15.2	63.7
Brooksville division	14 531	12.5	6.9	5.8	3.5	4.0	5 682	14.6	12.3	8.2	38.6	76.3	11.4	73.8
Brooksville city	3 566	12.5	7.0	7.1	3.8	3.6	2 139	11.3	9.8	6.2	37.1	73.6	21.2	71.0
North Brooksville CDP	895	17.9	8.5	4.6	3.7	3.6	170	10.0	10.0	–	48.1	81.8	–	78.7
South Brooksville CDP (pt.)	919	14.8	7.3	9.7	3.6	8.8	403	23.6	15.4	18.6	50.7	82.9	–	81.0
Ridge Manor division	2 485	13.0	8.0	2.6	1.5	1.4	1 219	12.0	7.1	7.2	18.8	69.4	–	63.8
Ridge Manor CDP	987	15.9	8.1	3.5	1.7	2.6	639	12.7	10.3	5.2	15.3	60.5	–	54.2

Table 7. **Disability Status: 1990**—Con.

[Data based on sample and subject to sampling variability, see text. For definitions of terms and meanings of symbols, see text]

State County County Subdivision Place	Civilian noninstitutionalized persons 16 to 64 years						Civilian noninstitutionalized persons 65 years and over				Percent in labor force of civilian noninstitutionalized persons 16 to 64 years with—			
		Percent with a work disability		Percent with a mobility or self-care limitation				Percent with a mobility or self-care limitation						
	Total	Total	Prevented from working	Total	Mobility limitation	Self-care limitation	Total	Total	Mobility limitation	Self-care limitation	A work disability	No work disability	A mobility limitation	No mobility limitation
Hernando County—Con.														
Weeki Wachee division	36 038	13.7	8.4	5.7	3.6	3.4	23 716	14.8	10.8	8.8	27.9	62.9	17.0	59.7
Brookridge CDP	938	23.0	16.8	10.7	5.8	7.8	1 782	13.6	8.1	7.6	4.2	36.4	16.7	29.8
Hernando Beach CDP	1 166	14.4	8.5	3.2	1.5	2.4	419	22.0	7.9	14.1	14.9	69.7	–	62.8
High Point CDP	840	17.9	13.7	7.5	6.5	3.1	1 856	15.4	9.1	8.6	16.7	57.4	32.7	51.3
South Brooksville CDP (pt.)	–	–	–	–	–	–	–	–	–	–	–	–	–	–
Spring Hill CDP	16 080	12.7	7.5	5.9	3.5	3.5	10 272	15.1	11.0	9.0	32.7	64.5	16.4	62.1
Timber Pines CDP	894	15.7	7.5	4.1	4.1	1.0	2 186	10.0	8.3	6.3	20.0	20.3	27.0	20.0
Weeki Wachee city	35	8.6	8.6	–	–	–	26	11.5	–	11.5	–	56.3	–	51.4
Weeki Wachee Acres CDP	573	12.7	7.3	3.5	.7	2.8	554	25.6	17.7	15.9	17.8	69.6	–	63.4
Weeki Wachee Gardens CDP	773	21.6	13.6	8.9	7.9	2.1	312	30.4	18.9	24.0	37.1	66.2	42.6	61.4
Highlands County	33 703	11.5	7.1	5.2	3.2	3.4	22 474	14.9	10.9	9.8	28.7	70.4	19.9	67.1
Avon Park division	11 184	11.2	7.2	5.3	3.5	3.3	5 985	15.8	11.6	10.3	27.3	73.6	22.6	70.0
Avon Park city	4 143	12.8	9.8	7.0	5.2	4.1	1 940	20.5	17.2	10.3	19.4	73.7	25.0	69.1
Sebring city (pt.)	–	–	–	–	–	–	–	–	–	–	–	–	–	–
Lake Placid division	7 763	12.0	7.4	5.0	3.5	3.7	5 375	12.8	9.1	8.6	24.5	64.9	23.1	61.4
Lake Placid town	691	6.8	3.5	3.3	1.0	2.9	167	26.9	19.8	18.0	34.0	76.7	–	74.6
Placid Lakes CDP	980	16.9	8.7	4.7	4.7	2.7	683	9.1	6.4	7.6	36.1	51.4	41.3	49.1
Sylvan Shores CDP	823	14.7	6.6	1.6	1.6	1.6	1 080	13.3	6.1	9.3	43.8	67.2	100.0	63.2
Sebring division	14 756	11.5	6.9	5.2	2.9	3.3	11 114	15.3	11.4	10.1	32.1	70.9	15.4	67.9
Sebring city (pt.)	4 250	12.3	6.4	7.4	3.3	4.6	2 702	22.9	18.5	14.8	38.7	73.2	22.7	70.6
Hillsborough County	541 062	8.9	4.4	4.6	2.4	3.2	97 816	20.1	15.6	11.8	42.5	81.7	22.3	79.5
Brandon division	73 633	7.3	3.2	2.6	1.6	1.6	9 454	20.7	16.5	11.8	45.8	82.1	20.2	80.4
Bloomingdale CDP	8 846	4.7	1.5	1.4	.8	.6	573	15.7	13.1	8.2	61.5	81.0	30.6	80.5
Brandon CDP	39 489	6.7	2.6	2.4	1.3	1.6	4 423	22.3	17.1	12.9	50.9	83.3	22.0	81.9
Mango CDP	5 730	10.9	6.6	3.6	2.5	2.3	723	18.5	17.0	7.7	29.6	82.8	9.1	78.7
Riverview CDP (pt.)	3 063	9.9	5.2	4.5	3.4	1.7	670	27.8	23.6	10.4	35.0	82.7	24.0	79.9
Seffner CDP	3 484	11.0	7.1	4.0	3.3	3.1	586	20.0	17.2	14.7	31.9	82.6	7.0	79.4
Tampa city (pt.)	–	–	–	–	–	–	–	–	–	–	–	–	–	–
Citrus Park-Fern Lake division	46 252	5.0	1.9	2.7	1.4	2.0	3 995	18.5	13.6	9.9	53.3	84.1	27.3	83.3
Carrollwood CDP (pt.)	–	–	–	–	–	–	–	–	–	–	–	–	–	–
Carrollwood Village CDP	10 734	4.2	1.5	3.0	.8	2.7	1 032	16.0	13.2	4.7	45.4	81.2	26.7	80.1
Greater Northdale CDP	11 038	4.7	1.7	2.5	1.7	1.7	663	15.1	10.0	11.2	57.6	84.1	26.3	83.8
Gibsonton division	5 841	12.9	5.9	5.2	3.1	2.9	944	23.4	16.3	15.3	44.8	78.3	26.0	75.5
Gibsonton CDP (pt.)	4 215	11.4	5.0	4.8	3.0	2.4	608	26.0	20.4	17.3	47.7	79.3	37.0	76.9
Riverview CDP (pt.)	333	19.8	12.0	14.1	1.8	14.1	134	42.5	17.9	24.6	27.3	64.0	–	57.8
Palm River-East Tampa division	13 761	12.5	7.1	9.3	4.2	7.0	1 871	20.7	17.0	11.2	36.0	79.9	28.3	76.4
Gibsonton CDP (pt.)	752	15.8	8.5	6.3	4.7	6.3	208	4.8	4.8	4.8	30.3	72.0	–	68.6
Palm River-Clair Mel CDP	8 739	11.7	6.5	9.6	4.1	7.4	1 179	26.4	22.6	12.5	38.3	79.7	30.2	76.8
Riverview CDP (pt.)	797	8.5	8.5	5.3	3.1	3.1	61	32.8	32.8	32.8	–	85.5	–	80.7
Tampa city (pt.)	–	–	–	–	–	–	9	–	–	–	–	–	–	–
Plant City division	38 927	9.7	5.2	4.1	2.3	2.9	7 182	22.2	17.0	11.6	37.1	79.1	14.9	76.4
Dover CDP	1 613	7.5	4.3	2.9	1.1	2.5	182	50.0	34.6	24.7	27.3	79.2	–	76.2
Plant City city	13 601	9.1	5.2	4.1	2.1	3.1	2 920	22.2	16.2	11.2	37.3	79.7	13.8	77.2
Ruskin division	13 510	9.8	5.5	4.7	2.3	3.6	13 300	11.1	7.1	8.2	29.5	68.6	11.2	66.0
Apollo Beach CDP	3 872	9.6	4.0	3.6	2.2	3.4	1 138	12.5	8.3	9.1	52.3	80.4	20.0	79.0
Ruskin CDP	3 458	8.5	5.4	7.1	2.1	5.4	1 353	25.8	13.2	23.0	33.1	72.3	11.0	70.3
Sun City Center CDP	1 245	9.6	6.1	3.5	3.5	1.4	6 920	7.8	5.7	4.9	7.6	29.8	–	28.7
Tampa division	321 846	9.5	4.7	5.1	2.6	3.6	56 871	21.9	17.4	12.7	42.6	82.5	23.4	80.2
Carrollwood CDP (pt.)	5 111	6.1	2.4	1.9	1.4	.8	908	11.8	11.8	1.2	47.0	80.3	25.0	79.0
Del Rio CDP	5 641	6.6	3.7	3.3	1.6	3.0	654	20.3	14.5	15.3	39.6	83.0	11.4	81.2
East Lake-Orient Park CDP	3 979	13.7	7.4	8.3	5.4	5.2	526	19.4	15.4	9.3	38.3	77.2	24.9	74.6
Egypt Lake CDP	10 690	7.5	2.5	3.4	1.5	2.2	1 369	23.5	17.2	10.7	53.5	88.0	25.2	86.4
Lake Magdalene CDP	10 945	8.7	2.9	3.7	1.5	2.9	1 928	24.2	19.3	13.3	60.4	84.9	65.1	83.1
Lutz CDP	7 163	6.8	3.3	3.1	1.7	2.0	859	20.4	14.7	13.7	46.9	80.5	26.0	79.1
Tampa city (pt.)	174 431	10.9	5.8	6.4	3.2	4.5	39 381	22.9	18.0	13.7	40.1	80.8	21.7	78.1
Temple Terrace city (pt.)	11 429	4.8	1.3	2.0	1.4	1.1	1 554	19.7	14.8	13.4	58.0	82.0	45.6	81.4
Town 'n' Country CDP	42 658	7.9	3.6	3.6	1.8	2.6	5 267	19.4	16.1	9.1	44.4	86.4	24.7	84.1
University West CDP	16 940	9.8	5.2	4.8	2.9	3.5	1 129	19.4	16.1	10.8	40.6	83.0	19.4	80.7
West Park CDP	7 123	9.1	4.2	5.0	2.3	3.2	995	20.9	14.8	15.3	47.5	83.2	23.3	81.3
Thonotosassa division	12 746	9.5	4.2	3.6	1.9	2.4	2 019	22.4	18.7	14.5	47.5	79.6	23.1	77.6
Tampa city (pt.)	194	–	–	–	–	–	28	100.0	100.0	100.0	–	77.3	–	77.3
Temple Terrace city (pt.)	–	–	–	–	–	–	–	–	–	–	–	–	–	–
Wimauma-Lithia division	14 546	10.2	5.2	5.4	2.9	3.8	2 180	17.8	12.1	11.4	40.2	77.5	12.5	75.5
Wimauma CDP	1 701	7.1	4.7	2.9	2.4	1.7	140	13.6	6.4	13.6	25.8	77.6	–	75.7
Holmes County	9 193	14.5	9.0	6.0	4.3	3.2	2 289	32.1	27.7	19.0	31.9	75.2	12.1	71.5
Bonifay division	4 415	16.0	9.6	5.2	4.6	2.0	1 198	28.7	25.6	16.3	33.5	76.3	12.4	72.2
Bonifay city	1 486	15.5	10.6	5.9	5.4	2.2	454	29.1	25.3	19.2	27.7	74.9	–	71.4
Esto-Noma division	1 923	13.2	7.3	7.2	3.6	5.3	436	47.7	40.8	30.0	36.8	74.0	–	71.7
Esto town	160	18.8	11.9	5.6	5.6	2.5	52	48.1	48.1	25.0	13.3	70.8	–	63.6
Noma town	108	12.0	4.6	4.6	1.9	4.6	44	34.1	27.3	15.9	46.2	86.3	–	83.0
Holmes West division	2 855	13.1	9.0	6.4	4.4	3.7	655	27.9	22.7	16.8	25.5	74.3	18.1	70.3
Ponce de Leon town	247	17.8	12.6	4.9	4.9	–	66	25.8	18.2	16.7	29.5	72.4	–	68.1
Westville town	157	22.3	10.2	8.3	4.5	5.7	45	20.0	15.6	20.0	42.9	68.0	–	65.3
Indian River County	49 393	9.3	4.8	4.2	2.3	2.9	24 112	13.9	9.8	8.4	38.0	75.0	16.3	72.8
Fellsmere division	4 420	11.0	5.7	4.1	2.6	3.2	2 419	12.9	8.5	6.7	38.7	75.5	19.8	72.8
Fellsmere city	1 279	8.1	3.7	3.4	2.2	2.3	231	22.1	19.0	6.9	48.1	83.1	32.1	81.3
Sebastian city (pt.)	–	–	–	–	–	–	–	–	–	–	–	–	–	–
Vero Beach division	44 973	9.1	4.7	4.2	2.3	2.9	21 693	14.0	9.9	8.6	37.9	74.9	15.9	72.8
Florida Ridge CDP	6 678	9.0	3.4	2.4	1.3	1.8	2 967	13.7	8.4	7.9	46.1	78.5	42.9	76.0
Gifford CDP	3 436	13.3	8.3	9.9	4.9	7.5	706	25.5	21.0	16.9	30.2	81.3	22.2	77.1
Indian River Shores town	918	7.2	4.4	5.2	2.9	3.9	1 299	6.5	4.7	4.3	21.2	43.4	–	43.1
Orchid town	4	–	–	–	–	–	2	–	–	–	–	100.0	–	100.0
Roseland CDP	842	17.2	14.6	12.0	5.7	9.4	490	29.4	15.9	24.3	15.2	69.4	20.8	62.5
Sebastian city (pt.)	5 625	10.2	5.3	4.7	3.3	3.1	2 565	15.6	8.8	10.4	39.2	74.4	15.8	72.7
South Beach CDP	1 384	4.0	1.6	.4	.4	.4	1 048	7.7	4.3	5.0	29.1	53.1	–	52.4
Vero Beach city	9 687	9.5	5.2	4.0	2.6	2.0	5 115	15.7	12.0	9.8	36.3	74.1	6.4	72.2
Vero Beach South CDP	10 287	7.4	3.5	3.0	1.6	1.9	3 325	13.4	10.6	7.9	41.3	79.5	3.0	77.9
Wabasso CDP	630	12.4	7.3	13.8	.6	13.2	336	19.9	17.0	16.1	41.0	69.4	100.0	65.7
Jackson County	23 458	16.1	8.8	9.6	6.4	6.9	5 894	26.4	22.5	16.2	36.3	78.3	23.4	74.9
Alford division	1 759	15.7	9.7	9.8	5.9	6.9	416	30.5	29.6	15.9	28.3	76.5	10.7	72.5
Alford town	249	18.5	14.1	14.5	11.2	5.2	101	42.6	38.6	8.9	19.6	71.9	14.3	68.3
Campbellton division	1 029	16.6	8.8	7.4	6.0	4.5	239	22.6	17.2	15.5	42.1	78.9	22.6	76.0
Campbellton town	128	10.2	7.8	–	–	–	56	25.0	12.5	16.1	23.1	82.6	–	76.6
Jacob City city (pt.)	26	42.3	34.6	–	–	–	5	–	–	–	18.2	53.3	–	38.5

Table 7. **Disability Status: 1990**—Con.

[Data based on sample and subject to sampling variability, see text. For definitions of terms and meanings of symbols, see text]

State County County Subdivision Place	Civilian noninstitutionalized persons 16 to 64 years						Civilian noninstitutionalized persons 65 years and over				Percent in labor force of civilian noninstitutionalized persons 16 to 64 years with—			
		Percent with a work disability		Percent with a mobility or self-care limitation				Percent with a mobility or self-care limitation						
	Total	Total	Prevented from working	Total	Mobility limitation	Self-care limitation	Total	Total	Mobility limitation	Self-care limitation	A work disability	No work disability	A mobility limitation	No mobility limitation
Jackson County—Con.														
Cottondale division	1 821	15.1	7.9	5.4	2.9	4.4	411	42.6	41.1	23.6	38.2	75.5	9.6	71.7
Cottondale town	565	18.2	9.2	6.4	4.8	3.5	119	42.0	38.7	21.0	23.3	74.0	18.5	67.1
Jacob City city (pt.)	119	12.6	12.6	10.9	7.6	9.2	41	26.8	26.8	17.1	–	72.1	–	68.2
Cypress division	2 725	12.0	6.0	6.2	4.3	3.9	599	26.0	20.9	13.2	36.1	79.3	26.3	76.3
Grand Ridge town	333	10.2	7.5	11.1	5.7	7.2	102	30.4	23.5	16.7	26.5	71.9	47.4	68.5
Graceville division	2 489	10.6	7.4	5.2	4.3	2.7	818	23.8	20.7	16.1	27.0	76.6	–	74.5
Graceville city	1 439	10.2	7.6	6.5	4.9	3.6	450	21.3	15.6	16.2	25.2	73.3	–	71.9
Greenwood division	2 780	36.0	18.8	24.4	23.0	17.3	508	37.8	35.2	26.4	40.6	82.8	33.3	77.9
Greenwood town	242	11.6	7.4	1.2	–	1.2	101	17.8	17.8	7.9	25.0	86.9	–	79.8
Malone division	1 532	16.3	7.4	18.5	2.5	17.6	470	29.8	21.1	20.4	44.0	73.1	51.3	68.8
Bascom town	28	–	–	46.4	–	46.4	15	33.3	20.0	13.3	–	100.0	–	100.0
Malone town	444	14.2	7.4	9.9	4.5	7.7	145	33.1	24.8	17.9	34.9	81.1	20.0	77.1
Marianna division	6 887	12.9	6.9	7.3	4.0	5.6	1 832	20.0	16.5	13.8	35.7	79.6	20.1	76.2
Marianna city	3 276	14.1	7.9	8.2	4.6	5.7	1 095	22.5	20.9	14.7	32.5	75.0	31.3	70.9
Sneads division	2 436	13.3	7.7	6.0	4.8	2.3	601	24.6	20.1	10.5	29.0	77.7	4.2	74.6
Sneads town	1 104	13.9	7.2	4.3	3.8	1.4	276	25.0	22.5	9.1	41.8	75.0	11.9	72.7
Jefferson County	6 639	12.2	8.3	6.9	3.0	5.4	1 509	29.0	23.7	18.0	25.0	78.4	12.1	73.7
Monticello division	4 363	11.8	8.2	6.9	3.1	5.4	1 069	26.8	24.7	15.2	22.3	77.1	13.9	72.4
Monticello city	1 333	9.6	7.1	7.9	1.7	7.9	389	17.7	14.1	12.1	26.6	80.2	36.4	75.7
Wacissa division	2 276	12.8	8.4	6.9	2.7	5.4	440	34.1	21.1	24.8	29.8	80.9	8.2	76.2
Lafayette County	2 992	11.0	7.0	8.2	3.2	5.8	600	20.5	14.8	13.0	32.5	76.9	24.0	73.7
Day division	486	10.1	2.3	7.2	5.6	1.6	143	18.2	12.6	14.7	67.3	84.0	59.3	83.7
Mayo division	2 506	11.2	7.9	8.4	2.8	6.6	457	21.2	15.5	12.5	26.4	75.6	10.1	71.8
Mayo town	565	9.6	7.4	6.4	2.3	5.3	120	23.3	20.0	10.0	18.5	74.2	–	70.5
Lake County	82 819	10.7	5.8	5.0	2.8	3.3	40 847	14.7	11.5	8.2	34.4	74.5	16.9	71.7
Clermont division	9 842	8.3	4.0	3.7	1.5	3.1	2 640	16.7	13.3	10.2	38.8	79.6	15.0	77.1
Clermont city	3 917	8.3	4.4	5.6	1.0	5.6	1 405	16.7	11.2	11.7	33.9	80.5	25.6	77.2
Minneola city	958	7.9	3.4	2.0	1.7	.9	196	16.8	15.3	5.6	51.3	81.9	18.8	80.5
Montverde town	653	6.1	2.9	2.1	.8	1.4	122	12.3	12.3	9.8	42.5	70.3	–	69.1
Eustis division	8 928	9.2	5.2	3.6	2.0	1.9	4 640	16.6	13.2	9.4	31.4	76.4	21.7	73.3
Eustis city (pt.)	6 426	10.5	6.2	3.3	1.8	1.8	3 511	18.2	14.5	10.2	29.3	76.9	22.6	72.8
Mount Dora city (pt.)	12	–	–	–	–	–	–	–	–	–	–	100.0	–	100.0
Fruitland Park-Lady Lake division	10 159	10.8	6.6	5.1	3.5	2.9	6 576	8.4	6.1	5.1	23.3	63.3	9.9	60.8
Fruitland Park city (pt.)	1 578	9.9	6.7	7.4	5.3	2.7	451	12.9	8.6	6.4	32.5	79.3	29.8	77.2
Lady Lake town	3 735	13.7	8.2	5.2	3.3	3.3	3 643	6.6	3.9	4.0	17.2	45.6	–	43.1
Groveland-Mascotte division	5 658	11.3	6.2	6.4	2.6	4.5	1 254	16.4	13.2	9.8	32.5	76.8	15.4	73.4
Groveland city	1 358	11.6	7.4	7.2	3.4	5.4	295	20.3	17.3	9.8	28.5	76.8	23.9	72.9
Mascotte city	1 083	9.5	4.8	2.2	2.2	.6	140	18.6	15.7	10.0	43.7	78.0	16.7	76.0
Howey-in-the-Hills-Okahumpka division	2 826	11.5	5.6	3.2	2.2	1.9	2 827	9.3	7.8	4.1	35.3	69.8	37.7	66.4
Hawthorne CDP	189	9.0	9.0	–	–	–	1 643	10.2	8.8	4.9	–	31.4	–	28.6
Howey-in-the-Hills town	403	6.5	2.2	5.5	1.7	3.7	190	12.6	12.6	3.2	50.0	78.2	–	77.8
Yalaha CDP	702	11.1	6.0	3.0	1.4	1.9	342	13.7	11.7	3.5	37.2	61.5	–	59.7
Leesburg division	10 496	11.5	6.8	6.6	3.8	4.6	4 688	20.2	16.5	10.4	31.6	77.7	21.0	74.5
Fruitland Park city (pt.)	47	21.3	21.3	–	–	–	–	–	–	–	–	100.0	–	78.7
Leesburg city (pt.)	8 018	12.2	6.9	6.5	4.2	4.5	3 385	23.0	18.6	11.9	34.2	79.7	25.2	76.3
Leesburg East division	7 447	11.6	8.0	4.4	3.0	2.2	6 094	11.6	8.8	6.5	18.2	70.5	8.4	66.1
Bassville Park CDP	1 488	17.5	12.8	5.5	5.5	1.3	817	14.8	12.9	11.6	19.5	79.7	12.2	72.5
Leesburg city (pt.)	117	7.7	7.7	–	–	–	5	100.0	100.0	–	–	84.3	–	77.8
Mid Florida Lakes CDP	854	7.4	4.9	1.4	–	1.4	1 761	9.1	5.2	6.2	17.5	61.9	–	58.7
Silver Lake CDP	1 001	8.1	4.5	1.4	1.4	–	308	8.8	4.2	4.5	35.8	84.3	–	81.6
Sunnyside CDP	628	8.1	4.1	1.3	–	1.3	162	8.0	4.3	3.7	49.0	83.9	–	81.1
Tavares city (pt.)	–	–	–	–	–	–	–	–	–	–	–	–	–	–
Mount Dora division	9 801	10.4	5.0	5.9	3.6	3.9	4 036	20.7	16.9	11.4	45.5	78.2	18.1	76.8
Eustis city (pt.)	–	–	–	–	–	–	–	–	–	–	–	–	–	–
Mount Dora city (pt.)	3 848	8.9	4.9	4.8	2.6	3.3	1 739	20.0	16.9	11.8	31.7	78.5	16.2	75.9
Mount Plymouth CDP	1 189	9.3	5.0	5.1	3.4	1.8	355	11.0	5.6	8.2	45.9	83.2	–	82.5
Oakland Park CDP	883	6.6	4.6	3.6	3.6	1.9	568	20.1	16.9	8.1	29.3	69.5	–	69.3
Tavares division	6 990	11.5	5.3	5.3	2.9	3.8	4 597	13.1	9.4	7.5	32.0	72.0	7.8	69.2
Astatula town	584	9.4	3.9	6.8	1.9	5.3	187	19.8	14.4	10.7	32.7	78.4	27.3	75.0
Eustis city (pt.)	40	27.5	27.5	27.5	–	27.5	17	100.0	–	100.0	–	100.0	–	72.5
Mount Dora city (pt.)	–	–	–	–	–	–	–	–	–	–	–	–	–	–
Tavares city (pt.)	3 449	14.6	7.0	6.7	4.2	4.8	2 860	13.4	10.4	6.8	30.1	70.8	9.0	67.3
Umatilla division	10 672	12.0	5.1	4.7	2.2	3.0	3 495	19.1	15.1	10.9	50.1	76.6	27.6	74.5
Astor CDP	666	15.8	8.7	2.9	2.9	1.4	367	24.8	15.3	19.1	44.8	86.6	–	82.4
Eustis city (pt.)	75	17.3	17.3	–	–	–	23	–	–	–	–	41.9	–	34.7
Umatilla city	1 425	11.2	6.9	6.5	1.8	5.3	491	22.0	18.1	9.2	32.1	79.9	–	76.0
Lee County	191 347	9.5	4.8	4.5	2.3	3.2	81 385	14.4	10.5	8.5	40.9	78.3	25.9	75.9
Boca Grande division	615	3.4	–	4.7	–	4.7	197	–	–	–	61.9	67.7	–	67.5
Bonita Springs division	22 398	9.1	5.0	3.6	2.4	2.1	8 561	16.1	11.6	9.0	34.5	79.0	15.6	76.4
Bonita Springs CDP	7 673	10.8	5.9	4.9	3.2	2.6	3 849	14.6	12.0	7.0	38.2	80.8	14.7	78.2
Estero CDP	1 703	13.4	7.5	3.2	2.1	2.2	1 279	19.9	13.7	11.4	13.6	59.1	27.8	53.6
Forest Island Park CDP (pt.)	2 596	7.1	4.5	1.6	1.2	1.0	982	8.5	2.2	6.2	21.2	77.9	–	74.8
San Carlos Park CDP	7 693	6.7	3.1	2.6	1.7	1.8	1 115	27.8	20.6	16.6	46.9	85.8	22.8	84.2
Cape Coral division	49 327	8.6	4.4	4.1	2.1	2.8	19 871	11.8	8.3	7.2	40.1	77.0	31.3	74.8
Cape Coral city (pt.)	43 811	8.4	4.2	3.8	2.0	2.6	16 059	12.3	8.6	7.5	41.5	78.1	30.4	75.9
Fort Myers city (pt.)	–	–	–	–	–	–	–	–	–	–	–	–	–	–
Lochmoor Waterway Estates CDP (pt.)	2 435	7.9	3.9	4.3	3.2	3.2	833	13.2	13.2	6.5	36.3	79.5	35.9	77.4
North Fort Myers CDP (pt.)	2 397	13.0	7.2	8.9	3.3	7.2	2 721	8.3	5.3	5.5	26.9	55.7	43.0	52.2
Estero Island division	4 052	6.6	3.8	4.5	1.3	3.7	3 089	9.0	7.3	5.7	38.4	67.4	15.7	66.2
Fort Myers Beach CDP (pt.)	3 602	7.0	3.8	4.9	1.2	4.2	2 649	9.3	7.4	5.5	40.9	70.2	19.0	68.8
Fort Myers division	67 115	9.5	4.7	4.7	2.4	3.4	25 320	16.3	12.7	9.1	43.6	80.8	25.0	78.5
Cypress Lake CDP	5 849	7.7	3.7	2.3	.9	1.6	3 196	12.4	9.3	6.3	44.4	84.4	21.8	81.9
Forest Island Park CDP (pt.)	407	8.8	4.4	–	–	–	1 378	11.4	6.5	6.9	25.0	34.8	–	33.9
Fort Myers city (pt.)	26 485	10.8	5.1	6.1	2.8	4.8	6 858	22.0	16.9	12.7	48.5	83.0	25.8	80.8
Fort Myers Beach CDP (pt.)	1 410	11.2	8.7	5.0	3.8	1.2	1 015	24.2	19.4	12.5	22.8	70.4	–	67.6
Iona CDP	5 427	8.2	4.7	3.4	2.4	2.2	3 181	11.6	10.5	6.2	32.6	74.1	32.8	71.7
McGregor CDP	4 002	7.3	4.1	3.7	1.9	2.9	1 624	17.5	14.2	12.3	33.9	74.7	47.4	72.2
Morse Shores CDP (pt.)	2 079	10.5	5.1	3.1	1.7	2.3	780	12.1	9.5	7.8	51.6	86.8	20.0	84.1
Page Park-Pine Manor CDP	3 263	9.5	4.1	2.2	1.8	.8	394	19.5	19.5	9.9	51.4	83.6	25.9	81.5
Punta Rassa CDP	284	6.0	3.5	5.6	3.5	2.1	965	7.8	7.8	1.8	41.2	93.3	–	93.4
Tice CDP	2 357	13.8	6.8	5.9	2.8	3.7	687	26.5	15.3	15.9	42.0	83.9	41.5	79.1
Villas CDP	6 164	5.3	2.1	2.9	1.2	2.2	2 477	12.3	9.0	7.5	36.3	83.2	26.4	81.4
Whiskey Creek CDP	2 727	6.0	1.8	.8	.6	.3	1 565	8.2	7.7	3.6	59.8	70.2	–	69.9
Fort Myers Shores division	6 817	9.0	3.8	4.0	2.1	2.6	2 003	16.5	10.9	12.7	45.2	82.3	31.0	80.0
Alva CDP	490	19.0	11.0	8.4	5.5	2.9	323	16.1	8.7	13.3	35.5	75.8	–	72.1
Fort Myers Shores CDP	3 396	8.7	3.3	3.5	2.1	2.1	719	15.9	14.9	10.0	47.1	85.6	42.3	83.1
Morse Shores CDP (pt.)	16	–	–	–	–	–	369	25.2	12.2	22.5	–	56.3	–	56.3

Table 7. **Disability Status: 1990**—Con.

[Data based on sample and subject to sampling variability, see text. For definitions of terms and meanings of symbols, see text]

State County County Subdivision Place	Civilian noninstitutionalized persons 16 to 64 years						Civilian noninstitutionalized persons 65 years and over				Percent in labor force of civilian noninstitutionalized persons 16 to 64 years with—			
		Percent with a work disability		Percent with a mobility or self-care limitation				Percent with a mobility or self-care limitation						
	Total	Total	Prevented from working	Total	Mobility limitation	Self-care limitation	Total	Total	Mobility limitation	Self-care limitation	A work disability	No work disability	A mobility limitation	No mobility limitation
Lee County—Con.														
Lehigh Acres division	16 546	9.8	4.7	5.5	1.7	4.5	7 288	15.7	10.2	9.9	42.0	79.3	32.3	76.4
Fort Myers city (pt.)	81	18.5	–	8.6	8.6	8.6	–	–	–	–	100.0	89.4	100.0	90.5
Lehigh Acres CDP	6 325	12.5	7.2	6.7	2.7	5.2	5 340	15.0	10.7	9.1	34.8	76.1	23.8	72.2
North Fort Myers division	17 034	13.0	6.7	5.4	3.4	3.8	10 544	15.0	10.6	8.5	38.0	75.5	28.7	72.1
Cape Coral city (pt.)	–	–	–	–	–	–	–	–	–	–	–	–	–	–
Fort Myers city (pt.)	73	16.4	–	–	–	–	10	–	–	–	–	83.6	–	69.9
Lochmoor Waterway Estates CDP (pt.)	51	–	–	–	–	–	54	20.4	11.1	9.3	–	54.9	–	54.9
North Fort Myers CDP (pt.)	11 698	12.7	6.7	5.6	3.2	3.9	9 623	14.6	10.2	8.6	36.7	74.4	25.0	71.1
Suncoast Estates CDP	2 851	16.7	9.0	6.6	4.5	5.0	508	22.2	17.3	11.4	37.3	73.9	26.0	69.7
Pine Island division	3 913	16.1	8.6	6.2	3.6	4.0	2 611	13.5	8.3	10.2	35.6	66.3	5.0	63.4
St. James City CDP	830	21.0	11.1	4.0	4.0	1.9	964	8.5	5.4	5.6	43.1	43.3	21.2	44.2
Sanibel Island division	3 530	5.0	1.5	2.2	1.1	1.6	1 901	13.0	11.0	4.6	65.0	73.0	35.9	73.0
Sanibel city	3 143	5.2	1.7	2.4	1.2	1.8	1 800	13.7	11.6	4.9	62.4	72.6	35.9	72.5
Leon County	135 620	5.5	2.1	3.2	1.6	2.3	15 039	19.7	15.7	11.4	52.7	79.4	39.9	78.5
Tallahassee division	90 790	5.6	2.1	3.6	1.7	2.7	10 204	20.6	15.6	12.1	51.2	76.4	36.6	75.7
Tallahassee city (pt.)	78 426	5.6	2.1	3.6	1.6	2.7	8 842	20.2	15.0	12.4	51.8	74.6	38.5	73.9
Tallahassee East division	10 425	4.2	1.9	2.8	1.4	2.1	1 407	23.8	21.1	14.7	49.9	86.7	52.7	85.6
Tallahassee city (pt.)	1 927	4.2	1.5	1.5	.8	.7	230	20.4	20.4	14.8	52.5	89.4	–	88.6
Tallahassee Northeast division	17 452	3.9	1.4	1.3	.9	.8	1 737	10.7	10.2	7.4	56.5	85.1	58.8	84.2
Tallahassee city (pt.)	9 685	3.7	1.4	1.3	.8	.9	1 160	11.2	11.2	7.6	55.2	84.8	45.3	84.0
Tallahassee Northwest division	5 498	6.2	1.3	2.4	.6	1.9	420	16.2	14.3	7.6	66.2	85.9	51.4	84.9
Tallahassee city (pt.)	74	–	–	–	–	–	–	–	–	–	–	100.0	–	100.0
Tallahassee Southeast division	6 154	7.1	2.5	2.6	1.5	1.5	629	23.4	21.5	7.9	58.0	86.2	60.0	84.6
Tallahassee city (pt.)	298	16.8	6.4	10.1	8.4	5.7	60	25.0	25.0	6.7	62.0	82.3	52.0	81.3
Woodville CDP	1 748	9.0	2.1	3.7	1.9	2.5	270	14.8	14.8	4.4	69.6	84.0	61.8	83.1
Tallahassee Southwest division	5 301	9.1	3.1	3.4	2.2	2.3	642	19.5	15.4	9.3	51.4	82.7	23.3	81.1
Tallahassee city (pt.)	17	–	–	–	–	–	–	–	–	–	–	100.0	–	100.0
Levy County	15 178	16.2	9.2	6.7	4.3	4.5	4 700	23.2	18.6	13.9	31.4	72.4	12.9	68.1
Cedar Key-Yankeetown division	2 926	19.3	10.8	9.4	5.6	6.6	1 201	22.4	15.8	14.2	32.2	69.7	22.1	64.9
Cedar Key city	422	18.0	9.2	5.0	4.5	2.1	139	22.3	17.3	12.9	44.7	74.0	36.8	70.2
Inglis town	689	18.0	12.2	9.1	6.5	6.0	331	26.9	20.8	12.7	22.6	64.4	4.4	60.6
Otter Creek town (pt.)	78	20.5	11.5	6.4	3.8	2.6	29	10.3	10.3	10.3	31.3	69.4	–	64.0
Yankeetown town	339	17.4	12.7	10.9	3.2	9.1	223	23.8	14.3	14.8	20.3	69.6	27.3	62.2
Chiefland division	4 866	15.7	10.3	5.8	5.0	3.1	1 544	23.8	20.6	12.9	23.5	72.8	6.2	68.2
Chiefland city	1 067	19.3	13.6	5.8	4.9	3.8	303	35.0	31.0	16.8	19.9	75.3	11.5	67.3
Fanning Springs city (pt.)	121	18.2	9.1	7.4	5.8	4.1	65	15.4	10.8	7.7	18.2	68.7	–	63.2
Otter Creek town (pt.)	–	–	–	–	–	–	–	–	–	–	–	–	–	–
Williston-Bronson division	7 386	15.3	7.8	6.3	3.4	4.6	1 955	23.3	18.7	14.5	36.4	73.1	13.5	69.4
Bronson town	499	12.4	7.0	5.2	2.4	4.2	116	25.9	22.4	12.1	40.3	71.9	–	69.6
Williston city	1 138	12.3	4.3	5.4	1.9	4.1	329	33.1	26.7	27.7	55.0	78.8	–	77.3
Liberty County	2 798	14.6	9.8	13.3	6.3	11.2	569	42.2	35.3	28.8	28.9	79.5	10.2	76.3
East Liberty division	945	18.6	14.2	13.0	9.5	10.8	126	38.9	38.9	23.8	19.3	79.7	11.1	74.5
West Liberty division	1 853	12.5	7.6	13.4	4.7	11.3	443	43.1	34.3	30.2	36.2	79.5	9.2	77.2
Bristol city	561	15.7	7.8	9.1	5.2	7.0	139	53.2	48.9	29.5	42.0	77.2	20.7	74.4
Madison County	8 962	11.8	6.6	6.7	2.8	5.1	2 250	32.7	23.1	20.9	33.9	75.2	11.4	72.1
Greenville division	1 672	10.2	7.6	8.4	4.7	5.4	562	29.5	21.7	17.4	25.7	71.7	14.1	69.6
Greenville town	427	13.3	10.3	10.5	6.8	5.6	152	26.3	20.4	14.5	22.8	69.5	6.9	67.3
Madison division	7 290	12.2	6.3	6.3	2.4	5.0	1 688	33.7	23.5	22.1	35.5	76.0	10.2	72.6
Lee town	201	15.9	12.9	9.5	7.0	5.0	32	56.3	50.0	31.3	18.8	66.9	–	63.6
Madison city	1 853	14.6	6.9	4.9	3.0	3.1	592	40.9	30.1	29.9	28.1	68.6	–	64.7
Manatee County	114 578	9.4	4.6	4.7	2.4	3.4	57 565	15.2	10.9	8.8	41.8	79.4	16.5	77.3
Bradenton division	91 698	9.5	4.6	4.7	2.4	3.3	49 427	15.0	10.7	8.6	42.8	79.5	16.2	77.4
Anna Maria city	967	7.8	2.9	3.0	1.1	2.2	553	16.5	12.8	9.6	53.3	75.0	18.2	74.0
Bayshore Gardens CDP	8 806	8.9	3.5	3.5	1.7	2.3	5 665	14.6	9.4	7.9	44.7	84.3	13.9	81.9
Bradenton city (pt.)	21 902	9.7	4.4	4.8	2.7	3.4	10 467	15.9	12.2	8.7	44.1	81.3	21.2	79.2
Bradenton Beach city	1 125	6.6	2.4	2.0	.8	1.8	342	10.8	10.8	5.8	60.8	83.3	22.2	82.3
Cortez CDP	2 037	10.9	6.6	8.1	5.0	5.1	2 131	12.7	8.1	7.1	26.0	61.6	–	60.8
Ellenton CDP	1 306	8.5	5.1	4.4	4.0	3.6	927	19.2	16.8	8.8	40.5	79.8	–	79.7
Holmes Beach city	2 621	3.5	.8	1.5	.6	1.2	1 637	11.9	9.7	4.7	44.1	73.2	47.1	72.3
Longboat Key town (pt.)	1 062	4.0	3.1	2.5	.9	1.6	1 354	12.6	10.3	7.5	21.4	59.7	–	58.7
Samoset CDP	1 948	18.9	9.4	15.3	3.5	13.7	282	25.9	13.5	13.5	45.9	88.2	34.8	81.9
South Bradenton CDP	10 525	11.0	5.4	4.7	2.4	3.1	7 062	18.6	12.6	11.2	43.3	82.6	19.1	79.7
West Bradenton CDP	2 747	8.1	3.8	3.1	1.2	2.7	877	20.2	14.6	12.4	45.9	80.2	–	78.3
West Samoset CDP	2 129	13.3	6.9	4.1	2.0	2.9	551	35.0	25.4	16.5	45.2	88.9	20.9	84.4
Whitfield CDP	1 884	7.3	3.4	2.7	1.5	1.5	796	14.6	11.1	9.0	48.6	80.5	31.0	78.9
Myakka division	8 040	8.1	4.7	3.6	2.4	2.5	2 028	13.3	8.4	8.0	34.0	81.1	18.1	78.7
Bradenton city (pt.)	1 308	5.9	3.4	1.7	1.1	.5	812	11.3	8.0	9.1	42.9	84.6	–	83.1
Palmetto division	11 986	10.4	5.8	6.5	2.9	5.1	5 420	17.8	13.6	11.7	36.6	78.6	16.7	75.9
Memphis CDP	3 963	10.2	6.6	6.3	2.4	5.8	1 068	23.5	17.7	14.5	29.8	80.9	9.6	77.3
Palmetto city	4 930	9.4	4.7	6.9	3.4	4.8	2 087	17.7	13.7	12.7	39.5	82.0	18.9	80.1
Parrish division	2 854	5.5	1.9	2.3	1.3	1.4	690	13.6	12.9	6.5	62.0	76.1	27.0	76.0
Marion County	110 569	12.7	7.3	5.7	3.5	3.7	42 266	16.6	12.6	9.8	33.5	74.4	14.8	71.1
Belleview division	23 443	13.5	8.1	5.7	3.5	3.6	10 503	16.1	12.2	9.2	29.6	70.7	7.1	67.2
Belleview city	1 308	12.2	6.1	6.3	5.0	4.1	821	17.1	12.5	9.0	35.0	79.7	–	78.2
Silver Springs Shores CDP (pt.)	–	–	–	–	–	–	–	–	–	–	–	–	–	–
Dunnellon division	3 540	15.1	10.7	6.8	4.9	4.7	2 595	15.5	12.0	9.7	23.8	63.9	17.9	59.9
Dunnellon city	828	13.2	8.7	4.0	2.3	3.1	534	24.9	20.6	16.3	24.8	74.7	21.1	69.2
East Marion division	8 764	18.8	11.9	6.5	4.9	3.7	3 843	13.3	9.4	8.4	28.0	70.6	25.4	64.5
Fellowship division	5 934	14.5	8.6	5.3	3.3	3.4	4 044	11.1	7.6	7.2	32.6	68.4	7.6	65.1
Fort McCoy-Anthony division	6 576	13.8	8.9	7.0	4.2	3.8	1 602	22.0	18.8	12.7	29.0	74.9	10.4	71.1
Ocala division	55 712	10.9	5.6	5.3	3.1	3.7	18 133	17.5	13.5	9.9	38.9	77.3	18.7	74.9
Ocala city	23 985	12.4	6.6	5.8	3.9	4.0	8 173	18.5	15.0	10.4	38.9	78.0	23.4	75.2
Silver Springs Shores CDP (pt.)	3 228	12.5	6.8	7.9	3.3	5.6	2 035	13.1	8.1	7.6	29.0	69.0	9.3	65.9
Reddick-McIntosh division	6 600	13.6	7.5	6.0	3.3	4.2	1 546	29.4	21.5	20.3	31.2	77.1	2.3	73.2
McIntosh town	223	8.5	7.2	9.4	3.6	9.4	159	25.8	13.8	15.7	10.5	77.0	–	74.0
Reddick town	314	14.6	11.5	9.9	6.7	5.4	47	29.8	29.8	17.0	15.2	73.5	9.5	68.9
Martin County	55 340	7.6	3.2	3.8	1.9	2.6	27 265	14.9	10.4	9.2	46.2	75.7	24.0	74.4
Indiantown division	6 710	7.2	2.9	4.6	1.7	3.5	1 246	20.4	18.4	7.5	45.1	76.9	11.6	75.7
Indiantown CDP	2 935	7.5	3.6	6.8	2.6	5.1	495	21.2	19.4	5.1	43.0	77.3	16.9	76.3
Port Salerno-Hobe Sound division	25 076	8.2	3.1	3.5	1.9	2.4	13 895	14.1	9.8	8.4	51.8	75.4	31.8	74.2
Hobe Sound CDP	5 961	9.9	4.1	4.4	2.1	2.8	3 467	13.7	8.5	9.3	50.8	75.6	23.6	74.2
Jupiter Island town	280	3.9	1.1	1.4	1.4	1.4	238	13.9	10.9	13.0	36.4	53.2	100.0	51.8
Palm City CDP (pt.)	–	–	–	–	–	–	–	–	–	–	–	–	–	–
Port Salerno CDP	4 577	10.0	4.3	3.9	2.9	2.2	1 779	11.0	7.6	7.1	44.5	81.8	34.6	79.3
Stuart city (pt.)	1 056	11.1	3.4	2.5	1.2	2.5	1 041	16.4	10.9	8.6	59.8	78.5	100.0	76.1

Table 7. **Disability Status: 1990**—Con.

[Data based on sample and subject to sampling variability, see text. For definitions of terms and meanings of symbols, see text]

State County County Subdivision Place	Civilian noninstitutionalized persons 16 to 64 years						Civilian noninstitutionalized persons 65 years and over				Percent in labor force of civilian noninstitutionalized persons 16 to 64 years with—			
		Percent with a work disability		Percent with a mobility or self-care limitation				Percent with a mobility or self-care limitation						
	Total	Total	Prevented from working	Total	Mobility limitation	Self-care limitation	Total	Total	Mobility limitation	Self-care limitation	A work disability	No work disability	A mobility limitation	No mobility limitation
Martin County—Con.														
Stuart division	23 554	6.9	3.3	3.8	2.0	2.7	12 124	15.2	10.2	10.2	39.5	75.6	19.1	74.2
Jensen Beach CDP	5 633	7.3	3.5	3.1	1.4	2.5	2 611	16.9	11.8	13.4	40.8	79.8	15.6	77.8
North River Shores CDP	1 664	4.0	2.0	2.6	.5	2.1	1 095	7.9	6.1	4.5	48.5	75.0	–	74.3
Ocean Breeze Park town	142	12.0	7.0	4.9	4.9	–	388	22.9	14.4	13.1	41.2	28.8	–	31.9
Palm City CDP (pt.)	2 525	8.2	3.8	3.3	2.9	1.1	601	3.0	1.3	1.7	48.3	77.4	20.5	76.6
Rio CDP	644	6.1	2.6	5.1	1.2	3.9	244	15.2	8.2	11.9	56.4	77.0	–	76.7
Sewall's Point town	1 019	3.9	1.2	2.5	1.9	1.7	300	8.3	6.0	5.3	52.5	68.6	31.6	68.7
Stuart city (pt.)	4 912	7.7	4.4	5.4	3.5	3.6	2 819	22.2	15.9	13.9	32.7	82.0	18.6	80.4
Monroe County	50 273	8.5	3.8	3.3	1.9	2.3	12 047	15.9	11.7	9.8	46.8	79.1	21.0	77.4
Cape Sable division	213	16.0	16.0	23.0	–	23.0	46	–	–	–	–	100.0	–	84.0
Key West division	20 117	7.9	3.5	3.2	1.7	2.3	3 439	23.5	17.5	14.1	50.2	84.6	17.1	83.0
Big Coppitt Key CDP	1 706	7.0	2.2	.8	.4	.4	241	9.5	6.2	3.3	68.9	84.6	–	83.8
Key West city	15 328	7.5	3.3	2.9	1.6	2.0	2 758	24.4	18.0	15.0	50.2	84.2	14.2	82.8
Stock Island CDP	2 344	10.9	6.1	6.9	3.2	5.2	311	33.1	26.0	19.3	41.0	88.6	9.5	85.9
Lower Keys division	6 822	8.2	3.5	2.1	1.4	1.3	1 856	17.1	13.3	10.5	43.5	72.2	–	70.8
Big Pine Key CDP	2 768	12.4	5.6	2.0	1.7	.8	730	19.0	11.0	14.1	39.9	72.3	–	69.5
Cudjoe Key CDP	973	4.9	2.9	3.8	.7	3.1	509	7.5	5.9	5.5	20.8	69.1	–	67.2
Middle Keys division	8 353	8.8	4.1	3.8	2.3	2.7	2 519	11.3	9.1	7.2	43.6	72.1	28.2	70.6
Key Colony Beach city	532	4.7	2.3	.8	.8	–	371	3.8	3.0	1.3	28.0	66.3	–	65.0
Layton city	150	6.0	4.0	6.7	2.7	4.0	25	16.0	8.0	16.0	33.3	79.4	–	78.8
Marathon CDP	5 773	8.7	3.2	4.1	2.4	2.6	1 508	13.6	11.3	8.0	50.7	73.9	38.4	72.7
Upper Keys division	14 768	9.2	3.9	3.5	2.2	2.2	4 187	12.0	8.0	7.5	47.2	78.5	27.1	76.7
Islamorada CDP	896	6.3	1.7	1.1	–	1.1	248	14.9	8.1	9.7	58.9	87.0	–	85.3
Key Largo CDP	7 666	11.3	5.2	4.7	3.3	2.7	2 025	14.4	10.5	8.4	43.2	78.4	23.5	76.2
North Key Largo CDP	768	5.7	–	2.1	1.0	1.0	606	7.4	2.6	6.1	100.0	68.5	100.0	70.0
Plantation Key CDP	3 046	7.1	2.8	.8	.5	.3	655	12.4	9.3	6.4	50.9	80.1	–	78.4
Tavernier CDP	1 578	6.0	2.9	3.9	2.0	2.4	428	10.0	4.9	8.4	52.1	81.7	29.0	81.0
Nassau County	28 364	10.9	4.9	5.1	2.4	3.9	4 386	26.9	21.3	14.3	44.0	77.5	22.0	75.1
Callahan-Hilliard division	11 086	13.8	6.8	5.1	2.6	3.8	1 581	34.9	27.5	19.9	41.9	75.8	19.4	72.5
Callahan town	535	10.7	8.4	8.2	3.7	5.6	174	27.6	24.1	10.9	15.8	76.8	10.0	72.6
Hilliard town	1 057	17.4	7.9	6.2	4.4	2.6	203	25.1	23.2	10.3	44.6	75.5	21.3	72.4
Nassau Village-Ratliff CDP	2 713	12.8	6.0	3.8	1.6	2.9	242	46.7	41.7	24.0	49.7	79.5	–	77.0
Fernandina Beach division	9 276	6.9	3.2	3.0	1.4	2.3	2 000	20.1	15.3	10.1	44.1	79.7	19.1	78.0
Fernandina Beach city	5 479	7.8	3.7	4.1	1.6	3.1	1 211	23.9	17.5	13.5	42.3	79.7	18.6	77.7
Yulee division	8 002	11.4	4.4	7.4	3.2	6.0	805	28.1	24.2	14.0	47.7	77.2	26.4	75.4
Yulee CDP	4 599	9.6	4.1	8.4	3.3	7.3	423	24.8	18.7	13.5	47.7	79.7	29.1	78.3
Okaloosa County	82 140	9.4	4.1	3.3	2.0	2.0	12 580	17.9	15.2	8.8	43.6	77.4	21.1	75.3
Baker division	3 276	14.2	7.7	5.6	2.9	4.3	694	27.2	23.9	16.4	31.0	74.4	29.2	69.4
Crestview division	12 807	13.8	8.0	5.2	3.5	2.9	1 945	28.2	23.4	14.9	32.8	75.8	17.6	71.7
Crestview city	5 564	15.1	8.6	4.7	2.8	3.5	1 040	29.3	25.1	17.1	32.3	77.1	18.7	71.8
Eglin division	3 061	2.2	.6	1.6	.2	1.4	10	–	–	–	34.3	57.5	–	57.1
Eglin AFB CDP	2 735	2.3	.6	1.6	.3	1.4	4	–	–	–	29.0	57.2	–	56.7
Fort Walton Beach city (pt.)	–	–	–	–	–	–	–	–	–	–	–	–	–	–
Niceville city (pt.)	–	–	–	–	–	–	–	–	–	–	–	–	–	–
Fort Walton Beach division	46 958	8.7	3.4	3.0	1.8	1.8	7 433	14.9	13.1	6.8	48.1	80.6	25.3	78.8
Cinco Bayou town	207	9.7	6.3	5.8	3.4	4.3	63	17.5	11.1	14.3	35.0	88.2	42.9	84.5
Destin city	5 268	6.6	3.5	3.7	2.2	2.0	1 068	14.9	12.2	7.0	43.0	81.9	31.6	80.3
Fort Walton Beach city (pt.)	13 259	9.0	4.1	4.1	2.5	2.4	2 282	17.0	14.5	7.7	39.8	80.2	18.9	78.0
Lake Lorraine CDP	4 079	7.7	2.7	1.8	1.0	1.0	470	16.6	16.6	13.2	56.0	81.3	33.3	79.8
Mary Esther city	2 690	8.7	1.3	2.2	.7	1.5	304	12.2	12.2	–	62.6	81.7	26.3	80.4
Ocean City CDP	3 485	10.9	4.6	3.4	1.5	3.0	632	5.4	5.4	2.2	39.5	84.9	42.6	80.5
Shalimar town	235	2.6	1.7	–	–	–	47	14.9	14.9	4.3	33.3	78.6	–	77.4
Wright CDP	11 560	9.4	3.8	2.8	2.0	1.5	1 327	20.7	18.4	8.1	51.5	81.5	24.5	79.8
Laurel Hill division	998	13.6	7.8	2.5	2.2	2.3	249	16.1	12.9	8.8	38.2	69.1	–	66.4
Laurel Hill city	310	18.7	11.0	2.6	1.6	2.6	107	15.0	15.0	13.1	31.0	68.3	–	62.3
Niceville-Valparaiso division	15 040	8.3	2.7	2.6	1.4	1.8	2 249	16.5	12.4	7.7	50.3	74.2	11.3	73.1
Niceville city (pt.)	6 398	10.1	3.9	3.7	2.3	2.3	843	22.1	15.8	11.5	47.6	77.8	–	76.5
Valparaiso city	2 511	9.6	.8	1.8	.9	.9	494	12.3	8.3	4.0	71.4	77.0	63.6	76.5
Okeechobee County	17 248	12.8	7.5	8.6	3.9	6.3	4 743	23.2	17.7	13.9	31.2	76.7	16.5	73.1
North Okeechobee division	2 894	14.7	8.8	6.3	4.4	3.1	380	24.2	12.4	17.1	36.3	77.1	9.5	73.9
Okeechobee division	14 354	12.4	7.3	9.0	3.9	7.0	4 363	23.1	18.2	13.6	29.9	76.6	18.1	73.0
Cypress Quarters CDP	829	16.5	13.8	38.1	7.6	36.1	118	28.0	20.3	20.3	16.8	71.2	11.1	66.4
Okeechobee city	2 696	12.5	5.2	5.0	4.4	1.8	761	18.5	15.6	7.9	42.0	77.5	31.1	75.0
Taylor Creek CDP	2 165	12.7	8.5	9.2	4.8	7.5	1 391	18.1	13.4	10.5	28.0	71.1	14.6	68.2
Orange County	443 692	7.6	3.4	4.4	2.0	3.4	68 663	19.2	14.9	11.1	46.0	83.5	27.2	81.8
Apopka division	31 677	7.8	4.2	4.3	2.5	2.9	6 033	16.5	12.5	10.6	36.7	80.7	21.7	78.7
Apopka city	8 834	7.2	3.6	4.1	2.9	2.1	1 443	17.4	15.0	8.8	39.0	83.8	35.0	81.9
South Apopka CDP	3 637	10.8	5.1	7.8	3.2	5.9	530	30.0	27.2	19.2	44.2	76.4	16.9	74.8
East Orange division	7 009	11.3	5.5	4.7	2.4	3.3	927	28.8	22.4	18.8	40.6	78.0	11.4	75.3
Bithlo CDP	3 107	15.0	7.9	5.6	3.6	3.4	381	38.8	30.4	23.9	38.0	79.6	9.0	75.7
Orlando division	272 957	8.2	3.6	4.8	2.1	3.7	46 753	19.3	14.8	11.2	46.6	84.1	28.6	82.1
Azalea Park CDP	5 997	8.8	3.9	2.2	1.3	1.2	908	22.0	14.1	14.1	42.2	84.0	–	81.3
Belle Isle city	3 441	8.7	3.7	3.1	.8	2.3	805	16.9	11.2	11.7	48.7	80.2	33.3	77.8
Conway CDP	9 021	6.4	1.9	3.1	1.3	2.3	1 310	18.7	15.7	5.6	66.3	81.1	33.0	80.8
Eatonville town	1 267	9.6	4.3	5.1	3.0	4.3	248	30.2	27.8	18.1	31.1	81.2	10.5	78.4
Edgewood city	758	8.2	1.8	1.2	.7	1.2	163	7.4	5.5	6.7	66.1	83.6	40.0	82.5
Fairview Shores CDP	8 327	10.7	5.5	7.0	3.9	4.7	2 263	14.0	11.0	8.4	44.0	86.4	31.2	83.9
Goldenrod CDP (pt.)	2 510	5.7	2.5	3.8	2.2	3.3	351	17.7	9.7	8.0	47.9	85.7	13.0	85.1
Holden Heights CDP	2 740	9.5	4.5	4.8	2.4	4.3	508	18.5	11.2	11.4	38.1	86.3	3.1	83.6
Lockhart CDP	7 581	8.4	2.8	3.9	2.2	2.3	899	20.5	15.8	15.0	52.9	85.7	22.5	84.3
Maitland city	5 772	6.6	2.1	3.0	1.2	2.5	1 347	14.2	12.2	7.3	58.9	79.2	51.4	78.2
Meadow Wood CDP	3 282	6.9	1.7	3.2	.6	2.5	255	20.0	15.3	11.8	65.9	86.8	38.1	85.7
Oak Ridge CDP	11 225	7.7	2.4	5.2	2.1	4.1	716	18.9	12.7	9.6	58.7	87.3	47.2	85.9
Orlando city (pt.)	99 928	8.5	4.0	5.1	2.2	4.1	18 030	20.5	15.4	12.2	44.2	85.8	27.6	83.5
Orlovista CDP	4 040	10.0	4.6	5.2	2.4	3.6	413	14.3	14.3	3.4	39.3	82.1	24.7	79.1
Pine Castle CDP	5 646	8.2	3.3	4.8	2.5	2.8	752	28.9	27.7	13.6	52.7	82.6	31.2	81.4
Pine Hills CDP	23 269	8.0	3.8	6.1	1.9	5.0	3 110	21.0	16.2	15.2	43.9	84.4	24.3	82.2
Sky Lake CDP	4 216	10.3	4.4	6.5	2.5	5.2	652	15.6	9.0	6.6	45.9	83.5	41.3	80.6
Winter Park city	13 683	6.4	3.1	2.7	1.7	1.7	4 401	18.4	15.3	10.0	42.0	72.7	31.5	71.5
Southwest Orange division	42 280	5.5	2.3	4.4	1.6	3.3	5 077	18.6	15.0	10.4	51.6	82.9	34.7	81.9
Bay Hill CDP	3 607	4.5	2.5	7.5	1.6	6.2	382	25.1	19.1	18.1	41.4	75.6	5.4	75.1
Bay Lake city	–	–	–	–	–	–	–	–	–	–	–	–	–	–
Doctor Phillips CDP	5 522	5.1	1.7	2.0	.5	1.6	533	13.9	12.2	4.9	48.9	81.7	36.0	80.2
Lake Buena Vista city	1 378	–	–	.6	–	.6	10	–	–	–	–	99.1	–	99.1
Ocoee city (pt.)	–	–	–	–	–	–	–	–	–	–	–	–	–	–
Orlando city (pt.)	1 507	2.4	1.3	2.5	.6	1.9	43	41.9	16.3	25.6	47.2	91.0	100.0	89.9

Table 7. **Disability Status: 1990**—Con.

[Data based on sample and subject to sampling variability, see text. For definitions of terms and meanings of symbols, see text]

State / County / County Subdivision / Place	Civilian noninstitutionalized persons 16 to 64 years						Civilian noninstitutionalized persons 65 years and over				Percent in labor force of civilian noninstitutionalized persons 16 to 64 years with—			
		Percent with a work disability		Percent with a mobility or self-care limitation				Percent with a mobility or self-care limitation						
	Total	Total	Prevented from working	Total	Mobility limitation	Self-care limitation	Total	Total	Mobility limitation	Self-care limitation	A work disability	No work disability	A mobility limitation	No mobility limitation
Orange County—Con.														
Southwest Orange division—Con.														
Tangelo Park CDP	1 718	8.2	4.7	17.6	5.9	14.8	129	30.2	24.8	25.6	34.8	84.1	52.9	81.8
Williamsburg CDP	1 905	9.9	4.1	9.2	.9	8.7	1 481	9.5	8.4	2.8	54.8	79.0	–	77.4
Windermere town	955	5.4	2.5	2.1	1.2	1.6	145	17.9	17.9	7.6	44.2	77.7	18.2	76.6
Winter Garden city (pt.)	–	–	–	–	–	–	–	–	–	–	–	–	–	–
Union Park division	58 527	5.8	2.5	3.1	1.7	2.1	5 440	17.4	13.3	8.1	47.9	83.3	24.2	82.2
Goldenrod CDP (pt.)	1 775	1.6	–	4.1	1.2	2.8	150	15.3	15.3	–	78.6	80.3	72.7	80.3
Orlando city (pt.)	–	–	–	–	–	–	–	–	–	–	–	–	–	–
Union Park CDP	4 771	9.2	3.7	1.9	1.3	1.3	532	15.8	10.3	6.6	51.7	84.2	28.1	81.9
Winter Garden-Ocoee division	31 242	7.7	3.6	4.1	2.2	3.0	4 433	22.9	19.4	14.0	43.6	84.3	22.2	82.5
Oakland city	410	7.6	4.9	4.1	1.7	3.2	60	26.7	26.7	21.7	35.5	87.6	–	85.1
Ocoee city (pt.)	8 197	7.6	3.0	4.0	1.7	3.1	847	21.3	15.9	10.7	50.4	83.1	39.4	81.3
Orlando city (pt.)	277	6.1	–	–	–	–	15	–	–	–	100.0	70.8	–	72.6
Winter Garden city (pt.)	5 908	9.7	6.0	5.3	3.1	4.2	1 362	25.5	23.5	17.4	31.7	82.3	12.5	79.4
Osceola County	67 835	8.5	4.1	4.1	2.1	2.9	14 344	16.7	12.4	10.2	43.3	82.4	23.3	80.3
Kissimmee division	32 631	8.8	3.8	4.2	2.0	3.0	6 639	15.0	12.0	9.1	47.6	84.4	22.3	82.4
Campbell CDP	1 395	10.4	6.4	7.0	3.3	4.8	1 751	15.3	11.0	8.9	29.0	82.8	21.7	79.1
Kissimmee city (pt.)	16 883	7.5	3.1	3.6	1.2	2.9	2 051	17.6	13.9	10.9	52.5	86.6	25.4	84.7
Poinciana Place CDP	2 279	9.5	5.7	4.5	2.5	3.2	258	22.1	13.6	12.0	31.3	79.2	–	76.6
St. Cloud division	32 937	8.2	4.3	3.9	2.2	2.8	7 243	18.2	13.0	11.2	38.8	80.8	25.1	78.5
Buena Ventura Lakes CDP	8 604	7.9	4.0	4.9	2.4	3.8	1 554	18.0	13.1	11.1	39.2	81.0	26.2	79.0
Kissimmee city (pt.)	3 725	4.5	2.6	2.6	1.0	2.1	409	15.2	11.5	12.0	41.0	83.3	–	82.2
St. Cloud city	6 988	10.0	5.4	4.1	2.7	2.4	2 791	14.9	9.4	9.6	40.0	81.5	18.3	79.0
South and East Osceola division	2 267	8.7	4.8	5.0	2.3	3.5	462	15.6	9.1	10.0	41.6	77.2	11.5	75.6
Palm Beach County	495 773	7.0	3.2	4.5	1.9	3.6	205 012	15.5	10.4	10.0	45.5	80.0	26.2	78.6
Belle Glade-Pahokee division	20 947	8.6	5.7	8.5	3.0	7.1	2 473	18.7	14.9	10.8	29.1	73.9	29.4	71.3
Belle Glade city	10 128	9.6	5.8	8.3	2.3	7.5	1 277	16.4	13.9	9.2	31.7	74.7	34.8	71.4
Belle Glade Camp CDP	861	8.6	7.9	8.8	4.2	8.0	104	30.8	25.0	17.3	8.1	69.1	–	66.7
Pahokee city	4 004	7.6	4.9	9.3	3.8	7.5	485	16.9	15.3	8.9	35.3	72.0	35.1	70.6
South Bay city	2 008	5.7	4.4	7.2	3.7	4.9	184	24.5	15.8	11.4	23.5	76.0	33.3	74.5
Boca Raton division	62 397	4.9	2.0	2.5	1.1	1.7	21 675	14.1	9.8	8.5	46.7	76.1	21.7	75.3
Boca Del Mar CDP	11 965	4.6	1.8	2.1	.9	1.6	3 241	16.1	11.1	9.8	50.1	80.3	26.9	79.4
Boca Pointe CDP	1 183	6.5	3.4	4.6	3.2	2.0	800	9.1	5.5	6.8	36.4	70.5	21.1	69.9
Boca Raton city	39 088	4.8	2.0	2.7	1.3	1.8	12 789	15.2	10.7	8.8	47.3	77.6	21.2	76.9
Boca West CDP	1 536	6.4	3.7	.7	.7	–	1 139	1.0	1.0	–	42.4	48.9	–	48.8
Highland Beach town	1 493	11.3	6.4	3.3	1.1	3.3	1 622	9.4	4.3	7.0	23.8	58.4	–	55.1
Boynton Beach-Delray Beach division	89 785	7.5	3.6	5.8	2.2	4.9	68 057	14.2	9.0	9.5	42.7	78.3	27.3	76.7
Aberdeen CDP	1 434	6.6	2.6	1.3	1.3	.4	727	5.8	2.9	3.9	51.6	76.6	33.3	75.5
Boynton Beach city	24 781	7.9	4.1	7.4	2.4	6.3	13 472	16.5	10.6	10.7	42.6	81.8	23.2	80.0
Briny Breezes town	64	7.8	4.7	–	–	–	299	15.4	9.7	13.7	–	39.0	–	35.9
Country Club Trail CDP	1 497	6.1	2.5	7.9	.6	7.9	3 009	13.3	7.9	9.4	40.2	70.2	–	68.8
Delray Beach city	25 294	6.9	2.6	6.0	2.0	5.5	14 808	15.1	10.5	9.8	51.6	79.5	28.0	78.6
Golf village	58	3.4	–	–	–	–	128	4.7	3.1	4.7	100.0	50.0	–	51.7
Gulf Stream town	359	2.8	1.4	2.8	.8	1.9	273	7.7	6.6	6.2	50.0	62.2	–	62.4
High Point CDP	471	12.5	–	7.0	4.9	4.0	1 759	12.1	5.4	9.0	40.7	49.0	60.9	47.3
Hypoluxo town	495	7.9	3.8	4.2	1.0	3.6	284	10.6	4.9	8.8	46.2	82.5	–	80.4
Kings Point CDP	1 679	19.2	17.7	8.8	5.8	5.9	10 589	14.2	7.8	9.7	1.9	41.6	–	36.1
Lake Worth city (pt.)	–	–	–	–	–	–	–	–	–	–	–	–	–	–
Lantana town (pt.)	4 883	8.1	4.5	4.6	1.8	3.4	1 795	19.6	13.1	14.2	37.1	83.8	23.3	81.0
Manalapan town	155	4.5	1.9	1.3	1.3	1.3	136	5.1	5.1	3.7	–	60.8	100.0	57.5
Ocean Ridge town	844	3.9	.7	2.7	.5	2.5	613	15.5	11.7	8.5	69.7	61.7	–	62.3
Rainbow Lakes CDP	1 001	4.3	2.0	3.5	2.3	2.7	132	27.3	15.2	16.7	32.6	89.8	39.1	88.4
Sun Valley CDP	1 704	5.8	2.9	7.0	2.5	6.5	556	7.0	7.0	5.8	50.0	71.7	62.8	70.6
Villages of Oriole CDP	1 108	14.1	9.1	3.2	.8	2.3	4 573	9.9	5.2	7.9	–	35.1	–	30.4
Glades division	1 470	5.4	2.3	3.6	.6	3.6	77	24.7	24.7	10.4	50.0	78.3	–	77.2
West Palm Beach city (pt.)	17	–	–	–	–	–	–	–	–	–	–	100.0	–	100.0
Jupiter division	30 956	5.7	2.4	3.8	1.2	3.2	8 018	12.5	9.4	8.0	44.0	81.5	23.2	80.1
Juno Beach town (pt.)	408	8.1	4.4	4.9	1.5	4.4	201	13.4	10.0	9.0	30.3	66.4	–	64.4
Jupiter town (pt.)	16 220	5.8	2.5	3.6	1.2	2.7	4 209	12.2	8.9	7.6	43.6	82.6	21.6	81.0
Jupiter Inlet Colony town	195	3.6	2.1	10.8	1.0	9.7	168	19.6	12.5	10.1	42.9	58.0	–	58.0
Palm Beach Gardens city (pt.)	2 620	4.1	1.6	6.9	1.7	6.5	354	17.2	15.0	14.4	61.7	87.3	86.4	86.3
Tequesta village	2 361	6.9	3.3	2.8	.8	2.8	1 471	12.4	9.5	9.4	32.1	74.4	–	72.1
Lake Worth division	92 413	7.4	3.0	4.4	1.7	3.6	34 786	16.7	10.8	10.8	51.1	83.6	26.2	82.1
Atlantis city	708	3.8	1.8	2.5	.7	2.3	789	7.5	5.1	5.3	33.3	68.7	–	67.9
Cloud Lake town	93	12.9	2.2	1.1	1.1	1.1	16	–	–	–	50.0	84.0	–	80.4
Glen Ridge town	123	2.4	2.4	4.9	1.6	3.3	35	22.9	5.7	17.1	–	82.5	–	81.8
Greenacres City city	11 236	7.6	2.9	5.0	1.5	4.4	4 336	16.0	10.4	11.9	54.2	84.9	36.1	83.3
Lake Clarke Shores town	2 249	3.9	2.7	1.9	.5	1.9	470	12.8	11.5	8.3	14.8	79.3	–	77.2
Lake Worth city (pt.)	16 511	8.0	3.2	5.5	1.5	5.0	6 416	23.2	15.4	13.2	49.4	82.0	10.2	80.4
Lantana town (pt.)	27	–	–	–	–	–	–	–	–	–	–	100.0	–	100.0
Palm Beach town (pt.)	336	4.5	4.2	4.8	3.6	2.7	974	10.2	5.3	8.0	6.7	39.9	16.7	39.2
Palm Springs village	6 310	7.5	2.9	4.2	2.1	3.8	2 150	19.3	9.3	15.0	58.5	88.9	19.4	88.1
South Palm Beach town	468	10.3	7.7	2.6	2.1	.4	992	13.0	9.2	7.3	16.7	61.7	–	58.3
Riviera Beach division	48 937	8.4	3.6	4.5	2.2	3.4	16 055	17.5	13.4	10.5	48.7	80.4	31.7	78.8
Juno Beach town (pt.)	558	6.3	2.3	3.6	2.5	1.4	819	12.7	11.2	7.0	34.3	70.6	42.9	68.9
Lake Park town	4 196	8.3	1.9	4.2	2.0	3.3	1 309	17.0	14.7	5.7	66.5	86.2	65.9	85.0
North Palm Beach village	6 334	6.3	2.6	2.0	1.1	1.2	3 723	14.4	11.2	8.9	45.6	75.1	–	74.0
Palm Beach Gardens city (pt.)	8 828	7.2	3.1	2.6	1.7	1.5	2 424	17.2	13.2	9.9	49.5	80.8	30.5	79.4
Palm Beach Shores town	500	9.2	3.6	2.0	.8	1.6	493	17.4	13.6	9.7	50.0	72.7	–	71.2
Riviera Beach city	16 233	10.4	4.8	7.1	3.0	5.6	4 236	19.7	15.2	12.7	47.3	79.1	28.6	77.2
West Palm Beach city (pt.)	–	–	–	–	–	–	–	–	–	–	–	–	–	–
Royal Palm Beach-West Jupiter division	30 082	5.8	2.0	2.6	1.0	1.9	6 770	12.2	7.6	8.7	56.4	82.0	27.2	81.0
Golden Lakes CDP (pt.)	1 265	4.1	4.1	2.8	.7	2.1	2 312	15.4	10.1	12.4	–	74.9	–	72.4
Jupiter town (pt.)	25	–	–	–	–	–	–	–	–	–	–	88.0	–	88.0
Palm Beach Gardens city (pt.)	3 824	4.1	2.4	1.3	.6	.9	706	12.0	4.7	8.4	32.7	79.0	–	77.5
Royal Palm Beach village	8 359	5.8	1.5	3.3	.9	3.0	2 269	8.6	5.5	4.9	62.6	82.6	15.3	82.1
West Palm Beach city (pt.)	–	–	–	–	–	–	–	–	–	–	–	–	–	–
Sunshine Parkway division	50 824	6.1	2.8	3.6	1.7	2.8	19 527	13.9	8.8	9.3	43.2	78.5	25.7	77.2
Hamptons at Boca Raton CDP	3 620	8.5	4.7	7.0	3.1	5.1	6 973	17.4	8.9	13.4	36.6	75.8	6.3	74.6
Mission Bay CDP	750	8.1	4.3	–	–	–	173	14.5	14.5	–	31.1	69.7	–	66.5
Sandalfoot Cove CDP	8 663	7.1	3.3	5.4	3.3	4.1	3 014	16.4	12.2	9.9	40.0	80.3	41.6	78.6
Wellington CDP	13 101	4.7	1.7	2.6	.9	2.2	1 810	13.3	11.4	4.9	56.5	79.8	35.8	79.0
Whisper Walk CDP	1 468	10.6	8.6	6.3	3.1	3.8	1 267	8.5	4.9	7.1	19.2	54.8	–	52.6
West Palm Beach division	67 962	8.4	4.2	5.2	2.7	3.9	27 574	20.0	14.1	12.5	42.9	82.5	23.4	80.7
Century Village CDP	692	21.0	11.0	12.4	9.8	8.4	7 671	21.3	15.1	14.7	41.4	45.2	14.7	47.6
Cypress Lakes CDP	308	6.8	4.2	3.2	1.6	3.2	887	14.7	5.5	11.2	38.1	39.0	–	39.6
Golden Lakes CDP (pt.)	–	–	–	–	–	–	–	–	–	–	–	–	–	–
Golfview town	98	5.1	3.1	3.1	3.1	–	22	9.1	9.1	9.1	–	72.0	–	70.5

Table 7. **Disability Status: 1990**—Con.

[Data based on sample and subject to sampling variability, see text. For definitions of terms and meanings of symbols, see text]

State / County / County Subdivision / Place	Civilian noninstitutionalized persons 16 to 64 years						Civilian noninstitutionalized persons 65 years and over				Percent in labor force of civilian noninstitutionalized persons 16 to 64 years with—			
		Percent with a work disability		Percent with a mobility or self-care limitation				Percent with a mobility or self-care limitation						
	Total	Total	Prevented from working	Total	Mobility limitation	Self-care limitation	Total	Total	Mobility limitation	Self-care limitation	A work disability	No work disability	A mobility limitation	No mobility limitation
Palm Beach County—Con.														
West Palm Beach division—Con.														
Haverhill town	743	7.3	2.2	3.0	1.5	2.0	98	25.5	18.4	17.3	57.4	83.6	18.2	82.7
Lakeside Green CDP	2 053	7.1	2.0	2.5	1.4	1.8	296	15.2	5.7	9.5	59.3	86.2	–	85.5
Mangonia Park town	797	7.2	4.6	6.9	3.9	5.3	112	27.7	14.3	23.2	35.1	79.9	25.8	78.7
Palm Beach town (pt.)	3 731	3.2	1.6	1.9	.4	1.7	4 194	18.0	12.1	11.5	41.2	63.7	–	63.2
Westgate-Belvedere Homes CDP	4 243	8.5	4.2	5.1	3.0	3.5	890	19.9	12.0	11.9	41.8	82.0	27.1	80.2
West Palm Beach city (pt.)	42 414	8.5	4.4	5.7	2.8	4.4	11 462	20.0	14.8	11.6	41.4	83.8	27.6	81.7
Pasco County	144 291	12.5	7.6	5.2	3.2	3.3	88 376	16.0	11.0	10.4	30.2	74.3	13.1	70.6
Central Pasco division	20 445	7.9	4.4	4.6	2.7	3.1	3 922	18.7	12.8	11.1	35.5	78.4	13.7	76.7
Land O' Lakes CDP (pt.)	4 951	6.3	3.5	4.4	2.1	3.2	808	22.9	20.5	7.7	40.3	81.9	23.6	80.5
St. Leo town (pt.)	809	.1	–	1.9	1.7	1.9	8	50.0	50.0	25.0	100.0	41.1	–	41.9
San Antonio city	499	8.6	3.0	1.8	1.2	.6	67	13.4	10.4	9.0	62.8	80.7	–	80.1
Dade City division	7 615	14.5	9.6	4.8	2.5	3.7	1 813	19.4	17.4	10.4	25.8	77.1	10.1	71.2
Dade City city	3 134	14.4	10.7	4.3	1.9	3.4	779	18.9	17.5	9.1	19.1	79.9	1.7	72.5
Dade City North CDP (pt.)	1 624	15.7	11.9	5.8	3.7	4.1	161	27.3	23.6	12.4	12.5	80.4	–	72.4
St. Leo town (pt.)	26	19.2	7.7	11.5	–	11.5	6	–	–	–	–	71.4	–	57.7
Lacoochee division	3 569	15.0	9.5	4.1	1.9	3.7	734	26.7	22.6	15.5	28.7	75.8	25.0	69.6
Dade City North CDP (pt.)	245	8.2	8.2	8.2	–	8.2	95	48.4	48.4	17.9	–	72.9	–	66.9
Lacoochee CDP	1 027	17.0	14.0	3.4	2.2	2.7	218	34.9	23.9	15.1	13.7	72.2	–	63.6
New Port Richey division	53 068	12.2	7.3	5.0	3.0	3.1	36 952	16.1	10.4	10.9	31.3	74.8	11.1	71.2
Beacon Square CDP	2 272	13.1	8.7	3.1	2.0	2.4	3 431	15.9	12.0	9.3	31.6	71.2	–	67.4
Elfers CDP	5 392	14.7	8.5	4.1	2.3	3.1	5 343	18.0	12.2	12.3	37.4	76.3	10.5	72.0
Holiday CDP	8 375	13.7	8.8	5.0	3.1	3.1	8 988	16.4	10.5	11.7	25.9	76.2	6.1	71.3
Land O' Lakes CDP (pt.)	280	2.5	–	9.3	–	9.3	21	–	–	–	100.0	81.0	–	81.4
New Port Richey city	7 091	12.8	7.0	5.3	3.7	3.0	4 145	20.4	13.0	13.4	34.8	78.6	11.2	75.4
New Port Richey East CDP	5 009	10.5	4.9	4.4	2.7	3.1	3 033	15.4	11.3	8.8	36.9	76.9	22.1	74.1
Port Richey city (pt.)	223	7.2	7.2	9.4	4.0	9.4	206	–	–	–	–	84.1	–	81.3
Port Richey division	43 374	13.9	8.6	5.5	3.6	3.4	31 247	15.5	11.1	9.5	29.7	71.8	13.8	67.9
Bayonet Point CDP	8 203	13.1	8.1	5.2	3.3	3.2	11 476	15.6	11.5	8.3	27.1	68.0	16.8	64.2
Hudson CDP	3 790	14.5	10.0	9.2	5.7	5.4	2 480	15.3	10.6	10.1	29.0	67.3	26.9	63.9
Jasmine Estates CDP	7 608	11.4	7.9	4.3	3.2	2.4	7 513	14.5	9.3	9.5	20.5	74.9	6.9	70.8
Port Richey city (pt.)	1 185	15.9	5.4	3.7	2.4	2.7	503	18.9	13.3	13.9	56.1	67.7	21.4	66.9
Zephyrhills division	16 220	13.9	9.1	5.8	3.8	3.2	13 708	15.2	10.5	10.4	27.2	72.5	15.2	68.2
Zephyrhills city	3 763	16.2	12.5	5.0	4.2	2.0	2 965	13.7	9.6	9.3	19.3	79.8	14.6	72.4
Zephyrhills North CDP	954	14.4	11.0	4.3	2.7	1.6	1 120	16.3	10.4	11.3	23.4	70.7	–	65.7
Zephyrhills South CDP	1 260	18.3	9.5	16.9	11.0	9.1	981	16.4	12.7	10.6	33.0	70.8	34.1	67.6
Zephyrhills West CDP	1 356	14.2	5.8	5.4	1.8	4.4	2 609	13.0	10.2	8.0	50.0	61.1	–	60.6
Pinellas County	489 850	9.5	4.6	4.5	2.3	3.2	209 396	16.7	12.1	10.1	43.0	81.6	21.2	79.3
Boca Ciega division	36 732	8.9	4.4	3.6	2.0	2.3	19 646	15.8	11.9	9.3	40.7	81.1	20.7	78.6
Bay Pines CDP	1 792	16.9	10.2	7.0	6.0	2.9	1 345	14.8	10.0	11.5	32.3	75.9	10.3	72.2
Indian Shores town	907	8.2	3.7	5.0	1.1	4.5	421	17.8	10.9	8.8	45.9	80.3	20.0	78.1
Largo city (pt.)	711	13.4	8.4	3.0	1.5	3.0	292	16.8	14.0	8.2	28.4	79.4	–	73.7
Madeira Beach city	2 829	8.6	4.3	2.4	1.1	2.2	1 067	20.6	15.5	12.4	45.5	81.3	–	79.1
North Redington Beach town	562	8.0	4.4	2.8	2.5	.9	523	18.4	16.3	8.4	26.7	76.0	28.6	73.2
Redington Beach town	1 019	7.3	3.8	2.3	1.2	1.8	426	15.7	10.8	8.9	36.5	76.2	16.7	74.0
Redington Shores town	1 246	8.2	4.4	3.9	1.8	2.5	1 000	11.9	10.5	4.1	40.2	77.4	13.0	75.6
Seminole city (pt.)	3 746	11.6	7.2	4.9	3.6	2.6	3 661	17.6	13.2	11.4	32.1	81.9	34.1	77.7
Clearwater division	170 486	8.9	4.1	4.2	2.0	3.1	80 207	15.4	10.9	9.4	44.7	82.2	25.8	80.0
Baskin CDP	2 041	17.2	9.2	9.8	4.8	6.6	638	12.1	12.1	8.8	34.9	77.5	21.6	72.6
Belleair town	2 009	6.6	2.5	3.9	2.1	3.3	1 497	7.5	6.7	4.9	34.6	72.5	11.6	71.3
Belleair Beach city	1 325	6.2	2.9	2.9	1.5	2.0	561	10.9	8.2	5.0	43.9	72.3	10.0	71.5
Belleair Bluffs city	840	10.2	5.1	5.4	2.3	4.0	1 149	14.9	11.1	10.2	34.9	80.4	36.8	76.6
Belleair Shore town	44	15.9	–	–	–	–	23	–	–	–	100.0	81.1	–	84.1
Clearwater city	57 669	8.9	4.2	4.4	2.1	3.2	23 030	16.5	11.3	10.3	45.2	81.5	28.5	79.3
Dunedin city (pt.)	16 935	7.9	3.6	3.9	1.7	3.0	9 401	13.7	9.9	8.1	41.2	82.0	24.6	79.8
Feather Sound CDP (pt.)	–	–	–	–	–	–	–	–	–	–	–	–	–	–
Harbor Bluffs CDP	1 528	6.3	3.8	3.8	2.7	1.7	783	14.9	12.9	4.9	30.9	84.7	–	83.5
Highpoint CDP (pt.)	9 129	7.4	2.9	4.1	1.8	3.4	1 919	17.6	13.3	8.4	57.1	85.2	35.2	84.0
Indian Rocks Beach city	2 797	6.7	3.9	2.5	2.3	2.0	761	10.0	7.2	4.7	38.0	84.9	33.3	82.8
Largo city (pt.)	35 184	10.0	5.1	4.2	2.4	2.8	20 100	15.2	10.7	9.2	41.4	83.5	16.5	80.8
Oldsmar city (pt.)	–	–	–	–	–	–	–	–	–	–	–	–	–	–
Pinellas Park city (pt.)	–	–	–	–	–	–	–	–	–	–	–	–	–	–
Safety Harbor city	9 849	5.6	2.5	3.5	1.3	2.7	2 122	12.9	10.1	7.2	46.6	82.6	24.0	81.3
St. Petersburg division	216 756	10.8	5.2	5.2	2.7	3.8	83 977	19.0	13.9	11.5	43.0	82.3	20.0	79.7
Feather Sound CDP (pt.)	2 133	3.8	1.9	1.2	.3	.8	250	28.0	21.6	11.6	34.1	83.8	100.0	81.8
Gandy CDP	2 007	7.5	3.1	2.7	2.3	.4	794	10.3	8.9	2.4	58.3	91.4	–	91.0
Gulfport city	5 974	10.9	5.0	4.5	2.7	3.0	4 070	15.8	12.0	10.2	46.4	80.1	27.7	77.8
Highpoint CDP (pt.)	33	–	–	24.2	–	24.2	71	26.8	15.5	11.3	–	100.0	–	100.0
Kenneth City town	2 377	10.6	6.3	3.9	2.4	3.0	1 281	20.6	16.5	12.0	29.6	82.6	–	78.9
Lealman CDP	12 345	13.4	6.4	4.5	2.5	3.0	5 468	21.9	17.2	12.5	43.6	81.3	16.9	77.8
Pinellas Park city (pt.)	25 162	11.4	5.7	6.6	3.2	5.1	9 368	16.1	12.1	9.6	41.4	84.5	23.4	81.5
St. Petersburg city (pt.)	141 860	10.7	5.3	5.2	2.7	3.8	49 582	20.0	14.6	12.1	42.2	82.3	19.0	79.6
St. Petersburg Beach city (pt.)	–	–	–	–	–	–	–	–	–	–	–	–	–	–
Seminole city (pt.)	24	100.0	100.0	100.0	–	100.0	82	–	–	–	–	–	–	–
South Pasadena city	1 982	11.3	5.8	3.9	1.3	3.5	3 266	19.5	13.0	11.0	45.1	68.7	26.9	66.5
St. Petersburg Beach division	9 922	6.8	3.9	2.8	1.3	2.3	5 360	15.7	11.1	10.3	36.2	78.0	17.7	75.9
St. Petersburg city (pt.)	–	–	–	–	–	–	–	–	–	–	–	–	–	–
St. Petersburg Beach city (pt.)	5 071	7.8	4.0	2.3	1.4	1.5	3 400	16.2	11.5	11.4	39.2	77.1	8.6	75.0
Treasure Island city	4 851	5.8	3.8	3.3	1.2	3.1	1 960	14.7	10.3	8.5	32.0	78.9	28.3	76.8
Tarpon Springs division	55 954	7.1	3.6	3.6	1.9	2.4	20 206	13.2	9.2	8.2	39.8	77.8	12.8	76.3
Dunedin city (pt.)	1 274	7.0	5.0	3.7	3.0	2.3	1 110	12.3	9.6	8.5	28.1	78.7	23.7	76.8
Oldsmar city (pt.)	5 496	7.7	3.3	2.6	1.7	1.8	888	12.4	9.1	7.0	47.4	83.2	–	81.9
Palm Harbor CDP	29 460	6.3	2.9	2.8	1.4	1.9	10 921	12.7	8.7	8.2	45.0	79.4	15.8	78.1
Tarpon Springs city	10 387	10.4	6.0	7.6	3.4	5.5	3 942	18.0	12.1	11.0	31.6	75.3	12.4	72.8
Polk County	239 185	10.0	5.4	5.1	2.7	3.6	72 619	17.7	13.8	10.4	37.3	78.3	17.5	75.7
Bartow division	27 218	10.2	5.5	5.8	2.6	4.4	5 899	21.5	17.6	11.3	39.8	77.9	17.3	75.5
Bartow city	8 462	11.1	5.5	5.6	3.2	3.8	2 295	21.3	16.8	12.1	44.3	77.4	21.4	75.4
Fort Meade city	2 860	8.2	4.0	8.5	2.0	7.3	830	23.1	18.1	11.0	41.9	80.5	41.1	78.0
Mulberry city	1 812	7.3	4.0	7.1	1.7	6.6	537	17.5	10.2	11.4	35.6	71.7	–	70.2
Willow Oak CDP (pt.)	2 640	9.1	4.7	2.8	1.5	2.0	278	23.0	23.0	5.8	49.0	79.4	–	77.8
Frostproof division	4 109	14.0	7.0	4.0	3.0	1.9	1 760	16.5	11.1	10.8	47.3	70.9	15.3	69.2
Frostproof city	1 653	12.7	9.2	5.0	4.1	2.4	594	26.3	15.5	18.7	27.6	77.0	–	73.8
Haines City division	24 887	10.1	5.9	5.4	3.2	3.6	8 347	16.7	13.2	10.0	34.1	77.7	13.8	75.2
Davenport city	782	8.8	5.9	3.6	3.2	1.5	300	15.0	15.0	8.7	18.8	76.7	16.0	73.4
Dundee town	1 110	13.2	5.0	3.4	3.4	1.8	732	17.9	12.4	14.9	35.4	76.0	–	73.1
Haines City city (pt.)	6 447	11.0	6.8	6.0	3.6	4.6	1 805	21.3	16.3	13.0	31.4	78.8	20.1	75.6
Lake Hamilton town	692	7.7	4.5	2.6	1.0	2.3	163	8.6	6.7	7.4	41.5	77.9	–	75.9

Table 7. **Disability Status: 1990**—Con.

[Data based on sample and subject to sampling variability, see text. For definitions of terms and meanings of symbols, see text]

State County County Subdivision Place	Civilian noninstitutionalized persons 16 to 64 years						Civilian noninstitutionalized persons 65 years and over				Percent in labor force of civilian noninstitutionalized persons 16 to 64 years with—			
		Percent with a work disability		Percent with a mobility or self-care limitation				Percent with a mobility or self-care limitation						
	Total	Total	Prevented from working	Total	Mobility limitation	Self-care limitation	Total	Total	Mobility limitation	Self-care limitation	A work disability	No work disability	A mobility limitation	No mobility limitation
Polk County—Con.														
Haines City division—Con.														
Loughman CDP	737	9.4	6.2	9.5	3.7	7.3	172	19.8	4.7	15.1	18.8	77.1	–	74.4
Polk City town (pt.)	152	5.9	2.6	–	–	–	15	6.7	6.7	6.7	55.6	75.5	–	74.3
Waverly CDP (pt.)	808	12.4	7.3	8.9	3.2	6.8	151	18.5	12.6	18.5	41.0	80.8	–	78.4
Winter Haven city (pt.)	–	–	–	–	–	–	–	–	–	–	–	–	–	–
Lakeland division	110 579	9.5	4.9	4.9	2.6	3.4	29 021	17.8	14.0	10.0	38.7	79.1	20.4	76.7
Auburndale city (pt.)	512	16.6	5.9	1.8	–	1.8	64	37.5	37.5	12.5	56.5	84.1	–	79.5
Combee Settlement CDP	3 468	10.1	4.6	4.2	1.8	3.5	829	21.1	17.2	12.7	54.7	80.4	34.9	78.6
Crystal Lake CDP	3 266	11.3	6.9	5.3	4.0	3.2	814	12.2	10.9	7.6	31.7	80.4	36.4	76.5
Fussels Corner CDP	2 365	15.7	8.5	6.6	5.1	2.2	385	13.0	13.0	5.5	39.5	75.8	6.6	73.5
Gibsonia CDP	3 230	12.1	7.0	6.2	4.2	3.5	842	20.4	17.3	10.3	29.4	83.8	7.4	80.3
Highland City CDP	1 237	8.2	3.7	3.5	2.3	2.3	153	20.9	20.9	15.7	54.5	84.8	–	84.3
Kathleen CDP	1 891	11.7	6.9	7.4	4.1	5.2	137	–	–	–	41.0	79.0	37.7	76.1
Lakeland city (pt.)	41 062	8.9	4.9	4.8	2.6	3.2	14 972	18.5	14.3	10.6	34.7	78.6	17.7	76.2
Lakeland Highlands CDP	6 563	5.5	1.8	5.4	1.2	4.4	1 143	8.9	8.9	2.9	58.2	77.1	35.4	76.5
Medulla CDP	2 627	6.4	2.1	3.8	2.6	2.7	366	24.9	20.5	13.4	44.6	81.1	22.1	80.3
Polk City town (pt.)	762	16.5	8.4	5.4	4.7	4.1	104	25.0	13.5	19.2	38.1	76.3	13.9	72.7
Willow Oak CDP (pt.)	22	–	–	–	–	–	–	–	–	–	–	54.5	–	54.5
Winston CDP	5 283	12.6	6.3	9.8	3.7	7.3	1 397	19.5	14.8	13.0	43.7	78.3	22.3	75.9
Lake Wales division	17 521	11.2	6.5	6.4	3.1	4.8	8 521	17.5	13.2	11.1	32.2	74.0	16.4	71.0
Babson Park CDP	694	4.8	–	6.6	–	6.6	139	19.4	13.7	5.8	100.0	74.3	–	75.5
Crooked Lake Park CDP	957	7.5	2.2	1.0	–	1.0	386	13.2	13.2	3.1	55.6	83.7	–	81.6
Highland Park village	56	14.3	5.4	5.4	5.4	5.4	64	7.8	3.1	4.7	25.0	81.3	–	77.4
Hillcrest Heights town	141	8.5	1.4	1.4	–	1.4	61	13.1	8.2	6.6	66.7	69.0	–	68.8
Lake Wales city	5 179	12.1	7.5	6.4	3.1	4.7	1 895	26.5	21.5	16.1	27.0	80.6	13.7	76.1
Waverly CDP (pt.)	439	12.1	9.3	6.2	6.2	6.2	309	2.9	2.9	–	–	66.8	–	62.6
Winter Haven-Auburndale division	54 871	10.3	5.7	4.6	2.6	3.2	19 071	16.9	13.1	10.5	35.7	78.9	14.5	76.1
Auburndale city (pt.)	4 846	12.2	6.0	4.5	1.9	3.3	1 279	19.9	14.6	11.1	44.7	84.8	17.4	81.1
Cypress Gardens CDP	5 434	6.3	2.4	1.8	1.3	1.0	2 268	13.0	10.8	9.1	44.4	77.2	35.7	75.7
Eagle Lake city	1 076	8.6	4.8	4.4	2.7	2.5	232	28.0	23.7	16.8	39.1	80.2	10.3	78.5
Haines City city (pt.)	135	5.9	5.9	5.9	5.9	–	137	15.3	15.3	15.3	–	93.7	–	93.7
Inwood CDP	4 048	11.6	6.5	6.0	3.7	4.3	1 205	19.5	15.6	11.5	39.8	76.7	6.1	74.9
Jan Phyl Village CDP	3 540	7.4	2.9	2.9	2.3	1.4	392	18.9	14.3	12.8	47.1	85.3	35.8	83.6
Lake Alfred city	2 157	12.8	6.1	5.2	2.8	3.2	569	12.8	6.5	10.0	39.0	84.3	34.4	79.7
Lakeland city (pt.)	–	–	–	–	–	–	–	–	–	–	–	–	–	–
Wahneta CDP	2 556	16.0	8.9	6.3	5.1	4.0	320	24.4	21.6	15.0	36.5	74.8	10.8	71.8
Winter Haven city (pt.)	13 395	9.1	5.3	5.4	2.7	4.2	6 440	17.3	14.0	9.9	32.5	79.3	10.3	76.8
Putnam County	37 948	15.2	9.7	6.7	4.2	4.4	11 403	19.0	15.5	11.8	26.3	71.4	12.2	66.9
Crescent City division	6 700	16.8	11.0	7.9	4.3	5.9	3 444	15.0	11.2	9.4	24.2	67.0	6.9	62.2
Crescent City city	916	14.6	10.3	13.5	5.6	11.0	387	23.5	20.2	13.2	18.7	77.5	23.5	71.6
Pomona Park town	394	13.7	7.9	5.8	1.8	5.3	163	14.1	11.0	10.4	40.7	63.2	42.9	60.5
Welaka town	208	13.9	7.2	9.1	5.3	3.8	170	14.1	10.0	4.1	41.4	62.6	18.2	61.9
East Palatka division	5 126	13.2	7.9	4.9	3.0	3.1	1 484	18.9	18.1	12.9	23.3	72.6	11.7	67.8
East Palatka CDP	978	10.6	9.0	6.0	3.2	4.7	288	27.8	25.7	23.3	10.6	81.8	–	76.7
Interlachen-Florahome division	12 031	15.9	10.3	7.4	5.2	4.4	3 164	19.0	15.0	11.4	27.3	69.6	19.5	65.3
Interlachen town	676	16.0	11.2	8.7	5.0	6.8	196	14.8	11.2	10.2	25.0	64.1	–	60.9
Palatka division	14 091	14.5	9.3	6.3	3.7	4.2	3 311	23.4	19.4	14.0	27.5	74.6	6.5	70.1
Palatka city	5 419	15.0	9.4	6.4	3.6	4.2	1 757	23.4	19.7	13.2	29.2	72.4	14.3	67.9
St. Johns County	52 577	8.8	4.2	4.0	2.0	2.8	13 164	15.9	13.5	8.3	40.8	78.1	26.6	75.8
Fruit Cove division	4 300	5.9	2.8	3.4	.7	3.1	683	29.7	23.6	9.7	27.8	81.0	24.1	78.2
Fruit Cove CDP	3 760	6.2	3.2	2.2	.8	1.9	657	30.9	24.5	10.0	21.0	81.7	24.1	78.3
Hastings division	2 834	13.7	8.7	9.8	3.9	7.8	549	20.4	20.0	8.6	30.1	76.7	20.9	72.3
Hastings town	286	16.4	12.2	8.0	5.9	4.5	118	28.8	28.8	11.9	25.5	77.0	11.8	72.1
Matanzas division	4 929	8.2	4.8	4.0	1.9	2.6	2 200	8.0	6.5	4.4	34.7	74.4	–	72.5
Crescent Beach CDP	689	6.1	2.6	1.2	1.2	–	248	3.2	3.2	–	42.9	71.3	–	70.3
Marineland town (pt.)	–	–	–	–	–	–	–	–	–	–	–	–	–	–
St. Augustine Shores CDP	2 237	9.7	5.5	3.4	2.0	1.8	1 608	9.0	7.5	5.0	31.8	71.8	–	69.3
Ponte Vedra division	9 582	4.0	1.2	1.2	.4	.9	2 259	9.4	6.0	5.1	60.9	78.6	57.9	78.0
Palm Valley CDP	6 611	4.4	1.1	1.1	.3	.8	1 199	11.0	8.2	4.8	66.8	83.3	68.2	82.7
Sawgrass CDP	1 939	3.1	1.8	1.7	.4	1.3	633	7.7	3.8	5.2	26.7	69.1	100.0	67.7
St. Augustine division	30 932	10.4	4.9	4.5	2.6	2.8	7 473	18.6	16.4	10.2	41.5	78.3	29.1	75.6
Butler Beach CDP	2 174	10.7	3.3	2.5	1.7	1.6	793	15.6	15.6	9.6	56.0	69.5	54.1	68.3
St. Augustine city	7 003	10.0	5.1	6.1	3.9	3.3	2 230	21.4	17.2	12.6	38.9	77.4	31.9	75.3
St. Augustine Beach city	2 440	6.3	2.0	1.0	.4	.6	666	5.4	5.4	2.7	44.8	78.6	100.0	76.3
St. Augustine South CDP	2 642	7.4	2.8	3.2	1.6	2.0	656	11.7	10.8	5.9	42.1	83.8	24.4	81.6
Villano Beach CDP	1 351	6.1	2.4	1.4	–	1.4	213	12.7	12.7	–	50.6	73.5	–	72.1
St. Lucie County	85 902	9.9	5.0	6.2	2.7	4.7	31 178	16.2	11.7	9.7	40.5	76.7	23.6	74.5
Fort Pierce division	48 906	10.8	5.4	7.6	2.9	6.1	17 828	18.1	13.5	11.0	41.5	77.1	26.9	74.6
Fort Pierce city (pt.)	18 980	11.9	6.4	10.8	3.6	9.1	5 693	25.2	16.8	16.9	38.6	75.0	32.5	72.2
Fort Pierce North CDP	3 353	11.6	6.5	10.1	4.8	8.1	895	19.4	18.4	13.2	39.7	77.0	33.3	74.7
Fort Pierce South CDP	3 410	9.6	4.3	3.1	1.3	2.3	697	17.6	14.6	11.3	49.5	85.7	35.6	82.9
Indian River Estates CDP	3 136	9.2	4.8	5.3	2.2	3.5	716	14.9	12.7	3.8	33.4	81.0	–	78.3
Lakewood Park CDP	4 425	11.1	2.8	5.1	1.0	4.3	1 202	16.6	14.5	8.1	60.1	82.3	46.7	80.2
Port St. Lucie city (pt.)	3 945	8.5	4.0	4.5	2.0	3.3	1 768	14.4	11.8	6.3	47.9	78.1	27.5	76.6
Port St. Lucie-River Park CDP (pt.)	989	9.7	4.2	6.0	2.0	5.2	698	17.6	13.2	9.7	56.3	78.2	–	77.6
St. Lucie village	358	3.6	.8	2.8	.6	2.8	135	25.2	23.0	16.3	61.5	77.4	100.0	76.7
White City CDP	2 959	10.2	4.5	4.1	1.8	2.9	570	16.3	12.3	7.9	48.3	84.6	–	82.4
Hutchinson Island division	3 295	5.6	3.3	4.1	1.5	3.6	3 474	12.4	7.6	8.1	25.8	57.8	15.7	56.6
Fort Pierce city (pt.)	1 546	5.9	3.1	4.6	1.2	4.6	1 384	13.7	8.6	8.1	31.9	72.3	–	70.8
Hutchinson Island South CDP	1 749	5.4	3.5	3.7	1.8	2.7	2 090	11.5	6.9	8.1	20.0	45.0	25.0	44.0
Port St. Lucie division	31 569	9.0	4.5	4.5	2.5	3.0	9 639	13.9	9.5	8.0	39.6	78.4	19.2	76.3
Port St. Lucie city (pt.)	29 639	8.9	4.5	4.5	2.6	3.0	7 619	14.3	9.7	8.3	38.9	79.0	19.8	76.9
Port St. Lucie-River Park CDP (pt.)	1 181	15.0	3.9	2.7	.6	2.7	1 484	15.0	11.1	7.9	57.1	72.5	–	70.6
West St. Lucie division	2 132	9.3	4.4	3.2	1.6	2.4	237	26.2	23.2	9.3	41.4	73.7	–	71.8
Santa Rosa County	51 024	11.4	5.7	4.5	2.9	2.7	7 367	22.4	19.1	13.2	37.3	76.4	15.1	73.7
Gulf Breeze-Harold division	20 356	8.8	4.0	3.1	2.2	1.7	3 085	17.4	15.4	10.3	40.1	78.1	13.2	76.1
Gulf Breeze city	3 641	7.7	2.2	2.3	1.9	1.3	786	15.5	13.4	10.7	53.4	76.8	19.1	76.1
Jay division	2 591	13.6	6.3	4.7	2.9	2.8	421	40.1	32.3	23.0	40.3	70.4	15.8	67.9
Jay town	363	13.5	8.0	7.7	5.5	3.3	64	23.4	17.2	14.1	28.6	70.1	–	68.2
Milton division	11 159	13.7	6.6	5.0	3.2	3.1	1 618	20.6	19.2	10.1	39.0	73.6	24.3	70.4
Milton city	3 797	16.9	7.3	5.9	3.9	4.3	748	23.3	22.6	14.3	40.9	71.8	46.3	67.4
Munson-McLellen division	1 509	16.0	10.3	7.0	5.4	3.9	388	30.9	23.2	27.1	18.3	67.9	7.3	63.0
Pace division	15 409	12.2	6.8	5.7	3.4	3.6	1 855	26.4	21.5	15.7	35.2	77.9	11.4	74.8
Bagdad CDP	882	17.6	12.0	5.9	4.5	3.3	238	26.5	21.4	18.5	20.6	72.6	22.5	65.4
Pace CDP	4 136	12.5	8.4	5.7	3.2	3.3	475	28.8	24.0	14.9	27.0	78.8	16.0	74.1

Table 7. **Disability Status: 1990**—Con.

[Data based on sample and subject to sampling variability, see text. For definitions of terms and meanings of symbols, see text]

State County County Subdivision Place	Civilian noninstitutionalized persons 16 to 64 years						Civilian noninstitutionalized persons 65 years and over				Percent in labor force of civilian noninstitutionalized persons 16 to 64 years with—			
		Percent with a work disability		Percent with a mobility or self-care limitation				Percent with a mobility or self-care limitation						
	Total	Total	Prevented from working	Total	Mobility limitation	Self-care limitation	Total	Total	Mobility limitation	Self-care limitation	A work disability	No work disability	A mobility limitation	No mobility limitation
Sarasota County	148 992	8.6	4.1	4.0	2.0	2.8	86 445	14.0	10.1	8.7	40.8	77.7	22.6	75.6
Englewood division	5 607	9.9	6.2	5.4	4.2	3.0	5 375	10.3	7.3	7.5	23.3	61.2	19.3	59.1
Englewood CDP (pt.)	4 521	10.8	7.0	6.0	4.4	3.7	4 667	10.9	7.6	8.2	20.1	62.7	13.1	60.2
Gulf Gate-Osprey division	10 510	6.8	2.8	2.6	1.9	1.0	7 469	12.1	9.3	7.2	43.5	75.1	18.8	74.0
Gulf Gate Estates CDP (pt.)	4 152	8.7	3.8	3.7	3.4	.9	3 335	13.7	10.3	7.9	40.6	83.6	19.7	82.0
Osprey CDP	1 519	7.3	2.7	1.3	.9	.8	849	9.2	8.5	6.6	41.4	66.0	–	64.8
Vamo CDP	1 484	6.5	2.6	2.6	.7	2.0	1 045	12.1	10.2	7.6	60.4	80.6	–	79.9
Interior County division	10 523	9.5	5.1	4.0	2.4	2.8	6 529	11.7	9.0	6.8	31.5	73.1	18.7	70.4
Nokomis CDP (pt.)	741	14.3	9.9	7.2	3.2	6.5	139	20.9	17.3	12.2	18.9	74.5	37.5	67.5
North Port city (pt.)	289	2.4	–	–	–	–	13	–	–	–	100.0	83.3	–	83.7
Plantation CDP	749	15.6	10.5	5.3	4.3	4.4	960	9.0	5.7	6.5	–	50.8	–	44.8
South Venice CDP (pt.)	35	–	–	–	–	–	72	33.3	8.3	25.0	–	40.0	–	40.0
Venice city (pt.)	1 057	8.0	3.3	5.7	4.3	5.0	609	12.8	10.0	8.2	47.1	70.0	40.0	69.4
Longboat Key division	1 418	7.3	2.4	5.5	2.4	3.1	1 916	7.7	7.2	3.0	17.3	43.3	–	42.4
Longboat Key town (pt.)	1 418	7.3	2.4	5.5	2.4	3.1	1 916	7.7	7.2	3.0	17.3	43.3	–	42.4
North Port division	6 793	13.8	7.2	8.0	3.3	6.3	6 692	13.3	8.3	8.5	36.3	69.3	17.7	66.3
North Port city (pt.)	5 536	13.4	6.4	7.8	2.8	6.2	3 971	15.3	9.3	9.8	42.2	75.9	20.4	72.9
Warm Mineral Springs CDP	1 226	15.3	9.9	7.8	4.6	5.8	2 721	10.4	6.8	6.5	15.4	39.3	14.0	36.7
Sarasota division	91 374	7.8	3.6	3.8	1.7	2.8	37 263	15.7	11.2	10.2	44.7	81.6	26.6	79.5
Bee Ridge CDP	3 333	9.0	4.3	2.9	1.8	2.4	2 088	15.5	11.5	7.6	34.4	78.0	16.4	75.2
Desoto Lakes CDP	1 806	8.6	2.0	2.7	1.2	1.6	343	16.9	11.7	13.1	61.9	82.3	–	81.5
Fruitville CDP	6 346	4.6	1.4	1.8	.5	1.4	919	17.0	12.7	11.6	60.0	83.5	–	82.9
Gulf Gate Estates CDP (pt.)	1 719	7.6	3.8	1.6	–	1.6	774	24.5	19.4	15.6	42.3	88.2	–	84.7
Kensington Park CDP	1 602	8.1	3.1	4.1	1.2	3.4	938	19.7	15.7	14.2	50.0	85.7	–	83.8
Lake Sarasota CDP	2 814	4.2	2.1	1.3	1.0	.6	229	25.8	14.8	10.9	41.2	85.3	–	84.3
Longboat Key town (pt.)	–	–	–	–	–	–	–	–	–	–	–	–	–	–
North Sarasota CDP	3 777	11.3	5.3	6.9	2.5	5.6	1 508	15.1	9.5	10.4	52.8	84.0	22.3	81.9
Ridge Wood Heights CDP	3 222	8.6	3.0	2.9	1.9	1.3	744	19.1	10.6	13.6	59.7	85.9	26.2	84.7
Sarasota city	29 474	9.0	5.0	4.7	2.2	3.5	11 920	17.1	12.4	10.6	37.4	82.9	31.6	79.9
Sarasota Springs CDP	9 711	5.5	1.9	2.4	.8	2.0	3 124	18.0	13.6	11.9	54.1	84.9	20.8	83.7
Siesta Key CDP	4 251	6.0	2.5	4.0	1.2	3.0	2 942	8.9	6.7	5.9	41.8	66.9	–	66.2
Southgate CDP	3 906	8.4	2.9	2.4	1.5	1.7	2 552	14.1	10.0	10.0	47.4	82.3	11.7	80.5
South Gate Ridge CDP	3 866	8.5	3.2	4.1	2.8	2.1	941	19.3	14.6	9.8	50.9	85.7	24.3	84.4
South Sarasota CDP	3 345	6.8	3.3	4.1	.7	3.6	1 030	21.0	14.6	16.9	43.9	77.8	37.5	75.8
The Meadows CDP	1 910	4.5	2.1	4.6	2.1	2.8	1 221	6.5	4.3	4.4	53.5	71.1	42.5	70.9
Venice division	22 767	10.0	5.0	4.0	2.5	2.6	21 201	14.0	10.6	8.2	39.0	73.7	19.4	71.5
Laurel CDP	4 014	10.8	5.8	4.7	2.3	3.6	3 453	15.9	11.1	9.1	37.6	72.9	18.1	70.3
Nokomis CDP (pt.)	1 256	14.1	6.0	5.8	2.9	3.7	765	17.8	9.8	13.5	52.0	81.4	–	79.6
South Venice CDP (pt.)	6 659	10.0	4.7	4.2	2.6	3.1	3 253	11.9	9.1	7.9	40.1	80.2	27.3	77.5
Venice city (pt.)	5 267	9.3	5.2	4.3	2.9	2.1	8 295	14.1	10.2	8.4	30.5	67.0	15.9	65.0
Venice Gardens CDP	3 517	9.5	4.9	1.8	1.3	1.1	3 460	15.3	13.0	8.2	40.8	75.3	21.7	72.7
Seminole County	191 776	6.5	2.8	2.9	1.4	2.0	28 578	18.2	14.8	10.5	48.8	82.9	27.7	81.5
Casselberry-Altamonte Springs division	122 630	5.9	2.4	2.6	1.2	1.9	17 994	16.7	13.5	9.3	51.7	84.2	25.8	83.0
Altamonte Springs city	25 337	5.2	2.1	2.2	.8	1.8	3 052	14.6	11.4	8.2	53.9	87.8	24.8	86.5
Casselberry city	12 600	7.4	2.3	2.5	1.6	1.4	2 347	18.2	13.3	10.7	65.2	86.3	42.0	85.5
Fern Park CDP	5 358	5.1	2.1	2.2	1.1	1.9	1 445	14.7	12.8	8.4	52.2	82.1	59.0	80.9
Forest City CDP	7 189	5.8	2.4	2.6	1.2	2.2	1 035	24.7	18.6	16.2	43.5	83.7	20.2	82.1
Goldenrod CDP (pt.)	4 512	8.8	3.2	1.6	1.0	.9	516	14.3	14.3	8.5	55.9	85.3	73.9	82.8
Longwood city (pt.)	7 263	7.9	3.0	2.8	1.6	1.6	1 112	20.4	20.0	9.1	52.3	82.7	13.3	81.4
Wekiva Springs CDP	15 793	3.7	1.1	1.7	.5	1.3	1 898	19.4	15.9	11.0	51.9	78.4	39.5	77.6
Winter Springs city (pt.)	9 773	6.7	3.3	2.8	1.6	1.6	1 326	15.7	12.3	7.2	43.1	87.1	9.6	85.4
Oviedo division	24 569	5.7	2.7	2.3	1.6	1.3	3 016	19.3	16.4	9.6	41.1	80.2	19.6	78.9
Chuluota CDP	857	4.1	1.8	1.4	1.4	–	157	38.2	34.4	8.9	57.1	86.4	66.7	85.4
Oviedo city	7 289	4.4	2.1	1.4	1.1	1.0	529	31.0	25.5	18.9	46.5	83.0	15.4	82.1
Winter Springs city (pt.)	4 882	4.9	2.4	2.2	1.7	.5	669	11.4	7.8	7.2	41.1	76.8	8.2	76.2
Sanford division	44 577	8.7	4.1	4.0	2.0	2.8	7 568	21.4	17.0	13.8	46.0	80.9	34.4	78.7
Lake Mary city	3 841	5.2	2.3	1.1	.2	1.1	705	19.6	17.4	12.6	39.3	78.2	100.0	76.2
Longwood city (pt.)	1 456	6.7	.9	.5	–	.5	80	21.3	15.0	21.3	75.5	85.6	–	84.9
Sanford city	19 618	9.8	5.1	5.0	2.6	3.5	4 003	20.9	16.0	13.3	43.1	81.7	37.3	79.0
Sumter County	16 842	14.6	9.1	6.8	3.8	4.5	6 878	16.4	12.7	9.8	32.2	72.0	10.1	68.4
Sumter South division	9 275	13.6	8.4	6.0	3.4	3.5	3 435	15.6	12.2	9.3	31.9	72.6	12.7	68.9
Bushnell city	1 062	11.9	6.8	5.9	3.1	3.7	418	18.2	13.4	10.5	35.7	79.9	33.3	76.0
Center Hill city	400	12.8	12.0	10.3	6.0	7.8	139	23.7	12.9	17.3	3.9	77.1	–	72.1
Lake Panasoffkee CDP (pt.)	1 081	12.2	9.5	5.0	3.4	2.1	971	12.8	7.3	9.5	22.0	61.6	–	58.8
Webster city	469	14.7	9.2	13.9	3.6	12.6	75	16.0	16.0	13.3	14.5	74.8	23.5	67.5
Wildwood division	7 567	15.7	9.8	7.7	4.2	5.6	3 443	17.1	13.2	10.3	32.4	71.3	7.5	67.8
Coleman city	485	21.4	13.8	8.5	4.7	6.2	101	17.8	12.9	9.9	31.7	74.0	30.4	66.7
Lake Panasoffkee CDP (pt.)	292	29.1	25.3	3.8	–	3.8	171	–	–	–	12.9	50.7	–	39.7
Wildwood city	1 574	14.4	8.3	10.7	3.6	7.4	957	23.8	15.0	15.6	42.5	66.8	5.4	65.4
Suwannee County	15 838	14.5	8.0	6.0	3.8	4.1	4 235	25.8	22.2	14.3	35.2	73.2	8.4	70.1
Branford division	2 418	17.6	11.5	6.1	4.4	2.0	706	25.8	18.6	13.6	20.5	71.7	10.3	65.1
Branford town	355	16.9	8.5	4.8	.8	3.9	154	31.8	27.3	16.2	26.7	75.6	–	67.9
Dowling Park division	2 455	16.7	10.2	8.4	6.0	5.7	1 020	22.8	21.5	11.0	33.2	70.7	7.4	68.1
Live Oak division	8 026	12.7	6.6	5.0	3.2	3.7	1 839	29.1	25.4	15.7	41.9	74.5	6.5	72.5
Live Oak city	3 495	12.1	7.6	3.9	2.9	2.7	998	30.2	26.5	17.0	35.4	72.3	3.9	69.8
McAlpin-Wellborn division	2 939	15.2	7.2	6.6	3.2	5.5	670	21.2	18.4	16.6	35.9	73.0	12.9	69.1
Taylor County	10 550	10.2	6.7	7.6	2.5	6.4	2 253	20.6	15.2	12.4	21.0	73.1	9.8	69.3
Perry North division	8 429	9.1	6.0	6.9	2.0	6.0	1 698	19.7	13.4	13.7	23.4	74.4	5.4	71.1
Perry city	4 134	9.5	5.9	7.6	1.3	7.4	1 054	21.3	15.4	13.8	22.9	77.3	–	73.0
Perry South division	2 121	14.4	9.2	10.4	4.6	7.8	555	23.1	20.9	8.5	15.1	67.7	17.5	62.2
Union County	4 628	9.7	5.3	5.3	2.7	3.6	710	24.8	21.7	12.8	36.4	78.0	22.4	75.4
Lake Butler division	2 229	8.7	4.9	5.2	2.7	3.4	368	16.8	12.8	9.0	34.2	77.2	21.3	75.0
Lake Butler city	1 145	8.8	6.2	4.6	3.1	2.9	232	19.8	19.0	8.6	25.7	74.7	5.7	72.4
Raiford division	1 048	11.5	6.6	6.6	3.5	5.0	107	15.0	15.0	4.7	29.8	81.4	40.5	76.8
Raiford town	107	7.5	4.7	9.3	1.9	7.5	17	17.6	17.6	17.6	37.5	79.8	–	78.1
Worthington division	1 351	9.9	4.9	4.5	2.0	3.0	235	41.7	38.7	22.6	45.5	76.7	–	75.1
Worthington Springs town	128	12.5	10.2	7.0	5.5	1.6	16	31.3	31.3	18.8	–	81.3	–	75.2
Volusia County	217 657	10.3	5.4	4.9	2.6	3.5	81 456	17.1	12.5	10.7	36.8	76.9	17.8	74.2
Central Volusia division	6 377	10.0	3.7	1.8	.8	1.1	1 201	15.8	15.2	8.3	46.8	73.1	–	71.0
Daytona Beach city (pt.)	140	–	–	–	–	–	–	–	–	–	–	10.0	–	10.0
Deltona CDP (pt.)	–	–	–	–	–	–	–	–	–	–	–	–	–	–
Ormond Beach city (pt.)	431	1.9	–	–	–	–	62	11.3	–	11.3	100.0	71.9	–	72.4
Port Orange city (pt.)	373	15.8	8.3	1.9	1.9	–	269	7.4	7.4	4.1	16.9	56.4	–	51.1
Samsula-Spruce Creek CDP	2 189	10.4	2.2	1.8	1.0	.8	477	21.0	21.0	12.8	50.2	72.0	–	70.4
Daytona Beach division	27 571	11.7	7.0	6.3	3.4	4.6	5 848	25.8	19.3	14.9	32.0	74.6	10.8	71.7
Daytona Beach city (pt.)	26 486	11.6	7.0	6.3	3.3	4.6	5 516	25.4	18.8	14.6	32.2	74.5	10.7	71.5

Table 7. **Disability Status: 1990**—Con.

[Data based on sample and subject to sampling variability, see text. For definitions of terms and meanings of symbols, see text]

State County County Subdivision Place	Civilian noninstitutionalized persons 16 to 64 years						Civilian noninstitutionalized persons 65 years and over				Percent in labor force of civilian noninstitutionalized persons 16 to 64 years with—			
		Percent with a work disability		Percent with a mobility or self-care limitation				Percent with a mobility or self-care limitation						
	Total	Total	Prevented from working	Total	Mobility limitation	Self-care limitation	Total	Total	Mobility limitation	Self-care limitation	A work disability	No work disability	A mobility limitation	No mobility limitation
Volusia County—Con.														
De Bary-Orange City division	12 181	11.4	5.4	4.3	2.1	2.7	6 191	16.6	12.2	11.1	39.9	77.0	11.1	74.1
De Bary CDP	3 984	10.3	4.9	4.3	2.4	2.3	1 862	17.7	14.1	11.2	42.3	78.8	8.5	76.6
De Land city (pt.)	–	–	–	–	–	–	–	–	–	–	–	–	–	–
Orange City city	2 786	14.1	6.8	6.1	3.1	3.3	1 707	13.4	7.2	10.0	43.6	73.3	11.8	70.9
De Land division	26 091	9.7	4.3	4.9	2.4	3.5	9 090	17.9	14.1	10.5	42.8	75.3	29.9	73.2
De Land city (pt.)	9 205	10.1	4.1	4.0	2.2	3.1	3 739	20.4	16.2	12.8	49.8	70.3	15.5	69.4
De Land Southwest CDP	751	11.5	6.3	9.6	4.7	7.7	163	25.2	16.0	20.9	45.3	72.8	45.7	70.8
De Leon Springs CDP	984	10.2	7.6	10.2	3.6	7.5	223	23.3	9.4	20.2	19.0	84.4	–	80.6
Lake Helen city (pt.)	–	–	–	–	–	–	–	–	–	–	–	–	–	–
North De Land CDP	872	7.9	2.5	4.1	–	4.1	363	11.3	8.8	6.9	34.8	85.9	–	81.9
West De Land CDP	1 983	7.3	2.7	2.2	.7	1.9	576	19.4	14.8	12.0	47.2	81.6	–	79.7
Deltona division	32 165	9.1	4.6	3.9	2.3	2.6	10 315	16.9	11.2	9.9	36.5	79.2	14.2	76.8
Deltona CDP (pt.)	29 398	9.1	4.6	3.7	2.4	2.4	9 459	17.3	11.5	10.1	37.6	79.8	15.3	77.4
Lake Helen city (pt.)	1 365	7.8	5.5	5.3	2.8	3.7	426	14.1	8.9	9.4	12.1	73.4	–	70.5
New Smyrna division	25 109	12.3	7.5	5.3	3.4	3.5	12 280	16.6	12.6	10.0	28.2	75.0	15.4	71.2
Edgewater city	8 964	11.3	7.2	4.4	3.1	2.7	3 114	14.0	9.3	9.6	31.1	77.5	13.1	74.1
Glencoe CDP	1 454	9.2	5.3	4.5	3.9	1.4	386	11.1	9.6	9.6	32.1	78.4	25.0	76.1
New Smyrna Beach city	8 465	13.7	7.5	5.8	4.0	3.5	5 677	20.2	15.4	12.0	28.0	73.7	17.8	69.5
Oak Hill city	575	14.4	11.0	5.4	3.0	3.8	180	31.7	20.0	20.6	24.1	67.9	17.6	62.9
Ponce Inlet town (pt.)	–	–	–	–	–	–	–	–	–	–	–	–	–	–
Port Orange city (pt.)	–	–	–	–	–	–	–	–	–	–	–	–	–	–
North Peninsula division	15 857	10.8	5.7	4.6	2.6	3.2	9 179	15.9	11.5	9.7	36.5	74.8	16.9	72.1
Daytona Beach city (pt.)	7 463	10.7	5.1	4.4	2.5	3.4	3 777	17.8	13.6	11.8	43.5	76.3	15.3	74.3
Ormond Beach city (pt.)	3 661	8.6	5.2	3.3	1.9	2.6	1 897	16.1	12.2	7.7	29.6	74.9	–	72.4
Ormond-By-The-Sea CDP	4 311	12.2	7.0	5.2	2.8	3.5	3 067	14.8	9.8	9.7	32.1	73.0	25.8	69.2
Ormond Beach division	27 129	10.2	5.4	5.4	2.8	4.1	9 696	17.4	12.7	12.0	35.6	78.8	21.6	75.9
Daytona Beach city (pt.)	–	–	–	–	–	–	–	–	–	–	–	–	–	–
Holly Hill city	6 381	14.1	8.0	7.4	4.5	5.2	2 580	21.7	15.4	16.7	35.7	83.3	25.7	79.0
Ormond Beach city (pt.)	13 439	7.3	3.3	4.7	1.5	4.0	5 257	14.2	11.0	8.5	36.3	75.9	17.3	73.9
Pierson-Seville division	4 989	7.2	4.0	13.2	2.1	12.2	909	17.7	15.3	11.2	43.9	80.6	39.6	78.8
Pierson town	1 800	5.1	3.1	7.4	2.1	6.1	157	29.3	28.0	18.5	38.5	86.4	23.7	85.2
Port Orange division	35 077	9.8	4.6	3.9	2.3	2.6	13 955	14.9	10.6	10.3	42.4	79.1	21.5	76.8
Daytona Beach city (pt.)	4 208	7.8	4.4	3.2	2.1	1.9	2 359	11.2	8.9	6.4	24.1	70.8	–	68.6
Ponce Inlet town (pt.)	–	–	–	–	–	–	–	–	–	–	–	–	–	–
Port Orange city (pt.)	20 528	10.0	4.4	3.7	2.1	2.5	7 400	14.7	10.3	11.0	47.6	80.4	21.2	78.3
South Daytona city (pt.)	7 842	8.9	4.1	4.2	2.1	3.1	2 579	22.3	14.3	14.5	42.4	80.3	42.7	77.6
South Peninsula division	5 111	8.4	4.1	3.4	1.8	2.3	2 792	13.5	8.1	9.3	35.7	73.4	3.3	71.4
Daytona Beach city (pt.)	1 116	7.2	1.9	3.0	.7	2.4	562	13.2	7.3	9.6	25.0	84.2	12.5	80.4
Daytona Beach Shores city	1 321	9.1	5.1	3.6	2.0	2.0	879	13.3	7.7	9.2	32.5	65.9	–	64.1
Ponce Inlet town (pt.)	1 103	9.3	4.8	4.8	2.7	3.1	476	11.1	7.6	6.3	35.0	67.2	–	66.0
Port Orange city (pt.)	223	7.6	1.8	–	–	–	174	29.3	18.4	19.0	76.5	68.4	–	69.1
South Daytona city (pt.)	–	–	–	–	–	–	–	–	–	–	–	–	–	–
Wakulla County	8 997	10.8	5.2	4.9	3.3	3.2	1 479	26.8	20.9	16.2	47.0	84.2	29.4	81.9
East Wakulla division	6 418	9.8	4.5	4.2	3.0	2.9	816	22.7	21.7	11.6	49.8	85.0	21.5	83.3
St. Marks city	176	24.4	17.6	11.4	2.3	9.1	77	28.6	18.2	10.4	9.3	78.2	–	62.8
West Wakulla division	2 579	13.2	7.0	6.8	4.1	3.8	663	32.0	19.9	21.7	41.8	82.3	43.8	78.4
Sopchoppy city	205	18.0	8.8	9.8	5.9	6.3	98	50.0	27.6	39.8	51.4	75.6	50.0	72.5
Walton County	17 310	15.1	8.1	5.4	3.6	3.6	4 527	19.4	16.5	10.2	36.7	74.7	21.2	70.7
De Funiak Springs division	5 579	14.8	6.8	4.7	3.2	3.6	1 556	20.0	17.8	10.9	47.3	75.5	27.7	72.8
De Funiak Springs city	2 794	15.7	7.9	4.9	3.5	3.9	988	19.8	17.3	10.7	46.2	77.2	32.0	73.8
Freeport division	6 916	14.1	8.4	7.1	4.2	4.6	1 656	16.2	12.3	8.3	27.5	74.2	19.8	69.7
Freeport city	536	17.2	9.9	6.0	3.9	4.1	123	26.8	25.2	13.8	35.9	73.6	–	69.9
Miramar Beach CDP	1 082	7.5	2.5	3.7	1.8	2.8	382	9.2	9.2	1.8	66.7	71.4	50.0	71.5
Paxton-Darlington division	3 547	16.5	8.6	3.7	3.0	2.2	949	21.8	19.1	10.1	37.8	72.4	16.2	68.2
Paxton town	340	15.0	8.5	7.9	3.5	5.9	103	35.9	30.1	15.5	27.5	72.0	–	67.7
Redbay division	1 268	18.1	10.4	3.7	3.4	1.7	366	24.9	23.2	16.1	34.3	80.8	16.3	74.4
Washington County	10 020	15.1	9.7	8.4	4.3	5.9	2 678	29.2	22.6	18.6	27.3	73.3	13.6	68.8
Caryville division	1 885	17.9	13.1	15.0	5.6	12.4	506	32.0	21.9	21.3	21.9	67.0	4.7	62.2
Caryville town	275	20.0	16.0	45.8	10.2	39.6	103	45.6	35.9	27.2	12.7	49.1	–	46.6
Chipley division	4 179	14.2	9.0	7.7	5.0	4.6	1 055	36.9	32.3	21.1	28.2	77.2	21.9	72.8
Chipley city	2 074	14.8	10.5	7.6	6.2	4.2	620	36.9	35.0	24.4	28.8	79.8	32.8	74.8
Vernon division	3 956	14.7	8.8	6.1	2.8	4.2	1 117	20.7	13.6	15.0	29.5	72.2	6.3	67.6
Ebro town	169	20.7	11.2	3.6	3.6	–	31	6.5	6.5	6.5	34.3	83.6	–	76.1
Vernon city	440	19.5	13.9	8.0	6.1	4.8	163	29.4	24.5	16.0	16.3	71.5	7.4	64.2
Wausau town	211	14.2	5.7	1.4	–	1.4	49	20.4	12.2	12.2	53.3	79.6	–	75.8

Table 8. **Disability Status: 1990**

[Data based on sample and subject to sampling variability, see text. For definitions of terms and meanings of symbols, see text]

State County Place and [In Selected States] County Subdivision	Civilian noninstitutionalized persons 16 to 64 years						Civilian noninstitutionalized persons 65 years and over				Percent in labor force of civilian noninstitutionalized persons 16 to 64 years with—			
		Percent with a work disability		Percent with a mobility or self-care limitation				Percent with a mobility or self-care limitation						
	Total	Total	Prevented from working	Total	Mobility limitation	Self-care limitation	Total	Total	Mobility limitation	Self-care limitation	A work disability	No work disability	A mobility limitation	No mobility limitation
The State	**7 809 820**	**8.7**	**4.4**	**5.0**	**2.4**	**3.7**	**2 292 339**	**18.1**	**13.3**	**11.2**	**40.0**	**79.1**	**23.3**	**77.0**
COUNTY														
Alachua County	126 645	7.0	3.4	3.6	1.8	2.7	15 912	21.7	18.1	12.7	42.1	72.2	19.6	71.0
Baker County	10 423	12.6	7.9	4.8	2.6	2.9	1 140	24.9	20.0	13.4	29.3	77.9	11.1	73.4
Bay County	77 030	11.5	6.0	5.2	3.0	3.5	14 628	22.3	17.7	13.0	38.8	76.7	20.9	73.9
Bradford County	11 848	13.7	7.6	7.0	4.3	4.8	2 565	24.3	20.2	14.3	35.0	76.0	17.0	72.7
Brevard County	248 457	8.8	4.1	3.6	2.0	2.4	64 802	15.4	11.8	9.3	43.2	78.9	23.5	76.8
Broward County	758 017	7.2	3.4	5.1	2.0	4.0	254 592	19.2	12.6	13.2	43.8	82.1	27.4	80.4
Calhoun County	5 988	14.3	8.1	6.3	4.2	4.1	1 392	27.4	22.3	11.0	36.4	72.3	22.8	69.1
Charlotte County	56 342	11.2	6.2	4.2	2.4	2.7	36 559	13.3	9.6	8.3	32.0	71.4	13.7	68.3
Citrus County	49 304	13.7	7.8	5.4	3.3	3.4	28 458	15.4	11.6	9.0	31.4	66.7	11.8	63.5
Clay County	65 562	8.4	3.6	3.6	1.8	2.4	7 942	19.8	16.7	11.4	47.2	79.3	18.6	77.7
Collier County	89 184	7.0	3.1	3.3	1.6	2.4	33 875	11.3	8.3	7.0	44.1	77.9	29.4	76.3
Columbia County	26 025	12.7	7.4	5.7	3.3	3.9	5 386	26.5	21.2	14.9	33.9	76.5	13.3	73.0
Dade County	1 231 511	6.4	3.6	6.7	2.7	5.4	263 343	24.2	17.9	15.5	35.7	78.7	30.0	77.2
DeSoto County	12 493	14.4	8.7	7.3	4.6	5.3	4 379	17.7	13.8	12.0	33.7	77.5	17.6	73.8
Dixie County	5 906	21.2	13.7	7.3	4.9	5.1	1 856	24.5	20.4	13.0	23.4	68.0	6.2	61.2
Duval County	415 173	9.1	4.3	5.5	2.4	4.2	68 821	23.4	18.3	13.8	43.6	81.2	26.1	79.0
Escambia County	159 420	11.0	5.5	4.9	2.7	3.4	30 423	21.3	17.6	12.1	38.2	75.3	19.1	72.7
Flagler County	16 336	11.2	6.2	3.9	2.1	2.6	7 288	11.3	8.3	6.6	31.4	69.9	27.5	66.3
Franklin County	5 397	12.4	8.7	5.6	3.3	3.2	1 528	25.7	19.3	14.8	23.0	71.0	–	67.3
Gadsden County	23 751	12.8	6.8	9.9	3.7	8.5	4 732	27.5	21.6	18.5	33.1	77.0	12.4	73.7
Gilchrist County	5 446	12.9	7.4	5.5	3.5	3.2	1 238	26.4	23.7	11.7	33.4	74.1	22.6	70.6
Glades County	4 404	13.0	8.5	8.9	2.8	7.4	1 460	19.0	15.2	7.8	28.1	70.6	16.4	66.4
Gulf County	6 979	12.0	6.4	7.0	1.6	6.5	1 641	30.5	22.0	19.3	29.7	72.5	28.2	68.0
Hamilton County	5 848	12.3	7.4	5.3	2.5	3.5	1 180	26.3	20.6	15.1	26.2	74.6	12.2	70.1
Hardee County	11 251	12.3	7.7	6.0	4.2	4.3	2 913	21.1	17.9	13.5	30.2	77.2	7.4	74.3
Hendry County	15 663	10.1	5.9	5.5	3.0	4.1	2 572	20.6	17.2	10.3	33.3	78.7	24.3	75.7
Hernando County	53 054	13.4	8.0	5.6	3.5	3.5	30 617	14.7	10.9	8.6	30.2	66.9	15.2	63.7
Highlands County	33 703	11.5	7.1	5.2	3.2	3.4	22 474	14.9	10.9	9.8	28.7	70.4	19.9	67.1
Hillsborough County	541 062	8.9	4.4	4.6	2.4	3.2	97 816	20.1	15.6	11.8	42.5	81.7	22.3	79.5
Holmes County	9 193	14.5	9.0	6.0	4.3	3.2	2 289	32.1	27.7	19.0	31.9	75.2	12.1	71.5
Indian River County	49 393	9.3	4.8	4.2	2.3	2.9	24 112	13.9	9.8	8.4	38.0	75.0	16.3	72.8
Jackson County	23 458	16.1	8.8	9.6	6.4	6.9	5 894	26.4	22.5	16.2	36.3	78.3	23.4	74.9
Jefferson County	6 639	12.2	8.3	6.9	3.0	5.4	1 509	29.0	23.7	18.0	25.0	78.4	12.1	73.7
Lafayette County	2 992	11.0	7.0	8.2	3.2	5.8	600	20.5	14.8	13.0	32.5	76.9	24.0	73.7
Lake County	82 819	10.7	5.8	5.0	2.8	3.3	40 847	14.7	11.5	8.2	34.4	74.5	16.9	71.7
Lee County	191 347	9.5	4.8	4.5	2.3	3.2	81 385	14.4	10.5	8.5	40.9	78.3	25.9	75.9
Leon County	135 620	5.5	2.1	3.2	1.6	2.3	15 039	19.7	15.7	11.4	52.7	79.4	39.9	78.5
Levy County	15 178	16.2	9.2	6.7	4.3	4.5	4 700	23.2	18.6	13.9	31.4	72.4	12.9	68.1
Liberty County	2 798	14.6	9.8	13.3	6.3	11.2	569	42.2	35.3	28.8	28.9	79.5	10.2	76.3
Madison County	8 962	11.8	6.6	6.7	2.8	5.1	2 250	32.7	23.1	20.9	33.9	75.2	11.4	72.1
Manatee County	114 578	9.4	4.6	4.7	2.4	3.4	57 565	15.2	10.9	8.8	41.8	79.4	16.5	77.3
Marion County	110 569	12.7	7.3	5.7	3.5	3.7	42 266	16.6	12.6	9.8	33.5	74.4	14.8	71.1
Martin County	55 340	7.6	3.2	3.8	1.9	2.6	27 265	14.9	10.4	9.2	46.2	75.7	24.0	74.4
Monroe County	50 273	8.5	3.8	3.3	1.9	2.3	12 047	15.9	11.7	9.8	46.8	79.1	21.0	77.4
Nassau County	28 364	10.9	4.9	5.1	2.4	3.9	4 386	26.9	21.3	14.3	44.0	77.5	22.0	75.1
Okaloosa County	82 140	9.4	4.1	3.3	2.0	2.0	12 580	17.9	15.2	8.8	43.6	77.4	21.1	75.3
Okeechobee County	17 248	12.8	7.5	8.6	3.9	6.3	4 743	23.2	17.7	13.9	31.2	76.7	16.5	73.1
Orange County	443 692	7.6	3.4	4.4	2.0	3.4	68 663	19.2	14.9	11.1	46.0	83.5	27.2	81.8
Osceola County	67 835	8.5	4.1	4.1	2.1	2.9	14 344	16.7	12.4	10.2	43.3	82.4	23.3	80.3
Palm Beach County	495 773	7.0	3.2	4.5	1.9	3.6	205 012	15.5	10.4	10.0	45.5	80.0	26.2	78.6
Pasco County	144 291	12.5	7.6	5.2	3.2	3.3	88 376	16.0	11.0	10.4	30.2	74.3	13.1	70.6
Pinellas County	489 850	9.5	4.6	4.5	2.3	3.2	209 396	16.7	12.1	10.1	43.0	81.6	21.2	79.3
Polk County	239 185	10.0	5.4	5.1	2.7	3.6	72 619	17.7	13.8	10.4	37.3	78.3	17.5	75.7
Putnam County	37 948	15.2	9.7	6.7	4.2	4.4	11 403	19.0	15.5	11.8	26.3	71.4	12.2	66.9
St. Johns County	52 577	8.8	4.2	4.0	2.0	2.8	13 164	15.9	13.5	8.3	40.8	78.1	26.6	75.8
St. Lucie County	85 902	9.9	5.0	6.2	2.7	4.7	31 178	16.2	11.7	9.7	40.5	76.7	23.6	74.5
Santa Rosa County	51 024	11.4	5.7	4.5	2.9	2.7	7 367	22.4	19.1	13.2	37.3	76.4	15.1	73.7
Sarasota County	148 992	8.6	4.1	4.0	2.0	2.8	86 445	14.0	10.1	8.7	40.8	77.7	22.6	75.6
Seminole County	191 776	6.5	2.8	2.9	1.4	2.0	28 578	18.2	14.8	10.5	48.8	82.9	27.7	81.5
Sumter County	16 842	14.6	9.1	6.8	3.8	4.5	6 878	16.4	12.7	9.8	32.2	72.0	10.1	68.4
Suwannee County	15 838	14.5	8.0	6.0	3.8	4.1	4 235	25.8	22.2	14.3	35.2	73.2	8.4	70.1
Taylor County	10 550	10.2	6.7	7.6	2.5	6.4	2 253	20.6	15.2	12.4	21.0	73.1	9.8	69.3
Union County	4 628	9.7	5.3	5.3	2.7	3.6	710	24.8	21.7	12.8	36.4	78.0	22.4	75.4
Volusia County	217 657	10.3	5.4	4.9	2.6	3.5	81 456	17.1	12.5	10.7	36.8	76.9	17.8	74.2
Wakulla County	8 997	10.8	5.2	4.9	3.3	3.2	1 479	26.8	20.9	16.2	47.0	84.2	29.4	81.9
Walton County	17 310	15.1	8.1	5.4	3.6	3.6	4 527	19.4	16.5	10.2	36.7	74.7	21.2	70.7
Washington County	10 020	15.1	9.7	8.4	4.3	5.9	2 678	29.2	22.6	18.6	27.3	73.3	13.6	68.8
PLACE AND COUNTY SUBDIVISION														
Aberdeen CDP, Palm Beach County	1 434	6.6	2.6	1.3	1.3	.4	727	5.8	2.9	3.9	51.6	76.6	33.3	75.5
Alachua city, Alachua County	2 650	11.1	6.2	4.4	2.3	3.3	417	15.1	10.3	11.3	41.0	74.0	–	72.0
Alford town, Jackson County	249	18.5	14.1	14.5	11.2	5.2	101	42.6	38.6	8.9	19.6	71.9	14.3	68.3
Altamonte Springs city, Seminole County	25 337	5.2	2.1	2.2	.8	1.8	3 052	14.6	11.4	8.2	53.9	87.8	24.8	86.5
Altha town, Calhoun County	280	9.6	5.0	5.0	2.9	2.9	79	26.6	19.0	21.5	48.1	73.9	–	73.5
Alva CDP, Lee County	490	19.0	11.0	8.4	5.5	2.9	323	16.1	8.7	13.3	35.5	75.8	–	72.1
Andover CDP, Dade County	3 869	7.0	3.7	7.7	2.6	5.9	1 142	19.1	13.2	14.1	46.3	83.1	21.2	82.1
Anna Maria city, Manatee County	967	7.8	2.9	3.0	1.1	2.2	553	16.5	12.8	9.6	53.3	75.0	18.2	74.0
Apalachicola city, Franklin County	1 506	14.9	12.0	8.4	6.1	4.7	441	38.1	30.4	20.2	19.6	70.4	–	66.9
Apollo Beach CDP, Hillsborough County	3 872	9.6	4.0	3.6	2.2	3.4	1 138	12.5	8.3	9.1	52.3	80.4	20.0	79.0
Apopka city, Orange County	8 834	7.2	3.6	4.1	2.9	2.1	1 443	17.4	15.0	8.8	39.0	83.8	35.0	81.9
Arcadia city, DeSoto County	3 449	12.6	7.7	6.0	4.3	3.4	1 182	18.8	16.9	13.5	39.0	82.1	28.6	78.8
Archer city, Alachua County	775	12.5	7.2	5.3	2.1	4.1	158	24.7	20.9	11.4	29.9	82.0	12.5	76.8
Asbury Lake CDP, Clay County	1 420	7.9	2.2	2.7	1.8	1.5	191	7.3	7.3	7.3	50.0	82.3	–	81.3
Astatula town, Lake County	584	9.4	3.9	6.8	1.9	5.3	187	19.8	14.4	10.7	32.7	78.4	27.3	75.0
Astor CDP, Lake County	666	15.8	8.7	2.9	2.9	1.4	367	24.8	15.3	19.1	44.8	86.6	–	82.4
Atlantic Beach city, Duval County	7 563	7.9	3.2	3.5	2.2	2.4	1 004	14.7	11.6	8.1	56.9	78.9	34.5	78.1
Atlantis city, Palm Beach County	708	3.8	1.8	2.5	.7	2.3	789	7.5	5.1	5.3	33.3	68.7	–	67.9
Auburndale city, Polk County	5 358	12.7	6.0	4.3	1.7	3.2	1 343	20.8	15.7	11.2	46.2	84.7	17.4	81.0
Aventura CDP, Dade County	6 540	6.0	1.9	6.3	1.4	5.2	7 629	17.1	10.1	11.4	64.6	67.6	41.8	67.8

Table 8. **Disability Status: 1990**—Con.

[Data based on sample and subject to sampling variability, see text. For definitions of terms and meanings of symbols, see text]

State County Place and [In Selected States] County Subdivision	Civilian noninstitutionalized persons 16 to 64 years						Civilian noninstitutionalized persons 65 years and over				Percent in labor force of civilian noninstitutionalized persons 16 to 64 years with—			
		Percent with a work disability		Percent with a mobility or self-care limitation				Percent with a mobility or self-care limitation						
	Total	Total	Prevented from working	Total	Mobility limitation	Self-care limitation	Total	Total	Mobility limitation	Self-care limitation	A work disability	No work disability	A mobility limitation	No mobility limitation
PLACE AND COUNTY SUBDIVISION—Con.														
Avon Park city, Highlands County	4 143	12.8	9.8	7.0	5.2	4.1	1 940	20.5	17.2	10.3	19.4	73.7	25.0	69.1
Azalea Park CDP, Orange County	5 997	8.8	3.9	2.2	1.3	1.2	908	22.0	14.1	14.1	42.2	84.0	–	81.3
Babson Park CDP, Polk County	694	4.8	–	6.6	–	6.6	139	19.4	13.7	5.8	100.0	74.3	–	75.5
Bagdad CDP, Santa Rosa County	882	17.6	12.0	5.9	4.5	3.3	238	26.5	21.4	18.5	20.6	72.6	22.5	65.4
Baldwin town, Duval County	855	11.6	5.7	6.9	5.5	4.6	168	32.1	25.0	17.3	42.4	80.2	31.9	78.3
Bal Harbour village, Dade County	1 159	4.0	2.5	4.7	1.6	3.1	1 732	27.9	18.8	21.7	–	66.2	–	64.6
Bartow city, Polk County	8 462	11.1	5.5	5.6	3.2	3.8	2 295	21.3	16.8	12.1	44.3	77.4	21.4	75.4
Bascom town, Jackson County	28	–	–	46.4	–	46.4	15	33.3	20.0	13.3	–	100.0	–	100.0
Baskin CDP, Pinellas County	2 041	17.2	9.2	9.8	4.8	6.6	638	12.1	12.1	8.8	34.9	77.5	21.6	72.6
Bassville Park CDP, Lake County	1 488	17.5	12.8	5.5	5.5	1.3	817	14.8	12.9	11.6	19.5	79.7	12.2	72.5
Bay Harbor Islands town, Dade County	2 254	3.1	.5	5.0	1.6	5.0	2 090	22.5	14.5	13.7	69.6	82.5	–	83.4
Bay Hill CDP, Orange County	3 607	4.5	2.5	7.5	1.6	6.2	382	25.1	19.1	18.1	41.4	75.6	5.4	75.1
Bay Lake city, Orange County	–	–	–	–	–	–	–	–	–	–	–	–	–	–
Bayonet Point CDP, Pasco County	8 203	13.1	8.1	5.2	3.3	3.2	11 476	15.6	11.5	8.3	27.1	68.0	16.8	64.2
Bay Pines CDP, Pinellas County	1 792	16.9	10.2	7.0	6.0	2.9	1 345	14.8	10.0	11.5	32.3	75.9	10.3	72.2
Bayshore Gardens CDP, Manatee County	8 806	8.9	3.5	3.5	1.7	2.3	5 665	14.6	9.4	7.9	44.7	84.3	13.9	81.9
Beacon Square CDP, Pasco County	2 272	13.1	8.7	3.1	2.0	2.4	3 431	15.9	12.0	9.3	31.6	71.2	–	67.4
Bee Ridge CDP, Sarasota County	3 333	9.0	4.3	2.9	1.8	2.4	2 088	15.5	11.5	7.6	34.4	78.0	16.4	75.2
Bell town, Gilchrist County	145	15.2	6.9	–	–	–	45	13.3	4.4	8.9	54.5	78.0	–	74.5
Bellair-Meadowbrook Terrace CDP, Clay County	9 898	7.5	2.4	2.2	.8	1.8	765	22.9	17.9	11.2	62.3	84.6	14.8	83.5
Belleair town, Pinellas County	2 009	6.6	2.5	3.9	2.1	3.3	1 497	7.5	6.7	4.9	34.6	72.5	11.6	71.3
Belleair Beach city, Pinellas County	1 325	6.2	2.9	2.9	1.5	2.0	561	10.9	8.2	5.0	43.9	72.3	10.0	71.5
Belleair Bluffs city, Pinellas County	840	10.2	5.1	5.4	2.3	4.0	1 149	14.9	11.1	10.2	34.9	80.4	36.8	76.6
Belleair Shore town, Pinellas County	44	15.9	–	–	–	–	23	–	–	–	100.0	81.1	–	84.1
Belle Glade city, Palm Beach County	10 128	9.6	5.8	8.3	2.3	7.5	1 277	16.4	13.9	9.2	31.7	74.7	34.8	71.4
Belle Glade Camp CDP, Palm Beach County	861	8.6	7.9	8.8	4.2	8.0	104	30.8	25.0	17.3	8.1	69.1	–	66.7
Belle Isle city, Orange County	3 441	8.7	3.7	3.1	.8	2.3	805	16.9	11.2	11.7	48.7	80.2	33.3	77.8
Belleview city, Marion County	1 308	12.2	6.1	6.3	5.0	4.1	821	17.1	12.5	9.0	35.0	79.7	–	78.2
Bellview CDP, Escambia County	12 308	10.6	4.5	4.0	2.2	2.7	1 499	15.9	13.7	9.4	48.2	78.4	28.2	76.3
Beverly Beach town, Flagler County	110	9.1	7.3	1.8	1.8	–	185	10.3	9.2	4.3	20.0	43.0	–	41.7
Beverly Hills CDP, Citrus County	1 608	20.0	11.4	6.2	5.5	2.9	3 952	17.6	10.0	13.5	24.5	51.7	29.5	47.2
Big Coppitt Key CDP, Monroe County	1 706	7.0	2.2	.8	.4	.4	241	9.5	6.2	3.3	68.9	84.6	–	83.8
Big Pine Key CDP, Monroe County	2 768	12.4	5.6	2.0	1.7	.8	730	19.0	11.0	14.1	39.9	72.3	–	69.5
Biscayne Park village, Dade County	1 993	6.7	2.6	2.5	1.3	1.7	532	17.5	14.5	11.3	61.2	86.3	34.6	85.3
Bithlo CDP, Orange County	3 107	15.0	7.9	5.6	3.6	3.4	381	38.8	30.4	23.9	38.0	79.6	9.0	75.7
Bloomingdale CDP, Hillsborough County	8 846	4.7	1.5	1.4	.8	.6	573	15.7	13.1	8.2	61.5	81.0	30.6	80.5
Blountstown city, Calhoun County	1 406	17.1	11.3	9.0	7.5	5.7	346	41.0	37.6	13.0	31.7	71.2	28.3	67.4
Boca Del Mar CDP, Palm Beach County	11 965	4.6	1.8	2.1	.9	1.6	3 241	16.1	11.1	9.8	50.1	80.3	26.9	79.4
Boca Pointe CDP, Palm Beach County	1 183	6.5	3.4	4.6	3.2	2.0	800	9.1	5.5	6.8	36.4	70.5	21.1	69.9
Boca Raton city, Palm Beach County	39 088	4.8	2.0	2.7	1.3	1.8	12 789	15.2	10.7	8.8	47.3	77.6	21.2	76.9
Boca West CDP, Palm Beach County	1 536	6.4	3.7	.7	.7	–	1 139	1.0	1.0	–	42.4	48.9	–	48.8
Bonifay city, Holmes County	1 486	15.5	10.6	5.9	5.4	2.2	454	29.1	25.3	19.2	27.7	74.9	–	71.4
Bonita Springs CDP, Lee County	7 673	10.8	5.9	4.9	3.2	2.6	3 849	14.6	12.0	7.0	38.2	80.8	14.7	78.2
Bowling Green city, Hardee County	1 032	14.7	10.6	12.5	6.5	11.0	187	28.9	24.1	10.7	24.3	75.2	7.5	71.9
Boynton Beach city, Palm Beach County	24 781	7.9	4.1	7.4	2.4	6.3	13 472	16.5	10.6	10.7	42.6	81.8	23.2	80.0
Bradenton city, Manatee County	23 210	9.5	4.3	4.6	2.6	3.2	11 279	15.5	11.9	8.7	44.1	81.5	20.7	79.4
Bradenton Beach city, Manatee County	1 125	6.6	2.4	2.0	.8	1.8	342	10.8	10.8	5.8	60.8	83.3	22.2	82.3
Brandon CDP, Hillsborough County	39 489	6.7	2.6	2.4	1.3	1.6	4 423	22.3	17.1	12.9	50.9	83.3	22.0	81.9
Branford town, Suwannee County	355	16.9	8.5	4.8	.8	3.9	154	31.8	27.3	16.2	26.7	75.6	–	67.9
Brent CDP, Escambia County	14 437	11.6	6.3	5.5	3.3	4.1	1 857	25.6	22.5	12.8	36.8	72.9	28.8	70.1
Briny Breezes town, Palm Beach County	64	7.8	4.7	–	–	–	299	15.4	9.7	13.7	–	39.0	–	35.9
Bristol city, Liberty County	561	15.7	7.8	9.1	5.2	7.0	139	53.2	48.9	29.5	42.0	77.2	20.7	74.4
Broadview Park CDP, Broward County	3 991	10.8	4.3	13.1	6.5	11.5	446	19.1	13.5	11.0	50.6	83.4	33.2	83.1
Broadview-Pompano Park CDP, Broward County	3 298	10.5	3.9	4.1	1.0	3.4	675	16.7	13.8	7.3	53.6	85.8	30.3	83.0
Bronson town, Levy County	499	12.4	7.0	5.2	2.4	4.2	116	25.9	22.4	12.1	40.3	71.9	–	69.6
Brooker city, Bradford County	193	8.3	3.1	1.0	1.0	–	30	10.0	10.0	3.3	62.5	83.1	–	82.2
Brookridge CDP, Hernando County	938	23.0	16.8	10.7	5.8	7.8	1 782	13.6	8.1	7.6	4.2	36.4	16.7	29.8
Brooksville city, Hernando County	3 566	12.5	7.0	7.1	3.8	3.6	2 139	11.3	9.8	6.2	37.1	73.6	21.2	71.0
Browardale CDP, Broward County	4 173	12.1	6.6	13.7	3.9	11.4	392	32.1	27.0	11.5	35.3	83.8	9.8	80.7
Brownsville CDP, Dade County	8 866	12.5	8.5	9.8	4.5	7.5	1 617	31.2	22.3	24.3	21.4	63.6	19.4	60.1
Buckhead Ridge CDP, Glades County	678	16.1	14.2	1.9	.9	1.0	451	15.1	10.4	8.0	–	69.9	–	59.2
Buena Ventura Lakes CDP, Osceola County	8 604	7.9	4.0	4.9	2.4	3.8	1 554	18.0	13.1	11.1	39.2	81.0	26.2	79.0
Bunche Park CDP, Dade County	2 527	12.2	7.9	9.5	4.6	7.8	884	24.9	15.6	18.0	32.8	75.0	34.5	71.6
Bunnell city, Flagler County	1 027	13.3	8.6	5.7	3.1	4.4	282	19.5	13.8	13.8	26.3	79.3	12.5	74.2
Bushnell city, Sumter County	1 062	11.9	6.8	5.9	3.1	3.7	418	18.2	13.4	10.5	35.7	79.9	33.3	76.0
Butler Beach CDP, St. Johns County	2 174	10.7	3.3	2.5	1.7	1.6	793	15.6	15.6	9.6	56.0	69.5	54.1	68.3
Callahan town, Nassau County	535	10.7	8.4	8.2	3.7	5.6	174	27.6	24.1	10.9	15.8	76.8	10.0	72.6
Callaway city, Bay County	7 314	9.4	3.7	3.7	1.9	2.3	624	19.4	17.1	13.9	53.1	78.1	26.8	76.7
Campbell CDP, Osceola County	1 395	10.4	6.4	7.0	3.3	4.8	1 751	15.3	11.0	8.9	29.0	82.8	21.7	79.1
Campbellton town, Jackson County	128	10.2	7.8	–	–	–	56	25.0	12.5	16.1	23.1	82.6	–	76.6
Cape Canaveral city, Brevard County	5 653	8.8	3.5	4.2	2.2	2.6	1 293	12.5	10.6	7.3	54.3	86.0	52.0	83.9
Cape Coral city, Lee County	43 811	8.4	4.2	3.8	2.0	2.6	16 059	12.3	8.6	7.5	41.5	78.1	30.4	75.9
Carol City CDP, Dade County	34 856	6.6	3.9	9.1	2.7	7.8	3 214	25.2	22.2	12.8	32.6	79.0	29.4	77.2
Carrabelle city, Franklin County	743	16.0	10.6	3.6	2.2	3.0	202	17.8	13.4	13.9	29.4	72.1	–	66.7
Carrollwood CDP, Hillsborough County	5 111	6.1	2.4	1.9	1.4	.8	908	11.8	11.8	1.2	47.0	80.3	25.0	79.0
Carrollwood Village CDP, Hillsborough County	10 734	4.2	1.5	3.0	.8	2.7	1 032	16.0	13.2	4.7	45.4	81.2	26.7	80.1
Caryville town, Washington County	275	20.0	16.0	45.8	10.2	39.6	103	45.6	35.9	27.2	12.7	49.1	–	46.6
Casselberry city, Seminole County	12 600	7.4	2.3	2.5	1.6	1.4	2 347	18.2	13.3	10.7	65.2	86.3	42.0	85.5
Cedar Grove town, Bay County	941	10.5	5.1	6.1	3.5	4.3	181	21.0	18.8	7.7	36.4	80.6	9.1	78.4
Cedar Key city, Levy County	422	18.0	9.2	5.0	4.5	2.1	139	22.3	17.3	12.9	44.7	74.0	36.8	70.2
Center Hill city, Sumter County	400	12.8	12.0	10.3	6.0	7.8	139	23.7	12.9	17.3	3.9	77.1	–	72.1
Century town, Escambia County	1 270	13.8	9.2	8.3	5.7	5.0	346	37.0	31.8	26.3	24.0	61.0	23.6	57.8
Century Village CDP, Palm Beach County	692	21.0	11.0	12.4	9.8	8.4	7 671	21.3	15.1	14.7	41.4	45.2	14.7	47.6
Charlotte Harbor CDP, Charlotte County	1 363	10.4	6.0	5.6	2.5	4.0	1 233	10.6	6.6	5.9	29.6	81.2	–	77.8
Charlotte Park CDP, Charlotte County	955	11.0	8.1	3.6	1.8	1.8	1 076	14.3	11.7	5.8	26.7	62.0	–	59.2
Chattahoochee city, Gadsden County	1 983	22.3	11.0	12.8	4.9	11.4	508	31.9	22.4	28.1	15.8	62.5	–	54.8
Chiefland city, Levy County	1 067	19.3	13.6	5.8	4.9	3.8	303	35.0	31.0	16.8	19.9	75.3	11.5	67.3
Chipley city, Washington County	2 074	14.8	10.5	7.6	6.2	4.2	620	36.9	35.0	24.4	28.8	79.8	32.8	74.8
Chuluota CDP, Seminole County	857	4.1	1.8	1.4	1.4	–	157	38.2	34.4	8.9	57.1	86.4	66.7	85.4
Cinco Bayou town, Okaloosa County	207	9.7	6.3	5.8	3.4	4.3	63	17.5	11.1	14.3	35.0	88.2	42.9	84.5

Table 8. **Disability Status: 1990**—Con.

[Data based on sample and subject to sampling variability, see text. For definitions of terms and meanings of symbols, see text]

State County Place and [In Selected States] County Subdivision	Civilian noninstitutionalized persons 16 to 64 years						Civilian noninstitutionalized persons 65 years and over				Percent in labor force of civilian noninstitutionalized persons 16 to 64 years with—			
		Percent with a work disability		Percent with a mobility or self-care limitation				Percent with a mobility or self-care limitation						
	Total	Total	Prevented from working	Total	Mobility limitation	Self-care limitation	Total	Total	Mobility limitation	Self-care limitation	A work disability	No work disability	A mobility limitation	No mobility limitation
PLACE AND COUNTY SUBDIVISION—Con.														
Citrus Springs CDP, Citrus County	773	17.6	9.2	3.9	.5	3.4	1 198	16.6	13.3	10.2	31.6	50.5	–	47.5
Clearwater city, Pinellas County	57 669	8.9	4.2	4.4	2.1	3.2	23 030	16.5	11.3	10.3	45.2	81.5	28.5	79.3
Clermont city, Lake County	3 917	8.3	4.4	5.6	1.0	5.6	1 405	16.7	11.2	11.7	33.9	80.5	25.6	77.2
Cleveland CDP, Charlotte County	1 436	11.6	3.5	3.0	1.6	1.4	1 112	13.0	12.1	6.7	45.2	79.2	30.4	76.0
Clewiston city, Hendry County	3 681	5.4	2.5	2.1	1.4	1.3	623	18.3	14.9	7.5	32.3	76.5	46.0	74.5
Cloud Lake town, Palm Beach County	93	12.9	2.2	1.1	1.1	1.1	16	–	–	–	50.0	84.0	–	80.4
Cocoa city, Brevard County	11 067	9.7	4.8	4.8	2.3	3.5	2 163	22.6	17.5	12.9	42.6	80.9	20.9	78.5
Cocoa Beach city, Brevard County	7 462	9.1	3.8	3.1	2.2	1.6	3 407	12.8	10.2	7.0	41.7	73.1	28.6	71.2
Cocoa West CDP, Brevard County	4 022	9.5	4.2	5.3	1.6	4.4	552	26.3	25.0	18.8	34.0	79.9	–	76.8
Coconut Creek city, Broward County	14 494	7.6	3.5	3.6	1.6	2.6	9 983	13.1	7.0	9.7	40.8	80.8	7.5	78.9
Coleman city, Sumter County	485	21.4	13.8	8.5	4.7	6.2	101	17.8	12.9	9.9	31.7	74.0	30.4	66.7
Collier Manor-Cresthaven CDP, Broward County	4 489	7.3	1.9	2.3	.9	1.5	1 378	25.6	15.4	18.7	65.3	84.6	–	84.0
Combee Settlement CDP, Polk County	3 468	10.1	4.6	4.2	1.8	3.5	829	21.1	17.2	12.7	54.7	80.4	34.9	78.6
Conway CDP, Orange County	9 021	6.4	1.9	3.1	1.3	2.3	1 310	18.7	15.7	5.6	66.3	81.1	33.0	80.8
Cooper City city, Broward County	13 812	4.0	1.7	2.9	1.1	2.3	1 457	16.7	15.6	8.8	54.7	83.9	36.4	83.3
Coral Gables city, Dade County	27 708	3.0	1.3	2.1	.9	1.6	6 953	18.2	14.6	9.5	45.9	73.3	23.2	72.9
Coral Springs city, Broward County	52 160	4.5	1.5	3.3	1.2	2.7	5 425	17.2	12.9	11.2	56.8	82.4	37.5	81.7
Coral Terrace CDP, Dade County	15 010	5.8	3.1	7.0	2.3	5.8	3 966	23.9	18.4	14.4	37.3	79.4	20.1	78.3
Cortez CDP, Manatee County	2 037	10.9	6.6	8.1	5.0	5.1	2 131	12.7	8.1	7.1	26.0	61.6	–	60.8
Cottondale town, Jackson County	565	18.2	9.2	6.4	4.8	3.5	119	42.0	38.7	21.0	23.3	74.0	18.5	67.1
Country Club CDP, Dade County	2 444	3.9	2.2	2.7	–	2.7	364	11.0	11.0	8.2	44.2	78.6	–	77.3
Country Club Trail CDP, Palm Beach County	1 497	6.1	2.5	7.9	.6	7.9	3 009	13.3	7.9	9.4	40.2	70.2	–	68.8
Crescent Beach CDP, St. Johns County	689	6.1	2.6	1.2	1.2	–	248	3.2	3.2	–	42.9	71.3	–	70.3
Crescent City city, Putnam County	916	14.6	10.3	13.5	5.6	11.0	387	23.5	20.2	13.2	18.7	77.5	23.5	71.6
Crestview city, Okaloosa County	5 564	15.1	8.6	4.7	2.8	3.5	1 040	29.3	25.1	17.1	32.3	77.1	18.7	71.8
Crooked Lake Park CDP, Polk County	957	7.5	2.2	1.0	–	1.0	386	13.2	13.2	3.1	55.6	83.7	–	81.6
Cross City town, Dixie County	1 171	20.8	13.2	8.1	6.6	4.5	321	39.3	32.1	24.0	32.0	73.0	10.4	68.3
Crystal Lake CDP, Polk County	3 266	11.3	6.9	5.3	4.0	3.2	814	12.2	10.9	7.6	31.7	80.4	36.4	76.5
Crystal River city, Citrus County	2 216	10.2	4.7	5.1	2.7	3.0	878	11.5	7.1	6.5	44.1	68.6	–	67.9
Cudjoe Key CDP, Monroe County	973	4.9	2.9	3.8	.7	3.1	509	7.5	5.9	5.5	20.8	69.1	–	67.2
Cutler CDP, Dade County	11 115	4.1	1.6	2.2	1.3	1.7	1 127	18.3	16.7	7.7	44.0	75.4	27.8	74.7
Cutler Ridge CDP, Dade County	13 523	6.9	3.7	4.2	2.4	2.9	2 157	23.1	19.9	11.5	39.4	83.6	21.5	82.0
Cypress Gardens CDP, Polk County	5 434	6.3	2.4	1.8	1.3	1.0	2 268	13.0	10.8	9.1	44.4	77.2	35.7	75.7
Cypress Lake CDP, Lee County	5 849	7.7	3.7	2.3	.9	1.6	3 196	12.4	9.3	6.3	44.4	84.4	21.8	81.9
Cypress Lakes CDP, Palm Beach County	308	6.8	4.2	3.2	1.6	3.2	887	14.7	5.5	11.2	38.1	39.0	–	39.6
Cypress Quarters CDP, Okeechobee County	829	16.5	13.8	38.1	7.6	36.1	118	28.0	20.3	20.3	16.8	71.2	11.1	66.4
Dade City city, Pasco County	3 134	14.4	10.7	4.3	1.9	3.4	779	18.9	17.5	9.1	19.1	79.9	1.7	72.5
Dade City North CDP, Pasco County	1 869	14.7	11.4	6.2	3.2	4.7	256	35.2	32.8	14.5	11.6	79.3	–	71.6
Dania city, Broward County	7 876	11.4	6.7	8.5	4.7	6.4	2 657	23.7	15.5	16.1	34.4	79.9	20.6	77.4
Davenport city, Polk County	782	8.8	5.9	3.6	3.2	1.5	300	15.0	15.0	8.7	18.8	76.7	16.0	73.4
Davie town, Broward County	32 378	6.9	3.4	3.7	1.7	2.8	4 200	18.9	14.4	12.1	43.0	84.3	27.9	82.4
Daytona Beach city, Volusia County	39 413	10.9	6.2	5.5	2.9	4.0	12 214	19.8	14.7	11.9	33.6	74.4	10.6	71.8
Daytona Beach Shores city, Volusia County	1 321	9.1	5.1	3.6	2.0	2.0	879	13.3	7.7	9.2	32.5	65.9	–	64.1
De Bary CDP, Volusia County	3 984	10.3	4.9	4.3	2.4	2.3	1 862	17.7	14.1	11.2	42.3	78.8	8.5	76.6
Deerfield Beach city, Broward County	23 872	7.0	3.3	5.6	1.9	4.3	16 670	19.9	12.2	13.9	45.9	83.4	25.8	81.9
De Funiak Springs city, Walton County	2 794	15.7	7.9	4.9	3.5	3.9	988	19.8	17.3	10.7	46.2	77.2	32.0	73.8
De Land city, Volusia County	9 205	10.1	4.1	4.0	2.2	3.1	3 739	20.4	16.2	12.8	49.8	70.3	15.5	69.4
De Land Southwest CDP, Volusia County	751	11.5	6.3	9.6	4.7	7.7	163	25.2	16.0	20.9	45.3	72.8	45.7	70.8
De Leon Springs CDP, Volusia County	984	10.2	7.6	10.2	3.6	7.5	223	23.3	9.4	20.2	19.0	84.4	–	80.6
Delray Beach city, Palm Beach County	25 294	6.9	2.6	6.0	2.0	5.5	14 808	15.1	10.5	9.8	51.6	79.5	28.0	78.6
Del Rio CDP, Hillsborough County	5 641	6.6	3.7	3.3	1.6	3.0	654	20.3	14.5	15.3	39.6	83.0	11.4	81.2
Deltona CDP, Volusia County	29 398	9.1	4.6	3.7	2.4	2.4	9 459	17.3	11.5	10.1	37.6	79.8	15.3	77.4
Desoto Lakes CDP, Sarasota County	1 806	8.6	2.0	2.7	1.2	1.6	343	16.9	11.7	13.1	61.9	82.3	–	81.5
Destin city, Okaloosa County	5 268	6.6	3.5	3.7	2.2	2.0	1 068	14.9	12.2	7.0	43.0	81.9	31.6	80.3
Doctor Phillips CDP, Orange County	5 522	5.1	1.7	2.0	.5	1.6	533	13.9	12.2	4.9	48.9	81.7	36.0	80.2
Doral CDP, Dade County	2 412	3.6	.6	2.2	1.2	1.8	217	20.7	12.0	10.1	76.7	77.3	83.3	77.2
Dover CDP, Hillsborough County	1 613	7.5	4.3	2.9	1.1	2.5	182	50.0	34.6	24.7	27.3	79.2	–	76.2
Dundee town, Polk County	1 110	13.2	5.0	3.4	3.4	1.8	732	17.9	12.4	14.9	35.4	76.0	–	73.1
Dunedin city, Pinellas County	18 209	7.9	3.7	3.9	1.8	2.9	10 511	13.6	9.9	8.2	40.4	81.8	24.5	79.5
Dunnellon city, Marion County	828	13.2	8.7	4.0	2.3	3.1	534	24.9	20.6	16.3	24.8	74.7	21.1	69.2
Eagle Lake city, Polk County	1 076	8.6	4.8	4.4	2.7	2.5	232	28.0	23.7	16.8	39.1	80.2	10.3	78.5
East Lake-Orient Park CDP, Hillsborough County	3 979	13.7	7.4	8.3	5.4	5.2	526	19.4	15.4	9.3	38.3	77.2	24.9	74.6
East Naples CDP, Collier County	13 036	7.8	3.5	3.1	1.6	2.0	6 286	10.5	6.3	7.6	44.1	80.2	22.4	78.3
East Palatka CDP, Putnam County	978	10.6	9.0	6.0	3.2	4.7	288	27.8	25.7	23.3	10.6	81.8	–	76.7
Eastpoint CDP, Franklin County	1 045	12.5	7.1	5.6	2.9	2.8	163	29.4	29.4	15.3	43.5	65.8	–	64.8
Eatonville town, Orange County	1 267	9.6	4.3	5.1	3.0	4.3	248	30.2	27.8	18.1	31.1	81.2	10.5	78.4
Ebro town, Washington County	169	20.7	11.2	3.6	3.6	–	31	6.5	6.5	6.5	34.3	83.6	–	76.1
Edgewater city, Volusia County	8 964	11.3	7.2	4.4	3.1	2.7	3 114	14.0	9.3	9.6	31.1	77.5	13.1	74.1
Edgewood city, Orange County	758	8.2	1.8	1.2	.7	1.2	163	7.4	5.5	6.7	66.1	83.6	40.0	82.5
Eglin AFB CDP, Okaloosa County	2 735	2.3	.6	1.6	.3	1.4	4	–	–	–	29.0	57.2	–	56.7
Egypt Lake CDP, Hillsborough County	10 690	7.5	2.5	3.4	1.5	2.2	1 369	23.5	17.2	10.7	53.5	88.0	25.2	86.4
Elfers CDP, Pasco County	5 392	14.7	8.5	4.1	2.3	3.1	5 343	18.0	12.2	12.3	37.4	76.3	10.5	72.0
Ellenton CDP, Manatee County	1 306	8.5	5.1	4.4	4.0	3.6	927	19.2	16.8	8.8	40.5	79.8	–	79.7
El Portal village, Dade County	1 537	6.6	3.3	11.1	4.2	8.8	397	24.2	20.4	12.8	46.1	80.9	57.8	79.5
Englewood CDP	6 724	11.0	6.9	5.1	3.4	3.3	6 983	10.5	7.2	7.3	22.9	63.0	11.3	60.3
Charlotte County	2 203	11.6	6.7	3.4	1.5	2.6	2 316	9.5	6.4	5.4	28.1	63.7	–	60.5
Sarasota County	4 521	10.8	7.0	6.0	4.4	3.7	4 667	10.9	7.6	8.2	20.1	62.7	13.1	60.2
Ensley CDP, Escambia County	10 757	12.4	6.3	5.1	3.6	3.1	1 542	25.9	21.4	15.0	31.5	76.3	10.2	73.0
Estero CDP, Lee County	1 703	13.4	7.5	3.2	2.1	2.2	1 279	19.9	13.7	11.4	13.6	59.1	27.8	53.6
Esto town, Holmes County	160	18.8	11.9	5.6	5.6	2.5	52	48.1	48.1	25.0	13.3	70.8	–	63.6
Eustis city, Lake County	6 541	10.6	6.4	3.4	1.8	1.9	3 551	18.5	14.4	10.5	28.3	76.6	22.6	72.4
Everglades city, Collier County	206	1.9	–	–	–	–	47	–	–	–	50.0	81.2	–	80.6
Fairview Shores CDP, Orange County	8 327	10.7	5.5	7.0	3.9	4.7	2 263	14.0	11.0	8.4	44.0	86.4	31.2	83.9
Fanning Springs city	251	12.4	6.8	3.6	2.8	2.0	111	16.2	13.5	6.3	22.6	64.5	–	61.1
Gilchrist County	130	6.9	4.6	–	–	–	46	17.4	17.4	4.3	33.3	61.2	–	59.2
Levy County	121	18.2	9.1	7.4	5.8	4.1	65	15.4	10.8	7.7	18.2	68.7	–	63.2
Feather Sound CDP, Pinellas County	2 133	3.8	1.9	1.2	.3	.8	250	28.0	21.6	11.6	34.1	83.8	100.0	81.8
Fellsmere city, Indian River County	1 279	8.1	3.7	3.4	2.2	2.3	231	22.1	19.0	6.9	48.1	83.1	32.1	81.3
Fernandina Beach city, Nassau County	5 479	7.8	3.7	4.1	1.6	3.1	1 211	23.9	17.5	13.5	42.3	79.7	18.6	77.7
Fern Park CDP, Seminole County	5 358	5.1	2.1	2.2	1.1	1.9	1 445	14.7	12.8	8.4	52.2	82.1	59.0	80.9
Ferry Pass CDP, Escambia County	17 162	7.2	3.3	3.6	1.7	2.6	2 687	25.1	22.2	15.1	36.2	78.7	13.6	76.7

Table 8. **Disability Status: 1990**—Con.

[Data based on sample and subject to sampling variability, see text. For definitions of terms and meanings of symbols, see text]

State County Place and [In Selected States] County Subdivision	Civilian noninstitutionalized persons 16 to 64 years						Civilian noninstitutionalized persons 65 years and over				Percent in labor force of civilian noninstitutionalized persons 16 to 64 years with—			
		Percent with a work disability		Percent with a mobility or self-care limitation				Percent with a mobility or self-care limitation						
	Total	Total	Prevented from working	Total	Mobility limitation	Self-care limitation	Total	Total	Mobility limitation	Self-care limitation	A work disability	No work disability	A mobility limitation	No mobility limitation
PLACE AND COUNTY SUBDIVISION—Con.														
Five Points CDP, Columbia County	628	17.8	11.8	9.1	4.5	8.3	98	34.7	25.5	9.2	17.0	69.8	–	63.2
Flagler Beach city, Flagler County	2 251	13.1	5.1	3.8	2.2	2.0	1 103	12.0	10.4	3.3	51.7	69.2	50.0	67.3
Floral City CDP, Citrus County	1 308	20.1	10.2	7.3	3.0	4.8	965	18.1	14.9	11.6	30.4	71.7	–	65.3
Florida City city, Dade County	3 359	11.6	7.3	10.5	6.0	6.6	452	30.1	25.9	15.5	23.2	74.7	20.2	71.9
Florida Ridge CDP, Indian River County	6 678	9.0	3.4	2.4	1.3	1.8	2 967	13.7	8.4	7.9	46.1	78.5	42.9	76.0
Forest City CDP, Seminole County	7 189	5.8	2.4	2.6	1.2	2.2	1 035	24.7	18.6	16.2	43.5	83.7	20.2	82.1
Forest Island Park CDP, Lee County	3 003	7.3	4.5	1.4	1.1	.8	2 360	10.2	4.7	6.6	21.8	72.2	–	69.2
Fort Lauderdale city, Broward County	94 605	8.0	3.8	5.9	2.1	4.8	25 925	21.4	15.7	13.5	41.8	81.5	23.3	79.5
Fort Meade city, Polk County	2 860	8.2	4.0	8.5	2.0	7.3	830	23.1	18.1	11.0	41.9	80.5	41.1	78.0
Fort Myers city, Lee County	26 639	10.9	5.1	6.1	2.8	4.8	6 868	22.0	16.9	12.7	48.6	83.0	26.5	80.8
Fort Myers Beach CDP, Lee County	5 012	8.2	5.1	4.9	1.9	3.3	3 664	13.5	10.7	7.4	33.9	70.3	8.4	68.4
Fort Myers Shores CDP, Lee County	3 396	8.7	3.3	3.5	2.1	2.1	719	15.9	14.9	10.0	47.1	85.6	42.3	83.1
Fort Pierce city, St. Lucie County	20 526	11.5	6.1	10.3	3.5	8.7	7 077	22.9	15.2	15.2	38.4	74.8	31.6	72.0
Fort Pierce North CDP, St. Lucie County	3 353	11.6	6.5	10.1	4.8	8.1	895	19.4	18.4	13.2	39.7	77.0	33.3	74.7
Fort Pierce South CDP, St. Lucie County	3 410	9.6	4.3	3.1	1.3	2.3	697	17.6	14.6	11.3	49.5	85.7	35.6	82.9
Fort Walton Beach city, Okaloosa County	13 259	9.0	4.1	4.1	2.5	2.4	2 282	17.0	14.5	7.7	39.8	80.2	18.9	78.0
Fort White town, Columbia County	175	14.3	5.7	4.6	2.3	2.3	51	27.5	19.6	11.8	36.0	70.0	–	66.7
Freeport city, Walton County	536	17.2	9.9	6.0	3.9	4.1	123	26.8	25.2	13.8	35.9	73.6	–	69.9
Frostproof city, Polk County	1 653	12.7	9.2	5.0	4.1	2.4	594	26.3	15.5	18.7	27.6	77.0	–	73.8
Fruit Cove CDP, St. Johns County	3 760	6.2	3.2	2.2	.8	1.9	657	30.9	24.5	10.0	21.0	81.7	24.1	78.3
Fruitland Park city, Lake County	1 625	10.3	7.1	7.2	5.2	2.6	451	12.9	8.6	6.4	30.5	79.8	29.8	77.2
Fruitville CDP, Sarasota County	6 346	4.6	1.4	1.8	.5	1.4	919	17.0	12.7	11.6	60.0	83.5	–	82.9
Fussels Corner CDP, Polk County	2 365	15.7	8.5	6.6	5.1	2.2	385	13.0	13.0	5.5	39.5	75.8	6.6	73.5
Gainesville city, Alachua County	60 570	6.4	3.0	3.4	1.7	2.5	7 538	21.8	17.7	13.8	44.5	68.2	18.7	67.5
Gandy CDP, Pinellas County	2 007	7.5	3.1	2.7	2.3	.4	794	10.3	8.9	2.4	58.3	91.4	–	91.0
Gibsonia CDP, Polk County	3 230	12.1	7.0	6.2	4.2	3.5	842	20.4	17.3	10.3	29.4	83.8	7.4	80.3
Gibsonton CDP, Hillsborough County	4 967	12.1	5.5	5.0	3.3	3.0	816	20.6	16.4	14.1	44.2	78.3	29.0	75.7
Gifford CDP, Indian River County	3 436	13.3	8.3	9.9	4.9	7.5	706	25.5	21.0	16.9	30.2	81.3	22.2	77.1
Gladeview CDP, Dade County	8 899	13.8	9.5	18.1	7.2	14.3	1 513	33.0	23.2	22.6	21.6	62.6	17.2	60.1
Glencoe CDP, Volusia County	1 454	9.2	5.3	4.5	3.9	1.4	386	11.1	9.6	9.6	32.1	78.4	25.0	76.1
Glen Ridge town, Palm Beach County	123	2.4	2.4	4.9	1.6	3.3	35	22.9	5.7	17.1	–	82.5	–	81.8
Glen St. Mary town, Baker County	278	15.5	10.1	7.2	4.3	5.4	69	24.6	11.6	17.4	27.9	74.0	–	69.9
Glenvar Heights CDP, Dade County	10 804	3.9	1.4	2.2	1.5	1.4	2 074	15.7	12.0	9.8	55.1	81.3	30.6	81.0
Golden Beach town, Dade County	506	5.5	2.6	3.6	2.0	2.8	120	20.0	6.7	17.5	32.1	73.0	–	72.2
Golden Gate CDP, Collier County	9 109	5.1	1.7	2.5	.9	2.1	1 100	9.6	9.0	2.8	55.6	89.7	24.7	88.6
Golden Glades CDP, Dade County	16 594	7.2	3.3	7.4	3.0	5.8	2 692	21.6	15.9	15.9	45.7	80.9	21.3	80.2
Golden Lakes CDP, Palm Beach County	1 265	4.1	4.1	2.8	.7	2.1	2 312	15.4	10.1	12.4	–	74.9	–	72.4
Goldenrod CDP	8 797	6.4	2.3	2.7	1.4	2.0	1 017	15.6	12.9	7.1	55.0	84.3	46.7	83.0
Orange County	4 285	4.0	1.4	3.9	1.8	3.1	501	17.0	11.4	5.6	52.9	83.4	30.3	83.1
Seminole County	4 512	8.8	3.2	1.6	1.0	.9	516	14.3	14.3	8.5	55.9	85.3	73.9	82.8
Golf village, Palm Beach County	58	3.4	–	–	–	–	128	4.7	3.1	4.7	100.0	50.0	–	51.7
Golfview town, Palm Beach County	98	5.1	3.1	3.1	3.1	–	22	9.1	9.1	9.1	–	72.0	–	70.5
Gonzalez CDP, Escambia County	4 934	5.9	3.0	2.9	1.5	1.8	536	20.7	18.7	14.7	36.9	78.7	37.5	76.8
Goulding CDP, Escambia County	1 843	19.6	14.2	11.2	6.4	8.5	893	27.9	20.2	10.1	22.4	67.7	11.0	62.0
Goulds CDP, Dade County	4 038	13.9	8.8	11.7	5.5	7.9	514	29.6	24.5	18.3	28.0	71.0	22.2	67.5
Graceville city, Jackson County	1 439	10.2	7.6	6.5	4.9	3.6	450	21.3	15.6	16.2	25.2	73.3	–	71.9
Grand Ridge town, Jackson County	333	10.2	7.5	11.1	5.7	7.2	102	30.4	23.5	16.7	26.5	71.9	47.4	68.5
Greater Northdale CDP, Hillsborough County	11 038	4.7	1.7	2.5	1.7	1.7	663	15.1	10.0	11.2	57.6	84.1	26.3	83.8
Greenacres City city, Palm Beach County	11 236	7.6	2.9	5.0	1.5	4.4	4 336	16.0	10.4	11.9	54.2	84.9	36.1	83.3
Green Cove Springs city, Clay County	2 568	14.8	9.6	11.1	6.4	7.0	610	25.2	24.1	14.9	30.5	78.0	17.7	74.6
Greensboro town, Gadsden County	333	8.4	6.3	5.4	4.8	3.6	84	34.5	26.2	23.8	25.0	84.6	43.8	81.4
Greenville town, Madison County	427	13.3	10.3	10.5	6.8	5.6	152	26.3	20.4	14.5	22.8	69.5	6.9	67.3
Greenwood town, Jackson County	242	11.6	7.4	1.2	–	1.2	101	17.8	17.8	7.9	25.0	86.9	–	79.8
Gretna city, Gadsden County	1 119	12.2	9.6	10.2	3.1	8.8	143	25.9	22.4	16.1	16.8	70.2	5.7	65.5
Grove City CDP, Charlotte County	1 240	8.4	5.9	3.3	1.4	1.9	900	10.6	7.6	6.9	20.2	73.2	41.2	69.2
Groveland city, Lake County	1 358	11.6	7.4	7.2	3.4	5.4	295	20.3	17.3	9.8	28.5	76.8	23.9	72.9
Gulf Breeze city, Santa Rosa County	3 641	7.7	2.2	2.3	1.9	1.3	786	15.5	13.4	10.7	53.4	76.8	19.1	76.1
Gulf Gate Estates CDP, Sarasota County	5 871	8.4	3.8	3.1	2.4	1.1	4 109	15.7	12.0	9.4	41.1	85.0	19.7	82.8
Gulfport city, Pinellas County	5 974	10.9	5.0	4.5	2.7	3.0	4 070	15.8	12.0	10.2	46.4	80.1	27.7	77.8
Gulf Stream town, Palm Beach County	359	2.8	1.4	2.8	.8	1.9	273	7.7	6.6	6.2	50.0	62.2	–	62.4
Haines City city, Polk County	6 582	10.8	6.7	6.0	3.7	4.5	1 942	20.9	16.2	13.2	31.1	79.1	19.4	76.0
Hallandale city, Broward County	13 266	9.8	6.5	8.7	3.3	6.8	14 722	21.4	11.7	16.4	27.5	72.3	28.7	69.3
Hammocks CDP, Dade County	7 912	3.1	.8	3.2	1.0	2.5	401	12.2	10.7	10.2	65.7	83.0	35.4	82.9
Hampton city, Bradford County	174	13.2	12.1	23.6	5.7	19.0	37	29.7	29.7	16.2	8.7	64.9	20.0	59.8
Hamptons at Boca Raton CDP, Palm Beach County	3 620	8.5	4.7	7.0	3.1	5.1	6 973	17.4	8.9	13.4	36.6	75.8	6.3	74.6
Harbor Bluffs CDP, Pinellas County	1 528	6.3	3.8	3.8	2.7	1.7	783	14.9	12.9	4.9	30.9	84.7	–	83.5
Harbour Heights CDP, Charlotte County	1 327	8.5	5.0	1.2	.6	.6	707	8.5	4.2	5.4	34.5	65.1	–	62.9
Harlem CDP, Hendry County	1 504	14.1	6.1	18.0	6.5	15.6	249	22.5	18.5	12.0	57.1	73.2	42.9	72.9
Hastings town, St. Johns County	286	16.4	12.2	8.0	5.9	4.5	118	28.8	28.8	11.9	25.5	77.0	11.8	72.1
Havana town, Gadsden County	798	19.4	12.3	9.0	9.0	6.5	266	26.7	24.1	26.7	31.0	76.2	–	74.1
Haverhill town, Palm Beach County	743	7.3	2.2	3.0	1.5	2.0	98	25.5	18.4	17.3	57.4	83.6	18.2	82.7
Hawthorne city, Alachua County	721	14.3	11.7	9.4	6.2	8.3	216	15.7	14.8	8.3	17.5	78.5	24.4	72.8
Hawthorne CDP, Lake County	189	9.0	9.0	–	–	–	1 643	10.2	8.8	4.9	–	31.4	–	28.6
Hernando CDP, Citrus County	1 051	20.5	12.0	4.9	3.5	4.0	728	26.8	21.3	15.1	33.0	72.0	–	66.4
Hernando Beach CDP, Hernando County	1 166	14.4	8.5	3.2	1.5	2.4	419	22.0	7.9	14.1	14.9	69.7	–	62.8
Hialeah city, Dade County	123 188	6.6	4.2	7.8	3.6	5.9	25 202	25.3	20.0	15.7	29.9	79.2	32.9	77.6
Hialeah Gardens city, Dade County	5 097	5.9	3.8	5.6	2.9	4.4	841	13.1	8.9	5.8	35.5	79.0	28.7	77.9
Highland Beach town, Palm Beach County	1 493	11.3	6.4	3.3	1.1	3.3	1 622	9.4	4.3	7.0	23.8	58.4	–	55.1
Highland City CDP, Polk County	1 237	8.2	3.7	3.5	2.3	2.3	153	20.9	20.9	15.7	54.5	84.8	–	84.3
Highland Park village, Polk County	56	14.3	5.4	5.4	5.4	5.4	64	7.8	3.1	4.7	25.0	81.3	–	77.4
High Point CDP, Hernando County	840	17.9	13.7	7.5	6.5	3.1	1 856	15.4	9.1	8.6	16.7	57.4	32.7	51.3
High Point CDP, Palm Beach County	471	12.5	–	7.0	4.9	4.0	1 759	12.1	5.4	9.0	40.7	49.0	60.9	47.3
Highpoint CDP, Pinellas County	9 162	7.4	2.9	4.2	1.8	3.5	1 990	17.9	13.4	8.5	57.1	85.3	35.2	84.0
High Springs city, Alachua County	1 845	6.0	3.3	21.4	4.4	21.4	490	33.5	27.6	19.2	23.6	78.6	38.3	77.0
Hiland Park CDP, Bay County	2 458	12.5	6.0	5.2	3.7	1.7	350	19.7	11.7	11.4	44.0	78.9	13.0	76.9
Hillcrest Heights town, Polk County	141	8.5	1.4	1.4	–	1.4	61	13.1	8.2	6.6	66.7	69.0	–	68.8
Hilliard town, Nassau County	1 057	17.4	7.9	6.2	4.4	2.6	203	25.1	23.2	10.3	44.6	75.5	21.3	72.4
Hillsboro Beach town, Broward County	768	8.3	3.4	3.4	1.6	2.1	928	12.9	9.2	8.9	31.3	62.5	41.7	60.2
Hobe Sound CDP, Martin County	5 961	9.9	4.1	4.4	2.1	2.8	3 467	13.7	8.5	9.3	50.8	75.6	23.6	74.2
Holden Heights CDP, Orange County	2 740	9.5	4.5	4.8	2.4	4.3	508	18.5	11.2	11.4	38.1	86.3	3.1	83.6
Holiday CDP, Pasco County	8 375	13.7	8.8	5.0	3.1	3.1	8 988	16.4	10.5	11.7	25.9	76.2	6.1	71.3

Table 8. **Disability Status: 1990**—Con.

[Data based on sample and subject to sampling variability, see text. For definitions of terms and meanings of symbols, see text]

State County Place and [In Selected States] County Subdivision	Civilian noninstitutionalized persons 16 to 64 years						Civilian noninstitutionalized persons 65 years and over				Percent in labor force of civilian noninstitutionalized persons 16 to 64 years with—			
		Percent with a work disability		Percent with a mobility or self-care limitation				Percent with a mobility or self-care limitation						
	Total	Total	Prevented from working	Total	Mobility limitation	Self-care limitation	Total	Total	Mobility limitation	Self-care limitation	A work disability	No work disability	A mobility limitation	No mobility limitation
PLACE AND COUNTY SUBDIVISION—Con.														
Holly Hill city, Volusia County	6 381	14.1	8.0	7.4	4.5	5.2	2 580	21.7	15.4	16.7	35.7	83.3	25.7	79.0
Hollywood city, Broward County	72 966	8.8	4.4	5.8	2.6	4.4	27 212	22.5	15.5	15.4	42.2	81.4	28.6	79.2
Holmes Beach city, Manatee County	2 621	3.5	.8	1.5	.6	1.2	1 637	11.9	9.7	4.7	44.1	73.2	47.1	72.3
Homestead city, Dade County	16 050	8.4	4.4	9.5	2.5	8.2	2 479	24.5	17.5	15.1	39.0	77.1	22.3	75.2
Homestead AFB CDP, Dade County	1 516	2.2	1.5	4.4	.8	3.6	10	50.0	50.0	50.0	35.3	72.8	–	72.5
Homosassa CDP, Citrus County	1 291	6.9	4.2	5.6	.5	5.6	690	15.7	11.6	8.3	13.5	62.6	–	59.5
Homosassa Springs CDP, Citrus County	3 549	14.1	8.9	5.5	4.1	3.4	1 594	19.9	15.6	11.3	25.5	67.7	4.2	64.2
Horseshoe Beach town, Dixie County	169	5.3	3.6	1.8	1.8	1.8	31	25.8	9.7	25.8	–	69.4	–	66.9
Howey-in-the-Hills town, Lake County	403	6.5	2.2	5.5	1.7	3.7	190	12.6	12.6	3.2	50.0	78.2	–	77.8
Hudson CDP, Pasco County	3 790	14.5	10.0	9.2	5.7	5.4	2 480	15.3	10.6	10.1	29.0	67.3	26.9	63.9
Hutchinson Island South CDP, St. Lucie County	1 749	5.4	3.5	3.7	1.8	2.7	2 090	11.5	6.9	8.1	20.0	45.0	25.0	44.0
Hypoluxo town, Palm Beach County	495	7.9	3.8	4.2	1.0	3.6	284	10.6	4.9	8.8	46.2	82.5	–	80.4
Immokalee CDP, Collier County	8 589	7.2	4.2	7.1	2.9	5.4	620	30.0	20.5	19.8	36.6	78.3	35.8	76.4
Indialantic town, Brevard County	1 777	7.9	3.4	1.2	.9	.6	655	11.0	4.6	11.0	36.4	78.9	31.3	76.0
Indian Creek village, Dade County	35	–	–	–	–	–	17	23.5	–	23.5	–	40.0	–	40.0
Indian Harbour Beach city, Brevard County	4 394	7.4	2.8	2.4	1.2	1.5	1 505	19.2	11.0	13.0	48.9	79.7	13.5	78.1
Indian River Estates CDP, St. Lucie County	3 136	9.2	4.8	5.3	2.2	3.5	716	14.9	12.7	3.8	33.4	81.0	–	78.3
Indian River Shores town, Indian River County	918	7.2	4.4	5.2	2.9	3.9	1 299	6.5	4.7	4.3	21.2	43.4	–	43.1
Indian Rocks Beach city, Pinellas County	2 797	6.7	3.9	2.5	2.3	2.0	761	10.0	7.2	4.7	38.0	84.9	33.3	82.8
Indian Shores town, Pinellas County	907	8.2	3.7	5.0	1.1	4.5	421	17.8	10.9	8.8	45.9	80.3	20.0	78.1
Indiantown CDP, Martin County	2 935	7.5	3.6	6.8	2.6	5.1	495	21.2	19.4	5.1	43.0	77.3	16.9	76.3
Inglis town, Levy County	689	18.0	12.2	9.1	6.5	6.0	331	26.9	20.8	12.7	22.6	64.4	4.4	60.6
Interlachen town, Putnam County	676	16.0	11.2	8.7	5.0	6.8	196	14.8	11.2	10.2	25.0	64.1	–	60.9
Inverness city, Citrus County	2 797	12.3	8.4	4.9	2.3	3.6	1 878	19.1	16.0	9.5	25.1	69.9	–	65.9
Inwood CDP, Polk County	4 048	11.6	6.5	6.0	3.7	4.3	1 205	19.5	15.6	11.5	39.8	76.7	6.1	74.9
Iona CDP, Lee County	5 427	8.2	4.7	3.4	2.4	2.2	3 181	11.6	10.5	6.2	32.6	74.1	32.8	71.7
Islamorada CDP, Monroe County	896	6.3	1.7	1.1	–	1.1	248	14.9	8.1	9.7	58.9	87.0	–	85.3
Islandia city, Dade County	11	–	–	–	–	–	–	–	–	–	–	–	–	–
Ives Estates CDP, Dade County	9 225	5.2	2.3	3.2	1.7	2.0	2 294	16.7	10.3	12.7	44.6	82.2	28.1	81.1
Jacksonville Beach city, Duval County	11 812	7.5	2.3	2.6	1.4	1.7	2 234	19.3	16.7	11.0	57.9	83.7	30.9	82.5
Jacksonville city (remainder), Duval County	390 297	9.2	4.4	5.7	2.4	4.3	64 572	23.8	18.4	14.0	43.0	81.1	25.9	78.9
Jacob City city, Jackson County	145	17.9	16.6	9.0	6.2	7.6	46	23.9	23.9	15.2	7.7	69.7	–	62.5
Jan Phyl Village CDP, Polk County	3 540	7.4	2.9	2.9	2.3	1.4	392	18.9	14.3	12.8	47.1	85.3	35.8	83.6
Jasmine Estates CDP, Pasco County	7 608	11.4	7.9	4.3	3.2	2.4	7 513	14.5	9.3	9.5	20.5	74.9	6.9	70.8
Jasper city, Hamilton County	1 175	16.3	8.8	7.3	3.4	4.6	304	32.2	27.0	18.1	31.8	72.1	27.5	66.9
Jay town, Santa Rosa County	363	13.5	8.0	7.7	5.5	3.3	64	23.4	17.2	14.1	28.6	70.1	–	68.2
Jennings town, Hamilton County	358	17.0	9.5	9.8	4.5	7.3	88	46.6	37.5	29.5	31.1	75.1	12.5	70.2
Jensen Beach CDP, Martin County	5 633	7.3	3.5	3.1	1.4	2.5	2 611	16.9	11.8	13.4	40.8	79.8	15.6	77.8
June Park CDP, Brevard County	2 602	10.7	4.0	3.4	1.6	2.7	730	13.8	12.1	7.8	49.6	78.6	19.0	76.4
Juno Beach town, Palm Beach County	966	7.0	3.2	4.1	2.1	2.7	1 020	12.8	11.0	7.4	32.4	68.8	30.0	67.0
Jupiter town, Palm Beach County	16 245	5.8	2.5	3.6	1.2	2.7	4 209	12.2	8.9	7.6	43.6	82.6	21.6	81.0
Jupiter Inlet Colony town, Palm Beach County	195	3.6	2.1	10.8	1.0	9.7	168	19.6	12.5	10.1	42.9	58.0	–	58.0
Jupiter Island town, Martin County	280	3.9	1.1	1.4	1.4	1.4	238	13.9	10.9	13.0	36.4	53.2	100.0	51.8
Kathleen CDP, Polk County	1 891	11.7	6.9	7.4	4.1	5.2	137	–	–	–	41.0	79.0	37.7	76.1
Kendale Lakes CDP, Dade County	32 037	4.3	1.8	5.3	1.6	4.6	4 140	19.3	12.6	11.7	47.0	81.2	46.1	80.2
Kendall CDP, Dade County	60 651	3.7	1.3	2.9	1.2	2.2	7 874	20.3	17.2	12.2	56.8	79.0	48.6	78.6
Kendall Green CDP, Broward County	2 010	5.8	3.0	8.9	2.1	8.3	1 211	19.7	14.9	13.1	43.1	85.7	31.0	84.4
Kendall Lakes West CDP, Dade County	4 222	2.7	1.0	2.4	.8	1.8	280	18.2	18.2	10.4	36.2	83.1	–	82.5
Kenneth City town, Pinellas County	2 377	10.6	6.3	3.9	2.4	3.0	1 281	20.6	16.5	12.0	29.6	82.6	–	78.9
Kensington Park CDP, Sarasota County	1 602	8.1	3.1	4.1	1.2	3.4	938	19.7	15.7	14.2	50.0	85.7	–	83.8
Key Biscayne CDP, Dade County	5 846	2.2	.7	1.9	.2	1.8	1 524	10.3	9.0	5.4	49.2	72.6	84.6	72.1
Key Colony Beach city, Monroe County	532	4.7	2.3	.8	.8	–	371	3.8	3.0	1.3	28.0	66.3	–	65.0
Key Largo CDP, Monroe County	7 666	11.3	5.2	4.7	3.3	2.7	2 025	14.4	10.5	8.4	43.2	78.4	23.5	76.2
Keystone Heights city, Clay County	714	7.1	2.0	2.0	.8	2.0	277	15.2	14.4	5.4	68.6	79.6	33.3	79.2
Key West city, Monroe County	15 328	7.5	3.3	2.9	1.6	2.0	2 758	24.4	18.0	15.0	50.2	84.2	14.2	82.8
Kings Point CDP, Palm Beach County	1 679	19.2	17.7	8.8	5.8	5.9	10 589	14.2	7.8	9.7	1.9	41.6	–	36.1
Kissimmee city, Osceola County	20 608	7.0	3.0	3.4	1.2	2.8	2 460	17.2	13.5	11.1	51.1	86.0	21.3	84.3
La Belle city, Hendry County	1 455	18.1	7.6	8.9	4.7	6.9	482	16.6	16.6	1.0	36.7	80.5	36.8	74.3
Lacoochee CDP, Pasco County	1 027	17.0	14.0	3.4	2.2	2.7	218	34.9	23.9	15.1	13.7	72.2	–	63.6
La Crosse town, Alachua County	78	29.5	29.5	3.8	3.8	3.8	34	52.9	47.1	17.6	–	74.5	–	54.7
Lady Lake town, Lake County	3 735	13.7	8.2	5.2	3.3	3.3	3 643	6.6	3.9	4.0	17.2	45.6	–	43.1
Laguna Beach CDP, Bay County	1 131	13.8	9.3	6.0	4.2	5.1	385	8.6	6.8	4.2	32.7	73.4	20.8	69.9
Lake Alfred city, Polk County	2 157	12.8	6.1	5.2	2.8	3.2	569	12.8	6.5	10.0	39.0	84.3	34.4	79.7
Lake Buena Vista city, Orange County	1 378	–	–	.6	–	.6	10	–	–	–	–	99.1	–	99.1
Lake Butler city, Union County	1 145	8.8	6.2	4.6	3.1	2.9	232	19.8	19.0	8.6	25.7	74.7	5.7	72.4
Lake City city, Columbia County	5 572	13.1	9.1	7.3	4.5	4.7	1 729	26.5	23.4	13.7	27.1	77.0	23.7	72.6
Lake Clarke Shores town, Palm Beach County	2 249	3.9	2.7	1.9	.5	1.9	470	12.8	11.5	8.3	14.8	79.3	–	77.2
Lake Hamilton town, Polk County	692	7.7	4.5	2.6	1.0	2.3	163	8.6	6.7	7.4	41.5	77.9	–	75.9
Lake Helen city, Volusia County	1 365	7.8	5.5	5.3	2.8	3.7	426	14.1	8.9	9.4	12.1	73.4	–	70.5
Lakeland city, Polk County	41 062	8.9	4.9	4.8	2.6	3.2	14 972	18.5	14.3	10.6	34.7	78.6	17.7	76.2
Lakeland Highlands CDP, Polk County	6 563	5.5	1.8	5.4	1.2	4.4	1 143	8.9	8.9	2.9	58.2	77.1	35.4	76.5
Lake Lorraine CDP, Okaloosa County	4 079	7.7	2.7	1.8	1.0	1.0	470	16.6	16.6	13.2	56.0	81.3	33.3	79.8
Lake Lucerne CDP, Dade County	6 268	9.3	5.8	7.9	3.4	6.4	371	27.0	20.2	12.4	30.2	76.9	20.0	74.4
Lake Magdalene CDP, Hillsborough County	10 945	8.7	2.9	3.7	1.5	2.9	1 928	24.2	19.3	13.3	60.4	84.9	65.1	83.1
Lake Mary city, Seminole County	3 841	5.2	2.3	1.1	.2	1.1	705	19.6	17.4	12.6	39.3	78.2	100.0	76.2
Lake Panasoffkee CDP, Sumter County	1 373	15.8	12.9	4.7	2.7	2.5	1 142	10.9	6.2	8.1	18.4	59.7	–	54.6
Lake Park town, Palm Beach County	4 196	8.3	1.9	4.2	2.0	3.3	1 309	17.0	14.7	5.7	66.5	86.2	65.9	85.0
Lake Placid town, Highlands County	691	6.8	3.5	3.3	1.0	2.9	167	26.9	19.8	18.0	34.0	76.7	–	74.6
Lake Sarasota CDP, Sarasota County	2 814	4.2	2.1	1.3	1.0	.6	229	25.8	14.8	10.9	41.2	85.3	–	84.3
Lakes by the Bay CDP, Dade County	3 778	3.5	2.1	3.2	1.3	2.8	449	26.3	16.9	14.9	34.1	83.0	–	82.4
Lakeside CDP, Clay County	18 169	6.4	2.7	3.1	1.5	2.2	1 235	24.3	20.6	13.8	45.5	78.3	18.4	77.1
Lakeside Green CDP, Palm Beach County	2 053	7.1	2.0	2.5	1.4	1.8	296	15.2	5.7	9.5	59.3	86.2	–	85.5
Lake Wales city, Polk County	5 179	12.1	7.5	6.4	3.1	4.7	1 895	26.5	21.5	16.1	27.0	80.6	13.7	76.1
Lakewood Park CDP, St. Lucie County	4 425	11.1	2.8	5.1	1.0	4.3	1 202	16.6	14.5	8.1	60.1	82.3	46.7	80.2
Lake Worth city, Palm Beach County	16 511	8.0	3.2	5.5	1.5	5.0	6 416	23.2	15.4	13.2	49.4	82.0	10.2	80.4
Land O' Lakes CDP, Pasco County	5 231	6.1	3.3	4.7	2.0	3.5	829	22.3	20.0	7.5	41.6	81.8	23.6	80.5
Lantana town, Palm Beach County	4 910	8.1	4.5	4.5	1.8	3.4	1 795	19.6	13.1	14.2	37.1	83.9	23.3	81.1
Largo city, Pinellas County	35 895	10.0	5.1	4.2	2.3	2.8	20 392	15.3	10.7	9.2	41.1	83.4	16.3	80.7
Lauderdale-by-the-Sea town, Broward County	1 576	5.6	3.2	3.6	1.7	2.8	1 260	13.3	9.5	9.4	30.3	76.5	37.0	74.5
Lauderdale Lakes city, Broward County	13 859	6.5	3.3	6.5	2.2	5.3	7 977	21.4	14.0	14.7	35.2	83.3	19.6	81.5

Table 8. **Disability Status: 1990**—Con.

[Data based on sample and subject to sampling variability, see text. For definitions of terms and meanings of symbols, see text]

State County Place and [In Selected States] County Subdivision	Civilian noninstitutionalized persons 16 to 64 years						Civilian noninstitutionalized persons 65 years and over				Percent in labor force of civilian noninstitutionalized persons 16 to 64 years with—			
		Percent with a work disability		Percent with a mobility or self-care limitation				Percent with a mobility or self-care limitation						
	Total	Total	Prevented from working	Total	Mobility limitation	Self-care limitation	Total	Total	Mobility limitation	Self-care limitation	A work disability	No work disability	A mobility limitation	No mobility limitation
PLACE AND COUNTY SUBDIVISION—Con.														
Lauderhill city, Broward County	28 913	6.7	3.3	5.8	2.3	4.6	10 229	18.5	12.3	13.0	45.2	82.8	25.1	81.6
Laurel CDP, Sarasota County	4 014	10.8	5.8	4.7	2.3	3.6	3 453	15.9	11.1	9.1	37.6	72.9	18.1	70.3
Laurel Hill city, Okaloosa County	310	18.7	11.0	2.6	1.6	2.6	107	15.0	15.0	13.1	31.0	68.3	–	62.3
Lawtey city, Bradford County	381	16.0	9.2	6.8	4.5	4.2	109	35.8	29.4	24.8	32.8	77.2	41.2	71.4
Layton city, Monroe County	150	6.0	4.0	6.7	2.7	4.0	25	16.0	8.0	16.0	33.3	79.4	–	78.8
Lazy Lake village, Broward County	21	28.6	–	–	–	–	11	27.3	27.3	–	100.0	100.0	–	100.0
Lealman CDP, Pinellas County	12 345	13.4	6.4	4.5	2.5	3.0	5 468	21.9	17.2	12.5	43.6	81.3	16.9	77.8
Leconto CDP, Citrus County	779	12.1	6.8	6.3	4.4	3.0	307	10.1	10.1	2.6	21.3	64.7	17.6	61.3
Lee town, Madison County	201	15.9	12.9	9.5	7.0	5.0	32	56.3	50.0	31.3	18.8	66.9	–	63.6
Leesburg city, Lake County	8 135	12.1	7.0	6.4	4.1	4.5	3 390	23.1	18.7	11.9	33.9	79.8	25.2	76.3
Lehigh Acres CDP, Lee County	6 325	12.5	7.2	6.7	2.7	5.2	5 340	15.0	10.7	9.1	34.8	76.1	23.8	72.2
Leisure City CDP, Dade County	11 907	8.2	4.5	6.6	3.2	5.1	2 020	14.8	9.6	9.5	41.3	76.9	18.2	75.9
Lely CDP, Collier County	1 323	8.9	3.5	2.0	.7	1.3	1 387	17.5	15.1	8.5	45.8	68.9	–	67.3
Lighthouse Point city, Broward County	6 202	6.4	2.5	2.3	1.2	1.5	3 021	17.7	13.6	10.2	49.6	77.5	37.8	76.2
Lindgren Acres CDP, Dade County	15 266	3.4	1.3	2.7	1.1	2.2	1 253	16.4	13.2	12.4	52.8	81.2	27.9	80.8
Live Oak city, Suwannee County	3 495	12.1	7.6	3.9	2.9	2.7	998	30.2	26.5	17.0	35.4	72.3	3.9	69.8
Lochmoor Waterway Estates CDP, Lee County	2 486	7.8	3.8	4.2	3.1	3.1	887	13.6	13.1	6.7	36.3	79.0	35.9	77.0
Lockhart CDP, Orange County	7 581	8.4	2.8	3.9	2.2	2.3	899	20.5	15.8	15.0	52.9	85.7	22.5	84.3
Longboat Key town	2 480	5.9	2.7	4.2	1.8	2.5	3 270	9.7	8.5	4.9	18.5	50.5	–	49.5
Manatee County	1 062	4.0	3.1	2.5	.9	1.6	1 354	12.6	10.3	7.5	21.4	59.7	–	58.7
Sarasota County	1 418	7.3	2.4	5.5	2.4	3.1	1 916	7.7	7.2	3.0	17.3	43.3	–	42.4
Longwood city, Seminole County	8 719	7.7	2.6	2.4	1.3	1.5	1 192	20.5	19.6	9.9	55.7	83.2	13.3	82.0
Loughman CDP, Polk County	737	9.4	6.2	9.5	3.7	7.3	172	19.8	4.7	15.1	18.8	77.1	–	74.4
Lower Grand Lagoon CDP, Bay County	2 280	14.1	7.7	3.6	3.2	2.4	637	10.8	9.3	1.6	37.1	79.1	24.3	74.8
Lutz CDP, Hillsborough County	7 163	6.8	3.3	3.1	1.7	2.0	859	20.4	14.7	13.7	46.9	80.5	26.0	79.1
Lynn Haven city, Bay County	5 889	9.5	5.0	6.6	2.9	5.3	973	20.3	15.1	14.7	34.5	78.3	20.3	75.8
Macclenny city, Baker County	2 287	17.3	11.4	4.9	2.4	3.6	360	32.5	28.3	17.2	28.0	79.0	10.7	71.6
McGregor CDP, Lee County	4 002	7.3	4.1	3.7	1.9	2.9	1 624	17.5	14.2	12.3	33.9	74.7	47.4	72.2
McIntosh town, Marion County	223	8.5	7.2	9.4	3.6	9.4	159	25.8	13.8	15.7	10.5	77.0	–	74.0
Madeira Beach city, Pinellas County	2 829	8.6	4.3	2.4	1.1	2.2	1 067	20.6	15.5	12.4	45.5	81.3	–	79.1
Madison city, Madison County	1 853	14.6	6.9	4.9	3.0	3.1	592	40.9	30.1	29.9	28.1	68.6	–	64.7
Maitland city, Orange County	5 772	6.6	2.1	3.0	1.2	2.5	1 347	14.2	12.2	7.3	58.9	79.2	51.4	78.2
Malabar town, Brevard County	1 285	9.5	4.4	3.6	2.0	2.0	235	5.5	3.0	3.8	44.3	80.1	23.1	77.8
Malone town, Jackson County	444	14.2	7.4	9.9	4.5	7.7	145	33.1	24.8	17.9	34.9	81.1	20.0	77.1
Manalapan town, Palm Beach County	155	4.5	1.9	1.3	1.3	1.3	136	5.1	5.1	3.7	–	60.8	100.0	57.5
Manasota Key CDP, Charlotte County	593	11.0	3.4	1.0	–	1.0	700	15.6	14.1	8.0	46.2	59.3	–	57.8
Mango CDP, Hillsborough County	5 730	10.9	6.6	3.6	2.5	2.3	723	18.5	17.0	7.7	29.6	82.8	9.1	78.7
Mangonia Park town, Palm Beach County	797	7.2	4.6	6.9	3.9	5.3	112	27.7	14.3	23.2	35.1	79.9	25.8	78.7
Marathon CDP, Monroe County	5 773	8.7	3.2	4.1	2.4	2.6	1 508	13.6	11.3	8.0	50.7	73.9	38.4	72.7
Marco CDP, Collier County	5 527	9.5	4.7	3.8	2.6	2.4	3 007	8.8	4.4	6.0	27.0	67.4	18.9	64.7
Margate city, Broward County	23 402	7.1	3.3	4.9	2.4	4.0	12 839	18.8	11.4	14.2	40.6	83.4	33.2	81.5
Marianna city, Jackson County	3 276	14.1	7.9	8.2	4.6	5.7	1 095	22.5	20.9	14.7	32.5	75.0	31.3	70.9
Marineland town	11	–	–	–	–	–	14	–	–	–	–	100.0	–	100.0
Flagler County	11	–	–	–	–	–	14	–	–	–	–	100.0	–	100.0
St. Johns County	–	–	–	–	–	–	–	–	–	–	–	–	–	–
Mary Esther city, Okaloosa County	2 690	8.7	1.3	2.2	.7	1.5	304	12.2	12.2	–	62.6	81.7	26.3	80.4
Mascotte city, Lake County	1 083	9.5	4.8	2.2	2.2	.6	140	18.6	15.7	10.0	43.7	78.0	16.7	76.0
Mayo town, Lafayette County	565	9.6	7.4	6.4	2.3	5.3	120	23.3	20.0	10.0	18.5	74.2	–	70.5
Meadow Wood CDP, Orange County	3 282	6.9	1.7	3.2	.6	2.5	255	20.0	15.3	11.8	65.9	86.8	38.1	85.7
Medley town, Dade County	449	10.0	2.2	5.8	3.1	4.5	146	24.0	13.7	17.1	77.8	83.4	14.3	85.1
Medulla CDP, Polk County	2 627	6.4	2.1	3.8	2.6	2.7	366	24.9	20.5	13.4	44.6	81.1	22.1	80.3
Melbourne city, Brevard County	38 166	9.4	4.5	3.6	1.9	2.6	9 650	17.6	13.8	10.9	42.0	78.2	22.3	75.8
Melbourne Beach town, Brevard County	1 928	6.4	2.2	3.1	.8	2.7	636	11.9	7.7	6.6	45.5	76.1	50.0	74.3
Melbourne Village town, Brevard County	384	5.7	2.1	2.1	2.1	1.6	167	11.4	8.4	6.0	40.9	74.3	25.0	73.4
Melrose Park CDP, Broward County	4 074	6.4	3.4	11.8	2.2	11.0	470	26.4	13.6	23.4	47.7	79.6	42.0	78.3
Memphis CDP, Manatee County	3 963	10.2	6.6	6.3	2.4	5.8	1 068	23.5	17.7	14.5	29.8	80.9	9.6	77.3
Merritt Island CDP, Brevard County	21 419	7.8	3.7	3.9	2.0	2.6	4 962	16.1	13.6	9.6	44.3	80.1	20.2	78.5
Mexico Beach city, Bay County	585	13.2	8.2	5.0	2.9	2.6	251	10.4	8.8	4.0	16.9	75.8	–	70.1
Miami city, Dade County	221 604	8.1	5.2	8.9	4.0	7.1	58 574	27.4	20.1	17.4	28.2	76.6	29.4	74.5
Miami Beach city, Dade County	52 406	8.6	5.2	8.3	3.3	6.8	27 135	28.9	20.0	21.3	31.8	77.5	34.0	75.0
Miami Gardens-Utopia-Carver CDP, Broward County	4 694	9.1	5.7	6.2	3.0	5.2	729	28.4	20.2	19.1	29.2	76.6	32.4	73.5
Miami Lakes CDP, Dade County	9 361	3.3	1.3	3.1	.9	2.9	1 155	14.4	12.1	5.9	53.4	83.4	32.6	82.8
Miami Shores village, Dade County	6 429	4.0	1.5	5.1	1.3	4.5	1 716	17.9	15.2	9.1	49.8	78.9	7.2	78.6
Miami Springs city, Dade County	8 574	5.0	2.3	4.0	2.4	3.0	1 879	16.1	12.1	8.5	40.0	82.3	30.7	81.4
Micanopy town, Alachua County	377	11.7	6.6	5.6	4.0	4.0	111	18.0	15.3	9.0	43.2	82.3	20.0	80.1
Micco CDP, Brevard County	3 278	14.7	9.8	3.8	2.8	2.0	4 989	11.7	9.1	5.5	20.9	55.3	8.6	51.5
Middleburg CDP, Clay County	3 808	10.0	4.8	4.2	2.4	2.7	349	18.3	18.3	10.0	47.8	76.8	55.9	74.4
Mid Florida Lakes CDP, Lake County	854	7.4	4.9	1.4	–	1.4	1 761	9.1	5.2	6.2	17.5	61.9	–	58.7
Midway city, Gadsden County	522	19.2	14.0	12.6	4.8	10.9	85	17.6	8.2	17.6	20.0	67.5	20.0	60.4
Milton city, Santa Rosa County	3 797	16.9	7.3	5.9	3.9	4.3	748	23.3	22.6	14.3	40.9	71.8	46.3	67.4
Mims CDP, Brevard County	5 760	10.2	7.0	5.1	3.6	3.9	1 392	20.0	12.0	14.5	31.1	77.7	19.5	74.9
Minneola city, Lake County	958	7.9	3.4	2.0	1.7	.9	196	16.8	15.3	5.6	51.3	81.9	18.8	80.5
Miramar city, Broward County	26 959	6.5	3.1	5.1	2.1	3.9	3 845	21.2	17.1	12.4	45.4	83.3	30.5	81.9
Miramar Beach CDP, Walton County	1 082	7.5	2.5	3.7	1.8	2.8	382	9.2	9.2	1.8	66.7	71.4	50.0	71.5
Mission Bay CDP, Palm Beach County	750	8.1	4.3	–	–	–	173	14.5	14.5	–	31.1	69.7	–	66.5
Molino CDP, Escambia County	673	9.8	6.1	3.9	3.9	1.6	176	25.6	23.3	12.5	37.9	64.3	–	64.1
Monticello city, Jefferson County	1 333	9.6	7.1	7.9	1.7	7.9	389	17.7	14.1	12.1	26.6	80.2	36.4	75.7
Montverde town, Lake County	653	6.1	2.9	2.1	.8	1.4	122	12.3	12.3	9.8	42.5	70.3	–	69.1
Moore Haven city, Glades County	833	10.6	5.5	3.5	1.3	2.8	197	24.4	19.3	14.2	37.5	76.8	–	73.6
Morse Shores CDP, Lee County	2 095	10.5	5.1	3.1	1.7	2.2	1 149	16.3	10.4	12.5	51.6	86.5	20.0	83.9
Mount Dora city, Lake County	3 860	8.9	4.8	4.8	2.6	3.3	1 739	20.0	16.9	11.8	31.7	78.6	16.2	76.0
Mount Plymouth CDP, Lake County	1 189	9.3	5.0	5.1	3.4	1.8	355	11.0	5.6	8.2	45.9	83.2	–	82.5
Mulberry city, Polk County	1 812	7.3	4.0	7.1	1.7	6.6	537	17.5	10.2	11.4	35.6	71.7	–	70.2
Myrtle Grove CDP, Escambia County	8 862	12.2	5.3	4.4	2.7	3.4	1 795	15.8	13.6	6.9	47.5	73.9	34.9	71.6
Naples city, Collier County	9 523	7.2	3.1	2.7	1.5	1.8	7 982	8.8	6.6	5.5	41.8	70.2	29.4	68.8
Naples Manor CDP, Collier County	2 917	5.9	4.3	5.0	2.8	3.1	435	18.2	11.7	14.0	14.6	83.2	25.6	80.7

Table 8. **Disability Status: 1990**—Con.

[Data based on sample and subject to sampling variability, see text. For definitions of terms and meanings of symbols, see text]

State County Place and [In Selected States] County Subdivision	Civilian noninstitutionalized persons 16 to 64 years						Civilian noninstitutionalized persons 65 years and over				Percent in labor force of civilian noninstitutionalized persons 16 to 64 years with—			
		Percent with a work disability		Percent with a mobility or self-care limitation				Percent with a mobility or self-care limitation						
	Total	Total	Prevented from working	Total	Mobility limitation	Self-care limitation	Total	Total	Mobility limitation	Self-care limitation	A work disability	No work disability	A mobility limitation	No mobility limitation
PLACE AND COUNTY SUBDIVISION—Con.														
Naples Park CDP, Collier County	4 949	6.1	1.9	2.5	1.3	2.0	1 622	13.7	11.3	9.9	58.7	80.4	36.4	79.6
Naranja CDP, Dade County	3 028	5.3	3.5	8.8	2.4	7.5	1 086	20.3	16.2	9.7	24.4	82.3	52.1	79.9
Nassau Village-Ratliff CDP, Nassau County	2 713	12.8	6.0	3.8	1.6	2.9	242	46.7	41.7	24.0	49.7	79.5	–	77.0
Neptune Beach city, Duval County	4 646	6.2	2.7	2.3	1.8	.7	843	18.3	18.3	5.2	45.1	84.0	25.6	82.6
Newberry city, Alachua County	948	12.7	8.9	5.0	3.0	2.2	199	27.6	27.6	13.6	26.7	79.3	7.1	74.7
New Port Richey city, Pasco County	7 091	12.8	7.0	5.3	3.7	3.0	4 145	20.4	13.0	13.4	34.8	78.6	11.2	75.4
New Port Richey East CDP, Pasco County	5 009	10.5	4.9	4.4	2.7	3.1	3 033	15.4	11.3	8.8	36.9	76.9	22.1	74.1
New Smyrna Beach city, Volusia County	8 465	13.7	7.5	5.8	4.0	3.5	5 677	20.2	15.4	12.0	28.0	73.7	17.8	69.5
Niceville city, Okaloosa County	6 398	10.1	3.9	3.7	2.3	2.3	843	22.1	15.8	11.5	47.6	77.8	–	76.5
Nokomis CDP, Sarasota County	1 997	14.2	7.4	6.3	3.1	4.7	904	18.3	11.0	13.3	39.6	78.8	14.8	75.1
Noma town, Holmes County	108	12.0	4.6	4.6	1.9	4.6	44	34.1	27.3	15.9	46.2	86.3	–	83.0
Norland CDP, Dade County	14 108	5.0	2.8	8.2	2.1	7.0	1 816	25.6	20.5	13.4	38.6	82.6	22.8	81.6
North Andrews Gardens CDP, Broward County	6 019	8.4	2.8	5.2	2.6	4.1	1 136	27.0	19.5	20.6	58.5	85.0	27.7	84.3
North Bay Village city, Dade County	3 505	5.9	3.3	9.2	1.7	8.2	1 056	23.0	17.5	11.7	43.8	83.8	15.0	82.6
North Brooksville CDP, Hernando County	895	17.9	8.5	4.6	3.7	3.6	170	10.0	10.0	–	48.1	81.8	–	78.7
North De Land CDP, Volusia County	872	7.9	2.5	4.1	–	4.1	363	11.3	8.8	6.9	34.8	85.9	–	81.9
North Fort Myers CDP, Lee County	14 095	12.8	6.8	6.2	3.3	4.4	12 344	13.2	9.1	7.9	35.0	71.3	28.1	67.9
North Key Largo CDP, Monroe County	768	5.7	–	2.1	1.0	1.0	606	7.4	2.6	6.1	100.0	68.5	100.0	70.0
North Lauderdale city, Broward County	17 990	5.4	1.7	3.9	1.7	3.0	1 703	17.2	13.4	11.4	61.1	85.9	26.3	85.6
North Miami city, Dade County	32 116	6.6	2.8	6.2	2.1	5.1	6 743	22.1	14.1	16.5	48.4	82.4	44.3	81.0
North Miami Beach city, Dade County	21 385	7.9	3.9	6.6	2.7	5.3	6 355	20.8	14.6	13.7	38.0	79.9	31.0	77.8
North Naples CDP, Collier County	8 143	6.7	2.5	3.5	1.0	2.6	3 131	11.6	9.2	4.3	50.5	81.1	30.0	79.5
North Palm Beach village, Palm Beach County	6 334	6.3	2.6	2.0	1.1	1.2	3 723	14.4	11.2	8.9	45.6	75.1	–	74.0
North Port city, Sarasota County	5 825	12.8	6.1	7.4	2.7	5.9	3 984	15.3	9.3	9.8	42.7	76.3	20.4	73.4
North Redington Beach town, Pinellas County	562	8.0	4.4	2.8	2.5	.9	523	18.4	16.3	8.4	26.7	76.0	28.6	73.2
North River Shores CDP, Martin County	1 664	4.0	2.0	2.6	.5	2.1	1 095	7.9	6.1	4.5	48.5	75.0	–	74.3
North Sarasota CDP, Sarasota County	3 777	11.3	5.3	6.9	2.5	5.6	1 508	15.1	9.5	10.4	52.8	84.0	22.3	81.9
Oak Hill city, Volusia County	575	14.4	11.0	5.4	3.0	3.8	180	31.7	20.0	20.6	24.1	67.9	17.6	62.9
Oakland city, Orange County	410	7.6	4.9	4.1	1.7	3.2	60	26.7	26.7	21.7	35.5	87.6	–	85.1
Oakland Park city, Broward County	18 586	7.2	3.1	5.0	2.1	3.6	3 295	17.3	11.8	11.7	44.1	86.9	35.5	84.9
Oakland Park CDP, Lake County	883	6.6	4.6	3.6	3.6	1.9	568	20.1	16.9	8.1	29.3	69.5	–	69.3
Oak Ridge CDP, Orange County	11 225	7.7	2.4	5.2	2.1	4.1	716	18.9	12.7	9.6	58.7	87.3	47.2	85.9
Ocala city, Marion County	23 985	12.4	6.6	5.8	3.9	4.0	8 173	18.5	15.0	10.4	38.9	78.0	23.4	75.2
Ocean Breeze Park town, Martin County	142	12.0	7.0	4.9	4.9	–	388	22.9	14.4	13.1	41.2	28.8	–	31.9
Ocean City CDP, Okaloosa County	3 485	10.9	4.6	3.4	1.5	3.0	632	5.4	5.4	2.2	39.5	84.9	42.6	80.5
Ocean Ridge town, Palm Beach County	844	3.9	.7	2.7	.5	2.5	613	15.5	11.7	8.5	69.7	61.7	–	62.3
Ocoee city, Orange County	8 197	7.6	3.0	4.0	1.7	3.1	847	21.3	15.9	10.7	50.4	83.1	39.4	81.3
Ojus CDP, Dade County	7 781	6.3	3.8	6.3	2.1	5.7	5 037	20.4	14.8	12.6	32.0	74.4	–	73.2
Okeechobee city, Okeechobee County	2 696	12.5	5.2	5.0	4.4	1.8	761	18.5	15.6	7.9	42.0	77.5	31.1	75.0
Oldsmar city, Pinellas County	5 496	7.7	3.3	2.6	1.7	1.8	888	12.4	9.1	7.0	47.4	83.2	–	81.9
Olympia Heights CDP, Dade County	25 449	4.9	2.8	4.6	1.9	3.7	5 494	24.0	19.2	13.8	36.8	78.8	30.3	77.7
Opa-locka city, Dade County	9 066	9.1	5.3	11.6	3.3	9.7	1 217	24.7	19.7	13.5	31.4	75.9	36.5	73.0
Opa-locka North CDP, Dade County	4 628	5.3	2.5	7.7	1.7	6.5	271	36.9	28.8	26.2	45.1	67.6	16.7	67.2
Orange City city, Volusia County	2 786	14.1	6.8	6.1	3.1	3.3	1 707	13.4	7.2	10.0	43.6	73.3	11.8	70.9
Orange Park town, Clay County	5 598	7.6	3.0	2.8	1.4	2.2	940	17.6	14.3	12.4	40.8	82.5	–	80.4
Orchid town, Indian River County	4	–	–	–	–	–	2	–	–	–	–	100.0	–	100.0
Orlando city, Orange County	101 712	8.4	4.0	5.0	2.2	4.1	18 088	20.6	15.3	12.3	44.3	85.9	27.9	83.6
Orlovista CDP, Orange County	4 040	10.0	4.6	5.2	2.4	3.6	413	14.3	14.3	3.4	39.3	82.1	24.7	79.1
Ormond Beach city, Volusia County	17 531	7.4	3.6	4.3	1.6	3.6	7 216	14.7	11.2	8.3	35.1	75.6	12.9	73.5
Ormond-By-The-Sea CDP, Volusia County	4 311	12.2	7.0	5.2	2.8	3.5	3 067	14.8	9.8	9.7	32.1	73.0	25.8	69.2
Osprey CDP, Sarasota County	1 519	7.3	2.7	1.3	.9	.8	849	9.2	8.5	6.6	41.4	66.0	–	64.8
Otter Creek town, Levy County	78	20.5	11.5	6.4	3.8	2.6	29	10.3	10.3	10.3	31.3	69.4	–	64.0
Oviedo city, Seminole County	7 289	4.4	2.1	1.4	1.1	1.0	529	31.0	25.5	18.9	46.5	83.0	15.4	82.1
Pace CDP, Santa Rosa County	4 136	12.5	8.4	5.7	3.2	3.3	475	28.8	24.0	14.9	27.0	78.8	16.0	74.1
Page Park-Pine Manor CDP, Lee County	3 263	9.5	4.1	2.2	1.8	.8	394	19.5	19.5	9.9	51.4	83.6	25.9	81.5
Pahokee city, Palm Beach County	4 004	7.6	4.9	9.3	3.8	7.5	485	16.9	15.3	8.9	35.3	72.0	35.1	70.6
Palatka city, Putnam County	5 419	15.0	9.4	6.4	3.6	4.2	1 757	23.4	19.7	13.2	29.2	72.4	14.3	67.9
Palm Bay city, Brevard County	39 734	8.4	3.8	3.5	1.9	2.2	6 961	16.1	11.4	10.2	44.3	81.4	20.9	79.4
Palm Beach town, Palm Beach County	4 067	3.3	1.8	2.1	.7	1.8	5 168	16.5	10.8	10.9	37.3	61.7	7.4	61.3
Palm Beach Gardens city, Palm Beach County	15 272	5.9	2.6	3.0	1.4	2.2	3 484	16.1	11.7	10.1	48.0	81.5	38.6	80.1
Palm Beach Shores town, Palm Beach County	500	9.2	3.6	2.0	.8	1.6	493	17.4	13.6	9.7	50.0	72.7	–	71.2
Palm City CDP, Martin County	2 525	8.2	3.8	3.3	2.9	1.1	601	3.0	1.3	1.7	48.3	77.4	20.5	76.6
Palm Coast CDP, Flagler County	7 641	10.1	5.8	3.7	2.1	2.2	4 471	12.1	8.2	8.0	28.3	66.2	40.5	62.8
Palmetto city, Manatee County	4 930	9.4	4.7	6.9	3.4	4.8	2 087	17.7	13.7	12.7	39.5	82.0	18.9	80.1
Palmetto Estates CDP, Dade County	8 126	5.1	1.8	5.1	1.6	3.8	845	15.4	14.3	10.3	58.4	83.2	14.1	83.0
Palm Harbor CDP, Pinellas County	29 460	6.3	2.9	2.8	1.4	1.9	10 921	12.7	8.7	8.2	45.0	79.4	15.8	78.1
Palm River CDP, Collier County	1 951	4.6	1.2	4.1	1.3	3.7	717	9.2	9.2	5.3	73.0	79.4	34.6	79.7
Palm River-Clair Mel CDP, Hillsborough County	8 739	11.7	6.5	9.6	4.1	7.4	1 179	26.4	22.6	12.5	38.3	79.7	30.2	76.8
Palm Shores town, Brevard County	178	7.9	5.1	–	–	–	12	–	–	–	14.3	86.6	–	80.9
Palm Springs village, Palm Beach County	6 310	7.5	2.9	4.2	2.1	3.8	2 150	19.3	9.3	15.0	58.5	88.9	19.4	88.1
Palm Springs North CDP, Dade County	3 661	5.3	2.8	4.0	1.6	2.6	352	24.1	17.0	16.2	38.9	81.7	8.6	80.6
Palm Valley CDP, St. Johns County	6 611	4.4	1.1	1.1	.3	.8	1 199	11.0	8.2	4.8	66.8	83.3	68.2	82.7
Panama City city, Bay County	20 319	11.7	6.4	5.8	3.2	4.1	5 367	27.9	21.9	16.8	36.7	77.6	20.4	74.5
Panama City Beach city, Bay County	2 637	10.5	5.2	4.6	1.6	4.4	861	17.4	12.3	11.5	44.0	70.8	35.7	68.5
Parker city, Bay County	2 807	10.0	4.2	5.2	1.7	4.5	509	13.0	9.6	6.7	46.6	74.7	40.4	72.4
Parkland city, Broward County	2 321	3.0	1.0	2.2	1.0	1.6	110	15.5	12.7	10.9	51.4	77.2	30.4	76.8
Paxton town, Walton County	340	15.0	8.5	7.9	3.5	5.9	103	35.9	30.1	15.5	27.5	72.0	–	67.7
Pembroke Park town, Broward County	2 884	8.1	4.3	6.1	2.5	5.2	1 313	18.8	13.9	13.0	40.6	68.9	38.0	67.3
Pembroke Pines city, Broward County	39 447	6.1	2.8	3.1	1.6	2.2	12 581	18.3	10.2	13.1	45.3	82.9	27.5	81.5
Penney Farms town, Clay County	100	7.0	2.0	3.0	2.0	3.0	328	6.4	5.8	2.4	71.4	80.6	–	81.6

Table 8. **Disability Status: 1990**—Con.

[Data based on sample and subject to sampling variability, see text. For definitions of terms and meanings of symbols, see text]

State County Place and [In Selected States] County Subdivision	Civilian noninstitutionalized persons 16 to 64 years						Civilian noninstitutionalized persons 65 years and over				Percent in labor force of civilian noninstitutionalized persons 16 to 64 years with—			
		Percent with a work disability		Percent with a mobility or self-care limitation				Percent with a mobility or self-care limitation						
	Total	Total	Prevented from working	Total	Mobility limitation	Self-care limitation	Total	Total	Mobility limitation	Self-care limitation	A work disability	No work disability	A mobility limitation	No mobility limitation
PLACE AND COUNTY SUBDIVISION—Con.														
Pensacola city, Escambia County	34 653	9.3	5.0	4.4	2.3	3.5	9 147	19.9	15.3	11.6	34.8	76.0	13.1	73.5
Perrine CDP, Dade County	9 422	8.6	4.7	8.7	3.3	7.3	1 312	30.3	23.4	17.6	36.6	77.0	35.7	74.8
Perry city, Taylor County	4 134	9.5	5.9	7.6	1.3	7.4	1 054	21.3	15.4	13.8	22.9	77.3	-	73.0
Pierson town, Volusia County	1 800	5.1	3.1	7.4	2.1	6.1	157	29.3	28.0	18.5	38.5	86.4	23.7	85.2
Pine Castle CDP, Orange County	5 646	8.2	3.3	4.8	2.5	2.8	752	28.9	27.7	13.6	52.7	82.6	31.2	81.4
Pine Hills CDP, Orange County	23 269	8.0	3.8	6.1	1.9	5.0	3 110	21.0	16.2	15.2	43.9	84.4	24.3	82.2
Pine Island Ridge CDP, Broward County	3 089	7.7	4.2	3.1	1.9	2.4	1 530	8.6	6.3	7.1	26.2	83.1	–	80.3
Pinellas Park city, Pinellas County	25 162	11.4	5.7	6.6	3.2	5.1	9 368	16.1	12.1	9.6	41.4	84.5	23.4	81.5
Pinewood CDP, Dade County	9 584	7.7	4.8	12.9	2.9	12.2	1 389	30.5	21.6	19.1	30.7	77.8	40.2	75.2
Placid Lakes CDP, Highlands County	980	16.9	8.7	4.7	4.7	2.7	683	9.1	6.4	7.6	36.1	51.4	41.3	49.1
Plantation city, Broward County	44 840	5.3	2.1	3.1	1.3	2.4	9 030	19.1	12.2	12.7	55.4	82.6	23.8	82.0
Plantation CDP, Sarasota County	749	15.6	10.5	5.3	4.3	4.4	960	9.0	5.7	6.5	–	50.8	–	44.8
Plantation Key CDP, Monroe County	3 046	7.1	2.8	.8	.5	.3	655	12.4	9.3	6.4	50.9	80.1	–	78.4
Plant City city, Hillsborough County	13 601	9.1	5.2	4.1	2.1	3.1	2 920	22.2	16.2	11.2	37.3	79.7	13.8	77.2
Poinciana Place CDP, Osceola County	2 279	9.5	5.7	4.5	2.5	3.2	258	22.1	13.6	12.0	31.3	79.2	–	76.6
Polk City town, Polk County	914	14.8	7.4	4.5	3.9	3.4	119	22.7	12.6	17.6	39.3	76.1	13.9	73.0
Pomona Park town, Putnam County	394	13.7	7.9	5.8	1.8	5.3	163	14.1	11.0	10.4	40.7	63.2	42.9	60.5
Pompano Beach city, Broward County	41 483	8.8	4.3	8.1	2.4	6.6	17 757	17.5	11.8	11.1	39.8	80.1	37.1	77.6
Pompano Beach Highlands CDP, Broward County	10 738	8.5	4.6	7.5	3.5	5.7	2 700	23.4	14.6	14.6	41.6	83.7	28.2	82.0
Ponce de Leon town, Holmes County	247	17.8	12.6	4.9	4.9	–	66	25.8	18.2	16.7	29.5	72.4	–	68.1
Ponce Inlet town, Volusia County	1 103	9.3	4.8	4.8	2.7	3.1	476	11.1	7.6	6.3	35.0	67.2	–	66.0
Port Charlotte CDP, Charlotte County	21 143	11.9	7.3	4.8	3.0	3.0	13 771	16.5	12.4	10.6	27.5	74.2	13.3	70.4
Port La Belle CDP, Hendry County	971	10.5	5.7	2.8	2.8	1.9	158	7.6	–	7.6	46.1	79.2	33.3	76.9
Port Orange city, Volusia County	21 124	10.1	4.5	3.6	2.1	2.4	7 843	14.7	10.4	10.9	47.0	79.8	20.8	77.7
Port Richey city, Pasco County	1 408	14.6	5.7	4.6	2.6	3.8	709	13.4	9.4	9.9	51.7	70.5	16.2	69.1
Port St. Joe city, Gulf County	2 376	6.6	4.7	11.5	1.3	10.9	614	32.4	20.0	20.2	22.9	75.4	70.0	72.0
Port St. John CDP, Brevard County	5 836	6.7	2.8	2.6	1.9	1.5	616	16.7	14.8	8.0	58.3	84.3	39.3	83.4
Port St. Lucie city, St. Lucie County	33 584	8.9	4.4	4.5	2.5	3.0	9 387	14.3	10.1	7.9	39.9	78.9	20.5	76.9
Port St. Lucie-River Park CDP, St. Lucie County	2 170	12.6	4.1	4.2	1.2	3.8	2 182	15.8	11.8	8.5	56.8	75.2	–	73.8
Port Salerno CDP, Martin County	4 577	10.0	4.3	3.9	2.9	2.2	1 779	11.0	7.6	7.1	44.5	81.8	34.6	79.3
Pretty Bayou CDP, Bay County	2 427	7.9	4.4	2.7	1.3	1.6	544	18.9	18.9	4.8	44.0	75.8	28.1	73.9
Princeton CDP, Dade County	4 550	7.5	5.0	7.3	3.3	5.6	341	12.3	10.0	6.2	25.1	79.1	32.4	76.5
Punta Gorda city, Charlotte County	5 282	11.2	5.6	4.2	1.8	3.3	4 379	11.7	8.2	7.3	30.6	59.6	27.4	56.9
Punta Rassa CDP, Lee County	284	6.0	3.5	5.6	3.5	2.1	965	7.8	7.8	1.8	41.2	93.3	–	93.4
Quincy city, Gadsden County	4 240	9.5	6.0	13.3	3.9	12.8	1 152	28.0	19.7	20.1	31.2	79.5	3.7	77.8
Raiford town, Union County	107	7.5	4.7	9.3	1.9	7.5	17	17.6	17.6	17.6	37.5	79.8	–	78.1
Rainbow Lakes CDP, Palm Beach County	1 001	4.3	2.0	3.5	2.3	2.7	132	27.3	15.2	16.7	32.6	89.8	39.1	88.4
Reddick town, Marion County	314	14.6	11.5	9.9	6.7	5.4	47	29.8	29.8	17.0	15.2	73.5	9.5	68.9
Redington Beach town, Pinellas County	1 019	7.3	3.8	2.3	1.2	1.8	426	15.7	10.8	8.9	36.5	76.2	16.7	74.0
Redington Shores town, Pinellas County	1 246	8.2	4.4	3.9	1.8	2.5	1 000	11.9	10.5	4.1	40.2	77.4	13.0	75.6
Richmond Heights CDP, Dade County	5 499	7.7	4.6	8.7	2.8	7.8	780	22.1	19.0	11.3	24.0	78.6	31.6	75.6
Ridge Manor CDP, Hernando County	987	15.9	8.1	3.5	1.7	2.6	639	12.7	10.3	5.2	15.3	60.5	–	54.2
Ridge Wood Heights CDP, Sarasota County	3 222	8.6	3.0	2.9	1.9	1.3	744	19.1	10.6	13.6	59.7	85.9	26.2	84.7
Rio CDP, Martin County	644	6.1	2.6	5.1	1.2	3.9	244	15.2	8.2	11.9	56.4	77.0	–	76.7
Riverland CDP, Broward County	3 701	8.1	2.7	4.8	1.8	4.1	688	18.6	17.4	12.9	64.5	82.7	29.2	82.2
Riverview CDP, Hillsborough County	4 193	10.4	6.4	5.4	3.2	3.0	865	30.4	23.4	14.2	28.4	81.9	18.5	78.2
Riviera Beach city, Palm Beach County	16 233	10.4	4.8	7.1	3.0	5.6	4 236	19.7	15.2	12.7	47.3	79.1	28.6	77.2
Rockledge city, Brevard County	10 184	8.2	3.3	5.0	1.7	4.4	2 247	17.6	13.3	12.1	52.9	84.5	35.5	82.7
Roseland CDP, Indian River County	842	17.2	14.6	12.0	5.7	9.4	490	29.4	15.9	24.3	15.2	69.4	20.8	62.5
Rotonda CDP, Charlotte County	1 703	11.7	5.2	5.3	2.6	3.3	1 529	7.1	5.3	4.5	33.7	63.6	–	61.7
Royal Palm Beach village, Palm Beach County	8 359	5.8	1.5	3.3	.9	3.0	2 269	8.6	5.5	4.9	62.6	82.6	15.3	82.1
Ruskin CDP, Hillsborough County	3 458	8.5	5.4	7.1	2.1	5.4	1 353	25.8	13.2	23.0	33.1	72.3	11.0	70.3
Safety Harbor city, Pinellas County	9 849	5.6	2.5	3.5	1.3	2.7	2 122	12.9	10.1	7.2	46.6	82.6	24.0	81.3
St. Augustine city, St. Johns County	7 003	10.0	5.1	6.1	3.9	3.3	2 230	21.4	17.2	12.6	38.9	77.4	31.9	75.3
St. Augustine Beach city, St. Johns County	2 440	6.3	2.0	1.0	.4	.6	666	5.4	5.4	2.7	44.8	78.6	100.0	76.3
St. Augustine Shores CDP, St. Johns County	2 237	9.7	5.5	3.4	2.0	1.8	1 608	9.0	7.5	5.0	31.8	71.8	–	69.3
St. Augustine South CDP, St. Johns County	2 642	7.4	2.8	3.2	1.6	2.0	656	11.7	10.8	5.9	42.1	83.8	24.4	81.6
St. Cloud city, Osceola County	6 988	10.0	5.4	4.1	2.7	2.4	2 791	14.9	9.4	9.6	40.0	81.5	18.3	79.0
St. James City CDP, Lee County	830	21.0	11.1	4.0	4.0	1.9	964	8.5	5.4	5.6	43.1	43.3	21.2	44.2
St. Leo town, Pasco County	835	.7	.2	2.2	1.7	2.2	14	28.6	28.6	14.3	16.7	41.9	–	42.4
St. Lucie village, St. Lucie County	358	3.6	.8	2.8	.6	2.8	135	25.2	23.0	16.3	61.5	77.4	100.0	76.7
St. Marks city, Wakulla County	176	24.4	17.6	11.4	2.3	9.1	77	28.6	18.2	10.4	9.3	78.2	–	62.8
St. Petersburg city, Pinellas County	141 860	10.7	5.3	5.2	2.7	3.8	49 582	20.0	14.6	12.1	42.2	82.3	19.0	79.6
St. Petersburg Beach city, Pinellas County	5 071	7.8	4.0	2.3	1.4	1.5	3 400	16.2	11.5	11.4	39.2	77.1	8.6	75.0
Samoset CDP, Manatee County	1 948	18.9	9.4	15.3	3.5	13.7	282	25.9	13.5	13.5	45.9	88.2	34.8	81.9
Samsula-Spruce Creek CDP, Volusia County	2 189	10.4	2.2	1.8	1.0	.8	477	21.0	21.0	12.8	50.2	72.0	–	70.4
San Antonio city, Pasco County	499	8.6	3.0	1.8	1.2	.6	67	13.4	10.4	9.0	62.8	80.7	–	80.1
San Carlos Park CDP, Lee County	7 693	6.7	3.1	2.6	1.7	1.8	1 115	27.8	20.6	16.6	46.9	85.8	22.8	84.2
Sandalfoot Cove CDP, Palm Beach County	8 663	7.1	3.3	5.4	3.3	4.1	3 014	16.4	12.2	9.9	40.0	80.3	41.6	78.6
Sanford city, Seminole County	19 618	9.8	5.1	5.0	2.6	3.5	4 003	20.9	16.0	13.3	43.1	81.7	37.3	79.0
Sanibel city, Lee County	3 143	5.2	1.7	2.4	1.2	1.8	1 800	13.7	11.6	4.9	62.4	72.6	35.9	72.5
Sarasota city, Sarasota County	29 474	9.0	5.0	4.7	2.2	3.5	11 920	17.1	12.4	10.6	37.4	82.9	31.6	79.9
Sarasota Springs CDP, Sarasota County	9 711	5.5	1.9	2.4	.8	2.0	3 124	18.0	13.6	11.9	54.1	84.9	20.8	83.7
Satellite Beach city, Brevard County	6 382	8.5	3.5	2.2	1.9	.7	1 695	7.8	6.4	3.5	44.5	76.5	18.9	74.9
Sawgrass CDP, St. Johns County	1 939	3.1	1.8	1.7	.4	1.3	633	7.7	3.8	5.2	26.7	69.1	100.0	67.7
Scott Lake CDP, Dade County	9 444	6.3	2.9	7.2	1.9	5.8	683	37.8	19.6	29.1	45.7	83.3	30.6	82.0
Sea Ranch Lakes village, Broward County	388	3.4	.5	2.6	.5	2.6	149	16.1	11.4	11.4	38.5	64.0	–	63.5
Sebastian city, Indian River County	5 625	10.2	5.3	4.7	3.3	3.1	2 565	15.6	8.8	10.4	39.2	74.4	15.8	72.7
Sebring city, Highlands County	4 250	12.3	6.4	7.4	3.3	4.6	2 702	22.9	18.5	14.8	38.7	73.7	22.7	70.6
Seffner CDP, Hillsborough County	3 484	11.0	7.1	4.0	3.3	3.1	586	20.0	17.2	14.7	31.9	82.6	7.0	79.4
Seminole city, Pinellas County	3 770	12.1	7.7	5.5	3.6	3.2	3 743	17.2	12.9	11.1	30.4	81.9	34.1	77.2
Sewall's Point town, Martin County	1 019	3.9	1.2	2.5	1.9	1.7	300	8.3	6.0	5.3	52.5	68.6	31.6	68.7
Shalimar town, Okaloosa County	235	2.6	1.7	–	–	–	47	14.9	14.9	4.3	33.3	78.6	–	77.4
Sharpes CDP, Brevard County	2 119	12.8	7.4	1.9	.8	1.2	649	15.6	11.1	9.2	31.6	78.5	–	73.0
Siesta Key CDP, Sarasota County	4 251	6.0	2.5	4.0	1.2	3.0	2 942	8.9	6.7	5.9	41.8	66.9	–	66.2
Silver Lake CDP, Lake County	1 001	8.1	4.5	1.4	1.4	–	308	8.8	4.2	4.5	35.8	84.3	–	81.6
Silver Springs Shores CDP, Marion County	3 228	12.5	6.8	7.9	3.3	5.6	2 035	13.1	8.1	7.6	29.0	69.0	9.3	65.9
Sky Lake CDP, Orange County	4 216	10.3	4.4	6.5	2.5	5.2	652	15.6	9.0	6.6	45.9	83.5	41.3	80.6
Sneads town, Jackson County	1 104	13.9	7.2	4.3	3.8	1.4	276	25.0	22.5	9.1	41.8	75.0	11.9	72.7
Solana CDP, Charlotte County	692	14.7	4.6	5.8	4.3	2.7	201	28.4	18.4	13.4	68.6	81.7	23.3	82.3

Table 8. **Disability Status: 1990**—Con.

[Data based on sample and subject to sampling variability, see text. For definitions of terms and meanings of symbols, see text]

State County Place and [In Selected States] County Subdivision	Civilian noninstitutionalized persons 16 to 64 years						Civilian noninstitutionalized persons 65 years and over				Percent in labor force of civilian noninstitutionalized persons 16 to 64 years with—			
		Percent with a work disability		Percent with a mobility or self-care limitation				Percent with a mobility or self-care limitation						
	Total	Total	Prevented from working	Total	Mobility limitation	Self-care limitation	Total	Total	Mobility limitation	Self-care limitation	A work disability	No work disability	A mobility limitation	No mobility limitation
PLACE AND COUNTY SUBDIVISION—Con.														
Sopchoppy city, Wakulla County	205	18.0	8.8	9.8	5.9	6.3	98	50.0	27.6	39.8	51.4	75.6	50.0	72.5
South Apopka CDP, Orange County	3 637	10.8	5.1	7.8	3.2	5.9	530	30.0	27.2	19.2	44.2	76.4	16.9	74.8
South Bay city, Palm Beach County	2 008	5.7	4.4	7.2	3.7	4.9	184	24.5	15.8	11.4	23.5	76.0	33.3	74.5
South Beach CDP, Indian River County	1 384	4.0	1.6	.4	.4	.4	1 048	7.7	4.3	5.0	29.1	53.1	–	52.4
South Bradenton CDP, Manatee County	10 525	11.0	5.4	4.7	2.4	3.1	7 062	18.6	12.6	11.2	43.3	82.6	19.1	79.7
South Brooksville CDP, Hernando County	919	14.8	7.3	9.7	3.6	8.8	403	23.6	15.4	18.6	50.7	82.9	–	81.0
South Daytona city, Volusia County	7 842	8.9	4.1	4.2	2.1	3.1	2 579	22.3	14.3	14.5	42.4	80.3	42.7	77.6
Southeast Arcadia CDP, DeSoto County	2 366	11.7	4.7	3.3	2.6	2.3	889	19.3	16.1	13.5	56.9	76.0	25.8	75.1
Southgate CDP, Sarasota County	3 906	8.4	2.9	2.4	1.5	1.7	2 552	14.1	10.0	10.0	47.4	82.3	11.7	80.5
South Gate Ridge CDP, Sarasota County	3 866	8.5	3.2	4.1	2.8	2.1	941	19.3	14.6	9.8	50.9	85.7	24.3	84.4
South Miami city, Dade County	7 031	8.3	3.6	4.6	2.4	3.1	1 433	23.5	16.4	16.4	51.6	80.7	25.0	79.6
South Miami Heights CDP, Dade County	19 474	6.4	3.6	5.9	2.7	4.6	2 108	27.6	19.7	13.6	35.1	80.9	25.4	79.4
South Palm Beach town, Palm Beach County	468	10.3	7.7	2.6	2.1	.4	992	13.0	9.2	7.3	16.7	61.7	–	58.3
South Pasadena city, Pinellas County	1 982	11.3	5.8	3.9	1.3	3.5	3 266	19.5	13.0	11.0	45.1	68.7	26.9	66.5
South Patrick Shores CDP, Brevard County	5 265	8.5	3.9	2.6	1.8	1.4	1 491	12.7	9.2	7.2	38.3	72.9	23.4	70.8
South Sarasota CDP, Sarasota County	3 345	6.8	3.3	4.1	.7	3.6	1 030	21.0	14.6	16.9	43.9	77.8	37.5	75.8
South Venice CDP, Sarasota County	6 694	10.0	4.7	4.2	2.6	3.1	3 325	12.3	9.1	8.3	40.1	80.0	27.3	77.3
Springfield city, Bay County	5 340	18.0	11.1	9.2	5.7	5.4	813	30.9	22.5	18.9	33.6	76.3	10.3	72.1
Spring Hill CDP, Hernando County	16 080	12.7	7.5	5.9	3.5	3.5	10 272	15.1	11.0	9.0	32.7	64.5	16.4	62.1
Starke city, Bradford County	2 976	16.1	7.8	7.1	4.9	4.2	720	23.1	17.5	17.2	35.0	76.8	17.1	72.8
Stock Island CDP, Monroe County	2 344	10.9	6.1	6.9	3.2	5.2	311	33.1	26.0	19.3	41.0	88.6	9.5	85.9
Stuart city, Martin County	5 968	8.3	4.3	4.9	3.1	3.4	3 860	20.6	14.5	12.5	39.1	81.4	24.3	79.6
Sugarmill Woods CDP, Citrus County	1 937	10.0	4.5	5.7	2.5	3.8	1 632	1.9	1.9	.5	27.3	54.8	–	53.4
Sun City Center CDP, Hillsborough County	1 245	9.6	6.1	3.5	3.5	1.4	6 920	7.8	5.7	4.9	7.6	29.8	–	28.7
Suncoast Estates CDP, Lee County	2 851	16.7	9.0	6.6	4.5	5.0	508	22.2	17.3	11.4	37.3	73.9	26.0	69.7
Sunny Isles CDP, Dade County	4 944	7.1	4.1	5.1	2.6	4.1	6 091	26.3	16.3	18.8	36.9	67.1	–	66.6
Sunnyside CDP, Lake County	628	8.1	4.1	1.3	–	1.3	162	8.0	4.3	3.7	49.0	83.9	–	81.1
Sunrise city, Broward County	36 613	6.1	2.8	3.8	1.5	3.0	14 443	17.7	10.7	11.9	43.4	84.3	24.9	82.7
Sunset CDP, Dade County	11 033	4.5	2.4	3.7	1.5	2.9	1 535	20.6	17.5	8.6	36.5	80.9	20.6	79.8
Sun Valley CDP, Palm Beach County	1 704	5.8	2.9	7.0	2.5	6.5	556	7.0	7.0	5.8	50.0	71.7	62.8	70.6
Surfside town, Dade County	2 157	7.5	2.5	3.6	3.2	2.3	1 499	26.4	16.5	19.7	66.5	73.9	39.7	74.4
Sweetwater city, Dade County	8 959	5.8	3.4	6.1	2.5	4.7	1 522	20.7	14.3	12.7	34.4	79.9	31.6	78.5
Sylvan Shores CDP, Highlands County	823	14.7	6.6	1.6	1.6	1.6	1 080	13.3	6.1	9.3	43.8	67.2	100.0	63.2
Tallahassee city, Leon County	90 427	5.4	2.0	3.3	1.5	2.5	10 292	19.3	14.7	11.9	52.1	76.1	38.7	75.4
Tamarac city, Broward County	20 032	8.9	4.6	4.1	2.4	2.8	21 097	16.2	9.8	11.7	37.9	79.4	18.0	77.1
Tamiami CDP, Dade County	22 970	4.0	2.0	5.1	2.0	4.1	3 159	23.6	17.5	15.0	35.6	81.6	40.0	80.6
Tampa city, Hillsborough County	174 625	10.9	5.8	6.4	3.2	4.5	39 418	22.9	18.1	13.8	40.1	80.7	21.7	78.1
Tangelo Park CDP, Orange County	1 718	8.2	4.7	17.6	5.9	14.8	129	30.2	24.8	25.6	34.8	84.1	52.9	81.8
Tarpon Springs city, Pinellas County	10 387	10.4	6.0	7.6	3.4	5.5	3 942	18.0	12.1	11.0	31.6	75.3	12.4	72.8
Tavares city, Lake County	3 449	14.6	7.0	6.7	4.2	4.8	2 860	13.4	10.4	6.8	30.1	70.8	9.0	67.3
Tavernier CDP, Monroe County	1 578	6.0	2.9	3.9	2.0	2.4	428	10.0	4.9	8.4	52.1	81.7	29.0	81.0
Taylor Creek CDP, Okeechobee County	2 165	12.7	8.5	9.2	4.8	7.5	1 391	18.1	13.4	10.5	28.0	71.1	14.6	68.2
Temple Terrace city, Hillsborough County	11 429	4.8	1.3	2.0	1.4	1.1	1 554	19.7	14.8	13.4	58.0	82.0	45.6	81.4
Tequesta village, Palm Beach County	2 361	6.9	3.3	2.8	.8	2.8	1 471	12.4	9.5	9.4	32.1	74.4	–	72.1
The Meadows CDP, Sarasota County	1 910	4.5	2.1	4.6	2.1	2.8	1 221	6.5	4.3	4.4	53.5	71.1	42.5	70.9
Tice CDP, Lee County	2 357	13.8	6.8	5.9	2.8	3.7	687	26.5	15.3	15.9	42.0	83.9	41.5	79.1
Timber Pines CDP, Hernando County	894	15.7	7.5	4.1	4.1	1.0	2 186	10.0	8.3	6.3	20.0	20.3	27.0	20.0
Titusville city, Brevard County	24 928	9.4	3.8	3.1	1.7	2.3	6 199	17.6	13.4	10.4	46.6	77.8	24.7	75.8
Town 'n' Country CDP, Hillsborough County	42 658	7.9	3.6	3.6	1.8	2.6	5 267	19.4	16.1	9.1	44.4	86.4	24.7	84.1
Treasure Island city, Pinellas County	4 851	5.8	3.8	3.3	1.2	3.1	1 960	14.7	10.3	8.5	32.0	78.9	28.3	76.8
Trenton city, Gilchrist County	680	15.1	9.9	5.9	4.3	3.2	200	29.5	27.0	11.0	31.1	78.2	24.1	73.1
Tyndall AFB CDP, Bay County	1 092	3.6	1.2	2.5	2.0	1.6	–	–	–	–	66.7	60.1	40.9	60.7
Umatilla city, Lake County	1 425	11.2	6.9	6.5	1.8	5.3	491	22.0	18.1	9.2	32.1	79.9	–	76.0
Union Park CDP, Orange County	4 771	9.2	3.7	1.9	1.3	1.3	532	15.8	10.3	6.6	51.7	84.2	28.1	81.9
University West CDP, Hillsborough County	16 940	9.8	5.2	4.8	2.9	3.5	1 129	19.4	16.1	10.8	40.6	83.0	19.4	80.7
Upper Grand Lagoon CDP, Bay County	4 934	9.9	6.0	6.0	3.6	4.2	852	25.8	18.8	15.4	33.1	77.3	38.2	74.2
Valparaiso city, Okaloosa County	2 511	9.6	.8	1.8	.9	.9	494	12.3	8.3	4.0	71.4	77.0	63.6	76.5
Vamo CDP, Sarasota County	1 484	6.5	2.6	2.6	.7	2.0	1 045	12.1	10.2	7.6	60.4	80.6	–	79.9
Venice city, Sarasota County	6 324	9.1	4.9	4.6	3.1	2.6	8 904	14.0	10.2	8.4	32.9	67.5	21.4	65.7
Venice Gardens CDP, Sarasota County	3 517	9.5	4.9	1.8	1.3	1.1	3 460	15.3	13.0	8.2	40.8	75.3	21.7	72.7
Vernon city, Washington County	440	19.5	13.9	8.0	6.1	4.8	163	29.4	24.5	16.0	16.3	71.5	7.4	64.2
Vero Beach city, Indian River County	9 687	9.5	5.2	4.0	2.6	2.0	5 115	15.7	12.0	9.8	36.3	74.1	6.4	72.2
Vero Beach South CDP, Indian River County	10 287	7.4	3.5	3.0	1.6	1.9	3 325	13.4	10.6	7.9	41.3	79.5	3.0	77.9
Villages of Oriole CDP, Palm Beach County	1 108	14.1	9.1	3.2	.8	2.3	4 573	9.9	5.2	7.9	–	35.1	–	30.4
Villano Beach CDP, St. Johns County	1 351	6.1	2.4	1.4	–	1.4	213	12.7	12.7	–	50.6	73.5	–	72.1
Villas CDP, Lee County	6 164	5.3	2.1	2.9	1.2	2.2	2 477	12.3	9.0	7.5	36.3	83.2	26.4	81.4
Virginia Gardens village, Dade County	1 507	5.8	3.6	6.6	2.5	5.8	300	27.0	18.3	19.7	31.8	82.0	29.7	80.3
Wabasso CDP, Indian River County	630	12.4	7.3	13.8	.6	13.2	336	19.9	17.0	16.1	41.0	69.4	100.0	65.7
Wahneta CDP, Polk County	2 556	16.0	8.9	6.3	5.1	4.0	320	24.4	21.6	15.0	36.5	74.8	10.8	71.8
Waldo city, Alachua County	529	17.6	8.7	6.8	3.8	5.3	174	24.1	16.7	14.4	44.1	81.0	45.0	75.6
Warm Mineral Springs CDP, Sarasota County	1 226	15.3	9.9	7.8	4.6	5.8	2 721	10.4	6.8	6.5	15.4	39.3	14.0	36.7
Warrington CDP, Escambia County	9 040	14.7	6.7	6.5	3.1	4.5	2 563	18.9	15.6	10.6	41.9	73.6	14.4	70.7
Washington Park CDP, Broward County	4 001	12.7	7.9	8.5	3.3	6.7	657	32.7	31.4	25.7	25.0	73.3	31.8	68.4
Watertown CDP, Columbia County	2 010	16.6	9.4	6.5	2.7	4.7	572	35.1	19.4	18.4	34.1	74.1	13.0	69.0
Wauchula city, Hardee County	1 816	9.9	6.1	3.0	2.3	2.1	642	29.0	26.6	21.0	32.4	77.5	16.7	74.4
Wausau town, Washington County	211	14.2	5.7	1.4	–	1.4	49	20.4	12.2	12.2	53.3	79.6	–	75.8
Waverly CDP, Polk County	1 247	12.3	8.0	7.9	4.3	6.6	460	8.0	6.1	6.1	26.8	75.9	–	72.9
Webster city, Sumter County	469	14.7	9.2	13.9	3.6	12.6	75	16.0	16.0	13.3	14.5	74.8	23.5	67.5
Weeki Wachee city, Hernando County	35	8.6	8.6	–	–	–	26	11.5	–	11.5	–	56.3	–	51.4
Weeki Wachee Acres CDP, Hernando County	573	12.7	7.3	3.5	.7	2.8	554	25.6	17.7	15.9	17.8	69.6	–	63.4
Weeki Wachee Gardens CDP, Hernando County	773	21.6	13.6	8.9	7.9	2.1	312	30.4	18.9	24.0	37.1	66.2	42.6	61.4
Wekiva Springs CDP, Seminole County	15 793	3.7	1.1	1.7	.5	1.3	1 898	19.4	15.9	11.0	51.9	78.4	39.5	77.6
Welaka town, Putnam County	208	13.9	7.2	9.1	5.3	3.8	170	14.1	10.0	4.1	41.4	62.6	18.2	61.9
Wellington CDP, Palm Beach County	13 101	4.7	1.7	2.6	.9	2.2	1 810	13.3	11.4	4.9	56.5	79.8	35.8	79.0
West Bradenton CDP, Manatee County	2 747	8.1	3.8	3.1	1.2	2.7	877	20.2	14.6	12.4	45.9	80.2	–	78.3
Westchester CDP, Dade County	19 653	6.1	3.4	5.5	2.5	4.0	5 361	23.1	18.5	13.1	36.6	77.8	23.4	76.6
West De Land CDP, Volusia County	1 983	7.3	2.7	2.2	.7	1.9	576	19.4	14.8	12.0	47.2	81.6	–	79.7
Westgate-Belvedere Homes CDP, Palm Beach County	4 243	8.5	4.2	5.1	3.0	3.5	890	19.9	12.0	11.9	41.8	82.0	27.1	80.2
West Little River CDP, Dade County	21 277	10.0	6.1	11.2	2.8	9.8	2 613	29.7	21.6	19.0	32.3	72.7	26.2	69.9
West Melbourne city, Brevard County	4 822	9.0	5.5	4.1	2.8	2.5	1 966	16.1	14.1	7.8	35.4	79.4	11.0	77.3

Table 8. **Disability Status: 1990**—Con.

[Data based on sample and subject to sampling variability, see text. For definitions of terms and meanings of symbols, see text]

State County Place and [In Selected States] County Subdivision	Civilian noninstitutionalized persons 16 to 64 years						Civilian noninstitutionalized persons 65 years and over				Percent in labor force of civilian noninstitutionalized persons 16 to 64 years with—			
		Percent with a work disability		Percent with a mobility or self-care limitation				Percent with a mobility or self-care limitation						
	Total	Total	Prevented from working	Total	Mobility limitation	Self-care limitation	Total	Total	Mobility limitation	Self-care limitation	A work disability	No work disability	A mobility limitation	No mobility limitation
PLACE AND COUNTY SUBDIVISION—Con.														
West Miami city, Dade County	3 510	9.1	5.3	7.1	3.3	6.2	1 389	27.8	22.6	19.4	35.2	80.5	29.9	78.0
West Palm Beach city, Palm Beach County	42 431	8.5	4.4	5.7	2.8	4.4	11 462	20.0	14.8	11.6	41.4	83.8	27.6	81.7
West Park CDP, Hillsborough County	7 123	9.1	4.2	5.0	2.3	3.2	995	20.9	14.8	15.3	47.5	83.2	23.3	81.3
West Pensacola CDP, Escambia County	13 034	16.6	9.4	6.6	4.3	4.0	2 994	24.6	20.8	15.8	35.6	74.0	17.7	69.9
West Samoset CDP, Manatee County	2 129	13.3	6.9	4.1	2.0	2.9	551	35.0	25.4	16.5	45.2	88.9	20.9	84.4
Westview CDP, Dade County	6 088	7.4	5.1	11.5	4.2	9.9	806	26.8	18.7	13.5	26.3	77.7	31.1	75.8
Westville town, Holmes County	157	22.3	10.2	8.3	4.5	5.7	45	20.0	15.6	20.0	42.9	68.0	–	65.3
Westwood Lakes CDP, Dade County	7 916	7.3	2.9	6.0	3.6	4.7	1 306	23.7	19.0	13.7	42.6	78.1	36.5	77.0
Wewahitchka city, Gulf County	1 070	17.3	11.1	6.5	3.2	4.5	276	31.2	29.0	18.5	26.5	69.8	11.8	64.0
Whiskey Creek CDP, Lee County	2 727	6.0	1.8	.8	.6	.3	1 565	8.2	7.7	3.6	59.8	70.2	–	69.9
Whisper Walk CDP, Palm Beach County	1 468	10.6	8.6	6.3	3.1	3.8	1 267	8.5	4.9	7.1	19.2	54.8	–	52.6
White City CDP, St. Lucie County	2 959	10.2	4.5	4.1	1.8	2.9	570	16.3	12.3	7.9	48.3	84.6	–	82.4
White Springs town, Hamilton County	394	9.1	3.0	3.6	–	3.6	77	11.7	11.7	6.5	44.4	72.6	–	70.1
Whitfield CDP, Manatee County	1 884	7.3	3.4	2.7	1.5	1.5	796	14.6	11.1	9.0	48.6	80.5	31.0	78.9
Wildwood city, Sumter County	1 574	14.4	8.3	10.7	3.6	7.4	957	23.8	15.0	15.6	42.5	66.8	5.4	65.4
Williamsburg CDP, Orange County	1 905	9.9	4.1	9.2	.9	8.7	1 481	9.5	8.4	2.8	54.8	79.0	–	77.4
Williston city, Levy County	1 138	12.3	4.3	5.4	1.9	4.1	329	33.1	26.7	27.7	55.0	78.8	–	77.3
Willow Oak CDP, Polk County	2 662	9.1	4.6	2.7	1.5	2.0	278	23.0	23.0	5.8	49.0	79.1	–	77.6
Wilton Manors city, Broward County	7 904	6.3	2.6	3.3	1.6	2.5	1 825	17.5	11.9	12.7	54.2	87.3	48.4	85.8
Wimauma CDP, Hillsborough County	1 701	7.1	4.7	2.9	2.4	1.7	140	13.6	6.4	13.6	25.8	77.6	–	75.7
Windermere town, Orange County	955	5.4	2.5	2.1	1.2	1.6	145	17.9	17.9	7.6	44.2	77.7	18.2	76.6
Winston CDP, Polk County	5 283	12.6	6.3	9.8	3.7	7.3	1 397	19.5	14.8	13.0	43.7	78.3	22.3	75.9
Winter Garden city, Orange County	5 908	9.7	6.0	5.3	3.1	4.2	1 362	25.5	23.5	17.4	31.7	82.3	12.5	79.4
Winter Haven city, Polk County	13 395	9.1	5.3	5.4	2.7	4.2	6 440	17.3	14.0	9.9	32.5	79.3	10.3	76.8
Winter Park city, Orange County	13 683	6.4	3.1	2.7	1.7	1.7	4 401	18.4	15.3	10.0	42.0	72.7	31.5	71.5
Winter Springs city, Seminole County	14 655	6.1	3.0	2.6	1.6	1.2	1 995	14.2	10.8	7.2	42.6	83.6	9.1	82.3
Woodville CDP, Leon County	1 748	9.0	2.1	3.7	1.9	2.5	270	14.8	14.8	4.4	69.6	84.0	61.8	83.1
Worthington Springs town, Union County	128	12.5	10.2	7.0	5.5	1.6	16	31.3	31.3	18.8	–	81.3	–	75.2
Wright CDP, Okaloosa County	11 560	9.4	3.8	2.8	2.0	1.5	1 327	20.7	18.4	8.1	51.5	81.5	24.5	79.8
Yalaha CDP, Lake County	702	11.1	6.0	3.0	1.4	1.9	342	13.7	11.7	3.5	37.2	61.5	–	59.7
Yankeetown town, Levy County	339	17.4	12.7	10.9	3.2	9.1	223	23.8	14.3	14.8	20.3	69.6	27.3	62.2
Yulee CDP, Nassau County	4 599	9.6	4.1	8.4	3.3	7.3	423	24.8	18.7	13.5	47.7	79.7	29.1	78.3
Zephyrhills city, Pasco County	3 763	16.2	12.5	5.0	4.2	2.0	2 965	13.7	9.6	9.3	19.3	79.8	14.6	72.4
Zephyrhills North CDP, Pasco County	954	14.4	11.0	4.3	2.7	1.6	1 120	16.3	10.4	11.3	23.4	70.7	–	65.7
Zephyrhills South CDP, Pasco County	1 260	18.3	9.5	16.9	11.0	9.1	981	16.4	12.7	10.6	33.0	70.8	34.1	67.6
Zephyrhills West CDP, Pasco County	1 356	14.2	5.8	5.4	1.8	4.4	2 609	13.0	10.2	8.0	50.0	61.1	–	60.6
Zolfo Springs town, Hardee County*	684	16.7	13.5	10.5	8.2	8.8	192	33.3	29.2	15.1	19.3	81.8	7.1	77.1
Jacksonville city, Duval County	415 173	9.1	4.3	5.5	2.4	4.2	68 821	23.4	18.3	13.8	43.6	81.2	26.1	79.0

* U.S. G.P.O.:1992-311-892:60220

Table 9. **Income and Poverty Status in 1989: 1990**

[Data based on sample and subject to sampling variability, see text. For definitions of terms and meanings of symbols, see text]

State County County Subdivision Place	Per capita income in 1989 (dollars)	Median income in 1989 (dollars): Households	Median income in 1989 (dollars): Families	Median income in 1989 (dollars): Nonfamily households	Persons for whom poverty status is determined: Total	Income in 1989 below poverty level: All ages: Number	All ages: Percent	Related children: Under 18 years: Number	Under 18 years: Percent	Related children: 5 to 17 years: Number	5 to 17 years: Percent	Persons 65 years and over: Number	Persons 65 years and over: Percent	Families with income in 1989 below poverty level: Number	Percent of all families
The State	**14 698**	**27 483**	**32 212**	**16 897**	**12 641 486**	**1 604 186**	**12.7**	**511 595**	**18.3**	**343 642**	**17.5**	**247 426**	**10.8**	**319 978**	**9.0**
Alachua County	12 252	22 084	31 402	12 712	170 596	40 073	23.5	9 042	23.4	5 864	21.6	2 489	15.6	5 981	14.4
Gainesville division	12 068	20 653	31 317	12 407	120 042	32 487	27.1	6 430	26.0	4 041	23.6	1 351	13.5	4 364	16.1
Gainesville city (pt.)	11 433	20 578	31 112	12 237	70 801	19 390	27.4	3 967	26.8	2 537	24.4	1 027	14.5	2 621	16.2
Hawthorne division	9 206	19 577	24 286	8 267	5 538	1 151	20.8	318	21.2	232	20.2	240	26.7	230	15.4
Hawthorne city	8 507	19 489	22 891	10 179	1 299	296	22.8	136	34.5	93	31.8	49	22.7	65	18.8
High Springs-Alachua division	13 941	29 113	34 348	15 642	22 905	3 196	14.0	1 235	19.4	834	18.4	358	14.2	701	10.6
Alachua city	11 290	22 832	28 750	10 714	4 484	1 147	25.6	603	38.7	354	33.4	77	18.5	256	21.2
Gainesville city (pt.)	13 550	30 026	33 691	20 811	4 633	470	10.1	145	12.0	78	10.0	25	5.7	122	9.2
High Springs city	10 399	22 848	25 685	14 177	3 119	457	14.7	166	19.9	144	20.8	107	21.8	109	12.1
La Crosse town	7 677	11 607	18 125	10 000	123	34	27.6	2	18.2	–	–	12	35.3	15	38.5
Micanopy division	13 714	26 545	30 370	19 250	2 589	312	12.1	79	15.3	62	18.7	60	14.7	57	7.7
Micanopy town	10 910	21 927	28 239	14 500	606	92	15.2	19	15.2	9	12.3	32	28.8	20	12.4
Newberry-Archer division	12 714	26 370	29 858	16 004	12 909	2 075	16.1	767	20.9	538	19.8	303	23.4	459	12.5
Archer city	8 437	19 241	21 827	9 349	1 371	365	26.6	197	40.5	140	40.5	28	17.7	71	20.4
Newberry city	9 001	20 556	24 676	9 451	1 644	352	21.4	151	28.1	101	25.4	36	18.1	83	19.0
Waldo division	11 097	26 169	30 755	12 277	6 613	852	12.9	213	11.7	157	12.2	177	22.0	170	9.2
Gainesville city (pt.)	–	–	–	–	–	–	–	–	–	–	–	–	–	–	–
Waldo city	8 577	17 227	22 422	8 812	951	227	23.9	83	31.0	69	33.2	48	27.6	47	18.3
Baker County	9 417	25 816	28 252	12 566	16 581	2 638	15.9	1 015	18.5	646	15.9	277	24.3	591	13.2
Macclenny division	9 559	25 230	27 765	12 163	9 341	1 545	16.5	628	20.3	405	17.4	151	23.6	335	13.3
Macclenny city	8 925	22 661	25 601	7 851	3 817	821	21.5	333	25.9	220	23.2	113	31.4	182	17.4
Sanderson division	9 244	26 359	28 770	13 472	7 240	1 093	15.1	387	16.3	241	13.9	126	25.1	256	13.1
Glen St. Mary town	8 475	18 750	21 000	7 609	470	114	24.3	36	26.1	23	22.1	26	37.7	29	22.0
Bay County	12 225	24 684	28 217	13 523	123 998	17 910	14.4	6 519	20.7	4 517	20.1	2 247	15.4	4 015	11.2
Lynn Haven division	12 111	31 149	34 748	13 621	16 348	1 526	9.3	511	11.3	419	11.9	231	15.2	345	7.2
Lynn Haven city (pt.)	11 516	28 451	31 940	12 604	8 205	799	9.7	296	12.8	254	13.9	106	11.9	173	7.2
Mexico Beach division	9 303	22 278	23 102	17 500	4 329	191	4.4	82	5.1	48	5.0	12	4.8	42	3.4
Mexico Beach city	13 411	22 981	30 057	16 635	985	87	8.8	22	14.6	14	13.2	12	4.8	17	5.3
Tyndall AFB CDP	8 299	22 051	21 955	46 250	3 328	104	3.1	60	4.1	34	4.0	–	–	25	2.7
Panama City division	11 801	23 736	27 573	12 685	76 799	12 776	16.6	4 896	24.8	3 305	23.6	1 539	16.9	2 912	13.2
Callaway city	11 674	26 529	29 496	16 463	12 247	1 326	10.8	619	18.4	461	20.2	39	6.3	280	7.8
Cedar Grove town	9 295	18 875	21 510	11 471	1 467	259	17.7	94	28.3	65	30.2	36	19.9	67	15.4
Hiland Park CDP	8 616	19 936	21 548	9 960	3 834	857	22.4	340	31.7	235	31.7	49	14.0	212	17.9
Lynn Haven city (pt.)	14 263	33 529	33 510	33 594	1 003	41	4.1	10	4.2	–	–	–	–	11	3.8
Panama City city	12 169	21 881	26 629	12 330	33 454	6 571	19.6	2 441	29.7	1 617	27.4	999	18.6	1 516	16.4
Parker city	12 041	24 531	26 832	15 457	4 598	510	11.1	176	17.1	148	20.4	63	12.4	102	7.4
Pretty Bayou CDP	17 211	33 182	43 234	12 332	3 696	288	7.8	102	12.4	67	10.8	35	6.4	66	5.7
Springfield city	8 726	20 267	22 454	8 960	8 635	2 185	25.3	893	35.1	610	33.9	207	25.5	529	21.7
Panama City Beaches division	17 136	27 142	31 799	16 784	17 458	1 617	9.3	432	13.7	343	15.3	312	10.8	302	6.0
Laguna Beach CDP	12 455	21 875	22 801	16 771	1 700	169	9.9	26	12.5	26	16.9	72	18.7	50	9.1
Lower Grand Lagoon CDP	19 043	30 207	31 875	21 108	3 375	231	6.8	24	5.7	16	5.3	47	7.4	41	4.2
Panama City Beach city (pt.)	14 206	24 447	30 833	11 557	4 150	361	8.7	107	14.2	58	10.6	47	5.5	55	4.5
Upper Grand Lagoon CDP	19 343	31 058	36 686	18 333	7 519	804	10.7	275	16.4	243	20.8	120	14.1	156	7.4
Southport division	8 379	20 395	23 897	9 231	5 391	1 063	19.7	383	25.0	258	22.7	72	15.4	259	16.8
Lynn Haven city (pt.)	15 500	31 250	31 250	–	20	–	–	–	–	–	–	–	–	–	–
Panama City Beach city (pt.)	17 012	75 786	75 786	–	69	–	–	–	–	–	–	–	–	–	–
Youngstown division	7 942	18 384	20 071	10 117	3 673	737	20.1	215	22.8	144	21.6	81	20.0	155	14.1
Bradford County	10 287	24 625	28 097	10 356	19 170	3 023	15.8	1 074	20.7	752	19.4	495	19.3	666	12.0
Brooker division	10 209	25 493	26 507	5 000–	991	182	18.4	35	12.2	32	15.7	46	37.7	39	13.3
Brooker city	9 604	24 500	26 875	7 118	312	32	10.3	9	9.4	6	9.8	11	36.7	9	9.9
Hampton division	11 957	26 672	31 406	10 530	4 520	446	9.9	158	14.3	95	11.7	74	9.9	65	4.9
Hampton city	5 436	13 333	16 250	8 076	309	123	39.8	60	58.8	21	42.9	10	27.0	17	23.9
Lawtey division	10 216	23 300	27 161	6 148	3 418	358	10.5	64	6.8	44	6.0	99	23.6	91	9.2
Lawtey city	8 578	21 563	25 833	5 352	670	132	19.7	31	16.7	15	10.6	33	30.3	35	19.0
Starke division	9 692	22 817	27 256	11 889	10 241	2 037	19.9	817	28.6	581	27.4	276	21.6	471	16.1
Starke city	9 666	20 091	23 679	11 735	5 055	1 197	23.7	498	33.0	344	32.4	167	23.2	286	19.8
Brevard County	15 093	30 534	35 402	18 831	392 287	35 815	9.1	10 335	12.2	6 788	11.5	5 042	7.8	7 209	6.3
Cocoa Beach-Cape Canaveral division	20 535	31 024	37 891	23 404	22 323	2 100	9.4	481	18.4	336	18.4	185	3.5	384	6.1
Cape Canaveral city	16 397	25 499	28 038	22 012	7 992	1 282	16.0	370	34.6	233	33.1	74	5.7	243	12.3
Cocoa Beach city	23 359	35 862	43 898	25 754	12 081	633	5.2	88	6.6	80	8.1	97	2.8	118	3.2
Cocoa-Rockledge division	13 226	30 271	33 882	18 972	70 425	7 589	10.8	2 596	14.8	1 701	14.4	1 035	12.1	1 681	8.4
Cocoa city	11 347	23 279	26 544	14 701	17 551	3 757	21.4	1 542	34.0	982	33.4	455	21.0	819	17.5
Cocoa West CDP	9 604	22 329	25 736	13 587	6 052	1 019	16.8	329	19.8	214	19.1	121	21.9	221	13.8
Port St. John CDP	13 196	34 775	36 171	31 161	8 888	382	4.3	90	3.6	56	3.3	70	11.4	90	3.6
Rockledge city	15 534	34 934	39 691	21 617	15 734	904	5.7	263	7.3	179	6.9	176	7.8	173	3.8
Sharpes CDP (pt.)	11 892	21 694	27 553	11 976	3 372	501	14.9	126	19.4	97	21.2	81	12.5	138	13.3
Indialantic-Melbourne Beach division	19 302	38 586	43 946	22 872	43 986	1 883	4.3	449	5.0	303	4.7	309	3.8	355	2.6
Indialantic town	20 676	40 132	50 132	24 053	2 827	115	4.1	13	2.9	13	3.6	31	4.7	18	2.2
Indian Harbour Beach city	18 392	35 196	42 628	20 269	6 933	304	4.4	53	4.6	53	6.1	39	2.6	56	2.8
Melbourne city (pt.)	23 083	44 141	53 503	26 765	2 327	150	6.4	60	11.6	45	11.7	16	7.4	28	4.3
Melbourne Beach town	25 282	47 054	49 702	29 219	3 031	86	2.8	–	–	–	–	32	5.0	15	1.5
Satellite Beach city	19 458	46 664	52 130	29 132	9 871	306	3.1	63	3.1	28	1.7	28	1.7	50	1.6
South Patrick Shores CDP	16 405	33 307	35 958	23 882	10 218	345	3.4	117	4.3	83	4.5	70	4.7	78	2.5
Malabar division	14 257	24 162	27 814	14 489	12 537	708	5.6	74	5.2	40	3.9	216	4.0	129	2.9
Malabar town	15 473	35 000	39 643	18 958	1 932	115	6.0	32	6.9	19	5.5	16	6.8	25	4.4
Micco CDP	13 864	22 212	25 085	13 953	8 750	403	4.6	13	2.7	–	–	172	3.4	72	2.2
Palm Bay city (pt.)	10 558	42 153	42 153	–	128	–	–	–	–	–	–	–	–	–	–
Melbourne division	14 133	27 015	32 451	16 426	82 030	9 371	11.4	2 427	15.4	1 491	13.5	1 481	9.5	1 758	7.5
June Park CDP (pt.)	14 096	29 631	32 744	11 944	3 534	255	7.2	64	9.2	33	6.3	82	11.6	53	4.8
Melbourne city (pt.)	12 831	25 441	31 138	15 792	55 847	7 288	13.0	1 869	16.5	1 118	14.1	1 049	11.1	1 357	8.9
Melbourne Village town	23 353	40 104	43 750	28 750	607	21	3.5	2	2.9	–	–	11	6.6	6	2.9
Palm Bay city (pt.)	12 456	17 292	36 250	7 533	78	7	9.0	–	–	–	–	–	–	–	–
Palm Shores town	13 131	22 188	38 125	15 625	205	42	20.5	–	–	–	–	–	–	3	7.0
West Melbourne city (pt.)	14 252	27 185	31 288	20 064	8 001	709	8.9	166	12.3	149	15.6	156	7.9	156	6.5
Melbourne Shores-Floridana Beach division	19 458	36 466	40 854	20 052	3 907	254	6.5	–	–	–	–	124	13.7	31	2.5
Merritt Island division	17 394	35 637	41 307	20 924	36 216	2 576	7.1	813	10.4	492	8.6	312	5.9	567	5.3
Melbourne city (pt.)	–	–	–	–	–	–	–	–	–	–	–	–	–	–	–
Merritt Island CDP	17 400	35 803	41 914	20 513	32 693	2 331	7.1	747	10.7	461	9.0	287	5.8	524	5.4
Sharpes CDP (pt.)	–	–	–	–	–	–	–	–	–	–	–	–	–	–	–

Table 9. **Income and Poverty Status in 1989: 1990**—Con.

[Data based on sample and subject to sampling variability, see text. For definitions of terms and meanings of symbols, see text]

State / County / County Subdivision / Place	Per capita income in 1989 (dollars)	Median income in 1989 (dollars): Households	Median income in 1989 (dollars): Families	Median income in 1989 (dollars): Nonfamily households	Persons for whom poverty status is determined: Total	Income in 1989 below poverty level: All ages: Number	All ages: Percent	Related children: Under 18 years: Number	Under 18 years: Percent	Related children: 5 to 17 years: Number	5 to 17 years: Percent	Persons 65 years and over: Number	Persons 65 years and over: Percent	Families with income in 1989 below poverty level: Number	Percent of all families
Brevard County—Con.															
Palm Bay division	12 717	30 355	32 817	18 956	62 315	5 458	8.8	1 573	9.5	1 199	10.6	523	7.5	1 081	6.1
Melbourne city (pt.)	1 656	5 000–	–	5 000–	37	37	100.0	–	–	–	–	–	–	–	–
Palm Bay city (pt.)	12 650	30 278	32 670	19 010	61 939	5 421	8.8	1 573	9.5	1 199	10.7	523	7.5	1 081	6.1
Space Center division	13 575	–	–	–	–	–	–	–	–	–	–	–	–	–	–
Titusville division	14 351	29 550	35 506	17 174	56 717	5 770	10.2	1 890	14.4	1 194	12.9	857	10.0	1 208	7.3
Mims CDP	11 590	27 454	30 248	14 801	9 169	1 231	13.4	399	18.1	264	16.4	193	13.9	228	8.8
Titusville city	14 274	28 425	34 632	17 941	39 196	4 137	10.6	1 376	15.4	869	14.0	608	9.8	895	7.9
West Brevard division	19 681	48 393	48 929	31 667	1 831	106	5.8	32	7.3	32	9.5	–	–	15	2.6
June Park CDP (pt.)	15 057	38 929	41 250	31 250	521	55	10.6	9	9.0	9	11.4	–	–	9	5.4
Melbourne city (pt.)	–	–	–	–	–	–	–	–	–	–	–	–	–	–	–
Palm Bay city (pt.)	–	–	–	–	–	–	–	–	–	–	–	–	–	–	–
West Melbourne city (pt.)	–	–	–	–	–	–	–	–	–	–	–	–	–	–	–
Broward County	16 883	30 571	36 801	19 895	1 239 413	126 311	10.2	36 687	14.6	24 764	14.3	22 991	9.0	24 030	7.1
Conservation division	8 236	5 360	–	5 360	243	82	33.7	–	–	–	–	–	–	–	–
Davie division	18 137	39 588	45 523	24 288	99 962	6 645	6.6	1 627	6.6	1 187	6.9	971	9.2	1 230	4.4
Cooper City city	17 954	49 750	52 864	26 462	20 737	764	3.7	183	3.0	127	2.9	121	8.3	149	2.5
Davie town (pt.)	16 760	36 901	41 821	24 505	46 705	3 632	7.8	991	8.6	704	8.9	355	8.5	611	4.8
Pembroke Pines city (pt.)	–	–	–	–	–	–	–	–	–	–	–	–	–	–	–
Pine Island Ridge CDP	19 619	29 705	37 941	21 955	5 244	406	7.7	50	7.3	44	9.7	128	8.4	99	5.9
Sunrise city (pt.)	19 779	47 241	51 758	35 938	2 100	73	3.5	25	4.4	10	3.2	–	–	15	2.5
Deerfield Beach division	19 195	31 077	38 716	19 943	99 011	8 552	8.6	2 405	13.6	1 597	13.5	2 068	8.0	1 479	5.4
Coconut Creek city (pt.)	18 881	32 359	38 802	24 325	5 605	298	5.3	21	2.2	11	1.9	104	11.7	60	3.7
Coral Springs city (pt.)	24 089	71 006	73 350	40 163	7 528	215	2.9	86	3.0	58	2.8	9	5.3	59	3.0
Deerfield Beach city	17 093	26 950	35 318	17 852	46 133	4 562	9.9	1 235	20.1	850	21.5	1 379	8.3	735	5.8
Hillsboro Beach town	47 090	47 051	55 613	29 853	1 748	71	4.1	–	–	–	–	38	4.1	11	1.8
Lighthouse Point city	28 696	40 934	53 350	21 159	10 378	517	5.0	89	6.6	51	5.4	161	5.3	77	2.5
Parkland city	31 097	80 254	81 876	47 875	3 548	86	2.4	20	1.6	15	1.7	–	–	21	2.2
Pompano Beach Highlands CDP	11 313	27 500	29 916	18 476	17 460	2 433	13.9	905	21.1	571	19.8	313	11.6	459	9.9
Fort Lauderdale division	17 226	26 876	32 373	20 643	268 500	41 723	15.5	13 938	26.6	9 331	26.3	5 333	10.7	7 921	11.9
Broadview-Pompano Park CDP (pt.)	11 875	16 693	23 553	9 602	697	94	13.5	–	–	–	–	11	2.7	17	7.5
Browardale CDP	8 611	26 750	30 143	17 837	6 195	1 323	21.4	624	33.1	426	29.9	98	25.0	258	18.0
Fort Lauderdale city (pt.)	19 814	27 239	34 010	21 134	144 937	24 793	17.1	8 205	30.5	5 347	29.2	2 811	10.8	4 545	13.1
Lauderdale-by-the-Sea town	30 724	32 528	48 700	24 583	2 970	182	6.1	15	11.2	15	17.4	80	6.3	30	3.7
Lauderdale Lakes city (pt.)	11 322	20 833	25 307	13 484	26 311	3 733	14.2	1 175	21.5	861	23.4	823	10.4	731	10.3
Lauderhill city (pt.)	11 364	21 179	20 333	21 812	618	34	5.5	–	–	–	–	–	–	–	–
Lazy Lake village	56 035	82 398	75 961	110 238	32	3	9.4	–	–	–	–	–	–	–	–
Melrose Park CDP	10 659	31 766	32 696	16 319	6 439	862	13.4	280	13.6	252	16.5	63	13.4	201	12.7
North Andrews Gardens CDP	13 320	32 475	35 790	17 788	8 988	592	6.6	144	7.0	108	8.1	120	10.6	120	5.0
North Lauderdale city (pt.)	–	–	–	–	–	–	–	–	–	–	–	–	–	–	–
Oakland Park city	15 273	27 708	32 611	23 213	25 907	2 685	10.4	728	16.1	425	15.4	331	10.0	494	7.8
Plantation city (pt.)	7 869	31 250	–	31 250	16	–	–	–	–	–	–	–	–	–	–
Pompano Beach city (pt.)	27 055	39 537	45 039	30 951	4 869	168	3.5	34	12.2	25	17.2	50	2.4	15	1.0
Riverland CDP	18 179	42 368	45 804	27 257	5 365	245	4.6	54	5.1	31	4.6	90	13.1	70	4.8
Sea Ranch Lakes village	47 029	86 507	97 482	35 000	635	23	3.6	3	2.8	3	3.6	6	4.0	10	4.9
Tamarac city (pt.)	14 259	22 357	28 965	17 491	5 235	536	10.2	48	11.9	35	15.0	264	10.9	111	7.9
Washington Park CDP	6 501	14 341	15 750	9 290	6 819	2 894	42.4	1 418	58.4	1 019	58.9	236	35.9	609	37.8
Wilton Manors city	16 502	26 710	33 892	21 385	11 433	1 444	12.6	365	19.9	233	19.6	125	6.8	252	8.9
Hallandale division	15 030	21 235	27 255	14 646	42 654	6 735	15.8	1 248	21.9	874	23.1	2 329	13.7	1 300	11.3
Hallandale city (pt.)	16 923	20 807	26 902	15 132	30 618	4 895	16.0	930	31.0	625	32.3	1 797	12.2	892	10.6
Miami Gardens-Utopia-Carver CDP (pt.)	7 497	19 878	25 260	6 821	4 381	879	20.1	224	17.8	173	20.0	221	43.5	175	17.4
Pembroke Park town (pt.)	12 909	18 281	22 821	13 287	2 917	614	21.0	15	9.1	4	4.8	230	19.5	159	18.4
Hollywood division	15 739	26 739	32 832	16 742	147 413	17 668	12.0	4 707	16.9	3 330	17.1	3 411	10.5	3 322	8.4
Dania city	13 006	23 269	26 628	17 370	12 647	2 610	20.6	855	36.5	598	38.9	339	12.8	541	16.7
Davie town (pt.)	11 381	21 518	28 036	12 500	114	7	6.1	–	–	–	–	7	20.6	–	–
Fort Lauderdale city (pt.)	–	–	–	–	–	–	–	–	–	–	–	–	–	–	–
Hallandale city (pt.)	24 258	38 611	48 750	22 308	113	9	8.0	–	–	–	–	9	17.3	–	–
Hollywood city	16 303	27 352	33 995	16 647	120 431	13 264	11.0	3 451	15.2	2 466	15.4	2 785	10.2	2 488	7.7
Pembroke Pines city (pt.)	5 695	5 532	12 500	5 000–	121	48	39.7	–	–	–	–	33	51.6	–	–
Margate division	16 245	35 139	39 892	21 286	163 906	9 978	6.1	2 413	6.2	1 487	5.2	2 051	7.6	2 050	4.4
Broadview-Pompano Park CDP (pt.)	9 868	27 537	30 883	20 877	3 529	336	9.5	135	12.1	63	8.8	59	24.2	63	6.9
Coconut Creek city (pt.)	18 843	35 698	37 152	31 250	5 347	298	5.6	63	7.5	53	11.9	17	2.6	60	3.8
Coral Springs city (pt.)	17 714	41 595	47 159	22 510	71 642	3 872	5.4	1 177	5.5	702	4.3	521	9.9	849	4.4
Margate city	14 897	28 465	35 153	16 152	42 773	3 303	7.7	589	8.1	371	7.4	1 093	8.5	675	5.3
North Lauderdale city (pt.)	12 858	36 270	36 624	28 919	22 477	1 440	6.4	372	5.7	259	5.7	114	9.6	271	4.6
Tamarac city (pt.)	18 309	31 950	36 506	21 643	18 138	729	4.0	77	3.5	39	2.6	247	3.7	132	2.2
Miramar-Pembroke Pines division	15 460	35 996	40 418	21 511	110 064	7 655	7.0	2 273	9.0	1 508	8.6	1 289	7.7	1 641	5.3
Davie town (pt.)	–	–	–	–	–	–	–	–	–	–	–	–	–	–	–
Miami Gardens-Utopia-Carver CDP (pt.)	9 134	27 527	26 389	18 050	3 030	462	15.2	236	23.3	172	21.5	20	9.0	121	15.7
Miramar city	13 820	35 794	38 708	23 652	40 422	3 388	8.4	1 098	10.5	676	9.4	337	8.8	727	6.5
Pembroke Park town (pt.)	11 304	22 108	19 318	23 304	1 987	529	26.6	273	47.9	205	54.7	–	–	126	26.7
Pembroke Pines city (pt.)	16 768	36 509	41 860	20 894	63 833	3 204	5.0	639	4.9	428	4.8	923	7.4	658	3.5
Plantation division	17 180	31 747	38 310	19 876	209 314	14 008	6.7	3 569	8.5	2 522	8.7	3 518	7.5	2 778	4.6
Broadview Park CDP	10 210	28 915	30 273	17 463	6 098	759	12.4	257	14.4	206	17.8	12	2.7	174	11.3
Broadview-Pompano Park CDP (pt.)	12 046	30 313	32 049	25 156	956	52	5.4	20	10.6	13	8.6	–	–	6	2.2
Davie town (pt.)	–	–	–	–	–	–	–	–	–	–	–	–	–	–	–
Lauderdale Lakes city (pt.)	10 152	18 051	21 125	13 981	594	79	13.3	53	33.8	53	44.2	–	–	20	13.1
Lauderhill city (pt.)	14 999	26 813	32 056	18 770	48 489	5 035	10.4	1 605	15.1	1 111	15.4	915	9.0	1 050	8.0
North Lauderdale city (pt.)	16 820	36 469	39 450	30 045	3 871	319	8.2	132	17.4	87	18.1	26	5.1	57	5.2
Plantation city (pt.)	21 715	41 853	50 382	25 840	65 974	2 339	3.5	498	3.6	356	3.5	492	5.4	397	2.1
Sunrise city (pt.)	14 418	31 092	36 812	16 676	61 738	4 083	6.6	954	7.2	672	7.4	1 170	8.1	813	4.6
Tamarac city (pt.)	18 678	24 352	29 076	16 650	21 168	1 315	6.2	50	4.0	24	3.1	876	7.3	251	3.6
Pompano Beach division	16 913	28 830	35 253	20 233	98 346	13 265	13.5	4 507	27.8	2 928	27.9	2 021	7.2	2 309	8.7
Coconut Creek city (pt.)	19 671	32 233	37 900	20 757	16 483	531	3.2	67	4.7	54	5.9	257	3.0	83	1.5
Collier Manor-Cresthaven CDP	12 957	26 494	35 100	12 534	7 276	599	8.2	106	7.0	72	7.4	247	17.9	59	3.2
Fort Lauderdale city (pt.)	–	–	–	–	–	–	–	–	–	–	–	–	–	–	–
Kendall Green CDP	13 252	23 782	30 168	18 201	3 815	421	11.0	138	21.5	71	19.3	55	4.5	84	8.4
Pompano Beach city (pt.)	16 684	28 288	34 692	20 706	65 511	11 127	17.0	4 042	33.9	2 635	33.6	1 349	8.6	1 969	11.6
Calhoun County	8 867	18 615	21 999	6 411	9 979	1 873	18.8	547	19.3	395	18.7	365	26.2	427	15.2
Altha division	9 772	21 568	24 872	5 000–	1 882	346	18.4	107	18.4	80	19.0	73	30.4	68	12.5
Altha town	8 063	17 422	21 641	8 728	497	118	23.7	41	26.5	21	20.8	28	35.4	25	18.2
Blountstown division	8 575	17 901	21 373	6 552	5 780	985	17.0	267	15.7	178	14.3	183	21.9	254	15.7
Blountstown city	8 962	19 102	20 827	7 912	2 447	509	20.8	165	21.8	122	23.9	91	26.3	134	21.0

Table 9. **Income and Poverty Status in 1989: 1990**—Con.

[Data based on sample and subject to sampling variability, see text. For definitions of terms and meanings of symbols, see text]

State / County / County Subdivision / Place	Per capita income in 1989 (dollars)	Median income in 1989 (dollars): Households	Median income in 1989 (dollars): Families	Median income in 1989 (dollars): Nonfamily households	Persons for whom poverty status is determined: Total	Income in 1989 below poverty level: All ages: Number	All ages: Percent	Related children: Under 18 years: Number	Under 18 years: Percent	Related children: 5 to 17 years: Number	5 to 17 years: Percent	Persons 65 years and over: Number	Persons 65 years and over: Percent	Families with income in 1989 below poverty level: Number	Percent of all families
Calhoun County—Con.															
Calhoun West division	8 984	18 712	21 426	6 422	2 317	542	23.4	173	30.7	137	30.5	109	34.6	105	16.0
Charlotte County	14 431	25 746	29 522	15 823	108 043	8 154	7.5	2 160	12.9	1 506	12.5	1 930	5.3	1 844	5.2
Grove City-Rotonda division	15 068	25 981	28 542	16 508	22 611	1 533	6.8	355	11.8	238	11.4	406	4.8	392	5.0
Englewood CDP (pt.)	12 908	23 172	26 605	14 058	4 917	406	8.3	51	11.5	41	14.3	177	7.6	124	7.3
Grove City CDP	12 583	23 396	26 011	13 790	2 415	197	8.2	47	15.3	12	5.6	33	3.7	41	5.1
Manasota Key CDP	27 217	32 269	36 541	21 250	1 326	143	10.8	–	–	–	–	38	5.4	47	10.2
Rotonda CDP	19 016	27 555	31 079	15 667	3 525	119	3.4	22	6.4	15	5.4	48	3.1	20	1.5
Port Charlotte division	13 363	25 435	28 942	15 831	60 397	4 321	7.2	1 099	10.7	821	10.9	1 058	5.5	995	5.2
Charlotte Harbor CDP	14 267	24 321	28 324	20 705	2 918	239	8.2	47	13.9	42	21.1	75	6.1	43	5.3
Harbour Heights CDP	15 411	30 227	32 703	17 614	2 357	135	5.7	41	10.9	36	13.2	33	4.7	38	4.5
Port Charlotte CDP	13 010	24 277	28 362	14 911	41 235	3 153	7.6	775	11.2	597	11.6	828	6.0	757	5.8
Punta Gorda division	16 322	26 281	32 015	15 459	25 035	2 300	9.2	706	20.8	447	18.5	466	5.2	457	5.4
Charlotte Park CDP	15 661	24 937	29 733	14 387	2 135	133	6.2	19	15.7	19	22.6	40	3.7	17	2.2
Cleveland CDP	11 610	21 026	24 392	13 095	2 900	216	7.4	38	9.7	16	5.7	48	4.3	44	5.0
Punta Gorda city	22 482	34 158	40 288	18 855	10 653	898	8.4	281	24.9	194	23.7	256	5.8	165	4.3
Solana CDP	9 672	17 824	25 843	12 353	1 063	183	17.2	62	32.1	39	33.3	38	18.9	17	6.6
Citrus County	12 151	21 285	24 465	11 701	91 983	11 550	12.6	3 265	20.3	2 123	18.0	2 497	8.8	2 541	8.5
Crystal River division	12 519	22 489	25 446	12 617	43 196	6 057	14.0	1 899	23.0	1 292	21.5	1 011	9.1	1 357	9.8
Beverly Hills CDP (pt.)	–	–	–	–	–	–	–	–	–	–	–	–	–	–	–
Citrus Springs CDP (pt.)	12 206	21 826	25 463	10 821	2 099	143	6.8	22	12.2	22	14.4	47	4.0	21	2.7
Crystal River city	14 998	23 732	32 153	10 909	3 790	786	20.7	289	37.3	231	38.9	118	13.4	164	14.2
Homosassa CDP	18 662	26 581	29 410	20 500	2 162	241	11.1	39	15.9	31	15.1	46	6.7	43	5.8
Homosassa Springs CDP	9 240	17 782	20 769	10 635	6 264	1 138	18.2	358	28.7	236	27.3	210	13.2	257	12.8
Lecanto CDP (pt.)	12 865	25 972	22 448	30 588	438	–	–	–	–	–	–	–	–	–	–
Sugarmill Woods CDP	17 700	33 750	36 120	17 260	3 974	173	4.4	30	6.7	30	9.8	64	3.9	57	3.8
Inverness division	11 827	20 379	23 577	11 063	48 787	5 493	11.3	1 366	17.5	831	14.4	1 486	8.6	1 184	7.5
Beverly Hills CDP (pt.)	11 597	17 761	21 293	9 535	5 808	597	10.3	52	18.7	25	12.8	311	7.9	106	5.4
Citrus Springs CDP (pt.)	8 683	7 743	21 250	5 360	36	10	27.8	–	–	–	–	10	27.8	–	–
Floral City CDP	10 785	19 327	21 647	9 716	2 692	397	14.7	103	22.3	74	22.6	95	9.8	80	9.6
Hernando CDP	11 580	18 750	22 519	12 019	2 048	189	9.2	40	14.3	7	3.5	81	11.1	25	3.9
Inverness city	11 396	17 428	21 030	10 687	5 498	675	12.3	124	13.2	82	11.8	272	14.5	130	8.0
Lecanto CDP (pt.)	15 289	32 569	34 861	13 603	871	48	5.5	15	8.2	15	10.3	12	6.6	12	4.3
Clay County	13 945	34 860	37 779	20 455	104 464	7 406	7.1	2 832	9.4	1 867	8.3	688	8.7	1 601	5.4
Green Cove Springs division	11 484	23 308	26 901	10 827	10 034	1 752	17.5	729	26.3	510	26.4	284	23.9	362	12.8
Green Cove Springs city	12 194	21 524	26 201	11 378	4 265	714	16.7	276	23.0	198	23.0	149	24.4	152	13.2
Keystone Heights division	12 518	30 263	33 974	16 410	11 350	841	7.4	278	9.3	181	8.2	142	7.9	176	5.3
Keystone Heights city	13 073	29 183	35 089	9 533	1 315	86	6.5	32	8.9	26	9.5	23	8.3	18	4.8
Middleburg CDP (pt.)	10 802	36 250	36 651	33 750	1 629	51	3.1	20	3.2	20	4.3	–	–	10	2.5
Middleburg-Clay Hill division	11 686	31 353	33 071	15 448	16 751	1 406	8.4	501	9.9	322	8.9	78	8.9	295	6.1
Middleburg CDP (pt.)	11 451	30 115	31 161	18 036	4 532	547	12.1	197	14.9	160	17.6	35	11.9	139	10.7
Orange Park division	15 111	39 115	42 043	24 066	60 986	3 045	5.0	1 201	6.7	784	5.8	144	4.2	665	3.9
Bellair-Meadowbrook Terrace CDP	13 852	32 590	35 470	24 779	15 475	908	5.9	344	8.3	212	7.2	54	7.1	182	4.2
Lakeside CDP	14 517	41 503	43 729	22 730	29 066	1 481	5.1	587	6.2	375	5.1	59	4.8	341	4.2
Orange Park town	16 840	37 814	41 476	24 286	8 815	507	5.8	203	9.4	138	8.5	23	2.4	109	4.4
Penney Farms division	15 324	38 326	41 598	19 750	5 343	362	6.8	123	8.9	70	6.5	40	5.8	103	6.5
Asbury Lake CDP	18 736	47 727	49 688	30 221	2 074	50	2.4	22	4.3	22	5.1	9	4.7	14	2.1
Penney Farms town	16 845	31 429	35 000	20 313	461	9	2.0	–	–	–	–	9	2.7	4	2.4
Collier County	21 386	34 001	38 428	23 317	149 934	15 762	10.5	5 482	18.5	3 738	17.9	1 712	5.1	2 829	6.4
Everglades division	27 206	35 260	40 409	24 110	17 333	1 346	7.8	356	16.7	223	15.3	164	3.1	225	4.0
Everglades city	16 394	29 063	30 625	13 333	317	28	8.8	12	16.4	7	10.9	5	10.6	5	5.6
Marco CDP	37 611	46 748	53 295	27 697	9 471	343	3.6	58	5.6	41	5.5	42	1.4	61	1.9
Immokalee division	7 791	17 383	18 414	7 883	17 974	7 483	41.6	3 291	50.0	2 335	49.3	278	29.9	1 332	34.4
Immokalee CDP	5 561	15 170	15 774	7 073	14 077	6 539	46.5	2 918	54.0	2 034	53.3	217	35.0	1 155	40.1
Naples division	22 610	35 710	40 501	24 463	114 627	6 933	6.0	1 835	8.8	1 180	8.0	1 270	4.6	1 272	3.7
East Naples CDP	16 976	30 931	34 901	22 052	22 204	1 332	6.0	292	9.4	193	9.5	205	3.3	212	3.1
Golden Gate CDP	12 651	32 345	34 260	23 776	14 062	775	5.5	226	5.5	131	4.9	81	7.4	186	4.8
Lely CDP	20 373	35 231	39 688	22 868	2 948	120	4.1	–	–	–	–	66	4.8	21	2.0
Naples city	41 358	43 148	58 498	26 044	19 296	1 194	6.2	339	17.0	189	13.0	319	4.0	232	3.8
Naples Manor CDP	10 771	30 000	31 143	17 264	4 456	310	7.0	120	9.7	83	9.9	27	6.2	57	5.1
Naples Park CDP	17 430	32 783	37 185	20 481	7 967	777	9.8	171	10.8	86	7.6	175	10.8	150	6.4
North Naples CDP	22 352	35 464	41 089	27 031	13 325	738	5.5	243	10.6	191	11.6	127	4.1	120	3.0
Palm River CDP	18 851	45 703	50 817	19 097	3 458	110	3.2	–	–	–	–	76	10.6	26	2.4
Columbia County	10 324	21 961	25 971	11 609	41 635	8 580	20.6	3 343	28.8	2 400	27.9	1 127	20.9	1 787	15.4
Fort White division	10 121	21 458	24 528	9 388	6 987	1 569	22.5	582	29.1	435	29.2	144	16.6	342	17.7
Fort White town	6 761	16 750	20 000	6 829	320	126	39.4	55	53.4	38	49.4	19	37.3	26	28.9
Lake City division	10 390	22 095	26 334	11 905	33 571	6 883	20.5	2 706	29.0	1 939	28.0	958	22.2	1 412	15.1
Five Points CDP	4 762	8 295	10 417	5 128	1 101	594	54.0	316	75.4	251	74.0	67	68.4	113	44.8
Lake City city (pt.)	10 086	18 619	24 047	11 149	9 492	2 352	24.8	864	35.1	621	35.3	476	27.5	484	19.1
Watertown CDP	8 986	18 338	23 812	10 991	3 281	744	22.7	291	34.5	210	34.5	93	16.3	145	15.5
North Columbia division	9 567	20 882	24 120	10 966	1 077	128	11.9	55	21.1	26	14.8	25	12.2	33	10.5
Lake City city (pt.)	–	–	–	–	–	–	–	–	–	–	–	–	–	–	–
Dade County	13 686	26 909	31 113	16 008	1 902 642	341 261	17.9	109 424	24.0	75 703	23.6	52 706	20.0	68 679	14.2
Everglades division	15 211	41 942	44 353	28 056	4 257	339	8.0	65	5.8	50	6.2	28	9.2	55	5.0
Hialeah division	11 132	27 087	28 877	16 627	235 283	36 535	15.5	10 964	20.4	7 897	20.8	6 438	22.7	8 188	13.1
Country Club CDP	25 191	51 649	62 981	31 143	3 489	149	4.3	41	5.3	22	4.0	23	6.3	21	2.1
Hialeah city (pt.)	8 922	23 470	25 368	10 609	181 082	32 827	18.1	9 997	24.2	7 282	24.5	5 947	24.1	7 430	15.5
Hialeah Gardens city	11 388	24 120	26 809	12 459	7 542	1 115	14.8	295	16.7	145	12.9	239	28.4	245	11.7
Medley town (pt.)	14 638	23 125	23 125	25 000	145	20	13.8	3	11.1	3	18.8	4	21.1	2	5.6
Miami Lakes CDP	26 464	45 445	56 118	32 018	12 732	596	4.7	145	6.0	116	7.1	71	6.1	135	4.0
Palm Springs North CDP	13 984	46 143	46 409	27 679	5 300	320	6.0	98	6.8	82	7.6	35	9.9	65	4.6
Homestead division	9 991	24 986	27 430	13 251	58 940	14 406	24.4	6 364	34.2	4 380	33.9	955	18.5	2 729	18.6
Florida City city	6 869	15 917	19 675	8 156	5 792	2 131	36.8	1 093	51.4	794	53.0	151	33.4	354	28.9
Homestead city	9 757	20 594	22 980	13 177	26 221	7 843	29.9	3 374	42.3	2 097	40.8	519	20.9	1 620	24.6
Islandia city	–	5 000–	–	5 000–	11	11	100.0	–	–	–	–	–	–	–	–
Leisure City CDP (pt.)	8 518	26 612	28 819	14 640	15 628	2 719	17.4	1 253	23.8	1 024	25.8	191	18.2	474	12.5
Kendale Lakes-Lindgren Acres division	14 802	39 695	41 856	28 177	187 072	13 950	7.5	3 987	7.7	2 867	8.0	1 292	10.3	2 861	5.8
Hammocks CDP	16 232	37 936	41 736	27 926	10 897	756	6.9	142	5.2	109	6.1	77	19.2	164	5.7
Kendale Lakes CDP	13 791	37 412	39 205	25 094	48 356	3 809	7.9	1 048	7.7	777	7.9	500	12.1	780	6.0
Kendall CDP (pt.)	17 906	41 629	42 083	37 566	3 829	247	6.5	80	9.0	61	9.8	15	6.7	54	5.2
Kendall Lakes West CDP	12 403	32 264	34 668	22 173	6 032	800	13.3	256	15.6	163	15.6	20	7.1	194	12.1
Lindgren Acres CDP	19 370	46 159	51 171	32 425	22 252	1 132	5.1	255	4.1	223	4.9	76	6.1	212	3.5
Medley town (pt.)	4 609	20 000	26 250	5 000–	9	1	11.1	–	–	–	–	–	–	–	–

Table 9. **Income and Poverty Status in 1989: 1990**—Con.

[Data based on sample and subject to sampling variability, see text. For definitions of terms and meanings of symbols, see text]

State County County Subdivision Place	Per capita income in 1989 (dollars)	Median income in 1989 (dollars): Households	Median income in 1989 (dollars): Families	Median income in 1989 (dollars): Nonfamily households	Persons for whom poverty status is determined: Total	Income in 1989 below poverty level: All ages: Number	All ages: Percent	Related children: Under 18 years: Number	Under 18 years: Percent	Related children: 5 to 17 years: Number	5 to 17 years: Percent	Persons 65 years and over: Number	Persons 65 years and over: Percent	Families with income in 1989 below poverty level: Number	Percent of all families
Dade County—Con.															
Kendale Lakes-Lindgren Acres division—Con.															
Olympia Heights CDP (pt.)	–	–	–	–	–	–	–	–	–	–	–	–	–	–	–
Perrine CDP (pt.)	–	–	–	–	–	–	–	–	–	–	–	–	–	–	–
South Miami Heights CDP (pt.)	10 252	32 488	32 945	29 750	5 522	691	12.5	257	15.3	198	16.1	45	14.3	140	10.3
Tamiami CDP (pt.)	13 337	36 584	39 860	20 258	33 810	2 932	8.7	806	9.4	604	9.9	371	11.7	600	6.7
Kendall-Perrine division	24 136	46 166	54 859	26 219	149 494	11 775	7.9	3 701	9.7	2 702	9.7	1 275	9.3	2 280	5.7
Coral Gables city (pt.)	54 128	84 195	110 472	32 679	7 406	331	4.5	20	1.4	14	1.3	37	3.4	39	2.0
Cutler CDP	29 759	71 898	76 537	35 469	16 185	759	4.7	294	6.5	216	6.1	38	3.4	188	4.0
Kendall CDP (pt.)	24 735	46 036	56 530	26 772	81 578	5 480	6.7	1 078	5.6	769	5.5	866	11.4	945	4.4
Palmetto Estates CDP	14 181	40 427	41 264	31 809	12 180	745	6.1	274	7.7	230	8.8	55	6.5	142	4.5
Perrine CDP (pt.)	12 358	31 798	36 582	15 385	14 751	2 858	19.4	1 491	31.4	1 085	31.4	160	12.3	641	16.7
Richmond Heights CDP	10 513	28 096	30 343	17 614	8 506	1 195	14.0	458	18.8	324	18.4	98	12.6	253	12.1
Sunset CDP (pt.)	18 507	39 592	49 125	22 440	4 770	301	6.3	58	5.2	40	5.0	10	2.5	50	4.0
Key Biscayne division	37 629	61 293	75 638	35 313	8 813	515	5.8	75	4.8	57	5.1	54	3.5	67	2.7
Key Biscayne CDP	37 629	61 293	75 638	35 313	8 813	515	5.8	75	4.8	57	5.1	54	3.5	67	2.7
Miami city (pt.)	–	–	–	–	–	–	–	–	–	–	–	–	–	–	–
Miami division	12 353	22 077	25 488	13 872	785 815	186 995	23.8	61 571	33.8	41 767	33.0	29 133	22.8	37 275	19.1
Andover CDP (pt.)	12 688	19 598	34 821	8 935	2 442	331	13.6	46	9.1	37	9.9	168	21.8	56	10.4
Aventura CDP	34 665	32 316	45 221	20 961	14 909	990	6.6	40	5.0	31	5.6	652	8.5	143	3.2
Bay Harbor Islands town (pt.)	–	–	–	–	–	–	–	–	–	–	–	–	–	–	–
Biscayne Park village	17 296	35 938	41 773	18 992	3 021	177	5.9	65	11.9	46	12.0	29	5.5	34	4.1
Brownsville CDP	6 313	12 351	15 006	6 697	15 510	7 118	45.9	3 307	60.1	2 180	57.5	618	38.2	1 408	40.1
Bunche Park CDP	7 806	21 128	22 467	10 795	4 316	838	19.4	262	25.3	173	24.7	226	25.6	187	17.6
Coral Gables city (pt.)	25 572	41 595	55 525	27 878	28 594	1 998	7.0	349	7.6	231	7.3	454	7.7	392	5.0
Coral Terrace CDP	11 767	27 300	30 509	14 202	22 912	2 801	12.2	738	16.6	519	16.4	642	16.2	558	9.1
El Portal village	13 210	26 173	34 397	15 192	2 440	348	14.3	64	11.7	42	11.2	62	15.6	53	9.3
Gladeview CDP	5 339	11 739	12 978	7 866	15 524	7 993	51.5	3 837	67.8	2 763	70.1	662	43.8	1 728	47.2
Glenvar Heights CDP	22 268	32 182	44 304	25 095	14 800	1 279	8.6	93	4.3	81	5.9	174	8.4	162	4.4
Golden Glades CDP	12 090	28 306	31 777	20 155	24 989	3 916	15.7	1 236	19.6	793	18.5	337	12.5	708	11.3
Hialeah city (pt.)	8 635	22 757	24 487	5 503	4 771	1 003	21.0	361	28.6	267	29.2	225	41.6	214	16.3
Ives Estates CDP	21 620	38 262	44 937	26 422	13 502	833	6.2	154	6.7	72	4.8	118	5.1	182	4.8
Kendall CDP (pt.)	10 196	20 238	17 227	18 205	1 318	367	27.8	17	8.2	17	13.9	–	–	72	23.5
Miami city (pt.)	9 792	16 899	19 701	10 017	350 451	109 447	31.2	34 735	43.8	23 170	42.4	18 800	32.2	21 844	25.8
Miami Beach city (pt.)	–	–	–	–	–	–	–	–	–	–	–	–	–	–	–
Miami Shores village (pt.)	21 428	41 670	49 597	21 789	9 539	1 061	11.1	339	15.6	232	15.7	183	10.7	186	7.2
Miami Springs city (pt.)	15 394	31 461	38 874	21 242	12 968	1 264	9.7	359	12.9	246	12.5	174	9.3	281	8.3
Norland CDP (pt.)	12 173	27 606	32 094	17 875	6 567	924	14.1	257	14.8	167	14.4	60	7.1	151	8.9
North Miami city	13 297	24 898	28 424	18 274	48 910	7 570	15.5	2 364	21.5	1 676	22.3	779	11.6	1 488	12.4
North Miami Beach city	13 531	24 963	28 526	15 747	34 620	4 452	12.9	1 228	16.1	837	15.5	665	10.5	829	9.0
Ojus CDP	21 764	28 095	41 162	14 103	15 228	973	6.4	139	5.1	96	4.6	436	8.7	177	4.2
Olympia Heights CDP (pt.)	26 343	41 915	44 821	21 429	2 632	184	7.0	45	10.9	37	12.8	36	8.1	44	5.6
Opa-locka city	6 767	15 099	14 823	9 424	15 111	5 650	37.4	2 435	46.6	1 598	43.6	525	43.1	1 375	37.7
Opa-locka North CDP	7 825	29 912	30 560	15 417	5 567	957	17.2	380	19.9	299	21.7	50	18.5	156	12.9
Pinewood CDP	7 858	21 503	23 094	11 103	15 218	3 975	26.1	1 601	34.4	1 102	33.3	398	28.7	783	22.3
South Miami city	17 028	31 741	39 358	20 399	10 373	1 534	14.8	522	24.8	340	24.3	274	19.1	257	9.8
Virginia Gardens village	13 116	28 269	34 750	21 397	2 212	198	9.0	67	14.6	56	17.1	21	7.0	30	5.2
Westchester CDP (pt.)	–	–	–	–	–	–	–	–	–	–	–	–	–	–	–
West Little River CDP	7 609	21 779	24 078	8 224	33 148	8 636	26.1	3 325	32.0	2 401	31.9	750	28.7	1 733	22.4
West Miami city	10 883	25 477	30 123	12 244	5 727	699	12.2	150	15.3	89	12.0	196	14.1	117	7.5
Westview CDP	9 055	28 109	29 690	10 213	9 585	1 895	19.8	730	23.6	547	24.8	334	41.4	359	15.7
Miami Beach division	18 708	17 343	25 469	12 555	121 209	26 541	21.9	5 063	32.3	3 462	32.5	7 920	19.9	4 962	16.8
Bal Harbour village	56 413	39 773	55 715	28 262	2 941	286	9.7	10	16.9	–	–	166	9.6	41	5.2
Bay Harbor Islands town (pt.)	25 678	30 112	39 940	18 977	4 703	473	10.1	83	21.0	72	27.9	175	8.4	113	8.5
Golden Beach town	44 661	71 965	103 052	33 750	796	75	9.4	22	12.4	22	18.5	8	6.7	18	7.9
Indian Creek village	183 963	150 000+	150 000+	150 000+	52	–	–	–	–	–	–	–	–	–	–
Miami city (pt.)	–	–	–	–	–	–	–	–	–	–	–	–	–	–	–
Miami Beach city (pt.)	16 504	15 312	22 020	11 217	91 169	22 993	25.2	4 558	35.6	3 089	35.9	6 656	24.5	4 254	19.9
Miami Shores village (pt.)	–	–	–	–	–	–	–	–	–	–	–	–	–	–	–
North Bay Village city	17 546	25 165	27 159	23 405	5 383	750	13.9	134	16.1	76	13.6	112	10.6	162	12.2
Sunny Isles CDP	18 565	22 116	28 055	16 343	11 750	1 456	12.4	124	15.4	91	14.9	665	10.9	278	8.4
Surfside town	22 008	32 349	42 943	17 110	4 204	498	11.8	132	22.4	112	26.2	138	9.2	96	8.0
Northwest Dade division	9 882	31 107	32 318	18 620	95 537	15 173	15.9	6 105	20.2	4 289	19.4	962	17.2	2 953	13.0
Andover CDP (pt.)	15 546	31 534	34 889	25 513	3 800	372	9.8	85	9.9	52	8.8	29	7.8	88	8.4
Carol City CDP	9 202	31 073	31 634	19 431	52 654	8 978	17.1	3 633	21.9	2 515	20.8	623	19.4	1 764	14.1
Lake Lucerne CDP	8 345	25 620	27 871	16 906	9 397	2 008	21.4	855	27.4	554	24.5	83	22.4	396	19.1
Norland CDP (pt.)	10 512	28 765	31 967	17 049	15 251	2 088	13.7	880	18.6	676	20.1	113	11.7	341	9.6
Scott Lake CDP	11 228	38 648	39 949	15 727	14 435	1 727	12.0	652	13.4	492	13.1	114	16.7	364	10.4
North Westside division	11 446	27 873	28 542	22 838	73 405	11 854	16.1	3 651	21.0	2 631	21.6	1 200	16.9	2 620	13.6
Doral CDP	29 766	56 884	58 274	45 956	3 126	98	3.1	26	4.6	7	2.1	–	–	17	1.8
Medley town (pt.)	12 861	25 333	30 278	18 214	531	66	12.4	14	19.2	3	7.0	15	11.9	19	13.4
Miami city (pt.)	11 912	27 813	26 607	17 969	1 205	147	12.2	41	19.1	20	11.4	37	15.0	38	11.8
Miami Springs city (pt.)	–	–	–	–	–	–	–	–	–	–	–	–	–	–	–
Olympia Heights CDP (pt.)	–	–	–	–	–	–	–	–	–	–	–	–	–	–	–
Sweetwater city	8 086	22 530	23 661	8 480	13 867	3 181	22.9	1 052	27.9	773	27.4	428	28.1	716	20.4
Westchester CDP (pt.)	–	–	–	–	–	–	–	–	–	–	–	–	–	–	–
Princeton-Goulds division	12 167	31 269	34 209	17 727	95 544	14 447	15.1	5 949	20.7	4 063	20.6	1 622	18.8	2 942	11.8
Cutler Ridge CDP	15 762	41 019	44 400	24 105	20 867	1 368	6.6	446	8.0	266	6.7	275	12.7	270	4.9
Goulds CDP	6 298	14 802	14 721	12 546	7 143	3 229	45.2	1 650	57.7	1 164	58.9	181	35.2	670	41.8
Homestead AFB CDP	9 287	24 337	24 150	32 917	4 181	84	2.0	32	2.0	19	2.3	–	–	24	1.9
Lakes by the Bay CDP	18 215	45 164	50 970	25 250	5 615	375	6.7	66	4.9	37	4.0	129	28.7	82	5.3
Leisure City CDP (pt.)	12 998	25 997	31 359	18 333	3 674	354	9.6	54	9.0	30	7.3	72	7.4	67	6.3
Naranja CDP	10 771	24 742	29 196	15 123	5 727	1 022	17.8	443	29.2	323	32.1	168	15.5	211	13.3
Perrine CDP (pt.)	1 613	5 028	5 028	–	613	601	98.0	423	100.0	217	100.0	–	–	131	95.6
Princeton CDP	12 972	37 881	37 786	30 714	7 013	883	12.6	370	16.4	269	17.7	38	11.1	177	10.1
South Miami Heights CDP (pt.)	9 661	27 696	30 818	11 470	24 172	4 121	17.0	1 392	19.1	985	19.5	606	33.8	820	13.6
South Westside division	13 320	36 245	39 140	15 680	87 273	8 731	10.0	1 929	10.6	1 538	11.1	1 827	14.2	1 747	7.6
Olympia Heights CDP (pt.)	13 239	34 373	39 417	11 824	35 115	3 804	10.8	776	10.3	663	11.5	886	17.6	714	8.0
Sunset CDP (pt.)	16 395	43 150	45 644	25 644	10 975	673	6.1	160	6.2	137	7.1	98	8.7	127	4.3
Tamiami CDP (pt.)	–	–	–	–	–	–	–	–	–	–	–	–	–	–	–
Westchester CDP (pt.)	13 019	35 237	37 780	15 187	29 752	3 267	11.0	798	14.6	586	14.1	655	12.2	687	8.5
Westwood Lakes CDP	11 413	35 797	37 067	25 000	11 431	987	8.6	195	7.7	152	7.9	188	14.4	219	7.6

Table 9. **Income and Poverty Status in 1989: 1990**—Con.

[Data based on sample and subject to sampling variability, see text. For definitions of terms and meanings of symbols, see text]

State / County / County Subdivision / Place	Per capita income in 1989 (dollars)	Median income in 1989 (dollars): Households	Families	Nonfamily households	Persons for whom poverty status is determined: Total	Income in 1989 below poverty level: All ages: Number	All ages: Percent	Related children: Under 18 years: Number	Under 18 years: Percent	5 to 17 years: Number	5 to 17 years: Percent	Persons 65 years and over: Number	Persons 65 years and over: Percent	Families with income in 1989 below poverty level: Number	Percent of all families
DeSoto County	10 286	20 962	23 754	12 896	21 797	4 197	19.3	1 661	30.3	1 184	29.9	466	10.6	898	14.2
Arcadia East division	10 185	20 034	22 991	11 840	14 601	3 011	20.6	1 230	32.8	885	32.8	345	11.6	589	14.4
Arcadia city (pt.)	9 864	18 363	21 371	11 592	6 235	1 462	23.4	662	38.0	472	38.5	140	11.8	301	18.0
Southeast Arcadia CDP	10 826	20 833	23 530	10 839	4 135	938	22.7	360	37.3	242	35.8	159	17.9	185	14.9
Arcadia West division	10 479	22 278	25 374	14 545	7 196	1 186	16.5	431	24.9	299	23.7	121	8.6	309	13.9
Arcadia city (pt.)	–	–	–	–	–	–	–	–	–	–	–	–	–	–	–
Dixie County	8 527	15 380	19 492	6 737	9 993	2 743	27.4	911	37.5	688	39.4	422	22.7	642	21.3
Cross City North division	8 382	15 660	20 647	6 217	6 601	1 856	28.1	645	39.0	483	40.2	197	18.8	408	20.8
Cross City town	8 334	15 466	20 667	7 707	1 970	557	28.3	211	39.1	148	37.5	85	26.5	119	21.9
Cross City South division	8 834	15 000	17 708	7 613	3 392	887	26.1	266	34.3	205	37.5	225	27.9	234	22.4
Horseshoe Beach town	8 391	15 313	20 156	7 561	289	92	31.8	26	28.3	15	24.6	18	58.1	20	28.2
Duval County	13 857	28 513	33 548	17 520	654 381	83 815	12.8	31 140	18.2	20 569	17.4	10 853	15.8	17 391	9.8
Jacksonville division	13 857	28 513	33 548	17 520	654 381	83 815	12.8	31 140	18.2	20 569	17.4	10 853	15.8	17 391	9.8
Atlantic Beach city	19 291	35 486	40 375	24 688	11 615	1 248	10.7	571	19.4	308	15.6	58	5.8	275	8.5
Baldwin town	7 494	15 844	19 570	7 682	1 441	471	32.7	192	42.5	134	40.6	48	28.6	113	29.7
Jacksonville Beach city	15 896	29 680	36 561	17 063	17 674	1 564	8.8	368	10.1	255	9.7	251	11.2	253	5.5
Jacksonville city (remainder)	13 661	28 305	33 303	17 350	616 835	80 016	13.0	29 886	18.4	19 800	17.7	10 408	16.1	16 677	9.9
Neptune Beach city	18 893	33 340	46 678	25 383	6 816	516	7.6	123	8.8	72	7.1	88	10.4	73	4.2
Escambia County	12 161	25 158	29 490	15 054	252 679	43 010	17.0	16 792	25.9	11 125	24.2	4 737	15.6	9 433	13.3
Cantonment division	12 793	31 131	34 484	15 340	33 609	3 865	11.5	1 445	16.0	964	15.0	343	11.3	922	9.3
Ensley CDP (pt.)	11 868	25 147	29 255	14 419	4 865	646	13.3	214	17.4	165	19.8	26	6.2	177	12.2
Ferry Pass CDP (pt.)	15 683	40 333	46 096	19 506	4 222	343	8.1	67	8.7	51	9.4	39	5.3	37	2.9
Gonzalez CDP	13 797	34 026	37 446	16 464	7 609	453	6.0	164	7.6	81	5.1	82	15.3	94	4.1
Century division	8 495	18 150	22 579	6 950	8 238	1 951	23.7	811	34.7	595	34.5	348	30.8	435	18.9
Century town	6 689	10 694	14 063	8 376	2 202	1 050	47.7	517	75.8	380	73.6	147	42.5	258	42.2
Molino CDP (pt.)	8 746	24 931	29 279	5 000–	1 076	112	10.4	57	16.9	46	19.2	10	6.3	12	4.0
Northwest Escambia division	10 439	24 225	26 532	11 058	3 796	758	20.0	317	29.1	242	29.2	83	19.9	180	16.1
Molino CDP (pt.)	11 042	50 490	50 490	–	97	43	44.3	8	40.0	–	–	8	47.1	8	26.7
Pensacola division	12 233	24 565	28 816	15 347	207 036	36 436	17.6	14 219	27.1	9 324	25.2	3 963	15.3	7 896	13.7
Bellview CDP	11 401	29 348	32 050	16 050	19 285	1 893	9.8	689	12.4	461	11.0	179	11.9	417	7.6
Brent CDP	8 572	21 204	23 801	12 226	19 463	4 530	23.3	2 030	35.5	1 269	32.3	359	19.3	1 044	19.5
Ensley CDP (pt.)	9 656	22 299	25 886	14 315	11 402	2 056	18.0	829	27.0	578	26.3	230	20.5	468	14.6
Ferry Pass CDP (pt.)	13 909	29 071	34 146	17 747	20 856	2 557	12.3	795	16.9	501	15.6	338	17.4	553	9.4
Goulding CDP	6 072	9 633	13 586	5 875	3 453	1 473	42.7	585	71.1	384	64.6	324	36.3	315	35.8
Myrtle Grove CDP	11 448	25 825	28 938	16 992	15 371	1 762	11.5	564	14.8	347	13.5	156	8.7	451	10.1
Pensacola city	14 795	25 066	31 722	16 425	57 443	10 832	18.9	4 144	30.3	2 820	28.4	1 375	15.0	2 210	14.2
Warrington CDP	11 778	20 928	24 269	15 230	15 945	3 666	23.0	1 598	40.0	1 065	41.4	291	11.4	849	18.9
West Pensacola CDP	8 836	18 059	21 580	11 169	21 997	5 294	24.1	2 119	36.0	1 382	33.3	493	16.5	1 114	19.2
Flagler County	15 124	28 628	31 430	17 142	28 536	2 658	9.3	789	14.5	519	13.1	385	5.3	609	6.6
Bunnell division	13 147	29 567	31 486	15 472	13 553	1 478	10.9	553	16.3	373	15.3	223	8.9	318	7.7
Bunnell city	9 019	17 104	21 563	9 553	1 805	575	31.9	263	46.5	189	47.3	82	29.1	117	26.4
Palm Coast CDP (pt.)	14 590	33 540	34 331	24 167	4 971	242	4.9	72	6.8	51	6.4	61	4.9	69	4.1
Flagler Beach division	16 921	27 985	31 390	17 643	14 983	1 180	7.9	236	11.5	146	9.5	162	3.4	291	5.7
Beverly Beach town	14 891	21 691	27 917	11 771	311	22	7.1	–	–	–	–	10	5.4	6	5.9
Flagler Beach city	15 033	25 792	28 608	17 049	3 816	329	8.6	46	9.0	23	6.3	71	6.4	71	5.7
Marineland town (pt.)	9 692	12 143	12 143	–	25	–	–	–	–	–	–	–	–	–	–
Palm Coast CDP (pt.)	17 794	29 484	32 391	18 133	9 271	607	6.5	125	9.6	69	7.0	79	2.5	151	4.7
Franklin County	9 954	17 247	20 536	8 599	8 760	2 332	26.6	696	34.0	453	30.2	371	24.3	597	23.3
Apalachicola division	9 897	18 503	22 457	7 544	4 344	1 164	26.8	374	34.6	233	30.0	194	27.2	270	22.0
Apalachicola city	7 277	12 813	18 828	5 867	2 661	923	34.7	323	41.3	216	36.2	158	35.8	213	31.3
Carrabelle division	11 651	16 810	19 337	8 765	2 387	609	25.5	147	36.3	100	32.4	107	18.9	174	23.0
Carrabelle city (pt.)	8 155	16 164	18 712	9 516	1 150	350	30.4	115	40.5	91	40.3	48	27.1	85	25.6
Eastpoint division	8 126	16 420	18 235	11 364	2 029	559	27.6	175	31.1	120	28.8	70	28.1	153	26.5
Carrabelle city (pt.)	11 372	11 875	30 000	5 000–	31	3	9.7	–	–	–	–	3	12.0	–	–
Eastpoint CDP	7 773	15 895	17 188	11 648	1 650	517	31.3	175	35.5	120	32.5	54	33.1	143	31.4
Gadsden County	8 597	19 985	24 091	10 130	39 208	10 962	28.0	4 624	38.2	3 432	38.4	1 398	29.5	2 241	22.0
Chattahoochee division	7 549	18 548	22 594	11 213	4 945	1 522	30.8	408	33.4	279	29.7	203	26.9	254	19.6
Chattahoochee city	7 166	18 114	23 500	9 948	3 110	1 064	34.2	243	35.4	153	30.6	113	22.2	147	18.8
Greensboro division	8 042	18 577	22 422	7 991	2 873	817	28.4	356	38.5	275	39.3	115	31.3	177	23.2
Greensboro town	8 508	17 308	24 750	7 855	564	129	22.9	54	34.0	43	36.1	22	26.2	24	17.0
Havana division	9 498	22 453	25 852	9 301	11 030	2 608	23.6	1 172	35.5	961	39.4	348	29.6	509	17.0
Havana town	8 188	12 209	22 222	5 473	1 460	465	31.8	207	50.0	153	62.4	86	32.3	78	19.3
Midway city	6 016	14 559	16 250	5 677	874	333	38.1	184	58.2	151	58.8	26	30.6	65	30.7
Quincy division	8 510	19 528	23 594	10 507	20 360	6 015	29.5	2 688	40.4	1 917	39.4	732	30.1	1 301	25.4
Gretna city	5 179	16 844	17 143	10 875	1 974	718	36.4	358	44.6	259	44.3	67	46.9	142	33.6
Quincy city	10 369	20 733	26 548	11 742	7 168	1 787	24.9	718	35.2	486	33.0	329	28.6	409	21.8
Gilchrist County	9 690	20 632	22 857	9 783	8 718	1 527	17.5	518	22.6	326	19.7	238	19.2	348	13.5
Bell division	8 453	20 163	22 775	8 397	2 910	428	14.7	116	15.5	86	15.6	98	23.0	92	10.5
Bell town	6 904	18 750	21 250	7 098	279	62	22.2	22	24.7	9	16.1	16	35.6	18	22.8
Trenton division	10 225	20 803	22 923	10 153	5 808	1 099	18.9	402	26.0	240	21.7	140	17.2	256	15.0
Fanning Springs city (pt.)	7 069	14 231	14 808	7 365	231	86	37.2	35	56.5	16	39.0	7	15.2	21	32.8
Trenton city	8 362	15 714	19 000	7 349	1 173	309	26.3	122	37.4	78	30.6	51	25.5	89	24.7
Glades County	10 719	20 687	23 175	10 944	7 471	1 047	14.0	356	19.9	254	19.0	99	6.8	207	9.7
Northeast Glades division	11 990	19 724	21 859	8 016	2 756	352	12.8	75	15.1	64	16.9	66	8.7	82	9.2
Buckhead Ridge CDP	13 165	21 991	27 019	7 809	1 230	104	8.5	4	3.1	4	4.2	53	11.8	30	7.1
Southwest Glades division	9 985	21 310	24 000	15 020	4 715	695	14.7	281	21.8	190	19.9	33	4.7	125	10.0
Moore Haven city	9 057	20 875	23 650	13 173	1 384	175	12.6	69	16.5	47	15.3	15	7.6	37	10.0
Gulf County	10 028	21 866	25 974	9 634	11 057	1 895	17.1	600	21.9	445	21.4	338	20.6	448	13.7
Port St. Joe division	10 461	23 484	27 079	11 061	7 164	1 150	16.1	434	23.0	304	21.3	184	18.2	290	13.4
Port St. Joe city	10 589	23 089	28 864	8 202	3 884	705	18.2	307	30.3	222	29.2	102	16.6	162	14.0
Wewahitchka division	9 199	19 194	23 958	7 666	3 893	745	19.1	166	19.6	141	21.6	154	24.4	158	14.2
Wewahitchka city	8 284	16 270	21 087	7 720	1 759	424	24.1	150	31.4	125	34.3	85	30.8	93	18.4
Hamilton County	8 851	18 709	21 989	10 992	9 792	2 725	27.8	1 221	38.9	836	35.7	352	29.8	657	24.7
Jasper division	8 912	18 510	21 750	11 369	5 033	1 550	30.8	705	42.8	483	39.2	216	34.2	387	28.2
Jasper city	8 220	16 167	19 904	8 395	2 035	719	35.3	336	53.5	235	50.1	81	26.6	158	28.8
Jennings division	9 088	17 217	21 378	10 408	2 986	635	21.3	255	29.3	190	27.9	83	21.0	151	18.1
Jennings town	7 131	14 432	16 833	5 000–	658	249	37.8	127	53.4	87	48.6	31	35.2	54	31.4
White Springs division	8 236	21 053	25 000	12 222	1 773	540	30.5	261	42.2	163	37.9	53	34.6	119	26.2
White Springs town	7 927	18 977	21 250	12 813	704	225	32.0	108	40.9	61	32.1	35	45.5	57	31.8

Table 9. **Income and Poverty Status in 1989: 1990**—Con.

[Data based on sample and subject to sampling variability, see text. For definitions of terms and meanings of symbols, see text]

State County County Subdivision Place	Per capita income in 1989 (dollars)	Median income in 1989 (dollars): Households	Median income in 1989 (dollars): Families	Median income in 1989 (dollars): Nonfamily households	Persons for whom poverty status is determined: Total	Income in 1989 below poverty level: All ages: Number	All ages: Percent	Related children: Under 18 years: Number	Under 18 years: Percent	Related children: 5 to 17 years: Number	5 to 17 years: Percent	Persons 65 years and over: Number	Persons 65 years and over: Percent	Families with income in 1989 below poverty level: Number	Percent of all families
Hardee County	9 411	22 065	24 327	11 185	19 240	4 394	22.8	1 616	29.1	1 096	26.9	543	18.6	835	16.6
Bowling Green division	8 544	20 185	23 703	9 103	3 901	903	23.1	412	36.3	282	34.6	105	16.3	155	14.9
Bowling Green city	7 443	21 310	24 139	6 336	1 828	533	29.2	265	39.8	189	38.0	53	28.3	90	21.4
Wauchula division	9 447	21 921	24 155	11 225	9 593	2 364	24.6	795	29.2	512	26.0	330	21.4	498	19.8
Wauchula city	9 433	20 133	26 007	10 174	3 188	653	20.5	201	24.0	111	18.6	163	25.4	116	14.0
Zolfo Springs town (pt.)	–	–	–	–	–	–	–	–	–	–	–	–	–	–	–
Zolfo Springs division	9 940	23 218	25 068	12 885	5 746	1 127	19.6	409	24.1	302	23.4	108	14.9	182	12.2
Zolfo Springs town (pt.)	6 906	19 432	20 417	8 892	1 217	260	21.4	86	22.7	63	22.0	40	20.8	54	16.2
Hendry County	10 035	24 904	26 635	15 828	25 198	4 769	18.9	1 960	25.0	1 303	22.9	462	18.0	1 012	15.3
Clewiston division	10 008	26 189	28 750	13 683	14 172	3 103	21.9	1 419	29.6	874	25.8	231	20.3	647	17.7
Clewiston city	12 281	30 981	35 000	18 288	5 933	1 051	17.7	471	25.2	336	25.1	85	13.6	241	14.9
Harlem CDP	6 404	14 924	14 410	10 562	2 771	1 064	38.4	588	51.3	372	44.6	65	26.1	233	35.4
La Belle division	10 069	23 608	25 110	17 731	11 026	1 666	15.1	541	17.8	429	18.6	231	16.1	365	12.4
La Belle city	10 483	24 884	25 887	20 579	2 453	290	11.8	64	11.0	47	10.6	65	13.5	78	11.0
Port La Belle CDP	8 946	21 474	21 450	17 167	1 528	191	12.5	71	15.4	44	17.3	24	15.2	38	9.2
Hernando County	11 864	22 741	25 685	13 219	99 909	10 970	11.0	3 311	18.2	2 324	17.7	2 093	6.8	2 595	7.9
Brooksville division	10 964	21 001	23 753	12 010	25 618	4 300	16.8	1 461	24.8	968	23.2	755	13.3	981	12.8
Brooksville city	10 632	19 084	22 791	13 206	7 229	1 457	20.2	569	35.2	312	29.4	188	8.8	306	14.8
North Brooksville CDP	8 586	18 214	21 853	7 632	1 415	206	14.6	48	13.1	30	11.5	41	24.1	41	10.0
South Brooksville CDP (pt.)	8 800	17 661	21 637	6 974	1 623	425	26.2	78	24.5	54	23.5	146	36.2	105	21.4
Ridge Manor division	12 985	25 780	29 389	13 802	4 448	342	7.7	165	20.4	140	24.2	35	2.9	69	4.7
Ridge Manor CDP	14 112	28 812	31 065	16 129	1 935	180	9.3	116	32.7	91	35.5	8	1.3	36	5.6
Weeki Wachee division	12 126	23 343	25 993	13 664	69 843	6 328	9.1	1 685	14.7	1 216	14.5	1 303	5.5	1 545	6.5
Brookridge CDP	11 778	19 917	21 974	12 344	2 773	160	5.8	22	34.9	22	34.9	66	3.7	50	4.5
Hernando Beach CDP	21 633	28 781	30 368	16 196	1 749	138	7.9	16	8.2	9	5.1	39	9.3	41	6.3
High Point CDP	11 394	19 427	22 162	12 397	2 846	187	6.6	6	3.7	–	–	102	5.5	46	4.4
South Brooksville CDP (pt.)	–	–	–	–	–	–	–	–	–	–	–	–	–	–	–
Spring Hill CDP	11 602	23 349	25 996	13 551	30 983	2 586	8.3	644	12.2	480	12.7	539	5.2	621	5.9
Timber Pines CDP	18 266	29 917	33 339	19 550	3 132	114	3.6	32	50.8	32	50.8	58	2.7	27	2.0
Weeki Wachee city	16 120	21 786	22 143	12 000	69	–	–	–	–	–	–	–	–	–	–
Weeki Wachee Acres CDP	8 449	17 891	18 640	9 392	1 380	203	14.7	73	27.8	53	31.5	43	7.8	72	15.9
Weeki Wachee Gardens CDP	13 852	22 614	20 917	19 773	1 170	159	13.6	48	45.7	35	57.4	11	3.5	35	9.7
Highlands County	12 112	21 146	24 365	12 023	67 404	10 265	15.2	3 208	26.2	2 021	23.2	2 227	9.9	2 426	11.3
Avon Park division	11 686	21 566	24 310	12 596	21 292	3 226	15.2	983	22.4	652	20.7	687	11.5	765	11.8
Avon Park city	9 631	17 541	22 594	8 965	7 897	1 815	23.0	604	31.0	427	30.2	315	16.2	408	18.9
Sebring city (pt.)	–	–	–	–	–	–	–	–	–	–	–	–	–	–	–
Lake Placid division	12 531	21 124	23 447	12 681	15 649	2 611	16.7	861	30.9	563	27.9	388	7.2	604	11.7
Lake Placid town	8 922	16 639	20 430	12 426	1 177	250	21.2	88	25.6	44	19.1	28	16.8	52	16.8
Placid Lakes CDP	10 933	25 460	26 806	19 402	2 016	179	8.9	12	3.4	12	4.2	46	6.7	54	8.4
Sylvan Shores CDP	14 457	21 680	25 559	15 000	2 114	188	8.9	80	32.5	50	26.0	35	3.2	46	6.2
Sebring division	12 195	20 871	24 817	11 387	30 463	4 428	14.5	1 364	27.0	806	22.7	1 152	10.4	1 057	10.7
Sebring city (pt.)	12 033	17 419	23 162	9 208	8 495	1 678	19.8	592	35.8	299	27.5	377	14.0	412	17.2
Hillsborough County	14 203	28 477	33 645	17 650	818 525	108 772	13.3	37 073	18.8	23 857	17.3	13 420	13.7	21 088	9.5
Brandon division	15 256	37 459	41 246	20 290	110 838	6 850	6.2	2 223	7.5	1 613	7.3	952	10.1	1 448	4.5
Bloomingdale CDP	19 312	50 790	52 720	30 357	13 905	466	3.4	161	3.5	102	2.9	46	8.0	107	2.7
Brandon CDP	15 599	39 798	42 124	22 470	57 796	2 606	4.5	849	5.6	638	5.8	296	6.7	519	3.1
Mango CDP	10 607	25 879	27 369	17 965	8 625	1 191	13.8	402	17.1	257	16.0	142	19.6	283	11.9
Riverview CDP (pt.)	15 001	32 002	37 205	12 619	4 751	459	9.7	140	12.4	104	11.9	119	17.8	101	6.9
Seffner CDP	12 564	32 150	35 396	16 741	5 363	508	9.5	245	17.1	185	18.3	66	11.3	102	6.4
Tampa city (pt.)	–	–	–	–	–	–	–	–	–	–	–	–	–	–	–
Citrus Park-Fern Lake division	18 349	41 369	46 847	25 888	66 548	3 081	4.6	879	4.9	631	5.0	240	6.0	569	3.1
Carrollwood CDP (pt.)	–	–	–	–	–	–	–	–	–	–	–	–	–	–	–
Carrollwood Village CDP	25 029	47 600	57 154	28 427	15 033	748	5.0	267	7.4	167	6.4	40	3.9	128	3.1
Greater Northdale CDP	16 727	46 841	49 292	26 328	16 294	499	3.1	124	2.5	63	1.7	32	4.8	104	2.3
Gibsonton division	9 448	21 443	22 495	12 079	9 070	1 577	17.4	471	19.3	301	17.8	150	15.9	257	10.8
Gibsonton CDP (pt.)	8 581	20 872	21 638	11 489	6 555	1 258	19.2	374	20.5	236	19.4	87	14.3	195	11.7
Riverview CDP (pt.)	13 237	26 618	29 737	10 750	493	102	20.7	16	39.0	16	66.7	52	38.8	18	12.5
Palm River-East Tampa division	9 779	24 844	27 533	13 956	21 397	4 037	18.9	1 914	29.9	1 298	28.2	446	23.8	769	13.5
Gibsonton CDP (pt.)	13 218	24 063	22 225	19 141	1 129	161	14.3	57	29.8	44	40.7	39	18.8	29	8.9
Palm River-Clair Mel CDP	9 523	25 723	28 052	14 266	13 619	2 686	19.7	1 257	30.1	841	27.2	253	21.5	519	14.5
Riverview CDP (pt.)	13 845	31 827	38 029	12 875	1 154	143	12.4	65	22.6	57	32.2	10	16.4	23	6.6
Tampa city (pt.)	29 342	28 750	–	28 750	9	–	–	–	–	–	–	–	–	–	–
Plant City division	11 615	27 402	30 735	12 225	61 725	9 253	15.0	3 462	20.3	2 078	17.5	1 189	16.6	1 932	11.3
Dover CDP	7 751	21 318	25 208	6 413	2 552	784	30.7	295	38.4	169	33.5	47	25.8	128	21.1
Plant City city	12 292	25 268	30 513	11 616	22 438	4 004	17.8	1 681	25.7	995	22.0	586	20.1	875	14.1
Ruskin division	16 166	27 811	32 753	16 573	30 375	3 126	10.3	789	20.0	524	17.5	645	4.8	520	5.2
Apollo Beach CDP	18 319	38 003	42 120	16 423	6 025	282	4.7	68	5.7	43	4.7	48	4.2	50	2.6
Ruskin CDP	10 108	18 536	20 882	14 569	6 006	1 032	17.2	237	17.8	141	14.4	203	15.0	196	12.0
Sun City Center CDP	21 863	30 370	37 247	19 949	8 176	257	3.1	–	–	–	–	239	3.5	25	.8
Tampa division	14 110	25 961	31 344	17 442	476 475	73 888	15.5	24 926	23.1	15 732	21.2	9 148	16.1	14 269	11.5
Carrollwood CDP (pt.)	23 841	43 025	54 743	24 114	7 182	196	2.7	20	1.4	8	.8	38	4.2	36	1.7
Del Rio CDP	12 749	28 219	31 367	21 855	8 116	1 568	19.3	641	32.8	346	26.8	46	7.0	313	15.1
East Lake-Orient Park CDP	9 292	24 379	26 891	10 819	6 124	1 126	18.4	391	21.8	232	17.9	77	14.6	227	14.2
Egypt Lake CDP	15 211	26 685	33 046	21 819	14 515	1 270	8.7	321	12.3	139	8.0	149	10.9	260	6.9
Lake Magdalene CDP	16 440	31 429	37 885	19 978	15 783	918	5.8	156	4.8	124	5.3	146	7.6	143	3.3
Lutz CDP	18 624	43 988	46 824	27 177	10 520	439	4.2	120	4.4	75	3.9	63	7.3	110	3.6
Tampa city (pt.)	13 268	22 755	27 640	15 680	270 067	52 557	19.5	19 160	30.7	12 097	28.6	7 647	19.4	10 443	15.0
Temple Terrace city (pt.)	19 266	37 156	41 982	26 532	16 120	1 076	6.7	304	8.2	223	8.4	42	2.7	256	5.5
Town 'n' Country CDP	15 272	33 820	37 356	23 750	60 317	3 792	6.3	1 048	7.7	787	8.1	421	8.0	762	4.7
University West CDP	9 925	16 859	19 612	14 091	22 296	6 406	28.7	1 626	36.1	890	33.6	204	18.1	959	20.8
West Park CDP	10 303	26 781	29 130	16 267	10 313	1 157	11.2	411	16.4	348	19.2	102	10.3	256	9.1
Thonotosassa division	13 137	28 347	31 648	15 671	19 124	2 551	13.3	793	16.2	504	15.2	315	15.6	565	10.3
Tampa city (pt.)	21 165	81 360	87 432	33 750	298	–	–	–	–	–	–	–	–	–	–
Temple Terrace city (pt.)	–	–	–	–	–	–	–	–	–	–	–	–	–	–	–
Wimauma-Lithia division	10 432	25 408	28 300	11 690	22 973	4 409	19.2	1 616	24.3	1 176	24.7	335	15.4	759	12.6
Wimauma CDP	5 282	14 125	16 655	6 191	2 958	1 428	48.3	636	56.0	500	59.3	76	54.3	231	45.6
Holmes County	8 609	17 241	20 923	7 607	14 843	3 658	24.6	1 333	34.4	875	30.1	617	27.0	840	19.4
Bonifay division	8 003	16 689	20 427	7 863	7 356	2 097	28.5	810	40.8	504	34.5	306	25.5	474	22.3
Bonifay city	8 992	15 091	19 432	7 312	2 489	770	30.9	330	54.0	185	41.3	109	24.0	165	23.6
Esto-Noma division	9 355	18 125	23 111	7 718	3 046	599	19.7	218	27.5	164	26.7	109	25.0	129	14.4
Esto town	8 951	16 250	24 792	5 335	251	41	16.3	6	12.8	4	9.8	24	46.2	5	7.5
Noma town	8 486	23 333	26 750	5 000–	208	35	16.8	13	21.3	6	14.0	8	18.2	6	9.8

Table 9. **Income and Poverty Status in 1989: 1990**—Con.

[Data based on sample and subject to sampling variability, see text. For definitions of terms and meanings of symbols, see text]

State County County Subdivision Place	Per capita income in 1989 (dollars)	Median income in 1989 (dollars)			Persons for whom poverty status is determined									Families with income in 1989 below poverty level	
						Income in 1989 below poverty level									
						All ages		Related children				Persons 65 years and over			
								Under 18 years		5 to 17 years					
		Households	Families	Nonfamily households	Total	Number	Percent	Number	Percent	Number	Percent	Number	Percent	Number	Percent of all families
Holmes County—Con.															
Holmes West division	9 220	17 816	20 895	7 144	4 441	962	21.7	305	27.7	207	24.8	202	30.8	237	18.0
Ponce de Leon town	8 724	14 038	17 813	10 536	379	97	25.6	30	35.3	25	33.3	18	27.3	25	24.3
Westville town	8 007	16 250	18 250	7 852	262	73	27.9	21	32.3	17	33.3	13	28.9	19	22.4
Indian River County	17 825	28 961	33 569	16 920	88 566	7 748	8.7	1 954	11.7	1 303	10.9	1 858	7.7	1 601	5.9
Fellsmere division	11 518	24 233	27 236	13 768	8 342	846	10.1	204	12.4	139	12.1	268	11.1	183	7.0
Fellsmere city	7 456	21 531	23 808	11 202	2 175	381	17.5	148	20.6	94	18.8	39	16.9	70	13.0
Sebastian city (pt.)	–	–	–	–	–	–	–	–	–	–	–	–	–	–	–
Vero Beach division	18 493	29 582	34 658	17 230	80 224	6 902	8.6	1 750	11.7	1 164	10.8	1 590	7.3	1 418	5.7
Florida Ridge CDP	13 427	29 472	31 956	19 375	12 088	847	7.0	223	8.3	160	8.2	142	4.8	215	5.8
Gifford CDP	8 463	17 130	19 233	10 152	5 572	1 607	28.8	580	36.2	397	34.1	229	32.4	336	23.5
Indian River Shores town	81 588	77 768	96 295	44 500	2 276	57	2.5	–	–	–	–	23	1.8	7	.8
Orchid town	23 475	39 375	39 375	–	11	–	–	–	–	–	–	–	–	–	–
Roseland CDP	12 672	16 950	24 702	11 123	1 469	155	10.6	24	14.5	9	6.0	82	16.7	33	7.3
Sebastian city (pt.)	12 165	26 654	29 464	17 111	10 098	684	6.8	111	5.5	38	2.7	203	7.9	151	4.6
South Beach CDP	44 602	67 651	71 287	33 438	2 746	20	.7	–	–	–	–	9	.9	9	.9
Vero Beach city	20 310	26 877	35 268	16 814	17 122	1 686	9.8	410	15.7	262	14.1	396	7.7	314	6.2
Vero Beach South CDP	16 218	32 062	37 000	19 475	16 839	921	5.5	231	6.5	171	6.6	215	6.5	178	3.5
Wabasso CDP	12 093	20 673	27 379	13 155	1 089	228	20.9	33	24.8	17	16.0	48	14.3	35	11.6
Jackson County	9 654	19 471	24 139	8 021	37 814	8 533	22.6	2 619	26.9	1 865	25.1	1 741	29.5	1 823	17.3
Alford division	8 606	16 734	20 123	7 208	2 797	433	15.5	97	13.8	64	11.6	72	17.3	115	13.9
Alford town	6 697	14 444	16 771	7 002	454	91	20.0	26	20.6	18	17.1	21	20.8	16	13.1
Campbellton division	8 602	15 625	25 200	5 000–	1 636	493	30.1	153	34.5	117	34.1	111	46.4	108	24.9
Campbellton town	8 399	16 094	20 114	12 500	233	51	21.9	8	14.5	6	12.2	12	21.4	16	21.9
Jacob City city (pt.)	4 876	6 207	6 628	5 000–	41	29	70.7	11	84.6	11	84.6	3	60.0	9	81.8
Cottondale division	8 069	16 934	20 828	5 972	2 997	624	20.8	205	24.2	131	21.2	141	34.3	164	18.9
Cottondale town	8 755	16 029	21 471	7 841	902	208	23.1	93	36.9	73	39.5	31	26.1	53	19.9
Jacob City city (pt.)	6 007	13 750	18 333	5 000–	218	61	28.0	18	25.4	14	24.1	20	48.8	14	24.1
Cypress division	11 764	22 002	25 923	8 356	4 352	743	17.1	271	23.2	217	23.9	134	22.4	158	12.3
Grand Ridge town	9 185	18 583	23 571	6 773	545	85	15.6	29	22.1	24	23.8	19	18.6	19	11.4
Graceville division	8 774	14 842	20 887	6 598	4 328	1 243	28.7	496	42.5	336	39.9	217	26.5	280	22.4
Graceville city	8 206	12 475	17 355	6 474	2 504	904	36.1	387	53.9	265	52.3	93	20.7	212	29.7
Greenwood division	7 789	18 732	25 000	6 483	3 983	1 222	30.7	97	12.5	67	11.4	216	42.5	97	11.3
Greenwood town	10 632	17 422	28 750	7 160	443	87	19.6	29	27.1	20	26.0	32	31.7	11	9.0
Malone division	8 635	16 604	24 063	6 773	2 504	596	23.8	166	27.7	150	28.7	168	35.7	141	19.6
Bascom town	11 956	43 125	44 167	5 100	57	8	14.0	–	–	–	–	8	53.3	3	16.7
Malone town	8 485	14 805	23 750	6 751	766	192	25.1	70	34.3	60	34.1	44	30.3	36	17.8
Marianna division	10 905	20 783	25 609	11 883	11 304	2 600	23.0	967	31.9	668	29.1	499	27.2	625	20.0
Marianna city	8 570	16 232	18 539	11 225	5 614	1 752	31.2	662	42.8	430	37.5	356	32.5	447	29.2
Sneads division	9 764	21 763	26 177	11 228	3 913	579	14.8	167	16.5	115	14.8	183	30.4	135	11.7
Sneads town	9 703	19 669	24 830	10 000	1 742	298	17.1	85	20.4	49	16.3	71	25.7	64	13.1
Jefferson County	9 744	21 782	25 049	7 614	11 079	2 495	22.5	1 031	31.3	689	28.0	428	28.4	518	17.5
Monticello division	9 932	21 088	24 236	8 085	7 417	1 890	25.5	834	37.1	549	32.9	278	26.0	383	19.1
Monticello city	9 388	19 824	23 866	7 202	2 446	537	22.0	213	25.9	121	19.8	107	27.5	133	20.2
Wacissa division	9 353	23 538	27 300	6 094	3 662	605	16.5	197	18.9	140	17.7	150	34.1	135	14.3
Lafayette County	8 966	20 744	24 007	8 015	4 785	1 140	23.8	404	29.7	294	28.2	198	33.0	264	19.2
Day division	9 201	25 625	29 792	5 000–	787	102	13.0	24	13.3	15	11.5	35	24.5	22	8.8
Mayo division	8 874	19 792	22 936	8 426	3 998	1 038	26.0	380	32.2	279	30.6	163	35.7	242	21.5
Mayo town	7 361	16 458	20 139	5 827	954	299	31.3	114	38.0	63	27.5	40	33.3	63	25.2
Lake County	12 450	23 395	27 149	13 385	149 700	16 517	11.0	4 856	16.7	3 169	15.2	3 456	8.5	3 668	7.9
Clermont division	13 338	27 122	31 739	14 673	15 709	1 274	8.1	436	11.8	265	10.3	214	8.1	269	5.8
Clermont city	13 441	25 595	29 801	14 541	6 731	706	10.5	257	16.6	148	14.0	106	7.5	137	7.0
Minneola city	12 115	28 839	32 344	13 000	1 488	108	7.3	36	9.4	24	8.8	13	6.6	24	5.4
Montverde town	11 482	31 172	34 083	18 750	760	83	10.9	28	19.2	15	13.8	20	16.4	23	10.3
Eustis division	12 394	22 584	28 042	12 303	16 931	2 014	11.9	689	18.6	465	17.5	386	8.3	449	9.0
Eustis city (pt.)	11 585	21 253	24 953	11 695	12 564	1 859	14.8	653	22.7	437	21.9	349	9.9	413	11.4
Mount Dora city (pt.)	9 579	31 250	31 250	–	19	–	–	–	–	–	–	–	–	–	–
Fruitland Park-Lady Lake division	12 075	22 849	24 872	12 844	19 397	1 458	7.5	295	10.0	236	10.9	397	6.0	371	5.4
Fruitland Park city (pt.)	9 933	23 869	26 795	9 631	2 643	357	13.5	67	10.0	49	9.7	94	20.8	76	9.3
Lady Lake town	12 325	22 462	23 611	15 357	8 058	620	7.7	119	16.4	102	21.0	175	4.8	194	6.2
Groveland-Mascotte division	8 910	21 195	23 975	11 652	9 158	1 771	19.3	686	27.4	459	26.1	229	18.3	376	15.1
Groveland city	8 813	20 486	23 849	9 461	2 283	528	23.1	209	30.2	160	32.7	67	22.7	110	18.5
Mascotte city	8 907	19 070	20 119	8 685	1 747	399	22.8	163	28.9	98	25.5	57	40.7	92	19.5
Howey-in-the-Hills-Okahumpka division	14 399	25 009	29 701	12 652	6 325	596	9.4	91	11.4	65	11.1	230	8.1	176	8.2
Hawthorne CDP	18 075	25 160	31 068	11 827	1 832	64	3.5	–	–	–	–	64	3.9	9	1.3
Howey-in-the-Hills town	16 982	32 937	36 719	17 917	719	28	3.9	2	1.4	2	2.1	14	7.4	4	1.7
Yalaha CDP	13 965	27 321	32 557	11 875	1 145	167	14.6	29	22.3	19	22.4	45	13.2	52	13.3
Leesburg division	11 969	21 174	24 991	14 715	18 775	3 335	17.8	1 177	29.8	704	25.4	536	11.4	731	13.4
Fruitland Park city (pt.)	10 639	35 000	35 000	–	66	35	53.0	8	42.1	8	42.1	–	–	10	50.0
Leesburg city (pt.)	11 434	20 180	24 126	13 812	14 347	2 854	19.9	1 102	33.8	650	28.5	444	13.1	606	15.2
Leesburg East division	13 907	23 410	27 012	13 559	15 344	1 051	6.8	177	8.7	118	7.8	356	5.8	226	4.3
Bassville Park CDP	10 355	20 830	24 847	9 759	2 790	257	9.2	69	13.7	56	17.1	29	3.5	63	7.2
Leesburg city (pt.)	13 120	29 125	29 125	–	197	–	–	–	–	–	–	–	–	–	–
Mid Florida Lakes CDP	12 744	19 862	24 961	11 204	2 743	207	7.5	26	17.1	–	–	123	7.0	34	3.6
Silver Lake CDP	21 124	35 551	46 875	20 870	1 584	74	4.7	4	1.2	–	–	7	2.3	14	3.1
Sunnyside CDP	14 198	32 283	31 793	17 050	985	82	8.3	8	3.3	8	4.1	44	27.2	21	6.9
Tavares city (pt.)	–	–	–	–	–	–	–	–	–	–	–	–	–	–	–
Mount Dora division	13 968	26 870	31 264	15 211	17 099	1 760	10.3	558	15.4	358	13.7	345	8.5	385	7.5
Eustis city (pt.)	–	–	–	–	–	–	–	–	–	–	–	–	–	–	–
Mount Dora city (pt.)	14 344	24 442	30 013	17 170	6 972	1 119	16.0	424	28.5	260	25.0	231	13.3	278	14.0
Mount Plymouth CDP	13 026	27 632	29 934	13 812	1 905	37	1.9	–	–	–	–	10	2.8	9	1.4
Oakland Park CDP	14 662	32 593	35 000	11 528	1 726	38	2.2	–	–	–	–	13	2.3	8	1.4
Tavares division	13 292	23 842	28 122	13 482	13 421	1 161	8.7	327	15.8	246	16.3	279	6.1	253	5.8
Astatula town	9 023	20 912	21 917	9 806	978	160	16.4	62	25.8	41	23.6	31	16.6	34	11.6
Eustis city (pt.)	13 555	17 344	17 344	–	57	–	–	–	–	–	–	–	–	–	–
Mount Dora city (pt.)	–	–	–	–	–	–	–	–	–	–	–	–	–	–	–
Tavares city (pt.)	12 054	22 058	26 419	12 086	7 265	632	8.7	189	17.4	167	20.8	154	5.4	139	5.9
Umatilla division	10 503	21 823	25 527	10 663	17 541	2 097	12.0	420	11.4	253	9.5	484	13.8	432	8.2
Astor CDP	12 741	17 986	19 653	7 907	1 235	108	8.7	–	–	–	–	57	15.5	37	8.4
Eustis city (pt.)	42 709	60 376	60 376	–	98	23	23.5	–	–	–	–	23	100.0	12	23.5
Umatilla city	9 177	18 819	24 698	7 581	2 388	369	15.5	70	13.5	29	7.8	100	20.4	58	8.2

Table 9. **Income and Poverty Status in 1989: 1990**—Con.

[Data based on sample and subject to sampling variability, see text. For definitions of terms and meanings of symbols, see text]

State / County / County Subdivision / Place	Per capita income in 1989 (dollars)	Median income in 1989 (dollars): Households	Median income in 1989 (dollars): Families	Median income in 1989 (dollars): Nonfamily households	Persons for whom poverty status is determined: Total	Income in 1989 below poverty level: All ages: Number	All ages: Percent	Related children: Under 18 years: Number	Under 18 years: Percent	Related children: 5 to 17 years: Number	5 to 17 years: Percent	Persons 65 years and over: Number	Persons 65 years and over: Percent	Families with income in 1989 below poverty level: Number	Percent of all families
Lee County	15 623	28 448	32 310	17 947	330 415	30 267	9.2	9 457	14.9	6 130	13.8	5 142	6.3	6 158	6.1
Boca Grande division	50 158	70 399	82 378	17 857	873	40	4.6	–	–	–	–	8	4.1	–	–
Bonita Springs division	15 798	30 613	34 122	16 902	37 277	2 354	6.3	473	6.9	332	7.0	588	6.9	422	3.6
Bonita Springs CDP	14 409	27 414	31 627	14 481	13 562	964	7.1	186	8.4	109	7.2	309	8.0	154	3.7
Estero CDP	15 942	25 262	28 289	12 367	3 261	219	6.7	–	–	–	–	79	6.2	37	3.3
Forest Island Park CDP (pt.)	22 736	40 424	43 767	22 292	4 063	149	3.7	15	2.9	7	2.0	34	3.5	26	1.9
San Carlos Park CDP	13 808	34 945	37 003	22 064	11 753	527	4.5	143	4.4	109	5.0	75	6.7	94	2.7
Cape Coral division	15 122	31 106	33 971	19 475	84 831	4 854	5.7	1 516	8.8	1 025	8.4	690	3.5	1 040	3.8
Cape Coral city (pt.)	14 934	31 177	33 916	19 262	74 294	4 391	5.9	1 439	9.1	991	8.8	549	3.4	928	4.0
Fort Myers city (pt.)	–	–	–	–	–	–	–	–	–	–	–	–	–	–	–
Lochmoor Waterway Estates CDP (pt.)	18 105	36 185	40 417	25 648	3 978	117	2.9	26	3.3	26	4.4	34	4.1	47	3.6
North Fort Myers CDP (pt.)	14 772	26 942	31 000	17 712	5 421	279	5.1	27	7.7	8	3.3	100	3.7	50	2.4
Estero Island division	22 666	30 808	35 548	21 435	7 616	580	7.6	75	13.9	37	10.3	180	5.8	116	4.6
Fort Myers Beach CDP (pt.)	19 877	29 434	32 782	21 713	6 712	543	8.1	75	14.3	37	10.7	160	6.0	108	5.1
Fort Myers division	15 428	26 728	31 175	18 585	113 143	15 332	13.6	5 716	24.8	3 694	23.4	2 076	8.2	3 096	9.8
Cypress Lake CDP	18 709	32 253	36 338	22 722	10 349	408	3.9	33	2.3	33	3.2	122	3.8	66	2.1
Forest Island Park CDP (pt.)	18 215	23 343	25 840	17 049	1 820	48	2.6	–	–	–	–	18	1.3	10	1.3
Fort Myers city (pt.)	12 212	22 040	26 846	16 747	43 443	8 943	20.6	3 853	34.6	2 481	33.5	892	13.0	1 849	17.2
Fort Myers Beach CDP (pt.)	18 297	26 545	27 068	21 429	2 540	285	11.2	–	–	–	–	139	13.7	17	2.3
Iona CDP	18 445	26 791	30 449	16 735	9 498	689	7.3	65	6.3	50	7.3	258	8.1	134	4.4
McGregor CDP	27 629	40 618	46 447	29 297	6 498	238	3.7	57	5.5	34	4.2	68	4.2	65	3.1
Morse Shores CDP (pt.)	12 118	23 109	28 538	12 642	3 382	335	9.9	54	9.2	54	12.6	112	14.4	93	9.3
Page Park-Pine Manor CDP	9 251	21 297	20 588	17 194	4 818	1 237	25.7	481	39.5	239	34.9	41	10.4	291	23.8
Punta Rassa CDP	24 117	31 557	44 250	24 837	1 280	47	3.7	–	–	–	–	38	3.9	–	–
Tice CDP	9 624	19 414	22 593	14 167	3 947	607	15.4	246	25.0	163	24.5	66	9.6	133	12.7
Villas CDP	20 251	33 319	38 900	24 326	9 821	382	3.9	7	.5	7	.8	91	3.7	69	2.3
Whiskey Creek CDP	23 487	45 638	51 109	21 111	5 041	132	2.6	54	6.1	36	5.1	25	1.6	36	2.1
Fort Myers Shores division	13 018	30 473	32 575	16 000	11 294	972	8.6	279	10.2	219	10.7	181	9.0	202	6.0
Alva CDP	10 928	17 091	20 000	11 473	946	213	22.5	74	45.1	59	39.6	8	2.5	52	18.7
Fort Myers Shores CDP	12 040	31 433	32 602	19 716	5 392	320	5.9	97	6.9	75	6.8	26	3.6	59	3.7
Morse Shores CDP (pt.)	10 433	17 386	24 083	6 618	385	68	17.7	–	–	–	–	68	18.4	28	17.6
Lehigh Acres division	14 191	27 801	32 471	13 963	29 808	1 985	6.7	485	7.5	304	6.6	454	6.2	410	4.4
Fort Myers city (pt.)	3 901	–	–	–	87	72	82.8	–	–	–	–	–	–	–	–
Lehigh Acres CDP	12 675	22 782	27 394	12 176	13 562	944	7.0	214	10.1	133	8.7	310	5.8	216	4.9
North Fort Myers division	12 954	23 347	26 142	15 977	32 287	3 135	9.7	713	13.9	422	11.7	740	7.0	680	6.7
Cape Coral city (pt.)	–	–	–	–	–	–	–	–	–	–	–	–	–	–	–
Fort Myers city (pt.)	85 970	43 646	38 750	48 875	83	–	–	–	–	–	–	–	–	–	–
Lochmoor Waterway Estates CDP (pt.)	32 539	18 167	60 657	15 208	113	22	19.5	–	–	–	–	5	9.3	9	24.3
North Fort Myers CDP (pt.)	13 279	22 800	25 726	15 745	24 173	2 273	9.4	516	16.6	304	13.7	631	6.6	513	6.5
Suncoast Estates CDP	8 719	20 796	22 104	15 556	4 419	646	14.6	142	12.5	76	10.1	85	16.7	127	10.8
Pine Island division	15 116	22 488	26 688	14 038	7 284	862	11.8	200	23.0	97	16.0	165	6.3	185	7.5
St. James City CDP	15 844	23 882	27 583	14 632	1 943	199	10.2	58	37.4	19	25.0	60	6.2	51	7.1
Sanibel Island division	38 710	49 098	62 129	30 216	6 002	153	2.5	–	–	–	–	60	3.2	7	.4
Sanibel city	38 810	49 349	62 474	30 474	5 454	118	2.2	–	–	–	–	60	3.3	7	.4
Leon County	14 088	27 323	37 000	15 609	181 828	30 838	17.0	6 699	15.7	4 405	14.4	2 159	14.4	4 303	9.4
Tallahassee division	12 674	22 856	33 154	14 373	115 188	26 322	22.9	5 280	21.9	3 473	20.4	1 477	14.5	3 310	12.4
Tallahassee city (pt.)	12 228	21 207	31 406	14 049	96 923	24 855	25.6	4 864	25.5	3 207	24.0	1 279	14.5	2 994	14.0
Tallahassee East division	17 088	37 335	42 083	21 044	15 570	1 126	7.2	360	8.7	239	7.9	250	17.8	246	5.5
Tallahassee city (pt.)	12 745	26 961	36 250	20 205	2 718	201	7.4	54	8.9	32	8.1	71	30.9	50	7.0
Tallahassee Northeast division	20 325	49 595	53 780	26 602	26 164	561	2.1	69	.9	54	.9	72	4.1	118	1.6
Tallahassee city (pt.)	21 060	48 189	54 320	27 466	14 186	331	2.3	39	1.0	31	1.1	23	2.0	62	1.5
Tallahassee Northwest division	13 311	30 770	34 115	21 828	8 045	727	9.0	291	12.8	209	13.3	45	10.7	164	7.5
Tallahassee city (pt.)	10 980	19 219	–	19 219	74	30	40.5	–	–	–	–	–	–	–	–
Tallahassee Southeast division	12 235	28 271	31 082	17 807	8 963	1 031	11.5	326	13.5	215	12.7	173	27.5	213	8.4
Tallahassee city (pt.)	11 005	23 958	27 986	22 500	411	101	24.6	24	41.4	21	38.2	16	26.7	24	26.4
Woodville CDP	10 463	24 576	28 736	10 125	2 729	431	15.8	157	19.6	80	14.3	101	37.4	82	10.9
Tallahassee Southwest division	12 046	25 811	30 540	14 663	7 898	1 071	13.6	373	17.8	215	14.9	142	22.1	252	11.6
Tallahassee city (pt.)	10 200	31 250	31 250	–	25	–	–	–	–	–	–	–	–	–	–
Levy County	9 386	18 807	22 743	9 135	25 340	5 247	20.7	1 712	27.8	1 152	25.3	903	19.2	1 238	16.6
Cedar Key-Yankeetown division	9 860	19 890	22 019	9 615	5 027	990	19.7	268	26.6	194	25.8	154	12.8	230	15.1
Cedar Key city	11 256	23 177	23 571	16 932	682	118	17.3	32	24.8	23	20.7	21	15.1	26	14.0
Inglis town	9 279	15 795	18 026	9 075	1 241	280	22.6	93	36.0	72	36.0	42	12.7	62	17.2
Otter Creek town (pt.)	8 198	15 500	23 889	5 995	128	18	14.1	–	–	–	–	2	6.9	5	12.5
Yankeetown town	13 320	22 065	24 821	15 938	620	97	15.6	20	26.0	12	25.5	24	10.8	18	9.7
Chiefland division	9 177	17 463	21 985	7 557	8 210	1 908	23.2	616	30.5	385	26.1	340	22.0	442	18.5
Chiefland city	7 286	12 622	17 016	7 304	1 915	744	38.9	328	55.1	210	49.9	88	29.0	167	32.6
Fanning Springs city (pt.)	7 657	13 182	13 864	10 000	244	85	34.8	26	40.0	22	40.7	18	27.7	21	30.9
Otter Creek town (pt.)	–	–	–	–	–	–	–	–	–	–	–	–	–	–	–
Williston-Bronson division	9 325	19 611	23 342	10 242	12 103	2 349	19.4	828	26.4	573	24.6	409	20.9	566	15.9
Bronson town	7 959	17 083	20 156	11 250	878	254	28.9	102	35.1	63	31.8	35	30.2	63	25.3
Williston city	10 224	20 737	25 238	9 062	1 872	303	16.2	79	17.7	67	17.8	88	26.7	60	11.6
Liberty County	11 500	22 253	25 223	10 947	4 535	753	16.6	247	19.3	180	19.3	137	24.1	186	13.7
East Liberty division	10 408	22 765	27 500	14 375	1 469	338	23.0	130	30.6	105	32.2	36	28.6	83	19.2
West Liberty division	11 895	21 912	24 838	10 185	3 066	415	13.5	117	13.7	75	12.3	101	22.8	103	11.1
Bristol city	10 057	20 515	25 000	10 592	917	146	15.9	46	18.8	34	18.9	42	30.2	35	13.3
Madison County	9 727	18 153	22 250	7 254	15 131	3 920	25.9	1 598	36.3	1 056	33.6	660	29.3	812	19.7
Greenville division	7 043	15 786	19 455	5 898	3 334	1 049	31.5	504	41.8	305	38.2	202	35.9	222	25.0
Greenville town	5 965	14 390	16 507	7 034	898	363	40.4	184	54.4	87	42.6	51	33.6	75	33.6
Madison division	10 420	18 745	23 260	7 736	11 797	2 871	24.3	1 094	34.2	751	32.1	458	27.1	590	18.3
Lee town	8 701	17 500	19 886	7 101	291	44	15.1	7	9.2	4	6.3	13	40.6	9	10.8
Madison city	8 176	14 531	21 190	6 587	3 233	1 137	35.2	482	52.6	325	53.3	185	31.3	236	28.3
Manatee County	14 444	25 951	30 698	16 028	208 333	21 241	10.2	6 853	17.3	4 534	16.5	3 919	6.8	4 240	6.8
Bradenton division	14 797	26 009	30 784	16 144	168 955	17 030	10.1	5 427	17.8	3 576	16.9	3 176	6.4	3 402	6.7
Anna Maria city	20 946	31 298	37 156	19 750	1 744	102	5.8	28	11.6	19	10.3	22	4.0	16	2.9
Bayshore Gardens CDP	12 562	22 742	27 545	13 829	16 875	1 747	10.4	495	18.7	344	19.6	450	7.9	329	6.5
Bradenton city (pt.)	13 641	26 033	30 908	17 078	39 872	5 241	13.1	1 808	22.1	1 152	20.4	806	7.7	1 033	9.1
Bradenton Beach city	15 064	24 256	30 074	18 520	1 669	137	8.2	12	5.6	8	6.9	25	7.3	21	4.5
Cortez CDP	17 012	24 272	30 916	16 163	4 472	254	5.7	–	–	–	–	140	6.6	53	3.5
Ellenton CDP	15 820	26 276	27 256	19 000	2 573	220	8.6	40	10.6	16	6.6	94	10.1	29	3.4
Holmes Beach city	21 006	31 281	34 953	24 643	4 800	339	7.1	112	19.4	95	22.9	16	1.0	64	4.5
Longboat Key town (pt.)	38 118	40 272	54 932	21 019	2 528	126	5.0	7	6.3	7	7.5	70	5.2	16	1.8

Table 9. **Income and Poverty Status in 1989: 1990**—Con.

[Data based on sample and subject to sampling variability, see text. For definitions of terms and meanings of symbols, see text]

State / County / County Subdivision / Place	Per capita income in 1989 (dollars)	Median income in 1989 (dollars): Households	Families	Nonfamily households	Persons for whom poverty status is determined: Total	Income in 1989 below poverty level: All ages: Number	All ages: Percent	Related children: Under 18 years: Number	Under 18 years: Percent	5 to 17 years: Number	5 to 17 years: Percent	Persons 65 years and over: Number	Persons 65 years and over: Percent	Families with income in 1989 below poverty level: Number	Percent of all families
Manatee County—Con.															
Bradenton division—Con.															
Samoset CDP	8 399	21 611	24 450	11 528	3 088	413	13.4	156	16.5	132	18.8	50	17.7	94	12.0
South Bradenton CDP	12 646	20 722	25 733	13 722	20 201	2 040	10.1	415	14.6	250	13.7	575	8.1	351	5.9
West Bradenton CDP	17 945	34 519	39 324	14 976	4 492	140	3.1	23	2.4	16	2.2	59	6.7	27	2.0
West Samoset CDP	8 904	22 090	24 110	16 379	3 697	774	20.9	337	31.3	242	33.9	103	18.7	188	18.3
Whitfield CDP	19 155	36 372	40 108	21 078	3 112	128	4.1	17	3.5	–	–	8	1.0	22	2.1
Myakka division	14 422	31 027	35 302	19 395	12 694	788	6.2	162	5.7	94	4.8	202	10.0	145	3.9
Bradenton city (pt.)	17 117	25 801	30 216	22 041	2 195	155	7.1	–	–	–	–	73	9.0	26	3.7
Palmetto division	11 499	21 740	24 701	11 534	21 926	3 004	13.7	1 094	22.0	747	21.8	513	9.5	604	9.5
Memphis CDP	9 140	22 510	26 847	8 557	6 721	942	14.0	316	17.1	203	16.9	185	17.3	201	11.4
Palmetto city	11 173	20 268	22 868	12 937	9 043	1 428	15.8	573	25.8	385	25.3	173	8.3	268	10.7
Parrish division	15 588	32 112	36 326	16 816	4 758	419	8.8	170	13.0	117	12.3	28	4.1	89	6.4
Marion County	11 782	22 452	26 089	12 667	190 615	27 794	14.6	9 648	23.0	6 354	21.3	4 656	11.0	6 211	10.8
Belleview division	10 765	21 904	24 745	11 462	41 246	5 372	13.0	1 552	19.3	1 047	18.1	956	9.1	1 277	9.7
Belleview city	10 236	19 875	23 603	8 931	2 631	361	13.7	66	12.4	34	8.8	78	9.5	71	8.8
Silver Springs Shores CDP (pt.)	–	–	–	–	–	–	–	–	–	–	–	–	–	–	–
Dunnellon division	12 199	21 172	24 511	12 246	7 068	849	12.0	240	22.0	163	20.3	208	8.0	183	7.8
Dunnellon city	12 655	20 275	26 250	9 607	1 624	205	12.6	49	16.2	31	14.8	75	14.0	39	8.1
East Marion division	10 810	19 406	22 648	10 513	15 137	1 870	12.4	492	17.5	308	15.3	447	11.6	399	8.3
Fellowship division	13 986	23 873	26 681	15 569	11 698	1 095	9.4	302	16.3	241	17.5	253	6.3	285	7.1
Fort McCoy-Anthony division	8 142	19 283	21 848	11 285	10 910	2 435	22.3	1 039	34.5	731	32.7	255	15.9	569	17.8
Ocala division	12 671	24 156	27 956	13 997	93 759	13 781	14.7	5 137	23.2	3 236	20.9	2 174	12.0	2 956	10.8
Ocala city	12 783	21 766	26 700	13 358	40 822	8 116	19.9	3 143	32.7	2 014	30.0	1 334	16.3	1 737	15.4
Silver Springs Shores CDP (pt.)	11 019	24 238	25 875	11 972	6 421	702	10.9	287	22.5	204	22.0	154	7.6	135	6.5
Reddick-McIntosh division	10 952	20 566	23 553	12 658	10 797	2 392	22.2	886	30.4	628	30.1	363	23.5	542	18.1
McIntosh town	14 011	20 417	27 000	11 429	433	60	13.9	5	8.8	–	–	22	13.8	20	14.1
Reddick town	6 778	17 262	19 464	15 417	502	132	26.3	59	38.8	42	36.8	14	29.8	29	22.1
Martin County	20 328	31 760	37 732	18 386	98 062	8 154	8.3	2 275	13.3	1 538	12.6	1 906	7.0	1 513	5.0
Indiantown division	13 151	28 880	30 960	15 020	10 504	1 968	18.7	742	26.1	516	25.2	202	16.2	352	12.3
Indiantown CDP	11 753	26 264	27 912	9 259	4 757	1 426	30.0	586	39.0	431	39.0	161	32.5	237	19.8
Port Salerno-Hobe Sound division	20 722	30 982	36 461	18 917	45 520	3 063	6.7	656	9.2	414	8.5	962	6.9	555	3.9
Hobe Sound CDP	15 728	28 095	32 738	15 009	11 054	844	7.6	190	10.7	120	9.7	315	9.1	166	4.7
Jupiter Island town	159 306	150 000+	150 000+	107 241	545	21	3.9	–	–	–	–	10	4.2	4	2.2
Palm City CDP (pt.)	–	–	–	–	–	–	–	–	–	–	–	–	–	–	–
Port Salerno CDP	15 437	31 687	35 026	19 167	7 645	529	6.9	141	10.1	98	10.3	93	5.2	70	3.1
Stuart city (pt.)	23 990	26 182	40 644	20 058	2 199	161	7.3	4	3.6	–	–	103	9.9	19	2.9
Stuart division	21 922	33 483	40 915	18 310	42 038	3 123	7.4	877	12.2	608	11.5	742	6.1	606	4.7
Jensen Beach CDP	15 306	30 060	34 765	17 785	9 805	617	6.3	82	4.8	59	4.5	237	9.1	119	4.1
North River Shores CDP	20 331	37 050	45 203	16 628	3 271	137	4.2	56	8.9	20	4.4	10	.9	32	3.2
Ocean Breeze Park town	12 002	13 357	21 797	8 463	538	89	16.5	–	–	–	–	51	13.1	14	9.5
Palm City CDP (pt.)	24 809	38 750	45 250	21 369	3 925	378	9.6	150	17.1	72	12.0	24	4.0	76	6.4
Rio CDP	22 788	30 938	33 472	26 083	1 067	76	7.1	30	16.8	15	13.0	22	9.0	18	5.7
Sewall's Point town	43 682	75 301	78 892	56 529	1 588	42	2.6	–	–	–	–	16	5.3	8	1.5
Stuart city (pt.)	14 340	26 250	31 847	16 096	9 159	1 145	12.5	459	28.6	366	30.6	181	6.4	183	7.1
Monroe County	18 869	29 351	33 906	20 956	76 129	8 202	10.8	1 815	14.0	1 205	13.8	1 276	10.6	1 456	7.0
Cape Sable division	7 992	12 823	25 461	7 563	273	97	35.5	–	–	–	–	–	–	–	–
Key West division	15 924	27 577	31 512	21 886	31 123	3 520	11.3	862	13.8	474	11.8	647	18.8	661	8.7
Big Coppitt Key CDP	14 591	29 886	34 613	22 340	2 426	306	12.6	123	29.6	71	24.6	24	10.0	73	10.9
Key West city	15 547	28 121	31 663	22 268	24 126	2 507	10.4	512	10.7	259	8.6	505	18.3	453	7.8
Stock Island CDP	9 872	22 326	25 745	15 474	3 533	654	18.5	214	25.1	131	23.1	103	33.1	122	14.3
Lower Keys division	17 190	32 624	37 127	18 026	10 284	970	9.4	121	7.4	75	6.6	206	11.1	154	5.1
Big Pine Key CDP	16 131	28 686	34 790	15 647	4 025	330	8.2	42	7.2	20	5.6	61	8.4	66	5.5
Cudjoe Key CDP	15 793	33 958	40 583	16 357	1 796	163	9.1	19	6.9	19	8.8	28	5.5	24	4.3
Middle Keys division	18 573	27 297	31 038	20 506	12 693	1 543	12.2	467	23.6	375	27.2	180	7.1	301	8.1
Key Colony Beach city	35 342	37 500	47 639	26 250	958	27	2.8	–	–	–	–	23	6.2	13	4.0
Layton city	16 279	35 341	35 625	22 083	190	10	5.3	–	–	–	–	–	–	–	–
Marathon CDP	16 790	25 483	28 386	19 660	8 715	1 313	15.1	445	28.2	353	32.0	114	7.6	255	10.4
Upper Keys division	24 317	32 434	37 030	21 348	21 756	2 072	9.5	365	11.8	281	12.8	243	5.8	340	5.3
Islamorada CDP	24 651	26 226	35 350	19 539	1 285	117	9.1	21	14.2	21	17.8	20	8.1	23	6.6
Key Largo CDP	18 966	31 283	35 498	19 361	11 267	1 233	10.9	247	13.9	190	14.6	149	7.4	217	6.6
North Key Largo CDP	72 061	94 309	115 552	41 900	1 457	91	6.2	–	–	–	–	11	1.8	7	1.5
Plantation Key CDP	25 825	36 372	45 224	24 000	4 266	310	7.3	65	10.2	43	10.0	13	2.0	43	3.3
Tavernier CDP	16 909	24 850	28 969	22 531	2 359	216	9.2	32	9.0	27	12.6	46	10.7	30	4.5
Nassau County	13 288	30 233	34 740	13 795	43 399	5 062	11.7	1 719	14.7	1 113	13.2	905	20.6	1 012	8.3
Callahan-Hilliard division	11 421	28 044	32 039	9 577	17 071	1 985	11.6	665	13.6	459	12.9	407	25.7	452	9.4
Callahan town	13 186	16 667	22 500	7 853	944	170	18.0	42	16.8	32	18.8	48	27.6	29	11.8
Hilliard town	9 637	20 114	26 324	8 910	1 749	491	28.1	213	38.3	142	35.0	63	31.0	116	24.2
Nassau Village-Ratliff CDP	11 982	31 676	34 338	10 809	4 044	288	7.1	130	10.5	113	12.5	60	24.8	49	4.2
Fernandina Beach division	17 210	34 693	41 984	17 813	14 379	1 640	11.4	594	17.8	395	16.2	323	16.2	262	6.5
Fernandina Beach city	14 875	31 310	40 192	17 558	8 535	1 211	14.2	481	24.3	323	22.3	189	15.6	181	7.8
Yulee division	11 215	27 865	31 906	11 847	11 949	1 437	12.0	460	13.3	259	10.5	175	21.7	298	8.7
Yulee CDP	10 708	24 497	27 926	11 519	6 779	770	11.4	250	13.4	142	10.8	95	22.5	178	8.8
Okaloosa County	13 147	27 941	31 662	16 070	138 235	14 183	10.3	5 368	14.7	3 585	13.9	1 263	10.0	3 128	7.8
Baker division	9 418	23 417	25 060	11 335	5 195	748	14.4	222	16.5	152	15.1	179	25.8	178	11.7
Crestview division	10 071	24 555	27 484	12 704	21 232	3 261	15.4	1 312	20.6	943	20.2	385	19.8	757	12.5
Crestview city	8 643	19 618	24 118	10 197	9 392	2 345	25.0	968	34.2	672	34.5	308	29.6	534	20.2
Eglin division	7 964	21 754	21 554	38 750	9 420	661	7.0	383	9.1	222	9.1	–	–	142	5.5
Eglin AFB CDP	6 718	21 525	21 306	38 750	8 347	546	6.5	317	8.6	180	8.5	–	–	116	5.1
Fort Walton Beach city (pt.)	–	–	–	–	–	–	–	–	–	–	–	–	–	–	–
Niceville city (pt.)	–	–	–	–	–	–	–	–	–	–	–	–	–	–	–
Fort Walton Beach division	14 606	28 526	33 623	19 285	75 109	7 672	10.2	2 808	16.0	1 862	15.1	525	7.1	1 608	7.5
Cinco Bayou town	17 114	18 000	29 750	13 516	325	33	10.2	1	3.3	1	5.3	2	3.2	2	2.7
Destin city	19 018	32 712	37 306	20 272	7 934	562	7.1	164	10.2	99	8.7	29	2.7	124	5.2
Fort Walton Beach city (pt.)	13 690	28 324	32 265	18 967	21 249	2 166	10.2	801	16.2	564	15.9	166	7.3	457	7.4
Lake Lorraine CDP	15 137	32 453	37 697	20 543	6 768	595	8.8	205	11.3	130	9.5	37	7.9	125	6.4
Mary Esther city	15 917	31 845	35 256	22 562	4 134	250	6.0	68	6.5	50	6.4	31	10.2	51	4.3
Ocean City CDP	15 004	27 156	30 793	18 302	5 402	443	8.2	131	12.7	93	13.0	72	11.4	97	6.2
Shalimar town	25 180	38 125	51 186	27 750	343	21	6.1	2	4.8	–	–	6	12.8	2	2.1
Wright CDP	12 238	25 636	29 205	19 347	18 559	2 636	14.2	1 080	23.0	671	21.6	114	8.6	574	11.3
Laurel Hill division	11 151	18 413	22 813	7 534	1 639	321	19.6	135	31.8	66	21.6	47	18.9	77	15.3
Laurel Hill city	7 263	11 607	15 938	5 957	563	186	33.0	78	48.4	40	37.7	25	23.4	48	28.1

Table 9. **Income and Poverty Status in 1989: 1990**—Con.

[Data based on sample and subject to sampling variability, see text. For definitions of terms and meanings of symbols, see text]

State / County / County Subdivision / Place	Per capita income in 1989 (dollars)	Median income in 1989 (dollars): Households	Families	Nonfamily households	Persons for whom poverty status is determined: Total	Income in 1989 below poverty level: All ages: Number	All ages: Percent	Related children: Under 18 years: Number	Under 18 years: Percent	5 to 17 years: Number	5 to 17 years: Percent	Persons 65 years and over: Number	Persons 65 years and over: Percent	Families with income in 1989 below poverty level: Number	Percent of all families
Okaloosa County—Con.															
Niceville-Valparaiso division	15 016	35 193	38 802	20 682	25 640	1 520	5.9	508	7.5	340	6.8	127	5.6	366	4.7
Niceville city (pt.)	13 742	31 510	35 482	16 979	10 382	876	8.4	280	10.4	191	9.5	92	10.9	218	7.0
Valparaiso city	13 571	29 066	29 783	22 443	4 620	390	8.4	134	11.2	73	9.3	13	2.6	96	6.9
Okeechobee County	9 792	21 427	23 493	11 594	28 873	5 998	20.8	2 124	28.2	1 506	28.0	843	17.8	1 142	14.8
North Okeechobee division	10 653	24 531	26 844	15 690	4 381	715	16.3	284	22.8	207	21.3	28	7.4	135	11.3
Okeechobee division	9 635	21 080	23 011	11 161	24 492	5 283	21.6	1 840	29.3	1 299	29.5	815	18.7	1 007	15.4
Cypress Quarters CDP	6 362	18 797	22 361	5 675	1 464	513	35.0	264	46.4	190	44.5	17	14.4	80	24.5
Okeechobee city	10 144	23 174	25 830	12 176	4 643	950	20.5	318	25.1	199	23.6	153	20.1	183	16.0
Taylor Creek CDP	11 411	18 444	20 839	9 495	3 951	621	15.7	66	13.9	55	15.9	211	15.2	111	8.6
Orange County	14 570	30 252	34 670	20 641	654 521	73 630	11.2	24 692	15.8	16 476	15.2	7 678	11.2	13 491	7.8
Apopka division	12 788	28 631	31 292	16 918	50 122	6 835	13.6	2 495	18.6	1 786	19.1	704	11.7	1 317	9.5
Apopka city	14 112	30 662	33 812	21 307	13 423	1 549	11.5	568	16.7	395	17.3	220	15.2	321	8.5
South Apopka CDP	6 761	17 976	20 219	8 103	6 307	1 756	27.8	836	36.2	647	39.4	143	27.0	381	25.7
East Orange division	14 164	30 945	35 255	16 875	10 339	1 302	12.6	521	19.6	384	20.5	85	9.2	246	8.6
Bithlo CDP	9 219	20 879	22 560	12 656	4 799	1 083	22.6	481	32.7	354	32.4	73	19.2	203	16.4
Orlando division	14 445	28 183	32 625	20 415	404 656	50 077	12.4	17 915	19.3	11 691	18.4	5 724	12.2	9 687	9.2
Azalea Park CDP	11 861	28 542	31 739	20 716	8 869	855	9.6	291	13.8	229	15.1	82	9.0	149	6.3
Belle Isle city	25 577	47 336	52 016	26 563	5 272	162	3.1	73	6.4	35	4.1	9	1.1	43	2.7
Conway CDP	16 553	40 207	43 278	29 073	13 102	810	6.2	291	9.4	200	8.5	133	10.2	188	4.9
Eatonville town	6 943	21 094	23 092	8 901	2 171	546	25.1	214	28.6	164	30.5	78	31.5	94	20.0
Edgewood city	26 608	40 313	47 813	26 316	1 062	46	4.3	7	4.6	4	3.6	8	4.9	7	2.3
Fairview Shores CDP	13 348	26 198	31 556	17 112	13 021	1 527	11.7	508	19.1	285	16.2	213	9.4	242	7.0
Goldenrod CDP (pt.)	13 856	27 965	31 277	21 659	3 404	337	9.9	31	5.5	4	1.2	25	7.1	47	5.7
Holden Heights CDP	14 363	31 875	37 383	20 411	3 928	426	10.8	130	17.4	96	20.3	27	5.3	64	5.7
Lockhart CDP	11 890	29 559	31 264	20 655	11 542	1 482	12.8	673	20.0	400	17.6	80	8.9	326	10.9
Maitland city	21 723	42 028	52 257	22 548	8 825	561	6.4	152	8.1	98	7.2	57	4.2	129	5.0
Meadow Wood CDP	12 072	37 764	38 171	21 250	4 870	151	3.1	42	2.8	34	3.2	11	4.3	25	1.9
Oak Ridge CDP	11 489	28 672	30 918	22 329	15 333	1 525	9.9	523	14.0	277	10.4	57	8.0	283	7.6
Orlando city (pt.)	13 805	25 970	30 432	20 935	148 832	23 723	15.9	8 945	27.2	5 796	26.1	2 908	16.1	4 512	12.3
Orlovista CDP	9 817	25 598	26 300	19 160	5 982	723	12.1	232	13.8	148	12.8	58	14.0	127	7.9
Pine Castle CDP	12 529	24 770	27 532	17 139	8 191	1 061	13.0	372	18.7	265	20.1	63	8.4	221	9.8
Pine Hills CDP	12 073	30 121	33 037	17 361	35 107	3 173	9.0	1 186	12.5	781	11.6	305	9.8	652	6.9
Sky Lake CDP	13 023	31 937	32 618	23 984	6 202	466	7.5	180	12.1	108	10.0	36	5.5	134	7.6
Winter Park city	25 161	37 080	47 931	20 500	20 387	2 034	10.0	692	18.0	534	19.5	352	8.0	374	6.4
Southwest Orange division	19 819	43 491	49 262	27 146	60 197	3 872	6.4	757	5.3	617	5.8	318	6.3	474	2.9
Bay Hill CDP	30 071	64 713	67 098	45 208	5 346	287	5.4	116	7.7	109	9.4	23	6.0	62	3.9
Bay Lake city	–	–	–	–	–	–	–	–	–	–	–	–	–	–	–
Doctor Phillips CDP	22 267	55 646	59 004	42 375	7 954	343	4.3	103	4.7	97	5.8	24	4.5	61	2.7
Lake Buena Vista city	5 003	13 000	28 194	12 031	1 393	1 047	75.2	–	–	–	–	–	–	–	–
Ocoee city (pt.)	–	–	–	–	–	–	–	–	–	–	–	–	–	–	–
Orlando city (pt.)	18 231	34 795	36 118	33 147	1 822	74	4.1	18	5.8	18	8.3	6	14.0	17	4.0
Tangelo Park CDP	10 992	30 434	31 007	22 500	2 646	452	17.1	217	22.6	180	24.0	16	12.4	73	11.6
Williamsburg CDP	18 526	32 654	34 742	20 089	3 476	69	2.0	–	–	–	–	26	1.8	–	–
Windermere town	33 570	60 194	68 700	29 375	1 369	36	2.6	10	3.3	6	2.5	13	9.0	4	.9
Winter Garden city (pt.)	–	–	–	–	–	–	–	–	–	–	–	–	–	–	–
Union Park division	13 614	33 028	37 075	21 084	81 092	7 653	9.4	1 608	8.1	1 043	7.7	280	5.1	1 059	5.0
Goldenrod CDP (pt.)	18 577	30 379	44 600	17 941	2 356	194	8.2	–	–	–	–	–	–	–	–
Orlando city (pt.)	–	–	–	–	–	–	–	–	–	–	–	–	–	–	–
Union Park CDP	12 770	34 085	35 589	21 250	6 843	588	8.6	187	10.8	100	7.9	39	7.3	143	7.6
Winter Garden-Ocoee division	12 693	31 469	34 549	19 714	48 115	3 891	8.1	1 396	10.2	955	10.1	567	12.8	708	5.5
Oakland city	10 587	29 464	30 066	26 250	680	150	22.1	72	31.6	60	45.1	21	35.0	35	18.1
Ocoee city (pt.)	11 608	32 014	34 788	17 409	12 766	983	7.7	393	9.6	260	9.0	79	9.3	181	5.3
Orlando city (pt.)	24 288	68 996	68 996	–	386	–	–	–	–	–	–	–	–	–	–
Winter Garden city (pt.)	11 168	24 594	28 208	15 795	9 336	918	9.8	263	11.5	146	9.2	179	13.1	162	6.9
Osceola County	12 268	27 260	31 006	16 420	105 557	9 914	9.4	3 196	12.2	2 121	11.5	1 406	9.8	2 030	6.9
Kissimmee division	12 126	25 623	28 728	16 982	49 826	5 535	11.1	1 754	14.9	1 080	13.4	608	9.2	1 110	8.3
Campbell CDP	11 261	18 255	26 328	12 308	3 747	368	9.8	78	12.2	66	14.6	179	10.2	68	6.9
Kissimmee city (pt.)	11 523	25 813	28 106	19 159	24 110	3 376	14.0	1 183	20.5	692	17.9	227	11.1	692	11.1
Poinciana Place CDP	10 192	29 458	30 085	20 703	3 521	131	3.7	23	2.2	17	2.2	14	5.4	29	3.1
St. Cloud division	12 394	29 993	33 448	15 535	52 109	3 956	7.6	1 254	9.3	900	9.3	741	10.2	843	5.6
Buena Ventura Lakes CDP	10 343	29 818	30 681	16 775	14 066	1 354	9.6	569	13.3	419	13.0	143	9.2	295	7.6
Kissimmee city (pt.)	13 720	39 345	39 964	21 786	5 581	131	2.3	51	3.2	43	3.7	5	1.2	37	2.2
St. Cloud city	12 440	23 766	28 068	12 135	12 130	1 059	8.7	304	11.7	192	10.7	275	9.9	188	5.3
South and East Osceola division	12 389	26 841	29 481	13 566	3 622	423	11.7	188	18.8	141	19.5	57	12.3	77	7.5
Palm Beach County	19 937	32 524	38 539	20 780	848 856	78 909	9.3	24 478	14.8	15 706	13.9	14 605	7.1	15 258	6.2
Belle Glade-Pahokee division	8 353	19 799	22 021	9 896	34 478	11 110	32.2	4 793	39.7	3 110	37.3	674	27.3	2 085	26.2
Belle Glade city	9 899	19 629	24 692	8 923	16 060	5 041	31.4	2 052	40.4	1 214	36.0	326	25.5	980	25.5
Belle Glade Camp CDP	3 594	13 630	12 381	10 417	1 713	905	52.8	487	58.4	377	63.0	40	38.5	181	47.1
Pahokee city	8 694	21 468	25 131	11 266	6 663	1 819	27.3	785	32.4	544	31.1	109	22.5	355	22.8
South Bay city	6 572	20 561	22 206	7 936	3 434	1 025	29.8	497	37.3	321	33.9	46	25.0	180	23.9
Boca Raton division	32 921	45 995	58 225	29 145	96 160	4 840	5.0	1 034	6.8	730	6.7	754	3.5	929	3.2
Boca Del Mar CDP	27 306	45 264	54 241	33 988	17 560	792	4.5	115	4.4	73	4.0	37	1.1	133	2.6
Boca Pointe CDP	52 952	61 879	78 381	28 523	2 070	47	2.3	–	–	–	–	–	–	–	–
Boca Raton city	28 307	42 314	53 544	26 624	59 585	3 282	5.5	791	7.6	529	7.2	541	4.2	620	3.6
Boca West CDP	71 712	71 889	87 216	30 724	2 881	161	5.6	15	6.9	15	8.3	71	6.2	46	4.1
Highland Beach town	56 890	60 344	74 694	37 614	3 176	178	5.6	20	23.5	20	23.5	46	2.8	50	4.3
Boynton Beach-Delray Beach division	19 313	29 975	35 185	18 877	181 196	14 765	8.1	3 660	14.3	2 244	13.2	4 254	6.3	2 846	5.1
Aberdeen CDP	23 323	45 926	49 286	40 313	2 532	45	1.8	15	3.7	6	2.5	–	–	14	1.5
Boynton Beach city	16 668	28 824	34 186	18 723	45 552	4 367	9.6	1 365	16.8	837	15.2	1 023	7.6	813	6.2
Briny Breezes town	21 781	25 521	38 750	15 673	363	13	3.6	–	–	–	–	4	1.3	3	2.6
Country Club Trail CDP	21 927	28 619	35 037	16 328	4 590	254	5.5	–	–	–	–	88	2.9	33	2.0
Delray Beach city	21 292	31 146	36 191	21 953	46 758	5 307	11.3	1 538	21.6	965	20.8	1 136	7.7	985	7.5
Golf village	100 410	150 000+	150 000+	56 284	191	2	1.0	–	–	–	–	2	1.6	–	–
Gulf Stream town	82 198	93 232	112 835	57 500	719	49	6.8	14	15.6	13	21.3	9	3.3	6	2.5
High Point CDP	16 677	24 321	29 255	15 698	2 322	154	6.6	24	26.1	–	–	68	3.9	54	5.8
Hypoluxo town	25 162	35 662	37 500	34 219	833	45	5.4	6	9.2	2	4.8	12	4.2	13	4.8
Kings Point CDP	14 557	19 373	25 357	12 048	12 268	737	6.0	–	–	–	–	665	6.3	139	3.1
Lake Worth city (pt.)	–	–	–	–	–	–	–	–	–	–	–	–	–	–	–
Lantana town (pt.)	14 115	26 779	33 598	17 054	7 900	725	9.2	138	10.2	78	8.3	167	9.3	151	7.0
Manalapan town	115 874	97 310	138 717	41 429	320	4	1.3	–	–	–	–	2	1.5	–	–
Ocean Ridge town	41 411	47 721	70 678	26 250	1 570	73	4.6	–	–	–	–	38	6.2	8	1.6
Rainbow Lakes CDP	24 527	43 713	43 419	38 000	1 410	8	.6	–	–	–	–	–	–	–	–

Table 9. **Income and Poverty Status in 1989: 1990**—Con.

[Data based on sample and subject to sampling variability, see text. For definitions of terms and meanings of symbols, see text]

State / County / County Subdivision / Place	Per capita income in 1989 (dollars)	Median income in 1989 (dollars)			Persons for whom poverty status is determined									Families with income in 1989 below poverty level	
						Income in 1989 below poverty level									
						All ages		Related children				Persons 65 years and over			
								Under 18 years		5 to 17 years					
		Households	Families	Nonfamily households	Total	Number	Percent	Number	Percent	Number	Percent	Number	Percent	Number	Percent of all families
Palm Beach County—Con.															
Boynton Beach-Delray Beach division—Con.															
Sun Valley CDP	16 104	37 644	41 800	20 481	2 857	142	5.0	20	3.2	20	5.2	10	1.8	41	4.5
Villages of Oriole CDP	18 719	27 215	32 881	17 062	5 698	221	3.9	–	–	–	–	177	3.9	53	2.3
Glades division	13 503	41 250	44 500	23 750	2 296	18	.8	–	–	–	–	–	–	–	–
West Palm Beach city (pt.)	13 647	28 750	28 750	–	17	–	–	–	–	–	–	–	–	–	–
Jupiter division	22 667	41 353	46 585	29 112	47 841	2 639	5.5	804	8.2	588	8.7	464	5.8	520	3.6
Juno Beach town (pt.)	24 500	39 063	44 167	30 909	635	51	8.0	–	–	–	–	17	8.5	9	4.5
Jupiter town (pt.)	21 434	38 229	42 229	29 383	24 786	1 450	5.9	454	9.5	343	10.3	259	6.2	289	3.9
Jupiter Inlet Colony town	38 793	56 799	62 814	34 000	393	19	4.8	4	12.1	4	20.0	2	1.2	5	3.9
Palm Beach Gardens city (pt.)	21 209	46 817	54 137	28 654	3 680	117	3.2	37	4.6	37	6.4	–	–	23	2.1
Tequesta village	29 660	41 651	59 876	20 701	4 505	160	3.6	19	2.6	19	3.4	44	3.0	47	3.3
Lake Worth division	15 308	28 551	33 411	18 816	155 117	14 600	9.4	4 733	15.3	2 707	13.2	2 448	7.0	2 829	6.5
Atlantis city	59 594	72 923	88 677	33 542	1 653	45	2.7	3	1.6	3	1.8	14	1.8	10	1.7
Cloud Lake town	12 381	32 656	34 444	19 375	145	17	11.7	10	27.8	4	30.8	–	–	2	5.0
Glen Ridge town	23 480	31 667	35 938	25 625	181	8	4.4	2	7.7	–	–	2	5.7	2	3.6
Greenacres City city	14 640	29 241	32 634	21 758	18 584	1 323	7.1	384	11.5	247	11.2	235	5.4	251	4.6
Lake Clarke Shores town	24 332	52 601	60 559	26 204	3 348	136	4.1	47	6.0	9	1.5	10	2.1	18	1.9
Lake Worth city (pt.)	12 130	21 665	25 010	16 018	27 828	4 753	17.1	1 720	32.1	945	27.4	633	9.9	966	13.6
Lantana town (pt.)	3 705	13 750	13 750	–	55	55	100.0	28	100.0	–	–	–	–	14	100.0
Palm Beach town (pt.)	62 193	59 176	88 713	25 357	1 317	75	5.7	–	–	–	–	60	6.2	7	1.4
Palm Springs village	15 901	28 541	35 377	19 531	9 754	444	4.6	115	7.6	94	8.5	114	5.3	53	2.0
South Palm Beach town	32 389	36 337	49 844	24 000	1 480	60	4.1	–	–	–	–	30	3.0	13	2.5
Riviera Beach division	20 256	32 224	37 575	21 917	80 415	9 430	11.7	3 423	20.0	2 365	19.7	1 486	9.3	1 962	8.7
Juno Beach town (pt.)	33 137	40 457	52 815	27 333	1 412	51	3.6	–	–	–	–	35	4.3	11	2.4
Lake Park town	15 244	29 299	33 242	24 115	6 642	762	11.5	249	19.4	206	24.6	119	9.1	185	10.6
North Palm Beach village	26 855	38 464	49 389	26 083	11 343	438	3.9	30	2.1	23	2.2	185	5.0	104	3.1
Palm Beach Gardens city (pt.)	24 775	40 930	47 356	25 769	13 750	638	4.6	154	5.4	109	5.1	179	7.4	140	3.5
Palm Beach Shores town	27 622	31 987	40 000	22 750	1 040	103	9.9	8	16.7	3	9.4	39	7.9	24	7.4
Riviera Beach city	14 674	24 847	26 990	16 952	27 419	6 204	22.6	2 769	36.1	1 868	35.4	706	16.7	1 290	17.9
West Palm Beach city (pt.)	–	–	–	–	–	–	–	–	–	–	–	–	–	–	–
Royal Palm Beach-West Jupiter division	18 423	43 496	46 238	25 101	48 604	2 104	4.3	467	3.7	361	4.0	494	7.3	405	2.9
Golden Lakes CDP (pt.)	13 995	20 333	24 805	16 022	3 842	431	11.2	24	8.8	24	11.4	277	12.0	84	7.2
Jupiter town (pt.)	20 320	29 306	55 482	28 750	25	–	–	–	–	–	–	–	–	–	–
Palm Beach Gardens city (pt.)	33 036	56 054	64 703	41 579	5 485	278	5.1	67	6.3	56	7.5	25	3.5	72	4.3
Royal Palm Beach village	15 527	40 885	42 787	20 548	14 460	446	3.1	110	2.7	86	3.0	116	5.1	71	1.7
West Palm Beach city (pt.)	–	–	–	–	–	–	–	–	–	–	–	–	–	–	–
Sunshine Parkway division	20 219	41 074	45 670	22 176	88 067	4 297	4.9	938	4.8	673	4.9	945	4.8	863	3.2
Hamptons at Boca Raton CDP	16 896	26 370	33 826	13 830	11 686	497	4.3	37	3.1	15	1.9	366	5.2	71	1.9
Mission Bay CDP	27 473	60 284	58 928	51 250	1 191	82	6.9	12	4.3	–	–	–	–	22	5.5
Sandalfoot Cove CDP	16 908	34 585	38 316	24 224	14 214	576	4.1	107	3.8	65	3.6	153	5.1	168	3.9
Wellington CDP	21 321	52 863	55 000	31 033	20 615	986	4.8	349	5.5	277	5.9	86	4.8	239	4.0
Whisper Walk CDP	15 853	28 662	30 810	19 483	2 994	73	2.4	–	–	–	–	38	3.0	18	1.6
West Palm Beach division	19 031	26 835	32 177	18 474	114 682	15 106	13.2	4 626	21.5	2 928	20.5	3 086	11.2	2 819	9.5
Century Village CDP	14 642	14 462	23 049	10 865	8 363	739	8.8	–	–	–	–	672	8.8	88	3.7
Cypress Lakes CDP	16 341	26 202	30 057	12 476	1 195	76	6.4	–	–	–	–	76	8.6	20	4.3
Golden Lakes CDP (pt.)	–	–	–	–	–	–	–	–	–	–	–	–	–	–	–
Golfview town	28 108	62 269	66 926	20 938	142	4	2.8	–	–	–	–	–	–	–	–
Haverhill town	17 770	42 083	44 875	26 250	1 060	60	5.7	12	5.1	10	5.8	12	12.2	10	3.5
Lakeside Green CDP	18 666	40 185	39 804	36 563	2 820	29	1.0	–	–	–	–	–	–	–	–
Mangonia Park town	8 701	22 353	22 500	19 444	1 211	261	21.6	88	26.7	54	26.2	22	19.6	50	15.2
Palm Beach town (pt.)	72 487	62 710	101 623	27 743	8 470	502	5.9	68	10.4	58	11.9	155	3.7	54	2.1
Westgate-Belvedere Homes CDP	10 741	26 028	28 724	16 648	6 776	1 095	16.2	446	25.5	278	24.6	130	14.6	213	12.0
West Palm Beach city (pt.)	15 713	26 498	30 992	19 785	65 437	10 578	16.2	3 497	26.3	2 232	25.3	1 789	15.6	2 043	12.7
Pasco County	11 732	21 480	25 435	12 069	275 957	31 986	11.6	8 614	17.7	5 593	16.2	7 592	8.6	6 883	7.9
Central Pasco division	13 500	30 825	33 627	17 820	30 503	2 522	8.3	677	8.8	433	8.0	438	11.2	600	6.6
Land O' Lakes CDP (pt.)	14 452	36 085	38 000	17 120	7 524	536	7.1	110	5.6	89	6.6	140	17.3	134	6.0
St. Leo town (pt.)	7 569	41 000	44 375	9 231	115	6	5.2	–	–	–	–	–	–	–	–
San Antonio city	12 003	25 909	32 344	12 917	757	97	12.8	27	13.3	15	9.6	6	9.0	17	8.8
Dade City division	8 972	16 986	20 763	9 868	12 863	3 600	28.0	1 491	39.3	1 021	37.9	330	18.2	728	21.8
Dade City city	10 057	18 298	22 235	11 276	5 407	1 458	27.0	691	41.6	482	39.5	118	15.1	295	21.0
Dade City North CDP (pt.)	4 914	12 052	14 526	6 747	2 595	1 091	42.0	426	48.8	269	47.8	73	45.3	204	37.4
St. Leo town (pt.)	9 065	17 083	15 833	33 750	42	10	23.8	3	27.3	3	50.0	–	–	3	25.0
Lacoochee division	8 156	16 492	20 347	7 273	5 946	1 576	26.5	708	39.5	469	38.1	176	24.0	324	19.4
Dade City North CDP (pt.)	7 601	15 000	22 562	5 360	411	26	6.3	–	–	–	–	9	9.5	9	7.1
Lacoochee CDP	7 318	10 960	12 131	5 749	1 985	846	42.6	436	56.8	271	58.5	79	36.2	199	37.5
New Port Richey division	12 168	21 273	25 702	12 274	105 062	10 747	10.2	2 516	15.2	1 617	14.0	2 863	7.7	2 316	7.0
Beacon Square CDP	12 708	19 127	24 008	11 776	6 260	444	7.1	72	11.9	26	6.5	217	6.3	78	3.8
Elfers CDP	10 380	18 461	21 878	10 361	12 316	1 185	9.6	242	13.7	167	13.4	411	7.7	235	6.0
Holiday CDP	11 389	18 623	23 093	11 319	19 279	1 618	8.4	274	12.6	164	11.1	678	7.5	303	4.8
Land O' Lakes CDP (pt.)	11 715	17 813	19 250	6 310	368	113	30.7	32	43.2	32	50.8	11	52.4	23	19.5
New Port Richey city	11 294	18 514	22 576	11 976	13 474	1 969	14.6	621	25.5	346	21.7	412	9.9	424	10.8
New Port Richey East CDP	11 592	21 435	26 311	13 490	9 431	985	10.4	221	14.1	186	16.6	218	7.2	200	6.7
Port Richey city (pt.)	10 285	16 196	26 806	10 588	522	74	14.2	16	17.2	9	13.0	30	14.6	17	12.0
Port Richey division	11 528	21 199	24 560	12 071	86 962	9 725	11.2	2 566	18.7	1 656	16.7	2 436	7.8	2 169	7.7
Bayonet Point CDP	12 700	21 408	24 579	13 306	21 519	1 593	7.4	413	20.2	284	19.9	592	5.2	357	4.8
Hudson CDP	11 951	19 307	22 404	10 938	7 030	801	11.4	105	11.7	84	12.6	260	10.5	210	9.1
Jasmine Estates CDP	11 339	21 220	24 553	11 672	17 103	1 156	6.8	221	9.8	129	7.6	521	6.9	262	4.6
Port Richey city (pt.)	14 030	24 267	31 371	10 156	1 995	245	12.3	23	7.0	9	4.3	63	12.5	14	2.6
Zephyrhills division	10 995	19 786	23 365	11 045	34 621	3 816	11.0	656	12.9	397	10.8	1 349	9.8	746	6.6
Zephyrhills city	10 381	18 463	22 946	10 379	7 788	909	11.7	128	11.0	41	5.4	372	12.5	151	6.2
Zephyrhills North CDP	10 347	16 234	19 426	11 143	2 317	331	14.3	76	31.4	45	31.9	81	7.2	87	10.9
Zephyrhills South CDP	9 257	19 098	23 356	9 397	2 608	358	13.7	23	5.9	7	2.4	185	18.9	65	8.9
Zephyrhills West CDP	12 551	19 993	23 383	11 318	4 229	463	10.9	48	17.7	30	14.7	263	10.1	85	5.7
Pinellas County	15 712	26 296	32 634	16 321	831 399	78 994	9.5	21 571	14.6	14 217	13.7	17 042	8.1	14 871	6.2
Boca Ciega division	16 794	28 258	35 651	15 996	65 449	3 702	5.7	595	5.8	473	6.2	1 083	5.5	635	3.2
Bay Pines CDP	12 765	23 823	29 648	11 882	3 546	348	9.8	33	7.3	28	8.6	82	6.1	31	3.0
Indian Shores town	25 602	31 250	37 778	26 118	1 403	104	7.4	15	15.6	11	14.5	35	8.3	20	4.9
Largo city (pt.)	12 663	22 333	30 872	14 400	1 260	143	11.3	57	19.3	43	20.6	–	–	17	5.5
Madeira Beach city	17 301	24 748	32 639	17 298	4 205	352	8.4	64	19.0	46	21.3	56	5.2	38	3.4
North Redington Beach town	23 651	32 067	39 048	20 347	1 135	30	2.6	4	6.3	4	7.4	10	1.9	3	.8
Redington Beach town	25 500	38 142	45 500	20 804	1 623	101	6.2	12	5.7	6	3.6	26	6.1	16	3.3
Redington Shores town	22 499	29 323	32 917	24 336	2 356	139	5.9	9	6.2	9	8.7	39	3.9	34	4.8
Seminole city (pt.)	14 046	20 146	26 993	13 875	8 166	737	9.0	100	12.3	68	12.6	337	9.2	97	4.2

Table 9. **Income and Poverty Status in 1989: 1990**—Con.

[Data based on sample and subject to sampling variability, see text. For definitions of terms and meanings of symbols, see text]

State County County Subdivision Place	Per capita income in 1989 (dollars)	Median income in 1989 (dollars): Households	Median income in 1989 (dollars): Families	Median income in 1989 (dollars): Nonfamily households	Persons for whom poverty status is determined: Total	Income in 1989 below poverty level: All ages: Number	All ages: Percent	Related children: Under 18 years: Number	Under 18 years: Percent	Related children: 5 to 17 years: Number	5 to 17 years: Percent	Persons 65 years and over: Number	Persons 65 years and over: Percent	Families with income in 1989 below poverty level: Number	Percent of all families
Pinellas County—Con.															
Clearwater division	16 393	26 725	33 043	16 778	294 292	25 222	8.6	6 441	13.2	4 090	11.7	5 761	7.2	4 913	5.7
Baskin CDP	7 815	18 932	20 672	9 664	3 820	1 112	29.1	619	48.8	407	44.0	90	14.1	274	25.7
Belleair town	37 555	39 825	55 486	18 684	3 968	226	5.7	40	7.4	40	10.3	62	4.1	41	3.1
Belleair Beach city	36 042	47 431	58 029	24 659	2 064	94	4.6	4	2.0	2	1.3	22	3.9	11	1.7
Belleair Bluffs city	21 279	27 076	37 576	19 176	2 126	99	4.7	9	5.8	7	6.3	60	5.2	17	2.7
Belleair Shore town	61 791	105 315	108 386	5 360	71	–	–	–	–	–	–	–	–	–	–
Clearwater city	16 726	26 473	33 434	17 104	95 795	10 203	10.7	3 009	17.6	1 847	14.8	1 788	7.8	2 024	7.5
Dunedin city (pt.)	16 513	25 928	33 462	14 831	30 532	2 214	7.3	456	9.6	329	9.4	731	7.8	419	4.6
Feather Sound CDP (pt.)	–	–	–	–	–	–	–	–	–	–	–	–	–	–	–
Harbor Bluffs CDP	28 149	42 973	48 068	23 929	2 643	36	1.4	–	–	–	–	14	1.8	8	.9
Highpoint CDP (pt.)	14 026	26 243	29 048	20 861	13 639	1 522	11.2	546	20.0	338	19.8	148	7.7	353	9.2
Indian Rocks Beach city	23 111	29 991	34 609	24 297	3 956	221	5.6	52	10.8	48	13.4	34	4.5	28	2.5
Largo city (pt.)	14 576	24 330	30 111	16 342	63 240	4 645	7.3	720	8.3	437	7.4	1 481	7.4	819	4.4
Oldsmar city (pt.)	–	–	–	–	–	–	–	–	–	–	–	–	–	–	–
Pinellas Park city (pt.)	–	–	–	–	–	–	–	–	–	–	–	–	–	–	–
Safety Harbor city	17 693	36 935	43 315	20 038	14 864	1 089	7.3	265	8.3	170	7.4	181	8.5	206	4.7
St. Petersburg division	14 181	23 983	30 500	15 372	362 419	43 495	12.0	13 041	19.0	8 588	17.9	8 614	10.3	8 048	8.1
Feather Sound CDP (pt.)	29 155	50 403	61 918	32 418	2 853	52	1.8	–	–	–	–	–	–	–	–
Gandy CDP	17 899	25 136	25 409	25 000	2 904	139	4.8	–	–	–	–	32	4.0	8	1.2
Gulfport city	13 842	21 397	27 824	14 637	11 516	1 152	10.0	227	13.4	121	10.4	302	7.4	198	6.1
Highpoint CDP (pt.)	8 973	13 203	11 964	13 672	112	9	8.0	–	–	–	–	9	12.7	–	–
Kenneth City town	14 093	22 806	31 219	16 655	4 303	351	8.2	122	17.6	68	14.8	68	5.3	96	7.3
Lealman CDP	10 699	19 080	24 730	12 126	21 397	3 116	14.6	739	18.8	489	19.0	871	15.9	460	8.2
Pinellas Park city (pt.)	12 734	26 109	30 542	16 577	42 526	3 948	9.3	1 239	14.4	746	12.8	675	7.2	849	6.9
St. Petersburg city (pt.)	14 132	23 577	30 505	15 055	232 257	31 475	13.6	10 097	22.0	6 697	20.9	5 791	11.7	5 906	9.5
St. Petersburg Beach city (pt.)	–	–	–	–	–	–	–	–	–	–	–	–	–	–	–
Seminole city (pt.)	14 353	–	–	–	106	24	22.6	–	–	–	–	–	–	–	–
South Pasadena city	18 324	21 201	32 663	15 760	5 338	309	5.8	–	–	–	–	214	6.6	22	1.5
St. Petersburg Beach division	25 197	31 135	42 199	19 686	16 339	1 001	6.1	45	3.8	22	2.6	265	4.9	174	3.6
St. Petersburg city (pt.)	–	–	–	–	–	–	–	–	–	–	–	–	–	–	–
St. Petersburg Beach city (pt.)	23 887	30 459	41 675	18 526	9 086	534	5.9	–	–	–	–	210	6.2	73	2.7
Treasure Island city	26 856	32 051	42 818	21 778	7 253	467	6.4	45	8.5	22	5.8	55	2.8	101	4.6
Tarpon Springs division	17 135	32 092	37 275	19 282	92 900	5 574	6.0	1 449	7.8	1 044	8.1	1 319	6.5	1 101	3.9
Dunedin city (pt.)	19 281	24 953	35 590	15 816	2 557	143	5.6	–	–	–	–	117	10.5	35	4.4
Oldsmar city (pt.)	13 589	32 232	37 231	19 821	8 217	528	6.4	135	7.1	119	9.5	48	5.4	107	4.5
Palm Harbor CDP	17 498	34 281	38 828	21 275	49 425	2 117	4.3	429	4.3	290	4.2	593	5.4	410	2.7
Tarpon Springs city	13 557	25 380	30 490	13 578	17 537	1 897	10.8	636	17.7	432	16.5	374	9.5	371	7.2
Polk County	12 392	25 216	28 965	13 863	395 528	51 201	12.9	18 178	19.1	12 101	17.9	8 322	11.5	10 827	9.4
Bartow division	10 928	26 237	29 566	12 847	43 737	6 466	14.8	2 499	20.8	1 671	19.5	764	13.0	1 349	10.9
Bartow city	11 356	25 751	30 456	11 937	13 901	2 283	16.4	935	26.1	610	24.3	303	13.2	486	12.6
Fort Meade city	9 559	22 837	26 133	10 083	4 960	1 080	21.8	458	33.4	266	27.3	90	10.8	196	14.6
Mulberry city	9 650	19 655	24 352	13 969	2 946	530	18.0	197	28.0	118	25.1	79	14.7	148	16.4
Willow Oak CDP (pt.)	10 997	30 739	31 672	17 197	3 946	349	8.8	94	8.0	56	6.5	53	19.1	72	6.2
Frostproof division	10 125	20 070	22 433	7 765	7 502	1 365	18.2	539	30.0	340	26.8	229	13.0	287	12.2
Frostproof city	11 738	20 449	22 889	8 210	2 805	548	19.5	161	24.8	117	23.5	121	20.4	114	12.9
Haines City division	11 161	23 802	26 223	12 784	42 415	6 097	14.4	2 298	22.5	1 548	21.7	934	11.2	1 322	10.5
Davenport city	10 447	26 950	27 895	13 194	1 396	127	9.1	52	14.5	37	13.5	19	6.3	22	5.4
Dundee town	9 548	18 816	21 613	13 784	2 266	288	12.7	83	18.9	52	15.1	69	9.4	71	10.7
Haines City city (pt.)	8 826	20 223	22 237	9 415	11 209	2 359	21.0	1 089	33.8	749	32.7	307	17.0	505	16.3
Lake Hamilton town	11 945	24 345	31 205	10 588	1 128	178	15.8	81	26.8	50	24.2	23	14.1	29	9.0
Loughman CDP	9 115	18 125	24 036	9 668	1 207	315	26.1	128	40.3	98	51.6	59	34.3	65	20.0
Polk City town (pt.)	12 008	33 750	34 500	24 583	239	27	11.3	19	23.5	9	17.0	2	13.3	6	8.1
Waverly CDP (pt.)	6 922	20 776	22 434	10 938	1 313	454	34.6	226	55.9	166	57.8	29	19.2	75	22.8
Winter Haven city (pt.)	–	–	–	–	–	–	–	–	–	–	–	–	–	–	–
Lakeland division	12 769	26 118	30 074	15 025	177 761	21 338	12.0	7 273	16.5	4 809	15.4	3 467	11.9	4 598	8.9
Auburndale city (pt.)	7 896	18 846	20 302	6 851	905	269	29.7	163	47.0	42	29.6	24	37.5	50	23.0
Combee Settlement CDP	10 006	21 532	25 451	14 375	5 422	899	16.6	271	21.0	163	18.1	157	18.9	182	12.1
Crystal Lake CDP	10 740	19 886	22 656	13 312	5 244	813	15.5	277	22.0	213	24.6	132	16.2	179	12.1
Fussels Corner CDP	10 315	23 701	23 833	16 065	3 732	589	15.8	228	21.1	127	18.1	79	20.5	152	14.5
Gibsonia CDP	12 133	28 410	32 591	12 745	5 123	363	7.1	70	5.9	62	6.9	72	8.6	75	4.9
Highland City CDP	11 414	27 409	28 627	16 708	1 833	107	5.8	27	5.8	21	6.1	33	21.6	27	4.9
Kathleen CDP	11 226	27 660	33 462	14 444	2 779	415	14.9	92	11.2	76	12.7	31	22.6	111	14.7
Lakeland city (pt.)	13 487	24 462	29 229	15 466	67 951	9 483	14.0	3 395	23.0	2 232	21.5	1 728	11.5	1 975	10.2
Lakeland Highlands CDP	20 568	48 828	52 259	21 964	9 965	309	3.1	76	3.0	45	2.3	71	6.2	67	2.2
Medulla CDP	17 015	33 679	36 786	19 050	3 949	406	10.3	112	10.8	72	10.5	80	21.9	69	6.1
Polk City town (pt.)	9 226	23 750	25 284	13 636	1 179	165	14.0	52	15.0	34	14.5	18	17.3	33	10.5
Willow Oak CDP (pt.)	22 727	127 308	127 308	–	33	–	–	–	–	–	–	–	–	–	–
Winston CDP	8 504	18 078	21 598	10 674	9 061	1 642	18.1	591	22.6	377	20.8	202	14.5	402	16.0
Lake Wales division	12 445	22 124	26 219	12 281	31 719	4 500	14.2	1 568	23.2	1 138	23.4	879	10.3	967	10.0
Babson Park CDP	9 273	21 500	30 313	9 202	951	194	20.4	55	18.7	28	15.1	36	25.9	27	10.6
Crooked Lake Park CDP	10 432	22 083	25 250	11 543	1 438	74	5.1	–	–	–	–	21	5.4	11	2.3
Highland Park village	42 703	41 250	55 776	16 875	139	–	–	–	–	–	–	–	–	–	–
Hillcrest Heights town	16 491	38 036	43 125	20 000	250	31	12.4	7	11.9	3	6.7	6	9.8	6	8.2
Lake Wales city	10 127	19 532	24 523	10 862	9 345	2 103	22.5	867	34.0	640	35.0	424	22.4	416	16.4
Waverly CDP (pt.)	11 946	27 303	28 542	16 932	820	56	6.8	–	–	–	–	31	10.0	16	5.1
Winter Haven-Auburndale division	13 145	25 292	29 891	13 622	92 394	11 435	12.4	4 001	19.4	2 595	17.9	2 049	10.7	2 304	8.5
Auburndale city (pt.)	11 030	25 423	28 150	13 365	7 799	934	12.0	392	20.0	320	21.9	166	13.0	211	9.1
Cypress Gardens CDP	19 682	36 563	42 083	19 575	9 134	322	3.5	93	5.6	81	6.6	83	3.7	71	2.4
Eagle Lake city	10 656	24 315	28 403	12 857	1 749	194	11.1	66	13.5	36	10.7	36	15.5	43	8.6
Haines City city (pt.)	10 791	24 074	23 438	5 000–	311	31	10.0	–	–	–	–	31	22.6	11	9.3
Inwood CDP	10 356	19 623	22 500	11 022	6 770	1 265	18.7	498	30.9	327	29.1	202	16.8	242	12.6
Jan Phyl Village CDP	12 030	31 530	32 653	16 528	5 291	482	9.1	185	12.4	106	10.7	41	10.5	77	5.2
Lake Alfred city	11 565	24 806	31 824	11 591	3 498	417	11.9	129	15.5	76	12.4	66	11.6	96	9.7
Lakeland city (pt.)	–	–	–	–	–	–	–	–	–	–	–	–	–	–	–
Wahneta CDP	7 188	19 772	21 234	6 762	3 961	982	24.8	405	31.4	260	30.1	98	30.6	185	18.4
Winter Haven city (pt.)	14 154	23 695	30 046	14 004	24 048	3 238	13.5	1 049	22.2	616	18.6	674	10.5	606	8.9
Putnam County	10 079	20 155	23 842	10 631	63 853	12 770	20.0	4 840	29.9	3 297	28.0	1 809	15.9	2 694	14.8
Crescent City division	9 643	17 763	21 158	10 359	12 606	2 598	20.6	1 016	38.3	714	37.0	424	12.3	515	13.5
Crescent City city	9 286	15 469	20 733	9 555	1 763	595	33.7	298	57.6	191	54.1	71	18.3	139	29.5
Pomona Park town	10 081	19 180	20 592	14 000	666	95	14.3	26	19.8	10	12.0	14	8.6	20	9.8
Welaka town	8 334	15 313	19 773	7 553	480	101	21.0	31	30.7	21	26.6	34	20.0	21	15.0
East Palatka division	11 239	21 650	24 604	12 696	8 369	1 376	16.4	490	24.2	334	22.8	209	14.1	282	11.3
East Palatka CDP	11 727	18 885	24 375	9 837	1 734	336	19.4	139	28.4	114	28.4	51	17.7	58	13.7

Table 9. **Income and Poverty Status in 1989: 1990**—Con.

[Data based on sample and subject to sampling variability, see text. For definitions of terms and meanings of symbols, see text]

State / County / County Subdivision / Place	Per capita income in 1989 (dollars)	Median income in 1989 (dollars): Households	Families	Nonfamily households	Persons for whom poverty status is determined: Total	Income in 1989 below poverty level: All ages: Number	All ages: Percent	Related children: Under 18 years: Number	Under 18 years: Percent	5 to 17 years: Number	5 to 17 years: Percent	Persons 65 years and over: Number	Persons 65 years and over: Percent	Families with income in 1989 below poverty level: Number	Percent of all families
Putnam County—Con.															
Interlachen-Florahome division	10 402	21 327	25 322	10 755	19 452	3 043	15.6	1 055	21.8	711	19.9	399	12.6	591	10.7
Interlachen town	7 870	18 173	23 062	6 478	1 143	211	18.5	96	31.0	64	27.2	21	10.7	42	12.4
Palatka division	9 623	19 781	24 078	10 185	23 426	5 753	24.6	2 279	34.1	1 538	31.9	777	23.5	1 306	20.5
Palatka city	7 989	14 579	18 522	8 779	9 994	3 649	36.5	1 632	52.5	1 125	51.3	484	27.5	801	31.2
St. Johns County	17 113	29 926	34 266	18 485	81 626	8 441	10.3	2 607	14.5	1 839	14.5	1 195	9.1	1 672	7.1
Fruit Cove division	18 378	44 695	49 153	20 768	6 530	305	4.7	132	7.6	115	8.5	-	-	87	4.6
Fruit Cove CDP	18 537	45 361	49 879	20 306	5 819	261	4.5	106	6.6	89	7.2	-	-	78	4.7
Hastings division	9 752	21 516	22 988	10 221	4 618	1 009	21.8	368	27.5	262	29.2	137	25.0	223	18.4
Hastings town	7 803	18 812	22 500	8 981	575	132	23.0	64	32.8	54	34.0	26	22.0	27	18.5
Matanzas division	16 167	28 407	31 012	19 980	8 583	692	8.1	227	14.6	145	13.1	141	6.4	114	4.1
Crescent Beach CDP	28 215	41 875	47 206	32 500	1 042	72	6.9	-	-	-	-	25	10.1	18	5.2
Marineland town (pt.)	-	-	-	-	-	-	-	-	-	-	-	-	-	-	-
St. Augustine Shores CDP	15 016	26 183	28 533	18 886	4 450	245	5.5	67	10.6	17	4.0	68	4.2	30	2.0
Ponte Vedra division	32 924	47 061	57 383	32 209	14 629	401	2.7	53	1.9	53	2.7	49	2.2	60	1.4
Palm Valley CDP	24 807	42 541	53 042	29 958	10 006	305	3.0	43	2.0	43	3.0	16	1.3	49	1.7
Sawgrass CDP	46 371	59 567	66 128	37 431	2 852	96	3.4	10	3.1	10	4.2	33	5.2	11	1.1
St. Augustine division	13 064	25 921	30 422	15 507	47 266	6 034	12.8	1 827	17.4	1 264	17.1	868	11.6	1 188	8.9
Butler Beach CDP	17 643	30 394	33 955	21 146	3 358	201	6.0	9	2.0	9	2.7	64	8.1	21	1.9
St. Augustine city	12 012	21 722	28 098	13 793	10 396	1 697	16.3	412	20.1	252	16.9	301	13.5	288	10.8
St. Augustine Beach city	16 823	29 266	32 690	18 723	3 667	429	11.7	63	11.2	34	10.0	16	2.4	69	6.3
St. Augustine South CDP	13 644	35 243	37 250	21 849	4 199	125	3.0	29	3.0	21	3.0	6	.9	22	1.7
Villano Beach CDP	19 684	35 163	38 343	24 013	1 873	92	4.9	18	4.9	9	3.4	-	-	9	1.7
St. Lucie County	13 387	27 710	31 226	16 363	147 953	19 273	13.0	7 165	21.1	4 798	20.3	2 652	8.5	3 703	8.5
Fort Pierce division	11 575	24 329	27 986	14 072	85 109	15 469	18.2	6 126	30.1	4 042	28.4	1 989	11.2	2 804	11.9
Fort Pierce city (pt.)	8 736	17 376	20 340	10 561	33 141	10 453	31.5	4 432	47.4	2 764	43.6	1 113	19.6	1 839	22.7
Fort Pierce North CDP	8 804	21 222	24 846	11 187	5 801	1 392	24.0	585	33.9	453	35.8	150	16.8	255	17.1
Fort Pierce South CDP	13 438	29 930	33 377	15 187	5 260	482	9.2	177	13.8	134	15.5	30	4.3	92	6.3
Indian River Estates CDP	15 740	36 789	40 471	25 223	4 841	175	3.6	59	5.3	52	6.4	27	3.8	36	2.5
Lakewood Park CDP	13 076	31 104	34 148	19 516	7 192	376	5.2	103	6.3	50	4.4	46	3.8	86	3.9
Port St. Lucie city (pt.)	13 947	30 227	34 578	19 306	7 098	294	4.1	63	4.2	63	5.8	109	6.2	40	1.9
Port St. Lucie-River Park CDP (pt.)	15 413	26 619	30 163	15 888	1 935	56	2.9	-	-	-	-	43	6.2	12	1.9
St. Lucie village	20 449	31 458	35 500	19 500	590	55	9.3	20	17.7	16	23.5	15	11.1	14	7.1
White City CDP	14 130	31 333	36 140	14 053	4 495	484	10.8	136	12.4	104	13.1	64	11.2	121	9.5
Hutchinson Island division	24 268	33 275	37 428	21 804	6 989	330	4.7	7	3.0	-	-	104	3.0	59	2.3
Fort Pierce city (pt.)	23 306	30 389	34 840	20 953	3 096	138	4.5	-	-	-	-	32	2.3	11	1.0
Hutchinson Island South CDP	25 033	35 497	37 967	23 571	3 893	192	4.9	7	12.5	-	-	72	3.4	48	3.2
Port St. Lucie division	14 786	32 552	34 530	21 229	52 787	3 164	6.0	896	7.2	644	7.4	559	5.8	803	4.8
Port St. Lucie city (pt.)	14 028	32 980	34 640	22 259	48 424	2 701	5.6	806	6.7	582	7.0	328	4.3	687	4.5
Port St. Lucie-River Park CDP (pt.)	15 952	24 238	28 723	9 000	2 939	363	12.4	61	21.4	33	16.7	185	12.5	84	8.4
West St. Lucie division	15 686	32 548	36 154	22 614	3 068	310	10.1	136	16.9	112	18.3	-	-	37	4.3
Santa Rosa County	12 656	27 584	31 033	15 900	80 335	11 375	14.2	4 285	19.7	3 004	19.4	1 126	15.3	2 690	11.5
Gulf Breeze-Harold division	15 037	31 049	34 589	20 824	31 502	3 453	11.0	1 183	14.9	775	13.7	295	9.6	837	8.9
Gulf Breeze city	21 243	40 661	44 567	28 351	5 513	251	4.6	73	6.0	59	6.4	20	2.5	62	3.7
Jay division	9 714	20 649	25 509	8 758	3 918	616	15.7	193	18.5	129	17.1	153	36.3	151	13.9
Jay town	7 563	18 636	24 375	8 417	649	111	17.1	48	19.8	33	18.2	13	20.3	27	17.6
Milton division	11 781	25 827	28 538	12 224	18 767	3 145	16.8	1 359	24.8	1 018	26.4	232	14.3	729	13.7
Milton city	9 279	21 739	25 430	10 493	6 875	1 279	18.6	528	26.4	369	28.0	139	18.6	289	15.0
Munson-McLellen division	8 674	19 817	22 500	7 118	2 485	525	21.1	129	20.1	123	22.9	108	27.8	137	18.2
Pace division	11 117	26 878	30 797	12 734	23 663	3 636	15.4	1 421	21.2	959	20.3	338	18.2	836	12.3
Bagdad CDP	9 531	17 165	21 071	10 772	1 407	374	26.6	149	46.1	77	34.1	46	19.3	76	18.9
Pace CDP	10 684	23 544	27 562	11 208	6 318	1 121	17.7	385	21.2	232	18.0	117	24.6	270	15.3
Sarasota County	18 441	29 919	35 322	18 673	273 204	18 935	6.9	4 387	10.2	2 818	9.3	4 630	5.4	3 888	4.6
Englewood division	17 789	26 875	31 951	14 737	12 044	836	6.9	109	9.1	86	10.2	329	6.1	170	4.1
Englewood CDP (pt.)	15 739	26 180	31 442	15 000	10 033	792	7.9	109	11.3	86	12.8	318	6.8	161	4.7
Gulf Gate-Osprey division	23 213	31 574	39 034	18 904	20 184	1 310	6.5	271	11.0	237	13.1	464	6.2	215	3.3
Gulf Gate Estates CDP (pt.)	17 804	26 211	33 690	16 970	8 395	575	6.8	94	9.4	94	13.0	242	7.3	83	3.3
Osprey CDP	23 608	33 011	37 702	16 815	2 612	173	6.6	43	14.9	33	17.5	31	3.7	16	1.9
Vamo CDP	22 636	33 027	37 955	20 260	2 878	187	6.5	46	12.4	46	17.0	86	8.2	44	4.9
Interior County division	17 631	33 141	38 474	19 103	19 624	784	4.0	102	3.6	65	3.1	227	3.5	194	3.0
Nokomis CDP (pt.)	11 880	27 974	32 679	11 316	1 151	76	6.6	31	10.0	7	3.1	5	3.6	9	2.8
North Port city (pt.)	15 883	39 125	43 942	26 607	362	-	-	-	-	-	-	-	-	-	-
Plantation CDP	24 631	44 375	47 372	21 053	1 795	40	2.2	-	-	-	-	24	2.5	16	2.1
South Venice CDP (pt.)	11 589	15 104	20 000	9 591	107	6	5.6	-	-	-	-	6	8.3	-	-
Venice city (pt.)	20 639	34 800	35 234	28 482	1 777	77	4.3	14	10.7	7	6.7	8	1.3	14	2.3
Longboat Key division	61 816	67 481	87 188	40 562	3 376	95	2.8	-	-	-	-	20	1.0	10	.7
Longboat Key town (pt.)	61 816	67 481	87 188	40 562	3 376	95	2.8	-	-	-	-	20	1.0	10	.7
North Port division	12 240	22 976	26 458	13 702	15 510	1 148	7.4	261	11.7	182	12.4	390	5.8	238	4.6
North Port city (pt.)	11 251	22 546	25 737	13 187	11 438	881	7.7	261	12.2	182	12.9	262	6.6	183	5.0
Warm Mineral Springs CDP	15 150	24 550	28 828	14 383	4 041	245	6.1	-	-	-	-	128	4.7	45	2.9
Sarasota division	18 054	30 731	36 821	19 849	153 453	11 872	7.7	3 102	10.9	1 937	9.7	2 290	6.1	2 395	5.3
Bee Ridge CDP	19 234	30 561	37 134	20 326	6 348	392	6.2	158	14.7	118	14.8	92	4.4	69	3.3
Desoto Lakes CDP	15 266	36 361	37 168	28 375	2 881	85	3.0	20	2.6	20	3.2	-	-	17	2.1
Fruitville CDP	15 969	39 437	42 255	25 343	9 639	363	3.8	106	4.1	75	4.3	51	5.5	100	3.5
Gulf Gate Estates CDP (pt.)	17 392	29 381	35 172	26 019	2 857	238	8.3	45	10.3	45	13.6	61	7.9	53	6.7
Kensington Park CDP	15 271	29 333	32 684	17 292	2 921	61	2.1	-	-	-	-	24	2.6	-	-
Lake Sarasota CDP	14 089	41 329	42 572	28 036	4 117	225	5.5	80	6.6	43	5.2	5	2.2	66	5.6
Longboat Key town (pt.)	-	-	-	-	-	-	-	-	-	-	-	-	-	-	-
North Sarasota CDP	12 707	26 066	32 286	15 833	6 673	638	9.6	205	13.4	97	9.1	93	6.2	147	7.6
Ridge Wood Heights CDP	14 503	28 076	32 533	18 004	4 843	481	9.9	139	14.3	116	17.7	50	6.7	111	8.0
Sarasota city	16 151	24 884	30 236	17 798	49 048	6 500	13.3	1 933	21.4	1 138	18.8	1 142	9.6	1 357	10.3
Sarasota Springs CDP	15 047	33 588	38 242	18 682	15 983	597	3.7	124	3.5	71	2.8	155	5.0	95	2.0
Siesta Key CDP	32 522	41 535	50 888	28 305	7 771	295	3.8	8	1.1	8	1.5	76	2.6	27	1.1
Southgate CDP	17 653	31 292	38 569	20 011	7 238	278	3.8	7	.8	7	1.1	84	3.3	52	2.3
South Gate Ridge CDP	14 603	29 833	33 018	19 299	5 917	434	7.3	123	10.0	86	9.5	51	5.4	120	6.9
South Sarasota CDP	25 679	34 459	47 586	18 432	5 298	318	6.0	60	5.8	42	5.6	87	8.4	45	2.8
The Meadows CDP	27 744	44 322	50 612	32 656	3 437	75	2.2	21	6.8	21	10.8	24	2.0	7	.6
Venice division	17 157	27 701	32 381	17 271	49 013	2 890	5.9	542	9.5	311	7.6	910	4.3	666	4.2
Laurel CDP	17 709	28 468	33 551	16 055	8 227	616	7.5	67	7.9	41	7.0	273	7.9	161	5.7
Nokomis CDP (pt.)	15 727	23 324	26 798	13 286	2 283	299	13.1	94	29.7	63	27.9	42	5.5	66	9.5
South Venice CDP (pt.)	13 198	27 872	30 703	18 268	11 783	662	5.6	174	8.2	115	7.8	136	4.2	150	4.1
Venice city (pt.)	19 858	27 047	32 830	18 180	14 541	867	6.0	159	14.6	81	10.1	329	4.0	180	3.9
Venice Gardens CDP	16 124	27 693	32 844	16 536	7 701	287	3.7	48	5.5	11	1.7	73	2.1	64	2.5

Table 9. **Income and Poverty Status in 1989: 1990**—Con.

[Data based on sample and subject to sampling variability, see text. For definitions of terms and meanings of symbols, see text]

State County County Subdivision Place	Per capita income in 1989 (dollars)	Median income in 1989 (dollars): Households	Families	Nonfamily households	Persons for whom poverty status is determined: Total	Income in 1989 below poverty level: All ages: Number	All ages: Percent	Related children: Under 18 years: Number	Under 18 years: Percent	5 to 17 years: Number	5 to 17 years: Percent	Persons 65 years and over: Number	Persons 65 years and over: Percent	Families with income in 1989 below poverty level: Number	Percent of all families
Seminole County	16 644	35 637	40 732	22 422	284 180	20 513	7.2	6 532	9.2	4 620	9.0	2 880	10.1	4 137	5.3
Casselberry-Altamonte Springs division	17 230	36 366	41 917	24 092	177 977	10 290	5.8	2 832	6.7	1 975	6.4	1 367	7.6	2 045	4.2
Altamonte Springs city	16 284	31 538	37 572	24 933	34 469	2 649	7.7	733	10.8	478	9.9	266	8.7	474	5.4
Casselberry city	13 817	31 231	34 399	22 771	18 765	1 173	6.3	322	7.9	220	7.6	191	8.1	261	5.2
Fern Park CDP	15 887	32 392	40 526	17 585	8 263	718	8.7	162	9.7	110	9.2	203	14.0	124	5.4
Forest City CDP	15 142	35 117	39 308	25 724	10 185	830	8.1	256	10.6	199	10.9	89	8.6	177	6.3
Goldenrod CDP (pt.)	14 496	40 698	42 141	26 616	6 579	222	3.4	68	3.9	38	2.9	23	4.5	29	1.6
Longwood city (pt.)	13 896	34 557	37 458	21 439	10 891	545	5.0	132	4.6	89	4.4	56	5.0	97	3.2
Wekiva Springs CDP	26 240	60 850	65 061	36 201	22 953	451	2.0	130	2.1	92	1.9	53	2.8	103	1.5
Winter Springs city (pt.)	14 801	36 267	40 575	24 328	14 810	590	4.0	158	4.0	101	3.6	60	4.5	116	2.8
Oviedo division	17 253	41 428	45 254	21 243	37 242	2 141	5.7	692	6.8	516	7.3	276	9.2	485	4.5
Chuluota CDP	12 990	29 375	31 797	16 603	1 346	143	10.6	51	14.3	40	16.6	15	9.6	38	9.7
Oviedo city	14 266	40 221	42 843	23 125	11 054	866	7.8	356	10.5	256	11.7	76	14.4	198	6.4
Winter Springs city (pt.)	22 281	53 370	57 629	24 844	7 277	140	1.9	14	.8	–	–	44	6.6	49	2.2
Sanford division	14 825	30 701	34 937	18 550	68 961	8 082	11.7	3 008	16.1	2 129	16.0	1 237	16.3	1 607	8.5
Lake Mary city	18 592	39 098	43 882	17 188	5 905	346	5.9	103	6.9	77	7.3	72	10.2	85	4.9
Longwood city (pt.)	16 616	37 841	37 750	37 344	1 986	32	1.6	8	1.6	8	2.1	–	–	6	1.0
Sanford city	11 115	25 029	28 364	16 114	31 113	5 061	16.3	1 991	24.1	1 397	25.3	803	20.1	988	12.1
Sumter County	9 920	19 584	23 687	9 874	29 852	5 919	19.8	2 109	31.0	1 489	29.6	1 017	14.8	1 262	14.0
Sumter South division	9 481	18 754	22 483	9 823	16 046	3 207	20.0	1 064	29.2	738	27.4	631	18.4	679	14.5
Bushnell city	10 740	17 549	22 463	9 433	1 833	379	20.7	131	31.9	99	33.2	64	15.3	85	16.3
Center Hill city	8 596	16 207	19 514	5 000–	702	146	20.8	21	12.1	12	9.6	66	47.5	38	18.0
Lake Panasoffkee CDP (pt.)	10 064	14 970	17 530	11 471	2 281	354	15.5	81	34.2	39	28.9	125	12.9	82	10.6
Webster city	6 644	18 750	20 536	9 061	779	303	38.9	143	53.2	105	50.5	36	48.0	50	27.9
Wildwood division	10 466	20 588	25 024	9 934	13 806	2 712	19.6	1 045	33.0	751	32.2	386	11.2	583	13.6
Coleman city	8 721	18 672	22 500	10 288	851	176	20.7	76	25.0	62	27.1	35	34.7	36	15.9
Lake Panasoffkee CDP (pt.)	9 182	17 045	17 625	10 139	495	94	19.0	26	40.6	17	35.4	9	5.3	18	11.0
Wildwood city	8 514	15 308	18 973	6 854	3 144	778	24.7	253	37.6	160	32.1	139	14.5	185	19.2
Suwannee County	9 768	19 775	23 434	10 075	26 187	5 158	19.7	1 823	26.4	1 268	24.0	951	22.5	1 140	15.1
Branford division	10 395	19 219	22 515	8 938	3 993	702	17.6	201	20.9	126	17.5	159	22.5	153	12.5
Branford town	8 011	13 966	17 500	7 968	662	206	31.1	72	42.6	65	45.8	54	35.1	43	25.3
Dowling Park division	10 856	19 540	26 152	10 045	4 368	692	15.8	151	15.7	115	15.8	276	27.1	171	13.5
Live Oak division	9 270	19 287	23 046	10 322	13 166	3 086	23.4	1 297	34.3	880	30.6	366	19.9	664	18.0
Live Oak city	8 046	15 995	19 275	8 655	6 055	1 970	32.5	874	49.0	547	41.0	230	23.0	407	25.4
McAlpin-Wellborn division	9 624	21 377	23 386	10 129	4 660	678	14.5	174	14.7	147	15.5	150	22.4	152	11.1
Taylor County	10 331	21 380	25 171	9 669	17 035	3 536	20.8	1 505	31.5	1 078	31.2	591	26.2	788	16.1
Perry North division	10 523	21 869	25 489	9 590	13 654	2 878	21.1	1 261	31.8	885	31.0	468	27.6	644	16.6
Perry city	10 519	20 288	24 009	8 782	7 089	1 835	25.9	818	38.8	578	38.4	383	36.3	428	21.7
Perry South division	9 553	19 331	22 138	10 074	3 381	658	19.5	244	30.2	193	32.3	123	22.2	144	14.3
Union County	9 648	22 831	27 320	10 183	7 695	1 219	15.8	492	19.2	380	20.2	146	20.6	285	13.5
Lake Butler division	9 023	20 602	24 258	8 843	3 891	711	18.3	335	24.1	239	22.8	71	19.3	175	16.7
Lake Butler city	7 473	16 111	18 292	6 798	2 076	576	27.7	273	36.0	192	34.2	68	29.3	144	25.9
Raiford division	12 204	27 370	30 156	14 167	1 575	234	14.9	101	21.9	90	25.4	15	14.0	52	11.5
Raiford town	7 548	20 982	22 232	16 250	202	69	34.2	36	46.2	36	64.3	3	17.6	12	25.5
Worthington division	8 812	24 479	29 706	10 161	2 229	274	12.3	56	7.8	51	10.6	60	25.5	58	9.5
Worthington Springs town	7 864	19 500	25 000	8 750	202	39	19.3	3	4.8	3	6.1	7	43.8	9	16.7
Volusia County	13 288	24 818	29 563	14 782	358 794	43 568	12.1	11 446	16.3	7 674	15.4	6 945	8.5	8 168	7.9
Central Volusia division	16 262	33 989	38 908	20 904	9 561	654	6.8	208	8.9	145	8.4	105	8.7	103	3.6
Daytona Beach city (pt.)	5 592	–	–	–	–	–	–	–	–	–	–	–	–	–	–
Deltona CDP (pt.)	–	–	–	–	–	–	–	–	–	–	–	–	–	–	–
Ormond Beach city (pt.)	21 555	56 113	58 092	5 000–	703	21	3.0	–	–	–	–	9	14.5	–	–
Port Orange city (pt.)	18 914	22 059	26 343	20 662	688	18	2.6	–	–	–	–	11	4.1	–	–
Samsula-Spruce Creek CDP	20 004	40 517	40 684	28 843	3 331	241	7.2	87	11.8	51	9.5	42	8.8	37	3.4
Daytona Beach division	9 144	16 726	20 822	11 924	38 672	10 456	27.0	3 098	37.2	1 965	33.8	1 224	20.9	1 924	21.3
Daytona Beach city (pt.)	9 107	16 662	20 666	11 996	36 965	10 295	27.9	3 078	38.5	1 945	35.1	1 182	21.4	1 889	22.1
De Bary-Orange City division	12 636	23 033	28 605	13 180	22 142	1 984	9.0	565	13.6	408	14.0	462	7.5	395	5.8
De Bary CDP	12 317	24 120	29 690	13 048	7 060	497	7.0	172	12.8	103	10.6	131	7.0	93	4.2
De Land city (pt.)	–	–	–	–	–	–	–	–	–	–	–	–	–	–	–
Orange City city	11 593	20 000	22 267	12 917	5 302	640	12.1	200	22.5	155	26.6	81	4.7	117	7.1
De Land division	12 916	24 699	29 874	14 574	42 261	5 540	13.1	1 534	16.9	962	14.7	974	10.7	937	7.9
De Land city (pt.)	10 590	20 380	25 081	14 645	14 730	2 993	20.3	976	31.6	606	28.5	437	11.7	495	13.3
De Land Southwest CDP	6 158	12 941	13 662	5 248	1 270	434	34.2	167	40.9	129	44.5	91	55.8	96	30.0
De Leon Springs CDP	9 479	22 824	28 229	10 048	1 543	266	17.2	102	25.5	70	24.0	51	22.9	63	13.7
Lake Helen city (pt.)	–	–	–	–	–	–	–	–	–	–	–	–	–	–	–
North De Land CDP	12 080	27 393	28 789	22 500	1 513	165	10.9	51	16.1	12	5.2	8	2.2	44	9.8
West De Land CDP	11 250	28 036	31 842	13 013	3 256	226	6.9	47	6.0	35	5.8	45	7.8	24	2.7
Deltona division	12 220	28 743	30 787	15 847	55 156	4 116	7.5	1 335	9.6	1 014	10.6	601	5.8	913	5.4
Deltona CDP (pt.)	12 118	28 882	30 811	16 041	50 579	3 750	7.4	1 205	9.4	905	10.3	520	5.5	828	5.4
Lake Helen city (pt.)	11 732	22 852	24 951	15 000	2 294	218	9.5	85	15.0	72	17.0	27	6.3	54	8.0
New Smyrna division	13 446	24 609	27 589	15 627	44 875	5 474	12.2	1 670	20.2	1 127	19.0	881	7.2	1 239	8.9
Edgewater city	11 025	25 053	26 652	16 444	15 300	1 556	10.2	584	16.1	365	14.4	206	6.6	315	6.9
Glencoe CDP	12 696	25 511	27 813	14 800	2 265	197	8.7	59	12.8	46	13.8	16	4.1	37	5.0
New Smyrna Beach city	14 501	23 630	29 015	15 261	16 314	2 286	14.0	695	29.4	519	30.6	421	7.4	505	10.1
Oak Hill city	9 003	19 250	19 554	15 625	960	224	23.3	62	26.3	47	29.0	39	21.7	70	24.2
Ponce Inlet town (pt.)	–	–	–	–	–	–	–	–	–	–	–	–	–	–	–
Port Orange city (pt.)	–	–	–	–	–	–	–	–	–	–	–	–	–	–	–
North Peninsula division	18 092	23 874	31 768	15 346	27 646	3 167	11.5	547	18.0	301	13.8	581	6.3	551	7.0
Daytona Beach city (pt.)	16 789	18 896	27 409	14 679	12 329	1 827	14.8	344	27.1	151	17.5	254	6.7	278	9.6
Ormond Beach city (pt.)	23 234	34 277	40 195	21 691	6 253	510	8.2	75	9.1	48	7.3	123	6.5	99	5.1
Ormond-By-The-Sea CDP	16 319	24 647	29 833	14 748	8 129	782	9.6	128	14.7	102	16.3	195	6.4	174	6.6
Ormond Beach division	14 376	26 519	31 375	16 012	44 857	4 422	9.9	1 086	12.0	780	11.9	852	8.8	888	6.8
Daytona Beach city (pt.)	–	–	–	–	–	–	–	–	–	–	–	–	–	–	–
Holly Hill city	10 802	20 420	23 392	12 118	10 951	1 585	14.5	335	16.4	221	16.0	297	11.5	302	9.8
Ormond Beach city (pt.)	17 593	32 080	36 780	18 598	22 470	1 446	6.4	342	7.9	229	7.1	347	6.6	307	4.5
Pierson-Seville division	9 086	25 252	28 367	10 200	7 353	1 800	24.5	362	23.8	306	26.0	167	18.4	181	11.6
Pierson town	6 680	26 908	29 545	8 957	2 382	812	34.1	115	27.4	74	24.3	38	24.2	32	11.6
Port Orange division	13 508	25 560	30 221	15 145	57 762	5 338	9.2	976	9.9	614	8.8	997	7.1	929	5.4
Daytona Beach city (pt.)	17 046	26 638	33 523	16 445	6 754	754	11.2	10	2.3	10	3.6	119	5.0	69	3.3
Ponce Inlet town (pt.)	–	–	–	–	–	–	–	–	–	–	–	–	–	–	–
Port Orange city (pt.)	13 207	26 553	30 813	15 224	33 973	2 860	8.4	614	9.3	421	8.7	598	8.1	541	5.3
South Daytona city (pt.)	12 798	24 864	28 551	15 009	12 347	1 277	10.3	301	14.0	168	11.9	191	7.4	245	7.2

Table 9. **Income and Poverty Status in 1989: 1990**—Con.

[Data based on sample and subject to sampling variability, see text. For definitions of terms and meanings of symbols, see text]

State County County Subdivision Place	Per capita income in 1989 (dollars)	Median income in 1989 (dollars)			Persons for whom poverty status is determined									Families with income in 1989 below poverty level	
						Income in 1989 below poverty level									
						All ages		Related children				Persons 65 years and over			
								Under 18 years		5 to 17 years					
		Households	Families	Nonfamily households	Total	Number	Percent	Number	Percent	Number	Percent	Number	Percent	Number	Percent of all families
Volusia County—Con.															
South Peninsula division	20 266	29 536	34 750	20 204	8 509	617	7.3	65	9.3	52	10.1	101	3.6	108	4.1
Daytona Beach city (pt.)	20 915	26 723	31 129	19 375	1 863	150	8.1	6	3.1	6	4.8	34	6.0	15	2.9
Daytona Beach Shores city	22 738	31 163	38 670	19 643	2 335	167	7.2	16	9.7	12	10.3	19	2.2	33	4.4
Ponce Inlet town (pt.)	20 612	34 833	37 813	22 500	1 702	116	6.8	21	14.4	13	13.4	15	3.2	19	3.3
Port Orange city (pt.)	19 550	30 357	37 115	20 714	404	3	.7	–	–	–	–	3	1.7	–	–
South Daytona city (pt.)	–	–	–	–	–	–	–	–	–	–	–	–	–	–	–
Wakulla County	10 858	25 019	27 810	12 167	13 993	1 913	13.7	757	19.2	505	16.8	203	13.7	452	11.1
East Wakulla division	11 250	26 678	30 458	12 446	9 809	1 252	12.8	528	18.5	352	16.1	85	10.4	297	10.6
St. Marks city	13 734	22 188	26 875	14 375	309	47	15.2	6	10.7	–	–	19	24.7	11	12.4
West Wakulla division	9 923	20 469	22 464	10 192	4 184	661	15.8	229	21.2	153	18.5	118	17.8	155	12.4
Sopchoppy city	8 198	14 375	20 625	5 000–	391	115	29.4	41	42.7	33	49.3	23	23.5	27	21.6
Walton County	11 290	21 297	25 222	11 067	27 511	5 163	18.8	1 749	27.7	1 308	27.9	936	20.7	1 256	15.1
De Funiak Springs division	9 576	18 524	21 553	8 966	9 299	2 370	25.5	849	35.0	616	34.5	456	29.3	596	22.1
De Funiak Springs city	9 853	16 471	20 934	8 690	4 906	1 481	30.2	520	42.1	370	41.8	323	32.7	362	26.2
Freeport division	14 701	26 957	30 738	15 469	10 345	914	8.8	208	11.1	154	11.5	139	8.4	178	5.5
Freeport city	8 041	17 802	22 679	7 981	848	210	24.8	63	32.1	48	31.4	37	30.1	49	20.6
Miramar Beach CDP	25 558	40 690	46 932	30 865	1 639	60	3.7	19	9.3	9	6.8	7	1.8	8	1.5
Paxton-Darlington division	9 036	16 855	20 304	8 347	5 737	1 398	24.4	517	35.5	400	35.0	248	26.1	343	20.3
Paxton town	8 505	17 500	21 625	7 899	580	83	14.3	28	16.8	28	19.7	13	12.6	25	14.9
Redbay division	8 491	18 561	20 191	9 568	2 130	481	22.6	175	31.7	138	33.0	93	25.4	139	20.0
Washington County	8 794	18 266	22 226	9 346	16 375	3 582	21.9	1 256	30.2	902	29.6	663	24.8	743	15.6
Caryville division	7 189	15 711	17 552	6 829	3 014	694	23.0	207	28.2	102	19.5	117	23.1	177	19.2
Caryville town	6 303	11 726	16 042	5 473	487	162	33.3	39	33.3	13	21.7	47	45.6	43	29.5
Chipley division	9 250	20 006	25 420	9 565	6 981	1 371	19.6	463	24.3	364	26.9	346	32.8	231	11.8
Chipley city	8 475	19 741	24 848	8 971	3 652	740	20.3	329	31.6	271	36.6	139	22.4	116	11.3
Vernon division	9 084	18 230	21 438	10 609	6 380	1 517	23.8	586	38.7	436	37.4	200	17.9	335	17.8
Ebro town	9 529	17 857	22 083	5 000–	232	43	18.5	5	13.2	–	–	8	25.8	12	14.8
Vernon city	7 331	16 500	20 147	7 743	812	297	36.6	113	45.9	85	43.4	54	33.1	66	30.8
Wausau town	10 078	16 250	21 364	6 519	300	83	27.7	17	35.4	17	38.6	20	40.8	22	22.9

Table 10. Income and Poverty Status in 1989: 1990

[Data based on sample and subject to sampling variability, see text. For definitions of terms and meanings of symbols, see text]

State County Place and [In Selected States] County Subdivision	Per capita income in 1989 (dollars)	Median income in 1989 (dollars)			Persons for whom poverty status is determined									Families with income in 1989 below poverty level	
						Income in 1989 below poverty level									
						All ages		Related children				Persons 65 years and over			
								Under 18 years		5 to 17 years					
		Households	Families	Nonfamily households	Total	Number	Percent	Number	Percent	Number	Percent	Number	Percent	Number	Percent of all families
The State	**14 698**	**27 483**	**32 212**	**16 897**	**12 641 486**	**1 604 186**	**12.7**	**511 595**	**18.3**	**343 642**	**17.5**	**247 426**	**10.8**	**319 978**	**9.0**
COUNTY															
Alachua County	12 252	22 084	31 402	12 712	170 596	40 073	23.5	9 042	23.4	5 864	21.6	2 489	15.6	5 981	14.4
Baker County	9 417	25 816	28 252	12 566	16 581	2 638	15.9	1 015	18.5	646	15.9	277	24.3	591	13.2
Bay County	12 225	24 684	28 217	13 523	123 998	17 910	14.4	6 519	20.7	4 517	20.1	2 247	15.4	4 015	11.2
Bradford County	10 287	24 625	28 097	10 356	19 170	3 023	15.8	1 074	20.7	752	19.4	495	19.3	666	12.0
Brevard County	15 093	30 534	35 402	18 831	392 287	35 815	9.1	10 335	12.2	6 788	11.5	5 042	7.8	7 209	6.3
Broward County	16 883	30 571	36 801	19 895	1 239 413	126 311	10.2	36 687	14.6	24 764	14.3	22 991	9.0	24 030	7.1
Calhoun County	8 867	18 615	21 999	6 411	9 979	1 873	18.8	547	19.3	395	18.7	365	26.2	427	15.2
Charlotte County	14 431	25 746	29 522	15 823	108 043	8 154	7.5	2 160	12.9	1 506	12.5	1 930	5.3	1 844	5.2
Citrus County	12 151	21 285	24 465	11 701	91 983	11 550	12.6	3 265	20.3	2 123	18.0	2 497	8.8	2 541	8.5
Clay County	13 945	34 860	37 779	20 455	104 464	7 406	7.1	2 832	9.4	1 867	8.3	688	8.7	1 601	5.4
Collier County	21 386	34 001	38 428	23 317	149 934	15 762	10.5	5 482	18.5	3 738	17.9	1 712	5.1	2 829	6.4
Columbia County	10 324	21 961	25 971	11 609	41 635	8 580	20.6	3 343	28.8	2 400	27.9	1 127	20.9	1 787	15.4
Dade County	13 686	26 909	31 113	16 008	1 902 642	341 261	17.9	109 424	24.0	75 703	23.6	52 706	20.0	68 679	14.2
DeSoto County	10 286	20 962	23 754	12 896	21 797	4 197	19.3	1 661	30.3	1 184	29.9	466	10.6	898	14.2
Dixie County	8 527	15 380	19 492	6 737	9 993	2 743	27.4	911	37.5	688	39.4	422	22.7	642	21.3
Duval County	13 857	28 513	33 548	17 520	654 381	83 815	12.8	31 140	18.2	20 569	17.4	10 853	15.8	17 391	9.8
Escambia County	12 161	25 158	29 490	15 054	252 679	43 010	17.0	16 792	25.9	11 125	24.2	4 737	15.6	9 433	13.3
Flagler County	15 124	28 628	31 430	17 142	28 536	2 658	9.3	789	14.5	519	13.1	385	5.3	609	6.6
Franklin County	9 954	17 247	20 536	8 599	8 760	2 332	26.6	696	34.0	453	30.2	371	24.3	597	23.3
Gadsden County	8 597	19 985	24 091	10 130	39 208	10 962	28.0	4 624	38.2	3 432	38.4	1 398	29.5	2 241	22.0
Gilchrist County	9 690	20 632	22 857	9 783	8 718	1 527	17.5	518	22.6	326	19.7	238	19.2	348	13.5
Glades County	10 719	20 687	23 175	10 944	7 471	1 047	14.0	356	19.9	254	19.0	99	6.8	207	9.7
Gulf County	10 028	21 866	25 974	9 634	11 057	1 895	17.1	600	21.9	445	21.4	338	20.6	448	13.7
Hamilton County	8 851	18 709	21 989	10 992	9 792	2 725	27.8	1 221	38.9	836	35.7	352	29.8	657	24.7
Hardee County	9 411	22 065	24 327	11 185	19 240	4 394	22.8	1 616	29.1	1 096	26.9	543	18.6	835	16.6
Hendry County	10 035	24 904	26 635	15 828	25 198	4 769	18.9	1 960	25.0	1 303	22.9	462	18.0	1 012	15.3
Hernando County	11 864	22 741	25 685	13 219	99 909	10 970	11.0	3 311	18.2	2 324	17.7	2 093	6.8	2 595	7.9
Highlands County	12 112	21 146	24 365	12 023	67 404	10 265	15.2	3 208	26.2	2 021	23.2	2 227	9.9	2 426	11.3
Hillsborough County	14 203	28 477	33 645	17 650	818 525	108 772	13.3	37 073	18.8	23 857	17.3	13 420	13.7	21 088	9.5
Holmes County	8 609	17 241	20 923	7 607	14 843	3 658	24.6	1 333	34.4	875	30.1	617	27.0	840	19.4
Indian River County	17 825	28 961	33 569	16 920	88 566	7 748	8.7	1 954	11.7	1 303	10.9	1 858	7.7	1 601	5.9
Jackson County	9 654	19 471	24 139	8 021	37 814	8 533	22.6	2 619	26.9	1 865	25.1	1 741	29.5	1 823	17.3
Jefferson County	9 744	21 782	25 049	7 614	11 079	2 495	22.5	1 031	31.3	689	28.0	428	28.4	518	17.5
Lafayette County	8 966	20 744	24 007	8 015	4 785	1 140	23.8	404	29.7	294	28.2	198	33.0	264	19.2
Lake County	12 450	23 395	27 149	13 385	149 700	16 517	11.0	4 856	16.7	3 169	15.2	3 456	8.5	3 668	7.9
Lee County	15 623	28 448	32 310	17 947	330 415	30 267	9.2	9 457	14.9	6 130	13.8	5 142	6.3	6 158	6.1
Leon County	14 088	27 323	37 000	15 609	181 828	30 838	17.0	6 699	15.7	4 405	14.4	2 159	14.4	4 303	9.4
Levy County	9 386	18 807	22 743	9 135	25 340	5 247	20.7	1 712	27.8	1 152	25.3	903	19.2	1 238	16.6
Liberty County	11 500	22 253	25 223	10 947	4 535	753	16.6	247	19.3	180	19.3	137	24.1	186	13.7
Madison County	9 727	18 153	22 250	7 254	15 131	3 920	25.9	1 598	36.3	1 056	33.6	660	29.3	812	19.7
Manatee County	14 444	25 951	30 698	16 028	208 333	21 241	10.2	6 853	17.3	4 534	16.5	3 919	6.8	4 240	6.8
Marion County	11 782	22 452	26 089	12 667	190 615	27 794	14.6	9 648	23.0	6 354	21.3	4 656	11.0	6 211	10.8
Martin County	20 328	31 760	37 732	18 386	98 062	8 154	8.3	2 275	13.3	1 538	12.6	1 906	7.0	1 513	5.0
Monroe County	18 869	29 351	33 906	20 956	76 129	8 202	10.8	1 815	14.0	1 205	13.8	1 276	10.6	1 456	7.0
Nassau County	13 288	30 233	34 740	13 795	43 399	5 062	11.7	1 719	14.7	1 113	13.2	905	20.6	1 012	8.3
Okaloosa County	13 147	27 941	31 662	18 070	138 235	14 183	10.3	5 368	14.7	3 585	13.9	1 263	10.0	3 128	7.8
Okeechobee County	9 792	21 427	23 493	11 594	28 873	5 998	20.8	2 124	28.2	1 506	28.0	843	17.8	1 142	14.8
Orange County	14 570	30 252	34 670	20 641	654 521	73 630	11.2	24 692	15.8	16 476	15.2	7 678	11.2	13 491	7.8
Osceola County	12 268	27 260	31 006	16 420	105 557	9 914	9.4	3 196	12.2	2 121	11.5	1 406	9.8	2 030	6.9
Palm Beach County	19 937	32 524	38 539	20 780	848 856	78 909	9.3	24 478	14.8	15 706	13.9	14 605	7.1	15 258	6.2
Pasco County	11 732	21 480	25 435	12 069	275 957	31 986	11.6	8 614	17.7	5 593	16.2	7 592	8.6	6 883	7.9
Pinellas County	15 712	26 296	32 634	16 321	831 399	78 994	9.5	21 571	14.6	14 217	13.7	17 042	8.1	14 871	6.2
Polk County	12 392	25 216	28 965	13 863	395 528	51 201	12.9	18 178	19.1	12 101	17.9	8 322	11.5	10 827	9.4
Putnam County	10 079	20 155	23 842	10 631	63 853	12 770	20.0	4 840	29.9	3 297	28.0	1 809	15.9	2 694	14.8
St. Johns County	17 113	29 926	34 266	18 485	81 626	8 441	10.3	2 607	14.5	1 839	14.5	1 195	9.1	1 672	7.1
St. Lucie County	13 387	27 710	31 226	16 363	147 953	19 273	13.0	7 165	21.1	4 798	20.3	2 652	8.5	3 703	8.5
Santa Rosa County	12 656	27 584	31 033	15 900	80 335	11 375	14.2	4 285	19.7	3 004	19.4	1 126	15.3	2 690	11.5
Sarasota County	18 441	29 919	35 322	18 673	273 204	18 935	6.9	4 387	10.2	2 818	9.3	4 630	5.4	3 888	4.6
Seminole County	16 644	35 637	40 732	22 422	284 180	20 513	7.2	6 532	9.2	4 620	9.0	2 880	10.1	4 137	5.3
Sumter County	9 920	19 584	23 687	9 874	29 852	5 919	19.8	2 109	31.0	1 489	29.6	1 017	14.8	1 262	14.0
Suwannee County	9 768	19 775	23 434	10 075	26 187	5 158	19.7	1 823	26.4	1 268	24.0	951	22.5	1 140	15.1
Taylor County	10 331	21 380	25 171	9 669	17 035	3 536	20.8	1 505	31.5	1 078	31.2	591	26.2	788	16.1
Union County	9 648	22 831	27 320	10 183	7 695	1 219	15.8	492	19.2	380	20.2	146	20.6	285	13.5
Volusia County	13 288	24 818	29 563	14 782	358 794	43 568	12.1	11 446	16.3	7 674	15.4	6 945	8.5	8 168	7.9
Wakulla County	10 858	25 019	27 810	12 167	13 993	1 913	13.7	757	19.2	505	16.8	203	13.7	452	11.1
Walton County	11 290	21 297	25 222	11 067	27 511	5 163	18.8	1 749	27.7	1 308	27.9	936	20.7	1 256	15.1
Washington County	8 794	18 266	22 226	9 346	16 375	3 582	21.9	1 256	30.2	902	29.6	663	24.8	743	15.6
PLACE AND COUNTY SUBDIVISION															
Aberdeen CDP, Palm Beach County	23 323	45 926	49 286	40 313	2 532	45	1.8	15	3.7	6	2.5	–	–	14	1.5
Alachua city, Alachua County	11 290	22 832	28 750	10 714	4 484	1 147	25.6	603	38.7	354	33.4	77	18.5	256	21.2
Alford town, Jackson County	6 697	14 444	16 771	7 002	454	91	20.0	26	20.6	18	17.1	21	20.8	16	13.1
Altamonte Springs city, Seminole County	16 284	31 538	37 572	24 933	34 469	2 649	7.7	733	10.8	478	9.9	266	8.7	474	5.4
Altha town, Calhoun County	8 063	17 422	21 641	8 728	497	118	23.7	41	26.5	21	20.8	28	35.4	25	18.2
Alva CDP, Lee County	10 928	17 091	20 000	11 473	946	213	22.5	74	45.1	59	39.6	8	2.5	52	18.7
Andover CDP, Dade County	14 430	27 247	34 880	15 500	6 242	703	11.3	131	9.6	89	9.3	197	17.3	144	9.1
Anna Maria city, Manatee County	20 946	31 298	37 156	19 750	1 744	102	5.8	28	11.6	19	10.3	22	4.0	16	2.9
Apalachicola city, Franklin County	7 277	12 813	18 828	5 867	2 661	923	34.7	323	41.3	216	36.2	158	35.8	213	31.3
Apollo Beach CDP, Hillsborough County	18 319	38 003	42 120	16 423	6 025	282	4.7	68	5.7	43	4.7	48	4.2	50	2.6
Apopka city, Orange County	14 112	30 662	33 812	21 307	13 423	1 549	11.5	568	16.7	395	17.3	220	15.2	321	8.5
Arcadia city, DeSoto County	9 864	18 363	21 371	11 592	6 235	1 462	23.4	662	38.0	472	38.5	140	11.8	301	18.0
Archer city, Alachua County	8 437	19 241	21 827	9 349	1 371	365	26.6	197	40.5	140	40.5	28	17.7	71	20.4
Asbury Lake CDP, Clay County	18 736	47 727	49 688	30 221	2 074	50	2.4	22	4.3	22	5.1	9	4.7	14	2.1
Astatula town, Lake County	9 023	20 912	21 917	9 806	978	160	16.4	62	25.8	41	23.6	31	16.6	34	11.6
Astor CDP, Lake County	12 741	17 986	19 653	7 907	1 235	108	8.7	–	–	–	–	57	15.5	37	8.4
Atlantic Beach city, Duval County	19 291	35 486	40 375	24 688	11 615	1 248	10.7	571	19.4	308	15.6	58	5.8	275	8.5
Atlantis city, Palm Beach County	59 594	72 923	88 677	33 542	1 653	45	2.7	3	1.6	3	1.8	14	1.8	10	1.7
Auburndale city, Polk County	10 710	24 733	27 561	12 869	8 704	1 203	13.8	555	24.1	362	22.5	190	14.1	261	10.3
Aventura CDP, Dade County	34 665	32 316	45 221	20 961	14 909	990	6.6	40	5.0	31	5.6	652	8.5	143	3.2

Table 10. **Income and Poverty Status in 1989: 1990**—Con.

[Data based on sample and subject to sampling variability, see text. For definitions of terms and meanings of symbols, see text]

State County Place and [In Selected States] County Subdivision	Per capita income in 1989 (dollars)	Median income in 1989 (dollars): Households	Median income in 1989 (dollars): Families	Median income in 1989 (dollars): Nonfamily households	Persons for whom poverty status is determined: Total	Income in 1989 below poverty level: All ages: Number	All ages: Percent	Related children: Under 18 years: Number	Under 18 years: Percent	Related children: 5 to 17 years: Number	5 to 17 years: Percent	Persons 65 years and over: Number	Persons 65 years and over: Percent	Families with income in 1989 below poverty level: Number	Percent of all families
PLACE AND COUNTY SUBDIVISION—Con.															
Avon Park city, Highlands County	9 631	17 541	22 594	8 965	7 897	1 815	23.0	604	31.0	427	30.2	315	16.2	408	18.9
Azalea Park CDP, Orange County	11 861	28 542	31 739	20 716	8 869	855	9.6	291	13.8	229	15.1	82	9.0	149	6.3
Babson Park CDP, Polk County	9 273	21 500	30 313	9 202	951	194	20.4	55	18.7	28	15.1	36	25.9	27	10.6
Bagdad CDP, Santa Rosa County	9 531	17 165	21 071	10 772	1 407	374	26.6	149	46.1	77	34.1	46	19.3	76	18.9
Baldwin town, Duval County	7 494	15 844	19 570	7 682	1 441	471	32.7	192	42.5	134	40.6	48	28.6	113	29.7
Bal Harbour village, Dade County	56 413	39 773	55 715	28 262	2 941	286	9.7	10	16.9	–	–	166	9.6	41	5.2
Bartow city, Polk County	11 356	25 751	30 456	11 937	13 901	2 283	16.4	935	26.1	610	24.3	303	13.2	486	12.6
Bascom town, Jackson County	11 956	43 125	44 167	5 100	57	8	14.0	–	–	–	–	8	53.3	3	16.7
Baskin CDP, Pinellas County	7 815	18 932	20 672	9 664	3 820	1 112	29.1	619	48.8	407	44.0	90	14.1	274	25.7
Bassville Park CDP, Lake County	10 355	20 830	24 847	9 759	2 790	257	9.2	69	13.7	56	17.1	29	3.5	63	7.2
Bay Harbor Islands town, Dade County	25 678	30 112	39 940	18 977	4 703	473	10.1	83	21.0	72	27.9	175	8.4	113	8.5
Bay Hill CDP, Orange County	30 071	64 713	67 098	45 208	5 346	287	5.4	116	7.7	109	9.4	23	6.0	62	3.9
Bay Lake city, Orange County	–	–	–	–	–	–	–	–	–	–	–	–	–	–	–
Bayonet Point CDP, Pasco County	12 700	21 408	24 579	13 306	21 519	1 593	7.4	413	20.2	284	19.9	592	5.2	357	4.8
Bay Pines CDP, Pinellas County	12 765	23 823	29 648	11 882	3 546	348	9.8	33	7.3	28	8.6	82	6.1	31	3.0
Bayshore Gardens CDP, Manatee County	12 562	22 742	27 545	13 829	16 875	1 747	10.4	495	18.7	344	19.6	450	7.9	329	6.5
Beacon Square CDP, Pasco County	12 708	19 127	24 008	11 776	6 260	444	7.1	72	11.9	26	6.5	217	6.3	78	3.8
Bee Ridge CDP, Sarasota County	19 234	30 561	37 134	20 326	6 348	392	6.2	158	14.7	118	14.8	92	4.4	69	3.3
Bell town, Gilchrist County	6 904	18 750	21 250	7 098	279	62	22.2	22	24.7	9	16.1	16	35.6	18	22.8
Bellair-Meadowbrook Terrace CDP, Clay County	13 852	32 590	35 470	24 779	15 475	908	5.9	344	8.3	212	7.2	54	7.1	182	4.2
Belleair town, Pinellas County	37 555	39 825	55 486	18 684	3 968	226	5.7	40	7.4	40	10.3	62	4.1	41	3.1
Belleair Beach city, Pinellas County	36 042	47 431	58 029	24 659	2 064	94	4.6	4	2.0	2	1.3	22	3.9	11	1.7
Belleair Bluffs city, Pinellas County	21 279	27 076	37 576	19 176	2 126	99	4.7	9	5.8	7	6.3	60	5.2	17	2.7
Belleair Shore town, Pinellas County	61 791	105 315	108 386	5 360	71	–	–	–	–	–	–	–	–	–	–
Belle Glade city, Palm Beach County	9 899	19 629	24 692	8 923	16 060	5 041	31.4	2 052	40.4	1 214	36.0	326	25.5	980	25.5
Belle Glade Camp CDP, Palm Beach County	3 594	13 630	12 381	10 417	1 713	905	52.8	487	58.4	377	63.0	40	38.5	181	47.1
Belle Isle city, Orange County	25 577	47 336	52 016	26 563	5 272	162	3.1	73	6.4	35	4.1	9	1.1	43	2.7
Belleview city, Marion County	10 236	19 875	23 603	8 931	2 631	361	13.7	66	12.4	34	8.8	78	9.5	71	8.8
Bellview CDP, Escambia County	11 401	29 348	32 050	16 050	19 285	1 893	9.8	689	12.4	461	11.0	179	11.9	417	7.6
Beverly Beach town, Flagler County	14 891	21 691	27 917	11 771	311	22	7.1	–	–	–	–	10	5.4	6	5.9
Beverly Hills CDP, Citrus County	11 597	17 761	21 293	9 535	5 808	597	10.3	52	18.7	25	12.8	311	7.9	106	5.4
Big Coppitt Key CDP, Monroe County	14 591	29 886	34 613	22 340	2 426	306	12.6	123	29.6	71	24.6	24	10.0	73	10.9
Big Pine Key CDP, Monroe County	16 131	28 686	34 790	15 647	4 025	330	8.2	42	7.2	20	5.6	61	8.4	66	5.5
Biscayne Park village, Dade County	17 296	35 938	41 773	18 992	3 021	177	5.9	65	11.9	46	12.0	29	5.5	34	4.1
Bithlo CDP, Orange County	9 219	20 879	22 560	12 656	4 799	1 083	22.6	481	32.7	354	32.4	73	19.2	203	16.4
Bloomingdale CDP, Hillsborough County	19 312	50 790	52 720	30 357	13 905	466	3.4	161	3.5	102	2.9	46	8.0	107	2.7
Blountstown city, Calhoun County	8 962	19 102	20 827	7 912	2 447	509	20.8	165	21.8	122	23.9	91	26.3	134	21.0
Boca Del Mar CDP, Palm Beach County	27 306	45 264	54 241	33 988	17 560	792	4.5	115	4.4	73	4.0	37	1.1	133	2.6
Boca Pointe CDP, Palm Beach County	52 952	61 879	78 381	28 523	2 070	47	2.3	–	–	–	–	–	–	–	–
Boca Raton city, Palm Beach County	28 307	42 314	53 544	26 624	59 585	3 282	5.5	791	7.6	529	7.2	541	4.2	620	3.6
Boca West CDP, Palm Beach County	71 712	71 889	87 216	30 724	2 881	161	5.6	15	6.9	15	8.3	71	6.2	46	4.1
Bonifay city, Holmes County	8 992	15 091	19 432	7 312	2 489	770	30.9	330	54.0	185	41.3	109	24.0	165	23.6
Bonita Springs CDP, Lee County	14 409	27 414	31 627	14 481	13 562	964	7.1	186	8.4	109	7.2	309	8.0	154	3.7
Bowling Green city, Hardee County	7 443	21 310	24 139	6 336	1 828	533	29.2	265	39.8	189	38.0	53	28.3	90	21.4
Boynton Beach city, Palm Beach County	16 668	28 824	34 186	18 723	45 552	4 367	9.6	1 365	16.8	837	15.2	1 023	7.6	813	6.2
Bradenton city, Manatee County	13 815	26 010	30 842	17 447	42 067	5 396	12.8	1 808	21.9	1 152	20.2	879	7.8	1 059	8.8
Bradenton Beach city, Manatee County	15 064	24 256	30 074	18 520	1 669	137	8.2	12	5.6	8	6.9	25	7.3	21	4.5
Brandon CDP, Hillsborough County	15 599	39 798	42 124	22 470	57 796	2 606	4.5	849	5.6	638	5.8	296	6.7	519	3.1
Branford town, Suwannee County	8 011	13 966	17 500	7 968	662	206	31.1	72	42.6	65	45.8	54	35.1	43	25.3
Brent CDP, Escambia County	8 572	21 204	23 801	12 226	19 463	4 530	23.3	2 030	35.5	1 269	32.3	359	19.3	1 044	19.5
Briny Breezes town, Palm Beach County	21 781	25 521	38 750	15 673	363	13	3.6	–	–	–	–	4	1.3	3	2.6
Bristol city, Liberty County	10 057	20 515	25 000	10 592	917	146	15.9	46	18.8	34	18.9	42	30.2	35	13.3
Broadview Park CDP, Broward County	10 210	28 915	30 273	17 463	6 098	759	12.4	257	14.4	206	17.8	12	2.7	174	11.3
Broadview-Pompano Park CDP, Broward County	10 539	25 492	30 000	16 530	5 182	482	9.3	155	11.9	76	8.7	70	10.4	86	6.1
Bronson town, Levy County	7 959	17 083	20 156	11 250	878	254	28.9	102	35.1	63	31.8	35	30.2	63	25.3
Brooker city, Bradford County	9 604	24 500	26 875	7 118	312	32	10.3	9	9.4	6	9.8	11	36.7	9	9.9
Brookridge CDP, Hernando County	11 778	19 917	21 974	12 344	2 773	160	5.8	22	34.9	22	34.9	66	3.7	50	4.5
Brooksville city, Hernando County	10 632	19 084	22 791	13 206	7 229	1 457	20.2	569	35.2	312	29.4	188	8.8	306	14.8
Browardale CDP, Broward County	8 611	26 750	30 143	17 837	6 195	1 323	21.4	624	33.1	426	29.9	98	25.0	258	18.0
Brownsville CDP, Dade County	6 313	12 351	15 006	6 697	15 510	7 118	45.9	3 307	60.1	2 180	57.5	618	38.2	1 408	40.1
Buckhead Ridge CDP, Glades County	13 165	21 991	27 019	7 809	1 230	104	8.5	4	3.1	4	4.2	53	11.8	30	7.1
Buena Ventura Lakes CDP, Osceola County	10 343	29 818	30 681	16 775	14 066	1 354	9.6	569	13.3	419	13.0	143	9.2	295	7.6
Bunche Park CDP, Dade County	7 806	21 128	22 467	10 795	4 316	838	19.4	262	25.3	173	24.7	226	25.6	187	17.6
Bunnell city, Flagler County	9 019	17 104	21 563	9 553	1 805	575	31.9	263	46.5	189	47.3	82	29.1	117	26.4
Bushnell city, Sumter County	10 740	17 549	22 463	9 433	1 833	379	20.7	131	31.9	99	33.2	64	15.3	85	16.3
Butler Beach CDP, St. Johns County	17 643	30 394	33 955	21 146	3 358	201	6.0	9	2.0	9	2.7	64	8.1	21	1.9
Callahan town, Nassau County	13 186	16 667	22 500	7 853	944	170	18.0	42	16.8	32	18.8	48	27.6	29	11.8
Callaway city, Bay County	11 674	26 529	29 496	16 463	12 247	1 326	10.8	619	18.4	461	20.2	39	6.3	280	7.8
Campbell CDP, Osceola County	11 261	18 255	26 328	12 308	3 747	368	9.8	78	12.2	66	14.6	179	10.2	68	6.9
Campbellton town, Jackson County	8 399	16 094	20 114	12 500	233	51	21.9	8	14.5	6	12.2	12	21.4	16	21.9
Cape Canaveral city, Brevard County	16 397	25 499	28 038	22 012	7 992	1 282	16.0	370	34.6	233	33.1	74	5.7	243	12.3
Cape Coral city, Lee County	14 934	31 177	33 916	19 262	74 294	4 391	5.9	1 439	9.1	991	8.8	549	3.4	928	4.0
Carol City CDP, Dade County	9 202	31 073	31 634	19 431	52 654	8 978	17.1	3 633	21.9	2 515	20.8	623	19.4	1 764	14.1
Carrabelle city, Franklin County	8 239	16 121	18 788	9 244	1 181	353	29.9	115	40.1	91	39.7	51	25.2	85	24.7
Carrollwood CDP, Hillsborough County	23 841	43 025	54 743	24 114	7 182	196	2.7	20	1.4	8	.8	38	4.2	36	1.7
Carrollwood Village CDP, Hillsborough County	25 029	47 600	57 154	28 427	15 033	748	5.0	267	7.4	167	6.4	40	3.9	128	3.1
Caryville town, Washington County	6 303	11 726	16 042	5 473	487	162	33.3	39	33.3	13	21.7	47	45.6	43	29.5
Casselberry city, Seminole County	13 817	31 231	34 399	22 771	18 765	1 173	6.3	322	7.9	220	7.6	191	8.1	261	5.2
Cedar Grove town, Bay County	9 295	18 875	21 510	11 471	1 467	259	17.7	94	28.3	65	30.2	36	19.9	67	15.4
Cedar Key city, Levy County	11 256	23 177	23 571	16 932	682	118	17.3	32	24.8	23	20.7	21	15.1	26	14.0

Table 10. **Income and Poverty Status in 1989: 1990**—Con.

[Data based on sample and subject to sampling variability, see text. For definitions of terms and meanings of symbols, see text]

State County Place and [In Selected States] County Subdivision	Per capita income in 1989 (dollars)	Median income in 1989 (dollars)			Persons for whom poverty status is determined									Families with income in 1989 below poverty level	
						Income in 1989 below poverty level									
						All ages		Related children				Persons 65 years and over			
								Under 18 years		5 to 17 years					
		Households	Families	Nonfamily households	Total	Number	Percent	Number	Percent	Number	Percent	Number	Percent	Number	Percent of all families
PLACE AND COUNTY SUBDIVISION —Con.															
Center Hill city, Sumter County	8 596	16 207	19 514	5 000–	702	146	20.8	21	12.1	12	9.6	66	47.5	38	18.0
Century town, Escambia County	6 689	10 694	14 063	8 376	2 202	1 050	47.7	517	75.8	380	73.6	147	42.5	258	42.2
Century Village CDP, Palm Beach County	14 642	14 462	23 049	10 865	8 363	739	8.8	–	–	–	–	672	8.8	88	3.7
Charlotte Harbor CDP, Charlotte County	14 267	24 321	28 324	20 705	2 918	239	8.2	47	13.9	42	21.1	75	6.1	43	5.3
Charlotte Park CDP, Charlotte County	15 661	24 937	29 733	14 387	2 135	133	6.2	19	15.7	19	22.6	40	3.7	17	2.2
Chattahoochee city, Gadsden County	7 166	18 114	23 500	9 948	3 110	1 064	34.2	243	35.4	153	30.6	113	22.2	147	18.8
Chiefland city, Levy County	7 286	12 622	17 016	7 304	1 915	744	38.9	328	55.1	210	49.9	88	29.0	167	32.6
Chipley city, Washington County	8 475	19 741	24 848	8 971	3 652	740	20.3	329	31.6	271	36.6	139	22.4	116	11.3
Chuluota CDP, Seminole County	12 990	29 375	31 797	16 603	1 346	143	10.6	51	14.3	40	16.6	15	9.6	38	9.7
Cinco Bayou town, Okaloosa County	17 114	18 000	29 750	13 516	325	33	10.2	1	3.3	1	5.3	2	3.2	2	2.7
Citrus Springs CDP, Citrus County	12 147	21 577	25 046	10 179	2 135	153	7.2	22	12.2	22	14.4	57	4.8	21	2.7
Clearwater city, Pinellas County	16 726	26 473	33 434	17 104	95 795	10 203	10.7	3 009	17.6	1 847	14.8	1 788	7.8	2 024	7.5
Clermont city, Lake County	13 441	25 595	29 801	14 541	6 731	706	10.5	257	16.6	148	14.0	106	7.5	137	7.0
Cleveland CDP, Charlotte County	11 610	21 026	24 392	13 095	2 900	216	7.4	38	9.7	16	5.7	48	4.3	44	5.0
Clewiston city, Hendry County	12 281	30 981	35 000	18 288	5 933	1 051	17.7	471	25.2	336	25.1	85	13.6	241	14.9
Cloud Lake town, Palm Beach County	12 381	32 656	34 444	19 375	145	17	11.7	10	27.8	4	30.8	–	–	2	5.0
Cocoa city, Brevard County	11 347	23 279	26 544	14 701	17 551	3 757	21.4	1 542	34.0	982	33.4	455	21.0	819	17.5
Cocoa Beach city, Brevard County	23 359	35 862	43 898	25 754	12 081	633	5.2	88	6.6	80	8.1	97	2.8	118	3.2
Cocoa West CDP, Brevard County	9 604	22 329	25 736	13 587	6 052	1 019	16.8	329	19.8	214	19.1	121	21.9	221	13.8
Coconut Creek city, Broward County	19 347	33 191	37 849	23 471	27 435	1 127	4.1	151	4.6	118	6.1	378	3.8	203	2.4
Coleman city, Sumter County	8 721	18 672	22 500	10 288	851	176	20.7	76	25.0	62	27.1	35	34.7	36	15.9
Collier Manor-Cresthaven CDP, Broward County	12 957	26 494	35 100	12 534	7 276	599	8.2	106	7.0	72	7.4	247	17.9	59	3.2
Combee Settlement CDP, Polk County	10 006	21 532	25 451	14 375	5 422	899	16.6	271	21.0	163	18.1	157	18.9	182	12.1
Conway CDP, Orange County	16 553	40 207	43 278	29 073	13 102	810	6.2	291	9.4	200	8.5	133	10.2	188	4.9
Cooper City city, Broward County	17 954	49 750	52 864	26 462	20 737	764	3.7	183	3.0	127	2.9	121	8.3	149	2.5
Coral Gables city, Dade County	30 852	47 506	64 036	28 706	36 000	2 329	6.5	369	6.1	245	5.8	491	7.1	431	4.4
Coral Springs city, Broward County	18 319	43 428	49 856	22 953	79 170	4 087	5.2	1 263	5.2	760	4.1	530	9.8	908	4.3
Coral Terrace CDP, Dade County	11 767	27 300	30 509	14 202	22 912	2 801	12.2	738	16.6	519	16.4	642	16.2	558	9.1
Cortez CDP, Manatee County	17 012	24 272	30 916	16 163	4 472	254	5.7	–	–	–	–	140	6.6	53	3.5
Cottondale town, Jackson County	8 755	16 029	21 471	7 841	902	208	23.1	93	36.9	73	39.5	31	26.1	53	19.9
Country Club CDP, Dade County	25 191	51 649	62 981	31 143	3 489	149	4.3	41	5.3	22	4.0	23	6.3	21	2.1
Country Club Trail CDP, Palm Beach County	21 927	28 619	35 037	16 328	4 590	254	5.5	–	–	–	–	88	2.9	33	2.0
Crescent Beach CDP, St. Johns County	28 215	41 875	47 206	32 500	1 042	72	6.9	–	–	–	–	25	10.1	18	5.2
Crescent City city, Putnam County	9 286	15 469	20 733	9 555	1 763	595	33.7	298	57.6	191	54.1	71	18.3	139	29.5
Crestview city, Okaloosa County	8 643	19 618	24 118	10 197	9 392	2 345	25.0	968	34.2	672	34.5	308	29.6	534	20.2
Crooked Lake Park CDP, Polk County	10 432	22 083	25 250	11 543	1 438	74	5.1	–	–	–	–	21	5.4	11	2.3
Cross City town, Dixie County	8 334	15 466	20 667	7 707	1 970	557	28.3	211	39.1	148	37.5	85	26.5	119	21.9
Crystal Lake CDP, Polk County	10 740	19 886	22 656	13 312	5 244	813	15.5	277	22.0	213	24.6	132	16.2	179	12.1
Crystal River city, Citrus County	14 998	23 732	32 153	10 909	3 790	786	20.7	289	37.3	231	38.9	118	13.4	164	14.2
Cudjoe Key CDP, Monroe County	15 793	33 958	40 583	16 357	1 796	163	9.1	19	6.9	19	8.8	28	5.5	24	4.3
Cutler CDP, Dade County	29 759	71 898	76 537	35 469	16 185	759	4.7	294	6.5	216	6.1	38	3.4	188	4.0
Cutler Ridge CDP, Dade County	15 762	41 019	44 400	24 105	20 867	1 368	6.6	446	8.0	266	6.7	275	12.7	270	4.9
Cypress Gardens CDP, Polk County	19 682	36 563	42 083	19 575	9 134	322	3.5	93	5.6	81	6.6	83	3.7	71	2.4
Cypress Lake CDP, Lee County	18 709	32 253	36 338	22 722	10 349	408	3.9	33	2.3	33	3.2	122	3.8	66	2.1
Cypress Lakes CDP, Palm Beach County	16 341	26 202	30 057	12 476	1 195	76	6.4	–	–	–	–	76	8.6	20	4.3
Cypress Quarters CDP, Okeechobee County	6 362	18 797	22 361	5 675	1 464	513	35.0	264	46.4	190	44.5	17	14.4	80	24.5
Dade City city, Pasco County	10 057	18 298	22 235	11 276	5 407	1 458	27.0	691	41.6	482	39.5	118	15.1	295	21.0
Dade City North CDP, Pasco County	5 275	12 292	15 242	6 683	3 006	1 117	37.2	426	44.3	269	42.6	82	32.0	213	31.7
Dania city, Broward County	13 006	23 269	26 628	17 370	12 647	2 610	20.6	855	36.5	598	38.9	339	12.8	541	16.7
Davenport city, Polk County	10 447	26 950	27 895	13 194	1 396	127	9.1	52	14.5	37	13.5	19	6.3	22	5.4
Davie town, Broward County	16 747	36 843	41 768	24 429	46 819	3 639	7.8	991	8.6	704	8.9	362	8.6	611	4.8
Daytona Beach city, Volusia County	11 901	18 631	24 264	13 397	57 911	13 026	22.5	3 438	34.7	2 112	31.0	1 589	13.0	2 251	16.0
Daytona Beach Shores city, Volusia County	22 738	31 163	38 670	19 643	2 335	167	7.2	16	9.7	12	10.3	19	2.2	33	4.4
De Bary CDP, Volusia County	12 317	24 120	29 690	13 048	7 060	497	7.0	172	12.8	103	10.6	131	7.0	93	4.2
Deerfield Beach city, Broward County	17 093	26 950	35 318	17 852	46 133	4 562	9.9	1 235	20.1	850	21.5	1 379	8.3	735	5.8
De Funiak Springs city, Walton County	9 853	16 471	20 934	8 690	4 906	1 481	30.2	520	42.1	370	41.8	323	32.7	362	26.2
De Land city, Volusia County	10 590	20 380	25 081	14 645	14 730	2 993	20.3	976	31.6	606	28.5	437	11.7	495	13.3
De Land Southwest CDP, Volusia County	6 158	12 941	13 662	5 248	1 270	434	34.2	167	40.9	129	44.5	91	55.8	96	30.0
De Leon Springs CDP, Volusia County	9 479	22 824	28 229	10 048	1 543	266	17.2	102	25.5	70	24.0	51	22.9	63	13.7
Delray Beach city, Palm Beach County	21 292	31 146	36 191	21 953	46 758	5 307	11.3	1 538	21.6	965	20.8	1 136	7.7	985	7.5
Del Rio CDP, Hillsborough County	12 749	28 219	31 367	21 855	8 116	1 568	19.3	641	32.8	346	26.8	46	7.0	313	15.1
Deltona CDP, Volusia County	12 118	28 882	30 811	16 041	50 579	3 750	7.4	1 205	9.4	905	10.3	520	5.5	828	5.4
Desoto Lakes CDP, Sarasota County	15 266	36 361	37 168	28 375	2 881	85	3.0	20	2.6	20	3.2	–	–	17	2.1
Destin city, Okaloosa County	19 018	32 712	37 306	20 272	7 934	562	7.1	164	10.2	99	8.7	29	2.7	124	5.2
Doctor Phillips CDP, Orange County	22 267	55 646	59 004	42 375	7 954	343	4.3	103	4.7	97	5.8	24	4.5	61	2.7
Doral CDP, Dade County	29 766	56 884	58 274	45 956	3 126	98	3.1	26	4.6	7	2.1	–	–	17	1.8
Dover CDP, Hillsborough County	7 751	21 318	25 208	6 413	2 552	784	30.7	295	38.4	169	33.5	47	25.8	128	21.1
Dundee town, Polk County	9 548	18 816	21 613	13 784	2 266	288	12.7	83	18.9	52	15.1	69	9.4	71	10.7
Dunedin city, Pinellas County	16 721	25 906	33 578	14 989	33 089	2 357	7.1	456	9.2	329	9.1	848	8.1	454	4.6
Dunnellon city, Marion County	12 655	20 275	26 250	9 607	1 624	205	12.6	49	16.2	31	14.8	75	14.0	39	8.1
Eagle Lake city, Polk County	10 656	24 315	28 403	12 857	1 749	194	11.1	66	13.5	36	10.7	36	15.5	43	8.6
East Lake-Orient Park CDP, Hillsborough County	9 292	24 379	26 891	10 819	6 124	1 126	18.4	391	21.8	232	17.9	77	14.6	227	14.2
East Naples CDP, Collier County	16 976	30 931	34 901	22 052	22 204	1 332	6.0	292	9.4	193	9.5	205	3.3	212	3.1
East Palatka CDP, Putnam County	11 727	18 885	24 375	9 837	1 734	336	19.4	139	28.4	114	28.4	51	17.7	58	13.7
Eastpoint CDP, Franklin County	7 773	15 895	17 188	11 648	1 650	517	31.3	175	35.5	120	32.5	54	33.1	143	31.4
Eatonville town, Orange County	6 943	21 094	23 092	8 901	2 171	546	25.1	214	28.6	164	30.5	78	31.5	94	20.0
Ebro town, Washington County	9 529	17 857	22 083	5 000–	232	43	18.5	5	13.2	–	–	8	25.8	12	14.8
Edgewater city, Volusia County	11 025	25 053	26 652	16 444	15 300	1 556	10.2	584	16.1	365	14.4	206	6.6	315	6.9
Edgewood city, Orange County	26 608	40 313	47 813	26 316	1 062	46	4.3	7	4.6	4	3.6	8	4.9	7	2.3
Eglin AFB CDP, Okaloosa County	6 718	21 525	21 306	38 750	8 347	546	6.5	317	8.6	180	8.5	–	–	116	5.1
Egypt Lake CDP, Hillsborough County	15 211	26 685	33 046	21 819	14 515	1 270	8.7	321	12.3	139	8.0	149	10.9	260	6.9
Elfers CDP, Pasco County	10 380	18 461	21 878	10 361	12 316	1 185	9.6	242	13.7	167	13.4	411	7.7	235	6.0
Ellenton CDP, Manatee County	15 820	26 276	27 256	19 000	2 573	220	8.6	40	10.6	16	6.6	94	10.1	29	3.4
El Portal village, Dade County	13 210	26 173	34 397	15 192	2 440	348	14.3	64	11.7	42	11.2	62	15.6	53	9.3

Table 10. **Income and Poverty Status in 1989: 1990**—Con.

[Data based on sample and subject to sampling variability, see text. For definitions of terms and meanings of symbols, see text]

State County Place and [In Selected States] County Subdivision	Per capita income in 1989 (dollars)	Median income in 1989 (dollars)			Persons for whom poverty status is determined									Families with income in 1989 below poverty level	
						Income in 1989 below poverty level									
						All ages		Related children				Persons 65 years and over			
								Under 18 years		5 to 17 years					
		Households	Families	Nonfamily households	Total	Number	Percent	Number	Percent	Number	Percent	Number	Percent	Number	Percent of all families
PLACE AND COUNTY SUBDIVISION —Con.															
Englewood CDP	14 798	24 786	29 307	14 573	14 950	1 198	8.0	160	11.4	127	13.2	495	7.1	285	5.6
Charlotte County	12 908	23 172	26 605	14 058	4 917	406	8.3	51	11.5	41	14.3	177	7.6	124	7.3
Sarasota County	15 739	26 180	31 442	15 000	10 033	792	7.9	109	11.3	86	12.8	318	6.8	161	4.7
Ensley CDP, Escambia County	10 316	23 228	26 700	14 350	16 267	2 702	16.6	1 043	24.3	743	24.5	256	16.6	645	13.9
Estero CDP, Lee County	15 942	25 262	28 289	12 367	3 261	219	6.7	–	–	–	–	79	6.2	37	3.3
Esto town, Holmes County	8 951	16 250	24 792	5 335	251	41	16.3	6	12.8	4	9.8	24	46.2	5	7.5
Eustis city, Lake County	11 829	21 328	25 185	11 695	12 719	1 882	14.8	653	22.7	437	21.9	372	10.5	425	11.5
Everglades city, Collier County	16 394	29 063	30 625	13 333	317	28	8.8	12	16.4	7	10.9	5	10.6	5	5.6
Fairview Shores CDP, Orange County	13 348	26 198	31 556	17 112	13 021	1 527	11.7	508	19.1	285	16.2	213	9.4	242	7.0
Fanning Springs city	7 371	13 750	14 375	8 540	475	171	36.0	61	48.0	38	40.0	25	22.5	42	31.8
Gilchrist County	7 069	14 231	14 808	7 365	231	86	37.2	35	56.5	16	39.0	7	15.2	21	32.8
Levy County	7 657	13 182	13 864	10 000	244	85	34.8	26	40.0	22	40.7	18	27.7	21	30.9
Feather Sound CDP, Pinellas County	29 155	50 403	61 918	32 418	2 853	52	1.8	–	–	–	–	–	–	–	–
Fellsmere city, Indian River County	7 456	21 531	23 808	11 202	2 175	381	17.5	148	20.6	94	18.8	39	16.9	70	13.0
Fernandina Beach city, Nassau County	14 875	31 310	40 192	17 558	8 535	1 211	14.2	481	24.3	323	22.3	189	15.6	181	7.8
Fern Park CDP, Seminole County	15 887	32 392	40 526	17 585	8 263	718	8.7	162	9.7	110	9.2	203	14.0	124	5.4
Ferry Pass CDP, Escambia County	14 262	30 347	36 290	18 062	25 078	2 900	11.6	862	15.7	552	14.7	377	14.0	590	8.3
Five Points CDP, Columbia County	4 762	8 295	10 417	5 128	1 101	594	54.0	316	75.4	251	74.0	67	68.4	113	44.8
Flagler Beach city, Flagler County	15 033	25 792	28 608	17 049	3 816	329	8.6	46	9.0	23	6.3	71	6.4	71	5.7
Floral City CDP, Citrus County	10 785	19 327	21 647	9 716	2 692	397	14.7	103	22.3	74	22.6	95	9.8	80	9.6
Florida City city, Dade County	6 869	15 917	19 675	8 156	5 792	2 131	36.8	1 093	51.4	794	53.0	151	33.4	354	28.9
Florida Ridge CDP, Indian River County	13 427	29 472	31 956	19 375	12 088	847	7.0	223	8.3	160	8.2	142	4.8	215	5.8
Forest City CDP, Seminole County	15 142	35 117	39 308	25 724	10 185	830	8.1	256	10.6	199	10.9	89	8.6	177	6.3
Forest Island Park CDP, Lee County	21 342	32 701	37 887	20 168	5 883	197	3.3	15	2.7	7	1.8	52	2.2	36	1.7
Fort Lauderdale city, Broward County	19 814	27 239	34 010	21 134	144 937	24 793	17.1	8 205	30.5	5 347	29.2	2 811	10.8	4 545	13.1
Fort Meade city, Polk County	9 559	22 837	26 133	10 083	4 960	1 080	21.8	458	33.4	266	27.3	90	10.8	196	14.6
Fort Myers city, Lee County	12 329	22 102	26 904	16 810	43 613	9 015	20.7	3 853	34.6	2 481	33.5	892	13.0	1 849	17.2
Fort Myers Beach CDP, Lee County	19 445	28 536	31 761	21 654	9 252	828	8.9	75	11.5	37	8.3	299	8.2	125	4.3
Fort Myers Shores CDP, Lee County	12 040	31 433	32 602	19 716	5 392	320	5.9	97	6.9	75	6.8	26	3.6	59	3.7
Fort Pierce city, St. Lucie County	9 961	18 913	22 601	11 607	36 237	10 591	29.2	4 432	46.6	2 764	42.9	1 145	16.2	1 850	20.1
Fort Pierce North CDP, St. Lucie County	8 804	21 222	24 846	11 187	5 801	1 392	24.0	585	33.9	453	35.8	150	16.8	255	17.1
Fort Pierce South CDP, St. Lucie County	13 438	29 930	33 377	15 187	5 260	482	9.2	177	13.8	134	15.5	30	4.3	92	6.3
Fort Walton Beach city, Okaloosa County	13 690	28 324	32 265	18 967	21 249	2 166	10.2	801	16.2	564	15.9	166	7.3	457	7.4
Fort White town, Columbia County	6 761	16 750	20 000	6 829	320	126	39.4	55	53.4	38	49.4	19	37.3	26	28.9
Freeport city, Walton County	8 041	17 802	22 679	7 981	848	210	24.8	63	32.1	48	31.4	37	30.1	49	20.6
Frostproof city, Polk County	11 738	20 449	22 889	8 210	2 805	548	19.5	161	24.8	117	23.5	121	20.4	114	12.9
Fruit Cove CDP, St. Johns County	18 537	45 361	49 879	20 306	5 819	261	4.5	106	6.6	89	7.2	–	–	78	4.7
Fruitland Park city, Lake County	9 951	23 869	26 795	9 631	2 709	392	14.5	75	10.9	57	10.8	94	20.8	86	10.3
Fruitville CDP, Sarasota County	15 969	39 437	42 255	25 343	9 639	363	3.8	106	4.1	75	4.3	51	5.5	100	3.5
Fussels Corner CDP, Polk County	10 315	23 701	23 833	16 065	3 732	589	15.8	228	21.1	127	18.1	79	20.5	152	14.5
Gainesville city, Alachua County	11 549	21 077	31 321	12 605	75 434	19 860	26.3	4 112	25.7	2 615	23.4	1 052	14.0	2 743	15.7
Gandy CDP, Pinellas County	17 899	25 136	25 409	25 000	2 904	139	4.8	–	–	–	–	32	4.0	8	1.2
Gibsonia CDP, Polk County	12 133	28 410	32 591	12 745	5 123	363	7.1	70	5.9	62	6.9	72	8.6	75	4.9
Gibsonton CDP, Hillsborough County	9 261	21 142	21 777	11 955	7 684	1 419	18.5	431	21.4	280	21.1	126	15.4	224	11.3
Gifford CDP, Indian River County	8 463	17 130	19 233	10 152	5 572	1 607	28.8	580	36.2	397	34.1	229	32.4	336	23.5
Gladeview CDP, Dade County	5 339	11 739	12 978	7 866	15 524	7 993	51.5	3 837	67.8	2 763	70.1	662	43.8	1 728	47.2
Glencoe CDP, Volusia County	12 696	25 511	27 813	14 800	2 265	197	8.7	59	12.8	46	13.8	16	4.1	37	5.0
Glen Ridge town, Palm Beach County	23 480	31 667	35 938	25 625	181	8	4.4	2	7.7	–	–	2	5.7	2	3.6
Glen St. Mary town, Baker County	8 475	18 750	21 000	7 609	470	114	24.3	36	26.1	23	22.1	26	37.7	29	22.0
Glenvar Heights CDP, Dade County	22 268	32 182	44 304	25 095	14 800	1 279	8.6	93	4.3	81	5.9	174	8.4	162	4.4
Golden Beach town, Dade County	44 661	71 965	103 052	33 750	796	75	9.4	22	12.4	22	18.5	8	6.7	18	7.9
Golden Gate CDP, Collier County	12 651	32 345	34 260	23 776	14 062	775	5.5	226	5.5	131	4.9	81	7.4	186	4.8
Golden Glades CDP, Dade County	12 090	28 306	31 777	20 155	24 989	3 916	15.7	1 236	19.6	793	18.5	337	12.5	708	11.3
Golden Lakes CDP, Palm Beach County	13 995	20 333	24 805	16 022	3 842	431	11.2	24	8.8	24	11.4	277	12.0	84	7.2
Goldenrod CDP	15 097	33 026	40 714	21 833	12 339	753	6.1	99	3.5	42	2.1	48	4.7	76	2.4
Orange County	15 787	28 287	36 298	19 838	5 760	531	9.2	31	2.9	4	.6	25	5.0	47	3.4
Seminole County	14 496	40 698	42 141	26 616	6 579	222	3.4	68	3.9	38	2.9	23	4.5	29	1.6
Golf village, Palm Beach County	100 410	150 000+	150 000+	56 284	191	2	1.0	–	–	–	–	2	1.6	–	–
Golfview town, Palm Beach County	28 108	62 269	66 926	20 938	142	4	2.8	–	–	–	–	–	–	–	–
Gonzalez CDP, Escambia County	13 797	34 026	37 446	16 464	7 609	453	6.0	164	7.6	81	5.1	82	15.3	94	4.1
Goulding CDP, Escambia County	6 072	9 633	13 586	5 875	3 453	1 473	42.7	585	71.1	384	64.6	324	36.3	315	35.8
Goulds CDP, Dade County	6 298	14 802	14 721	12 546	7 143	3 229	45.2	1 650	57.7	1 164	58.9	181	35.2	670	41.8
Graceville city, Jackson County	8 206	12 475	17 355	6 474	2 504	904	36.1	387	53.9	265	52.3	93	20.7	212	29.7
Grand Ridge town, Jackson County	9 185	18 583	23 571	6 773	545	85	15.6	29	22.1	24	23.8	19	18.6	19	11.4
Greater Northdale CDP, Hillsborough County	16 727	46 841	49 292	26 328	16 294	499	3.1	124	2.5	63	1.7	32	4.8	104	2.3
Greenacres City city, Palm Beach County	14 640	29 241	32 634	21 758	18 584	1 323	7.1	384	11.5	247	11.2	235	5.4	251	4.6
Green Cove Springs city, Clay County	12 194	21 524	26 201	11 378	4 265	714	16.7	276	23.0	198	23.0	149	24.4	152	13.2
Greensboro town, Gadsden County	8 508	17 308	24 750	7 855	564	129	22.9	54	34.0	43	36.1	22	26.2	24	17.0
Greenville town, Madison County	5 965	14 390	16 507	7 034	898	363	40.4	184	54.4	87	42.6	51	33.6	75	33.6
Greenwood town, Jackson County	10 632	17 422	28 750	7 160	443	87	19.6	29	27.1	20	26.0	32	31.7	11	9.0
Gretna city, Gadsden County	5 179	16 844	17 143	10 875	1 974	718	36.4	358	44.6	259	44.3	67	46.9	142	33.6
Grove City CDP, Charlotte County	12 583	23 396	26 011	13 790	2 415	197	8.2	47	15.3	12	5.6	33	3.7	41	5.1
Groveland city, Lake County	8 813	20 486	23 849	9 461	2 283	528	23.1	209	30.2	160	32.7	67	22.7	110	18.5
Gulf Breeze city, Santa Rosa County	21 243	40 661	44 567	28 351	5 513	251	4.6	73	6.0	59	6.4	20	2.5	62	3.7
Gulf Gate Estates CDP, Sarasota County	17 695	27 045	34 274	18 362	11 252	813	7.2	139	9.7	139	13.2	303	7.4	136	4.1
Gulfport city, Pinellas County	13 842	21 397	27 824	14 637	11 516	1 152	10.0	227	13.4	121	10.4	302	7.4	198	6.1
Gulf Stream town, Palm Beach County	82 198	93 232	112 835	57 500	719	49	6.8	14	15.6	13	21.3	9	3.3	6	2.5
Haines City city, Polk County	8 878	20 347	22 262	9 295	11 520	2 390	20.7	1 089	33.4	749	32.7	338	17.4	516	16.1

Table 10. **Income and Poverty Status in 1989: 1990**—Con.

[Data based on sample and subject to sampling variability, see text. For definitions of terms and meanings of symbols, see text]

State County Place and [In Selected States] County Subdivision	Per capita income in 1989 (dollars)	Median income in 1989 (dollars)			Persons for whom poverty status is determined									Families with income in 1989 below poverty level	
						Income in 1989 below poverty level									
						All ages		Related children				Persons 65 years and over			
								Under 18 years		5 to 17 years					
		Households	Families	Nonfamily households	Total	Number	Percent	Number	Percent	Number	Percent	Number	Percent	Number	Percent of all families
PLACE AND COUNTY SUBDIVISION—Con.															
Hallandale city, Broward County	16 950	20 841	26 931	15 180	30 731	4 904	16.0	930	30.9	625	32.1	1 806	12.3	892	10.5
Hammocks CDP, Dade County	16 232	37 936	41 736	27 926	10 897	756	6.9	142	5.2	109	6.1	77	19.2	164	5.7
Hampton city, Bradford County	5 436	13 333	16 250	8 076	309	123	39.8	60	58.8	21	42.9	10	27.0	17	23.9
Hamptons at Boca Raton CDP, Palm Beach County	16 896	26 370	33 826	13 830	11 686	497	4.3	37	3.1	15	1.9	366	5.2	71	1.9
Harbor Bluffs CDP, Pinellas County	28 149	42 973	48 068	23 929	2 643	36	1.4	–	–	–	–	14	1.8	8	.9
Harbour Heights CDP, Charlotte County	15 411	30 227	32 703	17 614	2 357	135	5.7	41	10.9	36	13.2	33	4.7	38	4.5
Harlem CDP, Hendry County	6 404	14 924	14 410	10 562	2 771	1 064	38.4	588	51.3	372	44.6	65	26.1	233	35.4
Hastings town, St. Johns County	7 803	18 812	22 500	8 981	575	132	23.0	64	32.8	54	34.0	26	22.0	27	18.5
Havana town, Gadsden County	8 188	12 209	22 222	5 473	1 460	465	31.8	207	50.0	153	62.4	86	32.3	78	19.3
Haverhill town, Palm Beach County	17 770	42 083	44 875	26 250	1 060	60	5.7	12	5.1	10	5.8	12	12.2	10	3.5
Hawthorne city, Alachua County	8 507	19 489	22 891	10 179	1 299	296	22.8	136	34.5	93	31.8	49	22.7	65	18.8
Hawthorne CDP, Lake County	18 075	25 160	31 068	11 827	1 832	64	3.5	–	–	–	–	64	3.9	9	1.3
Hernando CDP, Citrus County	11 580	18 750	22 519	12 019	2 048	189	9.2	40	14.3	7	3.5	81	11.1	25	3.9
Hernando Beach CDP, Hernando County	21 633	28 781	30 368	16 196	1 749	138	7.9	16	8.2	9	5.1	39	9.3	41	6.3
Hialeah city, Dade County	8 914	23 443	25 342	10 522	185 853	33 830	18.2	10 358	24.3	7 549	24.7	6 172	24.5	7 644	15.5
Hialeah Gardens city, Dade County	11 388	24 120	26 809	12 459	7 542	1 115	14.8	295	16.7	145	12.9	239	28.4	245	11.7
Highland Beach town, Palm Beach County	56 890	60 344	74 694	37 614	3 176	178	5.6	20	23.5	20	23.5	46	2.8	50	4.3
Highland City CDP, Polk County	11 414	27 409	28 627	16 708	1 833	107	5.8	27	5.8	21	6.1	33	21.6	27	4.9
Highland Park village, Polk County	42 703	41 250	55 776	16 875	139	–	–	–	–	–	–	–	–	–	–
High Point CDP, Hernando County	11 394	19 427	22 162	12 397	2 846	187	6.6	6	3.7	–	–	102	5.5	46	4.4
High Point CDP, Palm Beach County	16 677	24 321	29 255	15 698	2 322	154	6.6	24	26.1	–	–	68	3.9	54	5.8
Highpoint CDP, Pinellas County	13 985	25 988	28 905	20 574	13 751	1 531	11.1	546	19.9	338	19.8	157	7.9	353	9.2
High Springs city, Alachua County	10 399	22 848	25 685	14 177	3 119	457	14.7	166	19.9	144	20.8	107	21.8	109	12.1
Hiland Park CDP, Bay County	8 616	19 936	21 548	9 960	3 834	857	22.4	340	31.7	235	31.7	49	14.0	212	17.9
Hillcrest Heights town, Polk County	16 491	38 036	43 125	20 000	250	31	12.4	7	11.9	3	6.7	6	9.8	6	8.2
Hilliard town, Nassau County	9 637	20 114	26 324	8 910	1 749	491	28.1	213	38.3	142	35.0	63	31.0	116	24.2
Hillsboro Beach town, Broward County	47 090	47 051	55 613	29 853	1 748	71	4.1	–	–	–	–	38	4.1	11	1.8
Hobe Sound CDP, Martin County	15 728	28 095	32 738	15 009	11 054	844	7.6	190	10.7	120	9.7	315	9.1	166	4.7
Holden Heights CDP, Orange County	14 363	31 875	37 383	20 411	3 928	426	10.8	130	17.4	96	20.3	27	5.3	64	5.7
Holiday CDP, Pasco County	11 389	18 623	23 093	11 319	19 279	1 618	8.4	274	12.6	164	11.1	678	7.5	303	4.8
Holly Hill city, Volusia County	10 802	20 420	23 392	12 118	10 951	1 585	14.5	335	16.4	221	16.0	297	11.5	302	9.8
Hollywood city, Broward County	16 303	27 352	33 995	16 647	120 431	13 264	11.0	3 451	15.2	2 466	15.4	2 785	10.2	2 488	7.7
Holmes Beach city, Manatee County	21 006	31 281	34 953	24 643	4 800	339	7.1	112	19.4	95	22.9	16	1.0	64	4.5
Homestead city, Dade County	9 757	20 594	22 980	13 177	26 221	7 843	29.9	3 374	42.3	2 097	40.8	519	20.9	1 620	24.6
Homestead AFB CDP, Dade County	9 287	24 337	24 150	32 917	4 181	84	2.0	32	2.0	19	2.3	–	–	24	1.9
Homosassa CDP, Citrus County	18 662	26 581	29 410	20 500	2 162	241	11.1	39	15.9	31	15.1	46	6.7	43	5.8
Homosassa Springs CDP, Citrus County	9 240	17 782	20 769	10 635	6 264	1 138	18.2	358	28.7	236	27.3	210	13.2	257	12.8
Horseshoe Beach town, Dixie County	8 391	15 313	20 156	7 561	289	92	31.8	26	28.3	15	24.6	18	58.1	20	28.2
Howey-in-the-Hills town, Lake County	16 982	32 937	36 719	17 917	719	28	3.9	2	1.4	2	2.1	14	7.4	4	1.7
Hudson CDP, Pasco County	11 951	19 307	22 404	10 938	7 030	801	11.4	105	11.7	84	12.6	260	10.5	210	9.1
Hutchinson Island South CDP, St. Lucie County	25 033	35 497	37 967	23 571	3 893	192	4.9	7	12.5	–	–	72	3.4	48	3.2
Hypoluxo town, Palm Beach County	25 162	35 662	37 500	34 219	833	45	5.4	6	9.2	2	4.8	12	4.2	13	4.8
Immokalee CDP, Collier County	5 561	15 170	15 774	7 073	14 077	6 539	46.5	2 918	54.0	2 034	53.3	217	35.0	1 155	40.1
Indialantic town, Brevard County	20 676	40 132	50 132	24 053	2 827	115	4.1	13	2.9	13	3.6	31	4.7	18	2.2
Indian Creek village, Dade County	183 963	150 000+	150 000+	150 000+	52	–	–	–	–	–	–	–	–	–	–
Indian Harbour Beach city, Brevard County	18 392	35 196	42 628	20 269	6 933	304	4.4	53	4.6	53	6.1	39	2.6	56	2.8
Indian River Estates CDP, St. Lucie County	15 740	36 789	40 471	25 223	4 841	175	3.6	59	5.3	52	6.4	27	3.8	36	2.5
Indian River Shores town, Indian River County	81 588	77 768	96 295	44 500	2 276	57	2.5	–	–	–	–	23	1.8	7	.8
Indian Rocks Beach city, Pinellas County	23 111	29 991	34 609	24 297	3 956	221	5.6	52	10.8	48	13.4	34	4.5	28	2.5
Indian Shores town, Pinellas County	25 602	31 250	37 778	26 118	1 403	104	7.4	15	15.6	11	14.5	35	8.3	20	4.9
Indiantown CDP, Martin County	11 753	26 264	27 912	9 259	4 757	1 426	30.0	586	39.0	431	39.0	161	32.5	237	19.8
Inglis town, Levy County	9 279	15 795	18 026	9 075	1 241	280	22.6	93	36.0	72	36.0	42	12.7	62	17.2
Interlachen town, Putnam County	7 870	18 173	23 062	6 478	1 143	211	18.5	96	31.0	64	27.2	21	10.7	42	12.4
Inverness city, Citrus County	11 396	17 428	21 030	10 687	5 498	675	12.3	124	13.2	82	11.8	272	14.5	130	8.0
Inwood CDP, Polk County	10 356	19 623	22 500	11 022	6 770	1 265	18.7	498	30.9	327	29.1	202	16.8	242	12.6
Iona CDP, Lee County	18 445	26 791	30 449	16 735	9 498	689	7.3	65	6.3	50	7.3	258	8.1	134	4.4
Islamorada CDP, Monroe County	24 651	26 226	35 350	19 539	1 285	117	9.1	21	14.2	21	17.8	20	8.1	23	6.6
Islandia city, Dade County	–	5 000–	–	5 000–	11	11	100.0	–	–	–	–	–	–	–	–
Ives Estates CDP, Dade County	21 620	38 262	44 937	26 422	13 502	833	6.2	154	6.7	72	4.8	118	5.1	182	4.8
Jacksonville Beach city, Duval County	15 896	29 680	36 561	17 063	17 674	1 564	8.8	368	10.1	255	9.7	251	11.2	253	5.5
Jacksonville city (remainder), Duval County	13 661	28 305	33 303	17 350	616 835	80 016	13.0	29 886	18.4	19 800	17.7	10 408	16.1	16 677	9.9
Jacob City city, Jackson County	5 828	9 804	16 250	5 000–	259	90	34.7	29	34.5	25	35.2	23	50.0	23	33.3
Jan Phyl Village CDP, Polk County	12 030	31 530	32 653	16 528	5 291	482	9.1	185	12.4	106	10.7	41	10.5	77	5.2
Jasmine Estates CDP, Pasco County	11 339	21 220	24 553	11 672	17 103	1 156	6.8	221	9.8	129	7.6	521	6.9	262	4.6
Jasper city, Hamilton County	8 220	16 167	19 904	8 395	2 035	719	35.3	336	53.5	235	50.1	81	26.6	158	28.8
Jay town, Santa Rosa County	7 563	18 636	24 375	8 417	649	111	17.1	48	19.8	33	18.2	13	20.3	27	17.6
Jennings town, Hamilton County	7 131	14 432	16 833	5 000–	658	249	37.8	127	53.4	87	48.6	31	35.2	54	31.4
Jensen Beach CDP, Martin County	15 306	30 060	34 765	17 785	9 805	617	6.3	82	4.8	59	4.5	237	9.1	119	4.1
June Park CDP, Brevard County	14 219	30 833	34 149	12 153	4 055	310	7.6	73	9.2	42	6.9	82	11.2	62	4.8
Juno Beach town, Palm Beach County	30 551	40 205	51 277	27 619	2 047	102	5.0	–	–	–	–	52	5.1	20	3.1
Jupiter town, Palm Beach County	21 433	38 211	42 244	29 348	24 811	1 450	5.8	454	9.5	343	10.3	259	6.2	289	3.9
Jupiter Inlet Colony town, Palm Beach County	38 793	56 799	62 814	34 000	393	19	4.8	4	12.1	4	20.0	2	1.2	5	3.9
Jupiter Island town, Martin County	159 306	150 000+	150 000+	107 241	545	21	3.9	–	–	–	–	10	4.2	4	2.2
Kathleen CDP, Polk County	11 226	27 660	33 462	14 444	2 779	415	14.9	92	11.2	76	12.7	31	22.6	111	14.7
Kendale Lakes CDP, Dade County	13 791	37 412	39 205	25 094	48 356	3 809	7.9	1 048	7.7	777	7.9	500	12.1	780	6.0
Kendall CDP, Dade County	24 213	45 303	55 004	27 175	86 725	6 094	7.0	1 175	5.8	847	5.8	881	11.2	1 071	4.7
Kendall Green CDP, Broward County	13 252	23 782	30 168	18 201	3 815	421	11.0	138	21.5	71	19.3	55	4.5	84	8.4
Kendall Lakes West CDP, Dade County	12 403	32 264	34 668	22 173	6 032	800	13.3	256	15.6	163	15.6	20	7.1	194	12.1
Kenneth City town, Pinellas County	14 093	22 806	31 219	16 655	4 303	351	8.2	122	17.6	68	14.8	68	5.3	96	7.3
Kensington Park CDP, Sarasota County	15 271	29 333	32 684	17 292	2 921	61	2.1	–	–	–	–	24	2.6	–	–

Table 10. **Income and Poverty Status in 1989: 1990**—Con.

[Data based on sample and subject to sampling variability, see text. For definitions of terms and meanings of symbols, see text]

State County Place and [In Selected States] County Subdivision	Per capita income in 1989 (dollars)	Median income in 1989 (dollars)			Persons for whom poverty status is determined									Families with income in 1989 below poverty level	
						Income in 1989 below poverty level									
						All ages		Related children				Persons 65 years and over			
								Under 18 years		5 to 17 years					
		Households	Families	Nonfamily households	Total	Number	Percent	Number	Percent	Number	Percent	Number	Percent	Number	Percent of all families
PLACE AND COUNTY SUBDIVISION—Con.															
Key Biscayne CDP, Dade County	37 629	61 293	75 638	35 313	8 813	515	5.8	75	4.8	57	5.1	54	3.5	67	2.7
Key Colony Beach city, Monroe County	35 342	37 500	47 639	26 250	958	27	2.8	–	–	–	–	23	6.2	13	4.0
Key Largo CDP, Monroe County	18 966	31 283	35 498	19 361	11 267	1 233	10.9	247	13.9	190	14.6	149	7.4	217	6.6
Keystone Heights city, Clay County	13 073	29 183	35 089	9 533	1 315	86	6.5	32	8.9	26	9.5	23	8.3	18	4.8
Key West city, Monroe County	15 547	28 121	31 663	22 268	24 126	2 507	10.4	512	10.7	259	8.6	505	18.3	453	7.8
Kings Point CDP, Palm Beach County	14 557	19 373	25 357	12 048	12 268	737	6.0	–	–	–	–	665	6.3	139	3.1
Kissimmee city, Osceola County	11 931	27 591	30 896	19 546	29 691	3 507	11.8	1 234	16.7	735	14.6	232	9.4	729	9.2
La Belle city, Hendry County	10 483	24 884	25 887	20 579	2 453	290	11.8	64	11.0	47	10.6	65	13.5	78	11.0
Lacoochee CDP, Pasco County	7 318	10 960	12 131	5 749	1 985	846	42.6	436	56.8	271	58.5	79	36.2	199	37.5
La Crosse town, Alachua County	7 677	11 607	18 125	10 000	123	34	27.6	2	18.2	–	–	12	35.3	15	38.5
Lady Lake town, Lake County	12 325	22 462	23 611	15 357	8 058	620	7.7	119	16.4	102	21.0	175	4.8	194	6.2
Laguna Beach CDP, Bay County	12 455	21 875	22 801	16 771	1 700	169	9.9	26	12.5	26	16.9	72	18.7	50	9.1
Lake Alfred city, Polk County	11 565	24 806	31 824	11 591	3 498	417	11.9	129	15.5	76	12.4	66	11.6	96	9.7
Lake Buena Vista city, Orange County	5 003	13 000	28 194	12 031	1 393	1 047	75.2	–	–	–	–	–	–	–	–
Lake Butler city, Union County	7 473	16 111	18 292	6 798	2 076	576	27.7	273	36.0	192	34.2	68	29.3	144	25.9
Lake City city, Columbia County	10 086	18 619	24 047	11 149	9 492	2 352	24.8	864	35.1	621	35.3	476	27.5	484	19.1
Lake Clarke Shores town, Palm Beach County	24 332	52 601	60 559	26 204	3 348	136	4.1	47	6.0	9	1.5	10	2.1	18	1.9
Lake Hamilton town, Polk County	11 945	24 345	31 205	10 588	1 128	178	15.8	81	26.8	50	24.2	23	14.1	29	9.0
Lake Helen city, Volusia County	11 732	22 852	24 951	15 000	2 294	218	9.5	85	15.0	72	17.0	27	6.3	54	8.0
Lakeland city, Polk County	13 487	24 462	29 229	15 466	67 951	9 483	14.0	3 395	23.0	2 232	21.5	1 728	11.5	1 975	10.2
Lakeland Highlands CDP, Polk County	20 568	48 828	52 259	21 964	9 965	309	3.1	76	3.0	45	2.3	71	6.2	67	2.2
Lake Lorraine CDP, Okaloosa County	15 137	32 453	37 697	20 543	6 768	595	8.8	205	11.3	130	9.5	37	7.9	125	6.4
Lake Lucerne CDP, Dade County	8 345	25 620	27 871	16 906	9 397	2 008	21.4	855	27.4	554	24.5	83	22.4	396	19.1
Lake Magdalene CDP, Hillsborough County	16 440	31 429	37 885	19 978	15 783	918	5.8	156	4.8	124	5.3	146	7.6	143	3.3
Lake Mary city, Seminole County	18 592	39 098	43 882	17 188	5 905	346	5.9	103	6.9	77	7.3	72	10.2	85	4.9
Lake Panasoffkee CDP, Sumter County	9 907	15 166	17 549	11 192	2 776	448	16.1	107	35.5	56	30.6	134	11.7	100	10.7
Lake Park town, Palm Beach County	15 244	29 299	33 242	24 115	6 642	762	11.5	249	19.4	206	24.6	119	9.1	185	10.6
Lake Placid town, Highlands County	8 922	16 639	20 430	12 426	1 177	250	21.2	88	25.6	44	19.1	28	16.8	52	16.8
Lake Sarasota CDP, Sarasota County	14 089	41 329	42 572	28 036	4 117	225	5.5	80	6.6	43	5.2	5	2.2	66	5.6
Lakes by the Bay CDP, Dade County	18 215	45 164	50 970	25 250	5 615	375	6.7	66	4.9	37	4.0	129	28.7	82	5.3
Lakeside CDP, Clay County	14 517	41 503	43 729	22 730	29 066	1 481	5.1	587	6.2	375	5.1	59	4.8	341	4.2
Lakeside Green CDP, Palm Beach County	18 666	40 185	39 804	36 563	2 820	29	1.0	–	–	–	–	–	–	–	–
Lake Wales city, Polk County	10 127	19 532	24 523	10 862	9 345	2 103	22.5	867	34.0	640	35.0	424	22.4	416	16.4
Lakewood Park CDP, St. Lucie County	13 076	31 104	34 148	19 516	7 192	376	5.2	103	6.3	50	4.4	46	3.8	86	3.9
Lake Worth city, Palm Beach County	12 130	21 665	25 010	16 018	27 828	4 753	17.1	1 720	32.1	945	27.4	633	9.9	966	13.6
Land O' Lakes CDP, Pasco County	14 325	35 694	37 604	15 870	7 892	649	8.2	142	7.0	121	8.5	151	18.2	157	6.7
Lantana town, Palm Beach County	14 046	26 695	33 446	17 054	7 955	780	9.8	166	12.0	78	8.3	167	9.3	165	7.6
Largo city, Pinellas County	14 539	24 296	30 141	16 329	64 500	4 788	7.4	777	8.7	480	7.9	1 481	7.3	836	4.4
Lauderdale-by-the-Sea town, Broward County	30 724	32 528	48 700	24 583	2 970	182	6.1	15	11.2	15	17.4	80	6.3	30	3.7
Lauderdale Lakes city, Broward County	11 295	20 731	25 156	13 547	26 905	3 812	14.2	1 228	21.9	914	24.0	823	10.3	751	10.4
Lauderhill city, Broward County	14 953	26 722	31 847	18 895	49 107	5 069	10.3	1 605	14.8	1 111	15.3	915	8.9	1 050	7.9
Laurel CDP, Sarasota County	17 709	28 468	33 551	16 055	8 227	616	7.5	67	7.9	41	7.0	273	7.9	161	5.7
Laurel Hill city, Okaloosa County	7 263	11 607	15 938	5 957	563	186	33.0	78	48.4	40	37.7	25	23.4	48	28.1
Lawtey city, Bradford County	8 578	21 563	25 833	5 352	670	132	19.7	31	16.7	15	10.6	33	30.3	35	19.0
Layton city, Monroe County	16 279	35 341	35 625	22 083	190	10	5.3	–	–	–	–	–	–	–	–
Lazy Lake village, Broward County	56 035	82 398	75 961	110 238	32	3	9.4	–	–	–	–	–	–	–	–
Lealman CDP, Pinellas County	10 699	19 080	24 730	12 126	21 397	3 116	14.6	739	18.8	489	19.0	871	15.9	460	8.2
Lecanto CDP, Citrus County	14 478	29 205	32 292	14 471	1 309	48	3.7	15	5.6	15	8.4	12	3.9	12	2.8
Lee town, Madison County	8 701	17 500	19 886	7 101	291	44	15.1	7	9.2	4	6.3	13	40.6	9	10.8
Leesburg city, Lake County	11 457	20 213	24 225	13 812	14 544	2 854	19.6	1 102	33.0	650	27.6	444	13.1	606	15.0
Lehigh Acres CDP, Lee County	12 675	22 782	27 394	12 176	13 562	944	7.0	214	10.1	133	8.7	310	5.8	216	4.9
Leisure City CDP, Dade County	9 368	26 427	29 467	16 578	19 302	3 073	15.9	1 307	22.3	1 054	24.1	263	13.0	541	11.1
Lely CDP, Collier County	20 373	35 231	39 688	22 868	2 948	120	4.1	–	–	–	–	66	4.8	21	2.0
Lighthouse Point city, Broward County	28 696	40 934	53 350	21 159	10 378	517	5.0	89	6.6	51	5.4	161	5.3	77	2.5
Lindgren Acres CDP, Dade County	19 370	46 159	51 171	32 425	22 252	1 132	5.1	255	4.1	223	4.9	76	6.1	212	3.5
Live Oak city, Suwannee County	8 046	15 995	19 275	8 655	6 055	1 970	32.5	874	49.0	547	41.0	230	23.0	407	25.4
Lochmoor Waterway Estates CDP, Lee County	18 504	35 711	40 439	24 196	4 091	139	3.4	26	3.2	26	4.3	39	4.4	56	4.2
Lockhart CDP, Orange County	11 890	29 559	31 264	20 655	11 542	1 482	12.8	673	20.0	400	17.6	80	8.9	326	10.9
Longboat Key town	51 669	55 530	71 069	30 625	5 904	221	3.7	7	4.3	7	5.7	90	2.8	26	1.2
Manatee County	38 118	40 272	54 932	21 019	2 528	126	5.0	7	6.3	7	7.5	70	5.2	16	1.8
Sarasota County	61 816	67 481	87 188	40 562	3 376	95	2.8	–	–	–	–	20	1.0	10	.7
Longwood city, Seminole County	14 307	35 374	37 485	22 974	12 877	577	4.5	140	4.2	97	4.0	56	4.7	103	2.9
Loughman CDP, Polk County	9 115	18 125	24 036	9 668	1 207	315	26.1	128	40.3	98	51.6	59	34.3	65	20.0
Lower Grand Lagoon CDP, Bay County	19 043	30 207	31 875	21 108	3 375	231	6.8	24	5.7	16	5.3	47	7.4	41	4.2
Lutz CDP, Hillsborough County	18 624	43 988	46 824	27 177	10 520	439	4.2	120	4.4	75	3.9	63	7.3	110	3.6
Lynn Haven city, Bay County	11 821	29 035	32 156	14 050	9 228	840	9.1	306	12.0	254	12.8	106	10.9	184	6.8
Macclenny city, Baker County	8 925	22 661	25 601	7 851	3 817	821	21.5	333	25.9	220	23.2	113	31.4	182	17.4
McGregor CDP, Lee County	27 629	40 618	46 447	29 297	6 498	238	3.7	57	5.5	34	4.2	68	4.2	65	3.1
McIntosh town, Marion County	14 011	20 417	27 000	11 429	433	60	13.9	5	8.8	–	–	22	13.8	20	14.1
Madeira Beach city, Pinellas County	17 301	24 748	32 639	17 298	4 205	352	8.4	64	19.0	46	21.3	56	5.2	38	3.4
Madison city, Madison County	8 176	14 531	21 190	6 587	3 233	1 137	35.2	482	52.6	325	53.3	185	31.3	236	28.3
Maitland city, Orange County	21 723	42 028	52 257	22 548	8 825	561	6.4	152	8.1	98	7.2	57	4.2	129	5.0
Malabar town, Brevard County	15 473	35 000	39 643	18 958	1 932	115	6.0	32	6.9	19	5.5	16	6.8	25	4.4
Malone town, Jackson County	8 485	14 805	23 750	6 751	766	192	25.1	70	34.3	60	34.1	44	30.3	36	17.8
Manalapan town, Palm Beach County	115 874	97 310	138 717	41 429	320	4	1.3	–	–	–	–	2	1.5	–	–
Manasota Key CDP, Charlotte County	27 217	32 269	36 541	21 250	1 326	143	10.8	–	–	–	–	38	5.4	47	10.2
Mango CDP, Hillsborough County	10 607	25 879	27 369	17 965	8 625	1 191	13.8	402	17.1	257	16.0	142	19.6	283	11.9
Mangonia Park town, Palm Beach County	8 701	22 353	22 500	19 444	1 211	261	21.6	88	26.7	54	26.2	22	19.6	50	15.2
Marathon CDP, Monroe County	16 790	25 483	28 386	19 660	8 715	1 313	15.1	445	28.2	353	32.0	114	7.6	255	10.4
Marco CDP, Collier County	37 611	46 748	53 295	27 697	9 471	343	3.6	58	5.6	41	5.5	42	1.4	61	1.9
Margate city, Broward County	14 897	28 465	35 153	16 152	42 773	3 303	7.7	589	8.1	371	7.4	1 093	8.5	675	5.3
Marianna city, Jackson County	8 570	16 232	18 539	11 225	5 614	1 752	31.2	662	42.8	430	37.5	356	32.5	447	29.2
Marineland town	9 692	12 143	12 143	–	25	–	–	–	–	–	–	–	–	–	–
Flagler County	9 692	12 143	12 143	–	25	–	–	–	–	–	–	–	–	–	–
St. Johns County	–	–	–	–	–	–	–	–	–	–	–	–	–	–	–

Table 10. **Income and Poverty Status in 1989: 1990**—Con.

[Data based on sample and subject to sampling variability, see text. For definitions of terms and meanings of symbols, see text]

State County Place and [In Selected States] County Subdivision	Per capita income in 1989 (dollars)	Median income in 1989 (dollars)			Persons for whom poverty status is determined									Families with income in 1989 below poverty level	
						Income in 1989 below poverty level									
						All ages		Related children				Persons 65 years and over			
								Under 18 years		5 to 17 years					
		Households	Families	Nonfamily households	Total	Number	Percent	Number	Percent	Number	Percent	Number	Percent	Number	Percent of all families
PLACE AND COUNTY SUBDIVISION —Con.															
Mary Esther city, Okaloosa County	15 917	31 845	35 256	22 562	4 134	250	6.0	68	6.5	50	6.4	31	10.2	51	4.3
Mascotte city, Lake County	8 907	19 070	20 119	8 685	1 747	399	22.8	163	28.9	98	25.5	57	40.7	92	19.5
Mayo town, Lafayette County	7 361	16 458	20 139	5 827	954	299	31.3	114	38.0	63	27.5	40	33.3	63	25.2
Meadow Wood CDP, Orange County	12 072	37 764	38 171	21 250	4 870	151	3.1	42	2.8	34	3.2	11	4.3	25	1.9
Medley town, Dade County	13 129	24 750	29 219	18 542	685	87	12.7	17	16.8	6	10.2	19	13.0	21	11.7
Medulla CDP, Polk County	17 015	33 679	36 786	19 050	3 949	406	10.3	112	10.8	72	10.5	80	21.9	69	6.1
Melbourne city, Brevard County	13 224	25 893	31 633	16 176	58 211	7 475	12.8	1 929	16.2	1 163	14.0	1 065	11.0	1 385	8.7
Melbourne Beach town, Brevard County	25 282	47 054	49 702	29 219	3 031	86	2.8	–	–	–	–	32	5.0	15	1.5
Melbourne Village town, Brevard County	23 353	40 104	43 750	28 750	607	21	3.5	2	2.9	–	–	11	6.6	6	2.9
Melrose Park CDP, Broward County	10 659	31 766	32 696	16 319	6 439	862	13.4	280	13.6	252	16.5	63	13.4	201	12.7
Memphis CDP, Manatee County	9 140	22 510	26 847	8 557	6 721	942	14.0	316	17.1	203	16.9	185	17.3	201	11.4
Merritt Island CDP, Brevard County	17 400	35 803	41 914	20 513	32 693	2 331	7.1	747	10.7	461	9.0	287	5.8	524	5.4
Mexico Beach city, Bay County	13 411	22 981	30 057	16 635	985	87	8.8	22	14.6	14	13.2	12	4.8	17	5.3
Miami city, Dade County	9 799	16 925	19 725	10 024	351 656	109 594	31.2	34 776	43.7	23 190	42.3	18 837	32.2	21 882	25.7
Miami Beach city, Dade County	16 504	15 312	22 020	11 217	91 169	22 993	25.2	4 558	35.6	3 089	35.9	6 656	24.5	4 254	19.9
Miami Gardens-Utopia-Carver CDP, Broward County	8 165	22 477	25 694	9 365	7 411	1 341	18.1	460	20.3	345	20.7	241	33.1	296	16.7
Miami Lakes CDP, Dade County	26 464	45 445	56 118	32 018	12 732	596	4.7	145	6.0	116	7.1	71	6.1	135	4.0
Miami Shores village, Dade County	21 428	41 670	49 597	21 789	9 539	1 061	11.1	339	15.6	232	15.7	183	10.7	186	7.2
Miami Springs city, Dade County	15 394	31 461	38 874	21 242	12 968	1 264	9.7	359	12.9	246	12.5	174	9.3	281	8.3
Micanopy town, Alachua County	10 910	21 927	28 239	14 500	606	92	15.2	19	15.2	9	12.3	32	28.8	20	12.4
Micco CDP, Brevard County	13 864	22 212	25 085	13 953	8 750	403	4.6	13	2.7	–	–	172	3.4	72	2.2
Middleburg CDP, Clay County	11 281	31 433	32 395	23 309	6 161	598	9.7	217	11.2	180	13.1	35	10.0	149	8.7
Mid Florida Lakes CDP, Lake County	12 744	19 862	24 961	11 204	2 743	207	7.5	26	17.1	–	–	123	7.0	34	3.6
Midway city, Gadsden County	6 016	14 559	16 250	5 677	874	333	38.1	184	58.2	151	58.8	26	30.6	65	30.7
Milton city, Santa Rosa County	9 279	21 739	25 430	10 493	6 875	1 279	18.6	528	26.4	369	28.0	139	18.6	289	15.0
Mims CDP, Brevard County	11 590	27 454	30 248	14 801	9 169	1 231	13.4	399	18.1	264	16.4	193	13.9	228	8.8
Minneola city, Lake County	12 115	28 839	32 344	13 000	1 488	108	7.3	36	9.4	24	8.8	13	6.6	24	5.4
Miramar city, Broward County	13 820	35 794	38 708	23 652	40 422	3 388	8.4	1 098	10.5	676	9.4	337	8.8	727	6.5
Miramar Beach CDP, Walton County	25 558	40 690	46 932	30 865	1 639	60	3.7	19	9.3	9	6.8	7	1.8	8	1.5
Mission Bay CDP, Palm Beach County	27 473	60 284	58 928	51 250	1 191	82	6.9	12	4.3	–	–	–	–	22	5.5
Molino CDP, Escambia County	8 936	25 625	29 471	5 000–	1 173	155	13.2	65	18.2	46	18.3	18	10.2	20	6.0
Monticello city, Jefferson County	9 388	19 824	23 866	7 202	2 446	537	22.0	213	25.9	121	19.8	107	27.5	133	20.2
Montverde town, Lake County	11 482	31 172	34 083	18 750	760	83	10.9	28	19.2	15	13.8	20	16.4	23	10.3
Moore Haven city, Glades County	9 057	20 875	23 650	13 173	1 384	175	12.6	69	16.5	47	15.3	15	7.6	37	10.0
Morse Shores CDP, Lee County	11 946	22 724	27 878	12 169	3 767	403	10.7	54	9.2	54	12.6	180	15.7	121	10.5
Mount Dora city, Lake County	14 331	24 483	30 073	17 170	6 991	1 119	16.0	424	28.4	260	25.0	231	13.3	278	13.9
Mount Plymouth CDP, Lake County	13 026	27 632	29 934	13 812	1 905	37	1.9	–	–	–	–	10	2.8	9	1.4
Mulberry city, Polk County	9 650	19 655	24 352	13 969	2 946	530	18.0	197	28.0	118	25.1	79	14.7	148	16.4
Myrtle Grove CDP, Escambia County	11 448	25 825	28 938	16 992	15 371	1 762	11.5	564	14.8	347	13.5	156	8.7	451	10.1
Naples city, Collier County	41 358	43 148	58 498	26 044	19 296	1 194	6.2	339	17.0	189	13.0	319	4.0	232	3.8
Naples Manor CDP, Collier County	10 771	30 000	31 143	17 264	4 456	310	7.0	120	9.7	83	9.9	27	6.2	57	5.1
Naples Park CDP, Collier County	17 430	32 783	37 185	20 481	7 967	777	9.8	171	10.8	86	7.6	175	10.8	150	6.4
Naranja CDP, Dade County	10 771	24 742	29 196	15 123	5 727	1 022	17.8	443	29.2	323	32.1	168	15.5	211	13.3
Nassau Village-Ratliff CDP, Nassau County	11 982	31 676	34 338	10 809	4 044	288	7.1	130	10.5	113	12.5	60	24.8	49	4.2
Neptune Beach city, Duval County	18 893	33 340	46 678	25 383	6 816	516	7.6	123	8.8	72	7.1	88	10.4	73	4.2
Newberry city, Alachua County	9 001	20 556	24 676	9 451	1 644	352	21.4	151	28.1	101	25.4	36	18.1	83	19.0
New Port Richey city, Pasco County	11 294	18 514	22 576	11 976	13 474	1 969	14.6	621	25.5	346	21.7	412	9.9	424	10.8
New Port Richey East CDP, Pasco County	11 592	21 435	26 311	13 490	9 431	985	10.4	221	14.1	186	16.6	218	7.2	200	6.7
New Smyrna Beach city, Volusia County	14 501	23 630	29 015	15 261	16 314	2 286	14.0	695	29.4	519	30.6	421	7.4	505	10.1
Niceville city, Okaloosa County	13 742	31 510	35 482	16 979	10 382	876	8.4	280	10.4	191	9.5	92	10.9	218	7.0
Nokomis CDP, Sarasota County	14 427	23 737	27 905	12 619	3 434	375	10.9	125	20.0	70	15.4	47	5.2	75	7.4
Noma town, Holmes County	8 486	23 333	26 750	5 000–	208	35	16.8	13	21.3	6	14.0	8	18.2	6	9.8
Norland CDP, Dade County	11 020	28 233	32 011	17 271	21 818	3 012	13.8	1 137	17.6	843	18.6	173	9.5	492	9.4
North Andrews Gardens CDP, Broward County	13 320	32 475	35 790	17 788	8 988	592	6.6	144	7.0	108	8.1	120	10.6	120	5.0
North Bay Village city, Dade County	17 546	25 165	27 159	23 405	5 383	750	13.9	134	16.1	76	13.6	112	10.6	162	12.2
North Brooksville CDP, Hernando County	8 586	18 214	21 853	7 632	1 415	206	14.6	48	13.1	30	11.5	41	24.1	41	10.0
North De Land CDP, Volusia County	12 080	27 393	28 789	22 500	1 513	165	10.9	51	16.1	12	5.2	8	2.2	44	9.8
North Fort Myers CDP, Lee County	13 556	23 634	26 738	16 072	29 594	2 552	8.6	543	15.7	312	12.7	731	5.9	563	5.7
North Key Largo CDP, Monroe County	72 061	94 309	115 552	41 900	1 457	91	6.2	–	–	–	–	11	1.8	7	1.5
North Lauderdale city, Broward County	13 440	36 297	37 049	29 176	26 348	1 759	6.7	504	6.9	346	6.9	140	8.2	328	4.7
North Miami city, Dade County	13 297	24 898	28 424	18 274	48 910	7 570	15.5	2 364	21.5	1 676	22.3	779	11.6	1 488	12.4
North Miami Beach city, Dade County	13 531	24 963	28 526	15 747	34 620	4 452	12.9	1 228	16.1	837	15.5	665	10.5	829	9.0
North Naples CDP, Collier County	22 352	35 464	41 089	27 031	13 325	738	5.5	243	10.6	191	11.6	127	4.1	120	3.0
North Palm Beach village, Palm Beach County	26 855	38 464	49 389	26 083	11 343	438	3.9	30	2.1	23	2.2	185	5.0	104	3.1
North Port city, Sarasota County	11 391	23 099	26 036	13 719	11 800	881	7.5	261	11.9	182	12.4	262	6.6	183	4.9
North Redington Beach town, Pinellas County	23 651	32 067	39 048	20 347	1 135	30	2.6	4	6.3	4	7.4	10	1.9	3	.8
North River Shores CDP, Martin County	20 331	37 050	45 203	16 628	3 271	137	4.2	56	8.9	20	4.4	10	.9	32	3.2
North Sarasota CDP, Sarasota County	12 707	26 066	32 286	15 833	6 673	638	9.6	205	13.4	97	9.1	93	6.2	147	7.6
Oak Hill city, Volusia County	9 003	19 250	19 554	15 625	960	224	23.3	62	26.3	47	29.0	39	21.7	70	24.2
Oakland city, Orange County	10 587	29 464	30 066	26 250	680	150	22.1	72	31.6	60	45.1	21	35.0	35	18.1
Oakland Park city, Broward County	15 273	27 708	32 611	23 213	25 907	2 685	10.4	728	16.1	425	15.4	331	10.0	494	7.8
Oakland Park CDP, Lake County	14 662	32 593	35 000	11 528	1 726	38	2.2	–	–	–	–	13	2.3	8	1.4
Oak Ridge CDP, Orange County	11 489	28 672	30 918	22 329	15 333	1 525	9.9	523	14.0	277	10.4	57	8.0	283	7.6
Ocala city, Marion County	12 783	21 766	26 700	13 358	40 822	8 116	19.9	3 143	32.7	2 014	30.0	1 334	16.3	1 737	15.4
Ocean Breeze Park town, Martin County	12 002	13 357	21 797	8 463	538	89	16.5	–	–	–	–	51	13.1	14	9.5
Ocean City CDP, Okaloosa County	15 004	27 156	30 793	18 302	5 402	443	8.2	131	12.7	93	13.0	72	11.4	97	6.2
Ocean Ridge town, Palm Beach County	41 411	47 721	70 678	26 250	1 570	73	4.6	–	–	–	–	38	6.2	8	1.6
Ocoee city, Orange County	11 608	32 014	34 788	17 409	12 766	983	7.7	393	9.6	260	9.0	79	9.3	181	5.3
Ojus CDP, Dade County	21 764	28 095	41 162	14 103	15 228	973	6.4	139	5.1	96	4.6	436	8.7	177	4.2
Okeechobee city, Okeechobee County	10 144	23 174	25 830	12 176	4 643	950	20.5	318	25.1	199	23.6	153	20.1	183	16.0
Oldsmar city, Pinellas County	13 589	32 232	37 231	19 821	8 217	528	6.4	135	7.1	119	9.5	48	5.4	107	4.5

Table 10. **Income and Poverty Status in 1989: 1990**—Con.

[Data based on sample and subject to sampling variability, see text. For definitions of terms and meanings of symbols, see text]

State County Place and [In Selected States] County Subdivision	Per capita income in 1989 (dollars)	Median income in 1989 (dollars)			Persons for whom poverty status is determined									Families with income in 1989 below poverty level	
						Income in 1989 below poverty level									
						All ages		Related children				Persons 65 years and over			
								Under 18 years		5 to 17 years					
		Households	Families	Nonfamily households	Total	Number	Percent	Number	Percent	Number	Percent	Number	Percent	Number	Percent of all families
PLACE AND COUNTY SUBDIVISION —Con.															
Olympia Heights CDP, Dade County	14 154	35 049	40 106	12 411	37 747	3 988	10.6	821	10.3	700	11.5	922	16.8	758	7.8
Opa-locka city, Dade County	6 767	15 099	14 823	9 424	15 111	5 650	37.4	2 435	46.6	1 598	43.6	525	43.1	1 375	37.7
Opa-locka North CDP, Dade County	7 825	29 912	30 560	15 417	5 567	957	17.2	380	19.9	299	21.7	50	18.5	156	12.9
Orange City city, Volusia County	11 593	20 000	22 267	12 917	5 302	640	12.1	200	22.5	155	26.6	81	4.7	117	7.1
Orange Park town, Clay County	16 840	37 814	41 476	24 286	8 815	507	5.8	203	9.4	138	8.5	23	2.4	109	4.4
Orchid town, Indian River County	23 475	39 375	39 375	–	11	–	–	–	–	–	–	–	–	–	–
Orlando city, Orange County	13 879	26 119	30 570	21 083	151 040	23 797	15.8	8 963	26.9	5 814	25.8	2 914	16.1	4 529	12.2
Orlovista CDP, Orange County	9 817	25 598	26 300	19 160	5 982	723	12.1	232	13.8	148	12.8	58	14.0	127	7.9
Ormond Beach city, Volusia County	18 875	32 704	37 695	19 328	29 426	1 977	6.7	417	7.7	277	6.9	479	6.6	406	4.5
Ormond-By-The-Sea CDP, Volusia County	16 319	24 647	29 833	14 748	8 129	782	9.6	128	14.7	102	16.3	195	6.4	174	6.6
Osprey CDP, Sarasota County	23 608	33 011	37 702	16 815	2 612	173	6.6	43	14.9	33	17.5	31	3.7	16	1.9
Otter Creek town, Levy County	8 198	15 500	23 889	5 995	128	18	14.1	–	–	–	–	2	6.9	5	12.5
Oviedo city, Seminole County	14 266	40 221	42 843	23 125	11 054	866	7.8	356	10.5	256	11.7	76	14.4	198	6.4
Pace CDP, Santa Rosa County	10 684	23 544	27 562	11 208	6 318	1 121	17.7	385	21.2	232	18.0	117	24.6	270	15.3
Page Park-Pine Manor CDP, Lee County	9 251	21 297	20 588	17 194	4 818	1 237	25.7	481	39.5	239	34.9	41	10.4	291	23.8
Pahokee city, Palm Beach County	8 694	21 468	25 131	11 266	6 663	1 819	27.3	785	32.4	544	31.1	109	22.5	355	22.8
Palatka city, Putnam County	7 989	14 579	18 522	8 779	9 994	3 649	36.5	1 632	52.5	1 125	51.3	484	27.5	801	31.2
Palm Bay city, Brevard County	12 645	30 287	32 725	18 985	62 145	5 428	8.7	1 573	9.5	1 199	10.6	523	7.5	1 081	6.1
Palm Beach town, Palm Beach County	71 106	62 333	99 625	27 436	9 787	577	5.9	68	10.3	58	11.7	215	4.2	61	2.0
Palm Beach Gardens city, Palm Beach County	26 185	44 688	51 654	28 969	22 915	1 033	4.5	258	5.5	202	5.8	204	5.9	235	3.5
Palm Beach Shores town, Palm Beach County	27 622	31 987	40 000	22 750	1 040	103	9.9	8	16.7	3	9.4	39	7.9	24	7.4
Palm City CDP, Martin County	24 809	38 750	45 250	21 369	3 925	378	9.6	150	17.1	72	12.0	24	4.0	76	6.4
Palm Coast CDP, Flagler County	16 678	30 875	33 272	19 006	14 242	849	6.0	197	8.4	120	6.7	140	3.1	220	4.5
Palmetto city, Manatee County	11 173	20 268	22 868	12 937	9 043	1 428	15.8	573	25.8	385	25.3	173	8.3	268	10.7
Palmetto Estates CDP, Dade County	14 181	40 427	41 264	31 809	12 180	745	6.1	274	7.7	230	8.8	55	6.5	142	4.5
Palm Harbor CDP, Pinellas County	17 498	34 281	38 828	21 275	49 425	2 117	4.3	429	4.3	290	4.2	593	5.4	410	2.7
Palm River CDP, Collier County	18 851	45 703	50 817	19 097	3 458	110	3.2	–	–	–	–	76	10.6	26	2.4
Palm River-Clair Mel CDP, Hillsborough County	9 523	25 723	28 052	14 266	13 619	2 686	19.7	1 257	30.1	841	27.2	253	21.5	519	14.5
Palm Shores town, Brevard County	13 131	22 188	38 125	15 625	205	42	20.5	–	–	–	–	–	–	3	7.0
Palm Springs village, Palm Beach County	15 901	28 541	35 377	19 531	9 754	444	4.6	115	7.6	94	8.5	114	5.3	53	2.0
Palm Springs North CDP, Dade County	13 984	46 143	46 409	27 679	5 300	320	6.0	98	6.8	82	7.6	35	9.9	65	4.6
Palm Valley CDP, St. Johns County	24 807	42 541	53 042	29 958	10 006	305	3.0	43	2.0	43	3.0	16	1.3	49	1.7
Panama City city, Bay County	12 169	21 881	26 629	12 330	33 454	6 571	19.6	2 441	29.7	1 617	27.4	999	18.6	1 516	16.4
Panama City Beach city, Bay County	14 252	24 628	31 493	11 557	4 219	361	8.6	107	13.7	58	10.2	47	5.5	55	4.5
Parker city, Bay County	12 041	24 531	26 832	15 457	4 598	510	11.1	176	17.1	148	20.4	63	12.4	102	7.4
Parkland city, Broward County	31 097	80 254	81 876	47 875	3 548	86	2.4	20	1.6	15	1.7	–	–	21	2.2
Paxton town, Walton County	8 505	17 500	21 625	7 899	580	83	14.3	28	16.8	28	19.7	13	12.6	25	14.9
Pembroke Park town, Broward County	12 259	20 021	21 406	14 733	4 904	1 143	23.3	288	39.2	209	45.5	230	17.5	285	21.3
Pembroke Pines city, Broward County	16 747	36 431	41 827	20 713	63 954	3 252	5.1	639	4.9	428	4.7	956	7.6	658	3.5
Penney Farms town, Clay County	16 845	31 429	35 000	20 313	461	9	2.0	–	–	–	–	9	2.7	4	2.4
Pensacola city, Escambia County	14 795	25 066	31 722	16 425	57 443	10 832	18.9	4 144	30.3	2 820	28.4	1 375	15.0	2 210	14.2
Perrine CDP, Dade County	11 935	30 481	34 868	15 385	15 364	3 459	22.5	1 914	37.0	1 302	35.5	160	12.2	772	19.5
Perry city, Taylor County	10 519	20 288	24 009	8 782	7 089	1 835	25.9	818	38.8	578	38.4	383	36.3	428	21.7
Pierson town, Volusia County	6 680	26 908	29 545	8 957	2 382	812	34.1	115	27.4	74	24.3	38	24.2	32	11.6
Pine Castle CDP, Orange County	12 529	24 770	27 532	17 139	8 191	1 061	13.0	372	18.7	265	20.1	63	8.4	221	9.8
Pine Hills CDP, Orange County	12 073	30 121	33 037	17 361	35 107	3 173	9.0	1 186	12.5	781	11.6	305	9.8	652	6.9
Pine Island Ridge CDP, Broward County	19 611	29 705	37 941	21 955	5 244	406	7.7	50	7.3	44	9.7	128	8.4	99	5.9
Pinellas Park city, Pinellas County	12 734	26 109	30 542	16 577	42 526	3 948	9.3	1 239	14.4	746	12.8	675	7.2	849	6.9
Pinewood CDP, Dade County	7 858	21 503	23 094	11 103	15 218	3 975	26.1	1 601	34.4	1 102	33.3	398	28.7	783	22.3
Placid Lakes CDP, Highlands County	10 933	25 460	26 806	19 402	2 016	179	8.9	12	3.4	12	4.2	46	6.7	54	8.4
Plantation city, Broward County	21 702	41 832	50 382	25 891	65 990	2 339	3.5	498	3.6	356	3.5	492	5.4	397	2.1
Plantation CDP, Sarasota County	24 631	44 375	47 372	21 053	1 795	40	2.2	–	–	–	–	24	2.5	16	2.1
Plantation Key CDP, Monroe County	25 825	36 372	45 224	24 000	4 266	310	7.3	65	10.2	43	10.0	13	2.0	43	3.3
Plant City city, Hillsborough County	12 292	25 268	30 513	11 616	22 438	4 004	17.8	1 681	25.7	995	22.0	586	20.1	875	14.1
Poinciana Place CDP, Osceola County	10 192	29 458	30 085	20 703	3 521	131	3.7	23	2.2	17	2.2	14	5.4	29	3.1
Polk City town, Polk County	9 688	25 929	27 240	14 205	1 418	192	13.5	71	16.6	43	15.0	20	16.8	39	10.0
Pomona Park town, Putnam County	10 081	19 180	20 592	14 000	666	95	14.3	26	19.8	10	12.0	14	8.6	20	9.8
Pompano Beach city, Broward County	17 382	29 683	35 559	21 538	70 380	11 295	16.0	4 076	33.4	2 660	33.3	1 399	7.9	1 984	10.7
Pompano Beach Highlands CDP, Broward County	11 313	27 500	29 916	18 476	17 460	2 433	13.9	905	21.1	571	19.8	313	11.6	459	9.9
Ponce de Leon town, Holmes County	8 724	14 038	17 813	10 536	379	97	25.6	30	35.3	25	33.3	18	27.3	25	24.3
Ponce Inlet town, Volusia County	20 612	34 833	37 813	22 500	1 702	116	6.8	21	14.4	13	13.4	15	3.2	19	3.3
Port Charlotte CDP, Charlotte County	13 010	24 277	28 362	14 911	41 235	3 153	7.6	775	11.2	597	11.6	828	6.0	757	5.8
Port La Belle CDP, Hendry County	8 946	21 474	21 450	17 167	1 528	191	12.5	71	15.4	44	17.3	24	15.2	38	9.2
Port Orange city, Volusia County	13 391	26 472	30 693	15 591	35 065	2 881	8.2	614	9.2	421	8.6	612	7.8	541	5.1
Port Richey city, Pasco County	13 283	21 942	30 789	10 450	2 517	319	12.7	39	9.2	18	6.4	93	13.1	31	4.6
Port St. Joe city, Gulf County	10 589	23 089	28 864	8 202	3 884	705	18.2	307	30.3	222	29.2	102	16.6	162	14.0
Port St. John CDP, Brevard County	13 196	34 775	36 171	31 161	8 888	382	4.3	90	3.6	56	3.3	70	11.4	90	3.6
Port St. Lucie city, St. Lucie County	14 018	32 553	34 634	21 591	55 522	2 995	5.4	869	6.4	645	6.8	437	4.7	727	4.2
Port St. Lucie-River Park CDP, St. Lucie County	15 738	25 784	29 093	11 703	4 874	419	8.6	61	11.1	33	8.5	228	10.4	96	5.9
Port Salerno CDP, Martin County	15 437	31 687	35 026	19 167	7 645	529	6.9	141	10.1	98	10.3	93	5.2	70	3.1
Pretty Bayou CDP, Bay County	17 211	33 182	43 234	12 332	3 696	288	7.8	102	12.4	67	10.8	35	6.4	66	5.7
Princeton CDP, Dade County	12 972	37 881	37 786	30 714	7 013	883	12.6	370	16.4	269	17.7	38	11.1	177	10.1
Punta Gorda city, Charlotte County	22 482	34 158	40 288	18 855	10 653	898	8.4	281	24.9	194	23.7	256	5.8	165	4.3
Punta Rassa CDP, Lee County	24 117	31 557	44 250	24 837	1 280	47	3.7	–	–	–	–	38	3.9	–	–
Quincy city, Gadsden County	10 369	20 733	26 548	11 742	7 168	1 787	24.9	718	35.2	486	33.0	329	28.6	409	21.8
Raiford town, Union County	7 548	20 982	22 232	16 250	202	69	34.2	36	46.2	36	64.3	3	17.6	12	25.5
Rainbow Lakes CDP, Palm Beach County	24 527	43 713	43 419	38 000	1 410	8	.6	–	–	–	–	–	–	–	–
Reddick town, Marion County	6 778	17 262	19 464	15 417	502	132	26.3	59	38.8	42	36.8	14	29.8	29	22.1
Redington Beach town, Pinellas County	25 500	38 142	45 500	20 804	1 623	101	6.2	12	5.7	6	3.6	26	6.1	16	3.3
Redington Shores town, Pinellas County	22 499	29 323	32 917	24 336	2 356	139	5.9	9	6.2	9	8.7	39	3.9	34	4.8

Table 10. **Income and Poverty Status in 1989: 1990**—Con.

[Data based on sample and subject to sampling variability, see text. For definitions of terms and meanings of symbols, see text]

State County Place and [In Selected States] County Subdivision	Per capita income in 1989 (dollars)	Median income in 1989 (dollars)			Persons for whom poverty status is determined									Families with income in 1989 below poverty level	
						Income in 1989 below poverty level									
						All ages		Related children				Persons 65 years and over			
								Under 18 years		5 to 17 years					
		Households	Families	Nonfamily households	Total	Number	Percent	Number	Percent	Number	Percent	Number	Percent	Number	Percent of all families
PLACE AND COUNTY SUBDIVISION—Con.															
Richmond Heights CDP, Dade County	10 513	28 096	30 343	17 614	8 506	1 195	14.0	458	18.8	324	18.4	98	12.6	253	12.1
Ridge Manor CDP, Hernando County	14 112	28 812	31 065	16 129	1 935	180	9.3	116	32.7	91	35.5	8	1.3	36	5.6
Ridge Wood Heights CDP, Sarasota County	14 503	28 076	32 533	18 004	4 843	481	9.9	139	14.3	116	17.7	50	6.7	111	8.0
Rio CDP, Martin County	22 788	30 938	33 472	26 083	1 067	76	7.1	30	16.8	15	13.0	22	9.0	18	5.7
Riverland CDP, Broward County	18 179	42 368	45 804	27 257	5 365	245	4.6	54	5.1	31	4.6	90	13.1	70	4.8
Riverview CDP, Hillsborough County	14 661	31 545	37 099	11 849	6 398	704	11.0	221	15.1	177	16.4	181	20.9	142	7.2
Riviera Beach city, Palm Beach County	14 674	24 847	26 990	16 952	27 419	6 204	22.6	2 769	36.1	1 868	35.4	706	16.7	1 290	17.9
Rockledge city, Brevard County	15 534	34 934	39 691	21 617	15 734	904	5.7	263	7.3	179	6.9	176	7.8	173	3.8
Roseland CDP, Indian River County	12 672	16 950	24 702	11 123	1 469	155	10.6	24	14.5	9	6.0	82	16.7	33	7.3
Rotonda CDP, Charlotte County	19 016	27 555	31 079	15 667	3 525	119	3.4	22	6.4	15	5.4	48	3.1	20	1.5
Royal Palm Beach village, Palm Beach County	15 527	40 885	42 787	20 548	14 460	446	3.1	110	2.7	86	3.0	116	5.1	71	1.7
Ruskin CDP, Hillsborough County	10 108	18 536	20 882	14 569	6 006	1 032	17.2	237	17.8	141	14.4	203	15.0	196	12.0
Safety Harbor city, Pinellas County	17 693	36 935	43 315	20 038	14 864	1 089	7.3	265	8.3	170	7.4	181	8.5	206	4.7
St. Augustine city, St. Johns County	12 012	21 722	28 098	13 793	10 396	1 697	16.3	412	20.1	252	16.9	301	13.5	288	10.8
St. Augustine Beach city, St. Johns County	16 823	29 266	32 690	18 723	3 667	429	11.7	63	11.2	34	10.0	16	2.4	69	6.3
St. Augustine Shores CDP, St. Johns County	15 016	26 183	28 533	18 886	4 450	245	5.5	67	10.6	17	4.0	68	4.2	30	2.0
St. Augustine South CDP, St. Johns County	13 644	35 243	37 250	21 849	4 199	125	3.0	29	3.0	21	3.0	6	.9	22	1.7
St. Cloud city, Osceola County	12 440	23 766	28 068	12 135	12 130	1 059	8.7	304	11.7	192	10.7	275	9.9	188	5.3
St. James City CDP, Lee County	15 844	23 882	27 583	14 632	1 943	199	10.2	58	37.4	19	25.0	60	6.2	51	7.1
St. Leo town, Pasco County	7 631	35 313	40 417	21 250	157	16	10.2	3	5.9	3	9.7	–	–	3	8.1
St. Lucie village, St. Lucie County	20 449	31 458	35 500	19 500	590	55	9.3	20	17.7	16	23.5	15	11.1	14	7.1
St. Marks city, Wakulla County	13 734	22 188	26 875	14 375	309	47	15.2	6	10.7	–	–	19	24.7	11	12.4
St. Petersburg city, Pinellas County	14 132	23 577	30 505	15 055	232 257	31 475	13.6	10 097	22.0	6 697	20.9	5 791	11.7	5 906	9.5
St. Petersburg Beach city, Pinellas County	23 887	30 459	41 675	18 526	9 086	534	5.9	–	–	–	–	210	6.2	73	2.7
Samoset CDP, Manatee County	8 399	21 611	24 450	11 528	3 088	413	13.4	156	16.5	132	18.8	50	17.7	94	12.0
Samsula-Spruce Creek CDP, Volusia County	20 004	40 517	40 684	28 843	3 331	241	7.2	87	11.8	51	9.5	42	8.8	37	3.4
San Antonio city, Pasco County	12 003	25 909	32 344	12 917	757	97	12.8	27	13.3	15	9.6	6	9.0	17	8.8
San Carlos Park CDP, Lee County	13 808	34 945	37 003	22 064	11 753	527	4.5	143	4.4	109	5.0	75	6.7	94	2.7
Sandalfoot Cove CDP, Palm Beach County	16 908	34 585	38 316	24 224	14 214	576	4.1	107	3.8	65	3.6	153	5.1	168	3.9
Sanford city, Seminole County	11 115	25 029	28 364	16 114	31 113	5 061	16.3	1 991	24.1	1 397	25.3	803	20.1	988	12.1
Sanibel city, Lee County	38 810	49 349	62 474	30 474	5 454	118	2.2	–	–	–	–	60	3.3	7	.4
Sarasota city, Sarasota County	16 151	24 884	30 236	17 798	49 048	6 500	13.3	1 933	21.4	1 138	18.8	1 142	9.6	1 357	10.3
Sarasota Springs CDP, Sarasota County	15 047	33 588	38 242	18 682	15 983	597	3.7	124	3.5	71	2.8	155	5.0	95	2.0
Satellite Beach city, Brevard County	19 458	46 664	52 130	29 132	9 871	306	3.1	63	3.1	28	1.7	28	1.7	50	1.6
Sawgrass CDP, St. Johns County	46 371	59 567	66 128	37 431	2 852	96	3.4	10	3.1	10	4.2	33	5.2	11	1.1
Scott Lake CDP, Dade County	11 228	38 648	39 949	15 727	14 435	1 727	12.0	652	13.4	492	13.1	114	16.7	364	10.4
Sea Ranch Lakes village, Broward County	47 029	86 507	97 482	35 000	635	23	3.6	3	2.8	3	3.6	6	4.0	10	4.9
Sebastian city, Indian River County	12 165	26 654	29 464	17 111	10 098	684	6.8	111	5.5	38	2.7	203	7.9	151	4.6
Sebring city, Highlands County	12 033	17 419	23 162	9 208	8 495	1 678	19.8	592	35.8	299	27.5	377	14.0	412	17.2
Seffner CDP, Hillsborough County	12 564	32 150	35 396	16 741	5 363	508	9.5	245	17.1	185	18.3	66	11.3	102	6.4
Seminole city, Pinellas County	14 051	20 146	26 993	13 875	8 272	761	9.2	100	12.3	68	12.6	337	9.0	97	4.2
Sewall's Point town, Martin County	43 682	75 301	78 892	56 529	1 588	42	2.6	–	–	–	–	16	5.3	8	1.5
Shalimar town, Okaloosa County	25 180	38 125	51 186	27 750	343	21	6.1	2	4.8	–	–	6	12.8	2	2.1
Sharpes CDP, Brevard County	11 892	21 694	27 553	11 976	3 372	501	14.9	126	19.4	97	21.2	81	12.5	138	13.3
Siesta Key CDP, Sarasota County	32 522	41 535	50 888	28 305	7 771	295	3.8	8	1.1	8	1.5	76	2.6	27	1.1
Silver Lake CDP, Lake County	21 124	35 551	46 875	20 870	1 584	74	4.7	4	1.2	–	–	7	2.3	14	3.1
Silver Springs Shores CDP, Marion County	11 019	24 238	25 875	11 972	6 421	702	10.9	287	22.5	204	22.0	154	7.6	135	6.5
Sky Lake CDP, Orange County	13 023	31 937	32 618	23 984	6 202	466	7.5	180	12.1	108	10.0	36	5.5	134	7.6
Sneads town, Jackson County	9 703	19 669	24 830	10 000	1 742	298	17.1	85	20.4	49	16.3	71	25.7	64	13.1
Solana CDP, Charlotte County	9 672	17 824	25 843	12 353	1 063	183	17.2	62	32.1	39	33.3	38	18.9	17	6.6
Sopchoppy city, Wakulla County	8 198	14 375	20 625	5 000–	391	115	29.4	41	42.7	33	49.3	23	23.5	27	21.6
South Apopka CDP, Orange County	6 761	17 976	20 219	8 103	6 307	1 756	27.8	836	36.2	647	39.4	143	27.0	381	25.7
South Bay city, Palm Beach County	6 572	20 561	22 206	7 936	3 434	1 025	29.8	497	37.3	321	33.9	46	25.0	180	23.9
South Beach CDP, Indian River County	44 602	67 651	71 287	33 438	2 746	20	.7	–	–	–	–	9	.9	9	.9
South Bradenton CDP, Manatee County	12 646	20 722	25 733	13 722	20 201	2 040	10.1	415	14.6	250	13.7	575	8.1	351	5.9
South Brooksville CDP, Hernando County	8 800	17 661	21 637	6 974	1 623	425	26.2	78	24.5	54	23.5	146	36.2	105	21.4
South Daytona city, Volusia County	12 798	24 864	28 551	15 009	12 347	1 277	10.3	301	14.0	168	11.9	191	7.4	245	7.2
Southeast Arcadia CDP, DeSoto County	10 826	20 833	23 530	10 839	4 135	938	22.7	360	37.3	242	35.8	159	17.9	185	14.9
Southgate CDP, Sarasota County	17 653	31 292	38 569	20 011	7 238	278	3.8	7	.8	7	1.1	84	3.3	52	2.3
South Gate Ridge CDP, Sarasota County	14 603	29 833	33 018	19 299	5 917	434	7.3	123	10.0	86	9.5	51	5.4	120	6.9
South Miami city, Dade County	17 028	31 741	39 358	20 399	10 373	1 534	14.8	522	24.8	340	24.3	274	19.1	257	9.8
South Miami Heights CDP, Dade County	9 770	28 870	31 213	13 950	29 694	4 812	16.2	1 649	18.3	1 183	18.8	651	30.9	960	13.0
South Palm Beach town, Palm Beach County	32 389	36 337	49 844	24 000	1 480	60	4.1	–	–	–	–	30	3.0	13	2.5
South Pasadena city, Pinellas County	18 324	21 201	32 663	15 760	5 338	309	5.8	–	–	–	–	214	6.6	22	1.5
South Patrick Shores CDP, Brevard County	16 405	33 307	35 958	23 882	10 218	345	3.4	117	4.3	83	4.5	70	4.7	78	2.5
South Sarasota CDP, Sarasota County	25 679	34 459	47 586	18 432	5 298	318	6.0	60	5.8	42	5.6	87	8.4	45	2.8
South Venice CDP, Sarasota County	13 184	27 683	30 617	17 969	11 890	668	5.6	174	8.2	115	7.8	142	4.3	150	4.0
Springfield city, Bay County	8 726	20 267	22 454	8 960	8 635	2 185	25.3	893	35.1	610	33.9	207	25.5	529	21.7
Spring Hill CDP, Hernando County	11 602	23 349	25 996	13 551	30 983	2 586	8.3	644	12.2	480	12.7	539	5.2	621	5.9
Starke city, Bradford County	9 666	20 091	23 679	11 735	5 055	1 197	23.7	498	33.0	344	32.4	167	23.2	286	19.8
Stock Island CDP, Monroe County	9 872	22 326	25 745	15 474	3 533	654	18.5	214	25.1	131	23.1	103	33.1	122	14.3
Stuart city, Martin County	16 125	26 233	33 500	17 636	11 358	1 306	11.5	463	27.0	366	29.5	284	7.4	202	6.3
Sugarmill Woods CDP, Citrus County	17 700	33 750	36 120	17 260	3 974	173	4.4	30	6.7	30	9.8	64	3.9	57	3.8
Sun City Center CDP, Hillsborough County	21 863	30 370	37 247	19 949	8 176	257	3.1	–	–	–	–	239	3.5	25	.8
Suncoast Estates CDP, Lee County	8 719	20 796	22 104	15 556	4 419	646	14.6	142	12.5	76	10.1	85	16.7	127	10.8
Sunny Isles CDP, Dade County	18 565	22 116	28 055	16 343	11 750	1 456	12.4	124	15.4	91	14.9	665	10.9	278	8.4
Sunnyside CDP, Lake County	14 198	32 283	31 793	17 050	985	82	8.3	8	3.3	8	4.1	44	27.2	21	6.9
Sunrise city, Broward County	14 593	31 540	37 431	16 888	63 838	4 156	6.5	979	7.1	682	7.3	1 170	8.1	828	4.5
Sunset CDP, Dade County	17 035	41 984	46 318	24 051	15 745	974	6.2	218	5.9	177	6.5	108	7.0	177	4.2

Table 10. **Income and Poverty Status in 1989: 1990**—Con.

[Data based on sample and subject to sampling variability, see text. For definitions of terms and meanings of symbols, see text]

State County Place and [In Selected States] County Subdivision	Per capita income in 1989 (dollars)	Median income in 1989 (dollars)			Persons for whom poverty status is determined									Families with income in 1989 below poverty level	
						Income in 1989 below poverty level									
						All ages		Related children				Persons 65 years and over			
								Under 18 years		5 to 17 years					
		Households	Families	Nonfamily households	Total	Number	Percent	Number	Percent	Number	Percent	Number	Percent	Number	Percent of all families
PLACE AND COUNTY SUBDIVISION —Con.															
Sun Valley CDP, Palm Beach County	16 104	37 644	41 800	20 481	2 857	142	5.0	20	3.2	20	5.2	10	1.8	41	4.5
Surfside town, Dade County	22 008	32 349	42 943	17 110	4 204	498	11.8	132	22.4	112	26.2	138	9.2	96	8.0
Sweetwater city, Dade County	8 086	22 530	23 661	8 480	13 867	3 181	22.9	1 052	27.9	773	27.4	428	28.1	716	20.4
Sylvan Shores CDP, Highlands County	14 457	21 680	25 559	15 000	2 114	188	8.9	80	32.5	50	26.0	35	3.2	46	6.2
Tallahassee city, Leon County	13 247	23 453	34 764	14 902	114 337	25 518	22.3	4 981	21.1	3 291	19.6	1 389	13.5	3 130	11.9
Tamarac city, Broward County	18 012	26 703	31 567	17 883	44 541	2 580	5.8	175	4.6	98	3.9	1 387	6.6	494	3.4
Tamiami CDP, Dade County	13 337	36 584	39 860	20 258	33 810	2 932	8.7	806	9.4	604	9.9	371	11.7	600	6.7
Tampa city, Hillsborough County	13 277	22 772	27 662	15 688	270 374	52 557	19.4	19 160	30.6	12 097	28.6	7 647	19.4	10 443	15.0
Tangelo Park CDP, Orange County	10 992	30 434	31 007	22 500	2 646	452	17.1	217	22.6	180	24.0	16	12.4	73	11.6
Tarpon Springs city, Pinellas County	13 557	25 380	30 490	13 578	17 537	1 897	10.8	636	17.7	432	16.5	374	9.5	371	7.2
Tavares city, Lake County	12 054	22 058	26 419	12 086	7 265	632	8.7	189	17.4	167	20.8	154	5.4	139	5.9
Tavernier CDP, Monroe County	16 909	24 850	28 969	22 531	2 359	216	9.2	32	9.0	27	12.6	46	10.7	30	4.5
Taylor Creek CDP, Okeechobee County	11 411	18 444	20 839	9 495	3 951	621	15.7	66	13.9	55	15.9	211	15.2	111	8.6
Temple Terrace city, Hillsborough County	19 266	37 156	41 982	26 532	16 120	1 076	6.7	304	8.2	223	8.4	42	2.7	256	5.5
Tequesta village, Palm Beach County	29 660	41 651	59 876	20 701	4 505	160	3.6	19	2.6	19	3.4	44	3.0	47	3.3
The Meadows CDP, Sarasota County	27 744	44 322	50 612	32 656	3 437	75	2.2	21	6.8	21	10.8	24	2.0	7	.6
Tice CDP, Lee County	9 624	19 414	22 593	14 167	3 947	607	15.4	246	25.0	163	24.5	66	9.6	133	12.7
Timber Pines CDP, Hernando County	18 266	29 917	33 339	19 550	3 132	114	3.6	32	50.8	32	50.8	58	2.7	27	2.0
Titusville city, Brevard County	14 274	28 425	34 632	17 941	39 196	4 137	10.6	1 376	15.4	869	14.0	608	9.8	895	7.9
Town 'n' Country CDP, Hillsborough County	15 272	33 820	37 356	23 750	60 317	3 792	6.3	1 048	7.7	787	8.1	421	8.0	762	4.7
Treasure Island city, Pinellas County	26 856	32 051	42 818	21 778	7 253	467	6.4	45	8.5	22	5.8	55	2.8	101	4.6
Trenton city, Gilchrist County	8 362	15 714	19 000	7 349	1 173	309	26.3	122	37.4	78	30.6	51	25.5	89	24.7
Tyndall AFB CDP, Bay County	8 299	22 051	21 955	46 250	3 328	104	3.1	60	4.1	34	4.0	–	–	25	2.7
Umatilla city, Lake County	9 177	18 819	24 698	7 581	2 388	369	15.5	70	13.5	29	7.8	100	20.4	58	8.2
Union Park CDP, Orange County	12 770	34 085	35 589	21 250	6 843	588	8.6	187	10.8	100	7.9	39	7.3	143	7.6
University West CDP, Hillsborough County	9 925	16 859	19 612	14 091	22 296	6 406	28.7	1 626	36.1	890	33.6	204	18.1	959	20.8
Upper Grand Lagoon CDP, Bay County	19 343	31 058	36 686	18 333	7 519	804	10.7	275	16.4	243	20.8	120	14.1	156	7.4
Valparaiso city, Okaloosa County	13 571	29 066	29 783	22 443	4 620	390	8.4	134	11.2	73	9.3	13	2.6	96	6.9
Vamo CDP, Sarasota County	22 636	33 027	37 955	20 260	2 878	187	6.5	46	12.4	46	17.0	86	8.2	44	4.9
Venice city, Sarasota County	19 940	27 834	33 024	18 987	16 318	944	5.8	173	14.2	88	9.7	337	3.8	194	3.7
Venice Gardens CDP, Sarasota County	16 124	27 693	32 844	16 536	7 701	287	3.7	48	5.5	11	1.7	73	2.1	64	2.5
Vernon city, Washington County	7 331	16 500	20 147	7 743	812	297	36.6	113	45.9	85	43.4	54	33.1	66	30.8
Vero Beach city, Indian River County	20 310	26 877	35 268	16 814	17 122	1 686	9.8	410	15.7	262	14.1	396	7.7	314	6.2
Vero Beach South CDP, Indian River County	16 218	32 062	37 000	19 475	16 839	921	5.5	231	6.5	171	6.6	215	6.5	178	3.5
Villages of Oriole CDP, Palm Beach County	18 719	27 215	32 881	17 062	5 698	221	3.9	–	–	–	–	177	3.9	53	2.3
Villano Beach CDP, St. Johns County	19 684	35 163	38 343	24 013	1 873	92	4.9	18	4.9	9	3.4	–	–	9	1.7
Villas CDP, Lee County	20 251	33 319	38 900	24 326	9 821	382	3.9	7	.5	7	.8	91	3.7	69	2.3
Virginia Gardens village, Dade County	13 116	28 269	34 750	21 397	2 212	198	9.0	67	14.6	56	17.1	21	7.0	30	5.2
Wabasso CDP, Indian River County	12 093	20 673	27 379	13 155	1 089	228	20.9	33	24.8	17	16.0	48	14.3	35	11.6
Wahneta CDP, Polk County	7 188	19 772	21 234	6 762	3 961	982	24.8	405	31.4	260	30.1	98	30.6	185	18.4
Waldo city, Alachua County	8 577	17 227	22 422	8 812	951	227	23.9	83	31.0	69	33.2	48	27.6	47	18.3
Warm Mineral Springs CDP, Sarasota County	15 150	24 550	28 828	14 383	4 041	245	6.1	–	–	–	–	128	4.7	45	2.9
Warrington CDP, Escambia County	11 778	20 928	24 269	15 230	15 945	3 666	23.0	1 598	40.0	1 065	41.4	291	11.4	849	18.9
Washington Park CDP, Broward County	6 501	14 341	15 750	9 290	6 819	2 894	42.4	1 418	58.4	1 019	58.9	236	35.9	609	37.8
Watertown CDP, Columbia County	8 986	18 338	23 812	10 991	3 281	744	22.7	291	34.5	210	34.5	93	16.3	145	15.5
Wauchula city, Hardee County	9 433	20 133	26 007	10 174	3 188	653	20.5	201	24.0	111	18.6	163	25.4	116	14.0
Wausau town, Washington County	10 078	16 250	21 364	6 519	300	83	27.7	17	35.4	17	38.6	20	40.8	22	22.9
Waverly CDP, Polk County	8 847	22 703	25 733	15 089	2 133	510	23.9	226	47.5	166	53.4	60	13.0	91	14.2
Webster city, Sumter County	6 644	18 750	20 536	9 061	779	303	38.9	143	53.2	105	50.5	36	48.0	50	27.9
Weeki Wachee city, Hernando County	16 120	21 786	22 143	12 000	69	–	–	–	–	–	–	–	–	–	–
Weeki Wachee Acres CDP, Hernando County	8 449	17 891	18 640	9 392	1 380	203	14.7	73	27.8	53	31.5	43	7.8	72	15.9
Weeki Wachee Gardens CDP, Hernando County	13 852	22 614	20 917	19 773	1 170	159	13.6	48	45.7	35	57.4	11	3.5	35	9.7
Wekiva Springs CDP, Seminole County	26 240	60 850	65 061	36 201	22 953	451	2.0	130	2.1	92	1.9	53	2.8	103	1.5
Welaka town, Putnam County	8 334	15 313	19 773	7 553	480	101	21.0	31	30.7	21	26.6	34	20.0	21	15.0
Wellington CDP, Palm Beach County	21 321	52 863	55 000	31 033	20 615	986	4.8	349	5.5	277	5.9	86	4.8	239	4.0
West Bradenton CDP, Manatee County	17 945	34 519	39 324	14 976	4 492	140	3.1	23	2.4	16	2.2	59	6.7	27	2.0
Westchester CDP, Dade County	13 019	35 237	37 780	15 187	29 752	3 267	11.0	798	14.6	586	14.1	655	12.2	687	8.5
West De Land CDP, Volusia County	11 250	28 036	31 842	13 013	3 256	226	6.9	47	6.0	35	5.8	45	7.8	24	2.7
Westgate-Belvedere Homes CDP, Palm Beach County	10 741	26 028	28 724	16 648	6 776	1 095	16.2	446	25.5	278	24.6	130	14.6	213	12.0
West Little River CDP, Dade County	7 609	21 779	24 078	8 224	33 148	8 636	26.1	3 325	32.0	2 401	31.9	750	28.7	1 733	22.4
West Melbourne city, Brevard County	14 252	27 185	31 288	20 064	8 001	709	8.9	166	12.3	149	15.6	156	7.9	156	6.5
West Miami city, Dade County	10 883	25 477	30 123	12 244	5 727	699	12.2	150	15.3	89	12.0	196	14.1	117	7.5
West Palm Beach city, Palm Beach County	15 712	26 504	30 981	19 785	65 454	10 578	16.2	3 497	26.3	2 232	25.3	1 789	15.6	2 043	12.7
West Park CDP, Hillsborough County	10 303	26 781	29 130	16 267	10 313	1 157	11.2	411	16.4	348	19.2	102	10.3	256	9.1
West Pensacola CDP, Escambia County	8 836	18 059	21 580	11 169	21 997	5 294	24.1	2 119	36.0	1 382	33.3	493	16.5	1 114	19.2
West Samoset CDP, Manatee County	8 904	22 090	24 110	16 379	3 697	774	20.9	337	31.3	242	33.9	103	18.7	188	18.3
Westview CDP, Dade County	9 055	28 109	29 690	10 213	9 585	1 895	19.8	730	23.6	547	24.8	334	41.4	359	15.7
Westville town, Holmes County	8 007	16 250	18 250	7 852	262	73	27.9	21	32.3	17	33.3	13	28.9	19	22.4
Westwood Lakes CDP, Dade County	11 413	35 797	37 067	25 000	11 431	987	8.6	195	7.7	152	7.9	188	14.4	219	7.6
Wewahitchka city, Gulf County	8 284	16 270	21 087	7 720	1 759	424	24.1	150	31.4	125	34.3	85	30.8	93	18.4
Whiskey Creek CDP, Lee County	23 487	45 638	51 109	21 111	5 041	132	2.6	54	6.1	36	5.1	25	1.6	36	2.1
Whisper Walk CDP, Palm Beach County	15 853	28 662	30 810	19 483	2 994	73	2.4	–	–	–	–	38	3.0	18	1.6
White City CDP, St. Lucie County	14 130	31 333	36 140	14 053	4 495	484	10.8	136	12.4	104	13.1	64	11.2	121	9.5
White Springs town, Hamilton County	7 927	18 977	21 250	12 813	704	225	32.0	108	40.9	61	32.1	35	45.5	57	31.8
Whitfield CDP, Manatee County	19 155	36 372	40 108	21 078	3 112	128	4.1	17	3.5	–	–	8	1.0	22	2.1
Wildwood city, Sumter County	8 514	15 308	18 973	6 854	3 144	778	24.7	253	37.6	160	32.1	139	14.5	185	19.2
Williamsburg CDP, Orange County	18 526	32 654	34 742	20 089	3 476	69	2.0	–	–	–	–	26	1.8	–	–
Williston city, Levy County	10 224	20 737	25 238	9 062	1 872	303	16.2	79	17.7	67	17.8	88	26.7	60	11.6
Willow Oak CDP, Polk County	11 093	30 781	31 721	17 197	3 979	349	8.8	94	7.9	56	6.4	53	19.1	72	6.2
Wilton Manors city, Broward County	16 502	26 710	33 892	21 385	11 433	1 444	12.6	365	19.9	233	19.6	125	6.8	252	8.9

Table 10. **Income and Poverty Status in 1989: 1990**—Con.

[Data based on sample and subject to sampling variability, see text. For definitions of terms and meanings of symbols, see text]

State County Place and [In Selected States] County Subdivision	Per capita income in 1989 (dollars)	Median income in 1989 (dollars)			Persons for whom poverty status is determined									Families with income in 1989 below poverty level	
						Income in 1989 below poverty level									
						All ages		Related children				Persons 65 years and over			
								Under 18 years		5 to 17 years					
		Households	Families	Nonfamily households	Total	Number	Percent	Number	Percent	Number	Percent	Number	Percent	Number	Percent of all families
PLACE AND COUNTY SUBDIVISION—Con.															
Wimauma CDP, Hillsborough County	5 282	14 125	16 655	6 191	2 958	1 428	48.3	636	56.0	500	59.3	76	54.3	231	45.6
Windermere town, Orange County	33 570	60 194	68 700	29 375	1 369	36	2.6	10	3.3	6	2.5	13	9.0	4	.9
Winston CDP, Polk County	8 504	18 078	21 598	10 674	9 061	1 642	18.1	591	22.6	377	20.8	202	14.5	402	16.0
Winter Garden city, Orange County	11 168	24 594	28 208	15 795	9 336	918	9.8	263	11.5	146	9.2	179	13.1	162	6.9
Winter Haven city, Polk County	14 154	23 695	30 046	14 004	24 048	3 238	13.5	1 049	22.2	616	18.6	674	10.5	606	8.9
Winter Park city, Orange County	25 161	37 080	47 931	20 500	20 387	2 034	10.0	692	18.0	534	19.5	352	8.0	374	6.4
Winter Springs city, Seminole County	17 265	40 563	44 205	24 369	22 087	730	3.3	172	3.0	101	2.3	104	5.2	165	2.6
Woodville CDP, Leon County	10 463	24 576	28 736	10 125	2 729	431	15.8	157	19.6	80	14.3	101	37.4	82	10.9
Worthington Springs town, Union County	7 864	19 500	25 000	8 750	202	39	19.3	3	4.8	3	6.1	7	43.8	9	16.7
Wright CDP, Okaloosa County	12 238	25 636	29 205	19 347	18 559	2 636	14.2	1 080	23.0	671	21.6	114	8.6	574	11.3
Yalaha CDP, Lake County	13 965	27 321	32 557	11 875	1 145	167	14.6	29	22.3	19	22.4	45	13.2	52	13.3
Yankeetown town, Levy County	13 320	22 065	24 821	15 938	620	97	15.6	20	26.0	12	25.5	24	10.8	18	9.7
Yulee CDP, Nassau County	10 708	24 497	27 926	11 519	6 779	770	11.4	250	13.4	142	10.8	95	22.5	178	8.8
Zephyrhills city, Pasco County	10 381	18 463	22 946	10 379	7 788	909	11.7	128	11.0	41	5.4	372	12.5	151	6.2
Zephyrhills North CDP, Pasco County	10 347	16 234	19 426	11 143	2 317	331	14.3	76	31.4	45	31.9	81	7.2	87	10.9
Zephyrhills South CDP, Pasco County	9 257	19 098	23 356	9 397	2 608	358	13.7	23	5.9	7	2.4	185	18.9	65	8.9
Zephyrhills West CDP, Pasco County	12 551	19 993	23 383	11 318	4 229	463	10.9	48	17.7	30	14.7	263	10.1	85	5.7
Zolfo Springs town, Hardee County	6 906	19 432	20 417	8 892	1 217	260	21.4	86	22.7	63	22.0	40	20.8	54	16.2
Jacksonville city, Duval County	13 857	28 513	33 548	17 520	654 381	83 815	12.8	31 140	18.2	20 569	17.4	10 853	15.8	17 391	9.8

Table 11. Structural, Plumbing, and Equipment Characteristics: 1990

[Data based on sample and subject to sampling variability, see text. For definitions of terms and meanings of symbols, see text]

State County County Subdivision Place	All housing units	Percent								
		Year structure built		Bedrooms						
		1980 to March 1990	1939 or earlier	None or 1	4 or more	Condominium	Lacking complete plumbing facilities	With public water system or private company	With public sewer	Lacking complete kitchen facilities
The State	**6 100 262**	**35.0**	**3.7**	**18.0**	**8.7**	**15.5**	**.5**	**86.9**	**73.8**	**.5**
Alachua County	79 022	34.2	4.4	18.9	11.0	6.4	.7	80.9	72.9	.6
Gainesville division	57 694	32.3	3.5	23.3	11.6	8.1	.5	93.6	88.5	.5
Gainesville city (pt.)	32 623	18.1	5.8	24.6	13.0	5.8	.5	98.6	96.0	.4
Hawthorne division	2 482	25.6	11.4	9.9	7.1	–	1.5	28.6	6.7	1.5
Hawthorne city	503	12.1	14.1	11.3	10.7	–	1.0	88.5	9.3	1.6
High Springs-Alachua division	9 405	44.4	5.3	7.3	10.4	3.8	1.1	65.2	51.0	1.5
Alachua city	1 739	41.8	9.8	4.8	12.2	.2	2.3	76.9	71.4	1.7
Gainesville city (pt.)	1 985	56.7	–	8.9	4.9	8.0	–	99.8	99.5	.7
High Springs city	1 343	21.7	17.1	8.5	6.0	–	1.1	85.9	9.8	2.0
La Crosse town	60	23.3	5.0	10.0	11.7	–	3.3	10.0	–	–
Micanopy division	1 141	27.7	15.6	8.9	11.0	–	1.1	35.8	1.8	.5
Micanopy town	293	18.4	27.6	6.1	7.2	–	–	94.9	7.2	–
Newberry-Archer division	5 346	40.5	5.6	4.2	10.0	.1	1.6	29.9	16.6	.7
Archer city	607	28.3	20.4	7.6	7.2	–	4.1	94.7	11.0	3.1
Newberry city	682	34.5	10.4	3.5	6.6	.4	–	96.2	86.8	–
Waldo division	2 954	35.3	6.8	7.7	8.3	–	.5	36.8	24.4	.2
Gainesville city (pt.)	–	–	–	–	–	–	–	–	–	–
Waldo city	539	21.7	21.5	8.9	5.6	–	1.1	85.9	82.2	1.1
Baker County	5 975	35.6	3.4	6.6	8.7	–	.9	25.8	24.6	.3
Macclenny division	3 408	32.4	3.7	7.0	7.3	–	1.1	44.2	42.8	.2
Macclenny city	1 480	24.0	5.9	11.8	4.0	–	1.6	93.5	91.5	.5
Sanderson division	2 567	39.9	3.0	6.1	10.4	–	.6	1.3	.4	.3
Glen St. Mary town	196	35.7	10.2	9.2	10.7	–	–	3.6	–	–
Bay County	65 999	42.6	3.1	12.8	8.6	10.3	.3	82.0	69.0	.6
Lynn Haven division	6 343	43.5	3.0	6.4	13.3	.3	.1	57.0	51.7	.2
Lynn Haven city (pt.)	3 231	36.3	5.6	8.8	11.9	.7	–	98.4	89.9	–
Mexico Beach division	2 155	23.5	1.6	7.0	8.2	1.6	.1	99.7	48.9	.2
Mexico Beach city	1 196	41.6	1.5	10.5	3.6	2.9	.2	99.5	10.7	.3
Tyndall AFB CDP	943	–	1.8	2.0	13.8	–	–	100.0	98.1	–
Panama City division	34 382	32.2	4.8	10.6	10.0	1.1	.4	85.5	81.6	.9
Callaway city	5 219	49.4	.3	8.4	7.6	.4	.3	94.0	94.5	.7
Cedar Grove town	717	43.2	1.0	12.0	7.8	–	1.1	93.6	86.5	1.1
Hiland Park CDP	1 632	34.6	2.1	6.7	10.4	–	1.6	25.7	22.0	.7
Lynn Haven city (pt.)	388	85.1	–	–	8.5	–	–	94.1	94.1	–
Panama City city	15 928	21.8	7.8	13.9	9.5	1.9	.4	98.3	96.4	1.3
Parker city	2 251	39.9	1.8	12.0	7.0	2.2	–	94.8	98.0	–
Pretty Bayou CDP	1 548	26.9	.6	5.2	26.0	–	–	53.2	23.4	.3
Springfield city	3 673	26.5	5.6	7.8	7.5	–	.2	94.0	84.7	.5
Panama City Beaches division	19 233	62.8	.6	20.8	4.7	33.1	.2	98.4	68.4	.2
Laguna Beach CDP	3 126	44.7	.3	10.4	4.9	22.3	.4	99.3	38.8	.3
Lower Grand Lagoon CDP	5 180	69.1	.3	25.6	1.7	42.7	–	99.2	78.1	.3
Panama City Beach city (pt.)	6 087	70.2	1.2	26.3	4.5	46.9	–	99.9	83.1	.1
Upper Grand Lagoon CDP	4 303	57.0	–	15.7	8.8	12.4	.4	94.4	61.4	–
Southport division	2 367	46.1	.8	7.1	8.7	–	.7	1.4	.8	1.1
Lynn Haven city (pt.)	13	100.0	–	–	–	–	–	–	–	–
Panama City Beach city (pt.)	12	100.0	–	–	41.7	–	–	100.0	100.0	–
Youngstown division	1 519	39.5	1.9	6.3	5.7	–	.5	1.8	–	.5
Bradford County	8 099	24.4	6.8	6.9	9.9	.2	.8	36.6	25.5	.9
Brooker division	393	16.3	6.6	2.3	5.3	–	3.1	33.3	1.3	3.6
Brooker city	128	20.3	14.1	3.9	7.0	–	–	85.2	3.9	1.6
Hampton division	2 133	27.4	3.7	5.5	9.3	.7	.6	21.2	3.0	.2
Hampton city	146	13.0	29.5	13.7	2.7	–	–	56.8	.7	–
Lawtey division	1 363	26.0	9.5	5.1	10.0	–	1.7	21.4	4.5	.7
Lawtey city	286	30.1	11.9	9.1	10.5	–	2.1	90.2	15.0	3.5
Starke division	4 210	23.1	7.5	8.7	10.7	–	.3	49.6	46.0	1.1
Starke city	2 113	18.6	11.5	9.3	11.3	–	.3	91.7	84.1	.3
Brevard County	185 150	42.4	1.5	11.0	12.0	12.3	.2	90.1	75.4	.3
Cocoa Beach-Cape Canaveral division	16 050	32.7	.5	18.9	6.4	50.8	.1	99.3	99.0	.2
Cape Canaveral city	6 077	38.4	.8	26.5	1.2	47.6	.3	99.3	98.7	.4
Cocoa Beach city	8 266	28.3	.4	12.2	10.1	55.7	–	99.6	99.2	–
Cocoa-Rockledge division	30 254	44.0	3.1	8.8	11.5	7.4	.3	97.3	65.2	.4
Cocoa city	8 248	24.5	5.7	20.1	7.5	10.8	.5	100.0	93.0	.4
Cocoa West CDP	2 391	16.8	.6	6.9	8.9	–	1.1	100.0	62.3	.4
Port St. John CDP	3 445	77.7	–	1.6	6.6	11.4	.3	92.0	31.9	.2
Rockledge city	6 533	35.7	5.0	5.0	19.2	9.0	.1	99.2	93.2	.2
Sharpes CDP (pt.)	1 582	26.1	3.6	6.6	12.1	1.5	.3	90.6	22.9	.4
Indialantic-Melbourne Beach division	20 814	22.7	1.1	8.7	20.7	18.6	.3	99.4	96.5	.3
Indialantic town	1 418	15.0	5.6	9.7	24.1	16.9	.5	99.2	99.4	–
Indian Harbour Beach city	3 893	24.5	.5	17.6	16.4	30.6	–	100.0	98.7	1.7
Melbourne city (pt.)	1 203	69.4	–	10.8	25.8	28.9	–	100.0	95.7	–
Melbourne Beach town	1 472	22.9	2.4	5.6	29.6	9.1	1.6	98.7	98.0	–
Satellite Beach city	4 205	20.3	.4	4.2	29.9	14.4	.1	99.6	96.7	–
South Patrick Shores CDP	4 092	15.0	1.0	6.0	14.3	15.7	–	99.8	99.0	–
Malabar division	7 279	58.0	.7	5.6	4.9	1.8	.3	64.5	62.9	–
Malabar town	841	51.6	3.7	8.2	16.5	–	.8	14.6	15.1	.2
Micco CDP	5 693	59.4	.2	4.5	1.9	2.3	.2	79.8	77.8	–
Palm Bay city (pt.)	31	100.0	–	–	100.0	–	–	–	–	–
Melbourne division	40 072	42.2	1.8	15.5	9.7	8.1	.1	93.1	87.5	.3
June Park CDP (pt.)	1 608	24.9	2.8	5.5	12.9	1.7	.4	30.1	18.3	–
Melbourne city (pt.)	26 856	35.9	2.3	18.0	9.1	7.0	.1	99.3	97.4	.3
Melbourne Village town	294	11.9	–	6.8	6.5	–	–	98.3	4.4	1.0
Palm Bay city (pt.)	52	100.0	–	–	–	100.0	–	100.0	100.0	–
Palm Shores town	116	37.1	–	33.6	20.7	–	–	46.6	28.4	–
West Melbourne city (pt.)	4 054	49.4	.3	10.5	7.2	15.9	–	97.4	92.5	.1
Melbourne Shores-Floridana Beach division	2 352	66.9	.3	7.1	5.6	25.5	1.1	57.8	41.9	–
Merritt Island division	15 928	27.6	1.1	10.3	22.7	5.8	.2	98.9	71.7	.3
Melbourne city (pt.)	–	–	–	–	–	–	–	–	–	–
Merritt Island CDP	14 424	23.8	1.0	10.9	23.2	6.2	.2	99.0	76.2	.3
Sharpes CDP (pt.)	–	–	–	–	–	–	–	–	–	–
Palm Bay division	26 309	70.8	.3	6.9	6.8	5.8	.2	72.9	46.9	.3
Melbourne city (pt.)	11	100.0	–	100.0	–	–	–	100.0	100.0	–
Palm Bay city (pt.)	26 190	71.0	.3	6.9	6.8	5.8	.2	73.2	47.1	.3
Space Center division	–	–	–	–	–	–	–	–	–	–
Titusville division	25 472	36.0	1.8	10.3	12.9	7.9	.1	87.3	76.6	.3
Mims CDP	3 780	31.7	3.0	7.3	13.5	–	.3	52.8	23.3	.2
Titusville city	18 183	33.8	1.7	11.6	11.2	10.2	.2	98.6	94.5	.2

Table 11. **Structural, Plumbing, and Equipment Characteristics: 1990**—Con.

[Data based on sample and subject to sampling variability, see text. For definitions of terms and meanings of symbols, see text]

State County County Subdivision Place	All housing units	Percent								
		Year structure built		Bedrooms						
		1980 to March 1990	1939 or earlier	None or 1	4 or more	Condominium	Lacking complete plumbing facilities	With public water system or private company	With public sewer	Lacking complete kitchen facilities
Brevard County—Con.										
West Brevard division	620	52.6	.8	–	39.2	–	–	46.8	4.2	1.0
June Park CDP (pt.)	162	21.0	–	–	21.6	–	–	3.7	–	3.7
Melbourne city (pt.)	–	–	–	–	–	–	–	–	–	–
Palm Bay city (pt.)	–	–	–	–	–	–	–	–	–	–
West Melbourne city (pt.)	–	–	–	–	–	–	–	–	–	–
Broward County	628 660	27.1	1.1	23.3	8.2	33.2	.3	99.0	90.5	.4
Conservation division	17	–	–	100.0	–	–	100.0	–	–	–
Davie division	43 531	49.6	.2	9.4	14.5	24.5	.3	92.8	86.0	.1
Cooper City city	7 348	51.1	–	2.5	21.1	5.8	.3	98.9	98.0	.1
Davie town (pt.)	19 820	44.6	.3	12.5	12.4	21.9	.4	94.4	81.6	–
Pembroke Pines city (pt.)	–	–	–	–	–	–	–	–	–	–
Pine Island Ridge CDP	3 193	58.3	.5	19.9	4.3	87.8	–	100.0	100.0	.3
Sunrise city (pt.)	769	95.6	–	–	4.7	43.6	.7	100.0	99.0	.7
Deerfield Beach division	55 007	31.5	.5	22.2	10.2	37.4	.3	98.0	95.9	.2
Coconut Creek city (pt.)	2 822	63.7	1.2	13.7	15.9	1.6	.3	96.7	95.4	–
Coral Springs city (pt.)	2 450	99.0	–	4.4	75.9	1.9	–	98.8	98.8	–
Deerfield Beach city	28 796	28.3	.4	29.1	3.2	50.8	.5	99.7	99.4	.3
Hillsboro Beach town	2 024	14.6	4.0	11.9	4.3	85.5	–	99.2	98.6	–
Lighthouse Point city	5 757	4.8	.2	18.4	12.9	28.9	–	100.0	99.5	.1
Parkland city	1 115	83.1	.4	.6	73.0	1.6	–	51.1	51.2	.2
Pompano Beach Highlands CDP	7 946	17.9	.4	18.9	5.6	4.0	.1	98.0	85.9	–
Fort Lauderdale division	143 408	11.8	2.3	29.3	4.8	27.0	.4	99.8	87.7	.9
Broadview-Pompano Park CDP (pt.)	598	13.9	–	11.2	–	–	–	100.0	98.7	–
Browardale CDP	1 807	4.0	.8	4.7	7.4	–	.6	99.4	91.6	.5
Fort Lauderdale city (pt.)	81 268	7.6	3.5	34.7	5.5	25.0	.6	99.7	86.4	1.3
Lauderdale-by-the-Sea town	3 333	14.1	2.0	45.2	2.1	46.4	–	99.9	99.4	.6
Lauderdale Lakes city (pt.)	13 587	16.6	.3	27.8	3.5	51.2	.3	99.9	99.5	.3
Lauderhill city (pt.)	301	46.5	–	83.4	–	55.5	–	100.0	100.0	–
Lazy Lake village	22	–	–	18.2	18.2	–	–	100.0	31.8	–
Melrose Park CDP	2 079	5.7	.9	7.0	9.5	.7	.6	99.5	57.1	.7
North Andrews Gardens CDP	3 618	–	.4	3.2	3.7	.3	.1	99.7	42.6	–
North Lauderdale city (pt.)	–	–	–	–	–	–	–	–	–	–
Oakland Park city	13 875	23.0	1.2	30.3	2.0	27.9	.3	99.8	96.7	.8
Plantation city (pt.)	8	–	–	100.0	–	–	–	100.0	100.0	100.0
Pompano Beach city (pt.)	4 383	58.6	.2	14.6	.8	81.9	–	100.0	100.0	–
Riverland CDP	2 180	4.6	.8	5.7	11.8	–	–	99.2	27.2	.8
Sea Ranch Lakes village	346	1.7	.6	1.4	28.0	24.6	.6	100.0	39.3	–
Tamarac city (pt.)	3 387	27.8	–	13.7	1.6	6.6	–	99.9	95.1	–
Washington Park CDP	2 400	12.7	1.0	18.6	3.5	.6	1.4	99.6	94.8	1.0
Wilton Manors city	5 977	2.9	.4	29.7	4.3	17.6	.2	100.0	98.6	.3
Hallandale division	30 656	9.3	.6	44.2	2.1	51.9	.3	99.8	91.0	.2
Hallandale city (pt.)	24 705	9.0	.7	49.8	1.4	64.4	.3	99.9	99.5	.3
Miami Gardens-Utopia-Carver CDP (pt.)	1 507	5.4	–	21.6	6.1	–	.5	97.9	38.0	.5
Pembroke Park town (pt.)	2 605	21.2	–	31.3	.8	–	.2	100.0	94.7	–
Hollywood division	78 634	12.0	2.9	31.2	6.1	21.9	.3	99.5	75.5	.8
Dania city	7 699	20.2	4.0	29.3	2.9	25.3	.5	99.6	91.6	1.1
Davie town (pt.)	69	17.4	4.3	39.1	–	–	–	100.0	15.9	–
Fort Lauderdale city (pt.)	–	–	–	–	–	–	–	–	–	–
Hallandale city (pt.)	93	22.6	–	52.7	–	22.6	–	100.0	100.0	–
Hollywood city	63 303	10.0	3.1	32.7	6.9	23.1	.3	99.6	74.4	.9
Pembroke Pines city (pt.)	117	76.9	–	99.1	–	17.9	–	100.0	99.1	–
Margate division	70 628	45.1	.1	13.6	14.8	31.5	.3	99.9	99.5	.1
Broadview-Pompano Park CDP (pt.)	1 311	2.8	–	4.1	14.7	–	–	100.0	99.2	.8
Coconut Creek city (pt.)	2 823	93.4	–	19.9	1.2	51.8	.3	100.0	100.0	.3
Coral Springs city (pt.)	27 335	54.9	–	13.8	27.8	29.0	.2	99.9	99.1	.2
Margate city	21 647	26.8	.2	15.9	6.6	38.8	.3	99.9	99.8	.2
North Lauderdale city (pt.)	7 968	40.2	–	12.3	8.0	14.6	.2	99.8	99.5	–
Tamarac city (pt.)	9 537	53.8	–	8.6	5.5	34.9	.2	100.0	99.6	.1
Miramar-Pembroke Pines division	46 817	43.2	.2	13.7	8.3	28.3	.3	98.6	90.3	.1
Davie town (pt.)	–	–	–	–	–	–	–	–	–	–
Miami Gardens-Utopia-Carver CDP (pt.)	1 038	11.8	.8	6.8	9.1	–	1.4	100.0	23.1	1.4
Miramar city	15 243	24.8	.3	9.0	8.7	11.3	.6	97.8	84.3	.3
Pembroke Park town (pt.)	862	47.1	–	44.3	.7	10.9	–	100.0	89.2	–
Pembroke Pines city (pt.)	29 429	53.6	.1	15.7	8.0	38.8	.1	99.8	96.6	–
Plantation division	102 198	35.7	.1	19.4	10.5	41.4	.1	99.4	96.0	.2
Broadview Park CDP	2 236	15.2	1.8	16.4	4.2	1.4	.2	96.9	24.7	.5
Broadview-Pompano Park CDP (pt.)	351	20.5	–	19.4	4.6	9.1	–	100.0	96.3	–
Davie town (pt.)	–	–	–	–	–	–	–	–	–	–
Lauderdale Lakes city (pt.)	334	3.0	–	45.2	–	55.7	–	97.6	97.6	–
Lauderhill city (pt.)	25 973	29.1	.1	26.0	5.8	53.0	–	99.9	99.3	.1
North Lauderdale city (pt.)	1 832	56.6	–	15.2	–	53.3	–	100.0	99.5	–
Plantation city (pt.)	29 391	41.5	.1	16.3	21.8	29.0	.2	98.6	93.1	.3
Sunrise city (pt.)	28 526	39.6	.1	17.3	8.5	39.1	.2	99.9	99.5	.2
Tamarac city (pt.)	13 217	29.5	.1	17.9	1.8	55.2	.2	99.7	99.7	.1
Pompano Beach division	57 764	23.2	.9	24.3	3.3	48.0	.2	99.6	95.9	.4
Coconut Creek city (pt.)	10 128	65.9	.2	11.9	2.1	77.1	.1	100.0	99.7	.1
Collier Manor-Cresthaven CDP	3 365	.2	1.0	17.7	1.5	9.7	–	99.6	96.6	–
Fort Lauderdale city (pt.)	–	–	–	–	–	–	–	–	–	–
Kendall Green CDP	1 915	4.6	.4	19.4	2.9	27.9	–	97.9	72.1	–
Pompano Beach city (pt.)	38 336	16.0	1.1	27.1	4.0	44.0	.3	99.6	96.6	.6
Calhoun County	4 468	29.2	10.6	9.0	7.7	–	1.5	36.8	24.8	.8
Altha division	824	39.0	9.7	10.4	6.3	–	2.3	33.4	4.1	1.8
Altha town	222	34.2	18.9	10.8	10.8	–	5.4	95.5	11.3	2.3
Blountstown division	2 525	23.0	12.0	8.5	8.1	–	1.4	54.1	41.6	.3
Blountstown city	1 044	14.8	18.0	8.1	6.6	–	1.8	96.6	90.6	.7
Calhoun West division	1 119	35.7	8.1	8.8	7.8	–	1.2	–	2.2	1.2
Charlotte County	64 641	48.8	1.3	8.1	3.5	11.9	.1	91.5	51.4	.3
Grove City-Rotonda division	16 423	55.0	.9	12.0	2.7	12.4	.1	95.3	45.6	.2
Englewood CDP (pt.)	3 557	39.4	.2	14.5	1.4	1.9	–	98.4	27.6	.2
Grove City CDP	1 521	19.2	2.8	15.0	1.4	2.5	.3	76.6	12.7	.7
Manasota Key CDP	2 026	43.3	3.0	20.9	4.7	45.4	–	95.6	52.4	–
Rotonda CDP	2 277	57.9	–	8.4	5.3	15.9	–	98.9	93.3	–
Port Charlotte division	32 803	49.4	.5	5.3	3.7	11.8	.1	97.1	50.8	.4
Charlotte Harbor CDP	2 210	40.9	.4	17.4	1.9	41.7	–	100.0	60.4	–
Harbour Heights CDP	1 121	61.8	–	3.0	4.7	4.0	–	91.8	53.0	–
Port Charlotte CDP	21 479	40.0	.6	5.7	3.5	8.2	.2	99.0	46.5	.5
Punta Gorda division	15 415	40.9	3.7	9.9	4.1	11.7	.1	75.4	58.9	.1
Charlotte Park CDP	1 382	29.3	.4	10.4	2.8	–	–	94.5	44.2	–
Cleveland CDP	1 731	27.1	4.6	12.9	1.6	3.1	–	72.1	26.2	–
Punta Gorda city	7 050	46.6	4.6	7.7	4.3	24.6	.2	98.1	98.4	.2

Table 11. **Structural, Plumbing, and Equipment Characteristics: 1990**—Con.

[Data based on sample and subject to sampling variability, see text. For definitions of terms and meanings of symbols, see text]

State County County Subdivision Place	All housing units	Percent								
		Year structure built		Bedrooms		Condominium	Lacking complete plumbing facilities	With public water system or private company	With public sewer	Lacking complete kitchen facilities
		1980 to March 1990	1939 or earlier	None or 1	4 or more					
Charlotte County—Con.										
Punta Gorda division—Con.										
Solana CDP	545	14.9	12.1	16.3	1.5	3.1	-	80.0	16.9	-
Citrus County	49 854	48.9	1.2	7.6	3.9	3.1	.4	45.4	27.9	.3
Crystal River division	22 696	52.1	.9	7.0	4.3	2.9	.5	47.5	28.1	.4
Beverly Hills CDP (pt.)	-	-	-	-	-	-	-	-	-	-
Citrus Springs CDP (pt.)	1 131	42.8	.7	2.3	3.2	-	-	98.3	61.7	-
Crystal River city	2 178	35.6	2.7	16.1	6.2	6.9	1.0	91.9	74.4	.3
Homosassa CDP	1 468	41.6	3.3	10.6	2.8	-	.8	91.6	39.6	-
Homosassa Springs CDP	3 217	52.0	-	5.8	1.8	-	.3	21.3	7.9	-
Lecanto CDP (pt.)	234	74.4	-	9.0	3.4	-	4.7	41.0	29.9	4.7
Sugarmill Woods CDP	2 289	69.2	.4	.6	6.1	7.0	-	74.0	73.2	-
Inverness division	27 158	46.2	1.4	8.1	3.5	3.2	.3	43.7	27.7	.3
Beverly Hills CDP (pt.)	3 704	26.6	.2	8.3	.2	-	-	99.2	66.9	-
Citrus Springs CDP (pt.)	29	31.0	-	-	-	-	-	100.0	-	-
Floral City CDP	1 649	32.0	3.4	7.2	5.9	-	-	52.0	11.8	-
Hernando CDP	1 366	26.2	1.0	16.8	2.4	-	1.0	9.5	7.0	1.5
Inverness city	3 099	46.6	4.4	12.4	3.4	13.2	-	86.9	73.2	.3
Lecanto CDP (pt.)	351	68.7	5.4	8.5	4.8	-	-	2.0	2.0	-
Clay County	40 249	47.1	1.9	6.2	18.2	2.4	.2	61.5	55.4	.3
Green Cove Springs division	4 226	26.1	6.9	9.5	10.4	1.4	1.3	54.0	52.4	.7
Green Cove Springs city	1 819	22.8	12.1	8.6	10.6	2.1	1.5	98.5	96.0	.7
Keystone Heights division	5 461	47.7	2.4	6.4	8.2	.7	.1	23.4	3.9	.4
Keystone Heights city	565	27.1	8.5	4.1	8.0	-	-	86.7	11.9	-
Middleburg CDP (pt.)	521	94.6	-	3.5	15.9	-	-	-	-	-
Middleburg-Clay Hill division	5 965	57.7	1.3	3.0	12.3	-	.2	11.2	9.1	.6
Middleburg CDP (pt.)	1 666	56.3	2.9	3.1	13.7	-	.4	4.8	.8	-
Orange Park division	22 465	48.2	.6	6.3	23.7	3.1	.1	86.6	84.2	.1
Bellair-Meadowbrook Terrace CDP	6 170	46.3	.4	10.0	14.4	2.9	.1	98.6	98.8	-
Lakeside CDP	9 811	55.3	.7	3.0	31.2	2.5	.2	85.6	83.1	.1
Orange Park town	3 712	19.2	1.2	11.7	17.9	7.4	-	94.2	87.3	.2
Penney Farms division	2 132	45.5	5.8	8.1	17.3	8.0	-	50.8	18.7	.5
Asbury Lake CDP	742	39.4	1.2	3.6	24.5	3.8	-	73.7	5.8	-
Penney Farms town	264	20.1	39.0	37.9	3.0	4.2	-	98.1	73.1	1.1
Collier County	94 165	51.4	.9	11.7	5.8	37.2	.3	90.0	78.9	.4
Everglades division	16 805	50.2	1.2	14.2	3.7	48.6	.2	94.4	76.5	.2
Everglades city	179	24.6	16.2	15.6	5.0	-	-	94.4	93.9	-
Marco CDP	11 096	49.2	.9	9.9	4.6	63.8	-	98.8	83.9	-
Immokalee division	6 090	49.8	1.3	28.9	6.6	1.7	2.2	86.8	84.0	1.6
Immokalee CDP	4 507	43.6	1.2	35.8	4.1	1.8	2.2	98.5	95.2	1.6
Naples division	71 270	51.8	.7	9.7	6.3	37.6	.2	89.2	79.0	.3
East Naples CDP	14 639	50.1	.6	8.7	3.3	42.0	.2	97.4	75.0	.1
Golden Gate CDP	6 124	69.2	-	8.1	4.3	15.6	-	61.5	56.0	-
Lely CDP	2 158	61.7	-	5.4	3.9	55.6	-	98.3	99.4	-
Naples city	15 312	20.6	1.7	12.2	10.0	50.2	.1	99.3	98.7	.7
Naples Manor CDP	1 988	46.1	.8	22.0	4.9	5.8	.4	94.1	42.1	.4
Naples Park CDP	5 162	53.1	.3	9.6	3.1	31.9	.4	99.3	98.5	-
North Naples CDP	8 183	46.1	.6	10.7	5.9	45.1	.2	92.6	74.8	.2
Palm River CDP	1 672	42.8	-	1.3	4.0	33.6	.5	96.8	94.9	.5
Columbia County	17 818	32.3	5.9	9.7	7.4	.1	1.6	41.5	27.0	1.2
Fort White division	3 124	45.7	5.5	13.8	5.9	-	2.2	1.4	.3	1.1
Fort White town	147	32.7	21.8	15.6	10.9	-	7.5	4.1	4.8	2.0
Lake City division	14 235	29.5	5.9	9.1	7.6	.1	1.5	51.5	33.7	1.2
Five Points CDP	476	10.5	2.3	12.0	3.2	-	2.1	36.1	23.3	3.6
Lake City city (pt.)	4 486	15.8	12.0	14.9	9.6	-	2.6	94.5	87.1	2.5
Watertown CDP	1 473	16.0	8.2	7.0	4.8	-	1.7	66.9	14.1	.4
North Columbia division	459	28.5	6.1	1.1	14.4	-	1.1	2.4	1.7	1.1
Lake City city (pt.)	-	-	-	-	-	-	-	-	-	-
Dade County	771 288	22.1	4.8	37.2	8.8	20.2	.8	97.9	84.4	.9
Everglades division	1 395	51.7	2.2	16.7	19.7	-	8.7	8.5	4.2	7.0
Hialeah division	83 077	35.0	1.1	36.5	7.1	18.6	.9	99.7	97.9	.6
Country Club CDP	1 371	44.9	-	7.7	19.3	17.4	-	100.0	100.0	-
Hialeah city (pt.)	60 413	26.6	1.4	40.3	5.8	18.0	1.1	99.8	98.5	.8
Hialeah Gardens city	2 883	56.7	-	32.4	2.1	32.0	-	98.6	93.5	-
Medley town (pt.)	62	17.7	-	19.4	-	-	-	100.0	100.0	-
Miami Lakes CDP	6 040	33.6	.3	28.4	13.1	19.8	.3	100.0	99.0	-
Palm Springs North CDP	1 618	.9	-	3.2	24.0	-	-	99.3	98.1	-
Homestead division	21 865	24.3	3.3	26.6	9.9	6.2	.6	95.3	78.2	.7
Florida City city	2 045	17.3	2.8	35.8	6.7	.5	1.0	99.6	66.1	1.3
Homestead city	10 775	28.6	5.0	30.7	4.3	12.5	.1	99.4	85.7	.8
Islandia city	7	100.0	-	100.0	-	-	-	100.0	100.0	-
Leisure City CDP (pt.)	4 980	12.3	.5	26.2	15.0	-	1.0	98.5	89.2	.5
Kendale Lakes-Lindgren Acres division	67 829	61.6	.1	17.8	13.1	26.4	.3	98.9	95.1	.2
Hammocks CDP	5 089	98.4	-	27.9	8.4	27.2	-	100.0	99.6	.2
Kendale Lakes CDP	17 129	37.3	.1	14.3	9.9	36.8	.6	97.9	96.7	.2
Kendall CDP (pt.)	1 678	15.3	-	7.3	-	50.2	.4	100.0	98.7	.4
Kendall Lakes West CDP	2 753	80.4	-	34.4	3.4	39.5	-	100.0	99.8	-
Lindgren Acres CDP	8 226	51.2	-	11.0	17.5	28.1	.2	99.6	98.1	.2
Medley town (pt.)	15	13.3	86.7	13.3	-	-	-	100.0	100.0	-
Olympia Heights CDP (pt.)	-	-	-	-	-	-	-	-	-	-
Perrine CDP (pt.)	-	-	-	-	-	-	-	-	-	-
South Miami Heights CDP (pt.)	1 637	13.1	-	7.5	16.1	-	.3	100.0	98.9	.3
Tamiami CDP (pt.)	10 916	51.7	.1	18.4	15.6	24.4	.3	99.4	91.5	.1
Kendall-Perrine division	56 803	19.0	.8	16.4	26.1	16.7	.2	90.4	67.4	.3
Coral Gables city (pt.)	3 107	11.5	2.7	17.1	38.5	19.7	-	99.7	66.6	-
Cutler CDP	5 530	13.7	.5	6.2	51.4	3.8	.1	92.5	22.2	-
Kendall CDP (pt.)	33 037	24.1	.5	20.1	23.2	23.7	.2	86.0	72.3	.2
Palmetto Estates CDP	4 016	15.5	-	7.1	20.5	2.7	-	99.8	97.7	-
Perrine CDP (pt.)	5 087	7.2	2.0	16.8	19.1	8.0	.8	95.9	75.7	1.8
Richmond Heights CDP	2 696	16.4	.3	8.3	14.2	1.4	-	99.1	48.8	-
Sunset CDP (pt.)	1 649	13.7	.5	19.2	18.1	2.1	-	99.0	93.6	-
Key Biscayne division	5 724	20.1	-	18.6	11.7	69.2	.3	99.9	88.2	.3
Key Biscayne CDP	5 724	20.1	-	18.6	11.7	69.2	.3	99.9	88.2	.3
Miami city (pt.)	-	-	-	-	-	-	-	-	-	-
Miami division	328 517	12.8	7.6	42.2	5.7	17.4	1.0	99.2	78.0	1.1
Andover CDP (pt.)	1 251	17.4	-	48.6	3.7	36.9	-	100.0	98.3	-
Aventura CDP	12 829	39.1	.1	36.7	1.2	92.5	-	100.0	99.8	.3
Bay Harbor Islands town (pt.)	-	-	-	-	-	-	-	-	-	-
Biscayne Park village	1 279	3.2	15.0	16.7	8.2	.7	-	99.5	17.9	-
Brownsville CDP	5 596	9.8	7.0	38.6	5.1	1.0	2.5	99.7	88.2	2.3

Table 11. **Structural, Plumbing, and Equipment Characteristics: 1990**—Con.

[Data based on sample and subject to sampling variability, see text. For definitions of terms and meanings of symbols, see text]

State County County Subdivision Place	All housing units	Percent								
		Year structure built		Bedrooms						
		1980 to March 1990	1939 or earlier	None or 1	4 or more	Condominium	Lacking complete plumbing facilities	With public water system or private company	With public sewer	Lacking complete kitchen facilities
Dade County—Con.										
Miami division—Con.										
Bunche Park CDP	1 440	1.0	3.8	6.6	9.2	-	-	100.0	18.1	.8
Coral Gables city (pt.)	13 454	3.5	21.2	26.3	13.3	7.3	.1	100.0	58.4	.4
Coral Terrace CDP	7 789	7.9	4.4	20.6	8.8	1.3	.5	99.4	22.0	.3
El Portal village	1 049	3.9	16.5	29.2	9.5	-	.8	98.1	26.4	.6
Gladeview CDP	5 516	4.6	6.3	37.7	4.9	2.0	1.6	99.0	74.1	1.8
Glenvar Heights CDP	7 512	14.8	.9	36.3	9.1	36.1	.3	87.6	76.8	.1
Golden Glades CDP	9 728	12.7	1.5	29.6	6.9	8.5	.1	99.3	45.9	-
Hialeah city (pt.)	1 774	22.5	1.0	50.8	1.3	33.9	-	100.0	97.5	-
Ives Estates CDP	6 650	55.7	.5	20.6	5.2	55.5	.1	99.8	83.1	-
Kendall CDP (pt.)	556	8.1	-	51.6	6.1	11.9	1.3	100.0	96.2	-
Miami city (pt.)	144 116	14.1	11.6	53.8	3.9	12.8	1.4	99.7	93.1	1.7
Miami Beach city (pt.)	-	-	-	-	-	-	-	-	-	-
Miami Shores village (pt.)	3 918	3.3	15.1	11.4	16.1	11.3	.7	99.1	24.9	.9
Miami Springs city (pt.)	5 342	5.0	6.2	26.5	11.1	8.6	2.1	99.9	99.6	.9
Norland CDP (pt.)	2 852	26.8	.1	36.7	4.8	26.9	-	100.0	74.5	.3
North Miami city	22 107	6.1	2.0	46.1	4.6	17.3	.6	99.7	97.7	.5
North Miami Beach city	15 821	5.1	1.4	36.8	5.7	27.9	.6	99.4	60.5	.5
Ojus CDP	8 142	3.8	.6	40.8	14.9	52.4	.4	99.9	81.5	.4
Olympia Heights CDP (pt.)	873	3.8	2.3	8.7	22.5	-	-	92.3	16.8	-
Opa-locka city	5 709	17.7	2.9	44.9	2.7	4.1	1.2	99.7	97.0	.8
Opa-locka North CDP	1 553	5.8	1.7	14.4	21.0	-	1.1	80.9	23.8	.5
Pinewood CDP	5 346	6.5	2.5	34.0	3.4	3.1	1.9	99.8	49.5	.8
South Miami city	4 346	5.0	5.7	24.8	10.5	2.5	.3	94.0	56.9	.4
Virginia Gardens village	913	2.7	1.5	32.4	5.4	11.5	.4	99.6	48.8	.2
Westchester CDP (pt.)	-	-	-	-	-	-	-	-	-	-
West Little River CDP	10 254	8.7	4.5	25.8	5.5	1.0	1.1	98.6	32.1	1.2
West Miami city	2 082	1.7	5.2	29.9	7.4	-	.9	100.0	27.5	1.3
Westview CDP	3 068	8.5	3.0	25.8	8.7	5.9	.9	100.0	38.8	.4
Miami Beach division	85 591	8.5	10.4	70.3	3.5	36.9	.6	99.9	99.2	1.9
Bal Harbour village	2 785	11.5	1.0	43.0	2.3	55.6	-	99.7	99.4	.4
Bay Harbor Islands town (pt.)	3 179	2.9	1.2	45.4	3.4	44.4	-	100.0	99.3	-
Golden Beach town	304	15.1	9.2	1.6	53.0	-	-	99.0	10.2	-
Indian Creek village	24	20.8	-	-	100.0	-	-	100.0	12.5	-
Miami city (pt.)	-	-	-	-	-	-	-	-	-	-
Miami Beach city (pt.)	62 413	7.2	13.7	77.0	3.7	30.3	.9	99.9	99.6	2.6
Miami Shores village (pt.)	-	-	-	-	-	-	-	-	-	-
North Bay Village city	3 401	10.6	.6	61.3	1.9	34.0	-	100.0	99.4	-
Sunny Isles CDP	10 307	12.5	1.1	58.9	1.2	72.4	-	100.0	99.1	.2
Surfside town	2 832	12.0	2.2	42.5	5.8	27.4	-	99.6	100.0	-
Northwest Dade division	29 200	16.1	1.2	17.8	11.6	4.6	.6	99.1	88.8	.3
Andover CDP (pt.)	1 807	54.9	-	29.9	6.8	37.0	.4	99.7	100.0	-
Carol City CDP	15 405	19.6	.8	15.2	9.8	2.0	.5	99.7	95.8	.3
Lake Lucerne CDP	2 739	5.7	-	23.4	22.0	-	1.8	98.8	94.0	.4
Norland CDP (pt.)	5 125	5.4	3.9	24.9	10.7	5.6	.5	99.7	63.4	.3
Scott Lake CDP	4 124	6.5	.7	9.6	14.7	1.8	.3	95.8	86.0	.3
North Westside division	28 073	50.5	.3	41.3	2.9	44.5	1.0	99.7	90.8	.5
Doral CDP	1 699	89.0	-	11.2	7.3	61.6	-	99.9	99.3	.5
Medley town (pt.)	292	15.1	-	37.7	1.4	-	2.4	97.9	97.9	2.1
Miami city (pt.)	434	-	7.1	44.5	11.5	-	2.5	100.0	81.3	-
Miami Springs city (pt.)	-	-	-	-	-	-	-	-	-	-
Olympia Heights CDP (pt.)	-	-	-	-	-	-	-	-	-	-
Sweetwater city	4 145	38.1	.2	31.7	4.1	15.2	1.7	99.8	77.9	1.3
Westchester CDP (pt.)	-	-	-	-	-	-	-	-	-	-
Princeton-Goulds division	35 309	28.3	1.7	19.2	13.0	8.8	.5	88.7	84.8	.6
Cutler Ridge CDP	7 615	11.4	.2	13.2	19.8	5.1	.6	99.3	96.2	.3
Goulds CDP	2 287	19.4	3.2	21.4	12.2	-	.9	75.1	61.1	1.7
Homestead AFB CDP	1 322	2.0	3.0	4.8	2.6	-	.5	99.3	95.7	.5
Lakes by the Bay CDP	2 411	76.9	-	23.0	16.4	9.7	-	100.0	98.8	-
Leisure City CDP (pt.)	2 153	27.9	-	23.5	5.1	7.9	-	96.6	93.1	-
Naranja CDP	2 883	14.9	.9	24.5	1.2	54.1	-	96.2	91.6	.5
Perrine CDP (pt.)	139	5.8	-	30.9	15.8	-	-	100.0	100.0	-
Princeton CDP	2 220	45.1	2.3	13.4	16.7	-	.8	81.2	75.7	.4
South Miami Heights CDP (pt.)	8 551	31.0	1.1	29.0	10.4	8.0	.9	97.8	94.7	.8
South Westside division	27 905	14.3	.5	19.6	17.5	6.1	.6	99.4	78.8	.4
Olympia Heights CDP (pt.)	11 364	20.1	.2	24.1	17.1	7.7	.7	99.5	70.2	.3
Sunset CDP (pt.)	3 557	17.1	.6	10.7	22.4	3.4	.8	98.0	83.4	.1
Tamiami CDP (pt.)	-	-	-	-	-	-	-	-	-	-
Westchester CDP (pt.)	9 564	10.9	1.0	21.8	15.4	7.3	.4	99.8	80.9	.5
Westwood Lakes CDP	3 420	1.4	-	7.9	20.0	-	.6	99.4	97.0	1.0
DeSoto County	10 310	35.7	6.8	11.9	6.8	2.5	.7	43.1	34.8	.6
Arcadia East division	6 682	31.4	8.4	11.6	7.4	-	.4	56.5	45.7	.4
Arcadia city (pt.)	2 835	18.5	14.9	15.7	10.0	-	.7	94.3	89.0	.4
Southeast Arcadia CDP	1 940	35.1	3.4	9.5	5.9	-	.3	33.8	8.7	-
Arcadia West division	3 628	43.7	3.9	12.3	5.8	7.0	1.2	18.4	14.7	.8
Arcadia city (pt.)	-	-	-	-	-	-	-	-	-	-
Dixie County	6 445	38.9	5.3	14.4	4.3	-	2.2	38.5	12.0	2.1
Cross City North division	3 702	44.0	5.0	14.4	5.1	-	3.0	33.8	18.1	2.4
Cross City town	964	23.4	11.4	11.8	7.1	-	.3	94.6	58.6	-
Cross City South division	2 743	32.1	5.7	14.4	3.2	-	1.1	44.8	3.8	1.7
Horseshoe Beach town	335	37.9	.6	6.9	-	-	1.8	85.1	-	1.5
Duval County	284 673	28.0	6.9	15.7	10.0	3.1	.4	87.1	76.6	.4
Jacksonville division	284 673	28.0	6.9	15.7	10.0	3.1	.4	87.1	76.6	.4
Atlantic Beach city	4 948	37.5	4.4	7.1	12.4	7.6	.1	96.5	92.1	.4
Baldwin town	603	29.2	12.3	10.9	8.3	2.0	.5	97.5	96.4	.7
Jacksonville Beach city	8 709	23.9	5.7	15.8	7.1	9.4	.2	99.4	98.2	.2
Jacksonville city (remainder)	267 148	27.9	6.9	15.9	10.0	2.9	.4	86.3	75.3	.4
Neptune Beach city	3 265	25.7	9.8	17.6	15.3	1.5	.6	99.8	96.9	.2
Escambia County	112 230	29.3	6.2	10.5	11.3	5.7	.6	98.9	58.3	.8
Cantonment division	13 166	45.7	2.2	6.6	13.9	2.1	.5	98.2	28.8	.1
Ensley CDP (pt.)	2 083	44.0	2.7	9.4	5.3	.9	-	99.2	30.2	-
Ferry Pass CDP (pt.)	1 990	60.7	.6	15.7	21.6	13.3	-	100.0	82.7	-
Gonzalez CDP	2 873	41.4	1.9	4.2	16.1	-	.4	99.5	16.4	-
Century division	3 346	24.6	11.7	5.6	8.7	-	3.9	94.8	5.0	2.2
Century town	935	22.9	16.6	9.9	8.3	-	8.4	98.7	13.7	6.2
Molino CDP (pt.)	388	22.4	6.7	5.2	1.3	-	2.3	90.7	-	1.5
Northwest Escambia division	1 393	33.3	7.8	3.1	13.2	-	1.0	94.5	.4	.3
Molino CDP (pt.)	42	-	16.7	-	7.1	-	-	83.3	-	-

Table 11. **Structural, Plumbing, and Equipment Characteristics: 1990**—Con.

[Data based on sample and subject to sampling variability, see text. For definitions of terms and meanings of symbols, see text]

State County County Subdivision Place	All housing units	Percent								
		Year structure built		Bedrooms						
		1980 to March 1990	1939 or earlier	None or 1	4 or more	Condominium	Lacking complete plumbing facilities	With public water system or private company	With public sewer	Lacking complete kitchen facilities
Escambia County—Con.										
Pensacola division	94 325	27.2	6.5	11.3	11.0	6.5	.5	99.2	65.2	.8
Bellview CDP	7 474	35.1	.7	4.4	10.0	2.4	.5	96.6	59.6	.3
Brent CDP	7 838	12.8	1.8	7.7	8.3	.6	.4	100.0	56.0	.8
Ensley CDP (pt.)	4 688	32.0	1.0	7.8	8.7	.9	2.0	99.3	31.5	1.6
Ferry Pass CDP (pt.)	9 438	46.6	1.1	11.0	10.6	5.7	.2	99.9	70.7	.6
Goulding CDP	1 616	15.3	2.8	26.2	3.7	–	1.7	100.0	33.7	4.0
Myrtle Grove CDP	6 471	33.4	1.6	11.9	9.8	1.1	.2	99.9	58.8	.2
Pensacola city	26 366	20.2	16.4	14.9	15.8	4.1	.3	99.9	95.2	.9
Warrington CDP	7 553	13.2	6.1	11.1	7.8	3.1	.8	99.7	33.0	1.1
West Pensacola CDP	10 032	9.0	6.1	12.1	6.9	.5	.8	99.8	45.2	1.3
Flagler County	15 215	63.3	1.4	6.0	7.3	8.7	.3	86.1	80.1	.1
Bunnell division	6 093	73.5	2.2	5.4	11.0	1.6	.4	75.2	72.2	.1
Bunnell city	728	24.6	10.7	16.6	8.2	1.2	.4	99.0	96.6	.3
Palm Coast CDP (pt.)	2 430	94.4	–	1.2	13.0	1.6	.2	100.0	99.3	–
Flagler Beach division	9 122	56.4	.8	6.3	4.8	13.4	.3	93.3	85.4	.1
Beverly Beach town	299	62.2	2.0	1.7	1.7	–	–	93.3	78.9	–
Flagler Beach city	2 615	43.6	1.5	11.4	2.8	18.6	–	96.9	93.5	–
Marineland town (pt.)	35	25.7	–	100.0	–	–	–	100.0	–	–
Palm Coast CDP (pt.)	5 073	59.6	.6	2.3	5.5	13.3	.5	96.9	92.5	.1
Franklin County	5 891	31.4	9.5	12.1	8.9	5.0	2.3	77.4	43.1	1.2
Apalachicola division	2 724	34.9	12.1	9.4	13.5	4.7	2.5	90.9	51.3	.7
Apalachicola city	1 200	10.8	27.4	10.7	19.9	–	4.8	97.3	95.8	1.5
Carrabelle division	2 163	27.4	8.3	17.4	3.5	7.8	.2	78.1	31.9	.6
Carrabelle city (pt.)	674	27.9	8.0	6.8	5.5	–	.6	87.2	37.8	.7
Eastpoint division	1 004	30.7	5.1	8.0	8.1	–	6.4	39.1	45.1	4.1
Carrabelle city (pt.)	31	48.4	16.1	41.9	–	–	–	–	–	–
Eastpoint CDP	683	34.7	1.8	6.3	6.0	–	2.6	53.1	64.0	1.3
Gadsden County	14 859	27.2	10.5	8.6	11.8	.6	2.4	65.3	40.7	2.1
Chattahoochee division	2 011	23.0	14.6	6.7	9.2	.7	1.4	73.7	59.0	1.0
Chattahoochee city	1 240	14.0	18.8	8.1	8.1	1.1	.7	99.0	90.0	.7
Greensboro division	1 022	27.7	9.7	8.4	14.2	–	5.4	40.8	2.3	5.4
Greensboro town	227	17.2	17.2	8.4	8.4	–	8.8	94.7	4.4	5.7
Havana division	4 241	34.6	8.3	8.3	11.6	–	3.4	49.9	21.3	2.7
Havana town	707	22.2	13.4	23.8	9.9	–	4.0	98.6	86.4	3.3
Midway city	304	19.7	6.3	8.2	12.8	–	4.3	67.4	6.3	1.3
Quincy division	7 585	24.1	10.7	9.3	12.2	.9	1.8	75.0	51.8	1.6
Gretna city	531	28.6	7.2	10.5	14.1	1.9	4.5	96.4	91.3	3.8
Quincy city	2 883	13.0	12.9	7.0	14.6	–	–	99.0	95.9	1.3
Gilchrist County	4 071	40.1	4.4	7.8	8.5	–	1.9	16.4	11.9	1.2
Bell division	1 534	47.7	1.4	11.6	9.5	–	2.0	1.1	1.0	.5
Bell town	124	26.6	3.2	–	7.3	–	–	4.0	2.4	2.4
Trenton division	2 537	35.4	6.3	5.4	8.0	–	1.8	25.6	18.5	1.7
Fanning Springs city (pt.)	118	21.2	4.2	2.5	3.4	–	–	61.0	3.4	–
Trenton city	516	21.7	14.7	5.4	7.4	–	.6	97.3	78.7	–
Glades County	4 624	34.9	2.8	18.4	3.2	–	.9	77.7	9.3	1.1
Northeast Glades division	2 293	41.2	.9	19.8	2.1	–	.9	92.8	8.9	.3
Buckhead Ridge CDP	1 081	41.3	–	13.2	1.9	–	–	97.1	5.5	–
Southwest Glades division	2 331	28.7	4.6	17.0	4.2	–	.8	62.9	9.7	1.8
Moore Haven city	684	24.6	8.5	17.3	5.8	–	1.8	99.9	5.6	2.2
Gulf County	6 339	28.6	7.4	11.9	6.2	–	1.5	62.6	45.5	.9
Port St. Joe division	4 037	26.0	7.9	10.0	7.4	–	1.8	77.5	57.6	.8
Port St. Joe city	1 638	16.3	9.4	10.3	13.4	–	2.4	98.4	98.2	1.9
Wewahitchka division	2 302	33.3	6.4	15.2	4.0	–	1.0	36.5	24.2	1.0
Wewahitchka city	871	31.5	6.7	6.1	6.1	–	.8	77.6	58.4	.3
Hamilton County	4 119	30.9	11.8	7.3	11.3	.3	1.7	49.6	42.7	1.0
Jasper division	2 051	26.2	9.5	8.4	9.4	–	1.9	67.2	60.5	1.1
Jasper city	864	18.8	14.9	7.4	8.4	–	1.7	97.2	96.3	2.5
Jennings division	1 309	39.1	10.7	5.3	13.2	.9	1.5	21.7	20.1	.7
Jennings town	282	29.4	17.0	5.3	12.4	–	2.5	95.7	89.7	1.4
White Springs division	759	29.2	20.0	7.8	13.2	–	1.3	49.8	33.7	1.2
White Springs town	316	25.3	28.5	12.0	13.3	–	2.8	96.5	66.8	2.5
Hardee County	7 941	27.7	8.5	13.0	9.4	–	.4	44.9	42.2	.4
Bowling Green division	1 798	25.9	9.3	22.0	5.2	–	1.3	49.1	46.4	.7
Bowling Green city	681	14.4	10.1	11.2	6.3	–	.9	94.0	85.9	.9
Wauchula division	4 002	25.5	10.8	12.0	11.1	–	.3	51.8	50.5	.4
Wauchula city	1 385	13.6	19.3	9.0	10.7	–	.6	97.8	98.1	.6
Zolfo Springs town (pt.)	–	–	–	–	–	–	–	–	–	–
Zolfo Springs division	2 141	33.3	3.6	7.2	9.8	–	–	28.6	23.0	.1
Zolfo Springs town (pt.)	479	19.0	2.9	8.1	7.3	–	–	95.2	87.1	.4
Hendry County	9 945	36.9	2.9	10.3	6.9	.7	.8	69.4	45.7	.6
Clewiston division	5 341	33.3	2.1	10.2	6.9	1.2	.7	87.4	62.5	.4
Clewiston city	2 413	18.5	3.4	12.1	6.3	–	.8	98.9	76.2	.7
Harlem CDP	914	18.6	–	19.0	5.3	7.2	.8	98.7	82.4	–
La Belle division	4 604	41.2	3.7	10.5	6.9	–	1.0	48.5	26.3	.7
La Belle city	1 151	42.2	5.5	8.3	4.2	–	–	99.3	33.2	–
Port La Belle CDP	682	62.6	2.5	12.9	2.3	–	–	98.1	97.4	–
Hernando County	50 018	60.7	1.0	6.6	5.1	1.6	.3	77.9	41.6	.6
Brooksville division	12 579	40.5	3.6	12.9	6.7	.8	.3	57.6	43.9	.4
Brooksville city	3 921	39.1	5.0	21.2	5.6	1.7	.3	97.8	94.0	.3
North Brooksville CDP	656	27.3	8.2	7.8	7.6	–	–	79.9	24.4	–
South Brooksville CDP (pt.)	801	24.5	10.2	15.7	5.0	–	–	66.9	34.3	.7
Ridge Manor division	2 327	46.8	–	1.9	2.7	.7	.5	60.9	29.6	.5
Ridge Manor CDP	975	41.7	–	–	2.6	1.7	–	76.4	24.8	–
Weeki Wachee division	35 112	68.8	.1	4.6	4.6	1.9	.4	86.4	41.6	.7
Brookridge CDP	1 755	63.1	.5	2.5	2.1	–	2.2	97.5	98.0	2.2
Hernando Beach CDP	1 002	54.3	–	3.3	6.0	–	–	98.1	93.5	.8
High Point CDP	1 751	38.5	–	2.7	1.5	–	–	97.7	96.5	–
South Brooksville CDP (pt.)	–	–	–	–	–	–	–	–	–	–
Spring Hill CDP	14 913	68.6	–	3.0	4.2	.4	.2	98.1	30.2	.9
Timber Pines CDP	1 845	94.7	–	.7	1.2	14.1	–	96.0	85.1	–
Weeki Wachee city	34	82.4	–	–	11.8	23.5	–	91.2	47.1	–
Weeki Wachee Acres CDP	770	37.1	–	4.4	2.2	–	–	44.4	1.0	–
Weeki Wachee Gardens CDP	953	28.3	–	14.9	2.4	–	–	98.3	93.7	–

Table 11. **Structural, Plumbing, and Equipment Characteristics: 1990**—Con.

[Data based on sample and subject to sampling variability, see text. For definitions of terms and meanings of symbols, see text]

State County County Subdivision Place	All housing units	Percent								
		Year structure built		Bedrooms		Condominium	Lacking complete plumbing facilities	With public water system or private company	With public sewer	Lacking complete kitchen facilities
		1980 to March 1990	1939 or earlier	None or 1	4 or more					
Highlands County	40 114	45.1	4.2	14.9	4.6	3.3	.4	71.0	42.4	1.1
Avon Park division	12 259	47.0	5.1	14.7	4.9	6.1	.4	74.9	58.7	2.0
Avon Park city	3 964	17.9	11.2	17.4	7.9	4.3	.2	98.6	93.2	1.9
Sebring city (pt.)	–	–	–	–	–	–	–	–	–	–
Lake Placid division	9 572	45.9	2.5	11.8	4.4	3.0	.2	42.6	21.4	.2
Lake Placid town	600	38.3	8.7	24.7	3.5	–	1.2	93.7	37.2	–
Placid Lakes CDP	1 103	52.7	.5	2.5	4.3	–	–	89.1	8.3	–
Sylvan Shores CDP	1 272	41.7	1.3	4.9	3.5	2.4	–	52.8	30.2	–
Sebring division	18 283	43.4	4.5	16.8	4.4	1.7	.5	83.2	42.4	.9
Sebring city (pt.)	4 999	24.9	12.0	26.7	6.1	4.0	–	99.0	76.3	1.7
Hillsborough County	367 740	37.0	5.5	18.7	11.4	5.6	.5	84.2	77.8	.5
Brandon division	43 366	50.4	1.3	8.5	20.9	1.8	.4	78.2	53.2	.3
Bloomingdale CDP	4 651	80.4	–	4.8	47.2	2.9	.2	89.4	78.1	–
Brandon CDP	22 493	47.6	.8	9.1	21.6	2.8	.2	86.9	59.5	.1
Mango CDP	3 415	48.1	1.0	6.0	4.7	–	1.2	66.4	43.1	.5
Riverview CDP (pt.)	2 258	36.3	5.0	16.3	10.0	–	–	75.2	27.1	.7
Seffner CDP	2 095	37.8	.5	4.6	10.2	–	–	67.9	32.1	–
Tampa city (pt.)	–	–	–	–	–	–	–	–	–	–
Citrus Park-Fern Lake division	27 069	73.4	.4	10.8	21.2	6.9	.1	82.8	81.3	–
Carrollwood CDP (pt.)	–	–	–	–	–	–	–	–	–	–
Carrollwood Village CDP	6 670	71.9	–	13.7	26.1	18.5	.1	94.0	91.8	–
Greater Northdale CDP	5 833	78.3	.3	7.0	31.6	4.5	.3	95.1	94.6	–
Gibsonton division	3 891	34.7	2.0	11.6	2.7	.3	2.0	74.3	19.6	1.4
Gibsonton CDP (pt.)	2 797	37.9	1.8	12.1	2.0	–	.6	81.2	24.3	1.1
Riverview CDP (pt.)	214	11.2	–	15.4	–	–	15.9	100.0	–	–
Palm River-East Tampa division	7 830	23.2	.9	7.3	11.1	–	.4	84.8	63.9	.3
Gibsonton CDP (pt.)	461	47.1	3.9	12.4	11.9	–	3.7	83.1	9.5	–
Palm River-Clair Mel CDP	4 939	16.8	.6	7.0	10.8	–	–	84.1	69.9	.4
Riverview CDP (pt.)	449	49.0	2.0	3.8	24.5	–	–	70.8	29.2	–
Tampa city (pt.)	7	–	–	–	–	–	–	100.0	100.0	–
Plant City division	24 205	38.8	7.2	11.0	9.5	.5	.5	44.2	42.1	.5
Dover CDP	834	16.7	14.3	9.4	4.8	–	–	.8	–	–
Plant City city	9 350	39.2	9.2	16.5	11.6	1.3	.7	94.4	89.8	.9
Ruskin division	17 234	40.5	1.4	16.9	5.0	17.4	.2	79.9	67.0	.4
Apollo Beach CDP	2 799	42.2	.3	5.4	14.3	1.9	.8	98.7	98.4	.4
Ruskin CDP	2 800	22.0	4.7	19.3	5.9	–	–	76.1	15.3	–
Sun City Center CDP	5 665	31.0	–	15.7	1.1	34.9	.2	99.2	99.3	.8
Tampa division	227 468	29.3	7.4	23.5	9.1	6.4	.5	93.5	91.7	.6
Carrollwood CDP (pt.)	3 318	21.9	.5	19.5	28.4	7.7	–	92.7	77.6	–
Del Rio CDP	4 037	21.4	.4	26.3	3.2	17.0	–	91.1	79.1	.1
East Lake-Orient Park CDP	2 316	23.1	3.5	7.6	13.0	–	.8	73.8	66.4	.4
Egypt Lake CDP	7 264	33.9	.4	32.2	5.1	3.4	.3	95.4	82.8	.5
Lake Magdalene CDP	7 399	29.4	1.0	17.7	14.3	4.0	.5	80.3	68.2	.6
Lutz CDP	4 046	44.7	2.1	3.5	21.5	–	–	32.1	30.7	.2
Tampa city (pt.)	129 536	20.5	12.6	24.3	7.1	4.8	.7	96.9	97.6	.7
Temple Terrace city (pt.)	6 850	41.6	1.1	12.6	20.3	15.9	.1	99.4	98.8	–
Town 'n' Country CDP	26 939	42.4	.2	17.2	14.1	6.7	.3	97.7	93.6	.2
University West CDP	14 910	45.1	.7	44.8	1.0	8.5	.7	91.9	91.6	.9
West Park CDP	3 785	20.3	–	14.3	11.7	6.8	.2	95.1	91.0	.2
Thonotosassa division	8 169	50.9	3.6	11.0	12.3	2.3	.2	40.3	36.1	.2
Tampa city (pt.)	138	84.8	–	–	39.1	–	–	84.8	84.8	–
Temple Terrace city (pt.)	–	–	–	–	–	–	–	–	–	–
Wimauma-Lithia division	8 508	47.8	1.2	13.0	12.2	.4	1.2	41.6	24.5	1.2
Wimauma CDP	842	31.6	1.7	31.2	2.5	–	7.5	33.7	7.7	5.8
Holmes County	6 785	28.5	10.1	6.8	9.5	–	1.7	33.5	19.2	1.8
Bonifay division	3 409	29.3	10.7	7.8	10.8	–	1.0	49.7	35.5	1.8
Bonifay city	1 205	26.9	13.4	7.2	8.9	–	.5	98.6	91.0	1.7
Esto-Noma division	1 325	22.8	10.6	5.4	8.4	–	2.2	16.3	6.2	1.7
Esto town	135	17.0	21.5	3.7	7.4	–	1.5	85.9	8.1	1.5
Noma town	96	30.2	14.6	11.5	5.2	–	–	86.5	71.9	7.3
Holmes West division	2 051	30.9	8.6	5.9	8.0	–	2.5	17.7	.4	1.8
Ponce de Leon town	221	38.9	8.1	2.7	4.1	–	–	64.3	3.6	–
Westville town	136	16.9	14.7	12.5	1.5	–	5.9	74.3	–	–
Indian River County	47 128	44.3	2.7	10.3	6.4	20.3	.4	67.5	56.8	.5
Fellsmere division	4 340	59.7	2.1	3.2	4.1	–	.6	43.8	38.2	.6
Fellsmere city	787	33.7	7.2	9.1	2.8	–	2.3	2.4	3.3	1.3
Sebastian city (pt.)	–	–	–	–	–	–	–	–	–	–
Vero Beach division	42 788	42.7	2.7	11.0	6.7	22.3	.4	69.9	58.7	.5
Florida Ridge CDP	6 006	52.7	.5	11.2	2.5	31.2	.1	71.5	62.8	.1
Gifford CDP	2 358	28.5	5.5	12.3	7.3	10.3	2.8	80.8	64.8	1.2
Indian River Shores town	2 371	44.6	1.0	9.2	9.1	68.9	.1	99.0	95.3	–
Orchid town	4	100.0	–	–	–	–	–	–	–	–
Roseland CDP	847	20.2	5.9	5.5	7.4	–	–	8.6	8.3	–
Sebastian city (pt.)	4 542	72.3	1.7	4.4	3.0	1.2	.2	29.2	19.7	.8
South Beach CDP	1 593	58.9	–	1.0	16.9	36.4	–	98.4	83.7	–
Vero Beach city	10 064	17.1	6.0	18.4	7.2	23.9	.6	99.2	87.2	.4
Vero Beach South CDP	7 767	40.7	.9	6.9	8.8	13.2	–	56.4	37.5	.1
Wabasso CDP	836	35.5	8.5	18.2	1.2	22.1	1.2	36.8	30.5	1.8
Jackson County	16 320	25.5	9.8	6.6	9.0	–	1.9	39.3	28.0	1.2
Alford division	1 388	30.9	8.9	4.5	9.0	–	2.7	15.0	.6	–
Alford town	216	18.1	21.3	6.5	9.3	–	1.4	90.7	4.2	–
Campbellton division	670	23.7	12.4	6.4	9.6	–	5.7	17.3	1.0	4.0
Campbellton town	106	25.5	20.8	2.8	14.2	–	–	83.0	–	–
Jacob City city (pt.)	25	20.0	20.0	–	–	–	8.0	52.0	–	–
Cottondale division	1 261	26.6	11.0	3.6	11.7	–	2.9	38.7	21.8	1.7
Cottondale town	417	21.8	12.5	6.0	7.2	–	1.7	94.7	58.8	2.4
Jacob City city (pt.)	90	18.9	8.9	5.6	11.1	–	3.3	70.0	16.7	5.6
Cypress division	1 862	32.7	7.5	3.7	8.6	–	1.0	14.7	1.6	.6
Grand Ridge town	259	20.5	12.0	5.0	10.8	–	.8	79.9	3.5	.8
Graceville division	1 916	21.6	10.8	6.3	9.9	–	1.3	55.5	47.4	1.0
Graceville city	1 090	18.3	9.5	9.2	6.8	–	1.2	95.9	80.7	.7
Greenwood division	1 350	31.3	8.7	1.3	9.0	–	1.3	17.9	3.6	.4
Greenwood town	229	16.6	17.5	4.8	9.2	–	.4	84.7	9.6	–
Malone division	1 094	20.7	13.8	4.5	12.2	–	2.5	32.7	4.6	1.5
Bascom town	25	12.0	12.0	–	–	–	–	–	–	–
Malone town	379	12.7	12.7	4.0	16.6	–	4.5	88.1	9.0	4.0
Marianna division	5 065	23.6	10.9	10.7	7.7	–	1.3	55.5	49.3	1.4
Marianna city	2 678	12.3	16.8	14.6	5.8	–	.4	98.1	89.4	.8
Sneads division	1 714	22.1	4.9	7.5	7.8	.3	2.2	49.7	43.2	1.2
Sneads town	760	23.2	4.9	9.7	7.9	.7	2.0	96.3	83.9	.7

Table 11. **Structural, Plumbing, and Equipment Characteristics: 1990**—Con.

[Data based on sample and subject to sampling variability, see text. For definitions of terms and meanings of symbols, see text]

State County County Subdivision Place	All housing units	Percent								
		Year structure built		Bedrooms		Condominium	Lacking complete plumbing facilities	With public water system or private company	With public sewer	Lacking complete kitchen facilities
		1980 to March 1990	1939 or earlier	None or 1	4 or more					
Jefferson County	4 395	25.1	14.9	9.5	13.6	-	3.6	30.9	24.8	3.0
Monticello division	3 038	24.7	14.5	10.1	13.5	-	3.4	43.2	35.0	3.1
Monticello city	1 016	15.5	22.9	12.0	18.6	-	.9	98.3	88.9	-
Wacissa division	1 357	26.2	15.8	8.0	14.0	-	4.1	3.3	2.1	2.7
Lafayette County	2 266	31.9	7.6	7.5	9.0	-	1.2	20.1	16.2	1.0
Day division	363	29.2	5.0	4.7	9.9	-	1.7	2.2	-	-
Mayo division	1 903	32.4	8.1	8.0	8.8	-	1.2	23.5	19.2	1.2
Mayo town	384	29.2	17.7	7.3	9.1	-	-	95.1	90.1	1.0
Lake County	75 707	39.3	4.9	9.9	6.2	2.5	.5	67.8	51.0	.4
Clermont division	6 906	43.5	6.3	12.5	7.3	1.4	.3	68.2	51.8	.4
Clermont city	3 049	31.3	8.0	16.0	6.7	2.2	.2	100.0	98.8	-
Minneola city	622	40.8	3.7	8.4	6.9	5.1	.3	96.8	16.2	.5
Montverde town	402	44.5	17.7	9.0	9.7	-	2.0	89.1	1.0	4.0
Eustis division	8 333	33.7	8.8	15.2	7.4	.9	.3	85.3	67.8	.3
Eustis city (pt.)	6 257	35.4	9.6	18.4	6.3	1.2	.1	96.5	82.6	.3
Mount Dora city (pt.)	5	100.0	-	-	100.0	-	-	-	-	-
Fruitland Park-Lady Lake division	10 041	59.7	1.8	3.5	4.9	.1	.4	71.2	48.7	.4
Fruitland Park city (pt.)	1 092	35.2	4.4	4.6	7.8	-	-	96.3	23.7	-
Lady Lake town	4 519	79.8	.7	3.5	1.8	.2	-	87.7	69.8	-
Groveland-Mascotte division	3 707	30.8	6.8	9.9	8.1	.2	.4	45.7	12.1	.4
Groveland city	884	24.2	9.5	17.4	11.5	.7	1.1	90.2	16.5	1.6
Mascotte city	647	24.7	6.0	11.9	5.4	-	.6	94.1	4.6	-
Howey-in-the-Hills-Okahumpka division	3 628	33.1	2.1	4.8	5.3	1.1	.6	58.1	49.5	-
Hawthorne CDP	1 196	13.9	-	6.6	-	-	-	83.4	98.7	-
Howey-in-the-Hills town	348	18.1	5.7	3.7	8.3	-	.6	99.1	20.7	-
Yalaha CDP	634	31.5	3.5	3.0	9.1	6.3	-	38.8	14.2	-
Leesburg division	9 630	32.5	6.1	13.6	5.8	2.8	.6	87.6	83.9	.9
Fruitland Park city (pt.)	16	-	-	-	-	-	-	100.0	-	-
Leesburg city (pt.)	7 278	27.5	7.6	14.3	5.4	3.8	.3	96.2	94.2	.9
Leesburg East division	8 902	44.7	1.8	7.6	4.9	4.9	.5	57.9	45.7	.3
Bassville Park CDP	1 589	41.4	.6	8.1	.6	-	.6	48.0	19.0	.6
Leesburg city (pt.)	48	10.4	27.1	12.5	35.4	-	-	35.4	-	-
Mid Florida Lakes CDP	1 789	24.2	.4	4.4	2.5	-	.6	72.3	70.3	.6
Silver Lake CDP	807	55.6	6.2	24.5	14.1	5.9	-	69.6	38.0	-
Sunnyside CDP	418	17.0	5.5	1.9	11.0	-	-	34.7	.7	-
Tavares city (pt.)	-	-	-	-	-	-	-	-	-	-
Mount Dora division	8 128	34.7	6.7	10.1	7.8	4.1	.7	72.7	46.9	.5
Eustis city (pt.)	-	-	-	-	-	-	-	-	-	-
Mount Dora city (pt.)	3 655	31.4	11.4	15.2	6.6	9.0	1.1	99.1	84.8	.4
Mount Plymouth CDP	779	71.0	-	.9	2.7	-	-	29.8	25.7	-
Oakland Park CDP	716	33.8	1.0	1.3	12.7	-	-	89.7	14.4	-
Tavares division	7 577	35.1	3.7	12.5	4.0	7.9	-	76.8	64.3	.3
Astatula town	425	32.9	2.8	6.8	10.8	-	.5	26.4	2.1	-
Eustis city (pt.)	21	-	33.3	-	66.7	-	-	100.0	-	-
Mount Dora city (pt.)	-	-	-	-	-	-	-	-	-	-
Tavares city (pt.)	4 420	35.2	4.5	16.0	1.6	8.4	-	97.4	96.9	.2
Umatilla division	8 855	34.1	4.8	7.9	7.7	-	.9	36.4	16.2	.3
Astor CDP	955	30.8	2.3	9.2	1.9	-	-	96.9	10.5	-
Eustis city (pt.)	40	20.0	25.0	-	55.0	-	-	75.0	-	-
Umatilla city	1 126	35.5	17.3	17.1	10.8	-	.4	95.8	83.8	-
Lee County	189 051	45.3	1.7	12.6	5.5	19.3	.3	87.3	70.0	.3
Boca Grande division	724	45.2	14.0	8.7	15.9	1.5	1.0	95.6	88.8	1.9
Bonita Springs division	23 983	62.8	.9	20.0	4.4	12.2	.3	85.4	50.1	.1
Bonita Springs CDP	8 813	48.1	1.4	13.6	3.4	9.2	.2	92.3	42.7	.2
Estero CDP	3 436	58.2	1.0	45.0	2.6	5.2	.4	70.8	60.4	-
Forest Island Park CDP (pt.)	2 698	81.3	.5	6.3	6.0	47.0	-	96.6	82.9	-
San Carlos Park CDP	4 722	73.8	-	4.6	4.7	3.1	.3	81.4	27.3	-
Cape Coral division	41 101	57.1	.3	4.5	5.6	12.8	.1	82.1	63.2	.1
Cape Coral city (pt.)	34 486	56.3	.2	3.8	5.7	13.0	.1	80.8	59.6	.1
Fort Myers city (pt.)	-	-	-	-	-	-	-	-	-	-
Lochmoor Waterway Estates CDP (pt.)	1 823	34.3	-	.8	10.0	22.4	-	93.9	90.0	-
North Fort Myers CDP (pt.)	3 916	75.6	1.1	11.6	2.7	.5	.2	89.0	80.2	.3
Estero Island division	10 102	31.5	2.0	23.0	4.2	48.4	.4	97.9	94.2	.5
Fort Myers Beach CDP (pt.)	8 284	31.2	2.5	22.2	4.2	43.8	.5	97.6	97.3	.6
Fort Myers division	61 799	38.3	3.1	15.8	5.9	25.8	.3	97.1	91.6	.4
Cypress Lake CDP	6 526	53.2	-	7.3	3.7	63.8	-	99.1	95.9	-
Forest Island Park CDP (pt.)	1 266	59.2	-	.6	3.2	.6	-	96.8	90.0	-
Fort Myers city (pt.)	21 332	28.7	7.1	24.9	5.4	11.4	.3	99.7	97.0	.6
Fort Myers Beach CDP (pt.)	1 693	61.5	.8	12.9	2.6	18.3	-	97.2	85.8	-
Iona CDP	7 923	55.7	1.3	12.6	2.8	32.1	.5	91.5	79.1	-
McGregor CDP	3 603	26.7	.5	2.6	18.1	41.2	.6	99.0	92.4	.6
Morse Shores CDP (pt.)	1 977	33.0	1.3	15.2	7.1	18.9	.6	90.6	86.9	.6
Page Park-Pine Manor CDP	2 181	29.5	-	16.9	2.7	9.4	-	99.7	87.3	-
Punta Rassa CDP	1 136	40.5	-	34.8	.5	55.7	-	100.0	100.0	2.5
Tice CDP	1 867	13.1	6.7	20.4	4.3	-	-	92.7	97.6	1.5
Villas CDP	5 773	41.8	.2	13.0	3.7	50.2	-	99.3	93.6	-
Whiskey Creek CDP	2 391	33.4	-	.5	16.4	26.6	-	99.4	98.9	.3
Fort Myers Shores division	4 911	34.6	2.1	6.0	8.7	2.2	.4	59.3	54.6	.1
Alva CDP	475	30.9	2.3	3.2	9.7	-	-	31.6	20.2	-
Fort Myers Shores CDP	2 194	34.2	.4	4.3	7.7	-	.3	87.9	83.8	-
Morse Shores CDP (pt.)	418	3.6	3.6	28.0	-	-	-	59.3	98.1	-
Lehigh Acres division	14 508	49.9	1.0	5.6	7.1	16.4	.3	65.1	55.6	.1
Fort Myers city (pt.)	-	-	-	-	-	-	-	-	-	-
Lehigh Acres CDP	7 519	21.8	1.1	8.4	3.7	16.9	.3	94.8	78.0	-
North Fort Myers division	18 581	31.5	.9	9.9	4.1	8.3	.3	81.5	51.7	.4
Cape Coral city (pt.)	-	-	-	-	-	-	-	-	-	-
Fort Myers city (pt.)	56	100.0	-	-	-	100.0	-	100.0	100.0	-
Lochmoor Waterway Estates CDP (pt.)	84	36.9	-	-	22.6	-	-	95.2	28.6	-
North Fort Myers CDP (pt.)	15 104	30.2	1.0	11.0	3.1	9.9	.3	94.3	60.7	.4
Suncoast Estates CDP	2 000	27.9	-	4.7	5.3	-	.4	17.2	9.3	.4
Pine Island division	5 575	36.2	3.0	20.5	2.3	3.2	.6	94.1	33.2	.2
St. James City CDP	1 672	27.0	1.3	21.8	1.6	1.5	-	97.3	29.5	-
Sanibel Island division	7 767	40.9	1.6	11.5	7.2	41.6	.1	96.6	68.2	-
Sanibel city	6 422	38.2	1.5	10.5	7.5	40.8	.1	98.6	68.9	-
Leon County	81 325	37.4	2.5	17.9	11.4	2.7	.3	87.5	72.4	.4
Tallahassee division	55 354	29.5	3.2	23.7	8.9	3.6	.2	97.1	88.5	.4
Tallahassee city (pt.)	47 966	27.3	3.5	26.2	7.9	4.0	.3	99.2	97.1	.4
Tallahassee East division	6 124	59.7	2.3	8.0	16.8	.6	.1	57.7	31.5	1.0
Tallahassee city (pt.)	1 418	71.7	1.0	14.7	3.0	-	-	93.9	80.0	-
Tallahassee Northeast division	9 729	58.7	.4	4.0	25.2	1.6	.1	87.7	58.0	-
Tallahassee city (pt.)	5 593	48.8	.1	6.3	24.9	2.7	.2	97.5	92.4	-

Table 11. **Structural, Plumbing, and Equipment Characteristics: 1990**—Con.

[Data based on sample and subject to sampling variability, see text. For definitions of terms and meanings of symbols, see text]

State County County Subdivision Place	All housing units	Percent								
		Year structure built		Bedrooms						
		1980 to March 1990	1939 or earlier	None or 1	4 or more	Condominium	Lacking complete plumbing facilities	With public water system or private company	With public sewer	Lacking complete kitchen facilities
Leon County—Con.										
Tallahassee Northwest division	3 034	48.5	–	4.0	11.5	–	.2	61.4	37.0	.2
Tallahassee city (pt.)	29	75.9	–	–	–	–	–	100.0	100.0	–
Tallahassee Southeast division	3 583	53.1	2.6	5.1	7.1	–	1.0	47.4	15.0	.9
Tallahassee city (pt.)	207	19.3	2.9	5.8	2.9	–	–	88.9	64.7	–
Woodville CDP	1 099	45.0	4.5	6.5	5.1	–	1.9	59.8	5.2	1.9
Tallahassee Southwest division	3 501	38.4	.8	7.7	6.7	–	.6	49.9	18.9	.5
Tallahassee city (pt.)	8	–	–	–	–	–	–	–	–	–
Levy County	12 307	39.3	4.9	8.7	6.2	–	1.0	35.2	19.3	.7
Cedar Key-Yankeetown division	2 893	34.2	7.9	10.2	3.4	–	.7	55.6	18.7	.8
Cedar Key city	498	29.9	22.9	15.9	6.8	–	.6	99.2	91.6	–
Inglis town	642	34.6	2.6	7.3	1.4	–	–	79.3	4.7	–
Otter Creek town (pt.)	110	5.5	13.6	8.2	–	–	–	66.4	–	–
Yankeetown town	401	19.5	18.5	9.2	5.5	–	–	93.3	.7	–
Chiefland division	3 959	41.3	4.0	8.5	4.2	–	.8	32.1	24.6	.3
Chiefland city	856	32.8	6.9	15.7	5.6	–	2.7	93.1	85.4	.8
Fanning Springs city (pt.)	159	53.5	–	13.8	1.9	–	–	44.0	19.5	–
Otter Creek town (pt.)	–	–	–	–	–	–	–	–	–	–
Williston-Bronson division	5 455	40.5	3.9	8.1	9.2	–	1.3	26.6	15.7	1.0
Bronson town	382	38.5	8.4	10.2	9.2	–	1.0	84.8	5.2	1.6
Williston city	867	27.9	8.9	12.1	7.5	–	–	92.7	82.1	–
Liberty County	2 157	33.7	8.3	7.8	8.5	–	2.8	36.9	1.0	.7
East Liberty division	638	48.7	9.9	12.5	7.2	–	6.6	32.9	–	2.0
West Liberty division	1 519	27.3	7.6	5.8	9.1	–	1.3	38.6	1.4	.2
Bristol city	421	17.1	7.6	4.8	6.9	–	.7	93.6	3.6	.7
Madison County	6 275	25.5	14.1	9.7	9.4	–	2.7	40.6	25.3	2.1
Greenville division	1 341	19.8	17.9	5.7	11.8	–	4.4	34.9	5.4	3.7
Greenville town	396	13.4	18.7	11.1	7.8	–	7.3	96.7	16.4	6.3
Madison division	4 934	27.0	13.0	10.8	8.8	–	2.2	42.2	30.8	1.6
Lee town	134	18.7	30.6	6.7	6.0	–	10.4	5.2	–	8.2
Madison city	1 336	12.7	15.9	21.4	6.2	–	1.3	99.1	95.1	1.3
Manatee County	115 245	32.1	3.6	17.8	4.8	16.1	.3	94.8	89.2	.4
Bradenton division	96 038	30.8	3.5	17.5	4.4	19.0	.2	97.7	94.6	.4
Anna Maria city	1 315	21.1	6.2	8.4	6.8	1.1	.5	97.9	96.5	–
Bayshore Gardens CDP	10 058	17.6	.5	18.1	3.3	20.7	.2	99.2	97.6	.5
Bradenton city (pt.)	20 824	32.8	8.7	23.5	3.8	20.4	.4	98.9	98.8	1.3
Bradenton Beach city	1 788	17.3	5.1	28.7	2.1	29.3	.3	98.2	97.5	.3
Cortez CDP	3 230	23.8	1.7	19.9	3.2	26.7	–	97.8	97.5	–
Ellenton CDP	1 360	35.6	5.1	7.1	5.5	4.1	–	87.6	89.1	–
Holmes Beach city	3 850	22.8	1.7	8.9	4.4	24.3	.4	99.3	95.9	.3
Longboat Key town (pt.)	2 597	8.5	4.8	10.7	5.2	57.5	–	96.3	97.1	–
Samoset CDP	1 067	22.8	6.4	10.7	3.7	–	–	93.8	44.3	–
South Bradenton CDP	13 354	24.2	1.6	28.0	1.6	24.9	–	98.1	97.5	.2
West Bradenton CDP	1 836	10.6	2.9	3.8	14.1	.7	–	99.1	98.4	–
West Samoset CDP	1 666	22.7	2.0	22.5	5.2	–	–	95.1	61.2	–
Whitfield CDP	1 432	18.5	5.5	1.7	8.7	–	–	96.3	95.4	–
Myakka division	5 737	53.8	1.7	19.2	8.6	1.5	.1	73.0	49.7	.1
Bradenton city (pt.)	1 299	49.7	–	22.3	–	3.1	–	99.4	98.8	–
Palmetto division	11 583	27.8	4.6	22.1	4.2	1.4	1.0	88.5	72.5	.6
Memphis CDP	2 763	30.3	2.2	12.4	5.0	3.1	1.4	86.7	51.0	.4
Palmetto city	4 873	19.1	6.5	27.5	4.3	1.5	.9	96.9	96.7	1.0
Parrish division	1 887	60.6	5.5	3.2	11.8	1.6	–	52.1	34.4	–
Marion County	94 567	47.7	2.7	9.8	6.6	3.3	.6	48.6	35.7	.5
Belleview division	20 667	57.4	2.0	4.8	5.8	.7	.7	41.5	25.3	.3
Belleview city	1 424	35.7	4.8	9.2	3.4	5.0	.6	96.3	92.9	–
Silver Springs Shores CDP (pt.)	–	–	–	–	–	–	–	–	–	–
Dunnellon division	3 793	45.2	3.6	5.5	4.2	2.1	.5	46.0	27.0	.3
Dunnellon city	959	32.4	11.7	14.2	5.1	6.2	1.5	94.5	77.8	.8
East Marion division	10 695	34.4	1.4	15.4	4.6	–	.3	14.3	6.1	.4
Fellowship division	5 744	74.6	1.3	3.4	6.7	11.7	.1	37.1	21.5	.3
Fort McCoy-Anthony division	5 317	41.4	2.1	8.2	7.7	–	1.3	6.6	5.3	.5
Ocala division	43 275	44.4	2.7	12.3	7.2	5.2	.5	72.0	58.3	.6
Ocala city	19 478	33.7	4.3	18.7	8.5	6.2	.5	91.6	86.3	.8
Silver Springs Shores CDP (pt.)	3 326	33.2	.7	5.0	1.5	30.6	–	88.4	87.3	.2
Reddick-McIntosh division	5 076	42.5	8.9	8.9	9.3	–	2.1	9.2	2.9	2.1
McIntosh town	344	43.9	16.0	17.2	9.3	–	–	85.2	26.7	–
Reddick town	246	22.0	8.5	8.5	11.0	–	2.4	2.4	2.0	2.8
Martin County	54 199	43.1	2.2	10.6	6.9	25.2	.4	70.8	57.8	.3
Indiantown division	4 038	43.0	1.7	12.9	8.8	–	3.1	51.7	50.8	.9
Indiantown CDP	1 673	41.0	2.8	17.9	5.4	–	6.4	90.0	90.2	2.2
Port Salerno-Hobe Sound division	25 657	47.3	2.5	8.2	5.5	23.7	.2	70.2	61.1	.3
Hobe Sound CDP	5 866	51.7	2.5	8.0	4.8	9.3	.6	74.0	61.3	.1
Jupiter Island town	447	24.2	20.4	2.9	61.3	–	–	97.5	22.4	–
Palm City CDP (pt.)	–	–	–	–	–	–	–	–	–	–
Port Salerno CDP	4 136	51.2	2.6	9.7	4.5	26.6	–	59.7	58.5	–
Stuart city (pt.)	1 665	21.3	11.4	15.1	.4	62.8	–	96.5	91.3	3.8
Stuart division	24 504	38.7	1.9	12.7	8.0	30.8	.2	74.6	55.5	.2
Jensen Beach CDP	5 230	30.1	2.0	11.1	5.6	10.4	.2	54.4	38.4	–
North River Shores CDP	1 643	22.2	.5	9.9	10.8	39.8	–	80.3	47.5	–
Ocean Breeze Park town	761	7.6	2.1	64.9	.9	.5	2.5	91.9	37.8	–
Palm City CDP (pt.)	1 921	49.8	1.4	8.0	8.6	11.7	–	32.5	33.3	.4
Rio CDP	616	20.9	3.7	21.6	6.3	25.5	–	29.7	29.4	–
Sewall's Point town	672	38.5	1.5	.6	32.1	–	–	92.3	7.0	–
Stuart city (pt.)	5 356	25.4	4.3	22.4	4.2	41.9	.5	98.1	76.6	.7
Monroe County	46 215	30.3	9.0	26.2	4.9	9.6	1.5	96.9	49.0	1.4
Cape Sable division	172	18.0	–	58.1	18.0	–	–	89.0	89.0	35.5
Key West division	15 507	16.7	23.4	27.8	4.9	7.1	1.1	97.7	86.9	1.4
Big Coppitt Key CDP	1 266	36.1	.8	25.0	5.6	5.0	–	99.5	18.2	1.5
Key West city	12 221	14.9	29.4	28.8	5.0	8.4	1.2	97.3	98.0	1.4
Stock Island CDP	1 558	13.7	1.0	29.9	1.3	.4	1.0	99.1	56.6	1.7
Lower Keys division	6 115	48.7	.3	19.4	4.3	.3	1.2	90.0	13.4	.8
Big Pine Key CDP	2 391	49.4	–	16.0	1.4	–	2.3	87.1	9.2	1.4
Cudjoe Key CDP	1 325	48.4	1.6	43.0	4.8	1.4	–	91.4	35.7	–
Middle Keys division	8 690	31.5	2.0	34.1	4.3	9.3	2.8	98.4	38.3	2.0
Key Colony Beach city	1 222	25.5	1.6	13.0	3.4	16.9	–	98.6	89.0	.9
Layton city	166	36.7	–	33.7	1.2	–	–	100.0	8.4	–
Marathon CDP	5 208	30.9	2.0	36.5	3.3	7.8	4.2	98.6	27.5	2.4

Table 11. **Structural, Plumbing, and Equipment Characteristics: 1990**—Con.

[Data based on sample and subject to sampling variability, see text. For definitions of terms and meanings of symbols, see text]

State County County Subdivision Place	All housing units	Percent								
		Year structure built		Bedrooms		Condominium	Lacking complete plumbing facilities	With public water system or private company	With public sewer	Lacking complete kitchen facilities
		1980 to March 1990	1939 or earlier	None or 1	4 or more					
Monroe County—Con.										
Upper Keys division	15 731	35.9	2.3	22.7	5.4	15.9	1.2	97.9	30.9	.9
Islamorada CDP	1 025	20.8	8.0	37.4	5.0	22.6	2.0	95.0	29.3	2.6
Key Largo CDP	7 587	37.0	1.3	22.9	5.5	9.4	1.8	98.4	24.1	1.1
North Key Largo CDP	1 594	26.7	1.9	20.1	7.3	47.1	.3	96.0	74.7	-
Plantation Key CDP	2 893	46.4	1.0	17.9	5.9	22.6	-	99.1	30.3	-
Tavernier CDP	1 632	29.3	7.0	21.3	3.9	5.5	.9	97.0	30.2	.9
Nassau County	18 726	40.1	5.1	6.5	9.6	7.5	.4	43.4	39.0	.5
Callahan-Hilliard division	6 416	36.1	3.5	6.1	10.2	-	.5	22.4	21.0	.7
Callahan town	453	36.4	6.8	19.0	11.3	-	1.1	79.5	80.1	.9
Hilliard town	727	27.1	6.3	12.7	6.6	-	1.4	91.5	88.3	.8
Nassau Village-Ratliff CDP	1 426	45.4	1.5	3.6	13.7	-	-	-	1.3	1.3
Fernandina Beach division	7 764	38.3	8.2	7.5	9.4	18.1	.2	84.0	75.4	.1
Fernandina Beach city	4 477	30.8	11.5	7.3	8.4	12.8	.2	97.4	93.8	.1
Yulee division	4 546	48.6	2.1	5.3	8.9	-	.6	3.4	2.4	.7
Yulee CDP	2 591	47.5	1.4	6.1	9.3	-	.6	5.0	3.2	.6
Okaloosa County	62 569	39.4	1.5	9.6	12.9	11.0	.4	95.6	79.8	.4
Baker division	2 136	27.7	7.8	6.6	8.9	-	1.1	59.2	2.5	1.1
Crestview division	8 692	41.3	2.5	7.6	9.6	.3	.3	90.1	44.3	.9
Crestview city	4 171	34.2	3.0	12.7	9.5	.5	.2	99.0	83.6	.6
Eglin division	2 761	2.4	1.0	3.3	19.3	.8	.2	99.1	97.4	-
Eglin AFB CDP	2 363	1.6	1.1	3.9	18.2	.9	.2	99.7	97.5	-
Fort Walton Beach city (pt.)	-	-	-	-	-	-	-	-	-	-
Niceville city (pt.)	-	-	-	-	-	-	-	-	-	-
Fort Walton Beach division	37 750	39.4	.8	11.5	12.0	17.1	.4	98.6	92.3	.3
Cinco Bayou town	234	31.2	2.1	25.2	9.4	12.4	.9	100.0	100.0	.9
Destin city	7 269	63.0	.5	12.4	5.7	52.5	.3	99.1	95.4	.2
Fort Walton Beach city (pt.)	9 089	22.4	.8	12.6	15.8	6.8	.2	99.8	98.0	.1
Lake Lorraine CDP	2 758	30.7	.1	7.1	20.6	7.5	-	98.2	95.6	-
Mary Esther city	1 652	28.0	1.9	7.4	17.1	8.8	.2	100.0	98.7	-
Ocean City CDP	2 511	19.4	1.2	13.9	12.6	3.1	.8	98.4	94.6	.8
Shalimar town	204	52.0	2.0	2.9	9.8	18.1	-	96.1	96.1	-
Wright CDP	8 289	50.7	.1	8.6	8.5	3.4	.6	98.2	95.2	.6
Laurel Hill division	700	24.1	14.3	2.4	11.6	-	2.7	65.9	4.1	1.0
Laurel Hill city	272	16.9	14.0	-	4.8	-	4.4	100.0	7.7	1.5
Niceville-Valparaiso division	10 530	51.2	1.6	6.9	18.1	3.6	-	97.9	80.7	.3
Niceville city (pt.)	4 257	39.3	2.5	8.5	15.0	3.1	-	99.5	90.0	-
Valparaiso city	1 937	31.0	2.7	9.0	12.7	1.6	-	100.0	96.9	.4
Okeechobee County	13 266	41.8	1.9	11.5	5.5	1.3	1.0	57.6	20.0	.5
North Okeechobee division	1 828	47.8	2.0	2.4	6.5	-	.7	1.2	.3	.7
Okeechobee division	11 438	40.9	1.9	13.0	5.3	1.6	1.1	66.6	23.1	.5
Cypress Quarters CDP	566	27.2	1.6	27.4	11.8	-	3.7	88.9	26.3	1.8
Okeechobee city	1 935	26.9	6.7	9.5	11.1	-	.1	96.1	33.3	-
Taylor Creek CDP	2 791	36.6	1.5	16.4	1.9	3.5	-	94.9	30.8	-
Orange County	282 686	41.8	3.3	16.9	12.8	7.2	.3	92.4	74.7	.4
Apopka division	19 443	52.3	3.3	8.9	13.3	2.7	.3	71.2	46.3	.3
Apopka city	5 712	61.3	2.3	12.7	10.0	6.6	.7	95.7	86.3	.2
South Apopka CDP	2 073	29.7	2.7	10.9	12.2	.5	.6	82.0	39.4	.8
East Orange division	4 178	47.8	1.1	9.1	12.8	-	-	14.2	13.1	-
Bithlo CDP	1 968	37.1	.3	12.9	7.6	-	-	2.3	3.0	-
Orlando division	181 494	30.2	4.3	20.9	10.7	8.9	.3	97.9	81.0	.5
Azalea Park CDP	3 610	36.3	.4	17.9	11.4	3.7	-	96.2	81.3	-
Belle Isle city	2 114	16.7	2.4	2.2	33.1	-	-	96.6	48.1	.4
Conway CDP	4 891	22.1	2.1	3.5	25.8	-	.6	96.7	44.1	-
Eatonville town	714	18.9	2.5	6.0	11.1	7.1	.7	98.7	92.2	1.7
Edgewood city	526	16.5	2.3	21.9	27.6	43.3	-	99.4	68.4	-
Fairview Shores CDP	6 094	13.7	3.4	16.9	7.2	3.6	.3	99.8	45.5	.4
Goldenrod CDP (pt.)	1 806	39.8	-	41.9	7.0	7.0	.6	99.6	96.3	-
Holden Heights CDP	1 748	13.2	1.9	16.6	13.9	1.0	-	99.5	44.2	-
Lockhart CDP	4 448	42.5	1.3	12.1	8.6	2.0	.1	83.9	43.2	.2
Maitland city	3 892	16.2	2.1	6.8	31.3	19.4	.3	99.0	94.2	.3
Meadow Wood CDP	1 654	99.3	-	5.9	22.4	6.7	-	100.0	99.5	-
Oak Ridge CDP	6 298	40.4	-	24.7	7.1	5.7	.7	100.0	97.9	.4
Orlando city (pt.)	72 266	33.5	6.6	28.1	6.5	12.0	.3	99.6	96.7	.3
Orlovista CDP	2 294	33.7	1.0	10.1	6.8	1.0	-	91.7	42.6	-
Pine Castle CDP	3 323	11.7	5.0	13.2	9.4	2.9	-	99.8	89.1	.3
Pine Hills CDP	13 336	25.9	.5	12.7	14.2	4.0	.3	97.2	76.1	.3
Sky Lake CDP	2 262	10.3	.6	11.0	22.5	11.9	-	100.0	99.1	-
Winter Park city	10 057	10.5	8.8	14.5	17.8	11.8	.2	99.5	97.2	3.0
Southwest Orange division	26 798	77.1	.8	9.4	23.2	7.4	.4	87.5	72.4	.4
Bay Hill CDP	2 095	81.7	.1	.1	50.0	11.4	-	99.9	67.6	-
Bay Lake city	-	-	-	-	-	-	-	-	-	-
Doctor Phillips CDP	3 239	83.5	.6	4.8	31.5	13.2	-	99.4	79.7	-
Lake Buena Vista city	376	98.1	-	4.5	-	9.6	-	99.2	100.0	-
Ocoee city (pt.)	-	-	-	-	-	-	-	-	-	-
Orlando city (pt.)	1 047	63.6	-	32.2	2.4	37.6	-	96.7	90.3	-
Tangelo Park CDP	791	.6	-	2.4	9.6	-	1.1	100.0	98.4	-
Williamsburg CDP	1 877	65.7	.7	2.3	.4	1.5	-	99.6	98.8	-
Windermere town	545	20.4	10.1	2.0	32.8	-	-	21.1	2.8	.4
Winter Garden city (pt.)	-	-	-	-	-	-	-	-	-	-
Union Park division	32 387	64.1	.3	10.8	13.6	3.0	.2	90.9	77.3	.2
Goldenrod CDP (pt.)	1 070	29.5	.9	31.2	17.2	-	-	95.9	85.5	-
Orlando city (pt.)	-	-	-	-	-	-	-	-	-	-
Union Park CDP	2 385	22.9	.9	2.4	22.3	1.1	.5	82.0	55.1	-
Winter Garden-Ocoee division	18 386	53.6	3.5	8.8	16.1	3.5	.5	88.6	55.2	.5
Oakland city	266	27.1	29.7	10.5	13.2	-	-	98.5	12.8	-
Ocoee city (pt.)	4 439	45.4	1.3	4.8	11.3	2.4	.1	94.6	53.5	.5
Orlando city (pt.)	112	100.0	-	-	94.6	-	-	100.0	77.7	-
Winter Garden city (pt.)	3 873	38.7	6.9	20.0	7.5	11.1	.2	98.4	96.5	.6
Osceola County	47 959	56.9	3.7	13.9	9.4	4.6	.5	77.1	69.6	.7
Kissimmee division	24 100	52.1	3.3	17.6	6.2	6.0	.5	84.2	75.8	.7
Campbell CDP	2 206	20.7	1.8	28.2	3.2	1.0	.2	62.3	49.3	.2
Kissimmee city (pt.)	11 613	49.0	5.1	23.4	4.7	9.8	.6	98.6	96.5	1.1
Poinciana Place CDP	1 430	91.1	-	9.4	13.1	5.6	-	98.9	97.8	-
St. Cloud division	22 177	63.0	4.0	10.3	12.6	3.4	.5	74.7	67.7	.7
Buena Ventura Lakes CDP	5 804	89.8	.2	9.9	14.7	9.4	-	99.7	98.6	.3
Kissimmee city (pt.)	1 989	82.6	.6	1.1	15.5	-	-	97.9	96.9	-
St. Cloud city	5 996	32.4	12.2	14.3	6.6	3.4	.5	96.6	92.7	.9
South and East Osceola division	1 682	45.2	5.4	8.2	12.9	-	.9	5.8	4.7	.7

Table 11. **Structural, Plumbing, and Equipment Characteristics: 1990**—Con.

[Data based on sample and subject to sampling variability, see text. For definitions of terms and meanings of symbols, see text]

State County County Subdivision Place	All housing units	Percent								
		Year structure built		Bedrooms						
		1980 to March 1990	1939 or earlier	None or 1	4 or more	Condominium	Lacking complete plumbing facilities	With public water system or private company	With public sewer	Lacking complete kitchen facilities
Palm Beach County	461 665	41.6	2.5	16.0	8.1	34.5	.4	92.4	88.7	.6
Belle Glade-Pahokee division	12 393	21.3	5.1	34.3	5.2	.6	6.8	99.1	87.4	7.7
Belle Glade city	6 045	17.5	2.8	39.4	3.5	–	10.4	99.3	90.7	12.6
Belle Glade Camp CDP	398	50.0	1.5	21.4	9.8	–	1.3	98.5	91.0	1.3
Pahokee city	2 422	19.7	9.9	35.5	6.8	1.7	6.2	100.0	90.1	6.3
South Bay city	1 242	20.9	1.0	23.0	7.2	–	2.7	99.5	96.5	1.8
Boca Raton division	58 071	48.0	.5	12.3	14.0	42.0	.1	99.4	97.8	.5
Boca Del Mar CDP	10 278	84.9	.3	14.0	7.9	39.2	.1	99.7	99.0	.3
Boca Pointe CDP	1 979	96.8	–	1.3	8.2	65.9	–	99.5	99.1	–
Boca Raton city	32 962	27.1	.7	13.8	16.7	37.4	.1	99.5	97.2	.7
Boca West CDP	3 433	67.6	–	5.2	9.9	70.2	–	100.0	96.6	–
Highland Beach town	3 437	40.0	.4	5.6	2.5	85.3	–	99.4	99.4	–
Boynton Beach-Delray Beach division	109 158	42.1	1.5	15.0	4.9	43.8	.2	94.5	92.3	.3
Aberdeen CDP	1 334	81.7	–	1.0	7.0	37.1	–	99.0	97.0	–
Boynton Beach city	25 529	33.7	1.5	17.3	4.6	37.4	.3	99.3	98.3	.3
Briny Breezes town	568	10.7	5.8	63.0	2.5	.4	1.1	96.5	94.4	–
Country Club Trail CDP	3 319	59.7	–	3.3	1.4	71.5	.5	100.0	97.5	.5
Delray Beach city	27 527	31.5	2.9	18.2	5.8	42.6	.3	97.6	95.7	.2
Golf village	182	19.8	1.1	1.6	25.8	–	–	95.1	93.4	–
Gulf Stream town	532	21.6	8.6	7.0	28.4	29.1	–	87.8	48.9	.4
High Point CDP	1 551	85.7	.6	37.7	–	81.8	–	97.5	95.9	–
Hypoluxo town	812	73.5	.4	2.8	3.8	67.9	–	95.8	84.2	–
Kings Point CDP	9 521	32.2	.9	22.1	.1	91.4	.2	99.5	98.8	.1
Lake Worth city (pt.)	–	–	–	–	–	–	–	–	–	–
Lantana town (pt.)	4 362	16.4	2.2	21.2	4.6	16.4	–	99.1	98.0	.3
Manalapan town	317	19.6	4.4	6.9	24.0	34.7	–	100.0	48.3	–
Ocean Ridge town	1 335	18.5	2.3	19.6	10.8	45.9	–	99.4	59.0	–
Rainbow Lakes CDP	607	97.2	–	2.8	12.2	–	–	100.0	100.0	–
Sun Valley CDP	1 381	98.2	–	3.5	18.8	26.7	–	100.0	100.0	–
Villages of Oriole CDP	4 249	69.1	–	11.6	.9	92.4	.2	99.4	98.8	–
Glades division	842	72.6	.6	14.4	8.4	–	–	12.0	4.8	2.3
West Palm Beach city (pt.)	13	–	–	–	–	–	–	–	–	–
Jupiter division	26 278	60.3	.6	5.0	7.6	36.5	.2	96.3	85.4	.1
Juno Beach town (pt.)	638	82.0	–	2.4	.9	71.0	–	99.4	97.5	–
Jupiter town (pt.)	14 589	62.1	.8	5.9	4.1	40.3	.2	98.5	92.5	.1
Jupiter Inlet Colony town	284	15.8	–	1.4	21.1	7.7	–	100.0	17.3	–
Palm Beach Gardens city (pt.)	1 607	57.2	–	–	6.7	38.8	–	100.0	100.0	–
Tequesta village	2 419	21.8	.5	2.8	16.2	35.5	.6	99.3	70.7	–
Lake Worth division	82 596	33.6	2.2	18.9	4.6	31.3	.2	86.5	82.0	.2
Atlantis city	1 067	21.7	.6	.7	18.8	28.0	–	98.5	99.3	–
Cloud Lake town	62	27.4	3.2	27.4	1.6	–	3.2	24.2	21.0	–
Glen Ridge town	93	10.8	7.5	18.3	12.9	–	2.2	10.8	7.5	–
Greenacres City city	11 186	64.2	.5	7.3	1.2	51.3	.1	93.1	92.2	.1
Lake Clarke Shores town	1 372	15.6	–	3.9	23.8	11.4	.6	76.6	31.3	–
Lake Worth city (pt.)	15 632	7.9	9.3	34.6	3.9	11.2	.3	99.3	97.5	.4
Lantana town (pt.)	12	–	–	–	–	–	–	–	–	–
Palm Beach town (pt.)	1 458	37.0	.8	16.7	2.4	96.4	–	100.0	99.9	–
Palm Springs village	5 492	27.0	.5	32.2	7.0	46.0	.7	99.7	99.0	.6
South Palm Beach town	1 831	13.7	.8	20.8	1.3	92.1	–	99.5	99.4	.1
Riviera Beach division	42 528	20.2	1.0	15.1	9.0	25.8	.1	95.7	89.4	.4
Juno Beach town (pt.)	1 431	40.1	.1	11.9	2.6	70.6	–	96.2	85.7	–
Lake Park town	3 363	9.3	1.6	13.8	4.1	20.5	.3	98.2	98.5	.2
North Palm Beach village	6 781	14.9	.5	15.2	10.4	55.7	–	99.5	99.3	–
Palm Beach Gardens city (pt.)	6 643	21.6	.2	7.2	16.8	22.5	.2	98.4	92.7	.1
Palm Beach Shores town	1 049	5.7	1.1	29.9	1.8	39.9	–	98.9	66.4	1.1
Riviera Beach city	14 078	20.3	1.8	22.9	4.3	22.6	.3	99.0	97.8	.8
West Palm Beach city (pt.)	–	–	–	–	–	–	–	–	–	–
Royal Palm Beach-West Jupiter division	21 537	71.9	.2	7.6	12.8	25.0	.3	63.5	63.0	.4
Golden Lakes CDP (pt.)	2 759	45.6	.3	32.8	3.2	69.2	–	94.6	94.3	.6
Jupiter town (pt.)	13	–	–	69.2	–	–	69.2	–	–	–
Palm Beach Gardens city (pt.)	3 921	95.4	–	2.8	12.0	43.7	.3	99.6	99.4	.4
Royal Palm Beach village	5 985	66.8	.4	6.2	6.6	24.2	.3	99.5	98.5	.3
West Palm Beach city (pt.)	–	–	–	–	–	–	–	–	–	–
Sunshine Parkway division	42 665	71.2	.3	7.8	16.0	34.9	.2	95.0	91.1	–
Hamptons at Boca Raton CDP	7 546	69.6	.3	23.5	3.9	77.3	.1	100.0	100.0	.1
Mission Bay CDP	509	100.0	–	–	44.4	3.1	–	100.0	96.5	–
Sandalfoot Cove CDP	7 179	54.7	.4	10.2	5.3	46.9	.1	100.0	99.6	–
Wellington CDP	9 377	80.5	–	1.5	26.6	13.5	.3	96.4	91.1	–
Whisper Walk CDP	1 746	97.5	–	1.3	3.8	66.3	–	100.0	97.3	–
West Palm Beach division	65 597	26.0	9.6	26.8	5.9	31.0	.3	93.8	92.1	.8
Century Village CDP	7 621	.7	1.3	61.2	.5	93.4	.1	100.0	99.9	.2
Cypress Lakes CDP	881	71.3	–	8.6	.8	26.0	–	97.8	97.8	–
Golden Lakes CDP (pt.)	–	–	–	–	–	–	–	–	–	–
Golfview town	53	7.5	11.3	3.8	39.6	–	–	7.5	–	–
Haverhill town	432	15.7	4.6	4.2	14.1	–	–	21.3	19.9	–
Lakeside Green CDP	1 413	98.4	–	5.9	2.8	22.9	–	99.3	97.2	–
Mangonia Park town	500	18.0	2.2	10.2	4.0	38.6	–	83.8	76.4	.6
Palm Beach town (pt.)	7 733	8.1	19.2	21.8	18.7	47.7	.1	99.7	99.4	2.0
Westgate-Belvedere Homes CDP	2 906	17.0	4.8	10.0	3.9	–	.2	77.3	56.8	.1
West Palm Beach city (pt.)	34 958	27.2	12.9	25.9	5.2	21.4	.5	99.0	99.1	.9
Pasco County	148 965	38.9	1.7	12.1	4.6	6.2	.3	76.2	61.0	.4
Central Pasco division	12 881	53.2	1.8	9.4	13.0	1.7	.2	48.4	34.7	.3
Land O' Lakes CDP (pt.)	3 030	50.1	1.8	6.1	18.3	1.2	.6	36.5	33.8	1.0
St. Leo town (pt.)	48	20.8	10.4	6.3	25.0	–	–	60.4	10.4	2.1
San Antonio city	336	31.0	11.0	8.9	10.4	–	–	94.6	18.2	.6
Dade City division	5 550	21.7	8.8	15.8	7.6	–	1.4	82.4	59.1	1.0
Dade City city	2 330	23.8	17.0	14.3	8.3	–	1.2	98.7	92.8	.3
Dade City North CDP (pt.)	913	10.1	2.2	20.2	3.2	–	2.2	84.8	40.1	2.4
St. Leo town (pt.)	16	31.3	–	–	18.8	–	–	75.0	12.5	–
Lacoochee division	2 326	25.5	8.6	11.6	7.0	–	3.1	31.3	13.2	2.0
Dade City North CDP (pt.)	150	12.0	4.7	6.7	18.0	–	–	95.3	–	–
Lacoochee CDP	753	32.9	6.0	16.6	7.3	–	5.3	41.8	27.8	2.0
New Port Richey division	58 652	35.8	1.4	10.4	3.5	9.0	.3	87.7	70.2	.4
Beacon Square CDP	3 968	5.9	–	2.5	2.6	16.8	–	96.1	67.4	.8
Elfers CDP	6 649	13.8	1.4	3.2	1.4	2.9	–	93.9	57.7	–
Holiday CDP	12 160	15.6	1.1	11.5	1.3	6.0	.1	94.7	62.4	–
Land O' Lakes CDP (pt.)	208	75.0	–	14.9	2.9	–	–	66.3	66.3	–
New Port Richey city	7 824	28.8	4.8	17.7	1.8	10.5	.2	99.3	93.7	.3
New Port Richey East CDP	4 990	58.0	1.0	12.4	2.0	2.1	.1	90.7	76.1	.3
Port Richey city (pt.)	285	28.4	–	22.1	2.8	–	–	96.1	97.9	–

Table 11. **Structural, Plumbing, and Equipment Characteristics: 1990**—Con.

[Data based on sample and subject to sampling variability, see text. For definitions of terms and meanings of symbols, see text]

State County County Subdivision Place	All housing units	Percent								
		Year structure built		Bedrooms						
		1980 to March 1990	1939 or earlier	None or 1	4 or more	Condominium	Lacking complete plumbing facilities	With public water system or private company	With public sewer	Lacking complete kitchen facilities
Pasco County—Con.										
Port Richey division	47 485	41.4	.4	11.8	3.7	7.0	.2	76.0	64.6	.3
Bayonet Point CDP	12 489	33.0	.2	7.2	2.7	11.8	.1	95.5	87.5	.3
Hudson CDP	4 582	35.9	.7	12.9	2.8	7.0	–	96.2	42.3	–
Jasmine Estates CDP	9 309	35.7	.2	7.4	1.8	3.4	–	97.9	98.0	–
Port Richey city (pt.)	1 400	32.8	3.9	17.4	4.1	27.9	.4	100.0	96.2	–
Zephyrhills division	22 071	39.4	2.9	18.4	3.5	1.6	.2	65.4	49.7	.4
Zephyrhills city	5 148	27.7	5.2	24.3	3.0	4.6	–	97.4	90.8	–
Zephyrhills North CDP	1 735	41.6	2.8	24.3	2.7	6.0	.3	65.2	42.2	.3
Zephyrhills South CDP	1 879	34.3	2.3	35.7	1.3	–	–	44.2	28.1	.4
Zephyrhills West CDP	3 165	32.0	2.8	12.5	1.0	–	.1	63.9	36.4	1.0
Pinellas County	458 341	23.7	4.7	20.0	7.2	18.2	.2	99.2	96.9	.4
Boca Ciega division	37 853	15.0	1.6	16.4	8.2	22.0	.2	99.4	98.7	.2
Bay Pines CDP	1 893	10.8	.6	12.6	5.1	23.2	–	98.8	98.9	–
Indian Shores town	2 258	41.9	3.3	14.9	1.4	74.9	.3	100.0	99.9	.5
Largo city (pt.)	793	24.3	2.6	39.7	4.8	32.8	–	100.0	97.5	–
Madeira Beach city	3 788	12.6	4.1	27.7	2.1	27.1	.3	99.6	99.0	.2
North Redington Beach town	854	7.6	1.3	18.6	4.6	35.1	–	99.6	99.6	1.3
Redington Beach town	995	5.3	6.2	11.2	8.6	16.5	.4	99.8	99.5	.2
Redington Shores town	2 239	19.7	1.4	24.2	2.5	41.3	.3	99.6	99.3	1.7
Seminole city (pt.)	5 349	8.4	2.1	28.8	1.6	17.1	–	99.2	98.5	.1
Clearwater division	164 015	24.6	2.1	18.4	7.4	19.8	.2	99.2	94.9	.2
Baskin CDP	1 596	25.8	–	8.1	10.8	.9	–	100.0	97.9	.5
Belleair town	2 286	16.3	2.4	7.3	12.6	40.1	–	100.0	99.5	–
Belleair Beach city	1 589	27.1	2.3	6.9	9.9	42.2	.1	99.7	99.9	.3
Belleair Bluffs city	1 409	4.1	.8	21.0	5.0	38.9	.4	100.0	99.6	.7
Belleair Shore town	43	18.6	4.7	9.3	32.6	–	–	100.0	100.0	–
Clearwater city	53 824	21.3	3.4	21.2	8.6	22.7	.2	99.6	97.5	.3
Dunedin city (pt.)	16 500	21.6	2.6	19.0	7.7	21.3	–	98.8	97.5	.1
Feather Sound CDP (pt.)	–	–	–	–	–	–	–	–	–	–
Harbor Bluffs CDP	1 205	3.5	.7	.7	14.5	–	–	100.0	100.0	–
Highpoint CDP (pt.)	7 391	45.1	.1	19.1	1.6	25.7	–	99.7	97.7	.1
Indian Rocks Beach city	3 145	21.7	5.9	17.7	3.5	20.1	.3	99.7	98.9	.5
Largo city (pt.)	37 973	21.5	1.2	23.0	4.2	12.2	.2	99.5	98.6	.1
Oldsmar city (pt.)	–	–	–	–	–	–	–	–	–	–
Pinellas Park city (pt.)	–	–	–	–	–	–	–	–	–	–
Safety Harbor city	6 373	58.1	2.5	6.5	16.6	17.6	–	98.8	97.4	.1
St. Petersburg division	196 502	16.4	8.0	24.0	6.0	13.8	.3	99.7	98.9	.7
Feather Sound CDP (pt.)	1 521	81.0	.6	17.8	19.2	23.6	–	100.0	99.9	–
Gandy CDP	2 458	54.9	1.7	42.8	.2	.8	–	99.7	85.8	.5
Gulfport city	7 077	9.3	5.7	22.9	3.8	22.2	.1	100.0	99.7	.3
Highpoint CDP (pt.)	172	22.1	–	26.2	–	–	–	100.0	97.1	–
Kenneth City town	2 298	5.8	2.0	12.0	3.1	28.9	–	99.5	100.0	–
Lealman CDP	12 297	13.7	4.5	30.0	2.5	7.2	.2	98.4	98.1	.3
Pinellas Park city (pt.)	20 593	31.7	1.0	13.3	5.6	15.4	.1	99.8	99.0	–
St. Petersburg city (pt.)	125 452	11.3	11.4	25.5	6.5	10.1	.3	99.8	99.3	1.1
St. Petersburg Beach city (pt.)	–	–	–	–	–	–	–	–	–	–
Seminole city (pt.)	50	28.0	–	100.0	–	–	–	100.0	100.0	–
South Pasadena city	4 398	27.8	1.0	46.0	1.6	59.6	–	99.7	99.4	.1
St. Petersburg Beach division	12 730	14.6	4.6	27.0	5.1	36.5	.6	99.7	99.1	.3
St. Petersburg city (pt.)	–	–	–	–	–	–	–	–	–	–
St. Petersburg Beach city (pt.)	7 205	11.8	5.3	26.5	5.3	35.6	.9	99.8	98.8	.5
Treasure Island city	5 525	18.2	3.7	27.7	4.8	37.6	.3	99.7	99.4	–
Tarpon Springs division	47 241	60.2	2.1	9.9	10.7	23.4	.1	97.0	93.5	.2
Dunedin city (pt.)	1 911	40.2	–	22.7	4.2	52.5	–	99.2	98.4	–
Oldsmar city (pt.)	3 507	71.2	1.0	4.6	6.1	10.8	–	100.0	97.5	–
Palm Harbor CDP	23 953	66.4	1.4	10.0	11.1	18.9	.1	97.9	97.5	.1
Tarpon Springs city	9 116	37.1	5.5	14.4	6.3	17.8	.3	96.5	86.3	.4
Polk County	186 225	34.4	5.8	12.9	7.6	2.8	.4	80.1	56.0	.5
Bartow division	17 972	31.4	9.2	9.0	8.3	1.2	.7	71.4	62.9	.6
Bartow city	5 874	18.9	12.9	12.4	9.0	–	.9	98.8	96.3	.9
Fort Meade city	2 114	18.0	16.5	11.0	9.2	–	.7	97.1	93.8	–
Mulberry city	1 448	40.0	8.1	5.5	7.9	–	1.2	97.9	93.2	.8
Willow Oak CDP (pt.)	1 476	39.4	1.2	7.5	7.4	–	–	41.3	28.3	.7
Frostproof division	4 185	34.5	6.3	15.6	4.4	–	.2	57.0	27.3	.3
Frostproof city	1 424	19.6	9.1	16.3	7.4	–	.6	95.4	42.3	–
Haines City division	20 533	44.1	4.9	11.6	6.6	.9	.5	67.7	50.1	.4
Davenport city	673	30.9	12.8	19.6	8.0	.7	1.9	84.5	14.0	.4
Dundee town	1 204	22.7	7.3	8.6	3.4	–	.1	97.8	42.4	–
Haines City city (pt.)	4 929	32.9	10.3	13.7	7.7	.5	.1	94.7	88.3	.9
Lake Hamilton town	465	16.6	11.8	5.4	14.2	–	4.1	93.5	6.9	2.6
Loughman CDP	486	58.6	3.7	18.3	9.1	–	–	32.1	37.4	–
Polk City town (pt.)	77	55.8	–	–	5.2	–	–	93.5	6.5	–
Waverly CDP (pt.)	477	36.9	4.4	4.8	2.5	–	1.5	93.9	36.7	1.5
Winter Haven city (pt.)	–	–	–	–	–	–	–	–	–	–
Lakeland division	81 947	35.9	5.3	11.2	8.2	2.9	.3	83.1	55.0	.5
Auburndale city (pt.)	357	34.7	2.0	27.2	5.9	–	2.8	94.4	94.4	–
Combee Settlement CDP	2 551	15.1	4.1	14.7	2.3	–	.8	97.5	23.3	1.8
Crystal Lake CDP	2 466	22.4	2.2	4.9	6.1	.7	–	97.8	52.2	–
Fussels Corner CDP	1 626	39.7	2.5	8.9	3.1	–	–	29.2	29.7	.6
Gibsonia CDP	2 244	43.5	1.6	7.3	7.9	4.1	.3	87.3	50.3	.3
Highland City CDP	782	48.5	6.5	6.6	4.0	–	–	84.3	16.1	–
Kathleen CDP	1 068	44.6	1.1	2.7	9.6	–	–	32.4	9.2	–
Lakeland city (pt.)	34 933	26.6	8.8	16.7	8.2	5.4	.3	99.2	90.4	.6
Lakeland Highlands CDP	3 818	37.0	.8	.7	30.1	6.2	.2	93.9	40.2	.3
Medulla CDP	1 617	62.6	2.0	11.1	8.5	1.1	–	64.4	22.4	–
Polk City town (pt.)	485	49.9	7.6	6.2	4.1	–	–	80.4	9.3	2.3
Willow Oak CDP (pt.)	7	100.0	–	–	100.0	–	–	100.0	–	–
Winston CDP	4 638	26.3	3.9	16.4	1.5	.4	.7	90.1	34.6	1.0
Lake Wales division	16 986	30.2	8.4	24.1	5.7	3.1	.5	75.1	48.0	.1
Babson Park CDP	412	29.1	6.3	17.7	6.8	–	–	87.4	6.8	–
Crooked Lake Park CDP	670	15.8	1.2	–	3.7	–	–	97.2	53.7	–
Highland Park village	124	26.6	30.6	25.8	16.9	29.0	–	92.7	29.8	–
Hillcrest Heights town	148	14.9	29.7	4.1	20.9	–	2.0	97.3	9.5	–
Lake Wales city	4 235	21.7	17.1	25.7	7.5	1.5	–	98.8	92.5	–
Waverly CDP (pt.)	453	89.8	2.2	1.8	3.1	3.5	–	85.2	78.8	–
Winter Haven-Auburndale division	44 602	30.3	4.9	13.7	7.8	4.3	.4	88.0	63.3	.7
Auburndale city (pt.)	3 508	24.2	5.9	8.3	5.2	–	.6	97.9	85.6	.7
Cypress Gardens CDP	4 268	26.9	.1	8.4	16.9	7.9	.3	95.5	48.1	.2
Eagle Lake city	694	31.3	6.8	11.7	6.6	–	–	99.0	96.4	.9
Haines City city (pt.)	172	83.7	4.1	–	–	–	–	47.1	70.9	–
Inwood CDP	3 134	12.1	3.4	14.7	5.5	3.6	.2	94.0	30.5	1.0

Table 11. **Structural, Plumbing, and Equipment Characteristics: 1990**—Con.

[Data based on sample and subject to sampling variability, see text. For definitions of terms and meanings of symbols, see text]

State County County Subdivision Place	All housing units	Percent								
		Year structure built		Bedrooms		Condominium	Lacking complete plumbing facilities	With public water system or private company	With public sewer	Lacking complete kitchen facilities
		1980 to March 1990	1939 or earlier	None or 1	4 or more					
Polk County—Con.										
Winter Haven-Auburndale division—Con.										
Jan Phyl Village CDP	1 955	47.1	-	1.1	10.9	2.5	-	91.2	55.1	-
Lake Alfred city	1 558	23.0	7.9	7.7	8.2	1.4	.2	96.1	71.5	-
Lakeland city (pt.)	-	-	-	-	-	-	-	-	-	-
Wahneta CDP	1 511	11.4	.3	17.8	4.5	-	.5	92.0	16.5	.5
Winter Haven city (pt.)	12 752	27.0	10.2	20.5	7.1	8.7	.5	96.3	93.3	.9
Putnam County	31 840	34.0	6.1	8.8	6.9	.3	1.4	28.6	20.4	1.0
Crescent City division	7 664	36.5	7.6	9.8	6.4	-	.9	30.8	16.0	.6
Crescent City city	839	23.8	24.8	12.9	12.3	-	.6	97.0	70.9	1.1
Pomona Park town	450	32.0	9.8	7.6	4.2	-	-	29.8	1.6	.4
Welaka town	351	31.9	7.4	4.8	2.3	-	-	22.8	20.2	1.1
East Palatka division	4 155	33.7	6.2	5.7	8.6	1.4	1.9	10.0	8.7	1.5
East Palatka CDP	807	20.0	11.4	12.4	9.9	5.6	3.7	29.4	17.6	3.7
Interlachen-Florahome division	10 179	37.4	3.5	7.8	5.7	-	1.2	9.2	1.8	1.2
Interlachen town	553	29.7	17.0	4.9	9.9	-	.9	46.5	1.4	.4
Palatka division	9 842	28.6	7.6	10.4	7.7	.3	1.7	54.7	48.0	.8
Palatka city	4 325	25.2	13.7	17.5	7.3	.7	1.8	98.2	95.6	1.3
St. Johns County	40 712	50.8	7.6	9.6	9.9	15.4	.6	71.3	55.1	1.1
Fruit Cove division	2 438	47.6	2.4	11.4	29.7	-	-	29.9	24.7	4.8
Fruit Cove CDP	2 182	46.6	2.7	12.7	31.1	-	-	32.7	26.9	5.4
Hastings division	1 890	36.9	7.5	7.6	11.7	-	5.1	19.4	18.6	3.0
Hastings town	256	13.7	11.7	9.4	16.8	-	2.7	88.7	91.4	1.6
Matanzas division	5 134	55.3	1.2	8.8	5.3	24.5	-	88.4	72.0	-
Crescent Beach CDP	1 567	46.9	2.6	10.3	6.0	62.2	-	99.2	77.0	-
Marineland town (pt.)	-	-	-	-	-	-	-	-	-	-
St. Augustine Shores CDP	2 247	48.7	-	7.7	3.1	11.6	-	98.5	95.5	-
Ponte Vedra division	7 691	70.6	1.3	9.8	13.2	22.3	.1	90.9	80.4	.1
Palm Valley CDP	4 899	73.9	1.3	12.1	14.1	18.7	.2	90.6	84.7	.2
Sawgrass CDP	1 954	74.5	-	8.0	5.8	40.8	-	95.6	91.0	-
St. Augustine division	23 559	44.7	11.5	9.7	7.7	14.0	.6	69.7	49.3	1.2
Butler Beach CDP	2 975	74.3	1.0	5.8	5.9	54.8	-	98.7	64.2	-
St. Augustine city	5 181	9.0	42.4	16.7	13.7	1.8	.6	98.9	93.1	2.9
St. Augustine Beach city	2 511	67.5	-	7.5	2.4	38.7	-	98.8	78.8	.3
St. Augustine South CDP	1 623	51.1	1.2	-	4.3	-	.7	74.0	7.5	.7
Villano Beach CDP	1 010	60.1	3.2	9.5	3.1	24.4	-	64.0	41.5	-
St. Lucie County	73 843	49.7	2.3	12.3	4.8	13.4	.3	67.3	57.7	.3
Fort Pierce division	39 875	37.0	3.8	13.8	6.1	9.8	.4	68.5	60.9	.5
Fort Pierce city (pt.)	14 296	23.3	7.0	22.5	6.3	11.9	1.0	98.0	94.3	1.0
Fort Pierce North CDP	2 441	17.4	1.9	14.5	9.0	-	.4	55.5	42.8	.7
Fort Pierce South CDP	2 251	22.3	4.0	10.9	9.3	1.2	-	41.5	20.3	-
Indian River Estates CDP	1 975	62.4	-	1.9	6.6	7.7	-	14.4	13.8	-
Lakewood Park CDP	3 096	49.9	.5	6.5	4.1	7.0	-	22.9	23.8	-
Port St. Lucie city (pt.)	3 213	67.6	.4	.6	2.0	-	-	57.8	49.1	-
Port St. Lucie-River Park CDP (pt.)	949	9.1	-	.6	5.9	-	-	98.8	39.3	-
St. Lucie village	267	14.2	16.5	11.6	13.9	2.6	-	4.1	5.2	-
White City CDP	1 916	34.2	6.4	15.6	11.4	-	-	26.5	24.1	.6
Hutchinson Island division	8 654	50.3	.8	35.8	2.3	47.8	-	97.5	86.2	-
Fort Pierce city (pt.)	2 954	32.2	1.0	28.8	2.6	49.4	-	97.5	95.0	-
Hutchinson Island South CDP	5 700	59.6	.7	39.4	2.1	47.0	-	97.4	81.6	-
Port St. Lucie division	23 817	70.4	.3	1.6	2.9	7.4	.3	57.1	44.0	.2
Port St. Lucie city (pt.)	21 028	75.2	.2	1.4	2.8	7.2	.3	53.6	40.3	.2
Port St. Lucie-River Park CDP (pt.)	1 719	13.1	.7	2.6	2.9	-	.3	98.6	83.4	-
West St. Lucie division	1 497	52.7	1.3	8.9	14.6	5.3	.5	23.1	24.6	-
Santa Rosa County	32 831	42.8	3.2	5.9	12.1	2.0	.7	92.3	29.5	.7
Gulf Breeze-Harold division	13 327	50.4	1.6	5.8	15.5	3.8	.3	92.0	34.7	.4
Gulf Breeze city	2 365	21.0	.4	2.9	30.7	14.1	-	99.7	51.7	-
Jay division	1 596	23.4	7.6	4.8	11.0	-	.3	85.5	17.7	-
Jay town	287	18.1	8.7	2.1	8.7	-	-	99.3	84.3	-
Milton division	7 554	32.2	4.3	7.4	10.2	1.9	.2	96.4	51.1	.8
Milton city	2 879	12.7	8.6	11.2	11.2	3.9	.3	99.7	91.8	1.3
Munson-McLellen division	1 073	23.4	9.6	4.1	6.7	-	4.8	53.8	2.0	2.0
Pace division	9 281	46.0	3.0	5.3	9.6	-	1.2	95.1	9.6	1.1
Bagdad CDP	683	25.9	22.8	16.3	7.5	-	4.7	96.0	6.0	6.1
Pace CDP	2 499	36.5	1.4	5.4	9.8	-	1.4	98.4	7.5	1.2
Sarasota County	157 055	32.3	2.6	11.5	5.9	22.2	.1	85.0	73.2	.4
Englewood division	7 400	40.0	2.4	9.9	3.8	12.7	-	95.7	39.6	.1
Englewood CDP (pt.)	6 256	40.6	2.4	11.8	2.4	14.7	-	96.0	43.8	-
Gulf Gate-Osprey division	12 079	35.0	1.3	13.3	6.5	22.9	-	86.0	73.0	.2
Gulf Gate Estates CDP (pt.)	4 949	21.3	.1	14.3	3.9	21.4	-	91.4	85.1	.2
Osprey CDP	1 537	41.0	3.4	12.5	7.0	8.0	-	58.2	37.3	-
Vamo CDP	1 905	28.8	.7	20.7	1.2	29.4	-	82.0	72.8	-
Interior County division	11 233	60.3	1.1	9.0	8.4	23.9	-	68.8	64.7	.3
Nokomis CDP (pt.)	572	28.7	1.4	12.2	11.2	-	-	5.9	4.2	-
North Port city (pt.)	165	88.5	5.5	1.8	-	-	-	38.2	11.5	-
Plantation CDP	1 631	89.5	.6	.6	2.0	50.1	-	99.6	96.9	-
South Venice CDP (pt.)	155	14.2	6.5	63.9	-	6.5	-	52.3	61.3	-
Venice city (pt.)	1 310	87.3	-	18.8	-	59.7	-	96.6	95.5	2.2
Longboat Key division	4 400	38.9	.5	9.3	3.2	71.6	-	99.6	98.7	-
Longboat Key town (pt.)	4 400	38.9	.5	9.3	3.2	71.6	-	99.6	98.7	-
North Port division	9 582	42.5	.3	4.8	2.2	1.8	-	93.2	83.9	-
North Port city (pt.)	6 359	37.9	.4	5.5	2.9	2.1	-	98.3	85.1	-
Warm Mineral Springs CDP	3 200	51.6	-	3.1	.8	1.3	-	83.5	81.6	-
Sarasota division	83 115	28.5	3.5	13.4	7.1	24.5	.2	90.8	78.4	.3
Bee Ridge CDP	3 102	53.1	1.1	4.8	11.3	42.6	-	73.1	63.5	.3
Desoto Lakes CDP	1 125	41.1	1.4	4.4	9.0	10.2	-	66.2	20.0	-
Fruitville CDP	3 664	75.8	.8	3.4	8.5	6.6	-	67.9	51.1	-
Gulf Gate Estates CDP (pt.)	1 468	40.3	1.0	21.9	1.5	30.7	-	84.3	80.5	-
Kensington Park CDP	1 437	9.9	1.0	1.6	5.0	7.4	-	96.9	96.2	-
Lake Sarasota CDP	1 396	65.8	-	.6	11.8	-	-	91.7	89.0	-
Longboat Key town (pt.)	-	-	-	-	-	-	-	-	-	-
North Sarasota CDP	3 181	37.3	2.1	9.7	7.1	4.4	.3	70.5	66.2	-
Ridge Wood Heights CDP	2 232	32.2	2.2	7.5	5.0	12.9	-	66.4	28.1	.4
Sarasota city	26 985	16.2	7.2	20.9	5.5	20.5	.3	99.1	97.6	.7
Sarasota Springs CDP	6 795	21.4	.3	2.6	8.4	14.7	.4	95.4	66.3	-
Siesta Key CDP	8 077	16.0	3.3	13.0	6.9	63.9	.1	99.3	98.4	.1
Southgate CDP	4 024	8.0	2.0	11.9	8.2	13.1	.2	94.4	57.2	.2
South Gate Ridge CDP	2 592	39.5	1.4	3.8	7.2	20.9	-	87.8	51.9	-
South Sarasota CDP	2 684	28.9	3.0	15.8	13.9	14.4	.8	93.9	36.5	-
The Meadows CDP	2 655	70.7	-	6.5	2.9	73.1	-	99.7	99.1	-

Table 11. **Structural, Plumbing, and Equipment Characteristics: 1990**—Con.

[Data based on sample and subject to sampling variability, see text. For definitions of terms and meanings of symbols, see text]

State County County Subdivision Place	All housing units	Percent								
		Year structure built		Bedrooms						
		1980 to March 1990	1939 or earlier	None or 1	4 or more	Condominium	Lacking complete plumbing facilities	With public water system or private company	With public sewer	Lacking complete kitchen facilities
Sarasota County—Con.										
Venice division	29 246	25.0	2.4	9.3	3.2	16.2	.1	67.0	62.7	1.0
Laurel CDP	4 827	27.5	2.4	10.2	3.6	10.4	.1	55.7	45.7	.2
Nokomis CDP (pt.)	1 242	14.6	5.2	12.1	2.1	–	1.2	19.0	14.8	1.9
South Venice CDP (pt.)	5 482	36.8	.4	1.5	3.1	.6	.2	10.3	8.0	.1
Venice city (pt.)	11 139	18.4	4.0	14.9	2.6	33.1	–	97.5	97.0	1.8
Venice Gardens CDP	4 085	22.3	.7	6.1	4.2	8.5	–	75.1	72.4	1.0
Seminole County	117 845	47.0	1.8	12.5	21.3	9.4	.3	89.6	77.5	.4
Casselberry-Altamonte Springs division	75 153	42.9	.3	14.2	21.4	12.2	.2	94.1	83.5	.3
Altamonte Springs city	17 140	50.1	.2	28.1	12.5	21.6	.1	99.3	98.0	.3
Casselberry city	8 089	28.5	.7	11.7	11.0	12.2	–	99.0	85.6	.3
Fern Park CDP	3 706	14.7	.6	15.4	20.0	17.5	.9	91.3	75.9	.4
Forest City CDP	4 231	46.8	.5	13.5	14.9	3.6	.2	69.4	50.7	.9
Goldenrod CDP (pt.)	2 384	26.2	–	1.3	23.1	4.2	–	98.4	87.3	.5
Longwood city (pt.)	4 132	30.8	.4	8.1	22.0	.4	.1	98.3	57.1	.2
Wekiva Springs CDP	8 716	54.9	–	4.7	45.6	11.8	–	94.6	89.2	.1
Winter Springs city (pt.)	5 912	55.1	.1	7.2	16.6	7.6	–	95.9	91.2	–
Oviedo division	14 237	69.0	1.4	3.3	27.8	3.5	.6	76.9	56.8	.7
Chuluota CDP	552	37.0	1.4	7.2	6.5	2.7	–	87.7	26.3	–
Oviedo city	4 212	74.6	1.6	3.4	20.0	–	.5	95.7	63.6	.7
Winter Springs city (pt.)	2 794	69.6	–	.4	42.8	13.9	.3	99.0	91.2	.5
Sanford division	28 455	47.1	6.1	12.5	18.0	5.0	.2	84.1	71.9	.3
Lake Mary city	2 296	54.1	2.9	3.6	32.4	.8	.1	82.1	27.2	–
Longwood city (pt.)	792	86.5	–	–	15.8	2.5	–	100.0	97.7	–
Sanford city	13 834	34.9	8.3	18.8	8.0	6.8	.3	98.4	95.9	.3
Sumter County	15 298	40.6	4.4	10.7	5.1	.8	.8	40.2	22.4	.7
Sumter South division	8 370	38.1	4.5	13.4	4.7	–	.9	35.4	7.8	.6
Bushnell city	998	36.3	9.7	16.8	5.1	–	1.1	76.1	23.4	1.1
Center Hill city	301	18.6	12.3	3.7	8.0	–	–	92.7	1.7	–
Lake Panasoffkee CDP (pt.)	1 570	40.3	.6	18.1	1.2	–	–	72.2	4.3	–
Webster city	342	23.4	13.2	11.7	5.8	–	1.5	76.3	7.6	1.5
Wildwood division	6 928	43.7	4.3	7.4	5.6	1.8	.8	46.0	40.1	.9
Coleman city	363	23.1	18.7	5.0	13.8	–	1.4	4.4	1.1	1.7
Lake Panasoffkee CDP (pt.)	304	52.3	–	7.6	–	–	–	92.1	3.3	–
Wildwood city	1 803	46.6	7.4	8.4	4.8	–	1.8	90.5	88.1	2.2
Suwannee County	11 699	39.3	7.4	8.5	8.0	.3	1.3	31.0	24.3	.9
Branford division	1 925	40.1	6.0	6.4	5.7	.2	.7	17.8	16.0	.3
Branford town	345	25.2	13.0	7.0	6.1	.9	1.2	92.2	87.5	1.2
Dowling Park division	2 120	50.4	5.2	14.4	6.3	1.5	2.8	14.8	9.8	.4
Live Oak division	5 599	31.6	8.6	7.9	8.0	–	.8	50.3	41.4	.9
Live Oak city	2 639	19.0	14.4	9.3	11.0	–	1.4	98.6	81.5	1.5
McAlpin-Wellborn division	2 055	48.2	7.6	6.3	12.0	–	1.6	7.4	.4	1.7
Taylor County	7 908	29.8	9.1	9.6	8.9	–	1.8	47.0	26.0	1.1
Perry North division	5 719	28.0	12.1	8.8	9.7	–	2.3	50.1	34.3	1.3
Perry city	2 898	18.3	17.1	11.3	11.0	–	3.4	91.0	62.9	2.1
Perry South division	2 189	34.4	1.2	11.5	6.5	–	.5	38.9	4.2	.5
Union County	2 975	36.9	8.8	11.9	9.0	–	1.2	37.9	34.8	1.4
Lake Butler division	1 526	33.7	9.7	13.6	9.3	–	.3	62.1	58.8	.6
Lake Butler city	818	30.7	14.3	15.8	10.6	–	.6	96.3	93.2	–
Raiford division	571	22.1	6.3	6.0	11.6	–	1.2	26.4	22.4	1.2
Raiford town	65	4.6	24.6	16.9	16.9	–	6.2	–	–	–
Worthington division	878	52.2	9.0	12.8	6.9	–	2.6	3.5	1.3	2.8
Worthington Springs town	93	20.4	21.5	14.0	4.3	–	–	–	–	2.2
Volusia County	180 972	38.3	4.8	12.3	6.7	9.2	.2	87.0	65.9	.3
Central Volusia division	4 033	56.9	1.0	3.8	20.6	4.9	–	44.8	39.8	–
Daytona Beach city (pt.)	–	–	–	–	–	–	–	–	–	–
Deltona CDP (pt.)	–	–	–	–	–	–	–	–	–	–
Ormond Beach city (pt.)	260	100.0	–	–	59.6	–	–	88.1	68.5	–
Port Orange city (pt.)	422	82.0	–	2.4	–	19.2	–	93.6	93.6	–
Samsula-Spruce Creek CDP	1 434	54.4	1.5	4.4	22.1	6.2	–	39.5	39.1	–
Daytona Beach division	19 531	25.2	8.4	31.3	5.1	6.3	.3	98.4	95.8	.2
Daytona Beach city (pt.)	18 751	26.1	8.7	32.3	5.1	6.6	.3	99.7	98.6	.2
De Bary-Orange City division	11 201	44.2	2.3	14.3	5.5	2.2	.1	62.4	32.8	.3
De Bary CDP	3 404	32.4	–	5.2	4.7	–	–	27.3	12.8	.2
De Land city (pt.)	–	–	–	–	–	–	–	–	–	–
Orange City city	3 041	46.4	6.9	23.6	3.1	.5	.2	88.3	42.6	.6
De Land division	19 666	28.0	9.3	12.7	8.8	3.1	.7	67.5	49.0	.7
De Land city (pt.)	7 724	18.7	15.1	22.5	6.5	6.4	.6	98.1	93.8	.9
De Land Southwest CDP	549	18.4	4.7	20.6	6.0	–	1.3	77.0	39.2	–
De Leon Springs CDP	596	25.2	17.3	13.9	12.4	–	–	2.5	3.5	3.5
Lake Helen city (pt.)	–	–	–	–	–	–	–	–	–	–
North De Land CDP	634	7.4	6.8	3.2	12.9	–	–	79.7	9.0	1.1
West De Land CDP	1 294	12.8	6.7	2.6	10.5	–	–	63.8	7.5	–
Deltona division	22 882	62.4	1.5	2.6	6.8	2.2	.2	92.8	25.9	.2
Deltona CDP (pt.)	20 700	64.9	.8	2.4	6.5	2.5	.2	95.3	25.9	.2
Lake Helen city (pt.)	1 077	33.3	12.4	3.2	6.1	–	–	94.8	20.5	–
New Smyrna division	26 261	39.4	5.1	9.2	5.3	15.3	.3	85.7	65.7	.1
Edgewater city	6 888	56.7	2.1	5.0	3.7	1.7	.3	98.6	48.6	–
Glencoe CDP	1 046	45.1	2.6	5.3	7.5	4.6	.8	19.2	16.4	–
New Smyrna Beach city	11 438	27.0	8.5	13.3	5.2	24.6	.2	98.2	95.6	.2
Oak Hill city	449	31.0	8.0	7.3	9.1	–	2.0	13.6	9.1	1.3
Ponce Inlet town (pt.)	–	–	–	–	–	–	–	–	–	–
Port Orange city (pt.)	–	–	–	–	–	–	–	–	–	–
North Peninsula division	17 622	11.4	10.1	17.8	7.6	22.7	–	98.9	77.5	.6
Daytona Beach city (pt.)	8 315	4.8	18.5	31.9	5.5	24.2	.1	98.7	96.0	1.0
Ormond Beach city (pt.)	3 483	9.3	6.0	7.7	17.3	16.0	–	99.6	98.0	–
Ormond-By-The-Sea CDP	5 241	19.5	.7	3.5	4.5	23.3	–	99.0	34.8	.4
Ormond Beach division	21 186	35.0	3.3	9.6	8.5	6.1	.1	92.1	82.8	.3
Daytona Beach city (pt.)	–	–	–	–	–	–	–	–	–	–
Holly Hill city	5 652	25.4	6.5	13.5	3.0	5.1	–	99.4	98.1	.5
Ormond Beach city (pt.)	10 447	45.4	2.7	7.1	11.3	8.3	.1	97.0	93.1	.2
Pierson-Seville division	2 529	36.4	10.2	7.0	8.9	2.9	.6	25.9	14.8	.1
Pierson town	410	22.7	21.7	4.9	7.6	–	1.2	.7	2.0	.5
Port Orange division	29 303	48.9	1.3	9.7	4.5	4.6	.3	96.2	90.0	.2
Daytona Beach city (pt.)	4 192	68.5	.4	10.5	2.1	14.1	–	99.6	98.8	–
Ponce Inlet town (pt.)	–	–	–	–	–	–	–	–	–	–
Port Orange city (pt.)	16 331	55.7	1.6	7.9	5.3	2.7	.3	98.3	94.0	.2
South Daytona city (pt.)	6 122	20.0	1.4	12.6	5.0	5.1	.7	99.5	92.6	.6

Table 11. **Structural, Plumbing, and Equipment Characteristics: 1990**—Con.

[Data based on sample and subject to sampling variability, see text. For definitions of terms and meanings of symbols, see text]

State County County Subdivision Place	All housing units	Percent								
		Year structure built		Bedrooms		Condominium	Lacking complete plumbing facilities	With public water system or private company	With public sewer	Lacking complete kitchen facilities
		1980 to March 1990	1939 or earlier	None or 1	4 or more					
Volusia County—Con.										
South Peninsula division	6 758	35.4	1.9	10.5	4.8	46.4	.1	99.2	68.1	.3
Daytona Beach city (pt.)	909	8.0	2.9	8.9	10.2	–	–	99.1	20.4	–
Daytona Beach Shores city	2 852	47.5	1.4	16.3	1.4	75.6	.1	99.1	95.4	.7
Ponce Inlet town (pt.)	1 340	43.5	2.2	2.6	5.6	44.7	–	99.1	67.9	–
Port Orange city (pt.)	266	.8	–	15.4	6.0	33.8	–	100.0	86.1	–
South Daytona city (pt.)	–	–	–	–	–	–	–	–	–	–
Wakulla County	6 587	41.5	3.7	8.8	8.2	.1	2.1	43.6	10.7	2.2
East Wakulla division	4 245	47.0	2.6	6.4	7.8	.2	1.7	36.9	3.6	1.3
St. Marks city	196	19.9	8.7	13.3	4.1	–	–	95.9	–	–
West Wakulla division	2 342	31.6	5.8	13.2	8.8	–	2.7	55.9	23.5	3.8
Sopchoppy city	257	23.7	12.5	13.6	2.3	–	6.2	77.4	1.6	6.6
Walton County	18 728	46.7	5.5	8.6	8.6	15.7	1.1	59.5	37.9	.8
De Funiak Springs division	4 652	29.9	10.9	7.6	11.8	–	1.6	70.4	42.6	.8
De Funiak Springs city	2 465	19.6	17.0	6.7	15.3	–	1.3	96.5	72.5	.6
Freeport division	10 453	60.4	1.9	9.7	7.4	28.2	.6	67.4	48.2	.4
Freeport city	459	26.6	5.9	13.7	6.3	–	3.3	86.9	2.8	–
Miramar Beach CDP	3 771	75.1	.8	9.8	3.2	68.1	–	98.9	92.2	–
Paxton-Darlington division	2 608	27.6	7.4	6.3	7.8	–	1.3	29.5	3.1	.9
Paxton town	292	14.7	7.2	1.7	7.9	–	–	95.9	3.1	–
Redbay division	1 015	33.0	12.1	7.3	8.8	–	3.9	5.6	–	5.0
Washington County	7 703	28.8	9.5	7.8	10.3	–	2.8	39.8	27.3	1.4
Caryville division	1 467	37.6	4.8	6.1	11.2	–	2.2	21.5	.5	–
Caryville town	253	32.8	5.9	5.9	6.7	–	–	87.7	3.2	–
Chipley division	3 109	22.2	14.8	8.3	10.5	–	2.5	55.1	48.6	1.0
Chipley city	1 641	14.6	20.4	11.6	10.8	–	4.4	95.2	89.8	.6
Vernon division	3 127	31.2	6.3	8.0	9.8	–	3.3	33.1	18.8	2.4
Ebro town	115	23.5	–	9.6	6.1	–	–	–	–	2.6
Vernon city	379	17.7	14.0	7.4	11.9	–	2.6	92.6	90.5	1.1
Wausau town	165	34.5	3.6	4.8	9.7	–	–	86.7	–	–

Table 12. **Structural, Plumbing, and Equipment Characteristics: 1990**

[Data based on sample and subject to sampling variability, see text. For definitions of terms and meanings of symbols, see text]

State County Place and [In Selected States] County Subdivision	All housing units	Percent								
		Year structure built		Bedrooms						
		1980 to March 1990	1939 or earlier	None or 1	4 or more	Condominium	Lacking complete plumbing facilities	With public water system or private company	With public sewer	Lacking complete kitchen facilities
The State	**6 100 262**	**35.0**	**3.7**	**18.0**	**8.7**	**15.5**	**.5**	**86.9**	**73.8**	**.5**
COUNTY										
Alachua County	79 022	34.2	4.4	18.9	11.0	6.4	.7	80.9	72.9	.6
Baker County	5 975	35.6	3.4	6.6	8.7	–	.9	25.8	24.6	.3
Bay County	65 999	42.6	3.1	12.8	8.6	10.3	.3	82.0	69.0	.6
Bradford County	8 099	24.4	6.8	6.9	9.9	.2	.8	36.6	25.5	.9
Brevard County	185 150	42.4	1.5	11.0	12.0	12.3	.2	90.1	75.4	.3
Broward County	628 660	27.1	1.1	23.3	8.2	33.2	.3	99.0	90.5	.4
Calhoun County	4 468	29.2	10.6	9.0	7.7	–	1.5	36.8	24.8	.8
Charlotte County	64 641	48.8	1.3	8.1	3.5	11.9	.1	91.5	51.4	.3
Citrus County	49 854	48.9	1.2	7.6	3.9	3.1	.4	45.4	27.9	.3
Clay County	40 249	47.1	1.9	6.2	18.2	2.4	.2	61.5	55.4	.3
Collier County	94 165	51.4	.9	11.7	5.8	37.2	.3	90.0	78.9	.4
Columbia County	17 818	32.3	5.9	9.7	7.4	.1	1.6	41.5	27.0	1.2
Dade County	771 288	22.1	4.8	37.2	8.8	20.2	.8	97.9	84.4	.9
DeSoto County	10 310	35.7	6.8	11.9	6.8	2.5	.7	43.1	34.8	.6
Dixie County	6 445	38.9	5.3	14.4	4.3	–	2.2	38.5	12.0	2.1
Duval County	284 673	28.0	6.9	15.7	10.0	3.1	.4	87.1	76.6	.4
Escambia County	112 230	29.3	6.2	10.5	11.3	5.7	.6	98.9	58.3	.8
Flagler County	15 215	63.3	1.4	6.0	7.3	8.7	.3	86.1	80.1	.1
Franklin County	5 891	31.4	9.5	12.1	8.9	5.0	2.3	77.4	43.1	1.2
Gadsden County	14 859	27.2	10.5	8.6	11.8	.6	2.4	65.3	40.7	2.1
Gilchrist County	4 071	40.1	4.4	7.8	8.5	–	1.9	16.4	11.9	1.2
Glades County	4 624	34.9	2.8	18.4	3.2	–	.9	77.7	9.3	1.1
Gulf County	6 339	28.6	7.4	11.9	6.2	–	1.5	62.6	45.5	.9
Hamilton County	4 119	30.9	11.8	7.3	11.3	.3	1.7	49.6	42.7	1.0
Hardee County	7 941	27.7	8.5	13.0	9.4	–	.4	44.9	42.2	.4
Hendry County	9 945	36.9	2.9	10.3	6.9	.7	.8	69.4	45.7	.6
Hernando County	50 018	60.7	1.0	6.6	5.1	1.6	.3	77.9	41.6	.6
Highlands County	40 114	45.1	4.2	14.9	4.6	3.3	.4	71.0	42.4	1.1
Hillsborough County	367 740	37.0	5.5	18.7	11.4	5.6	.5	84.2	77.8	.5
Holmes County	6 785	28.5	10.1	6.8	9.5	–	1.7	33.5	19.2	1.8
Indian River County	47 128	44.3	2.7	10.3	6.4	20.3	.4	67.5	56.8	.5
Jackson County	16 320	25.5	9.8	6.6	9.0	–	1.9	39.3	28.0	1.2
Jefferson County	4 395	25.1	14.9	9.5	13.6	–	3.6	30.9	24.8	3.0
Lafayette County	2 266	31.9	7.6	7.5	9.0	–	1.2	20.1	16.2	1.0
Lake County	75 707	39.3	4.9	9.9	6.2	2.5	.5	67.8	51.0	.4
Lee County	189 051	45.3	1.7	12.6	5.5	19.3	.3	87.3	70.0	.3
Leon County	81 325	37.4	2.5	17.9	11.4	2.7	.3	87.5	72.4	.4
Levy County	12 307	39.3	4.9	8.7	6.2	–	1.0	35.2	19.3	.7
Liberty County	2 157	33.7	8.3	7.8	8.5	–	2.8	36.9	1.0	.7
Madison County	6 275	25.5	14.1	9.7	9.4	–	2.7	40.6	25.3	2.1
Manatee County	115 245	32.1	3.6	17.8	4.8	16.1	.3	94.8	89.2	.4
Marion County	94 567	47.7	2.7	9.8	6.6	3.3	.6	48.6	35.7	.5
Martin County	54 199	43.1	2.2	10.6	6.9	25.2	.4	70.8	57.8	.3
Monroe County	46 215	30.3	9.0	26.2	4.9	9.6	1.5	96.9	49.0	1.4
Nassau County	18 726	40.1	5.1	6.5	9.6	7.5	.4	43.4	39.0	.5
Okaloosa County	62 569	39.4	1.5	9.6	12.9	11.0	.4	95.6	79.8	.4
Okeechobee County	13 266	41.8	1.9	11.5	5.5	1.3	1.0	57.6	20.0	.5
Orange County	282 686	41.8	3.3	16.9	12.8	7.2	.3	92.4	74.7	.4
Osceola County	47 959	56.9	3.7	13.9	9.4	4.6	.5	77.1	69.6	.7
Palm Beach County	461 665	41.6	2.5	16.0	8.1	34.5	.4	92.4	88.7	.6
Pasco County	148 965	38.9	1.7	12.1	4.6	6.2	.3	76.2	61.0	.4
Pinellas County	458 341	23.7	4.7	20.0	7.2	18.2	.2	99.2	96.9	.4
Polk County	186 225	34.4	5.8	12.9	7.6	2.8	.4	80.1	56.0	.5
Putnam County	31 840	34.0	6.1	8.8	6.9	.3	1.4	28.6	20.4	1.0
St. Johns County	40 712	50.8	7.6	9.6	9.9	15.4	.6	71.3	55.1	1.1
St. Lucie County	73 843	49.7	2.3	12.3	4.8	13.4	.3	67.3	57.7	.3
Santa Rosa County	32 831	42.8	3.2	5.9	12.1	2.0	.7	92.3	29.5	.7
Sarasota County	157 055	32.3	2.6	11.5	5.9	22.2	.1	85.0	73.2	.4
Seminole County	117 845	47.0	1.8	12.5	21.3	9.4	.3	89.6	77.5	.4
Sumter County	15 298	40.6	4.4	10.7	5.1	.8	.8	40.2	22.4	.7
Suwannee County	11 699	39.3	7.4	8.5	8.0	.3	1.3	31.0	24.3	.9
Taylor County	7 908	29.8	9.1	9.6	8.9	–	1.8	47.0	26.0	1.1
Union County	2 975	36.9	8.8	11.9	9.0	–	1.2	37.9	34.8	1.4
Volusia County	180 972	38.3	4.8	12.3	6.7	9.2	.2	87.0	65.9	.3
Wakulla County	6 587	41.5	3.7	8.8	8.2	.1	2.1	43.6	10.7	2.2
Walton County	18 728	46.7	5.5	8.6	8.6	15.7	1.1	59.5	37.9	.8
Washington County	7 703	28.8	9.5	7.8	10.3	–	2.8	39.8	27.3	1.4
PLACE AND COUNTY SUBDIVISION										
Aberdeen CDP, Palm Beach County	1 334	81.7	–	1.0	7.0	37.1	–	99.0	97.0	–
Alachua city, Alachua County	1 739	41.8	9.8	4.8	12.2	.2	2.3	76.9	71.4	1.7
Alford town, Jackson County	216	18.1	21.3	6.5	9.3	–	1.4	90.7	4.2	–
Altamonte Springs city, Seminole County	17 140	50.1	.2	28.1	12.5	21.6	.1	99.3	98.0	.3
Altha town, Calhoun County	222	34.2	18.9	10.8	10.8	–	5.4	95.5	11.3	2.3
Alva CDP, Lee County	475	30.9	2.3	3.2	9.7	–	–	31.6	20.2	–
Andover CDP, Dade County	3 058	39.6	–	37.6	5.5	37.0	.2	99.8	99.3	–
Anna Maria city, Manatee County	1 315	21.1	6.2	8.4	6.8	1.1	.5	97.9	96.5	–
Apalachicola city, Franklin County	1 200	10.8	27.4	10.7	19.9	–	4.8	97.3	95.8	1.5
Apollo Beach CDP, Hillsborough County	2 799	42.2	.3	5.4	14.3	1.9	.8	98.7	98.4	.4
Apopka city, Orange County	5 712	61.3	2.3	12.7	10.0	6.6	.7	95.7	86.3	.2
Arcadia city, DeSoto County	2 835	18.5	14.9	15.7	10.0	–	.7	94.3	89.0	.4
Archer city, Alachua County	607	28.3	20.4	7.6	7.2	–	4.1	94.7	11.0	3.1
Asbury Lake CDP, Clay County	742	39.4	1.2	3.6	24.5	3.8	–	73.7	5.8	–
Astatula town, Lake County	425	32.9	2.8	6.8	10.8	–	.5	26.4	2.1	–
Astor CDP, Lake County	955	30.8	2.3	9.2	1.9	–	–	96.9	10.5	–
Atlantic Beach city, Duval County	4 948	37.5	4.4	7.1	12.4	7.6	.1	96.5	92.1	.4
Atlantis city, Palm Beach County	1 067	21.7	.6	.7	18.8	28.0	–	98.5	99.3	–
Auburndale city, Polk County	3 865	25.2	5.5	10.0	5.3	–	.8	97.6	86.4	.6
Aventura CDP, Dade County	12 829	39.1	.1	36.7	1.2	92.5	–	100.0	99.8	.3

Table 12. **Structural, Plumbing, and Equipment Characteristics: 1990**—Con.

[Data based on sample and subject to sampling variability, see text. For definitions of terms and meanings of symbols, see text]

State County Place and [In Selected States] County Subdivision	All housing units	Percent								
		Year structure built		Bedrooms						
		1980 to March 1990	1939 or earlier	None or 1	4 or more	Condominium	Lacking complete plumbing facilities	With public water system or private company	With public sewer	Lacking complete kitchen facilities
PLACE AND COUNTY SUBDIVISION—Con.										
Avon Park city, Highlands County	3 964	17.9	11.2	17.4	7.9	4.3	.2	98.6	93.2	1.9
Azalea Park CDP, Orange County	3 610	36.3	.4	17.9	11.4	3.7	–	96.2	81.3	–
Babson Park CDP, Polk County	412	29.1	6.3	17.7	6.8	–	–	87.4	6.8	–
Bagdad CDP, Santa Rosa County	683	25.9	22.8	16.3	7.5	–	4.7	96.0	6.0	6.1
Baldwin town, Duval County	603	29.2	12.3	10.9	8.3	2.0	.5	97.5	96.4	.7
Bal Harbour village, Dade County	2 785	11.5	1.0	43.0	2.3	55.6	–	99.7	99.4	.4
Bartow city, Polk County	5 874	18.9	12.9	12.4	9.0	–	.9	98.8	96.3	.9
Bascom town, Jackson County	25	12.0	12.0	–	–	–	–	–	–	–
Baskin CDP, Pinellas County	1 596	25.8	–	8.1	10.8	.9	–	100.0	97.9	.5
Bassville Park CDP, Lake County	1 589	41.4	.6	8.1	.6	–	.6	48.0	19.0	.6
Bay Harbor Islands town, Dade County	3 179	2.9	1.2	45.4	3.4	44.4	–	100.0	99.3	–
Bay Hill CDP, Orange County	2 095	81.7	.1	.1	50.0	11.4	–	99.9	67.6	–
Bay Lake city, Orange County	–	–	–	–	–	–	–	–	–	–
Bayonet Point CDP, Pasco County	12 489	33.0	.2	7.2	2.7	11.8	.1	95.5	87.5	.3
Bay Pines CDP, Pinellas County	1 893	10.8	.6	12.6	5.1	23.2	–	98.8	98.9	–
Bayshore Gardens CDP, Manatee County	10 058	17.6	.5	18.1	3.3	20.7	.2	99.2	97.6	.5
Beacon Square CDP, Pasco County	3 968	5.9	–	2.5	2.6	16.8	–	96.1	67.4	.8
Bee Ridge CDP, Sarasota County	3 102	53.1	1.1	4.8	11.3	42.6	–	73.1	63.5	.3
Bell town, Gilchrist County	124	26.6	3.2	–	7.3	–	–	4.0	2.4	2.4
Bellair-Meadowbrook Terrace CDP, Clay County	6 170	46.3	.4	10.0	14.4	2.9	.1	98.6	98.8	–
Belleair town, Pinellas County	2 286	16.3	2.4	7.3	12.6	40.1	–	100.0	99.5	–
Belleair Beach city, Pinellas County	1 589	27.1	2.3	6.9	9.9	42.2	.1	99.7	99.9	.3
Belleair Bluffs city, Pinellas County	1 409	4.1	.8	21.0	5.0	38.9	.4	100.0	99.6	.7
Belleair Shore town, Pinellas County	43	18.6	4.7	9.3	32.6	–	–	100.0	100.0	–
Belle Glade city, Palm Beach County	6 045	17.5	2.8	39.4	3.5	–	10.4	99.3	90.7	12.6
Belle Glade Camp CDP, Palm Beach County	398	50.0	1.5	21.4	9.8	–	1.3	98.5	91.0	1.3
Belle Isle city, Orange County	2 114	16.7	2.4	2.2	33.1	–	–	96.6	48.1	.4
Belleview city, Marion County	1 424	35.7	4.8	9.2	3.4	5.0	.6	96.3	92.9	–
Bellview CDP, Escambia County	7 474	35.1	.7	4.4	10.0	2.4	.5	96.6	59.6	.3
Beverly Beach town, Flagler County	299	62.2	2.0	1.7	1.7	–	–	93.3	78.9	–
Beverly Hills CDP, Citrus County	3 704	26.6	.2	8.3	.2	–	–	99.2	66.9	–
Big Coppitt Key CDP, Monroe County	1 266	36.1	.8	25.0	5.6	5.0	–	99.5	18.2	1.5
Big Pine Key CDP, Monroe County	2 391	49.4	–	16.0	1.4	–	2.3	87.1	9.2	1.4
Biscayne Park village, Dade County	1 279	3.2	15.0	16.7	8.2	.7	–	99.5	17.9	–
Bithlo CDP, Orange County	1 968	37.1	.3	12.9	7.6	–	–	2.3	3.0	–
Bloomingdale CDP, Hillsborough County	4 651	80.4	–	4.8	47.2	2.9	.2	89.4	78.1	–
Blountstown city, Calhoun County	1 044	14.8	18.0	8.1	6.6	–	1.8	96.6	90.6	.7
Boca Del Mar CDP, Palm Beach County	10 278	84.9	.3	14.0	7.9	39.2	.1	99.7	99.0	.3
Boca Pointe CDP, Palm Beach County	1 979	96.8	–	1.3	8.2	65.9	–	99.5	99.1	–
Boca Raton city, Palm Beach County	32 962	27.1	.7	13.8	16.7	37.4	.1	99.5	97.2	.7
Boca West CDP, Palm Beach County	3 433	67.6	–	5.2	9.9	70.2	–	100.0	96.6	–
Bonifay city, Holmes County	1 205	26.9	13.4	7.2	8.9	–	.5	98.6	91.0	1.7
Bonita Springs CDP, Lee County	8 813	48.1	1.4	13.6	3.4	9.2	.2	92.3	42.7	.2
Bowling Green city, Hardee County	681	14.4	10.1	11.2	6.3	–	.9	94.0	85.9	.9
Boynton Beach city, Palm Beach County	25 529	33.7	1.5	17.3	4.6	37.4	.3	99.3	98.3	.3
Bradenton city, Manatee County	22 123	33.8	8.2	23.4	3.6	19.4	.3	98.9	98.8	1.2
Bradenton Beach city, Manatee County	1 788	17.3	5.1	28.7	2.1	29.3	.3	98.2	97.5	.3
Brandon CDP, Hillsborough County	22 493	47.6	.8	9.1	21.6	2.8	.2	86.9	59.5	.1
Branford town, Suwannee County	345	25.2	13.0	7.0	6.1	.9	1.2	92.2	87.5	1.2
Brent CDP, Escambia County	7 838	12.8	1.8	7.7	8.3	.6	.4	100.0	56.0	.8
Briny Breezes town, Palm Beach County	568	10.7	5.8	63.0	2.5	.4	1.1	96.5	94.4	–
Bristol city, Liberty County	421	17.1	7.6	4.8	6.9	–	.7	93.6	3.6	.7
Broadview Park CDP, Broward County	2 236	15.2	1.8	16.4	4.2	1.4	.2	96.9	24.7	.5
Broadview-Pompano Park CDP, Broward County	2 260	8.5	–	8.4	9.2	1.4	–	100.0	98.6	.4
Bronson town, Levy County	382	38.5	8.4	10.2	9.2	–	1.0	84.8	5.2	1.6
Brooker city, Bradford County	128	20.3	14.1	3.9	7.0	–	–	85.2	3.9	1.6
Brookridge CDP, Hernando County	1 755	63.1	.5	2.5	2.1	–	2.2	97.5	98.0	2.2
Brooksville city, Hernando County	3 921	39.1	5.0	21.2	5.6	1.7	.3	97.8	94.0	.3
Browardale CDP, Broward County	1 807	4.0	.8	4.7	7.4	–	.6	99.4	91.6	.5
Brownsville CDP, Dade County	5 596	9.8	7.0	38.6	5.1	1.0	2.5	99.7	88.2	2.3
Buckhead Ridge CDP, Glades County	1 081	41.3	–	13.2	1.9	–	–	97.1	5.5	–
Buena Ventura Lakes CDP, Osceola County	5 804	89.8	.2	9.9	14.7	9.4	–	99.7	98.6	.3
Bunche Park CDP, Dade County	1 440	1.0	3.8	6.6	9.2	–	–	100.0	18.1	.8
Bunnell city, Flagler County	728	24.6	10.7	16.6	8.2	1.2	.4	99.0	96.6	.3
Bushnell city, Sumter County	998	36.3	9.7	16.8	5.1	–	1.1	76.1	23.4	1.1
Butler Beach CDP, St. Johns County	2 975	74.3	1.0	5.8	5.9	54.8	–	98.7	64.2	–
Callahan town, Nassau County	453	36.4	6.8	19.0	11.3	–	1.1	79.5	80.1	.9
Callaway city, Bay County	5 219	49.4	.3	8.4	7.6	.4	.3	94.0	94.5	.7
Campbell CDP, Osceola County	2 206	20.7	1.8	28.2	3.2	1.0	.2	62.3	49.3	.2
Campbellton town, Jackson County	106	25.5	20.8	2.8	14.2	–	–	83.0	–	–
Cape Canaveral city, Brevard County	6 077	38.4	.8	26.5	1.2	47.6	.3	99.3	98.7	.4
Cape Coral city, Lee County	34 486	56.3	.2	3.8	5.7	13.0	.1	80.8	59.6	.1
Carol City CDP, Dade County	15 405	19.6	.8	15.2	9.8	2.0	.5	99.7	95.8	.3
Carrabelle city, Franklin County	705	28.8	8.4	8.4	5.2	–	.6	83.4	36.2	.7
Carrollwood CDP, Hillsborough County	3 318	21.9	.5	19.5	28.4	7.7	–	92.7	77.6	–
Carrollwood Village CDP, Hillsborough County	6 670	71.9	–	13.7	26.1	18.5	.1	94.0	91.8	–
Caryville town, Washington County	253	32.8	5.9	5.9	6.7	–	–	87.7	3.2	–
Casselberry city, Seminole County	8 089	28.5	.7	11.7	11.0	12.2	–	99.0	85.6	.3
Cedar Grove town, Bay County	717	43.2	1.0	12.0	7.8	–	1.1	93.6	86.5	1.1
Cedar Key city, Levy County	498	29.9	22.9	15.9	6.8	–	.6	99.2	91.6	–
Center Hill city, Sumter County	301	18.6	12.3	3.7	8.0	–	–	92.7	1.7	–
Century town, Escambia County	935	22.9	16.6	9.9	8.3	–	8.4	98.7	13.7	6.2
Century Village CDP, Palm Beach County	7 621	.7	1.3	61.2	.5	93.4	.1	100.0	99.9	.2
Charlotte Harbor CDP, Charlotte County	2 210	40.9	.4	17.4	1.9	41.7	–	100.0	60.4	–
Charlotte Park CDP, Charlotte County	1 382	29.3	.4	10.4	2.8	–	–	94.5	44.2	–
Chattahoochee city, Gadsden County	1 240	14.0	18.8	8.1	8.1	1.1	.7	99.0	90.0	.7
Chiefland city, Levy County	856	32.8	6.9	15.7	5.6	–	2.7	93.1	85.4	.8
Chipley city, Washington County	1 641	14.6	20.4	11.6	10.8	–	4.4	95.2	89.8	.6
Chuluota CDP, Seminole County	552	37.0	1.4	7.2	6.5	2.7	–	87.7	26.3	–
Cinco Bayou town, Okaloosa County	234	31.2	2.1	25.2	9.4	12.4	.9	100.0	100.0	.9

Table 12. **Structural, Plumbing, and Equipment Characteristics: 1990**—Con.

[Data based on sample and subject to sampling variability, see text. For definitions of terms and meanings of symbols, see text]

State County Place and [In Selected States] County Subdivision	All housing units	Percent								
		Year structure built		Bedrooms						
		1980 to March 1990	1939 or earlier	None or 1	4 or more	Condominium	Lacking complete plumbing facilities	With public water system or private company	With public sewer	Lacking complete kitchen facilities
PLACE AND COUNTY SUBDIVISION— Con.										
Citrus Springs CDP, Citrus County	1 160	42.5	.7	2.2	3.1	–	–	98.4	60.2	–
Clearwater city, Pinellas County	53 824	21.3	3.4	21.2	8.6	22.7	.2	99.6	97.5	.3
Clermont city, Lake County	3 049	31.3	8.0	16.0	6.7	2.2	.2	100.0	98.8	–
Cleveland CDP, Charlotte County	1 731	27.1	4.6	12.9	1.6	3.1	–	72.1	26.2	–
Clewiston city, Hendry County	2 413	18.5	3.4	12.1	6.3	–	.8	98.9	76.2	.7
Cloud Lake town, Palm Beach County	62	27.4	3.2	27.4	1.6	–	3.2	24.2	21.0	–
Cocoa city, Brevard County	8 248	24.5	5.7	20.1	7.5	10.8	.5	100.0	93.0	.4
Cocoa Beach city, Brevard County	8 266	28.3	.4	12.2	10.1	55.7	–	99.6	99.2	–
Cocoa West CDP, Brevard County	2 391	16.8	.6	6.9	8.9	–	1.1	100.0	62.3	.4
Coconut Creek city, Broward County	15 773	70.4	.4	13.7	4.4	59.0	.2	99.4	99.0	.1
Coleman city, Sumter County	363	23.1	18.7	5.0	13.8	–	1.4	4.4	1.1	1.7
Collier Manor-Cresthaven CDP, Broward County	3 365	.2	1.0	17.7	1.5	9.7	–	99.6	96.6	–
Combee Settlement CDP, Polk County	2 551	15.1	4.1	14.7	2.3	–	.8	97.5	23.3	1.8
Conway CDP, Orange County	4 891	22.1	2.1	3.5	25.8	–	.6	96.7	44.1	–
Cooper City city, Broward County	7 348	51.1	–	2.5	21.1	5.8	.3	98.9	98.0	.1
Coral Gables city, Dade County	16 561	5.0	17.7	24.5	18.0	9.6	–	99.9	60.0	.3
Coral Springs city, Broward County	29 785	58.5	–	13.0	31.8	26.8	.2	99.8	99.1	.1
Coral Terrace CDP, Dade County	7 789	7.9	4.4	20.6	8.8	1.3	.5	99.4	22.0	.3
Cortez CDP, Manatee County	3 230	23.8	1.7	19.9	3.2	26.7	–	97.8	97.5	–
Cottondale town, Jackson County	417	21.8	12.5	6.0	7.2	–	1.7	94.7	58.8	2.4
Country Club CDP, Dade County	1 371	44.9	–	7.7	19.3	17.4	–	100.0	100.0	–
Country Club Trail CDP, Palm Beach County	3 319	59.7	–	3.3	1.4	71.5	.5	100.0	97.5	.5
Crescent Beach CDP, St. Johns County	1 567	46.9	2.6	10.3	6.0	62.2	–	99.2	77.0	–
Crescent City city, Putnam County	839	23.8	24.8	12.9	12.3	–	.6	97.0	70.9	1.1
Crestview city, Okaloosa County	4 171	34.2	3.0	12.7	9.5	.5	.2	99.0	83.6	.6
Crooked Lake Park CDP, Polk County	670	15.8	1.2	–	3.7	–	–	97.2	53.7	–
Cross City town, Dixie County	964	23.4	11.4	11.8	7.1	–	.3	94.6	58.6	–
Crystal Lake CDP, Polk County	2 466	22.4	2.2	4.9	6.1	.7	–	97.8	52.2	–
Crystal River city, Citrus County	2 178	35.6	2.7	16.1	6.2	6.9	1.0	91.9	74.4	.3
Cudjoe Key CDP, Monroe County	1 325	48.4	1.6	43.0	4.8	1.4	–	91.4	35.7	–
Cutler CDP, Dade County	5 530	13.7	.5	6.2	51.4	3.8	.1	92.5	22.2	–
Cutler Ridge CDP, Dade County	7 615	11.4	.2	13.2	19.8	5.1	.6	99.3	96.2	.3
Cypress Gardens CDP, Polk County	4 268	26.9	.1	8.4	16.9	7.9	.3	95.5	48.1	.2
Cypress Lake CDP, Lee County	6 526	53.2	–	7.3	3.7	63.8	–	99.1	95.9	–
Cypress Lakes CDP, Palm Beach County	881	71.3	–	8.6	.8	26.0	–	97.8	97.8	–
Cypress Quarters CDP, Okeechobee County	566	27.2	1.6	27.4	11.8	–	3.7	88.9	26.3	1.8
Dade City city, Pasco County	2 330	23.8	17.0	14.3	8.3	–	1.2	98.7	92.8	.3
Dade City North CDP, Pasco County	1 063	10.3	2.5	18.3	5.3	–	1.9	86.3	34.4	2.1
Dania city, Broward County	7 699	20.2	4.0	29.3	2.9	25.3	.5	99.6	91.6	1.1
Davenport city, Polk County	673	30.9	12.8	19.6	8.0	.7	1.9	84.5	14.0	.4
Davie town, Broward County	19 889	44.5	.3	12.6	12.4	21.9	.4	94.4	81.4	–
Daytona Beach city, Volusia County	32 167	25.6	10.0	28.7	5.0	11.9	.2	99.4	95.7	.4
Daytona Beach Shores city, Volusia County	2 852	47.5	1.4	16.3	1.4	75.6	.1	99.1	95.4	.7
De Bary CDP, Volusia County	3 404	32.4	–	5.2	4.7	–	–	27.3	12.8	.2
Deerfield Beach city, Broward County	28 796	28.3	.4	29.1	3.2	50.8	.5	99.7	99.4	.3
De Funiak Springs city, Walton County	2 465	19.6	17.0	6.7	15.3	–	1.3	96.5	72.5	.6
De Land city, Volusia County	7 724	18.7	15.1	22.5	6.5	6.4	.6	98.1	93.8	.9
De Land Southwest CDP, Volusia County	549	18.4	4.7	20.6	6.0	–	1.3	77.0	39.2	–
De Leon Springs CDP, Volusia County	596	25.2	17.3	13.9	12.4	–	–	2.5	3.5	3.5
Delray Beach city, Palm Beach County	27 527	31.5	2.9	18.2	5.8	42.6	.3	97.6	95.7	.2
Del Rio CDP, Hillsborough County	4 037	21.4	.4	26.3	3.2	17.0	–	91.1	79.1	.1
Deltona CDP, Volusia County	20 700	64.9	.8	2.4	6.5	2.5	.2	95.3	25.9	.2
Desoto Lakes CDP, Sarasota County	1 125	41.1	1.4	4.4	9.0	10.2	–	66.2	20.0	–
Destin city, Okaloosa County	7 269	63.0	.5	12.4	5.7	52.5	.3	99.1	95.4	.2
Doctor Phillips CDP, Orange County	3 239	83.5	.6	4.8	31.5	13.2	–	99.4	79.7	–
Doral CDP, Dade County	1 699	89.0	–	11.2	7.3	61.6	–	99.9	99.3	.5
Dover CDP, Hillsborough County	834	16.7	14.3	9.4	4.8	–	–	.8	–	–
Dundee town, Polk County	1 204	22.7	7.3	8.6	3.4	–	.1	97.8	42.4	–
Dunedin city, Pinellas County	18 411	23.5	2.4	19.4	7.3	24.5	–	98.8	97.6	.1
Dunnellon city, Marion County	959	32.4	11.7	14.2	5.1	6.2	1.5	94.5	77.8	.8
Eagle Lake city, Polk County	694	31.3	6.8	11.7	6.6	–	–	99.0	96.4	.9
East Lake-Orient Park CDP, Hillsborough County	2 316	23.1	3.5	7.6	13.0	–	.8	73.8	66.4	.4
East Naples CDP, Collier County	14 639	50.1	.6	8.7	3.3	42.0	.2	97.4	75.0	.1
East Palatka CDP, Putnam County	807	20.0	11.4	12.4	9.9	5.6	3.7	29.4	17.6	3.7
Eastpoint CDP, Franklin County	683	34.7	1.8	6.3	6.0	–	2.6	53.1	64.0	1.3
Eatonville town, Orange County	714	18.9	2.5	6.0	11.1	7.1	.7	98.7	92.2	1.7
Ebro town, Washington County	115	23.5	–	9.6	6.1	–	–	–	–	2.6
Edgewater city, Volusia County	6 888	56.7	2.1	5.0	3.7	1.7	.3	98.6	48.6	–
Edgewood city, Orange County	526	16.5	2.3	21.9	27.6	43.3	–	99.4	68.4	–
Eglin AFB CDP, Okaloosa County	2 363	1.6	1.1	3.9	18.2	.9	.2	99.7	97.5	–
Egypt Lake CDP, Hillsborough County	7 264	33.9	.4	32.2	5.1	3.4	.3	95.4	82.8	.5
Elfers CDP, Pasco County	6 649	13.8	1.4	3.2	1.4	2.9	–	93.9	57.7	–
Ellenton CDP, Manatee County	1 360	35.6	5.1	7.1	5.5	4.1	–	87.6	89.1	–
El Portal village, Dade County	1 049	3.9	16.5	29.2	9.5	–	.8	98.1	26.4	.6
Englewood CDP	9 813	40.2	1.6	12.7	2.1	10.1	–	96.8	37.9	.1
Charlotte County	3 557	39.4	.2	14.5	1.4	1.9	–	98.4	27.6	.2
Sarasota County	6 256	40.6	2.4	11.8	2.4	14.7	–	96.0	43.8	–
Ensley CDP, Escambia County	6 771	35.7	1.5	8.3	7.6	.9	1.4	99.3	31.1	1.1
Estero CDP, Lee County	3 436	58.2	1.0	45.0	2.6	5.2	.4	70.8	60.4	–
Esto town, Holmes County	135	17.0	21.5	3.7	7.4	–	1.5	85.9	8.1	1.5
Eustis city, Lake County	6 318	35.2	9.7	18.2	6.9	1.2	.1	96.3	81.8	.3
Everglades city, Collier County	179	24.6	16.2	15.6	5.0	–	–	94.4	93.9	–
Fairview Shores CDP, Orange County	6 094	13.7	3.4	16.9	7.2	3.6	.3	99.8	45.5	.4
Fanning Springs city	277	39.7	1.8	9.0	2.5	–	–	51.3	12.6	–
Gilchrist County	118	21.2	4.2	2.5	3.4	–	–	61.0	3.4	–
Levy County	159	53.5	–	13.8	1.9	–	–	44.0	19.5	–
Feather Sound CDP, Pinellas County	1 521	81.0	.6	17.8	19.2	23.6	–	100.0	99.9	–
Fellsmere city, Indian River County	787	33.7	7.2	9.1	2.8	–	2.3	2.4	3.3	1.3
Fernandina Beach city, Nassau County	4 477	30.8	11.5	7.3	8.4	12.8	.2	97.4	93.8	.1
Fern Park CDP, Seminole County	3 706	14.7	.6	15.4	20.0	17.5	.9	91.3	75.9	.4
Ferry Pass CDP, Escambia County	11 428	49.1	1.0	11.8	12.5	7.0	.2	100.0	72.8	.5
Five Points CDP, Columbia County	476	10.5	2.3	12.0	3.2	–	2.1	36.1	23.3	3.6
Flagler Beach city, Flagler County	2 615	43.6	1.5	11.4	2.8	18.6	–	96.9	93.5	–

Table 12. **Structural, Plumbing, and Equipment Characteristics: 1990**—Con.

[Data based on sample and subject to sampling variability, see text. For definitions of terms and meanings of symbols, see text]

State County Place and [In Selected States] County Subdivision	All housing units	Percent								
		Year structure built		Bedrooms						
		1980 to March 1990	1939 or earlier	None or 1	4 or more	Condominium	Lacking complete plumbing facilities	With public water system or private company	With public sewer	Lacking complete kitchen facilities
PLACE AND COUNTY SUBDIVISION—Con.										
Floral City CDP, Citrus County	1 649	32.0	3.4	7.2	5.9	–	–	52.0	11.8	–
Florida City city, Dade County	2 045	17.3	2.8	35.8	6.7	.5	1.0	99.6	66.1	1.3
Florida Ridge CDP, Indian River County	6 006	52.7	.5	11.2	2.5	31.2	.1	71.5	62.8	.1
Forest City CDP, Seminole County	4 231	46.8	.5	13.5	14.9	3.6	.2	69.4	50.7	.9
Forest Island Park CDP, Lee County	3 964	74.3	.4	4.5	5.1	32.2	–	96.6	85.1	–
Fort Lauderdale city, Broward County	81 268	7.6	3.5	34.7	5.5	25.0	.6	99.7	86.4	1.3
Fort Meade city, Polk County	2 114	18.0	16.5	11.0	9.2	–	.7	97.1	93.8	–
Fort Myers city, Lee County	21 388	28.9	7.1	24.8	5.3	11.6	.3	99.7	97.0	.6
Fort Myers Beach CDP, Lee County	9 977	36.3	2.2	20.6	4.0	39.4	.4	97.5	95.3	.5
Fort Myers Shores CDP, Lee County	2 194	34.2	.4	4.3	7.7	–	.3	87.9	83.8	–
Fort Pierce city, St. Lucie County	17 250	24.9	6.0	23.6	5.7	18.3	.8	97.9	94.4	.8
Fort Pierce North CDP, St. Lucie County	2 441	17.4	1.9	14.5	9.0	–	.4	55.5	42.8	.7
Fort Pierce South CDP, St. Lucie County	2 251	22.3	4.0	10.9	9.3	1.2	–	41.5	20.3	–
Fort Walton Beach city, Okaloosa County	9 089	22.4	.8	12.6	15.8	6.8	.2	99.8	98.0	.1
Fort White town, Columbia County	147	32.7	21.8	15.6	10.9	–	7.5	4.1	4.8	2.0
Freeport city, Walton County	459	26.6	5.9	13.7	6.3	–	3.3	86.9	2.8	–
Frostproof city, Polk County	1 424	19.6	9.1	16.3	7.4	–	.6	95.4	42.3	–
Fruit Cove CDP, St. Johns County	2 182	46.6	2.7	12.7	31.1	–	–	32.7	26.9	5.4
Fruitland Park city, Lake County	1 108	34.7	4.3	4.5	7.7	–	–	96.4	23.4	–
Fruitville CDP, Sarasota County	3 664	75.8	.8	3.4	8.5	6.6	–	67.9	51.1	–
Fussels Corner CDP, Polk County	1 626	39.7	2.5	8.9	3.1	–	–	29.2	29.7	.6
Gainesville city, Alachua County	34 608	20.3	5.5	23.7	12.6	5.9	.4	98.7	96.2	.4
Gandy CDP, Pinellas County	2 458	54.9	1.7	42.8	.2	.8	–	99.7	85.8	.5
Gibsonia CDP, Polk County	2 244	43.5	1.6	7.3	7.9	4.1	.3	87.3	50.3	.3
Gibsonton CDP, Hillsborough County	3 258	39.2	2.1	12.2	3.4	–	1.1	81.5	22.2	1.0
Gifford CDP, Indian River County	2 358	28.5	5.5	12.3	7.3	10.3	2.8	80.8	64.8	1.2
Gladeview CDP, Dade County	5 516	4.6	6.3	37.7	4.9	2.0	1.6	99.0	74.1	1.8
Glencoe CDP, Volusia County	1 046	45.1	2.6	5.3	7.5	4.6	.8	19.2	16.4	–
Glen Ridge town, Palm Beach County	93	10.8	7.5	18.3	12.9	–	2.2	10.8	7.5	–
Glen St. Mary town, Baker County	196	35.7	10.2	9.2	10.7	–	–	3.6	–	–
Glenvar Heights CDP, Dade County	7 512	14.8	.9	36.3	9.1	36.1	.3	87.6	76.8	.1
Golden Beach town, Dade County	304	15.1	9.2	1.6	53.0	–	–	99.0	10.2	–
Golden Gate CDP, Collier County	6 124	69.2	–	8.1	4.3	15.6	–	61.5	56.0	–
Golden Glades CDP, Dade County	9 728	12.7	1.5	29.6	6.9	8.5	.1	99.3	45.9	–
Golden Lakes CDP, Palm Beach County	2 759	45.6	.3	32.8	3.2	69.2	–	94.6	94.3	.6
Goldenrod CDP	5 260	31.5	.2	21.3	16.4	4.3	.2	98.3	90.0	.2
Orange County	2 876	36.0	.3	37.9	10.8	4.4	.4	98.2	92.3	–
Seminole County	2 384	26.2	–	1.3	23.1	4.2	–	98.4	87.3	.5
Golf village, Palm Beach County	182	19.8	1.1	1.6	25.8	–	–	95.1	93.4	–
Golfview town, Palm Beach County	53	7.5	11.3	3.8	39.6	–	–	7.5	–	–
Gonzalez CDP, Escambia County	2 873	41.4	1.9	4.2	16.1	–	.4	99.5	16.4	–
Goulding CDP, Escambia County	1 616	15.3	2.8	26.2	3.7	–	1.7	100.0	33.7	4.0
Goulds CDP, Dade County	2 287	19.4	3.2	21.4	12.2	–	.9	75.1	61.1	1.7
Graceville city, Jackson County	1 090	18.3	9.5	9.2	6.8	–	1.2	95.9	80.7	.7
Grand Ridge town, Jackson County	259	20.5	12.0	5.0	10.8	–	.8	79.9	3.5	.8
Greater Northdale CDP, Hillsborough County	5 833	78.3	.3	7.0	31.6	4.5	.3	95.1	94.6	–
Greenacres City city, Palm Beach County	11 186	64.2	.5	7.3	1.2	51.3	.1	93.1	92.2	.1
Green Cove Springs city, Clay County	1 819	22.8	12.1	8.6	10.6	2.1	1.5	98.5	96.0	.7
Greensboro town, Gadsden County	227	17.2	17.2	8.4	8.4	–	8.8	94.7	4.4	5.7
Greenville town, Madison County	396	13.4	18.7	11.1	7.8	–	7.3	96.7	16.4	6.3
Greenwood town, Jackson County	229	16.6	17.5	4.8	9.2	–	.4	84.7	9.6	–
Gretna city, Gadsden County	531	28.6	7.2	10.5	14.1	1.9	4.5	96.4	91.3	3.8
Grove City CDP, Charlotte County	1 521	19.2	2.8	15.0	1.4	2.5	.3	76.6	12.7	.7
Groveland city, Lake County	884	24.2	9.5	17.4	11.5	.7	1.1	90.2	16.5	1.6
Gulf Breeze city, Santa Rosa County	2 365	21.0	.4	2.9	30.7	14.1	–	99.7	51.7	–
Gulf Gate Estates CDP, Sarasota County	6 417	25.6	.3	16.0	3.4	23.6	–	89.8	84.0	.1
Gulfport city, Pinellas County	7 077	9.3	5.7	22.9	3.8	22.2	.1	100.0	99.7	.3
Gulf Stream town, Palm Beach County	532	21.6	8.6	7.0	28.4	29.1	–	87.8	48.9	.4
Haines City city, Polk County	5 101	34.6	10.1	13.2	7.4	.5	.1	93.1	87.7	.8
Hallandale city, Broward County	24 798	9.1	.7	49.8	1.4	64.2	.3	99.9	99.5	.3
Hammocks CDP, Dade County	5 089	98.4	–	27.9	8.4	27.2	–	100.0	99.6	.2
Hampton city, Bradford County	146	13.0	29.5	13.7	2.7	–	–	56.8	.7	–
Hamptons at Boca Raton CDP, Palm Beach County	7 546	69.6	.3	23.5	3.9	77.3	.1	100.0	100.0	.1
Harbor Bluffs CDP, Pinellas County	1 205	3.5	.7	.7	14.5	–	–	100.0	100.0	–
Harbour Heights CDP, Charlotte County	1 121	61.8	–	3.0	4.7	4.0	–	91.8	53.0	–
Harlem CDP, Hendry County	914	18.6	–	19.0	5.3	7.2	.8	98.7	82.4	–
Hastings town, St. Johns County	256	13.7	11.7	9.4	16.8	–	2.7	88.7	91.4	1.6
Havana town, Gadsden County	707	22.2	13.4	23.8	9.9	–	4.0	98.6	86.4	3.3
Haverhill town, Palm Beach County	432	15.7	4.6	4.2	14.1	–	–	21.3	19.9	–
Hawthorne city, Alachua County	503	12.1	14.1	11.3	10.7	–	1.0	88.5	9.3	1.6
Hawthorne CDP, Lake County	1 196	13.9	–	6.6	–	–	–	83.4	98.7	–
Hernando CDP, Citrus County	1 366	26.2	1.0	16.8	2.4	–	1.0	9.5	7.0	1.5
Hernando Beach CDP, Hernando County	1 002	54.3	–	3.3	6.0	–	–	98.1	93.5	.8
Hialeah city, Dade County	62 187	26.5	1.4	40.6	5.6	18.5	1.1	99.9	98.5	.8
Hialeah Gardens city, Dade County	2 883	56.7	–	32.4	2.1	32.0	–	98.6	93.5	–
Highland Beach town, Palm Beach County	3 437	40.0	.4	5.6	2.5	85.3	–	99.4	99.4	–
Highland City CDP, Polk County	782	48.5	6.5	6.6	4.0	–	–	84.3	16.1	–
Highland Park village, Polk County	124	26.6	30.6	25.8	16.9	29.0	–	92.7	29.8	–
High Point CDP, Hernando County	1 751	38.5	–	2.7	1.5	–	–	97.7	96.5	–
High Point CDP, Palm Beach County	1 551	85.7	.6	37.7	–	81.8	–	97.5	95.9	–
Highpoint CDP, Pinellas County	7 563	44.5	.1	19.3	1.6	25.1	–	99.7	97.7	.1
High Springs city, Alachua County	1 343	21.7	17.1	8.5	6.0	–	1.1	85.9	9.8	2.0
Hiland Park CDP, Bay County	1 632	34.6	2.1	6.7	10.4	–	1.6	25.7	22.0	.7
Hillcrest Heights town, Polk County	148	14.9	29.7	4.1	20.9	–	2.0	97.3	9.5	–
Hilliard town, Nassau County	727	27.1	6.3	12.7	6.6	–	1.4	91.5	88.3	.8
Hillsboro Beach town, Broward County	2 024	14.6	4.0	11.9	4.3	85.5	–	99.2	98.6	–
Hobe Sound CDP, Martin County	5 866	51.7	2.5	8.0	4.8	9.3	.6	74.0	61.3	.1
Holden Heights CDP, Orange County	1 748	13.2	1.9	16.6	13.9	1.0	–	99.5	44.2	–
Holiday CDP, Pasco County	12 160	15.6	1.1	11.5	1.3	6.0	.1	94.7	62.4	–

Table 12. **Structural, Plumbing, and Equipment Characteristics: 1990**—Con.

[Data based on sample and subject to sampling variability, see text. For definitions of terms and meanings of symbols, see text]

State County Place and [In Selected States] County Subdivision	All housing units	Percent								
		Year structure built		Bedrooms						
		1980 to March 1990	1939 or earlier	None or 1	4 or more	Condominium	Lacking complete plumbing facilities	With public water system or private company	With public sewer	Lacking complete kitchen facilities
PLACE AND COUNTY SUBDIVISION—Con.										
Holly Hill city, Volusia County	5 652	25.4	6.5	13.5	3.0	5.1	–	99.4	98.1	.5
Hollywood city, Broward County	63 303	10.0	3.1	32.7	6.9	23.1	.3	99.6	74.4	.9
Holmes Beach city, Manatee County	3 850	22.8	1.7	8.9	4.4	24.3	.4	99.3	95.9	.3
Homestead city, Dade County	10 775	28.6	5.0	30.7	4.3	12.5	.1	99.4	85.7	.8
Homestead AFB CDP, Dade County	1 322	2.0	3.0	4.8	2.6	–	.5	99.3	95.7	.5
Homosassa CDP, Citrus County	1 468	41.6	3.3	10.6	2.8	–	.8	91.6	39.6	–
Homosassa Springs CDP, Citrus County	3 217	52.0	–	5.8	1.8	–	.3	21.3	7.9	–
Horseshoe Beach town, Dixie County	335	37.9	.6	6.9	–	–	1.8	85.1	–	1.5
Howey-in-the-Hills town, Lake County	348	18.1	5.7	3.7	8.3	–	.6	99.1	20.7	–
Hudson CDP, Pasco County	4 582	35.9	.7	12.9	2.8	7.0	–	96.2	42.3	–
Hutchinson Island South CDP, St. Lucie County	5 700	59.6	.7	39.4	2.1	47.0	–	97.4	81.6	–
Hypoluxo town, Palm Beach County	812	73.5	.4	2.8	3.8	67.9	–	95.8	84.2	–
Immokalee CDP, Collier County	4 507	43.6	1.2	35.8	4.1	1.8	2.2	98.5	95.2	1.6
Indialantic town, Brevard County	1 418	15.0	5.6	9.7	24.1	16.9	.5	99.2	99.4	–
Indian Creek village, Dade County	24	20.8	–	–	100.0	–	–	100.0	12.5	–
Indian Harbour Beach city, Brevard County	3 893	24.5	.5	17.6	16.4	30.6	–	100.0	98.7	1.7
Indian River Estates CDP, St. Lucie County	1 975	62.4	–	1.9	6.6	7.7	–	14.4	13.8	–
Indian River Shores town, Indian River County	2 371	44.6	1.0	9.2	9.1	68.9	.1	99.0	95.3	–
Indian Rocks Beach city, Pinellas County	3 145	21.7	5.9	17.7	3.5	20.1	.3	99.7	98.9	.5
Indian Shores town, Pinellas County	2 258	41.9	3.3	14.9	1.4	74.9	.3	100.0	99.9	.5
Indiantown CDP, Martin County	1 673	41.0	2.8	17.9	5.4	–	6.4	90.0	90.2	2.2
Inglis town, Levy County	642	34.6	2.6	7.3	1.4	–	–	79.3	4.7	–
Interlachen town, Putnam County	553	29.7	17.0	4.9	9.9	–	.9	46.5	1.4	.4
Inverness city, Citrus County	3 099	46.6	4.4	12.4	3.4	13.2	–	86.9	73.2	.3
Inwood CDP, Polk County	3 134	12.1	3.4	14.7	5.5	3.6	.2	94.0	30.5	1.0
Iona CDP, Lee County	7 923	55.7	1.3	12.6	2.8	32.1	.5	91.5	79.1	–
Islamorada CDP, Monroe County	1 025	20.8	8.0	37.4	5.0	22.6	2.0	95.0	29.3	2.6
Islandia city, Dade County	7	100.0	–	100.0	–	–	–	100.0	100.0	–
Ives Estates CDP, Dade County	6 650	55.7	.5	20.6	5.2	55.5	.1	99.8	83.1	–
Jacksonville Beach city, Duval County	8 709	23.9	5.7	15.8	7.1	9.4	.2	99.4	98.2	.2
Jacksonville city (remainder), Duval County	267 148	27.9	6.9	15.9	10.0	2.9	.4	86.3	75.3	.4
Jacob City city, Jackson County	115	19.1	11.3	4.3	8.7	–	4.3	66.1	13.0	4.3
Jan Phyl Village CDP, Polk County	1 955	47.1	–	1.1	10.9	2.5	–	91.2	55.1	–
Jasmine Estates CDP, Pasco County	9 309	35.7	.2	7.4	1.8	3.4	–	97.9	98.0	–
Jasper city, Hamilton County	864	18.8	14.9	7.4	8.4	–	1.7	97.2	96.3	2.5
Jay town, Santa Rosa County	287	18.1	8.7	2.1	8.7	–	–	99.3	84.3	–
Jennings town, Hamilton County	282	29.4	17.0	5.3	12.4	–	2.5	95.7	89.7	1.4
Jensen Beach CDP, Martin County	5 230	30.1	2.0	11.1	5.6	10.4	.2	54.4	38.4	–
June Park CDP, Brevard County	1 770	24.6	2.5	5.0	13.7	1.5	.4	27.7	16.6	.3
Juno Beach town, Palm Beach County	2 069	53.0	.1	8.9	2.1	70.7	–	97.2	89.4	–
Jupiter town, Palm Beach County	14 602	62.0	.8	6.0	4.1	40.2	.2	98.4	92.5	.1
Jupiter Inlet Colony town, Palm Beach County	284	15.8	–	1.4	21.1	7.7	–	100.0	17.3	–
Jupiter Island town, Martin County	447	24.2	20.4	2.9	61.3	–	–	97.5	22.4	–
Kathleen CDP, Polk County	1 068	44.6	1.1	2.7	9.6	–	–	32.4	9.2	–
Kendale Lakes CDP, Dade County	17 129	37.3	.1	14.3	9.9	36.8	.6	97.9	96.7	.2
Kendall CDP, Dade County	35 271	23.4	.5	20.0	21.8	24.8	.2	86.8	73.9	.2
Kendall Green CDP, Broward County	1 915	4.6	.4	19.4	2.9	27.9	–	97.9	72.1	–
Kendall Lakes West CDP, Dade County	2 753	80.4	–	34.4	3.4	39.5	–	100.0	99.8	–
Kenneth City town, Pinellas County	2 298	5.8	2.0	12.0	3.1	28.9	–	99.5	100.0	–
Kensington Park CDP, Sarasota County	1 437	9.9	1.0	1.6	5.0	7.4	–	96.9	96.2	–
Key Biscayne CDP, Dade County	5 724	20.1	–	18.6	11.7	69.2	.3	99.9	88.2	.3
Key Colony Beach city, Monroe County	1 222	25.5	1.6	13.0	3.4	16.9	–	98.6	89.0	.9
Key Largo CDP, Monroe County	7 587	37.0	1.3	22.9	5.5	9.4	1.8	98.4	24.1	1.1
Keystone Heights city, Clay County	565	27.1	8.5	4.1	8.0	–	–	86.7	11.9	–
Key West city, Monroe County	12 221	14.9	29.4	28.8	5.0	8.4	1.2	97.3	98.0	1.4
Kings Point CDP, Palm Beach County	9 521	32.2	.9	22.1	.1	91.4	.2	99.5	98.8	.1
Kissimmee city, Osceola County	13 602	53.9	4.4	20.1	6.3	8.3	.5	98.5	96.5	.9
La Belle city, Hendry County	1 151	42.2	5.5	8.3	4.2	–	–	99.3	33.2	–
Lacoochee CDP, Pasco County	753	32.9	6.0	16.6	7.3	–	5.3	41.8	27.8	2.0
La Crosse town, Alachua County	60	23.3	5.0	10.0	11.7	–	3.3	10.0	–	–
Lady Lake town, Lake County	4 519	79.8	.7	3.5	1.8	.2	–	87.7	69.8	–
Laguna Beach CDP, Bay County	3 126	44.7	.3	10.4	4.9	22.3	.4	99.3	38.8	.3
Lake Alfred city, Polk County	1 558	23.0	7.9	7.7	8.2	1.4	.2	96.1	71.5	–
Lake Buena Vista city, Orange County	376	98.1	–	4.5	–	9.6	–	99.2	100.0	–
Lake Butler city, Union County	818	30.7	14.3	15.8	10.6	–	.6	96.3	93.2	–
Lake City city, Columbia County	4 486	15.8	12.0	14.9	9.6	–	2.6	94.5	87.1	2.5
Lake Clarke Shores town, Palm Beach County	1 372	15.6	–	3.9	23.8	11.4	.6	76.6	31.3	–
Lake Hamilton town, Polk County	465	16.6	11.8	5.4	14.2	–	4.1	93.5	6.9	2.6
Lake Helen city, Volusia County	1 077	33.3	12.4	3.2	6.1	–	–	94.8	20.5	–
Lakeland city, Polk County	34 933	26.6	8.8	16.7	8.2	5.4	.3	99.2	90.4	.6
Lakeland Highlands CDP, Polk County	3 818	37.0	.8	.7	30.1	6.2	.2	93.9	40.2	.3
Lake Lorraine CDP, Okaloosa County	2 758	30.7	.1	7.1	20.6	7.5	–	98.2	95.6	–
Lake Lucerne CDP, Dade County	2 739	5.7	–	23.4	22.0	–	1.8	98.8	94.0	.4
Lake Magdalene CDP, Hillsborough County	7 399	29.4	1.0	17.7	14.3	4.0	.5	80.3	68.2	.6
Lake Mary city, Seminole County	2 296	54.1	2.9	3.6	32.4	.8	.1	82.1	27.2	–
Lake Panasoffkee CDP, Sumter County	1 874	42.2	.5	16.4	1.0	–	–	75.4	4.2	–
Lake Park town, Palm Beach County	3 363	9.3	1.6	13.8	4.1	20.5	.3	98.2	98.5	.2
Lake Placid town, Highlands County	600	38.3	8.7	24.7	3.5	–	1.2	93.7	37.2	–
Lake Sarasota CDP, Sarasota County	1 396	65.8	–	.6	11.8	–	–	91.7	89.0	–
Lakes by the Bay CDP, Dade County	2 411	76.9	–	23.0	16.4	9.7	–	100.0	98.8	–
Lakeside CDP, Clay County	9 811	55.3	.7	3.0	31.2	2.5	.2	85.6	83.1	.1
Lakeside Green CDP, Palm Beach County	1 413	98.4	–	5.9	2.8	22.9	–	99.3	97.2	–
Lake Wales city, Polk County	4 235	21.7	17.1	25.7	7.5	1.5	–	98.8	92.5	–
Lakewood Park CDP, St. Lucie County	3 096	49.9	.5	6.5	4.1	7.0	–	22.9	23.8	–
Lake Worth city, Palm Beach County	15 632	7.9	9.3	34.6	3.9	11.2	.3	99.3	97.5	.4
Land O' Lakes CDP, Pasco County	3 238	51.7	1.7	6.7	17.3	1.1	.5	38.4	35.9	1.0
Lantana town, Palm Beach County	4 374	16.3	2.2	21.1	4.6	16.4	–	98.8	97.8	.3
Largo city, Pinellas County	38 766	21.6	1.3	23.4	4.2	12.6	.2	99.5	98.6	.1
Lauderdale-by-the-Sea town, Broward County	3 333	14.1	2.0	45.2	2.1	46.4	–	99.9	99.4	.6
Lauderdale Lakes city, Broward County	13 921	16.2	.3	28.2	3.4	51.3	.3	99.8	99.4	.3

Table 12. **Structural, Plumbing, and Equipment Characteristics: 1990**—Con.

[Data based on sample and subject to sampling variability, see text. For definitions of terms and meanings of symbols, see text]

State County Place and [In Selected States] County Subdivision	All housing units	Percent								
		Year structure built		Bedrooms						
		1980 to March 1990	1939 or earlier	None or 1	4 or more	Condominium	Lacking complete plumbing facilities	With public water system or private company	With public sewer	Lacking complete kitchen facilities
PLACE AND COUNTY SUBDIVISION— Con.										
Lauderhill city, Broward County	26 274	29.3	.1	26.7	5.8	53.0	–	99.9	99.3	.1
Laurel CDP, Sarasota County	4 827	27.5	2.4	10.2	3.6	10.4	.1	55.7	45.7	.2
Laurel Hill city, Okaloosa County	272	16.9	14.0	–	4.8	–	4.4	100.0	7.7	1.5
Lawtey city, Bradford County	286	30.1	11.9	9.1	10.5	–	2.1	90.2	15.0	3.5
Layton city, Monroe County	166	36.7	–	33.7	1.2	–	–	100.0	8.4	–
Lazy Lake village, Broward County	22	–	–	18.2	18.2	–	–	100.0	31.8	–
Lealman CDP, Pinellas County	12 297	13.7	4.5	30.0	2.5	7.2	.2	98.4	98.1	.3
Lecanto CDP, Citrus County	585	70.9	3.2	8.7	4.3	–	1.9	17.6	13.2	1.9
Lee town, Madison County	134	18.7	30.6	6.7	6.0	–	10.4	5.2	–	8.2
Leesburg city, Lake County	7 326	27.4	7.8	14.3	5.6	3.7	.3	95.8	93.6	.9
Lehigh Acres CDP, Lee County	7 519	21.8	1.1	8.4	3.7	16.9	.3	94.8	78.0	–
Leisure City CDP, Dade County	7 133	17.0	.3	25.3	12.0	2.4	.7	97.9	90.4	.3
Lely CDP, Collier County	2 158	61.7	–	5.4	3.9	55.6	–	98.3	99.4	–
Lighthouse Point city, Broward County	5 757	4.8	.2	18.4	12.9	28.9	–	100.0	99.5	.1
Lindgren Acres CDP, Dade County	8 226	51.2	–	11.0	17.5	28.1	.2	99.6	98.1	.2
Live Oak city, Suwannee County	2 639	19.0	14.4	9.3	11.0	–	1.4	98.6	81.5	1.5
Lochmoor Waterway Estates CDP, Lee County	1 907	34.5	–	.7	10.6	21.4	–	93.9	87.3	–
Lockhart CDP, Orange County	4 448	42.5	1.3	12.1	8.6	2.0	.1	83.9	43.2	.2
Longboat Key town	6 997	27.6	2.1	9.8	4.0	66.4	–	98.3	98.1	–
Manatee County	2 597	8.5	4.8	10.7	5.2	57.5	–	96.3	97.1	–
Sarasota County	4 400	38.9	.5	9.3	3.2	71.6	–	99.6	98.7	–
Longwood city, Seminole County	4 924	39.8	.3	6.8	21.0	.8	.1	98.6	63.6	.1
Loughman CDP, Polk County	486	58.6	3.7	18.3	9.1	–	–	32.1	37.4	–
Lower Grand Lagoon CDP, Bay County	5 180	69.1	.3	25.6	1.7	42.7	–	99.2	78.1	.3
Lutz CDP, Hillsborough County	4 046	44.7	2.1	3.5	21.5	–	–	32.1	30.7	.2
Lynn Haven city, Bay County	3 632	41.8	5.0	7.8	11.5	.6	–	97.6	90.0	–
Macclenny city, Baker County	1 480	24.0	5.9	11.8	4.0	–	1.6	93.5	91.5	.5
McGregor CDP, Lee County	3 603	26.7	.5	2.6	18.1	41.2	.6	99.0	92.4	.6
McIntosh town, Marion County	344	43.9	16.0	17.2	9.3	–	–	85.2	26.7	–
Madeira Beach city, Pinellas County	3 788	12.6	4.1	27.7	2.1	27.1	.3	99.6	99.0	.2
Madison city, Madison County	1 336	12.7	15.9	21.4	6.2	–	1.3	99.1	95.1	1.3
Maitland city, Orange County	3 892	16.2	2.1	6.8	31.3	19.4	.3	99.0	94.2	.3
Malabar town, Brevard County	841	51.6	3.7	8.2	16.5	–	.8	14.6	15.1	.2
Malone town, Jackson County	379	12.7	12.7	4.0	16.6	–	4.5	88.1	9.0	4.0
Manalapan town, Palm Beach County	317	19.6	4.4	6.9	24.0	34.7	–	100.0	48.3	–
Manasota Key CDP, Charlotte County	2 026	43.3	3.0	20.9	4.7	45.4	–	95.6	52.4	–
Mango CDP, Hillsborough County	3 415	48.1	1.0	6.0	4.7	–	1.2	66.4	43.1	.5
Mangonia Park town, Palm Beach County	500	18.0	2.2	10.2	4.0	38.6	–	83.8	76.4	.6
Marathon CDP, Monroe County	5 208	30.9	2.0	36.5	3.3	7.8	4.2	98.6	27.5	2.4
Marco CDP, Collier County	11 096	49.2	.9	9.9	4.6	63.8	–	98.8	83.9	–
Margate city, Broward County	21 647	26.8	.2	15.9	6.6	38.8	.3	99.9	99.8	.2
Marianna city, Jackson County	2 678	12.3	16.8	14.6	5.8	–	.4	98.1	89.4	.8
Marineland town	35	25.7	–	100.0	–	–	–	100.0	–	–
Flagler County	35	25.7	–	100.0	–	–	–	100.0	–	–
St. Johns County	–	–	–	–	–	–	–	–	–	–
Mary Esther city, Okaloosa County	1 652	28.0	1.9	7.4	17.1	8.8	.2	100.0	98.7	–
Mascotte city, Lake County	647	24.7	6.0	11.9	5.4	–	.6	94.1	4.6	–
Mayo town, Lafayette County	384	29.2	17.7	7.3	9.1	–	–	95.1	90.1	1.0
Meadow Wood CDP, Orange County	1 654	99.3	–	5.9	22.4	6.7	–	100.0	99.5	–
Medley town, Dade County	369	15.4	3.5	33.6	1.1	–	1.9	98.4	98.4	1.6
Medulla CDP, Polk County	1 617	62.6	2.0	11.1	8.5	1.1	–	64.4	22.4	–
Melbourne city, Brevard County	28 070	37.4	2.2	17.7	9.8	7.9	.1	99.3	97.3	.3
Melbourne Beach town, Brevard County	1 472	22.9	2.4	5.6	29.6	9.1	1.6	98.7	98.0	–
Melbourne Village town, Brevard County	294	11.9	–	6.8	6.5	–	–	98.3	4.4	1.0
Melrose Park CDP, Broward County	2 079	5.7	.9	7.0	9.5	.7	.6	99.5	57.1	.7
Memphis CDP, Manatee County	2 763	30.3	2.2	12.4	5.0	3.1	1.4	86.7	51.0	.4
Merritt Island CDP, Brevard County	14 424	23.8	1.0	10.9	23.2	6.2	.2	99.0	76.2	.3
Mexico Beach city, Bay County	1 196	41.6	1.5	10.5	3.6	2.9	.2	99.5	10.7	.3
Miami city, Dade County	144 550	14.0	11.6	53.7	3.9	12.7	1.4	99.7	93.0	1.7
Miami Beach city, Dade County	62 413	7.2	13.7	77.0	3.7	30.3	.9	99.9	99.6	2.6
Miami Gardens-Utopia-Carver CDP, Broward County	2 545	8.0	.3	15.6	7.3	–	.9	98.7	31.9	.9
Miami Lakes CDP, Dade County	6 040	33.6	.3	28.4	13.1	19.8	.3	100.0	99.0	–
Miami Shores village, Dade County	3 918	3.3	15.1	11.4	16.1	11.3	.7	99.1	24.9	.9
Miami Springs city, Dade County	5 342	5.0	6.2	26.5	11.1	8.6	2.1	99.9	99.6	.9
Micanopy town, Alachua County	293	18.4	27.6	6.1	7.2	–	–	94.9	7.2	–
Micco CDP, Brevard County	5 693	59.4	.2	4.5	1.9	2.3	.2	79.8	77.8	–
Middleburg CDP, Clay County	2 187	65.4	2.2	3.2	14.2	–	.3	3.7	.6	–
Mid Florida Lakes CDP, Lake County	1 789	24.2	.4	4.4	2.5	–	.6	72.3	70.3	.6
Midway city, Gadsden County	304	19.7	6.3	8.2	12.8	–	4.3	67.4	6.3	1.3
Milton city, Santa Rosa County	2 879	12.7	8.6	11.2	11.2	3.9	.3	99.7	91.8	1.3
Mims CDP, Brevard County	3 780	31.7	3.0	7.3	13.5	–	.3	52.8	23.3	.2
Minneola city, Lake County	622	40.8	3.7	8.4	6.9	5.1	.3	96.8	16.2	.5
Miramar city, Broward County	15 243	24.8	.3	9.0	8.7	11.3	.6	97.8	84.3	.3
Miramar Beach CDP, Walton County	3 771	75.1	.8	9.8	3.2	68.1	–	98.9	92.2	–
Mission Bay CDP, Palm Beach County	509	100.0	–	–	44.4	3.1	–	100.0	96.5	–
Molino CDP, Escambia County	430	20.2	7.7	4.7	1.9	–	2.1	90.0	–	1.4
Monticello city, Jefferson County	1 016	15.5	22.9	12.0	18.6	–	.9	98.3	88.9	–
Montverde town, Lake County	402	44.5	17.7	9.0	9.7	–	2.0	89.1	1.0	4.0
Moore Haven city, Glades County	684	24.6	8.5	17.3	5.8	–	1.8	99.9	5.6	2.2
Morse Shores CDP, Lee County	2 395	27.9	1.7	17.5	5.8	15.6	.5	85.2	88.9	.5
Mount Dora city, Lake County	3 660	31.5	11.4	15.2	6.7	9.0	1.1	98.9	84.7	.4
Mount Plymouth CDP, Lake County	779	71.0	–	.9	2.7	–	–	29.8	25.7	–
Mulberry city, Polk County	1 448	40.0	8.1	5.5	7.9	–	1.2	97.9	93.2	.8
Myrtle Grove CDP, Escambia County	6 471	33.4	1.6	11.9	9.8	1.1	.2	99.9	58.8	.2
Naples city, Collier County	15 312	20.6	1.7	12.2	10.0	50.2	.1	99.3	98.7	.7
Naples Manor CDP, Collier County	1 988	46.1	.8	22.0	4.9	5.8	.4	94.1	42.1	.4

Table 12. **Structural, Plumbing, and Equipment Characteristics: 1990**—Con.

[Data based on sample and subject to sampling variability, see text. For definitions of terms and meanings of symbols, see text]

State County Place and [In Selected States] County Subdivision	All housing units	Percent								
		Year structure built		Bedrooms						
		1980 to March 1990	1939 or earlier	None or 1	4 or more	Condominium	Lacking complete plumbing facilities	With public water system or private company	With public sewer	Lacking complete kitchen facilities
PLACE AND COUNTY SUBDIVISION—Con.										
Naples Park CDP, Collier County	5 162	53.1	.3	9.6	3.1	31.9	.4	99.3	98.5	–
Naranja CDP, Dade County	2 883	14.9	.9	24.5	1.2	54.1	–	96.2	91.6	.5
Nassau Village-Ratliff CDP, Nassau County	1 426	45.4	1.5	3.6	13.7	–	–	–	1.3	1.3
Neptune Beach city, Duval County	3 265	25.7	9.8	17.6	15.3	1.5	.6	99.8	96.9	.2
Newberry city, Alachua County	682	34.5	10.4	3.5	6.6	.4	–	96.2	86.8	–
New Port Richey city, Pasco County	7 824	28.8	4.8	17.7	1.8	10.5	.2	99.3	93.7	.3
New Port Richey East CDP, Pasco County	4 990	58.0	1.0	12.4	2.0	2.1	.1	90.7	76.1	.3
New Smyrna Beach city, Volusia County	11 438	27.0	8.5	13.3	5.2	24.6	.2	98.2	95.6	.2
Niceville city, Okaloosa County	4 257	39.3	2.5	8.5	15.0	3.1	–	99.5	90.0	–
Nokomis CDP, Sarasota County	1 814	19.0	4.0	12.1	5.0	–	.8	14.9	11.5	1.3
Noma town, Holmes County	96	30.2	14.6	11.5	5.2	–	–	86.5	71.9	7.3
Norland CDP, Dade County	7 977	13.1	2.5	29.1	8.6	13.2	.3	99.8	67.4	.3
North Andrews Gardens CDP, Broward County	3 618	–	.4	3.2	3.7	.3	.1	99.7	42.6	–
North Bay Village city, Dade County	3 401	10.6	.6	61.3	1.9	34.0	–	100.0	99.4	–
North Brooksville CDP, Hernando County	656	27.3	8.2	7.8	7.6	–	–	79.9	24.4	–
North De Land CDP, Volusia County	634	7.4	6.8	3.2	12.9	–	–	79.7	9.0	1.1
North Fort Myers CDP, Lee County	19 020	39.5	1.1	11.1	3.0	7.9	.3	93.2	64.7	.4
North Key Largo CDP, Monroe County	1 594	26.7	1.9	20.1	7.3	47.1	.3	96.0	74.7	–
North Lauderdale city, Broward County	9 800	43.3	–	12.9	6.5	21.8	.2	99.9	99.5	–
North Miami city, Dade County	22 107	6.1	2.0	46.1	4.6	17.3	.6	99.7	97.7	.5
North Miami Beach city, Dade County	15 821	5.1	1.4	36.8	5.7	27.9	.6	99.4	60.5	.5
North Naples CDP, Collier County	8 183	46.1	.6	10.7	5.9	45.1	.2	92.6	74.8	.2
North Palm Beach village, Palm Beach County	6 781	14.9	.5	15.2	10.4	55.7	–	99.5	99.3	–
North Port city, Sarasota County	6 524	39.2	.5	5.4	2.8	2.0	–	96.8	83.3	–
North Redington Beach town, Pinellas County	854	7.6	1.3	18.6	4.6	35.1	–	99.6	99.6	1.3
North River Shores CDP, Martin County	1 643	22.2	.5	9.9	10.8	39.8	–	80.3	47.5	–
North Sarasota CDP, Sarasota County	3 181	37.3	2.1	9.7	7.1	4.4	.3	70.5	66.2	–
Oak Hill city, Volusia County	449	31.0	8.0	7.3	9.1	–	2.0	13.6	9.1	1.3
Oakland city, Orange County	266	27.1	29.7	10.5	13.2	–	–	98.5	12.8	–
Oakland Park city, Broward County	13 875	23.0	1.2	30.3	2.0	27.9	.3	99.8	96.7	.8
Oakland Park CDP, Lake County	716	33.8	1.0	1.3	12.7	–	–	89.7	14.4	–
Oak Ridge CDP, Orange County	6 298	40.4	–	24.7	7.1	5.7	.7	100.0	97.9	.4
Ocala city, Marion County	19 478	33.7	4.3	18.7	8.5	6.2	.5	91.6	86.3	.8
Ocean Breeze Park town, Martin County	761	7.6	2.1	64.9	.9	.5	2.5	91.9	37.8	–
Ocean City CDP, Okaloosa County	2 511	19.4	1.2	13.9	12.6	3.1	.8	98.4	94.6	.8
Ocean Ridge town, Palm Beach County	1 335	18.5	2.3	19.6	10.8	45.9	–	99.4	59.0	–
Ocoee city, Orange County	4 439	45.4	1.3	4.8	11.3	2.4	.1	94.6	53.5	.5
Ojus CDP, Dade County	8 142	3.8	.6	40.8	14.9	52.4	.4	99.9	81.5	.4
Okeechobee city, Okeechobee County	1 935	26.9	6.7	9.5	11.1	–	.1	96.1	33.3	–
Oldsmar city, Pinellas County	3 507	71.2	1.0	4.6	6.1	10.8	–	100.0	97.5	–
Olympia Heights CDP, Dade County	12 237	19.0	.4	23.0	17.5	7.2	.6	99.0	66.4	.3
Opa-locka city, Dade County	5 709	17.7	2.9	44.9	2.7	4.1	1.2	99.7	97.0	.8
Opa-locka North CDP, Dade County	1 553	5.8	1.7	14.4	21.0	–	1.1	80.9	23.8	.5
Orange City city, Volusia County	3 041	46.4	6.9	23.6	3.1	.5	.2	88.3	42.6	.6
Orange Park town, Clay County	3 712	19.2	1.2	11.7	17.9	7.4	–	94.2	87.3	.2
Orchid town, Indian River County	4	100.0	–	–	–	–	–	–	–	–
Orlando city, Orange County	73 425	34.1	6.5	28.1	6.6	12.3	.3	99.6	96.6	.3
Orlovista CDP, Orange County	2 294	33.7	1.0	10.1	6.8	1.0	–	91.7	42.6	–
Ormond Beach city, Volusia County	14 190	37.5	3.5	7.1	13.6	10.1	.1	97.5	93.8	.1
Ormond-By-The-Sea CDP, Volusia County	5 241	19.5	.7	3.5	4.5	23.3	–	99.0	34.8	.4
Osprey CDP, Sarasota County	1 537	41.0	3.4	12.5	7.0	8.0	–	58.2	37.3	–
Otter Creek town, Levy County	110	5.5	13.6	8.2	–	–	–	66.4	–	–
Oviedo city, Seminole County	4 212	74.6	1.6	3.4	20.0	–	.5	95.7	63.6	.7
Pace CDP, Santa Rosa County	2 499	36.5	1.4	5.4	9.8	–	1.4	98.4	7.5	1.2
Page Park-Pine Manor CDP, Lee County	2 181	29.5	–	16.9	2.7	9.4	–	99.7	87.3	–
Pahokee city, Palm Beach County	2 422	19.7	9.9	35.5	6.8	1.7	6.2	100.0	90.1	6.3
Palatka city, Putnam County	4 325	25.2	13.7	17.5	7.3	.7	1.8	98.2	95.6	1.3
Palm Bay city, Brevard County	26 273	71.1	.3	6.8	6.9	6.0	.2	73.2	47.1	.3
Palm Beach town, Palm Beach County	9 191	12.7	16.3	21.0	16.1	55.4	.1	99.8	99.5	1.6
Palm Beach Gardens city, Palm Beach County	12 171	50.1	.1	4.8	14.0	31.5	.2	99.0	95.8	.2
Palm Beach Shores town, Palm Beach County	1 049	5.7	1.1	29.9	1.8	39.9	–	98.9	66.4	1.1
Palm City CDP, Martin County	1 921	49.8	1.4	8.0	8.6	11.7	–	32.5	33.3	.4
Palm Coast CDP, Flagler County	7 503	70.9	.4	1.9	7.9	9.5	.4	97.9	94.7	.1
Palmetto city, Manatee County	4 873	19.1	6.5	27.5	4.3	1.5	.9	96.9	96.7	1.0
Palmetto Estates CDP, Dade County	4 016	15.5	–	7.1	20.5	2.7	–	99.8	97.7	–
Palm Harbor CDP, Pinellas County	23 953	66.4	1.4	10.0	11.1	18.9	.1	97.9	97.5	.1
Palm River CDP, Collier County	1 672	42.8	–	1.3	4.0	33.6	.5	96.8	94.9	.5
Palm River-Clair Mel CDP, Hillsborough County	4 939	16.8	.6	7.0	10.8	–	–	84.1	69.9	.4
Palm Shores town, Brevard County	116	37.1	–	33.6	20.7	–	–	46.6	28.4	–
Palm Springs village, Palm Beach County	5 492	27.0	.5	32.2	7.0	46.0	.7	99.7	99.0	.6
Palm Springs North CDP, Dade County	1 618	.9	–	3.2	24.0	–	–	99.3	98.1	–
Palm Valley CDP, St. Johns County	4 899	73.9	1.3	12.1	14.1	18.7	.2	90.6	84.7	.2
Panama City city, Bay County	15 928	21.8	7.8	13.9	9.5	1.9	.4	98.3	96.4	1.3
Panama City Beach city, Bay County	6 099	70.3	1.2	26.2	4.6	46.8	–	99.9	83.2	.1
Parker city, Bay County	2 251	39.9	1.8	12.0	7.0	2.2	–	94.8	98.0	–
Parkland city, Broward County	1 115	83.1	.4	.6	73.0	1.6	–	51.1	51.2	.2
Paxton town, Walton County	292	14.7	7.2	1.7	7.9	–	–	95.9	3.1	–
Pembroke Park town, Broward County	3 467	27.6	–	34.5	.7	2.7	.2	100.0	93.4	–
Pembroke Pines city, Broward County	29 546	53.7	.1	16.0	8.0	38.7	.1	99.8	96.6	–
Penney Farms town, Clay County	264	20.1	39.0	37.9	3.0	4.2	–	98.1	73.1	1.1
Pensacola city, Escambia County	26 366	20.2	16.4	14.9	15.8	4.1	.3	99.9	95.2	.9
Perrine CDP, Dade County	5 226	7.1	1.9	17.2	19.0	7.8	.8	96.0	76.3	1.8
Perry city, Taylor County	2 898	18.3	17.1	11.3	11.0	–	3.4	91.0	62.9	2.1
Pierson town, Volusia County	410	22.7	21.7	4.9	7.6	–	1.2	.7	2.0	.5
Pine Castle CDP, Orange County	3 323	11.7	5.0	13.2	9.4	2.9	–	99.8	89.1	.3
Pine Hills CDP, Orange County	13 336	25.9	.5	12.7	14.2	4.0	.3	97.2	76.1	.3
Pine Island Ridge CDP, Broward County	3 193	58.3	.5	19.9	4.3	87.8	–	100.0	100.0	.3
Pinellas Park city, Pinellas County	20 593	31.7	1.0	13.3	5.6	15.4	.1	99.8	99.0	–
Pinewood CDP, Dade County	5 346	6.5	2.5	34.0	3.4	3.1	1.9	99.8	49.5	.8
Placid Lakes CDP, Highlands County	1 103	52.7	.5	2.5	4.3	–	–	89.1	8.3	–

Table 12. **Structural, Plumbing, and Equipment Characteristics: 1990**—Con.

[Data based on sample and subject to sampling variability, see text. For definitions of terms and meanings of symbols, see text]

State County Place and [In Selected States] County Subdivision	All housing units	Percent								
		Year structure built		Bedrooms						
		1980 to March 1990	1939 or earlier	None or 1	4 or more	Condominium	Lacking complete plumbing facilities	With public water system or private company	With public sewer	Lacking complete kitchen facilities
PLACE AND COUNTY SUBDIVISION—Con.										
Plantation city, Broward County	29 399	41.4	.1	16.3	21.8	29.0	.2	98.6	93.1	.3
Plantation CDP, Sarasota County	1 631	89.5	.6	.6	2.0	50.1	-	99.6	96.9	-
Plantation Key CDP, Monroe County	2 893	46.4	1.0	17.9	5.9	22.6	-	99.1	30.3	-
Plant City city, Hillsborough County	9 350	39.2	9.2	16.5	11.6	1.3	.7	94.4	89.8	.9
Poinciana Place CDP, Osceola County	1 430	91.1	-	9.4	13.1	5.6	-	98.9	97.8	-
Polk City town, Polk County	562	50.7	6.6	5.3	4.3	-	-	82.2	8.9	2.0
Pomona Park town, Putnam County	450	32.0	9.8	7.6	4.2	-	-	29.8	1.6	.4
Pompano Beach city, Broward County	42 719	20.3	1.0	25.8	3.6	47.9	.3	99.7	96.9	.6
Pompano Beach Highlands CDP, Broward County	7 946	17.9	.4	18.9	5.6	4.0	.1	98.0	85.9	-
Ponce de Leon town, Holmes County	221	38.9	8.1	2.7	4.1	-	-	64.3	3.6	-
Ponce Inlet town, Volusia County	1 340	43.5	2.2	2.6	5.6	44.7	-	99.1	67.9	-
Port Charlotte CDP, Charlotte County	21 479	40.0	.6	5.7	3.5	8.2	.2	99.0	46.5	.5
Port La Belle CDP, Hendry County	682	62.6	2.5	12.9	2.3	-	-	98.1	97.4	-
Port Orange city, Volusia County	17 019	55.5	1.5	7.8	5.1	3.5	.3	98.2	93.8	.1
Port Richey city, Pasco County	1 685	32.0	3.3	18.2	3.9	23.2	.3	99.3	96.5	-
Port St. Joe city, Gulf County	1 638	16.3	9.4	10.3	13.4	-	2.4	98.4	98.2	1.9
Port St. John CDP, Brevard County	3 445	77.7	-	1.6	6.6	11.4	.3	92.0	31.9	.2
Port St. Lucie city, St. Lucie County	24 241	74.2	.2	1.3	2.7	6.2	.3	54.1	41.5	.2
Port St. Lucie-River Park CDP, St. Lucie County	2 668	11.7	.4	1.9	3.9	-	.2	98.7	67.7	-
Port Salerno CDP, Martin County	4 136	51.2	2.6	9.7	4.5	26.6	-	59.7	58.5	-
Pretty Bayou CDP, Bay County	1 548	26.9	.6	5.2	26.0	-	-	53.2	23.4	.3
Princeton CDP, Dade County	2 220	45.1	2.3	13.4	16.7	-	.8	81.2	75.7	.4
Punta Gorda city, Charlotte County	7 050	46.6	4.6	7.7	4.3	24.6	.2	98.1	98.4	.2
Punta Rassa CDP, Lee County	1 136	40.5	-	34.8	.5	55.7	-	100.0	100.0	2.5
Quincy city, Gadsden County	2 883	13.0	12.9	7.0	14.6	-	-	99.0	95.9	1.3
Raiford town, Union County	65	4.6	24.6	16.9	16.9	-	6.2	-	-	-
Rainbow Lakes CDP, Palm Beach County	607	97.2	-	2.8	12.2	-	-	100.0	100.0	-
Reddick town, Marion County	246	22.0	8.5	8.5	11.0	-	2.4	2.4	2.0	2.8
Redington Beach town, Pinellas County	995	5.3	6.2	11.2	8.6	16.5	.4	99.8	99.5	.2
Redington Shores town, Pinellas County	2 239	19.7	1.4	24.2	2.5	41.3	.3	99.6	99.3	1.7
Richmond Heights CDP, Dade County	2 696	16.4	.3	8.3	14.2	1.4	-	99.1	48.8	-
Ridge Manor CDP, Hernando County	975	41.7	-	-	2.6	1.7	-	76.4	24.8	-
Ridge Wood Heights CDP, Sarasota County	2 232	32.2	2.2	7.5	5.0	12.9	-	66.4	28.1	.4
Rio CDP, Martin County	616	20.9	3.7	21.6	6.3	25.5	-	29.7	29.4	-
Riverland CDP, Broward County	2 180	4.6	.8	5.7	11.8	-	-	99.2	27.2	.8
Riverview CDP, Hillsborough County	2 921	36.4	4.2	14.3	11.5	-	1.2	76.3	25.4	.5
Riviera Beach city, Palm Beach County	14 078	20.3	1.8	22.9	4.3	22.6	.3	99.0	97.8	.8
Rockledge city, Brevard County	6 533	35.7	5.0	5.0	19.2	9.0	.1	99.2	93.2	.2
Roseland CDP, Indian River County	847	20.2	5.9	5.5	7.4	-	-	8.6	8.3	-
Rotonda CDP, Charlotte County	2 277	57.9	-	8.4	5.3	15.9	-	98.9	93.3	-
Royal Palm Beach village, Palm Beach County	5 985	66.8	.4	6.2	6.6	24.2	.3	99.5	98.5	.3
Ruskin CDP, Hillsborough County	2 800	22.0	4.7	19.3	5.9	-	-	76.1	15.3	-
Safety Harbor city, Pinellas County	6 373	58.1	2.5	6.5	16.6	17.6	-	98.8	97.4	.1
St. Augustine city, St. Johns County	5 181	9.0	42.4	16.7	13.7	1.8	.6	98.9	93.1	2.9
St. Augustine Beach city, St. Johns County	2 511	67.5	-	7.5	2.4	38.7	-	98.8	78.8	.3
St. Augustine Shores CDP, St. Johns County	2 247	48.7	-	7.7	3.1	11.6	-	98.5	95.5	-
St. Augustine South CDP, St. Johns County	1 623	51.1	1.2	-	4.3	-	.7	74.0	7.5	.7
St. Cloud city, Osceola County	5 996	32.4	12.2	14.3	6.6	3.4	.5	96.6	92.7	.9
St. James City CDP, Lee County	1 672	27.0	1.3	21.8	1.6	1.5	-	97.3	29.5	-
St. Leo town, Pasco County	64	23.4	7.8	4.7	23.4	-	-	64.1	10.9	1.6
St. Lucie village, St. Lucie County	267	14.2	16.5	11.6	13.9	2.6	-	4.1	5.2	-
St. Marks city, Wakulla County	196	19.9	8.7	13.3	4.1	-	-	95.9	-	-
St. Petersburg city, Pinellas County	125 452	11.3	11.4	25.5	6.5	10.1	.3	99.8	99.3	1.1
St. Petersburg Beach city, Pinellas County	7 205	11.8	5.3	26.5	5.3	35.6	.9	99.8	98.8	.5
Samoset CDP, Manatee County	1 067	22.8	6.4	10.7	3.7	-	-	93.8	44.3	-
Samsula-Spruce Creek CDP, Volusia County	1 434	54.4	1.5	4.4	22.1	6.2	-	39.5	39.1	-
San Antonio city, Pasco County	336	31.0	11.0	8.9	10.4	-	-	94.6	18.2	.6
San Carlos Park CDP, Lee County	4 722	73.8	-	4.6	4.7	3.1	.3	81.4	27.3	-
Sandalfoot Cove CDP, Palm Beach County	7 179	54.7	.4	10.2	5.3	46.9	.1	100.0	99.6	-
Sanford city, Seminole County	13 834	34.9	8.3	18.8	8.0	6.8	.3	98.4	95.9	.3
Sanibel city, Lee County	6 422	38.2	1.5	10.5	7.5	40.8	.1	98.6	68.9	-
Sarasota city, Sarasota County	26 985	16.2	7.2	20.9	5.5	20.5	.3	99.1	97.6	.7
Sarasota Springs CDP, Sarasota County	6 795	21.4	.3	2.6	8.4	14.7	.4	95.4	66.3	-
Satellite Beach city, Brevard County	4 205	20.3	.4	4.2	29.9	14.4	.1	99.6	96.7	-
Sawgrass CDP, St. Johns County	1 954	74.5	-	8.0	5.8	40.8	-	95.6	91.0	-
Scott Lake CDP, Dade County	4 124	6.5	.7	9.6	14.7	1.8	.3	95.8	86.0	.3
Sea Ranch Lakes village, Broward County	346	1.7	.6	1.4	28.0	24.6	.6	100.0	39.3	-
Sebastian city, Indian River County	4 542	72.3	1.7	4.4	3.0	1.2	.2	29.2	19.7	.8
Sebring city, Highlands County	4 999	24.9	12.0	26.7	6.1	4.0	-	99.0	76.3	1.7
Seffner CDP, Hillsborough County	2 095	37.8	.5	4.6	10.2	-	-	67.9	32.1	-
Seminole city, Pinellas County	5 399	8.6	2.1	29.4	1.6	16.9	-	99.2	98.5	.1
Sewall's Point town, Martin County	672	38.5	1.5	.6	32.1	-	-	92.3	7.0	-
Shalimar town, Okaloosa County	204	52.0	2.0	2.9	9.8	18.1	-	96.1	96.1	-
Sharpes CDP, Brevard County	1 582	26.1	3.6	6.6	12.1	1.5	.3	90.6	22.9	.4
Siesta Key CDP, Sarasota County	8 077	16.0	3.3	13.0	6.9	63.9	.1	99.3	98.4	.1
Silver Lake CDP, Lake County	807	55.6	6.2	24.5	14.1	5.9	-	69.6	38.0	-
Silver Springs Shores CDP, Marion County	3 326	33.2	.7	5.0	1.5	30.6	-	88.4	87.3	.2
Sky Lake CDP, Orange County	2 262	10.3	.6	11.0	22.5	11.9	-	100.0	99.1	-
Sneads town, Jackson County	760	23.2	4.9	9.7	7.9	.7	2.0	96.3	83.9	.7
Solana CDP, Charlotte County	545	14.9	12.1	16.3	1.5	3.1	-	80.0	16.9	-
Sopchoppy city, Wakulla County	257	23.7	12.5	13.6	2.3	-	6.2	77.4	1.6	6.6
South Apopka CDP, Orange County	2 073	29.7	2.7	10.9	12.2	.5	.6	82.0	39.4	.8
South Bay city, Palm Beach County	1 242	20.9	1.0	23.0	7.2	-	2.7	99.5	96.5	1.8
South Beach CDP, Indian River County	1 593	58.9	-	1.0	16.9	36.4	-	98.4	83.7	-
South Bradenton CDP, Manatee County	13 354	24.2	1.6	28.0	1.6	24.9	-	98.1	97.5	.2
South Brooksville CDP, Hernando County	801	24.5	10.2	15.7	5.0	-	-	66.9	34.3	.7
South Daytona city, Volusia County	6 122	20.0	1.4	12.6	5.0	5.1	.7	99.5	92.6	.6
Southeast Arcadia CDP, DeSoto County	1 940	35.1	3.4	9.5	5.9	-	.3	33.8	8.7	-
Southgate CDP, Sarasota County	4 024	8.0	2.0	11.9	8.2	13.1	.2	94.4	57.2	.2
South Gate Ridge CDP, Sarasota County	2 592	39.5	1.4	3.8	7.2	20.9	-	87.8	51.9	-

Table 12. **Structural, Plumbing, and Equipment Characteristics: 1990**—Con.

[Data based on sample and subject to sampling variability, see text. For definitions of terms and meanings of symbols, see text]

State County Place and [In Selected States] County Subdivision	All housing units	Percent								
		Year structure built		Bedrooms						
		1980 to March 1990	1939 or earlier	None or 1	4 or more	Condominium	Lacking complete plumbing facilities	With public water system or private company	With public sewer	Lacking complete kitchen facilities
PLACE AND COUNTY SUBDIVISION—Con.										
South Miami city, Dade County	4 346	5.0	5.7	24.8	10.5	2.5	.3	94.0	56.9	.4
South Miami Heights CDP, Dade County	10 188	28.1	.9	25.6	11.3	6.7	.8	98.1	95.3	.7
South Palm Beach town, Palm Beach County	1 831	13.7	.8	20.8	1.3	92.1	–	99.5	99.4	.1
South Pasadena city, Pinellas County	4 398	27.8	1.0	46.0	1.6	59.6	–	99.7	99.4	.1
South Patrick Shores CDP, Brevard County	4 092	15.0	1.0	6.0	14.3	15.7	–	99.8	99.0	–
South Sarasota CDP, Sarasota County	2 684	28.9	3.0	15.8	13.9	14.4	.8	93.9	36.5	–
South Venice CDP, Sarasota County	5 637	36.1	.6	3.2	3.0	.7	.2	11.5	9.5	.1
Springfield city, Bay County	3 673	26.5	5.6	7.8	7.5	–	.2	94.0	84.7	.5
Spring Hill CDP, Hernando County	14 913	68.6	–	3.0	4.2	.4	.2	98.1	30.2	.9
Starke city, Bradford County	2 113	18.6	11.5	9.3	11.3	–	.3	91.7	84.1	.3
Stock Island CDP, Monroe County	1 558	13.7	1.0	29.9	1.3	.4	1.0	99.1	56.6	1.7
Stuart city, Martin County	7 021	24.5	6.0	20.7	3.3	46.9	.4	97.7	80.1	1.5
Sugarmill Woods CDP, Citrus County	2 289	69.2	.4	.6	6.1	7.0	–	74.0	73.2	–
Sun City Center CDP, Hillsborough County	5 665	31.0	–	15.7	1.1	34.9	.2	99.2	99.3	.8
Suncoast Estates CDP, Lee County	2 000	27.9	–	4.7	5.3	–	.4	17.2	9.3	.4
Sunny Isles CDP, Dade County	10 307	12.5	1.1	58.9	1.2	72.4	–	100.0	99.1	.2
Sunnyside CDP, Lake County	418	17.0	5.5	1.9	11.0	–	–	34.7	.7	–
Sunrise city, Broward County	29 295	41.1	.1	16.8	8.4	39.2	.2	99.9	99.5	.2
Sunset CDP, Dade County	5 206	16.0	.6	13.4	21.1	3.0	.6	98.3	86.6	.1
Sun Valley CDP, Palm Beach County	1 381	98.2	–	3.5	18.8	26.7	–	100.0	100.0	–
Surfside town, Dade County	2 832	12.0	2.2	42.5	5.8	27.4	–	99.6	100.0	–
Sweetwater city, Dade County	4 145	38.1	.2	31.7	4.1	15.2	1.7	99.8	77.9	1.3
Sylvan Shores CDP, Highlands County	1 272	41.7	1.3	4.9	3.5	2.4	–	52.8	30.2	–
Tallahassee city, Leon County	55 221	30.6	3.1	23.8	9.5	3.8	.3	98.9	96.1	.3
Tamarac city, Broward County	26 141	38.1	.1	14.0	3.1	41.5	.2	99.8	99.1	.1
Tamiami CDP, Dade County	10 916	51.7	.1	18.4	15.6	24.4	.3	99.4	91.5	.1
Tampa city, Hillsborough County	129 681	20.6	12.6	24.3	7.1	4.8	.7	96.9	97.6	.7
Tangelo Park CDP, Orange County	791	.6	–	2.4	9.6	–	1.1	100.0	98.4	–
Tarpon Springs city, Pinellas County	9 116	37.1	5.5	14.4	6.3	17.8	.3	96.5	86.3	.4
Tavares city, Lake County	4 420	35.2	4.5	16.0	1.6	8.4	–	97.4	96.9	.2
Tavernier CDP, Monroe County	1 632	29.3	7.0	21.3	3.9	5.5	.9	97.0	30.2	.9
Taylor Creek CDP, Okeechobee County	2 791	36.6	1.5	16.4	1.9	3.5	–	94.9	30.8	–
Temple Terrace city, Hillsborough County	6 850	41.6	1.1	12.6	20.3	15.9	.1	99.4	98.8	–
Tequesta village, Palm Beach County	2 419	21.8	.5	2.8	16.2	35.5	.6	99.3	70.7	–
The Meadows CDP, Sarasota County	2 655	70.7	–	6.5	2.9	73.1	–	99.7	99.1	–
Tice CDP, Lee County	1 867	13.1	6.7	20.4	4.3	–	–	92.7	97.6	1.5
Timber Pines CDP, Hernando County	1 845	94.7	–	.7	1.2	14.1	–	96.0	85.1	–
Titusville city, Brevard County	18 183	33.8	1.7	11.6	11.2	10.2	.2	98.6	94.5	.2
Town 'n' Country CDP, Hillsborough County	26 939	42.4	.2	17.2	14.1	6.7	.3	97.7	93.6	.2
Treasure Island city, Pinellas County	5 525	18.2	3.7	27.7	4.8	37.6	.3	99.7	99.4	–
Trenton city, Gilchrist County	516	21.7	14.7	5.4	7.4	–	.6	97.3	78.7	–
Tyndall AFB CDP, Bay County	943	–	1.8	2.0	13.8	–	–	100.0	98.1	–
Umatilla city, Lake County	1 126	35.5	17.3	17.1	10.8	–	.4	95.8	83.8	–
Union Park CDP, Orange County	2 385	22.9	.9	2.4	22.3	1.1	.5	82.0	55.1	–
University West CDP, Hillsborough County	14 910	45.1	.7	44.8	1.0	8.5	.7	91.9	91.6	.9
Upper Grand Lagoon CDP, Bay County	4 303	57.0	–	15.7	8.8	12.4	.4	94.4	61.4	–
Valparaiso city, Okaloosa County	1 937	31.0	2.7	9.0	12.7	1.6	–	100.0	96.9	.4
Vamo CDP, Sarasota County	1 905	28.8	.7	20.7	1.2	29.4	–	82.0	72.8	–
Venice city, Sarasota County	12 449	25.7	3.6	15.3	2.3	35.9	–	97.4	96.9	1.9
Venice Gardens CDP, Sarasota County	4 085	22.3	.7	6.1	4.2	8.5	–	75.1	72.4	1.0
Vernon city, Washington County	379	17.7	14.0	7.4	11.9	–	2.6	92.6	90.5	1.1
Vero Beach city, Indian River County	10 064	17.1	6.0	18.4	7.2	23.9	.6	99.2	87.2	.4
Vero Beach South CDP, Indian River County	7 767	40.7	.9	6.9	8.8	13.2	–	56.4	37.5	.1
Villages of Oriole CDP, Palm Beach County	4 249	69.1	–	11.6	.9	92.4	.2	99.4	98.8	–
Villano Beach CDP, St. Johns County	1 010	60.1	3.2	9.5	3.1	24.4	–	64.0	41.5	–
Villas CDP, Lee County	5 773	41.8	.2	13.0	3.7	50.2	–	99.3	93.6	–
Virginia Gardens village, Dade County	913	2.7	1.5	32.4	5.4	11.5	.4	99.6	48.8	.2
Wabasso CDP, Indian River County	836	35.5	8.5	18.2	1.2	22.1	1.2	36.8	30.5	1.8
Wahneta CDP, Polk County	1 511	11.4	.3	17.8	4.5	–	.5	92.0	16.5	.5
Waldo city, Alachua County	539	21.7	21.5	8.9	5.6	–	1.1	85.9	82.2	1.1
Warm Mineral Springs CDP, Sarasota County	3 200	51.6	–	.3	.8	1.3	–	83.5	81.6	–
Warrington CDP, Escambia County	7 553	13.2	6.1	11.1	7.8	3.1	.8	99.7	33.0	1.1
Washington Park CDP, Broward County	2 400	12.7	1.0	18.6	3.5	.6	1.4	99.6	94.8	1.0
Watertown CDP, Columbia County	1 473	16.0	8.2	7.0	4.8	–	1.7	66.9	14.1	.4
Wauchula city, Hardee County	1 385	13.6	19.3	9.0	10.7	–	.6	97.8	98.1	.6
Wausau town, Washington County	165	34.5	3.6	4.8	9.7	–	–	86.7	–	–
Waverly CDP, Polk County	930	62.7	3.3	3.3	2.8	1.7	.8	89.7	57.2	.8
Webster city, Sumter County	342	23.4	13.2	11.7	5.8	–	1.5	76.3	7.6	1.5
Weeki Wachee city, Hernando County	34	82.4	–	–	11.8	23.5	–	91.2	47.1	–
Weeki Wachee Acres CDP, Hernando County	770	37.1	–	4.4	2.2	–	–	44.4	1.0	–
Weeki Wachee Gardens CDP, Hernando County	953	28.3	–	14.9	2.4	–	–	98.3	93.7	–
Wekiva Springs CDP, Seminole County	8 716	54.9	–	4.7	45.6	11.8	–	94.6	89.2	.1
Welaka town, Putnam County	351	31.9	7.4	4.8	2.3	–	–	22.8	20.2	1.1
Wellington CDP, Palm Beach County	9 377	80.5	–	1.5	26.6	13.5	.3	96.4	91.1	–
West Bradenton CDP, Manatee County	1 836	10.6	2.9	3.8	14.1	.7	–	99.1	98.4	–
Westchester CDP, Dade County	9 564	10.9	1.0	21.8	15.4	7.3	.4	99.8	80.9	.5
West De Land CDP, Volusia County	1 294	12.8	6.7	2.6	10.5	–	–	63.8	7.5	–
Westgate-Belvedere Homes CDP, Palm Beach County	2 906	17.0	4.8	10.0	3.9	–	.2	77.3	56.8	.1
West Little River CDP, Dade County	10 254	8.7	4.5	25.8	5.5	1.0	1.1	98.6	32.1	1.2
West Melbourne city, Brevard County	4 054	49.4	.3	10.5	7.2	15.9	–	97.4	92.5	.1
West Miami city, Dade County	2 082	1.7	5.2	29.9	7.4	–	.9	100.0	27.5	1.3
West Palm Beach city, Palm Beach County	34 971	27.2	12.9	25.9	5.2	21.4	.5	99.0	99.0	.9
West Park CDP, Hillsborough County	3 785	20.3	–	14.3	11.7	6.8	.2	95.1	91.0	.2
West Pensacola CDP, Escambia County	10 032	9.0	6.1	12.1	6.9	.5	.8	99.8	45.2	1.3
West Samoset CDP, Manatee County	1 666	22.7	2.0	22.5	5.2	–	–	95.1	61.2	–
Westview CDP, Dade County	3 068	8.5	3.0	25.8	8.7	5.9	.9	100.0	38.8	.4
Westville town, Holmes County	136	16.9	14.7	12.5	1.5	–	5.9	74.3	–	–
Westwood Lakes CDP, Dade County	3 420	1.4	–	7.9	20.0	–	.6	99.4	97.0	1.0
Wewahitchka city, Gulf County	871	31.5	6.7	6.1	6.1	–	.8	77.6	58.4	.3
Whiskey Creek CDP, Lee County	2 391	33.4	–	.5	16.4	26.6	–	99.4	98.9	.3

Table 12. **Structural, Plumbing, and Equipment Characteristics: 1990**—Con.

[Data based on sample and subject to sampling variability, see text. For definitions of terms and meanings of symbols, see text]

State County Place and [In Selected States] County Subdivision	All housing units	Percent								
		Year structure built		Bedrooms						
		1980 to March 1990	1939 or earlier	None or 1	4 or more	Condominium	Lacking complete plumbing facilities	With public water system or private company	With public sewer	Lacking complete kitchen facilities
PLACE AND COUNTY SUBDIVISION—Con.										
Whisper Walk CDP, Palm Beach County	1 746	97.5	-	1.3	3.8	66.3	-	100.0	97.3	-
White City CDP, St. Lucie County	1 916	34.2	6.4	15.6	11.4	-	-	26.5	24.1	.6
White Springs town, Hamilton County	316	25.3	28.5	12.0	13.3	-	2.8	96.5	66.8	2.5
Whitfield CDP, Manatee County	1 432	18.5	5.5	1.7	8.7	-	-	96.3	95.4	-
Wildwood city, Sumter County	1 803	46.6	7.4	8.4	4.8	-	1.8	90.5	88.1	2.2
Williamsburg CDP, Orange County	1 877	65.7	.7	2.3	.4	1.5	-	99.6	98.8	-
Williston city, Levy County	867	27.9	8.9	12.1	7.5	-	-	92.7	82.1	-
Willow Oak CDP, Polk County	1 483	39.7	1.1	7.5	7.8	-	-	41.5	28.1	.7
Wilton Manors city, Broward County	5 977	2.9	.4	29.7	4.3	17.6	.2	100.0	98.6	.3
Wimauma CDP, Hillsborough County	842	31.6	1.7	31.2	2.5	-	7.5	33.7	7.7	5.8
Windermere town, Orange County	545	20.4	10.1	2.0	32.8	-	-	21.1	2.8	.4
Winston CDP, Polk County	4 638	26.3	3.9	16.4	1.5	.4	.7	90.1	34.6	1.0
Winter Garden city, Orange County	3 873	38.7	6.9	20.0	7.5	11.1	.2	98.4	96.5	.6
Winter Haven city, Polk County	12 752	27.0	10.2	20.5	7.1	8.7	.5	96.3	93.3	.9
Winter Park city, Orange County	10 057	10.5	8.8	14.5	17.8	11.8	.2	99.5	97.2	3.0
Winter Springs city, Seminole County	8 706	59.8	-	5.0	25.1	9.6	.1	96.9	91.2	.2
Woodville CDP, Leon County	1 099	45.0	4.5	6.5	5.1	-	1.9	59.8	5.2	1.9
Worthington Springs town, Union County	93	20.4	21.5	14.0	4.3	-	-	-	-	2.2
Wright CDP, Okaloosa County	8 289	50.7	.1	8.6	8.5	3.4	.6	98.2	95.2	.6
Yalaha CDP, Lake County	634	31.5	3.5	3.0	9.1	6.3	-	38.8	14.2	-
Yankeetown town, Levy County	401	19.5	18.5	9.2	5.5	-	-	93.3	.7	-
Yulee CDP, Nassau County	2 591	47.5	1.4	6.1	9.3	-	.6	5.0	3.2	.6
Zephyrhills city, Pasco County	5 148	27.7	5.2	24.3	3.0	4.6	-	97.4	90.8	-
Zephyrhills North CDP, Pasco County	1 735	41.6	2.8	24.3	2.7	6.0	.3	65.2	42.2	.3
Zephyrhills South CDP, Pasco County	1 879	34.3	2.3	35.7	1.3	-	-	44.2	28.1	.4
Zephyrhills West CDP, Pasco County	3 165	32.0	2.8	12.5	1.0	-	.1	63.9	36.4	1.0
Zolfo Springs town, Hardee County	479	19.0	2.9	8.1	7.3	-	-	95.2	87.1	.4
Jacksonville city, Duval County	284 673	28.0	6.9	15.7	10.0	3.1	.4	87.1	76.6	.4

Table 13. **Fuels and Equipment Characteristics: 1990**

[Data based on sample and subject to sampling variability, see text. For definitions of terms and meanings of symbols, see text]

State County County Subdivision Place	All occupied housing units	Percent with— House heating fuel: Utility gas	Bottled, tank, or LP gas	Electricity	Fuel oil, kerosene, etc.	Other or none	Vehicles available: None	1	2 or more	No telephone in unit
The State	**5 134 869**	**7.5**	**7.2**	**78.8**	**4.1**	**2.4**	**9.2**	**41.0**	**49.8**	**5.3**
Alachua County	71 258	24.3	13.1	54.6	5.0	2.9	8.8	39.0	52.2	6.5
Gainesville division	52 006	29.7	7.7	56.6	4.4	1.7	9.5	41.2	49.4	5.9
Gainesville city (pt.)	30 038	41.1	5.5	46.1	5.4	1.9	11.6	41.4	47.1	6.1
Hawthorne division	2 107	2.4	36.6	33.8	15.6	11.5	12.5	30.0	57.5	10.9
Hawthorne city	463	7.6	33.7	33.9	24.0	.9	19.2	30.7	50.1	10.8
High Springs-Alachua division	8 774	18.0	21.6	52.7	3.4	4.3	6.1	34.6	59.3	7.9
Alachua city	1 615	12.8	22.2	57.6	4.1	3.2	14.4	32.2	53.4	12.4
Gainesville city (pt.)	1 886	42.3	.7	55.8	–	1.1	2.5	40.2	57.2	3.0
High Springs city	1 202	2.0	53.8	33.8	5.9	4.5	7.7	40.3	52.1	9.2
La Crosse town	54	7.4	46.3	16.7	13.0	16.7	7.4	35.2	57.4	7.4
Micanopy division	1 004	1.5	24.8	50.2	12.9	10.6	4.6	30.9	64.5	11.2
Micanopy town	264	2.3	25.8	42.8	15.5	13.6	8.3	46.2	45.5	16.3
Newberry-Archer division	4 826	3.2	31.6	52.9	6.0	6.3	6.5	32.9	60.6	7.9
Archer city	501	3.0	32.1	45.5	10.0	9.4	17.6	35.9	46.5	15.8
Newberry city	607	3.0	44.0	47.4	3.5	2.1	14.3	40.5	45.1	11.7
Waldo division	2 541	2.8	37.1	44.1	9.4	6.6	7.0	31.9	61.1	7.8
Gainesville city (pt.)	–	–	–	–	–	–	–	–	–	–
Waldo city	421	4.0	34.9	47.7	6.9	6.4	14.3	34.7	51.1	15.4
Baker County	5 554	1.5	45.0	41.6	6.9	5.1	8.9	27.9	63.3	19.6
Macclenny division	3 184	2.4	44.1	42.5	6.8	4.3	11.4	29.0	59.6	21.5
Macclenny city	1 378	1.9	39.7	49.1	5.2	4.1	19.1	32.7	48.2	21.6
Sanderson division	2 370	.3	46.1	40.3	7.1	6.1	5.5	26.4	68.1	17.1
Glen St. Mary town	165	–	63.0	20.6	9.1	7.3	7.9	27.9	64.2	13.3
Bay County	48 938	23.1	11.8	61.1	2.1	2.0	6.6	36.7	56.7	7.5
Lynn Haven division	5 893	14.5	16.0	65.2	2.7	1.6	2.6	27.4	70.0	3.4
Lynn Haven city (pt.)	3 022	19.4	8.8	68.4	2.7	.7	3.2	33.5	63.3	2.8
Mexico Beach division	1 388	42.4	1.5	55.3	–	.8	1.0	33.6	65.3	2.9
Mexico Beach city	457	51.6	3.7	42.2	–	2.4	3.1	47.0	49.9	7.9
Tyndall AFB CDP	920	38.0	.4	61.5	–	–	–	27.4	72.6	.4
Panama City division	30 538	29.2	8.4	58.9	2.0	1.5	8.5	37.8	53.7	8.7
Callaway city	4 612	20.7	6.7	69.9	1.1	1.5	2.7	33.0	64.2	6.7
Cedar Grove town	622	30.7	15.9	50.0	1.9	1.4	5.9	41.8	52.3	12.4
Hiland Park CDP	1 496	12.0	18.9	63.5	2.6	3.0	8.9	41.4	49.7	12.6
Lynn Haven city (pt.)	377	13.5	–	86.5	–	–	2.1	20.2	77.7	2.7
Panama City city	14 053	37.7	4.6	53.5	2.9	1.2	12.3	41.8	45.9	8.7
Parker city	1 923	20.4	8.9	68.7	1.2	.7	2.9	36.4	60.7	6.7
Pretty Bayou CDP	1 438	16.8	12.7	67.8	.6	2.2	4.0	28.8	67.2	6.5
Springfield city	3 240	43.2	10.5	43.9	.5	1.9	12.5	42.3	45.2	14.4
Panama City Beaches division	7 845	10.8	10.8	76.4	1.2	.7	4.0	43.3	52.7	6.0
Laguna Beach CDP	806	8.9	17.9	72.1	–	1.1	4.5	40.1	55.5	8.7
Lower Grand Lagoon CDP	1 676	.9	2.3	94.3	1.6	.9	3.1	45.2	51.7	8.7
Panama City Beach city (pt.)	1 833	10.9	8.9	78.6	1.6	–	3.1	49.1	47.8	2.3
Upper Grand Lagoon CDP	3 139	15.4	12.1	71.2	.3	1.0	4.3	39.3	56.4	5.5
Southport division	1 955	1.5	42.6	42.4	4.5	9.1	3.9	28.1	68.0	8.5
Lynn Haven city (pt.)	13	–	–	100.0	–	–	–	–	100.0	–
Panama City Beach city (pt.)	12	–	–	100.0	–	–	–	41.7	58.3	–
Youngstown division	1 319	2.9	42.3	36.2	5.5	13.2	5.3	29.5	65.2	8.9
Bradford County	7 193	13.6	28.6	43.8	9.5	4.5	9.3	34.1	56.6	10.2
Brooker division	351	.6	40.2	35.6	14.2	9.4	10.8	22.8	66.4	12.5
Brooker city	112	–	47.3	41.1	4.5	7.1	8.9	29.5	61.6	10.7
Hampton division	1 771	1.0	28.0	54.3	11.3	5.4	4.7	30.7	64.6	15.1
Hampton city	122	4.9	32.8	24.6	23.0	14.8	17.2	42.6	40.2	40.2
Lawtey division	1 219	1.4	36.1	45.9	12.3	4.3	10.0	25.9	64.1	10.2
Lawtey city	244	2.5	38.1	45.5	11.1	2.9	18.0	27.9	54.1	17.2
Starke division	3 852	24.5	25.4	39.0	7.3	3.8	11.1	39.3	49.6	7.7
Starke city	1 939	46.6	7.3	40.1	3.9	2.2	15.8	43.6	40.6	5.2
Brevard County	161 365	12.5	5.0	76.6	4.5	1.4	5.4	38.3	56.2	4.1
Cocoa Beach-Cape Canaveral division	11 504	3.0	2.4	90.4	2.4	1.8	6.8	51.1	42.2	5.3
Cape Canaveral city	4 304	1.5	3.5	92.2	1.0	1.8	8.7	56.1	35.3	8.5
Cocoa Beach city	6 021	3.7	1.1	90.9	2.8	1.4	4.9	48.5	46.6	2.2
Cocoa-Rockledge division	27 249	15.9	7.6	69.4	5.6	1.5	6.5	32.3	61.1	5.8
Cocoa city	7 156	15.7	6.6	68.2	8.3	1.2	15.2	37.6	47.2	11.1
Cocoa West CDP	2 168	22.6	10.0	55.5	10.3	1.6	12.2	33.4	54.4	11.4
Port St. John CDP	3 191	4.1	2.8	88.7	2.8	1.6	.9	26.2	72.8	2.4
Rockledge city	6 096	31.3	5.2	57.6	4.5	1.5	2.7	32.1	65.2	2.0
Sharpes CDP (pt.)	1 440	5.6	26.9	54.1	11.2	2.2	4.7	34.3	61.0	9.5
Indialantic-Melbourne Beach division	18 106	10.1	1.8	83.9	3.0	1.2	2.9	36.5	60.6	1.3
Indialantic town	1 275	.7	5.1	86.1	6.2	1.9	1.8	36.5	61.6	2.8
Indian Harbour Beach city	3 146	14.4	.7	80.5	3.6	.9	4.2	43.2	52.5	1.9
Melbourne city (pt.)	1 046	15.6	–	83.0	–	1.4	1.1	41.8	57.2	–
Melbourne Beach town	1 286	–	2.1	87.9	8.2	1.8	2.7	29.6	67.7	.8
Satellite Beach city	3 813	6.4	.5	88.4	3.8	.8	2.0	30.0	68.0	1.1
South Patrick Shores CDP	3 780	24.4	–	74.3	.4	.9	1.6	33.7	64.7	.6
Malabar division	5 971	7.5	6.8	80.1	3.1	2.5	3.7	58.6	37.7	2.7
Malabar town	740	.7	9.1	77.4	5.8	7.0	2.3	28.8	68.9	3.8
Micco CDP	4 571	9.6	6.6	79.3	3.1	1.3	4.1	67.6	28.3	2.1
Palm Bay city (pt.)	31	–	–	100.0	–	–	–	–	100.0	–
Melbourne division	35 474	14.2	4.3	72.7	7.4	1.4	7.4	42.6	50.0	4.7
June Park CDP (pt.)	1 464	–	10.5	68.0	15.6	6.0	3.6	36.1	60.3	1.5
Melbourne city (pt.)	24 008	16.9	3.3	70.6	8.2	1.1	9.1	41.8	49.1	5.6
Melbourne Village town	276	–	3.6	71.4	20.3	4.7	1.4	39.1	59.4	–
Palm Bay city (pt.)	44	–	–	100.0	–	–	15.9	29.5	54.5	–
Palm Shores town	86	8.1	22.1	53.5	7.0	9.3	–	52.3	47.7	15.1
West Melbourne city (pt.)	3 619	5.6	3.5	85.5	4.5	.9	6.1	47.1	46.8	2.4
Melbourne Shores-Floridana Beach division	1 720	–	3.9	93.5	.3	2.2	–	38.7	61.3	.5
Merritt Island division	14 712	21.0	6.7	67.5	3.5	1.2	5.4	31.8	62.8	3.4
Melbourne city (pt.)	–	–	–	–	–	–	–	–	–	–
Merritt Island CDP	13 380	23.1	5.6	66.6	3.6	1.1	5.9	32.0	62.2	3.4
Sharpes CDP (pt.)	–	–	–	–	–	–	–	–	–	–
Palm Bay division	23 372	1.8	1.7	94.8	.8	.9	3.4	36.3	60.3	2.8
Melbourne city (pt.)	11	–	–	100.0	–	–	100.0	–	–	100.0
Palm Bay city (pt.)	23 253	1.9	1.7	94.9	.8	.8	3.4	36.4	60.2	2.7
Space Center division	–	–	–	–	–	–	–	–	–	–
Titusville division	22 668	20.9	8.3	63.3	6.0	1.5	5.5	35.6	58.9	5.5
Mims CDP	3 372	9.1	20.8	57.1	11.4	1.6	4.5	30.8	64.6	7.4
Titusville city	16 207	25.6	4.8	62.6	5.5	1.5	6.4	39.0	54.6	5.6

Table 13. **Fuels and Equipment Characteristics: 1990**—Con.

[Data based on sample and subject to sampling variability, see text. For definitions of terms and meanings of symbols, see text]

State County County Subdivision Place	All occupied housing units	Percent with— House heating fuel: Utility gas	Bottled, tank, or LP gas	Electricity	Fuel oil, kerosene, etc.	Other or none	Vehicles available: None	1	2 or more	No telephone in unit
Brevard County—Con.										
West Brevard division	589	–	4.9	89.8	3.2	2.0	–	12.9	87.1	2.5
June Park CDP (pt.)	162	–	4.3	83.3	8.6	3.7	–	9.3	90.7	–
Melbourne city (pt.)	–	–	–	–	–	–	–	–	–	–
Palm Bay city (pt.)	–	–	–	–	–	–	–	–	–	–
West Melbourne city (pt.)	–	–	–	–	–	–	–	–	–	–
Broward County	528 442	4.7	1.8	90.6	.5	2.4	10.3	43.9	45.7	3.4
Conservation division	17	–	100.0	–	–	–	–	100.0	–	100.0
Davie division	37 547	2.2	1.8	93.7	.2	2.1	3.7	32.1	64.2	1.8
Cooper City city	6 976	2.6	2.2	94.0	–	1.1	2.7	20.7	76.5	.1
Davie town (pt.)	17 849	2.6	1.9	92.8	.2	2.6	4.3	32.2	63.5	3.0
Pembroke Pines city (pt.)	–	–	–	–	–	–	–	–	–	–
Pine Island Ridge CDP	2 611	.4	–	98.3	.6	.7	6.0	54.4	39.6	.7
Sunrise city (pt.)	709	–	–	97.5	–	2.5	3.4	26.4	70.2	.7
Deerfield Beach division	44 584	2.1	2.3	93.0	.5	2.1	10.7	45.5	43.8	2.6
Coconut Creek city (pt.)	2 420	2.0	7.3	88.1	.4	2.2	3.9	42.9	53.2	2.6
Coral Springs city (pt.)	2 193	.7	–	98.1	–	1.2	1.1	12.2	86.7	.2
Deerfield Beach city	23 118	1.5	1.7	94.3	.5	2.0	15.0	51.5	33.4	2.8
Hillsboro Beach town	1 001	2.8	1.1	92.7	1.6	1.8	4.5	63.8	31.7	.3
Lighthouse Point city	4 967	.5	2.3	95.0	.6	1.6	8.8	39.0	52.1	.9
Parkland city	1 044	.8	.8	96.9	.4	1.1	.5	7.6	92.0	.3
Pompano Beach Highlands CDP	6 537	6.6	4.8	84.2	.9	3.6	8.0	42.8	49.3	5.3
Fort Lauderdale division	118 916	3.8	2.8	89.4	.6	3.4	13.0	46.8	40.3	6.0
Broadview-Pompano Park CDP (pt.)	420	16.4	7.4	73.6	–	2.6	12.4	62.9	24.8	–
Browardale CDP	1 721	12.1	5.8	78.9	.6	2.6	7.1	31.4	61.4	4.5
Fort Lauderdale city (pt.)	66 440	4.1	2.9	88.2	.7	4.2	13.8	47.9	38.3	7.2
Lauderdale-by-the-Sea town	1 771	1.2	3.0	91.2	.2	4.3	12.9	57.0	30.0	3.0
Lauderdale Lakes city (pt.)	11 675	1.5	.4	97.0	.1	1.1	19.1	50.3	30.7	2.4
Lauderhill city (pt.)	275	–	–	96.4	–	3.6	24.7	60.7	14.5	13.8
Lazy Lake village	15	–	6.7	93.3	–	–	6.7	46.7	46.7	–
Melrose Park CDP	1 930	5.9	5.4	79.8	.6	8.3	9.4	25.9	64.7	4.1
North Andrews Gardens CDP	3 443	7.6	4.6	82.2	.2	5.4	5.5	32.7	61.7	2.0
North Lauderdale city (pt.)	–	–	–	–	–	–	–	–	–	–
Oakland Park city	12 097	2.6	2.3	92.9	.2	2.0	9.0	49.0	42.0	5.7
Plantation city (pt.)	8	–	–	100.0	–	–	100.0	–	–	100.0
Pompano Beach city (pt.)	2 719	1.4	.3	97.6	–	.8	4.0	52.7	43.3	–
Riverland CDP	2 069	7.2	4.0	81.9	1.5	5.4	4.3	28.7	67.0	2.2
Sea Ranch Lakes village	260	1.2	3.8	93.8	–	1.2	2.3	18.8	78.8	–
Tamarac city (pt.)	2 930	1.0	–	93.4	.1	5.4	18.0	56.6	25.4	1.2
Washington Park CDP	2 217	2.8	4.9	88.1	2.2	2.1	26.7	37.4	35.9	24.8
Wilton Manors city	5 429	.4	4.6	93.1	.4	1.4	7.9	45.4	46.7	5.5
Hallandale division	21 639	5.6	3.2	87.5	.9	2.7	19.6	54.1	26.2	4.7
Hallandale city (pt.)	17 060	3.0	1.7	91.8	1.0	2.5	21.7	56.7	21.6	3.9
Miami Gardens-Utopia-Carver CDP (pt.)	1 331	.6	10.9	86.3	1.0	1.2	17.8	34.2	48.0	15.3
Pembroke Park town (pt.)	1 593	20.5	13.2	65.5	–	.8	14.1	65.0	20.9	6.5
Hollywood division	64 825	5.7	2.8	87.5	.7	3.3	13.0	44.5	42.5	4.7
Dania city	5 794	2.9	3.2	89.9	.9	3.1	15.2	48.1	36.7	8.4
Davie town (pt.)	58	–	12.1	87.9	–	–	15.5	22.4	62.1	–
Fort Lauderdale city (pt.)	–	–	–	–	–	–	–	–	–	–
Hallandale city (pt.)	75	–	–	100.0	–	–	53.3	30.7	16.0	–
Hollywood city	52 904	6.4	2.2	87.3	.7	3.4	13.3	43.9	42.8	4.0
Pembroke Pines city (pt.)	114	–	4.4	87.7	–	7.9	69.3	30.7	–	3.5
Margate division	63 239	1.3	.2	96.8	.2	1.4	6.9	38.9	54.2	1.3
Broadview-Pompano Park CDP (pt.)	1 211	–	5.4	90.2	–	4.5	6.1	37.7	56.2	2.1
Coconut Creek city (pt.)	2 464	.4	–	98.6	–	1.0	2.7	47.2	50.1	.6
Coral Springs city (pt.)	24 821	.7	.1	97.8	.2	1.3	5.4	30.3	64.3	1.1
Margate city	18 930	3.1	.3	94.7	.3	1.5	11.4	47.6	41.0	1.5
North Lauderdale city (pt.)	7 445	.3	.1	97.6	.2	1.7	2.8	29.7	67.5	1.9
Tamarac city (pt.)	8 368	.4	–	98.5	–	1.1	5.9	50.8	43.3	1.1
Miramar-Pembroke Pines division	42 919	9.1	1.9	86.3	.4	2.2	6.0	36.8	57.2	1.1
Davie town (pt.)	–	–	–	–	–	–	–	–	–	–
Miami Gardens-Utopia-Carver CDP (pt.)	955	6.9	3.9	81.9	–	7.3	7.6	24.3	68.1	12.5
Miramar city	14 395	15.0	3.3	78.2	.3	3.2	5.0	30.9	64.1	1.5
Pembroke Park town (pt.)	723	–	3.2	94.5	–	2.4	10.8	53.7	35.5	5.3
Pembroke Pines city (pt.)	26 608	6.4	1.1	90.6	.5	1.4	6.5	40.1	53.4	.3
Plantation division	89 130	7.5	.6	90.3	.4	1.2	9.4	43.9	46.7	1.3
Broadview Park CDP	2 037	3.4	2.9	87.7	.5	5.5	7.6	37.3	55.2	3.2
Broadview-Pompano Park CDP (pt.)	341	–	2.1	97.9	–	–	4.7	36.1	59.2	1.8
Davie town (pt.)	–	–	–	–	–	–	–	–	–	–
Lauderdale Lakes city (pt.)	287	–	4.2	93.0	–	2.8	3.5	57.5	39.0	2.8
Lauderhill city (pt.)	20 856	1.4	.3	96.9	.6	.9	11.8	47.0	41.2	3.2
North Lauderdale city (pt.)	1 626	.4	–	98.3	–	1.3	5.3	46.7	48.0	.7
Plantation city (pt.)	26 481	2.3	.7	95.0	.7	1.3	5.5	34.5	59.9	.6
Sunrise city (pt.)	25 605	22.4	.6	75.9	.1	1.1	11.6	42.5	45.9	.9
Tamarac city (pt.)	11 608	.2	.1	98.8	.2	.7	10.0	62.8	27.2	.6
Pompano Beach division	45 626	5.4	1.4	90.3	.6	2.4	10.7	53.0	36.3	5.4
Coconut Creek city (pt.)	8 691	1.1	.3	97.5	.3	.8	7.4	62.9	29.7	.3
Collier Manor-Cresthaven CDP	3 091	17.3	1.6	73.9	1.6	5.7	8.8	44.8	46.4	4.9
Fort Lauderdale city (pt.)	–	–	–	–	–	–	–	–	–	–
Kendall Green CDP	1 717	3.0	2.0	93.3	–	1.7	10.9	54.6	34.5	3.1
Pompano Beach city (pt.)	29 438	5.5	1.6	89.7	.6	2.5	12.2	50.2	37.7	6.9
Calhoun County	3 793	19.7	41.8	29.3	1.2	8.0	11.5	36.6	51.9	9.4
Altha division	716	5.2	57.1	27.7	.7	9.4	10.1	30.4	59.5	8.1
Altha town	200	2.5	56.0	32.5	2.5	6.5	11.0	34.0	55.0	5.0
Blountstown division	2 205	32.0	33.0	29.5	1.5	4.0	12.8	39.0	48.1	9.2
Blountstown city	937	66.3	8.8	22.4	.9	1.7	15.3	43.3	41.4	13.6
Calhoun West division	872	.7	51.5	30.3	.7	16.9	9.2	35.7	55.2	11.2
Charlotte County	48 433	1.7	3.5	92.9	1.0	.9	4.9	47.5	47.5	2.3
Grove City-Rotonda division	10 414	1.4	4.0	91.9	1.6	1.1	2.7	49.1	48.2	2.2
Englewood CDP (pt.)	2 442	–	3.6	93.2	1.8	1.4	3.0	58.5	38.5	3.0
Grove City CDP	1 136	2.2	14.2	78.8	3.0	1.8	1.9	48.9	49.1	4.6
Manasota Key CDP	765	1.2	5.4	87.5	6.0	–	2.0	59.0	39.1	2.0
Rotonda CDP	1 692	2.2	–	96.8	.4	.5	6.5	46.3	47.2	2.0
Port Charlotte division	26 456	2.2	2.0	94.7	.5	.5	5.4	47.2	47.4	1.6
Charlotte Harbor CDP	1 602	.6	2.6	95.8	1.1	–	6.8	61.8	31.4	2.7
Harbour Heights CDP	960	.8	.7	97.0	–	1.5	2.3	38.1	59.6	3.8
Port Charlotte CDP	18 182	2.9	2.1	93.8	.5	.6	6.5	47.8	45.7	1.7
Punta Gorda division	11 563	1.0	6.2	89.6	1.5	1.6	5.9	46.8	47.4	3.9
Charlotte Park CDP	1 098	.9	6.3	92.0	.8	–	6.8	54.6	38.6	2.2
Cleveland CDP	1 267	.7	11.4	83.0	3.2	1.7	5.8	52.8	41.4	4.2
Punta Gorda city	5 210	.9	1.6	95.0	1.0	1.5	6.9	46.6	46.5	3.7

Table 13. **Fuels and Equipment Characteristics: 1990**—Con.

[Data based on sample and subject to sampling variability, see text. For definitions of terms and meanings of symbols, see text]

State County County Subdivision Place	All occupied housing units	Percent with— House heating fuel: Utility gas	Bottled, tank, or LP gas	Electricity	Fuel oil, kerosene, etc.	Other or none	Vehicles available: None	1	2 or more	No telephone in unit
Charlotte County—Con.										
Punta Gorda division—Con.										
Solana CDP	469	2.8	15.1	78.3	1.9	1.9	13.0	35.0	52.0	9.8
Citrus County	40 573	1.7	18.5	75.5	2.2	2.1	5.1	46.5	48.4	4.2
Crystal River division	18 274	2.7	21.8	71.0	2.4	2.0	3.6	43.1	53.3	5.3
Beverly Hills CDP (pt.)	–	–	–	–	–	–	–	–	–	–
Citrus Springs CDP (pt.)	991	34.5	7.9	55.3	.6	1.7	4.1	58.0	37.8	.8
Crystal River city	1 658	–	14.1	80.9	4.5	.4	6.9	38.7	54.4	10.1
Homosassa CDP	961	–	18.7	77.8	2.8	.6	2.1	44.2	53.7	3.3
Homosassa Springs CDP	2 635	.8	32.9	64.3	1.6	.4	4.7	48.1	47.1	5.4
Lecanto CDP (pt.)	191	–	18.8	81.2	–	–	4.7	45.0	50.3	–
Sugarmill Woods CDP	1 870	.5	10.3	86.6	1.0	1.6	1.6	36.5	61.9	1.8
Inverness division	22 299	.8	15.7	79.2	2.0	2.2	6.3	49.3	44.4	3.3
Beverly Hills CDP (pt.)	3 279	.4	.2	98.6	.2	.5	10.9	70.9	18.2	.9
Citrus Springs CDP (pt.)	29	69.0	–	31.0	–	–	–	100.0	–	–
Floral City CDP	1 244	3.1	19.4	68.9	6.8	1.8	6.4	38.6	55.0	3.1
Hernando CDP	991	.9	35.5	56.0	4.6	2.9	7.2	50.3	42.6	6.6
Inverness city	2 674	1.0	14.4	81.4	2.5	.7	16.3	55.2	28.5	4.6
Lecanto CDP (pt.)	322	–	13.0	83.2	–	3.7	–	40.1	59.9	6.8
Clay County	36 663	.5	15.3	73.5	8.3	2.4	3.7	27.1	69.2	4.0
Green Cove Springs division	3 800	1.5	35.2	43.0	15.0	5.4	11.7	36.5	51.8	13.7
Green Cove Springs city	1 624	1.7	33.7	49.3	13.4	1.8	15.4	42.8	41.8	14.0
Keystone Heights division	4 248	.5	20.6	67.9	7.3	3.7	4.1	28.6	67.3	4.5
Keystone Heights city	511	.6	12.7	77.9	6.3	2.5	8.6	30.5	60.9	.8
Middleburg CDP (pt.)	495	–	8.3	88.7	1.4	1.6	–	7.1	92.9	1.6
Middleburg-Clay Hill division	5 615	.4	35.0	56.1	5.8	2.6	2.1	22.0	75.9	4.8
Middleburg CDP (pt.)	1 576	.7	30.3	54.9	8.6	5.4	4.1	27.3	68.7	6.2
Orange Park division	21 126	.2	4.9	85.3	8.1	1.5	2.6	26.8	70.6	2.0
Bellair-Meadowbrook Terrace CDP	5 728	–	2.7	80.4	15.4	1.4	2.3	34.1	63.7	1.7
Lakeside CDP	9 331	.4	6.1	88.7	3.2	1.6	1.6	22.6	75.9	1.4
Orange Park town	3 471	.3	3.4	82.2	12.8	1.3	7.0	33.4	59.6	4.0
Penney Farms division	1 874	1.9	20.5	67.7	7.3	2.6	3.9	23.3	72.7	2.9
Asbury Lake CDP	687	–	1.3	89.1	7.0	2.6	–	14.4	85.6	1.3
Penney Farms town	257	7.8	29.6	55.6	7.0	–	7.0	68.5	24.5	1.2
Collier County	61 703	1.4	3.2	93.1	.7	1.5	5.2	41.6	53.1	4.8
Everglades division	7 611	4.4	6.4	87.1	.8	1.3	2.7	43.6	53.6	2.6
Everglades city	105	–	4.8	91.4	1.9	1.9	8.6	34.3	57.1	2.9
Marco CDP	4 380	6.1	1.9	90.7	.5	.9	2.6	40.9	56.5	.7
Immokalee division	4 906	1.9	19.2	74.2	.5	4.2	21.1	36.3	42.6	31.7
Immokalee CDP	3 680	2.1	19.6	73.9	.3	4.1	27.3	38.5	34.2	37.1
Naples division	49 186	.9	1.2	95.9	.7	1.3	4.1	41.9	54.1	2.5
East Naples CDP	10 147	.5	1.9	94.6	1.0	2.0	4.1	49.5	46.3	3.5
Golden Gate CDP	4 987	–	.6	98.7	.2	.5	2.3	31.4	66.3	2.2
Lely CDP	1 422	1.1	–	98.1	–	.8	9.6	50.1	40.3	–
Naples city	9 815	2.2	1.3	94.5	1.1	.9	7.0	44.1	49.0	2.2
Naples Manor CDP	1 457	1.4	2.2	90.9	1.4	4.2	3.7	35.9	60.4	13.2
Naples Park CDP	3 283	.7	.3	98.0	.5	.5	3.6	40.5	55.9	3.2
North Naples CDP	6 003	.6	–	96.8	.6	2.0	3.5	46.2	50.4	1.3
Palm River CDP	1 295	–	–	98.5	.5	.9	1.9	35.3	62.8	–
Columbia County	15 611	18.9	25.7	44.3	5.3	5.8	9.4	35.7	54.9	13.9
Fort White division	2 550	1.3	42.7	40.4	5.8	9.9	4.5	30.5	64.9	13.6
Fort White town	120	4.2	50.8	27.5	4.2	13.3	12.5	44.2	43.3	26.7
Lake City division	12 672	23.0	21.3	45.9	5.1	4.7	10.5	37.0	52.5	14.0
Five Points CDP	404	48.8	13.1	17.3	11.9	8.9	6.9	49.5	43.6	35.4
Lake City city (pt.)	3 889	51.8	5.8	35.0	4.8	2.7	19.0	43.3	37.7	14.8
Watertown CDP	1 276	40.7	23.3	25.3	6.9	3.8	10.2	42.8	47.0	14.2
North Columbia division	389	–	58.9	20.1	9.0	12.1	4.4	29.0	66.6	13.1
Lake City city (pt.)	–	–	–	–	–	–	–	–	–	–
Dade County	692 355	6.5	3.1	84.7	.9	4.8	16.0	37.3	46.7	5.0
Everglades division	1 318	–	6.2	85.9	1.8	6.1	4.4	21.9	73.7	7.1
Hialeah division	78 309	6.6	1.2	88.0	.2	3.9	9.4	35.2	55.4	2.6
Country Club CDP	1 298	4.4	1.7	92.8	–	1.2	2.0	30.6	67.4	2.2
Hialeah city (pt.)	57 723	5.5	1.4	88.1	.3	4.8	11.5	35.6	52.8	3.2
Hialeah Gardens city	2 680	3.9	–	93.8	–	2.4	8.7	35.9	55.4	.9
Medley town (pt.)	58	1.7	29.3	62.1	–	6.9	5.2	53.4	41.4	12.1
Miami Lakes CDP	5 481	17.1	.9	81.3	–	.7	2.4	36.8	60.8	.1
Palm Springs North CDP	1 584	36.9	.5	61.1	–	1.5	1.7	19.9	78.4	–
Homestead division	19 219	4.1	7.8	82.2	1.4	4.5	15.2	36.5	48.3	13.3
Florida City city	1 782	1.8	15.9	74.1	2.3	5.8	32.5	32.0	35.4	19.3
Homestead city	9 317	3.0	6.7	84.5	1.1	4.7	21.1	42.9	36.1	17.9
Islandia city	7	–	–	100.0	–	–	–	–	100.0	–
Leisure City CDP (pt.)	4 472	7.2	6.8	79.1	2.0	4.8	6.3	30.2	63.5	8.6
Kendale Lakes-Lindgren Acres division	62 244	7.3	.9	89.3	.2	2.2	2.7	29.9	67.4	.8
Hammocks CDP	4 268	5.2	–	94.0	–	.8	2.6	38.2	59.2	.2
Kendale Lakes CDP	15 695	14.4	.7	82.5	.2	2.2	3.5	28.8	67.8	.8
Kendall CDP (pt.)	1 551	12.8	.3	79.0	–	7.9	1.7	40.6	57.8	–
Kendall Lakes West CDP	2 265	–	–	98.5	.7	.8	4.7	42.5	52.8	2.3
Lindgren Acres CDP	7 831	7.4	.5	90.4	–	1.7	1.1	31.7	67.2	.3
Medley town (pt.)	3	33.3	–	66.7	–	–	–	33.3	66.7	–
Olympia Heights CDP (pt.)	–	–	–	–	–	–	–	–	–	–
Perrine CDP (pt.)	–	–	–	–	–	–	–	–	–	–
South Miami Heights CDP (pt.)	1 595	–	3.8	88.6	1.2	6.4	2.8	33.9	63.3	1.0
Tamiami CDP (pt.)	10 349	10.1	1.7	84.9	.1	3.2	3.8	24.7	71.5	.4
Kendall-Perrine division	53 568	6.8	2.7	86.9	.9	2.6	5.0	30.1	64.9	1.5
Coral Gables city (pt.)	2 889	.1	.6	94.4	1.9	3.1	3.2	30.7	66.1	.7
Cutler CDP	5 306	2.9	2.1	92.5	.4	2.1	.9	19.3	79.9	.1
Kendall CDP (pt.)	30 871	5.3	2.0	89.5	.6	2.6	4.5	31.8	63.6	.7
Palmetto Estates CDP	3 861	22.2	1.6	74.2	.3	1.7	4.6	27.6	67.8	.6
Perrine CDP (pt.)	4 827	11.7	4.9	77.5	2.0	3.9	13.8	32.3	53.9	8.3
Richmond Heights CDP	2 601	11.3	12.1	71.0	3.9	1.7	8.6	33.8	57.6	3.8
Sunset CDP (pt.)	1 585	8.4	2.8	85.2	–	3.5	2.1	25.4	72.6	.8
Key Biscayne division	3 831	.6	1.1	90.9	3.1	4.2	5.7	39.6	54.7	.4
Key Biscayne CDP	3 831	.6	1.1	90.9	3.1	4.2	5.7	39.6	54.7	.4
Miami city (pt.)	–	–	–	–	–	–	–	–	–	–
Miami division	295 791	5.3	4.4	83.6	1.1	5.6	20.8	41.1	38.1	7.0
Andover CDP (pt.)	1 142	17.2	.8	76.3	1.0	4.8	19.6	48.5	31.9	1.6
Aventura CDP	8 899	3.2	.1	93.3	1.4	2.0	14.8	58.1	27.1	.3
Bay Harbor Islands town (pt.)	–	–	–	–	–	–	–	–	–	–
Biscayne Park village	1 198	4.3	4.6	84.3	1.7	5.1	4.9	38.1	57.0	.6
Brownsville CDP	5 033	8.4	10.5	76.7	2.8	1.6	37.5	36.1	26.4	18.0

Table 13. **Fuels and Equipment Characteristics: 1990**—Con.

[Data based on sample and subject to sampling variability, see text. For definitions of terms and meanings of symbols, see text]

State County County Subdivision Place	All occupied housing units	Percent with— House heating fuel: Utility gas	Bottled, tank, or LP gas	Electricity	Fuel oil, kerosene, etc.	Other or none	Vehicles available: None	1	2 or more	No telephone in unit
Dade County—Con.										
Miami division—Con.										
Bunche Park CDP	1 401	6.2	14.6	75.2	3.4	.6	18.1	36.5	45.5	1.4
Coral Gables city (pt.)	12 571	2.3	3.2	89.5	1.1	3.9	9.6	42.9	47.5	1.4
Coral Terrace CDP	7 501	.9	4.0	86.4	.8	7.9	6.6	30.8	62.6	2.2
El Portal village	952	2.8	12.8	75.8	1.3	7.2	13.0	47.3	39.7	4.4
Gladeview CDP	4 883	17.3	12.7	63.4	2.5	4.1	41.2	35.1	23.7	19.3
Glenvar Heights CDP	7 080	.6	1.3	91.9	.7	5.5	6.7	46.7	46.7	.8
Golden Glades CDP	9 058	2.4	4.9	85.7	2.3	4.8	9.2	43.2	47.6	3.4
Hialeah city (pt.)	1 658	2.1	.4	96.0	–	1.6	17.8	36.6	45.6	2.4
Ives Estates CDP	5 942	2.8	.7	93.9	.3	2.3	3.6	40.6	55.8	.6
Kendall CDP (pt.)	521	2.5	–	96.2	–	1.3	12.3	51.1	36.7	.8
Miami city (pt.)	129 818	5.9	4.5	82.1	.6	6.9	29.0	39.9	31.2	10.0
Miami Beach city (pt.)	–	–	–	–	–	–	–	–	–	–
Miami Shores village (pt.)	3 667	4.0	3.8	84.8	2.0	5.5	5.9	32.7	61.4	.8
Miami Springs city (pt.)	5 094	5.4	2.7	86.2	1.7	4.0	7.7	40.8	51.5	4.4
Norland CDP (pt.)	2 564	6.7	2.0	90.4	–	.9	15.9	46.1	38.1	3.2
North Miami city	20 127	5.6	2.8	85.5	1.0	5.1	12.7	48.0	39.3	3.4
North Miami Beach city	13 968	5.6	3.5	85.5	1.0	4.3	15.1	42.6	42.3	2.7
Ojus CDP	6 974	5.9	1.2	90.6	.3	2.1	20.8	41.6	37.6	.7
Olympia Heights CDP (pt.)	854	–	4.7	91.8	–	3.5	5.2	17.1	77.8	–
Opa-locka city	4 955	13.6	4.2	75.4	1.1	5.7	27.9	46.0	26.2	16.9
Opa-locka North CDP	1 454	4.1	4.7	81.8	2.4	6.9	11.3	33.6	55.1	4.8
Pinewood CDP	4 912	1.9	8.2	84.0	1.3	4.6	16.6	43.4	40.0	10.3
South Miami city	4 129	3.7	4.2	84.1	2.7	5.3	14.2	34.5	51.3	2.8
Virginia Gardens village	873	8.8	1.3	77.7	.8	11.5	8.4	41.0	50.6	2.1
Westchester CDP (pt.)	–	–	–	–	–	–	–	–	–	–
West Little River CDP	9 575	4.8	9.7	76.3	3.2	6.0	16.4	37.9	45.8	10.3
West Miami city	2 027	3.7	5.8	84.5	1.2	4.8	10.6	36.4	53.0	2.3
Westview CDP	2 867	.7	3.3	90.1	2.9	3.0	17.3	37.0	45.7	7.4
Miami Beach division	65 968	7.7	.8	81.0	1.7	8.8	39.5	41.7	18.9	7.0
Bal Harbour village	1 944	6.8	–	84.9	7.0	1.3	19.7	54.1	26.2	.5
Bay Harbor Islands town (pt.)	2 715	4.5	.7	87.3	3.1	4.5	21.0	55.2	23.9	1.1
Golden Beach town	283	3.2	–	96.1	.7	–	2.5	21.9	75.6	1.4
Indian Creek village	15	13.3	–	86.7	–	–	–	–	100.0	–
Miami city (pt.)	–	–	–	–	–	–	–	–	–	–
Miami Beach city (pt.)	49 305	8.8	1.0	78.7	1.4	10.1	44.8	38.1	17.0	9.0
Miami Shores village (pt.)	–	–	–	–	–	–	–	–	–	–
North Bay Village city	2 754	2.7	.7	89.2	.4	7.1	19.5	50.1	30.4	.9
Sunny Isles CDP	6 838	3.1	.1	89.7	2.4	4.6	28.2	55.9	15.9	.7
Surfside town	2 040	9.8	.2	83.0	–	6.9	24.8	41.5	33.8	2.6
Northwest Dade division	27 601	17.4	4.3	73.6	1.1	3.6	8.0	33.7	58.2	3.6
Andover CDP (pt.)	1 594	2.6	.7	93.7	1.9	1.1	6.8	43.9	49.3	2.4
Carol City CDP	14 709	14.1	4.3	76.2	1.3	4.1	7.4	31.7	60.9	3.6
Lake Lucerne CDP	2 613	6.2	7.3	83.4	–	3.1	11.3	40.1	48.6	6.5
Norland CDP (pt.)	4 751	24.3	2.6	68.6	1.1	3.4	10.9	38.5	50.6	4.3
Scott Lake CDP	3 934	35.0	5.6	55.4	.5	3.5	5.2	27.3	67.4	1.8
North Westside division	25 359	1.5	1.0	94.8	–	2.7	5.4	40.4	54.2	1.8
Doral CDP	1 327	.2	.2	98.2	.3	1.2	1.8	35.3	62.9	–
Medley town (pt.)	271	5.5	31.4	62.7	–	.4	3.0	53.9	43.2	4.4
Miami city (pt.)	434	–	1.4	94.0	–	4.6	4.4	39.6	56.0	–
Miami Springs city (pt.)	–	–	–	–	–	–	–	–	–	–
Olympia Heights CDP (pt.)	–	–	–	–	–	–	–	–	–	–
Sweetwater city	3 983	4.0	1.1	90.2	–	4.8	8.3	38.5	53.2	2.5
Westchester CDP (pt.)	–	–	–	–	–	–	–	–	–	–
Princeton-Goulds division	32 004	9.2	4.5	81.4	.9	4.0	9.3	34.5	56.2	5.2
Cutler Ridge CDP	7 310	23.8	2.3	69.9	.6	3.4	7.5	29.8	62.6	2.1
Goulds CDP	2 051	5.9	17.3	72.1	3.4	1.3	26.4	35.6	38.0	20.6
Homestead AFB CDP	1 286	.9	–	92.0	–	7.1	1.0	42.8	56.1	2.8
Lakes by the Bay CDP	2 195	7.2	–	90.3	–	2.6	5.7	27.1	67.2	.5
Leisure City CDP (pt.)	1 754	4.4	18.6	73.4	.6	3.0	6.4	52.6	40.9	5.9
Naranja CDP	2 290	.8	3.1	93.0	–	3.1	12.4	52.1	35.5	5.8
Perrine CDP (pt.)	139	66.2	16.5	17.3	–	–	37.4	49.6	12.9	10.8
Princeton CDP	2 053	3.3	3.8	87.4	2.2	3.4	4.0	31.1	64.9	4.1
South Miami Heights CDP (pt.)	7 741	6.1	2.0	87.2	.4	4.3	11.8	34.5	53.7	4.7
South Westside division	27 143	6.9	1.4	86.7	.3	4.7	6.5	26.5	67.0	1.2
Olympia Heights CDP (pt.)	10 992	5.1	1.0	88.8	.5	4.7	7.4	28.1	64.4	1.4
Sunset CDP (pt.)	3 439	8.0	2.2	86.3	–	3.5	4.9	21.9	73.2	.7
Tamiami CDP (pt.)	–	–	–	–	–	–	–	–	–	–
Westchester CDP (pt.)	9 342	11.1	.9	84.6	.1	3.4	7.2	28.0	64.7	1.1
Westwood Lakes CDP	3 370	–	3.5	86.5	.7	9.3	3.0	21.8	75.2	1.4
DeSoto County	8 222	1.7	25.4	65.0	4.9	3.0	8.6	45.9	45.5	11.8
Arcadia East division	5 476	1.5	24.3	67.1	4.7	2.3	10.6	47.6	41.9	11.6
Arcadia city (pt.)	2 369	1.4	24.5	66.4	5.5	2.1	14.8	49.6	35.6	12.8
Southeast Arcadia CDP	1 550	2.1	27.9	64.6	2.9	2.5	7.4	45.9	46.8	10.4
Arcadia West division	2 746	2.0	27.6	60.8	5.2	4.4	4.8	42.6	52.6	12.4
Arcadia city (pt.)	–	–	–	–	–	–	–	–	–	–
Dixie County	3 916	3.8	52.1	27.7	6.5	9.9	8.3	42.1	49.6	20.0
Cross City North division	2 553	3.5	53.1	28.3	8.1	7.0	9.3	40.1	50.6	21.7
Cross City town	784	6.9	44.6	31.6	14.0	2.8	19.6	36.1	44.3	25.1
Cross City South division	1 363	4.5	50.2	26.4	3.6	15.3	6.4	45.8	47.8	17.0
Horseshoe Beach town	100	9.0	46.0	22.0	4.0	19.0	7.0	55.0	38.0	14.0
Duval County	257 245	7.0	11.1	64.0	16.3	1.6	10.9	37.0	52.1	6.1
Jacksonville division	257 245	7.0	11.1	64.0	16.3	1.6	10.9	37.0	52.1	6.1
Atlantic Beach city	4 541	7.2	6.9	77.7	6.7	1.4	6.2	34.9	58.9	4.0
Baldwin town	524	.2	36.6	41.6	19.1	2.5	20.4	36.5	43.1	10.3
Jacksonville Beach city	7 711	2.1	11.0	73.2	12.4	1.4	11.3	40.1	48.6	6.4
Jacksonville city (remainder)	241 384	7.3	11.1	63.4	16.6	1.6	11.0	36.9	52.1	6.2
Neptune Beach city	3 085	2.8	7.6	74.9	13.9	.8	7.5	41.5	51.0	2.3
Escambia County	98 608	39.5	6.1	52.1	.5	1.7	9.3	36.6	54.1	6.2
Cantonment division	12 222	12.5	13.0	70.8	.5	3.3	4.5	28.4	67.1	4.0
Ensley CDP (pt.)	1 904	23.9	9.5	64.8	.4	1.4	3.6	34.6	61.8	5.9
Ferry Pass CDP (pt.)	1 855	13.6	.9	83.6	–	1.9	4.8	39.1	56.1	3.2
Gonzalez CDP	2 682	5.6	12.9	77.4	.8	3.3	3.3	25.6	71.1	3.7
Century division	2 998	33.1	27.6	27.9	2.1	9.3	15.8	30.5	53.8	11.8
Century town	814	63.3	17.0	11.9	.9	7.0	33.3	35.4	31.3	21.4
Molino CDP (pt.)	356	16.9	27.0	52.2	2.5	1.4	6.2	31.2	62.6	2.2
Northwest Escambia division	1 315	1.8	35.4	46.6	3.3	12.9	8.2	27.1	64.7	4.9
Molino CDP (pt.)	35	8.6	34.3	57.1	–	–	42.9	–	57.1	–

Table 13. **Fuels and Equipment Characteristics: 1990**—Con.

[Data based on sample and subject to sampling variability, see text. For definitions of terms and meanings of symbols, see text]

State County County Subdivision Place	All occupied housing units	Percent with— House heating fuel: Utility gas	Bottled, tank, or LP gas	Electricity	Fuel oil, kerosene, etc.	Other or none	Vehicles available: None	1	2 or more	No telephone in unit
Escambia County—Con.										
Pensacola division	82 073	44.4	3.9	50.3	.4	1.0	9.8	38.1	52.0	6.3
Bellview CDP	6 873	30.7	3.7	64.0	.4	1.2	4.2	34.2	61.6	2.4
Brent CDP	7 129	54.9	4.6	38.9	.6	.9	11.8	38.1	50.1	8.1
Ensley CDP (pt.)	4 263	41.9	9.4	46.4	.7	1.5	10.2	37.1	52.7	9.0
Ferry Pass CDP (pt.)	8 636	24.7	3.1	71.3	.3	.6	6.5	37.8	55.7	3.4
Goulding CDP	1 414	64.5	5.2	29.0	-	1.3	31.0	42.7	26.2	16.0
Myrtle Grove CDP	5 987	37.9	2.2	58.9	.1	.8	4.1	39.0	57.0	4.0
Pensacola city	23 983	54.5	.7	44.2	.2	.5	13.3	37.2	49.5	6.0
Warrington CDP	6 659	54.7	4.1	39.1	.7	1.4	11.7	45.0	43.2	8.8
West Pensacola CDP	8 686	61.1	4.9	31.9	.7	1.4	11.7	43.8	44.5	11.3
Flagler County	11 880	.4	9.1	84.8	4.0	1.7	3.7	43.5	52.9	4.6
Bunnell division	5 059	.8	13.5	78.1	5.4	2.3	4.5	36.1	59.4	6.9
Bunnell city	673	5.6	29.7	46.8	15.3	2.5	19.6	40.4	40.0	19.5
Palm Coast CDP (pt.)	1 944	-	.4	98.8	-	.9	1.1	40.7	58.2	.7
Flagler Beach division	6 821	.2	5.8	89.9	3.0	1.2	3.0	48.9	48.0	2.9
Beverly Beach town	195	1.5	1.0	96.4	1.0	-	1.0	80.5	18.5	-
Flagler Beach city	1 808	.4	5.5	85.3	5.6	3.1	2.2	52.4	45.5	5.5
Marineland town (pt.)	35	-	-	100.0	-	-	-	100.0	-	-
Palm Coast CDP (pt.)	4 080	-	3.4	94.5	1.5	.6	3.6	45.5	51.0	1.0
Franklin County	3 628	5.5	43.7	43.3	4.5	3.0	14.1	36.6	49.3	14.0
Apalachicola division	1 744	3.6	44.0	46.0	4.8	1.7	18.4	29.9	51.7	15.0
Apalachicola city	1 037	3.6	56.4	31.9	6.5	1.6	24.9	36.5	38.7	18.2
Carrabelle division	1 118	9.2	41.5	42.6	3.8	3.0	11.9	46.2	41.9	7.2
Carrabelle city (pt.)	484	6.0	57.6	26.4	4.5	5.4	11.8	41.9	46.3	11.6
Eastpoint division	766	4.4	46.3	38.4	4.8	6.0	7.3	37.7	55.0	21.4
Carrabelle city (pt.)	20	-	45.0	35.0	-	20.0	-	10.0	90.0	-
Eastpoint CDP	595	4.7	48.7	38.2	3.4	5.0	9.1	39.3	51.6	24.0
Gadsden County	13 405	23.0	36.0	32.1	3.2	5.7	19.4	33.6	46.9	14.5
Chattahoochee division	1 816	38.6	21.7	29.5	2.2	8.0	18.0	37.4	44.5	15.6
Chattahoochee city	1 137	59.5	4.0	30.5	1.8	4.0	22.0	39.3	38.7	18.6
Greensboro division	941	3.9	49.2	30.6	8.1	8.2	14.1	32.2	53.7	16.4
Greensboro town	210	-	57.6	28.6	4.3	9.5	20.0	34.3	45.7	22.4
Havana division	3 844	14.4	36.4	39.5	2.0	7.8	18.1	28.4	53.5	11.2
Havana town	610	50.0	16.9	30.8	2.3	-	27.5	37.7	34.8	15.2
Midway city	263	3.4	58.9	25.1	4.6	8.0	30.0	25.9	44.1	17.5
Quincy division	6 804	26.3	37.7	28.8	3.5	3.6	21.3	35.7	43.0	15.8
Gretna city	498	2.0	61.8	22.1	5.4	8.6	21.7	38.2	40.2	27.5
Quincy city	2 684	55.4	16.0	25.9	1.6	1.2	21.3	40.4	38.2	12.1
Gilchrist County	3 284	2.0	38.0	41.5	8.4	10.0	5.2	30.5	64.3	11.0
Bell division	1 085	1.7	42.6	36.0	5.9	13.8	5.2	29.2	65.6	11.1
Bell town	99	2.0	55.6	24.2	13.1	5.1	5.1	41.4	53.5	22.2
Trenton division	2 199	2.2	35.8	44.2	9.7	8.1	5.3	31.2	63.6	11.0
Fanning Springs city (pt.)	85	-	48.2	36.5	10.6	4.7	2.4	57.6	40.0	30.6
Trenton city	457	3.3	30.6	46.8	14.7	4.6	13.3	41.1	45.5	16.4
Glades County	2 885	.5	30.8	62.6	2.6	3.6	6.7	37.3	55.9	16.1
Northeast Glades division	1 204	-	27.8	68.6	-	3.6	3.3	46.2	50.5	11.5
Buckhead Ridge CDP	589	-	13.8	83.9	-	2.4	2.4	43.5	54.2	7.6
Southwest Glades division	1 681	.8	33.0	58.2	4.4	3.6	9.2	31.0	59.8	19.4
Moore Haven city	485	1.6	31.3	55.7	6.6	4.7	11.3	35.3	53.4	17.1
Gulf County	4 324	41.3	28.6	26.9	1.1	2.2	10.7	33.7	55.6	12.0
Port St. Joe division	2 796	63.0	10.7	25.5	.8	-	10.9	33.3	55.8	9.7
Port St. Joe city	1 491	80.0	2.2	17.8	-	-	15.2	35.4	49.4	13.7
Wewahitchka division	1 528	1.6	61.3	29.4	1.6	6.1	10.3	34.6	55.2	16.3
Wewahitchka city	681	2.6	56.4	32.6	1.2	7.2	13.7	33.8	52.6	17.0
Hamilton County	3 488	15.5	43.6	28.0	4.1	8.9	14.6	35.2	50.2	24.9
Jasper division	1 800	27.6	34.8	28.0	2.6	6.9	17.2	38.4	44.4	25.2
Jasper city	760	47.6	16.4	29.5	4.5	2.0	25.5	37.1	37.4	28.8
Jennings division	1 030	2.6	55.4	32.3	1.5	8.2	13.7	30.6	55.7	23.7
Jennings town	229	1.7	55.5	35.4	1.7	5.7	25.8	39.7	34.5	26.6
White Springs division	658	2.4	48.9	21.0	12.3	15.3	9.1	33.6	57.3	26.0
White Springs town	264	3.4	39.4	28.8	14.8	13.6	14.0	40.9	45.1	24.2
Hardee County	6 391	2.4	39.6	50.9	4.5	2.5	6.7	35.2	58.1	14.8
Bowling Green division	1 293	5.4	35.7	49.7	5.3	3.9	7.6	30.4	62.0	10.3
Bowling Green city	544	2.6	32.0	57.4	3.3	4.8	10.8	36.4	52.8	10.3
Wauchula division	3 282	2.1	39.4	51.6	5.1	1.7	7.5	37.9	54.6	15.8
Wauchula city	1 197	.8	42.4	48.4	7.8	.7	10.0	42.6	47.4	14.1
Zolfo Springs town (pt.)	-	-	-	-	-	-	-	-	-	-
Zolfo Springs division	1 816	.8	43.0	50.5	2.7	3.0	4.8	33.5	61.6	16.3
Zolfo Springs town (pt.)	377	2.1	43.0	49.6	5.3	-	9.5	46.9	43.5	16.2
Hendry County	8 402	.5	12.0	82.1	3.4	2.1	8.8	38.9	52.3	16.8
Clewiston division	4 585	.5	14.0	80.9	2.2	2.4	12.0	37.3	50.6	20.9
Clewiston city	2 032	.5	10.1	84.0	4.1	1.2	8.7	41.6	49.8	15.2
Harlem CDP	815	1.7	16.6	77.8	1.1	2.8	31.5	37.5	30.9	35.1
La Belle division	3 817	.5	9.5	83.5	4.8	1.7	4.9	40.8	54.3	12.0
La Belle city	929	.8	4.0	84.5	9.4	1.4	3.9	43.5	52.6	5.6
Port La Belle CDP	560	-	-	100.0	-	-	2.7	49.1	48.2	8.8
Hernando County	42 300	5.2	11.7	79.7	1.6	1.7	5.5	49.2	45.3	4.5
Brooksville division	10 361	1.3	24.7	66.0	4.3	3.7	8.3	43.7	48.0	8.8
Brooksville city	3 211	.8	19.1	76.8	2.5	.8	11.8	59.0	29.1	9.6
North Brooksville CDP	547	-	34.0	58.3	7.7	-	10.8	40.6	48.6	12.8
South Brooksville CDP (pt.)	681	5.1	34.7	46.4	11.9	1.9	18.1	39.5	42.4	18.6
Ridge Manor division	1 877	.4	15.8	79.0	2.0	2.7	2.8	44.2	53.0	4.3
Ridge Manor CDP	848	.9	11.0	86.0	1.1	1.1	-	49.5	50.5	3.3
Weeki Wachee division	30 062	6.9	6.9	84.5	.7	1.0	4.7	51.5	43.9	3.0
Brookridge CDP	1 489	-	3.6	96.4	-	-	5.7	70.6	23.7	2.6
Hernando Beach CDP	819	-	5.6	88.8	-	5.6	1.1	34.6	64.3	2.4
High Point CDP	1 482	.5	16.9	82.1	.5	-	6.4	71.3	22.3	1.7
South Brooksville CDP (pt.)	-	-	-	-	-	-	-	-	-	-
Spring Hill CDP	13 228	13.7	2.5	83.4	-	.3	5.3	50.7	44.0	2.2
Timber Pines CDP	1 605	1.2	1.7	97.1	-	-	1.9	85.8	12.3	-
Weeki Wachee city	25	-	8.0	92.0	-	-	-	36.0	64.0	-
Weeki Wachee Acres CDP	619	-	27.1	66.9	5.0	1.0	4.4	59.5	36.2	7.3
Weeki Wachee Gardens CDP	537	-	24.4	68.0	4.1	3.5	1.1	42.5	56.4	6.0

Table 13. **Fuels and Equipment Characteristics: 1990**—Con.

[Data based on sample and subject to sampling variability, see text. For definitions of terms and meanings of symbols, see text]

State County County Subdivision Place	All occupied housing units	Percent with— House heating fuel: Utility gas	Bottled, tank, or LP gas	Electricity	Fuel oil, kerosene, etc.	Other or none	Vehicles available: None	1	2 or more	No telephone in unit
Highlands County	29 544	4.2	11.9	80.2	2.2	1.4	7.3	51.6	41.1	7.4
Avon Park division	8 869	7.1	13.3	77.2	1.1	1.4	7.8	50.8	41.3	8.7
Avon Park city	3 156	11.2	17.0	69.6	1.0	1.2	12.7	49.5	37.8	13.5
Sebring city (pt.)	–	–	–	–	–	–	–	–	–	–
Lake Placid division	6 780	1.4	10.1	84.3	2.6	1.7	4.3	50.2	45.5	6.5
Lake Placid town	471	.2	13.6	84.1	2.1	–	14.2	43.5	42.3	18.9
Placid Lakes CDP	798	–	1.1	98.9	–	–	1.5	43.0	55.5	3.1
Sylvan Shores CDP	1 023	2.2	1.7	94.8	1.3	–	3.2	61.0	35.8	–
Sebring division	13 895	3.8	12.0	80.1	2.8	1.3	8.4	52.8	38.8	6.9
Sebring city (pt.)	3 985	4.4	11.2	77.5	4.7	2.1	19.0	50.3	30.7	13.9
Hillsborough County	324 872	4.0	5.6	84.7	4.4	1.2	8.7	38.5	52.8	7.2
Brandon division	39 431	2.1	6.4	87.5	3.0	.9	2.9	27.5	69.6	3.2
Bloomingdale CDP	4 337	.3	1.5	95.8	1.8	.7	.9	18.6	80.4	.3
Brandon CDP	20 683	1.9	4.3	89.9	3.3	.6	2.1	25.3	72.6	1.4
Mango CDP	3 185	2.9	16.5	76.0	3.4	1.1	4.4	39.3	56.3	11.9
Riverview CDP (pt.)	1 853	1.4	12.1	78.4	5.9	2.3	7.2	25.8	66.9	5.8
Seffner CDP	1 924	1.2	8.7	87.7	1.3	1.1	4.1	31.1	64.8	4.8
Tampa city (pt.)	–	–	–	–	–	–	–	–	–	–
Citrus Park-Fern Lake division	24 916	.2	1.9	96.5	.7	.6	1.9	29.4	68.6	1.3
Carrollwood CDP (pt.)	–	–	–	–	–	–	–	–	–	–
Carrollwood Village CDP	6 029	.4	1.5	97.4	.4	.3	1.1	33.9	65.1	.9
Greater Northdale CDP	5 504	.2	1.1	97.4	.1	1.2	1.9	20.1	78.0	.6
Gibsonton division	3 351	1.0	29.6	64.1	4.1	1.2	9.7	41.8	48.6	18.7
Gibsonton CDP (pt.)	2 430	1.4	31.6	62.5	3.9	.7	12.6	41.9	45.5	23.0
Riverview CDP (pt.)	186	–	14.0	86.0	–	–	5.4	47.3	47.3	–
Palm River-East Tampa division	7 185	2.5	9.1	77.1	9.7	1.5	6.9	39.0	54.1	9.8
Gibsonton CDP (pt.)	409	–	12.2	81.9	5.9	–	4.2	32.3	63.6	12.7
Palm River-Clair Mel CDP	4 516	4.0	8.5	77.8	8.1	1.6	7.1	41.7	51.2	8.7
Riverview CDP (pt.)	433	–	12.7	82.4	–	4.8	–	33.3	66.7	10.2
Tampa city (pt.)	7	–	–	100.0	–	–	–	100.0	–	–
Plant City division	21 721	3.5	16.6	72.9	4.5	2.6	7.8	34.9	57.3	11.1
Dover CDP	752	2.5	27.8	53.9	4.7	11.2	13.0	32.0	54.9	22.5
Plant City city	8 395	7.6	11.6	75.5	4.6	.8	12.3	37.5	50.2	13.0
Ruskin division	13 795	2.2	10.0	84.9	1.6	1.2	5.2	61.0	33.7	4.8
Apollo Beach CDP	2 452	3.8	1.9	91.1	.8	2.4	2.9	34.1	63.0	2.2
Ruskin CDP	2 276	2.6	13.7	77.9	2.9	2.9	5.4	51.6	43.0	11.9
Sun City Center CDP	4 863	.3	.7	98.5	.3	.2	8.5	78.1	13.3	.3
Tampa division	200 281	5.3	2.9	85.4	5.3	1.1	11.4	40.8	47.8	7.9
Carrollwood CDP (pt.)	3 009	–	1.7	95.9	2.1	.3	2.8	32.4	64.8	1.5
Del Rio CDP	3 458	.1	.7	94.6	4.4	.3	8.2	45.6	46.2	7.1
East Lake-Orient Park CDP	2 126	–	7.6	83.1	8.9	.4	7.7	34.6	57.8	13.0
Egypt Lake CDP	6 783	.8	1.8	94.2	2.7	.5	4.2	45.2	50.5	3.4
Lake Magdalene CDP	6 642	.5	3.9	91.1	3.9	.7	5.0	36.3	58.7	2.9
Lutz CDP	3 795	.3	4.7	89.1	4.3	1.6	1.0	27.2	71.8	1.6
Tampa city (pt.)	114 690	8.1	3.6	80.0	6.9	1.4	16.0	41.6	42.4	10.1
Temple Terrace city (pt.)	6 406	.3	.8	95.6	2.3	1.0	1.7	37.1	61.2	1.1
Town 'n' Country CDP	24 020	2.8	1.5	90.8	4.1	.7	4.8	36.1	59.1	2.8
University West CDP	10 812	3.0	1.1	94.4	.6	.9	13.5	53.7	32.9	15.9
West Park CDP	3 521	.2	2.5	91.4	4.7	1.2	4.4	32.9	62.7	4.3
Thonotosassa division	7 006	2.2	17.6	74.4	3.9	1.9	3.6	36.9	59.5	10.4
Tampa city (pt.)	103	–	–	100.0	–	–	–	15.5	84.5	–
Temple Terrace city (pt.)	–	–	–	–	–	–	–	–	–	–
Wimauma-Lithia division	7 186	1.1	20.6	73.4	2.2	2.6	4.3	33.6	62.1	11.0
Wimauma CDP	621	–	20.0	67.0	4.0	9.0	18.8	26.2	54.9	30.4
Holmes County	5 800	2.2	50.0	35.6	1.9	10.2	9.0	34.0	57.0	11.3
Bonifay division	2 921	1.5	50.4	37.4	2.2	8.5	9.7	37.3	53.0	10.6
Bonifay city	1 087	2.2	48.0	45.9	.7	3.1	15.2	43.0	41.9	11.6
Esto-Noma division	1 160	1.8	50.2	34.3	2.2	11.6	8.0	33.6	58.4	10.5
Esto town	114	4.4	57.9	37.7	–	–	11.4	28.9	59.6	10.5
Noma town	75	6.7	56.0	30.7	2.7	4.0	5.3	24.0	70.7	18.7
Holmes West division	1 719	3.7	49.2	33.6	1.3	12.2	8.6	28.7	62.7	13.0
Ponce de Leon town	170	1.2	54.1	41.2	–	3.5	11.8	47.6	40.6	14.7
Westville town	113	1.8	63.7	24.8	–	9.7	9.7	29.2	61.1	20.4
Indian River County	38 057	.8	7.3	86.3	3.7	1.9	6.0	44.5	49.5	4.7
Fellsmere division	3 398	.4	10.2	82.2	4.1	3.1	3.5	51.2	45.3	6.6
Fellsmere city	662	.5	23.6	57.6	7.4	11.0	4.4	41.2	54.4	26.3
Sebastian city (pt.)	–	–	–	–	–	–	–	–	–	–
Vero Beach division	34 659	.9	7.0	86.7	3.6	1.8	6.2	43.9	49.9	4.5
Florida Ridge CDP	4 911	1.1	7.9	88.1	1.8	1.2	4.0	47.6	48.4	3.5
Gifford CDP	2 014	1.7	14.6	70.5	10.1	3.1	21.0	39.4	39.7	20.0
Indian River Shores town	1 256	2.0	.6	96.3	.9	.2	1.6	44.9	53.5	–
Orchid town	4	–	–	100.0	–	–	–	50.0	50.0	–
Roseland CDP	711	1.5	36.3	58.5	2.8	.8	6.6	55.7	37.7	3.4
Sebastian city (pt.)	4 082	.6	2.3	94.5	.4	2.2	3.5	38.8	57.7	3.2
South Beach CDP	1 194	1.3	.4	95.0	2.6	.8	–	27.4	72.6	–
Vero Beach city	8 269	.9	5.8	85.0	5.6	2.6	9.3	46.6	44.1	6.3
Vero Beach South CDP	6 837	.4	5.8	89.1	3.9	.8	3.7	38.4	57.9	1.8
Wabasso CDP	544	1.1	24.3	65.6	7.4	1.7	8.1	52.6	39.3	3.7
Jackson County	14 465	12.2	43.5	34.8	3.0	6.5	13.9	32.4	53.7	9.5
Alford division	1 065	1.8	51.4	33.2	4.0	9.6	10.0	34.6	55.4	10.2
Alford town	177	3.4	58.2	24.3	5.6	8.5	21.5	38.4	40.1	19.2
Campbellton division	587	7.0	53.7	31.0	3.1	5.3	17.4	32.7	49.9	12.1
Campbellton town	84	–	81.0	19.0	–	–	14.3	34.5	51.2	2.4
Jacob City city (pt.)	20	–	90.0	–	–	10.0	35.0	30.0	35.0	25.0
Cottondale division	1 148	1.2	56.6	33.4	2.1	6.7	16.8	30.7	52.5	12.0
Cottondale town	362	1.1	53.0	39.0	4.7	2.2	16.3	44.5	39.2	10.2
Jacob City city (pt.)	73	5.5	60.3	20.5	4.1	9.6	23.3	24.7	52.1	24.7
Cypress division	1 676	.4	61.8	28.0	1.7	8.1	9.3	30.5	60.1	5.9
Grand Ridge town	226	2.7	60.6	26.5	.9	9.3	15.0	33.2	51.8	5.3
Graceville division	1 724	2.4	50.1	38.3	5.4	3.8	11.2	39.2	49.7	11.5
Graceville city	991	2.6	46.6	43.3	6.4	1.1	13.3	45.1	41.6	13.2
Greenwood division	1 184	1.1	48.7	34.7	5.4	10.1	13.0	33.4	53.6	10.6
Greenwood town	197	4.1	42.6	51.8	–	1.5	13.7	32.5	53.8	2.0
Malone division	983	1.4	55.4	33.4	1.7	8.0	17.7	32.6	49.7	10.3
Bascom town	25	–	60.0	40.0	–	–	12.0	40.0	48.0	–
Malone town	323	1.9	73.4	20.7	2.5	1.5	16.7	40.9	42.4	14.6
Marianna division	4 591	34.3	19.8	39.0	2.3	4.6	16.6	32.0	51.4	8.2
Marianna city	2 458	58.0	4.7	31.8	1.5	3.9	25.3	38.4	36.3	9.8
Sneads division	1 507	2.3	55.9	30.7	2.7	8.4	11.0	26.5	62.4	10.6
Sneads town	682	5.1	51.2	35.6	3.4	4.7	13.6	35.2	51.2	13.8

Table 13. **Fuels and Equipment Characteristics: 1990**—Con.

[Data based on sample and subject to sampling variability, see text. For definitions of terms and meanings of symbols, see text]

State County County Subdivision Place	All occupied housing units	Percent with— House heating fuel: Utility gas	Bottled, tank, or LP gas	Electricity	Fuel oil, kerosene, etc.	Other or none	Vehicles available: None	1	2 or more	No telephone in unit
Jefferson County	3 982	4.4	42.3	33.6	11.0	8.8	12.2	32.9	55.0	7.6
Monticello division	2 747	3.0	40.4	37.3	10.5	8.8	14.1	33.0	53.0	7.5
Monticello city	912	1.1	41.8	32.3	19.7	5.0	16.8	37.2	46.1	10.3
Wacissa division	1 235	7.4	46.6	25.2	12.1	8.7	7.9	32.6	59.4	7.7
Lafayette County	1 721	2.5	54.2	33.5	3.7	6.2	10.2	30.2	59.7	17.5
Day division	289	6.2	53.3	33.9	–	6.6	2.1	35.6	62.3	3.5
Mayo division	1 432	1.7	54.3	33.4	4.5	6.1	11.8	29.1	59.1	20.4
Mayo town	345	3.2	54.2	35.4	2.6	4.6	25.8	35.1	39.1	30.1
Lake County	63 616	14.1	13.4	66.4	4.3	1.8	6.8	46.0	47.2	5.8
Clermont division	6 153	12.0	9.5	72.9	4.5	1.1	5.8	33.8	60.4	7.0
Clermont city	2 795	13.3	2.0	80.4	3.5	.7	9.4	42.6	48.1	7.7
Minneola city	563	19.7	4.8	71.0	4.4	–	4.1	32.1	63.8	2.5
Montverde town	331	16.3	5.7	72.5	3.3	2.1	1.2	29.3	69.5	4.5
Eustis division	7 203	14.4	5.5	74.2	5.0	.9	10.4	46.4	43.2	6.7
Eustis city (pt.)	5 388	17.4	4.5	72.4	5.1	.6	12.8	49.1	38.1	8.6
Mount Dora city (pt.)	5	–	–	100.0	–	–	–	100.0	–	–
Fruitland Park-Lady Lake division	8 558	6.3	13.1	76.7	1.9	2.0	3.5	55.7	40.8	3.6
Fruitland Park city (pt.)	989	43.4	4.6	49.5	1.8	.7	2.5	40.2	57.2	2.3
Lady Lake town	3 899	–	9.0	88.8	.2	2.0	4.1	70.5	25.4	3.9
Groveland-Mascotte division	3 227	13.9	27.6	50.9	3.3	4.2	6.3	37.9	55.9	10.0
Groveland city	811	25.6	15.4	52.5	3.5	3.0	12.9	32.9	54.1	14.2
Mascotte city	564	35.8	17.6	41.7	1.8	3.2	9.6	45.4	45.0	21.1
Howey-in-the-Hills-Okahumpka division	3 018	2.4	14.5	78.4	2.7	2.1	4.4	53.2	42.4	2.5
Hawthorne CDP	1 068	–	–	99.3	–	.7	8.3	76.3	15.4	–
Howey-in-the-Hills town	305	11.5	11.5	71.8	5.2	–	3.3	34.4	62.3	2.6
Yalaha CDP	543	4.8	17.9	73.5	1.5	2.4	4.2	29.5	66.3	3.3
Leesburg division	8 285	39.4	4.6	50.9	4.1	1.0	12.8	47.7	39.4	9.5
Fruitland Park city (pt.)	16	43.8	–	56.3	–	–	–	–	100.0	–
Leesburg city (pt.)	6 308	48.5	2.4	44.0	4.1	1.1	14.9	47.6	37.5	10.2
Leesburg East division	7 187	11.7	13.1	70.4	3.6	1.2	3.5	59.2	37.2	2.6
Bassville Park CDP	1 202	15.4	18.6	60.1	3.7	2.3	2.8	55.0	42.2	2.4
Leesburg city (pt.)	40	25.0	–	75.0	–	–	–	30.0	70.0	–
Mid Florida Lakes CDP	1 450	.8	10.3	86.6	2.3	–	7.2	70.0	22.8	1.2
Silver Lake CDP	732	5.9	7.2	81.3	5.6	–	1.0	47.4	51.6	3.3
Sunnyside CDP	389	1.0	14.4	63.0	18.3	3.3	–	31.6	68.4	–
Tavares city (pt.)	–	–	–	–	–	–	–	–	–	–
Mount Dora division	7 023	18.5	14.1	60.5	5.4	1.5	8.7	36.5	54.7	4.6
Eustis city (pt.)	–	–	–	–	–	–	–	–	–	–
Mount Dora city (pt.)	3 099	24.6	4.5	61.1	8.5	1.3	12.8	41.0	46.2	7.1
Mount Plymouth CDP	694	–	16.0	80.4	–	3.6	5.6	31.0	63.4	3.2
Oakland Park CDP	695	17.7	6.0	76.3	–	–	2.7	42.2	55.1	–
Tavares division	6 050	6.4	14.4	74.6	3.0	1.6	5.6	47.2	47.2	4.0
Astatula town	361	.6	45.7	48.8	3.3	1.7	4.4	42.9	52.6	5.3
Eustis city (pt.)	14	–	–	100.0	–	–	–	–	100.0	–
Mount Dora city (pt.)	–	–	–	–	–	–	–	–	–	–
Tavares city (pt.)	3 488	9.6	10.4	76.8	2.0	1.2	6.4	53.2	40.4	2.6
Umatilla division	6 912	4.9	28.0	55.2	8.1	3.7	4.8	37.9	57.2	7.9
Astor CDP	531	2.4	34.7	55.7	7.2	–	2.1	51.6	46.3	9.6
Eustis city (pt.)	40	–	–	100.0	–	–	–	25.0	75.0	–
Umatilla city	1 020	14.3	12.3	58.8	10.8	3.8	9.2	50.1	40.7	6.8
Lee County	140 124	1.3	4.1	92.4	1.0	1.3	5.8	45.5	48.8	3.8
Boca Grande division	339	5.9	4.1	80.8	1.5	7.7	5.6	27.1	67.3	4.4
Bonita Springs division	15 663	1.3	5.0	92.1	.5	1.1	2.9	41.0	56.1	2.7
Bonita Springs CDP	5 925	.9	4.8	92.6	.6	1.1	4.0	43.6	52.4	3.2
Estero CDP	1 567	2.9	16.0	77.0	2.3	1.9	1.6	65.4	33.0	5.4
Forest Island Park CDP (pt.)	1 908	1.0	.3	98.3	–	.4	2.3	37.7	60.1	1.5
San Carlos Park CDP	4 249	.2	.8	97.8	–	1.2	2.3	26.3	71.5	1.1
Cape Coral division	34 531	.3	.6	98.3	.2	.6	2.9	42.0	55.0	1.3
Cape Coral city (pt.)	29 748	.2	.3	98.8	.1	.6	3.1	39.5	57.4	1.3
Fort Myers city (pt.)	–	–	–	–	–	–	–	–	–	–
Lochmoor Waterway Estates CDP (pt.)	1 619	.9	.3	98.0	–	.8	1.9	38.4	59.7	1.1
North Fort Myers CDP (pt.)	2 689	1.0	3.8	93.5	1.2	.6	2.3	70.8	26.9	1.3
Estero Island division	3 842	2.4	6.0	86.7	1.7	3.2	2.9	53.2	44.0	1.9
Fort Myers Beach CDP (pt.)	3 388	2.3	6.2	85.9	1.9	3.7	3.2	53.6	43.1	2.2
Fort Myers division	48 659	.7	4.2	92.5	1.4	1.2	9.5	48.0	42.5	6.6
Cypress Lake CDP	4 982	.9	.3	98.2	.2	.3	3.7	53.3	43.1	.8
Forest Island Park CDP (pt.)	943	–	–	100.0	–	–	4.8	82.0	13.3	–
Fort Myers city (pt.)	18 097	.7	5.2	90.6	2.0	1.5	16.8	46.8	36.3	11.2
Fort Myers Beach CDP (pt.)	946	–	7.4	91.5	1.1	–	1.0	60.1	38.9	–
Iona CDP	4 826	.7	5.1	92.0	1.0	1.2	3.6	54.9	41.5	2.7
McGregor CDP	2 813	.9	.5	97.4	.3	.9	1.8	34.2	64.0	1.4
Morse Shores CDP (pt.)	1 433	–	10.2	84.4	1.3	4.1	5.2	45.3	49.5	3.5
Page Park-Pine Manor CDP	1 888	–	.4	97.0	.4	2.1	7.8	48.7	43.5	12.1
Punta Rassa CDP	717	–	–	99.4	.6	–	30.0	51.2	18.8	–
Tice CDP	1 567	1.0	7.9	82.8	4.9	3.4	4.6	49.8	45.6	11.4
Villas CDP	4 701	1.7	2.3	95.7	.3	–	2.9	50.5	46.7	1.8
Whiskey Creek CDP	2 177	.1	2.4	96.4	.9	.2	2.3	37.8	60.0	–
Fort Myers Shores division	4 231	.3	4.1	91.3	2.1	2.2	2.8	35.7	61.5	2.7
Alva CDP	393	1.0	3.8	86.3	7.1	1.8	10.2	47.1	42.7	2.8
Fort Myers Shores CDP	1 988	–	2.6	96.4	.5	.6	2.2	36.1	61.7	2.6
Morse Shores CDP (pt.)	239	2.9	–	97.1	–	–	2.9	74.9	22.2	–
Lehigh Acres division	11 994	6.8	3.1	88.3	.4	1.4	5.4	42.5	52.1	2.0
Fort Myers city (pt.)	–	–	–	–	–	–	–	–	–	–
Lehigh Acres CDP	6 304	12.9	3.7	82.4	.2	.7	8.3	55.9	35.8	2.2
North Fort Myers division	14 517	.5	9.5	85.9	2.0	2.2	6.3	53.0	40.6	4.1
Cape Coral city (pt.)	–	–	–	–	–	–	–	–	–	–
Fort Myers city (pt.)	47	–	–	100.0	–	–	–	31.9	68.1	–
Lochmoor Waterway Estates CDP (pt.)	48	–	–	100.0	–	–	22.9	37.5	39.6	–
North Fort Myers CDP (pt.)	11 595	.4	7.8	88.4	1.7	1.7	6.5	57.0	36.5	3.2
Suncoast Estates CDP	1 610	1.5	25.8	66.0	3.9	2.8	8.4	41.6	50.1	12.0
Pine Island division	3 543	1.7	11.4	82.6	1.8	2.5	3.9	51.0	45.1	4.3
St. James City CDP	1 028	1.0	10.8	85.8	.7	1.8	2.3	56.6	41.1	2.4
Sanibel Island division	2 805	1.4	4.8	91.4	.9	1.6	1.9	41.2	56.9	.7
Sanibel city	2 570	1.1	5.0	91.2	.9	1.7	1.8	40.7	57.5	.2
Leon County	74 828	10.1	13.6	67.1	7.1	2.1	8.5	35.9	55.6	3.1
Tallahassee division	50 416	13.7	10.4	66.4	8.1	1.5	10.7	40.1	49.2	3.5
Tallahassee city (pt.)	43 541	15.5	8.9	66.0	8.1	1.5	11.7	41.7	46.7	3.9
Tallahassee East division	5 844	1.4	15.6	73.0	5.1	4.8	6.6	27.3	66.1	2.0
Tallahassee city (pt.)	1 343	–	4.6	89.5	2.5	3.4	5.6	51.2	43.2	1.6
Tallahassee Northeast division	9 257	1.9	6.1	84.2	6.1	1.7	1.3	22.5	76.2	.2
Tallahassee city (pt.)	5 329	2.8	6.4	82.0	7.9	1.0	1.8	27.0	71.2	.3

Table 13. **Fuels and Equipment Characteristics: 1990**—Con.

[Data based on sample and subject to sampling variability, see text. For definitions of terms and meanings of symbols, see text]

State County County Subdivision Place	All occupied housing units	Percent with— House heating fuel: Utility gas	Bottled, tank, or LP gas	Electricity	Fuel oil, kerosene, etc.	Other or none	Vehicles available: None	1	2 or more	No telephone in unit
Leon County—Con.										
Tallahassee Northwest division	2 878	1.9	27.3	64.0	3.7	3.1	3.8	29.7	66.4	5.6
Tallahassee city (pt.)	29	79.3	–	20.7	–	–	–	24.1	75.9	–
Tallahassee Southeast division	3 382	4.8	42.4	43.5	3.9	5.4	5.8	32.1	62.2	3.1
Tallahassee city (pt.)	192	–	55.7	34.4	3.1	6.8	6.3	46.4	47.4	3.1
Woodville CDP	1 018	2.3	55.9	35.0	3.9	2.9	9.2	39.1	51.7	4.2
Tallahassee Southwest division	3 051	5.2	40.1	46.2	4.9	3.6	5.3	34.0	60.7	6.6
Tallahassee city (pt.)	8	–	–	–	100.0	–	–	–	100.0	–
Levy County	10 079	5.5	40.1	41.1	7.1	6.3	7.9	38.2	53.9	11.6
Cedar Key-Yankeetown division	2 153	1.3	43.3	44.4	5.1	5.8	5.8	39.7	54.5	10.1
Cedar Key city	297	2.4	51.5	35.4	4.0	6.7	14.8	41.4	43.8	10.8
Inglis town	536	1.9	42.5	46.6	4.9	4.1	2.6	46.3	51.1	11.6
Otter Creek town (pt.)	60	5.0	60.0	20.0	6.7	8.3	11.7	45.0	43.3	20.0
Yankeetown town	295	–	27.8	53.6	11.5	7.1	3.1	40.0	56.9	4.1
Chiefland division	3 298	1.2	40.8	42.3	9.4	6.3	9.8	36.8	53.5	12.3
Chiefland city	757	1.7	37.6	41.1	16.8	2.8	23.6	42.1	34.2	24.0
Fanning Springs city (pt.)	107	–	40.2	55.1	–	4.7	1.9	54.2	43.9	17.8
Otter Creek town (pt.)	–	–	–	–	–	–	–	–	–	–
Williston-Bronson division	4 628	10.4	38.2	38.6	6.3	6.4	7.6	38.5	53.9	11.9
Bronson town	318	1.9	58.5	28.6	9.7	1.3	14.5	46.9	38.7	22.0
Williston city	726	56.2	4.5	29.9	6.9	2.5	9.5	45.5	45.0	14.7
Liberty County	1 706	3.5	52.2	33.1	2.1	9.1	9.0	30.9	60.1	12.5
East Liberty division	527	1.3	60.2	23.7	2.3	12.5	6.3	29.8	63.9	14.4
West Liberty division	1 179	4.5	48.7	37.3	2.0	7.5	10.3	31.4	58.4	11.6
Bristol city	370	3.0	48.6	42.2	4.3	1.9	12.4	35.4	52.2	13.2
Madison County	5 522	18.5	46.0	20.1	3.5	11.9	19.7	33.0	47.2	13.2
Greenville division	1 165	3.4	50.5	17.0	8.2	20.9	25.8	34.0	40.2	17.4
Greenville town	339	1.8	56.9	15.3	9.4	16.5	30.4	39.5	30.1	20.4
Madison division	4 357	22.6	44.8	20.9	2.2	9.5	18.1	32.8	49.1	12.1
Lee town	107	.9	58.9	34.6	–	5.6	13.1	29.9	57.0	8.4
Madison city	1 247	56.1	14.1	24.1	4.4	1.3	31.4	35.9	32.7	14.4
Manatee County	91 060	3.0	7.2	84.6	3.7	1.5	6.7	49.0	44.2	5.2
Bradenton division	75 790	3.2	6.4	85.8	3.3	1.2	6.9	50.7	42.5	4.8
Anna Maria city	820	1.0	5.7	89.5	2.0	1.8	6.0	42.4	51.6	2.8
Bayshore Gardens CDP	8 163	7.4	6.6	83.9	1.5	.6	8.1	55.5	36.4	3.9
Bradenton city (pt.)	17 654	4.8	5.2	82.5	5.7	1.9	11.7	49.5	38.8	7.6
Bradenton Beach city	889	2.5	12.9	80.1	2.7	1.8	4.9	49.7	45.3	9.3
Cortez CDP	2 316	6.0	8.8	82.7	.9	1.6	4.1	57.3	38.5	1.1
Ellenton CDP	1 137	6.0	5.2	83.6	3.0	2.2	3.5	52.4	44.1	1.3
Holmes Beach city	2 370	.6	3.2	93.3	2.5	.3	3.1	52.4	44.6	4.1
Longboat Key town (pt.)	1 316	2.6	1.4	91.9	2.4	1.6	3.6	50.4	46.0	–
Samoset CDP	1 000	.8	11.8	67.8	13.0	6.6	8.5	31.4	60.1	11.9
South Bradenton CDP	10 287	1.1	11.3	84.4	2.3	.8	10.0	58.4	31.6	5.1
West Bradenton CDP	1 731	.3	2.7	89.4	6.9	.7	2.8	29.3	67.8	1.1
West Samoset CDP	1 390	1.2	8.6	82.1	6.5	1.6	8.1	52.7	39.2	15.1
Whitfield CDP	1 265	2.8	1.3	86.4	8.9	.6	3.9	34.2	62.0	1.0
Myakka division	4 962	.6	8.4	85.0	2.6	3.4	3.1	36.8	60.1	4.7
Bradenton city (pt.)	1 217	–	–	100.0	–	–	2.9	61.1	36.0	.7
Palmetto division	8 670	2.4	12.3	74.4	8.0	2.9	8.8	44.3	46.9	8.5
Memphis CDP	2 332	.4	9.4	78.0	10.2	2.0	8.8	37.3	53.9	9.6
Palmetto city	3 581	2.7	13.4	73.8	5.9	4.2	13.0	43.6	43.5	9.0
Parrish division	1 638	1.9	11.1	79.0	3.5	4.5	.4	34.9	64.7	4.1
Marion County	78 177	12.0	18.0	60.4	6.7	2.9	7.3	43.3	49.3	6.3
Belleview division	17 118	4.3	21.2	65.9	5.5	3.1	5.4	45.3	49.3	5.2
Belleview city	1 167	1.6	12.0	78.2	3.1	5.1	9.4	55.5	35.0	8.7
Silver Springs Shores CDP (pt.)	–	–	–	–	–	–	–	–	–	–
Dunnellon division	3 164	2.3	16.8	73.5	4.4	3.0	5.5	40.0	54.5	4.3
Dunnellon city	745	1.2	9.8	75.4	10.7	2.8	12.2	45.2	42.6	5.8
East Marion division	6 467	1.3	36.6	49.7	5.8	6.7	4.7	44.0	51.3	7.4
Fellowship division	5 064	.1	21.0	73.5	3.2	2.2	2.8	51.6	45.5	2.8
Fort McCoy-Anthony division	4 090	2.5	33.3	46.2	10.0	8.0	6.0	36.5	57.5	10.9
Ocala division	38 213	21.6	9.4	60.4	7.0	1.5	9.1	43.3	47.6	5.8
Ocala city	17 393	35.0	6.9	47.6	9.4	1.1	13.9	44.8	41.3	7.8
Silver Springs Shores CDP (pt.)	2 668	17.9	6.2	75.7	.3	–	8.1	51.9	40.0	1.8
Reddick-McIntosh division	4 061	2.5	36.5	42.0	14.3	4.8	11.8	33.6	54.6	15.1
McIntosh town	197	4.6	49.2	39.6	4.1	2.5	8.6	41.6	49.7	5.6
Reddick town	187	–	24.1	45.5	24.6	5.9	11.2	36.4	52.4	16.6
Martin County	43 022	2.1	5.3	89.9	1.0	1.7	5.8	43.0	51.2	4.0
Indiantown division	3 551	10.0	10.4	75.3	1.4	2.9	7.8	33.5	58.6	15.3
Indiantown CDP	1 461	22.3	9.0	64.2	1.2	3.2	11.0	40.5	48.5	21.1
Port Salerno-Hobe Sound division	20 507	1.9	5.5	90.0	.8	1.8	4.7	44.0	51.3	3.0
Hobe Sound CDP	4 939	4.6	7.9	84.7	1.2	1.6	5.9	44.4	49.8	3.2
Jupiter Island town	238	2.1	10.1	82.4	5.5	–	–	21.8	78.2	–
Palm City CDP (pt.)	–	–	–	–	–	–	–	–	–	–
Port Salerno CDP	3 261	1.1	7.2	89.2	.6	1.9	5.1	40.5	54.4	6.1
Stuart city (pt.)	1 289	1.4	1.2	94.3	.9	2.2	13.9	54.8	31.3	2.9
Stuart division	18 964	.8	4.1	92.5	1.1	1.5	6.5	43.8	49.7	2.9
Jensen Beach CDP	4 364	.8	6.6	90.4	1.5	.7	4.2	46.0	49.7	2.1
North River Shores CDP	1 360	–	1.2	96.6	1.1	1.1	3.7	45.1	51.3	1.1
Ocean Breeze Park town	379	5.3	51.2	41.7	1.8	–	20.6	72.6	6.9	2.9
Palm City CDP (pt.)	1 570	–	1.0	94.6	.5	3.9	2.4	31.1	66.5	1.7
Rio CDP	504	–	2.0	89.9	2.4	5.8	6.5	42.7	50.8	7.7
Sewall's Point town	612	.3	1.0	97.7	–	1.0	–	16.0	84.0	–
Stuart city (pt.)	4 404	.7	3.5	91.8	1.2	2.8	15.4	48.3	36.4	5.5
Monroe County	33 583	1.5	9.3	64.8	1.3	23.1	10.1	43.2	46.7	8.9
Cape Sable division	170	36.5	18.2	45.3	–	–	17.6	59.4	22.9	41.2
Key West division	13 291	.5	6.8	60.1	.5	32.1	16.6	43.0	40.4	9.4
Big Coppitt Key CDP	1 020	–	14.8	46.0	–	39.2	2.8	42.5	54.6	6.6
Key West city	10 424	.5	4.6	63.0	.6	31.2	19.1	43.1	37.8	8.6
Stock Island CDP	1 427	.8	19.2	43.7	–	36.2	12.6	49.3	38.1	20.0
Lower Keys division	4 366	1.3	14.9	51.4	3.0	29.4	2.2	36.6	61.2	4.4
Big Pine Key CDP	1 754	1.4	16.5	53.8	1.7	26.7	3.8	34.7	61.5	5.3
Cudjoe Key CDP	837	3.1	18.5	52.7	7.8	17.9	2.0	41.9	56.0	2.4
Middle Keys division	5 894	1.8	10.5	69.4	1.4	16.8	8.4	49.7	41.8	12.0
Key Colony Beach city	525	2.3	.8	86.1	2.1	8.8	2.3	56.2	41.5	.8
Layton city	84	–	7.1	72.6	–	20.2	–	45.2	54.8	3.6
Marathon CDP	3 952	.8	10.3	69.7	.8	18.5	11.4	49.3	39.3	15.9

Table 13. **Fuels and Equipment Characteristics: 1990**—Con.

[Data based on sample and subject to sampling variability, see text. For definitions of terms and meanings of symbols, see text]

State County County Subdivision Place	All occupied housing units	Percent with— House heating fuel: Utility gas	Bottled, tank, or LP gas	Electricity	Fuel oil, kerosene, etc.	Other or none	Vehicles available: None	1	2 or more	No telephone in unit
Monroe County—Con.										
Upper Keys division	9 862	2.0	9.4	74.7	1.5	12.4	5.6	42.3	52.1	7.8
Islamorada CDP	693	.9	14.9	70.7	2.0	11.5	12.8	52.1	35.1	16.7
Key Largo CDP	4 942	2.2	10.7	73.1	1.0	13.0	5.0	42.4	52.7	8.5
North Key Largo CDP	675	1.0	1.9	86.8	6.8	3.4	5.3	43.4	51.3	–
Plantation Key CDP	1 877	3.1	3.5	80.6	1.3	11.5	3.8	37.7	58.4	4.5
Tavernier CDP	1 122	.8	15.4	65.5	1.2	17.1	8.6	41.8	49.6	9.4
Nassau County	16 192	1.0	33.5	55.1	6.6	3.8	6.6	30.1	63.3	8.3
Callahan-Hilliard division	6 109	1.2	47.6	39.8	6.4	5.0	7.5	29.0	63.5	10.1
Callahan town	407	1.0	30.0	54.5	9.1	5.4	15.5	46.7	37.8	14.3
Hilliard town	662	.6	45.9	39.9	11.2	2.4	19.8	37.6	42.6	24.2
Nassau Village-Ratliff CDP	1 391	.9	47.7	43.9	3.2	4.2	7.4	20.6	72.0	6.0
Fernandina Beach division	5 822	.1	15.6	74.1	7.8	2.3	7.8	32.7	59.4	5.1
Fernandina Beach city	3 503	.2	19.2	69.8	8.6	2.2	10.0	38.4	51.6	4.8
Yulee division	4 261	1.9	37.9	50.9	5.3	4.0	3.6	28.0	68.4	10.0
Yulee CDP	2 441	2.5	38.1	55.2	2.2	2.0	2.3	29.4	68.3	10.2
Okaloosa County	53 313	36.2	4.7	57.3	.3	1.6	5.4	33.4	61.1	3.5
Baker division	1 913	18.2	28.3	40.4	1.0	12.0	7.5	27.2	65.2	7.3
Crestview division	7 735	33.9	10.6	51.3	.3	3.9	10.3	30.4	59.3	6.4
Crestview city	3 589	51.9	4.2	42.6	.4	.9	17.1	35.6	47.3	9.0
Eglin division	2 586	58.2	.3	41.2	–	.3	1.4	31.4	67.2	.5
Eglin AFB CDP	2 295	58.9	.4	40.4	–	.3	1.6	30.4	68.0	.6
Fort Walton Beach city (pt.)	–	–	–	–	–	–	–	–	–	–
Niceville city (pt.)	–	–	–	–	–	–	–	–	–	–
Fort Walton Beach division	30 813	35.2	2.0	62.0	.4	.5	5.0	36.1	58.8	3.1
Cinco Bayou town	208	34.1	5.8	60.1	–	–	13.0	59.1	27.9	7.2
Destin city	3 352	7.0	2.6	89.6	.6	.2	2.8	38.5	58.7	2.1
Fort Walton Beach city (pt.)	8 507	48.3	.9	50.1	.1	.6	6.1	36.5	57.3	2.8
Lake Lorraine CDP	2 610	18.6	1.3	80.1	–	–	1.9	33.1	65.0	1.8
Mary Esther city	1 546	57.3	1.0	41.3	–	.4	2.6	28.8	68.6	.7
Ocean City CDP	2 373	44.2	2.8	50.7	.8	1.4	4.2	34.6	61.3	2.0
Shalimar town	165	35.8	–	63.6	–	.6	–	41.2	58.8	.6
Wright CDP	7 615	35.7	3.1	60.6	.2	.4	6.4	36.7	56.9	5.2
Laurel Hill division	616	5.2	50.0	29.5	.5	14.8	8.9	30.0	61.0	12.3
Laurel Hill city	232	2.2	59.5	26.3	1.3	10.8	15.9	34.9	49.1	20.3
Niceville-Valparaiso division	9 650	40.9	2.1	56.4	–	.6	3.2	29.3	67.5	2.0
Niceville city (pt.)	3 938	44.9	1.0	53.3	–	.8	5.2	31.4	63.3	2.8
Valparaiso city	1 838	54.8	.8	43.2	–	1.2	3.0	34.1	62.9	2.2
Okeechobee County	10 214	.7	15.6	76.7	3.3	3.6	6.1	42.1	51.8	13.8
North Okeechobee division	1 471	–	15.3	77.2	6.1	1.4	4.1	30.4	65.5	10.0
Okeechobee division	8 743	.9	15.6	76.6	2.8	4.0	6.4	44.1	49.5	14.5
Cypress Quarters CDP	416	1.9	12.7	78.1	3.6	3.6	28.4	30.3	41.3	27.4
Okeechobee city	1 645	–	8.6	84.4	3.5	3.5	8.9	42.8	48.3	14.5
Taylor Creek CDP	1 801	1.7	16.5	79.2	1.5	1.1	2.2	49.6	48.1	7.3
Orange County	254 852	7.6	4.4	79.7	7.1	1.1	7.5	36.9	55.7	5.4
Apopka division	17 693	12.2	10.6	71.9	3.8	1.4	6.9	34.8	58.3	6.4
Apopka city	5 112	13.1	2.6	81.3	2.4	.5	7.0	34.5	58.5	4.3
South Apopka CDP	1 900	28.7	9.8	53.0	7.2	1.3	19.2	41.1	39.8	13.6
East Orange division	3 692	1.3	28.6	61.4	5.3	3.4	3.5	29.8	66.7	9.3
Bithlo CDP	1 696	1.6	44.4	43.3	6.9	3.8	6.5	34.5	59.0	16.6
Orlando division	165 082	5.5	3.4	80.4	9.6	1.2	9.2	40.2	50.6	6.1
Azalea Park CDP	3 349	–	1.8	89.0	7.1	2.1	6.1	38.8	55.1	5.3
Belle Isle city	2 022	.1	7.3	68.4	19.8	4.4	.9	24.0	75.1	.5
Conway CDP	4 708	–	3.4	76.9	18.3	1.4	2.2	26.0	71.8	2.4
Eatonville town	691	1.0	16.8	68.0	11.7	2.5	19.7	34.9	45.4	9.4
Edgewood city	486	6.6	.4	84.8	7.4	.8	4.1	32.5	63.4	.4
Fairview Shores CDP	5 608	.9	5.9	74.4	17.5	1.2	8.4	41.0	50.6	5.3
Goldenrod CDP (pt.)	1 634	14.1	.9	79.4	4.8	.8	5.0	45.8	49.1	.7
Holden Heights CDP	1 614	.9	2.7	81.2	14.2	1.1	6.2	32.0	61.8	2.9
Lockhart CDP	4 163	11.9	2.0	76.3	8.6	1.2	7.4	31.4	61.3	7.8
Maitland city	3 600	1.8	2.4	78.6	17.3	–	5.1	33.9	61.0	1.6
Meadow Wood CDP	1 527	.5	–	99.5	–	–	1.8	29.1	69.2	.4
Oak Ridge CDP	5 768	2.8	1.6	91.4	3.3	.9	5.5	42.7	51.8	5.5
Orlando city (pt.)	64 714	5.2	2.2	84.0	7.6	1.1	12.6	43.7	43.7	7.4
Orlovista CDP	2 120	19.6	7.3	67.5	4.8	.8	5.8	42.0	52.2	11.1
Pine Castle CDP	3 076	4.1	1.6	83.6	9.9	.8	7.9	45.0	47.1	10.8
Pine Hills CDP	12 416	5.3	3.5	82.1	8.5	.7	6.2	34.2	59.6	5.2
Sky Lake CDP	2 188	63.1	1.3	34.6	.4	.6	8.0	32.9	59.1	3.5
Winter Park city	9 226	7.4	2.1	72.0	17.4	1.1	10.4	38.7	50.9	2.4
Southwest Orange division	21 694	21.3	2.6	74.0	1.4	.7	3.5	28.1	68.4	1.5
Bay Hill CDP	1 775	19.6	–	79.8	.6	–	1.4	15.9	82.7	–
Bay Lake city	–	–	–	–	–	–	–	–	–	–
Doctor Phillips CDP	2 796	7.3	.6	91.1	.3	.8	1.3	22.7	76.0	.5
Lake Buena Vista city	335	55.2	–	44.8	–	–	41.8	27.2	31.0	–
Ocoee city (pt.)	–	–	–	–	–	–	–	–	–	–
Orlando city (pt.)	894	5.0	–	94.1	–	.9	.8	43.7	55.5	.8
Tangelo Park CDP	746	45.7	2.3	47.9	3.1	1.1	14.5	35.0	50.5	6.0
Williamsburg CDP	1 702	85.3	2.2	12.5	–	–	3.2	52.3	44.5	.5
Windermere town	519	11.9	2.5	73.2	9.8	2.5	1.7	17.9	80.3	–
Winter Garden city (pt.)	–	–	–	–	–	–	–	–	–	–
Union Park division	29 968	6.8	3.0	87.2	2.3	.8	2.9	29.7	67.4	2.8
Goldenrod CDP (pt.)	964	.6	–	95.3	3.4	.6	5.7	35.7	58.6	1.6
Orlando city (pt.)	–	–	–	–	–	–	–	–	–	–
Union Park CDP	2 280	14.4	4.8	71.7	6.4	2.7	3.6	20.7	75.7	1.8
Winter Garden-Ocoee division	16 723	9.2	7.5	78.6	3.3	1.3	5.2	32.1	62.7	5.3
Oakland city	238	1.3	23.5	58.8	15.5	.8	18.9	30.7	50.4	6.7
Ocoee city (pt.)	4 193	.6	11.5	81.5	3.9	2.4	4.0	31.7	64.2	5.1
Orlando city (pt.)	95	–	–	100.0	–	–	–	8.4	91.6	–
Winter Garden city (pt.)	3 496	24.9	5.4	64.3	5.1	.2	6.9	40.6	52.5	7.7
Osceola County	39 150	3.2	13.4	78.8	3.0	1.6	5.9	37.0	57.2	6.0
Kissimmee division	19 261	4.6	12.3	78.6	2.9	1.6	7.7	41.8	50.5	8.6
Campbell CDP	1 959	.9	15.4	80.4	2.1	1.2	22.9	52.4	24.7	5.4
Kissimmee city (pt.)	9 500	3.3	8.7	83.5	3.3	1.2	8.1	44.3	47.6	10.9
Poinciana Place CDP	1 057	–	–	100.0	–	–	2.2	30.7	67.2	–
St. Cloud division	18 609	1.7	13.3	80.6	2.9	1.5	4.1	32.1	63.7	3.4
Buena Ventura Lakes CDP	4 632	.3	–	99.5	.1	.2	3.0	33.6	63.4	2.1
Kissimmee city (pt.)	1 818	–	–	98.6	.7	.7	1.4	22.3	76.3	.4
St. Cloud city	5 018	4.0	17.7	71.8	4.6	1.7	8.5	41.4	50.1	5.0
South and East Osceola division	1 280	3.4	32.0	56.2	6.1	2.3	3.5	33.8	62.7	4.1

Table 13. **Fuels and Equipment Characteristics: 1990**—Con.

[Data based on sample and subject to sampling variability, see text. For definitions of terms and meanings of symbols, see text]

State County County Subdivision Place	All occupied housing units	Percent with— House heating fuel: Utility gas	Bottled, tank, or LP gas	Electricity	Fuel oil, kerosene, etc.	Other or none	Vehicles available: None	1	2 or more	No telephone in unit
Palm Beach County	365 558	3.9	2.5	90.9	.8	1.8	8.2	44.1	47.7	3.4
Belle Glade-Pahokee division	10 754	1.3	11.1	83.6	2.5	1.5	27.3	40.9	31.8	29.3
Belle Glade city	5 407	1.5	11.2	83.9	1.6	1.8	30.9	36.7	32.4	30.5
Belle Glade Camp CDP	381	1.3	8.4	90.3	–	–	28.9	54.1	17.1	28.6
Pahokee city	2 107	1.1	14.0	80.7	3.0	1.2	23.5	44.6	31.9	28.4
South Bay city	1 017	2.0	8.4	80.8	7.5	1.4	21.5	46.8	31.7	35.5
Boca Raton division	43 959	1.5	.5	96.4	.5	1.1	4.7	40.3	55.0	.5
Boca Del Mar CDP	8 490	.6	–	98.0	.3	1.1	4.4	44.9	50.7	.4
Boca Pointe CDP	1 122	2.1	–	97.9	–	–	.8	47.3	51.9	–
Boca Raton city	26 233	1.7	.8	95.6	.5	1.4	4.6	39.8	55.6	.7
Boca West CDP	1 590	3.0	–	94.7	2.3	–	1.3	33.3	65.4	–
Highland Beach town	1 759	1.9	–	96.6	1.0	.6	3.7	50.7	45.7	–
Boynton Beach-Delray Beach division	84 960	2.9	1.6	93.4	.7	1.4	7.4	53.1	39.5	2.3
Aberdeen CDP	1 080	4.3	–	94.1	1.2	.5	–	38.5	61.5	–
Boynton Beach city	20 296	2.5	1.7	93.5	.6	1.6	7.7	52.3	40.0	2.7
Briny Breezes town	256	6.3	9.4	78.1	2.7	3.5	7.8	76.6	15.6	2.7
Country Club Trail CDP	2 528	.9	.4	97.1	1.3	.3	2.2	72.7	25.2	.4
Delray Beach city	21 390	2.3	1.8	93.6	1.0	1.4	8.9	49.3	41.8	4.3
Golf village	118	–	–	100.0	–	–	3.4	36.4	60.2	–
Gulf Stream town	311	1.0	1.9	93.9	3.2	–	1.9	31.2	66.9	2.6
High Point CDP	1 256	.7	–	98.6	–	.7	2.9	80.5	16.6	.7
Hypoluxo town	437	–	4.6	94.5	.9	–	2.7	49.4	47.8	.5
Kings Point CDP	7 591	1.2	–	97.7	.2	.8	18.2	74.0	7.8	–
Lake Worth city (pt.)	–	–	–	–	–	–	–	–	–	–
Lantana town (pt.)	3 678	8.3	4.9	82.7	.9	3.2	8.8	45.9	45.4	5.4
Manalapan town	149	2.7	2.7	93.3	1.3	–	1.3	26.8	71.8	–
Ocean Ridge town	804	2.6	.7	92.5	1.2	2.9	4.5	46.3	49.3	.2
Rainbow Lakes CDP	517	–	–	100.0	–	–	–	29.2	70.8	–
Sun Valley CDP	1 133	–	–	95.9	–	4.1	1.4	37.1	61.5	–
Villages of Oriole CDP	3 260	1.4	–	97.1	.9	.6	4.5	76.9	18.6	–
Glades division	719	–	5.7	94.3	–	–	1.1	17.0	81.9	6.8
West Palm Beach city (pt.)	13	–	–	100.0	–	–	–	–	100.0	–
Jupiter division	20 028	1.1	2.3	95.1	.5	1.1	2.4	36.9	60.7	.6
Juno Beach town (pt.)	314	.6	5.1	94.3	–	–	1.9	53.8	44.3	1.6
Jupiter town (pt.)	10 661	.8	2.7	94.9	.5	1.1	2.4	41.6	56.0	.7
Jupiter Inlet Colony town	192	2.1	4.2	92.7	–	1.0	1.0	34.9	64.1	–
Palm Beach Gardens city (pt.)	1 444	6.8	.3	92.9	–	–	2.7	31.9	65.4	–
Tequesta village	2 026	.6	1.2	97.6	.5	–	2.6	37.4	60.1	–
Lake Worth division	67 010	5.6	3.9	87.3	.9	2.3	7.5	46.9	45.6	3.5
Atlantis city	775	7.9	.4	91.0	.4	.4	1.0	41.8	57.2	–
Cloud Lake town	47	–	4.3	87.2	–	8.5	4.3	38.3	57.4	8.5
Glen Ridge town	90	–	7.8	86.7	5.6	–	–	43.3	56.7	–
Greenacres City city	8 235	4.3	1.7	91.0	.9	2.1	3.1	50.2	46.7	.8
Lake Clarke Shores town	1 235	4.7	4.5	88.2	2.6	–	.5	21.6	77.9	3.3
Lake Worth city (pt.)	12 565	12.9	5.0	76.8	1.4	4.0	14.8	50.9	34.3	7.9
Lantana town (pt.)	12	–	–	100.0	–	–	–	100.0	–	–
Palm Beach town (pt.)	770	3.4	.3	92.1	2.6	1.7	4.8	55.2	40.0	–
Palm Springs village	4 677	2.4	4.4	91.4	.7	1.0	6.8	48.4	44.9	1.7
South Palm Beach town	893	4.6	.6	94.0	.8	.1	3.0	65.5	31.5	–
Riviera Beach division	33 854	7.9	3.8	85.4	1.1	1.7	8.3	42.1	49.6	4.1
Juno Beach town (pt.)	888	1.7	1.6	93.6	2.7	.5	6.0	58.9	35.1	–
Lake Park town	2 928	14.5	1.3	80.2	1.6	2.3	6.8	48.5	44.7	3.6
North Palm Beach village	5 561	7.5	2.3	88.5	1.0	.8	5.3	47.2	47.5	.1
Palm Beach Gardens city (pt.)	5 760	8.3	.9	89.6	.5	.8	3.3	35.8	60.9	1.0
Palm Beach Shores town	604	6.8	–	90.4	1.7	1.2	9.3	56.5	34.3	2.3
Riviera Beach city	10 333	9.2	6.5	80.8	1.4	2.2	16.1	44.7	39.3	9.9
West Palm Beach city (pt.)	–	–	–	–	–	–	–	–	–	–
Royal Palm Beach-West Jupiter division	17 545	.4	2.2	95.5	.2	1.7	2.2	30.0	67.8	1.0
Golden Lakes CDP (pt.)	2 062	.3	.5	96.6	.2	2.4	9.3	66.8	23.9	2.2
Jupiter town (pt.)	13	–	69.2	30.8	–	–	–	69.2	30.8	–
Palm Beach Gardens city (pt.)	2 353	.3	–	99.1	–	.7	1.0	33.2	65.8	1.0
Royal Palm Beach village	5 175	1.0	2.5	95.9	.3	.4	2.0	34.3	63.7	1.7
West Palm Beach city (pt.)	–	–	–	–	–	–	–	–	–	–
Sunshine Parkway division	34 465	.9	.2	97.7	.2	1.0	6.4	35.2	58.4	.5
Hamptons at Boca Raton CDP	6 200	1.5	–	97.1	.4	1.0	22.1	54.3	23.6	.2
Mission Bay CDP	438	–	–	100.0	–	–	–	26.7	73.3	–
Sandalfoot Cove CDP	5 927	1.7	.2	96.8	–	1.2	4.3	40.4	55.4	.3
Wellington CDP	6 925	.3	.4	98.6	.1	.6	1.5	22.6	75.9	.2
Whisper Walk CDP	1 392	.8	–	96.4	.5	2.3	1.6	58.3	40.1	–
West Palm Beach division	52 264	7.8	3.2	84.2	1.3	3.5	14.6	45.0	40.3	5.8
Century Village CDP	5 872	.9	–	97.4	.3	1.4	37.6	58.6	3.9	.5
Cypress Lakes CDP	664	1.1	–	98.2	.8	–	19.6	60.2	20.2	1.2
Golden Lakes CDP (pt.)	–	–	–	–	–	–	–	–	–	–
Golfview town	50	–	10.0	82.0	4.0	4.0	–	12.0	88.0	–
Haverhill town	391	–	5.1	88.2	2.3	4.3	3.6	26.1	70.3	.5
Lakeside Green CDP	1 264	.6	–	96.8	–	2.6	1.9	35.8	62.3	–
Mangonia Park town	442	2.7	9.0	84.6	2.0	1.6	8.6	45.9	45.5	12.7
Palm Beach town (pt.)	4 651	6.0	.3	89.0	1.0	3.7	11.2	42.7	46.0	1.1
Westgate-Belvedere Homes CDP	2 588	8.2	9.4	71.1	1.5	9.9	6.3	44.5	49.2	6.8
West Palm Beach city (pt.)	28 774	11.7	2.7	80.6	1.4	3.6	14.3	44.4	41.3	7.9
Pasco County	121 674	.7	11.3	84.9	1.8	1.3	6.8	52.2	41.0	4.8
Central Pasco division	11 166	.9	15.7	79.4	1.8	2.2	3.1	31.0	65.9	4.3
Land O' Lakes CDP (pt.)	2 709	.3	5.4	89.2	2.2	2.9	3.0	29.0	68.0	2.4
St. Leo town (pt.)	39	–	5.1	89.7	5.1	–	–	35.9	64.1	15.4
San Antonio city	316	.6	22.2	75.0	.6	1.6	4.7	38.9	56.3	11.1
Dade City division	4 757	1.2	21.8	68.4	6.9	1.8	14.0	44.9	41.0	14.9
Dade City city	2 065	1.9	16.2	71.7	9.5	.6	15.1	44.1	40.8	11.4
Dade City North CDP (pt.)	812	.7	39.8	53.1	5.7	.7	16.3	46.9	36.8	29.3
St. Leo town (pt.)	16	–	50.0	50.0	–	–	–	12.5	87.5	–
Lacoochee division	2 052	1.8	29.6	54.1	6.5	8.0	13.0	34.6	52.4	14.7
Dade City North CDP (pt.)	135	–	53.3	28.1	8.1	10.4	10.4	27.4	62.2	17.8
Lacoochee CDP	663	–	31.2	56.0	4.8	8.0	19.3	43.0	37.7	25.2
New Port Richey division	48 969	.3	6.1	91.4	1.1	1.0	6.8	55.1	38.0	3.3
Beacon Square CDP	3 323	–	1.1	98.7	.2	–	10.5	62.8	26.6	1.5
Elfers CDP	5 895	.2	5.3	93.5	.3	.6	8.0	61.8	30.2	2.4
Holiday CDP	9 823	.4	4.7	93.6	.8	.5	8.8	60.4	30.8	2.9
Land O' Lakes CDP (pt.)	173	–	–	100.0	–	–	8.1	31.2	60.7	13.3
New Port Richey city	6 477	.4	9.8	86.6	2.1	1.2	9.6	59.3	31.1	5.8
New Port Richey East CDP	4 420	.5	3.2	93.1	2.4	.7	4.6	57.2	38.2	2.5
Port Richey city (pt.)	264	–	8.3	91.7	–	–	5.3	71.6	23.1	3.8

Table 13. **Fuels and Equipment Characteristics: 1990**—Con.

[Data based on sample and subject to sampling variability, see text. For definitions of terms and meanings of symbols, see text]

State County County Subdivision Place	All occupied housing units	Percent with— House heating fuel: Utility gas	Bottled, tank, or LP gas	Electricity	Fuel oil, kerosene, etc.	Other or none	Vehicles available: None	1	2 or more	No telephone in unit
Pasco County—Con.										
Port Richey division	39 001	.7	10.8	86.1	1.3	1.1	6.7	53.5	39.8	4.9
Bayonet Point CDP	10 856	.7	3.6	95.1	.5	.1	7.3	64.4	28.3	2.1
Hudson CDP	3 293	.6	20.0	75.9	2.8	.7	6.5	51.4	42.1	5.8
Jasmine Estates CDP	8 138	.2	.7	99.0	.1	–	7.8	60.8	31.4	2.3
Port Richey city (pt.)	1 000	1.0	9.0	84.7	3.7	1.6	10.8	37.9	51.3	10.6
Zephyrhills division	15 729	1.8	20.0	74.4	2.7	1.1	6.6	59.2	34.2	5.3
Zephyrhills city	3 742	.6	16.8	78.9	2.7	1.0	14.6	55.9	29.5	6.8
Zephyrhills North CDP	1 189	3.5	20.2	73.8	1.1	1.4	2.9	71.9	25.1	5.0
Zephyrhills South CDP	1 081	4.0	33.7	57.0	4.6	.7	5.7	59.5	34.8	8.1
Zephyrhills West CDP	2 172	3.4	22.4	71.7	1.6	.9	8.1	70.0	21.9	2.1
Pinellas County	380 635	8.1	3.2	79.3	8.3	1.0	10.6	46.4	43.0	4.5
Boca Ciega division	30 310	5.2	3.0	84.4	7.0	.4	8.4	46.7	44.9	2.2
Bay Pines CDP	1 588	19.9	1.3	66.1	12.7	–	6.8	53.1	40.1	–
Indian Shores town	784	1.8	2.2	93.5	1.9	.6	7.9	53.1	39.0	3.3
Largo city (pt.)	649	1.8	3.4	92.9	1.8	–	8.2	54.5	37.3	–
Madeira Beach city	2 230	1.1	3.0	86.4	8.2	1.3	9.3	53.0	37.8	5.7
North Redington Beach town	630	1.7	–	89.7	8.1	.5	11.7	52.4	35.9	2.7
Redington Beach town	757	.5	3.0	81.4	14.3	.8	5.8	43.3	50.9	1.8
Redington Shores town	1 298	2.0	4.9	87.7	4.5	1.0	10.8	51.6	37.6	3.6
Seminole city (pt.)	4 470	7.8	9.1	71.8	11.1	.3	16.6	56.2	27.2	5.7
Clearwater division	136 606	6.3	2.8	85.7	4.4	.7	8.8	49.0	42.2	3.6
Baskin CDP	1 327	14.8	4.5	71.7	7.2	1.7	15.4	46.5	38.1	10.4
Belleair town	1 951	6.4	1.2	80.8	11.3	.4	4.6	47.2	48.3	–
Belleair Beach city	993	.7	1.0	91.8	5.3	1.1	2.4	42.8	54.8	.3
Belleair Bluffs city	1 245	.8	1.1	92.0	5.6	.4	11.6	56.9	31.4	1.2
Belleair Shore town	33	–	6.1	63.6	30.3	–	–	9.1	90.9	–
Clearwater city	44 131	10.1	2.2	81.9	5.0	.8	11.9	46.8	41.3	5.0
Dunedin city (pt.)	14 423	5.9	1.6	85.5	6.0	1.0	8.3	50.9	40.8	2.7
Feather Sound CDP (pt.)	–	–	–	–	–	–	–	–	–	–
Harbor Bluffs CDP	1 139	.5	.2	86.7	12.6	–	3.2	31.3	65.4	–
Highpoint CDP (pt.)	6 051	1.7	4.9	90.4	2.0	.9	4.7	50.7	44.5	7.0
Indian Rocks Beach city	2 026	.9	3.9	87.8	5.3	2.0	3.8	42.4	53.8	2.9
Largo city (pt.)	31 325	3.5	3.0	90.5	2.5	.6	9.2	55.0	35.8	3.5
Oldsmar city (pt.)	–	–	–	–	–	–	–	–	–	–
Pinellas Park city (pt.)	–	–	–	–	–	–	–	–	–	–
Safety Harbor city	5 897	3.5	1.1	91.8	2.9	.8	4.0	33.1	63.0	2.2
St. Petersburg division	165 783	12.2	3.9	69.3	13.2	1.4	14.0	44.9	41.1	6.2
Feather Sound CDP (pt.)	1 199	.8	–	99.1	.2	–	1.9	31.9	66.1	–
Gandy CDP	1 974	9.9	12.3	75.9	.8	1.1	6.7	62.9	30.4	3.5
Gulfport city	5 873	20.8	5.5	53.9	17.8	2.0	14.6	48.8	36.6	3.8
Highpoint CDP (pt.)	96	–	60.4	39.6	–	–	–	65.6	34.4	5.2
Kenneth City town	2 067	3.9	.3	77.7	17.1	1.0	9.0	54.9	36.1	2.5
Lealman CDP	10 063	13.5	8.3	62.6	13.6	2.1	15.9	51.2	32.9	9.1
Pinellas Park city (pt.)	18 185	4.3	4.1	82.6	7.8	1.2	7.5	46.9	45.6	4.1
St. Petersburg city (pt.)	105 703	13.2	2.9	66.9	15.6	1.5	16.2	42.9	40.9	7.3
St. Petersburg Beach city (pt.)	–	–	–	–	–	–	–	–	–	–
Seminole city (pt.)	–	–	–	–	–	–	–	–	–	–
South Pasadena city	3 491	9.8	2.4	86.0	1.7	.2	22.7	56.0	21.3	2.0
St. Petersburg Beach division	8 842	1.1	2.0	85.2	9.9	1.8	10.6	50.3	39.1	3.0
St. Petersburg city (pt.)	–	–	–	–	–	–	–	–	–	–
St. Petersburg Beach city (pt.)	4 946	1.7	2.1	83.3	11.4	1.6	11.4	52.7	35.8	3.1
Treasure Island city	3 896	.4	1.9	87.6	8.0	2.1	9.6	47.2	43.2	2.8
Tarpon Springs division	39 094	1.0	2.1	94.0	2.0	.8	4.4	42.5	53.1	2.1
Dunedin city (pt.)	1 465	6.1	–	93.9	–	–	12.0	53.8	34.2	.6
Oldsmar city (pt.)	3 139	.3	.7	95.8	1.7	1.6	3.9	35.3	60.9	3.0
Palm Harbor CDP	20 577	.7	1.5	95.7	1.4	.8	2.9	42.0	55.1	1.2
Tarpon Springs city	7 398	1.5	3.9	89.1	4.4	1.2	9.0	46.9	44.0	5.4
Polk County	155 969	6.8	12.4	74.0	5.3	1.5	8.0	41.0	50.9	8.9
Bartow division	15 765	7.0	15.1	68.3	7.8	1.9	8.4	36.5	55.1	11.7
Bartow city	5 362	6.2	13.6	67.0	10.8	2.4	11.0	38.1	50.8	11.6
Fort Meade city	1 785	39.1	7.8	49.0	2.2	1.8	8.8	52.4	38.8	14.2
Mulberry city	1 160	2.4	10.3	77.8	7.6	1.9	12.6	47.2	40.2	17.2
Willow Oak CDP (pt.)	1 369	.5	15.6	78.3	5.1	.4	3.9	28.1	67.9	8.5
Frostproof division	2 918	2.2	24.9	67.0	4.0	1.8	6.8	52.5	40.6	13.8
Frostproof city	1 065	6.0	27.1	62.8	3.6	.5	6.8	55.0	38.2	14.9
Haines City division	16 200	6.3	20.1	68.0	3.5	2.0	6.0	40.9	53.1	10.7
Davenport city	511	3.7	21.7	62.0	9.6	2.9	9.6	31.5	58.9	11.0
Dundee town	983	13.4	13.9	70.9	.6	1.1	3.4	47.5	49.1	10.4
Haines City city (pt.)	4 124	4.8	17.7	72.1	3.2	2.3	13.1	42.8	44.1	16.9
Lake Hamilton town	396	16.2	9.8	63.9	4.8	5.3	5.6	34.1	60.4	9.6
Laughman CDP	442	2.3	35.7	60.0	2.0	–	2.0	38.2	59.7	21.9
Polk City town (pt.)	73	1.4	2.7	93.2	–	2.7	–	17.8	82.2	–
Waverly CDP (pt.)	440	–	35.7	62.7	–	1.6	17.5	28.6	53.9	16.6
Winter Haven city (pt.)	–	–	–	–	–	–	–	–	–	–
Lakeland division	70 192	5.9	10.0	77.5	5.4	1.3	8.1	39.7	52.2	8.0
Auburndale city (pt.)	322	–	–	100.0	–	–	7.8	50.6	41.6	21.4
Combee Settlement CDP	2 184	8.5	13.2	68.3	8.3	1.7	6.5	41.0	52.6	13.4
Crystal Lake CDP	2 137	8.0	11.1	70.4	8.9	1.5	7.1	44.0	48.9	8.6
Fussels Corner CDP	1 314	.8	28.8	57.2	10.7	2.4	5.6	39.2	55.3	19.0
Gibsonia CDP	1 967	1.5	6.6	86.1	3.9	1.9	5.3	41.5	53.2	6.8
Highland City CDP	736	–	17.5	77.6	4.9	–	4.5	36.8	58.7	9.6
Kathleen CDP	988	–	23.7	70.9	2.8	2.6	2.3	29.1	68.5	5.9
Lakeland city (pt.)	29 656	9.7	5.1	77.9	6.6	.7	12.7	45.6	41.7	7.6
Lakeland Highlands CDP	3 537	–	2.7	94.3	1.8	1.2	1.8	22.5	75.7	.8
Medulla CDP	1 455	3.7	6.7	83.9	2.5	3.2	4.3	28.3	67.4	5.4
Polk City town (pt.)	421	1.0	23.8	69.6	4.5	1.2	6.7	33.7	59.6	12.1
Willow Oak CDP (pt.)	7	–	–	100.0	–	–	–	–	100.0	–
Winston CDP	3 502	8.2	18.4	67.2	5.9	.3	11.3	43.2	45.5	18.4
Lake Wales division	13 121	8.8	15.0	69.4	5.3	1.5	8.5	46.1	45.4	7.8
Babson Park CDP	353	–	11.6	85.0	3.4	–	13.0	39.4	47.6	7.9
Crooked Lake Park CDP	580	1.4	4.7	89.3	1.4	3.3	1.4	45.7	52.9	2.4
Highland Park village	51	5.9	3.9	86.3	3.9	–	–	31.4	68.6	–
Hillcrest Heights town	116	–	6.0	79.3	9.5	5.2	1.7	36.2	62.1	1.7
Lake Wales city	3 789	17.8	10.2	62.0	8.2	1.7	16.7	40.3	43.0	13.0
Waverly CDP (pt.)	344	23.5	9.3	67.2	–	–	–	72.7	27.3	4.4
Winter Haven-Auburndale division	37 773	8.2	10.5	74.8	5.2	1.4	8.6	42.8	48.5	8.7
Auburndale city (pt.)	3 063	1.5	13.0	75.5	7.4	2.6	8.2	41.6	50.2	9.4
Cypress Gardens CDP	3 796	12.5	2.8	82.8	1.6	.3	2.4	37.7	59.9	.7
Eagle Lake city	651	9.7	16.1	67.6	5.2	1.4	12.1	35.3	52.5	5.4
Haines City city (pt.)	123	–	8.1	86.2	5.7	–	–	77.2	22.8	–
Inwood CDP	2 717	10.1	17.9	62.2	7.7	2.2	10.3	44.6	45.1	14.2

Table 13. **Fuels and Equipment Characteristics: 1990**—Con.

[Data based on sample and subject to sampling variability, see text. For definitions of terms and meanings of symbols, see text]

State County County Subdivision Place	All occupied housing units	Percent with— House heating fuel: Utility gas	Bottled, tank, or LP gas	Electricity	Fuel oil, kerosene, etc.	Other or none	Vehicles available: None	1	2 or more	No telephone in unit
Polk County—Con.										
Winter Haven-Auburndale division—Con.										
Jan Phyl Village CDP	1 837	6.2	3.9	87.4	1.5	1.1	3.1	28.1	68.8	6.0
Lake Alfred city	1 380	2.9	9.9	76.5	7.5	3.2	5.8	41.4	52.8	5.7
Lakeland city (pt.)	–	–	–	–	–	–	–	–	–	–
Wahneta CDP	1 267	–	29.0	63.0	5.6	2.4	4.5	37.1	58.4	34.3
Winter Haven city (pt.)	10 941	12.4	5.4	74.8	6.0	1.3	14.4	47.1	38.5	8.1
Putnam County	25 070	18.4	24.1	46.7	6.9	3.8	9.7	36.5	53.9	11.5
Crescent City division	5 369	15.9	29.1	44.5	7.4	3.1	7.6	41.5	50.9	9.8
Crescent City city	697	36.9	6.9	42.6	9.8	3.9	19.7	51.1	29.3	20.1
Pomona Park town	293	23.2	35.2	33.8	5.1	2.7	4.8	37.5	57.7	6.8
Welaka town	223	37.2	16.1	40.8	4.0	1.8	11.2	53.8	35.0	5.4
East Palatka division	3 311	26.4	19.3	44.1	7.7	2.5	9.2	34.2	56.6	11.0
East Palatka CDP	708	59.2	6.5	29.5	4.0	.8	17.7	41.5	40.8	16.0
Interlachen-Florahome division	7 606	1.2	34.0	50.0	8.3	6.4	6.0	33.6	60.5	11.9
Interlachen town	435	1.1	36.1	42.8	12.0	8.0	6.7	40.2	53.1	20.7
Palatka division	8 784	31.9	14.3	46.2	5.1	2.5	14.4	36.7	48.9	12.2
Palatka city	3 949	48.6	2.7	44.3	3.6	.8	26.5	39.8	33.7	16.2
St. Johns County	33 426	1.0	17.1	70.7	9.5	1.7	6.8	37.5	55.7	6.4
Fruit Cove division	2 342	1.5	12.0	79.6	5.0	1.8	5.9	24.9	69.3	1.9
Fruit Cove CDP	2 104	.6	11.9	79.8	5.6	2.0	6.6	25.5	68.0	2.1
Hastings division	1 673	2.5	36.6	39.4	18.2	3.3	14.0	29.6	56.4	16.0
Hastings town	215	.9	29.3	34.9	30.7	4.2	23.7	38.1	38.1	23.7
Matanzas division	3 712	.6	3.7	92.8	1.9	1.1	4.8	43.8	51.4	2.5
Crescent Beach CDP	553	1.1	6.3	82.1	7.4	3.1	5.4	31.3	63.3	1.3
Marineland town (pt.)	–	–	–	–	–	–	–	–	–	–
St. Augustine Shores CDP	2 013	–	–	100.0	–	–	3.9	56.7	39.3	1.0
Ponte Vedra division	6 449	.2	2.9	94.0	2.6	.3	2.0	35.0	63.0	.8
Palm Valley CDP	4 341	.2	3.4	93.7	2.4	.3	2.6	36.2	61.2	1.2
Sawgrass CDP	1 388	.6	–	98.8	–	.6	1.3	37.1	61.6	–
St. Augustine division	19 250	1.1	23.3	60.4	13.1	2.2	8.2	39.3	52.4	8.8
Butler Beach CDP	1 552	1.9	11.6	80.4	5.0	1.1	2.3	49.0	48.6	5.0
St. Augustine city	4 601	1.4	21.0	50.1	25.3	2.3	15.0	45.0	40.0	9.4
St. Augustine Beach city	1 604	–	3.5	91.5	5.0	–	4.5	41.6	53.9	4.0
St. Augustine South CDP	1 572	–	4.5	88.4	6.5	.6	1.8	29.9	68.3	1.7
Villano Beach CDP	779	–	11.2	87.9	.9	–	–	36.3	63.7	2.8
St. Lucie County	58 174	7.0	4.3	85.8	1.6	1.3	6.6	42.5	50.9	5.7
Fort Pierce division	33 244	10.4	5.9	79.9	2.2	1.7	10.0	45.0	45.0	9.0
Fort Pierce city (pt.)	12 520	20.2	5.9	70.6	2.1	1.2	18.9	46.9	34.2	17.5
Fort Pierce North CDP	1 971	19.8	12.9	63.4	.9	3.0	10.9	38.3	50.8	7.0
Fort Pierce South CDP	2 047	4.9	5.7	81.0	6.1	2.3	5.5	35.5	59.0	6.8
Indian River Estates CDP	1 806	–	1.9	95.2	2.3	.6	1.2	29.6	69.3	.4
Lakewood Park CDP	2 779	–	2.6	93.2	1.1	3.1	3.0	33.6	63.4	1.8
Port St. Lucie city (pt.)	2 822	6.3	.5	92.5	.3	.3	1.7	47.3	51.0	1.2
Port St. Lucie-River Park CDP (pt.)	874	9.0	5.3	82.4	2.1	1.3	3.5	49.1	47.4	1.8
St. Lucie village	226	.4	22.6	68.6	3.5	4.9	4.0	32.3	63.7	6.6
White City CDP	1 711	.4	8.5	83.8	3.9	3.6	5.8	34.6	59.6	9.2
Hutchinson Island division	3 761	2.8	5.6	88.3	2.6	.7	3.9	59.8	36.3	1.4
Fort Pierce city (pt.)	1 651	3.2	5.6	88.4	1.8	1.1	6.4	53.1	40.5	3.2
Hutchinson Island South CDP	2 110	2.4	5.6	88.3	3.3	.4	1.9	65.0	33.1	–
Port St. Lucie division	20 025	2.7	1.1	95.2	.2	.8	1.8	35.5	62.7	1.1
Port St. Lucie city (pt.)	17 853	2.5	1.0	95.6	.1	.8	1.6	33.1	65.3	1.2
Port St. Lucie-River Park CDP (pt.)	1 462	5.7	1.2	90.6	.8	1.8	5.3	58.7	36.0	.5
West St. Lucie division	1 144	–	10.1	81.3	5.2	3.5	.7	35.8	63.5	4.6
Santa Rosa County	29 900	20.3	14.0	61.0	.9	3.8	4.8	29.5	65.7	6.5
Gulf Breeze-Harold division	11 996	14.6	13.7	68.7	.6	2.4	3.0	28.2	68.8	4.8
Gulf Breeze city	2 186	33.2	.8	65.7	–	.3	.7	27.3	72.0	1.0
Jay division	1 498	17.6	37.7	36.8	2.3	5.7	7.3	30.2	62.4	9.2
Jay town	254	49.6	10.6	36.6	2.0	1.2	14.6	38.6	46.9	13.4
Milton division	6 936	34.8	7.0	55.1	.4	2.7	8.3	30.2	61.5	8.8
Milton city	2 605	62.8	1.9	33.5	.7	1.2	13.2	33.5	53.4	7.6
Munson-McLellen division	934	3.0	45.9	24.3	.6	26.1	6.1	30.4	63.5	9.9
Pace division	8 536	18.9	12.3	63.3	1.5	4.1	4.0	30.4	65.6	6.3
Bagdad CDP	591	38.9	12.0	39.3	2.2	7.6	11.7	42.6	45.7	20.5
Pace CDP	2 304	31.3	8.6	55.5	1.1	3.5	4.6	32.2	63.3	5.0
Sarasota County	125 493	2.4	3.4	88.3	4.7	1.3	6.2	47.3	46.5	2.7
Englewood division	5 884	1.9	2.1	93.5	1.3	1.2	4.4	55.4	40.2	2.1
Englewood CDP (pt.)	5 002	2.3	2.3	92.8	1.4	1.2	4.8	57.6	37.6	2.5
Gulf Gate-Osprey division	10 120	1.4	3.7	90.1	3.9	1.0	5.4	50.1	44.5	.5
Gulf Gate Estates CDP (pt.)	4 461	1.0	2.8	91.8	3.3	1.1	7.6	56.4	36.0	.6
Osprey CDP	1 279	1.1	6.6	85.3	5.7	1.3	1.9	43.3	54.8	.5
Vamo CDP	1 406	–	3.9	92.8	2.8	.4	4.6	52.8	42.6	.5
Interior County division	8 831	1.4	3.8	91.5	1.8	1.5	3.6	45.0	51.4	1.0
Nokomis CDP (pt.)	478	–	18.2	76.8	5.0	–	7.5	31.8	60.7	7.3
North Port city (pt.)	155	–	4.5	91.0	–	4.5	–	12.3	87.7	–
Plantation CDP	904	–	–	98.3	1.7	–	1.9	56.3	41.8	–
South Venice CDP (pt.)	97	32.0	36.1	32.0	–	–	6.2	73.2	20.6	–
Venice city (pt.)	942	2.4	.7	95.9	1.0	–	6.5	52.5	41.0	1.1
Longboat Key division	1 884	1.4	3.7	92.0	2.4	.5	.5	51.8	47.8	–
Longboat Key town (pt.)	1 884	1.4	3.7	92.0	2.4	.5	.5	51.8	47.8	–
North Port division	7 113	7.6	2.3	89.1	.5	.4	5.4	59.6	35.1	1.2
North Port city (pt.)	4 935	10.8	1.3	87.1	.6	.3	6.4	52.3	41.3	1.3
Warm Mineral Springs CDP	2 164	.5	3.9	94.5	.4	.7	3.0	76.4	20.6	.6
Sarasota division	67 809	2.4	3.4	86.2	6.5	1.5	6.9	42.8	50.3	3.8
Bee Ridge CDP	2 855	.7	1.7	91.1	4.6	1.9	6.2	47.3	46.5	.7
Desoto Lakes CDP	1 043	1.7	3.0	89.5	3.8	1.9	1.2	27.5	71.2	.7
Fruitville CDP	3 462	.3	1.9	93.7	3.0	1.0	1.7	24.0	74.3	1.7
Gulf Gate Estates CDP (pt.)	1 355	–	1.5	95.7	2.1	.6	8.0	49.7	42.4	3.4
Kensington Park CDP	1 322	–	1.6	83.9	13.3	1.2	6.1	50.3	43.6	2.0
Lake Sarasota CDP	1 356	–	–	98.8	.9	.3	1.0	22.5	76.5	.7
Longboat Key town (pt.)	–	–	–	–	–	–	–	–	–	–
North Sarasota CDP	2 659	–	4.2	84.4	8.4	3.0	7.1	41.0	51.9	5.7
Ridge Wood Heights CDP	2 069	.7	2.4	89.1	7.0	.8	3.4	44.4	52.2	3.9
Sarasota city	22 814	4.6	4.2	80.8	8.6	1.8	12.9	46.5	40.6	8.0
Sarasota Springs CDP	6 360	1.2	1.8	92.6	3.1	1.4	2.9	35.8	61.4	.8
Siesta Key CDP	3 998	2.6	2.3	90.9	3.2	1.0	2.6	47.6	49.8	.9
Southgate CDP	3 573	.5	8.0	76.0	14.7	.8	6.5	42.6	50.8	1.8
South Gate Ridge CDP	2 425	–	2.3	90.8	6.4	.6	3.3	38.9	57.8	.5
South Sarasota CDP	2 347	2.4	4.8	78.3	12.1	2.5	3.5	38.3	58.2	3.8
The Meadows CDP	1 737	.9	–	98.6	–	.5	1.4	48.2	50.4	–

Table 13. **Fuels and Equipment Characteristics: 1990**—Con.

[Data based on sample and subject to sampling variability, see text. For definitions of terms and meanings of symbols, see text]

State County County Subdivision Place	All occupied housing units	Percent with— House heating fuel: Utility gas	Bottled, tank, or LP gas	Electricity	Fuel oil, kerosene, etc.	Other or none	Vehicles available: None	1	2 or more	No telephone in unit
Sarasota County—Con.										
Venice division	23 852	1.6	3.9	90.2	3.3	1.0	6.7	53.4	39.9	1.8
Laurel CDP	3 939	1.6	4.6	88.3	4.0	1.4	4.3	48.5	47.2	1.7
Nokomis CDP (pt.)	1 041	.6	6.2	84.8	4.1	4.2	4.4	54.6	41.0	4.7
South Venice CDP (pt.)	4 918	.2	1.9	95.7	1.2	1.0	3.5	41.8	54.7	.9
Venice city (pt.)	8 138	2.9	4.5	87.9	4.4	.2	11.8	64.0	24.2	3.2
Venice Gardens CDP	3 701	1.5	4.9	89.8	2.9	.9	5.3	53.8	40.9	-
Seminole County	107 657	8.6	3.4	81.9	5.3	.8	5.0	33.0	62.0	2.6
Casselberry-Altamonte Springs division	69 275	9.6	2.1	83.3	4.4	.6	4.1	35.2	60.8	1.5
Altamonte Springs city	15 432	4.2	.5	93.0	1.8	.4	4.6	46.1	49.3	1.9
Casselberry city	7 549	21.8	7.1	68.0	2.2	.8	3.9	39.3	56.7	1.8
Fern Park CDP	3 440	8.8	3.4	76.4	11.4	-	7.1	37.8	55.0	2.9
Forest City CDP	3 890	3.7	2.3	85.2	6.9	1.9	2.5	35.5	62.0	1.4
Goldenrod CDP (pt.)	2 258	.6	.6	72.3	25.2	1.4	2.8	27.0	70.2	.9
Longwood city (pt.)	3 862	10.9	3.0	80.1	5.2	.9	7.7	25.7	66.5	2.8
Wekiva Springs CDP	8 077	1.1	.5	96.8	1.3	.2	1.2	22.3	76.5	.1
Winter Springs city (pt.)	5 429	19.3	.9	78.7	.6	.5	3.1	32.6	64.3	1.2
Oviedo division	13 011	.5	5.2	89.7	3.4	1.1	2.5	22.5	75.0	2.4
Chuluota CDP	525	-	15.2	77.0	1.3	6.5	-	41.7	58.3	7.0
Oviedo city	3 795	.8	2.7	91.1	4.6	.8	2.5	22.4	75.1	3.2
Winter Springs city (pt.)	2 582	.9	1.1	98.0	-	-	2.1	21.1	76.9	.4
Sanford division	25 371	9.9	5.8	74.1	8.9	1.2	8.8	32.6	58.6	5.7
Lake Mary city	2 129	.7	3.6	87.5	7.5	.8	1.9	27.4	70.6	1.0
Longwood city (pt.)	747	48.1	.8	50.1	-	1.1	2.1	31.6	66.3	-
Sanford city	12 119	13.2	5.8	71.8	8.2	1.0	14.5	37.9	47.7	8.2
Sumter County	12 119	1.4	31.4	57.5	5.9	3.9	7.6	41.5	51.0	9.2
Sumter South division	6 479	1.6	36.3	52.9	4.9	4.3	6.5	39.5	54.0	9.1
Bushnell city	789	1.3	26.7	62.1	6.6	3.3	10.9	40.9	48.2	6.6
Center Hill city	276	8.0	32.2	43.8	12.0	4.0	12.7	50.4	37.0	14.5
Lake Panasoffkee CDP (pt.)	1 074	.9	34.5	63.5	1.1	-	4.9	47.4	47.7	6.5
Webster city	263	2.3	49.8	33.5	10.3	4.2	17.9	33.8	48.3	19.8
Wildwood division	5 640	1.1	25.7	62.7	7.0	3.5	8.8	43.8	47.4	9.3
Coleman city	321	.6	48.9	37.1	10.9	2.5	18.1	31.5	50.5	17.8
Lake Panasoffkee CDP (pt.)	213	-	41.8	58.2	-	-	8.9	31.9	59.2	-
Wildwood city	1 381	-	25.1	68.2	5.6	1.0	15.4	51.0	33.6	11.7
Suwannee County	10 034	13.4	43.3	32.5	5.1	5.8	9.8	35.0	55.2	11.0
Branford division	1 580	4.0	46.4	33.3	7.9	8.4	9.2	36.6	54.2	9.9
Branford town	295	5.8	40.7	36.9	11.2	5.4	18.0	41.0	41.0	16.6
Dowling Park division	1 831	1.3	45.5	41.1	5.2	6.8	14.9	33.4	51.8	6.2
Live Oak division	4 905	25.5	36.7	30.0	4.8	2.9	10.8	36.8	52.4	14.1
Live Oak city	2 318	51.1	25.4	18.2	4.7	.6	19.5	40.6	40.0	23.0
McAlpin-Wellborn division	1 718	.3	56.8	29.6	3.0	10.2	2.0	30.0	68.0	7.9
Taylor County	6 401	26.8	31.8	31.5	1.7	8.1	11.6	32.4	56.0	10.8
Perry North division	5 069	33.5	27.0	31.2	1.7	6.6	12.8	33.5	53.7	11.0
Perry city	2 638	56.4	7.2	31.6	.8	4.0	20.6	34.5	44.9	14.7
Perry South division	1 332	1.1	50.2	32.5	2.0	14.1	7.0	28.2	64.8	10.1
Union County	2 658	3.7	44.2	39.4	9.1	3.6	8.5	35.5	56.0	20.8
Lake Butler division	1 394	4.2	41.0	45.9	6.8	2.2	11.8	40.5	47.7	24.1
Lake Butler city	743	7.3	40.2	41.9	8.3	2.3	17.9	46.3	35.8	31.4
Raiford division	498	4.2	50.6	27.7	16.1	1.4	3.6	26.3	70.1	11.2
Raiford town	54	-	61.1	31.5	7.4	-	14.8	31.5	53.7	16.7
Worthington division	766	2.5	46.1	35.0	8.7	7.7	5.6	32.4	62.0	20.9
Worthington Springs town	74	2.7	58.1	21.6	13.5	4.1	9.5	54.1	36.5	25.7
Volusia County	153 416	8.4	6.4	74.3	9.3	1.6	8.1	43.6	48.4	5.4
Central Volusia division	3 616	1.4	10.1	78.2	7.6	2.7	1.5	28.9	69.6	2.0
Daytona Beach city (pt.)	-	-	-	-	-	-	-	-	-	-
Deltona CDP (pt.)	-	-	-	-	-	-	-	-	-	-
Ormond Beach city (pt.)	260	-	-	100.0	-	-	-	19.2	80.8	-
Port Orange city (pt.)	358	-	-	100.0	-	-	-	61.5	38.5	-
Samsula-Spruce Creek CDP	1 233	1.7	15.7	73.6	5.3	3.7	1.2	25.0	73.8	2.5
Daytona Beach division	17 180	17.6	5.2	60.0	14.6	2.6	18.9	47.5	33.6	13.1
Daytona Beach city (pt.)	16 471	18.1	4.8	60.5	14.1	2.5	19.4	47.4	33.2	13.5
De Bary-Orange City division	9 731	3.9	8.5	82.8	3.1	1.7	6.9	44.4	48.6	3.3
De Bary CDP	3 084	3.4	10.5	80.1	3.9	2.1	5.3	42.9	51.8	3.5
De Land city (pt.)	-	-	-	-	-	-	-	-	-	-
Orange City city	2 445	7.7	13.6	75.3	2.9	.5	4.6	58.9	36.5	6.2
De Land division	17 593	7.1	9.1	70.2	11.3	2.3	9.5	39.8	50.6	7.4
De Land city (pt.)	6 711	14.9	6.5	65.3	11.1	2.3	19.0	45.8	35.2	11.2
De Land Southwest CDP	470	8.1	24.9	43.6	20.6	2.8	15.7	44.9	39.4	34.5
De Leon Springs CDP	548	-	14.8	66.6	16.1	2.6	4.2	39.4	56.4	3.8
Lake Helen city (pt.)	-	-	-	-	-	-	-	-	-	-
North De Land CDP	607	15.8	6.3	55.0	21.1	1.8	8.4	34.8	56.8	9.7
West De Land CDP	1 225	.4	7.3	71.2	18.9	2.1	2.9	34.4	62.8	2.0
Deltona division	20 672	9.2	3.6	84.4	1.6	1.1	3.6	37.3	59.1	2.4
Deltona CDP (pt.)	18 804	9.9	2.7	85.8	1.0	.7	3.4	37.2	59.4	2.3
Lake Helen city (pt.)	955	4.1	16.9	65.1	9.0	4.9	7.2	42.1	50.7	4.8
New Smyrna division	19 528	14.4	6.9	70.6	6.6	1.5	6.0	45.5	48.6	5.6
Edgewater city	6 043	6.0	3.0	85.3	4.3	1.5	4.0	39.9	56.2	4.2
Glencoe CDP	908	4.7	12.6	70.3	10.2	2.2	1.2	33.7	65.1	2.9
New Smyrna Beach city	7 842	23.9	3.8	63.7	7.9	.7	8.6	52.8	38.7	6.3
Oak Hill city	350	.6	20.3	59.1	18.3	1.7	12.3	27.7	60.0	15.4
Ponce Inlet town (pt.)	-	-	-	-	-	-	-	-	-	-
Port Orange city (pt.)	-	-	-	-	-	-	-	-	-	-
North Peninsula division	14 016	7.8	2.5	67.0	21.6	1.2	11.8	50.7	37.5	5.8
Daytona Beach city (pt.)	6 678	15.9	2.1	63.3	18.0	.7	18.1	51.9	29.9	10.3
Ormond Beach city (pt.)	2 884	.7	1.5	65.9	30.0	1.9	5.4	40.9	53.7	2.6
Ormond-By-The-Sea CDP	4 013	.2	3.8	71.4	23.5	1.1	7.1	55.1	37.8	1.3
Ormond Beach division	19 153	2.6	7.4	74.5	13.8	1.8	7.3	43.2	49.5	4.0
Daytona Beach city (pt.)	-	-	-	-	-	-	-	-	-	-
Holly Hill city	5 024	4.5	7.2	68.8	16.8	2.7	11.9	47.6	40.5	9.3
Ormond Beach city (pt.)	9 559	.2	4.4	82.9	11.3	1.1	5.8	41.3	52.8	1.5
Pierson-Seville division	2 028	2.1	25.2	60.7	8.2	3.8	5.9	28.9	65.1	5.8
Pierson town	372	.8	29.8	52.2	14.5	2.7	6.5	33.1	60.5	7.3
Port Orange division	25 714	6.6	6.4	81.6	4.5	.9	5.5	45.4	49.1	3.4
Daytona Beach city (pt.)	3 582	13.4	.7	85.6	.4	-	3.0	56.7	40.3	3.1
Ponce Inlet town (pt.)	-	-	-	-	-	-	-	-	-	-
Port Orange city (pt.)	14 378	4.6	7.3	84.7	2.5	1.0	5.2	41.7	53.1	2.2
South Daytona city (pt.)	5 485	10.0	5.3	73.2	11.1	.4	6.4	45.4	48.1	4.6

Table 13. **Fuels and Equipment Characteristics: 1990**—Con.

[Data based on sample and subject to sampling variability, see text. For definitions of terms and meanings of symbols, see text]

State County County Subdivision Place	All occupied housing units	Percent with— House heating fuel: Utility gas	Bottled, tank, or LP gas	Electricity	Fuel oil, kerosene, etc.	Other or none	Vehicles available: None	1	2 or more	No telephone in unit
Volusia County—Con.										
South Peninsula division	4 185	1.8	4.1	78.5	13.7	1.8	5.6	50.0	44.3	2.8
Daytona Beach city (pt.)	815	2.3	1.0	61.3	31.9	3.4	5.9	45.3	48.8	4.3
Daytona Beach Shores city	1 269	2.8	.4	91.5	4.6	.7	7.0	57.9	35.1	3.2
Ponce Inlet town (pt.)	795	.9	3.1	88.6	5.7	1.8	1.6	42.0	56.4	1.9
Port Orange city (pt.)	228	–	1.3	65.8	31.1	1.8	8.3	47.8	43.9	3.1
South Daytona city (pt.)	–	–	–	–	–	–	–	–	–	–
Wakulla County	5 210	1.9	49.4	36.7	3.8	8.2	7.0	26.1	66.9	7.2
East Wakulla division	3 585	2.6	51.8	34.5	3.4	7.6	6.7	24.7	68.6	6.4
St. Marks city	136	–	66.2	24.3	5.1	4.4	14.0	27.9	58.1	3.7
West Wakulla division	1 625	.4	44.1	41.6	4.6	9.3	7.5	29.2	63.3	9.1
Sopchoppy city	161	–	59.6	28.0	8.1	4.3	14.3	32.9	52.8	13.0
Walton County	11 294	9.8	32.6	50.1	.9	6.6	7.2	36.0	56.8	8.8
De Funiak Springs division	3 779	22.5	23.1	47.8	.5	6.0	11.7	41.8	46.5	8.8
De Funiak Springs city	2 085	40.0	14.2	43.5	.4	1.8	15.0	42.3	42.8	8.2
Freeport division	4 409	3.0	29.8	62.7	1.1	3.4	3.0	32.0	65.0	6.8
Freeport city	358	2.2	51.1	43.0	.8	2.8	12.8	37.7	49.4	11.7
Miramar Beach CDP	792	6.6	7.3	83.0	3.2	–	3.8	35.9	60.4	5.7
Paxton-Darlington division	2 257	4.7	49.9	32.7	1.4	11.2	8.2	35.2	56.6	12.4
Paxton town	246	4.5	49.6	40.7	–	5.3	3.3	43.1	53.7	5.3
Redbay division	849	1.5	43.9	40.5	–	14.0	6.6	33.5	60.0	9.1
Washington County	6 443	15.2	36.7	37.9	2.3	7.9	9.1	39.1	51.7	11.3
Caryville division	1 121	1.3	59.1	30.5	1.7	7.4	11.0	33.6	55.4	10.3
Caryville town	205	1.0	68.8	26.8	–	3.4	19.5	43.4	37.1	13.2
Chipley division	2 810	30.0	21.9	42.6	1.5	4.0	12.1	40.8	47.1	10.4
Chipley city	1 467	53.6	4.3	38.1	1.6	2.3	16.4	44.6	39.0	10.1
Vernon division	2 512	4.7	43.4	35.9	3.3	12.6	5.0	39.7	55.3	12.9
Ebro town	100	3.0	61.0	15.0	17.0	4.0	9.0	39.0	52.0	25.0
Vernon city	297	1.3	54.2	32.3	6.4	5.7	18.2	40.4	41.4	22.2
Wausau town	141	2.8	55.3	28.4	5.0	8.5	12.8	31.2	56.0	13.5

Table 14. **Fuels and Equipment Characteristics: 1990**

[Data based on sample and subject to sampling variability, see text. For definitions of terms and meanings of symbols, see text]

State County Place and [In Selected States] County Subdivision	All occupied housing units	Percent with— House heating fuel: Utility gas	Bottled, tank, or LP gas	Electricity	Fuel oil, kerosene, etc.	Other or none	Vehicles available: None	1	2 or more	No telephone in unit
The State	**5 134 869**	**7.5**	**7.2**	**78.8**	**4.1**	**2.4**	**9.2**	**41.0**	**49.8**	**5.3**
COUNTY										
Alachua County	71 258	24.3	13.1	54.6	5.0	2.9	8.8	39.0	52.2	6.5
Baker County	5 554	1.5	45.0	41.6	6.9	5.1	8.9	27.9	63.3	19.6
Bay County	48 938	23.1	11.8	61.1	2.1	2.0	6.6	36.7	56.7	7.5
Bradford County	7 193	13.6	28.6	43.8	9.5	4.5	9.3	34.1	56.6	10.2
Brevard County	161 365	12.5	5.0	76.6	4.5	1.4	5.4	38.3	56.2	4.1
Broward County	528 442	4.7	1.8	90.6	.5	2.4	10.3	43.9	45.7	3.4
Calhoun County	3 793	19.7	41.8	29.3	1.2	8.0	11.5	36.6	51.9	9.4
Charlotte County	48 433	1.7	3.5	92.9	1.0	.9	4.9	47.5	47.5	2.3
Citrus County	40 573	1.7	18.5	75.5	2.2	2.1	5.1	46.5	48.4	4.2
Clay County	36 663	.5	15.3	73.5	8.3	2.4	3.7	27.1	69.2	4.0
Collier County	61 703	1.4	3.2	93.1	.7	1.5	5.2	41.6	53.1	4.8
Columbia County	15 611	18.9	25.7	44.3	5.3	5.8	9.4	35.7	54.9	13.9
Dade County	692 355	6.5	3.1	84.7	.9	4.8	16.0	37.3	46.7	5.0
DeSoto County	8 222	1.7	25.4	65.0	4.9	3.0	8.6	45.9	45.5	11.8
Dixie County	3 916	3.8	52.1	27.7	6.5	9.9	8.3	42.1	49.6	20.0
Duval County	257 245	7.0	11.1	64.0	16.3	1.6	10.9	37.0	52.1	6.1
Escambia County	98 608	39.5	6.1	52.1	.5	1.7	9.3	36.6	54.1	6.2
Flagler County	11 880	.4	9.1	84.8	4.0	1.7	3.7	43.5	52.9	4.6
Franklin County	3 628	5.5	43.7	43.3	4.5	3.0	14.1	36.6	49.3	14.0
Gadsden County	13 405	23.0	36.0	32.1	3.2	5.7	19.4	33.6	46.9	14.5
Gilchrist County	3 284	2.0	38.0	41.5	8.4	10.0	5.2	30.5	64.3	11.0
Glades County	2 885	.5	30.8	62.6	2.6	3.6	6.7	37.3	55.9	16.1
Gulf County	4 324	41.3	28.6	26.9	1.1	2.2	10.7	33.7	55.6	12.0
Hamilton County	3 488	15.5	43.6	28.0	4.1	8.9	14.6	35.2	50.2	24.9
Hardee County	6 391	2.4	39.6	50.9	4.5	2.5	6.7	35.2	58.1	14.8
Hendry County	8 402	.5	12.0	82.1	3.4	2.1	8.8	38.9	52.3	16.8
Hernando County	42 300	5.2	11.7	79.7	1.6	1.7	5.5	49.2	45.3	4.5
Highlands County	29 544	4.2	11.9	80.2	2.2	1.4	7.3	51.6	41.1	7.4
Hillsborough County	324 872	4.0	5.6	84.7	4.4	1.2	8.7	38.5	52.8	7.2
Holmes County	5 800	2.2	50.0	35.6	1.9	10.2	9.0	34.0	57.0	11.3
Indian River County	38 057	.8	7.3	86.3	3.7	1.9	6.0	44.5	49.5	4.7
Jackson County	14 465	12.2	43.5	34.8	3.0	6.5	13.9	32.4	53.7	9.5
Jefferson County	3 982	4.4	42.3	33.6	11.0	8.8	12.2	32.9	55.0	7.6
Lafayette County	1 721	2.5	54.2	33.5	3.7	6.2	10.2	30.2	59.7	17.5
Lake County	63 616	14.1	13.4	66.4	4.3	1.8	6.8	46.0	47.2	5.8
Lee County	140 124	1.3	4.1	92.4	1.0	1.3	5.8	45.5	48.8	3.8
Leon County	74 828	10.1	13.6	67.1	7.1	2.1	8.5	35.9	55.6	3.1
Levy County	10 079	5.5	40.1	41.1	7.1	6.3	7.9	38.2	53.9	11.6
Liberty County	1 706	3.5	52.2	33.1	2.1	9.1	9.0	30.9	60.1	12.5
Madison County	5 522	18.5	46.0	20.1	3.5	11.9	19.7	33.0	47.2	13.2
Manatee County	91 060	3.0	7.2	84.6	3.7	1.5	6.7	49.0	44.2	5.2
Marion County	78 177	12.0	18.0	60.4	6.7	2.9	7.3	43.3	49.3	6.3
Martin County	43 022	2.1	5.3	89.9	1.0	1.7	5.8	43.0	51.2	4.0
Monroe County	33 583	1.5	9.3	64.8	1.3	23.1	10.1	43.2	46.7	8.9
Nassau County	16 192	1.0	33.5	55.1	6.6	3.8	6.6	30.1	63.3	8.3
Okaloosa County	53 313	36.2	4.7	57.3	.3	1.6	5.4	33.4	61.1	3.5
Okeechobee County	10 214	.7	15.6	76.7	3.3	3.6	6.1	42.1	51.8	13.8
Orange County	254 852	7.6	4.4	79.7	7.1	1.1	7.5	36.9	55.7	5.4
Osceola County	39 150	3.2	13.4	78.8	3.0	1.6	5.9	37.0	57.2	6.0
Palm Beach County	365 558	3.9	2.5	90.9	.8	1.8	8.2	44.1	47.7	3.4
Pasco County	121 674	.7	11.3	84.9	1.8	1.3	6.8	52.2	41.0	4.8
Pinellas County	380 635	8.1	3.2	79.3	8.3	1.0	10.6	46.4	43.0	4.5
Polk County	155 969	6.8	12.4	74.0	5.3	1.5	8.0	41.0	50.9	8.9
Putnam County	25 070	18.4	24.1	46.7	6.9	3.8	9.7	36.5	53.9	11.5
St. Johns County	33 426	1.0	17.1	70.7	9.5	1.7	6.8	37.5	55.7	6.4
St. Lucie County	58 174	7.0	4.3	85.8	1.6	1.3	6.6	42.5	50.9	5.7
Santa Rosa County	29 900	20.3	14.0	61.0	.9	3.8	4.8	29.5	65.7	6.5
Sarasota County	125 493	2.4	3.4	88.3	4.7	1.3	6.2	47.3	46.5	2.7
Seminole County	107 657	8.6	3.4	81.9	5.3	.8	5.0	33.0	62.0	2.6
Sumter County	12 119	1.4	31.4	57.5	5.9	3.9	7.6	41.5	51.0	9.2
Suwannee County	10 034	13.4	43.3	32.5	5.1	5.8	9.8	35.0	55.2	11.0
Taylor County	6 401	26.8	31.8	31.5	1.7	8.1	11.6	32.4	56.0	10.8
Union County	2 658	3.7	44.2	39.4	9.1	3.6	8.5	35.5	56.0	20.8
Volusia County	153 416	8.4	6.4	74.3	9.3	1.6	8.1	43.6	48.4	5.4
Wakulla County	5 210	1.9	49.4	36.7	3.8	8.2	7.0	26.1	66.9	7.2
Walton County	11 294	9.8	32.6	50.1	.9	6.6	7.2	36.0	56.8	8.8
Washington County	6 443	15.2	36.7	37.9	2.3	7.9	9.1	39.1	51.7	11.3
PLACE AND COUNTY SUBDIVISION										
Aberdeen CDP, Palm Beach County	1 080	4.3	–	94.1	1.2	.5	–	38.5	61.5	–
Alachua city, Alachua County	1 615	12.8	22.2	57.6	4.1	3.2	14.4	32.2	53.4	12.4
Alford town, Jackson County	177	3.4	58.2	24.3	5.6	8.5	21.5	38.4	40.1	19.2
Altamonte Springs city, Seminole County	15 432	4.2	.5	93.0	1.8	.4	4.6	46.1	49.3	1.9
Altha town, Calhoun County	200	2.5	56.0	32.5	2.5	6.5	11.0	34.0	55.0	5.0
Alva CDP, Lee County	393	1.0	3.8	86.3	7.1	1.8	10.2	47.1	42.7	2.8
Andover CDP, Dade County	2 736	8.7	.7	86.4	1.5	2.6	12.1	45.8	42.0	2.0
Anna Maria city, Manatee County	820	1.0	5.7	89.5	2.0	1.8	6.0	42.4	51.6	2.8
Apalachicola city, Franklin County	1 037	3.6	56.4	31.9	6.5	1.6	24.9	36.5	38.7	18.2
Apollo Beach CDP, Hillsborough County	2 452	3.8	1.9	91.1	.8	2.4	2.9	34.1	63.0	2.2
Apopka city, Orange County	5 112	13.1	2.6	81.3	2.4	.5	7.0	34.5	58.5	4.3
Arcadia city, DeSoto County	2 369	1.4	24.5	66.4	5.5	2.1	14.8	49.6	35.6	12.8
Archer city, Alachua County	501	3.0	32.1	45.5	10.0	9.4	17.6	35.9	46.5	15.8
Asbury Lake CDP, Clay County	687	–	1.3	89.1	7.0	2.6	–	14.4	85.6	1.3
Astatula town, Lake County	361	.6	45.7	48.8	3.3	1.7	4.4	42.9	52.6	5.3
Astor CDP, Lake County	531	2.4	34.7	55.7	7.2	–	2.1	51.6	46.3	9.6
Atlantic Beach city, Duval County	4 541	7.2	6.9	77.7	6.7	1.4	6.2	34.9	58.9	4.0
Atlantis city, Palm Beach County	775	7.9	.4	91.0	.4	.4	1.0	41.8	57.2	–
Auburndale city, Polk County	3 385	1.3	11.7	77.8	6.7	2.4	8.2	42.4	49.4	10.6
Aventura CDP, Dade County	8 899	3.2	.1	93.3	1.4	2.0	14.8	58.1	27.1	.3

Table 14. **Fuels and Equipment Characteristics: 1990**—Con.

[Data based on sample and subject to sampling variability, see text. For definitions of terms and meanings of symbols, see text]

State County Place and [In Selected States] County Subdivision	All occupied housing units	Percent with— House heating fuel: Utility gas	Bottled, tank, or LP gas	Electricity	Fuel oil, kerosene, etc.	Other or none	Vehicles available: None	1	2 or more	No telephone in unit
PLACE AND COUNTY SUBDIVISION—Con.										
Avon Park city, Highlands County	3 156	11.2	17.0	69.6	1.0	1.2	12.7	49.5	37.8	13.5
Azalea Park CDP, Orange County	3 349	–	1.8	89.0	7.1	2.1	6.1	38.8	55.1	5.3
Babson Park CDP, Polk County	353	–	11.6	85.0	3.4	–	13.0	39.4	47.6	7.9
Bagdad CDP, Santa Rosa County	591	38.9	12.0	39.3	2.2	7.6	11.7	42.6	45.7	20.5
Baldwin town, Duval County	524	.2	36.6	41.6	19.1	2.5	20.4	36.5	43.1	10.3
Bal Harbour village, Dade County	1 944	6.8	–	84.9	7.0	1.3	19.7	54.1	26.2	.5
Bartow city, Polk County	5 362	6.2	13.6	67.0	10.8	2.4	11.0	38.1	50.8	11.6
Bascom town, Jackson County	25	–	60.0	40.0	–	–	12.0	40.0	48.0	–
Baskin CDP, Pinellas County	1 327	14.8	4.5	71.7	7.2	1.7	15.4	46.5	38.1	10.4
Bassville Park CDP, Lake County	1 202	15.4	18.6	60.1	3.7	2.3	2.8	55.0	42.2	2.4
Bay Harbor Islands town, Dade County	2 715	4.5	.7	87.3	3.1	4.5	21.0	55.2	23.9	1.1
Bay Hill CDP, Orange County	1 775	19.6	–	79.8	.6	–	1.4	15.9	82.7	–
Bay Lake city, Orange County	–	–	–	–	–	–	–	–	–	–
Bayonet Point CDP, Pasco County	10 856	.7	3.6	95.1	.5	.1	7.3	64.4	28.3	2.1
Bay Pines CDP, Pinellas County	1 588	19.9	1.3	66.1	12.7	–	6.8	53.1	40.1	–
Bayshore Gardens CDP, Manatee County	8 163	7.4	6.6	83.9	1.5	.6	8.1	55.5	36.4	3.9
Beacon Square CDP, Pasco County	3 323	–	1.1	98.7	.2	–	10.5	62.8	26.6	1.5
Bee Ridge CDP, Sarasota County	2 855	.7	1.7	91.1	4.6	1.9	6.2	47.3	46.5	.7
Bell town, Gilchrist County	99	2.0	55.6	24.2	13.1	5.1	5.1	41.4	53.5	22.2
Bellair-Meadowbrook Terrace CDP, Clay County	5 728	–	2.7	80.4	15.4	1.4	2.3	34.1	63.7	1.7
Belleair town, Pinellas County	1 951	6.4	1.2	80.8	11.3	.4	4.6	47.2	48.3	–
Belleair Beach city, Pinellas County	993	.7	1.0	91.8	5.3	1.1	2.4	42.8	54.8	.3
Belleair Bluffs city, Pinellas County	1 245	.8	1.1	92.0	5.6	.4	11.6	56.9	31.4	1.2
Belleair Shore town, Pinellas County	33	–	6.1	63.6	30.3	–	–	9.1	90.9	–
Belle Glade city, Palm Beach County	5 407	1.5	11.2	83.9	1.6	1.8	30.9	36.7	32.4	30.5
Belle Glade Camp CDP, Palm Beach County	381	1.3	8.4	90.3	–	–	28.9	54.1	17.1	28.6
Belle Isle city, Orange County	2 022	.1	7.3	68.4	19.8	4.4	.9	24.0	75.1	.5
Belleview city, Marion County	1 167	1.6	12.0	78.2	3.1	5.1	9.4	55.5	35.0	8.7
Bellview CDP, Escambia County	6 873	30.7	3.7	64.0	.4	1.2	4.2	34.2	61.6	2.4
Beverly Beach town, Flagler County	195	1.5	1.0	96.4	1.0	–	1.0	80.5	18.5	–
Beverly Hills CDP, Citrus County	3 279	.4	.2	98.6	.2	.5	10.9	70.9	18.2	.9
Big Coppitt Key CDP, Monroe County	1 020	–	14.8	46.0	–	39.2	2.8	42.5	54.6	6.6
Big Pine Key CDP, Monroe County	1 754	1.4	16.5	53.8	1.7	26.7	3.8	34.7	61.5	5.3
Biscayne Park village, Dade County	1 198	4.3	4.6	84.3	1.7	5.1	4.9	38.1	57.0	.6
Bithlo CDP, Orange County	1 696	1.6	44.4	43.3	6.9	3.8	6.5	34.5	59.0	16.6
Bloomingdale CDP, Hillsborough County	4 337	.3	1.5	95.8	1.8	.7	.9	18.6	80.4	.3
Blountstown city, Calhoun County	937	66.3	8.8	22.4	.9	1.7	15.3	43.3	41.4	13.6
Boca Del Mar CDP, Palm Beach County	8 490	.6	–	98.0	.3	1.1	4.4	44.9	50.7	.4
Boca Pointe CDP, Palm Beach County	1 122	2.1	–	97.9	–	–	.8	47.3	51.9	–
Boca Raton city, Palm Beach County	26 233	1.7	.8	95.6	.5	1.4	4.6	39.8	55.6	.7
Boca West CDP, Palm Beach County	1 590	3.0	–	94.7	2.3	–	1.3	33.3	65.4	–
Bonifay city, Holmes County	1 087	2.2	48.0	45.9	.7	3.1	15.2	43.0	41.9	11.6
Bonita Springs CDP, Lee County	5 925	.9	4.8	92.6	.6	1.1	4.0	43.6	52.4	3.2
Bowling Green city, Hardee County	544	2.6	32.0	57.4	3.3	4.8	10.8	36.4	52.8	10.3
Boynton Beach city, Palm Beach County	20 296	2.5	1.7	93.5	.6	1.6	7.7	52.3	40.0	2.7
Bradenton city, Manatee County	18 871	4.4	4.9	83.6	5.3	1.8	11.1	50.2	38.7	7.2
Bradenton Beach city, Manatee County	889	2.5	12.9	80.1	2.7	1.8	4.9	49.7	45.3	9.3
Brandon CDP, Hillsborough County	20 683	1.9	4.3	89.9	3.3	.6	2.1	25.3	72.6	1.4
Branford town, Suwannee County	295	5.8	40.7	36.9	11.2	5.4	18.0	41.0	41.0	16.6
Brent CDP, Escambia County	7 129	54.9	4.6	38.9	.6	.9	11.8	38.1	50.1	8.1
Briny Breezes town, Palm Beach County	256	6.3	9.4	78.1	2.7	3.5	7.8	76.6	15.6	2.7
Bristol city, Liberty County	370	3.0	48.6	42.2	4.3	1.9	12.4	35.4	52.2	13.2
Broadview Park CDP, Broward County	2 037	3.4	2.9	87.7	.5	5.5	7.6	37.3	55.2	3.2
Broadview-Pompano Park CDP, Broward County	1 972	3.5	5.2	88.0	–	3.3	7.2	42.8	50.0	1.6
Bronson town, Levy County	318	1.9	58.5	28.6	9.7	1.3	14.5	46.9	38.7	22.0
Brooker city, Bradford County	112	–	47.3	41.1	4.5	7.1	8.9	29.5	61.6	10.7
Brookridge CDP, Hernando County	1 489	–	3.6	96.4	–	–	5.7	70.6	23.7	2.6
Brooksville city, Hernando County	3 211	.8	19.1	76.8	2.5	.8	11.8	59.0	29.1	9.6
Browardale CDP, Broward County	1 721	12.1	5.8	78.9	.6	2.6	7.1	31.4	61.4	4.5
Brownsville CDP, Dade County	5 033	8.4	10.5	76.7	2.8	1.6	37.5	36.1	26.4	18.0
Buckhead Ridge CDP, Glades County	589	–	13.8	83.9	–	2.4	2.4	43.5	54.2	7.6
Buena Ventura Lakes CDP, Osceola County	4 632	.3	–	99.5	.1	.2	3.0	33.6	63.4	2.1
Bunche Park CDP, Dade County	1 401	6.2	14.6	75.2	3.4	.6	18.1	36.5	45.5	1.4
Bunnell city, Flagler County	673	5.6	29.7	46.8	15.3	2.5	19.6	40.4	40.0	19.5
Bushnell city, Sumter County	789	1.3	26.7	62.1	6.6	3.3	10.9	40.9	48.2	6.6
Butler Beach CDP, St. Johns County	1 552	1.9	11.6	80.4	5.0	1.1	2.3	49.0	48.6	5.0
Callahan town, Nassau County	407	1.0	30.0	54.5	9.1	5.4	15.5	46.7	37.8	14.3
Callaway city, Bay County	4 612	20.7	6.7	69.9	1.1	1.5	2.7	33.0	64.2	6.7
Campbell CDP, Osceola County	1 959	.9	15.4	80.4	2.1	1.2	22.9	52.4	24.7	5.4
Campbellton town, Jackson County	84	–	81.0	19.0	–	–	14.3	34.5	51.2	2.4
Cape Canaveral city, Brevard County	4 304	1.5	3.5	92.2	1.0	1.8	8.7	56.1	35.3	8.5
Cape Coral city, Lee County	29 748	.2	.3	98.8	.1	.6	3.1	39.5	57.4	1.3
Carol City CDP, Dade County	14 709	14.1	4.3	76.2	1.3	4.1	7.4	31.7	60.9	3.6
Carrabelle city, Franklin County	504	5.8	57.1	26.8	4.4	6.0	11.3	40.7	48.0	11.1
Carrollwood CDP, Hillsborough County	3 009	–	1.7	95.9	2.1	.3	2.8	32.4	64.8	1.5
Carrollwood Village CDP, Hillsborough County	6 029	.4	1.5	97.4	.4	.3	1.1	33.9	65.1	.9
Caryville town, Washington County	205	1.0	68.8	26.8	–	3.4	19.5	43.4	37.1	13.2
Casselberry city, Seminole County	7 549	21.8	7.1	68.0	2.2	.8	3.9	39.3	56.7	1.8
Cedar Grove town, Bay County	622	30.7	15.9	50.0	1.9	1.4	5.9	41.8	52.3	12.4
Cedar Key city, Levy County	297	2.4	51.5	35.4	4.0	6.7	14.8	41.4	43.8	10.8
Center Hill city, Sumter County	276	8.0	32.2	43.8	12.0	4.0	12.7	50.4	37.0	14.5
Century town, Escambia County	814	63.3	17.0	11.9	.9	7.0	33.3	35.4	31.3	21.4
Century Village CDP, Palm Beach County	5 872	.9	–	97.4	.3	1.4	37.6	58.6	3.9	.5
Charlotte Harbor CDP, Charlotte County	1 602	.6	2.6	95.8	1.1	–	6.8	61.8	31.4	2.7
Charlotte Park CDP, Charlotte County	1 098	.9	6.3	92.0	.8	–	6.8	54.6	38.6	2.2
Chattahoochee city, Gadsden County	1 137	59.5	4.0	30.5	1.8	4.0	22.0	39.3	38.7	18.6
Chiefland city, Levy County	757	1.7	37.6	41.1	16.8	2.8	23.6	42.1	34.2	24.0
Chipley city, Washington County	1 467	53.6	4.3	38.1	1.6	2.3	16.4	44.6	39.0	10.1
Chuluota CDP, Seminole County	525	–	15.2	77.0	1.3	6.5	–	41.7	58.3	7.0
Cinco Bayou town, Okaloosa County	208	34.1	5.8	60.1	–	–	13.0	59.1	27.9	7.2

Table 14. **Fuels and Equipment Characteristics: 1990**—Con.

[Data based on sample and subject to sampling variability, see text. For definitions of terms and meanings of symbols, see text]

State County Place and [In Selected States] County Subdivision	All occupied housing units	Percent with— House heating fuel: Utility gas	Bottled, tank, or LP gas	Electricity	Fuel oil, kerosene, etc.	Other or none	Vehicles available: None	1	2 or more	No telephone in unit
PLACE AND COUNTY SUBDIVISION—Con.										
Citrus Springs CDP, Citrus County	1 020	35.5	7.6	54.6	.6	1.7	4.0	59.2	36.8	.8
Clearwater city, Pinellas County	44 131	10.1	2.2	81.9	5.0	.8	11.9	46.8	41.3	5.0
Clermont city, Lake County	2 795	13.3	2.0	80.4	3.5	.7	9.4	42.6	48.1	7.7
Cleveland CDP, Charlotte County	1 267	.7	11.4	83.0	3.2	1.7	5.8	52.8	41.4	4.2
Clewiston city, Hendry County	2 032	.5	10.1	84.0	4.1	1.2	8.7	41.6	49.8	15.2
Cloud Lake town, Palm Beach County	47	–	4.3	87.2	–	8.5	4.3	38.3	57.4	8.5
Cocoa city, Brevard County	7 156	15.7	6.6	68.2	8.3	1.2	15.2	37.6	47.2	11.1
Cocoa Beach city, Brevard County	6 021	3.7	1.1	90.9	2.8	1.4	4.9	48.5	46.6	2.2
Cocoa West CDP, Brevard County	2 168	22.6	10.0	55.5	10.3	1.6	12.2	33.4	54.4	11.4
Coconut Creek city, Broward County	13 575	1.1	1.5	96.0	.3	1.1	5.9	56.5	37.6	.8
Coleman city, Sumter County	321	.6	48.9	37.1	10.9	2.5	18.1	31.5	50.5	17.8
Collier Manor-Cresthaven CDP, Broward County	3 091	17.3	1.6	73.9	1.6	5.7	8.8	44.8	46.4	4.9
Combee Settlement CDP, Polk County	2 184	8.5	13.2	68.3	8.3	1.7	6.5	41.0	52.6	13.4
Conway CDP, Orange County	4 708	–	3.4	76.9	18.3	1.4	2.2	26.0	71.8	2.4
Cooper City city, Broward County	6 976	2.6	2.2	94.0	–	1.1	2.7	20.7	76.5	.1
Coral Gables city, Dade County	15 460	1.9	2.7	90.4	1.3	3.7	8.4	40.6	51.0	1.3
Coral Springs city, Broward County	27 014	.7	.1	97.8	.2	1.3	5.1	28.8	66.1	1.0
Coral Terrace CDP, Dade County	7 501	.9	4.0	86.4	.8	7.9	6.6	30.8	62.6	2.2
Cortez CDP, Manatee County	2 316	6.0	8.8	82.7	.9	1.6	4.1	57.3	38.5	1.1
Cottondale town, Jackson County	362	1.1	53.0	39.0	4.7	2.2	16.3	44.5	39.2	10.2
Country Club CDP, Dade County	1 298	4.4	1.7	92.8	–	1.2	2.0	30.6	67.4	2.2
Country Club Trail CDP, Palm Beach County	2 528	.9	.4	97.1	1.3	.3	2.2	72.7	25.2	.4
Crescent Beach CDP, St. Johns County	553	1.1	6.3	82.1	7.4	3.1	5.4	31.3	63.3	1.3
Crescent City city, Putnam County	697	36.9	6.9	42.6	9.8	3.9	19.7	51.1	29.3	20.1
Crestview city, Okaloosa County	3 589	51.9	4.2	42.6	.4	.9	17.1	35.6	47.3	9.0
Crooked Lake Park CDP, Polk County	580	1.4	4.7	89.3	1.4	3.3	1.4	45.7	52.9	2.4
Cross City town, Dixie County	784	6.9	44.6	31.6	14.0	2.8	19.6	36.1	44.3	25.1
Crystal Lake CDP, Polk County	2 137	8.0	11.1	70.4	8.9	1.5	7.1	44.0	48.9	8.6
Crystal River city, Citrus County	1 658	–	14.1	80.9	4.5	.4	6.9	38.7	54.4	10.1
Cudjoe Key CDP, Monroe County	837	3.1	18.5	52.7	7.8	17.9	2.0	41.9	56.0	2.4
Cutler CDP, Dade County	5 306	2.9	2.1	92.5	.4	2.1	.9	19.3	79.9	.1
Cutler Ridge CDP, Dade County	7 310	23.8	2.3	69.9	.6	3.4	7.5	29.8	62.6	2.1
Cypress Gardens CDP, Polk County	3 796	12.5	2.8	82.8	1.6	.3	2.4	37.7	59.9	.7
Cypress Lake CDP, Lee County	4 982	.9	.3	98.2	.2	.3	3.7	53.3	43.1	.8
Cypress Lakes CDP, Palm Beach County	664	1.1	–	98.2	.8	–	19.6	60.2	20.2	1.2
Cypress Quarters CDP, Okeechobee County	416	1.9	12.7	78.1	3.6	3.6	28.4	30.3	41.3	27.4
Dade City city, Pasco County	2 065	1.9	16.2	71.7	9.5	.6	15.1	44.1	40.8	11.4
Dade City North CDP, Pasco County	947	.6	41.7	49.5	6.0	2.1	15.4	44.1	40.4	27.7
Dania city, Broward County	5 794	2.9	3.2	89.9	.9	3.1	15.2	48.1	36.7	8.4
Davenport city, Polk County	511	3.7	21.7	62.0	9.6	2.9	9.6	31.5	58.9	11.0
Davie town, Broward County	17 907	2.6	1.9	92.8	.2	2.6	4.4	32.2	63.5	3.0
Daytona Beach city, Volusia County	27 546	16.5	3.5	64.4	13.8	1.8	16.6	49.7	33.8	11.1
Daytona Beach Shores city, Volusia County	1 269	2.8	.4	91.5	4.6	.7	7.0	57.9	35.1	3.2
De Bary CDP, Volusia County	3 084	3.4	10.5	80.1	3.9	2.1	5.3	42.9	51.8	3.5
Deerfield Beach city, Broward County	23 118	1.5	1.7	94.3	.5	2.0	15.0	51.5	33.4	2.8
De Funiak Springs city, Walton County	2 085	40.0	14.2	43.5	.4	1.8	15.0	42.3	42.8	8.2
De Land city, Volusia County	6 711	14.9	6.5	65.3	11.1	2.3	19.0	45.8	35.2	11.2
De Land Southwest CDP, Volusia County	470	8.1	24.9	43.6	20.6	2.8	15.7	44.9	39.4	34.5
De Leon Springs CDP, Volusia County	548	–	14.8	66.6	16.1	2.6	4.2	39.4	56.4	3.8
Delray Beach city, Palm Beach County	21 390	2.3	1.8	93.6	1.0	1.4	8.9	49.3	41.8	4.3
Del Rio CDP, Hillsborough County	3 458	.1	.7	94.6	4.4	.3	8.2	45.6	46.2	7.1
Deltona CDP, Volusia County	18 804	9.9	2.7	85.8	1.0	.7	3.4	37.2	59.4	2.3
Desoto Lakes CDP, Sarasota County	1 043	1.7	3.0	89.5	3.8	1.9	1.2	27.5	71.2	.7
Destin city, Okaloosa County	3 352	7.0	2.6	89.6	.6	.2	2.8	38.5	58.7	2.1
Doctor Phillips CDP, Orange County	2 796	7.3	.6	91.1	.3	.8	1.3	22.7	76.0	.5
Doral CDP, Dade County	1 327	.2	.2	98.2	.3	1.2	1.8	35.3	62.9	–
Dover CDP, Hillsborough County	752	2.5	27.8	53.9	4.7	11.2	13.0	32.0	54.9	22.5
Dundee town, Polk County	983	13.4	13.9	70.9	.6	1.1	3.4	47.5	49.1	10.4
Dunedin city, Pinellas County	15 888	6.0	1.4	86.3	5.4	.9	8.7	51.2	40.2	2.5
Dunnellon city, Marion County	745	1.2	9.8	75.4	10.7	2.8	12.2	45.2	42.6	5.8
Eagle Lake city, Polk County	651	9.7	16.1	67.6	5.2	1.4	12.1	35.3	52.5	5.4
East Lake-Orient Park CDP, Hillsborough County	2 126	–	7.6	83.1	8.9	.4	7.7	34.6	57.8	13.0
East Naples CDP, Collier County	10 147	.5	1.9	94.6	1.0	2.0	4.1	49.5	46.3	3.5
East Palatka CDP, Putnam County	708	59.2	6.5	29.5	4.0	.8	17.7	41.5	40.8	16.0
Eastpoint CDP, Franklin County	595	4.7	48.7	38.2	3.4	5.0	9.1	39.3	51.6	24.0
Eatonville town, Orange County	691	1.0	16.8	68.0	11.7	2.5	19.7	34.9	45.4	9.4
Ebro town, Washington County	100	3.0	61.0	15.0	17.0	4.0	9.0	39.0	52.0	25.0
Edgewater city, Volusia County	6 043	6.0	3.0	85.3	4.3	1.5	4.0	39.9	56.2	4.2
Edgewood city, Orange County	486	6.6	.4	84.8	7.4	.8	4.1	32.5	63.4	.4
Eglin AFB CDP, Okaloosa County	2 295	58.9	.4	40.4	–	.3	1.6	30.4	68.0	.6
Egypt Lake CDP, Hillsborough County	6 783	.8	1.8	94.2	2.7	.5	4.2	45.2	50.5	3.4
Elfers CDP, Pasco County	5 895	.2	5.3	93.5	.3	.6	8.0	61.8	30.2	2.4
Ellenton CDP, Manatee County	1 137	6.0	5.2	83.6	3.0	2.2	3.5	52.4	44.1	1.3
El Portal village, Dade County	952	2.8	12.8	75.8	1.3	7.2	13.0	47.3	39.7	4.4
Englewood CDP	7 444	1.5	2.7	93.0	1.5	1.3	4.2	57.9	37.9	2.6
Charlotte County	2 442	–	3.6	93.2	1.8	1.4	3.0	58.5	38.5	3.0
Sarasota County	5 002	2.3	2.3	92.8	1.4	1.2	4.8	57.6	37.6	2.5
Ensley CDP, Escambia County	6 167	36.4	9.4	52.1	.6	1.5	8.1	36.3	55.5	8.0
Estero CDP, Lee County	1 567	2.9	16.0	77.0	2.3	1.9	1.6	65.4	33.0	5.4
Esto town, Holmes County	114	4.4	57.9	37.7	–	–	11.4	28.9	59.6	10.5
Eustis city, Lake County	5 442	17.2	4.5	72.7	5.1	.6	12.6	48.8	38.5	8.5
Everglades city, Collier County	105	–	4.8	91.4	1.9	1.9	8.6	34.3	57.1	2.9
Fairview Shores CDP, Orange County	5 608	.9	5.9	74.4	17.5	1.2	8.4	41.0	50.6	5.3
Fanning Springs city	192	–	43.8	46.9	4.7	4.7	2.1	55.7	42.2	23.4
Gilchrist County	85	–	48.2	36.5	10.6	4.7	2.4	57.6	40.0	30.6
Levy County	107	–	40.2	55.1	–	4.7	1.9	54.2	43.9	17.8
Feather Sound CDP, Pinellas County	1 199	.8	–	99.1	.2	–	1.9	31.9	66.1	–
Fellsmere city, Indian River County	662	.5	23.6	57.6	7.4	11.0	4.4	41.2	54.4	26.3
Fernandina Beach city, Nassau County	3 503	.2	19.2	69.8	8.6	2.2	10.0	38.4	51.6	4.8
Fern Park CDP, Seminole County	3 440	8.8	3.4	76.4	11.4	–	7.1	37.8	55.0	2.9
Ferry Pass CDP, Escambia County	10 491	22.7	2.7	73.5	.3	.8	6.2	38.0	55.7	3.4
Five Points CDP, Columbia County	404	48.8	13.1	17.3	11.9	8.9	6.9	49.5	43.6	35.4
Flagler Beach city, Flagler County	1 808	.4	5.5	85.3	5.6	3.1	2.2	52.4	45.5	5.5

Table 14. **Fuels and Equipment Characteristics: 1990**—Con.

[Data based on sample and subject to sampling variability, see text. For definitions of terms and meanings of symbols, see text]

State County Place and [In Selected States] County Subdivision	All occupied housing units	Percent with— House heating fuel: Utility gas	Bottled, tank, or LP gas	Electricity	Fuel oil, kerosene, etc.	Other or none	Vehicles available: None	1	2 or more	No telephone in unit
PLACE AND COUNTY SUBDIVISION—Con.										
Floral City CDP, Citrus County	1 244	3.1	19.4	68.9	6.8	1.8	6.4	38.6	55.0	3.1
Florida City city, Dade County	1 782	1.8	15.9	74.1	2.3	5.8	32.5	32.0	35.4	19.3
Florida Ridge CDP, Indian River County	4 911	1.1	7.9	88.1	1.8	1.2	4.0	47.6	48.4	3.5
Forest City CDP, Seminole County	3 890	3.7	2.3	85.2	6.9	1.9	2.5	35.5	62.0	1.4
Forest Island Park CDP, Lee County	2 851	.7	.2	98.8	–	.3	3.1	52.3	44.6	1.0
Fort Lauderdale city, Broward County	66 440	4.1	2.9	88.2	.7	4.2	13.8	47.9	38.3	7.2
Fort Meade city, Polk County	1 785	39.1	7.8	49.0	2.2	1.8	8.8	52.4	38.8	14.2
Fort Myers city, Lee County	18 144	.7	5.1	90.6	2.0	1.5	16.8	46.8	36.4	11.1
Fort Myers Beach CDP, Lee County	4 334	1.8	6.5	87.1	1.7	2.9	2.7	55.1	42.2	1.7
Fort Myers Shores CDP, Lee County	1 988	–	2.6	96.4	.5	.6	2.2	36.1	61.7	2.6
Fort Pierce city, St. Lucie County	14 171	18.2	5.9	72.6	2.1	1.2	17.5	47.6	34.9	15.8
Fort Pierce North CDP, St. Lucie County	1 971	19.8	12.9	63.4	.9	3.0	10.9	38.3	50.8	7.0
Fort Pierce South CDP, St. Lucie County	2 047	4.9	5.7	81.0	6.1	2.3	5.5	35.5	59.0	6.8
Fort Walton Beach city, Okaloosa County	8 507	48.3	.9	50.1	.1	.6	6.1	36.5	57.3	2.8
Fort White town, Columbia County	120	4.2	50.8	27.5	4.2	13.3	12.5	44.2	43.3	26.7
Freeport city, Walton County	358	2.2	51.1	43.0	.8	2.8	12.8	37.7	49.4	11.7
Frostproof city, Polk County	1 065	6.0	27.1	62.8	3.6	.5	6.8	55.0	38.2	14.9
Fruit Cove CDP, St. Johns County	2 104	.6	11.9	79.8	5.6	2.0	6.6	25.5	68.0	2.1
Fruitland Park city, Lake County	1 005	43.4	4.5	49.7	1.8	.7	2.5	39.6	57.9	2.3
Fruitville CDP, Sarasota County	3 462	.3	1.9	93.7	3.0	1.0	1.7	24.0	74.3	1.7
Fussels Corner CDP, Polk County	1 314	.8	28.8	57.2	10.7	2.4	5.6	39.2	55.3	19.0
Gainesville city, Alachua County	31 924	41.2	5.2	46.6	5.1	1.8	11.0	41.3	47.7	5.9
Gandy CDP, Pinellas County	1 974	9.9	12.3	75.9	.8	1.1	6.7	62.9	30.4	3.5
Gibsonia CDP, Polk County	1 967	1.5	6.6	86.1	3.9	1.9	5.3	41.5	53.2	6.8
Gibsonton CDP, Hillsborough County	2 839	1.2	28.8	65.3	4.2	.6	11.3	40.5	48.1	21.5
Gifford CDP, Indian River County	2 014	1.7	14.6	70.5	10.1	3.1	21.0	39.4	39.7	20.0
Gladeview CDP, Dade County	4 883	17.3	12.7	63.4	2.5	4.1	41.2	35.1	23.7	19.3
Glencoe CDP, Volusia County	908	4.7	12.6	70.3	10.2	2.2	1.2	33.7	65.1	2.9
Glen Ridge town, Palm Beach County	90	–	7.8	86.7	5.6	–	–	43.3	56.7	–
Glen St. Mary town, Baker County	165	–	63.0	20.6	9.1	7.3	7.9	27.9	64.2	13.3
Glenvar Heights CDP, Dade County	7 080	.6	1.3	91.9	.7	5.5	6.7	46.7	46.7	.8
Golden Beach town, Dade County	283	3.2	–	96.1	.7	–	2.5	21.9	75.6	1.4
Golden Gate CDP, Collier County	4 987	–	.6	98.7	.2	.5	2.3	31.4	66.3	2.2
Golden Glades CDP, Dade County	9 058	2.4	4.9	85.7	2.3	4.8	9.2	43.2	47.6	3.4
Golden Lakes CDP, Palm Beach County	2 062	.3	.5	96.6	.2	2.4	9.3	66.8	23.9	2.2
Goldenrod CDP	4 856	5.1	.6	79.2	14.0	1.0	4.1	35.1	60.8	1.0
Orange County	2 598	9.1	.6	85.3	4.3	.7	5.3	42.1	52.7	1.0
Seminole County	2 258	.6	.6	72.3	25.2	1.4	2.8	27.0	70.2	.9
Golf village, Palm Beach County	118	–	–	100.0	–	–	3.4	36.4	60.2	–
Golfview town, Palm Beach County	50	–	10.0	82.0	4.0	4.0	–	12.0	88.0	–
Gonzalez CDP, Escambia County	2 682	5.6	12.9	77.4	.8	3.3	3.3	25.6	71.1	3.7
Goulding CDP, Escambia County	1 414	64.5	5.2	29.0	–	1.3	31.0	42.7	26.2	16.0
Goulds CDP, Dade County	2 051	5.9	17.3	72.1	3.4	1.3	26.4	35.6	38.0	20.6
Graceville city, Jackson County	991	2.6	46.6	43.3	6.4	1.1	13.3	45.1	41.6	13.2
Grand Ridge town, Jackson County	226	2.7	60.6	26.5	.9	9.3	15.0	33.2	51.8	5.3
Greater Northdale CDP, Hillsborough County	5 504	.2	1.1	97.4	.1	1.2	1.9	20.1	78.0	.6
Greenacres City city, Palm Beach County	8 235	4.3	1.7	91.0	.9	2.1	3.1	50.2	46.7	.8
Green Cove Springs city, Clay County	1 624	1.7	33.7	49.3	13.4	1.8	15.4	42.8	41.8	14.0
Greensboro town, Gadsden County	210	–	57.6	28.6	4.3	9.5	20.0	34.3	45.7	22.4
Greenville town, Madison County	339	1.8	56.9	15.3	9.4	16.5	30.4	39.5	30.1	20.4
Greenwood town, Jackson County	197	4.1	42.6	51.8	–	1.5	13.7	32.5	53.8	2.0
Gretna city, Gadsden County	498	2.0	61.8	22.1	5.4	8.6	21.7	38.2	40.2	27.5
Grove City CDP, Charlotte County	1 136	2.2	14.2	78.8	3.0	1.8	1.9	48.9	49.1	4.6
Groveland city, Lake County	811	25.6	15.4	52.5	3.5	3.0	12.9	32.9	54.1	14.2
Gulf Breeze city, Santa Rosa County	2 186	33.2	.8	65.7	–	.3	.7	27.3	72.0	1.0
Gulf Gate Estates CDP, Sarasota County	5 816	.8	2.5	92.7	3.1	1.0	7.7	54.8	37.5	1.3
Gulfport city, Pinellas County	5 873	20.8	5.5	53.9	17.8	2.0	14.6	48.8	36.6	3.8
Gulf Stream town, Palm Beach County	311	1.0	1.9	93.9	3.2	–	1.9	31.2	66.9	2.6
Haines City city, Polk County	4 247	4.7	17.4	72.5	3.3	2.2	12.7	43.8	43.5	16.4
Hallandale city, Broward County	17 135	3.0	1.7	91.8	1.0	2.5	21.9	56.5	21.6	3.9
Hammocks CDP, Dade County	4 268	5.2	–	94.0	–	.8	2.6	38.2	59.2	.2
Hampton city, Bradford County	122	4.9	32.8	24.6	23.0	14.8	17.2	42.6	40.2	40.2
Hamptons at Boca Raton CDP, Palm Beach County	6 200	1.5	–	97.1	.4	1.0	22.1	54.3	23.6	.2
Harbor Bluffs CDP, Pinellas County	1 139	.5	.2	86.7	12.6	–	3.2	31.3	65.4	–
Harbour Heights CDP, Charlotte County	960	.8	.7	97.0	–	1.5	2.3	38.1	59.6	3.8
Harlem CDP, Hendry County	815	1.7	16.6	77.8	1.1	2.8	31.5	37.5	30.9	35.1
Hastings town, St. Johns County	215	.9	29.3	34.9	30.7	4.2	23.7	38.1	38.1	23.7
Havana town, Gadsden County	610	50.0	16.9	30.8	2.3	–	27.5	37.7	34.8	15.2
Haverhill town, Palm Beach County	391	–	5.1	88.2	2.3	4.3	3.6	26.1	70.3	.5
Hawthorne city, Alachua County	463	7.6	33.7	33.9	24.0	.9	19.2	30.7	50.1	10.8
Hawthorne CDP, Lake County	1 068	–	–	99.3	–	.7	8.3	76.3	15.4	–
Hernando CDP, Citrus County	991	.9	35.5	56.0	4.6	2.9	7.2	50.3	42.6	6.6
Hernando Beach CDP, Hernando County	819	–	5.6	88.8	–	5.6	1.1	34.6	64.3	2.4
Hialeah city, Dade County	59 381	5.4	1.4	88.4	.3	4.7	11.7	35.7	52.6	3.2
Hialeah Gardens city, Dade County	2 680	3.9	–	93.8	–	2.4	8.7	35.9	55.4	.9
Highland Beach town, Palm Beach County	1 759	1.9	–	96.6	1.0	.6	3.7	50.7	45.7	–
Highland City CDP, Polk County	736	–	17.5	77.6	4.9	–	4.5	36.8	58.7	9.6
Highland Park village, Polk County	51	5.9	3.9	86.3	3.9	–	–	31.4	68.6	–
High Point CDP, Hernando County	1 482	.5	16.9	82.1	.5	–	6.4	71.3	22.3	1.7
High Point CDP, Palm Beach County	1 256	.7	–	98.6	–	.7	2.9	80.5	16.6	.7
Highpoint CDP, Pinellas County	6 147	1.7	5.8	89.6	2.0	.9	4.7	51.0	44.4	6.9
High Springs city, Alachua County	1 202	2.0	53.8	33.8	5.9	4.5	7.7	40.3	52.1	9.2
Hiland Park CDP, Bay County	1 496	12.0	18.9	63.5	2.6	3.0	8.9	41.4	49.7	12.6
Hillcrest Heights town, Polk County	116	–	6.0	79.3	9.5	5.2	1.7	36.2	62.1	1.7
Hilliard town, Nassau County	662	.6	45.9	39.9	11.2	2.4	19.8	37.6	42.6	24.2
Hillsboro Beach town, Broward County	1 001	2.8	1.1	92.7	1.6	1.8	4.5	63.8	31.7	.3
Hobe Sound CDP, Martin County	4 939	4.6	7.9	84.7	1.2	1.6	5.9	44.4	49.8	3.2
Holden Heights CDP, Orange County	1 614	.9	2.7	81.2	14.2	1.1	6.2	32.0	61.8	2.9
Holiday CDP, Pasco County	9 823	.4	4.7	93.6	.8	.5	8.8	60.4	30.8	2.9

Table 14. **Fuels and Equipment Characteristics: 1990**—Con.

[Data based on sample and subject to sampling variability, see text. For definitions of terms and meanings of symbols, see text]

State County Place and [In Selected States] County Subdivision	All occupied housing units	Percent with— House heating fuel: Utility gas	Bottled, tank, or LP gas	Electricity	Fuel oil, kerosene, etc.	Other or none	Vehicles available: None	1	2 or more	No telephone in unit
PLACE AND COUNTY SUBDIVISION—Con.										
Holly Hill city, Volusia County	5 024	4.5	7.2	68.8	16.8	2.7	11.9	47.6	40.5	9.3
Hollywood city, Broward County	52 904	6.4	2.2	87.3	.7	3.4	13.3	43.9	42.8	4.0
Holmes Beach city, Manatee County	2 370	.6	3.2	93.3	2.5	.3	3.1	52.4	44.6	4.1
Homestead city, Dade County	9 317	3.0	6.7	84.5	1.1	4.7	21.1	42.9	36.1	17.9
Homestead AFB CDP, Dade County	1 286	.9	–	92.0	–	7.1	1.0	42.8	56.1	2.8
Homosassa CDP, Citrus County	961	–	18.7	77.8	2.8	.6	2.1	44.2	53.7	3.3
Homosassa Springs CDP, Citrus County	2 635	.8	32.9	64.3	1.6	.4	4.7	48.1	47.1	5.4
Horseshoe Beach town, Dixie County	100	9.0	46.0	22.0	4.0	19.0	7.0	55.0	38.0	14.0
Howey-in-the-Hills town, Lake County	305	11.5	11.5	71.8	5.2	–	3.3	34.4	62.3	2.6
Hudson CDP, Pasco County	3 293	.6	20.0	75.9	2.8	.7	6.5	51.4	42.1	5.8
Hutchinson Island South CDP, St. Lucie County	2 110	2.4	5.6	88.3	3.3	.4	1.9	65.0	33.1	–
Hypoluxo town, Palm Beach County	437	–	4.6	94.5	.9	–	2.7	49.4	47.8	.5
Immokalee CDP, Collier County	3 680	2.1	19.6	73.9	.3	4.1	27.3	38.5	34.2	37.1
Indialantic town, Brevard County	1 275	.7	5.1	86.1	6.2	1.9	1.8	36.5	61.6	2.8
Indian Creek village, Dade County	15	13.3	–	86.7	–	–	–	–	100.0	–
Indian Harbour Beach city, Brevard County	3 146	14.4	.7	80.5	3.6	.9	4.2	43.2	52.5	1.9
Indian River Estates CDP, St. Lucie County	1 806	–	1.9	95.2	2.3	.6	1.2	29.6	69.3	.4
Indian River Shores town, Indian River County	1 256	2.0	.6	96.3	.9	.2	1.6	44.9	53.5	–
Indian Rocks Beach city, Pinellas County	2 026	.9	3.9	87.8	5.3	2.0	3.8	42.4	53.8	2.9
Indian Shores town, Pinellas County	784	1.8	2.2	93.5	1.9	.6	7.9	53.1	39.0	3.3
Indiantown CDP, Martin County	1 461	22.3	9.0	64.2	1.2	3.2	11.0	40.5	48.5	21.1
Inglis town, Levy County	536	1.9	42.5	46.6	4.9	4.1	2.6	46.3	51.1	11.6
Interlachen town, Putnam County	435	1.1	36.1	42.8	12.0	8.0	6.7	40.2	53.1	20.7
Inverness city, Citrus County	2 674	1.0	14.4	81.4	2.5	.7	16.3	55.2	28.5	4.6
Inwood CDP, Polk County	2 717	10.1	17.9	62.2	7.7	2.2	10.3	44.6	45.1	14.2
Iona CDP, Lee County	4 826	.7	5.1	92.0	1.0	1.2	3.6	54.9	41.5	2.7
Islamorada CDP, Monroe County	693	.9	14.9	70.7	2.0	11.5	12.8	52.1	35.1	16.7
Islandia city, Dade County	7	–	–	100.0	–	–	–	–	100.0	–
Ives Estates CDP, Dade County	5 942	2.8	.7	93.9	.3	2.3	3.6	40.6	55.8	.6
Jacksonville Beach city, Duval County	7 711	2.1	11.0	73.2	12.4	1.4	11.3	40.1	48.6	6.4
Jacksonville city (remainder), Duval County	241 384	7.3	11.1	63.4	16.6	1.6	11.0	36.9	52.1	6.2
Jacob City city, Jackson County	93	4.3	66.7	16.1	3.2	9.7	25.8	25.8	48.4	24.7
Jan Phyl Village CDP, Polk County	1 837	6.2	3.9	87.4	1.5	1.1	3.1	28.1	68.8	6.0
Jasmine Estates CDP, Pasco County	8 138	.2	.7	99.0	.1	–	7.8	60.8	31.4	2.3
Jasper city, Hamilton County	760	47.6	16.4	29.5	4.5	2.0	25.5	37.1	37.4	28.8
Jay town, Santa Rosa County	254	49.6	10.6	36.6	2.0	1.2	14.6	38.6	46.9	13.4
Jennings town, Hamilton County	229	1.7	55.5	35.4	1.7	5.7	25.8	39.7	34.5	26.6
Jensen Beach CDP, Martin County	4 364	.8	6.6	90.4	1.5	.7	4.2	46.0	49.7	2.1
June Park CDP, Brevard County	1 626	–	9.8	69.5	14.9	5.8	3.3	33.4	63.3	1.4
Juno Beach town, Palm Beach County	1 202	1.4	2.5	93.8	2.0	.3	4.9	57.6	37.5	.4
Jupiter town, Palm Beach County	10 674	.8	2.7	94.8	.5	1.1	2.4	41.6	56.0	.7
Jupiter Inlet Colony town, Palm Beach County	192	2.1	4.2	92.7	–	1.0	1.0	34.9	64.1	–
Jupiter Island town, Martin County	238	2.1	10.1	82.4	5.5	–	–	21.8	78.2	–
Kathleen CDP, Polk County	988	–	23.7	70.9	2.8	2.6	2.3	29.1	68.5	5.9
Kendale Lakes CDP, Dade County	15 695	14.4	.7	82.5	.2	2.2	3.5	28.8	67.8	.8
Kendall CDP, Dade County	32 943	5.6	1.9	89.1	.5	2.8	4.5	32.5	62.9	.7
Kendall Green CDP, Broward County	1 717	3.0	2.0	93.3	–	1.7	10.9	54.6	34.5	3.1
Kendall Lakes West CDP, Dade County	2 265	–	–	98.5	.7	.8	4.7	42.5	52.8	2.3
Kenneth City town, Pinellas County	2 067	3.9	.3	77.7	17.1	1.0	9.0	54.9	36.1	2.5
Kensington Park CDP, Sarasota County	1 322	–	1.6	83.9	13.3	1.2	6.1	50.3	43.6	2.0
Key Biscayne CDP, Dade County	3 831	.6	1.1	90.9	3.1	4.2	5.7	39.6	54.7	.4
Key Colony Beach city, Monroe County	525	2.3	.8	86.1	2.1	8.8	2.3	56.2	41.5	.8
Key Largo CDP, Monroe County	4 942	2.2	10.7	73.1	1.0	13.0	5.0	42.4	52.7	8.5
Keystone Heights city, Clay County	511	.6	12.7	77.9	6.3	2.5	8.6	30.5	60.9	.8
Key West city, Monroe County	10 424	.5	4.6	63.0	.6	31.2	19.1	43.1	37.8	8.6
Kings Point CDP, Palm Beach County	7 591	1.2	–	97.7	.2	.8	18.2	74.0	7.8	–
Kissimmee city, Osceola County	11 318	2.8	7.3	85.9	2.9	1.1	7.0	40.7	52.2	9.2
La Belle city, Hendry County	929	.8	4.0	84.5	9.4	1.4	3.9	43.5	52.6	5.6
Lacoochee CDP, Pasco County	663	–	31.2	56.0	4.8	8.0	19.3	43.0	37.7	25.2
La Crosse town, Alachua County	54	7.4	46.3	16.7	13.0	16.7	7.4	35.2	57.4	7.4
Lady Lake town, Lake County	3 899	–	9.0	88.8	.2	2.0	4.1	70.5	25.4	3.9
Laguna Beach CDP, Bay County	806	8.9	17.9	72.1	–	1.1	4.5	40.1	55.5	8.7
Lake Alfred city, Polk County	1 380	2.9	9.9	76.5	7.5	3.2	5.8	41.4	52.8	5.7
Lake Buena Vista city, Orange County	335	55.2	–	44.8	–	–	41.8	27.2	31.0	–
Lake Butler city, Union County	743	7.3	40.2	41.9	8.3	2.3	17.9	46.3	35.8	31.4
Lake City city, Columbia County	3 889	51.8	5.8	35.0	4.8	2.7	19.0	43.3	37.7	14.8
Lake Clarke Shores town, Palm Beach County	1 235	4.7	4.5	88.2	2.6	–	.5	21.6	77.9	3.3
Lake Hamilton town, Polk County	396	16.2	9.8	63.9	4.8	5.3	5.6	34.1	60.4	9.6
Lake Helen city, Volusia County	955	4.1	16.9	65.1	9.0	4.9	7.2	42.1	50.7	4.8
Lakeland city, Polk County	29 656	9.7	5.1	77.9	6.6	.7	12.7	45.6	41.7	7.6
Lakeland Highlands CDP, Polk County	3 537	–	2.7	94.3	1.8	1.2	1.8	22.5	75.7	.8
Lake Lorraine CDP, Okaloosa County	2 610	18.6	1.3	80.1	–	–	1.9	33.1	65.0	1.8
Lake Lucerne CDP, Dade County	2 613	6.2	7.3	83.4	–	3.1	11.3	40.1	48.6	6.5
Lake Magdalene CDP, Hillsborough County	6 642	.5	3.9	91.1	3.9	.7	5.0	36.3	58.7	2.9
Lake Mary city, Seminole County	2 129	.7	3.6	87.5	7.5	.8	1.9	27.4	70.6	1.0
Lake Panasoffkee CDP, Sumter County	1 287	.8	35.7	62.6	.9	–	5.6	44.8	49.6	5.4
Lake Park town, Palm Beach County	2 928	14.5	1.3	80.2	1.6	2.3	6.8	48.5	44.7	3.6
Lake Placid town, Highlands County	471	.2	13.6	84.1	2.1	–	14.2	43.5	42.3	18.9
Lake Sarasota CDP, Sarasota County	1 356	–	–	98.8	.9	.3	1.0	22.5	76.5	.7
Lakes by the Bay CDP, Dade County	2 195	7.2	–	90.3	–	2.6	5.7	27.1	67.2	.5
Lakeside CDP, Clay County	9 331	.4	6.1	88.7	3.2	1.6	1.6	22.6	75.9	1.4
Lakeside Green CDP, Palm Beach County	1 264	.6	–	96.8	–	2.6	1.9	35.8	62.3	–
Lake Wales city, Polk County	3 789	17.8	10.2	62.0	8.2	1.7	16.7	40.3	43.0	13.0
Lakewood Park CDP, St. Lucie County	2 779	–	2.6	93.2	1.1	3.1	3.0	33.6	63.4	1.8
Lake Worth city, Palm Beach County	12 565	12.9	5.0	76.8	1.4	4.0	14.8	50.9	34.3	7.9
Land O' Lakes CDP, Pasco County	2 882	.2	5.1	89.9	2.1	2.7	3.3	29.1	67.6	3.0
Lantana town, Palm Beach County	3 690	8.3	4.9	82.8	.9	3.1	8.7	46.1	45.2	5.4
Largo city, Pinellas County	31 974	3.5	3.0	90.5	2.5	.6	9.2	55.0	35.8	3.4
Lauderdale-by-the-Sea town, Broward County	1 771	1.2	3.0	91.2	.2	4.3	12.9	57.0	30.0	3.0
Lauderdale Lakes city, Broward County	11 962	1.5	.5	96.9	.1	1.1	18.7	50.4	30.9	2.4

Table 14. **Fuels and Equipment Characteristics: 1990**—Con.

[Data based on sample and subject to sampling variability, see text. For definitions of terms and meanings of symbols, see text]

State County Place and [In Selected States] County Subdivision	All occupied housing units	Percent with— House heating fuel: Utility gas	Bottled, tank, or LP gas	Electricity	Fuel oil, kerosene, etc.	Other or none	Vehicles available: None	1	2 or more	No telephone in unit
PLACE AND COUNTY SUBDIVISION—Con.										
Lauderhill city, Broward County	21 131	1.3	.3	96.8	.5	1.0	11.9	47.2	40.9	3.3
Laurel CDP, Sarasota County	3 939	1.6	4.6	88.3	4.0	1.4	4.3	48.5	47.2	1.7
Laurel Hill city, Okaloosa County	232	2.2	59.5	26.3	1.3	10.8	15.9	34.9	49.1	20.3
Lawtey city, Bradford County	244	2.5	38.1	45.5	11.1	2.9	18.0	27.9	54.1	17.2
Layton city, Monroe County	84	–	7.1	72.6	–	20.2	–	45.2	54.8	3.6
Lazy Lake village, Broward County	15	–	6.7	93.3	–	–	6.7	46.7	46.7	–
Lealman CDP, Pinellas County	10 063	13.5	8.3	62.6	13.6	2.1	15.9	51.2	32.9	9.1
Lecanto CDP, Citrus County	513	–	15.2	82.5	–	2.3	1.8	41.9	56.3	4.3
Lee town, Madison County	107	.9	58.9	34.6	–	5.6	13.1	29.9	57.0	8.4
Leesburg city, Lake County	6 348	48.3	2.4	44.2	4.0	1.1	14.8	47.5	37.7	10.1
Lehigh Acres CDP, Lee County	6 304	12.9	3.7	82.4	.2	.7	8.3	55.9	35.8	2.2
Leisure City CDP, Dade County	6 226	6.5	10.2	77.5	1.6	4.3	6.3	36.5	57.1	7.8
Lely CDP, Collier County	1 422	1.1	–	98.1	–	.8	9.6	50.1	40.3	–
Lighthouse Point city, Broward County	4 967	.5	2.3	95.0	.6	1.6	8.8	39.0	52.1	.9
Lindgren Acres CDP, Dade County	7 831	7.4	.5	90.4	–	1.7	1.1	31.7	67.2	.3
Live Oak city, Suwannee County	2 318	51.1	25.4	18.2	4.7	.6	19.5	40.6	40.0	23.0
Lochmoor Waterway Estates CDP, Lee County	1 667	.8	.3	98.1	–	.8	2.5	38.4	59.1	1.1
Lockhart CDP, Orange County	4 163	11.9	2.0	76.3	8.6	1.2	7.4	31.4	61.3	7.8
Longboat Key town	3 200	1.9	2.8	92.0	2.4	1.0	1.8	51.2	47.1	–
Manatee County	1 316	2.6	1.4	91.9	2.4	1.6	3.6	50.4	46.0	–
Sarasota County	1 884	1.4	3.7	92.0	2.4	.5	.5	51.8	47.8	–
Longwood city, Seminole County	4 609	16.9	2.6	75.2	4.3	1.0	6.8	26.7	66.5	2.3
Loughman CDP, Polk County	442	2.3	35.7	60.0	2.0	–	2.0	38.2	59.7	21.9
Lower Grand Lagoon CDP, Bay County	1 676	.9	2.3	94.3	1.6	.9	3.1	45.2	51.7	8.7
Lutz CDP, Hillsborough County	3 795	.3	4.7	89.1	4.3	1.6	1.0	27.2	71.8	1.6
Lynn Haven city, Bay County	3 412	18.6	7.8	70.5	2.4	.6	3.1	31.9	65.0	2.8
Macclenny city, Baker County	1 378	1.9	39.7	49.1	5.2	4.1	19.1	32.7	48.2	21.6
McGregor CDP, Lee County	2 813	.9	.5	97.4	.3	.9	1.8	34.2	64.0	1.4
McIntosh town, Marion County	197	4.6	49.2	39.6	4.1	2.5	8.6	41.6	49.7	5.6
Madeira Beach city, Pinellas County	2 230	1.1	3.0	86.4	8.2	1.3	9.3	53.0	37.8	5.7
Madison city, Madison County	1 247	56.1	14.1	24.1	4.4	1.3	31.4	35.9	32.7	14.4
Maitland city, Orange County	3 600	1.8	2.4	78.6	17.3	–	5.1	33.9	61.0	1.6
Malabar town, Brevard County	740	.7	9.1	77.4	5.8	7.0	2.3	28.8	68.9	3.8
Malone town, Jackson County	323	1.9	73.4	20.7	2.5	1.5	16.7	40.9	42.4	14.6
Manalapan town, Palm Beach County	149	2.7	2.7	93.3	1.3	–	1.3	26.8	71.8	–
Manasota Key CDP, Charlotte County	765	1.2	5.4	87.5	6.0	–	2.0	59.0	39.1	2.0
Mango CDP, Hillsborough County	3 185	2.9	16.5	76.0	3.4	1.1	4.4	39.3	56.3	11.9
Mangonia Park town, Palm Beach County	442	2.7	9.0	84.6	2.0	1.6	8.6	45.9	45.5	12.7
Marathon CDP, Monroe County	3 952	.8	10.3	69.7	.8	18.5	11.4	49.3	39.3	15.9
Marco CDP, Collier County	4 380	6.1	1.9	90.7	.5	.9	2.6	40.9	56.5	.7
Margate city, Broward County	18 930	3.1	.3	94.7	.3	1.5	11.4	47.6	41.0	1.5
Marianna city, Jackson County	2 458	58.0	4.7	31.8	1.5	3.9	25.3	38.4	36.3	9.8
Marineland town	35	–	–	100.0	–	–	–	100.0	–	–
Flagler County	35	–	–	100.0	–	–	–	100.0	–	–
St. Johns County	–	–	–	–	–	–	–	–	–	–
Mary Esther city, Okaloosa County	1 546	57.3	1.0	41.3	–	.4	2.6	28.8	68.6	.7
Mascotte city, Lake County	564	35.8	17.6	41.7	1.8	3.2	9.6	45.4	45.0	21.1
Mayo town, Lafayette County	345	3.2	54.2	35.4	2.6	4.6	25.8	35.1	39.1	30.1
Meadow Wood CDP, Orange County	1 527	.5	–	99.5	–	–	1.8	29.1	69.2	.4
Medley town, Dade County	332	5.1	30.7	62.7	–	1.5	3.3	53.6	43.1	5.7
Medulla CDP, Polk County	1 455	3.7	6.7	83.9	2.5	3.2	4.3	28.3	67.4	5.4
Melbourne city, Brevard County	25 065	16.8	3.1	71.1	7.9	1.1	8.8	41.8	49.4	5.4
Melbourne Beach town, Brevard County	1 286	–	2.1	87.9	8.2	1.8	2.7	29.6	67.7	.8
Melbourne Village town, Brevard County	276	–	3.6	71.4	20.3	4.7	1.4	39.1	59.4	–
Melrose Park CDP, Broward County	1 930	5.9	5.4	79.8	.6	8.3	9.4	25.9	64.7	4.1
Memphis CDP, Manatee County	2 332	.4	9.4	78.0	10.2	2.0	8.8	37.3	53.9	9.6
Merritt Island CDP, Brevard County	13 380	23.1	5.6	66.6	3.6	1.1	5.9	32.0	62.2	3.4
Mexico Beach city, Bay County	457	51.6	3.7	42.2	–	2.4	3.1	47.0	49.9	7.9
Miami city, Dade County	130 252	5.9	4.5	82.1	.6	6.9	28.9	39.9	31.2	9.9
Miami Beach city, Dade County	49 305	8.8	1.0	78.7	1.4	10.1	44.8	38.1	17.0	9.0
Miami Gardens-Utopia-Carver CDP, Broward County	2 286	3.2	8.0	84.5	.6	3.8	13.6	30.1	56.4	14.1
Miami Lakes CDP, Dade County	5 481	17.1	.9	81.3	–	.7	2.4	36.8	60.8	.1
Miami Shores village, Dade County	3 667	4.0	3.8	84.8	2.0	5.5	5.9	32.7	61.4	.8
Miami Springs city, Dade County	5 094	5.4	2.7	86.2	1.7	4.0	7.7	40.8	51.5	4.4
Micanopy town, Alachua County	264	2.3	25.8	42.8	15.5	13.6	8.3	46.2	45.5	16.3
Micco CDP, Brevard County	4 571	9.6	6.6	79.3	3.1	1.3	4.1	67.6	28.3	2.1
Middleburg CDP, Clay County	2 071	.5	25.1	63.0	6.9	4.5	3.1	22.5	74.5	5.1
Mid Florida Lakes CDP, Lake County	1 450	.8	10.3	86.6	2.3	–	7.2	70.0	22.8	1.2
Midway city, Gadsden County	263	3.4	58.9	25.1	4.6	8.0	30.0	25.9	44.1	17.5
Milton city, Santa Rosa County	2 605	62.8	1.9	33.5	.7	1.2	13.2	33.5	53.4	7.6
Mims CDP, Brevard County	3 372	9.1	20.8	57.1	11.4	1.6	4.5	30.8	64.6	7.4
Minneola city, Lake County	563	19.7	4.8	71.0	4.4	–	4.1	32.1	63.8	2.5
Miramar city, Broward County	14 395	15.0	3.3	78.2	.3	3.2	5.0	30.9	64.1	1.5
Miramar Beach CDP, Walton County	792	6.6	7.3	83.0	3.2	–	3.8	35.9	60.4	5.7
Mission Bay CDP, Palm Beach County	438	–	–	100.0	–	–	–	26.7	73.3	–
Molino CDP, Escambia County	391	16.1	27.6	52.7	2.3	1.3	9.5	28.4	62.1	2.0
Monticello city, Jefferson County	912	1.1	41.8	32.3	19.7	5.0	16.8	37.2	46.1	10.3
Montverde town, Lake County	331	16.3	5.7	72.5	3.3	2.1	1.2	29.3	69.5	4.5
Moore Haven city, Glades County	485	1.6	31.3	55.7	6.6	4.7	11.3	35.3	53.4	17.1
Morse Shores CDP, Lee County	1 672	.4	8.7	86.2	1.1	3.5	4.9	49.5	45.6	3.0
Mount Dora city, Lake County	3 104	24.6	4.5	61.1	8.5	1.3	12.8	41.1	46.1	7.1
Mount Plymouth CDP, Lake County	694	–	16.0	80.4	–	3.6	5.6	31.0	63.4	3.2
Mulberry city, Polk County	1 160	2.4	10.3	77.8	7.6	1.9	12.6	47.2	40.2	17.2
Myrtle Grove CDP, Escambia County	5 987	37.9	2.2	58.9	.1	.8	4.1	39.0	57.0	4.0
Naples city, Collier County	9 815	2.2	1.3	94.5	1.1	.9	7.0	44.1	49.0	2.2
Naples Manor CDP, Collier County	1 457	1.4	2.2	90.9	1.4	4.2	3.7	35.9	60.4	13.2

Table 14. **Fuels and Equipment Characteristics: 1990**—Con.

[Data based on sample and subject to sampling variability, see text. For definitions of terms and meanings of symbols, see text]

State County Place and [In Selected States] County Subdivision	All occupied housing units	Percent with— House heating fuel: Utility gas	Bottled, tank, or LP gas	Electricity	Fuel oil, kerosene, etc.	Other or none	Vehicles available: None	1	2 or more	No telephone in unit
PLACE AND COUNTY SUBDIVISION—Con.										
Naples Park CDP, Collier County	3 283	.7	.3	98.0	.5	.5	3.6	40.5	55.9	3.2
Naranja CDP, Dade County	2 290	.8	3.1	93.0	–	3.1	12.4	52.1	35.5	5.8
Nassau Village-Ratliff CDP, Nassau County	1 391	.9	47.7	43.9	3.2	4.2	7.4	20.6	72.0	6.0
Neptune Beach city, Duval County	3 085	2.8	7.6	74.9	13.9	.8	7.5	41.5	51.0	2.3
Newberry city, Alachua County	607	3.0	44.0	47.4	3.5	2.1	14.3	40.5	45.1	11.7
New Port Richey city, Pasco County	6 477	.4	9.8	86.6	2.1	1.2	9.6	59.3	31.1	5.8
New Port Richey East CDP, Pasco County	4 420	.5	3.2	93.1	2.4	.7	4.6	57.2	38.2	2.5
New Smyrna Beach city, Volusia County	7 842	23.9	3.8	63.7	7.9	.7	8.6	52.8	38.7	6.3
Niceville city, Okaloosa County	3 938	44.9	1.0	53.3	–	.8	5.2	31.4	63.3	2.8
Nokomis CDP, Sarasota County	1 519	.4	10.0	82.3	4.4	2.9	5.4	47.4	47.2	5.5
Noma town, Holmes County	75	6.7	56.0	30.7	2.7	4.0	5.3	24.0	70.7	18.7
Norland CDP, Dade County	7 315	18.2	2.4	76.2	.7	2.5	12.7	41.1	46.2	3.9
North Andrews Gardens CDP, Broward County	3 443	7.6	4.6	82.2	.2	5.4	5.5	32.7	61.7	2.0
North Bay Village city, Dade County	2 754	2.7	.7	89.2	.4	7.1	19.5	50.1	30.4	.9
North Brooksville CDP, Hernando County	547	–	34.0	58.3	7.7	–	10.8	40.6	48.6	12.8
North De Land CDP, Volusia County	607	15.8	6.3	55.0	21.1	1.8	8.4	34.8	56.8	9.7
North Fort Myers CDP, Lee County	14 284	.5	7.1	89.3	1.6	1.5	5.7	59.6	34.7	2.9
North Key Largo CDP, Monroe County	675	1.0	1.9	86.8	6.8	3.4	5.3	43.4	51.3	–
North Lauderdale city, Broward County	9 071	.4	.1	97.8	.2	1.6	3.3	32.8	64.0	1.7
North Miami city, Dade County	20 127	5.6	2.8	85.5	1.0	5.1	12.7	48.0	39.3	3.4
North Miami Beach city, Dade County	13 968	5.6	3.5	85.5	1.0	4.3	15.1	42.6	42.3	2.7
North Naples CDP, Collier County	6 003	.6	–	96.8	.6	2.0	3.5	46.2	50.4	1.3
North Palm Beach village, Palm Beach County	5 561	7.5	2.3	88.5	1.0	.8	5.3	47.2	47.5	.1
North Port city, Sarasota County	5 090	10.5	1.4	87.2	.6	.4	6.2	51.0	42.8	1.2
North Redington Beach town, Pinellas County	630	1.7	–	89.7	8.1	.5	11.7	52.4	35.9	2.7
North River Shores CDP, Martin County	1 360	–	1.2	96.6	1.1	1.1	3.7	45.1	51.3	1.1
North Sarasota CDP, Sarasota County	2 659	–	4.2	84.4	8.4	3.0	7.1	41.0	51.9	5.7
Oak Hill city, Volusia County	350	.6	20.3	59.1	18.3	1.7	12.3	27.7	60.0	15.4
Oakland city, Orange County	238	1.3	23.5	58.8	15.5	.8	18.9	30.7	50.4	6.7
Oakland Park city, Broward County	12 097	2.6	2.3	92.9	.2	2.0	9.0	49.0	42.0	5.7
Oakland Park CDP, Lake County	695	17.7	6.0	76.3	–	–	2.7	42.2	55.1	–
Oak Ridge CDP, Orange County	5 768	2.8	1.6	91.4	3.3	.9	5.5	42.7	51.8	5.5
Ocala city, Marion County	17 393	35.0	6.9	47.6	9.4	1.1	13.9	44.8	41.3	7.8
Ocean Breeze Park town, Martin County	379	5.3	51.2	41.7	1.8	–	20.6	72.6	6.9	2.9
Ocean City CDP, Okaloosa County	2 373	44.2	2.8	50.7	.8	1.4	4.2	34.6	61.3	2.0
Ocean Ridge town, Palm Beach County	804	2.6	.7	92.5	1.2	2.9	4.5	46.3	49.3	.2
Ocoee city, Orange County	4 193	.6	11.5	81.5	3.9	2.4	4.0	31.7	64.2	5.1
Ojus CDP, Dade County	6 974	5.9	1.2	90.6	.3	2.1	20.8	41.6	37.6	.7
Okeechobee city, Okeechobee County	1 645	–	8.6	84.4	3.5	3.5	8.9	42.8	48.3	14.5
Oldsmar city, Pinellas County	3 139	.3	.7	95.8	1.7	1.6	3.9	35.3	60.9	3.0
Olympia Heights CDP, Dade County	11 846	4.7	1.3	89.0	.4	4.6	7.3	27.3	65.4	1.3
Opa-locka city, Dade County	4 955	13.6	4.2	75.4	1.1	5.7	27.9	46.0	26.2	16.9
Opa-locka North CDP, Dade County	1 454	4.1	4.7	81.8	2.4	6.9	11.3	33.6	55.1	4.8
Orange City city, Volusia County	2 445	7.7	13.6	75.3	2.9	.5	4.6	58.9	36.5	6.2
Orange Park town, Clay County	3 471	.3	3.4	82.2	12.8	1.3	7.0	33.4	59.6	4.0
Orchid town, Indian River County	4	–	–	100.0	–	–	–	50.0	50.0	–
Orlando city, Orange County	65 703	5.2	2.1	84.1	7.5	1.1	12.4	43.7	43.9	7.3
Orlovista CDP, Orange County	2 120	19.6	7.3	67.5	4.8	.8	5.8	42.0	52.2	11.1
Ormond Beach city, Volusia County	12 703	.3	3.7	79.4	15.3	1.3	5.6	40.8	53.6	1.7
Ormond-By-The-Sea CDP, Volusia County	4 013	.2	3.8	71.4	23.5	1.1	7.1	55.1	37.8	1.3
Osprey CDP, Sarasota County	1 279	1.1	6.6	85.3	5.7	1.3	1.9	43.3	54.8	.5
Otter Creek town, Levy County	60	5.0	60.0	20.0	6.7	8.3	11.7	45.0	43.3	20.0
Oviedo city, Seminole County	3 795	.8	2.7	91.1	4.6	.8	2.5	22.4	75.1	3.2
Pace CDP, Santa Rosa County	2 304	31.3	8.6	55.5	1.1	3.5	4.6	32.2	63.3	5.0
Page Park-Pine Manor CDP, Lee County	1 888	–	.4	97.0	.4	2.1	7.8	48.7	43.5	12.1
Pahokee city, Palm Beach County	2 107	1.1	14.0	80.7	3.0	1.2	23.5	44.6	31.9	28.4
Palatka city, Putnam County	3 949	48.6	2.7	44.3	3.6	.8	26.5	39.8	33.7	16.2
Palm Bay city, Brevard County	23 328	1.9	1.7	94.9	.8	.8	3.4	36.4	60.2	2.7
Palm Beach town, Palm Beach County	5 421	5.6	.3	89.5	1.3	3.4	10.3	44.5	45.2	1.0
Palm Beach Gardens city, Palm Beach County	9 557	6.1	.6	92.4	.3	.6	2.6	34.6	62.8	.8
Palm Beach Shores town, Palm Beach County	604	6.8	–	90.4	1.7	1.2	9.3	56.5	34.3	2.3
Palm City CDP, Martin County	1 570	–	1.0	94.6	.5	3.9	2.4	31.1	66.5	1.7
Palm Coast CDP, Flagler County	6 024	–	2.4	95.9	1.0	.7	2.8	43.9	53.3	.9
Palmetto city, Manatee County	3 581	2.7	13.4	73.8	5.9	4.2	13.0	43.6	43.5	9.0
Palmetto Estates CDP, Dade County	3 861	22.2	1.6	74.2	.3	1.7	4.6	27.6	67.8	.6
Palm Harbor CDP, Pinellas County	20 577	.7	1.5	95.7	1.4	.8	2.9	42.0	55.1	1.2
Palm River CDP, Collier County	1 295	–	–	98.5	.5	.9	1.9	35.3	62.8	–
Palm River-Clair Mel CDP, Hillsborough County	4 516	4.0	8.5	77.8	8.1	1.6	7.1	41.7	51.2	8.7
Palm Shores town, Brevard County	86	8.1	22.1	53.5	7.0	9.3	–	52.3	47.7	15.1
Palm Springs village, Palm Beach County	4 677	2.4	4.4	91.4	.7	1.0	6.8	48.4	44.9	1.7
Palm Springs North CDP, Dade County	1 584	36.9	.5	61.1	–	1.5	1.7	19.9	78.4	–
Palm Valley CDP, St. Johns County	4 341	.2	3.4	93.7	2.4	.3	2.6	36.2	61.2	1.2
Panama City city, Bay County	14 053	37.7	4.6	53.5	2.9	1.2	12.3	41.8	45.9	8.7
Panama City Beach city, Bay County	1 845	10.8	8.8	78.7	1.6	–	3.1	49.1	47.9	2.3
Parker city, Bay County	1 923	20.4	8.9	68.7	1.2	.7	2.9	36.4	60.7	6.7
Parkland city, Broward County	1 044	.8	.8	96.9	.4	1.1	.5	7.6	92.0	.3
Paxton town, Walton County	246	4.5	49.6	40.7	–	5.3	3.3	43.1	53.7	5.3
Pembroke Park town, Broward County	2 316	14.1	10.1	74.5	–	1.3	13.1	61.4	25.5	6.1
Pembroke Pines city, Broward County	26 722	6.3	1.1	90.6	.5	1.5	6.7	40.1	53.2	.3
Penney Farms town, Clay County	257	7.8	29.6	55.6	7.0	–	7.0	68.5	24.5	1.2
Pensacola city, Escambia County	23 983	54.5	.7	44.2	.2	.5	13.3	37.2	49.5	6.0
Perrine CDP, Dade County	4 966	13.2	5.3	75.8	2.0	3.8	14.5	32.8	52.8	8.4
Perry city, Taylor County	2 638	56.4	7.2	31.6	.8	4.0	20.6	34.5	44.9	14.7
Pierson town, Volusia County	372	.8	29.8	52.2	14.5	2.7	6.5	33.1	60.5	7.3
Pine Castle CDP, Orange County	3 076	4.1	1.6	83.6	9.9	.8	7.9	45.0	47.1	10.8
Pine Hills CDP, Orange County	12 416	5.3	3.5	82.1	8.5	.7	6.2	34.2	59.6	5.2
Pine Island Ridge CDP, Broward County	2 611	.4	–	98.3	.6	.7	6.0	54.4	39.6	.7
Pinellas Park city, Pinellas County	18 185	4.3	4.1	82.6	7.8	1.2	7.5	46.9	45.6	4.1
Pinewood CDP, Dade County	4 912	1.9	8.2	84.0	1.3	4.6	16.6	43.4	40.0	10.3
Placid Lakes CDP, Highlands County	798	–	1.1	98.9	–	–	1.5	43.0	55.5	3.1

Table 14. **Fuels and Equipment Characteristics: 1990**—Con.

[Data based on sample and subject to sampling variability, see text. For definitions of terms and meanings of symbols, see text]

State County Place and [In Selected States] County Subdivision	All occupied housing units	Percent with— House heating fuel: Utility gas	Bottled, tank, or LP gas	Electricity	Fuel oil, kerosene, etc.	Other or none	Vehicles available: None	1	2 or more	No telephone in unit
PLACE AND COUNTY SUBDIVISION—Con.										
Plantation city, Broward County	26 489	2.3	.7	95.0	.7	1.3	5.6	34.5	59.9	.6
Plantation CDP, Sarasota County	904	–	–	98.3	1.7	–	1.9	56.3	41.8	–
Plantation Key CDP, Monroe County	1 877	3.1	3.5	80.6	1.3	11.5	3.8	37.7	58.4	4.5
Plant City city, Hillsborough County	8 395	7.6	11.6	75.5	4.6	.8	12.3	37.5	50.2	13.0
Poinciana Place CDP, Osceola County	1 057	–	–	100.0	–	–	2.2	30.7	67.2	–
Polk City town, Polk County	494	1.0	20.6	73.1	3.8	1.4	5.7	31.4	63.0	10.3
Pomona Park town, Putnam County	293	23.2	35.2	33.8	5.1	2.7	4.8	37.5	57.7	6.8
Pompano Beach city, Broward County	32 157	5.2	1.5	90.4	.6	2.4	11.5	50.4	38.2	6.3
Pompano Beach Highlands CDP, Broward County	6 537	6.6	4.8	84.2	.9	3.6	8.0	42.8	49.3	5.3
Ponce de Leon town, Holmes County	170	1.2	54.1	41.2	–	3.5	11.8	47.6	40.6	14.7
Ponce Inlet town, Volusia County	795	.9	3.1	88.6	5.7	1.8	1.6	42.0	56.4	1.9
Port Charlotte CDP, Charlotte County	18 182	2.9	2.1	93.8	.5	.6	6.5	47.8	45.7	1.7
Port La Belle CDP, Hendry County	560	–	–	100.0	–	–	2.7	49.1	48.2	8.8
Port Orange city, Volusia County	14 964	4.4	7.1	84.8	2.8	1.0	5.2	42.2	52.6	2.2
Port Richey city, Pasco County	1 264	.8	8.9	86.2	2.9	1.3	9.7	44.9	45.4	9.2
Port St. Joe city, Gulf County	1 491	80.0	2.2	17.8	–	–	15.2	35.4	49.4	13.7
Port St. John CDP, Brevard County	3 191	4.1	2.8	88.7	2.8	1.6	.9	26.2	72.8	2.4
Port St. Lucie city, St. Lucie County	20 675	3.0	.9	95.2	.2	.7	1.6	35.0	63.4	1.2
Port St. Lucie-River Park CDP, St. Lucie County	2 336	6.9	2.7	87.5	1.3	1.6	4.6	55.1	40.3	1.0
Port Salerno CDP, Martin County	3 261	1.1	7.2	89.2	.6	1.9	5.1	40.5	54.4	6.1
Pretty Bayou CDP, Bay County	1 438	16.8	12.7	67.8	.6	2.2	4.0	28.8	67.2	6.5
Princeton CDP, Dade County	2 053	3.3	3.8	87.4	2.2	3.4	4.0	31.1	64.9	4.1
Punta Gorda city, Charlotte County	5 210	.9	1.6	95.0	1.0	1.5	6.9	46.6	46.5	3.7
Punta Rassa CDP, Lee County	717	–	–	99.4	.6	–	30.0	51.2	18.8	–
Quincy city, Gadsden County	2 684	55.4	16.0	25.9	1.6	1.2	21.3	40.4	38.2	12.1
Raiford town, Union County	54	–	61.1	31.5	7.4	–	14.8	31.5	53.7	16.7
Rainbow Lakes CDP, Palm Beach County	517	–	–	100.0	–	–	–	29.2	70.8	–
Reddick town, Marion County	187	–	24.1	45.5	24.6	5.9	11.2	36.4	52.4	16.6
Redington Beach town, Pinellas County	757	.5	3.0	81.4	14.3	.8	5.8	43.3	50.9	1.8
Redington Shores town, Pinellas County	1 298	2.0	4.9	87.7	4.5	1.0	10.8	51.6	37.6	3.6
Richmond Heights CDP, Dade County	2 601	11.3	12.1	71.0	3.9	1.7	8.6	33.8	57.6	3.8
Ridge Manor CDP, Hernando County	848	.9	11.0	86.0	1.1	1.1	–	49.5	50.5	3.3
Ridge Wood Heights CDP, Sarasota County	2 069	.7	2.4	89.1	7.0	.8	3.4	44.4	52.2	3.9
Rio CDP, Martin County	504	–	2.0	89.9	2.4	5.8	6.5	42.7	50.8	7.7
Riverland CDP, Broward County	2 069	7.2	4.0	81.9	1.5	5.4	4.3	28.7	67.0	2.2
Riverview CDP, Hillsborough County	2 472	1.1	12.3	79.7	4.4	2.5	5.8	28.8	65.4	6.1
Riviera Beach city, Palm Beach County	10 333	9.2	6.5	80.8	1.4	2.2	16.1	44.7	39.3	9.9
Rockledge city, Brevard County	6 096	31.3	5.2	57.6	4.5	1.5	2.7	32.1	65.2	2.0
Roseland CDP, Indian River County	711	1.5	36.3	58.5	2.8	.8	6.6	55.7	37.7	3.4
Rotonda CDP, Charlotte County	1 692	2.2	–	96.8	.4	.5	6.5	46.3	47.2	2.0
Royal Palm Beach village, Palm Beach County	5 175	1.0	2.5	95.9	.3	.4	2.0	34.3	63.7	1.7
Ruskin CDP, Hillsborough County	2 276	2.6	13.7	77.9	2.9	2.9	5.4	51.6	43.0	11.9
Safety Harbor city, Pinellas County	5 897	3.5	1.1	91.8	2.9	.8	4.0	33.1	63.0	2.2
St. Augustine city, St. Johns County	4 601	1.4	21.0	50.1	25.3	2.3	15.0	45.0	40.0	9.4
St. Augustine Beach city, St. Johns County	1 604	–	3.5	91.5	5.0	–	4.5	41.6	53.9	4.0
St. Augustine Shores CDP, St. Johns County	2 013	–	–	100.0	–	–	3.9	56.7	39.3	1.0
St. Augustine South CDP, St. Johns County	1 572	–	4.5	88.4	6.5	.6	1.8	29.9	68.3	1.7
St. Cloud city, Osceola County	5 018	4.0	17.7	71.8	4.6	1.7	8.5	41.4	50.1	5.0
St. James City CDP, Lee County	1 028	1.0	10.8	85.8	.7	1.8	2.3	56.6	41.1	2.4
St. Leo town, Pasco County	55	–	18.2	78.2	3.6	–	–	29.1	70.9	10.9
St. Lucie village, St. Lucie County	226	.4	22.6	68.6	3.5	4.9	4.0	32.3	63.7	6.6
St. Marks city, Wakulla County	136	–	66.2	24.3	5.1	4.4	14.0	27.9	58.1	3.7
St. Petersburg city, Pinellas County	105 703	13.2	2.9	66.9	15.6	1.5	16.2	42.9	40.9	7.3
St. Petersburg Beach city, Pinellas County	4 946	1.7	2.1	83.3	11.4	1.6	11.4	52.7	35.8	3.1
Samoset CDP, Manatee County	1 000	.8	11.8	67.8	13.0	6.6	8.5	31.4	60.1	11.9
Samsula-Spruce Creek CDP, Volusia County	1 233	1.7	15.7	73.6	5.3	3.7	1.2	25.0	73.8	2.5
San Antonio city, Pasco County	316	.6	22.2	75.0	.6	1.6	4.7	38.9	56.3	11.1
San Carlos Park CDP, Lee County	4 249	.2	.8	97.8	–	1.2	2.3	26.3	71.5	1.1
Sandalfoot Cove CDP, Palm Beach County	5 927	1.7	.2	96.8	–	1.2	4.3	40.4	55.4	.3
Sanford city, Seminole County	12 119	13.2	5.8	71.8	8.2	1.0	14.5	37.9	47.7	8.2
Sanibel city, Lee County	2 570	1.1	5.0	91.2	.9	1.7	1.8	40.7	57.5	.2
Sarasota city, Sarasota County	22 814	4.6	4.2	80.8	8.6	1.8	12.9	46.5	40.6	8.0
Sarasota Springs CDP, Sarasota County	6 360	1.2	1.8	92.6	3.1	1.4	2.9	35.8	61.4	.8
Satellite Beach city, Brevard County	3 813	6.4	.5	88.4	3.8	.8	2.0	30.0	68.0	1.1
Sawgrass CDP, St. Johns County	1 388	.6	–	98.8	–	.6	1.3	37.1	61.6	–
Scott Lake CDP, Dade County	3 934	35.0	5.6	55.4	.5	3.5	5.2	27.3	67.4	1.8
Sea Ranch Lakes village, Broward County	260	1.2	3.8	93.8	–	1.2	2.3	18.8	78.8	–
Sebastian city, Indian River County	4 082	.6	2.3	94.5	.4	2.2	3.5	38.8	57.7	3.2
Sebring city, Highlands County	3 985	4.4	11.2	77.5	4.7	2.1	19.0	50.3	30.7	13.9
Seffner CDP, Hillsborough County	1 924	1.2	8.7	87.7	1.3	1.1	4.1	31.1	64.8	4.8
Seminole city, Pinellas County	4 470	7.8	9.1	71.8	11.1	.3	16.6	56.2	27.2	5.7
Sewall's Point town, Martin County	612	.3	1.0	97.7	–	1.0	–	16.0	84.0	–
Shalimar town, Okaloosa County	165	35.8	–	63.6	–	.6	–	41.2	58.8	.6
Sharpes CDP, Brevard County	1 440	5.6	26.9	54.1	11.2	2.2	4.7	34.3	61.0	9.5
Siesta Key CDP, Sarasota County	3 998	2.6	2.3	90.9	3.2	1.0	2.6	47.6	49.8	.9
Silver Lake CDP, Lake County	732	5.9	7.2	81.3	5.6	–	1.0	47.4	51.6	3.3
Silver Springs Shores CDP, Marion County	2 668	17.9	6.2	75.7	.3	–	8.1	51.9	40.0	1.8
Sky Lake CDP, Orange County	2 188	63.1	1.3	34.6	.4	.6	8.0	32.9	59.1	3.5
Sneads town, Jackson County	682	5.1	51.2	35.6	3.4	4.7	13.6	35.2	51.2	13.8
Solano CDP, Charlotte County	469	2.8	15.1	78.3	1.9	1.9	13.0	35.0	52.0	9.8
Sopchoppy city, Wakulla County	161	–	59.6	28.0	8.1	4.3	14.3	32.9	52.8	13.0
South Apopka CDP, Orange County	1 900	28.7	9.8	53.0	7.2	1.3	19.2	41.1	39.8	13.6
South Bay city, Palm Beach County	1 017	2.0	8.4	80.8	7.5	1.4	21.5	46.8	31.7	35.5
South Beach CDP, Indian River County	1 194	1.3	.4	95.0	2.6	.8	–	27.4	72.6	–
South Bradenton CDP, Manatee County	10 287	1.1	11.3	84.4	2.3	.8	10.0	58.4	31.6	5.1
South Brooksville CDP, Hernando County	681	5.1	34.7	46.4	11.9	1.9	18.1	39.5	42.4	18.6
South Daytona city, Volusia County	5 485	10.0	5.3	73.2	11.1	.4	6.4	45.4	48.1	4.6
Southeast Arcadia CDP, DeSoto County	1 550	2.1	27.9	64.6	2.9	2.5	7.4	45.9	46.8	10.4
Southgate CDP, Sarasota County	3 573	.5	8.0	76.0	14.7	.8	6.5	42.6	50.8	1.8
South Gate Ridge CDP, Sarasota County	2 425	–	2.3	90.8	6.4	.6	3.3	38.9	57.8	.5

Table 14. **Fuels and Equipment Characteristics: 1990**—Con.

[Data based on sample and subject to sampling variability, see text. For definitions of terms and meanings of symbols, see text]

State County Place and [In Selected States] County Subdivision	All occupied housing units	Percent with— House heating fuel: Utility gas	Bottled, tank, or LP gas	Electricity	Fuel oil, kerosene, etc.	Other or none	Vehicles available: None	1	2 or more	No telephone in unit
PLACE AND COUNTY SUBDIVISION—Con.										
South Miami city, Dade County	4 129	3.7	4.2	84.1	2.7	5.3	14.2	34.5	51.3	2.8
South Miami Heights CDP, Dade County	9 336	5.1	2.3	87.4	.5	4.7	10.2	34.4	55.3	4.0
South Palm Beach town, Palm Beach County	893	4.6	.6	94.0	.8	.1	3.0	65.5	31.5	–
South Pasadena city, Pinellas County	3 491	9.8	2.4	86.0	1.7	.2	22.7	56.0	21.3	2.0
South Patrick Shores CDP, Brevard County	3 780	24.4	–	74.3	.4	.9	1.6	33.7	64.7	.6
South Sarasota CDP, Sarasota County	2 347	2.4	4.8	78.3	12.1	2.5	3.5	38.3	58.2	3.8
South Venice CDP, Sarasota County	5 015	.8	2.6	94.5	1.2	1.0	3.5	42.4	54.1	.9
Springfield city, Bay County	3 240	43.2	10.5	43.9	.5	1.9	12.5	42.3	45.2	14.4
Spring Hill CDP, Hernando County	13 228	13.7	2.5	83.4	–	.3	5.3	50.7	44.0	2.2
Starke city, Bradford County	1 939	46.6	7.3	40.1	3.9	2.2	15.8	43.6	40.6	5.2
Stock Island CDP, Monroe County	1 427	.8	19.2	43.7	–	36.2	12.6	49.3	38.1	20.0
Stuart city, Martin County	5 693	.8	3.0	92.3	1.2	2.7	15.0	49.7	35.2	4.9
Sugarmill Woods CDP, Citrus County	1 870	.5	10.3	86.6	1.0	1.6	1.6	36.5	61.9	1.8
Sun City Center CDP, Hillsborough County	4 863	.3	.7	98.5	.3	.2	8.5	78.1	13.3	.3
Suncoast Estates CDP, Lee County	1 610	1.5	25.8	66.0	3.9	2.8	8.4	41.6	50.1	12.0
Sunny Isles CDP, Dade County	6 838	3.1	.1	89.7	2.4	4.6	28.2	55.9	15.9	.7
Sunnyside CDP, Lake County	389	1.0	14.4	63.0	18.3	3.3	–	31.6	68.4	–
Sunrise city, Broward County	26 314	21.8	.6	76.5	.1	1.1	11.4	42.1	46.5	.9
Sunset CDP, Dade County	5 024	8.1	2.4	86.0	–	3.5	4.0	23.0	73.0	.7
Sun Valley CDP, Palm Beach County	1 133	–	–	95.9	–	4.1	1.4	37.1	61.5	–
Surfside town, Dade County	2 040	9.8	.2	83.0	–	6.9	24.8	41.5	33.8	2.6
Sweetwater city, Dade County	3 983	4.0	1.1	90.2	–	4.8	8.3	38.5	53.2	2.5
Sylvan Shores CDP, Highlands County	1 023	2.2	1.7	94.8	1.3	–	3.2	61.0	35.8	–
Tallahassee city, Leon County	50 442	13.7	8.7	68.2	7.9	1.5	10.4	40.4	49.2	3.4
Tamarac city, Broward County	22 906	.4	–	98.0	.1	1.4	9.5	57.6	32.8	.9
Tamiami CDP, Dade County	10 349	10.1	1.7	84.9	.1	3.2	3.8	24.7	71.5	.4
Tampa city, Hillsborough County	114 800	8.1	3.6	80.1	6.9	1.4	16.0	41.5	42.5	10.1
Tangelo Park CDP, Orange County	746	45.7	2.3	47.9	3.1	1.1	14.5	35.0	50.5	6.0
Tarpon Springs city, Pinellas County	7 398	1.5	3.9	89.1	4.4	1.2	9.0	46.9	44.0	5.4
Tavares city, Lake County	3 488	9.6	10.4	76.8	2.0	1.2	6.4	53.2	40.4	2.6
Tavernier CDP, Monroe County	1 122	.8	15.4	65.5	1.2	17.1	8.6	41.8	49.6	9.4
Taylor Creek CDP, Okeechobee County	1 801	1.7	16.5	79.2	1.5	1.1	2.2	49.6	48.1	7.3
Temple Terrace city, Hillsborough County	6 406	.3	.8	95.6	2.3	1.0	1.7	37.1	61.2	1.1
Tequesta village, Palm Beach County	2 026	.6	1.2	97.6	.5	–	2.6	37.4	60.1	–
The Meadows CDP, Sarasota County	1 737	.9	–	98.6	–	.5	1.4	48.2	50.4	–
Tice CDP, Lee County	1 567	1.0	7.9	82.8	4.9	3.4	4.6	49.8	45.6	11.4
Timber Pines CDP, Hernando County	1 605	1.2	1.7	97.1	–	–	1.9	85.8	12.3	–
Titusville city, Brevard County	16 207	25.6	4.8	62.6	5.5	1.5	6.4	39.0	54.6	5.6
Town 'n' Country CDP, Hillsborough County	24 020	2.8	1.5	90.8	4.1	.7	4.8	36.1	59.1	2.8
Treasure Island city, Pinellas County	3 896	.4	1.9	87.6	8.0	2.1	9.6	47.2	43.2	2.8
Trenton city, Gilchrist County	457	3.3	30.6	46.8	14.7	4.6	13.3	41.1	45.5	16.4
Tyndall AFB CDP, Bay County	920	38.0	.4	61.5	–	–	–	27.4	72.6	.4
Umatilla city, Lake County	1 020	14.3	12.3	58.8	10.8	3.8	9.2	50.1	40.7	6.8
Union Park CDP, Orange County	2 280	14.4	4.8	71.7	6.4	2.7	3.6	20.7	75.7	1.8
University West CDP, Hillsborough County	10 812	3.0	1.1	94.4	.6	.9	13.5	53.7	32.9	15.9
Upper Grand Lagoon CDP, Bay County	3 139	15.4	12.1	71.2	.3	1.0	4.3	39.3	56.4	5.5
Valparaiso city, Okaloosa County	1 838	54.8	.8	43.2	–	1.2	3.0	34.1	62.9	2.2
Vamo CDP, Sarasota County	1 406	–	3.9	92.8	2.8	.4	4.6	52.8	42.6	.5
Venice city, Sarasota County	9 080	2.8	4.2	88.7	4.1	.2	11.2	62.9	25.9	3.0
Venice Gardens CDP, Sarasota County	3 701	1.5	4.9	89.8	2.9	.9	5.3	53.8	40.9	–
Vernon city, Washington County	297	1.3	54.2	32.3	6.4	5.7	18.2	40.4	41.4	22.2
Vero Beach city, Indian River County	8 269	.9	5.8	85.0	5.6	2.6	9.3	46.6	44.1	6.3
Vero Beach South CDP, Indian River County	6 837	.4	5.8	89.1	3.9	.8	3.7	38.4	57.9	1.8
Villages of Oriole CDP, Palm Beach County	3 260	1.4	–	97.1	.9	.6	4.5	76.9	18.6	–
Villano Beach CDP, St. Johns County	779	–	11.2	87.9	.9	–	–	36.3	63.7	2.8
Villas CDP, Lee County	4 701	1.7	2.3	95.7	.3	–	2.9	50.5	46.7	1.8
Virginia Gardens village, Dade County	873	8.8	1.3	77.7	.8	11.5	8.4	41.0	50.6	2.1
Wabasso CDP, Indian River County	544	1.1	24.3	65.6	7.4	1.7	8.1	52.6	39.3	3.7
Wahneta CDP, Polk County	1 267	–	29.0	63.0	5.6	2.4	4.5	37.1	58.4	34.3
Waldo city, Alachua County	421	4.0	34.9	47.7	6.9	6.4	14.3	34.7	51.1	15.4
Warm Mineral Springs CDP, Sarasota County	2 164	.5	3.9	94.5	.4	.7	3.0	76.4	20.6	.6
Warrington CDP, Escambia County	6 659	54.7	4.1	39.1	.7	1.4	11.7	45.0	43.2	8.8
Washington Park CDP, Broward County	2 217	2.8	4.9	88.1	2.2	2.1	26.7	37.4	35.9	24.8
Watertown CDP, Columbia County	1 276	40.7	23.3	25.3	6.9	3.8	10.2	42.8	47.0	14.2
Wauchula city, Hardee County	1 197	.8	42.4	48.4	7.8	.7	10.0	42.6	47.4	14.1
Wausau town, Washington County	141	2.8	55.3	28.4	5.0	8.5	12.8	31.2	56.0	13.5
Waverly CDP, Polk County	784	10.3	24.1	64.7	–	.9	9.8	48.0	42.2	11.2
Webster city, Sumter County	263	2.3	49.8	33.5	10.3	4.2	17.9	33.8	48.3	19.8
Weeki Wachee city, Hernando County	25	–	8.0	92.0	–	–	–	36.0	64.0	–
Weeki Wachee Acres CDP, Hernando County	619	–	27.1	66.9	5.0	1.0	4.4	59.5	36.2	7.3
Weeki Wachee Gardens CDP, Hernando County	537	–	24.4	68.0	4.1	3.5	1.1	42.5	56.4	6.0
Wekiva Springs CDP, Seminole County	8 077	1.1	.5	96.8	1.3	.2	1.2	22.3	76.5	.1
Welaka town, Putnam County	223	37.2	16.1	40.8	4.0	1.8	11.2	53.8	35.0	5.4
Wellington CDP, Palm Beach County	6 925	.3	.4	98.6	.1	.6	1.5	22.6	75.9	.2
West Bradenton CDP, Manatee County	1 731	.3	2.7	89.4	6.9	.7	2.8	29.3	67.8	1.1
Westchester CDP, Dade County	9 342	11.1	.9	84.6	.1	3.4	7.2	28.0	64.7	1.1
West De Land CDP, Volusia County	1 225	.4	7.3	71.2	18.9	2.1	2.9	34.4	62.8	2.0
Westgate-Belvedere Homes CDP, Palm Beach County	2 588	8.2	9.4	71.1	1.5	9.9	6.3	44.5	49.2	6.8
West Little River CDP, Dade County	9 575	4.8	9.7	76.3	3.2	6.0	16.4	37.9	45.8	10.3
West Melbourne city, Brevard County	3 619	5.6	3.5	85.5	4.5	.9	6.1	47.1	46.8	2.4
West Miami city, Dade County	2 027	3.7	5.8	84.5	1.2	4.8	10.6	36.4	53.0	2.3
West Palm Beach city, Palm Beach County	28 787	11.7	2.7	80.6	1.4	3.6	14.3	44.4	41.3	7.9
West Park CDP, Hillsborough County	3 521	.2	2.5	91.4	4.7	1.2	4.4	32.9	62.7	4.3
West Pensacola CDP, Escambia County	8 686	61.1	4.9	31.9	.7	1.4	11.7	43.8	44.5	11.3
West Samoset CDP, Manatee County	1 390	1.2	8.6	82.1	6.5	1.6	8.1	52.7	39.2	15.1
Westview CDP, Dade County	2 867	.7	3.3	90.1	2.9	3.0	17.3	37.0	45.7	7.4
Westville town, Holmes County	113	1.8	63.7	24.8	–	9.7	9.7	29.2	61.1	20.4
Westwood Lakes CDP, Dade County	3 370	–	3.5	86.5	.7	9.3	3.0	21.8	75.2	1.4
Wewahitchka city, Gulf County	681	2.6	56.4	32.6	1.2	7.2	13.7	33.8	52.6	17.0
Whiskey Creek CDP, Lee County	2 177	.1	2.4	96.4	.9	.2	2.3	37.8	60.0	–

Table 14. **Fuels and Equipment Characteristics: 1990**—Con.

[Data based on sample and subject to sampling variability, see text. For definitions of terms and meanings of symbols, see text]

State County Place and [In Selected States] County Subdivision	All occupied housing units	Percent with— House heating fuel: Utility gas	Bottled, tank, or LP gas	Electricity	Fuel oil, kerosene, etc.	Other or none	Vehicles available: None	1	2 or more	No telephone in unit
PLACE AND COUNTY SUBDIVISION—Con.										
Whisper Walk CDP, Palm Beach County	1 392	.8	–	96.4	.5	2.3	1.6	58.3	40.1	–
White City CDP, St. Lucie County	1 711	.4	8.5	83.8	3.9	3.6	5.8	34.6	59.6	9.2
White Springs town, Hamilton County	264	3.4	39.4	28.8	14.8	13.6	14.0	40.9	45.1	24.2
Whitfield CDP, Manatee County	1 265	2.8	1.3	86.4	8.9	.6	3.9	34.2	62.0	1.0
Wildwood city, Sumter County	1 381	–	25.1	68.2	5.6	1.0	15.4	51.0	33.6	11.7
Williamsburg CDP, Orange County	1 702	85.3	2.2	12.5	–	–	3.2	52.3	44.5	.5
Williston city, Levy County	726	56.2	4.5	29.9	6.9	2.5	9.5	45.5	45.0	14.7
Willow Oak CDP, Polk County	1 376	.5	15.6	78.4	5.1	.4	3.9	28.0	68.1	8.5
Wilton Manors city, Broward County	5 429	.4	4.6	93.1	.4	1.4	7.9	45.4	46.7	5.5
Wimauma CDP, Hillsborough County	621	–	20.0	67.0	4.0	9.0	18.8	26.2	54.9	30.4
Windermere town, Orange County	519	11.9	2.5	73.2	9.8	2.5	1.7	17.9	80.3	–
Winston CDP, Polk County	3 502	8.2	18.4	67.2	5.9	.3	11.3	43.2	45.5	18.4
Winter Garden city, Orange County	3 496	24.9	5.4	64.3	5.1	.2	6.9	40.6	52.5	7.7
Winter Haven city, Polk County	10 941	12.4	5.4	74.8	6.0	1.3	14.4	47.1	38.5	8.1
Winter Park city, Orange County	9 226	7.4	2.1	72.0	17.4	1.1	10.4	38.7	50.9	2.4
Winter Springs city, Seminole County	8 011	13.4	1.0	84.9	.4	.3	2.7	28.9	68.4	1.0
Woodville CDP, Leon County	1 018	2.3	55.9	35.0	3.9	2.9	9.2	39.1	51.7	4.2
Worthington Springs town, Union County	74	2.7	58.1	21.6	13.5	4.1	9.5	54.1	36.5	25.7
Wright CDP, Okaloosa County	7 615	35.7	3.1	60.6	.2	.4	6.4	36.7	56.9	5.2
Yalaha CDP, Lake County	543	4.8	17.9	73.5	1.5	2.4	4.2	29.5	66.3	3.3
Yankeetown town, Levy County	295	–	27.8	53.6	11.5	7.1	3.1	40.0	56.9	4.1
Yulee CDP, Nassau County	2 441	2.5	38.1	55.2	2.2	2.0	2.3	29.4	68.3	10.2
Zephyrhills city, Pasco County	3 742	.6	16.8	78.9	2.7	1.0	14.6	55.9	29.5	6.8
Zephyrhills North CDP, Pasco County	1 189	3.5	20.2	73.8	1.1	1.4	2.9	71.9	25.1	5.0
Zephyrhills South CDP, Pasco County	1 081	4.0	33.7	57.0	4.6	.7	5.7	59.5	34.8	8.1
Zephyrhills West CDP, Pasco County	2 172	3.4	22.4	71.7	1.6	.9	8.1	70.0	21.9	2.1
Zolfo Springs town, Hardee County	377	2.1	43.0	49.6	5.3	–	9.5	46.9	43.5	16.2
Jacksonville city, Duval County	257 245	7.0	11.1	64.0	16.3	1.6	10.9	37.0	52.1	6.1

Table 15. **Homeowner and Renter Characteristics: 1990**

[Data based on sample and subject to sampling variability, see text. For definitions of terms and meanings of symbols, see text]

State / County / County Subdivision / Place	All owner-occupied housing units			Specified owner-occupied housing units						All renter-occupied housing units				
		Percent with householder moved into unit—		With a mortgage			Not mortgaged				Percent with householder moved into unit—		Specified renter paying cash rent	
	Total	1989 to March 1990	1969 or earlier	Total	Median selected monthly owner costs (dollars)	Median selected monthly owner costs as a percentage of household income in 1989	Total	Median selected monthly owner costs (dollars)	Median selected monthly owner costs as a percentage of household income in 1989	Total	1989 to March 1990	1969 or earlier	Median gross rent (dollars)	Median gross rent as a percentage of household income in 1989
The State	**3 453 022**	**12.1**	**13.8**	**1 668 542**	**718**	**22.3**	**745 864**	**186**	**12.2**	**1 681 847**	**49.7**	**1.6**	**481**	**28.0**
Alachua County	38 616	11.9	17.1	19 764	657	20.3	8 206	186	12.4	32 642	57.8	1.2	396	32.8
Gainesville division	23 021	12.3	18.6	13 957	662	20.0	5 001	204	12.1	28 985	59.0	.8	401	33.6
Gainesville city (pt.)	13 738	9.6	25.4	8 728	607	19.1	3 552	197	12.1	16 300	55.6	1.0	380	33.6
Hawthorne division	1 807	5.9	19.4	448	527	19.7	508	159	14.9	300	26.0	14.3	227	29.0
Hawthorne city	342	4.1	35.4	156	447	20.9	152	153	13.2	121	28.1	5.8	259	22.8
High Springs-Alachua division	6 789	11.5	12.8	3 353	698	21.0	1 324	177	12.9	1 985	52.1	3.6	362	28.1
Alachua city	1 141	5.8	19.7	628	515	19.5	294	218	19.5	474	39.5	1.9	299	31.2
Gainesville city (pt.)	1 299	19.6	.2	876	671	22.7	137	166	11.5	587	58.4	–	431	23.5
High Springs city	936	10.4	36.8	445	502	20.1	360	157	12.5	266	33.5	9.8	301	26.0
La Crosse town	50	8.0	24.0	4	350	32.5	10	120	14.3	4	–	50.0	350	35.0+
Micanopy division	821	9.1	25.1	241	671	23.4	268	137	12.5	183	47.0	–	296	18.1
Micanopy town	207	8.2	40.1	87	504	22.5	80	115	12.5	57	56.1	–	325	17.8
Newberry-Archer division	4 061	13.5	13.7	1 311	574	20.8	697	159	13.3	765	47.6	4.2	340	30.0
Archer city	363	10.5	34.4	179	432	20.2	116	123	14.5	138	55.8	1.4	280	29.8
Newberry city	444	16.0	18.2	216	473	18.8	159	171	14.6	163	46.0	2.5	358	35.0+
Waldo division	2 117	11.6	15.4	454	641	21.3	408	146	11.2	424	44.3	6.8	350	28.1
Gainesville city (pt.)	–	–	–	–	–	–	–	–	–	–	–	–	–	–
Waldo city	304	5.9	27.0	68	509	20.5	116	142	12.0	117	44.4	7.7	330	28.6
Baker County	4 405	12.6	14.1	1 352	551	18.5	782	175	12.2	1 149	52.7	2.4	342	26.7
Macclenny division	2 423	11.8	14.6	942	564	18.7	440	172	12.5	761	54.1	2.0	337	26.7
Macclenny city	900	14.0	18.9	438	495	20.5	246	177	13.2	478	56.7	1.0	357	26.9
Sanderson division	1 982	13.7	13.6	410	531	18.1	342	179	11.8	388	50.0	3.4	347	26.7
Glen St. Mary town	99	23.2	26.3	25	386	13.2	28	130	11.3	66	39.4	–	277	22.5
Bay County	32 072	10.5	18.3	15 094	590	20.0	8 641	160	12.3	16 866	55.8	1.1	370	25.2
Lynn Haven division	4 838	10.1	10.5	2 658	653	20.8	1 025	177	11.8	1 055	56.6	–	364	25.5
Lynn Haven city (pt.)	2 292	8.9	16.1	1 463	609	21.3	602	166	12.1	730	66.8	–	377	26.1
Mexico Beach division	332	7.8	7.2	83	670	21.6	114	181	12.7	1 056	38.4	–	410	22.6
Mexico Beach city	326	8.0	7.4	83	670	21.6	108	176	12.9	131	48.9	–	416	24.5
Tyndall AFB CDP	–	–	–	–	–	–	–	–	–	920	36.6	–	408	21.9
Panama City division	18 850	9.6	25.3	9 380	571	19.2	5 778	157	12.4	11 688	55.8	1.4	360	25.5
Callaway city	2 653	13.2	8.6	1 679	633	20.8	409	171	11.5	1 959	63.1	.8	384	24.3
Cedar Grove town	458	8.7	25.3	81	577	22.1	97	151	12.5	164	62.2	2.4	360	29.4
Hiland Park CDP	907	11.7	24.3	371	455	18.1	234	129	11.4	589	55.5	–	320	23.5
Lynn Haven city (pt.)	238	7.6	–	207	616	19.2	17	153	10.0	139	44.6	–	485	27.2
Panama City city	8 193	8.3	35.0	4 013	540	19.3	3 303	156	13.1	5 860	51.2	2.3	364	26.3
Parker city	1 119	13.3	24.1	510	554	20.8	346	174	12.6	804	63.7	–	371	22.1
Pretty Bayou CDP	1 182	9.1	19.9	669	644	16.1	331	184	11.2	256	47.7	–	393	28.2
Springfield city	1 910	7.6	27.9	819	495	17.4	566	135	12.9	1 330	58.0	1.1	336	29.5
Panama City Beaches division	5 202	14.1	5.8	2 198	646	20.6	1 169	175	11.9	2 643	64.8	–	409	24.2
Laguna Beach CDP	523	12.6	9.8	171	509	24.6	199	177	12.6	283	48.4	–	398	25.8
Lower Grand Lagoon CDP	882	14.9	1.7	313	563	19.2	216	192	11.6	794	72.0	–	405	23.8
Panama City Beach city (pt.)	1 432	14.4	5.1	582	548	21.0	417	148	11.4	401	68.3	–	448	30.2
Upper Grand Lagoon CDP	2 076	13.9	6.5	1 064	794	19.5	280	223	11.3	1 063	62.3	–	408	22.7
Southport division	1 673	10.8	11.5	497	531	21.4	420	134	12.7	282	37.9	4.3	324	26.4
Lynn Haven city (pt.)	–	–	–	–	–	–	–	–	–	13	–	–	375	10.0
Panama City Beach city (pt.)	12	–	–	12	986	17.1	–	–	–	–	–	–	–	–
Youngstown division	1 177	11.9	5.9	278	458	22.3	135	111	12.5	142	43.0	–	256	27.6
Bradford County	5 542	9.5	22.8	1 721	526	18.0	1 435	144	12.8	1 651	53.6	.8	320	26.0
Brooker division	287	7.3	20.9	46	538	21.7	76	161	18.2	64	46.9	10.9	232	12.2
Brooker city	94	5.3	17.0	38	488	23.3	38	150	12.5	18	27.8	–	246	10.0
Hampton division	1 475	7.3	12.9	501	637	19.3	398	145	10.8	296	46.6	–	330	28.9
Hampton city	92	9.8	26.1	19	379	28.8	43	108	11.9	30	56.7	–	239	30.6
Lawtey division	1 020	7.0	26.1	197	461	16.0	226	126	14.7	199	37.2	–	357	25.5
Lawtey city	174	4.6	30.5	59	432	15.3	51	147	17.6	70	41.4	–	325	27.7
Starke division	2 760	11.9	27.1	977	496	17.6	735	148	13.3	1 092	58.9	.6	314	26.1
Starke city	1 229	8.6	32.1	587	475	18.3	492	152	12.7	710	61.5	1.0	321	28.9
Brevard County	111 742	14.0	13.7	64 935	675	21.0	20 677	181	11.5	49 623	54.7	.7	483	26.2
Cocoa Beach-Cape Canaveral division	6 574	12.6	11.6	1 951	766	20.1	1 026	235	12.2	4 930	57.4	.1	483	26.1
Cape Canaveral city	1 802	19.3	3.8	468	710	20.8	208	179	11.1	2 502	56.1	–	441	26.2
Cocoa Beach city	4 108	9.5	14.3	1 323	807	19.1	685	245	12.9	1 913	58.2	.3	549	25.4
Cocoa-Rockledge division	20 270	17.9	14.5	12 883	655	21.2	3 204	167	11.4	6 979	53.6	1.6	449	26.2
Cocoa city	4 006	12.6	23.6	2 395	584	20.9	841	156	11.7	3 150	53.5	1.5	373	28.7
Cocoa West CDP	1 406	8.0	26.9	927	472	17.7	263	130	10.6	762	53.7	2.0	424	29.0
Port St. John CDP	2 659	18.1	3.6	2 118	644	21.3	313	147	11.7	532	63.7	–	579	23.9
Rockledge city	4 746	14.1	16.8	3 483	699	20.9	647	180	11.3	1 350	53.9	1.0	543	24.5
Shorpes CDP (pt.)	1 130	16.9	21.9	240	750	20.2	168	182	12.6	310	47.1	9.7	413	33.0
Indialantic-Melbourne Beach division	12 459	11.4	16.6	7 789	826	21.3	2 602	250	11.3	5 647	48.2	.5	548	26.4
Indialantic town	964	11.6	21.0	513	917	22.4	256	300	11.2	311	52.4	–	523	32.0
Indian Harbour Beach city	2 145	9.8	12.7	1 377	780	21.0	375	246	13.0	1 001	51.7	–	528	28.9
Melbourne city (pt.)	506	27.7	–	338	1 750	27.8	60	379	10.0	540	57.6	–	617	23.4
Melbourne Beach town	1 055	10.0	15.6	683	898	18.9	264	270	11.4	231	48.1	3.5	663	24.1
Satellite Beach city	3 058	10.2	16.2	2 221	852	21.2	650	258	10.9	755	52.5	1.5	612	27.0
South Patrick Shores CDP	2 229	9.9	29.4	1 367	675	21.4	544	216	11.2	1 551	38.5	.6	532	24.2
Malabar division	5 495	12.6	5.1	959	741	23.6	965	167	10.7	476	54.8	1.7	456	35.0+
Malabar town	664	14.5	8.9	324	886	22.7	173	166	10.9	76	48.7	5.3	404	23.2
Micco CDP	4 266	12.5	4.1	308	593	23.5	636	159	10.7	305	60.3	–	481	35.0+
Palm Bay city (pt.)	31	–	–	31	1 215	32.5	–	–	–	–	–	–	–	–
Melbourne division	22 794	13.1	18.0	11 932	647	20.8	5 148	161	11.6	12 680	57.6	.7	469	27.6
June Park CDP (pt.)	1 276	4.6	27.4	577	651	21.2	409	130	11.7	188	47.9	3.2	362	24.4
Melbourne city (pt.)	14 053	12.3	22.8	8 226	584	20.4	3 382	157	11.8	9 955	57.9	.7	459	27.9
Melbourne Village town	239	6.3	25.9	104	700	17.3	104	200	11.6	37	67.6	–	522	27.9
Palm Bay city (pt.)	25	24.0	–	7	650	35.0+	6	225	10.0	19	100.0	–	710	29.0
Palm Shores town	47	29.8	17.0	19	783	27.1	18	168	10.0	39	46.2	–	344	29.0
West Melbourne city (pt.)	2 330	11.6	9.1	973	625	18.9	540	156	11.5	1 289	48.9	–	514	26.5
Melbourne Shores-Floridana Beach division	1 218	12.0	2.8	597	979	27.4	355	237	11.8	502	56.2	–	656	27.8
Merritt Island division	10 734	13.1	16.6	7 466	743	20.6	1 549	219	11.8	3 978	47.1	1.8	485	24.2
Melbourne city (pt.)	–	–	–	–	–	–	–	–	–	–	–	–	–	–
Merritt Island CDP	9 673	12.5	18.2	6 968	729	20.4	1 461	222	11.9	3 707	46.8	1.9	482	24.5
Sharpes CDP (pt.)	–	–	–	–	–	–	–	–	–	–	–	–	–	–

Table 15. **Homeowner and Renter Characteristics: 1990**—Con.

[Data based on sample and subject to sampling variability, see text. For definitions of terms and meanings of symbols, see text]

State County County Subdivision Place	All owner-occupied housing units			Specified owner-occupied housing units						All renter-occupied housing units				
		Percent with householder moved into unit—		With a mortgage			Not mortgaged				Percent with householder moved into unit—		Specified renter paying cash rent	
	Total	1989 to March 1990	1969 or earlier	Total	Median selected monthly owner costs (dollars)	Median selected monthly owner costs as a percentage of household income in 1989	Total	Median selected monthly owner costs (dollars)	Median selected monthly owner costs as a percentage of household income in 1989	Total	1989 to March 1990	1969 or earlier	Median gross rent (dollars)	Median gross rent as a percentage of household income in 1989
Brevard County—Con.														
Palm Bay division	15 627	15.9	3.8	11 304	653	22.1	2 360	170	11.1	7 745	58.2	–	510	24.8
Melbourne city (pt.)	–	–	–	–	–	–	–	–	–	11	–	–	325	35.0+
Palm Bay city (pt.)	15 533	16.0	3.6	11 240	653	22.1	2 337	170	11.1	7 720	58.4	–	510	24.8
Space Center division	–	–	–	–	–	–	–	–	–	–	–	–	–	–
Titusville division	16 018	12.6	16.9	9 591	610	19.3	3 414	164	12.0	6 650	54.1	.7	454	25.2
Mims CDP	2 839	12.9	23.3	1 318	598	21.3	641	150	12.1	533	34.1	4.3	421	23.6
Titusville city	10 407	11.7	17.9	6 771	570	18.1	2 360	164	12.0	5 800	55.4	.4	458	25.5
West Brevard division	553	14.5	4.2	463	1 029	23.1	54	220	11.5	36	27.8	–	500	30.0
June Park CDP (pt.)	151	17.2	9.3	137	781	22.0	14	208	10.0	11	–	–	875	27.5
Melbourne city (pt.)	–	–	–	–	–	–	–	–	–	–	–	–	–	–
Palm Bay city (pt.)	–	–	–	–	–	–	–	–	–	–	–	–	–	–
West Melbourne city (pt.)	–	–	–	–	–	–	–	–	–	–	–	–	–	–
Broward County	359 587	11.7	11.1	172 096	856	23.6	46 371	223	13.1	168 855	48.2	1.3	575	29.0
Conservation division	17	100.0	–	–	–	–	–	–	–	–	–	–	–	–
Davie division	29 811	20.1	3.1	17 342	1 066	24.6	2 175	280	12.0	7 736	57.8	.2	613	26.7
Cooper City city	6 243	21.4	2.6	4 886	1 124	24.1	561	266	12.6	733	50.6	–	712	27.3
Davie town (pt.)	13 174	18.2	3.2	7 976	957	24.7	951	247	11.3	4 675	61.2	.4	582	26.3
Pembroke Pines city (pt.)	–	–	–	–	–	–	–	–	–	–	–	–	–	–
Pine Island Ridge CDP	1 882	18.1	.5	341	1 054	22.1	55	307	14.1	729	43.3	–	604	28.7
Sunrise city (pt.)	647	29.8	–	501	996	22.4	59	294	17.9	62	67.7	–	735	23.7
Deerfield Beach division	33 192	11.1	8.3	13 731	965	25.1	3 757	254	12.7	11 392	45.6	.5	620	27.6
Coconut Creek city (pt.)	1 671	30.8	1.1	507	1 370	24.8	92	265	11.8	749	59.1	–	773	24.0
Coral Springs city (pt.)	1 832	26.4	–	1 632	1 836	28.6	140	400+	14.0	361	76.5	–	816	22.9
Deerfield Beach city	16 669	7.9	7.1	4 909	885	23.5	1 826	240	12.7	6 449	44.7	.7	611	28.0
Hillsboro Beach town	900	10.6	12.8	37	2 000+	19.5	49	400+	12.2	101	37.6	2.0	978	29.0
Lighthouse Point city	4 161	10.0	15.6	2 181	1 229	25.5	664	378	12.4	806	32.9	.9	561	28.1
Parkland city	1 027	17.3	1.2	873	2 000+	30.2	109	400+	11.9	17	64.7	–	1 000+	32.1
Pompano Beach Highlands CDP	4 782	8.9	15.0	2 686	665	24.7	565	170	12.9	1 755	42.7	.3	542	28.2
Fort Lauderdale division	70 164	9.5	20.3	31 408	761	23.3	13 258	211	13.4	48 752	46.4	1.9	513	29.5
Broadview-Pompano Park CDP (pt.)	406	7.9	3.0	–	–	–	–	–	–	14	100.0	–	–	–
Browardale CDP	1 455	3.6	49.3	1 227	455	18.7	186	164	13.1	266	44.4	2.3	570	33.5
Fort Lauderdale city (pt.)	36 144	9.9	20.6	15 435	843	24.1	6 778	257	13.7	30 296	43.7	2.5	486	29.3
Lauderdale-by-the-Sea town	1 135	9.5	19.5	171	1 149	24.0	166	308	15.5	636	47.2	4.1	557	28.7
Lauderdale Lakes city (pt.)	7 810	8.5	7.5	2 560	753	25.1	725	176	12.9	3 865	51.5	–	549	32.1
Lauderhill city (pt.)	–	–	–	–	–	–	–	–	–	275	93.1	–	490	29.2
Lazy Lake village	11	9.1	27.3	8	1 600	20.0	3	375	10.0	4	–	–	–	–
Melrose Park CDP	1 545	13.0	16.5	1 199	730	23.4	265	177	14.1	385	43.9	–	560	35.0+
North Andrews Gardens CDP	2 831	9.6	23.1	2 173	682	22.2	584	158	14.3	612	43.0	–	698	22.9
North Lauderdale city (pt.)	–	–	–	–	–	–	–	–	–	–	–	–	–	–
Oakland Park city	5 963	11.5	19.0	2 466	801	22.8	1 170	217	13.0	6 134	53.4	.4	541	27.7
Plantation city (pt.)	–	–	–	–	–	–	–	–	–	8	–	–	325	10.0
Pompano Beach city (pt.)	1 821	15.1	.6	78	1 402	35.0+	44	400+	10.0	898	58.5	–	687	27.4
Riverland CDP	1 741	4.9	21.4	1 265	849	20.9	423	244	13.6	328	51.5	–	682	28.9
Sea Ranch Lakes village	241	5.0	34.0	123	2 000+	24.4	83	400+	14.0	19	52.6	10.5	975	35.0+
Tamarac city (pt.)	1 875	7.9	18.9	512	511	22.6	1 246	153	12.1	1 055	57.6	2.7	651	33.1
Washington Park CDP	1 147	5.0	56.0	659	466	22.4	399	172	14.1	1 070	32.8	3.6	421	35.0+
Wilton Manors city	3 132	10.3	23.9	1 558	822	21.4	755	231	12.8	2 297	44.6	1.0	507	29.4
Hallandale division	15 135	5.6	19.4	2 800	633	23.3	1 583	177	12.7	6 504	31.1	3.0	511	33.9
Hallandale city (pt.)	11 430	5.6	16.1	1 280	711	25.0	853	192	13.0	5 630	31.3	2.6	514	35.0
Miami Gardens-Utopia-Carver CDP (pt.)	933	3.8	46.9	484	470	23.6	354	142	12.9	398	23.4	7.3	450	32.3
Pembroke Park town (pt.)	1 346	4.8	10.8	38	631	10.9	40	179	10.0	247	33.6	–	467	28.8
Hollywood division	41 379	9.1	18.3	19 503	755	23.1	7 170	207	13.5	23 446	40.7	2.9	518	30.0
Dania city	3 230	7.9	18.0	1 037	754	26.2	654	216	13.0	2 564	41.4	5.4	484	28.3
Davie town (pt.)	46	13.0	37.0	16	880	35.0+	–	–	–	12	75.0	–	525	27.5
Fort Lauderdale city (pt.)	–	–	–	–	–	–	–	–	–	–	–	–	–	–
Hallandale city (pt.)	12	–	–	–	–	–	–	–	–	63	–	12.7	775	28.4
Hollywood city	34 218	9.0	19.5	17 174	755	23.0	6 089	210	13.5	18 686	39.9	2.7	523	30.7
Pembroke Pines city (pt.)	–	–	–	–	–	–	–	–	–	114	19.3	–	203	33.6
Margate division	43 605	12.5	1.9	25 313	925	24.3	4 455	237	13.4	19 634	56.7	.2	660	27.6
Broadview-Pompano Park CDP (pt.)	867	10.0	8.5	726	645	25.4	123	148	14.9	344	50.3	4.1	653	29.3
Coconut Creek city (pt.)	1 174	13.6	–	461	791	23.4	143	318	14.7	1 290	68.8	–	775	25.9
Coral Springs city (pt.)	15 026	13.0	.6	10 528	1 288	25.8	747	367	13.7	9 795	54.1	.1	657	28.0
Margate city	14 813	10.2	3.5	6 195	763	23.0	1 601	196	13.6	4 117	57.1	.4	627	28.2
North Lauderdale city (pt.)	4 870	12.9	1.9	4 008	788	23.3	221	220	13.2	2 575	59.6	–	651	26.7
Tamarac city (pt.)	6 855	16.4	.6	3 395	773	23.9	1 620	234	13.0	1 513	58.9	–	681	26.4
Miramar-Pembroke Pines division	32 751	12.9	9.9	20 557	831	22.5	3 210	204	13.5	10 168	56.8	.3	655	28.1
Davie town (pt.)	–	–	–	–	–	–	–	–	–	–	–	–	–	–
Miami Gardens-Utopia-Carver CDP (pt.)	668	11.2	22.8	476	613	21.7	129	140	10.7	287	54.7	–	485	35.0+
Miramar city	11 196	12.8	17.4	8 117	807	22.9	1 700	207	13.7	3 199	54.8	.6	610	29.1
Pembroke Park town (pt.)	143	23.8	5.6	126	563	17.6	8	275	10.0	580	58.4	–	534	35.0+
Pembroke Pines city (pt.)	20 519	13.0	5.5	11 682	858	22.1	1 318	201	13.7	6 089	57.6	.1	688	26.8
Plantation division	62 866	13.4	4.7	32 091	906	23.6	6 638	237	12.6	26 264	54.2	.2	626	29.0
Broadview Park CDP	1 267	13.3	23.2	833	607	23.4	247	167	12.4	770	44.8	.6	488	23.7
Broadview-Pompano Park CDP (pt.)	250	8.4	30.4	242	671	23.2	8	175	10.0	91	63.7	–	579	32.1
Davie town (pt.)	–	–	–	–	–	–	–	–	–	–	–	–	–	–
Lauderdale Lakes city (pt.)	82	25.6	–	–	–	–	–	–	–	205	19.0	–	384	25.6
Lauderhill city (pt.)	12 232	10.0	2.5	5 167	901	23.7	518	287	12.5	8 624	48.9	.3	578	32.3
North Lauderdale city (pt.)	1 137	20.8	–	720	915	23.0	35	269	19.4	489	58.9	–	694	28.6
Plantation city (pt.)	19 232	17.5	7.5	12 412	1 081	23.2	2 286	308	12.5	7 249	64.9	.2	705	27.1
Sunrise city (pt.)	19 239	13.0	2.5	10 378	857	24.1	1 381	195	13.5	6 366	50.4	–	650	27.9
Tamarac city (pt.)	9 193	9.5	3.9	2 339	689	22.7	2 163	189	12.1	2 415	56.0	–	602	29.7
Pompano Beach division	30 667	9.6	14.4	9 351	768	23.0	4 125	231	13.0	14 959	42.8	1.3	545	29.3
Coconut Creek city (pt.)	7 258	10.6	1.3	1 392	860	22.5	291	271	12.4	1 433	44.6	–	714	28.1
Collier Manor-Cresthaven CDP	2 293	9.9	19.3	1 387	676	22.4	508	169	14.8	798	49.1	3.6	567	28.8
Fort Lauderdale city (pt.)	–	–	–	–	–	–	–	–	–	–	–	–	–	–
Kendall Green CDP	1 284	8.3	21.4	489	672	21.7	502	157	11.8	433	33.0	–	527	28.3
Pompano Beach city (pt.)	18 522	9.0	18.8	5 781	802	23.4	2 684	261	13.0	10 916	41.6	1.4	526	29.5
Calhoun County	3 011	9.3	26.1	831	418	21.6	850	127	14.1	782	33.5	12.3	244	25.1
Altha division	611	10.8	21.9	131	440	23.7	155	120	13.7	105	44.8	2.9	278	23.8
Altha town	160	11.9	33.1	54	450	23.7	55	115	13.1	40	37.5	7.5	265	22.3

Table 15. **Homeowner and Renter Characteristics: 1990**—Con.

[Data based on sample and subject to sampling variability, see text. For definitions of terms and meanings of symbols, see text]

State / County / County Subdivision / Place	All owner-occupied housing units: Total	Percent with householder moved into unit—: 1989 to March 1990	1969 or earlier	Specified owner-occupied housing units: With a mortgage: Total	Median selected monthly owner costs (dollars)	Median selected monthly owner costs as a percentage of household income in 1989	Not mortgaged: Total	Median selected monthly owner costs (dollars)	Median selected monthly owner costs as a percentage of household income in 1989	All renter-occupied housing units: Total	Percent with householder moved into unit—: 1989 to March 1990	1969 or earlier	Specified renter paying cash rent: Median gross rent (dollars)	Median gross rent as a percentage of household income in 1989
Calhoun County—Con.														
Blountstown division	1 647	10.4	29.8	595	419	21.6	507	130	15.2	558	29.7	11.6	230	25.1
Blountstown city	617	12.3	31.3	311	445	21.3	228	135	17.1	320	18.8	18.1	176	23.3
Calhoun West division	753	5.6	21.4	105	401	15.9	188	125	11.9	119	41.2	23.5	232	26.1
Charlotte County	38 559	16.1	5.4	16 129	612	23.7	13 610	183	11.9	9 874	51.3	1.1	500	25.8
Grove City-Rotonda division	8 417	14.4	5.0	3 074	625	24.2	3 093	180	11.5	1 997	50.5	1.5	518	24.3
Englewood CDP (pt.)	2 055	11.4	6.5	418	590	24.1	722	162	11.2	387	56.1	–	475	26.5
Grove City CDP	958	10.0	14.8	214	600	20.0	416	152	11.5	178	43.3	–	464	33.0
Manasota Key CDP	526	14.3	12.0	118	867	21.9	182	266	14.3	239	37.2	6.3	638	30.8
Rotonda CDP	1 255	13.8	1.4	495	643	25.0	552	214	11.3	437	46.0	–	520	22.8
Port Charlotte division	20 666	17.1	5.1	10 163	596	23.8	7 870	175	12.1	5 790	49.8	.4	513	26.5
Charlotte Harbor CDP	991	13.9	4.9	189	589	22.0	148	139	11.2	611	44.2	–	516	27.2
Harbour Heights CDP	782	22.4	4.5	399	667	23.8	353	207	12.4	178	39.9	–	449	19.9
Port Charlotte CDP	14 337	14.3	6.3	7 311	567	23.8	6 277	169	12.2	3 845	44.9	.5	512	27.9
Punta Gorda division	9 476	15.2	6.6	2 892	674	22.5	2 647	249	11.7	2 087	56.0	3.0	421	25.6
Charlotte Park CDP	1 051	14.7	6.7	207	507	17.7	284	179	11.4	47	61.7	–	423	35.0+
Cleveland CDP	1 059	6.3	5.8	253	476	20.2	218	149	13.6	208	76.9	–	458	21.4
Punta Gorda city	4 106	19.7	5.8	1 447	916	23.7	1 506	321	11.5	1 104	52.3	4.9	434	25.6
Salana CDP	294	3.7	28.9	102	513	21.3	104	127	13.9	175	52.0	–	347	25.5
Citrus County	33 761	13.7	4.8	10 219	530	22.5	11 896	144	11.4	6 812	55.7	.9	382	26.6
Crystal River division	14 839	14.1	4.4	4 479	599	22.2	4 466	166	11.4	3 435	60.0	.9	385	27.5
Beverly Hills CDP (pt.)	–	–	–	–	–	–	–	–	–	–	–	–	–	–
Citrus Springs CDP (pt.)	922	15.2	2.7	374	391	22.8	505	143	10.8	69	60.9	–	459	24.0
Crystal River city	1 157	15.0	9.9	489	639	25.2	447	217	11.6	501	57.7	5.4	372	33.2
Homosassa CDP	855	11.0	7.3	313	744	25.0	335	180	11.9	106	83.0	–	402	35.0+
Homosassa Springs CDP	2 164	13.3	2.8	462	489	25.7	414	129	12.3	471	59.9	–	347	27.3
Lecanto CDP (pt.)	156	53.2	9.0	40	650	16.0	48	136	10.0	35	74.3	–	442	30.1
Sugarmill Woods CDP	1 597	13.7	1.5	561	708	22.3	645	199	10.9	273	42.5	–	521	19.6
Inverness division	18 922	13.3	5.0	5 740	491	22.8	7 430	134	11.4	3 377	51.4	.9	377	25.7
Beverly Hills CDP (pt.)	3 055	9.4	5.2	656	374	22.2	2 239	118	11.2	224	68.8	–	408	33.6
Citrus Springs CDP (pt.)	16	–	–	–	–	–	16	100–	17.8	13	–	–	475	35.0+
Floral City CDP	1 039	10.6	14.1	217	499	26.0	252	126	11.0	205	43.4	–	347	20.5
Hernando CDP	818	7.2	6.2	93	399	20.1	256	140	11.1	173	43.4	4.0	287	21.5
Inverness city	1 756	17.3	8.0	600	563	26.3	735	149	12.2	918	41.6	1.7	359	31.2
Lecanto CDP (pt.)	263	13.3	1.9	108	526	16.1	78	189	10.0	59	76.3	–	303	21.8
Clay County	26 895	12.2	9.3	16 361	773	21.6	3 902	173	11.1	9 768	58.6	.9	494	25.7
Green Cove Springs division	2 553	9.7	25.9	983	557	21.6	783	142	12.1	1 247	46.0	4.2	335	28.1
Green Cove Springs city	1 011	8.5	26.3	504	466	22.1	390	158	12.3	613	39.8	7.2	343	27.8
Keystone Heights division	3 648	11.8	8.8	1 330	673	20.9	741	170	11.0	600	48.2	1.8	403	22.8
Keystone Heights city	421	10.9	19.2	232	525	17.6	131	173	11.8	90	45.6	–	413	30.4
Middleburg CDP (pt.)	459	14.6	–	348	716	22.2	18	155	10.0	36	77.8	–	697	30.3
Middleburg-Clay Hill division	4 875	11.8	6.3	1 777	756	22.1	539	144	11.3	740	60.9	–	413	25.7
Middleburg CDP (pt.)	1 352	12.5	8.4	476	683	18.4	214	155	10.9	224	52.2	–	386	25.0
Orange Park division	14 251	13.3	8.2	11 462	804	21.6	1 566	197	10.7	6 875	63.3	.3	538	25.7
Bellair-Meadowbrook Terrace CDP	2 881	12.5	13.3	2 488	655	20.2	265	175	10.4	2 847	67.3	.4	558	26.0
Lakeside CDP	7 054	12.5	3.7	5 750	837	21.8	531	197	10.9	2 277	61.6	.5	546	26.4
Orange Park town	1 950	10.7	21.0	1 453	757	19.5	398	199	10.6	1 521	56.7	–	473	23.6
Penney Farms division	1 568	8.8	2.8	809	871	22.1	273	208	11.3	306	21.6	–	286	15.9
Asbury Lake CDP	650	9.5	.5	479	876	20.9	119	259	11.6	37	24.3	–	392	18.2
Penney Farms town	95	–	10.5	32	450	20.0	45	113	10.0	162	13.0	–	227	11.0
Collier County	43 319	16.2	5.1	16 862	821	22.7	8 949	269	11.7	18 384	51.2	.8	572	26.5
Everglades division	5 975	17.2	5.1	1 421	1 196	25.8	1 290	346	11.8	1 636	53.7	.4	644	27.3
Everglades city	86	8.1	11.6	40	740	21.7	32	214	12.3	19	31.6	–	515	26.9
Marco CDP	3 558	19.8	3.0	1 145	1 289	26.7	935	397	11.9	822	58.3	.7	773	27.8
Immokalee division	2 361	13.4	14.1	937	486	22.9	561	170	12.7	2 545	45.8	2.1	316	27.9
Immokalee CDP	1 436	10.9	20.2	512	372	20.2	393	155	12.2	2 244	44.4	2.1	314	28.6
Naples division	34 983	16.2	4.5	14 504	815	22.4	7 098	262	11.6	14 203	51.9	.6	597	26.2
East Naples CDP	6 975	17.7	4.2	2 183	747	20.5	1 249	202	10.8	3 172	50.9	.9	542	25.3
Golden Gate CDP	2 838	20.5	2.5	1 997	692	21.6	499	163	12.1	2 149	53.6	–	578	25.7
Lely CDP	1 055	14.8	.5	303	1 083	26.4	297	283	13.0	367	41.7	2.5	982	32.6
Naples city	7 699	9.0	10.7	2 007	1 181	22.6	2 007	400+	12.3	2 116	38.8	2.3	543	26.4
Naples Manor CDP	864	12.3	4.4	443	571	21.0	75	138	12.1	593	58.0	–	529	20.7
Naples Park CDP	2 104	9.4	4.6	1 064	703	21.5	690	189	10.9	1 179	59.0	–	644	28.9
North Naples CDP	3 893	17.3	3.3	1 751	847	23.1	667	241	12.0	2 110	52.5	–	612	25.7
Palm River CDP	1 069	13.9	1.3	630	910	24.4	208	241	12.4	226	38.9	–	702	26.7
Columbia County	11 509	11.8	18.4	3 711	501	19.7	2 537	153	12.7	4 102	53.6	2.5	312	26.8
Fort White division	2 226	14.1	8.5	321	466	20.4	303	145	12.5	324	49.7	4.6	323	21.6
Fort White town	90	18.9	27.8	14	433	15.6	32	114	14.3	30	73.3	–	295	22.5
Lake City division	8 962	11.3	20.4	3 382	505	19.6	2 177	155	12.8	3 710	54.2	2.4	311	26.9
Five Points CDP	241	5.4	29.9	46	400	35.0+	89	101	18.9	163	41.1	3.7	247	35.0+
Lake City city (pt.)	2 190	9.0	37.5	918	459	19.1	983	153	13.5	1 699	53.4	1.5	312	29.1
Watertown CDP	927	8.8	36.8	380	413	19.0	295	144	14.3	349	50.4	12.0	302	23.3
North Columbia division	321	12.8	29.0	8	450	32.5	57	132	12.1	68	36.8	–	294	33.6
Lake City city (pt.)	–	–	–	–	–	–	–	–	–	–	–	–	–	–
Dade County	376 006	11.2	17.2	223 902	796	23.1	57 811	244	13.0	316 349	41.3	2.5	493	31.3
Everglades division	1 136	17.4	7.4	643	892	22.9	281	220	12.1	182	57.7	12.1	421	23.8
Hialeah division	41 863	12.2	15.1	26 788	775	23.3	6 290	238	12.7	36 446	44.5	.8	525	31.2
Country Club CDP	857	11.2	4.4	661	1 158	22.7	158	343	11.0	441	56.5	–	671	23.4
Hialeah city (pt.)	28 953	10.0	18.9	17 711	692	23.5	5 124	224	12.8	28 770	40.9	.9	484	32.9
Hialeah Gardens city	1 819	23.0	1.1	503	787	26.9	131	400+	10.8	861	49.2	–	557	34.4
Medley town (pt.)	44	15.9	11.4	6	750	22.0	5	100–	10.0	14	50.0	–	425	35.0+
Miami Lakes CDP	3 180	19.5	9.9	2 252	1 059	21.1	366	396	13.6	2 301	49.4	.7	670	22.8
Palm Springs North CDP	1 483	9.2	23.1	1 377	756	21.5	76	284	10.6	101	41.6	–	940	31.0
Homestead division	10 346	13.3	12.5	6 341	660	22.5	1 873	200	12.0	8 873	48.5	1.8	413	28.8
Florida City city	794	12.1	32.5	497	539	23.3	229	172	12.8	988	47.2	5.7	352	32.1
Homestead city	3 604	18.5	13.6	1 770	727	22.2	663	194	12.7	5 713	50.4	1.3	410	30.2
Islandia city	7	100.0	–	–	–	–	7	100–	–	–	–	–	–	–
Leisure City CDP (pt.)	3 013	9.0	8.1	2 493	590	22.6	435	183	12.8	1 459	44.6	.9	446	25.3

Table 15. **Homeowner and Renter Characteristics: 1990**—Con.

[Data based on sample and subject to sampling variability, see text. For definitions of terms and meanings of symbols, see text]

State / County / County Subdivision / Place	All owner-occupied housing units			Specified owner-occupied housing units						All renter-occupied housing units				
		Percent with householder moved into unit—		With a mortgage			Not mortgaged				Percent with householder moved into unit—		Specified renter paying cash rent	
	Total	1989 to March 1990	1969 or earlier	Total	Median selected monthly owner costs (dollars)	Median selected monthly owner costs as a percentage of household income in 1989	Total	Median selected monthly owner costs (dollars)	Median selected monthly owner costs as a percentage of household income in 1989	Total	1989 to March 1990	1969 or earlier	Median gross rent (dollars)	Median gross rent as a percentage of household income in 1989
Dade County—Con.														
Kendale Lakes-Lindgren Acres division	44 054	17.2	1.8	32 694	912	23.5	2 946	302	13.5	18 190	57.2	.1	680	28.9
Hammocks CDP	2 151	25.3	–	1 560	990	25.3	94	263	25.2	2 117	67.3	–	667	26.6
Kendale Lakes CDP	11 232	13.7	1.1	8 128	823	23.3	603	305	13.2	4 463	45.6	.3	686	30.2
Kendall CDP (pt.)	1 095	10.5	–	787	748	20.9	35	400+	28.2	456	52.6	–	864	28.1
Kendall Lakes West CDP	780	21.3	–	528	872	24.0	51	233	13.8	1 485	64.1	–	621	28.2
Lindgren Acres CDP	6 158	13.9	.3	4 620	975	22.2	526	325	12.6	1 673	62.6	–	817	31.1
Medley town (pt.)	1	–	–	1	550	35.0+	–	–	–	2	–	–	875	27.5
Olympia Heights CDP (pt.)	–	–	–	–	–	–	–	–	–	–	–	–	–	–
Perrine CDP (pt.)	–	–	–	–	–	–	–	–	–	–	–	–	–	–
South Miami Heights CDP (pt.)	1 359	14.7	11.5	1 251	632	22.5	72	194	13.1	236	53.8	–	707	34.9
Tamiami CDP (pt.)	7 850	14.2	6.1	5 327	861	22.6	481	297	14.4	2 499	51.9	–	650	32.1
Kendall-Perrine division	38 198	10.7	16.2	28 087	1 073	22.3	5 159	386	12.9	15 370	44.9	1.9	596	28.4
Coral Gables city (pt.)	2 314	12.8	16.7	1 362	2 000+	22.6	548	400+	13.1	575	38.4	3.7	669	25.3
Cutler CDP	4 643	10.1	15.5	3 687	1 463	22.4	597	400+	12.8	663	37.3	.9	550	30.6
Kendall CDP (pt.)	20 476	10.6	12.5	14 665	1 145	22.0	2 354	399	12.8	10 395	47.0	.3	617	27.6
Palmetto Estates CDP	3 158	10.0	9.2	2 811	785	21.9	207	245	13.3	703	58.2	–	697	33.9
Perrine CDP (pt.)	2 956	10.6	22.0	2 278	887	22.2	458	228	12.7	1 871	33.7	10.8	438	32.1
Richmond Heights CDP	2 279	9.9	47.5	1 689	676	24.4	523	179	13.1	322	33.9	3.1	532	35.0+
Sunset CDP (pt.)	1 070	10.7	15.8	906	948	23.2	116	332	13.0	515	57.1	2.1	614	29.9
Key Biscayne division	2 562	17.1	13.7	804	1 774	26.2	266	400+	14.6	1 269	43.5	3.2	1 000+	28.3
Key Biscayne CDP	2 562	17.1	13.7	804	1 774	26.2	266	400+	14.6	1 269	43.5	3.2	1 000+	28.3
Miami city (pt.)	–	–	–	–	–	–	–	–	–	–	–	–	–	–
Miami division	143 022	9.2	25.2	73 800	714	23.5	30 014	218	13.1	152 769	37.5	3.0	445	31.4
Andover CDP (pt.)	756	7.7	13.5	382	787	20.5	47	305	13.1	386	24.1	3.1	245	26.6
Aventura CDP	6 818	14.9	7.3	263	1 404	23.7	77	400+	12.8	2 081	40.9	2.4	882	32.5
Bay Harbor Islands town (pt.)	–	–	–	–	–	–	–	–	–	–	–	–	–	–
Biscayne Park village	890	7.5	34.7	416	883	22.5	291	236	12.2	308	44.5	2.3	576	25.0
Brownsville CDP	1 987	5.4	51.9	954	463	21.9	736	144	13.4	3 046	28.4	10.1	305	31.3
Bunche Park CDP	1 186	2.8	77.2	514	482	23.7	584	145	12.4	215	19.5	6.5	473	33.7
Coral Gables city (pt.)	7 520	11.1	24.6	4 363	1 315	22.0	2 094	379	13.3	5 051	39.0	3.3	534	27.4
Coral Terrace CDP	5 441	5.4	27.0	3 689	667	24.4	1 393	220	12.6	2 060	34.3	2.0	578	33.5
El Portal village	783	8.9	20.8	415	724	23.1	167	177	12.7	169	36.1	–	435	29.5
Gladeview CDP	2 069	6.7	53.5	773	448	24.6	644	134	14.4	2 814	22.9	9.0	265	35.0+
Glenvar Heights CDP	3 441	14.0	12.6	1 770	1 020	21.9	581	327	16.4	3 639	39.8	.9	564	27.0
Golden Glades CDP	5 332	11.3	28.2	3 332	741	22.8	1 316	206	12.7	3 726	47.5	1.7	536	29.9
Hialeah city (pt.)	678	7.8	–	359	675	26.1	22	200	10.0	980	37.1	.8	478	28.8
Ives Estates CDP	4 414	14.6	12.8	1 800	861	20.6	418	314	12.6	1 528	53.8	.6	676	26.0
Kendall CDP (pt.)	21	47.6	–	11	2 000+	35.0+	10	275	10.0	500	65.8	–	576	29.5
Miami city (pt.)	42 806	7.9	28.1	21 512	672	24.3	10 526	209	13.2	87 012	35.9	3.5	404	32.6
Miami Beach city (pt.)	–	–	–	–	–	–	–	–	–	–	–	–	–	–
Miami Shores village (pt.)	3 167	11.2	21.2	1 967	993	23.6	885	303	13.2	500	34.6	.8	597	29.2
Miami Springs city (pt.)	3 237	8.0	35.5	2 030	891	23.6	979	246	12.6	1 857	36.1	2.0	491	29.1
Norland CDP (pt.)	1 196	17.0	21.7	569	811	21.1	88	244	11.4	1 368	43.3	–	543	34.2
North Miami city	9 798	10.1	21.8	5 302	722	24.2	1 930	214	12.5	10 329	45.4	1.2	489	28.5
North Miami Beach city	8 518	9.5	20.6	4 094	734	25.6	1 508	208	12.4	5 450	42.1	1.6	514	31.2
Ojus CDP	5 886	6.8	18.4	1 952	1 175	22.7	382	336	12.6	1 088	32.9	1.4	512	35.0+
Olympia Heights CDP (pt.)	784	5.0	31.1	540	734	18.9	181	272	15.6	70	24.3	–	625	28.9
Opa-locka city	1 748	7.7	30.3	1 157	553	26.2	433	150	15.4	3 207	41.0	1.2	362	29.5
Opa-locka North CDP	994	6.9	21.7	824	532	20.5	102	189	13.6	460	30.9	–	551	29.0
Pinewood CDP	2 385	10.4	13.8	1 549	583	24.0	356	172	12.7	2 527	38.7	.6	429	28.9
South Miami city	2 513	10.2	27.7	1 642	832	22.9	685	311	14.5	1 616	33.0	4.0	485	29.4
Virginia Gardens village	446	8.5	39.9	258	740	22.8	137	229	11.4	427	36.1	3.3	485	26.0
Westchester CDP (pt.)	–	–	–	–	–	–	–	–	–	–	–	–	–	–
West Little River CDP	5 950	8.0	30.0	4 478	501	23.4	957	149	14.2	3 625	39.7	1.2	408	29.4
West Miami city	1 444	6.1	33.2	869	596	21.1	374	192	12.4	583	46.1	.9	501	35.0+
Westview CDP	1 819	8.4	11.4	1 413	614	21.0	219	190	12.9	1 048	37.7	.8	421	28.1
Miami Beach division	22 152	11.0	16.1	3 812	1 388	26.1	2 875	400+	13.6	43 816	37.2	4.8	466	35.0+
Bal Harbour village	866	10.5	6.2	65	1 394	35.0+	119	400+	14.7	1 078	28.8	13.5	1 000	35.0+
Bay Harbor Islands town (pt.)	1 371	9.3	18.1	160	2 000+	27.2	100	400+	11.3	1 344	29.5	5.2	604	34.7
Golden Beach town	262	9.5	17.2	161	2 000+	35.0+	99	400+	17.1	21	81.0	–	1 000+	18.0
Indian Creek village	15	–	33.3	4	2 000	25.0	9	400+	12.9	–	–	–	–	–
Miami city (pt.)	–	–	–	–	–	–	–	–	–	–	–	–	–	–
Miami Beach city (pt.)	14 051	11.9	17.2	2 646	1 448	25.2	1 813	400+	13.7	35 254	39.2	4.7	427	35.0+
Miami Shores village (pt.)	–	–	–	–	–	–	–	–	–	–	–	–	–	–
North Bay Village city	764	12.3	22.9	169	973	24.7	146	337	13.4	1 990	42.9	6.2	568	31.5
Sunny Isles CDP	3 429	8.4	7.6	205	1 261	28.6	116	400+	12.7	3 409	19.5	2.1	647	33.9
Surfside town	1 332	8.2	26.4	402	954	25.2	473	323	13.2	708	33.2	8.1	540	35.0+
Northwest Dade division	20 996	8.8	13.2	16 831	649	22.5	1 393	208	14.0	6 605	46.3	1.5	552	29.5
Andover CDP (pt.)	712	13.9	15.2	336	1 033	23.0	41	321	16.4	882	55.3	–	629	26.8
Carol City CDP	11 965	10.0	10.7	9 453	617	22.4	636	195	13.6	2 744	40.3	2.2	557	29.2
Lake Lucerne CDP	1 672	3.4	37.7	1 373	499	22.0	141	204	14.5	941	63.9	3.5	515	29.0
Norland CDP (pt.)	3 202	8.0	15.7	2 672	727	23.1	343	210	13.9	1 549	45.3	.2	496	33.0
Scott Lake CDP	3 445	7.0	7.7	2 997	728	22.2	232	220	14.8	489	32.9	–	659	26.6
North Westside division	11 124	15.0	2.8	4 707	840	24.2	801	296	13.0	14 235	50.1	.5	615	29.9
Doral CDP	1 131	27.3	–	743	1 146	23.9	147	400+	12.3	196	60.2	–	985	29.7
Medley town (pt.)	235	5.1	8.5	11	417	12.2	4	125	10.0	36	–	–	343	21.0
Miami city (pt.)	290	12.1	29.7	190	555	21.0	71	215	11.1	144	35.4	–	469	35.0+
Miami Springs city (pt.)	–	–	–	–	–	–	–	–	–	–	–	–	–	–
Olympia Heights CDP (pt.)	–	–	–	–	–	–	–	–	–	–	–	–	–	–
Sweetwater city	1 864	15.6	2.8	989	749	22.8	130	278	14.3	2 119	36.3	.4	543	35.0+
Westchester CDP (pt.)	–	–	–	–	–	–	–	–	–	–	–	–	–	–
Princeton-Goulds division	20 511	12.9	11.5	14 355	757	22.5	2 192	235	12.3	11 493	46.1	.9	503	26.9
Cutler Ridge CDP	5 377	12.1	19.8	4 376	780	21.0	628	255	12.7	1 933	42.3	.8	625	27.2
Goulds CDP	1 052	5.9	48.6	668	504	23.9	298	165	14.9	999	30.4	5.7	277	29.4
Homestead AFB CDP	–	–	–	–	–	–	–	–	–	1 286	57.2	–	531	22.8
Lakes by the Bay CDP	1 424	30.8	.8	1 194	986	24.4	124	288	10.0	771	74.7	–	605	24.4
Leisure City CDP (pt.)	1 458	10.2	4.5	428	666	24.2	87	189	10.9	296	30.4	–	513	23.1
Naranja CDP	1 339	2.6	2.9	699	387	20.3	137	191	10.9	951	50.1	–	526	28.4
Perrine CDP (pt.)	7	–	100.0	–	–	–	7	125	22.5	132	34.8	–	150	29.0
Princeton CDP	1 704	10.6	4.5	1 267	819	23.8	114	264	12.1	349	34.4	–	428	22.5
South Miami Heights CDP (pt.)	4 468	10.5	6.0	3 789	695	23.3	315	224	12.5	3 273	46.5	.4	495	28.3

Table 15. **Homeowner and Renter Characteristics: 1990**—Con.

[Data based on sample and subject to sampling variability, see text. For definitions of terms and meanings of symbols, see text]

State / County / County Subdivision / Place	All owner-occupied housing units			Specified owner-occupied housing units						All renter-occupied housing units				
		Percent with householder moved into unit—		With a mortgage			Not mortgaged				Percent with householder moved into unit—		Specified renter paying cash rent	
	Total	1989 to March 1990	1969 or earlier	Total	Median selected monthly owner costs (dollars)	Median selected monthly owner costs as a percentage of household income in 1989	Total	Median selected monthly owner costs (dollars)	Median selected monthly owner costs as a percentage of household income in 1989	Total	1989 to March 1990	1969 or earlier	Median gross rent (dollars)	Median gross rent as a percentage of household income in 1989
Dade County—Con.														
South Westside division	20 042	8.2	22.9	15 040	775	21.5	3 721	264	12.3	7 101	41.5	1.4	564	33.9
Olympia Heights CDP (pt.)	7 627	9.8	17.0	5 966	778	21.2	1 267	260	12.2	3 365	43.5	.7	549	35.0+
Sunset CDP (pt.)	2 807	9.7	19.4	2 252	909	22.3	407	348	12.1	632	40.7	-	632	34.5
Tamiami CDP (pt.)	-	-	-	-	-	-	-	-	-	-	-	-	-	-
Westchester CDP (pt.)	6 636	7.0	28.1	4 523	751	20.9	1 493	267	11.9	2 706	40.4	1.7	562	31.7
Westwood Lakes CDP	2 972	5.5	29.6	2 299	707	22.6	554	233	13.7	398	32.7	7.3	686	29.4
DeSoto County	6 084	11.8	16.6	1 545	520	20.0	1 775	141	11.6	2 138	47.8	3.0	353	25.0
Arcadia East division	3 916	11.0	19.3	1 130	492	19.5	1 178	139	11.6	1 560	47.1	3.4	352	25.2
Arcadia city (pt.)	1 497	12.5	29.9	570	496	19.2	642	156	11.8	872	40.7	3.4	339	26.8
Southeast Arcadia CDP	1 170	9.6	9.4	271	470	19.0	247	120	11.2	380	62.9	-	396	24.6
Arcadia West division	2 168	13.2	11.9	415	630	21.5	597	144	11.5	578	49.8	2.1	354	24.4
Arcadia city (pt.)	-	-	-	-	-	-	-	-	-	-	-	-	-	-
Dixie County	3 235	12.8	13.6	628	431	21.6	713	139	13.2	681	45.7	.6	264	27.3
Cross City North division	2 013	13.2	14.0	451	411	21.0	454	148	14.5	540	47.4	.7	271	25.4
Cross City town	542	11.8	23.6	166	461	19.8	228	176	15.6	242	54.1	1.7	291	33.1
Cross City South division	1 222	12.1	13.0	177	498	22.2	259	126	11.3	141	39.0	-	233	29.6
Horseshoe Beach town	92	25.0	4.3	16	280	32.5	23	132	13.5	8	25.0	-	175	25.0
Duval County	159 444	9.7	25.1	98 535	666	20.6	37 212	177	12.4	97 801	52.0	2.2	431	25.6
Jacksonville division	159 444	9.7	25.1	98 535	666	20.6	37 212	177	12.4	97 801	52.0	2.2	431	25.6
Atlantic Beach city	2 828	12.6	13.0	2 039	811	22.3	507	291	12.6	1 713	58.6	.5	514	27.0
Baldwin town	346	3.8	35.0	119	452	24.2	168	144	19.2	178	55.6	-	287	19.3
Jacksonville Beach city	4 592	13.2	19.0	3 035	721	21.4	721	209	12.2	3 119	51.7	1.0	465	27.9
Jacksonville city (remainder)	149 886	9.5	25.6	92 122	659	20.6	35 395	175	12.4	91 498	51.8	2.3	429	25.5
Neptune Beach city	1 792	10.5	19.3	1 220	847	19.5	421	217	13.0	1 293	53.3	.7	487	26.9
Escambia County	63 835	10.2	25.4	35 063	564	19.9	17 449	165	12.5	34 773	54.5	1.5	387	26.3
Cantonment division	9 718	11.5	15.0	5 344	624	20.3	2 174	180	12.5	2 504	54.3	1.0	385	25.9
Ensley CDP (pt.)	1 358	12.7	14.4	661	661	20.5	290	178	14.2	546	63.2	4.0	355	24.7
Ferry Pass CDP (pt.)	1 060	8.2	13.6	693	873	20.7	196	225	11.2	795	54.7	-	469	24.0
Gonzalez CDP	2 265	16.6	11.1	1 416	621	19.8	449	175	11.2	417	55.2	-	349	25.2
Century division	2 413	7.0	36.6	537	444	19.6	902	132	13.1	585	42.7	10.1	226	33.0
Century town	527	4.2	40.0	118	360	15.9	284	112	12.7	287	29.6	8.0	185	31.3
Molino CDP (pt.)	326	8.6	32.8	116	391	17.8	109	136	12.0	30	56.7	-	314	35.0+
Northwest Escambia division	1 136	6.6	25.8	354	496	21.5	257	145	11.9	179	32.4	6.1	316	29.7
Molino CDP (pt.)	20	-	-	8	380	10.0	12	143	20.7	15	-	-	425	35.0+
Pensacola division	50 568	10.1	26.8	28 828	558	19.8	14 116	165	12.4	31 505	54.9	1.3	388	26.3
Bellview CDP	4 948	12.0	12.4	3 256	586	19.2	713	164	11.7	1 925	56.1	-	441	24.6
Brent CDP	4 398	9.7	34.6	2 411	440	17.3	1 229	153	12.8	2 731	50.4	1.5	360	29.3
Ensley CDP (pt.)	3 085	10.1	25.4	1 577	525	20.3	811	159	12.1	1 178	58.7	-	365	28.0
Ferry Pass CDP (pt.)	4 720	12.2	17.2	3 103	652	19.6	973	175	12.1	3 916	59.0	.2	413	24.5
Goulding CDP	763	2.9	53.9	255	317	22.2	441	145	15.0	651	27.3	2.9	210	28.2
Myrtle Grove CDP	3 548	10.5	22.9	1 986	559	18.9	906	174	11.3	2 439	60.6	.4	403	24.5
Pensacola city	14 512	9.6	30.8	8 683	612	20.0	4 722	179	12.6	9 471	50.6	2.3	388	26.8
Warrington CDP	3 835	5.2	38.5	1 674	457	17.9	1 404	147	12.1	2 824	55.6	1.7	350	25.9
West Pensacola CDP	5 149	8.1	38.5	2 738	446	21.3	1 845	138	12.7	3 537	57.6	1.0	368	30.6
Flagler County	9 090	19.9	3.9	4 119	687	25.3	3 001	211	11.3	2 790	51.8	1.3	551	26.8
Bunnell division	3 856	23.7	4.5	1 758	713	25.2	1 173	191	11.1	1 203	49.0	1.2	551	25.0
Bunnell city	397	8.1	20.2	145	509	16.1	132	159	12.4	276	38.0	2.5	279	27.8
Palm Coast CDP (pt.)	1 498	24.6	.5	846	757	26.4	634	195	10.5	446	57.0	-	613	23.8
Flagler Beach division	5 234	17.2	3.5	2 361	666	25.3	1 828	222	11.4	1 587	54.0	1.3	552	27.9
Beverly Beach town	189	8.5	-	11	917	13.3	9	169	12.9	6	100.0	-	388	15.0
Flagler Beach city	1 243	13.3	7.1	547	597	23.6	441	227	13.9	565	58.1	1.4	473	27.6
Marineland town (pt.)	35	-	-	-	-	-	-	-	-	-	-	-	-	-
Palm Coast CDP (pt.)	3 140	17.0	2.1	1 583	680	27.0	1 233	222	10.9	940	47.6	1.3	575	28.5
Franklin County	2 921	9.4	22.4	667	556	26.4	1 144	149	13.3	707	49.1	5.0	317	26.4
Apalachicola division	1 341	7.9	27.8	356	589	27.4	625	162	13.4	403	38.5	7.2	320	26.0
Apalachicola city	764	3.3	40.4	215	550	27.6	409	166	13.7	273	20.1	7.3	285	19.9
Carrabelle division	931	11.1	20.5	187	516	25.6	345	140	14.1	187	54.5	3.2	297	26.9
Carrabelle city (pt.)	375	7.7	27.7	69	497	25.0	143	135	16.0	109	33.0	5.5	307	23.8
Eastpoint division	649	10.2	14.0	124	525	25.9	174	135	11.8	117	76.9	-	348	27.1
Carrabelle city (pt.)	20	-	20.0	2	250	10.0	9	118	18.0	-	-	-	-	-
Eastpoint CDP	489	10.6	14.1	86	518	26.6	127	139	12.0	106	74.5	-	353	28.3
Gadsden County	10 131	8.1	29.1	2 678	464	18.0	3 381	141	13.2	3 274	31.5	6.4	261	24.9
Chattahoochee division	1 300	5.3	40.8	274	420	17.1	529	125	11.7	516	33.7	7.9	221	20.9
Chattahoochee city	696	2.2	54.3	185	435	16.1	383	125	11.7	441	30.4	6.1	206	20.5
Greensboro division	736	11.5	31.4	112	444	19.0	220	151	12.0	205	30.7	8.8	273	29.5
Greensboro town	142	6.3	38.7	36	400	15.7	64	140	12.4	68	55.9	14.7	270	31.1
Havana division	3 069	10.2	18.6	862	533	20.0	704	178	15.3	775	32.9	5.7	291	27.3
Havana town	436	15.1	35.1	113	521	20.5	246	195	21.5	174	21.3	-	313	35.0+
Midway city	208	4.8	38.9	40	355	23.3	81	172	15.6	55	30.9	3.6	304	35.0+
Quincy division	5 026	6.9	32.1	1 430	443	17.1	1 928	135	13.1	1 778	30.3	6.0	258	24.9
Gretna city	383	5.7	34.7	65	359	20.5	153	159	13.4	115	18.3	6.1	263	23.6
Quincy city	1 931	6.3	42.7	696	444	18.5	1 047	130	13.0	753	22.0	8.5	262	24.0
Gilchrist County	2 806	18.6	11.0	422	441	20.0	426	144	12.1	478	46.4	7.1	293	26.0
Bell division	957	16.9	10.8	87	484	18.2	119	152	12.3	128	46.9	11.7	309	23.8
Bell town	75	6.7	13.3	20	413	25.5	18	150	14.5	24	70.8	-	330	35.0+
Trenton division	1 849	19.5	11.2	335	430	20.3	307	142	12.0	350	46.3	5.4	287	27.2
Fanning Springs city (pt.)	54	7.4	16.7	9	550	18.0	13	146	11.8	31	71.0	-	302	35.0+
Trenton city	361	17.2	16.3	137	403	21.0	128	127	13.3	96	56.3	-	238	35.0+
Glades County	2 256	11.6	11.2	393	493	18.7	485	148	11.4	629	42.0	.6	361	28.4
Northeast Glades division	1 024	6.2	11.6	221	390	25.1	243	141	12.1	180	47.8	2.2	346	27.2
Buckhead Ridge CDP	555	5.4	5.8	84	500	26.8	122	154	12.2	34	82.4	-	363	18.1
Southwest Glades division	1 232	16.1	10.8	172	548	15.9	242	156	10.9	449	39.6	-	370	29.4
Moore Haven city	360	13.1	16.4	60	479	22.2	69	183	11.5	125	43.2	-	366	27.2

Table 15. **Homeowner and Renter Characteristics: 1990**—Con.

[Data based on sample and subject to sampling variability, see text. For definitions of terms and meanings of symbols, see text]

State County County Subdivision Place	All owner-occupied housing units			Specified owner-occupied housing units						All renter-occupied housing units				
		Percent with householder moved into unit—		With a mortgage			Not mortgaged				Percent with householder moved into unit—		Specified renter paying cash rent	
	Total	1989 to March 1990	1969 or earlier	Total	Median selected monthly owner costs (dollars)	Median selected monthly owner costs as a percentage of household income in 1989	Total	Median selected monthly owner costs (dollars)	Median selected monthly owner costs as a percentage of household income in 1989	Total	1989 to March 1990	1969 or earlier	Median gross rent (dollars)	Median gross rent as a percentage of household income in 1989
Gulf County	3 396	8.7	30.0	1 091	483	16.9	1 355	136	11.3	928	45.7	4.5	301	27.5
Port St. Joe division	2 140	6.1	34.3	758	507	15.3	916	140	11.7	656	42.5	2.9	313	27.3
Port St. Joe city	1 087	.7	50.2	423	524	14.2	609	140	11.5	404	40.6	2.2	257	29.4
Wewahitchka division	1 256	13.1	22.6	333	447	21.7	439	127	10.7	272	53.3	8.5	238	28.3
Wewahitchka city	542	9.6	27.7	145	417	21.5	179	159	11.4	139	51.8	2.9	255	28.8
Hamilton County	2 657	12.3	24.2	467	393	16.3	733	135	12.9	831	34.8	3.9	242	29.9
Jasper division	1 297	10.5	24.5	311	383	16.7	380	138	12.6	503	36.0	4.0	234	29.6
Jasper city	501	7.6	36.1	162	407	15.3	238	147	13.2	259	40.5	6.6	197	31.8
Jennings division	843	14.0	22.4	100	396	17.2	242	123	12.2	187	26.7	2.7	258	33.0
Jennings town	166	12.7	25.3	30	340	18.8	68	134	13.5	63	38.1	3.2	229	35.0
White Springs division	517	14.3	26.3	56	483	13.3	111	141	16.1	141	41.1	5.0	250	22.5
White Springs town	175	15.4	27.4	39	394	12.6	71	149	15.4	89	37.1	2.2	257	21.3
Hardee County	4 844	8.6	25.5	1 479	397	16.5	1 297	145	12.5	1 547	45.5	3.3	358	27.9
Bowling Green division	1 030	5.5	30.0	296	352	16.1	316	146	11.9	263	35.7	3.8	329	23.9
Bowling Green city	430	7.0	27.9	214	336	14.6	142	141	12.4	114	42.1	1.8	296	23.3
Wauchula division	2 432	8.2	26.6	869	410	16.7	716	144	13.0	850	51.1	1.1	370	28.5
Wauchula city	821	6.6	30.6	344	420	15.0	361	142	13.5	376	50.3	–	384	27.6
Zolfo Springs town (pt.)	–	–	–	–	–	–	–	–	–	–	–	–	–	–
Zolfo Springs division	1 382	11.8	20.3	314	448	16.5	265	145	12.2	434	40.6	7.4	351	28.8
Zolfo Springs town (pt.)	259	8.5	30.5	118	420	22.2	77	128	14.0	118	33.1	6.8	352	26.4
Hendry County	5 947	13.4	12.7	1 971	568	17.8	1 134	178	13.7	2 455	53.4	1.6	403	27.0
Clewiston division	3 171	11.4	16.2	1 181	575	18.1	558	195	13.2	1 414	48.7	2.8	396	28.0
Clewiston city	1 316	13.1	22.6	719	717	17.9	327	228	13.0	716	59.8	1.3	432	26.4
Harlem CDP	483	1.4	25.3	246	439	22.3	122	164	16.7	332	29.2	4.5	246	28.8
La Belle division	2 776	15.6	8.8	790	562	17.4	576	166	14.3	1 041	59.9	–	415	25.0
La Belle city	763	11.7	12.5	273	584	19.5	218	179	17.7	166	54.2	–	456	19.7
Port La Belle CDP	213	21.6	–	137	529	16.7	76	124	15.8	347	55.9	–	474	26.4
Hernando County	35 760	13.6	4.2	13 617	562	24.1	11 973	165	11.4	6 540	56.0	.3	426	29.3
Brooksville division	7 829	10.1	13.0	2 119	544	21.2	1 573	143	11.6	2 532	51.0	.9	343	29.2
Brooksville city	2 075	9.7	18.3	587	501	16.9	464	169	10.8	1 136	53.9	.9	345	27.3
North Brooksville CDP	395	3.5	29.6	128	465	19.1	73	134	14.6	152	67.8	–	357	24.5
South Brooksville CDP (pt.)	480	10.0	24.2	126	396	19.1	158	159	13.4	201	42.8	3.0	241	35.0+
Ridge Manor division	1 678	10.2	4.6	564	574	20.7	702	139	10.9	199	54.3	–	418	23.5
Ridge Manor CDP	760	8.2	6.6	283	605	23.5	412	144	10.5	88	50.0	–	477	23.6
Weeki Wachee division	26 253	14.9	1.5	10 934	565	24.9	9 698	169	11.4	3 809	59.4	–	473	29.8
Brookridge CDP	1 430	8.8	–	89	475	20.2	84	137	10.0	59	79.7	–	654	35.0+
Hernando Beach CDP	741	13.4	–	385	668	22.7	253	211	12.1	78	66.7	–	577	22.7
High Point CDP	1 427	11.4	2.5	84	579	25.2	84	132	11.1	55	21.8	–	515	35.0+
South Brooksville CDP (pt.)	–	–	–	–	–	–	–	–	–	–	–	–	–	–
Spring Hill CDP	11 272	13.8	1.1	5 838	531	24.7	5 169	157	11.5	1 956	57.1	–	494	29.2
Timber Pines CDP	1 527	14.0	–	382	609	24.2	1 068	215	10.8	78	53.8	–	528	29.2
Weeki Wachee city	21	9.5	–	5	1 188	35.0+	10	263	10.0	4	–	–	125	10.0
Weeki Wachee Acres CDP	510	9.6	10.8	139	526	23.8	150	119	12.6	109	72.5	–	384	32.1
Weeki Wachee Gardens CDP	458	3.7	5.9	118	555	20.5	132	187	11.8	79	27.8	–	336	16.9
Highlands County	23 055	12.6	9.5	7 083	522	21.3	7 942	141	11.4	6 489	48.4	2.3	371	26.9
Avon Park division	6 594	14.5	11.3	2 200	499	18.9	2 077	133	11.6	2 275	47.6	4.2	362	25.3
Avon Park city	2 059	8.4	22.9	806	440	20.7	901	133	11.9	1 097	42.6	4.5	338	26.2
Sebring city (pt.)	–	–	–	–	–	–	–	–	–	–	–	–	–	–
Lake Placid division	5 684	13.4	7.9	1 723	521	22.7	2 180	137	11.2	1 096	36.2	2.0	369	25.6
Lake Placid town	250	11.6	26.8	125	459	18.1	96	127	12.5	221	51.1	.9	334	28.0
Placid Lakes CDP	685	11.8	3.2	268	583	26.1	406	158	11.0	113	20.4	–	391	19.2
Sylvan Shores CDP	934	11.5	6.3	267	398	18.8	277	108	10.8	89	6.7	–	472	26.1
Sebring division	10 777	11.0	9.3	3 160	538	22.2	3 685	147	11.5	3 118	53.2	1.0	376	27.9
Sebring city (pt.)	2 324	4.9	23.5	789	524	22.0	1 151	164	12.2	1 661	52.1	1.8	365	29.4
Hillsborough County	204 962	11.5	18.8	118 456	740	22.2	45 461	189	12.5	119 910	55.3	1.2	446	26.4
Brandon division	30 248	14.4	9.4	20 465	862	22.7	4 231	209	12.2	9 183	63.6	.9	524	24.7
Bloomingdale CDP	3 665	24.6	.8	3 108	1 102	24.2	256	282	10.4	672	63.4	–	725	25.8
Brandon CDP	15 448	12.2	10.4	11 772	844	22.4	2 344	225	12.1	5 235	65.5	.1	546	24.2
Mango CDP	2 187	16.9	12.1	746	703	22.6	332	174	12.3	998	65.0	1.0	469	26.6
Riverview CDP (pt.)	1 617	18.2	14.6	936	788	21.5	292	180	13.0	236	55.1	3.0	491	25.9
Seffner CDP	1 508	11.1	7.6	895	763	22.0	192	165	12.9	416	45.4	–	458	28.4
Tampa city (pt.)	–	–	–	–	–	–	–	–	–	–	–	–	–	–
Citrus Park-Fern Lake division	17 935	15.0	3.8	14 227	930	23.4	1 495	277	12.5	6 981	58.2	.1	544	24.4
Carrollwood CDP (pt.)	–	–	–	–	–	–	–	–	–	–	–	–	–	–
Carrollwood Village CDP	4 180	16.1	1.8	3 196	1 198	22.4	371	379	12.6	1 849	52.5	–	563	22.9
Greater Northdale CDP	4 258	13.5	2.2	3 798	1 002	23.7	217	299	12.8	1 246	64.8	–	671	25.5
Gibsonton division	2 168	12.7	17.2	471	551	18.3	388	140	13.0	1 183	54.4	2.2	396	31.0
Gibsonton CDP (pt.)	1 513	14.6	20.0	292	541	19.2	268	140	14.9	917	60.4	.8	401	32.3
Riverview CDP (pt.)	150	–	9.3	76	486	19.5	34	129	10.0	36	58.3	–	450	31.1
Palm River-East Tampa division	5 559	9.7	23.5	3 437	508	20.2	937	145	12.7	1 626	63.4	2.5	452	30.2
Gibsonton CDP (pt.)	343	8.5	18.4	125	538	16.2	78	210	12.6	66	56.1	–	422	24.2
Palm River-Clair Mel CDP	3 411	7.5	21.7	2 227	515	20.2	657	144	12.6	1 105	63.7	1.4	452	30.4
Riverview CDP (pt.)	322	27.0	11.8	262	783	21.9	33	170	35.0+	111	68.5	–	437	23.0
Tampa city (pt.)	–	–	–	–	–	–	–	–	–	7	100.0	–	375	10.0
Plant City division	16 267	11.0	21.1	6 722	662	22.1	3 583	155	12.6	5 454	52.1	2.1	388	26.6
Dover CDP	486	9.9	24.9	137	562	24.1	170	140	11.5	266	59.8	4.9	393	35.0+
Plant City city	5 525	13.5	24.7	3 220	686	22.5	1 625	156	13.0	2 870	56.9	1.5	400	28.0
Ruskin division	12 007	11.7	6.3	3 303	711	22.5	4 965	245	11.6	1 788	52.6	.7	441	27.6
Apollo Beach CDP	2 086	11.9	4.7	1 197	957	22.5	445	287	11.3	366	69.9	–	508	22.9
Ruskin CDP	1 725	12.6	13.6	567	630	22.1	421	143	11.7	551	51.9	.9	377	27.6
Sun City Center CDP	4 531	9.1	3.3	919	580	22.9	2 994	238	11.4	332	33.1	2.1	822	35.0+
Tampa division	109 790	9.9	25.4	66 014	670	21.7	28 427	182	12.7	90 491	54.4	1.2	437	26.6
Carrollwood CDP (pt.)	1 980	7.6	22.1	1 368	897	16.9	466	275	11.2	1 029	45.6	–	520	26.4
Del Rio CDP	1 445	10.1	29.0	941	573	20.7	279	179	12.9	2 013	44.1	–	466	23.2
East Lake-Orient Park CDP	1 555	10.7	32.9	1 060	542	21.3	357	142	13.2	571	68.7	1.1	428	29.3
Egypt Lake CDP	2 626	6.2	29.2	1 675	660	19.2	694	170	12.6	4 157	59.2	.8	467	24.9
Lake Magdalene CDP	4 352	10.5	21.2	2 787	745	20.5	853	188	12.1	2 290	57.1	.3	458	24.2
Lutz CDP	3 411	8.7	8.2	2 341	880	23.0	555	228	11.1	384	52.6	–	565	19.1
Tampa city (pt.)	63 574	9.0	33.1	34 889	611	21.9	21 573	176	13.0	51 116	49.9	2.0	408	27.2

Table 15. **Homeowner and Renter Characteristics: 1990**—Con.

[Data based on sample and subject to sampling variability, see text. For definitions of terms and meanings of symbols, see text]

State / County / County Subdivision / Place	All owner-occupied housing units			Specified owner-occupied housing units						All renter-occupied housing units				
		Percent with householder moved into unit—		With a mortgage			Not mortgaged				Percent with householder moved into unit—		Specified renter paying cash rent	
	Total	1989 to March 1990	1969 or earlier	Total	Median selected monthly owner costs (dollars)	Median selected monthly owner costs as a percentage of household income in 1989	Total	Median selected monthly owner costs (dollars)	Median selected monthly owner costs as a percentage of household income in 1989	Total	1989 to March 1990	1969 or earlier	Median gross rent (dollars)	Median gross rent as a percentage of household income in 1989
Hillsborough County—Con.														
Tampa division—Con.														
Temple Terrace city (pt.)	4 020	10.2	16.7	2 786	867	21.7	780	269	12.9	2 386	55.3	.6	523	26.5
Town 'n' Country CDP	15 309	13.7	9.4	10 942	717	22.0	1 260	230	12.5	8 711	59.6	.1	533	23.9
University West CDP	1 354	17.0	12.2	405	621	17.7	123	125	11.1	9 458	67.1	–	413	29.6
West Park CDP	2 555	8.5	27.3	1 720	523	19.2	610	143	10.5	966	58.7	–	472	27.5
Thonotosassa division	5 168	15.7	14.8	1 915	877	22.5	920	181	12.3	1 838	61.7	–	413	26.1
Tampa city (pt.)	95	100.0	–	79	1 316	16.8	16	125	10.0	8	100.0	–	–	–
Temple Terrace city (pt.)	–	–	–	–	–	–	–	–	–	–	–	–	–	–
Wimauma-Lithia division	5 820	14.3	7.5	1 902	821	22.9	515	176	11.9	1 366	44.3	–	391	27.9
Wimauma CDP	361	8.3	7.2	85	591	19.3	18	105	25.5	260	39.6	–	288	26.4
Holmes County	4 687	9.7	22.4	1 199	338	20.9	1 088	124	13.0	1 113	52.2	3.8	262	29.9
Bonifay division	2 212	11.3	18.6	663	371	22.7	570	129	12.9	709	61.2	3.5	273	29.2
Bonifay city	744	9.8	24.5	282	409	21.6	304	136	11.9	343	63.6	2.3	247	31.1
Esto-Noma division	974	5.7	23.8	261	333	17.2	216	117	13.3	186	38.7	8.1	228	31.3
Esto town	97	8.2	38.1	42	283	16.8	36	129	14.4	17	64.7	–	144	35.0+
Noma town	60	11.7	23.3	17	244	18.9	30	129	17.3	15	60.0	–	245	12.2
Holmes West division	1 501	9.9	27.1	275	291	20.6	302	116	12.9	218	34.4	.9	268	30.6
Ponce de Leon town	142	9.2	21.1	45	279	17.3	50	108	13.5	28	60.7	–	250	30.0
Westville town	97	7.2	34.0	18	275	12.9	33	125	13.8	16	–	12.5	219	22.5
Indian River County	28 561	14.4	10.3	10 988	666	22.0	7 858	190	11.8	9 496	47.7	2.0	505	27.3
Fellsmere division	2 936	10.6	6.4	591	550	22.1	304	133	11.3	462	50.4	.6	420	23.3
Fellsmere city	457	16.4	13.8	111	424	19.1	108	109	10.5	205	44.9	1.5	387	25.2
Sebastian city (pt.)	–	–	–	–	–	–	–	–	–	–	–	–	–	–
Vero Beach division	25 625	14.9	10.8	10 397	672	22.0	7 554	192	11.8	9 034	47.6	2.1	509	27.4
Florida Ridge CDP	3 777	18.7	6.9	1 682	583	21.7	714	209	11.6	1 134	50.0	.9	546	24.7
Gifford CDP	1 092	6.3	42.3	506	445	21.9	430	154	12.2	922	44.6	4.6	354	30.0
Indian River Shores town	1 141	11.8	2.0	243	2 000+	26.7	317	400+	11.1	115	47.0	–	855	25.7
Orchid town	4	–	–	–	–	–	–	–	–	–	–	–	–	–
Roseland CDP	631	17.0	9.5	84	671	19.1	183	123	10.9	80	72.5	7.5	408	21.3
Sebastian city (pt.)	3 299	19.5	1.8	1 561	601	22.2	1 397	154	11.5	783	51.7	2.3	557	25.8
South Beach CDP	1 146	18.1	1.4	463	2 000+	28.7	379	400+	14.5	48	45.8	–	1 000+	25.6
Vero Beach city	5 136	10.4	16.5	1 707	793	22.3	1 731	245	11.9	3 133	46.5	1.6	488	28.6
Vero Beach South CDP	5 346	15.8	12.0	3 012	675	20.7	1 545	164	11.5	1 491	50.0	1.6	538	26.5
Wabasso CDP	365	24.4	16.2	36	700	17.1	70	163	14.0	179	44.1	–	426	25.1
Jackson County	11 142	8.2	31.2	2 931	459	18.3	3 359	135	13.2	3 323	42.6	6.4	257	25.6
Alford division	924	11.1	18.6	192	407	24.3	190	115	12.1	141	42.6	2.1	254	20.0
Alford town	153	12.4	30.1	35	353	23.5	63	100–	13.4	24	75.0	12.5	300	27.5
Campbellton division	528	9.8	37.3	117	502	17.0	172	124	17.1	59	62.7	–	138	13.5
Campbellton town	72	5.6	30.6	15	361	21.8	27	122	13.3	12	16.7	–	225	35.0+
Jacob City city (pt.)	15	–	86.7	–	–	–	8	100–	21.7	5	100.0	–	308	35.0+
Cottondale division	877	13.2	24.1	174	400	22.1	194	109	13.3	271	37.3	11.8	255	27.1
Cottondale town	259	10.0	34.7	85	356	17.7	91	132	13.2	103	56.3	7.8	267	30.5
Jacob City city (pt.)	60	10.0	51.7	11	413	21.3	21	119	13.1	13	53.8	15.4	275	22.5
Cypress division	1 387	9.1	25.0	284	386	16.9	247	130	11.7	289	51.9	10.0	264	22.3
Grand Ridge town	175	8.0	29.1	62	335	17.2	59	129	12.8	51	62.7	3.9	248	26.3
Graceville division	1 173	12.1	36.1	314	513	18.7	410	164	13.7	551	49.4	1.3	229	26.6
Graceville city	546	8.6	35.3	172	555	21.0	272	163	13.3	445	49.9	1.6	228	26.9
Greenwood division	1 019	7.3	33.4	218	487	15.2	270	120	12.7	165	35.8	3.0	241	26.6
Greenwood town	172	1.7	47.7	57	381	15.8	71	127	14.8	25	24.0	–	191	16.4
Malone division	784	3.1	37.2	153	398	18.0	227	131	13.6	199	27.1	18.1	257	29.0
Bascom town	22	–	13.6	12	567	10.0	6	100–	35.0+	3	–	100.0	–	–
Malone town	238	2.1	42.0	62	377	17.7	129	137	12.2	85	37.6	2.4	227	32.6
Marianna division	3 215	6.4	33.3	1 172	499	17.7	1 288	136	12.8	1 376	41.9	6.5	275	25.6
Marianna city	1 430	6.0	47.8	528	426	19.5	804	138	13.2	1 028	42.4	8.1	262	26.5
Sneads division	1 235	6.0	34.6	307	449	18.0	361	158	14.4	272	39.3	4.4	230	25.0
Sneads town	538	7.8	37.7	164	416	17.4	196	172	13.4	144	41.7	4.9	251	29.0
Jefferson County	3 055	9.8	22.4	717	431	16.0	844	136	12.1	927	38.7	11.3	311	26.0
Monticello division	2 018	10.0	22.1	552	440	17.2	584	138	11.8	729	43.5	9.7	312	26.5
Monticello city	616	9.9	29.7	254	385	14.2	308	143	12.3	296	48.6	4.1	296	27.4
Wacissa division	1 037	9.5	22.9	165	423	12.9	260	132	13.1	198	21.2	17.2	308	17.3
Lafayette County	1 389	8.6	24.3	240	435	19.3	269	155	14.3	332	41.9	6.3	255	18.6
Day division	247	2.8	33.6	34	415	17.0	39	146	11.8	42	23.8	–	245	20.5
Mayo division	1 142	9.8	22.3	206	443	19.7	230	156	14.8	290	44.5	7.2	257	18.2
Mayo town	242	16.5	16.1	64	407	22.7	90	169	13.2	103	43.7	–	247	27.0
Lake County	49 839	12.9	12.2	14 915	594	21.6	12 136	157	11.5	13 777	50.5	1.8	387	24.9
Clermont division	4 469	15.0	12.8	1 745	686	21.2	1 205	160	11.5	1 684	53.3	2.2	429	24.5
Clermont city	1 683	12.4	20.1	753	614	18.7	554	152	12.1	1 112	52.0	2.2	432	25.9
Minneola city	399	12.5	16.3	227	570	19.6	114	131	11.0	164	72.0	1.2	480	23.0
Montverde town	272	15.1	14.3	133	821	19.9	78	160	11.0	59	39.0	–	500	20.4
Eustis division	5 142	10.5	18.0	2 115	638	22.7	1 759	167	12.0	2 061	53.5	.9	378	28.5
Eustis city (pt.)	3 534	9.1	17.9	1 422	621	22.7	1 351	166	12.2	1 854	55.1	1.0	369	28.7
Mount Dora city (pt.)	–	–	–	–	–	–	–	–	–	5	100.0	–	–	–
Fruitland Park-Lady Lake division	7 652	15.6	4.1	1 835	562	22.2	1 576	139	10.8	906	63.1	–	426	29.0
Fruitland Park city (pt.)	719	3.1	14.2	433	551	21.7	238	164	13.1	270	53.3	–	435	28.8
Lady Lake town	3 577	20.1	1.6	613	475	25.4	749	129	10.4	322	70.5	–	436	32.0
Groveland-Mascotte division	2 364	8.9	22.0	629	492	21.5	580	153	12.4	863	52.4	1.6	333	22.9
Groveland city	515	6.2	30.9	246	526	22.5	193	158	12.5	296	46.6	1.0	332	24.9
Mascotte city	341	14.4	18.2	136	471	21.1	108	120	13.2	223	63.2	.9	368	27.3
Howey-in-the-Hills-Okahumpka division	2 698	15.2	10.9	315	646	22.4	516	172	12.0	320	54.1	–	393	18.7
Howthorne CDP	1 048	11.9	–	22	443	27.1	56	100–	10.0	20	–	–	325	10.0
Howey-in-the-Hills town	222	7.7	13.1	112	727	22.8	109	198	11.4	83	54.2	–	475	23.5
Yalaha CDP	485	19.6	24.3	120	690	21.5	246	187	11.3	58	46.6	–	511	12.7
Leesburg division	5 143	10.8	22.8	1 756	542	18.7	1 356	154	11.5	3 142	47.8	2.5	354	24.5
Fruitland Park city (pt.)	16	–	–	9	1 125	22.5	7	125	10.0	–	–	–	–	–
Leesburg city (pt.)	3 631	10.2	27.8	1 268	513	18.5	1 120	152	11.5	2 677	52.0	2.8	358	25.6

Table 15. **Homeowner and Renter Characteristics: 1990**—Con.

[Data based on sample and subject to sampling variability, see text. For definitions of terms and meanings of symbols, see text]

State / County / County Subdivision / Place	All owner-occupied housing units			Specified owner-occupied housing units						All renter-occupied housing units				
		Percent with householder moved into unit—		With a mortgage			Not mortgaged				Percent with householder moved into unit—		Specified renter paying cash rent	
	Total	1989 to March 1990	1969 or earlier	Total	Median selected monthly owner costs (dollars)	Median selected monthly owner costs as a percentage of household income in 1989	Total	Median selected monthly owner costs (dollars)	Median selected monthly owner costs as a percentage of household income in 1989	Total	1989 to March 1990	1969 or earlier	Median gross rent (dollars)	Median gross rent as a percentage of household income in 1989
Lake County—Con.														
Leesburg East division	6 371	14.5	6.0	1 286	627	21.8	1 209	167	10.8	816	50.5	2.0	401	21.4
Bassville Park CDP	1 074	11.5	7.7	298	537	25.4	196	132	11.3	128	25.0	–	394	19.5
Leesburg city (pt.)	30	–	–	24	655	27.3	6	125	10.0	10	100.0	–	875	10.0
Mid Florida Lakes CDP	1 401	9.1	2.4	95	585	21.3	103	166	10.0	49	55.1	–	661	26.9
Silver Lake CDP	446	11.9	12.6	198	889	22.8	184	252	10.9	286	62.9	–	392	20.7
Sunnyside CDP	310	13.9	19.4	172	682	20.4	83	157	12.4	79	39.2	6.3	523	21.1
Tavares city (pt.)	–	–	–	–	–	–	–	–	–	–	–	–	–	–
Mount Dora division	5 299	12.9	12.3	2 335	642	21.9	1 505	154	11.7	1 724	57.6	2.3	434	26.2
Eustis city (pt.)	–	–	–	–	–	–	–	–	–	–	–	–	–	–
Mount Dora city (pt.)	1 849	14.2	20.4	952	679	22.6	577	177	12.7	1 250	59.1	1.8	417	29.2
Mount Plymouth CDP	593	11.0	4.7	317	632	22.5	59	100–	10.0	101	44.6	–	515	20.8
Oakland Park CDP	633	13.0	4.9	354	542	22.1	254	146	10.8	62	66.1	–	479	21.0
Tavares division	5 018	13.2	11.2	1 453	556	21.5	1 109	164	11.2	1 032	42.2	2.4	405	22.6
Astatula town	315	7.6	12.7	65	483	16.7	34	125	11.7	46	41.3	6.5	375	25.7
Eustis city (pt.)	14	–	64.3	5	750	10.0	9	225	10.0	–	–	–	–	–
Mount Dora city (pt.)	–	–	–	–	–	–	–	–	–	–	–	–	–	–
Tavares city (pt.)	2 824	12.6	10.4	764	516	22.1	572	160	12.0	664	39.8	2.0	421	24.1
Umatilla division	5 683	10.3	12.1	1 446	522	21.9	1 321	146	12.1	1 229	34.4	2.0	378	27.1
Astor CDP	473	13.5	1.5	107	518	23.9	120	165	12.9	58	46.6	–	315	25.2
Eustis city (pt.)	40	–	25.0	22	1 607	15.7	18	100–	10.0	–	–	–	–	–
Umatilla city	652	21.3	20.7	266	523	23.9	182	166	15.1	368	42.1	–	358	33.1
Lee County	101 093	15.0	7.6	43 612	688	22.6	23 751	197	11.8	39 031	52.3	.7	504	26.2
Boca Grande division	265	10.2	9.4	108	1 455	25.0	107	400+	11.8	74	40.5	–	636	35.0+
Bonita Springs division	12 065	19.2	3.9	5 135	728	22.4	2 417	190	11.4	3 598	55.7	.4	553	23.1
Bonita Springs CDP	4 335	13.7	6.8	1 292	738	23.0	1 295	188	11.9	1 590	48.9	.2	549	24.8
Estero CDP	1 371	23.2	6.2	233	923	23.5	185	166	11.5	196	53.1	5.1	421	20.3
Forest Island Park CDP (pt.)	1 464	20.6	1.0	593	963	24.0	261	309	10.6	444	62.8	–	650	20.4
San Carlos Park CDP	3 273	17.3	1.2	2 498	664	21.3	435	177	10.6	976	60.6	–	544	22.1
Cape Coral division	26 448	17.3	4.2	14 216	703	23.5	7 183	212	11.8	8 083	55.2	.2	533	26.7
Cape Coral city (pt.)	22 343	17.9	4.0	13 066	706	23.6	6 513	215	11.9	7 405	54.6	.2	533	26.7
Fort Myers city (pt.)	–	–	–	–	–	–	–	–	–	–	–	–	–	–
Lochmoor Waterway Estates CDP (pt.)	1 264	14.4	7.9	706	745	19.2	347	246	10.6	355	60.3	–	536	24.7
North Fort Myers CDP (pt.)	2 470	11.9	3.4	348	598	26.5	256	155	10.6	219	63.5	–	525	28.1
Estero Island division	3 031	9.9	12.2	626	930	27.7	830	283	12.7	811	46.1	1.1	561	25.6
Fort Myers Beach CDP (pt.)	2 628	10.0	12.9	548	902	27.9	762	269	12.7	760	44.7	1.2	552	25.2
Fort Myers division	28 904	12.8	12.5	11 613	690	21.5	6 588	198	12.0	19 755	52.5	.8	487	26.7
Cypress Lake CDP	3 457	14.0	1.9	1 209	767	21.7	769	255	11.9	1 525	54.6	–	560	23.6
Forest Island Park CDP (pt.)	927	5.0	–	14	1 125	22.5	14	100–	10.0	16	–	–	400	30.0
Fort Myers city (pt.)	7 679	11.9	24.4	3 570	581	20.2	2 022	169	12.4	10 418	51.2	1.1	451	27.3
Fort Myers Beach CDP (pt.)	740	18.5	3.5	80	1 319	31.7	68	279	11.1	206	45.1	–	575	22.8
Iona CDP	3 425	16.7	6.2	806	911	23.7	502	272	11.5	1 401	56.0	–	568	25.5
McGregor CDP	2 359	11.7	7.9	1 251	982	22.0	575	320	12.6	454	54.4	4.2	635	25.3
Morse Shores CDP (pt.)	1 139	10.0	19.0	433	519	20.9	284	178	10.9	294	44.2	2.7	512	20.7
Page Park-Pine Manor CDP	517	11.0	13.9	218	480	20.5	111	177	11.2	1 371	60.8	–	428	30.9
Punta Rassa CDP	250	23.2	–	32	1 900	17.8	33	368	12.7	467	23.6	1.1	788	34.9
Tice CDP	965	8.2	23.4	453	544	22.7	368	135	11.8	602	48.7	–	422	30.6
Villas CDP	3 011	12.5	5.5	1 007	729	20.4	580	191	11.8	1 690	59.8	–	582	24.7
Whiskey Creek CDP	2 033	9.4	9.2	1 071	994	22.3	746	277	11.8	144	27.8	–	655	18.0
Fort Myers Shores division	3 472	11.8	7.1	1 871	627	21.2	710	161	12.6	759	44.9	.5	478	23.3
Alva CDP	360	13.6	15.6	94	600	15.8	119	131	15.3	33	9.1	12.1	288	17.7
Fort Myers Shores CDP	1 568	11.2	3.1	1 124	601	21.8	351	163	12.1	420	42.4	–	494	21.9
Morse Shores CDP (pt.)	215	4.2	3.3	–	–	–	7	175	10.0	24	–	–	460	16.0
Lehigh Acres division	9 728	16.6	5.8	5 643	586	22.2	2 940	165	11.5	2 266	53.3	1.1	489	26.8
Fort Myers city (pt.)	–	–	–	–	–	–	–	–	–	–	–	–	–	–
Lehigh Acres CDP	4 872	14.2	8.6	2 423	507	22.0	2 044	159	11.4	1 432	47.4	1.3	455	28.3
North Fort Myers division	11 884	13.6	8.2	2 551	602	21.1	1 511	166	11.7	2 633	43.6	.9	445	25.6
Cape Coral city (pt.)	–	–	–	–	–	–	–	–	–	–	–	–	–	–
Fort Myers city (pt.)	22	–	–	–	–	–	–	–	–	25	48.0	–	675	25.2
Lochmoor Waterway Estates CDP (pt.)	48	–	52.1	24	2 000+	35.0+	24	307	22.5	–	–	–	–	–
North Fort Myers CDP (pt.)	9 733	14.4	8.0	1 880	589	21.2	1 299	160	11.5	1 862	45.9	.9	464	25.1
Suncoast Estates CDP	1 020	9.0	12.0	131	533	18.5	46	133	12.4	590	40.5	1.0	405	26.6
Pine Island division	3 035	14.4	8.5	796	687	26.9	831	183	11.2	508	49.2	2.0	445	32.9
St. James City CDP	957	10.0	5.2	92	748	34.5	351	210	11.9	71	28.2	–	502	27.3
Sanibel Island division	2 261	9.2	2.5	1 053	1 366	27.9	634	400+	13.3	544	41.2	1.7	785	25.1
Sanibel city	2 117	9.7	2.4	989	1 384	27.4	554	400+	13.2	453	39.3	2.0	847	26.0
Leon County	42 561	13.7	15.0	25 271	704	20.0	7 727	197	12.3	32 267	56.2	1.2	445	30.0
Tallahassee division	23 110	12.6	22.0	13 982	646	19.1	5 342	199	12.9	27 306	56.8	.9	436	31.4
Tallahassee city (pt.)	18 101	12.7	25.4	10 940	628	19.1	4 606	198	13.1	25 440	56.8	1.0	434	32.1
Tallahassee East division	4 486	16.6	9.4	2 718	752	21.1	734	180	11.0	1 358	41.0	5.7	477	23.8
Tallahassee city (pt.)	613	27.1	9.5	457	575	20.5	112	182	10.4	730	49.5	–	463	23.7
Tallahassee Northeast division	7 477	16.2	3.7	5 925	908	20.7	807	233	11.1	1 780	63.1	1.5	647	25.4
Tallahassee city (pt.)	3 899	15.9	4.5	3 156	939	20.2	421	241	10.9	1 430	67.6	–	626	25.6
Tallahassee Northwest division	2 243	12.1	6.6	1 109	645	21.1	190	181	12.8	635	48.7	1.4	456	24.7
Tallahassee city (pt.)	13	–	–	–	–	–	–	–	–	16	100.0	–	425	32.5
Tallahassee Southeast division	2 910	14.2	8.5	1 002	584	19.8	338	165	11.5	472	52.5	1.5	394	24.8
Tallahassee city (pt.)	153	20.9	11.1	5	750	22.5	10	142	10.0	39	64.1	–	420	31.9
Woodville CDP	895	10.2	10.5	290	557	17.7	144	144	10.7	123	30.9	–	351	30.1
Tallahassee Southwest division	2 335	11.0	8.4	535	549	18.0	316	183	10.0	716	57.0	1.0	357	24.4
Tallahassee city (pt.)	8	–	–	8	550	22.5	–	–	–	–	–	–	–	–
Levy County	8 248	13.2	12.7	1 787	438	22.4	1 634	142	12.7	1 831	48.3	5.0	297	27.4
Cedar Key-Yankeetown division	1 794	12.1	9.9	405	484	26.8	540	143	12.8	359	44.0	5.6	339	26.6
Cedar Key city	216	13.9	30.1	77	576	26.6	91	168	12.1	81	43.2	–	338	18.8
Inglis town	451	15.3	9.1	87	580	26.5	112	154	12.8	85	51.8	7.1	339	27.9
Otter Creek town (pt.)	50	6.0	26.0	3	250	10.0	19	100–	11.2	10	30.0	30.0	225	20.0
Yankeetown town	260	13.8	14.2	68	430	23.3	146	158	11.9	35	51.4	–	370	20.0
Chiefland division	2 646	14.0	15.0	513	420	19.1	442	124	13.0	652	51.8	2.1	258	32.2
Chiefland city	430	9.5	27.9	150	370	20.9	149	134	14.8	327	52.9	3.1	221	27.5
Fanning Springs city (pt.)	77	26.0	5.2	11	713	13.8	14	150	10.8	30	86.7	–	300	35.0+
Otter Creek town (pt.)	–	–	–	–	–	–	–	–	–	–	–	–	–	–

Table 15. **Homeowner and Renter Characteristics: 1990**—Con.

[Data based on sample and subject to sampling variability, see text. For definitions of terms and meanings of symbols, see text]

State / County / County Subdivision / Place	All owner-occupied housing units			Specified owner-occupied housing units						All renter-occupied housing units				
		Percent with householder moved into unit—		With a mortgage			Not mortgaged				Percent with householder moved into unit—		Specified renter paying cash rent	
	Total	1989 to March 1990	1969 or earlier	Total	Median selected monthly owner costs (dollars)	Median selected monthly owner costs as a percentage of household income in 1989	Total	Median selected monthly owner costs (dollars)	Median selected monthly owner costs as a percentage of household income in 1989	Total	1989 to March 1990	1969 or earlier	Median gross rent (dollars)	Median gross rent as a percentage of household income in 1989
Levy County—Con.														
Williston-Bronson division	3 808	13.2	12.3	869	429	22.7	652	153	12.5	820	47.4	7.0	305	25.6
Bronson town	208	10.1	17.8	73	445	17.4	51	137	14.2	110	43.6	4.5	295	35.0+
Williston city	515	5.2	30.3	230	414	22.9	192	165	12.5	211	37.9	16.6	289	19.5
Liberty County	1 378	12.2	27.1	277	430	16.7	343	133	11.6	328	39.6	5.8	240	22.0
East Liberty division	449	13.4	28.7	65	378	14.1	87	108	12.1	78	48.7	–	259	35.0+
West Liberty division	929	11.6	26.3	212	450	17.7	256	142	11.4	250	36.8	7.6	228	19.6
Bristol city	268	13.8	31.0	82	405	16.4	105	136	12.4	102	39.2	6.9	247	17.7
Madison County	4 196	11.0	32.6	855	422	19.5	1 119	149	15.2	1 326	42.8	7.5	249	27.8
Greenville division	882	10.5	35.3	136	457	21.1	282	132	13.9	283	40.3	6.7	203	23.9
Greenville town	234	9.0	41.9	47	415	21.4	105	143	13.2	105	42.9	2.9	173	27.5
Madison division	3 314	11.1	31.9	719	416	19.3	837	159	15.8	1 043	43.4	7.8	259	29.2
Lee town	82	2.4	18.3	21	379	19.1	22	117	13.1	25	52.0	–	232	25.8
Madison city	706	8.4	49.4	267	388	25.1	368	167	16.9	541	37.3	13.5	227	32.2
Manatee County	64 574	11.3	11.9	24 016	704	23.1	14 388	201	12.0	26 486	48.7	1.1	488	27.8
Bradenton division	53 157	11.2	11.6	19 362	703	23.0	12 066	207	12.1	22 633	49.9	1.1	495	28.2
Anna Maria city	596	9.7	13.9	246	884	26.6	274	246	12.1	224	53.6	1.8	595	26.4
Bayshore Gardens CDP	5 372	9.7	11.9	1 641	614	23.2	1 218	170	12.0	2 791	45.9	–	457	29.1
Bradenton city (pt.)	11 148	11.4	11.4	4 956	666	23.1	3 172	196	12.2	6 506	52.5	1.5	481	28.6
Bradenton Beach city	466	15.7	13.5	84	743	26.2	73	205	12.2	423	51.8	.7	524	26.2
Cortez CDP	1 890	11.0	8.3	487	743	27.3	544	263	13.7	426	38.7	7.3	560	29.3
Ellenton CDP	979	9.0	16.5	240	802	18.8	271	167	11.3	158	57.0	–	564	22.7
Holmes Beach city	1 587	7.2	15.2	579	777	24.5	506	269	11.7	783	39.0	–	564	29.4
Longboat Key town (pt.)	1 133	10.1	10.4	278	878	29.5	275	333	12.7	183	10.4	4.4	704	23.1
Samoset CDP	694	11.2	18.0	490	512	23.4	162	130	13.6	306	54.6	2.6	427	27.4
South Bradenton CDP	6 106	14.7	14.0	1 183	574	22.8	928	159	13.1	4 181	48.4	1.2	466	28.6
West Bradenton CDP	1 540	6.9	14.9	931	781	23.2	501	196	12.7	191	65.4	–	580	30.3
West Samoset CDP	635	9.6	16.5	302	500	22.4	145	129	12.4	755	51.9	–	526	34.8
Whitfield CDP	1 074	7.7	15.3	594	809	23.6	404	230	11.1	191	35.1	–	564	23.9
Myakka division	3 480	14.3	5.1	1 835	841	25.0	580	190	11.0	1 482	42.3	–	489	22.5
Bradenton city (pt.)	385	–	3.9	123	705	22.5	226	176	10.5	832	51.7	–	488	22.2
Palmetto division	6 625	9.4	18.2	2 261	607	21.8	1 470	170	12.0	2 045	41.7	2.1	395	27.5
Memphis CDP	1 726	12.7	23.8	840	576	21.3	562	155	13.3	606	42.9	3.5	372	25.6
Palmetto city	2 452	8.7	18.6	872	611	21.9	461	183	11.4	1 129	42.1	1.9	407	28.1
Parrish division	1 312	16.5	12.7	558	739	22.9	272	184	10.5	326	36.8	–	445	20.5
Marion County	59 112	12.7	11.0	19 761	555	22.0	16 287	148	11.7	19 065	53.8	1.1	386	25.4
Belleview division	14 390	17.5	7.2	4 354	515	22.6	4 258	138	11.4	2 728	55.4	.2	383	25.1
Belleview city	777	7.1	14.8	251	458	19.4	413	128	12.4	390	76.2	–	351	31.1
Silver Springs Shores CDP (pt.)	–	–	–	–	–	–	–	–	–	–	–	–	–	–
Dunnellon division	2 718	12.4	11.2	825	518	23.3	1 345	152	11.7	446	48.0	.7	365	24.7
Dunnellon city	557	10.4	21.9	178	537	20.9	219	174	13.2	188	53.7	1.6	308	25.5
East Marion division	5 712	10.6	6.7	797	511	21.1	1 127	124	10.7	755	45.4	2.0	319	24.2
Fellowship division	4 504	11.3	3.3	875	565	22.4	1 802	148	11.4	560	58.0	–	411	27.8
Fort McCoy-Anthony division	3 307	10.5	12.2	741	529	22.3	611	121	12.1	783	46.0	4.0	325	31.6
Ocala division	25 311	11.1	14.1	11 634	581	21.7	6 414	165	12.1	12 902	54.6	1.1	397	25.2
Ocala city	9 944	10.1	25.2	4 813	603	21.5	3 143	172	12.6	7 449	52.6	1.6	392	26.4
Silver Springs Shores CDP (pt.)	1 747	8.6	.8	772	457	23.7	581	158	12.7	921	47.1	–	475	23.8
Reddick-McIntosh division	3 170	11.3	20.8	535	532	20.2	730	139	13.3	891	52.1	.4	324	28.6
McIntosh town	165	14.5	17.0	41	723	15.2	46	172	14.4	32	34.4	12.5	383	33.3
Reddick town	152	9.2	37.5	65	515	22.8	54	126	12.3	35	48.6	–	323	24.7
Martin County	33 079	13.6	6.7	11 996	814	22.1	8 111	225	11.5	9 943	49.1	1.3	525	25.4
Indiantown division	2 495	17.9	10.1	950	761	18.3	438	182	12.0	1 056	38.8	3.2	382	24.0
Indiantown CDP	823	19.9	14.7	356	501	13.1	176	163	13.8	638	23.7	3.4	339	22.6
Port Salerno-Hobe Sound division	15 990	12.8	5.8	5 503	799	22.8	3 968	223	11.7	4 517	50.5	.4	539	24.0
Hobe Sound CDP	3 881	10.8	5.8	1 080	842	22.3	1 025	219	12.8	1 058	54.2	–	525	23.0
Jupiter Island town	227	10.6	11.0	54	2 000+	33.1	146	400+	11.9	11	18.2	–	1 000+	10.0
Palm City CDP (pt.)	–	–	–	–	–	–	–	–	–	–	–	–	–	–
Port Salerno CDP	2 206	11.4	8.1	843	771	23.0	640	167	11.5	1 055	52.1	.6	553	24.9
Stuart city (pt.)	893	12.1	8.0	99	642	15.1	133	186	11.4	396	47.5	–	473	27.5
Stuart division	14 594	13.6	7.2	5 543	848	21.8	3 705	237	11.3	4 370	50.1	1.8	541	27.7
Jensen Beach CDP	3 509	9.9	10.3	1 364	698	20.8	940	150	11.4	855	53.6	3.0	513	26.4
North River Shores CDP	1 118	10.8	5.2	411	969	22.5	309	263	10.3	242	53.3	–	609	35.0+
Ocean Breeze Park town	346	11.6	18.5	7	450	14.0	34	100–	10.0	33	51.5	–	280	35.0+
Palm City CDP (pt.)	1 112	12.8	5.4	540	735	21.5	470	275	10.8	458	51.3	–	514	25.6
Rio CDP	322	12.1	2.5	171	631	17.8	45	400+	17.3	182	74.7	–	406	20.2
Sewall's Point town	579	13.6	3.8	359	1 611	25.6	202	400+	11.7	33	51.5	–	1 000+	17.3
Stuart city (pt.)	2 778	11.1	11.2	867	630	20.4	415	161	11.0	1 626	42.8	2.6	515	30.5
Monroe County	20 960	13.8	12.3	6 606	973	26.1	5 788	271	12.5	12 623	52.2	1.8	589	29.5
Cape Sable division	79	39.2	11.4	–	–	–	31	175	35.0+	91	34.1	–	100–	10.0
Key West division	6 187	10.1	23.6	2 134	969	26.2	1 777	283	12.8	7 104	51.0	2.4	601	31.1
Big Coppitt Key CDP	630	12.1	11.4	180	950	23.9	81	217	14.5	390	48.7	4.1	652	32.9
Key West city	4 384	9.1	28.7	1 662	966	26.7	1 528	277	12.8	6 040	51.6	2.6	608	30.9
Stock Island CDP	840	12.6	7.0	91	1 006	27.1	51	304	10.0	587	52.0	–	490	30.8
Lower Keys division	3 409	17.2	5.3	1 254	969	27.9	1 092	242	12.4	957	57.3	1.1	672	27.1
Big Pine Key CDP	1 367	21.1	4.5	557	860	27.7	510	216	11.7	387	52.5	2.8	660	28.4
Cudjoe Key CDP	686	12.2	7.4	159	1 156	24.8	181	277	13.3	151	53.6	–	762	27.9
Middle Keys division	4 044	13.0	8.6	902	957	25.6	1 034	292	12.1	1 850	57.8	–	542	29.4
Key Colony Beach city	417	7.9	13.9	111	913	22.9	191	336	11.3	108	42.6	–	664	27.7
Layton city	59	25.4	5.1	25	963	25.8	25	209	11.4	25	20.0	–	675	21.9
Marathon CDP	2 589	13.8	7.7	609	975	26.4	521	278	13.2	1 363	59.8	–	535	30.0
Upper Keys division	7 241	15.5	8.1	2 316	986	25.4	1 854	268	12.4	2 621	50.4	1.5	573	27.9
Islamorada CDP	457	16.0	17.1	122	907	24.6	102	222	12.3	236	27.5	8.5	529	27.7
Key Largo CDP	3 638	16.5	6.6	1 146	917	25.5	718	223	11.6	1 304	50.2	1.5	577	24.2
North Key Largo CDP	572	6.6	15.2	128	1 650	21.3	232	400+	13.0	103	66.0	–	667	23.0
Plantation Key CDP	1 403	16.8	5.3	584	1 019	27.4	446	282	12.5	474	56.3	–	624	35.0+
Tavernier CDP	717	13.0	11.3	186	750	30.4	188	182	13.2	405	50.9	–	528	28.6

Table 15. **Homeowner and Renter Characteristics: 1990**—Con.

[Data based on sample and subject to sampling variability, see text. For definitions of terms and meanings of symbols, see text]

State / County / County Subdivision / Place	All owner-occupied housing units			Specified owner-occupied housing units						All renter-occupied housing units				
		Percent with householder moved into unit—		With a mortgage			Not mortgaged				Percent with householder moved into unit—		Specified renter paying cash rent	
	Total	1989 to March 1990	1969 or earlier	Total	Median selected monthly owner costs (dollars)	Median selected monthly owner costs as a percentage of household income in 1989	Total	Median selected monthly owner costs (dollars)	Median selected monthly owner costs as a percentage of household income in 1989	Total	1989 to March 1990	1969 or earlier	Median gross rent (dollars)	Median gross rent as a percentage of household income in 1989
Nassau County	12 715	11.7	17.5	4 347	673	19.1	2 674	179	12.5	3 477	55.0	3.3	415	24.4
Callahan-Hilliard division	5 054	7.8	18.9	1 076	593	16.2	924	171	13.8	1 055	44.9	4.5	359	25.2
Callahan town	205	4.4	30.7	66	635	18.9	58	152	16.5	202	56.9	5.4	332	26.3
Hilliard town	434	4.1	35.0	135	546	20.4	142	143	16.1	228	49.6	1.8	322	26.0
Nassau Village-Ratliff CDP	1 278	8.1	10.2	289	618	15.2	135	256	12.4	113	38.9	–	375	35.0+
Fernandina Beach division	4 029	15.7	22.2	2 254	786	21.6	1 217	197	12.0	1 793	57.6	3.0	484	24.5
Fernandina Beach city	2 271	10.6	31.4	1 225	696	22.1	811	193	12.1	1 232	54.2	3.9	485	26.6
Yulee division	3 632	12.7	10.2	1 017	639	16.5	533	164	11.8	629	64.4	2.1	338	23.2
Yulee CDP	2 027	9.0	9.7	602	575	16.2	345	160	13.0	414	70.8	–	345	23.8
Okaloosa County	33 149	12.4	15.8	20 738	645	21.6	6 183	178	11.5	20 164	54.6	.9	413	25.6
Baker division	1 649	11.6	25.5	413	451	16.7	365	129	12.3	264	32.2	1.5	304	30.7
Crestview division	5 786	12.6	18.2	3 345	540	23.1	1 385	147	12.0	1 949	55.9	1.6	323	26.9
Crestview city	2 193	15.0	26.5	1 297	497	25.4	728	150	12.7	1 396	50.6	1.1	300	27.6
Eglin division	16	62.5	–	–	–	–	10	100–	10.0	2 570	42.4	–	407	21.8
Eglin AFB CDP	16	62.5	–	–	–	–	10	100–	10.0	2 279	43.5	–	404	22.1
Fort Walton Beach city (pt.)	–	–	–	–	–	–	–	–	–	–	–	–	–	–
Niceville city (pt.)	–	–	–	–	–	–	–	–	–	–	–	–	–	–
Fort Walton Beach division	18 315	12.0	15.0	12 180	651	21.0	2 979	197	11.6	12 498	58.1	.8	428	26.1
Cinco Bayou town	86	15.1	19.8	32	1 000	22.5	16	150	10.7	122	65.6	4.1	346	28.0
Destin city	2 261	21.3	3.4	1 281	747	22.5	437	230	10.9	1 091	57.5	.5	506	25.1
Fort Walton Beach city (pt.)	5 163	7.5	25.3	3 639	566	18.6	1 093	184	11.6	3 344	57.4	1.9	430	25.7
Lake Lorraine CDP	1 442	12.1	8.9	1 144	709	21.2	146	227	10.0	1 168	52.1	–	514	27.3
Mary Esther city	1 104	9.4	11.5	933	621	21.0	130	181	12.1	442	67.4	–	486	27.1
Ocean City CDP	1 374	9.0	31.1	884	526	18.6	303	178	12.0	999	57.9	–	396	25.7
Shalimar town	130	11.5	13.8	79	992	22.9	25	213	15.3	35	71.4	–	548	21.8
Wright CDP	4 060	13.8	7.2	2 621	668	22.0	341	208	13.2	3 555	59.1	.5	400	26.8
Laurel Hill division	504	7.7	32.1	96	408	22.7	147	133	12.0	112	31.3	8.0	231	19.3
Laurel Hill city	177	10.2	39.0	42	419	22.0	58	109	12.6	55	47.3	3.6	191	24.2
Niceville-Valparaiso division	6 879	13.6	12.5	4 704	767	22.8	1 297	186	10.5	2 771	52.3	1.6	424	24.6
Niceville city (pt.)	2 627	9.4	10.1	1 886	712	21.7	439	172	11.2	1 311	51.9	1.1	410	27.1
Valparaiso city	1 244	9.2	26.5	644	554	18.1	300	190	10.3	594	49.3	2.4	374	24.0
Okeechobee County	7 397	15.0	8.9	2 329	528	20.6	1 221	159	12.9	2 817	52.3	1.8	393	26.4
North Okeechobee division	1 007	14.9	9.0	254	611	20.0	140	130	10.9	464	53.7	–	363	22.3
Okeechobee division	6 390	15.1	8.9	2 075	514	20.7	1 081	162	13.2	2 353	52.0	2.2	394	26.7
Cypress Quarters CDP	251	3.2	21.5	180	415	18.8	48	100–	12.3	165	26.7	6.1	303	35.0+
Okeechobee city	1 121	10.2	20.1	535	518	20.3	334	176	14.4	524	58.0	4.2	414	30.8
Taylor Creek CDP	1 508	19.4	4.1	211	596	27.7	182	163	12.9	293	53.9	–	394	22.6
Orange County	151 225	13.8	16.7	98 104	756	22.5	27 147	196	12.0	103 627	56.6	1.1	517	27.4
Apopka division	13 450	14.5	12.6	7 520	745	23.3	2 230	190	12.2	4 243	50.6	2.4	453	27.2
Apopka city	3 645	19.8	9.9	2 414	750	23.1	570	192	11.2	1 467	58.6	1.6	483	26.8
South Apopka CDP	1 148	6.7	33.9	679	421	23.0	310	157	13.9	752	38.6	2.0	283	31.4
East Orange division	2 917	14.0	9.5	1 030	865	21.7	337	205	11.3	775	52.4	2.5	423	30.8
Bithlo CDP	1 213	12.0	12.0	171	543	21.4	70	205	11.7	483	59.8	–	407	34.8
Orlando division	86 750	11.1	23.4	54 628	707	21.7	18 877	197	12.1	78 332	55.6	1.2	508	27.5
Azalea Park CDP	1 935	5.0	31.3	1 417	592	22.1	447	176	12.6	1 414	58.8	.7	532	25.8
Belle Isle city	1 760	7.5	23.4	1 117	862	20.2	501	275	10.6	262	46.2	–	513	24.2
Conway CDP	3 785	9.2	24.5	2 938	769	20.6	632	195	10.7	923	51.7	2.1	593	28.1
Eatonville town	404	2.2	49.5	264	622	27.1	111	221	23.4	287	52.6	4.2	438	31.1
Edgewood city	341	11.7	11.4	186	853	18.4	59	274	11.3	145	40.0	–	503	23.6
Fairview Shores CDP	3 310	9.7	28.6	1 828	645	22.5	1 109	178	11.4	2 298	45.0	1.6	487	27.9
Goldenrod CDP (pt.)	399	7.3	27.3	327	571	17.3	45	168	10.0	1 235	61.2	–	517	25.6
Holden Heights CDP	981	6.1	29.7	600	751	19.6	348	210	12.0	633	48.7	–	487	25.0
Lockhart CDP	2 641	12.6	15.3	1 896	704	23.5	474	165	11.5	1 522	60.1	–	491	26.0
Maitland city	2 616	7.1	20.6	1 725	1 015	20.0	435	256	11.1	984	44.8	1.2	521	24.6
Meadow Wood CDP	1 217	23.6	–	1 070	761	24.9	92	180	10.8	310	57.4	–	717	27.8
Oak Ridge CDP	2 520	14.2	13.5	1 919	722	23.1	320	218	11.3	3 248	65.1	.3	528	25.7
Orlando city (pt.)	26 651	10.5	26.9	15 621	686	21.4	6 920	197	12.6	38 063	56.2	1.5	504	27.4
Orlovista CDP	1 322	11.4	24.0	885	590	22.3	282	142	12.3	798	58.9	–	485	28.7
Pine Castle CDP	1 544	6.5	25.1	1 016	603	22.8	324	186	12.8	1 532	58.6	.5	502	27.3
Pine Hills CDP	8 283	13.7	20.1	6 309	654	21.4	1 204	192	11.6	4 133	56.9	.8	519	29.6
Sky Lake CDP	1 409	8.2	31.2	1 125	668	20.3	173	202	12.4	779	35.7	1.2	485	26.9
Winter Park city	6 170	9.8	27.3	3 538	925	20.6	1 693	257	11.8	3 056	39.8	2.9	512	29.2
Southwest Orange division	15 550	22.2	3.5	11 858	1 001	23.9	2 221	229	12.0	6 144	64.3	.3	650	26.2
Bay Hill CDP	1 617	14.2	1.0	1 293	1 326	26.1	262	400+	13.2	158	51.3	–	1 000+	30.1
Bay Lake city	–	–	–	–	–	–	–	–	–	–	–	–	–	–
Doctor Phillips CDP	2 107	20.4	–	1 816	1 114	23.1	222	287	12.2	689	68.2	–	914	26.7
Lake Buena Vista city	7	–	–	–	–	–	–	–	–	328	95.7	–	1 000+	35.0+
Ocoee city (pt.)	–	–	–	–	–	–	–	–	–	–	–	–	–	–
Orlando city (pt.)	257	10.5	5.1	67	1 288	21.3	5	325	10.0	637	54.8	–	575	23.0
Tangelo Park CDP	540	3.9	27.4	456	554	21.6	74	179	11.2	206	35.0	–	558	31.9
Williamsburg CDP	1 259	8.9	.6	631	554	21.8	595	206	11.4	443	40.6	–	665	23.6
Windermere town	446	6.7	15.9	306	1 203	20.8	106	306	13.5	73	43.8	–	650	24.4
Winter Garden city (pt.)	–	–	–	–	–	–	–	–	–	–	–	–	–	–
Union Park division	20 224	15.8	5.4	14 262	791	22.9	1 619	188	11.6	9 744	65.5	.1	548	27.8
Goldenrod CDP (pt.)	402	9.0	–	324	1 120	20.2	71	240	11.1	562	48.9	1.8	468	28.7
Orlando city (pt.)	–	–	–	–	–	–	–	–	–	–	–	–	–	–
Union Park CDP	1 721	10.7	20.0	1 302	662	20.2	369	166	11.8	559	50.1	–	565	26.9
Winter Garden-Ocoee division	12 334	18.1	10.7	8 806	761	23.2	1 863	163	11.9	4 389	49.8	2.0	519	26.4
Oakland city	169	7.7	32.5	99	579	21.4	68	168	14.2	69	39.1	–	340	25.0
Ocoee city (pt.)	3 452	12.7	10.8	2 529	644	21.4	497	159	11.5	741	47.2	2.6	557	24.0
Orlando city (pt.)	95	100.0	–	81	1 527	23.1	6	275	10.0	–	–	–	–	–
Winter Garden city (pt.)	2 004	13.5	20.8	1 061	641	19.7	537	168	11.5	1 492	51.9	1.1	437	27.1
Osceola County	25 730	17.6	7.1	12 615	700	22.8	5 277	172	11.8	13 420	59.1	.6	526	27.8
Kissimmee division	10 395	16.7	9.4	4 720	656	22.0	1 731	159	11.9	8 866	61.3	.5	520	28.2
Campbell CDP	839	10.0	6.7	173	745	24.2	95	127	12.0	1 120	28.5	.5	469	35.0+
Kissimmee city (pt.)	3 554	12.2	15.4	1 982	621	20.1	868	169	11.8	5 946	68.9	.3	527	27.5
Poinciana Place CDP	712	37.4	–	599	651	24.4	105	175	11.8	345	64.6	2.3	641	29.1

Table 15. **Homeowner and Renter Characteristics: 1990**—Con.

[Data based on sample and subject to sampling variability, see text. For definitions of terms and meanings of symbols, see text]

State County County Subdivision Place	All owner-occupied housing units			Specified owner-occupied housing units						All renter-occupied housing units				
		Percent with householder moved into unit—		With a mortgage			Not mortgaged				Percent with householder moved into unit—		Specified renter paying cash rent	
	Total	1989 to March 1990	1969 or earlier	Total	Median selected monthly owner costs (dollars)	Median selected monthly owner costs as a percentage of household income in 1989	Total	Median selected monthly owner costs (dollars)	Median selected monthly owner costs as a percentage of household income in 1989	Total	1989 to March 1990	1969 or earlier	Median gross rent (dollars)	Median gross rent as a percentage of household income in 1989
Osceola County—Con.														
St. Cloud division	14 314	18.4	5.1	7 617	729	23.5	3 346	180	11.7	4 295	55.4	.3	546	26.9
Buena Ventura Lakes CDP	3 038	18.6	–	2 205	686	25.5	714	192	11.8	1 594	56.5	–	649	29.3
Kissimmee city (pt.)	1 618	28.7	.7	1 376	810	24.5	225	207	13.2	200	79.0	3.5	826	25.3
St. Cloud city	3 555	14.8	9.8	1 591	593	19.2	1 385	146	12.1	1 463	47.7	.5	478	25.3
South and East Osceola division	1 021	16.6	11.8	278	679	18.5	200	135	11.9	259	47.1	7.7	306	28.6
Palm Beach County	262 894	11.9	8.7	116 584	871	23.4	48 958	241	12.4	102 664	46.6	1.3	587	28.1
Belle Glade-Pahokee division	4 298	8.2	23.7	1 548	580	19.3	1 171	195	12.7	6 456	33.5	2.9	334	28.8
Belle Glade city	2 008	10.3	27.4	941	614	16.7	540	200	13.2	3 399	30.0	3.2	357	30.2
Belle Glade Camp CDP	–	–	–	–	–	–	–	–	–	381	36.2	12.1	311	28.0
Pahokee city	1 048	3.8	19.4	269	570	25.7	321	196	12.1	1 059	52.7	.9	317	29.4
South Bay city	462	5.0	29.0	230	454	26.5	137	194	12.7	555	23.1	1.3	336	25.0
Boca Raton division	31 944	12.2	6.0	15 774	1 299	24.3	5 254	397	12.2	12 015	47.7	.5	725	28.8
Boca Del Mar CDP	5 080	12.1	.7	2 803	1 244	24.4	753	347	12.1	3 410	56.7	–	815	29.1
Boca Pointe CDP	939	18.8	–	312	1 664	28.4	189	400+	11.1	183	72.7	–	1 000+	23.6
Boca Raton city	19 518	10.3	9.2	9 877	1 196	24.3	3 295	339	12.1	6 715	44.8	.8	656	28.3
Boca West CDP	1 395	15.3	3.7	410	2 000+	31.1	264	400+	12.9	195	65.1	–	986	26.5
Highland Beach town	1 536	10.5	3.3	99	2 000+	31.9	74	400+	11.6	223	30.9	–	1 000+	29.8
Boynton Beach-Delray Beach division	67 611	11.7	6.5	22 576	786	23.7	14 785	231	12.1	17 349	47.1	1.6	615	28.5
Aberdeen CDP	1 025	16.3	.6	570	917	21.3	304	318	12.2	55	45.5	–	799	24.9
Boynton Beach city	15 518	10.9	8.4	6 103	731	23.4	4 235	201	11.9	4 778	52.8	1.8	632	28.1
Briny Breezes town	240	7.1	23.3	7	913	14.0	27	244	10.8	16	56.3	31.3	483	35.0
Country Club Trail CDP	2 174	6.2	1.8	344	629	29.2	909	232	11.5	354	55.1	–	683	24.4
Delray Beach city	15 038	10.2	9.9	5 482	826	24.2	3 072	253	12.9	6 352	43.5	2.1	599	28.6
Golf village	112	11.6	8.0	19	2 000+	14.6	71	400+	11.6	6	33.3	33.3	225	32.5
Gulf Stream town	269	12.3	14.1	105	2 000+	23.9	96	400+	12.2	42	52.4	–	708	23.1
High Point CDP	1 146	3.7	1.0	142	577	22.4	284	237	12.0	110	52.7	–	655	24.2
Hypoluxo town	329	13.7	4.6	78	957	24.4	49	309	12.2	108	26.9	–	691	30.0
Kings Point CDP	6 780	6.7	1.1	319	416	23.0	489	244	14.6	811	21.0	3.0	522	35.0+
Lake Worth city (pt.)	–	–	–	–	–	–	–	–	–	–	–	–	–	–
Lantana town (pt.)	2 558	10.1	22.5	1 146	692	23.9	711	176	11.8	1 120	37.9	.4	490	28.3
Manalapan town	145	6.9	9.7	40	2 000+	26.0	73	400+	13.1	4	–	–	1 000+	23.3
Ocean Ridge town	695	10.2	16.1	202	2 000+	31.2	178	400+	12.7	109	49.5	11.0	541	30.3
Rainbow Lakes CDP	475	38.1	1.3	391	858	22.7	84	216	10.9	42	33.3	–	750	23.7
Sun Valley CDP	957	30.0	–	637	1 006	24.5	150	336	12.8	176	84.1	–	813	35.0+
Villages of Oriole CDP	3 030	14.1	1.4	115	576	20.8	242	222	12.1	230	23.0	–	627	35.0+
Glades division	568	18.5	–	398	876	22.6	78	213	10.0	151	25.8	4.0	590	24.2
West Palm Beach city (pt.)	13	–	–	–	–	–	13	175	10.0	–	–	–	–	–
Jupiter division	15 052	16.8	5.0	8 398	974	23.5	2 279	284	12.2	4 976	55.8	.1	717	26.0
Juno Beach town (pt.)	252	22.6	3.6	44	1 469	30.0	17	288	11.3	62	37.1	–	953	23.2
Jupiter town (pt.)	7 660	18.3	3.0	4 144	884	24.0	1 045	219	11.9	3 001	56.1	–	749	26.9
Jupiter Inlet Colony town	158	10.8	22.2	66	1 232	29.2	83	400+	11.7	34	38.2	20.6	667	21.8
Palm Beach Gardens city (pt.)	1 185	13.3	1.7	851	951	21.4	86	335	19.5	259	60.6	–	859	28.6
Tequesta village	1 814	11.0	12.2	863	1 091	22.7	384	380	12.6	212	43.9	–	618	30.1
Lake Worth division	45 483	11.1	10.9	19 189	724	22.3	8 874	198	12.3	21 527	49.4	1.1	547	27.5
Atlantis city	759	3.6	7.9	278	1 755	20.7	344	400+	12.0	16	43.8	–	1 000+	13.3
Cloud Lake town	21	–	14.3	12	900	35.0	7	175	10.0	26	61.5	–	475	25.0
Glen Ridge town	67	7.5	28.4	34	975	35.0+	19	256	13.6	23	39.1	21.7	525	22.9
Greenacres City city	5 338	12.5	3.1	1 859	661	21.0	953	211	12.2	2 897	50.1	.4	617	25.6
Lake Clarke Shores town	1 145	8.6	21.0	677	1 116	19.1	345	320	11.2	90	48.9	–	509	35.0+
Lake Worth city (pt.)	6 982	10.8	22.4	2 852	650	24.0	2 249	165	12.7	5 583	48.8	1.6	453	29.3
Lantana town (pt.)	–	–	–	–	–	–	–	–	–	12	100.0	–	425	35.0+
Palm Beach town (pt.)	712	11.1	4.6	1	1 750	10.0	8	400+	13.3	58	10.3	–	990	18.0
Palm Springs village	3 126	9.2	10.7	1 232	741	20.9	339	187	12.5	1 551	48.3	1.0	576	26.0
South Palm Beach town	762	8.9	9.4	6	1 313	35.0+	14	400+	15.6	131	37.4	–	903	29.1
Riviera Beach division	22 865	9.5	19.1	10 933	770	21.7	4 008	235	13.1	10 989	44.0	.9	576	29.2
Juno Beach town (pt.)	562	10.0	10.5	90	1 172	26.9	89	297	15.0	326	23.6	–	1 000+	35.0+
Lake Park town	1 563	11.6	23.9	791	741	20.5	437	188	11.9	1 365	45.9	.7	553	29.1
North Palm Beach village	4 314	7.7	22.8	1 568	895	20.1	554	282	13.4	1 247	38.3	.9	648	27.6
Palm Beach Gardens city (pt.)	4 160	12.1	11.8	2 321	937	21.1	570	289	11.9	1 600	48.6	.4	658	27.8
Palm Beach Shores town	428	6.5	25.2	79	807	23.6	150	314	12.8	176	35.2	2.8	585	27.2
Riviera Beach city	6 052	8.0	29.2	2 971	632	21.7	1 280	175	14.6	4 281	41.3	1.2	495	32.8
West Palm Beach city (pt.)	–	–	–	–	–	–	–	–	–	–	–	–	–	–
Royal Palm Beach-West Jupiter division	15 200	15.0	1.1	9 950	984	24.2	2 526	289	13.0	2 345	52.6	.7	723	26.8
Golden Lakes CDP (pt.)	1 554	5.1	3.7	185	619	24.0	385	258	16.9	508	52.8	3.3	604	31.1
Jupiter town (pt.)	4	–	–	4	950	22.5	–	–	–	9	–	–	–	–
Palm Beach Gardens city (pt.)	1 728	21.9	.5	1 023	1 516	26.3	382	400+	13.2	625	50.6	–	874	23.8
Royal Palm Beach village	4 421	12.9	1.8	3 040	865	23.2	749	268	12.9	754	58.0	–	719	27.0
West Palm Beach city (pt.)	–	–	–	–	–	–	–	–	–	–	–	–	–	–
Sunshine Parkway division	28 916	13.9	.5	16 098	1 057	25.0	3 960	291	11.6	5 549	50.5	.7	764	28.4
Hamptons at Boca Raton CDP	5 093	8.2	.7	1 027	1 003	24.4	299	276	12.4	1 107	21.2	3.7	562	35.0+
Mission Bay CDP	418	27.0	–	362	1 506	29.4	42	313	11.7	20	80.0	–	1 000+	15.7
Sandalfoot Cove CDP	4 611	11.0	.3	2 285	857	25.0	522	243	12.7	1 316	58.1	–	827	26.6
Wellington CDP	5 668	19.4	–	4 304	1 237	25.3	831	312	12.2	1 257	62.8	–	799	28.2
Whisper Walk CDP	1 312	18.1	1.2	617	776	26.1	392	280	11.2	80	43.8	–	722	35.0+
West Palm Beach division	30 957	9.7	16.8	11 720	723	22.4	6 023	197	13.2	21 307	44.4	2.0	542	27.9
Century Village CDP	5 284	6.6	3.1	10	350	27.5	125	207	13.0	588	19.2	3.2	430	35.0+
Cypress Lakes CDP	603	14.8	2.8	87	598	18.1	375	169	12.2	61	21.3	–	541	35.0+
Golden Lakes CDP (pt.)	–	–	–	–	–	–	–	–	–	–	–	–	–	–
Golfview town	46	–	52.2	32	1 000	16.0	14	338	11.7	4	50.0	–	500	30.0
Haverhill town	310	13.9	22.3	210	831	18.8	78	217	11.8	81	63.0	–	613	30.0
Lakeside Green CDP	828	19.0	–	552	791	22.7	127	227	11.9	436	54.1	–	679	20.1
Mangonia Park town	248	6.5	19.0	130	619	22.6	43	171	12.6	194	49.5	1.0	542	30.7
Palm Beach town (pt.)	3 487	8.3	18.4	589	2 000+	26.4	841	400+	15.0	1 164	31.5	5.6	685	34.7
Westgate-Belvedere Homes CDP	1 596	11.5	32.7	719	571	21.5	404	152	12.2	992	44.6	2.6	552	26.8
West Palm Beach city (pt.)	14 467	9.0	22.0	7 423	718	22.8	3 523	180	13.2	14 307	43.5	2.0	517	28.0
Pasco County	98 384	11.4	6.8	33 730	565	23.3	32 145	149	11.6	23 290	53.0	.8	397	28.1
Central Pasco division	9 253	14.7	5.5	4 280	787	23.2	1 015	191	11.3	1 913	49.9	.7	429	24.2
Land O' Lakes CDP (pt.)	2 167	12.7	7.0	1 486	804	24.4	293	212	12.8	542	39.1	–	493	23.9
St. Leo town (pt.)	24	20.8	20.8	14	1 200	25.0	4	200	25.0	15	33.3	–	338	21.3
San Antonio city	209	13.9	22.5	101	563	19.4	60	133	12.9	107	52.3	–	365	18.5

Table 15. **Homeowner and Renter Characteristics: 1990**—Con.

[Data based on sample and subject to sampling variability, see text. For definitions of terms and meanings of symbols, see text]

State County County Subdivision Place	All owner-occupied housing units			Specified owner-occupied housing units						All renter-occupied housing units				
		Percent with householder moved into unit—		With a mortgage			Not mortgaged				Percent with householder moved into unit—		Specified renter paying cash rent	
	Total	1989 to March 1990	1969 or earlier	Total	Median selected monthly owner costs (dollars)	Median selected monthly owner costs as a percentage of household income in 1989	Total	Median selected monthly owner costs (dollars)	Median selected monthly owner costs as a percentage of household income in 1989	Total	1989 to March 1990	1969 or earlier	Median gross rent (dollars)	Median gross rent as a percentage of household income in 1989
Pasco County—Con.														
Dade City division	2 951	7.1	24.7	1 201	462	19.8	994	150	13.3	1 806	51.1	1.0	314	24.9
Dade City city	1 193	7.0	34.8	610	476	22.1	483	169	13.6	872	50.8	–	359	24.0
Dade City North CDP (pt.)	408	5.4	16.4	181	356	21.3	153	128	14.6	404	55.4	–	278	25.5
St. Leo town (pt.)	14	14.3	–	9	675	21.3	5	142	16.7	2	100.0	–	475	10.0
Lacoochee division	1 401	8.1	27.1	339	477	26.0	355	118	12.4	651	39.6	6.0	262	25.4
Dade City North CDP (pt.)	110	–	47.3	51	200–	25.2	29	133	10.0	25	100.0	–	295	30.5
Lacoochee CDP	351	2.6	37.0	73	408	30.1	149	100–	14.2	312	35.9	–	204	23.9
New Port Richey division	39 527	11.3	7.8	14 750	541	23.6	15 124	138	11.5	9 442	55.4	.5	413	28.7
Beacon Square CDP	2 977	10.8	12.2	857	462	22.0	1 638	128	11.6	346	44.2	2.0	463	25.4
Elfers CDP	5 158	9.3	9.1	1 706	439	21.8	2 574	122	11.4	737	43.8	–	450	28.7
Holiday CDP	8 339	8.4	12.7	2 617	456	21.7	3 743	123	11.7	1 484	54.0	.6	422	29.0
Land O' Lakes CDP (pt.)	67	–	17.9	34	743	17.9	33	124	12.2	106	90.6	–	357	35.0+
New Port Richey city	4 196	11.1	11.8	1 458	492	23.6	1 363	129	11.2	2 281	53.8	–	372	29.5
New Port Richey East CDP	2 895	12.7	4.1	1 145	586	23.6	949	145	11.1	1 525	65.4	–	448	28.9
Port Richey city (pt.)	234	5.1	3.8	37	875	24.5	–	–	–	30	100.0	–	368	35.0+
Port Richey division	32 338	11.5	2.9	10 842	549	23.6	11 993	165	11.7	6 663	52.5	.6	420	30.1
Bayonet Point CDP	9 425	10.1	2.7	3 031	496	23.8	5 019	158	11.4	1 431	50.2	1.0	463	31.0
Hudson CDP	2 585	11.7	6.7	772	635	25.0	1 031	175	12.7	708	49.7	1.3	451	27.1
Jasmine Estates CDP	6 533	9.0	1.1	2 848	471	22.9	3 142	162	12.2	1 605	51.1	.5	463	30.5
Port Richey city (pt.)	712	15.3	5.5	253	708	28.6	195	168	11.6	288	72.9	–	413	28.1
Zephyrhills division	12 914	10.8	8.1	2 318	538	22.1	2 664	133	11.1	2 815	52.1	.8	353	26.0
Zephyrhills city	2 552	12.3	7.4	660	477	20.8	1 105	135	11.3	1 190	42.6	.8	353	25.0
Zephyrhills North CDP	853	9.6	6.4	83	507	15.7	168	115	11.1	336	80.4	–	316	28.8
Zephyrhills South CDP	889	9.4	5.8	101	470	21.5	175	120	10.0	192	47.4	–	362	30.7
Zephyrhills West CDP	1 958	10.0	9.5	168	485	19.3	319	104	10.4	214	65.0	–	379	32.7
Pinellas County	263 388	10.3	14.0	118 232	687	22.6	62 394	185	12.3	117 247	47.4	1.2	463	27.7
Boca Ciega division	23 537	9.1	14.7	10 318	724	22.2	6 665	179	11.9	6 773	41.7	.9	511	29.5
Bay Pines CDP	1 436	8.8	20.3	477	655	20.4	372	146	11.6	152	51.3	–	493	28.2
Indian Shores town	385	14.0	5.7	40	1 250	17.0	40	370	12.1	399	43.1	4.0	545	26.8
Largo city (pt.)	295	8.5	2.4	67	819	30.1	55	183	10.0	354	52.0	–	556	28.2
Madeira Beach city	1 290	11.6	16.7	455	757	26.2	450	238	14.8	940	50.4	–	445	30.1
North Redington Beach town	262	13.0	20.6	119	1 104	24.7	114	306	11.5	368	32.9	.8	625	28.5
Redington Beach town	591	9.6	19.1	296	954	24.4	238	256	13.5	166	35.5	4.2	552	27.3
Redington Shores town	942	10.5	11.1	235	842	29.0	176	220	14.7	356	36.2	–	491	25.7
Seminole city (pt.)	3 330	10.3	21.4	804	574	22.4	831	150	11.4	1 140	38.4	–	530	35.0+
Clearwater division	94 674	10.6	11.8	38 294	728	22.6	18 852	189	11.7	41 932	47.9	1.2	472	27.4
Baskin CDP	936	7.3	18.2	408	459	25.8	139	156	14.2	391	40.4	–	250	25.5
Belleair town	1 635	14.0	18.5	568	1 216	27.1	528	286	13.4	316	49.4	–	527	25.3
Belleair Beach city	765	8.8	10.5	327	1 160	23.1	271	321	13.1	228	55.7	–	832	25.9
Belleair Bluffs city	865	9.9	18.7	188	740	21.1	253	196	11.8	380	30.8	2.4	444	28.6
Belleair Shore town	32	–	18.8	12	2 000+	32.5	14	400+	12.7	1	100.0	–	575	35.0+
Clearwater city	27 257	10.8	12.7	12 082	739	23.1	6 062	199	11.9	16 874	47.2	1.8	464	28.1
Dunedin city (pt.)	10 370	10.5	13.1	4 332	686	22.7	2 701	190	11.7	4 053	53.1	.9	456	27.8
Feather Sound CDP (pt.)	–	–	–	–	–	–	–	–	–	–	–	–	–	–
Harbor Bluffs CDP	1 115	8.9	22.2	568	1 010	25.6	487	243	11.4	24	37.5	–	483	28.3
Highpoint CDP (pt.)	3 163	13.2	4.3	1 111	710	22.7	189	143	11.3	2 888	59.7	1.0	470	26.0
Indian Rocks Beach city	1 121	13.9	12.0	530	971	26.6	316	246	13.0	905	57.6	–	539	30.2
Largo city (pt.)	20 722	9.3	10.2	6 520	677	21.9	3 312	168	11.6	10 603	45.8	.7	471	27.3
Oldsmar city (pt.)	–	–	–	–	–	–	–	–	–	–	–	–	–	–
Pinellas Park city (pt.)	–	–	–	–	–	–	–	–	–	–	–	–	–	–
Safety Harbor city	4 835	13.7	6.4	2 927	893	23.2	759	214	12.4	1 062	46.5	1.4	520	27.0
St. Petersburg division	109 759	9.6	17.9	52 408	614	22.1	28 583	176	12.7	56 024	46.6	1.3	436	28.0
Feather Sound CDP (pt.)	637	6.3	–	424	1 330	21.8	103	397	12.9	562	52.1	–	663	18.9
Gandy CDP	822	18.2	6.4	34	333	14.8	54	145	10.0	1 152	71.9	1.2	576	23.0
Gulfport city	4 186	10.5	15.0	1 427	529	22.7	1 302	141	12.2	1 687	43.6	1.4	427	30.0
Highpoint CDP (pt.)	91	19.8	–	–	–	–	5	100–	10.0	5	–	–	275	35.0+
Kenneth City town	1 563	6.5	21.0	546	610	21.0	471	166	12.1	504	57.9	1.8	450	23.6
Lealman CDP	6 693	9.2	20.7	2 450	500	21.8	1 359	128	11.5	3 370	45.9	.9	404	28.1
Pinellas Park city (pt.)	13 392	11.2	11.0	6 660	632	22.2	3 313	193	12.1	4 793	52.0	1.1	498	26.7
St. Petersburg city (pt.)	66 577	8.9	21.7	34 633	612	22.3	20 052	179	13.1	39 126	46.6	1.4	417	28.3
St. Petersburg Beach city (pt.)	–	–	–	–	–	–	–	–	–	–	–	–	–	–
Seminole city (pt.)	–	–	–	–	–	–	–	–	–	–	–	–	–	–
South Pasadena city	1 894	13.8	10.9	98	633	25.4	132	220	14.0	1 597	25.7	1.3	494	34.9
St. Petersburg Beach division	5 672	10.9	17.6	1 727	971	22.8	1 704	275	13.9	3 170	41.1	.7	491	28.1
St. Petersburg city (pt.)	–	–	–	–	–	–	–	–	–	–	–	–	–	–
St. Petersburg Beach city (pt.)	3 302	9.1	18.2	1 010	904	23.6	1 043	274	14.9	1 644	41.8	–	482	27.9
Treasure Island city	2 370	13.5	16.7	717	1 078	21.7	661	276	12.6	1 526	40.3	1.4	500	28.3
Tarpon Springs division	29 746	13.1	5.3	15 485	831	24.7	6 590	206	11.9	9 348	56.5	.3	534	26.0
Dunedin city (pt.)	830	16.4	8.6	188	1 094	26.7	67	341	11.0	635	48.7	–	544	27.9
Oldsmar city (pt.)	2 302	11.8	5.2	1 498	737	24.7	272	209	14.5	837	59.3	–	562	25.6
Palm Harbor CDP	16 332	12.2	3.2	8 930	850	24.4	3 837	197	11.5	4 245	60.4	–	565	25.3
Tarpon Springs city	5 289	11.0	13.9	2 489	698	25.3	1 315	198	12.7	2 109	52.4	.8	424	29.5
Polk County	109 885	11.7	17.7	44 779	583	19.7	27 298	158	11.9	46 084	49.0	1.7	386	25.4
Bartow division	11 607	10.5	24.5	4 737	546	17.9	3 217	145	11.6	4 158	48.5	2.6	355	24.4
Bartow city	3 613	8.4	37.2	1 710	496	16.6	1 229	138	11.5	1 749	40.8	3.8	346	25.4
Fort Meade city	1 276	6.3	32.0	513	506	16.2	477	147	12.3	509	50.1	1.2	343	23.3
Mulberry city	821	10.7	25.5	275	400	20.5	276	171	11.7	339	56.0	4.1	367	30.2
Willow Oak CDP (pt.)	998	12.3	13.6	367	646	18.3	224	147	11.8	371	63.1	–	387	21.4
Frostproof division	2 241	9.6	20.3	665	377	19.3	737	132	11.4	677	46.5	3.1	295	26.2
Frostproof city	673	8.3	30.3	281	380	18.5	271	138	11.6	392	48.5	3.3	306	26.0
Haines City division	12 321	12.5	14.8	3 620	550	20.8	3 165	150	12.2	3 879	47.6	2.8	372	24.7
Davenport city	404	6.7	38.1	163	459	17.3	190	142	10.8	107	34.6	7.5	325	22.0
Dundee town	825	7.5	13.8	314	430	19.5	170	128	16.0	158	74.1	5.1	392	19.6
Haines City city (pt.)	2 476	9.4	32.8	982	449	18.7	963	156	13.7	1 648	40.3	2.7	330	27.0
Lake Hamilton town	310	1.9	31.3	169	499	18.4	119	139	12.2	86	46.5	15.1	394	22.1
Loughman CDP	325	22.8	13.8	27	945	27.8	44	128	12.2	117	36.8	–	354	22.2
Polk City town (pt.)	71	5.6	–	53	498	15.6	12	250	10.0	2	100.0	–	275	32.5
Waverly CDP (pt.)	321	12.8	22.7	88	368	18.3	101	118	10.7	119	57.1	–	367	29.7
Winter Haven city (pt.)	–	–	–	–	–	–	–	–	–	–	–	–	–	–

Table 15. **Homeowner and Renter Characteristics: 1990**—Con.

[Data based on sample and subject to sampling variability, see text. For definitions of terms and meanings of symbols, see text]

State County County Subdivision Place	All owner-occupied housing units			Specified owner-occupied housing units						All renter-occupied housing units				
		Percent with householder moved into unit—		With a mortgage			Not mortgaged				Percent with householder moved into unit—		Specified renter paying cash rent	
	Total	1989 to March 1990	1969 or earlier	Total	Median selected monthly owner costs (dollars)	Median selected monthly owner costs as a percentage of household income in 1989	Total	Median selected monthly owner costs (dollars)	Median selected monthly owner costs as a percentage of household income in 1989	Total	1989 to March 1990	1969 or earlier	Median gross rent (dollars)	Median gross rent as a percentage of household income in 1989
Polk County—Con.														
Lakeland division	48 490	12.6	15.4	21 518	616	20.0	10 429	165	12.2	21 702	51.7	1.1	407	25.5
Auburndale city (pt.)	99	21.2	–	87	547	17.8	–	–	–	223	26.0	–	400	29.9
Combee Settlement CDP	1 395	9.3	31.1	529	457	15.0	600	139	12.8	789	55.5	1.3	381	27.4
Crystal Lake CDP	1 276	14.3	20.8	551	534	23.3	386	145	13.2	861	60.0	–	426	26.1
Fussels Corner CDP	969	16.4	14.3	172	441	18.7	221	127	11.0	345	48.7	7.8	349	24.4
Gibsonia CDP	1 404	11.3	16.7	638	666	21.4	339	171	13.6	563	71.4	–	486	26.3
Highland City CDP	557	7.9	19.6	343	468	17.1	131	128	11.0	179	57.0	–	415	19.2
Kathleen CDP	801	6.0	10.2	352	606	22.9	94	164	12.4	187	44.4	6.4	406	22.9
Lakeland city (pt.)	17 509	10.3	21.6	7 906	572	19.9	4 826	169	12.4	12 147	49.5	1.1	403	25.9
Lakeland Highlands CDP	3 205	10.5	6.1	2 219	849	18.1	441	267	11.5	332	50.3	3.6	691	17.1
Medulla CDP	996	13.1	13.5	564	711	20.6	186	165	12.8	459	55.3	–	448	19.8
Polk City town (pt.)	352	14.5	7.7	128	482	21.0	53	154	12.6	69	52.2	–	379	28.2
Willow Oak CDP (pt.)	7	100.0	–	7	2 000+	10.0	–	–	–	–	–	–	–	–
Winston CDP	2 027	12.0	20.7	650	464	22.2	484	148	12.6	1 475	53.9	.3	371	26.7
Lake Wales division	9 102	10.7	17.4	2 977	510	19.0	2 716	149	11.7	4 019	37.1	3.1	324	24.3
Babson Park CDP	260	9.2	20.8	174	448	28.4	60	117	14.0	93	31.2	–	323	30.4
Crooked Lake Park CDP	487	13.8	10.7	231	461	21.2	129	125	10.7	93	22.6	–	431	23.2
Highland Park village	50	14.0	24.0	21	910	26.9	23	292	11.7	1	–	–	475	22.5
Hillcrest Heights town	103	1.0	24.3	43	804	17.2	50	185	12.3	13	30.8	–	425	20.6
Lake Wales city	1 962	5.6	28.0	921	563	20.6	874	156	13.1	1 827	39.6	1.8	323	26.9
Waverly CDP (pt.)	322	28.0	–	18	490	18.0	10	175	10.0	22	68.2	–	525	22.5
Winter Haven-Auburndale division	26 124	10.7	20.0	11 262	575	19.6	7 034	164	11.7	11 649	49.1	1.6	387	26.4
Auburndale city (pt.)	2 082	10.8	25.2	1 081	541	21.1	634	157	12.8	981	55.0	–	427	23.3
Cypress Gardens CDP	3 345	9.4	10.7	1 862	713	18.2	1 028	188	11.1	451	45.0	–	582	23.7
Eagle Lake city	444	13.1	20.0	287	532	20.8	136	165	12.6	207	46.4	3.4	361	29.9
Haines City city (pt.)	92	–	–	–	–	–	7	125	10.0	31	64.5	–	239	10.0
Inwood CDP	1 763	8.5	40.1	591	438	21.7	718	132	11.8	954	62.3	.5	377	26.7
Jan Phyl Village CDP	1 432	10.1	9.1	970	584	18.0	210	158	10.3	405	59.0	4.4	468	24.0
Lake Alfred city	944	10.2	26.6	481	556	17.7	348	172	14.1	436	48.6	1.6	453	26.9
Lakeland city (pt.)	–	–	–	–	–	–	–	–	–	–	–	–	–	–
Wahneta CDP	786	7.3	28.6	285	396	19.3	182	114	11.0	481	49.9	–	318	30.8
Winter Haven city (pt.)	6 256	11.1	23.0	2 501	573	21.7	1 922	183	11.4	4 685	41.0	2.1	380	28.7
Putnam County	19 800	10.3	17.4	5 224	509	18.6	5 155	148	12.3	5 270	50.1	2.7	296	25.8
Crescent City division	4 612	10.4	10.0	710	494	23.9	1 160	154	12.3	757	60.0	1.6	289	26.9
Crescent City city	441	5.9	27.7	161	467	19.4	263	139	13.1	256	62.5	2.3	267	29.1
Pomona Park town	239	13.8	10.5	47	347	24.1	84	136	12.2	54	42.6	3.7	316	20.9
Welaka town	190	6.8	19.5	36	368	35.0+	68	167	15.1	33	45.5	–	275	32.1
East Palatka division	2 766	10.7	22.4	702	561	20.2	767	141	12.5	545	39.1	.9	321	25.3
East Palatka CDP	510	7.8	43.1	173	576	18.4	173	132	14.1	198	50.0	–	304	32.5
Interlachen-Florahome division	6 466	11.9	10.6	1 325	501	17.9	1 278	146	11.9	1 140	59.2	4.5	344	18.7
Interlachen town	365	9.6	7.7	103	418	27.5	96	160	12.1	70	64.3	–	333	22.7
Palatka division	5 956	8.4	28.4	2 487	508	17.5	1 950	149	12.4	2 828	45.9	2.6	276	26.8
Palatka city	2 051	9.5	36.2	998	425	16.0	973	146	12.8	1 898	38.6	2.3	234	27.3
St. Johns County	23 517	12.3	12.9	10 554	751	21.7	6 417	190	12.2	9 909	56.7	1.6	487	25.5
Fruit Cove division	1 940	8.2	8.2	1 251	1 048	22.7	256	251	11.4	402	41.3	2.2	485	24.6
Fruit Cove CDP	1 725	8.3	8.2	1 162	1 062	22.4	244	245	11.5	379	37.7	2.4	489	24.9
Hastings division	1 295	12.9	18.9	300	495	23.4	392	153	13.7	378	53.7	5.8	345	30.6
Hastings town	155	5.2	40.0	60	400	27.5	80	176	13.8	60	46.7	15.0	278	17.8
Matanzas division	2 687	14.4	.2	1 281	590	21.1	799	180	11.3	1 025	50.1	.8	509	23.4
Crescent Beach CDP	374	13.9	1.6	109	693	17.0	66	380	10.0	179	39.1	4.5	495	15.4
Marineland town (pt.)	–	–	–	–	–	–	–	–	–	–	–	–	–	–
St. Augustine Shores CDP	1 443	13.9	–	746	493	21.9	610	173	11.7	570	48.1	–	552	26.3
Ponte Vedra division	4 146	16.9	5.2	2 691	1 028	22.5	845	362	11.3	2 303	67.8	.3	647	24.3
Palm Valley CDP	2 648	18.6	4.5	1 819	956	21.9	396	264	11.3	1 693	68.2	–	620	24.0
Sawgrass CDP	900	18.4	–	541	1 130	23.3	216	400+	11.8	488	66.8	–	751	23.8
St. Augustine division	13 449	11.1	18.0	5 031	650	20.9	4 125	178	12.6	5 801	54.8	1.9	428	26.6
Butler Beach CDP	1 147	13.5	2.4	388	720	21.6	280	190	12.2	405	63.0	–	651	24.3
St. Augustine city	2 859	6.4	40.6	1 132	589	22.1	1 335	185	13.5	1 742	53.8	2.7	380	28.9
St. Augustine Beach city	799	12.6	6.9	367	796	19.7	312	242	13.9	805	69.7	1.6	524	26.4
St. Augustine South CDP	1 412	10.9	4.9	952	655	19.9	460	169	10.4	160	49.4	–	599	22.4
Villano Beach CDP	623	15.7	1.1	360	890	22.2	144	213	13.1	156	41.7	–	535	28.6
St. Lucie County	42 012	15.3	9.1	20 139	653	21.6	10 069	178	11.9	16 162	48.9	2.3	512	27.0
Fort Pierce division	22 625	11.2	14.6	9 737	595	20.2	5 222	162	12.0	10 619	46.0	3.3	443	28.0
Fort Pierce city (pt.)	6 337	9.1	30.3	2 458	547	20.5	2 053	162	12.7	6 183	42.8	4.0	389	34.2
Fort Pierce North CDP	1 445	5.1	7.5	804	467	19.7	154	136	10.9	526	33.1	4.0	462	23.8
Fort Pierce South CDP	1 321	7.0	17.0	727	574	17.4	356	156	10.2	726	62.4	4.7	468	22.9
Indian River Estates CDP	1 637	19.2	5.1	1 077	648	17.9	281	150	12.0	169	53.8	–	564	18.7
Lakewood Park CDP	2 176	14.9	8.7	1 285	618	21.2	662	164	12.1	603	47.4	–	489	21.4
Port St. Lucie city (pt.)	2 243	14.8	.5	1 212	678	21.0	351	170	10.8	579	53.9	–	631	26.7
Port St. Lucie-River Park CDP (pt.)	720	8.8	14.7	316	653	21.3	332	158	12.3	154	50.6	3.2	592	25.5
St. Lucie village	187	9.1	21.4	90	813	18.3	58	183	11.6	39	35.9	12.8	410	21.4
White City CDP	1 252	14.3	13.0	683	746	19.1	295	173	11.8	459	61.7	.7	474	23.2
Hutchinson Island division	3 008	13.1	5.7	255	845	22.7	415	306	12.7	753	51.1	–	646	27.8
Fort Pierce city (pt.)	1 215	13.9	10.0	173	965	27.5	278	338	12.8	436	54.8	–	604	27.5
Hutchinson Island South CDP	1 793	12.5	2.7	82	721	19.1	137	242	12.5	317	46.1	–	733	28.5
Port St. Lucie division	15 565	21.4	1.7	9 811	689	22.9	4 330	189	11.6	4 460	56.6	–	639	25.2
Port St. Lucie city (pt.)	13 560	23.1	.5	9 205	690	23.0	3 728	187	11.6	4 293	57.9	–	640	25.0
Port St. Lucie-River Park CDP (pt.)	1 322	7.2	12.4	390	559	21.3	292	153	13.0	140	9.3	–	605	32.2
West St. Lucie division	814	22.6	11.5	336	738	22.1	102	186	10.7	330	30.9	4.2	396	21.8
Santa Rosa County	22 521	14.4	14.9	11 546	603	20.8	4 575	167	11.7	7 379	61.1	.8	367	23.6
Gulf Breeze-Harold division	9 347	16.8	9.9	5 092	730	22.4	1 710	192	11.4	2 649	59.1	.6	419	23.8
Gulf Breeze city	1 687	6.5	24.7	1 084	758	19.6	399	235	10.8	499	51.1	–	499	23.8
Jay division	1 220	11.9	34.8	252	490	19.1	361	156	12.6	278	41.4	8.6	310	21.0
Jay town	128	6.3	35.2	31	475	18.2	53	139	10.8	126	52.4	3.2	313	20.0
Milton division	4 337	12.7	19.4	2 376	512	17.3	1 028	166	12.5	2 599	62.7	.7	345	23.2
Milton city	1 371	7.1	32.1	778	469	15.6	501	159	13.1	1 234	57.7	.6	333	24.1
Munson-McLellen division	801	5.6	42.8	184	440	15.5	169	141	11.1	133	21.8	–	183	20.9
Pace division	6 816	13.7	12.1	3 642	539	20.7	1 307	152	11.3	1 720	68.2	–	340	24.4
Bagdad CDP	433	9.0	26.6	161	411	15.9	181	150	12.0	158	50.0	–	279	35.0+
Pace CDP	1 685	10.4	17.1	860	518	21.9	393	161	12.3	619	63.7	–	344	26.0

Table 15. **Homeowner and Renter Characteristics: 1990**—Con.

[Data based on sample and subject to sampling variability, see text. For definitions of terms and meanings of symbols, see text]

State / County / County Subdivision / Place	All owner-occupied housing units			Specified owner-occupied housing units						All renter-occupied housing units				
		Percent with householder moved into unit—		With a mortgage			Not mortgaged				Percent with householder moved into unit—		Specified renter paying cash rent	
	Total	1989 to March 1990	1969 or earlier	Total	Median selected monthly owner costs (dollars)	Median selected monthly owner costs as a percentage of household income in 1989	Total	Median selected monthly owner costs (dollars)	Median selected monthly owner costs as a percentage of household income in 1989	Total	1989 to March 1990	1969 or earlier	Median gross rent (dollars)	Median gross rent as a percentage of household income in 1989
Sarasota County	95 598	12.2	10.1	38 961	720	23.2	28 080	206	11.7	29 895	47.3	1.2	543	28.0
Englewood division	4 987	10.2	6.0	1 599	667	23.2	2 132	209	11.8	897	55.1	1.3	476	30.0
Englewood CDP (pt.)	4 189	9.5	6.2	1 287	622	22.5	1 836	207	11.9	813	53.3	1.5	466	30.2
Gulf Gate-Osprey division	7 570	11.0	9.2	2 709	825	24.6	2 465	221	12.1	2 550	44.7	.9	611	29.5
Gulf Gate Estates CDP (pt.)	3 080	7.0	12.6	1 200	667	21.8	1 224	189	11.9	1 381	43.0	1.7	596	32.5
Osprey CDP	1 067	9.4	7.3	335	1 106	28.5	274	352	13.7	212	42.0	–	487	24.0
Vamo CDP	904	11.1	3.0	188	777	23.4	175	172	10.5	502	57.0	–	645	29.3
Interior County division	7 518	16.7	3.4	2 987	842	24.5	1 674	240	11.3	1 313	54.3	1.9	553	25.9
Nokomis CDP (pt.)	399	4.8	9.5	161	795	23.5	55	192	12.2	79	43.0	–	376	22.7
North Port city (pt.)	155	47.7	–	120	604	18.2	15	239	10.0	–	–	–	–	–
Plantation CDP	806	24.7	–	347	856	22.8	348	327	10.8	98	54.1	–	694	31.3
South Venice CDP (pt.)	89	–	–	–	–	–	6	100–	10.0	8	–	100.0	425	35.0+
Venice city (pt.)	535	24.9	–	121	664	22.5	135	252	10.5	407	70.8	–	555	22.2
Longboat Key division	1 681	10.3	6.2	182	1 118	22.4	309	400+	10.9	203	41.9	–	964	23.9
Longboat Key town (pt.)	1 681	10.3	6.2	182	1 118	22.4	309	400+	10.9	203	41.9	–	964	23.9
North Port division	6 032	14.3	5.7	1 998	507	23.6	1 662	149	11.5	1 081	49.4	.7	507	26.8
North Port city (pt.)	3 963	12.8	6.7	1 914	511	23.4	1 429	146	11.4	972	49.5	.8	509	27.4
Warm Mineral Springs CDP	2 055	16.5	3.8	84	376	35.0+	233	178	12.5	109	48.6	–	442	19.2
Sarasota division	48 194	12.4	13.2	22 887	748	22.9	13 165	223	12.0	19 615	46.9	1.3	538	27.5
Bee Ridge CDP	2 415	22.7	7.0	1 162	774	25.2	847	285	11.6	440	42.0	–	597	35.0+
Desoto Lakes CDP	871	17.1	5.7	594	815	22.6	157	196	13.1	172	50.0	4.1	712	26.7
Fruitville CDP	2 917	15.8	5.2	2 255	823	23.1	443	215	13.1	545	46.4	–	572	26.1
Gulf Gate Estates CDP (pt.)	656	18.1	9.5	213	579	19.9	188	187	11.0	699	51.9	.9	585	23.5
Kensington Park CDP	1 162	10.2	23.8	632	631	20.8	498	182	11.9	160	47.5	–	585	33.6
Lake Sarasota CDP	1 085	15.8	.6	877	813	23.5	143	216	11.3	271	51.3	–	689	23.6
Longboat Key town (pt.)	–	–	–	–	–	–	–	–	–	–	–	–	–	–
North Sarasota CDP	2 121	10.5	15.4	927	656	21.4	300	188	12.6	538	55.2	–	483	24.4
Ridge Wood Heights CDP	1 431	15.8	13.8	802	625	21.3	424	144	12.5	638	57.2	1.1	529	28.9
Sarasota city	12 950	9.9	21.6	5 245	640	23.0	4 036	204	12.2	9 864	46.7	1.9	492	28.6
Sarasota Springs CDP	5 178	7.6	6.6	3 160	707	22.6	1 214	207	12.0	1 182	45.5	.7	637	23.8
Siesta Key CDP	3 114	10.6	12.9	880	1 095	26.0	834	328	12.2	884	42.5	–	698	27.0
Southgate CDP	2 800	10.4	19.9	1 093	720	19.8	1 226	198	10.9	773	44.6	1.0	544	27.0
South Gate Ridge CDP	1 784	8.4	7.7	1 104	750	25.5	454	195	11.7	641	43.5	1.2	582	25.4
South Sarasota CDP	1 808	14.9	14.3	928	961	23.5	444	253	13.1	539	48.2	2.2	484	26.7
The Meadows CDP	1 191	19.0	–	583	968	21.2	315	334	11.8	546	39.0	–	715	24.6
Venice division	19 616	10.7	8.3	6 599	638	23.1	6 673	183	11.3	4 236	47.1	1.2	552	29.4
Laurel CDP	3 299	12.2	8.8	1 187	797	24.8	1 203	216	11.5	640	57.5	1.6	536	30.9
Nokomis CDP (pt.)	768	8.5	12.4	182	560	26.8	206	157	11.2	273	55.3	1.5	469	35.0+
South Venice CDP (pt.)	4 290	12.8	4.7	2 231	585	22.6	1 548	138	11.2	628	48.9	–	594	24.8
Venice city (pt.)	6 219	9.3	10.5	1 068	694	22.6	1 333	212	11.2	1 919	41.1	1.6	531	30.5
Venice Gardens CDP	3 167	6.5	8.5	1 254	589	21.3	1 550	183	11.7	534	50.2	–	628	31.3
Seminole County	72 003	14.8	9.3	51 531	828	22.0	10 606	182	11.9	35 654	57.2	.6	548	26.1
Casselberry-Altamonte Springs division	43 730	13.4	7.3	32 304	819	21.5	5 593	194	11.7	25 545	57.8	.4	564	25.9
Altamonte Springs city	6 038	14.7	5.1	3 861	828	22.2	803	212	13.1	9 394	61.6	.1	553	25.2
Casselberry city	4 893	10.9	10.2	3 362	669	21.1	659	169	12.0	2 656	57.4	–	547	26.6
Fern Park CDP	2 253	10.1	13.0	1 597	752	21.1	401	189	11.5	1 187	44.5	–	440	27.5
Forest City CDP	2 541	15.8	12.7	1 796	725	20.8	595	147	11.2	1 349	60.0	1.6	593	24.9
Goldenrod CDP (pt.)	1 752	11.4	11.1	1 544	698	18.4	152	186	10.0	506	64.2	–	628	26.9
Longwood city (pt.)	2 668	12.3	9.6	2 156	758	22.1	359	171	12.7	1 194	48.0	.6	638	29.6
Wekiva Springs CDP	6 376	14.4	1.6	5 125	1 183	20.9	697	269	11.6	1 701	48.2	–	853	22.2
Winter Springs city (pt.)	3 879	15.1	2.3	2 877	783	21.9	277	209	10.9	1 550	65.4	–	583	26.4
Oviedo division	11 124	21.4	5.2	7 973	910	23.0	1 338	184	11.6	1 887	60.8	1.0	586	27.3
Chuluota CDP	458	12.9	12.4	316	577	20.6	117	129	10.4	67	64.2	–	444	33.0
Oviedo city	3 059	26.9	7.5	2 573	850	23.8	358	194	12.1	736	68.3	1.1	570	28.2
Winter Springs city (pt.)	2 225	16.6	.7	1 851	1 158	22.9	241	204	12.9	357	66.4	–	722	26.0
Sanford division	17 149	14.0	17.1	11 254	787	22.6	3 675	160	12.4	8 222	54.7	1.3	484	26.7
Lake Mary city	1 771	13.9	11.9	1 147	1 088	22.7	287	191	12.0	358	54.2	–	519	30.1
Longwood city (pt.)	601	22.6	–	501	792	25.2	68	212	11.5	146	34.9	–	774	25.4
Sanford city	6 824	10.2	21.5	3 983	623	22.0	1 885	154	13.2	5 295	53.7	1.2	458	27.1
Sumter County	9 707	9.7	14.4	1 768	453	19.6	2 233	138	12.9	2 412	54.4	2.5	315	25.8
Sumter South division	5 201	9.7	13.4	912	430	20.4	1 172	135	12.8	1 278	50.7	3.8	313	25.1
Bushnell city	565	6.9	17.3	161	438	22.2	151	151	12.7	224	50.0	2.2	342	27.4
Center Hill city	213	9.9	27.7	53	413	23.8	84	124	14.2	63	54.0	3.2	272	24.7
Lake Panasoffkee CDP (pt.)	865	13.9	6.5	135	374	24.5	281	143	13.0	209	70.3	3.3	362	25.4
Webster city	185	12.4	35.1	24	482	13.3	80	118	12.3	78	39.7	2.6	281	18.5
Wildwood division	4 506	9.7	15.6	856	483	18.6	1 061	140	12.9	1 134	58.6	1.1	318	27.5
Coleman city	234	10.3	28.2	53	515	21.8	90	122	12.9	87	35.6	6.9	325	21.4
Lake Panasoffkee CDP (pt.)	206	16.5	8.3	17	494	35.0+	69	184	11.5	7	–	–	475	35.0+
Wildwood city	1 085	13.7	18.3	221	419	18.3	282	164	15.0	296	56.8	–	289	31.2
Suwannee County	7 950	13.0	17.4	1 357	492	19.6	1 673	154	12.8	2 084	49.7	4.0	277	27.3
Branford division	1 306	16.1	16.2	229	473	27.8	243	143	12.3	274	50.7	6.6	289	27.1
Branford town	198	11.1	32.8	78	407	23.9	84	139	14.2	97	50.5	11.3	290	35.0+
Dowling Park division	1 441	10.1	10.5	89	498	16.8	230	153	12.2	390	47.2	4.9	244	27.1
Live Oak division	3 687	11.4	20.9	901	505	19.3	1 063	156	13.0	1 218	51.6	1.2	279	26.9
Live Oak city	1 524	8.2	31.8	543	422	18.9	696	165	13.2	794	47.1	.9	269	28.7
McAlpin-Wellborn division	1 516	16.7	16.6	138	445	13.4	137	160	13.0	202	41.6	15.8	297	35.0+
Taylor County	5 027	11.6	22.9	1 322	503	16.5	1 516	144	12.6	1 374	49.9	5.2	281	25.1
Perry North division	3 852	9.6	24.7	1 150	505	15.9	1 222	142	12.2	1 217	52.7	5.3	282	24.4
Perry city	1 796	7.9	34.4	713	537	16.9	729	150	12.9	842	53.0	5.8	252	24.3
Perry South division	1 175	18.0	17.2	172	491	21.3	294	157	14.7	157	28.0	4.5	275	27.8
Union County	1 857	9.5	21.1	375	468	17.5	353	163	13.0	801	42.7	4.5	219	19.0
Lake Butler division	873	10.4	20.6	175	461	15.4	184	170	14.1	521	45.5	3.6	238	22.1
Lake Butler city	365	13.7	27.7	78	461	15.0	125	178	14.1	378	42.1	5.0	237	24.7
Raiford division	348	5.2	22.7	79	446	21.0	84	142	10.9	150	28.7	6.0	100–	11.1
Raiford town	41	12.2	26.8	13	381	18.6	18	211	10.0	13	46.2	–	275	31.3
Worthington division	636	10.7	20.8	121	521	19.3	85	155	13.1	130	47.7	6.2	333	22.9
Worthington Springs town	56	12.5	46.4	19	325	27.5	14	180	11.7	18	38.9	–	250	14.5

Table 15. **Homeowner and Renter Characteristics: 1990**—Con.

[Data based on sample and subject to sampling variability, see text. For definitions of terms and meanings of symbols, see text]

State / County / County Subdivision / Place	All owner-occupied housing units			Specified owner-occupied housing units						All renter-occupied housing units				
		Percent with householder moved into unit—		With a mortgage			Not mortgaged				Percent with householder moved into unit—		Specified renter paying cash rent	
	Total	1989 to March 1990	1969 or earlier	Total	Median selected monthly owner costs (dollars)	Median selected monthly owner costs as a percentage of household income in 1989	Total	Median selected monthly owner costs (dollars)	Median selected monthly owner costs as a percentage of household income in 1989	Total	1989 to March 1990	1969 or earlier	Median gross rent (dollars)	Median gross rent as a percentage of household income in 1989
Volusia County	110 380	12.5	12.3	52 983	636	23.2	31 213	185	12.2	43 036	51.3	1.5	464	29.2
Central Volusia division	3 192	19.7	5.6	1 809	875	23.4	520	220	12.5	424	45.8	-	473	20.0
Daytona Beach city (pt.)	-	-	-	-	-	-	-	-	-	-	-	-	-	-
Deltona CDP (pt.)	-	-	-	-	-	-	-	-	-	-	-	-	-	-
Ormond Beach city (pt.)	260	46.2	-	200	1 298	26.4	23	381	10.0	-	-	-	-	-
Port Orange city (pt.)	328	22.6	-	161	590	29.9	113	146	12.0	30	63.3	-	479	35.0+
Samsula-Spruce Creek CDP	1 088	15.3	3.5	628	1 003	23.8	181	243	12.7	145	47.6	-	711	16.0
Daytona Beach division	7 102	9.3	34.0	3 767	504	24.1	2 321	160	13.5	10 078	51.0	2.5	409	30.4
Daytona Beach city (pt.)	6 508	9.6	34.2	3 491	508	24.3	2 166	161	13.4	9 963	51.0	2.5	408	30.3
De Bary-Orange City division	7 703	13.9	6.9	3 643	564	22.8	2 027	148	12.0	2 028	50.0	1.2	454	31.8
De Bary CDP	2 657	13.4	8.3	1 448	537	21.4	900	139	12.0	427	69.1	-	507	28.6
De Land city (pt.)	-	-	-	-	-	-	-	-	-	-	-	-	-	-
Orange City city	1 922	16.6	10.1	608	522	23.7	488	144	11.6	523	67.5	2.1	380	30.8
De Land division	12 519	10.0	17.8	5 817	585	20.8	4 049	172	11.6	5 074	50.4	1.9	418	27.7
De Land city (pt.)	3 553	11.1	25.8	1 566	518	21.7	1 277	174	11.8	3 158	46.5	2.2	398	28.2
De Land Southwest CDP	275	7.3	40.7	131	497	21.6	104	138	10.8	195	54.9	7.2	342	24.3
De Leon Springs CDP	464	14.9	22.0	208	679	22.9	234	154	12.0	84	66.7	-	406	35.0+
Lake Helen city (pt.)	-	-	-	-	-	-	-	-	-	-	-	-	-	-
North De Land CDP	480	10.0	34.0	273	448	17.8	154	144	10.0	127	48.0	-	469	29.1
West De Land CDP	1 031	8.1	18.8	581	560	18.7	381	147	12.2	194	66.5	-	476	35.0+
Deltona division	17 930	15.4	4.8	11 707	630	23.9	4 630	173	11.7	2 742	64.5	.8	548	28.0
Deltona CDP (pt.)	16 297	16.1	4.1	11 037	633	24.0	4 290	174	11.7	2 507	66.4	.9	556	28.6
Lake Helen city (pt.)	810	7.7	13.7	357	496	23.7	196	142	11.4	145	41.4	-	441	19.0
New Smyrna division	15 011	11.0	12.2	6 273	596	24.0	5 127	188	12.3	4 517	49.7	1.4	467	28.9
Edgewater city	4 742	13.4	5.7	2 791	585	23.6	1 399	168	12.1	1 301	52.1	-	496	26.4
Glencoe CDP	802	13.5	11.6	371	649	24.5	210	200	11.5	106	36.8	-	518	35.0+
New Smyrna Beach city	5 490	8.4	18.0	2 005	597	25.1	2 332	192	12.7	2 352	46.1	2.6	455	30.5
Oak Hill city	275	5.1	30.9	105	511	19.4	100	130	13.2	75	40.0	2.7	330	31.7
Ponce Inlet town (pt.)	-	-	-	-	-	-	-	-	-	-	-	-	-	-
Port Orange city (pt.)	-	-	-	-	-	-	-	-	-	-	-	-	-	-
North Peninsula division	9 110	10.3	19.9	3 485	646	22.8	3 442	209	12.8	4 906	43.5	1.9	437	31.0
Daytona Beach city (pt.)	3 336	10.2	22.6	894	660	23.9	1 085	213	13.8	3 342	42.9	2.2	410	31.8
Ormond Beach city (pt.)	2 205	8.7	28.5	1 155	688	20.1	767	262	12.4	679	51.7	.6	456	31.2
Ormond-By-The-Sea CDP	3 216	11.9	13.4	1 332	585	24.1	1 407	179	12.4	797	41.0	2.0	531	28.5
Ormond Beach division	13 862	11.2	13.5	6 921	666	22.5	3 651	197	12.8	5 291	51.3	1.0	524	29.6
Daytona Beach city (pt.)	-	-	-	-	-	-	-	-	-	-	-	-	-	-
Holly Hill city	3 001	7.3	21.6	1 318	559	23.9	1 085	164	13.4	2 023	49.9	.9	506	31.8
Ormond Beach city (pt.)	7 307	13.8	9.3	3 944	757	22.1	1 895	234	12.8	2 252	54.0	1.2	574	27.4
Pierson-Seville division	1 691	12.1	20.2	490	555	22.5	423	160	11.0	337	45.7	3.0	362	21.7
Pierson town	293	8.9	29.0	105	482	18.7	90	142	12.1	79	34.2	-	298	15.3
Port Orange division	19 097	14.1	5.2	8 004	735	23.4	3 895	209	11.8	6 617	55.8	.5	513	28.2
Daytona Beach city (pt.)	2 454	12.3	1.6	752	845	23.6	705	249	11.9	1 128	62.1	-	528	26.7
Ponce Inlet town (pt.)	-	-	-	-	-	-	-	-	-	-	-	-	-	-
Port Orange city (pt.)	11 282	14.6	3.4	5 104	765	24.2	1 953	213	11.8	3 096	56.2	.3	548	28.7
South Daytona city (pt.)	3 466	11.3	13.5	1 646	610	20.4	923	179	11.7	2 019	52.7	.3	468	26.9
South Peninsula division	3 163	13.0	16.4	1 067	751	25.4	1 128	221	12.4	1 022	46.8	1.0	544	28.9
Daytona Beach city (pt.)	628	4.8	38.2	235	734	24.6	349	186	12.6	187	37.4	3.2	455	26.1
Daytona Beach Shores city	827	17.4	7.1	99	772	21.6	98	268	12.1	442	44.3	.9	570	33.5
Ponce Inlet town (pt.)	679	18.0	5.0	324	879	25.7	212	283	11.9	116	49.1	-	638	24.4
Port Orange city (pt.)	188	12.2	6.9	55	764	25.9	70	225	10.9	40	27.5	-	500	22.5
South Daytona city (pt.)	-	-	-	-	-	-	-	-	-	-	-	-	-	-
Wakulla County	4 347	14.5	14.2	1 057	513	19.7	913	130	13.0	863	42.8	1.3	331	25.7
East Wakulla division	2 984	15.7	12.0	703	549	18.8	430	140	12.2	601	39.8	.8	342	23.4
St. Marks city	86	3.5	27.9	17	383	18.9	40	135	11.1	50	40.0	10.0	375	22.1
West Wakulla division	1 363	11.9	19.2	354	457	21.6	483	120	13.9	262	49.6	2.3	299	27.9
Sopchoppy city	121	4.1	32.2	28	720	27.5	58	128	17.5	40	32.5	-	184	23.3
Walton County	9 027	11.2	22.0	2 498	459	22.8	2 544	136	12.4	2 267	58.4	5.6	324	23.1
De Funiak Springs division	2 775	9.2	30.2	965	383	23.0	918	135	12.9	1 004	58.8	7.1	249	26.6
De Funiak Springs city	1 423	8.1	38.2	561	366	22.6	641	140	13.1	662	54.5	8.3	247	27.7
Freeport division	3 558	12.1	12.4	1 048	587	23.8	1 036	157	11.8	851	58.3	2.7	408	18.5
Freeport city	278	9.0	31.7	57	388	19.6	82	131	12.7	80	48.8	-	284	19.0
Miramar Beach CDP	526	14.1	10.3	154	1 015	20.3	159	246	11.4	266	46.2	-	514	17.2
Paxton-Darlington division	1 942	12.1	24.2	375	369	20.6	408	107	12.1	315	58.1	8.6	239	30.9
Paxton town	174	9.8	28.7	87	388	23.6	37	134	11.6	72	45.8	2.8	339	25.0
Redbay division	752	12.4	31.9	110	444	19.0	182	100–	13.7	97	57.7	7.2	307	35.0+
Washington County	5 188	9.2	23.2	1 407	402	22.0	1 370	118	12.0	1 255	44.7	6.3	269	27.3
Caryville division	994	9.5	23.3	198	354	23.0	228	111	12.8	127	44.9	-	300	35.0+
Caryville town	194	8.8	27.8	45	328	25.2	87	108	13.9	11	36.4	-	188	28.8
Chipley division	2 024	9.4	26.9	687	430	20.5	585	119	11.8	786	49.5	5.5	259	25.6
Chipley city	951	6.8	30.7	420	400	21.7	400	125	11.3	516	52.9	8.3	264	26.7
Vernon division	2 170	8.8	19.7	522	368	23.1	557	119	11.9	342	33.6	10.5	289	35.0+
Ebro town	69	-	43.5	36	283	13.8	11	100–	16.0	31	29.0	19.4	217	17.5
Vernon city	215	8.8	40.5	44	367	16.3	92	125	13.1	82	40.2	6.1	259	27.9
Wausau town	117	7.7	14.5	45	296	22.5	20	110	15.4	24	25.0	45.8	283	30.0

Table 16. **Homeowner and Renter Characteristics: 1990**

[Data based on sample and subject to sampling variability, see text. For definitions of terms and meanings of symbols, see text]

State County Place and [In Selected States] County Subdivision	All owner-occupied housing units			Specified owner-occupied housing units						All renter-occupied housing units				
		Percent with householder moved into unit—		With a mortgage			Not mortgaged				Percent with householder moved into unit—		Specified renter paying cash rent	
	Total	1989 to March 1990	1969 or earlier	Total	Median selected monthly owner costs (dollars)	Median selected monthly owner costs as a percentage of household income in 1989	Total	Median selected monthly owner costs (dollars)	Median selected monthly owner costs as a percentage of household income in 1989	Total	1989 to March 1990	1969 or earlier	Median gross rent (dollars)	Median gross rent as a percentage of household income in 1989
The State	**3 453 022**	**12.1**	**13.8**	**1 668 542**	**718**	**22.3**	**745 864**	**186**	**12.2**	**1 681 847**	**49.7**	**1.6**	**481**	**28.0**
COUNTY														
Alachua County	38 616	11.9	17.1	19 764	657	20.3	8 206	186	12.4	32 642	57.8	1.2	396	32.8
Baker County	4 405	12.6	14.1	1 352	551	18.5	782	175	12.2	1 149	52.7	2.4	342	26.7
Bay County	32 072	10.5	18.3	15 094	590	20.0	8 641	160	12.3	16 866	55.8	1.1	370	25.2
Bradford County	5 542	9.5	22.8	1 721	526	18.0	1 435	144	12.8	1 651	53.6	.8	320	26.0
Brevard County	111 742	14.0	13.7	64 935	675	21.0	20 677	181	11.5	49 623	54.7	.7	483	26.2
Broward County	359 587	11.7	11.1	172 096	856	23.6	46 371	223	13.1	168 855	48.2	1.3	575	29.0
Calhoun County	3 011	9.3	26.1	831	418	21.6	850	127	14.1	782	33.5	12.3	244	25.1
Charlotte County	38 559	16.1	5.4	16 129	612	23.7	13 610	183	11.9	9 874	51.3	1.1	500	25.8
Citrus County	33 761	13.7	4.8	10 219	530	22.5	11 896	144	11.4	6 812	55.7	.9	382	26.6
Clay County	26 895	12.2	9.3	16 361	773	21.6	3 902	173	11.1	9 768	58.6	.9	494	25.7
Collier County	43 319	16.2	5.1	16 862	821	22.7	8 949	269	11.7	18 384	51.2	.8	572	26.5
Columbia County	11 509	11.8	18.4	3 711	501	19.7	2 537	153	12.7	4 102	53.6	2.5	312	26.8
Dade County	376 006	11.2	17.2	223 902	796	23.1	57 811	244	13.0	316 349	41.3	2.5	493	31.3
DeSoto County	6 084	11.8	16.6	1 545	520	20.0	1 775	141	11.6	2 138	47.8	3.0	353	25.0
Dixie County	3 235	12.8	13.6	628	431	21.6	713	139	13.2	681	45.7	.6	264	27.3
Duval County	159 444	9.7	25.1	98 535	666	20.6	37 212	177	12.4	97 801	52.0	2.2	431	25.6
Escambia County	63 835	10.2	25.4	35 063	564	19.9	17 449	165	12.5	34 773	54.5	1.5	387	26.3
Flagler County	9 090	19.9	3.9	4 119	687	25.3	3 001	211	11.3	2 790	51.8	1.3	551	26.8
Franklin County	2 921	9.4	22.4	667	556	26.4	1 144	149	13.3	707	49.1	5.0	317	26.4
Gadsden County	10 131	8.1	29.1	2 678	464	18.0	3 381	141	13.2	3 274	31.5	6.4	261	24.9
Gilchrist County	2 806	18.6	11.0	422	441	20.0	426	144	12.1	478	46.4	7.1	293	26.0
Glades County	2 256	11.6	11.2	393	493	18.7	485	148	11.4	629	42.0	.6	361	28.4
Gulf County	3 396	8.7	30.0	1 091	483	16.9	1 355	136	11.3	928	45.7	4.5	301	27.5
Hamilton County	2 657	12.3	24.2	467	393	16.3	733	135	12.9	831	34.8	3.9	242	29.9
Hardee County	4 844	8.6	25.5	1 479	397	16.5	1 297	145	12.5	1 547	45.5	3.3	358	27.9
Hendry County	5 947	13.4	12.7	1 971	568	17.8	1 134	178	13.7	2 455	53.4	1.6	403	27.0
Hernando County	35 760	13.6	4.2	13 617	562	24.1	11 973	165	11.4	6 540	56.0	.3	426	29.3
Highlands County	23 055	12.6	9.5	7 083	522	21.3	7 942	141	11.4	6 489	48.4	2.3	371	26.9
Hillsborough County	204 962	11.5	18.8	118 456	740	22.2	45 461	189	12.5	119 910	55.3	1.2	446	26.4
Holmes County	4 687	9.7	22.4	1 199	338	20.9	1 088	124	13.0	1 113	52.2	3.8	262	29.9
Indian River County	28 561	14.4	10.3	10 988	666	22.0	7 858	190	11.8	9 496	47.7	2.0	505	27.3
Jackson County	11 142	8.2	31.2	2 931	459	18.3	3 359	135	13.2	3 323	42.6	6.4	257	25.6
Jefferson County	3 055	9.8	22.4	717	431	16.0	844	136	12.1	927	38.7	11.3	311	26.0
Lafayette County	1 389	8.6	24.3	240	435	19.3	269	155	14.3	332	41.9	6.3	255	18.6
Lake County	49 839	12.9	12.2	14 915	594	21.6	12 136	157	11.5	13 777	50.5	1.8	387	24.9
Lee County	101 093	15.0	7.6	43 612	688	22.6	23 751	197	11.8	39 031	52.3	.7	504	26.2
Leon County	42 561	13.7	15.0	25 271	704	20.0	7 727	197	12.3	32 267	56.2	1.2	445	30.0
Levy County	8 248	13.2	12.7	1 787	438	22.4	1 634	142	12.7	1 831	48.3	5.0	297	27.4
Liberty County	1 378	12.2	27.1	277	430	16.7	343	133	11.6	328	39.6	5.8	240	22.0
Madison County	4 196	11.0	32.6	855	422	19.5	1 119	149	15.2	1 326	42.8	7.5	249	27.8
Manatee County	64 574	11.3	11.9	24 016	704	23.1	14 388	201	12.0	26 486	48.7	1.1	488	27.8
Marion County	59 112	12.7	11.0	19 761	555	22.0	16 287	148	11.7	19 065	53.8	1.1	386	25.4
Martin County	33 079	13.6	6.7	11 996	814	22.1	8 111	225	11.5	9 943	49.1	1.3	525	25.4
Monroe County	20 960	13.8	12.3	6 606	973	26.1	5 788	271	12.5	12 623	52.2	1.8	589	29.5
Nassau County	12 715	11.7	17.5	4 347	673	19.1	2 674	179	12.5	3 477	55.0	3.3	415	24.4
Okaloosa County	33 149	12.4	15.8	20 738	645	21.6	6 183	178	11.5	20 164	54.6	.9	413	25.6
Okeechobee County	7 397	15.0	8.9	2 329	528	20.6	1 221	159	12.9	2 817	52.3	1.8	393	26.4
Orange County	151 225	13.8	16.7	98 104	756	22.5	27 147	196	12.0	103 627	56.6	1.1	517	27.4
Osceola County	25 730	17.6	7.1	12 615	700	22.8	5 277	172	11.8	13 420	59.1	.6	526	27.8
Palm Beach County	262 894	11.9	8.7	116 584	871	23.4	48 958	241	12.4	102 664	46.6	1.3	587	28.1
Pasco County	98 384	11.4	6.8	33 730	565	23.3	32 145	149	11.6	23 290	53.0	.8	397	28.1
Pinellas County	263 388	10.3	14.0	118 232	687	22.6	62 394	185	12.3	117 247	47.4	1.2	463	27.7
Polk County	109 885	11.7	17.7	44 779	583	19.7	27 298	158	11.9	46 084	49.0	1.7	386	25.4
Putnam County	19 800	10.3	17.4	5 224	509	18.6	5 155	148	12.3	5 270	50.1	2.7	296	25.8
St. Johns County	23 517	12.3	12.9	10 554	751	21.7	6 417	190	12.2	9 909	56.7	1.6	487	25.5
St. Lucie County	42 012	15.3	9.1	20 139	653	21.6	10 069	178	11.9	16 162	48.9	2.3	512	27.0
Santa Rosa County	22 521	14.4	14.9	11 546	603	20.8	4 575	167	11.7	7 379	61.1	.8	367	23.6
Sarasota County	95 598	12.2	10.1	38 961	720	23.2	28 080	206	11.7	29 895	47.3	1.2	543	28.0
Seminole County	72 003	14.8	9.3	51 531	828	22.0	10 606	182	11.9	35 654	57.2	.6	548	26.1
Sumter County	9 707	9.7	14.4	1 768	453	19.6	2 233	138	12.9	2 412	54.4	2.5	315	25.8
Suwannee County	7 950	13.0	17.4	1 357	492	19.6	1 673	154	12.8	2 084	49.7	4.0	277	27.3
Taylor County	5 027	11.6	22.9	1 322	503	16.5	1 516	144	12.6	1 374	49.9	5.2	281	25.1
Union County	1 857	9.5	21.1	375	468	17.5	353	163	13.0	801	42.7	4.5	219	19.0
Volusia County	110 380	12.5	12.3	52 983	636	23.2	31 213	185	12.2	43 036	51.3	1.5	464	29.2
Wakulla County	4 347	14.5	14.2	1 057	513	19.7	913	130	13.0	863	42.8	1.3	331	25.7
Walton County	9 027	11.2	22.0	2 498	459	22.8	2 544	136	12.4	2 267	58.4	5.6	324	23.1
Washington County	5 188	9.2	23.2	1 407	402	22.0	1 370	118	12.0	1 255	44.7	6.3	269	27.3
PLACE AND COUNTY SUBDIVISION														
Aberdeen CDP, Palm Beach County	1 025	16.3	.6	570	917	21.3	304	318	12.2	55	45.5	–	799	24.9
Alachua city, Alachua County	1 141	5.8	19.7	628	515	19.5	294	218	19.5	474	39.5	1.9	299	31.2
Alford town, Jackson County	153	12.4	30.1	35	353	23.5	63	100–	13.4	24	75.0	12.5	300	27.5
Altamonte Springs city, Seminole County	6 038	14.7	5.1	3 861	828	22.2	803	212	13.1	9 394	61.6	.1	553	25.2
Altha town, Calhoun County	160	11.9	33.1	54	450	23.7	55	115	13.1	40	37.5	7.5	265	22.3
Alva CDP, Lee County	360	13.6	15.6	94	600	15.8	119	131	15.3	33	9.1	12.1	288	17.7
Andover CDP, Dade County	1 468	10.7	14.3	718	933	22.0	88	310	14.4	1 268	45.8	.9	590	26.7
Anna Maria city, Manatee County	596	9.7	13.9	246	884	26.6	274	246	12.1	224	53.6	1.8	595	26.4
Apalachicola city, Franklin County	764	3.3	40.4	215	550	27.6	409	166	13.7	273	20.1	7.3	285	19.9
Apollo Beach CDP, Hillsborough County	2 086	11.9	4.7	1 197	957	22.5	445	287	11.3	366	69.9	–	508	22.9

Table 16. **Homeowner and Renter Characteristics: 1990**—Con.

[Data based on sample and subject to sampling variability, see text. For definitions of terms and meanings of symbols, see text]

State County Place and [In Selected States] County Subdivision	All owner-occupied housing units			Specified owner-occupied housing units						All renter-occupied housing units				
		Percent with householder moved into unit—		With a mortgage			Not mortgaged				Percent with householder moved into unit—		Specified renter paying cash rent	
	Total	1989 to March 1990	1969 or earlier	Total	Median selected monthly owner costs (dollars)	Median selected monthly owner costs as a percentage of household income in 1989	Total	Median selected monthly owner costs (dollars)	Median selected monthly owner costs as a percentage of household income in 1989	Total	1989 to March 1990	1969 or earlier	Median gross rent (dollars)	Median gross rent as a percentage of household income in 1989
PLACE AND COUNTY SUBDIVISION—Con.														
Apopka city, Orange County	3 645	19.8	9.9	2 414	750	23.1	570	192	11.2	1 467	58.6	1.6	483	26.8
Arcadia city, DeSoto County	1 497	12.5	29.9	570	496	19.2	642	156	11.8	872	40.7	3.4	339	26.8
Archer city, Alachua County	363	10.5	34.4	179	432	20.2	116	123	14.5	138	55.8	1.4	280	29.8
Asbury Lake CDP, Clay County	650	9.5	.5	479	876	20.9	119	259	11.6	37	24.3	–	392	18.2
Astatula town, Lake County	315	7.6	12.7	65	483	16.7	34	125	11.7	46	41.3	6.5	375	25.7
Astor CDP, Lake County	473	13.5	1.5	107	518	23.9	120	165	12.9	58	46.6	–	315	25.2
Atlantic Beach city, Duval County	2 828	12.6	13.0	2 039	811	22.3	507	291	12.6	1 713	58.6	.5	514	27.0
Atlantis city, Palm Beach County	759	3.6	7.9	278	1 755	20.7	344	400+	12.0	16	43.8	–	1 000+	13.3
Auburndale city, Polk County	2 181	11.3	24.1	1 168	542	21.0	634	157	12.8	1 204	49.7	–	419	24.9
Aventura CDP, Dade County	6 818	14.9	7.3	263	1 404	23.7	77	400+	12.8	2 081	40.9	2.4	882	32.5
Avon Park city, Highlands County	2 059	8.4	22.9	806	440	20.7	901	133	11.9	1 097	42.6	4.5	338	26.2
Azalea Park CDP, Orange County	1 935	5.0	31.3	1 417	592	22.1	447	176	12.6	1 414	58.8	.7	532	25.8
Babson Park CDP, Polk County	260	9.2	20.8	174	448	28.4	60	117	14.0	93	31.2	–	323	30.4
Bagdad CDP, Santa Rosa County	433	9.0	26.6	161	411	15.9	181	150	12.0	158	50.0	–	279	35.0+
Baldwin town, Duval County	346	3.8	35.0	119	452	24.2	168	144	19.2	178	55.6	–	287	19.3
Bal Harbour village, Dade County	866	10.5	6.2	65	1 394	35.0+	119	400+	14.7	1 078	28.8	13.5	1 000	35.0+
Bartow city, Polk County	3 613	8.4	37.2	1 710	496	16.6	1 229	138	11.5	1 749	40.8	3.8	346	25.4
Bascom town, Jackson County	22	–	13.6	12	567	10.0	6	100–	35.0+	3	–	100.0	–	–
Baskin CDP, Pinellas County	936	7.3	18.2	408	459	25.8	139	156	14.2	391	40.4	–	250	25.5
Bassville Park CDP, Lake County	1 074	11.5	7.7	298	537	25.4	196	132	11.3	128	25.0	–	394	19.5
Bay Harbor Islands town, Dade County	1 371	9.3	18.1	160	2 000+	27.2	100	400+	11.3	1 344	29.5	5.2	604	34.7
Bay Hill CDP, Orange County	1 617	14.2	1.0	1 293	1 326	26.1	262	400+	13.2	158	51.3	–	1 000+	30.1
Bay Lake city, Orange County	–	–	–	–	–	–	–	–	–	–	–	–	–	–
Bayonet Point CDP, Pasco County	9 425	10.1	2.7	3 031	496	23.8	5 019	158	11.4	1 431	50.2	1.0	463	31.0
Bay Pines CDP, Pinellas County	1 436	8.8	20.3	477	655	20.4	372	146	11.6	152	51.3	–	493	28.2
Bayshore Gardens CDP, Manatee County	5 372	9.7	11.9	1 641	614	23.2	1 218	170	12.0	2 791	45.9	–	457	29.1
Beacon Square CDP, Pasco County	2 977	10.8	12.2	857	462	22.0	1 638	128	11.6	346	44.2	2.0	463	25.4
Bee Ridge CDP, Sarasota County	2 415	22.7	7.0	1 162	774	25.2	847	285	11.6	440	42.0	–	597	35.0+
Bell town, Gilchrist County	75	6.7	13.3	20	413	25.5	18	150	14.5	24	70.8	–	330	35.0+
Bellair-Meadowbrook Terrace CDP, Clay County	2 881	12.5	13.3	2 488	655	20.2	265	175	10.4	2 847	67.3	.4	558	26.0
Belleair town, Pinellas County	1 635	14.0	18.5	568	1 216	27.1	528	286	13.4	316	49.4	–	527	25.3
Belleair Beach city, Pinellas County	765	8.8	10.5	327	1 160	23.1	271	321	13.1	228	55.7	–	832	25.9
Belleair Bluffs city, Pinellas County	865	9.9	18.7	188	740	21.1	253	196	11.8	380	30.8	2.4	444	28.6
Belleair Shore town, Pinellas County	32	–	18.8	12	2 000+	32.5	14	400+	12.7	1	100.0	–	575	35.0+
Belle Glade city, Palm Beach County	2 008	10.3	27.4	941	614	16.7	540	200	13.2	3 399	30.0	3.2	357	30.2
Belle Glade Camp CDP, Palm Beach County	–	–	–	–	–	–	–	–	–	381	36.2	12.1	311	28.0
Belle Isle city, Orange County	1 760	7.5	23.4	1 117	862	20.2	501	275	10.6	262	46.2	–	513	24.2
Belleview city, Marion County	777	7.1	14.8	251	458	19.4	413	128	12.4	390	76.2	–	351	31.1
Bellview CDP, Escambia County	4 948	12.0	12.4	3 256	586	19.2	713	164	11.7	1 925	56.1	–	441	24.6
Beverly Beach town, Flagler County	189	8.5	–	11	917	13.3	9	169	12.9	6	100.0	–	388	15.0
Beverly Hills CDP, Citrus County	3 055	9.4	5.2	656	374	22.2	2 239	118	11.2	224	68.8	–	408	33.6
Big Coppitt Key CDP, Monroe County	630	12.1	11.4	180	950	23.9	81	217	14.5	390	48.7	4.1	652	32.9
Big Pine Key CDP, Monroe County	1 367	21.1	4.5	557	860	27.7	510	216	11.7	387	52.5	2.8	660	28.4
Biscayne Park village, Dade County	890	7.5	34.7	416	883	22.5	291	236	12.2	308	44.5	2.3	576	25.0
Bithlo CDP, Orange County	1 213	12.0	12.0	171	543	21.4	70	205	11.7	483	59.8	–	407	34.8
Bloomingdale CDP, Hillsborough County	3 665	24.6	.8	3 108	1 102	24.2	256	282	10.4	672	63.4	–	725	25.8
Blountstown city, Calhoun County	617	12.3	31.3	311	445	21.3	228	135	17.1	320	18.8	18.1	176	23.3
Boca Del Mar CDP, Palm Beach County	5 080	12.1	.7	2 803	1 244	24.4	753	347	12.1	3 410	56.7	–	815	29.1
Boca Pointe CDP, Palm Beach County	939	18.8	–	312	1 664	28.4	189	400+	11.1	183	72.7	–	1 000+	23.6
Boca Raton city, Palm Beach County	19 518	10.3	9.2	9 877	1 196	24.3	3 295	339	12.1	6 715	44.8	.8	656	28.3
Boca West CDP, Palm Beach County	1 395	15.3	3.7	410	2 000+	31.1	264	400+	12.9	195	65.1	–	986	26.5
Bonifay city, Holmes County	744	9.8	24.5	282	409	21.6	304	136	11.9	343	63.6	2.3	247	31.1
Bonita Springs CDP, Lee County	4 335	13.7	6.8	1 292	738	23.0	1 295	188	11.9	1 590	48.9	.2	549	24.8
Bowling Green city, Hardee County	430	7.0	27.9	214	336	14.6	142	141	12.4	114	42.1	1.8	296	23.3
Boynton Beach city, Palm Beach County	15 518	10.9	8.4	6 103	731	23.4	4 235	201	11.9	4 778	52.8	1.8	632	28.1
Bradenton city, Manatee County	11 533	11.0	11.1	5 079	667	23.1	3 398	193	12.0	7 338	52.4	1.3	483	27.5
Bradenton Beach city, Manatee County	466	15.7	13.5	84	743	26.2	73	205	12.2	423	51.8	.7	524	26.2
Brandon CDP, Hillsborough County	15 448	12.2	10.4	11 772	844	22.4	2 344	225	12.1	5 235	65.5	.1	546	24.2
Branford town, Suwannee County	198	11.1	32.8	78	407	23.9	84	139	14.2	97	50.5	11.3	290	35.0+
Brent CDP, Escambia County	4 398	9.7	34.6	2 411	440	17.3	1 229	153	12.8	2 731	50.4	1.5	360	29.3
Briny Breezes town, Palm Beach County	240	7.1	23.3	7	913	14.0	27	244	10.8	16	56.3	31.3	483	35.0
Bristol city, Liberty County	268	13.8	31.0	82	405	16.4	105	136	12.4	102	39.2	6.9	247	17.7
Broadview Park CDP, Broward County	1 267	13.3	23.2	833	607	23.4	247	167	12.4	770	44.8	.6	488	23.7
Broadview-Pompano Park CDP, Broward County	1 523	9.2	10.6	968	650	24.7	131	154	14.4	449	54.6	3.1	628	30.1
Bronson town, Levy County	208	10.1	17.8	73	445	17.4	51	137	14.2	110	43.6	4.5	295	35.0+
Brooker city, Bradford County	94	5.3	17.0	38	488	23.3	38	150	12.5	18	27.8	–	246	10.0
Brookridge CDP, Hernando County	1 430	8.8	–	89	475	20.2	84	137	10.0	59	79.7	–	654	35.0+
Brooksville city, Hernando County	2 075	9.7	18.3	587	501	16.9	464	169	10.8	1 136	53.9	.9	345	27.3
Browardale CDP, Broward County	1 455	3.6	49.3	1 227	455	18.7	186	164	13.1	266	44.4	2.3	570	33.5
Brownsville CDP, Dade County	1 987	5.4	51.9	954	463	21.9	736	144	13.4	3 046	28.4	10.1	305	31.3
Buckhead Ridge CDP, Glades County	555	5.4	5.8	84	500	26.8	122	154	12.2	34	82.4	–	363	18.1
Buena Ventura Lakes CDP, Osceola County	3 038	18.6	–	2 205	686	25.5	714	192	11.8	1 594	56.5	–	649	29.3
Bunche Park CDP, Dade County	1 186	2.8	77.2	514	482	23.7	584	145	12.4	215	19.5	6.5	473	33.7
Bunnell city, Flagler County	397	8.1	20.2	145	509	16.1	132	159	12.4	276	38.0	2.5	279	27.8
Bushnell city, Sumter County	565	6.9	17.3	161	438	22.2	151	151	12.7	224	50.0	2.2	342	27.4
Butler Beach CDP, St. Johns County	1 147	13.5	2.4	388	720	21.6	280	190	12.2	405	63.0	–	651	24.3
Callahan town, Nassau County	205	4.4	30.7	66	635	18.9	58	152	16.5	202	56.9	5.4	332	26.3
Callaway city, Bay County	2 653	13.2	8.6	1 679	633	20.8	409	171	11.5	1 959	63.1	.8	384	24.3
Campbell CDP, Osceola County	839	10.0	6.7	173	745	24.2	95	127	12.0	1 120	28.5	.5	469	35.0+
Campbellton town, Jackson County	72	5.6	30.6	15	361	21.8	27	122	13.3	12	16.7	–	225	35.0+

Table 16. **Homeowner and Renter Characteristics: 1990**—Con.

[Data based on sample and subject to sampling variability, see text. For definitions of terms and meanings of symbols, see text]

State County Place and [In Selected States] County Subdivision	All owner-occupied housing units			Specified owner-occupied housing units						All renter-occupied housing units				
		Percent with householder moved into unit—		With a mortgage			Not mortgaged				Percent with householder moved into unit—		Specified renter paying cash rent	
	Total	1989 to March 1990	1969 or earlier	Total	Median selected monthly owner costs (dollars)	Median selected monthly owner costs as a percentage of household income in 1989	Total	Median selected monthly owner costs (dollars)	Median selected monthly owner costs as a percentage of household income in 1989	Total	1989 to March 1990	1969 or earlier	Median gross rent (dollars)	Median gross rent as a percentage of household income in 1989
PLACE AND COUNTY SUBDIVISION—Con.														
Cape Canaveral city, Brevard County	1 802	19.3	3.8	468	710	20.8	208	179	11.1	2 502	56.1	–	441	26.2
Cape Coral city, Lee County	22 343	17.9	4.0	13 066	706	23.6	6 513	215	11.9	7 405	54.6	.2	533	26.7
Carol City CDP, Dade County	11 965	10.0	10.7	9 453	617	22.4	636	195	13.6	2 744	40.3	2.2	557	29.2
Carrabelle city, Franklin County	395	7.3	27.3	71	491	24.5	152	133	16.1	109	33.0	5.5	307	23.8
Carrollwood CDP, Hillsborough County	1 980	7.6	22.1	1 368	897	16.9	466	275	11.2	1 029	45.6	–	520	26.4
Carrollwood Village CDP, Hillsborough County	4 180	16.1	1.8	3 196	1 198	22.4	371	379	12.6	1 849	52.5	–	563	22.9
Caryville town, Washington County	194	8.8	27.8	45	328	25.2	87	108	13.9	11	36.4	–	188	28.8
Casselberry city, Seminole County	4 893	10.9	10.2	3 362	669	21.1	659	169	12.0	2 656	57.4	–	547	26.6
Cedar Grove town, Bay County	458	8.7	25.3	81	577	22.1	97	151	12.5	164	62.2	2.4	360	29.4
Cedar Key city, Levy County	216	13.9	30.1	77	576	26.6	91	168	12.1	81	43.2	–	338	18.8
Center Hill city, Sumter County	213	9.9	27.7	53	413	23.8	84	124	14.2	63	54.0	3.2	272	24.7
Century town, Escambia County	527	4.2	40.0	118	360	15.9	284	112	12.7	287	29.6	8.0	185	31.3
Century Village CDP, Palm Beach County	5 284	6.6	3.1	10	350	27.5	125	207	13.0	588	19.2	3.2	430	35.0+
Charlotte Harbor CDP, Charlotte County	991	13.9	4.9	189	589	22.0	148	139	11.2	611	44.2	–	516	27.2
Charlotte Park CDP, Charlotte County	1 051	14.7	6.7	207	507	17.7	284	179	11.4	47	61.7	–	423	35.0+
Chattahoochee city, Gadsden County	696	2.2	54.3	185	435	16.1	383	125	11.7	441	30.4	6.1	206	20.5
Chiefland city, Levy County	430	9.5	27.9	150	370	20.9	149	134	14.8	327	52.9	3.1	221	27.5
Chipley city, Washington County	951	6.8	30.7	420	400	21.7	400	125	11.3	516	52.9	8.3	264	26.7
Chuluota CDP, Seminole County	458	12.9	12.4	316	577	20.6	117	129	10.4	67	64.2	–	444	33.0
Cinco Bayou town, Okaloosa County	86	15.1	19.8	32	1 000	22.5	16	150	10.7	122	65.6	4.1	346	28.0
Citrus Springs CDP, Citrus County	938	14.9	2.7	374	391	22.8	521	142	10.9	82	51.2	–	469	35.0+
Clearwater city, Pinellas County	27 257	10.8	12.7	12 082	739	23.1	6 062	199	11.9	16 874	47.2	1.8	464	28.1
Clermont city, Lake County	1 683	12.4	20.1	753	614	18.7	554	152	12.1	1 112	52.0	2.2	432	25.9
Cleveland CDP, Charlotte County	1 059	6.3	5.8	253	476	20.2	218	149	13.6	208	76.9	–	458	21.4
Clewiston city, Hendry County	1 316	13.1	22.6	719	717	17.9	327	228	13.0	716	59.8	1.3	432	26.4
Cloud Lake town, Palm Beach County	21	–	14.3	12	900	35.0	7	175	10.0	26	61.5	–	475	25.0
Cocoa city, Brevard County	4 006	12.6	23.6	2 395	584	20.9	841	156	11.7	3 150	53.5	1.5	373	28.7
Cocoa Beach city, Brevard County	4 108	9.5	14.3	1 323	807	19.1	685	245	12.9	1 913	58.2	.3	549	25.4
Cocoa West CDP, Brevard County	1 406	8.0	26.9	927	472	17.7	263	130	10.6	762	53.7	2.0	424	29.0
Coconut Creek city, Broward County	10 103	14.3	1.1	2 360	901	23.4	526	284	12.8	3 472	56.7	–	744	26.6
Coleman city, Sumter County	234	10.3	28.2	53	515	21.8	90	122	12.9	87	35.6	6.9	325	21.4
Collier Manor-Cresthaven CDP, Broward County	2 293	9.9	19.3	1 387	676	22.4	508	169	14.8	798	49.1	3.6	567	28.8
Combee Settlement CDP, Polk County	1 395	9.3	31.1	529	457	15.0	600	139	12.8	789	55.5	1.3	381	27.4
Conway CDP, Orange County	3 785	9.2	24.5	2 938	769	20.6	632	195	10.7	923	51.7	2.1	593	28.1
Cooper City city, Broward County	6 243	21.4	2.6	4 886	1 124	24.1	561	266	12.6	733	50.6	–	712	27.3
Coral Gables city, Dade County	9 834	11.5	22.7	5 725	1 497	22.2	2 642	400+	13.3	5 626	39.0	3.3	540	27.2
Coral Springs city, Broward County	16 858	14.4	.6	12 160	1 352	26.1	887	389	13.8	10 156	54.9	.1	661	27.9
Coral Terrace CDP, Dade County	5 441	5.4	27.0	3 689	667	24.4	1 393	220	12.6	2 060	34.3	2.0	578	33.5
Cortez CDP, Manatee County	1 890	11.0	8.3	487	743	27.3	544	263	13.7	426	38.7	7.3	560	29.3
Cottondale town, Jackson County	259	10.0	34.7	85	356	17.7	91	132	13.2	103	56.3	7.8	267	30.5
Country Club CDP, Dade County	857	11.2	4.4	661	1 158	22.7	158	343	11.0	441	56.5	–	671	23.4
Country Club Trail CDP, Palm Beach County	2 174	6.2	1.8	344	629	29.2	909	232	11.5	354	55.1	–	683	24.4
Crescent Beach CDP, St. Johns County	374	13.9	1.6	109	693	17.0	66	380	10.0	179	39.1	4.5	495	15.4
Crescent City city, Putnam County	441	5.9	27.7	161	467	19.4	263	139	13.1	256	62.5	2.3	267	29.1
Crestview city, Okaloosa County	2 193	15.0	26.5	1 297	497	25.4	728	150	12.7	1 396	50.6	1.1	300	27.6
Crooked Lake Park CDP, Polk County	487	13.8	10.7	231	461	21.2	129	125	10.7	93	22.6	–	431	23.2
Cross City town, Dixie County	542	11.8	23.6	166	461	19.8	228	176	15.6	242	54.1	1.7	291	33.1
Crystal Lake CDP, Polk County	1 276	14.3	20.8	551	534	23.3	386	145	13.2	861	60.0	–	426	26.1
Crystal River city, Citrus County	1 157	15.0	9.9	489	639	25.2	447	217	11.6	501	57.7	5.4	372	33.2
Cudjoe Key CDP, Monroe County	686	12.2	7.4	159	1 156	24.8	181	277	13.3	151	53.6	–	762	27.9
Cutler CDP, Dade County	4 643	10.1	15.5	3 687	1 463	22.4	597	400+	12.8	663	37.3	.9	550	30.6
Cutler Ridge CDP, Dade County	5 377	12.1	19.8	4 376	780	21.0	628	255	12.7	1 933	42.3	.8	625	27.2
Cypress Gardens CDP, Polk County	3 345	9.4	10.7	1 862	713	18.2	1 028	188	11.1	451	45.0	–	582	23.7
Cypress Lake CDP, Lee County	3 457	14.0	1.9	1 209	767	21.7	769	255	11.9	1 525	54.6	–	560	23.6
Cypress Lakes CDP, Palm Beach County	603	14.8	2.8	87	598	18.1	375	169	12.2	61	21.3	–	541	35.0+
Cypress Quarters CDP, Okeechobee County	251	3.2	21.5	180	415	18.8	48	100–	12.3	165	26.7	6.1	303	35.0+
Dade City city, Pasco County	1 193	7.0	34.8	610	476	22.1	483	169	13.6	872	50.8	–	359	24.0
Dade City North CDP, Pasco County	518	4.2	23.0	232	340	21.4	182	129	13.6	429	58.0	–	281	25.7
Dania city, Broward County	3 230	7.9	18.0	1 037	754	26.2	654	216	13.0	2 564	41.4	5.4	484	28.3
Davenport city, Polk County	404	6.7	38.1	163	459	17.3	190	142	10.8	107	34.6	7.5	325	22.0
Davie town, Broward County	13 220	18.2	3.3	7 992	957	24.8	951	247	11.3	4 687	61.2	.4	581	26.3
Daytona Beach city, Volusia County	12 926	10.0	25.2	5 372	576	24.1	4 305	190	13.1	14 620	49.8	2.3	420	30.4
Daytona Beach Shores city, Volusia County	827	17.4	7.1	99	772	21.6	98	268	12.1	442	44.3	.9	570	33.5
De Bary CDP, Volusia County	2 657	13.4	8.3	1 448	537	21.4	900	139	12.0	427	69.1	–	507	28.6
Deerfield Beach city, Broward County	16 669	7.9	7.1	4 909	885	23.5	1 826	240	12.7	6 449	44.7	.7	611	28.0
De Funiak Springs city, Walton County	1 423	8.1	38.2	561	366	22.6	641	140	13.1	662	54.5	8.3	247	27.7
De Land city, Volusia County	3 553	11.1	25.8	1 566	518	21.7	1 277	174	11.8	3 158	46.5	2.2	398	28.2
De Land Southwest CDP, Volusia County	275	7.3	40.7	131	497	21.6	104	138	10.8	195	54.9	7.2	342	24.3
De Leon Springs CDP, Volusia County	464	14.9	22.0	208	679	22.9	234	154	12.0	84	66.7	–	406	35.0+
Delray Beach city, Palm Beach County	15 038	10.2	9.9	5 482	826	24.2	3 072	253	12.9	6 352	43.5	2.1	599	28.6
Del Rio CDP, Hillsborough County	1 445	10.1	29.0	941	573	20.7	279	179	12.9	2 013	44.1	–	466	23.2
Deltona CDP, Volusia County	16 297	16.1	4.1	11 037	633	24.0	4 290	174	11.7	2 507	66.4	.9	556	28.6
Desoto Lakes CDP, Sarasota County	871	17.1	5.7	594	815	22.6	157	196	13.1	172	50.0	4.1	712	26.7
Destin city, Okaloosa County	2 261	21.3	3.4	1 281	747	22.5	437	230	10.9	1 091	57.5	.5	506	25.1
Doctor Phillips CDP, Orange County	2 107	20.4	–	1 816	1 114	23.1	222	287	12.2	689	68.2	–	914	26.7
Doral CDP, Dade County	1 131	27.3	–	743	1 146	23.9	147	400+	12.3	196	60.2	–	985	29.7
Dover CDP, Hillsborough County	486	9.9	24.9	137	562	24.1	170	140	11.5	266	59.8	4.9	393	35.0+
Dundee town, Polk County	825	7.5	13.8	314	430	19.5	170	128	16.0	158	74.1	5.1	392	19.6
Dunedin city, Pinellas County	11 200	10.9	12.7	4 520	695	22.8	2 768	193	11.7	4 688	52.5	.8	466	27.8
Dunnellon city, Marion County	557	10.4	21.9	178	537	20.9	219	174	13.2	188	53.7	1.6	308	25.5

Table 16. **Homeowner and Renter Characteristics: 1990**—Con.

[Data based on sample and subject to sampling variability, see text. For definitions of terms and meanings of symbols, see text]

State County Place and [In Selected States] County Subdivision	All owner-occupied housing units			Specified owner-occupied housing units						All renter-occupied housing units				
		Percent with householder moved into unit—		With a mortgage			Not mortgaged				Percent with householder moved into unit—		Specified renter paying cash rent	
	Total	1989 to March 1990	1969 or earlier	Total	Median selected monthly owner costs (dollars)	Median selected monthly owner costs as a percentage of household income in 1989	Total	Median selected monthly owner costs (dollars)	Median selected monthly owner costs as a percentage of household income in 1989	Total	1989 to March 1990	1969 or earlier	Median gross rent (dollars)	Median gross rent as a percentage of household income in 1989
PLACE AND COUNTY SUBDIVISION—Con.														
Eagle Lake city, Polk County	444	13.1	20.0	287	532	20.8	136	165	12.6	207	46.4	3.4	361	29.9
East Lake-Orient Park CDP, Hillsborough County	1 555	10.7	32.9	1 060	542	21.3	357	142	13.2	571	68.7	1.1	428	29.3
East Naples CDP, Collier County	6 975	17.7	4.2	2 183	747	20.5	1 249	202	10.8	3 172	50.9	.9	542	25.3
East Palatka CDP, Putnam County	510	7.8	43.1	173	576	18.4	173	132	14.1	198	50.0	–	304	32.5
Eastpoint CDP, Franklin County	489	10.6	14.1	86	518	26.6	127	139	12.0	106	74.5	–	353	28.3
Eatonville town, Orange County	404	2.2	49.5	264	622	27.1	111	221	23.4	287	52.6	4.2	438	31.1
Ebro town, Washington County	69	–	43.5	36	283	13.8	11	100–	16.0	31	29.0	19.4	217	17.5
Edgewater city, Volusia County	4 742	13.4	5.7	2 791	585	23.6	1 399	168	12.1	1 301	52.1	–	496	26.4
Edgewood city, Orange County	341	11.7	11.4	186	853	18.4	59	274	11.3	145	40.0	–	503	23.6
Eglin AFB CDP, Okaloosa County	16	62.5	–	–	–	–	10	100–	10.0	2 279	43.5	–	404	22.1
Egypt Lake CDP, Hillsborough County	2 626	6.2	29.2	1 675	660	19.2	694	170	12.6	4 157	59.2	.8	467	24.9
Elfers CDP, Pasco County	5 158	9.3	9.1	1 706	439	21.8	2 574	122	11.4	737	43.8	–	450	28.7
Ellenton CDP, Manatee County	979	9.0	16.5	240	802	18.8	271	167	11.3	158	57.0	–	564	22.7
El Portal village, Dade County	783	8.9	20.8	415	724	23.1	167	177	12.7	169	36.1	–	435	29.5
Englewood CDP	6 244	10.1	6.3	1 705	612	22.9	2 558	189	11.7	1 200	54.2	1.0	470	29.3
Charlotte County	2 055	11.4	6.5	418	590	24.1	722	162	11.2	387	56.1	–	475	26.5
Sarasota County	4 189	9.5	6.2	1 287	622	22.5	1 836	207	11.9	813	53.3	1.5	466	30.2
Ensley CDP, Escambia County	4 443	10.9	22.1	2 238	546	20.4	1 101	164	12.6	1 724	60.1	1.3	362	26.9
Estero CDP, Lee County	1 371	23.2	6.2	233	923	23.5	185	166	11.5	196	53.1	5.1	421	20.3
Esto town, Holmes County	97	8.2	38.1	42	283	16.8	36	129	14.4	17	64.7	–	144	35.0+
Eustis city, Lake County	3 588	9.0	18.2	1 449	626	22.6	1 378	167	12.2	1 854	55.1	1.0	369	28.7
Everglades city, Collier County	86	8.1	11.6	40	740	21.7	32	214	12.3	19	31.6	–	515	26.9
Fairview Shores CDP, Orange County	3 310	9.7	28.6	1 828	645	22.5	1 109	178	11.4	2 298	45.0	1.6	487	27.9
Fanning Springs city	131	18.3	9.9	20	571	15.4	27	147	11.3	61	78.7	–	301	35.0+
Gilchrist County	54	7.4	16.7	9	550	18.0	13	146	11.8	31	71.0	–	302	35.0+
Levy County	77	26.0	5.2	11	713	13.8	14	150	10.8	30	86.7	–	300	35.0+
Feather Sound CDP, Pinellas County	637	6.3	–	424	1 330	21.8	103	397	12.9	562	52.1	–	663	18.9
Fellsmere city, Indian River County	457	16.4	13.8	111	424	19.1	108	109	10.5	205	44.9	1.5	387	25.2
Fernandina Beach city, Nassau County	2 271	10.6	31.4	1 225	696	22.1	811	193	12.1	1 232	54.2	3.9	485	26.6
Fern Park CDP, Seminole County	2 253	10.1	13.0	1 597	752	21.1	401	189	11.5	1 187	44.5	–	440	27.5
Ferry Pass CDP, Escambia County	5 780	11.5	16.5	3 796	677	20.0	1 169	180	11.9	4 711	58.3	.1	422	24.4
Five Points CDP, Columbia County	241	5.4	29.9	46	400	35.0+	89	101	18.9	163	41.1	3.7	247	35.0+
Flagler Beach city, Flagler County	1 243	13.3	7.1	547	597	23.6	441	227	13.9	565	58.1	1.4	473	27.6
Floral City CDP, Citrus County	1 039	10.6	14.1	217	499	26.0	252	126	11.0	205	43.4	–	347	20.5
Florida City city, Dade County	794	12.1	32.5	497	539	23.3	229	172	12.8	988	47.2	5.7	352	32.1
Florida Ridge CDP, Indian River County	3 777	18.7	6.9	1 682	583	21.7	714	209	11.6	1 134	50.0	.9	546	24.7
Forest City CDP, Seminole County	2 541	15.8	12.7	1 796	725	20.8	595	147	11.2	1 349	60.0	1.6	593	24.9
Forest Island Park CDP, Lee County	2 391	14.5	.6	607	977	23.9	275	302	10.6	460	60.7	–	645	20.9
Fort Lauderdale city, Broward County	36 144	9.9	20.6	15 435	843	24.1	6 778	257	13.7	30 296	43.7	2.5	486	29.3
Fort Meade city, Polk County	1 276	6.3	32.0	513	506	16.2	477	147	12.3	509	50.1	1.2	343	23.3
Fort Myers city, Lee County	7 701	11.8	24.3	3 570	581	20.2	2 022	169	12.4	10 443	51.2	1.1	451	27.3
Fort Myers Beach CDP, Lee County	3 368	11.9	10.9	628	926	28.3	830	271	12.6	966	44.8	.9	552	24.6
Fort Myers Shores CDP, Lee County	1 568	11.2	3.1	1 124	601	21.8	351	163	12.1	420	42.4	–	494	21.9
Fort Pierce city, St. Lucie County	7 552	9.9	27.0	2 631	556	20.7	2 331	172	12.7	6 619	43.6	3.7	401	33.4
Fort Pierce North CDP, St. Lucie County	1 445	5.1	7.5	804	467	19.7	154	136	10.9	526	33.1	4.0	462	23.8
Fort Pierce South CDP, St. Lucie County	1 321	7.0	17.0	727	574	17.4	356	156	10.2	726	62.4	4.7	468	22.9
Fort Walton Beach city, Okaloosa County	5 163	7.5	25.3	3 639	566	18.6	1 093	184	11.6	3 344	57.4	1.9	430	25.7
Fort White town, Columbia County	90	18.9	27.8	14	433	15.6	32	114	14.3	30	73.3	–	295	22.5
Freeport city, Walton County	278	9.0	31.7	57	388	19.6	82	131	12.7	80	48.8	–	284	19.0
Frostproof city, Polk County	673	8.3	30.3	281	380	18.5	271	138	11.6	392	48.5	3.3	306	26.0
Fruit Cove CDP, St. Johns County	1 725	8.3	8.2	1 162	1 062	22.4	244	245	11.5	379	37.7	2.4	489	24.9
Fruitland Park city, Lake County	735	3.0	13.9	442	555	21.7	245	162	13.0	270	53.3	–	435	28.8
Fruitville CDP, Sarasota County	2 917	15.8	5.2	2 255	823	23.1	443	215	13.1	545	46.4	–	572	26.1
Fussels Corner CDP, Polk County	969	16.4	14.3	172	441	18.7	221	127	11.0	345	48.7	7.8	349	24.4
Gainesville city, Alachua County	15 037	10.5	23.2	9 604	617	19.5	3 689	195	12.1	16 887	55.7	1.0	383	33.2
Gandy CDP, Pinellas County	822	18.2	6.4	34	333	14.8	54	145	10.0	1 152	71.9	1.2	576	23.0
Gibsonia CDP, Polk County	1 404	11.3	16.7	638	666	21.4	339	171	13.6	563	71.4	–	486	26.3
Gibsonton CDP, Hillsborough County	1 856	13.5	19.7	417	540	18.2	346	144	14.3	983	60.1	.7	402	32.1
Gifford CDP, Indian River County	1 092	6.3	42.3	506	445	21.9	430	154	12.2	922	44.6	4.6	354	30.0
Gladeview CDP, Dade County	2 069	6.7	53.5	773	448	24.6	644	134	14.4	2 814	22.9	9.0	265	35.0+
Glencoe CDP, Volusia County	802	13.5	11.6	371	649	24.5	210	200	11.5	106	36.8	–	518	35.0+
Glen Ridge town, Palm Beach County	67	7.5	28.4	34	975	35.0+	19	256	13.6	23	39.1	21.7	525	22.9
Glen St. Mary town, Baker County	99	23.2	26.3	25	386	13.2	28	130	11.3	66	39.4	–	277	22.5
Glenvar Heights CDP, Dade County	3 441	14.0	12.6	1 770	1 020	21.9	581	327	16.4	3 639	39.8	.9	564	27.0
Golden Beach town, Dade County	262	9.5	17.2	161	2 000+	35.0+	99	400+	17.1	21	81.0	–	1 000+	18.0
Golden Gate CDP, Collier County	2 838	20.5	2.5	1 997	692	21.6	499	163	12.1	2 149	53.6	–	578	25.7
Golden Glades CDP, Dade County	5 332	11.3	28.2	3 332	741	22.8	1 316	206	12.7	3 726	47.5	1.7	536	29.9
Golden Lakes CDP, Palm Beach County	1 554	5.1	3.7	185	619	24.0	385	258	16.9	508	52.8	3.3	604	31.1
Goldenrod CDP	2 553	10.3	11.9	2 195	718	18.5	268	197	10.3	2 303	58.9	.4	521	26.7
Orange County	801	8.1	13.6	651	792	18.7	116	219	10.6	1 797	57.4	.6	500	26.5
Seminole County	1 752	11.4	11.1	1 544	698	18.4	152	186	10.0	506	64.2	–	628	26.9
Golf village, Palm Beach County	112	11.6	8.0	19	2 000+	14.6	71	400+	11.6	6	33.3	33.3	225	32.5
Golfview town, Palm Beach County	46	–	52.2	32	1 000	16.0	14	338	11.7	4	50.0	–	500	30.0
Gonzalez CDP, Escambia County	2 265	16.6	11.1	1 416	621	19.8	449	175	11.2	417	55.2	–	349	25.2
Goulding CDP, Escambia County	763	2.9	53.9	255	317	22.2	441	145	15.0	651	27.3	2.9	210	28.2
Goulds CDP, Dade County	1 052	5.9	48.6	668	504	23.9	298	165	14.9	999	30.4	5.7	277	29.4
Graceville city, Jackson County	546	8.6	35.3	172	555	21.0	272	163	13.3	445	49.9	1.6	228	26.9
Grand Ridge town, Jackson County	175	8.0	29.1	62	335	17.2	59	129	12.8	51	62.7	3.9	248	26.3
Greater Northdale CDP, Hillsborough County	4 258	13.5	2.2	3 798	1 002	23.7	217	299	12.8	1 246	64.8	–	671	25.5
Greenacres City city, Palm Beach County	5 338	12.5	3.1	1 859	661	21.0	953	211	12.2	2 897	50.1	.4	617	25.6
Green Cove Springs city, Clay County	1 011	8.5	26.3	504	466	22.1	390	158	12.3	613	39.8	7.2	343	27.8
Greensboro town, Gadsden County	142	6.3	38.7	36	400	15.7	64	140	12.4	68	55.9	14.7	270	31.1

Table 16. **Homeowner and Renter Characteristics: 1990**—Con.

[Data based on sample and subject to sampling variability, see text. For definitions of terms and meanings of symbols, see text]

State County Place and [In Selected States] County Subdivision	All owner-occupied housing units			Specified owner-occupied housing units						All renter-occupied housing units				
		Percent with householder moved into unit—		With a mortgage			Not mortgaged				Percent with householder moved into unit—		Specified renter paying cash rent	
	Total	1989 to March 1990	1969 or earlier	Total	Median selected monthly owner costs (dollars)	Median selected monthly owner costs as a percentage of household income in 1989	Total	Median selected monthly owner costs (dollars)	Median selected monthly owner costs as a percentage of household income in 1989	Total	1989 to March 1990	1969 or earlier	Median gross rent (dollars)	Median gross rent as a percentage of household income in 1989
PLACE AND COUNTY SUBDIVISION— Con.														
Greenville town, Madison County	234	9.0	41.9	47	415	21.4	105	143	13.2	105	42.9	2.9	173	27.5
Greenwood town, Jackson County	172	1.7	47.7	57	381	15.8	71	127	14.8	25	24.0	–	191	16.4
Gretna city, Gadsden County	383	5.7	34.7	65	359	20.5	153	159	13.4	115	18.3	6.1	263	23.6
Grove City CDP, Charlotte County	958	10.0	14.8	214	600	20.0	416	152	11.5	178	43.3	–	464	33.0
Groveland city, Lake County	515	6.2	30.9	246	526	22.5	193	158	12.5	296	46.6	1.0	332	24.9
Gulf Breeze city, Santa Rosa County	1 687	6.5	24.7	1 084	758	19.6	399	235	10.8	499	51.1	–	499	23.8
Gulf Gate Estates CDP, Sarasota County	3 736	8.9	12.1	1 413	653	21.3	1 412	188	11.8	2 080	46.0	1.4	592	28.4
Gulfport city, Pinellas County	4 186	10.5	15.0	1 427	529	22.7	1 302	141	12.2	1 687	43.6	1.4	427	30.0
Gulf Stream town, Palm Beach County	269	12.3	14.1	105	2 000+	23.9	96	400+	12.2	42	52.4	–	708	23.1
Haines City city, Polk County	2 568	9.0	31.6	982	449	18.7	970	155	13.7	1 679	40.7	2.6	326	26.5
Hallandale city, Broward County	11 442	5.6	16.1	1 280	711	25.0	853	192	13.0	5 693	31.0	2.7	517	34.9
Hammocks CDP, Dade County	2 151	25.3	–	1 560	990	25.3	94	263	25.2	2 117	67.3	–	667	26.6
Hampton city, Bradford County	92	9.8	26.1	19	379	28.8	43	108	11.9	30	56.7	–	239	30.6
Hamptons at Boca Raton CDP, Palm Beach County	5 093	8.2	.7	1 027	1 003	24.4	299	276	12.4	1 107	21.2	3.7	562	35.0+
Harbor Bluffs CDP, Pinellas County	1 115	8.9	22.2	568	1 010	25.6	487	243	11.4	24	37.5	–	483	28.3
Harbour Heights CDP, Charlotte County	782	22.4	4.5	399	667	23.8	353	207	12.4	178	39.9	–	449	19.9
Harlem CDP, Hendry County	483	1.4	25.3	246	439	22.3	122	164	16.7	332	29.2	4.5	246	28.8
Hastings town, St. Johns County	155	5.2	40.0	60	400	27.5	80	176	13.8	60	46.7	15.0	278	17.8
Havana town, Gadsden County	436	15.1	35.1	113	521	20.5	246	195	21.5	174	21.3	–	313	35.0+
Haverhill town, Palm Beach County	310	13.9	22.3	210	831	18.8	78	217	11.8	81	63.0	–	613	30.0
Hawthorne city, Alachua County	342	4.1	35.4	156	447	20.9	152	153	13.2	121	28.1	5.8	259	22.8
Hawthorne CDP, Lake County	1 048	11.9	–	22	443	27.1	56	100–	10.0	20	–	–	325	10.0
Hernando CDP, Citrus County	818	7.2	6.2	93	399	20.1	256	140	11.1	173	43.4	4.0	287	21.5
Hernando Beach CDP, Hernando County	741	13.4	–	385	668	22.7	253	211	12.1	78	66.7	–	577	22.7
Hialeah city, Dade County	29 631	9.9	18.4	18 070	691	23.6	5 146	223	12.8	29 750	40.8	.9	484	32.8
Hialeah Gardens city, Dade County	1 819	23.0	1.1	503	787	26.9	131	400+	10.8	861	49.2	–	557	34.4
Highland Beach town, Palm Beach County	1 536	10.5	3.3	99	2 000+	31.9	74	400+	11.6	223	30.9	–	1 000+	29.8
Highland City CDP, Polk County	557	7.9	19.6	343	468	17.1	131	128	11.0	179	57.0	–	415	19.2
Highland Park village, Polk County	50	14.0	24.0	21	910	26.9	23	292	11.7	1	–	–	475	22.5
High Point CDP, Hernando County	1 427	11.4	2.5	84	579	25.2	84	132	11.1	55	21.8	–	515	35.0+
High Point CDP, Palm Beach County	1 146	3.7	1.0	142	577	22.4	284	237	12.0	110	52.7	–	655	24.2
Highpoint CDP, Pinellas County	3 254	13.4	4.1	1 111	710	22.7	194	141	11.2	2 893	59.6	1.0	469	26.0
High Springs city, Alachua County	936	10.4	36.8	445	502	20.1	360	157	12.5	266	33.5	9.8	301	26.0
Hiland Park CDP, Bay County	907	11.7	24.3	371	455	18.1	234	129	11.4	589	55.5	–	320	23.5
Hillcrest Heights town, Polk County	103	1.0	24.3	43	804	17.2	50	185	12.3	13	30.8	–	425	20.6
Hilliard town, Nassau County	434	4.1	35.0	135	546	20.4	142	143	16.1	228	49.6	1.8	322	26.0
Hillsboro Beach town, Broward County	900	10.6	12.8	37	2 000+	19.5	49	400+	12.2	101	37.6	2.0	978	29.0
Hobe Sound CDP, Martin County	3 881	10.8	5.8	1 080	842	22.3	1 025	219	12.8	1 058	54.2	–	525	23.0
Holden Heights CDP, Orange County	981	6.1	29.7	600	751	19.6	348	210	12.0	633	48.7	–	487	25.0
Holiday CDP, Pasco County	8 339	8.4	12.7	2 617	456	21.7	3 743	123	11.7	1 484	54.0	.6	422	29.0
Holly Hill city, Volusia County	3 001	7.3	21.6	1 318	559	23.9	1 085	164	13.4	2 023	49.9	.9	506	31.8
Hollywood city, Broward County	34 218	9.0	19.5	17 174	755	23.0	6 089	210	13.5	18 686	39.9	2.7	523	30.7
Holmes Beach city, Manatee County	1 587	7.2	15.2	579	777	24.5	506	269	11.7	783	39.0	–	564	29.4
Homestead city, Dade County	3 604	18.5	13.6	1 770	727	22.2	663	194	12.7	5 713	50.4	1.3	410	30.2
Homestead AFB CDP, Dade County	–	–	–	–	–	–	–	–	–	1 286	57.2	–	531	22.8
Homosassa CDP, Citrus County	855	11.0	7.3	313	744	25.0	335	180	11.9	106	83.0	–	402	35.0+
Homosassa Springs CDP, Citrus County	2 164	13.3	2.8	462	489	25.7	414	129	12.3	471	59.9	–	347	27.3
Horseshoe Beach town, Dixie County	92	25.0	4.3	16	280	32.5	23	132	13.5	8	25.0	–	175	25.0
Howey-in-the-Hills town, Lake County	222	7.7	13.1	112	727	22.8	109	198	11.4	83	54.2	–	475	23.5
Hudson CDP, Pasco County	2 585	11.7	6.7	772	635	25.0	1 031	175	12.7	708	49.7	1.3	451	27.1
Hutchinson Island South CDP, St. Lucie County	1 793	12.5	2.7	82	721	19.1	137	242	12.5	317	46.1	–	733	28.5
Hypoluxo town, Palm Beach County	329	13.7	4.6	78	957	24.4	49	309	12.2	108	26.9	–	691	30.0
Immokalee CDP, Collier County	1 436	10.9	20.2	512	372	20.2	393	155	12.2	2 244	44.4	2.1	314	28.6
Indialantic town, Brevard County	964	11.6	21.0	513	917	22.4	256	300	11.2	311	52.4	–	523	32.0
Indian Creek village, Dade County	15	–	33.3	4	2 000	25.0	9	400+	12.9	–	–	–	–	–
Indian Harbour Beach city, Brevard County	2 145	9.8	12.7	1 377	780	21.0	375	246	13.0	1 001	51.7	–	528	28.9
Indian River Estates CDP, St. Lucie County	1 637	19.2	5.1	1 077	648	17.9	281	150	12.0	169	53.8	–	564	18.7
Indian River Shores town, Indian River County	1 141	11.8	2.0	243	2 000+	26.7	317	400+	11.1	115	47.0	–	855	25.7
Indian Rocks Beach city, Pinellas County	1 121	13.9	12.0	530	971	26.6	316	246	13.0	905	57.6	–	539	30.2
Indian Shores town, Pinellas County	385	14.0	5.7	40	1 250	17.0	40	370	12.1	399	43.1	4.0	545	26.8
Indiantown CDP, Martin County	823	19.9	14.7	356	501	13.1	176	163	13.8	638	23.7	3.4	339	22.6
Inglis town, Levy County	451	15.3	9.1	87	580	26.5	112	154	12.8	85	51.8	7.1	339	27.9
Interlachen town, Putnam County	365	9.6	7.7	103	418	27.5	96	160	12.1	70	64.3	–	333	22.7
Inverness city, Citrus County	1 756	17.3	8.0	600	563	26.3	735	149	12.2	918	41.6	1.7	359	31.2
Inwood CDP, Polk County	1 763	8.5	40.1	591	438	21.7	718	132	11.8	954	62.3	.5	377	26.7
Iona CDP, Lee County	3 425	16.7	6.2	806	911	23.7	502	272	11.5	1 401	56.0	–	568	25.5
Islamorada CDP, Monroe County	457	16.0	17.1	122	907	24.6	102	222	12.3	236	27.5	8.5	529	27.7
Islandia city, Dade County	7	100.0	–	–	–	–	7	100–	–	–	–	–	–	–
Ives Estates CDP, Dade County	4 414	14.6	12.8	1 800	861	20.6	418	314	12.6	1 528	53.8	.6	676	26.0
Jacksonville Beach city, Duval County	4 592	13.2	19.0	3 035	721	21.4	721	209	12.2	3 119	51.7	1.0	465	27.9
Jacksonville city (remainder), Duval County	149 886	9.5	25.6	92 122	659	20.6	35 395	175	12.4	91 498	51.8	2.3	429	25.5
Jacob City city, Jackson County	75	8.0	58.7	11	413	21.3	29	100–	16.1	18	66.7	11.1	279	33.8
Jan Phyl Village CDP, Polk County	1 432	10.1	9.1	970	584	18.0	210	158	10.3	405	59.0	4.4	468	24.0
Jasmine Estates CDP, Pasco County	6 533	9.0	1.1	2 848	471	22.9	3 142	162	12.2	1 605	51.1	.5	463	30.5
Jasper city, Hamilton County	501	7.6	36.1	162	407	15.3	238	147	13.2	259	40.5	6.6	197	31.8
Jay town, Santa Rosa County	128	6.3	35.2	31	475	18.2	53	139	10.8	126	52.4	3.2	313	20.0
Jennings town, Hamilton County	166	12.7	25.3	30	340	18.8	68	134	13.5	63	38.1	3.2	229	35.0
Jensen Beach CDP, Martin County	3 509	9.9	10.3	1 364	698	20.8	940	150	11.4	855	53.6	3.0	513	26.4
June Park CDP, Brevard County	1 427	6.0	25.4	714	691	21.4	423	131	11.6	199	45.2	3.0	366	24.8
Juno Beach town, Palm Beach County	814	13.9	8.4	134	1 270	27.6	106	296	14.2	388	25.8	–	1 000+	31.1

Table 16. **Homeowner and Renter Characteristics: 1990**—Con.

[Data based on sample and subject to sampling variability, see text. For definitions of terms and meanings of symbols, see text]

State County Place and [In Selected States] County Subdivision	All owner-occupied housing units			Specified owner-occupied housing units						All renter-occupied housing units				
		Percent with householder moved into unit—		With a mortgage			Not mortgaged				Percent with householder moved into unit—		Specified renter paying cash rent	
	Total	1989 to March 1990	1969 or earlier	Total	Median selected monthly owner costs (dollars)	Median selected monthly owner costs as a percentage of household income in 1989	Total	Median selected monthly owner costs (dollars)	Median selected monthly owner costs as a percentage of household income in 1989	Total	1989 to March 1990	1969 or earlier	Median gross rent (dollars)	Median gross rent as a percentage of household income in 1989
PLACE AND COUNTY SUBDIVISION— Con.														
Jupiter town, Palm Beach County	7 664	18.3	3.0	4 148	884	24.0	1 045	219	11.9	3 010	55.9	–	749	26.9
Jupiter Inlet Colony town, Palm Beach County	158	10.8	22.2	66	1 232	29.2	83	400+	11.7	34	38.2	20.6	667	21.8
Jupiter Island town, Martin County	227	10.6	11.0	54	2 000+	33.1	146	400+	11.9	11	18.2	–	1 000+	10.0
Kathleen CDP, Polk County	801	6.0	10.2	352	606	22.9	94	164	12.4	187	44.4	6.4	406	22.9
Kendale Lakes CDP, Dade County	11 232	13.7	1.1	8 128	823	23.3	603	305	13.2	4 463	45.6	.3	686	30.2
Kendall CDP, Dade County	21 592	10.6	11.9	15 463	1 111	21.9	2 399	399	12.9	11 351	48.0	.3	622	27.7
Kendall Green CDP, Broward County	1 284	8.3	21.4	489	672	21.7	502	157	11.8	433	33.0	–	527	28.3
Kendall Lakes West CDP, Dade County	780	21.3	–	528	872	24.0	51	233	13.8	1 485	64.1	–	621	28.2
Kenneth City town, Pinellas County	1 563	6.5	21.0	546	610	21.0	471	166	12.1	504	57.9	1.8	450	23.6
Kensington Park CDP, Sarasota County	1 162	10.2	23.8	632	631	20.8	498	182	11.9	160	47.5	–	585	33.6
Key Biscayne CDP, Dade County	2 562	17.1	13.7	804	1 774	26.2	266	400+	14.6	1 269	43.5	3.2	1 000+	28.3
Key Colony Beach city, Monroe County	417	7.9	13.9	111	913	22.9	191	336	11.3	108	42.6	–	664	27.7
Key Largo CDP, Monroe County	3 638	16.5	6.6	1 146	917	25.5	718	223	11.6	1 304	50.2	1.5	577	24.2
Keystone Heights city, Clay County	421	10.9	19.2	232	525	17.6	131	173	11.8	90	45.6	–	413	30.4
Key West city, Monroe County	4 384	9.1	28.7	1 662	966	26.7	1 528	277	12.8	6 040	51.6	2.6	608	30.9
Kings Point CDP, Palm Beach County	6 780	6.7	1.1	319	416	23.0	489	244	14.6	811	21.0	3.0	522	35.0+
Kissimmee city, Osceola County	5 172	17.3	10.8	3 358	712	22.1	1 093	180	12.1	6 146	69.2	.4	531	27.5
La Belle city, Hendry County	763	11.7	12.5	273	584	19.5	218	179	17.7	166	54.2	–	456	19.7
Lacoochee CDP, Pasco County	351	2.6	37.0	73	408	30.1	149	100–	14.2	312	35.9	–	204	23.9
La Crosse town, Alachua County	50	8.0	24.0	4	350	32.5	10	120	14.3	4	–	50.0	350	35.0+
Lady Lake town, Lake County	3 577	20.1	1.6	613	475	25.4	749	129	10.4	322	70.5	–	436	32.0
Laguna Beach CDP, Bay County	523	12.6	9.8	171	509	24.6	199	177	12.6	283	48.4	–	398	25.8
Lake Alfred city, Polk County	944	10.2	26.6	481	556	17.7	348	172	14.1	436	48.6	1.6	453	26.9
Lake Buena Vista city, Orange County	7	–	–	–	–	–	–	–	–	328	95.7	–	1 000+	35.0+
Lake Butler city, Union County	365	13.7	27.7	78	461	15.0	125	178	14.1	378	42.1	5.0	237	24.7
Lake City city, Columbia County	2 190	9.0	37.5	918	459	19.1	983	153	13.5	1 699	53.4	1.5	312	29.1
Lake Clarke Shores town, Palm Beach County	1 145	8.6	21.0	677	1 116	19.1	345	320	11.2	90	48.9	–	509	35.0+
Lake Hamilton town, Polk County	310	1.9	31.3	169	499	18.4	119	139	12.2	86	46.5	15.1	394	22.1
Lake Helen city, Volusia County	810	7.7	13.7	357	496	23.7	196	142	11.4	145	41.4	–	441	19.0
Lakeland city, Polk County	17 509	10.3	21.6	7 906	572	19.9	4 826	169	12.4	12 147	49.5	1.1	403	25.9
Lakeland Highlands CDP, Polk County	3 205	10.5	6.1	2 219	849	18.1	441	267	11.5	332	50.3	3.6	691	17.1
Lake Lorraine CDP, Okaloosa County	1 442	12.1	8.9	1 144	709	21.2	146	227	10.0	1 168	52.1	–	514	27.3
Lake Lucerne CDP, Dade County	1 672	3.4	37.7	1 373	499	22.0	141	204	14.5	941	63.9	3.5	515	29.0
Lake Magdalene CDP, Hillsborough County	4 352	10.5	21.2	2 787	745	20.5	853	188	12.1	2 290	57.1	.3	458	24.2
Lake Mary city, Seminole County	1 771	13.9	11.9	1 147	1 088	22.7	287	191	12.0	358	54.2	–	519	30.1
Lake Panasoffkee CDP, Sumter County	1 071	14.4	6.8	152	386	24.7	350	150	12.7	216	68.1	3.2	366	26.0
Lake Park town, Palm Beach County	1 563	11.6	23.9	791	741	20.5	437	188	11.9	1 365	45.9	.7	553	29.1
Lake Placid town, Highlands County	250	11.6	26.8	125	459	18.1	96	127	12.5	221	51.1	.9	334	28.0
Lake Sarasota CDP, Sarasota County	1 085	15.8	.6	877	813	23.5	143	216	11.3	271	51.3	–	689	23.6
Lakes by the Bay CDP, Dade County	1 424	30.8	.8	1 194	986	24.4	124	288	10.0	771	74.7	–	605	24.4
Lakeside CDP, Clay County	7 054	12.5	3.7	5 750	837	21.8	531	197	10.9	2 277	61.6	.5	546	26.4
Lakeside Green CDP, Palm Beach County	828	19.0	–	552	791	22.7	127	227	11.9	436	54.1	–	679	20.1
Lake Wales city, Polk County	1 962	5.6	28.0	921	563	20.6	874	156	13.1	1 827	39.6	1.8	323	26.9
Lakewood Park CDP, St. Lucie County	2 176	14.9	8.7	1 285	618	21.2	662	164	12.1	603	47.4	–	489	21.4
Lake Worth city, Palm Beach County	6 982	10.8	22.4	2 852	650	24.0	2 249	165	12.7	5 583	48.8	1.6	453	29.3
Land O' Lakes CDP, Pasco County	2 234	12.3	7.3	1 520	803	24.3	326	203	12.8	648	47.5	–	465	25.7
Lantana town, Palm Beach County	2 558	10.1	22.5	1 146	692	23.9	711	176	11.8	1 132	38.5	.4	489	28.5
Largo city, Pinellas County	21 017	9.3	10.1	6 587	678	22.0	3 367	168	11.5	10 957	46.0	.7	473	27.3
Lauderdale-by-the-Sea town, Broward County	1 135	9.5	19.5	171	1 149	24.0	166	308	15.5	636	47.2	4.1	557	28.7
Lauderdale Lakes city, Broward County	7 892	8.7	7.5	2 560	753	25.1	725	176	12.9	4 070	49.8	–	544	31.4
Lauderhill city, Broward County	12 232	10.0	2.5	5 167	901	23.7	518	287	12.5	8 899	50.3	.3	575	32.2
Laurel CDP, Sarasota County	3 299	12.2	8.8	1 187	797	24.8	1 203	216	11.5	640	57.5	1.6	536	30.9
Laurel Hill city, Okaloosa County	177	10.2	39.0	42	419	22.0	58	109	12.6	55	47.3	3.6	191	24.2
Lawtey city, Bradford County	174	4.6	30.5	59	432	15.3	51	147	17.6	70	41.4	–	325	27.7
Layton city, Monroe County	59	25.4	5.1	25	963	25.8	25	209	11.4	25	20.0	–	675	21.9
Lazy Lake village, Broward County	11	9.1	27.3	8	1 600	20.0	3	375	10.0	4	–	–	–	–
Lealman CDP, Pinellas County	6 693	9.2	20.7	2 450	500	21.8	1 359	128	11.5	3 370	45.9	.9	404	28.1
Lecanto CDP, Citrus County	419	28.2	4.5	148	558	16.1	126	169	10.0	94	75.5	–	375	23.2
Lee town, Madison County	82	2.4	18.3	21	379	19.1	22	117	13.1	25	52.0	–	232	25.8
Leesburg city, Lake County	3 661	10.1	27.6	1 292	519	18.7	1 126	151	11.5	2 687	52.2	2.8	358	25.6
Lehigh Acres CDP, Lee County	4 872	14.2	8.6	2 423	507	22.0	2 044	159	11.4	1 432	47.4	1.3	455	28.3
Leisure City CDP, Dade County	4 471	9.4	6.9	2 921	607	22.8	522	184	12.5	1 755	42.2	.7	465	25.0
Lely CDP, Collier County	1 055	14.8	.5	303	1 083	26.4	297	283	13.0	367	41.7	2.5	982	32.6
Lighthouse Point city, Broward County	4 161	10.0	15.6	2 181	1 229	25.5	664	378	12.4	806	32.9	.9	561	28.1
Lindgren Acres CDP, Dade County	6 158	13.9	.3	4 620	975	22.2	526	325	12.6	1 673	62.6	–	817	31.1
Live Oak city, Suwannee County	1 524	8.2	31.8	543	422	18.9	696	165	13.2	794	47.1	.9	269	28.7
Lochmoor Waterway Estates CDP, Lee County	1 312	13.9	9.5	730	750	19.6	371	250	11.1	355	60.3	–	536	24.7
Lockhart CDP, Orange County	2 641	12.6	15.3	1 896	704	23.5	474	165	11.5	1 522	60.1	–	491	26.0
Longboat Key town	2 814	10.2	7.9	460	1 009	28.4	584	400+	11.7	386	26.9	2.1	752	23.4
Manatee County	1 133	10.1	10.4	278	878	29.5	275	333	12.7	183	10.4	4.4	704	23.1
Sarasota County	1 681	10.3	6.2	182	1 118	22.4	309	400+	10.9	203	41.9	–	964	23.9
Longwood city, Seminole County	3 269	14.2	7.8	2 657	768	22.6	427	177	12.5	1 340	46.6	.5	667	29.3
Loughman CDP, Polk County	325	22.8	13.8	27	945	27.8	44	128	12.2	117	36.8	–	354	22.2
Lower Grand Lagoon CDP, Bay County	882	14.9	1.7	313	563	19.2	216	192	11.6	794	72.0	–	405	23.8
Lutz CDP, Hillsborough County	3 411	8.7	8.2	2 341	880	23.0	555	228	11.1	384	52.6	–	565	19.1
Lynn Haven city, Bay County	2 530	8.7	14.5	1 670	611	21.0	619	165	12.0	882	62.4	–	390	26.2
Macclenny city, Baker County	900	14.0	18.9	438	495	20.5	246	177	13.2	478	56.7	1.0	357	26.9
McGregor CDP, Lee County	2 359	11.7	7.9	1 251	982	22.0	575	320	12.6	454	54.4	4.2	635	25.3
McIntosh town, Marion County	165	14.5	17.0	41	723	15.2	46	172	14.4	32	34.4	12.5	383	33.3
Madeira Beach city, Pinellas County	1 290	11.6	16.7	455	757	26.2	450	238	14.8	940	50.4	–	445	30.1
Madison city, Madison County	706	8.4	49.4	267	388	25.1	368	167	16.9	541	37.3	13.5	227	32.2
Maitland city, Orange County	2 616	7.1	20.6	1 725	1 015	20.0	435	256	11.1	984	44.8	1.2	521	24.6

Table 16. **Homeowner and Renter Characteristics: 1990**—Con.

[Data based on sample and subject to sampling variability, see text. For definitions of terms and meanings of symbols, see text]

State County Place and [In Selected States] County Subdivision	All owner-occupied housing units			Specified owner-occupied housing units						All renter-occupied housing units				
		Percent with householder moved into unit—		With a mortgage			Not mortgaged				Percent with householder moved into unit—		Specified renter paying cash rent	
	Total	1989 to March 1990	1969 or earlier	Total	Median selected monthly owner costs (dollars)	Median selected monthly owner costs as a percentage of household income in 1989	Total	Median selected monthly owner costs (dollars)	Median selected monthly owner costs as a percentage of household income in 1989	Total	1989 to March 1990	1969 or earlier	Median gross rent (dollars)	Median gross rent as a percentage of household income in 1989
PLACE AND COUNTY SUBDIVISION—Con.														
Malabar town, Brevard County	664	14.5	8.9	324	886	22.7	173	166	10.9	76	48.7	5.3	404	23.2
Malone town, Jackson County	238	2.1	42.0	62	377	17.7	129	137	12.2	85	37.6	2.4	227	32.6
Manalapan town, Palm Beach County	145	6.9	9.7	40	2 000+	26.0	73	400+	13.1	4	–	–	1 000+	23.3
Manasota Key CDP, Charlotte County	526	14.3	12.0	118	867	21.9	182	266	14.3	239	37.2	6.3	638	30.8
Mango CDP, Hillsborough County	2 187	16.9	12.1	746	703	22.6	332	174	12.3	998	65.0	1.0	469	26.6
Mangonia Park town, Palm Beach County	248	6.5	19.0	130	619	22.6	43	171	12.6	194	49.5	1.0	542	30.7
Marathon CDP, Monroe County	2 589	13.8	7.7	609	975	26.4	521	278	13.2	1 363	59.8	–	535	30.0
Marco CDP, Collier County	3 558	19.8	3.0	1 145	1 289	26.7	935	397	11.9	822	58.3	.7	773	27.8
Margate city, Broward County	14 813	10.2	3.5	6 195	763	23.0	1 601	196	13.6	4 117	57.1	.4	627	28.2
Marianna city, Jackson County	1 430	6.0	47.8	528	426	19.5	804	138	13.2	1 028	42.4	8.1	262	26.5
Marineland town	35	–	–	–	–	–	–	–	–	–	–	–	–	–
Flagler County	35	–	–	–	–	–	–	–	–	–	–	–	–	–
St. Johns County	–	–	–	–	–	–	–	–	–	–	–	–	–	–
Mary Esther city, Okaloosa County	1 104	9.4	11.5	933	621	21.0	130	181	12.1	442	67.4	–	486	27.1
Mascotte city, Lake County	341	14.4	18.2	136	471	21.1	108	120	13.2	223	63.2	.9	368	27.3
Mayo town, Lafayette County	242	16.5	16.1	64	407	22.7	90	169	13.2	103	43.7	–	247	27.0
Meadow Wood CDP, Orange County	1 217	23.6	–	1 070	761	24.9	92	180	10.8	310	57.4	–	717	27.8
Medley town, Dade County	280	6.8	8.9	18	525	18.0	9	119	10.0	52	13.5	–	388	23.4
Medulla CDP, Polk County	996	13.1	13.5	564	711	20.6	186	165	12.8	459	55.3	–	448	19.8
Melbourne city, Brevard County	14 559	12.9	22.0	8 564	600	20.6	3 442	159	11.8	10 506	57.8	.7	467	27.7
Melbourne Beach town, Brevard County	1 055	10.0	15.6	683	898	18.9	264	270	11.4	231	48.1	3.5	663	24.1
Melbourne Village town, Brevard County	239	6.3	25.9	104	700	17.3	104	200	11.6	37	67.6	–	522	27.9
Melrose Park CDP, Broward County	1 545	13.0	16.5	1 199	730	23.4	265	177	14.1	385	43.9	–	560	35.0+
Memphis CDP, Manatee County	1 726	12.7	23.8	840	576	21.3	562	155	13.3	606	42.9	3.5	372	25.6
Merritt Island CDP, Brevard County	9 673	12.5	18.2	6 968	729	20.4	1 461	222	11.9	3 707	46.8	1.9	482	24.5
Mexico Beach city, Bay County	326	8.0	7.4	83	670	21.6	108	176	12.9	131	48.9	–	416	24.5
Miami city, Dade County	43 096	7.9	28.1	21 702	670	24.3	10 597	209	13.2	87 156	35.9	3.4	404	32.7
Miami Beach city, Dade County	14 051	11.9	17.2	2 646	1 448	25.2	1 813	400+	13.7	35 254	39.2	4.7	427	35.0+
Miami Gardens-Utopia-Carver CDP, Broward County	1 601	6.9	36.9	960	560	22.8	483	141	12.3	685	36.5	4.2	469	34.4
Miami Lakes CDP, Dade County	3 180	19.5	9.9	2 252	1 059	21.1	366	396	13.6	2 301	49.4	.7	670	22.8
Miami Shores village, Dade County	3 167	11.2	21.2	1 967	993	23.6	885	303	13.2	500	34.6	.8	597	29.2
Miami Springs city, Dade County	3 237	8.0	35.5	2 030	891	23.6	979	246	12.6	1 857	36.1	2.0	491	29.1
Micanopy town, Alachua County	207	8.2	40.1	87	504	22.5	80	115	12.5	57	56.1	–	325	17.8
Micco CDP, Brevard County	4 266	12.5	4.1	308	593	23.5	636	159	10.7	305	60.3	–	481	35.0+
Middleburg CDP, Clay County	1 811	13.0	6.2	824	703	20.5	232	155	10.8	260	55.8	–	407	25.6
Mid Florida Lakes CDP, Lake County	1 401	9.1	2.4	95	585	21.3	103	166	10.0	49	55.1	–	661	26.9
Midway city, Gadsden County	208	4.8	38.9	40	355	23.3	81	172	15.6	55	30.9	3.6	304	35.0+
Milton city, Santa Rosa County	1 371	7.1	32.1	778	469	15.6	501	159	13.1	1 234	57.7	.6	333	24.1
Mims CDP, Brevard County	2 839	12.9	23.3	1 318	598	21.3	641	150	12.1	533	34.1	4.3	421	23.6
Minneola city, Lake County	399	12.5	16.3	227	570	19.6	114	131	11.0	164	72.0	1.2	480	23.0
Miramar city, Broward County	11 196	12.8	17.4	8 117	807	22.9	1 700	207	13.7	3 199	54.8	.6	610	29.1
Miramar Beach CDP, Walton County	526	14.1	10.3	154	1 015	20.3	159	246	11.4	266	46.2	–	514	17.2
Mission Bay CDP, Palm Beach County	418	27.0	–	362	1 506	29.4	42	313	11.7	20	80.0	–	1 000+	15.7
Molino CDP, Escambia County	346	8.1	30.9	124	390	17.0	121	137	12.6	45	37.8	–	408	35.0+
Monticello city, Jefferson County	616	9.9	29.7	254	385	14.2	308	143	12.3	296	48.6	4.1	296	27.4
Montverde town, Lake County	272	15.1	14.3	133	821	19.9	78	160	11.0	59	39.0	–	500	20.4
Moore Haven city, Glades County	360	13.1	16.4	60	479	22.2	69	183	11.5	125	43.2	–	366	27.2
Morse Shores CDP, Lee County	1 354	9.1	16.5	433	519	20.9	291	178	10.9	318	40.9	2.5	504	20.4
Mount Dora city, Lake County	1 849	14.2	20.4	952	679	22.6	577	177	12.7	1 255	59.3	1.8	417	29.2
Mount Plymouth CDP, Lake County	593	11.0	4.7	317	632	22.5	59	100–	10.0	101	44.6	–	515	20.8
Mulberry city, Polk County	821	10.7	25.5	275	400	20.5	276	171	11.7	339	56.0	4.1	367	30.2
Myrtle Grove CDP, Escambia County	3 548	10.5	22.9	1 986	559	18.9	906	174	11.3	2 439	60.6	.4	403	24.5
Naples city, Collier County	7 699	9.0	10.7	2 007	1 181	22.6	2 007	400+	12.3	2 116	38.8	2.3	543	26.4
Naples Manor CDP, Collier County	864	12.3	4.4	443	571	21.0	75	138	12.1	593	58.0	–	529	20.7
Naples Park CDP, Collier County	2 104	9.4	4.6	1 064	703	21.5	690	189	10.9	1 179	59.0	–	644	28.9
Naranja CDP, Dade County	1 339	2.6	2.9	699	387	20.3	137	191	10.9	951	50.1	–	526	28.4
Nassau Village-Ratliff CDP, Nassau County	1 278	8.1	10.2	289	618	15.2	135	256	12.4	113	38.9	–	375	35.0+
Neptune Beach city, Duval County	1 792	10.5	19.3	1 220	847	19.5	421	217	13.0	1 293	53.3	.7	487	26.9
Newberry city, Alachua County	444	16.0	18.2	216	473	18.8	159	171	14.6	163	46.0	2.5	358	35.0+
New Port Richey city, Pasco County	4 196	11.1	11.8	1 458	492	23.6	1 363	129	11.2	2 281	53.8	–	372	29.5
New Port Richey East CDP, Pasco County	2 895	12.7	4.1	1 145	586	23.6	949	145	11.1	1 525	65.4	–	448	28.9
New Smyrna Beach city, Volusia County	5 490	8.4	18.0	2 005	597	25.1	2 332	192	12.7	2 352	46.1	2.6	455	30.5
Niceville city, Okaloosa County	2 627	9.4	10.1	1 886	712	21.7	439	172	11.2	1 311	51.9	1.1	410	27.1
Nokomis CDP, Sarasota County	1 167	7.2	11.4	343	597	25.7	261	163	11.4	352	52.6	1.1	443	33.1
Noma town, Holmes County	60	11.7	23.3	17	244	18.9	30	129	17.3	15	60.0	–	245	12.2
Norland CDP, Dade County	4 398	10.4	17.3	3 241	738	22.5	431	213	13.3	2 917	44.4	.1	528	33.4
North Andrews Gardens CDP, Broward County	2 831	9.6	23.1	2 173	682	22.2	584	158	14.3	612	43.0	–	698	22.9
North Bay Village city, Dade County	764	12.3	22.9	169	973	24.7	146	337	13.4	1 990	42.9	6.2	568	31.5
North Brooksville CDP, Hernando County	395	3.5	29.6	128	465	19.1	73	134	14.6	152	67.8	–	357	24.5
North De Land CDP, Volusia County	480	10.0	34.0	273	448	17.8	154	144	10.0	127	48.0	–	469	29.1
North Fort Myers CDP, Lee County	12 203	13.9	7.0	2 228	591	21.7	1 555	159	11.3	2 081	47.7	.8	470	25.5
North Key Largo CDP, Monroe County	572	6.6	15.2	128	1 650	21.3	232	400+	13.0	103	66.0	–	667	23.0
North Lauderdale city, Broward County	6 007	14.4	1.5	4 728	805	23.3	256	227	13.8	3 064	59.5	–	658	27.2
North Miami city, Dade County	9 798	10.1	21.8	5 302	722	24.2	1 930	214	12.5	10 329	45.4	1.2	489	28.5
North Miami Beach city, Dade County	8 518	9.5	20.6	4 094	734	25.6	1 508	208	12.4	5 450	42.1	1.6	514	31.2
North Naples CDP, Collier County	3 893	17.3	3.3	1 751	847	23.1	667	241	12.0	2 110	52.5	–	612	25.7
North Palm Beach village, Palm Beach County	4 314	7.7	22.8	1 568	895	20.1	554	282	13.4	1 247	38.3	.9	648	27.6
North Port city, Sarasota County	4 118	14.2	6.5	2 034	517	23.2	1 444	146	11.4	972	49.5	.8	509	27.4
North Redington Beach town, Pinellas County	262	13.0	20.6	119	1 104	24.7	114	306	11.5	368	32.9	.8	625	28.5
North River Shores CDP, Martin County	1 118	10.8	5.2	411	969	22.5	309	263	10.3	242	53.3	–	609	35.0+
North Sarasota CDP, Sarasota County	2 121	10.5	15.4	927	656	21.4	300	188	12.6	538	55.2	–	483	24.4
Oak Hill city, Volusia County	275	5.1	30.9	105	511	19.4	100	130	13.2	75	40.0	2.7	330	31.7
Oakland city, Orange County	169	7.7	32.5	99	579	21.4	68	168	14.2	69	39.1	–	340	25.0
Oakland Park city, Broward County	5 963	11.5	19.0	2 466	801	22.8	1 170	217	13.0	6 134	53.4	.4	541	27.7

Table 16. **Homeowner and Renter Characteristics: 1990**—Con.

[Data based on sample and subject to sampling variability, see text. For definitions of terms and meanings of symbols, see text]

State County Place and [In Selected States] County Subdivision	All owner-occupied housing units			Specified owner-occupied housing units						All renter-occupied housing units				
		Percent with householder moved into unit—		With a mortgage			Not mortgaged				Percent with householder moved into unit—		Specified renter paying cash rent	
	Total	1989 to March 1990	1969 or earlier	Total	Median selected monthly owner costs (dollars)	Median selected monthly owner costs as a percentage of household income in 1989	Total	Median selected monthly owner costs (dollars)	Median selected monthly owner costs as a percentage of household income in 1989	Total	1989 to March 1990	1969 or earlier	Median gross rent (dollars)	Median gross rent as a percentage of household income in 1989
PLACE AND COUNTY SUBDIVISION—Con.														
Oakland Park CDP, Lake County	633	13.0	4.9	354	542	22.1	254	146	10.8	62	66.1	–	479	21.0
Oak Ridge CDP, Orange County	2 520	14.2	13.5	1 919	722	23.1	320	218	11.3	3 248	65.1	.3	528	25.7
Ocala city, Marion County	9 944	10.1	25.2	4 813	603	21.5	3 143	172	12.6	7 449	52.6	1.6	392	26.4
Ocean Breeze Park town, Martin County	346	11.6	18.5	7	450	14.0	34	100–	10.0	33	51.5	–	280	35.0+
Ocean City CDP, Okaloosa County	1 374	9.0	31.1	884	526	18.6	303	178	12.0	999	57.9	–	396	25.7
Ocean Ridge town, Palm Beach County	695	10.2	16.1	202	2 000+	31.2	178	400+	12.7	109	49.5	11.0	541	30.3
Ocoee city, Orange County	3 452	12.7	10.8	2 529	644	21.4	497	159	11.5	741	47.2	2.6	557	24.0
Ojus CDP, Dade County	5 886	6.8	18.4	1 952	1 175	22.7	382	336	12.6	1 088	32.9	1.4	512	35.0+
Okeechobee city, Okeechobee County	1 121	10.2	20.1	535	518	20.3	334	176	14.4	524	58.0	4.2	414	30.8
Oldsmar city, Pinellas County	2 302	11.8	5.2	1 498	737	24.7	272	209	14.5	837	59.3	–	562	25.6
Olympia Heights CDP, Dade County	8 411	9.3	18.4	6 506	775	21.0	1 448	262	12.6	3 435	43.1	.7	550	35.0+
Opa-locka city, Dade County	1 748	7.7	30.3	1 157	553	26.2	433	150	15.4	3 207	41.0	1.2	362	29.5
Opa-locka North CDP, Dade County	994	6.9	21.7	824	532	20.5	102	189	13.6	460	30.9	–	551	29.0
Orange City city, Volusia County	1 922	16.6	10.1	608	522	23.7	488	144	11.6	523	67.5	2.1	380	30.8
Orange Park town, Clay County	1 950	10.7	21.0	1 453	757	19.5	398	199	10.6	1 521	56.7	–	473	23.6
Orchid town, Indian River County	4	–	–	–	–	–	–	–	–	–	–	–	–	–
Orlando city, Orange County	27 003	10.8	26.6	15 769	689	21.4	6 931	197	12.6	38 700	56.2	1.5	506	27.3
Orlovista CDP, Orange County	1 322	11.4	24.0	885	590	22.3	282	142	12.3	798	58.9	–	485	28.7
Ormond Beach city, Volusia County	9 772	13.5	13.4	5 299	752	21.8	2 685	244	12.7	2 931	53.5	1.1	544	28.3
Ormond-By-The-Sea CDP, Volusia County	3 216	11.9	13.4	1 332	585	24.1	1 407	179	12.4	797	41.0	2.0	531	28.5
Osprey CDP, Sarasota County	1 067	9.4	7.3	335	1 106	28.5	274	352	13.7	212	42.0	–	487	24.0
Otter Creek town, Levy County	50	6.0	26.0	3	250	10.0	19	100–	11.2	10	30.0	30.0	225	20.0
Oviedo city, Seminole County	3 059	26.9	7.5	2 573	850	23.8	358	194	12.1	736	68.3	1.1	570	28.2
Pace CDP, Santa Rosa County	1 685	10.4	17.1	860	518	21.9	393	161	12.3	619	63.7	–	344	26.0
Page Park-Pine Manor CDP, Lee County	517	11.0	13.9	218	480	20.5	111	177	11.2	1 371	60.8	–	428	30.9
Pahokee city, Palm Beach County	1 048	3.8	19.4	269	570	25.7	321	196	12.1	1 059	52.7	.9	317	29.4
Palatka city, Putnam County	2 051	9.5	36.2	998	425	16.0	973	146	12.8	1 898	38.6	2.3	234	27.3
Palm Bay city, Brevard County	15 589	15.9	3.6	11 278	654	22.2	2 343	170	11.1	7 739	58.5	–	510	24.8
Palm Beach town, Palm Beach County	4 199	8.7	16.1	590	2 000+	26.3	849	400+	15.0	1 222	30.5	5.3	695	34.0
Palm Beach Gardens city, Palm Beach County	7 073	14.7	7.4	4 195	1 054	22.3	1 038	365	12.8	2 484	50.3	.2	724	26.7
Palm Beach Shores town, Palm Beach County	428	6.5	25.2	79	807	23.6	150	314	12.8	176	35.2	2.8	585	27.2
Palm City CDP, Martin County	1 112	12.8	5.4	540	735	21.5	470	275	10.8	458	51.3	–	514	25.6
Palm Coast CDP, Flagler County	4 638	19.4	1.6	2 429	711	26.7	1 867	214	10.8	1 386	50.6	.9	587	26.5
Palmetto city, Manatee County	2 452	8.7	18.6	872	611	21.9	461	183	11.4	1 129	42.1	1.9	407	28.1
Palmetto Estates CDP, Dade County	3 158	10.0	9.2	2 811	785	21.9	207	245	13.3	703	58.2	–	697	33.9
Palm Harbor CDP, Pinellas County	16 332	12.2	3.2	8 930	850	24.4	3 837	197	11.5	4 245	60.4	–	565	25.3
Palm River CDP, Collier County	1 069	13.9	1.3	630	910	24.4	208	241	12.4	226	38.9	–	702	26.7
Palm River-Clair Mel CDP, Hillsborough County	3 411	7.5	21.7	2 227	515	20.2	657	144	12.6	1 105	63.7	1.4	452	30.4
Palm Shores town, Brevard County	47	29.8	17.0	19	783	27.1	18	168	10.0	39	46.2	–	344	29.0
Palm Springs village, Palm Beach County	3 126	9.2	10.7	1 232	741	20.9	339	187	12.5	1 551	48.3	1.0	576	26.0
Palm Springs North CDP, Dade County	1 483	9.2	23.1	1 377	756	21.5	76	284	10.6	101	41.6	–	940	31.0
Palm Valley CDP, St. Johns County	2 648	18.6	4.5	1 819	956	21.9	396	264	11.3	1 693	68.2	–	620	24.0
Panama City city, Bay County	8 193	8.3	35.0	4 013	540	19.3	3 303	156	13.1	5 860	51.2	2.3	364	26.3
Panama City Beach city, Bay County	1 444	14.3	5.1	594	552	20.9	417	148	11.4	401	68.3	–	448	30.2
Parker city, Bay County	1 119	13.3	24.1	510	554	20.8	346	174	12.6	804	63.7	–	371	22.1
Parkland city, Broward County	1 027	17.3	1.2	873	2 000+	30.2	109	400+	11.9	17	64.7	–	1 000+	32.1
Paxton town, Walton County	174	9.8	28.7	87	388	23.6	37	134	11.6	72	45.8	2.8	339	25.0
Pembroke Park town, Broward County	1 489	6.6	10.3	164	581	15.3	48	187	10.0	827	51.0	–	519	33.4
Pembroke Pines city, Broward County	20 519	13.0	5.5	11 682	858	22.1	1 318	201	13.7	6 203	56.9	.1	685	27.0
Penney Farms town, Clay County	95	–	10.5	32	450	20.0	45	113	10.0	162	13.0	–	227	11.0
Pensacola city, Escambia County	14 512	9.6	30.8	8 683	612	20.0	4 722	179	12.6	9 471	50.6	2.3	388	26.8
Perrine CDP, Dade County	2 963	10.5	22.2	2 278	887	22.2	465	226	12.8	2 003	33.7	10.1	419	31.9
Perry city, Taylor County	1 796	7.9	34.4	713	537	16.9	729	150	12.9	842	53.0	5.8	252	24.3
Pierson town, Volusia County	293	8.9	29.0	105	482	18.7	90	142	12.1	79	34.2	–	298	15.3
Pine Castle CDP, Orange County	1 544	6.5	25.1	1 016	603	22.8	324	186	12.8	1 532	58.6	.5	502	27.3
Pine Hills CDP, Orange County	8 283	13.7	20.1	6 309	654	21.4	1 204	192	11.6	4 133	56.9	.8	519	29.6
Pine Island Ridge CDP, Broward County	1 882	18.1	.5	341	1 054	22.1	55	307	14.1	729	43.3	–	604	28.7
Pinellas Park city, Pinellas County	13 392	11.2	11.0	6 660	632	22.2	3 313	193	12.1	4 793	52.0	1.1	498	26.7
Pinewood CDP, Dade County	2 385	10.4	13.8	1 549	583	24.0	356	172	12.7	2 527	38.7	.6	429	28.9
Placid Lakes CDP, Highlands County	685	11.8	3.2	268	583	26.1	406	158	11.0	113	20.4	–	391	19.2
Plantation city, Broward County	19 232	17.5	7.5	12 412	1 081	23.2	2 286	308	12.5	7 257	64.9	.2	705	27.1
Plantation CDP, Sarasota County	806	24.7	–	347	856	22.8	348	327	10.8	98	54.1	–	694	31.3
Plantation Key CDP, Monroe County	1 403	16.8	5.3	584	1 019	27.4	446	282	12.5	474	56.3	–	624	35.0+
Plant City city, Hillsborough County	5 525	13.5	24.7	3 220	686	22.5	1 625	156	13.0	2 870	56.9	1.5	400	28.0
Poinciana Place CDP, Osceola County	712	37.4	–	599	651	24.4	105	175	11.8	345	64.6	2.3	641	29.1
Polk City town, Polk County	423	13.0	6.4	181	490	19.9	65	160	12.0	71	53.5	–	376	28.9
Pomona Park town, Putnam County	239	13.8	10.5	47	347	24.1	84	136	12.2	54	42.6	3.7	316	20.9
Pompano Beach city, Broward County	20 343	9.6	17.2	5 859	807	23.5	2 728	264	12.9	11 814	42.9	1.3	542	29.3
Pompano Beach Highlands CDP, Broward County	4 782	8.9	15.0	2 686	665	24.7	565	170	12.9	1 755	42.7	.3	542	28.2
Ponce de Leon town, Holmes County	142	9.2	21.1	45	279	17.3	50	108	13.5	28	60.7	–	250	30.0
Ponce Inlet town, Volusia County	679	18.0	5.0	324	879	25.7	212	283	11.9	116	49.1	–	638	24.4
Port Charlotte CDP, Charlotte County	14 337	14.3	6.3	7 311	567	23.8	6 277	169	12.2	3 845	44.9	.5	512	27.9
Port La Belle CDP, Hendry County	213	21.6	–	137	529	16.7	76	124	15.8	347	55.9	–	474	26.4
Port Orange city, Volusia County	11 798	14.8	3.3	5 320	758	24.3	2 136	211	11.8	3 166	55.9	.3	547	28.7
Port Richey city, Pasco County	946	12.8	5.1	290	738	28.3	195	168	11.6	318	75.5	–	398	28.8
Port St. Joe city, Gulf County	1 087	.7	50.2	423	524	14.2	609	140	11.5	404	40.6	2.2	257	29.4
Port St. John CDP, Brevard County	2 659	18.1	3.6	2 118	644	21.3	313	147	11.7	532	63.7	–	579	23.9
Port St. Lucie city, St. Lucie County	15 803	22.0	.5	10 417	689	22.7	4 079	185	11.6	4 872	57.4	–	639	25.2
Port St. Lucie-River Park CDP, St. Lucie County	2 042	7.7	13.2	706	607	21.3	624	156	12.7	294	31.0	1.7	597	27.2
Port Salerno CDP, Martin County	2 206	11.4	8.1	843	771	23.0	640	167	11.5	1 055	52.1	.6	553	24.9

Table 16. **Homeowner and Renter Characteristics: 1990**—Con.

[Data based on sample and subject to sampling variability, see text. For definitions of terms and meanings of symbols, see text]

State County Place and [In Selected States] County Subdivision	All owner-occupied housing units			Specified owner-occupied housing units						All renter-occupied housing units				
		Percent with householder moved into unit—		With a mortgage			Not mortgaged				Percent with householder moved into unit—		Specified renter paying cash rent	
	Total	1989 to March 1990	1969 or earlier	Total	Median selected monthly owner costs (dollars)	Median selected monthly owner costs as a percentage of household income in 1989	Total	Median selected monthly owner costs (dollars)	Median selected monthly owner costs as a percentage of household income in 1989	Total	1989 to March 1990	1969 or earlier	Median gross rent (dollars)	Median gross rent as a percentage of household income in 1989
PLACE AND COUNTY SUBDIVISION—Con.														
Pretty Bayou CDP, Bay County	1 182	9.1	19.9	669	644	16.1	331	184	11.2	256	47.7	–	393	28.2
Princeton CDP, Dade County	1 704	10.6	4.5	1 267	819	23.8	114	264	12.1	349	34.4	–	428	22.5
Punta Gorda city, Charlotte County	4 106	19.7	5.8	1 447	916	23.7	1 506	321	11.5	1 104	52.3	4.9	434	25.6
Punta Rassa CDP, Lee County	250	23.2	–	32	1 900	17.8	33	368	12.7	467	23.6	1.1	788	34.9
Quincy city, Gadsden County	1 931	6.3	42.7	696	444	18.5	1 047	130	13.0	753	22.0	8.5	262	24.0
Raiford town, Union County	41	12.2	26.8	13	381	18.6	18	211	10.0	13	46.2	–	275	31.3
Rainbow Lakes CDP, Palm Beach County	475	38.1	1.3	391	858	22.7	84	216	10.9	42	33.3	–	750	23.7
Reddick town, Marion County	152	9.2	37.5	65	515	22.8	54	126	12.3	35	48.6	–	323	24.7
Redington Beach town, Pinellas County	591	9.6	19.1	296	954	24.4	238	256	13.5	166	35.5	4.2	552	27.3
Redington Shores town, Pinellas County	942	10.5	11.1	235	842	29.0	176	220	14.7	356	36.2	–	491	25.7
Richmond Heights CDP, Dade County	2 279	9.9	47.5	1 689	676	24.4	523	179	13.1	322	33.9	3.1	532	35.0+
Ridge Manor CDP, Hernando County	760	8.2	6.6	283	605	23.5	412	144	10.5	88	50.0	–	477	23.6
Ridge Wood Heights CDP, Sarasota County	1 431	15.8	13.8	802	625	21.3	424	144	12.5	638	57.2	1.1	529	28.9
Rio CDP, Martin County	322	12.1	2.5	171	631	17.8	45	400+	17.3	182	74.7	–	406	20.2
Riverland CDP, Broward County	1 741	4.9	21.4	1 265	849	20.9	423	244	13.6	328	51.5	–	682	28.9
Riverview CDP, Hillsborough County	2 089	18.3	13.8	1 274	778	21.4	359	173	13.2	383	59.3	1.8	455	24.8
Riviera Beach city, Palm Beach County	6 052	8.0	29.2	2 971	632	21.7	1 280	175	14.6	4 281	41.3	1.2	495	32.8
Rockledge city, Brevard County	4 746	14.1	16.8	3 483	699	20.9	647	180	11.3	1 350	53.9	1.0	543	24.5
Roseland CDP, Indian River County	631	17.0	9.5	84	671	19.1	183	123	10.9	80	72.5	7.5	408	21.3
Rotonda CDP, Charlotte County	1 255	13.8	1.4	495	643	25.0	552	214	11.3	437	46.0	–	520	22.8
Royal Palm Beach village, Palm Beach County	4 421	12.9	1.8	3 040	865	23.2	749	268	12.9	754	58.0	–	719	27.0
Ruskin CDP, Hillsborough County	1 725	12.6	13.6	567	630	22.1	421	143	11.7	551	51.9	.9	377	27.6
Safety Harbor city, Pinellas County	4 835	13.7	6.4	2 927	893	23.2	759	214	12.4	1 062	46.5	1.4	520	27.0
St. Augustine city, St. Johns County	2 859	6.4	40.6	1 132	589	22.1	1 335	185	13.5	1 742	53.8	2.7	380	28.9
St. Augustine Beach city, St. Johns County	799	12.6	6.9	367	796	19.7	312	242	13.9	805	69.7	1.6	524	26.4
St. Augustine Shores CDP, St. Johns County	1 443	13.9	–	746	493	21.9	610	173	11.7	570	48.1	–	552	26.3
St. Augustine South CDP, St. Johns County	1 412	10.9	4.9	952	655	19.9	460	169	10.4	160	49.4	–	599	22.4
St. Cloud city, Osceola County	3 555	14.8	9.8	1 591	593	19.2	1 385	146	12.1	1 463	47.7	.5	478	25.3
St. James City CDP, Lee County	957	10.0	5.2	92	748	34.5	351	210	11.9	71	28.2	–	502	27.3
St. Leo town, Pasco County	38	18.4	13.2	23	750	23.1	9	188	18.0	17	41.2	–	346	18.8
St. Lucie village, St. Lucie County	187	9.1	21.4	90	813	18.3	58	183	11.6	39	35.9	12.8	410	21.4
St. Marks city, Wakulla County	86	3.5	27.9	17	383	18.9	40	135	11.1	50	40.0	10.0	375	22.1
St. Petersburg city, Pinellas County	66 577	8.9	21.7	34 633	612	22.3	20 052	179	13.1	39 126	46.6	1.4	417	28.3
St. Petersburg Beach city, Pinellas County	3 302	9.1	18.2	1 010	904	23.6	1 043	274	14.9	1 644	41.8	–	482	27.9
Samoset CDP, Manatee County	694	11.2	18.0	490	512	23.4	162	130	13.6	306	54.6	2.6	427	27.4
Samsula-Spruce Creek CDP, Volusia County	1 088	15.3	3.5	628	1 003	23.8	181	243	12.7	145	47.6	–	711	16.0
San Antonio city, Pasco County	209	13.9	22.5	101	563	19.4	60	133	12.9	107	52.3	–	365	18.5
San Carlos Park CDP, Lee County	3 273	17.3	1.2	2 498	664	21.3	435	177	10.6	976	60.6	–	544	22.1
Sandalfoot Cove CDP, Palm Beach County	4 611	11.0	.3	2 285	857	25.0	522	243	12.7	1 316	58.1	–	827	26.6
Sanford city, Seminole County	6 824	10.2	21.5	3 983	623	22.0	1 885	154	13.2	5 295	53.7	1.2	458	27.1
Sanibel city, Lee County	2 117	9.7	2.4	989	1 384	27.4	554	400+	13.2	453	39.3	2.0	847	26.0
Sarasota city, Sarasota County	12 950	9.9	21.6	5 245	640	23.0	4 036	204	12.2	9 864	46.7	1.9	492	28.6
Sarasota Springs CDP, Sarasota County	5 178	7.6	6.6	3 160	707	22.6	1 214	207	12.0	1 182	45.5	.7	637	23.8
Satellite Beach city, Brevard County	3 058	10.2	16.2	2 221	852	21.2	650	258	10.9	755	52.5	1.5	612	27.0
Sawgrass CDP, St. Johns County	900	18.4	–	541	1 130	23.3	216	400+	11.8	488	66.8	–	751	23.8
Scott Lake CDP, Dade County	3 445	7.0	7.7	2 997	728	22.2	232	220	14.8	489	32.9	–	659	26.6
Sea Ranch Lakes village, Broward County	241	5.0	34.0	123	2 000+	24.4	83	400+	14.0	19	52.6	10.5	975	35.0+
Sebastian city, Indian River County	3 299	19.5	1.8	1 561	601	22.2	1 397	154	11.5	783	51.7	2.3	557	25.8
Sebring city, Highlands County	2 324	4.9	23.5	789	524	22.0	1 151	164	12.2	1 661	52.1	1.8	365	29.4
Seffner CDP, Hillsborough County	1 508	11.1	7.6	895	763	22.0	192	165	12.9	416	45.4	–	458	28.4
Seminole city, Pinellas County	3 330	10.3	21.4	804	574	22.4	831	150	11.4	1 140	38.4	–	530	35.0+
Sewall's Point town, Martin County	579	13.6	3.8	359	1 611	25.6	202	400+	11.7	33	51.5	–	1 000+	17.3
Shalimar town, Okaloosa County	130	11.5	13.8	79	992	22.9	25	213	15.3	35	71.4	–	548	21.8
Sharpes CDP, Brevard County	1 130	16.9	21.9	240	750	20.2	168	182	12.6	310	47.1	9.7	413	33.0
Siesta Key CDP, Sarasota County	3 114	10.6	12.9	880	1 095	26.0	834	328	12.2	884	42.5	–	698	27.0
Silver Lake CDP, Lake County	446	11.9	12.6	198	889	22.8	184	252	10.9	286	62.9	–	392	20.7
Silver Springs Shores CDP, Marion County	1 747	8.6	.8	772	457	23.7	581	158	12.7	921	47.1	–	475	23.8
Sky Lake CDP, Orange County	1 409	8.2	31.2	1 125	668	20.3	173	202	12.4	779	35.7	1.2	485	26.9
Sneads town, Jackson County	538	7.8	37.7	164	416	17.4	196	172	13.4	144	41.7	4.9	251	29.0
Solana CDP, Charlotte County	294	3.7	28.9	102	513	21.3	104	127	13.9	175	52.0	–	347	25.5
Sopchoppy city, Wakulla County	121	4.1	32.2	28	720	27.5	58	128	17.5	40	32.5	–	184	23.3
South Apopka CDP, Orange County	1 148	6.7	33.9	679	421	23.0	310	157	13.9	752	38.6	2.0	283	31.4
South Bay city, Palm Beach County	462	5.0	29.0	230	454	26.5	137	194	12.7	555	23.1	1.3	336	25.0
South Beach CDP, Indian River County	1 146	18.1	1.4	463	2 000+	28.7	379	400+	14.5	48	45.8	–	1 000+	25.6
South Bradenton CDP, Manatee County	6 106	14.7	14.0	1 183	574	22.8	928	159	13.1	4 181	48.4	1.2	466	28.6
South Brooksville CDP, Hernando County	480	10.0	24.2	126	396	19.1	158	159	13.4	201	42.8	3.0	241	35.0+
South Daytona city, Volusia County	3 466	11.3	13.5	1 646	610	20.4	923	179	11.7	2 019	52.7	.3	468	26.9
Southeast Arcadia CDP, DeSoto County	1 170	9.6	9.4	271	470	19.0	247	120	11.2	380	62.9	–	396	24.6
Southgate CDP, Sarasota County	2 800	10.4	19.9	1 093	720	19.8	1 226	198	10.9	773	44.6	1.0	544	27.0
South Gate Ridge CDP, Sarasota County	1 784	8.4	7.7	1 104	750	25.5	454	195	11.7	641	43.5	1.2	582	25.4
South Miami city, Dade County	2 513	10.2	27.7	1 642	832	22.9	685	311	14.5	1 616	33.0	4.0	485	29.4
South Miami Heights CDP, Dade County	5 827	11.5	7.3	5 040	675	23.1	387	218	12.6	3 509	47.0	.4	506	28.8
South Palm Beach town, Palm Beach County	762	8.9	9.4	6	1 313	35.0+	14	400+	15.6	131	37.4	–	903	29.1
South Pasadena city, Pinellas County	1 894	13.8	10.9	98	633	25.4	132	220	14.0	1 597	25.7	1.3	494	34.9
South Patrick Shores CDP, Brevard County	2 229	9.9	29.4	1 367	675	21.4	544	216	11.2	1 551	38.5	.6	532	24.2
South Sarasota CDP, Sarasota County	1 808	14.9	14.3	928	961	23.5	444	253	13.1	539	48.2	2.2	484	26.7
South Venice CDP, Sarasota County	4 379	12.5	4.6	2 231	585	22.6	1 554	138	11.2	636	48.3	1.3	591	25.0
Springfield city, Bay County	1 910	7.6	27.9	819	495	17.4	566	135	12.9	1 330	58.0	1.1	336	29.5
Spring Hill CDP, Hernando County	11 272	13.8	1.1	5 838	531	24.7	5 169	157	11.5	1 956	57.1	–	494	29.2
Starke city, Bradford County	1 229	8.6	32.1	587	475	18.3	492	152	12.7	710	61.5	1.0	321	28.9

Table 16. **Homeowner and Renter Characteristics: 1990**—Con.

[Data based on sample and subject to sampling variability, see text. For definitions of terms and meanings of symbols, see text]

State County Place and [In Selected States] County Subdivision	All owner-occupied housing units			Specified owner-occupied housing units						All renter-occupied housing units				
		Percent with householder moved into unit—		With a mortgage			Not mortgaged				Percent with householder moved into unit—		Specified renter paying cash rent	
	Total	1989 to March 1990	1969 or earlier	Total	Median selected monthly owner costs (dollars)	Median selected monthly owner costs as a percentage of household income in 1989	Total	Median selected monthly owner costs (dollars)	Median selected monthly owner costs as a percentage of household income in 1989	Total	1989 to March 1990	1969 or earlier	Median gross rent (dollars)	Median gross rent as a percentage of household income in 1989
PLACE AND COUNTY SUBDIVISION—Con.														
Stock Island CDP, Monroe County	840	12.6	7.0	91	1 006	27.1	51	304	10.0	587	52.0	-	490	30.8
Stuart city, Martin County	3 671	11.3	10.4	966	631	19.8	548	170	11.1	2 022	43.7	2.1	507	29.7
Sugarmill Woods CDP, Citrus County	1 597	13.7	1.5	561	708	22.3	645	199	10.9	273	42.5	-	521	19.6
Sun City Center CDP, Hillsborough County	4 531	9.1	3.3	919	580	22.9	2 994	238	11.4	332	33.1	2.1	822	35.0+
Suncoast Estates CDP, Lee County	1 020	9.0	12.0	131	533	18.5	46	133	12.4	590	40.5	1.0	405	26.6
Sunny Isles CDP, Dade County	3 429	8.4	7.6	205	1 261	28.6	116	400+	12.7	3 409	19.5	2.1	647	33.9
Sunnyside CDP, Lake County	310	13.9	19.4	172	682	20.4	83	157	12.4	79	39.2	6.3	523	21.1
Sunrise city, Broward County	19 886	13.5	2.4	10 879	866	24.1	1 440	198	13.7	6 428	50.6	-	651	27.8
Sunset CDP, Dade County	3 877	10.0	18.4	3 158	919	22.6	523	342	12.3	1 147	48.0	1.0	615	31.8
Sun Valley CDP, Palm Beach County	957	30.0	-	637	1 006	24.5	150	336	12.8	176	84.1	-	813	35.0+
Surfside town, Dade County	1 332	8.2	26.4	402	954	25.2	473	323	13.2	708	33.2	8.1	540	35.0+
Sweetwater city, Dade County	1 864	15.6	2.8	989	749	22.8	130	278	14.3	2 119	36.3	.4	543	35.0+
Sylvan Shores CDP, Highlands County	934	11.5	6.3	267	398	18.8	277	108	10.8	89	6.7	-	472	26.1
Tallahassee city, Leon County	22 787	13.7	21.2	14 566	675	19.4	5 149	201	12.8	27 655	57.2	.9	444	31.2
Tamarac city, Broward County	17 923	12.0	4.2	6 246	699	23.3	5 029	190	12.4	4 983	57.2	.6	633	29.3
Tamiami CDP, Dade County	7 850	14.2	6.1	5 327	861	22.6	481	297	14.4	2 499	51.9	-	650	32.1
Tampa city, Hillsborough County	63 669	9.1	33.1	34 968	612	21.9	21 589	176	13.0	51 131	49.9	2.0	408	27.2
Tangelo Park CDP, Orange County	540	3.9	27.4	456	554	21.6	74	179	11.2	206	35.0	-	558	31.9
Tarpon Springs city, Pinellas County	5 289	11.0	13.9	2 489	698	25.3	1 315	198	12.7	2 109	52.4	.8	424	29.5
Tavares city, Lake County	2 824	12.6	10.4	764	516	22.1	572	160	12.0	664	39.8	2.0	421	24.1
Tavernier CDP, Monroe County	717	13.0	11.3	186	750	30.4	188	182	13.2	405	50.9	-	528	28.6
Taylor Creek CDP, Okeechobee County	1 508	19.4	4.1	211	596	27.7	182	163	12.9	293	53.9	-	394	22.6
Temple Terrace city, Hillsborough County	4 020	10.2	16.7	2 786	867	21.7	780	269	12.9	2 386	55.3	.6	523	26.5
Tequesta village, Palm Beach County	1 814	11.0	12.2	863	1 091	22.7	384	380	12.6	212	43.9	-	618	30.1
The Meadows CDP, Sarasota County	1 191	19.0	-	583	968	21.2	315	334	11.8	546	39.0	-	715	24.6
Tice CDP, Lee County	965	8.2	23.4	453	544	22.7	368	135	11.8	602	48.7	-	422	30.6
Timber Pines CDP, Hernando County	1 527	14.0	-	382	609	24.2	1 068	215	10.8	78	53.8	-	528	29.2
Titusville city, Brevard County	10 407	11.7	17.9	6 771	570	18.1	2 360	164	12.0	5 800	55.4	.4	458	25.5
Town 'n' Country CDP, Hillsborough County	15 309	13.7	9.4	10 942	717	22.0	1 260	230	12.5	8 711	59.6	.1	533	23.9
Treasure Island city, Pinellas County	2 370	13.5	16.7	717	1 078	21.7	661	276	12.6	1 526	40.3	1.4	500	28.3
Trenton city, Gilchrist County	361	17.2	16.3	137	403	21.0	128	127	13.3	96	56.3	-	238	35.0+
Tyndall AFB CDP, Bay County	-	-	-	-	-	-	-	-	-	920	36.6	-	408	21.9
Umatilla city, Lake County	652	21.3	20.7	266	523	23.9	182	166	15.1	368	42.1	-	358	33.1
Union Park CDP, Orange County	1 721	10.7	20.0	1 302	662	20.2	369	166	11.8	559	50.1	-	565	26.9
University West CDP, Hillsborough County	1 354	17.0	12.2	405	621	17.7	123	125	11.1	9 458	67.1	-	413	29.6
Upper Grand Lagoon CDP, Bay County	2 076	13.9	6.5	1 064	794	19.5	280	223	11.3	1 063	62.3	-	408	22.7
Valparaiso city, Okaloosa County	1 244	9.2	26.5	644	554	18.1	300	190	10.3	594	49.3	2.4	374	24.0
Vamo CDP, Sarasota County	904	11.1	3.0	188	777	23.4	175	172	10.5	502	57.0	-	645	29.3
Venice city, Sarasota County	6 754	10.5	9.7	1 189	691	22.6	1 468	218	11.2	2 326	46.3	1.3	535	29.4
Venice Gardens CDP, Sarasota County	3 167	6.5	8.5	1 254	589	21.3	1 550	183	11.7	534	50.2	-	628	31.3
Vernon city, Washington County	215	8.8	40.5	44	367	16.3	92	125	13.1	82	40.2	6.1	259	27.9
Vero Beach city, Indian River County	5 136	10.4	16.5	1 707	793	22.3	1 731	245	11.9	3 133	46.5	1.6	488	28.6
Vero Beach South CDP, Indian River County	5 346	15.8	12.0	3 012	675	20.7	1 545	164	11.5	1 491	50.0	1.6	538	26.5
Villages of Oriole CDP, Palm Beach County	3 030	14.1	1.4	115	576	20.8	242	222	12.1	230	23.0	-	627	35.0+
Villano Beach CDP, St. Johns County	623	15.7	1.1	360	890	22.2	144	213	13.1	156	41.7	-	535	28.6
Villas CDP, Lee County	3 011	12.5	5.5	1 007	729	20.4	580	191	11.8	1 690	59.8	-	582	24.7
Virginia Gardens village, Dade County	446	8.5	39.9	258	740	22.8	137	229	11.4	427	36.1	3.3	485	26.0
Wabasso CDP, Indian River County	365	24.4	16.2	36	700	17.1	70	163	14.0	179	44.1	-	426	25.1
Wahneta CDP, Polk County	786	7.3	28.6	285	396	19.3	182	114	11.0	481	49.9	-	318	30.8
Waldo city, Alachua County	304	5.9	27.0	68	509	20.5	116	142	12.0	117	44.4	7.7	330	28.6
Warm Mineral Springs CDP, Sarasota County	2 055	16.5	3.8	84	376	35.0+	233	178	12.5	109	48.6	-	442	19.2
Warrington CDP, Escambia County	3 835	5.2	38.5	1 674	457	17.9	1 404	147	12.1	2 824	55.6	1.7	350	25.9
Washington Park CDP, Broward County	1 147	5.0	56.0	659	466	22.4	399	172	14.1	1 070	32.8	3.6	421	35.0+
Watertown CDP, Columbia County	927	8.8	36.8	380	413	19.0	295	144	14.3	349	50.4	12.0	302	23.3
Wauchula city, Hardee County	821	6.6	30.6	344	420	15.0	361	142	13.5	376	50.3	-	384	27.6
Wausau town, Washington County	117	7.7	14.5	45	296	22.5	20	110	15.4	24	25.0	45.8	283	30.0
Waverly CDP, Polk County	643	20.4	11.4	106	411	18.2	111	127	10.7	141	58.9	-	391	28.9
Webster city, Sumter County	185	12.4	35.1	24	482	13.3	80	118	12.3	78	39.7	2.6	281	18.5
Weeki Wachee city, Hernando County	21	9.5	-	5	1 188	35.0+	10	263	10.0	4	-	-	125	10.0
Weeki Wachee Acres CDP, Hernando County	510	9.6	10.8	139	526	23.8	150	119	12.6	109	72.5	-	384	32.1
Weeki Wachee Gardens CDP, Hernando County	458	3.7	5.9	118	555	20.5	132	187	11.8	79	27.8	-	336	16.9
Wekiva Springs CDP, Seminole County	6 376	14.4	1.6	5 125	1 183	20.9	697	269	11.6	1 701	48.2	-	853	22.2
Welaka town, Putnam County	190	6.8	19.5	36	368	35.0+	68	167	15.1	33	45.5	-	275	32.1
Wellington CDP, Palm Beach County	5 668	19.4	-	4 304	1 237	25.3	831	312	12.2	1 257	62.8	-	799	28.2
West Bradenton CDP, Manatee County	1 540	6.9	14.9	931	781	23.2	501	196	12.7	191	65.4	-	580	30.3
Westchester CDP, Dade County	6 636	7.0	28.1	4 523	751	20.9	1 493	267	11.9	2 706	40.4	1.7	562	31.7
West De Land CDP, Volusia County	1 031	8.1	18.8	581	560	18.7	381	147	12.2	194	66.5	-	476	35.0+
Westgate-Belvedere Homes CDP, Palm Beach County	1 596	11.5	32.7	719	571	21.5	404	152	12.2	992	44.6	2.6	552	26.8
West Little River CDP, Dade County	5 950	8.0	30.0	4 478	501	23.4	957	149	14.2	3 625	39.7	1.2	408	29.4
West Melbourne city, Brevard County	2 330	11.6	9.1	973	625	18.9	540	156	11.5	1 289	48.9	-	514	26.5
West Miami city, Dade County	1 444	6.1	33.2	869	596	21.1	374	192	12.4	583	46.1	.9	501	35.0+
West Palm Beach city, Palm Beach County	14 480	9.0	22.0	7 423	718	22.8	3 536	180	13.2	14 307	43.5	2.0	517	28.0
West Park CDP, Hillsborough County	2 555	8.5	27.3	1 720	523	19.2	610	143	10.5	966	58.7	-	472	27.5
West Pensacola CDP, Escambia County	5 149	8.1	38.5	2 738	446	21.3	1 845	138	12.7	3 537	57.6	1.0	368	30.6
West Samoset CDP, Manatee County	635	9.6	16.5	302	500	22.4	145	129	12.4	755	51.9	-	526	34.8
Westview CDP, Dade County	1 819	8.4	11.4	1 413	614	21.0	219	190	12.9	1 048	37.7	.8	421	28.1
Westville town, Holmes County	97	7.2	34.0	18	275	12.9	33	125	13.8	16	-	12.5	219	22.5
Westwood Lakes CDP, Dade County	2 972	5.5	29.6	2 299	707	22.6	554	233	13.7	398	32.7	7.3	686	29.4
Wewahitchka city, Gulf County	542	9.6	27.7	145	417	21.5	179	159	11.4	139	51.8	2.9	255	28.8
Whiskey Creek CDP, Lee County	2 033	9.4	9.2	1 071	994	22.3	746	277	11.8	144	27.8	-	655	18.0

Table 16. **Homeowner and Renter Characteristics: 1990**—Con.

[Data based on sample and subject to sampling variability, see text. For definitions of terms and meanings of symbols, see text]

State County Place and [In Selected States] County Subdivision	All owner-occupied housing units			Specified owner-occupied housing units						All renter-occupied housing units				
		Percent with householder moved into unit—		With a mortgage			Not mortgaged				Percent with householder moved into unit—		Specified renter paying cash rent	
	Total	1989 to March 1990	1969 or earlier	Total	Median selected monthly owner costs (dollars)	Median selected monthly owner costs as a percentage of household income in 1989	Total	Median selected monthly owner costs (dollars)	Median selected monthly owner costs as a percentage of household income in 1989	Total	1989 to March 1990	1969 or earlier	Median gross rent (dollars)	Median gross rent as a percentage of household income in 1989
PLACE AND COUNTY SUBDIVISION— Con.														
Whisper Walk CDP, Palm Beach County	1 312	18.1	1.2	617	776	26.1	392	280	11.2	80	43.8	–	722	35.0+
White City CDP, St. Lucie County	1 252	14.3	13.0	683	746	19.1	295	173	11.8	459	61.7	.7	474	23.2
White Springs town, Hamilton County	175	15.4	27.4	39	394	12.6	71	149	15.4	89	37.1	2.2	257	21.3
Whitfield CDP, Manatee County	1 074	7.7	15.3	594	809	23.6	404	230	11.1	191	35.1	–	564	23.9
Wildwood city, Sumter County	1 085	13.7	18.3	221	419	18.3	282	164	15.0	296	56.8	–	289	31.2
Williamsburg CDP, Orange County	1 259	8.9	.6	631	554	21.8	595	206	11.4	443	40.6	–	665	23.6
Williston city, Levy County	515	5.2	30.3	230	414	22.9	192	165	12.5	211	37.9	16.6	289	19.5
Willow Oak CDP, Polk County	1 005	12.9	13.5	374	652	18.1	224	147	11.8	371	63.1	–	387	21.4
Wilton Manors city, Broward County	3 132	10.3	23.9	1 558	822	21.4	755	231	12.8	2 297	44.6	1.0	507	29.4
Wimauma CDP, Hillsborough County	361	8.3	7.2	85	591	19.3	18	105	25.5	260	39.6	–	288	26.4
Windermere town, Orange County	446	6.7	15.9	306	1 203	20.8	106	306	13.5	73	43.8	–	650	24.4
Winston CDP, Polk County	2 027	12.0	20.7	650	464	22.2	484	148	12.6	1 475	53.9	.3	371	26.7
Winter Garden city, Orange County	2 004	13.5	20.8	1 061	641	19.7	537	168	11.5	1 492	51.9	1.1	437	27.1
Winter Haven city, Polk County	6 256	11.1	23.0	2 501	573	21.7	1 922	183	11.4	4 685	41.0	2.1	380	28.7
Winter Park city, Orange County	6 170	9.8	27.3	3 538	925	20.6	1 693	257	11.8	3 056	39.8	2.9	512	29.2
Winter Springs city, Seminole County	6 104	15.6	1.7	4 728	868	22.4	518	208	11.7	1 907	65.6	–	609	26.3
Woodville CDP, Leon County	895	10.2	10.5	290	557	17.7	144	144	10.7	123	30.9	–	351	30.1
Worthington Springs town, Union County	56	12.5	46.4	19	325	27.5	14	180	11.7	18	38.9	–	250	14.5
Wright CDP, Okaloosa County	4 060	13.8	7.2	2 621	668	22.0	341	208	13.2	3 555	59.1	.5	400	26.8
Yalaha CDP, Lake County	485	19.6	24.3	120	690	21.5	246	187	11.3	58	46.6	–	511	12.7
Yankeetown town, Levy County	260	13.8	14.2	68	430	23.3	146	158	11.9	35	51.4	–	370	20.0
Yulee CDP, Nassau County	2 027	9.0	9.7	602	575	16.2	345	160	13.0	414	70.8	–	345	23.8
Zephyrhills city, Pasco County	2 552	12.3	7.4	660	477	20.8	1 105	135	11.3	1 190	42.6	.8	353	25.0
Zephyrhills North CDP, Pasco County	853	9.6	6.4	83	507	15.7	168	115	11.1	336	80.4	–	316	28.8
Zephyrhills South CDP, Pasco County	889	9.4	5.8	101	470	21.5	175	120	10.0	192	47.4	–	362	30.7
Zephyrhills West CDP, Pasco County	1 958	10.0	9.5	168	485	19.3	319	104	10.4	214	65.0	–	379	32.7
Zolfo Springs town, Hardee County	259	8.5	30.5	118	420	22.2	77	128	14.0	118	33.1	6.8	352	26.4
Jacksonville city, Duval County	159 444	9.7	25.1	98 535	666	20.6	37 212	177	12.4	97 801	52.0	2.2	431	25.6

Table 17. Selected Social and Economic Characteristics for American Indian and Alaska Native Areas: 1990

[Data based on sample and subject to sampling variability, see text. For definitions of terms and meanings of symbols, see text]

American Indian Area / County	All persons	American Indian, Eskimo, or Aleut: Persons 3 years and over—Enrolled in elementary or high school	Persons 16 to 19 years: Total	Persons 16 to 19 years: Not enrolled in school and not high school graduate: Total	Persons 16 to 19 years: Not enrolled in school and not high school graduate: Not in labor force	Persons 25 years and over: Total	Persons 25 years and over: Percent high school graduate or higher	Persons 25 years and over: Percent with bachelor's degree or higher	Persons 16 years and over: Total	Persons 16 years and over: Civilian labor force: Total	Persons 16 years and over: Civilian labor force: Percent unemployed	Per capita income in 1989 (dollars)	Persons for whom poverty status is determined: Total	Persons for whom poverty status is determined: Percent with income in 1989 below poverty level	Persons 5 to 17 years: Total	Persons 5 to 17 years: Percent with income in 1989 below poverty level
AMERICAN INDIAN RESERVATION AND TRUST LAND																
Big Cypress Reservation, FL	449	93	63	30	–	205	58.0	–	322	271	38.0	5 366	444	19.6	100	4.0
Broward County	–	–	–	–	–	–	–	–	–	–	–	–	–	–	–	–
Hendry County	449	93	63	30	–	205	58.0	–	322	271	38.0	5 366	444	19.6	100	4.0
Brighton Reservation, FL	528	152	31	7	3	204	51.0	4.4	266	159	7.5	5 304	415	21.4	153	20.3
Glades County	528	152	31	7	3	204	51.0	4.4	266	159	7.5	5 304	415	21.4	153	20.3
Hollywood Reservation, FL	1 412	175	21	–	–	223	57.8	6.3	274	194	9.3	6 522	477	39.0	147	37.4
Broward County	1 412	175	21	–	–	223	57.8	6.3	274	194	9.3	6 522	477	39.0	147	37.4
Miccosukee Reservation, FL	72	25	8	1	–	27	18.5	–	38	35	25.7	5 462	72	29.2	24	16.7
Broward County	–	–	–	–	–	–	–	–	–	–	–	–	–	–	–	–
Dade County	72	25	8	1	–	27	18.5	–	38	35	25.7	5 462	72	29.2	24	16.7
Seminole Trust Lands, FL	105	24	5	–	–	23	60.9	–	41	33	6.1	4 382	80	46.3	25	56.0
Broward County	–	–	–	–	–	–	–	–	–	–	–	–	–	–	–	–
Collier County	105	24	5	–	–	23	60.9	–	41	33	6.1	4 382	80	46.3	25	56.0
TRIBAL DESIGNATED STATISTICAL AREA																
Florida Tribe of Eastern Creek TDSA, FL (state)	215	–	–	–	–	–	–	–	–	–	–	–	–	–	–	–
Calhoun County	120	–	–	–	–	–	–	–	–	–	–	–	–	–	–	–
Walton County	95	–	–	–	–	–	–	–	–	–	–	–	–	–	–	–

Table 18. Selected Housing Characteristics for American Indian and Alaska Native Areas: 1990

[Data based on sample and subject to sampling variability, see text. For definitions of terms and meanings of symbols, see text]

American Indian Area County	All housing units		Occupied housing units with American Indian, Eskimo, or Aleut householder								
							Vehicles available		Specified owner, median selected monthly owner costs (dollars)		Specified renter paying cash rent, median gross rent (dollars)
	Total	Occupied	Total	Owner occupied	Renter occupied	Lacking complete plumbing facilities	None	1 or more	With a mortgage	Not mortgaged	
AMERICAN INDIAN RESERVATION AND TRUST LAND											
Big Cypress Reservation, FL	180	139	135	127	8	10	31	104	300–	114	250
Broward County	–	–	–	–	–	–	–	–	–	–	–
Hendry County	180	139	135	127	8	10	31	104	300–	114	250
Brighton Reservation, FL	275	176	127	102	25	–	26	101	300–	100–	310
Glades County	275	176	127	102	25	–	26	101	300–	100–	310
Hollywood Reservation, FL	805	520	154	95	59	1	22	132	314	100–	200–
Broward County	805	520	154	95	59	1	22	132	314	100–	200–
Miccosukee Reservation, FL	8	8	8	8	–	5	–	8	300–	150	–
Broward County	–	–	–	–	–	–	–	–	–	–	–
Dade County	8	8	8	8	–	5	–	8	300–	150	–
Seminole Trust Lands, FL	29	29	23	23	–	–	2	21	300–	175	–
Broward County	–	–	–	–	–	–	–	–	–	–	–
Collier County	29	29	23	23	–	–	2	21	300–	175	–
TRIBAL DESIGNATED STATISTICAL AREA											
Florida Tribe of Eastern Creek TDSA, FL (state)	128	88	–	–	–	–	–	–	–	–	–
Calhoun County	46	46	–	–	–	–	–	–	–	–	–
Walton County	82	42	–	–	–	–	–	–	–	–	–

Table 19. **Percent in Sample, Standard Error, and Confidence Bounds for Population Characteristics: 1990**

[For definitions of terms and meanings of symbols, see text]

State County County Subdivision Place	Persons		Per capita income in 1989 (dollars) —Standard error	Median income in 1989 (dollars)					
				Household		Family		Nonfamily household	
				90-percent confidence bounds		90-percent confidence bounds		90-percent confidence bounds	
	100-percent count	Percent in sample		Lower	Upper	Lower	Upper	Lower	Upper
The State	**12 937 926**	**12.4**	**16**	**27 434**	**27 540**	**32 153**	**32 271**	**16 835**	**16 958**
Alachua County	181 596	12.6	123	21 687	22 482	30 799	32 006	12 298	13 245
Gainesville division	130 798	11.3	155	20 160	21 146	30 520	32 115	12 013	12 962
Gainesville city (pt.)	80 127	11.7	186	19 926	21 217	30 143	32 081	11 720	12 844
Hawthorne division	5 571	18.5	347	18 096	21 268	22 795	26 611	6 831	10 199
Hawthorne city	1 305	40.8	366	17 254	21 610	19 748	25 945	7 511	12 069
High Springs-Alachua division	23 006	13.1	355	27 320	30 686	32 689	36 248	14 442	16 596
Alachua city	4 529	11.9	674	19 885	26 274	24 851	35 865	8 020	12 866
Gainesville city (pt.)	4 643	14.6	548	27 223	32 222	30 938	37 067	18 564	24 197
High Springs city	3 144	10.2	834	19 585	25 800	21 443	28 997	10 669	16 666
La Crosse town	122	36.9	1 072	8 121	17 465	6 669	26 578	6 837	14 233
Micanopy division	2 620	20.2	715	23 401	28 912	27 763	35 019	14 089	21 614
Micanopy town	612	33.7	615	19 847	25 383	25 813	29 897	10 522	20 435
Newberry-Archer division	12 977	19.0	365	24 956	27 865	28 143	31 686	14 723	17 072
Archer city	1 372	38.8	511	17 156	20 860	19 969	25 056	7 546	11 169
Newberry city	1 644	42.6	314	17 752	22 173	22 829	28 117	7 369	11 036
Waldo division	6 624	14.5	428	24 028	27 721	28 574	32 712	10 712	16 409
Gainesville city (pt.)	–	–	–	–	–	–	–	–	–
Waldo city	1 017	32.1	495	15 452	19 422	19 669	25 561	6 903	10 676
Baker County	18 486	12.8	262	24 807	26 771	26 792	30 464	10 410	14 860
Macclenny division	10 179	11.2	386	23 487	26 845	25 910	30 914	9 796	15 005
Macclenny city	3 966	11.1	537	20 329	24 970	22 621	28 647	5 276	13 687
Sanderson division	8 307	14.8	354	25 248	27 471	26 800	31 058	8 423	17 139
Glen St. Mary town	480	42.7	653	15 666	21 630	18 307	25 924	5 728	15 435
Bay County	126 994	12.6	131	24 162	25 185	27 642	28 791	12 912	14 135
Lynn Haven division	16 396	12.7	295	29 384	32 987	32 956	36 246	11 361	17 677
Lynn Haven city (pt.)	8 232	11.7	438	26 546	30 491	29 490	34 348	10 446	18 030
Mexico Beach division	5 333	20.3	267	21 343	23 762	21 848	24 879	11 888	20 432
Mexico Beach city	992	40.4	623	21 608	25 039	26 212	32 083	12 902	18 582
Tyndall AFB CDP	4 318	15.7	267	20 806	23 912	20 716	23 731	–	47 500
Panama City division	78 403	12.7	160	23 057	24 414	26 928	28 283	12 034	13 491
Callaway city	12 253	11.0	348	24 730	28 283	27 612	31 556	14 374	19 052
Cedar Grove town	1 479	44.2	311	17 724	20 031	19 678	23 043	10 544	12 397
Hiland Park CDP	3 865	11.0	425	17 591	21 940	19 505	23 733	7 352	12 330
Lynn Haven city (pt.)	1 063	10.6	1 915	27 007	40 141	26 860	41 626	14 198	40 373
Panama City city	34 378	12.4	262	21 064	22 785	25 669	27 615	11 409	13 455
Parker city	4 598	11.5	536	22 577	26 167	25 357	28 865	13 062	18 542
Pretty Bayou CDP	3 839	14.1	1 024	29 027	40 213	36 306	46 704	10 651	14 958
Springfield city	8 715	12.1	382	18 110	21 649	20 775	25 160	7 249	11 418
Panama City Beaches division	17 799	10.3	554	25 311	28 968	29 754	33 890	15 238	18 911
Laguna Beach CDP	1 876	8.5	922	19 326	24 401	20 696	27 214	13 511	23 535
Lower Grand Lagoon CDP	3 329	11.2	1 414	28 056	31 869	29 098	35 430	17 576	30 042
Panama City Beach city (pt.)	4 000	10.9	937	22 519	27 466	27 506	34 913	9 142	14 200
Upper Grand Lagoon CDP	7 855	10.0	926	27 034	34 299	33 810	40 305	14 911	22 006
Southport division	5 371	10.0	419	18 146	23 147	20 888	26 022	6 487	13 706
Lynn Haven city (pt.)	3	66.7	–	–	32 500	–	32 500	–	–
Panama City Beach city (pt.)	51	15.7	5 138	–	100 000	–	100 000	–	–
Youngstown division	3 692	12.4	404	16 408	20 467	17 923	22 125	5 955	12 798
Bradford County	22 515	14.3	237	23 136	25 736	26 964	29 299	8 938	11 504
Brooker division	1 017	25.4	803	22 797	27 204	24 604	29 486	2 512	5 782
Brooker city	312	41.0	676	19 922	27 109	23 773	30 977	5 272	20 024
Hampton division	4 520	14.2	490	25 216	28 639	28 672	34 172	8 258	12 254
Hampton city	296	40.5	497	11 330	16 236	13 668	19 099	5 505	11 160
Lawtey division	4 950	19.0	483	20 765	26 042	24 879	30 176	4 704	8 504
Lawtey city	676	40.4	481	18 264	24 569	22 828	29 236	3 932	7 240
Starke division	12 028	11.4	356	21 185	25 388	25 306	29 016	9 866	14 537
Starke city	5 226	11.9	490	17 361	22 097	21 106	26 417	9 683	15 446
Brevard County	398 978	13.5	76	30 250	30 819	35 066	35 738	18 363	19 299
Cocoa Beach-Cape Canaveral division	22 420	12.7	457	29 879	32 152	36 224	40 420	21 843	25 118
Cape Canaveral city	8 014	11.5	585	23 273	27 263	24 384	31 646	20 117	25 041
Cocoa Beach city	12 123	13.7	659	34 284	37 261	41 522	46 873	23 221	28 049
Cocoa-Rockledge division	72 894	12.9	156	29 568	30 958	33 012	34 752	17 486	20 289
Cocoa city	17 722	12.5	320	21 836	24 785	25 331	27 993	13 001	15 986
Cocoa West CDP	6 160	11.7	499	20 428	25 393	23 053	27 341	11 224	15 791
Port St. John CDP	8 933	12.1	336	33 258	36 916	34 117	38 247	24 977	33 777
Rockledge city	16 023	13.7	356	33 176	36 551	37 640	41 334	20 272	23 693
Sharpes CDP (pt.)	3 348	11.9	674	20 086	24 909	24 194	30 445	10 049	15 517
Indialantic-Melbourne Beach division	44 685	13.6	286	37 410	39 771	42 741	45 204	21 458	24 278
Indialantic town	2 844	15.6	1 083	36 654	46 286	43 513	55 352	20 631	30 567
Indian Harbour Beach city	6 933	13.2	607	32 249	37 391	38 396	45 355	17 161	23 068
Melbourne city (pt.)	2 370	12.3	1 472	38 700	49 457	48 741	61 898	22 782	33 710
Melbourne Beach town	3 021	11.4	1 497	43 196	51 208	45 927	60 305	22 935	40 488
Satellite Beach city	9 889	14.0	461	44 686	49 100	49 522	54 922	25 582	34 451
South Patrick Shores CDP	10 249	13.5	579	31 433	34 995	33 630	38 360	20 811	27 378
Malabar division	12 544	18.6	318	23 288	25 048	26 711	28 870	13 234	15 596
Malabar town	1 977	44.0	472	32 325	36 812	37 101	41 104	17 640	20 948
Micco CDP	8 757	11.5	433	21 074	23 379	23 928	26 564	12 235	15 591
Palm Bay city (pt.)	57	15.8	529	–	47 500	–	47 500	–	–
Melbourne division	83 984	13.6	159	26 470	27 572	31 827	33 340	15 754	17 099
June Park CDP (pt.)	3 576	14.0	766	26 480	31 690	30 580	38 065	9 185	16 223
Melbourne city (pt.)	57 273	12.6	170	24 727	26 162	30 393	31 882	14 994	16 588
Melbourne Village town	591	46.5	1 213	37 761	43 204	40 553	48 752	25 208	32 037
Palm Bay city (pt.)	95	11.6	2 913	5 421	36 406	15 054	49 946	1 893	24 338
Palm Shores town	210	31.9	2 229	17 276	31 504	25 698	47 770	10 040	21 230
West Melbourne city (pt.)	8 395	16.1	417	25 987	28 964	29 066	33 919	17 581	21 725
Melbourne Shores-Floridana Beach division	3 913	10.9	1 077	33 654	39 782	37 202	46 078	17 769	24 504
Merritt Island division	36 429	15.5	248	34 560	36 632	40 116	42 499	19 628	22 228
Melbourne city (pt.)	–	–	–	–	–	–	–	–	–
Merritt Island CDP	32 886	15.5	261	34 655	36 900	40 589	43 297	19 277	21 764
Sharpes CDP (pt.)	–	–	–	–	–	–	–	–	–
Palm Bay division	62 785	12.6	153	29 674	30 958	32 104	33 687	17 578	20 299
Melbourne city (pt.)	3	100.0	–	–	5 000	–	–	–	5 000
Palm Bay city (pt.)	62 480	12.6	150	29 572	30 879	32 000	33 544	17 634	20 347
Space Center division	53	18.9	2 284	–	–	–	–	–	–
Titusville division	57 451	13.2	188	28 755	30 394	34 411	36 502	16 310	18 343
Mims CDP	9 412	12.6	372	25 528	29 019	28 584	32 135	11 902	16 675
Titusville city	39 394	13.2	214	27 495	29 355	33 171	35 886	16 741	19 475

Table 19. **Percent in Sample, Standard Error, and Confidence Bounds for Population Characteristics: 1990**—Con.

[For definitions of terms and meanings of symbols, see text]

State / County / County Subdivision / Place	Persons: 100-percent count	Persons: Percent in sample	Per capita income in 1989 (dollars) —Standard error	Median income in 1989 (dollars): Household, 90-percent confidence bounds: Lower	Household: Upper	Family, 90-percent confidence bounds: Lower	Family: Upper	Nonfamily household, 90-percent confidence bounds: Lower	Nonfamily household: Upper
Brevard County—Con.									
West Brevard division	1 820	16.3	1 397	43 125	52 701	42 983	53 244	3 864	77 464
Juno Park CDP (pt.)	504	17.5	1 168	33 765	50 601	33 956	51 160	–	32 500
Melbourne city (pt.)	–	–	–	–	–	–	–	–	–
Palm Bay city (pt.)	–	–	–	–	–	–	–	–	–
West Melbourne city (pt.)	4	–	–	–	–	–	–	–	–
Broward County	1 255 488	11.6	58	30 404	30 738	36 572	37 030	19 635	20 125
Conservation division	240	3.8	1 574	–	10 000	–	–	–	10 000
Davie division	100 426	11.5	211	38 624	40 437	44 470	46 381	22 800	25 588
Cooper City city	20 791	11.8	391	47 837	51 357	51 188	54 701	22 181	29 675
Davie town (pt.)	47 117	11.5	284	35 991	37 964	40 729	43 447	22 762	26 375
Pembroke Pines city (pt.)	–	–	–	–	–	–	–	–	–
Pine Island Ridge CDP	5 244	10.7	897	27 316	33 338	33 664	41 446	19 036	24 932
Sunrise city (pt.)	2 025	11.5	1 332	41 029	55 863	45 203	58 254	32 710	41 288
Deerfield Beach division	99 741	13.5	213	30 558	31 596	37 875	39 557	19 142	20 545
Coconut Creek city (pt.)	5 642	11.1	781	30 206	36 648	35 929	41 959	21 586	27 436
Coral Springs city (pt.)	7 533	25.1	577	67 717	74 678	69 792	76 074	32 968	42 276
Deerfield Beach city	46 325	10.9	285	26 123	27 852	33 857	36 348	16 933	19 076
Hillsboro Beach town	1 748	42.6	1 337	45 116	51 082	52 382	59 521	27 130	33 193
Lighthouse Point city	10 378	10.8	1 001	38 421	43 703	49 229	58 140	19 027	24 016
Parkland city	3 558	40.2	724	76 840	84 056	78 318	85 852	38 266	49 867
Pompano Beach Highlands CDP	17 915	10.2	292	26 033	29 064	28 064	31 107	16 683	20 407
Fort Lauderdale division	274 374	11.4	137	26 523	27 230	31 912	32 954	20 260	21 026
Broadview-Pompano Park CDP (pt.)	566	11.7	1 425	13 198	21 191	17 360	26 903	6 600	15 940
Browardale CDP	6 257	9.9	450	22 217	31 666	23 677	33 475	14 795	23 004
Fort Lauderdale city (pt.)	149 377	10.5	224	26 719	27 862	33 055	34 966	20 623	21 646
Lauderdale-by-the-Sea town	2 990	40.4	881	31 227	34 847	44 841	51 684	22 319	25 868
Lauderdale Lakes city (pt.)	26 805	11.3	228	19 978	21 692	24 193	26 405	12 077	15 208
Lauderhill city (pt.)	569	10.7	1 010	17 349	27 147	15 732	27 295	16 858	28 831
Lazy Lake village	33	36.4	11 256	56 683	108 802	36 095	94 523	6 078	250 168
Melrose Park CDP	6 477	10.1	532	30 002	34 919	30 983	37 026	12 790	21 473
North Andrews Gardens CDP	9 002	12.4	450	31 210	33 952	34 077	37 884	15 190	23 283
North Lauderdale city (pt.)	–	–	–	–	–	–	–	–	–
Oakland Park city	26 326	10.9	307	26 667	28 989	30 952	35 125	22 134	24 318
Plantation city (pt.)	44	13.6	–	–	32 500	–	–	–	32 500
Pompano Beach city (pt.)	4 869	11.2	1 329	36 093	41 398	41 551	47 388	27 522	33 621
Riverland CDP	5 376	12.1	740	40 179	45 217	42 912	50 226	23 596	34 582
Sea Ranch Lakes village	619	44.1	2 321	73 208	102 722	82 964	113 946	24 130	54 116
Tamarac city (pt.)	5 235	11.5	496	21 093	24 198	25 320	31 161	15 903	20 411
Washington Park CDP	6 930	10.5	421	12 674	16 788	12 911	18 935	6 697	11 508
Wilton Manors city	11 804	12.3	513	25 249	28 474	31 252	36 307	20 265	22 510
Hallandale division	43 023	10.9	329	20 522	21 947	26 168	28 488	13 698	15 514
Hallandale city (pt.)	30 872	10.3	452	19 948	21 666	25 581	28 354	13 975	16 027
Miami Gardens-Utopia-Carver CDP (pt.)	4 405	12.7	434	17 226	22 761	22 363	27 732	5 301	9 408
Pembroke Park town (pt.)	3 027	8.9	834	15 442	21 095	19 455	29 969	10 664	16 066
Hollywood division	149 268	11.8	167	26 270	27 208	32 211	33 606	16 232	17 252
Dania city	13 024	10.1	484	21 843	24 950	24 498	30 708	15 214	20 666
Davie town (pt.)	100	16.0	2 216	9 122	31 024	17 980	42 736	–	22 500
Fort Lauderdale city (pt.)	–	–	–	–	–	–	–	–	–
Hallandale city (pt.)	124	8.1	5 887	13 650	49 100	–	50 000	12 804	44 951
Hollywood city	121 697	11.8	192	26 839	27 957	33 112	34 878	16 076	17 218
Pembroke Pines city (pt.)	129	17.1	1 172	3 625	7 970	10 549	33 901	2 544	6 754
Margate division	164 915	11.6	145	34 521	35 665	39 141	40 553	20 666	21 905
Broadview-Pompano Park CDP (pt.)	3 778	12.4	414	25 138	31 243	28 009	33 122	15 780	22 358
Coconut Creek city (pt.)	5 347	11.6	797	33 835	37 264	35 192	40 917	28 444	34 459
Coral Springs city (pt.)	71 910	11.6	252	40 596	42 619	46 016	48 816	21 486	24 186
Margate city	42 985	11.6	234	27 473	29 457	33 737	36 104	14 972	17 339
North Lauderdale city (pt.)	22 612	10.9	237	34 898	37 680	35 019	38 390	25 577	31 460
Tamarac city (pt.)	18 283	11.9	442	30 849	33 350	34 586	38 609	19 913	23 608
Miramar-Pembroke Pines division	111 749	11.8	146	35 441	36 550	39 584	41 207	20 503	22 531
Davie town (pt.)	–	–	–	–	–	–	–	–	–
Miami Gardens-Utopia-Carver CDP (pt.)	3 043	12.8	597	23 119	31 254	22 219	31 392	13 846	21 712
Miramar city	40 663	12.2	206	34 779	36 757	37 122	40 439	21 397	25 579
Pembroke Park town (pt.)	1 906	10.5	1 487	19 165	25 490	15 512	23 453	15 469	28 209
Pembroke Pines city (pt.)	65 323	11.5	204	35 831	37 188	40 850	42 946	19 721	22 006
Plantation division	211 297	11.5	137	31 348	32 146	37 649	38 971	19 262	20 481
Broadview Park CDP	6 109	10.2	407	26 754	30 692	28 156	32 146	15 524	26 167
Broadview-Pompano Park CDP (pt.)	886	12.5	889	26 151	36 422	28 771	39 555	15 472	29 293
Davie town (pt.)	–	–	–	–	–	–	–	–	–
Lauderdale Lakes city (pt.)	536	11.8	1 102	13 803	22 952	15 282	30 679	11 227	19 716
Lauderhill city (pt.)	49 139	10.7	270	26 002	27 664	30 867	33 423	17 430	20 130
North Lauderdale city (pt.)	3 894	11.1	887	32 775	40 216	35 563	45 832	24 772	34 393
Plantation city (pt.)	66 648	12.1	286	40 928	42 881	49 135	51 411	24 618	27 092
Sunrise city (pt.)	62 382	11.7	173	30 391	31 793	35 659	37 967	15 712	17 675
Tamarac city (pt.)	21 304	11.5	482	23 434	25 314	27 451	30 464	15 442	17 939
Pompano Beach division	100 455	11.1	205	28 019	29 642	34 342	36 045	19 491	20 913
Coconut Creek city (pt.)	16 496	12.4	427	31 088	33 736	36 327	39 850	19 338	22 290
Collier Manor-Cresthaven CDP	7 322	11.4	494	25 020	28 375	31 684	37 285	10 624	15 449
Fort Lauderdale city (pt.)	–	–	–	–	–	–	–	–	–
Kendall Green CDP	3 815	11.8	624	21 811	26 942	24 439	33 678	15 063	21 309
Pompano Beach city (pt.)	67 542	10.7	267	27 244	29 494	33 427	35 794	19 758	21 617
Calhoun County	11 011	14.6	397	17 287	19 937	20 911	23 206	5 700	7 328
Altha division	1 889	23.6	862	19 363	23 382	22 659	27 941	3 828	8 635
Altha town	497	44.1	446	15 421	20 876	19 567	24 728	5 864	13 503
Blountstown division	6 798	12.3	549	15 893	19 558	19 651	23 087	5 675	7 784
Blountstown city	2 404	12.5	959	15 043	21 392	18 932	22 879	5 593	11 271
Calhoun West division	2 324	14.3	745	15 784	20 806	19 543	25 078	5 062	8 790
Charlotte County	110 975	12.2	158	25 331	26 162	28 965	30 075	15 299	16 347
Grove City-Rotonda division	22 748	13.2	324	25 192	26 770	27 472	29 622	15 005	18 102
Englewood CDP (pt.)	4 946	11.6	475	21 724	24 496	24 450	28 525	12 007	17 124
Grove City CDP	2 374	12.9	826	20 323	25 925	23 812	28 069	11 040	18 121
Manasota Key CDP	1 395	10.8	2 459	24 357	36 027	32 076	41 960	16 471	29 853
Rotonda CDP	3 576	11.5	1 047	26 008	30 631	28 313	35 251	13 012	21 173
Port Charlotte division	61 293	11.8	191	24 857	26 002	28 212	29 672	15 123	16 539
Charlotte Harbor CDP	3 327	11.9	937	21 758	26 593	25 859	30 905	17 925	22 192
Harbour Heights CDP	2 523	12.3	879	27 341	33 226	29 689	38 350	14 939	25 579
Port Charlotte CDP	41 535	11.7	225	23 540	25 013	27 527	29 198	13 765	15 736

Table 19. **Percent in Sample, Standard Error, and Confidence Bounds for Population Characteristics: 1990**—Con.

[For definitions of terms and meanings of symbols, see text]

State County County Subdivision Place	Persons: 100-percent count	Persons: Percent in sample	Per capita income in 1989 (dollars)—Standard error	Median income in 1989 (dollars): Household, 90-percent confidence bounds: Lower	Household: Upper	Family, 90-percent confidence bounds: Lower	Family: Upper	Nonfamily household, 90-percent confidence bounds: Lower	Nonfamily household: Upper
Charlotte County—Con.									
Punta Gorda division	26 934	12.1	398	25 341	27 222	30 830	33 236	14 461	16 355
Charlotte Park CDP	2 225	11.2	1 074	22 538	27 280	27 636	32 180	11 736	15 968
Cleveland CDP	2 896	11.4	1 095	18 819	23 411	21 573	28 396	10 613	15 822
Punta Gorda city	10 747	12.2	779	32 479	36 013	37 957	42 947	16 772	20 560
Solana CDP	1 128	10.4	858	14 571	21 576	21 221	29 444	7 938	16 186
Citrus County	93 515	11.9	147	20 867	21 702	23 901	25 029	11 217	12 185
Crystal River division	43 782	11.4	230	21 819	23 277	24 601	26 317	11 819	13 774
Beverly Hills CDP (pt.)	–	–	–	–	–	–	–	–	–
Citrus Springs CDP (pt.)	2 183	11.9	881	20 124	24 779	22 093	29 082	7 209	13 867
Crystal River city	4 044	12.0	1 030	20 969	27 555	28 452	37 464	8 418	13 784
Homosassa CDP	2 113	10.9	1 500	22 185	30 253	23 804	36 124	11 064	25 954
Homosassa Springs CDP	6 271	11.1	385	16 094	19 326	19 325	22 313	8 919	11 827
Lecanto CDP (pt.)	404	12.6	1 468	19 456	32 564	19 438	34 899	11 936	33 064
Sugarmill Woods CDP	4 073	11.5	911	31 049	36 298	33 503	38 546	15 355	21 103
Inverness division	49 733	12.3	189	19 865	20 909	22 797	24 356	10 436	11 690
Beverly Hills CDP (pt.)	6 163	12.3	388	16 566	18 765	20 365	22 221	8 307	11 292
Citrus Springs CDP (pt.)	30	13.3	2 862	5 169	22 108	–	22 500	–	10 000
Floral City CDP	2 609	13.4	764	16 404	21 950	19 720	24 702	7 385	11 552
Hernando CDP	2 103	12.7	905	17 021	20 799	20 265	24 601	10 149	14 180
Inverness city	5 797	11.7	544	15 910	19 144	19 478	22 406	8 861	12 314
Lecanto CDP (pt.)	839	13.1	1 686	23 076	42 457	27 643	45 947	11 131	23 546
Clay County	105 986	13.0	139	34 193	35 469	37 094	38 552	19 315	21 345
Green Cove Springs division	10 275	13.7	399	21 535	25 537	25 293	29 127	8 566	13 695
Green Cove Springs city	4 497	15.3	543	19 895	24 041	22 382	29 970	8 854	13 963
Keystone Heights division	11 251	15.5	330	28 486	31 642	31 926	35 701	14 607	18 988
Keystone Heights city	1 315	40.1	614	27 071	31 684	33 067	36 835	7 828	14 904
Middleburg CDP (pt.)	1 481	12.0	595	33 828	40 548	34 076	41 371	26 985	45 184
Middleburg-Clay Hill division	17 060	12.5	298	30 307	32 399	31 942	34 277	13 355	17 398
Middleburg CDP (pt.)	4 742	10.7	628	27 219	31 533	29 299	32 829	12 073	24 706
Orange Park division	61 879	12.2	194	38 199	40 027	41 168	43 009	22 298	25 713
Bellair-Meadowbrook Terrace CDP	15 606	12.1	345	31 491	34 030	33 920	37 134	21 865	26 681
Lakeside CDP	29 137	12.1	268	40 346	42 660	42 504	44 954	20 567	25 276
Orange Park town	9 488	13.1	528	35 839	39 600	39 354	44 613	21 335	27 528
Penney Farms division	5 521	17.0	639	34 970	41 063	39 475	43 629	16 745	22 670
Asbury Lake CDP	2 072	15.3	1 216	43 414	51 248	44 885	55 122	20 107	37 827
Penney Farms town	609	32.0	1 034	27 306	35 259	31 161	40 416	13 048	23 202
Collier County	152 099	11.8	213	33 353	34 649	37 665	39 191	22 379	24 329
Everglades division	17 756	11.8	703	33 539	37 109	37 363	43 069	21 733	26 065
Everglades city	321	37.1	2 480	26 351	32 385	28 436	34 591	8 590	19 980
Marco CDP	9 493	11.8	1 119	44 326	50 641	50 319	57 016	25 094	32 380
Immokalee division	18 066	12.3	349	16 361	18 621	16 986	19 919	6 484	9 867
Immokalee CDP	14 120	12.5	231	13 922	16 195	14 463	17 115	5 910	8 722
Naples division	116 277	11.8	250	35 114	36 307	39 803	41 168	23 345	25 420
East Naples CDP	22 951	11.4	405	30 032	31 830	33 276	36 736	20 931	23 967
Golden Gate CDP	14 148	10.0	355	30 882	34 419	32 062	36 473	20 478	26 833
Lely CDP	3 014	12.0	1 083	31 712	37 307	35 147	43 817	20 093	31 010
Naples city	19 505	13.1	879	41 463	45 472	54 377	62 213	24 152	27 642
Naples Manor CDP	4 574	10.0	551	27 428	33 579	28 000	34 242	15 192	27 484
Naples Park CDP	8 002	11.8	753	31 002	35 224	34 795	40 338	18 271	25 335
North Naples CDP	13 422	12.1	712	33 983	36 956	38 533	43 407	24 595	29 967
Palm River CDP	3 507	10.7	1 008	40 821	51 342	45 599	54 054	11 476	24 018
Columbia County	42 613	12.5	203	21 150	22 825	25 009	26 934	10 607	12 616
Fort White division	7 024	13.5	493	19 530	23 591	22 175	26 813	6 864	13 004
Fort White town	268	42.9	600	11 862	20 949	12 369	24 709	3 505	14 369
Lake City division	34 491	12.2	228	21 179	23 103	25 254	27 413	10 807	13 023
Five Points CDP	1 136	11.9	528	6 281	13 654	6 999	19 739	3 137	8 032
Lake City city (pt.)	10 001	13.1	385	17 265	19 946	22 372	25 606	9 894	12 360
Watertown CDP	3 340	13.2	572	16 364	20 893	19 500	26 932	7 427	13 920
North Columbia division	1 098	13.5	899	17 724	25 498	19 871	29 162	7 111	15 724
Lake City city (pt.)	4	–	–	–	–	–	–	–	–
Dade County	1 937 094	11.6	45	26 757	27 061	30 918	31 307	15 794	16 222
Everglades division	4 283	15.1	750	38 216	47 941	40 566	49 548	19 994	34 656
Hialeah division	237 725	11.9	93	26 700	27 473	28 361	29 393	15 881	17 373
Country Club CDP	3 408	10.5	1 687	45 497	60 039	52 631	72 757	23 713	36 298
Hialeah city (pt.)	183 233	12.1	81	22 987	23 953	24 917	25 813	9 954	11 249
Hialeah Gardens city	7 713	9.3	618	22 255	25 847	24 771	29 244	9 658	15 719
Medley town (pt.)	127	44.1	1 863	18 807	31 891	18 889	35 277	14 071	45 929
Miami Lakes CDP	12 750	12.8	701	42 513	48 355	53 169	59 094	30 901	34 170
Palm Springs North CDP	5 300	14.5	502	42 194	47 974	42 619	48 449	15 683	37 783
Homestead division	60 204	11.0	169	23 856	25 837	26 545	28 778	12 062	14 807
Florida City city	5 806	10.0	389	13 821	18 106	16 829	22 007	6 377	10 645
Homestead city	26 866	11.4	260	19 295	22 017	21 350	24 900	11 902	15 101
Islandia city	– 13	7.7	–	–	5 000	–	–	–	5 000
Leisure City CDP (pt.)	15 330	11.6	226	24 609	28 773	26 724	30 718	11 639	18 028
Kendale Lakes-Lindgren Acres division	190 810	10.7	122	39 002	40 281	41 281	42 431	27 169	29 328
Hammocks CDP	10 897	9.9	485	35 501	40 448	39 905	43 860	25 900	30 465
Kendale Lakes CDP	48 524	10.7	237	36 070	38 573	38 067	40 450	23 553	27 269
Kendall CDP (pt.)	3 865	14.3	632	39 535	45 599	39 745	47 234	35 796	41 729
Kendall Lakes West CDP	6 038	10.7	477	29 205	34 669	31 410	36 839	20 751	28 048
Lindgren Acres CDP	22 290	10.4	446	44 346	47 961	48 475	54 276	29 634	35 806
Medley town (pt.)	11	72.7	1 329	2 944	36 028	25 523	26 977	1 047	3 954
Olympia Heights CDP (pt.)	–	–	–	–	–	–	–	–	–
Perrine CDP (pt.)	–	–	–	–	–	–	–	–	–
South Miami Heights CDP (pt.)	5 542	11.2	450	30 283	36 427	30 127	36 468	24 294	37 667
Tamiami CDP (pt.)	33 845	11.2	293	35 062	38 629	37 332	41 121	18 009	22 030
Kendall-Perrine division	150 800	10.9	252	45 247	47 085	53 666	55 996	25 281	27 158
Coral Gables city (pt.)	7 413	15.0	1 368	77 405	92 164	102 818	119 481	28 535	37 229
Cutler CDP	16 201	11.0	807	67 886	75 889	72 987	79 652	22 381	39 849
Kendall CDP (pt.)	82 270	10.7	348	45 014	47 057	55 056	58 094	25 602	27 975
Palmetto Estates CDP	12 293	9.8	421	38 539	42 273	39 249	43 509	22 215	37 485
Perrine CDP (pt.)	15 120	10.3	439	28 916	34 488	33 683	40 011	12 466	19 508
Richmond Heights CDP	8 583	9.5	529	26 160	30 303	27 344	33 358	12 067	25 155
Sunset CDP (pt.)	4 794	9.8	1 258	32 483	47 990	39 227	54 116	18 611	27 024
Key Biscayne division	8 854	11.9	1 294	55 921	66 720	69 135	80 344	30 900	40 986
Key Biscayne CDP	8 854	11.9	1 294	55 921	66 720	69 135	80 344	30 900	40 986
Miami city (pt.)	–	–	–	–	–	–	–	–	–

Table 19. **Percent in Sample, Standard Error, and Confidence Bounds for Population Characteristics: 1990**—Con.

[For definitions of terms and meanings of symbols, see text]

State County County Subdivision Place	Persons		Per capita income in 1989 (dollars) —Standard error	Median income in 1989 (dollars)					
				Household		Family		Nonfamily household	
				90-percent confidence bounds		90-percent confidence bounds		90-percent confidence bounds	
	100-percent count	Percent in sample		Lower	Upper	Lower	Upper	Lower	Upper
Dade County—Con.									
Miami division	803 988	12.1	66	21 871	22 283	25 212	25 763	13 549	14 195
Andover CDP (pt.)	2 676	9.5	909	13 168	22 399	27 820	45 540	7 482	11 112
Aventura CDP	14 914	10.0	1 134	30 459	34 701	41 399	49 004	18 949	22 787
Bay Harbor Islands town (pt.)	–	–	–	–	–	–	–	–	–
Biscayne Park village	3 068	11.2	897	32 441	39 710	38 374	50 114	16 119	25 594
Brownsville CDP	15 607	13.9	224	11 295	13 789	13 453	16 455	5 949	7 639
Bunche Park CDP	4 388	13.2	381	18 662	23 359	20 173	24 130	7 413	14 783
Coral Gables city (pt.)	32 678	11.4	565	40 037	43 743	52 856	59 127	26 131	30 142
Coral Terrace CDP	23 255	14.3	263	26 171	28 675	29 143	31 770	12 932	15 599
El Portal village	2 457	39.5	471	24 444	28 003	32 284	37 615	12 178	17 074
Gladeview CDP	15 637	10.2	261	9 979	13 269	10 948	14 584	6 405	9 959
Glenvar Heights CDP	14 823	10.5	749	30 797	35 097	40 896	47 210	22 657	26 567
Golden Glades CDP	25 474	10.5	305	26 931	29 938	30 049	33 228	17 417	21 651
Hialeah city (pt.)	4 771	9.8	500	19 152	25 164	22 037	28 137	3 743	12 536
Ives Estates CDP	13 531	10.8	636	36 182	40 802	43 111	47 956	24 777	28 561
Kendall CDP (pt.)	1 136	10.5	1 697	16 900	27 607	15 443	27 084	10 539	26 560
Miami city (pt.)	357 315	12.7	82	16 651	17 148	19 355	20 045	9 594	10 347
Miami Beach city (pt.)	–	–	–	–	–	–	–	–	–
Miami Shores village (pt.)	10 084	13.5	768	38 213	46 098	47 136	55 481	19 096	27 598
Miami Springs city (pt.)	13 268	13.4	486	29 561	33 613	36 695	41 048	19 797	22 819
Norland CDP (pt.)	6 768	8.8	668	23 848	29 990	28 673	34 495	12 943	22 250
North Miami city	49 998	9.9	245	23 960	25 583	27 315	29 605	17 135	19 515
North Miami Beach city	35 359	10.3	328	23 945	25 816	27 215	29 973	14 599	16 863
Ojus CDP	15 519	9.9	806	26 201	30 365	37 889	44 015	12 381	15 491
Olympia Heights CDP (pt.)	2 659	10.5	1 607	37 608	47 599	40 678	52 971	8 835	37 720
Opa-locka city	15 283	9.6	291	13 742	16 284	13 372	16 786	7 223	13 126
Opa-locka North CDP	6 568	13.6	344	27 591	32 232	27 621	33 788	8 426	28 058
Pinewood CDP	15 518	10.7	246	20 034	23 091	20 954	25 430	8 422	13 952
South Miami city	10 404	11.5	725	29 302	34 687	37 231	41 841	16 535	24 065
Virginia Gardens village	2 212	46.7	355	26 800	30 396	32 638	36 791	19 309	23 355
Westchester CDP (pt.)	–	–	–	–	–	–	–	–	–
West Little River CDP	33 575	10.6	202	20 709	22 917	22 890	25 259	6 956	9 918
West Miami city	5 727	15.4	414	22 408	27 129	27 064	31 818	9 811	15 419
Westview CDP	9 668	13.7	310	25 804	30 344	27 582	31 332	6 680	14 514
Miami Beach division	122 672	10.8	256	16 973	17 829	24 533	26 361	12 150	13 065
Bal Harbour village	3 045	10.0	2 866	33 738	45 753	43 571	75 151	20 281	34 779
Bay Harbor Islands town (pt.)	4 703	10.5	1 685	26 026	31 677	33 435	42 387	15 162	25 484
Golden Beach town	774	39.4	2 211	56 414	100 837	77 381	112 439	17 082	45 557
Indian Creek village	44	29.5	17 328	21 748	242 837	20 412	289 394	11 641	256 231
Miami city (pt.)	–	–	–	–	–	–	–	–	–
Miami Beach city (pt.)	92 639	10.8	276	14 887	15 746	21 210	23 003	10 796	11 637
Miami Shores village (pt.)	–	–	–	–	–	–	–	–	–
North Bay Village city	5 383	10.1	996	23 439	27 096	24 437	31 226	20 865	26 041
Sunny Isles CDP	11 772	10.4	719	20 754	23 560	25 846	30 671	14 762	18 375
Surfside town	4 108	10.5	1 504	27 198	39 414	36 683	47 377	14 830	21 489
Northwest Dade division	96 313	11.2	121	30 461	31 753	31 584	33 143	17 087	20 352
Andover CDP (pt.)	3 575	11.8	868	28 722	34 729	31 027	37 383	20 948	28 949
Carol City CDP	53 331	11.5	146	30 303	31 843	30 745	32 529	16 959	22 556
Lake Lucerne CDP	9 478	12.1	322	22 671	27 905	25 192	30 840	13 169	19 618
Norland CDP (pt.)	15 341	9.2	376	26 493	31 123	29 489	34 889	15 073	20 411
Scott Lake CDP	14 588	11.7	321	36 331	40 804	36 488	41 477	12 544	25 341
North Westside division	75 895	10.8	171	27 022	28 813	27 535	29 550	21 569	24 184
Doral CDP	3 126	24.0	1 043	54 237	59 311	55 581	62 032	40 497	56 820
Medley town (pt.)	525	28.0	879	20 062	29 900	25 362	33 391	15 713	21 647
Miami city (pt.)	1 233	12.0	1 212	21 466	36 351	20 426	37 145	3 011	60 949
Miami Springs city (pt.)	–	–	–	–	–	–	–	–	–
Olympia Heights CDP (pt.)	–	–	–	–	–	–	–	–	–
Sweetwater city	13 909	10.8	304	21 158	24 006	22 166	25 318	6 299	11 702
Westchester CDP (pt.)	–	–	–	–	–	–	–	–	–
Princeton-Goulds division	97 996	11.5	152	30 611	31 926	33 175	35 181	16 640	19 808
Cutler Ridge CDP	21 268	11.5	378	39 680	42 200	42 362	46 141	21 913	27 079
Goulds CDP	7 284	14.4	347	13 005	16 586	12 932	16 966	7 673	15 699
Homestead AFB CDP	5 153	15.3	267	22 609	26 590	22 457	26 295	20 003	34 998
Lakes by the Bay CDP	5 615	11.0	800	39 664	47 406	47 323	54 466	20 291	30 389
Leisure City CDP (pt.)	4 049	9.7	565	23 512	29 618	26 734	35 551	15 668	21 446
Naranja CDP	5 790	9.0	464	21 854	27 483	26 348	31 527	11 422	17 359
Perrine CDP (pt.)	456	14.0	340	2 964	7 558	2 964	7 558	–	–
Princeton CDP	7 073	10.2	603	35 657	40 586	35 745	40 241	15 543	42 277
South Miami Heights CDP (pt.)	24 488	11.5	223	26 329	29 309	29 405	32 188	9 125	14 221
South Westside division	87 554	11.8	185	35 060	37 431	38 142	40 123	13 851	17 799
Olympia Heights CDP (pt.)	35 133	11.8	301	32 754	36 268	37 285	40 977	9 468	14 534
Sunset CDP (pt.)	11 016	12.6	578	40 487	46 523	42 337	48 515	21 222	30 208
Tamiami CDP (pt.)	–	–	–	–	–	–	–	–	–
Westchester CDP (pt.)	29 883	11.7	307	33 510	37 308	35 663	39 455	12 747	18 587
Westwood Lakes CDP	11 522	11.5	396	33 334	38 299	34 002	39 050	14 386	28 638
DeSoto County	23 865	11.7	275	20 202	21 723	22 394	25 171	11 718	13 971
Arcadia East division	15 661	12.6	317	19 022	21 052	21 762	24 504	10 744	13 138
Arcadia city (pt.)	6 488	12.7	448	17 121	19 559	19 494	23 870	9 766	13 459
Southeast Arcadia CDP	4 145	11.1	760	18 575	22 375	21 323	26 496	8 295	12 447
Arcadia West division	8 204	10.1	533	21 124	24 729	22 449	26 866	13 190	17 154
Arcadia city (pt.)	–	–	–	–	–	–	–	–	–
Dixie County	10 585	16.2	351	14 335	16 580	17 890	20 876	5 934	7 772
Cross City North division	7 233	18.2	372	14 302	17 226	18 636	22 741	5 347	7 390
Cross City town	2 041	30.2	472	14 265	16 756	17 302	23 771	6 405	9 577
Cross City South division	3 352	12.0	833	13 260	17 005	15 793	20 389	6 041	10 141
Horseshoe Beach town	252	35.3	2 165	10 673	21 538	14 259	24 306	4 672	11 468
Duval County	672 971	11.4	67	28 229	28 797	33 208	33 887	17 219	17 871
Jacksonville division	672 971	11.4	67	28 229	28 797	33 208	33 887	17 219	17 871
Atlantic Beach city	11 636	12.1	765	33 391	37 320	36 848	42 479	21 564	29 465
Baldwin town	1 450	34.5	395	12 390	17 477	17 841	21 980	6 185	9 976
Jacksonville Beach city	17 839	11.9	447	27 946	30 973	34 922	38 409	15 511	19 128
Jacksonville city (remainder)	635 230	11.4	67	28 014	28 595	32 957	33 649	17 043	17 684
Neptune Beach city	6 816	10.1	836	31 468	37 578	42 889	51 263	23 423	26 881

Table 19. **Percent in Sample, Standard Error, and Confidence Bounds for Population Characteristics: 1990**—Con.

[For definitions of terms and meanings of symbols, see text]

State County County Subdivision Place	Persons: 100-percent count	Persons: Percent in sample	Per capita income in 1989 (dollars) —Standard error	Median income in 1989 (dollars): Household, 90-percent confidence bounds: Lower	Household: Upper	Family, 90-percent confidence bounds: Lower	Family: Upper	Nonfamily household, 90-percent confidence bounds: Lower	Nonfamily household: Upper
Escambia County	262 798	12.6	91	24 791	25 504	28 988	29 992	14 553	15 519
Cantonment division	34 746	11.8	239	30 048	32 214	32 978	36 234	13 665	17 030
Ensley CDP (pt.)	4 879	12.1	585	22 650	27 545	25 938	33 469	11 798	17 288
Ferry Pass CDP (pt.)	5 242	11.1	655	34 986	44 210	42 781	49 807	15 567	22 357
Gonzalez CDP	7 669	11.5	522	31 808	36 519	34 508	40 157	11 927	20 026
Century division	8 395	13.9	369	16 592	20 005	20 878	25 525	5 711	8 759
Century town	1 989	11.0	974	7 755	12 956	7 445	18 475	5 072	10 976
Molino CDP (pt.)	1 063	14.3	791	16 033	32 289	23 516	35 726	2 133	7 953
Northwest Escambia division	3 864	15.5	562	22 032	26 742	24 010	29 866	8 285	15 898
Molino CDP (pt.)	144	10.4	2 374	9 225	55 533	9 225	55 533	–	–
Pensacola division	215 793	12.6	102	24 163	24 967	28 262	29 371	14 839	15 842
Bellview CDP	19 386	11.3	245	28 069	30 651	30 638	33 648	13 680	18 843
Brent CDP	21 624	13.8	190	20 209	22 199	22 525	25 060	10 948	14 103
Ensley CDP (pt.)	11 483	11.5	289	20 899	24 257	23 889	27 686	12 192	16 549
Ferry Pass CDP (pt.)	21 059	12.2	314	27 430	30 431	32 260	35 827	16 101	19 237
Goulding CDP	4 159	14.5	339	8 432	10 930	11 737	15 790	5 374	6 530
Myrtle Grove CDP	17 402	12.4	297	24 643	27 049	27 240	30 469	15 371	18 967
Pensacola city	58 165	12.9	250	24 276	25 896	30 711	32 793	15 665	17 184
Warrington CDP	16 040	12.0	395	19 958	21 893	22 658	25 827	13 189	16 719
West Pensacola CDP	22 107	12.5	224	17 169	19 029	20 785	22 376	10 062	12 277
Flagler County	28 701	14.8	294	27 778	29 477	30 364	32 496	15 942	18 720
Bunnell division	13 765	17.5	337	28 338	30 909	29 952	32 921	13 644	18 546
Bunnell city	1 873	46.5	358	15 704	18 612	20 273	22 937	7 883	11 312
Palm Coast CDP (pt.)	4 971	11.8	608	31 460	35 299	32 705	36 968	16 622	30 584
Flagler Beach division	14 936	12.3	498	26 748	29 196	29 901	32 927	16 215	19 842
Beverly Beach town	312	45.8	1 022	19 934	24 699	25 499	31 668	10 228	15 323
Flagler Beach city	3 820	12.3	721	23 996	27 971	25 907	31 443	15 229	22 435
Marineland town (pt.)	21	19.0	2 934	–	30 000	–	30 000	–	–
Palm Coast CDP (pt.)	9 316	11.2	716	27 522	31 173	30 605	34 316	15 882	20 416
Franklin County	8 967	16.1	448	16 128	18 554	19 181	21 668	7 332	10 315
Apalachicola division	4 443	10.6	764	15 474	20 965	20 089	24 826	5 737	10 660
Apalachicola city	2 602	10.7	622	9 546	16 917	13 837	24 091	4 397	8 107
Carrabelle division	2 528	25.4	806	15 489	18 170	17 904	20 696	7 433	11 003
Carrabelle city (pt.)	1 173	40.6	344	14 384	17 948	17 066	20 108	7 549	12 135
Eastpoint division	1 996	16.5	621	14 857	18 588	16 042	21 131	7 448	15 156
Carrabelle city (pt.)	27	44.4	2 702	5 530	39 590	8 587	42 988	–	5 000
Eastpoint CDP	1 577	14.3	764	13 233	17 781	14 799	20 616	7 378	15 884
Gadsden County	41 105	14.7	165	19 143	20 936	22 953	25 220	8 944	11 347
Chattahoochee division	6 325	12.7	380	16 793	20 660	19 367	26 137	7 935	14 860
Chattahoochee city	4 382	11.7	507	16 099	21 164	17 851	27 530	6 694	16 063
Greensboro division	2 889	19.9	416	16 824	21 029	19 410	24 676	6 107	10 954
Greensboro town	586	43.0	555	14 843	20 486	20 510	28 265	6 384	10 120
Havana division	11 024	12.5	351	20 332	23 891	23 787	28 301	7 504	13 461
Havana town	1 654	9.3	915	10 239	23 096	13 914	27 056	4 030	6 756
Midway city	852	34.0	461	11 952	19 059	12 640	20 999	3 536	10 353
Quincy division	20 867	15.7	237	18 395	20 813	21 808	25 433	8 955	11 763
Gretna city	1 981	45.6	178	15 590	18 419	15 826	19 100	7 875	12 992
Quincy city	7 444	11.1	563	17 338	25 184	25 044	29 215	9 853	13 766
Gilchrist County	9 667	18.1	240	19 420	21 603	21 759	24 843	8 217	11 043
Bell division	2 917	17.6	362	18 178	22 280	20 437	25 319	5 962	14 227
Bell town	267	42.3	597	15 102	23 358	17 728	25 680	4 398	16 736
Trenton division	6 750	18.3	305	19 322	21 880	21 688	25 554	8 453	11 243
Fanning Springs city (pt.)	230	40.4	856	11 737	16 753	13 266	18 755	4 832	16 151
Trenton city	1 287	37.7	379	13 694	18 572	16 493	21 310	5 620	10 099
Glades County	7 591	18.7	392	19 584	21 777	21 815	24 620	8 894	14 638
Northeast Glades division	2 865	14.7	590	17 249	21 728	20 001	24 759	6 314	10 798
Buckhead Ridge CDP	1 279	13.9	905	19 571	25 415	21 863	33 017	5 909	11 338
Southwest Glades division	4 726	21.1	446	19 988	22 652	22 508	25 556	11 055	16 372
Moore Haven city	1 432	40.4	407	19 094	23 178	21 577	26 107	9 876	15 397
Gulf County	11 504	17.9	243	20 851	22 971	24 404	27 760	8 251	11 201
Port St. Joe division	7 490	12.8	368	21 789	25 387	24 699	29 850	8 711	15 582
Port St. Joe city	4 044	12.7	516	19 868	25 966	25 659	35 437	6 596	10 759
Wewahitchka division	4 014	27.3	304	17 978	20 443	22 425	25 867	6 425	9 371
Wewahitchka city	1 779	45.6	285	15 306	17 235	18 936	23 168	6 538	9 336
Hamilton County	10 930	26.1	253	17 178	20 313	20 368	24 406	9 941	12 018
Jasper division	6 151	26.5	344	16 584	20 565	19 007	25 053	9 488	13 253
Jasper city	2 099	45.4	337	14 377	18 140	17 874	22 011	7 063	10 366
Jennings division	2 977	22.8	579	15 741	20 724	18 160	25 247	7 820	11 659
Jennings town	712	42.7	522	11 891	16 236	14 854	20 940	3 736	10 338
White Springs division	1 802	30.3	387	18 262	23 934	20 935	26 990	8 690	15 248
White Springs town	704	47.2	428	14 392	21 306	16 733	25 239	10 146	17 684
Hardee County	19 499	16.1	272	21 013	23 048	23 407	25 356	10 067	12 302
Bowling Green division	3 969	24.0	337	18 979	22 555	22 041	25 341	7 026	11 321
Bowling Green city	1 836	34.7	378	18 879	23 323	22 854	25 763	5 499	7 567
Wauchula division	9 716	13.4	432	20 228	23 408	22 635	25 877	9 642	12 737
Wauchula city	3 253	14.5	709	17 726	23 303	22 937	29 802	7 768	12 389
Zolfo Springs town (pt.)	–	–	–	–	–	–	–	–	–
Zolfo Springs division	5 814	15.4	586	21 422	25 333	23 352	27 589	9 152	15 181
Zolfo Springs town (pt.)	1 219	33.9	365	17 755	22 032	18 548	23 382	5 697	11 960
Hendry County	25 773	10.9	261	23 564	26 176	25 432	27 943	13 658	18 366
Clewiston division	14 432	10.9	341	24 217	28 327	26 482	31 152	11 027	17 879
Clewiston city	6 085	11.5	587	26 692	33 977	30 723	38 562	13 607	23 423
Harlem CDP	2 826	10.2	559	12 296	20 904	11 576	22 698	5 841	14 860
La Belle division	11 341	11.0	404	21 957	25 364	23 143	26 585	14 630	20 314
La Belle city	2 703	10.4	727	21 452	27 670	22 822	28 952	15 097	24 389
Port La Belle CDP	1 512	10.5	654	19 528	24 362	19 267	24 877	9 114	22 399
Hernando County	101 115	12.2	131	22 328	23 208	25 214	26 156	12 562	13 876
Brooksville division	26 179	12.1	277	20 281	21 721	22 674	24 832	10 951	13 291
Brooksville city	7 440	11.5	490	17 668	20 628	20 360	24 740	10 901	15 509
North Brooksville CDP	1 459	11.7	724	16 003	21 911	17 063	27 252	4 563	14 417
South Brooksville CDP (pt.)	1 586	10.7	953	12 776	20 887	18 900	27 065	5 415	9 930
Ridge Manor division	4 475	10.6	690	22 429	28 305	26 791	31 767	9 728	16 769
Ridge Manor CDP	1 947	11.5	927	22 499	31 644	27 823	33 842	9 892	20 693

Table 19. **Percent in Sample, Standard Error, and Confidence Bounds for Population Characteristics: 1990**—Con.

[For definitions of terms and meanings of symbols, see text]

State County County Subdivision Place	Persons		Per capita income in 1989 (dollars) —Standard error	Median income in 1989 (dollars)					
				Household		Family		Nonfamily household	
				90-percent confidence bounds		90-percent confidence bounds		90-percent confidence bounds	
	100-percent count	Percent in sample		Lower	Upper	Lower	Upper	Lower	Upper
Hernando County—Con.									
Weeki Wachee division	70 461	12.4	152	22 818	23 869	25 484	26 503	12 936	14 393
Brookridge CDP	2 805	12.8	506	18 411	21 391	20 322	23 616	11 299	15 475
Hernando Beach CDP	1 767	11.9	1 590	24 142	35 478	24 705	41 178	7 860	33 913
High Point CDP	2 814	12.5	515	17 821	21 084	19 818	24 182	10 824	16 051
South Brooksville CDP (pt.)	–	–	–	–	–	–	–	–	–
Spring Hill CDP	31 117	12.2	211	22 536	24 162	25 233	26 759	12 503	14 598
Timber Pines CDP	3 182	11.8	758	28 037	32 715	30 413	36 563	15 609	22 036
Weeki Wachee city	53	56.6	2 638	19 610	34 234	20 435	34 391	10 674	113 771
Weeki Wachee Acres CDP	1 394	13.5	517	15 622	19 502	16 629	20 911	7 277	14 646
Weeki Wachee Gardens CDP	1 170	11.4	2 029	18 055	28 567	17 316	30 023	9 302	28 600
Highlands County	68 432	13.1	178	20 683	21 609	23 843	24 888	11 386	12 684
Avon Park division	21 648	12.9	294	20 719	22 412	23 408	25 235	10 998	14 021
Avon Park city	8 042	13.8	412	16 272	19 425	21 097	24 214	7 668	10 766
Sebring city (pt.)	–	–	–	–	–	–	–	–	–
Lake Placid division	15 855	15.4	343	20 350	21 897	22 375	24 551	11 748	14 258
Lake Placid town	1 158	42.9	627	15 796	17 483	18 490	21 756	10 717	13 659
Placid Lakes CDP	2 045	9.9	799	21 417	28 028	21 933	29 278	12 361	23 838
Sylvan Shores CDP	2 155	11.2	1 354	19 369	24 625	22 120	29 826	11 983	19 538
Sebring division	30 929	12.0	288	20 110	21 631	24 024	25 556	10 392	12 382
Sebring city (pt.)	8 900	12.7	618	15 944	18 894	21 285	25 076	8 168	10 764
Hillsborough County	834 054	11.9	61	28 225	28 730	33 329	33 961	17 372	17 970
Brandon division	111 266	11.8	148	36 889	38 296	40 672	41 821	19 269	21 399
Bloomingdale CDP	13 912	11.0	516	48 387	52 549	50 903	54 751	24 374	35 737
Brandon CDP	57 985	11.7	198	38 675	40 552	41 448	43 012	21 216	24 233
Mango CDP	8 700	11.3	387	24 438	27 404	25 637	28 974	15 111	23 467
Riverview CDP (pt.)	4 826	11.5	782	30 341	35 827	33 665	42 346	9 187	17 930
Seffner CDP	5 371	12.8	465	30 731	34 614	32 436	38 116	11 483	21 309
Tampa city (pt.)	–	–	–	–	–	–	–	–	–
Citrus Park-Fern Lake division	66 935	11.6	246	40 652	42 086	45 845	47 821	24 719	27 001
Carrollwood CDP (pt.)	–	–	–	–	–	–	–	–	–
Carrollwood Village CDP	15 051	11.5	737	45 291	51 176	54 981	59 574	26 026	30 742
Greater Northdale CDP	16 318	11.5	377	45 292	48 468	47 602	50 891	23 068	31 884
Gibsonton division	9 189	10.1	413	20 345	22 563	21 260	24 779	10 234	14 104
Gibsonton CDP (pt.)	6 692	9.3	386	19 452	22 065	20 275	23 350	8 752	14 100
Riverview CDP (pt.)	448	11.8	1 787	12 072	35 284	26 257	48 262	5 306	12 254
Palm River-East Tampa division	21 523	11.8	268	23 695	26 332	25 791	28 923	11 652	16 754
Gibsonton CDP (pt.)	1 014	10.3	2 251	19 699	33 774	20 252	33 766	4 174	29 448
Palm River-Clair Mel CDP	13 691	12.7	299	24 288	27 259	26 307	29 688	11 073	17 596
Riverview CDP (pt.)	1 204	11.9	1 209	26 042	39 776	30 531	42 225	5 507	20 572
Tampa city (pt.)	16	6.3	–	–	30 000	–	–	–	30 000
Plant City division	62 500	11.2	191	26 502	28 323	29 948	31 514	11 385	13 377
Dover CDP	2 606	9.7	576	17 357	28 725	20 236	30 557	4 733	9 561
Plant City city	22 754	12.5	361	23 637	26 963	28 825	31 962	10 496	12 985
Ruskin division	30 567	11.6	316	26 904	28 845	31 558	34 067	15 538	17 705
Apollo Beach CDP	6 025	11.1	807	35 171	41 113	38 833	47 390	13 208	20 826
Ruskin CDP	6 046	11.0	565	17 047	19 983	19 009	23 441	11 071	16 344
Sun City Center CDP	8 326	12.1	669	28 874	32 026	35 396	40 538	17 115	21 640
Tampa division	489 376	12.1	83	25 711	26 212	31 024	31 665	17 174	17 790
Carrollwood CDP (pt.)	7 195	11.5	980	39 938	47 332	50 648	59 109	20 857	28 266
Del Rio CDP	8 248	10.0	501	26 269	30 401	29 606	33 344	20 026	25 379
East Lake-Orient Park CDP	6 171	13.5	375	22 731	26 232	25 113	29 511	8 127	15 407
Egypt Lake CDP	14 580	10.7	468	25 768	27 766	30 988	35 179	20 589	23 333
Lake Magdalene CDP	15 973	12.6	480	30 355	32 505	35 748	41 277	18 480	22 786
Lutz CDP	10 552	13.6	604	41 901	46 030	44 860	48 407	22 659	33 389
Tampa city (pt.)	279 766	12.5	109	22 410	23 124	27 180	28 155	15 324	16 036
Temple Terrace city (pt.)	16 444	12.0	536	35 692	39 956	40 443	45 008	23 839	28 951
Town 'n' Country CDP	60 946	11.9	201	33 075	34 564	36 575	38 400	22 462	25 037
University West CDP	23 760	10.1	266	16 195	17 526	18 743	20 748	13 054	15 094
West Park CDP	10 347	11.2	324	25 349	28 441	27 351	30 932	13 937	20 276
Thonotosassa division	19 342	13.1	355	26 900	29 957	30 330	33 260	14 040	16 939
Tampa city (pt.)	233	10.7	3 981	33 560	109 177	47 734	113 021	–	35 000
Temple Terrace city (pt.)	–	–	–	–	–	–	–	–	–
Wimauma-Lithia division	23 356	11.3	286	24 137	26 631	26 566	30 266	9 745	13 470
Wimauma CDP	2 932	9.3	611	10 709	20 131	11 723	21 024	3 091	10 897
Holmes County	15 778	17.0	241	16 375	18 174	19 883	21 981	6 613	8 874
Bonifay division	8 260	13.6	328	15 404	18 045	18 926	21 971	6 230	10 161
Bonifay city	2 612	11.6	694	12 884	17 810	16 094	23 370	4 972	11 427
Esto-Noma division	3 053	20.1	544	15 891	20 474	19 812	26 134	5 727	11 491
Esto town	253	44.3	802	11 659	22 647	20 766	35 743	4 293	6 099
Noma town	207	43.5	854	15 717	30 310	21 430	31 830	1 321	4 791
Holmes West division	4 465	21.1	451	16 406	19 405	19 401	22 413	5 947	8 868
Ponce de Leon town	406	38.4	738	11 938	16 441	15 119	22 664	7 742	12 989
Westville town	257	46.3	678	12 890	21 338	13 452	22 005	4 549	30 527
Indian River County	90 208	14.7	216	28 289	29 633	32 729	34 409	16 237	17 629
Fellsmere division	8 640	21.9	269	22 663	25 584	26 040	28 769	12 285	15 390
Fellsmere city	2 179	44.0	223	20 311	22 831	22 558	25 076	10 197	12 207
Sebastian city (pt.)	–	–	–	–	–	–	–	–	–
Vero Beach division	81 568	13.9	242	28 851	30 235	33 724	35 522	16 487	18 092
Florida Ridge CDP	12 218	13.2	353	28 080	30 829	30 423	34 064	16 507	22 009
Gifford CDP	6 278	12.9	532	15 045	18 596	17 215	21 135	5 161	12 104
Indian River Shores town	2 278	42.5	1 421	72 620	83 125	89 137	103 183	37 401	51 355
Orchid town	10	60.0	12 417	37 749	270 074	37 749	270 074	–	–
Roseland CDP	1 379	12.2	1 546	13 802	23 039	17 715	30 329	8 799	13 196
Sebastian city (pt.)	10 205	13.0	322	25 482	28 057	27 382	31 090	14 988	19 665
South Beach CDP	2 754	11.7	2 624	61 026	76 371	64 453	84 326	23 073	46 297
Vero Beach city	17 350	12.2	609	25 488	28 847	33 072	37 267	15 496	18 347
Vero Beach South CDP	16 973	14.3	415	31 092	33 366	35 468	38 763	16 883	21 962
Wabasso CDP	1 145	13.4	1 203	18 134	25 425	23 290	35 438	11 314	18 125
Jackson County	41 375	18.1	153	18 674	20 200	23 162	25 094	7 453	8 668
Alford division	2 804	21.5	479	15 575	18 491	17 913	21 716	6 156	8 746
Alford town	472	41.3	428	11 507	16 096	15 666	19 004	5 762	8 996
Campbellton division	1 563	22.2	618	10 940	20 725	20 387	29 295	3 642	5 726
Campbellton town	202	44.1	1 159	13 454	20 907	13 764	22 145	4 297	20 063
Jacob City city (pt.)	45	46.7	1 292	5 140	8 209	5 643	8 673	1 377	10 780
Cottondale division	3 061	24.4	363	14 822	19 496	19 092	22 094	5 076	7 272
Cottondale town	900	35.4	522	13 972	19 995	17 264	25 356	6 233	10 430
Jacob City city (pt.)	216	46.3	679	8 054	16 721	14 777	28 170	1 780	4 054

Table 19. **Percent in Sample, Standard Error, and Confidence Bounds for Population Characteristics: 1990**—Con.

[For definitions of terms and meanings of symbols, see text]

State County County Subdivision Place	Persons: 100-percent count	Persons: Percent in sample	Per capita income in 1989 (dollars) —Standard error	Median income in 1989 (dollars): Household, 90-percent confidence bounds: Lower	Household: Upper	Family, 90-percent confidence bounds: Lower	Family: Upper	Nonfamily household, 90-percent confidence bounds: Lower	Nonfamily household: Upper
Jackson County—Con.									
Cypress division	4 361	19.8	467	20 771	23 748	23 435	28 624	6 800	10 461
Grand Ridge town	536	45.3	575	16 386	21 283	20 297	26 503	5 663	8 526
Graceville division	4 544	16.7	440	13 250	16 742	18 164	23 579	5 917	7 507
Graceville city	2 675	17.3	603	11 061	14 763	14 695	20 520	5 756	7 485
Greenwood division	4 833	15.8	362	16 751	21 784	22 239	27 365	5 303	8 319
Greenwood town	474	38.8	748	15 249	21 573	24 676	35 695	5 884	9 143
Malone division	2 484	26.6	395	14 732	19 260	20 694	26 759	5 932	7 921
Bascom town	90	23.3	1 991	6 702	45 415	26 789	46 606	231	9 847
Malone town	765	38.7	580	13 380	17 314	19 376	28 122	5 700	8 306
Marianna division	12 100	12.7	437	19 408	22 074	23 681	27 126	9 488	14 283
Marianna city	6 292	13.2	410	14 501	18 126	16 294	20 972	8 357	14 024
Sneads division	5 625	21.6	298	20 399	23 437	24 839	27 468	9 800	12 541
Sneads town	1 746	34.9	434	17 516	21 291	22 198	26 622	7 741	11 936
Jefferson County	11 296	11.2	456	19 943	23 453	23 456	26 806	6 334	9 427
Monticello division	7 634	10.6	593	19 115	23 130	22 280	26 253	6 528	11 565
Monticello city	2 573	10.3	810	16 218	24 452	19 434	29 495	5 616	12 586
Wacissa division	3 662	12.5	691	20 027	26 824	24 117	31 545	4 227	9 644
Lafayette County	5 578	22.1	313	18 894	22 537	22 602	25 540	6 387	10 300
Day division	1 567	15.4	622	19 801	31 561	25 024	35 358	2 218	17 558
Mayo division	4 011	24.7	361	17 535	21 596	21 257	24 340	6 798	10 587
Mayo town	917	42.0	421	13 935	18 712	17 939	22 339	4 371	8 373
Lake County	152 104	13.2	113	23 023	23 768	26 715	27 589	12 879	13 891
Clermont division	16 135	17.0	331	26 226	28 242	30 540	32 999	13 283	15 816
Clermont city	6 910	12.0	685	23 932	26 890	27 940	32 032	12 498	16 587
Minneola city	1 515	41.1	442	26 551	31 512	30 181	34 908	10 652	16 196
Montverde town	890	34.5	673	25 879	34 464	31 015	37 735	14 783	23 558
Eustis division	17 213	11.3	379	21 704	23 799	25 764	30 048	11 228	14 487
Eustis city (pt.)	12 824	11.1	411	20 271	22 234	23 484	27 851	10 441	13 384
Mount Dora city (pt.)	5	60.0	–	–	32 500	–	32 500	–	–
Fruitland Park-Lady Lake division	19 462	10.6	275	21 914	23 772	23 903	25 921	11 725	14 423
Fruitland Park city (pt.)	2 712	11.4	536	19 935	26 295	24 609	30 111	6 262	13 598
Lady Lake town	8 071	11.1	359	21 444	23 543	22 437	24 785	12 973	20 063
Groveland-Mascotte division	9 901	25.3	221	20 226	22 165	22 918	25 039	9 126	14 432
Groveland city	2 300	41.7	355	18 310	21 755	22 326	25 470	7 486	11 492
Mascotte city	1 761	43.4	383	17 756	20 295	18 790	21 333	6 408	12 938
Howey-in-the-Hills-Okahumpka division	6 319	16.8	484	22 868	26 813	27 388	31 218	11 445	15 717
Hawthorne CDP	1 804	12.6	1 031	21 115	29 128	27 963	36 214	10 373	16 794
Howey-in-the-Hills town	724	44.1	850	31 391	34 928	33 945	40 554	12 868	20 846
Yalaha CDP	1 168	21.5	979	19 489	32 249	27 836	36 532	9 287	21 131
Leesburg division	19 231	11.8	338	20 499	21 849	23 465	26 375	13 478	15 896
Fruitland Park city (pt.)	42	16.7	7 143	–	75 000	–	75 000	–	–
Leesburg city (pt.)	14 827	12.1	379	19 163	21 078	22 246	26 085	12 506	15 113
Leesburg East division	15 239	11.8	433	22 319	24 542	25 802	28 237	11 974	15 368
Bassville Park CDP	2 752	10.1	523	18 714	23 008	21 679	29 083	7 429	13 115
Leesburg city (pt.)	76	31.6	6 056	15 378	132 333	15 378	132 333	–	–
Mid Florida Lakes CDP	2 776	10.9	713	17 602	22 720	23 066	26 745	8 507	13 513
Silver Lake CDP	1 573	14.0	2 207	30 504	42 695	36 706	52 313	14 577	31 052
Sunnyside CDP	1 008	13.1	1 289	26 484	40 267	27 217	37 021	15 357	41 942
Tavares city (pt.)	–	–	–	–	–	–	–	–	–
Mount Dora division	17 344	11.1	433	25 485	28 751	29 585	32 836	13 703	18 090
Eustis city (pt.)	–	–	–	–	–	–	–	–	–
Mount Dora city (pt.)	7 191	11.6	760	22 372	26 458	27 442	32 608	14 267	19 143
Mount Plymouth CDP	1 752	11.1	935	23 917	34 908	24 798	36 039	8 599	23 017
Oakland Park CDP	1 743	11.2	1 319	26 452	34 517	31 271	37 639	8 566	26 864
Tavares division	13 645	13.9	349	22 835	24 848	26 788	29 547	12 455	14 515
Astatula town	981	42.5	374	19 684	22 140	20 555	23 562	7 426	12 068
Eustis city (pt.)	81	8.6	5 526	–	100 000	–	100 000	–	–
Mount Dora city (pt.)	–	–	–	–	–	–	–	–	–
Tavares city (pt.)	7 383	11.1	395	20 160	23 510	24 697	28 187	10 796	13 502
Umatilla division	17 615	10.5	327	20 624	23 109	24 091	26 897	9 400	11 729
Astor CDP	1 273	11.9	1 584	14 968	24 078	16 820	27 724	5 465	13 210
Eustis city (pt.)	62	12.9	24 885	6 820	233 094	6 820	233 094	–	–
Umatilla city	2 350	11.3	523	16 229	21 654	21 129	27 465	6 090	10 081
Lee County	335 113	12.6	101	28 120	28 775	31 996	32 645	17 509	18 384
Boca Grande division	823	14.9	4 424	51 356	88 306	65 929	116 088	8 055	60 103
Bonita Springs division	37 374	11.7	293	29 789	31 428	33 058	35 201	15 740	18 409
Bonita Springs CDP	13 600	11.9	403	26 006	28 776	30 066	33 162	12 856	16 286
Estero CDP	3 177	11.2	1 202	20 975	27 423	25 561	30 995	10 836	15 929
Forest Island Park CDP (pt.)	4 154	11.2	1 116	36 470	42 811	41 086	47 906	19 618	27 787
San Carlos Park CDP	11 785	11.4	408	32 590	36 956	34 848	39 163	18 796	25 675
Cape Coral division	85 638	13.3	168	30 631	31 581	33 322	34 619	18 518	20 386
Cape Coral city (pt.)	74 991	13.1	181	30 675	31 679	33 233	34 600	18 097	20 359
Fort Myers city (pt.)	–	–	–	–	–	–	–	–	–
Lochmoor Waterway Estates CDP (pt.)	3 945	16.5	811	33 159	39 540	36 522	43 844	21 639	28 684
North Fort Myers CDP (pt.)	5 573	13.9	417	25 441	28 902	29 074	32 679	15 526	19 593
Estero Island division	7 705	11.2	1 025	28 521	32 488	32 605	38 492	19 196	24 038
Fort Myers Beach CDP (pt.)	6 797	10.9	874	26 909	31 312	30 417	35 651	19 730	24 436
Fort Myers division	115 715	12.2	185	26 267	27 189	30 585	31 766	17 910	19 260
Cypress Lake CDP	10 491	12.0	559	30 841	33 586	34 677	38 782	20 128	25 419
Forest Island Park CDP (pt.)	1 834	11.5	1 477	20 054	25 616	23 442	29 099	14 248	20 070
Fort Myers city (pt.)	45 039	12.8	245	21 364	22 791	25 755	27 910	15 946	17 550
Fort Myers Beach CDP (pt.)	2 487	8.8	1 978	24 637	31 905	25 406	34 753	17 366	32 338
Iona CDP	9 565	11.3	807	25 431	28 203	28 884	32 076	14 536	20 068
McGregor CDP	6 504	12.5	1 198	38 051	44 151	42 288	51 009	24 254	32 117
Morse Shores CDP (pt.)	3 396	10.9	636	20 922	25 817	25 740	31 518	10 742	15 734
Page Park-Pine Manor CDP	5 116	12.5	364	19 258	23 832	18 924	22 950	15 693	22 770
Punta Rassa CDP	1 493	12.8	1 785	27 967	35 362	39 035	54 037	21 545	29 496
Tice CDP	3 971	11.2	495	17 389	21 626	20 635	25 741	11 658	16 724
Villas CDP	9 898	12.8	626	32 000	34 687	36 916	40 729	22 362	26 534
Whiskey Creek CDP	5 061	12.0	1 164	41 108	49 404	48 301	53 549	17 797	27 142
Fort Myers Shores division	11 418	13.0	442	28 080	31 744	31 199	34 636	13 169	18 622
Alva CDP	1 036	13.5	1 073	15 131	21 160	16 726	26 037	8 663	16 574
Fort Myers Shores CDP	5 460	12.3	418	30 152	33 070	31 129	35 637	16 907	22 423
Morse Shores CDP (pt.)	375	13.1	1 622	9 696	26 218	16 630	29 311	3 865	13 661
Lehigh Acres division	30 380	14.4	273	26 853	29 062	31 355	33 760	12 907	15 027
Fort Myers city (pt.)	103	13.6	1 094	–	–	–	–	–	–
Lehigh Acres CDP	13 611	14.6	294	21 887	23 746	26 272	28 792	11 363	13 131

Table 19. **Percent in Sample, Standard Error, and Confidence Bounds for Population Characteristics: 1990**—Con.

[For definitions of terms and meanings of symbols, see text]

State County County Subdivision Place	Persons		Per capita income in 1989 (dollars) —Standard error	Median income in 1989 (dollars)					
				Household		Family		Nonfamily household	
				90-percent confidence bounds		90-percent confidence bounds		90-percent confidence bounds	
	100-percent count	Percent in sample		Lower	Upper	Lower	Upper	Lower	Upper
Lee County—Con.									
North Fort Myers division	32 679	12.4	240	22 606	24 087	25 322	26 961	14 898	17 041
Cape Coral city (pt.)	–	–	–	–	–	–	–	–	–
Fort Myers city (pt.)	64	12.5	21 924	32 268	177 512	–	45 000	30 261	285 929
Lochmoor Waterway Estates CDP (pt.)	146	9.6	13 106	9 483	69 928	7 276	229 149	5 664	19 579
North Fort Myers CDP (pt.)	24 454	12.2	271	22 103	23 576	24 812	26 686	14 513	16 935
Suncoast Estates CDP	4 483	11.5	450	19 076	22 489	20 695	24 543	10 619	18 472
Pine Island division	7 329	10.8	632	21 378	24 163	24 297	29 277	12 307	16 193
St. James City CDP	1 904	11.2	1 261	20 658	28 019	23 314	32 715	11 373	19 319
Sanibel Island division	6 052	12.5	1 422	44 639	54 619	56 541	67 567	27 529	35 671
Sanibel city	5 468	12.2	1 498	44 729	55 604	56 859	67 899	27 062	35 684
Leon County	192 493	11.6	134	26 846	27 886	36 344	37 664	15 146	16 071
Tallahassee division	124 189	11.3	158	22 306	23 435	32 272	34 055	13 790	14 956
Tallahassee city (pt.)	105 894	11.2	168	20 669	21 745	30 480	32 331	13 464	14 634
Tallahassee East division	17 087	12.8	453	35 152	39 209	40 472	44 692	19 074	23 036
Tallahassee city (pt.)	4 121	12.8	588	23 783	30 990	30 081	40 012	17 479	22 400
Tallahassee Northeast division	26 196	12.2	405	48 142	51 083	52 160	55 418	24 516	31 078
Tallahassee city (pt.)	14 209	12.1	550	45 921	50 726	52 093	56 790	24 872	32 111
Tallahassee Northwest division	8 067	10.6	597	28 816	32 598	31 654	36 704	19 794	24 311
Tallahassee city (pt.)	96	8.3	2 375	13 294	43 709	–	–	13 294	43 709
Tallahassee Southeast division	9 033	13.9	411	26 627	29 617	29 595	32 626	13 869	20 489
Tallahassee city (pt.)	435	14.0	897	19 409	28 607	8 874	32 928	18 770	27 742
Woodville CDP	2 760	12.8	815	20 620	27 878	26 735	30 951	5 578	13 704
Tallahassee Southwest division	7 921	9.6	499	23 276	28 031	27 481	32 975	11 985	17 440
Tallahassee city (pt.)	18	16.7	–	–	32 500	–	32 500	–	–
Levy County	25 923	20.7	162	18 004	19 611	21 909	23 441	8 407	9 979
Cedar Key-Yankeetown division	5 253	29.2	303	18 435	21 009	20 819	23 241	8 489	11 315
Cedar Key city	668	40.4	613	19 797	24 995	20 318	26 464	13 946	23 777
Inglis town	1 241	42.7	444	14 469	17 460	16 350	20 281	7 711	10 893
Otter Creek town (pt.)	136	39.0	791	11 274	23 459	16 906	26 368	4 041	8 857
Yankeetown town	635	40.0	833	20 188	24 870	21 345	30 458	9 226	21 988
Chiefland division	8 237	22.1	269	16 142	18 561	20 402	23 551	6 703	8 631
Chiefland city	1 917	45.5	283	11 685	14 136	15 373	18 997	6 428	8 429
Fanning Springs city (pt.)	263	38.8	1 002	10 665	15 574	11 666	17 501	6 115	15 394
Otter Creek town (pt.)	–	–	–	–	–	–	–	–	–
Williston-Bronson division	12 433	16.2	268	18 002	21 225	22 210	24 353	8 867	11 193
Bronson town	875	43.1	432	14 384	20 042	16 135	21 715	10 148	12 352
Williston city	2 179	13.4	804	16 317	23 817	22 451	27 082	6 754	11 435
Liberty County	5 569	21.0	402	20 318	23 751	23 720	27 895	8 248	14 184
East Liberty division	1 491	13.0	842	19 008	30 258	21 423	32 836	6 032	20 737
West Liberty division	4 078	24.0	458	19 577	23 649	23 388	27 156	7 457	12 299
Bristol city	937	44.3	533	18 025	22 891	23 612	27 342	7 810	11 836
Madison County	16 569	13.7	300	16 980	19 383	20 778	23 947	6 351	8 416
Greenville division	3 328	20.2	371	13 981	17 935	16 824	21 735	4 918	7 310
Greenville town	950	33.8	383	13 142	15 770	15 243	18 160	5 529	9 558
Madison division	13 241	12.1	381	17 352	20 199	21 284	25 385	6 538	9 375
Lee town	306	41.8	841	14 287	19 285	17 965	27 841	5 606	9 873
Madison city	3 345	9.7	692	11 381	18 510	16 660	27 653	5 151	9 022
Manatee County	211 707	12.7	113	25 626	26 277	30 307	31 089	15 648	16 409
Bradenton division	171 935	12.9	128	25 662	26 356	30 375	31 194	15 724	16 564
Anna Maria city	1 744	42.7	729	29 035	33 386	35 754	39 853	18 441	21 869
Bayshore Gardens CDP	17 062	11.3	285	21 494	23 777	26 345	29 030	12 740	14 918
Bradenton city (pt.)	41 637	12.9	214	25 389	26 676	29 808	32 066	16 097	18 099
Bradenton Beach city	1 657	42.2	491	22 608	25 973	28 039	32 957	17 594	19 447
Cortez CDP	4 509	10.0	1 059	22 094	27 458	27 448	33 621	14 242	19 784
Ellenton CDP	2 573	15.7	850	24 388	29 603	25 465	31 784	14 378	26 631
Holmes Beach city	4 810	11.2	1 130	29 224	33 430	32 237	39 035	19 733	28 897
Longboat Key town (pt.)	2 544	11.4	2 532	33 279	50 052	50 830	63 165	17 339	27 486
Samoset CDP	3 119	13.9	611	19 288	25 512	20 136	27 399	8 790	16 052
South Bradenton CDP	20 398	11.5	311	20 003	21 442	24 654	26 807	12 654	14 789
West Bradenton CDP	4 528	15.3	893	31 460	37 576	36 736	41 942	13 178	22 105
West Samoset CDP	3 819	11.5	495	20 292	24 204	21 470	26 288	12 001	20 710
Whitfield CDP	3 152	11.0	1 264	33 392	40 312	36 202	43 756	15 927	28 371
Myakka division	12 672	11.2	454	29 290	32 643	33 407	37 296	17 303	21 663
Bradenton city (pt.)	2 142	10.4	996	23 810	27 825	26 234	34 168	17 794	25 215
Palmetto division	22 336	12.1	297	20 961	22 527	23 612	26 224	10 378	12 873
Memphis CDP	6 760	12.1	394	20 688	24 570	23 885	30 820	6 746	13 417
Palmetto city	9 268	12.8	420	19 114	21 484	21 517	24 624	11 213	15 123
Parrish division	4 764	14.3	786	29 718	36 616	31 879	38 915	15 370	22 840
Marion County	194 833	12.7	103	22 158	22 804	25 693	26 485	12 285	13 180
Belleview division	41 486	11.9	174	21 246	22 569	23 969	25 569	10 720	12 203
Belleview city	2 666	11.0	586	17 143	22 191	21 087	26 400	6 867	14 000
Silver Springs Shores CDP (pt.)	–	–	–	–	–	–	–	–	–
Dunnellon division	7 073	24.2	327	20 419	21 925	22 908	25 870	10 482	13 468
Dunnellon city	1 624	41.3	586	18 522	21 614	24 157	28 107	8 284	11 748
East Marion division	15 249	9.5	404	18 463	20 420	21 442	24 085	9 306	11 430
Fellowship division	11 721	13.4	495	22 879	24 867	25 253	28 176	13 911	17 495
Fort McCoy-Anthony division	13 047	10.7	339	17 573	20 685	20 660	23 683	9 423	13 146
Ocala division	95 370	12.7	159	23 607	24 706	27 362	28 574	13 230	14 764
Ocala city	42 045	13.0	262	21 030	22 501	25 885	27 524	12 390	14 383
Silver Springs Shores CDP (pt.)	6 421	11.0	396	22 931	25 453	24 773	26 938	10 435	14 186
Reddick-McIntosh division	10 887	15.8	483	19 375	21 704	22 101	25 305	11 077	14 452
McIntosh town	411	40.9	1 090	18 080	26 009	19 448	30 194	9 778	18 553
Reddick town	554	43.5	419	15 826	19 786	16 154	23 076	7 755	17 138
Martin County	100 900	12.1	246	31 177	32 344	36 859	38 569	17 425	19 379
Indiantown division	12 007	10.2	556	26 771	30 917	29 110	32 554	10 164	18 454
Indiantown CDP	4 794	8.8	885	22 615	29 049	23 708	30 627	5 741	17 367
Port Salerno-Hobe Sound division	46 396	11.0	375	30 041	31 923	35 152	37 787	17 594	20 234
Hobe Sound CDP	11 507	10.0	619	26 517	29 967	30 495	35 772	12 814	16 694
Jupiter Island town	549	41.5	2 889	155 519	187 959	169 616	202 285	33 122	125 050
Palm City CDP (pt.)	–	–	–	–	–	–	–	–	–
Port Salerno CDP	7 786	11.6	565	29 317	33 714	32 905	36 914	16 468	22 051
Stuart city (pt.)	2 373	9.9	1 363	23 345	31 568	35 800	44 901	18 074	22 486

Table 19. **Percent in Sample, Standard Error, and Confidence Bounds for Population Characteristics: 1990**—Con.

[For definitions of terms and meanings of symbols, see text]

State County County Subdivision Place	Persons: 100-percent count	Persons: Percent in sample	Per capita income in 1989 (dollars)—Standard error	Median income in 1989 (dollars): Household, 90-percent confidence bounds: Lower	Household: Upper	Family, 90-percent confidence bounds: Lower	Family: Upper	Nonfamily household, 90-percent confidence bounds: Lower	Nonfamily household: Upper
Martin County—Con.									
Stuart division	42 497	13.7	381	32 356	34 677	39 629	42 307	17 101	19 728
Jensen Beach CDP	9 884	14.0	455	28 156	31 400	32 982	37 457	15 705	20 681
North River Shores CDP	3 250	11.9	1 331	31 248	42 962	40 284	50 078	13 834	21 469
Ocean Breeze Park town	519	39.1	659	11 854	14 805	19 636	23 722	7 308	10 026
Palm City CDP (pt.)	3 925	10.2	1 578	34 531	43 218	39 699	50 388	17 910	26 021
Rio CDP	1 054	11.2	2 420	25 891	43 815	26 880	49 798	21 812	42 917
Sewall's Point town	1 588	44.0	1 303	70 058	80 277	73 482	84 690	36 276	63 536
Stuart city (pt.)	9 563	11.7	540	24 577	27 899	30 002	34 156	14 227	18 286
Monroe County	78 024	12.9	256	28 606	30 085	33 050	34 761	20 120	21 792
Cape Sable division	282	4.6	1 578	6 309	24 755	–	30 000	5 432	13 960
Key West division	32 479	13.8	304	26 868	28 624	30 353	32 695	20 569	23 253
Big Coppitt Key CDP	2 388	13.1	755	27 272	33 288	30 144	39 182	19 280	26 789
Key West city	24 832	14.0	347	27 101	29 299	30 436	32 967	20 869	23 992
Stock Island CDP	3 613	12.8	420	19 818	24 952	22 463	27 316	12 486	17 867
Lower Keys division	10 415	10.8	663	30 348	34 473	34 901	39 473	16 062	21 935
Big Pine Key CDP	4 206	9.7	888	24 774	33 088	32 892	37 244	13 497	20 986
Cudjoe Key CDP	1 714	11.0	1 254	29 158	38 689	33 864	50 110	12 732	27 606
Middle Keys division	12 792	14.3	605	26 041	28 743	29 567	32 411	18 868	21 994
Key Colony Beach city	977	27.8	2 180	33 534	42 568	39 825	53 475	23 040	31 090
Layton city	183	38.8	1 163	26 307	38 040	28 613	42 591	16 152	50 840
Marathon CDP	8 857	13.0	709	23 836	27 060	26 401	30 646	17 665	21 550
Upper Keys division	22 056	12.0	635	31 035	34 103	35 797	39 012	19 807	23 030
Islamorada CDP	1 220	13.9	3 146	22 818	31 677	30 897	39 735	15 326	22 339
Key Largo CDP	11 336	11.6	721	28 911	33 552	33 019	37 004	17 612	22 110
North Key Largo CDP	1 490	12.4	3 787	61 196	130 986	68 691	142 908	28 933	110 527
Plantation Key CDP	4 405	11.5	1 416	33 370	39 573	38 091	50 833	17 928	27 246
Tavernier CDP	2 433	12.3	1 194	23 003	29 630	24 074	32 586	17 598	26 326
Nassau County	43 941	12.9	236	29 217	31 054	33 708	35 876	11 930	15 576
Callahan-Hilliard division	17 113	16.9	264	26 666	29 537	30 975	33 193	8 324	11 042
Callahan town	946	38.8	732	15 217	19 206	19 760	27 264	6 736	9 411
Hilliard town	1 751	36.1	477	17 353	23 159	23 029	29 602	7 184	11 281
Nassau Village-Ratliff CDP	4 047	10.7	709	30 041	33 903	32 001	37 736	6 227	20 846
Fernandina Beach division	14 609	10.9	585	32 238	36 873	40 237	44 500	15 953	19 584
Fernandina Beach city	8 765	10.5	621	29 113	33 805	35 664	42 206	15 496	19 155
Yulee division	12 219	9.9	385	24 933	30 440	29 542	34 325	9 571	15 824
Yulee CDP	6 915	9.7	512	22 592	27 999	24 527	31 100	8 849	15 202
Okaloosa County	143 776	13.9	113	27 454	28 442	31 071	32 254	17 421	18 745
Baker division	5 210	14.6	361	21 555	24 974	23 344	26 919	8 480	16 905
Crestview division	21 799	13.1	225	23 441	25 594	26 410	29 140	11 285	14 218
Crestview city	9 886	12.6	283	18 381	21 282	22 479	25 969	8 099	12 057
Eglin division	13 410	15.4	186	21 079	22 430	20 879	22 228	–	40 000
Eglin AFB CDP	8 347	16.2	214	20 853	22 197	20 635	21 978	–	40 000
Fort Walton Beach city (pt.)	–	–	–	–	–	–	–	–	–
Niceville city (pt.)	–	–	–	–	–	–	–	–	–
Fort Walton Beach division	75 924	13.9	172	27 856	29 196	32 775	34 471	18 467	20 090
Cinco Bayou town	322	44.7	1 884	14 894	21 751	26 293	35 574	11 838	15 304
Destin city	8 080	11.1	855	30 311	35 238	34 849	40 532	16 068	26 208
Fort Walton Beach city (pt.)	21 471	15.6	275	27 318	29 368	31 024	33 580	17 374	20 428
Lake Lorraine CDP	6 779	12.4	571	29 767	35 631	35 280	40 500	18 553	22 361
Mary Esther city	4 139	16.0	631	29 409	34 080	33 281	37 211	19 057	24 030
Ocean City CDP	5 422	13.8	683	24 811	29 374	28 556	34 174	16 412	21 238
Shalimar town	341	46.0	1 397	34 960	41 707	41 326	60 235	25 017	31 973
Wright CDP	18 945	12.0	305	24 488	26 854	27 600	31 245	17 792	20 828
Laurel Hill division	1 592	27.2	746	15 722	21 329	20 141	27 272	6 039	9 951
Laurel Hill city	543	46.4	494	9 927	13 871	13 109	19 130	5 362	6 807
Niceville-Valparaiso division	25 841	12.8	289	33 788	36 428	37 224	40 388	19 024	22 103
Niceville city (pt.)	10 507	12.9	418	30 017	33 149	33 518	37 437	15 355	18 841
Valparaiso city	4 672	14.3	562	26 648	31 414	27 239	32 381	20 012	30 407
Okeechobee County	29 627	11.5	260	20 650	22 205	22 353	24 705	10 494	12 819
North Okeechobee division	4 545	14.7	714	21 787	28 581	23 455	30 082	12 993	19 015
Okeechobee division	25 082	11.0	274	20 219	21 940	21 943	24 364	9 981	12 334
Cypress Quarters CDP	1 343	15.0	568	15 001	21 250	19 763	26 159	3 855	7 977
Okeechobee city	4 943	11.0	636	20 537	25 540	23 531	27 636	8 283	17 368
Taylor Creek CDP	4 081	11.1	786	16 707	20 586	19 090	22 165	7 304	12 148
Orange County	677 491	12.5	65	30 043	30 462	34 342	34 998	20 380	20 903
Apopka division	50 603	11.7	228	27 678	29 585	30 496	32 088	15 387	18 796
Apopka city	13 512	12.3	454	28 925	32 010	31 778	36 181	19 061	23 120
South Apopka CDP	6 360	12.9	331	16 125	20 027	17 898	22 024	5 901	12 773
East Orange division	10 529	11.0	526	27 782	34 218	31 512	37 391	15 178	22 751
Bithlo CDP	4 834	11.3	494	17 370	23 316	20 235	25 691	9 560	16 133
Orlando division	422 958	12.7	80	27 867	28 498	32 281	33 037	20 121	20 709
Azalea Park CDP	8 926	12.5	361	26 496	30 328	30 495	33 042	18 523	22 189
Belle Isle city	5 272	11.2	1 147	44 779	51 291	48 714	55 185	22 120	32 229
Conway CDP	13 159	11.6	481	37 423	42 426	40 975	45 532	23 352	31 878
Eatonville town	2 170	15.1	509	18 276	23 087	21 270	24 958	6 112	16 118
Edgewood city	1 062	42.6	1 227	37 030	42 893	44 787	52 542	24 197	28 384
Fairview Shores CDP	13 192	13.4	369	24 926	27 449	29 930	33 256	15 721	18 723
Goldenrod CDP (pt.)	3 506	12.4	664	25 712	29 869	29 525	33 857	18 285	24 902
Holden Heights CDP	4 387	21.1	554	29 265	34 797	35 604	40 481	17 583	21 616
Lockhart CDP	11 636	11.9	418	27 986	31 095	29 537	32 982	17 277	25 005
Maitland city	9 110	15.1	730	40 322	46 029	49 761	54 985	20 080	25 610
Meadow Wood CDP	4 876	11.6	416	35 682	40 291	36 225	40 895	16 964	41 112
Oak Ridge CDP	15 388	11.4	247	27 504	29 840	29 465	32 156	20 585	24 666
Orlando city (pt.)	162 530	12.6	122	25 600	26 340	29 827	30 997	20 526	21 343
Orlovista CDP	5 990	10.2	357	23 804	26 717	25 080	27 548	16 699	22 815
Pine Castle CDP	8 276	12.8	421	22 725	26 534	25 592	30 619	15 952	19 872
Pine Hills CDP	35 322	11.9	213	29 088	31 025	31 978	34 179	16 170	19 126
Sky Lake CDP	6 202	11.4	517	30 032	34 232	30 707	35 204	19 614	29 322
Winter Park city	22 242	14.4	561	35 303	39 858	46 453	50 165	18 873	22 213
Southwest Orange division	60 864	13.5	274	42 300	44 795	47 774	50 492	25 921	29 452
Bay Hill CDP	5 346	16.5	1 139	60 490	69 660	62 353	72 722	33 794	54 264
Bay Lake city	–	–	–	–	–	–	–	–	–
Doctor Phillips CDP	7 963	12.7	780	52 600	59 599	54 576	61 962	36 362	49 058
Lake Buena Vista city	1 776	12.0	510	10 760	15 174	11 932	36 913	9 646	14 035
Ocoee city (pt.)	5	–	–	–	–	–	–	–	–
Orlando city (pt.)	1 897	10.9	863	31 921	38 071	31 948	40 940	30 665	39 707
Tangelo Park CDP	2 663	16.1	665	26 000	33 294	26 145	35 663	12 457	26 767

Table 19. **Percent in Sample, Standard Error, and Confidence Bounds for Population Characteristics: 1990**—Con.

[For definitions of terms and meanings of symbols, see text]

State County County Subdivision Place	Persons		Per capita income in 1989 (dollars) —Standard error	Median income in 1989 (dollars)					
				Household		Family		Nonfamily household	
				90-percent confidence bounds		90-percent confidence bounds		90-percent confidence bounds	
	100-percent count	Percent in sample		Lower	Upper	Lower	Upper	Lower	Upper
Orange County—Con.									
Southwest Orange division—Con.									
Williamsburg CDP	3 093	12.0	839	29 544	34 794	32 606	37 250	15 952	25 717
Windermere town	1 371	40.8	1 312	56 503	64 986	63 574	74 822	18 983	32 203
Winter Garden city (pt.)	–	–	–	–	–	–	–	–	–
Union Park division	83 828	12.0	159	32 325	33 782	36 353	37 907	20 094	22 073
Goldenrod CDP (pt.)	2 254	11.4	1 813	25 109	37 046	41 160	57 823	14 328	20 373
Orlando city (pt.)	–	–	–	–	–	–	–	–	–
Union Park CDP	6 890	13.9	436	32 355	35 982	33 585	38 186	16 324	30 588
Winter Garden-Ocoee division	48 709	11.3	197	30 669	32 269	33 335	35 596	17 436	21 048
Oakland city	700	35.7	624	25 274	31 082	25 339	32 076	14 484	30 826
Ocoee city (pt.)	12 773	11.6	320	30 720	33 996	32 838	36 292	15 211	21 046
Orlando city (pt.)	266	14.3	5 541	55 848	97 450	55 848	97 450	–	–
Winter Garden city (pt.)	9 745	10.5	400	23 102	26 144	26 343	30 063	13 488	18 274
Osceola County	107 728	11.8	131	26 765	27 860	30 455	31 557	15 745	17 095
Kissimmee division	50 723	11.4	188	24 954	26 287	27 581	29 876	16 173	17 969
Campbell CDP	3 884	12.0	499	16 262	20 673	23 651	29 316	11 145	13 888
Kissimmee city (pt.)	24 469	11.8	234	24 899	26 718	26 839	29 641	17 731	20 604
Poinciana Place CDP	3 618	10.6	635	25 309	32 493	26 789	32 964	13 654	35 147
St. Cloud division	53 367	12.1	183	28 917	30 856	32 520	34 375	14 072	16 819
Buena Ventura Lakes CDP	14 148	12.2	247	27 723	31 194	29 080	32 011	14 161	21 646
Kissimmee city (pt.)	5 581	12.3	448	37 186	41 721	37 841	42 661	20 335	29 008
St. Cloud city	12 453	12.6	389	22 566	24 966	26 550	30 016	10 887	15 117
South and East Osceola division	3 638	14.3	902	24 121	30 067	26 525	31 197	8 686	16 611
Palm Beach County	863 518	12.6	80	32 318	32 788	38 192	38 885	20 514	21 046
Belle Glade-Pahokee division	36 165	11.8	215	18 554	20 619	21 152	23 147	8 573	11 035
Belle Glade city	16 177	11.4	378	18 130	20 902	22 152	27 110	7 473	10 746
Belle Glade Camp CDP	1 616	14.4	292	11 381	15 229	9 919	14 398	3 031	20 158
Pahokee city	6 822	9.7	513	18 884	24 977	21 230	29 443	8 871	16 945
South Bay city	3 558	14.7	563	16 620	22 529	20 238	24 497	5 354	10 970
Boca Raton division	98 567	11.9	340	44 984	47 005	56 756	59 773	27 945	30 269
Boca Del Mar CDP	17 754	11.4	636	42 967	47 050	51 271	57 004	31 576	36 197
Boca Pointe CDP	2 147	10.5	3 069	53 742	75 735	65 184	86 900	20 723	39 782
Boca Raton city	61 492	12.2	393	41 447	43 528	51 895	55 311	25 590	27 748
Boca West CDP	2 847	8.9	3 431	61 013	94 867	69 217	109 795	16 734	50 881
Highland Beach town	3 209	10.5	2 725	52 574	65 547	63 988	90 752	26 766	45 283
Boynton Beach-Delray Beach division	183 514	13.1	159	29 574	30 363	34 672	35 674	18 344	19 410
Aberdeen CDP	2 572	14.3	1 161	42 780	51 184	44 367	55 812	27 102	44 560
Boynton Beach city	46 194	12.9	257	27 922	29 726	33 151	35 193	17 645	19 802
Briny Breezes town	400	38.0	1 312	21 131	30 334	35 459	48 695	12 408	18 068
Country Club Trail CDP	4 599	11.7	933	26 746	30 176	31 375	39 059	13 756	20 416
Delray Beach city	47 181	12.4	378	30 443	31 848	34 697	37 692	20 563	23 474
Golf village	234	33.8	5 493	117 945	181 096	153 693	208 264	14 524	74 568
Gulf Stream town	690	45.4	2 408	81 951	106 698	94 300	138 506	44 016	79 459
High Point CDP	2 288	10.4	1 018	21 837	28 546	25 108	32 657	12 205	18 512
Hypoluxo town	830	41.8	1 290	32 568	39 220	32 145	44 995	29 663	37 405
Kings Point CDP	12 422	11.4	350	18 559	20 286	24 107	26 674	11 360	12 872
Lake Worth city (pt.)	–	–	–	–	–	–	–	–	–
Lantana town (pt.)	8 366	12.0	546	25 164	28 600	31 501	35 573	15 552	19 011
Manalapan town	312	40.4	3 997	85 769	125 750	99 209	172 719	35 730	66 443
Ocean Ridge town	1 570	43.2	1 447	44 214	51 416	63 287	78 884	20 697	30 451
Rainbow Lakes CDP	1 496	13.5	1 226	40 274	50 335	40 969	50 090	29 699	52 479
Sun Valley CDP	2 735	13.6	904	35 664	43 187	36 911	46 510	14 301	31 888
Villages of Oriole CDP	5 698	11.0	722	24 618	29 790	29 424	34 881	14 772	18 969
Glades division	2 193	12.0	784	35 781	48 088	36 687	50 095	8 580	32 032
West Palm Beach city (pt.)	5	40.0	–	–	30 000	–	30 000	–	–
Jupiter division	48 124	15.6	307	40 597	42 110	45 425	47 843	27 679	30 480
Juno Beach town (pt.)	617	45.2	1 412	33 338	42 496	39 398	53 256	25 116	34 337
Jupiter town (pt.)	24 913	15.7	403	37 049	39 588	41 016	44 049	27 605	31 217
Jupiter Inlet Colony town	405	46.4	2 285	46 181	64 996	54 658	68 858	26 008	43 495
Palm Beach Gardens city (pt.)	3 684	14.8	997	44 142	52 593	46 753	59 948	25 737	34 497
Tequesta village	4 499	14.2	1 396	36 646	49 356	53 545	65 373	18 687	22 847
Lake Worth division	158 253	12.0	142	28 034	29 068	32 801	34 022	18 140	19 492
Atlantis city	1 653	43.9	1 443	68 267	78 640	81 138	97 606	29 136	41 341
Cloud Lake town	121	54.5	1 144	25 740	34 793	32 854	37 864	9 622	25 117
Glen Ridge town	207	41.1	2 254	27 854	35 955	30 636	43 319	16 661	32 089
Greenacres City city	18 683	10.7	314	27 902	30 459	31 404	34 211	20 837	22 939
Lake Clarke Shores town	3 364	10.3	1 453	48 987	60 563	52 296	70 522	21 855	38 621
Lake Worth city (pt.)	28 564	10.7	294	20 847	22 483	23 981	26 054	14 905	17 107
Lantana town (pt.)	26	19.2	–	–	15 000	–	15 000	–	–
Palm Beach town (pt.)	1 317	43.3	1 850	52 635	66 430	79 532	99 899	21 420	29 796
Palm Springs village	9 763	10.7	477	26 705	30 409	32 144	37 308	17 468	21 412
South Palm Beach town	1 480	38.5	1 313	34 457	40 004	46 228	54 693	20 150	28 683
Riviera Beach division	80 894	13.3	256	31 583	33 023	36 664	38 627	21 068	22 900
Juno Beach town (pt.)	1 504	39.3	1 159	37 094	42 266	48 667	58 933	26 198	29 577
Lake Park town	6 704	11.4	759	27 736	31 074	29 910	36 613	21 397	26 713
North Palm Beach village	11 343	10.9	893	36 426	40 630	45 962	54 421	23 011	29 043
Palm Beach Gardens city (pt.)	13 772	13.3	664	38 993	42 719	44 981	50 634	22 270	28 626
Palm Beach Shores town	1 040	43.6	1 182	30 510	34 210	35 562	43 848	21 084	28 635
Riviera Beach city	27 639	11.3	401	23 099	26 147	25 569	29 109	15 749	18 708
West Palm Beach city (pt.)	2	–	–	–	–	–	–	–	–
Royal Palm Beach-West Jupiter division	49 700	12.3	286	42 404	44 609	45 210	47 266	22 659	26 825
Golden Lakes CDP (pt.)	3 867	11.0	841	18 262	22 302	21 624	28 876	13 581	18 353
Jupiter town (pt.)	73	5.5	2 722	–	60 000	–	60 000	–	30 000
Palm Beach Gardens city (pt.)	5 509	12.0	1 471	49 959	61 405	57 512	72 851	35 021	45 794
Royal Palm Beach village	14 589	11.2	409	39 160	42 443	41 277	44 402	17 948	25 432
West Palm Beach city (pt.)	–	–	–	–	–	–	–	–	–
Sunshine Parkway division	88 312	11.5	246	40 264	41 883	44 681	46 666	20 764	23 566
Hamptons at Boca Raton CDP	11 686	12.3	433	24 942	27 882	32 184	35 659	12 240	15 504
Mission Bay CDP	1 227	10.4	2 230	46 857	72 246	44 964	71 098	9 317	86 390
Sandalfoot Cove CDP	14 214	10.7	467	32 634	36 633	36 008	39 940	21 270	28 056
Wellington CDP	20 670	11.7	496	51 124	54 764	53 024	56 833	22 084	37 230
Whisper Walk CDP	3 037	10.6	841	26 592	32 580	27 711	34 801	12 745	26 035
West Palm Beach division	117 796	13.1	215	26 364	27 305	31 558	32 858	17 658	19 289
Century Village CDP	8 363	11.3	565	13 744	15 365	21 379	25 047	10 151	11 579
Cypress Lakes CDP	1 260	12.4	1 091	20 484	29 958	27 421	32 638	10 896	18 565
Golden Lakes CDP (pt.)	–	–	–	–	–	–	–	–	–
Golfview town	153	49.0	2 921	52 384	70 192	60 562	76 405	11 807	22 395
Haverhill town	1 058	44.8	759	38 595	46 115	39 829	53 494	17 392	35 179
Lakeside Green CDP	2 994	12.8	798	37 966	42 357	37 565	45 823	33 431	40 908

Table 19. **Percent in Sample, Standard Error, and Confidence Bounds for Population Characteristics: 1990**—Con.

[For definitions of terms and meanings of symbols, see text]

State County County Subdivision Place	Persons: 100-percent count	Persons: Percent in sample	Per capita income in 1989 (dollars)—Standard error	Median income in 1989 (dollars): Household, 90-percent confidence bounds: Lower	Household: Upper	Family, 90-percent confidence bounds: Lower	Family: Upper	Nonfamily household, 90-percent confidence bounds: Lower	Nonfamily household: Upper
Palm Beach County—Con.									
West Palm Beach division—Con.									
Mangonia Park town	1 453	35.0	371	20 615	25 903	20 619	26 627	15 685	22 291
Palm Beach town (pt.)	8 497	10.8	1 899	54 971	68 475	88 043	113 667	24 562	33 337
Westgate-Belvedere Homes CDP	6 880	15.2	335	23 948	27 943	26 409	30 571	15 126	19 295
West Palm Beach city (pt.)	67 636	12.0	248	25 837	27 159	30 086	31 898	18 610	20 657
Pasco County	281 131	12.4	76	21 258	21 702	25 150	25 720	11 835	12 303
Central Pasco division	31 497	14.6	255	29 889	31 767	32 517	34 737	15 567	19 702
Land O' Lakes CDP (pt.)	7 523	11.6	586	34 229	37 904	36 265	40 161	11 521	26 415
St. Leo town (pt.)	968	12.1	974	7 068	114 608	7 874	141 641	–	55 000
San Antonio city	776	47.7	639	22 346	27 666	28 467	37 573	11 181	17 869
Dade City division	13 281	14.5	310	15 900	18 152	19 244	22 393	8 441	11 357
Dade City city	5 633	13.1	573	16 696	20 200	19 394	24 881	8 757	13 875
Dade City North CDP (pt.)	2 639	14.0	382	11 068	13 642	11 851	19 778	5 156	9 595
St. Leo town (pt.)	41	46.3	2 092	6 949	34 002	4 775	33 919	–	35 000
Lacoochee division	5 984	11.1	473	14 531	19 117	17 089	22 697	6 015	9 250
Dade City North CDP (pt.)	419	9.3	1 335	11 108	25 776	11 848	32 813	–	10 000
Lacoochee CDP	2 072	10.4	895	8 604	13 262	9 857	14 813	4 545	7 393
New Port Richey division	106 730	12.2	125	20 925	21 622	25 251	26 153	11 924	12 676
Beacon Square CDP	6 265	12.7	516	17 785	20 521	22 686	25 378	10 436	13 134
Elfers CDP	12 356	13.2	262	17 626	19 297	21 026	22 785	9 336	11 295
Holiday CDP	19 360	11.8	229	17 834	19 412	22 026	24 444	10 575	12 064
Land O' Lakes CDP (pt.)	369	12.5	1 974	9 064	36 786	14 318	43 660	3 018	41 369
New Port Richey city	14 044	12.6	349	17 446	19 595	21 571	24 285	11 326	12 766
New Port Richey East CDP	9 683	11.8	354	20 367	22 504	24 791	27 748	12 023	14 895
Port Richey city (pt.)	427	15.2	1 523	12 013	22 301	17 505	34 831	6 289	14 825
Port Richey division	88 019	12.0	128	20 823	21 575	24 079	25 045	11 679	12 463
Bayonet Point CDP	21 860	11.9	258	20 709	22 107	23 810	25 352	12 512	14 099
Hudson CDP	7 344	11.8	453	17 874	20 625	21 120	24 213	9 565	12 213
Jasmine Estates CDP	17 136	12.0	224	20 369	22 071	23 764	25 431	11 049	12 296
Port Richey city (pt.)	2 096	13.1	1 009	20 299	28 213	26 903	37 377	7 639	15 237
Zephyrhills division	35 620	11.4	201	19 169	20 391	22 580	24 150	10 413	11 678
Zephyrhills city	8 220	11.6	308	17 195	19 816	21 483	24 899	8 967	11 481
Zephyrhills North CDP	2 320	11.9	606	14 379	18 419	17 565	22 189	8 331	13 522
Zephyrhills South CDP	2 514	9.9	467	16 705	21 639	21 117	26 065	7 164	12 502
Zephyrhills West CDP	4 249	10.7	764	18 431	21 572	21 621	25 323	10 074	12 773
Pinellas County	851 659	12.9	61	26 125	26 467	32 395	32 902	16 140	16 501
Boca Ciega division	67 229	15.9	182	27 637	28 879	34 858	36 423	15 374	16 619
Bay Pines CDP	4 171	14.3	566	22 269	25 502	27 066	33 351	10 582	14 014
Indian Shores town	1 405	42.7	1 029	29 315	33 468	34 675	43 543	22 537	28 533
Largo city (pt.)	1 219	11.0	1 135	18 997	30 826	22 686	37 444	11 690	19 737
Madeira Beach city	4 225	10.7	950	22 568	28 071	29 866	35 853	14 626	19 954
North Redington Beach town	1 135	45.4	874	29 861	34 771	36 856	41 086	18 374	22 411
Redington Beach town	1 626	44.6	853	36 321	39 835	42 081	48 932	17 797	23 894
Redington Shores town	2 366	30.1	855	28 152	30 930	30 657	37 495	21 243	27 154
Seminole city (pt.)	9 073	14.4	362	19 043	20 960	25 365	28 477	12 302	15 348
Clearwater division	301 792	12.7	107	26 446	27 003	32 601	33 484	16 499	17 058
Baskin CDP	3 834	11.6	462	16 455	21 196	17 765	22 227	6 905	13 893
Belleair town	3 968	12.3	1 865	37 215	43 424	46 323	63 274	15 053	24 194
Belleair Beach city	2 070	44.1	1 069	43 386	51 188	54 779	61 556	21 660	27 406
Belleair Bluffs city	2 128	48.1	574	25 728	28 295	35 174	39 202	18 047	20 246
Belleair Shore town	60	50.0	6 884	44 320	125 894	60 618	134 964	–	10 000
Clearwater city	98 784	12.7	197	25 893	27 053	32 671	34 198	16 595	17 654
Dunedin city (pt.)	31 389	11.8	335	25 203	26 653	32 190	34 788	14 017	15 676
Feather Sound CDP (pt.)	–	–	–	–	–	–	–	–	–
Harbor Bluffs CDP	2 659	12.7	1 750	40 441	47 186	42 967	54 087	18 454	33 840
Highpoint CDP (pt.)	13 643	11.0	436	24 887	27 603	27 191	30 717	18 975	22 755
Indian Rocks Beach city	3 963	11.4	1 156	28 134	33 095	31 165	41 739	21 162	27 036
Largo city (pt.)	64 455	12.6	184	23 755	24 906	29 405	30 821	15 840	16 843
Oldsmar city (pt.)	–	–	–	–	–	–	–	–	–
Pinellas Park city (pt.)	–	–	–	–	–	–	–	–	–
Safety Harbor city	15 124	11.4	512	35 471	39 392	40 969	45 012	17 243	23 339
St. Petersburg division	371 659	12.8	86	23 711	24 255	30 173	30 827	15 098	15 646
Feather Sound CDP (pt.)	2 690	12.5	1 878	45 201	56 224	55 079	73 702	29 716	39 782
Gandy CDP	3 164	9.9	738	22 119	26 627	21 521	28 567	21 498	26 691
Gulfport city	11 727	14.3	417	20 314	22 480	26 216	29 945	13 185	15 894
Highpoint CDP (pt.)	175	8.0	789	10 076	17 349	10 142	22 252	6 989	17 292
Kenneth City town	4 462	12.1	706	21 102	25 715	25 185	33 778	14 347	19 653
Lealman CDP	21 748	11.1	234	18 058	20 102	23 683	25 918	11 019	13 172
Pinellas Park city (pt.)	43 426	12.5	181	25 157	27 061	29 701	31 365	15 857	17 297
St. Petersburg city (pt.)	238 629	13.1	107	23 229	23 924	30 067	30 943	14 701	15 404
St. Petersburg Beach city (pt.)	–	–	–	–	–	–	–	–	–
Seminole city (pt.)	178	2.8	4 002	–	–	–	–	–	–
South Pasadena city	5 644	12.3	789	19 469	23 259	28 667	36 138	14 138	17 653
St. Petersburg Beach division	16 466	11.7	730	29 631	32 688	39 814	44 345	18 507	21 187
St. Petersburg city (pt.)	–	–	–	–	–	–	–	–	–
St. Petersburg Beach city (pt.)	9 200	11.7	925	28 010	32 379	38 239	45 240	16 559	20 098
Treasure Island city	7 266	11.6	1 167	29 774	35 506	38 732	45 273	19 412	24 231
Tarpon Springs division	94 513	12.6	190	31 563	32 700	36 580	38 010	18 515	20 057
Dunedin city (pt.)	2 623	11.6	1 419	22 170	29 542	31 202	39 826	13 548	17 270
Oldsmar city (pt.)	8 361	11.7	423	30 682	35 117	34 886	38 898	18 435	22 374
Palm Harbor CDP	50 256	12.6	248	33 145	35 330	37 774	39 883	19 999	22 564
Tarpon Springs city	17 906	12.8	382	24 149	26 443	28 948	31 695	12 339	14 831
Polk County	405 382	12.9	74	24 964	25 466	28 656	29 275	13 490	14 235
Bartow division	45 338	11.9	196	25 418	27 056	28 553	30 505	11 760	14 401
Bartow city	14 716	13.4	354	23 765	27 258	28 748	32 058	10 843	14 695
Fort Meade city	4 976	11.3	522	19 351	26 208	22 951	28 730	7 656	14 369
Mulberry city	2 988	11.4	636	17 750	23 282	21 910	26 518	11 376	16 309
Willow Oak CDP (pt.)	3 986	11.0	513	28 304	31 969	30 383	33 240	14 453	21 583
Frostproof division	8 794	12.6	572	18 498	21 345	21 142	23 820	6 453	9 681
Frostproof city	2 808	10.7	1 097	17 324	22 413	20 569	25 326	5 218	11 825
Haines City division	44 130	15.0	175	23 190	24 413	25 551	26 894	11 952	13 777
Davenport city	1 529	38.9	456	24 223	28 646	25 310	29 269	9 373	21 154
Dundee town	2 335	12.1	523	16 585	22 766	17 496	25 451	11 289	16 213
Haines City city (pt.)	11 495	13.0	337	18 656	21 212	21 259	23 485	8 007	11 244
Lake Hamilton town	1 128	40.7	724	22 109	28 709	28 468	33 323	8 546	11 894
Loughman CDP	1 214	9.9	801	14 778	24 357	16 277	28 539	6 410	18 403
Polk City town (pt.)	226	50.9	682	31 039	39 243	31 305	40 281	22 992	34 262
Waverly CDP (pt.)	1 219	13.2	493	16 500	23 069	16 847	25 908	6 433	17 407
Winter Haven city (pt.)	–	–	–	–	–	–	–	–	–

Table 19. **Percent in Sample, Standard Error, and Confidence Bounds for Population Characteristics: 1990**—Con.

[For definitions of terms and meanings of symbols, see text]

State County County Subdivision Place	Persons		Per capita income in 1989 (dollars) —Standard error	Median income in 1989 (dollars)					
				Household		Family		Nonfamily household	
				90-percent confidence bounds		90-percent confidence bounds		90-percent confidence bounds	
	100-percent count	Percent in sample		Lower	Upper	Lower	Upper	Lower	Upper
Polk County—Con.									
Lakeland division	180 994	12.8	113	25 767	26 469	29 616	30 533	14 480	15 480
Auburndale city (pt.)	812	10.6	1 315	9 067	23 565	13 767	27 930	3 924	40 054
Combee Settlement CDP	5 463	12.0	446	19 011	24 604	22 695	27 674	10 767	16 870
Crystal Lake CDP	5 300	11.8	586	18 421	22 088	19 922	26 039	11 549	15 617
Fussels Corner CDP	3 840	9.6	688	20 930	26 032	20 682	26 464	13 148	20 681
Gibsonia CDP	5 168	11.6	500	25 483	31 021	30 012	34 911	10 194	15 031
Highland City CDP	1 919	11.7	651	25 239	29 974	25 938	32 664	11 605	24 941
Kathleen CDP	2 743	11.6	779	22 274	32 163	28 393	38 049	11 738	19 216
Lakeland city (pt.)	70 576	13.0	200	23 872	25 049	28 509	29 949	14 892	16 005
Lakeland Highlands CDP	9 972	13.8	679	45 589	51 347	50 173	54 602	18 378	26 275
Medulla CDP	3 977	12.6	908	31 061	36 252	33 849	40 806	16 329	23 364
Polk City town (pt.)	1 213	43.0	403	21 354	25 924	22 644	27 175	9 971	16 544
Willow Oak CDP (pt.)	31	19.4	–	–	150 000	–	150 000	–	–
Winston CDP	9 118	12.5	320	16 716	19 613	20 446	22 857	9 180	11 949
Lake Wales division	32 524	12.2	279	21 374	22 974	25 276	27 163	11 391	13 321
Babson Park CDP	1 125	11.4	1 112	16 186	28 344	20 672	35 181	5 395	17 211
Crooked Lake Park CDP	1 575	9.8	776	18 142	25 868	22 000	30 917	10 089	13 229
Highland Park village	155	37.4	4 008	35 042	55 932	38 990	58 375	8 802	19 697
Hillcrest Heights town	221	54.8	1 579	33 025	41 475	38 435	51 309	13 337	25 413
Lake Wales city	9 670	12.6	428	18 371	21 360	22 946	26 714	8 864	12 795
Waverly CDP (pt.)	852	10.2	704	22 340	30 637	25 367	31 267	11 086	26 052
Winter Haven-Auburndale division	93 602	12.7	167	24 701	25 888	29 196	30 471	12 866	14 378
Auburndale city (pt.)	8 046	10.6	390	23 106	26 991	26 452	30 031	11 242	15 559
Cypress Gardens CDP	9 188	14.1	707	34 626	38 769	39 825	44 606	16 886	22 858
Eagle Lake city	1 758	38.6	423	22 232	26 457	26 273	30 769	10 899	14 015
Haines City city (pt.)	188	14.4	2 777	7 861	40 723	12 502	41 586	–	5 000
Inwood CDP	6 824	11.2	533	17 928	22 184	19 389	25 062	9 193	13 540
Jan Phyl Village CDP	5 308	11.8	575	29 985	33 167	31 082	34 706	12 307	26 033
Lake Alfred city	3 622	15.5	615	21 131	30 267	28 349	35 393	9 873	14 148
Lakeland city (pt.)	–	–	–	–	–	–	–	–	–
Wahneta CDP	4 024	10.1	665	17 688	21 678	18 975	23 928	5 193	9 722
Winter Haven city (pt.)	24 725	12.2	341	22 753	24 636	28 586	31 174	12 751	15 247
Putnam County	65 070	14.5	147	19 616	20 656	22 902	24 782	10 052	11 210
Crescent City division	12 784	21.0	221	17 027	18 624	20 086	22 229	9 323	11 155
Crescent City city	1 859	44.2	472	13 749	17 384	18 745	22 461	8 373	10 774
Pomona Park town	663	44.2	649	17 934	20 618	19 085	22 340	11 332	17 787
Welaka town	533	36.6	615	13 421	17 283	17 046	24 394	6 049	10 017
East Palatka division	8 752	12.5	546	20 430	23 120	22 654	27 299	10 366	15 855
East Palatka CDP	1 989	13.6	1 688	15 281	21 931	20 516	35 155	7 118	12 702
Interlachen-Florahome division	19 620	12.9	288	20 406	22 248	23 752	26 619	9 478	11 938
Interlachen town	1 160	39.7	324	15 046	20 912	21 085	25 303	5 856	7 334
Palatka division	23 914	12.9	247	18 532	20 773	22 062	25 913	8 931	11 259
Palatka city	10 201	13.2	299	13 027	16 416	16 420	20 829	7 541	10 370
St. Johns County	83 829	12.0	238	29 194	30 570	33 312	35 222	17 414	19 597
Fruit Cove division	6 548	11.9	859	41 354	47 450	45 729	53 299	16 754	22 454
Fruit Cove CDP	5 904	12.0	923	41 974	48 378	46 355	53 827	16 160	22 739
Hastings division	4 680	15.3	574	19 615	23 160	21 328	24 582	7 699	14 276
Hastings town	595	32.4	616	16 349	21 747	18 877	25 491	6 567	15 098
Matanzas division	8 645	11.3	664	26 904	29 925	29 019	33 438	17 094	22 876
Crescent Beach CDP	1 081	11.5	3 038	35 217	47 069	38 304	55 751	15 026	40 252
Marineland town (pt.)	–	–	–	–	–	–	–	–	–
St. Augustine Shores CDP	4 411	11.5	729	24 476	27 858	26 274	31 576	15 967	21 589
Ponte Vedra division	14 727	11.2	864	44 588	50 907	54 736	60 261	29 170	34 921
Palm Valley CDP	9 960	11.0	920	40 666	45 091	48 383	56 430	27 999	33 453
Sawgrass CDP	2 999	11.1	2 364	52 990	65 409	58 843	75 718	32 270	47 756
St. Augustine division	49 229	12.0	234	25 194	26 648	29 519	31 219	14 563	16 328
Butler Beach CDP	3 377	9.9	1 260	25 678	33 297	30 367	38 106	14 531	25 867
St. Augustine city	11 692	15.1	384	20 545	23 089	26 158	29 921	12 328	15 251
St. Augustine Beach city	3 657	11.4	1 159	26 679	31 340	30 833	37 782	13 049	23 511
St. Augustine South CDP	4 218	12.1	458	33 127	38 159	34 298	39 619	19 741	26 659
Villano Beach CDP	1 867	10.8	1 896	29 666	38 711	34 441	43 719	16 144	30 800
St. Lucie County	150 171	11.4	134	27 256	28 241	30 647	31 806	15 676	17 050
Fort Pierce division	86 771	11.4	160	23 655	25 003	27 281	28 743	13 040	15 082
Fort Pierce city (pt.)	33 696	9.6	234	16 541	18 392	18 937	21 901	9 404	11 593
Fort Pierce North CDP	5 833	12.1	450	17 834	24 011	21 409	26 996	7 738	15 586
Fort Pierce South CDP	5 320	12.8	666	27 674	32 206	30 367	36 053	13 896	18 880
Indian River Estates CDP	4 858	13.9	661	33 453	40 415	35 899	43 010	20 350	26 941
Lakewood Park CDP	7 211	10.8	523	29 214	33 426	31 502	37 341	16 415	24 977
Port St. Lucie city (pt.)	7 143	11.3	523	28 331	32 143	31 511	36 154	16 816	21 650
Port St. Lucie-River Park CDP (pt.)	1 943	12.6	1 413	25 286	28 877	27 005	35 448	11 535	19 514
St. Lucie village	584	38.0	1 778	28 310	36 131	31 625	38 407	12 107	23 113
White City CDP	4 645	12.7	792	27 947	34 577	32 670	38 508	11 159	21 857
Hutchinson Island division	7 027	11.1	976	30 502	35 926	35 296	40 251	18 456	25 007
Fort Pierce city (pt.)	3 134	9.8	1 506	26 904	34 818	30 912	44 809	16 212	24 640
Hutchinson Island South CDP	3 893	12.1	1 284	31 946	37 082	36 075	40 303	17 461	30 062
Port St. Lucie division	53 144	11.4	224	31 784	33 435	33 647	35 442	19 806	22 678
Port St. Lucie city (pt.)	48 723	11.5	201	32 153	33 863	33 737	35 567	20 870	24 226
Port St. Lucie-River Park CDP (pt.)	2 931	10.7	1 232	20 153	27 166	26 407	31 430	7 067	13 371
West St. Lucie division	3 229	12.2	1 141	30 531	37 169	31 406	41 702	15 493	33 362
Santa Rosa County	81 608	12.7	164	26 971	28 299	30 298	31 769	14 865	16 917
Gulf Breeze-Harold division	31 761	11.6	329	29 800	32 316	33 107	36 104	19 098	22 400
Gulf Breeze city	5 530	11.7	1 037	37 404	43 172	41 274	48 087	24 188	31 026
Jay division	3 971	23.3	368	19 004	22 457	22 495	27 800	7 195	11 465
Jay town	666	44.9	450	16 176	21 168	21 317	27 197	6 649	10 893
Milton division	19 540	12.7	291	24 597	26 976	27 195	29 900	11 097	16 226
Milton city	7 216	12.5	379	20 528	23 477	22 994	27 301	7 826	12 495
Munson-McLellen division	2 581	13.0	521	17 644	22 646	19 496	24 724	4 700	11 631
Pace division	23 755	12.4	258	25 793	28 160	29 531	31 937	11 665	14 384
Bagdad CDP	1 457	14.1	816	14 039	20 355	17 900	27 265	6 367	12 825
Pace CDP	6 277	11.0	556	20 735	26 106	25 388	29 614	8 754	13 403
Sarasota County	277 776	12.0	132	29 568	30 254	34 878	35 765	18 224	19 123
Englewood division	12 061	11.4	657	25 392	28 388	29 694	33 960	12 739	16 359
Englewood CDP (pt.)	10 079	11.5	530	24 601	27 902	29 354	33 741	12 475	16 577
Gulf Gate-Osprey division	20 900	12.0	576	30 333	32 897	37 504	40 988	17 616	20 213
Gulf Gate Estates CDP (pt.)	8 679	12.0	633	24 942	27 479	31 165	37 644	15 534	18 649
Osprey CDP	2 597	14.1	1 503	28 675	36 270	35 371	43 866	10 959	19 636
Venice CDP	3 325	11.1	1 259	29 568	35 932	35 058	43 171	18 387	25 513

Table 19. **Percent in Sample, Standard Error, and Confidence Bounds for Population Characteristics: 1990**—Con.

[For definitions of terms and meanings of symbols, see text]

State County County Subdivision Place	Persons		Per capita income in 1989 (dollars)	Median income in 1989 (dollars)					
				Household		Family		Nonfamily household	
				90-percent confidence bounds		90-percent confidence bounds		90-percent confidence bounds	
	100-percent count	Percent in sample	—Standard error	Lower	Upper	Lower	Upper	Lower	Upper
Sarasota County—Con.									
Interior County division	19 797	13.4	392	31 852	34 490	37 184	39 670	17 676	20 460
Nokomis CDP (pt.)	1 162	13.9	1 170	19 428	31 947	23 910	37 882	7 370	16 811
North Port city (pt.)	370	14.6	1 284	31 323	46 313	36 493	48 150	21 733	55 378
Plantation CDP	1 885	11.7	1 294	39 220	49 142	43 406	52 013	16 800	27 388
South Venice CDP (pt.)	111	14.4	2 284	10 837	23 848	11 480	41 683	5 464	16 454
Venice city (pt.)	1 685	13.0	1 181	30 518	38 464	30 691	39 794	22 387	36 220
Longboat Key division	3 393	10.7	2 758	59 537	77 313	74 355	102 880	32 480	47 399
Longboat Key town (pt.)	3 393	10.7	2 758	59 537	77 313	74 355	102 880	32 480	47 399
North Port division	15 668	11.5	316	21 840	24 619	25 477	27 439	12 209	15 210
North Port city (pt.)	11 603	11.4	321	21 490	24 391	24 342	26 883	11 587	15 392
Warm Mineral Springs CDP	4 041	11.6	802	21 659	26 750	26 509	30 952	12 597	16 501
Sarasota division	156 170	12.0	174	30 273	31 190	36 216	37 426	19 244	20 338
Bee Ridge CDP	6 406	12.1	769	28 845	32 469	33 989	39 613	16 513	23 232
Desoto Lakes CDP	2 807	12.0	1 077	34 239	40 277	35 135	43 050	20 774	34 706
Fruitville CDP	9 808	12.3	556	37 133	41 359	40 343	44 590	20 506	27 674
Gulf Gate Estates CDP (pt.)	2 943	11.9	1 188	27 297	32 674	29 900	39 735	20 804	28 476
Kensington Park CDP	3 026	11.4	915	26 785	32 568	29 167	35 849	14 033	21 668
Lake Sarasota CDP	4 117	12.3	529	38 804	43 827	40 385	45 458	20 337	36 843
Longboat Key town (pt.)	–	–	–	–	–	–	–	–	–
North Sarasota CDP	6 702	11.1	556	22 983	28 954	28 997	37 346	13 612	17 785
Ridge Wood Heights CDP	4 851	11.3	641	25 310	31 318	28 889	35 333	15 949	20 813
Sarasota city	50 961	12.4	287	24 044	25 628	29 212	31 340	16 959	18 743
Sarasota Springs CDP	16 088	12.2	393	31 958	35 628	36 502	39 925	16 465	20 994
Siesta Key CDP	7 772	11.7	1 226	39 359	43 777	44 856	54 932	25 518	31 439
Southgate CDP	7 324	12.1	549	29 282	33 557	36 463	40 288	18 032	21 833
South Gate Ridge CDP	5 924	12.0	603	26 570	31 926	30 810	37 160	16 629	21 565
South Sarasota CDP	5 298	12.4	1 410	31 072	39 285	41 294	53 951	15 643	20 805
The Meadows CDP	3 437	12.2	1 508	41 474	48 013	47 056	53 940	26 485	37 904
Venice division	49 787	11.8	271	27 035	28 456	31 661	33 236	16 628	18 149
Laurel CDP	8 245	12.4	691	26 273	30 525	31 470	36 748	14 346	18 057
Nokomis CDP (pt.)	2 286	11.5	1 062	21 058	25 360	23 987	29 703	10 574	16 866
South Venice CDP (pt.)	11 840	11.9	411	26 577	29 380	28 991	32 171	16 462	20 383
Venice city (pt.)	15 237	11.4	586	25 820	28 344	31 519	34 848	16 923	19 836
Venice Gardens CDP	7 701	11.9	567	26 233	29 105	30 585	34 881	14 928	18 279
Seminole County	287 529	12.3	109	35 250	36 023	40 287	41 178	21 992	23 039
Casselberry-Altamonte Springs division	179 698	12.2	139	35 885	36 847	41 369	42 465	23 326	24 857
Altamonte Springs city	34 879	11.4	268	30 816	32 260	36 137	39 048	23 735	25 837
Casselberry city	18 911	12.3	293	30 189	32 273	32 516	35 967	20 909	25 042
Fern Park CDP	8 294	12.0	648	30 511	35 772	37 257	43 115	15 350	20 937
Forest City CDP	10 638	13.0	456	33 122	36 848	36 912	41 371	22 391	27 350
Goldenrod CDP (pt.)	6 602	12.1	404	38 256	42 101	40 824	44 305	24 505	31 130
Longwood city (pt.)	11 263	13.6	378	32 280	36 727	35 088	40 190	19 108	23 855
Wekiva Springs CDP	23 026	12.9	520	59 090	62 449	63 230	67 047	31 960	40 899
Winter Springs city (pt.)	14 856	12.8	351	34 487	38 185	38 754	41 958	22 223	26 042
Oviedo division	37 441	12.0	290	40 246	42 656	43 635	46 916	19 674	23 115
Chuluota CDP	1 441	13.7	834	23 552	32 215	28 258	37 279	15 075	23 386
Oviedo city	11 114	11.6	382	38 083	41 981	41 058	44 759	19 274	28 353
Winter Springs city (pt.)	7 295	12.0	808	49 572	57 395	53 439	61 585	19 991	35 198
Sanford division	70 390	12.9	218	30 052	31 349	33 906	35 768	17 369	19 787
Lake Mary city	5 929	13.2	892	35 716	43 456	39 701	47 331	14 936	21 474
Longwood city (pt.)	2 053	12.3	1 199	34 679	45 593	33 864	45 886	32 898	52 173
Sanford city	32 387	13.1	215	23 823	25 924	27 312	29 403	14 914	17 293
Sumter County	31 577	17.4	185	18 831	20 320	22 801	24 574	8 934	10 704
Sumter South division	17 532	20.1	229	17 822	19 685	21 557	23 594	8 671	10 811
Bushnell city	1 998	40.8	408	16 105	18 911	20 802	23 847	8 050	10 763
Center Hill city	735	41.8	577	14 626	17 612	17 632	22 763	3 733	6 610
Lake Panasoffkee CDP (pt.)	2 262	10.3	1 021	13 322	17 015	14 925	21 944	8 119	14 163
Webster city	746	46.5	307	16 169	21 154	17 839	21 997	6 534	17 784
Wildwood division	14 045	14.0	313	19 279	21 944	23 554	26 657	8 445	11 399
Coleman city	857	46.0	558	16 301	20 942	20 261	25 358	7 055	11 835
Lake Panasoffkee CDP (pt.)	443	12.6	1 217	12 845	24 167	13 721	26 144	5 224	19 645
Wildwood city	3 421	10.5	513	12 623	16 925	16 432	21 781	5 272	9 522
Suwannee County	26 780	13.2	242	18 824	20 618	22 210	24 832	8 764	11 134
Branford division	4 022	20.0	543	17 250	20 962	21 073	24 271	6 879	11 513
Branford town	670	39.0	473	12 370	15 668	14 602	22 658	6 630	9 941
Dowling Park division	4 507	10.7	786	17 033	21 649	21 772	28 996	7 190	12 527
Live Oak division	13 550	11.3	351	17 969	20 676	21 192	25 478	8 388	11 863
Live Oak city	6 332	11.1	495	14 277	17 852	17 719	21 483	6 697	10 948
McAlpin-Wellborn division	4 701	15.1	447	19 874	22 900	21 753	25 235	7 550	13 564
Taylor County	17 111	12.0	324	20 161	22 639	23 160	26 836	8 235	11 780
Perry North division	13 723	11.5	388	20 522	23 445	23 520	27 201	8 051	11 894
Perry city	7 151	11.6	586	18 111	22 552	20 046	26 845	7 050	13 084
Perry South division	3 388	13.7	500	17 228	22 003	18 966	27 820	6 902	16 203
Union County	10 252	24.3	217	21 662	24 666	25 816	29 229	8 409	11 311
Lake Butler division	5 796	26.7	293	18 973	22 120	22 410	27 244	7 183	10 829
Lake Butler city	2 116	41.2	292	15 194	17 028	16 943	20 169	5 836	8 106
Raiford division	2 194	21.4	466	25 465	31 177	26 965	35 482	10 210	19 069
Raiford town	198	36.9	812	19 050	25 049	20 894	36 665	6 667	18 788
Worthington division	2 262	21.0	419	21 485	27 423	25 983	31 136	5 950	11 721
Worthington Springs town	178	50.6	865	15 159	24 681	20 099	29 753	5 981	13 086
Volusia County	370 712	12.7	80	24 541	25 092	29 213	29 913	14 482	15 087
Central Volusia division	12 513	11.5	579	31 157	37 208	35 036	41 446	14 940	22 549
Daytona Beach city (pt.)	136	6.6	2 221	–	–	–	–	–	–
Deltona CDP (pt.)	–	–	–	–	–	–	–	–	–
Ormond Beach city (pt.)	739	13.5	2 201	51 813	65 057	53 203	69 516	297	4 704
Port Orange city (pt.)	761	10.6	2 525	19 891	26 663	18 803	29 288	13 869	21 856
Samsula-Spruce Creek CDP	3 404	10.9	1 250	35 214	42 483	35 416	43 850	12 391	52 659
Daytona Beach division	42 088	11.9	170	16 144	17 309	19 807	21 875	11 280	12 599
Daytona Beach city (pt.)	40 429	11.9	173	16 068	17 257	19 637	21 768	11 326	12 746
De Bary-Orange City division	22 489	12.1	314	22 110	23 994	27 449	29 751	12 215	14 082
De Bary CDP	7 176	13.6	441	22 927	25 522	27 350	31 342	11 458	14 639
De Land city (pt.)	–	–	–	–	–	–	–	–	–
Orange City city	5 347	11.4	671	18 789	21 237	20 950	24 294	10 290	14 449

Table 19. **Percent in Sample, Standard Error, and Confidence Bounds for Population Characteristics: 1990**—Con.

[For definitions of terms and meanings of symbols, see text]

State County County Subdivision Place	Persons		Per capita income in 1989 (dollars) —Standard error	Median income in 1989 (dollars)					
				Household		Family		Nonfamily household	
				90-percent confidence bounds		90-percent confidence bounds		90-percent confidence bounds	
	100-percent count	Percent in sample		Lower	Upper	Lower	Upper	Lower	Upper
Volusia County—Con.									
De Land division	44 531	12.3	246	23 895	25 510	28 761	30 843	13 475	15 606
De Land city (pt.)	16 491	12.0	290	19 314	21 481	23 687	26 778	12 713	16 027
De Land Southwest CDP	1 249	14.7	554	10 768	14 529	12 312	14 925	3 425	10 395
De Leon Springs CDP	1 481	10.8	864	14 875	27 739	23 236	33 141	5 408	12 693
Lake Helen city (pt.)	-	-	-	-	-	-	-	-	-
North De Land CDP	1 493	11.8	871	23 427	31 101	22 083	33 075	8 305	27 329
West De Land CDP	3 389	16.0	461	24 722	30 847	29 296	35 742	10 669	16 279
Deltona division	55 425	12.0	162	28 056	29 429	30 030	31 544	14 817	16 888
Deltona CDP (pt.)	50 828	11.8	167	28 166	29 597	30 014	31 607	14 895	17 200
Lake Helen city (pt.)	2 344	14.2	809	20 894	25 443	22 412	29 029	9 367	19 928
New Smyrna division	45 217	12.7	224	23 847	25 315	26 835	28 663	14 630	16 691
Edgewater city	15 337	11.5	293	23 801	26 152	25 394	28 121	14 101	19 210
Glencoe CDP	2 282	14.9	753	22 055	27 733	25 739	31 451	11 360	17 419
New Smyrna Beach city	16 543	11.4	431	22 210	25 137	27 172	30 821	13 981	16 704
Oak Hill city	917	38.4	487	17 005	21 652	16 805	22 493	9 013	19 382
Ponce Inlet town (pt.)	-	-	-	-	-	-	-	-	-
Port Orange city (pt.)	-	-	-	-	-	-	-	-	-
North Peninsula division	27 872	12.5	423	22 891	24 857	30 465	33 187	14 549	16 164
Daytona Beach city (pt.)	12 489	11.2	632	17 433	20 463	24 923	30 447	13 611	15 629
Ormond Beach city (pt.)	6 258	15.5	980	31 758	36 651	36 723	44 295	18 869	26 061
Ormond-By-The-Sea CDP	8 157	12.3	668	22 843	26 547	27 611	32 071	13 119	16 850
Ormond Beach division	45 399	12.3	253	25 581	27 458	30 426	32 323	15 144	16 879
Daytona Beach city (pt.)	-	-	-	-	-	-	-	-	-
Holly Hill city	11 141	11.5	346	19 326	21 347	22 033	25 072	10 892	14 011
Ormond Beach city (pt.)	22 724	12.8	416	30 999	33 302	35 313	38 232	16 930	20 557
Pierson-Seville division	8 233	16.7	379	23 115	26 863	26 015	30 903	8 028	14 141
Pierson town	2 988	23.8	468	21 229	30 658	25 566	32 341	6 445	15 787
Port Orange division	58 505	11.5	185	24 897	26 219	29 387	30 940	14 342	16 073
Daytona Beach city (pt.)	7 059	10.4	727	24 525	28 757	30 947	35 873	14 478	20 275
Ponce Inlet town (pt.)	-	-	-	-	-	-	-	-	-
Port Orange city (pt.)	34 187	11.4	223	25 607	27 498	29 857	31 740	13 916	16 584
South Daytona city (pt.)	12 482	12.0	417	22 322	26 080	26 819	30 425	13 787	16 851
South Peninsula division	8 440	34.3	399	28 419	30 431	33 285	35 736	18 232	21 382
Daytona Beach city (pt.)	1 808	21.6	1 202	23 685	30 385	27 193	34 914	12 228	24 138
Daytona Beach Shores city	2 335	43.5	690	29 242	33 050	37 125	40 053	17 209	21 766
Ponce Inlet town (pt.)	1 704	47.1	711	32 795	36 517	36 105	39 986	20 728	24 779
Port Orange city (pt.)	369	30.9	1 255	25 338	33 779	31 771	41 875	16 980	26 159
South Daytona city (pt.)	-	-	-	-	-	-	-	-	-
Wakulla County	14 202	12.9	339	22 961	26 202	26 411	30 181	10 453	15 483
East Wakulla division	10 004	11.7	453	25 502	28 592	27 441	32 737	10 760	16 510
St. Marks city	307	25.1	2 559	16 290	30 289	18 447	34 570	6 980	24 597
West Wakulla division	4 198	15.5	442	18 547	21 741	20 833	25 709	7 551	15 818
Sopchoppy city	367	39.2	846	10 833	18 890	16 793	23 051	2 638	5 285
Walton County	27 760	13.4	271	20 465	22 128	24 027	26 278	10 036	12 098
De Funiak Springs division	9 479	11.3	405	16 983	19 934	19 756	23 799	7 322	10 933
De Funiak Springs city	5 120	11.5	613	14 241	19 018	17 877	25 117	6 929	11 201
Freeport division	10 345	13.7	538	25 488	28 578	28 956	32 519	12 828	17 340
Freeport city	843	41.3	398	15 465	19 367	20 132	25 197	6 410	10 251
Miramar Beach CDP	1 644	11.1	2 465	33 755	45 657	40 693	59 357	22 631	34 409
Paxton-Darlington division	5 748	15.9	479	15 690	18 510	17 945	22 920	6 804	10 678
Paxton town	600	40.3	527	15 465	20 832	20 039	24 081	5 977	11 455
Redbay division	2 188	15.3	493	15 995	20 775	18 256	22 332	5 082	12 766
Washington County	16 919	16.5	236	17 294	19 281	21 197	23 483	8 041	10 571
Caryville division	3 146	18.0	344	13 818	17 003	16 146	22 126	5 752	8 513
Caryville town	631	38.0	448	9 971	15 303	12 926	17 343	4 312	6 649
Chipley division	7 282	12.2	403	17 978	21 353	22 234	27 458	7 312	11 423
Chipley city	3 866	12.0	447	16 515	21 343	21 668	27 573	6 851	11 856
Vernon division	6 491	20.7	390	17 030	19 362	20 122	22 793	8 699	11 919
Ebro town	255	29.8	1 194	14 576	23 338	17 224	27 961	2 089	6 563
Vernon city	778	43.1	564	15 053	18 394	17 060	22 283	5 785	13 200
Wausau town	313	43.5	1 079	13 862	19 775	18 535	24 465	4 182	12 023

Table 20. **Percent in Sample, Standard Error, and Confidence Bounds for Population Characteristics: 1990**

[For definitions of terms and meanings of symbols, see text]

State County Place and [In Selected States] County Subdivision	Persons		Per capita income in 1989 (dollars) —Standard error	Median income in 1989 (dollars)					
				Household		Family		Nonfamily household	
				90-percent confidence bounds		90-percent confidence bounds		90-percent confidence bounds	
	100-percent count	Percent in sample		Lower	Upper	Lower	Upper	Lower	Upper
The State	**12 937 926**	**12.4**	**16**	**27 434**	**27 540**	**32 153**	**32 271**	**16 835**	**16 958**
COUNTY									
Alachua County	181 596	12.6	123	21 687	22 482	30 799	32 006	12 298	13 245
Baker County	18 486	12.8	262	24 807	26 771	26 792	30 464	10 410	14 860
Bay County	126 994	12.6	131	24 162	25 185	27 642	28 791	12 912	14 135
Bradford County	22 515	14.3	237	23 136	25 736	26 964	29 299	8 938	11 504
Brevard County	398 978	13.5	76	30 250	30 819	35 066	35 738	18 363	19 299
Broward County	1 255 488	11.6	58	30 404	30 738	36 572	37 030	19 635	20 125
Calhoun County	11 011	14.6	397	17 287	19 937	20 911	23 206	5 700	7 328
Charlotte County	110 975	12.2	158	25 331	26 162	28 965	30 075	15 299	16 347
Citrus County	93 515	11.9	147	20 867	21 702	23 901	25 029	11 217	12 185
Clay County	105 986	13.0	139	34 193	35 469	37 094	38 552	19 315	21 345
Collier County	152 099	11.8	213	33 353	34 649	37 665	39 191	22 379	24 329
Columbia County	42 613	12.5	203	21 150	22 825	25 009	26 934	10 607	12 616
Dade County	1 937 094	11.6	45	26 757	27 061	30 918	31 307	15 794	16 222
DeSoto County	23 865	11.7	275	20 202	21 723	22 394	25 171	11 718	13 971
Dixie County	10 585	16.2	351	14 335	16 580	17 890	20 876	5 934	7 772
Duval County	672 971	11.4	67	28 229	28 797	33 208	33 887	17 219	17 871
Escambia County	262 798	12.6	91	24 791	25 504	28 988	29 992	14 553	15 519
Flagler County	28 701	14.8	294	27 778	29 477	30 364	32 496	15 942	18 720
Franklin County	8 967	16.1	448	16 128	18 554	19 181	21 668	7 332	10 315
Gadsden County	41 105	14.7	165	19 143	20 936	22 953	25 220	8 944	11 347
Gilchrist County	9 667	18.1	240	19 420	21 603	21 759	24 843	8 217	11 043
Glades County	7 591	18.7	392	19 584	21 777	21 815	24 620	8 894	14 638
Gulf County	11 504	17.9	243	20 851	22 971	24 404	27 760	8 251	11 201
Hamilton County	10 930	26.1	253	17 178	20 313	20 368	24 406	9 941	12 018
Hardee County	19 499	16.1	272	21 013	23 048	23 407	25 356	10 067	12 302
Hendry County	25 773	10.9	261	23 564	26 176	25 432	27 943	13 658	18 366
Hernando County	101 115	12.2	131	22 328	23 208	25 214	26 156	12 562	13 876
Highlands County	68 432	13.1	178	20 683	21 609	23 843	24 888	11 386	12 684
Hillsborough County	834 054	11.9	61	28 225	28 730	33 329	33 961	17 372	17 970
Holmes County	15 778	17.0	241	16 375	18 174	19 883	21 981	6 613	8 874
Indian River County	90 208	14.7	216	28 289	29 633	32 729	34 409	16 237	17 629
Jackson County	41 375	18.1	153	18 674	20 200	23 162	25 094	7 453	8 668
Jefferson County	11 296	11.2	456	19 943	23 453	23 456	26 806	6 334	9 427
Lafayette County	5 578	22.1	313	18 894	22 537	22 602	25 540	6 387	10 300
Lake County	152 104	13.2	113	23 023	23 768	26 715	27 589	12 879	13 891
Lee County	335 113	12.6	101	28 120	28 775	31 996	32 645	17 509	18 384
Leon County	192 493	11.6	134	26 846	27 886	36 344	37 664	15 146	16 071
Levy County	25 923	20.7	162	18 004	19 611	21 909	23 441	8 407	9 979
Liberty County	5 569	21.0	402	20 318	23 751	23 720	27 895	8 248	14 184
Madison County	16 569	13.7	300	16 980	19 383	20 778	23 947	6 351	8 416
Manatee County	211 707	12.7	113	25 626	26 277	30 307	31 089	15 648	16 409
Marion County	194 833	12.7	103	22 158	22 804	25 693	26 485	12 285	13 180
Martin County	100 900	12.1	246	31 177	32 344	36 859	38 569	17 425	19 379
Monroe County	78 024	12.9	256	28 606	30 085	33 050	34 761	20 120	21 792
Nassau County	43 941	12.9	236	29 217	31 054	33 708	35 876	11 930	15 576
Okaloosa County	143 776	13.9	113	27 454	28 442	31 071	32 254	17 421	18 745
Okeechobee County	29 627	11.5	260	20 650	22 205	22 353	24 705	10 494	12 819
Orange County	677 491	12.5	65	30 043	30 462	34 342	34 998	20 380	20 903
Osceola County	107 728	11.8	131	26 765	27 860	30 455	31 557	15 745	17 095
Palm Beach County	863 518	12.6	80	32 318	32 788	38 192	38 885	20 514	21 046
Pasco County	281 131	12.4	76	21 258	21 702	25 150	25 720	11 835	12 303
Pinellas County	851 659	12.9	61	26 125	26 467	32 395	32 902	16 140	16 501
Polk County	405 382	12.9	74	24 964	25 466	28 656	29 275	13 490	14 235
Putnam County	65 070	14.5	147	19 616	20 656	22 902	24 782	10 052	11 210
St. Johns County	83 829	12.0	238	29 194	30 570	33 312	35 222	17 414	19 597
St. Lucie County	150 171	11.4	134	27 256	28 241	30 647	31 806	15 676	17 050
Santa Rosa County	81 608	12.7	164	26 971	28 299	30 298	31 769	14 865	16 917
Sarasota County	277 776	12.0	132	29 568	30 254	34 878	35 765	18 224	19 123
Seminole County	287 529	12.3	109	35 250	36 023	40 287	41 178	21 992	23 039
Sumter County	31 577	17.4	185	18 831	20 320	22 801	24 574	8 934	10 704
Suwannee County	26 780	13.2	242	18 824	20 618	22 210	24 832	8 764	11 134
Taylor County	17 111	12.0	324	20 161	22 639	23 160	26 836	8 235	11 780
Union County	10 252	24.3	217	21 662	24 666	25 816	29 229	8 409	11 311
Volusia County	370 712	12.7	80	24 541	25 092	29 213	29 913	14 482	15 087
Wakulla County	14 202	12.9	339	22 961	26 202	26 411	30 181	10 453	15 483
Walton County	27 760	13.4	271	20 465	22 128	24 027	26 278	10 036	12 098
Washington County	16 919	16.5	236	17 294	19 281	21 197	23 483	8 041	10 571
PLACE AND COUNTY SUBDIVISION									
Aberdeen CDP, Palm Beach County	2 572	14.3	1 161	42 780	51 184	44 367	55 812	27 102	44 560
Alachua city, Alachua County	4 529	11.9	674	19 885	26 274	24 851	35 865	8 020	12 866
Alford town, Jackson County	472	41.3	428	11 507	16 096	15 666	19 004	5 762	8 996
Altamonte Springs city, Seminole County	34 879	11.4	268	30 816	32 260	36 137	39 048	23 735	25 837
Altha town, Calhoun County	497	44.1	446	15 421	20 876	19 567	24 728	5 864	13 503
Alva CDP, Lee County	1 036	13.5	1 073	15 131	21 160	16 726	26 037	8 663	16 574
Andover CDP, Dade County	6 251	10.8	648	25 644	30 192	31 233	37 245	11 986	20 381
Anna Maria city, Manatee County	1 744	42.7	729	29 035	33 386	35 754	39 853	18 441	21 869
Apalachicola city, Franklin County	2 602	10.7	622	9 546	16 917	13 837	24 091	4 397	8 107
Apollo Beach CDP, Hillsborough County	6 025	11.1	807	35 171	41 113	38 833	47 390	13 208	20 826
Apopka city, Orange County	13 512	12.3	454	28 925	32 010	31 778	36 181	19 061	23 120
Arcadia city, DeSoto County	6 488	12.7	448	17 121	19 559	19 494	23 870	9 766	13 459
Archer city, Alachua County	1 372	38.8	511	17 156	20 860	19 969	25 056	7 546	11 169
Asbury Lake CDP, Clay County	2 072	15.3	1 216	43 414	51 248	44 885	55 122	20 107	37 827
Astatula town, Lake County	981	42.5	374	19 684	22 140	20 555	23 562	7 426	12 068
Astor CDP, Lake County	1 273	11.9	1 584	14 968	24 078	16 820	27 724	5 465	13 210
Atlantic Beach city, Duval County	11 636	12.1	765	33 391	37 320	36 848	42 479	21 564	29 465
Atlantis city, Palm Beach County	1 653	43.9	1 443	68 267	78 640	81 138	97 606	29 136	41 341
Auburndale city, Polk County	8 858	10.6	375	22 304	26 416	25 956	29 404	10 595	15 139
Aventura CDP, Dade County	14 914	10.0	1 134	30 459	34 701	41 399	49 004	18 949	22 787

Table 20. **Percent in Sample, Standard Error, and Confidence Bounds for Population Characteristics: 1990**—Con.

[For definitions of terms and meanings of symbols, see text]

State County Place and [In Selected States] County Subdivision	Persons: 100-percent count	Persons: Percent in sample	Per capita income in 1989 (dollars) —Standard error	Median income in 1989 (dollars): Household: 90-percent confidence bounds: Lower	Household: Upper	Family: 90-percent confidence bounds: Lower	Family: Upper	Nonfamily household: 90-percent confidence bounds: Lower	Nonfamily household: Upper
PLACE AND COUNTY SUBDIVISION—Con.									
Avon Park city, Highlands County	8 042	13.8	412	16 272	19 425	21 097	24 214	7 668	10 766
Azalea Park CDP, Orange County	8 926	12.5	361	26 496	30 328	30 495	33 042	18 523	22 189
Babson Park CDP, Polk County	1 125	11.4	1 112	16 186	28 344	20 672	35 181	5 395	17 211
Bagdad CDP, Santa Rosa County	1 457	14.1	816	14 039	20 355	17 900	27 265	6 367	12 825
Baldwin town, Duval County	1 450	34.5	395	12 390	17 477	17 841	21 980	6 185	9 976
Bal Harbour village, Dade County	3 045	10.0	2 866	33 738	45 753	43 571	75 151	20 281	34 779
Bartow city, Polk County	14 716	13.4	354	23 765	27 258	28 748	32 058	10 843	14 695
Bascom town, Jackson County	90	23.3	1 991	6 702	45 415	26 789	46 606	231	9 847
Baskin CDP, Pinellas County	3 834	11.6	462	16 455	21 196	17 765	22 227	6 905	13 893
Bassville Park CDP, Lake County	2 752	10.1	523	18 714	23 008	21 679	29 083	7 429	13 115
Bay Harbor Islands town, Dade County	4 703	10.5	1 685	26 026	31 677	33 435	42 387	15 162	25 484
Bay Hill CDP, Orange County	5 346	16.5	1 139	60 490	69 660	62 353	72 722	33 794	54 264
Bay Lake city, Orange County	–	–	–	–	–	–	–	–	–
Bayonet Point CDP, Pasco County	21 860	11.9	258	20 709	22 107	23 810	25 352	12 512	14 099
Bay Pines CDP, Pinellas County	4 171	14.3	566	22 269	25 502	27 066	33 351	10 582	14 014
Bayshore Gardens CDP, Manatee County	17 062	11.3	285	21 494	23 777	26 345	29 030	12 740	14 918
Beacon Square CDP, Pasco County	6 265	12.7	516	17 785	20 521	22 686	25 378	10 436	13 134
Bee Ridge CDP, Sarasota County	6 406	12.1	769	28 845	32 469	33 989	39 613	16 513	23 232
Bell town, Gilchrist County	267	42.3	597	15 102	23 358	17 728	25 680	4 398	16 736
Bellair-Meadowbrook Terrace CDP, Clay County	15 606	12.1	345	31 491	34 030	33 920	37 134	21 865	26 681
Belleair town, Pinellas County	3 968	12.3	1 865	37 215	43 424	46 323	63 274	15 053	24 194
Belleair Beach city, Pinellas County	2 070	44.1	1 069	43 386	51 188	54 779	61 556	21 660	27 406
Belleair Bluffs city, Pinellas County	2 128	48.1	574	25 728	28 295	35 174	39 202	18 047	20 246
Belleair Shore town, Pinellas County	60	50.0	6 884	44 320	125 894	60 618	134 964	–	10 000
Belle Glade city, Palm Beach County	16 177	11.4	378	18 130	20 902	22 152	27 110	7 473	10 746
Belle Glade Camp CDP, Palm Beach County	1 616	14.4	292	11 381	15 229	9 919	14 398	3 031	20 158
Belle Isle city, Orange County	5 272	11.2	1 147	44 779	51 291	48 714	55 185	22 120	32 229
Belleview city, Marion County	2 666	11.0	586	17 143	22 191	21 087	26 400	6 867	14 000
Bellview CDP, Escambia County	19 386	11.3	245	28 069	30 651	30 638	33 648	13 680	18 843
Beverly Beach town, Flagler County	312	45.8	1 022	19 934	24 699	25 499	31 668	10 228	15 323
Beverly Hills CDP, Citrus County	6 163	12.3	388	16 566	18 765	20 365	22 221	8 307	11 292
Big Coppitt Key CDP, Monroe County	2 388	13.1	755	27 272	33 288	30 144	39 182	19 280	26 789
Big Pine Key CDP, Monroe County	4 206	9.7	888	24 774	33 088	32 892	37 244	13 497	20 986
Biscayne Park village, Dade County	3 068	11.2	897	32 441	39 710	38 374	50 114	16 119	25 594
Bithlo CDP, Orange County	4 834	11.3	494	17 370	23 316	20 235	25 691	9 560	16 133
Bloomingdale CDP, Hillsborough County	13 912	11.0	516	48 387	52 549	50 903	54 751	24 374	35 737
Blountstown city, Calhoun County	2 404	12.5	959	15 043	21 392	18 932	22 879	5 593	11 271
Boca Del Mar CDP, Palm Beach County	17 754	11.4	636	42 967	47 050	51 271	57 004	31 576	36 197
Boca Pointe CDP, Palm Beach County	2 147	10.5	3 069	53 742	75 735	65 184	86 900	20 723	39 782
Boca Raton city, Palm Beach County	61 492	12.2	393	41 447	43 528	51 895	55 311	25 590	27 748
Boca West CDP, Palm Beach County	2 847	8.9	3 431	61 013	94 867	69 217	109 795	16 734	50 881
Bonifay city, Holmes County	2 612	11.6	694	12 884	17 810	16 094	23 370	4 972	11 427
Bonita Springs CDP, Lee County	13 600	11.9	403	26 006	28 776	30 066	33 162	12 856	16 286
Bowling Green city, Hardee County	1 836	34.7	378	18 879	23 323	22 854	25 763	5 499	7 567
Boynton Beach city, Palm Beach County	46 194	12.9	257	27 922	29 726	33 151	35 193	17 645	19 802
Bradenton city, Manatee County	43 779	12.8	209	25 404	26 617	29 803	31 927	16 553	18 486
Bradenton Beach city, Manatee County	1 657	42.2	491	22 608	25 973	28 039	32 957	17 594	19 447
Brandon CDP, Hillsborough County	57 985	11.7	198	38 675	40 552	41 448	43 012	21 216	24 233
Branford town, Suwannee County	670	39.0	473	12 370	15 668	14 602	22 658	6 630	9 941
Brent CDP, Escambia County	21 624	13.8	190	20 209	22 199	22 525	25 060	10 948	14 103
Briny Breezes town, Palm Beach County	400	38.0	1 312	21 131	30 334	35 459	48 695	12 408	18 068
Bristol city, Liberty County	937	44.3	533	18 025	22 891	23 612	27 342	7 810	11 836
Broadview Park CDP, Broward County	6 109	10.2	407	26 754	30 692	28 156	32 146	15 524	26 167
Broadview-Pompano Park CDP, Broward County	5 230	12.3	387	23 783	27 119	27 217	31 583	13 747	20 635
Bronson town, Levy County	875	43.1	432	14 384	20 042	16 135	21 715	10 148	12 352
Brooker city, Bradford County	312	41.0	676	19 922	27 109	23 773	30 977	5 272	20 024
Brookridge CDP, Hernando County	2 805	12.8	506	18 411	21 391	20 322	23 616	11 299	15 475
Brooksville city, Hernando County	7 440	11.5	490	17 668	20 628	20 360	24 740	10 901	15 509
Browardale CDP, Broward County	6 257	9.9	450	22 217	31 666	23 677	33 475	14 795	23 004
Brownsville CDP, Dade County	15 607	13.9	224	11 295	13 789	13 453	16 455	5 949	7 639
Buckhead Ridge CDP, Glades County	1 279	13.9	905	19 571	25 415	21 863	33 017	5 909	11 338
Buena Ventura Lakes CDP, Osceola County	14 148	12.2	247	27 723	31 194	29 080	32 011	14 161	21 646
Bunche Park CDP, Dade County	4 388	13.2	381	18 662	23 359	20 173	24 130	7 413	14 783
Bunnell city, Flagler County	1 873	46.5	358	15 704	18 612	20 273	22 937	7 883	11 312
Bushnell city, Sumter County	1 998	40.8	408	16 105	18 911	20 802	23 847	8 050	10 763
Butler Beach CDP, St. Johns County	3 377	9.9	1 260	25 678	33 297	30 367	38 106	14 531	25 867
Callahan town, Nassau County	946	38.8	732	15 217	19 206	19 760	27 264	6 736	9 411
Callaway city, Bay County	12 253	11.0	348	24 730	28 283	27 612	31 556	14 374	19 052
Campbell CDP, Osceola County	3 884	12.0	499	16 262	20 673	23 651	29 316	11 145	13 888
Campbellton town, Jackson County	202	44.1	1 159	13 454	20 907	13 764	22 145	4 297	20 063
Cape Canaveral city, Brevard County	8 014	11.5	585	23 273	27 263	24 384	31 646	20 117	25 041
Cape Coral city, Lee County	74 991	13.1	181	30 675	31 679	33 233	34 600	18 097	20 359
Carol City CDP, Dade County	53 331	11.5	146	30 303	31 843	30 745	32 529	16 959	22 556
Carrabelle city, Franklin County	1 200	40.7	343	14 323	17 938	17 203	20 233	7 346	11 849
Carrollwood CDP, Hillsborough County	7 195	11.5	980	39 938	47 332	50 648	59 109	20 857	28 266
Carrollwood Village CDP, Hillsborough County	15 051	11.5	737	45 291	51 176	54 981	59 574	26 026	30 742
Caryville town, Washington County	631	38.0	448	9 971	15 303	12 926	17 343	4 312	6 649
Casselberry city, Seminole County	18 911	12.3	293	30 189	32 273	32 516	35 967	20 909	25 042
Cedar Grove town, Bay County	1 479	44.2	311	17 724	20 031	19 678	23 043	10 544	12 397
Cedar Key city, Levy County	668	40.4	613	19 797	24 995	20 318	26 464	13 946	23 777
Center Hill city, Sumter County	735	41.8	577	14 626	17 612	17 632	22 763	3 733	6 610
Century town, Escambia County	1 989	11.0	974	7 755	12 956	7 445	18 475	5 072	10 976
Century Village CDP, Palm Beach County	8 363	11.3	565	13 744	15 365	21 379	25 047	10 151	11 579
Charlotte Harbor CDP, Charlotte County	3 327	11.9	937	21 758	26 593	25 859	30 905	17 925	22 192
Charlotte Park CDP, Charlotte County	2 225	11.2	1 074	22 538	27 280	27 636	32 180	11 736	15 968
Chattahoochee city, Gadsden County	4 382	11.7	507	16 099	21 164	17 851	27 530	6 694	16 063
Chiefland city, Levy County	1 917	45.5	283	11 685	14 136	15 373	18 997	6 428	8 429
Chipley city, Washington County	3 866	12.0	447	16 515	21 343	21 668	27 573	6 851	11 856
Chuluota CDP, Seminole County	1 441	13.7	834	23 552	32 215	28 258	37 279	15 075	23 386
Cinco Bayou town, Okaloosa County	322	44.7	1 884	14 894	21 751	26 293	35 574	11 838	15 304

Table 20. **Percent in Sample, Standard Error, and Confidence Bounds for Population Characteristics: 1990**—Con.

[For definitions of terms and meanings of symbols, see text]

State County Place and [In Selected States] County Subdivision	Persons		Per capita income in 1989 (dollars) —Standard error	Median income in 1989 (dollars)					
				Household		Family		Nonfamily household	
				90-percent confidence bounds		90-percent confidence bounds		90-percent confidence bounds	
	100-percent count	Percent in sample		Lower	Upper	Lower	Upper	Lower	Upper
PLACE AND COUNTY SUBDIVISION—Con.									
Citrus Springs CDP, Citrus County	2 213	11.9	874	19 985	24 099	22 016	28 914	6 973	12 852
Clearwater city, Pinellas County	98 784	12.7	197	25 893	27 053	32 671	34 198	16 595	17 654
Clermont city, Lake County	6 910	12.0	685	23 932	26 890	27 940	32 032	12 498	16 587
Cleveland CDP, Charlotte County	2 896	11.4	1 095	18 819	23 411	21 573	28 396	10 613	15 822
Clewiston city, Hendry County	6 085	11.5	587	26 692	33 977	30 723	38 562	13 607	23 423
Cloud Lake town, Palm Beach County	121	54.5	1 144	25 740	34 793	32 854	37 864	9 622	25 117
Cocoa city, Brevard County	17 722	12.5	320	21 836	24 785	25 331	27 993	13 001	15 986
Cocoa Beach city, Brevard County	12 123	13.7	659	34 284	37 261	41 522	46 873	23 221	28 049
Cocoa West CDP, Brevard County	6 160	11.7	499	20 428	25 393	23 053	27 341	11 224	15 791
Coconut Creek city, Broward County	27 485	12.0	340	32 020	34 566	36 670	39 565	21 838	25 546
Coleman city, Sumter County	857	46.0	558	16 301	20 942	20 261	25 358	7 055	11 835
Collier Manor-Cresthaven CDP, Broward County	7 322	11.4	494	25 020	28 375	31 684	37 285	10 624	15 449
Combee Settlement CDP, Polk County	5 463	12.0	446	19 011	24 604	22 695	27 674	10 767	16 870
Conway CDP, Orange County	13 159	11.6	481	37 423	42 426	40 975	45 532	23 352	31 878
Cooper City city, Broward County	20 791	11.8	391	47 837	51 357	51 188	54 701	22 181	29 675
Coral Gables city, Dade County	40 091	12.1	550	45 096	50 416	61 119	67 235	26 885	30 584
Coral Springs city, Broward County	79 443	12.9	234	42 299	44 627	48 236	50 928	21 820	24 498
Coral Terrace CDP, Dade County	23 255	14.3	263	26 171	28 675	29 143	31 770	12 932	15 599
Cortez CDP, Manatee County	4 509	10.0	1 059	22 094	27 458	27 448	33 621	14 242	19 784
Cottondale town, Jackson County	900	35.4	522	13 972	19 995	17 264	25 356	6 233	10 430
Country Club CDP, Dade County	3 408	10.5	1 687	45 497	60 039	52 631	72 757	23 713	36 298
Country Club Trail CDP, Palm Beach County	4 599	11.7	933	26 746	30 176	31 375	39 059	13 756	20 416
Crescent Beach CDP, St. Johns County	1 081	11.5	3 038	35 217	47 069	38 304	55 751	15 026	40 252
Crescent City city, Putnam County	1 859	44.2	472	13 749	17 384	18 745	22 461	8 373	10 774
Crestview city, Okaloosa County	9 886	12.6	283	18 381	21 282	22 479	25 969	8 099	12 057
Crooked Lake Park CDP, Polk County	1 575	9.8	776	18 142	25 868	22 000	30 917	10 089	13 229
Cross City town, Dixie County	2 041	30.2	472	14 265	16 756	17 302	23 771	6 405	9 577
Crystal Lake CDP, Polk County	5 300	11.8	586	18 421	22 088	19 922	26 039	11 549	15 617
Crystal River city, Citrus County	4 044	12.0	1 030	20 969	27 555	28 452	37 464	8 418	13 784
Cudjoe Key CDP, Monroe County	1 714	11.0	1 254	29 158	38 689	33 864	50 110	12 732	27 606
Cutler CDP, Dade County	16 201	11.0	807	67 886	75 889	72 987	79 652	22 381	39 849
Cutler Ridge CDP, Dade County	21 268	11.5	378	39 680	42 200	42 362	46 141	21 913	27 079
Cypress Gardens CDP, Polk County	9 188	14.1	707	34 626	38 769	39 825	44 606	16 886	22 858
Cypress Lake CDP, Lee County	10 491	12.0	559	30 841	33 586	34 677	38 782	20 128	25 419
Cypress Lakes CDP, Palm Beach County	1 260	12.4	1 091	20 484	29 958	27 421	32 638	10 896	18 565
Cypress Quarters CDP, Okeechobee County	1 343	15.0	568	15 001	21 250	19 763	26 159	3 855	7 977
Dade City city, Pasco County	5 633	13.1	573	16 696	20 200	19 394	24 881	8 757	13 875
Dade City North CDP, Pasco County	3 058	13.4	375	11 407	14 041	12 280	20 258	5 323	8 995
Dania city, Broward County	13 024	10.1	484	21 843	24 950	24 498	30 708	15 214	20 666
Davenport city, Polk County	1 529	38.9	456	24 223	28 646	25 310	29 269	9 373	21 154
Davie town, Broward County	47 217	11.5	284	35 931	37 879	40 674	43 301	22 683	26 293
Daytona Beach city, Volusia County	61 921	11.9	195	18 023	19 239	23 430	25 107	12 710	14 083
Daytona Beach Shores city, Volusia County	2 335	43.5	690	29 242	33 050	37 125	40 053	17 209	21 766
De Bary CDP, Volusia County	7 176	13.6	441	22 927	25 522	27 350	31 342	11 458	14 639
Deerfield Beach city, Broward County	46 325	10.9	285	26 123	27 852	33 857	36 348	16 933	19 076
De Funiak Springs city, Walton County	5 120	11.5	613	14 241	19 018	17 877	25 117	6 929	11 201
De Land city, Volusia County	16 491	12.0	290	19 314	21 481	23 687	26 778	12 713	16 027
De Land Southwest CDP, Volusia County	1 249	14.7	554	10 768	14 529	12 312	14 925	3 425	10 395
De Leon Springs CDP, Volusia County	1 481	10.8	864	14 875	27 739	23 236	33 141	5 408	12 693
Delray Beach city, Palm Beach County	47 181	12.4	378	30 443	31 848	34 697	37 692	20 563	23 474
Del Rio CDP, Hillsborough County	8 248	10.0	501	26 269	30 401	29 606	33 344	20 026	25 379
Deltona CDP, Volusia County	50 828	11.8	167	28 166	29 597	30 014	31 607	14 895	17 200
Desoto Lakes CDP, Sarasota County	2 807	12.0	1 077	34 239	40 277	35 135	43 050	20 774	34 706
Destin city, Okaloosa County	8 080	11.1	855	30 311	35 238	34 849	40 532	16 068	26 208
Doctor Phillips CDP, Orange County	7 963	12.7	780	52 600	59 599	54 576	61 962	36 362	49 058
Doral CDP, Dade County	3 126	24.0	1 043	54 237	59 311	55 581	62 032	40 497	56 820
Dover CDP, Hillsborough County	2 606	9.7	576	17 357	28 725	20 236	30 557	4 733	9 561
Dundee town, Polk County	2 335	12.1	523	16 585	22 766	17 496	25 451	11 289	16 213
Dunedin city, Pinellas County	34 012	11.8	328	25 161	26 652	32 310	34 901	14 195	15 740
Dunnellon city, Marion County	1 624	41.3	586	18 522	21 614	24 157	28 107	8 284	11 748
Eagle Lake city, Polk County	1 758	38.6	423	22 232	26 457	26 273	30 769	10 899	14 015
East Lake-Orient Park CDP, Hillsborough County	6 171	13.5	375	22 731	26 232	25 113	29 511	8 127	15 407
East Naples CDP, Collier County	22 951	11.4	405	30 032	31 830	33 276	36 736	20 931	23 967
East Palatka CDP, Putnam County	1 989	13.6	1 688	15 281	21 931	20 516	35 155	7 118	12 702
Eastpoint CDP, Franklin County	1 577	14.3	764	13 233	17 781	14 799	20 616	7 378	15 884
Eatonville town, Orange County	2 170	15.1	509	18 276	23 087	21 270	24 958	6 112	16 118
Ebro town, Washington County	255	29.8	1 194	14 576	23 338	17 224	27 961	2 089	6 563
Edgewater city, Volusia County	15 337	11.5	293	23 801	26 152	25 394	28 121	14 101	19 210
Edgewood city, Orange County	1 062	42.6	1 227	37 030	42 893	44 787	52 542	24 197	28 384
Eglin AFB CDP, Okaloosa County	8 347	16.2	214	20 853	22 197	20 635	21 978	–	40 000
Egypt Lake CDP, Hillsborough County	14 580	10.7	468	25 768	27 766	30 988	35 179	20 589	23 333
Elfers CDP, Pasco County	12 356	13.2	262	17 626	19 297	21 026	22 785	9 336	11 295
Ellenton CDP, Manatee County	2 573	15.7	850	24 388	29 603	25 465	31 784	14 378	26 631
El Portal village, Dade County	2 457	39.5	471	24 444	28 003	32 284	37 615	12 178	17 074
Englewood CDP	15 025	11.5	390	23 874	26 096	28 192	30 727	12 878	16 116
Charlotte County	4 946	11.6	475	21 724	24 496	24 450	28 525	12 007	17 124
Sarasota County	10 079	11.5	530	24 601	27 902	29 354	33 741	12 475	16 577
Ensley CDP, Escambia County	16 362	11.7	270	21 876	24 824	25 241	28 365	12 562	16 121
Estero CDP, Lee County	3 177	11.2	1 202	20 975	27 423	25 561	30 995	10 836	15 929
Esto town, Holmes County	253	44.3	802	11 659	22 647	20 766	35 743	4 293	6 099
Eustis city, Lake County	12 967	11.1	438	20 340	22 316	23 606	28 092	10 440	13 387
Everglades city, Collier County	321	37.1	2 480	26 351	32 385	28 436	34 591	8 590	19 980
Fairview Shores CDP, Orange County	13 192	13.4	369	24 926	27 449	29 930	33 256	15 721	18 723
Fanning Springs city	493	39.6	665	12 140	15 264	13 195	17 218	6 123	14 383
Gilchrist County	230	40.4	856	11 737	16 753	13 266	18 755	4 832	16 151
Levy County	263	38.8	1 002	10 665	15 574	11 666	17 501	6 115	15 394
Feather Sound CDP, Pinellas County	2 690	12.5	1 878	45 201	56 224	55 079	73 702	29 716	39 782
Fellsmere city, Indian River County	2 179	44.0	223	20 311	22 831	22 558	25 076	10 197	12 207
Fernandina Beach city, Nassau County	8 765	10.5	621	29 113	33 805	35 664	42 206	15 496	19 155
Fern Park CDP, Seminole County	8 294	12.0	648	30 511	35 772	37 257	43 115	15 350	20 937
Ferry Pass CDP, Escambia County	26 301	12.0	285	29 049	31 335	34 719	37 837	16 563	19 429
Five Points CDP, Columbia County	1 136	11.9	528	6 281	13 654	6 999	19 739	3 137	8 032
Flagler Beach city, Flagler County	3 820	12.3	721	23 996	27 971	25 907	31 443	15 229	22 435

Table 20. **Percent in Sample, Standard Error, and Confidence Bounds for Population Characteristics: 1990**—Con.

[For definitions of terms and meanings of symbols, see text]

State County Place and [In Selected States] County Subdivision	Persons		Per capita income in 1989 (dollars) —Standard error	Median income in 1989 (dollars)					
				Household		Family		Nonfamily household	
				90-percent confidence bounds		90-percent confidence bounds		90-percent confidence bounds	
	100-percent count	Percent in sample		Lower	Upper	Lower	Upper	Lower	Upper
PLACE AND COUNTY SUBDIVISION—Con.									
Floral City CDP, Citrus County	2 609	13.4	764	16 404	21 950	19 720	24 702	7 385	11 552
Florida City city, Dade County	5 806	10.0	389	13 821	18 106	16 829	22 007	6 377	10 645
Florida Ridge CDP, Indian River County	12 218	13.2	353	28 080	30 829	30 423	34 064	16 507	22 009
Forest City CDP, Seminole County	10 638	13.0	456	33 122	36 848	36 912	41 371	22 391	27 350
Forest Island Park CDP, Lee County	5 988	11.3	928	29 088	35 357	34 963	40 788	18 220	22 647
Fort Lauderdale city, Broward County	149 377	10.5	224	26 719	27 862	33 055	34 966	20 623	21 646
Fort Meade city, Polk County	4 976	11.3	522	19 351	26 208	22 951	28 730	7 656	14 369
Fort Myers city, Lee County	45 206	12.8	247	21 425	22 877	25 813	27 966	16 008	17 619
Fort Myers Beach CDP, Lee County	9 284	10.4	819	26 581	30 865	29 520	34 382	19 977	24 056
Fort Myers Shores CDP, Lee County	5 460	12.3	418	30 152	33 070	31 129	35 637	16 907	22 423
Fort Pierce city, St. Lucie County	36 830	9.6	257	17 869	19 957	21 149	23 846	10 628	12 669
Fort Pierce North CDP, St. Lucie County	5 833	12.1	450	17 834	24 011	21 409	26 996	7 738	15 586
Fort Pierce South CDP, St. Lucie County	5 320	12.8	666	27 674	32 206	30 367	36 053	13 896	18 880
Fort Walton Beach city, Okaloosa County	21 471	15.6	275	27 318	29 368	31 024	33 580	17 374	20 428
Fort White town, Columbia County	268	42.9	600	11 862	20 949	12 369	24 709	3 505	14 369
Freeport city, Walton County	843	41.3	398	15 465	19 367	20 132	25 197	6 410	10 251
Frostproof city, Polk County	2 808	10.7	1 097	17 324	22 413	20 569	25 326	5 218	11 825
Fruit Cove CDP, St. Johns County	5 904	12.0	923	41 974	48 378	46 355	53 827	16 160	22 739
Fruitland Park city, Lake County	2 754	11.5	545	19 910	26 318	24 568	30 139	6 259	13 602
Fruitville CDP, Sarasota County	9 808	12.3	556	37 133	41 359	40 343	44 590	20 506	27 674
Fussels Corner CDP, Polk County	3 840	9.6	688	20 930	26 032	20 682	26 464	13 148	20 681
Gainesville city, Alachua County	84 770	11.8	178	20 474	21 679	30 404	32 238	12 075	13 287
Gandy CDP, Pinellas County	3 164	9.9	738	22 119	26 627	21 521	28 567	21 498	26 691
Gibsonia CDP, Polk County	5 168	11.6	500	25 483	31 021	30 012	34 911	10 194	15 031
Gibsonton CDP, Hillsborough County	7 706	9.5	463	20 026	22 257	20 637	23 365	9 502	14 712
Giffard CDP, Indian River County	6 278	12.9	532	15 045	18 596	17 215	21 135	5 161	12 104
Gladeview CDP, Dade County	15 637	10.2	261	9 979	13 269	10 948	14 584	6 405	9 959
Glencoe CDP, Volusia County	2 282	14.9	753	22 055	27 733	25 739	31 451	11 360	17 419
Glen Ridge town, Palm Beach County	207	41.1	2 254	27 854	35 955	30 636	43 319	16 661	32 089
Glen St. Mary town, Baker County	480	42.7	653	15 666	21 630	18 307	25 924	5 728	15 435
Glenvar Heights CDP, Dade County	14 823	10.5	749	30 797	35 097	40 896	47 210	22 657	26 567
Golden Beach town, Dade County	774	39.4	2 211	56 414	100 837	77 381	112 439	17 082	45 557
Golden Gate CDP, Collier County	14 148	10.0	355	30 882	34 419	32 062	36 473	20 478	26 833
Golden Glades CDP, Dade County	25 474	10.5	305	26 931	29 938	30 049	33 228	17 417	21 651
Golden Lakes CDP, Palm Beach County	3 867	11.0	841	18 262	22 302	21 624	28 876	13 581	18 353
Goldenrod CDP	12 362	12.0	442	31 665	35 126	38 743	41 923	20 168	23 772
Orange County	5 760	12.0	822	26 264	30 315	32 840	40 073	17 549	21 690
Seminole County	6 602	12.1	404	38 256	42 101	40 824	44 305	24 505	31 130
Golf village, Palm Beach County	234	33.8	5 493	117 945	181 096	153 693	208 264	14 524	74 568
Golfview town, Palm Beach County	153	49.0	2 921	52 384	70 192	60 562	76 405	11 807	22 395
Gonzalez CDP, Escambia County	7 669	11.5	522	31 808	36 519	34 508	40 157	11 927	20 026
Goulding CDP, Escambia County	4 159	14.5	339	8 432	10 930	11 737	15 790	5 374	6 530
Goulds CDP, Dade County	7 284	14.4	347	13 005	16 586	12 932	16 966	7 673	15 699
Graceville city, Jackson County	2 675	17.3	603	11 061	14 763	14 695	20 520	5 756	7 485
Grand Ridge town, Jackson County	536	45.3	575	16 386	21 283	20 297	26 503	5 663	8 526
Greater Northdale CDP, Hillsborough County	16 318	11.5	377	45 292	48 468	47 602	50 891	23 068	31 884
Greenacres City city, Palm Beach County	18 683	10.7	314	27 902	30 459	31 404	34 211	20 837	22 939
Green Cove Springs city, Clay County	4 497	15.3	543	19 895	24 041	22 382	29 970	8 854	13 963
Greensboro town, Gadsden County	586	43.0	555	14 843	20 486	20 510	28 265	6 384	10 120
Greenville town, Madison County	950	33.8	383	13 142	15 770	15 243	18 160	5 529	9 558
Greenwood town, Jackson County	474	38.8	748	15 249	21 573	24 676	35 695	5 884	9 143
Gretna city, Gadsden County	1 981	45.6	178	15 590	18 419	15 826	19 100	7 875	12 992
Grove City CDP, Charlotte County	2 374	12.9	826	20 323	25 925	23 812	28 069	11 040	18 121
Groveland city, Lake County	2 300	41.7	355	18 310	21 755	22 326	25 470	7 486	11 492
Gulf Breeze city, Santa Rosa County	5 530	11.7	1 037	37 404	43 172	41 274	48 087	24 188	31 026
Gulf Gate Estates CDP, Sarasota County	11 622	12.0	561	25 933	28 374	31 709	37 453	16 727	20 293
Gulfport city, Pinellas County	11 727	14.3	417	20 314	22 480	26 216	29 945	13 185	15 894
Gulf Stream town, Palm Beach County	690	45.4	2 408	81 951	106 698	94 300	138 506	44 016	79 459
Haines City city, Polk County	11 683	13.1	335	18 838	21 357	21 260	23 515	7 905	11 123
Hallandale city, Broward County	30 996	10.3	451	19 992	21 690	25 610	28 390	14 055	16 078
Hammocks CDP, Dade County	10 897	9.9	485	35 501	40 448	39 905	43 860	25 900	30 465
Hampton city, Bradford County	296	40.5	497	11 330	16 236	13 668	19 099	5 505	11 160
Hamptons at Boca Raton CDP, Palm Beach County	11 686	12.3	433	24 942	27 882	32 184	35 659	12 240	15 504
Harbor Bluffs CDP, Pinellas County	2 659	12.7	1 750	40 441	47 186	42 967	54 087	18 454	33 840
Harbour Heights CDP, Charlotte County	2 523	12.3	879	27 341	33 226	29 689	38 350	14 939	25 579
Harlem CDP, Hendry County	2 826	10.2	559	12 296	20 904	11 576	22 698	5 841	14 860
Hastings town, St. Johns County	595	32.4	616	16 349	21 747	18 877	25 491	6 567	15 098
Havana town, Gadsden County	1 654	9.3	915	10 239	23 096	13 914	27 056	4 030	6 756
Haverhill town, Palm Beach County	1 058	44.8	759	38 595	46 115	39 829	53 494	17 392	35 179
Hawthorne city, Alachua County	1 305	40.8	366	17 254	21 610	19 748	25 945	7 511	12 069
Hawthorne CDP, Lake County	1 804	12.6	1 031	21 115	29 128	27 963	36 214	10 373	16 794
Hernando CDP, Citrus County	2 103	12.7	905	17 021	20 799	20 265	24 601	10 149	14 180
Hernando Beach CDP, Hernando County	1 767	11.9	1 590	24 142	35 478	24 705	41 178	7 860	33 913
Hialeah city, Dade County	188 004	12.0	80	22 970	23 916	24 893	25 784	9 830	11 160
Hialeah Gardens city, Dade County	7 713	9.3	618	22 255	25 847	24 771	29 244	9 658	15 719
Highland Beach town, Palm Beach County	3 209	10.5	2 725	52 574	65 547	63 988	90 752	26 766	45 283
Highland City CDP, Polk County	1 919	11.7	651	25 239	29 974	25 938	32 664	11 605	24 941
Highland Park village, Polk County	155	37.4	4 008	35 042	55 932	38 990	58 375	8 802	19 697
High Point CDP, Hernando County	2 814	12.5	515	17 821	21 084	19 818	24 182	10 824	16 051
High Point CDP, Palm Beach County	2 288	10.4	1 018	21 837	28 546	25 108	32 657	12 205	18 512
Highpoint CDP, Pinellas County	13 818	11.0	433	24 610	27 345	27 055	30 610	18 689	22 343
High Springs city, Alachua County	3 144	10.2	834	19 585	25 800	21 443	28 997	10 669	16 666
Hiland Park CDP, Bay County	3 865	11.0	425	17 591	21 940	19 505	23 733	7 352	12 330
Hillcrest Heights town, Polk County	221	54.8	1 579	33 025	41 475	38 435	51 309	13 337	25 413
Hilliard town, Nassau County	1 751	36.1	477	17 353	23 159	23 029	29 602	7 184	11 281
Hillsboro Beach town, Broward County	1 748	42.6	1 337	45 116	51 082	52 382	59 521	27 130	33 193
Hobe Sound CDP, Martin County	11 507	10.0	619	26 517	29 967	30 495	35 772	12 814	16 694
Holden Heights CDP, Orange County	4 387	21.1	554	29 265	34 797	35 604	40 481	17 583	21 616
Holiday CDP, Pasco County	19 360	11.8	229	17 834	19 412	22 026	24 444	10 575	12 064

Table 20. **Percent in Sample, Standard Error, and Confidence Bounds for Population Characteristics: 1990**—Con.

[For definitions of terms and meanings of symbols, see text]

State County Place and [In Selected States] County Subdivision	Persons: 100-percent count	Persons: Percent in sample	Per capita income in 1989 (dollars) —Standard error	Median income in 1989 (dollars): Household, 90-percent confidence bounds: Lower	Household: Upper	Family, 90-percent confidence bounds: Lower	Family: Upper	Nonfamily household, 90-percent confidence bounds: Lower	Nonfamily household: Upper
PLACE AND COUNTY SUBDIVISION—Con.									
Holly Hill city, Volusia County	11 141	11.5	346	19 326	21 347	22 033	25 072	10 892	14 011
Hollywood city, Broward County	121 697	11.8	192	26 839	27 957	33 112	34 878	16 076	17 218
Holmes Beach city, Manatee County	4 810	11.2	1 130	29 224	33 430	32 237	39 035	19 733	28 897
Homestead city, Dade County	26 866	11.4	260	19 295	22 017	21 350	24 900	11 902	15 101
Homestead AFB CDP, Dade County	5 153	15.3	267	22 609	26 590	22 457	26 295	20 003	34 998
Homosassa CDP, Citrus County	2 113	10.9	1 500	22 185	30 253	23 804	36 124	11 064	25 954
Homosassa Springs CDP, Citrus County	6 271	11.1	385	16 094	19 326	19 325	22 313	8 919	11 827
Horseshoe Beach town, Dixie County	252	35.3	2 165	10 673	21 538	14 259	24 306	4 672	11 468
Howey-in-the-Hills town, Lake County	724	44.1	850	31 391	34 928	33 945	40 554	12 868	20 846
Hudson CDP, Pasco County	7 344	11.8	453	17 874	20 625	21 120	24 213	9 565	12 213
Hutchinson Island South CDP, St. Lucie County	3 893	12.1	1 284	31 946	37 082	36 075	40 303	17 461	30 062
Hypoluxo town, Palm Beach County	830	41.8	1 290	32 568	39 220	32 145	44 995	29 663	37 405
Immokalee CDP, Collier County	14 120	12.5	231	13 922	16 195	14 463	17 115	5 910	8 722
Indialantic town, Brevard County	2 844	15.6	1 083	36 654	46 286	43 513	55 352	20 631	30 567
Indian Creek village, Dade County	44	29.5	17 328	21 748	242 837	20 412	289 394	11 641	256 231
Indian Harbour Beach city, Brevard County	6 933	13.2	607	32 249	37 391	38 396	45 355	17 161	23 068
Indian River Estates CDP, St. Lucie County	4 858	13.9	661	33 453	40 415	35 899	43 010	20 350	26 941
Indian River Shores town, Indian River County	2 278	42.5	1 421	72 620	83 125	89 137	103 183	37 401	51 355
Indian Rocks Beach city, Pinellas County	3 963	11.4	1 156	28 134	33 095	31 165	41 739	21 162	27 036
Indian Shores town, Pinellas County	1 405	42.7	1 029	29 315	33 468	34 675	43 543	22 537	28 533
Indiantown CDP, Martin County	4 794	8.8	885	22 615	29 049	23 708	30 627	5 741	17 367
Inglis town, Levy County	1 241	42.7	444	14 469	17 460	16 350	20 281	7 711	10 893
Interlachen town, Putnam County	1 160	39.7	324	15 046	20 912	21 085	25 303	5 856	7 334
Inverness city, Citrus County	5 797	11.7	544	15 910	19 144	19 478	22 406	8 861	12 314
Inwood CDP, Polk County	6 824	11.2	533	17 928	22 184	19 389	25 062	9 193	13 540
Iona CDP, Lee County	9 565	11.3	807	25 431	28 203	28 884	32 076	14 536	20 068
Islamorada CDP, Monroe County	1 220	13.9	3 146	22 818	31 677	30 897	39 735	15 326	22 339
Islandia city, Dade County	13	7.7	–	–	5 000	–	–	–	5 000
Ives Estates CDP, Dade County	13 531	10.8	636	36 182	40 802	43 111	47 956	24 777	28 561
Jacksonville Beach city, Duval County	17 839	11.9	447	27 946	30 973	34 922	38 409	15 511	19 128
Jacksonville city (remainder), Duval County	635 230	11.4	67	28 014	28 595	32 957	33 649	17 043	17 684
Jacob City city, Jackson County	261	46.4	614	7 166	14 209	13 668	21 123	2 034	4 054
Jan Phyl Village CDP, Polk County	5 308	11.8	575	29 985	33 167	31 082	34 706	12 307	26 033
Jasmine Estates CDP, Pasco County	17 136	12.0	224	20 369	22 071	23 764	25 431	11 049	12 296
Jasper city, Hamilton County	2 099	45.4	337	14 377	18 140	17 874	22 011	7 063	10 366
Jay town, Santa Rosa County	666	44.9	450	16 176	21 168	21 317	27 197	6 649	10 893
Jennings town, Hamilton County	712	42.7	522	11 891	16 236	14 854	20 940	3 736	10 338
Jensen Beach CDP, Martin County	9 884	14.0	455	28 156	31 400	32 982	37 457	15 705	20 681
June Park CDP, Brevard County	4 080	14.5	684	28 748	32 520	31 444	38 456	9 460	16 481
Juno Beach town, Palm Beach County	2 121	41.0	911	37 169	41 753	47 838	54 666	26 446	30 292
Jupiter town, Palm Beach County	24 986	15.7	402	37 036	39 571	41 031	44 073	27 666	31 143
Jupiter Inlet Colony town, Palm Beach County	405	46.4	2 285	46 181	64 996	54 658	68 858	26 008	43 495
Jupiter Island town, Martin County	549	41.5	2 889	155 519	187 959	169 616	202 285	33 122	125 050
Kathleen CDP, Polk County	2 743	11.6	779	22 274	32 163	28 393	38 049	11 738	19 216
Kendale Lakes CDP, Dade County	48 524	10.7	237	36 070	38 573	38 067	40 450	23 553	27 269
Kendall CDP, Dade County	87 271	10.8	329	44 115	46 285	53 477	56 401	26 015	28 405
Kendall Green CDP, Broward County	3 815	11.8	624	21 811	26 942	24 439	33 678	15 063	21 309
Kendall Lakes West CDP, Dade County	6 038	10.7	477	29 205	34 669	31 410	36 839	20 751	28 048
Kenneth City town, Pinellas County	4 462	12.1	706	21 102	25 715	25 185	33 778	14 347	19 653
Kensington Park CDP, Sarasota County	3 026	11.4	915	26 785	32 568	29 167	35 849	14 033	21 668
Key Biscayne CDP, Dade County	8 854	11.9	1 294	55 921	66 720	69 135	80 344	30 900	40 986
Key Colony Beach city, Monroe County	977	27.8	2 180	33 534	42 568	39 825	53 475	23 040	31 090
Key Largo CDP, Monroe County	11 336	11.6	721	28 911	33 552	33 019	37 004	17 612	22 110
Keystone Heights city, Clay County	1 315	40.1	614	27 071	31 684	33 067	36 835	7 828	14 904
Key West city, Monroe County	24 832	14.0	347	27 101	29 299	30 436	32 967	20 869	23 992
Kings Point CDP, Palm Beach County	12 422	11.4	350	18 559	20 286	24 107	26 674	11 360	12 872
Kissimmee city, Osceola County	30 050	11.9	213	26 688	28 762	29 921	31 841	18 089	20 844
La Belle city, Hendry County	2 703	10.4	727	21 452	27 670	22 822	28 952	15 097	24 389
Lacoochee CDP, Pasco County	2 072	10.4	895	8 604	13 262	9 857	14 813	4 545	7 393
La Crosse town, Alachua County	122	36.9	1 072	8 121	17 465	6 669	26 578	6 837	14 233
Lady Lake town, Lake County	8 071	11.1	359	21 444	23 543	22 437	24 785	12 973	20 063
Laguna Beach CDP, Bay County	1 876	8.5	922	19 326	24 401	20 696	27 214	13 511	23 535
Lake Alfred city, Polk County	3 622	15.5	615	21 131	30 267	28 349	35 393	9 873	14 148
Lake Buena Vista city, Orange County	1 776	12.0	510	10 760	15 174	11 932	36 913	9 646	14 035
Lake Butler city, Union County	2 116	41.2	292	15 194	17 028	16 943	20 169	5 836	8 106
Lake City city, Columbia County	10 005	13.1	385	17 265	19 946	22 372	25 606	9 894	12 360
Lake Clarke Shores town, Palm Beach County	3 364	10.3	1 453	48 987	60 563	52 296	70 522	21 855	38 621
Lake Hamilton town, Polk County	1 128	40.7	724	22 109	28 709	28 468	33 323	8 546	11 894
Lake Helen city, Volusia County	2 344	14.2	809	20 894	25 443	22 412	29 029	9 367	19 928
Lakeland city, Polk County	70 576	13.0	200	23 872	25 049	28 509	29 949	14 892	16 005
Lakeland Highlands CDP, Polk County	9 972	13.8	679	45 589	51 347	50 173	54 602	18 378	26 275
Lake Lorraine CDP, Okaloosa County	6 779	12.4	571	29 767	35 631	35 280	40 500	18 553	22 361
Lake Luceme CDP, Dade County	9 478	12.1	322	22 671	27 905	25 192	30 840	13 169	19 618
Lake Magdalene CDP, Hillsborough County	15 973	12.6	480	30 355	32 505	35 748	41 277	18 480	22 786
Lake Mary city, Seminole County	5 929	13.2	892	35 716	43 456	39 701	47 331	14 936	21 474
Lake Panasoffkee CDP, Sumter County	2 705	10.7	865	13 675	17 161	15 107	21 380	8 232	13 888
Lake Park town, Palm Beach County	6 704	11.4	759	27 736	31 074	29 910	36 613	21 397	26 713
Lake Placid town, Highlands County	1 158	42.9	627	15 796	17 483	18 490	21 756	10 717	13 659
Lake Sarasota CDP, Sarasota County	4 117	12.3	529	38 804	43 827	40 385	45 458	20 337	36 843
Lakes by the Bay CDP, Dade County	5 615	11.0	800	39 664	47 406	47 323	54 466	20 291	30 389
Lakeside CDP, Clay County	29 137	12.1	268	40 346	42 660	42 504	44 954	20 567	25 276
Lakeside Green CDP, Palm Beach County	2 994	12.8	798	37 966	42 357	37 565	45 823	33 431	40 908
Lake Wales city, Polk County	9 670	12.6	428	18 371	21 360	22 946	26 714	8 864	12 795
Lakewood Park CDP, St. Lucie County	7 211	10.8	523	29 214	33 426	31 502	37 341	16 415	24 977
Lake Worth city, Palm Beach County	28 564	10.7	294	20 847	22 483	23 981	26 054	14 905	17 107
Land O' Lakes CDP, Pasco County	7 892	11.7	570	33 769	37 469	35 998	39 887	10 421	23 629
Lantana town, Palm Beach County	8 392	12.0	544	25 076	28 502	31 360	35 476	15 550	19 013
Largo city, Pinellas County	65 674	12.5	181	23 724	24 867	29 434	30 829	15 823	16 836
Lauderdale-by-the-Sea town, Broward County	2 990	40.4	881	31 227	34 847	44 841	51 684	22 319	25 868
Lauderdale Lakes city, Broward County	27 341	11.3	224	19 891	21 590	24 071	26 267	12 166	15 164

Table 20. **Percent in Sample, Standard Error, and Confidence Bounds for Population Characteristics: 1990**—Con.

[For definitions of terms and meanings of symbols, see text]

State County Place and [In Selected States] County Subdivision	Persons: 100-percent count	Persons: Percent in sample	Per capita income in 1989 (dollars) —Standard error	Median income in 1989 (dollars): Household, 90-percent confidence bounds: Lower	Household: Upper	Family, 90-percent confidence bounds: Lower	Family: Upper	Nonfamily household, 90-percent confidence bounds: Lower	Nonfamily household: Upper
PLACE AND COUNTY SUBDIVISION— Con.									
Lauderhill city, Broward County	49 708	10.7	268	25 927	27 522	30 650	33 173	17 506	20 205
Laurel CDP, Sarasota County	8 245	12.4	691	26 273	30 525	31 470	36 748	14 346	18 057
Laurel Hill city, Okaloosa County	543	46.4	494	9 927	13 871	13 109	19 130	5 362	6 807
Lawtey city, Bradford County	676	40.4	481	18 264	24 569	22 828	29 236	3 932	7 240
Layton city, Monroe County	183	38.8	1 163	26 307	38 040	28 613	42 591	16 152	50 840
Lazy Lake village, Broward County	33	36.4	11 256	56 683	108 802	36 095	94 523	6 078	250 168
Lealman CDP, Pinellas County	21 748	11.1	234	18 058	20 102	23 683	25 918	11 019	13 172
Lecanto CDP, Citrus County	1 243	13.0	1 277	22 294	33 791	24 403	41 668	12 618	30 996
Lee town, Madison County	306	41.8	841	14 287	19 285	17 965	27 841	5 606	9 873
Leesburg city, Lake County	14 903	12.2	382	19 199	21 114	22 290	26 180	12 506	15 113
Lehigh Acres CDP, Lee County	13 611	14.6	294	21 887	23 746	26 272	28 792	11 363	13 131
Leisure City CDP, Dade County	19 379	11.2	213	24 764	28 244	27 320	31 032	14 238	18 641
Lely CDP, Collier County	3 014	12.0	1 083	31 712	37 307	35 147	43 817	20 093	31 010
Lighthouse Point city, Broward County	10 378	10.8	1 001	38 421	43 703	49 229	58 140	19 027	24 016
Lindgren Acres CDP, Dade County	22 290	10.4	446	44 346	47 961	48 475	54 276	29 634	35 806
Live Oak city, Suwannee County	6 332	11.1	495	14 277	17 852	17 719	21 483	6 697	10 948
Lochmoor Waterway Estates CDP, Lee County	4 091	16.2	864	32 671	39 116	36 490	43 961	20 774	27 805
Lockhart CDP, Orange County	11 636	11.9	418	27 986	31 095	29 537	32 982	17 277	25 005
Longboat Key town	5 937	11.0	1 954	51 698	60 121	64 254	78 978	25 283	35 431
Manatee County	2 544	11.4	2 532	33 279	50 052	50 830	63 165	17 339	27 486
Sarasota County	3 393	10.7	2 758	59 537	77 313	74 355	102 880	32 480	47 399
Longwood city, Seminole County	13 316	13.4	369	33 318	37 090	35 578	40 223	20 866	26 580
Loughman CDP, Polk County	1 214	9.9	801	14 778	24 357	16 277	28 539	6 410	18 403
Lower Grand Lagoon CDP, Bay County	3 329	11.2	1 414	28 056	31 869	29 098	35 430	17 576	30 042
Lutz CDP, Hillsborough County	10 552	13.6	604	41 901	46 030	44 860	48 407	22 659	33 389
Lynn Haven city, Bay County	9 298	11.6	445	27 140	31 109	29 913	34 230	11 509	18 667
Macclenny city, Baker County	3 966	11.1	537	20 329	24 970	22 621	28 647	5 276	13 687
McGregor CDP, Lee County	6 504	12.5	1 198	38 051	44 151	42 288	51 009	24 254	32 117
McIntosh town, Marion County	411	40.9	1 090	18 080	26 009	19 448	30 194	9 778	18 553
Madeira Beach city, Pinellas County	4 225	10.7	950	22 568	28 071	29 866	35 853	14 626	19 954
Madison city, Madison County	3 345	9.7	692	11 381	18 510	16 660	27 653	5 151	9 022
Maitland city, Orange County	9 110	15.1	730	40 322	46 029	49 761	54 985	20 080	25 610
Malabar town, Brevard County	1 977	44.0	472	32 325	36 812	37 101	41 104	17 640	20 948
Malone town, Jackson County	765	38.7	580	13 380	17 314	19 376	28 122	5 700	8 306
Manalapan town, Palm Beach County	312	40.4	3 997	85 769	125 750	99 209	172 719	35 730	66 443
Manasota Key CDP, Charlotte County	1 395	10.8	2 459	24 357	36 027	32 076	41 960	16 471	29 853
Mango CDP, Hillsborough County	8 700	11.3	387	24 438	27 404	25 637	28 974	15 111	23 467
Mangonia Park town, Palm Beach County	1 453	35.0	371	20 615	25 903	20 619	26 627	15 685	22 291
Marathon CDP, Monroe County	8 857	13.0	709	23 836	27 060	26 401	30 646	17 665	21 550
Marco CDP, Collier County	9 493	11.8	1 119	44 326	50 641	50 319	57 016	25 094	32 380
Margate city, Broward County	42 985	11.6	234	27 473	29 457	33 737	36 104	14 972	17 339
Marianna city, Jackson County	6 292	13.2	410	14 501	18 126	16 294	20 972	8 357	14 024
Marineland town	21	19.0	2 934	–	30 000	–	30 000	–	–
Flagler County	21	19.0	2 934	–	30 000	–	30 000	–	–
St. Johns County	–	–	–	–	–	–	–	–	–
Mary Esther city, Okaloosa County	4 139	16.0	631	29 409	34 080	33 281	37 211	19 057	24 030
Mascotte city, Lake County	1 761	43.4	383	17 756	20 295	18 790	21 333	6 408	12 938
Mayo town, Lafayette County	917	42.0	421	13 935	18 712	17 939	22 339	4 371	8 373
Meadow Wood CDP, Orange County	4 876	11.6	416	35 682	40 291	36 225	40 895	16 964	41 112
Medley town, Dade County	663	31.8	793	20 526	29 261	24 502	32 727	16 250	21 751
Medulla CDP, Polk County	3 977	12.6	908	31 061	36 252	33 849	40 806	16 329	23 364
Melbourne city, Brevard County	59 646	12.6	177	25 181	26 604	30 886	32 380	15 404	16 948
Melbourne Beach town, Brevard County	3 021	11.4	1 497	43 196	51 208	45 927	60 305	22 935	40 488
Melbourne Village town, Brevard County	591	46.5	1 213	37 761	43 204	40 553	48 752	25 208	32 037
Melrose Park CDP, Broward County	6 477	10.1	532	30 002	34 919	30 983	37 026	12 790	21 473
Memphis CDP, Manatee County	6 760	12.1	394	20 688	24 570	23 885	30 820	6 746	13 417
Merritt Island CDP, Brevard County	32 886	15.5	261	34 655	36 900	40 589	43 297	19 277	21 764
Mexico Beach city, Bay County	992	40.4	623	21 608	25 039	26 212	32 083	12 902	18 582
Miami city, Dade County	358 548	12.7	82	16 677	17 172	19 379	20 068	9 603	10 354
Miami Beach city, Dade County	92 639	10.8	276	14 887	15 746	21 210	23 003	10 796	11 637
Miami Gardens-Utopia-Carver CDP, Broward County	7 448	12.8	358	20 095	25 383	23 333	27 774	7 013	14 229
Miami Lakes CDP, Dade County	12 750	12.8	701	42 513	48 355	53 169	59 094	30 901	34 170
Miami Shores village, Dade County	10 084	13.5	768	38 213	46 098	47 136	55 481	19 096	27 598
Miami Springs city, Dade County	13 268	13.4	486	29 561	33 613	36 695	41 048	19 797	22 819
Micanopy town, Alachua County	612	33.7	615	19 847	25 383	25 813	29 897	10 522	20 435
Micco CDP, Brevard County	8 757	11.5	433	21 074	23 379	23 928	26 564	12 235	15 591
Middleburg CDP, Clay County	6 223	11.0	496	30 148	32 855	30 952	34 692	16 198	27 498
Mid Florida Lakes CDP, Lake County	2 776	10.9	713	17 602	22 720	23 066	26 745	8 507	13 513
Midway city, Gadsden County	852	34.0	461	11 952	19 059	12 640	20 999	3 536	10 353
Milton city, Santa Rosa County	7 216	12.5	379	20 528	23 477	22 994	27 301	7 826	12 495
Mims CDP, Brevard County	9 412	12.6	372	25 528	29 019	28 584	32 135	11 902	16 675
Minneola city, Lake County	1 515	41.1	442	26 551	31 512	30 181	34 908	10 652	16 196
Miramar city, Broward County	40 663	12.2	206	34 779	36 757	37 122	40 439	21 397	25 579
Miramar Beach CDP, Walton County	1 644	11.1	2 465	33 755	45 657	40 693	59 357	22 631	34 409
Mission Bay CDP, Palm Beach County	1 227	10.4	2 230	46 857	72 246	44 964	71 098	9 317	86 390
Molino CDP, Escambia County	1 207	13.8	755	16 097	32 984	23 580	36 112	2 146	7 927
Monticello city, Jefferson County	2 573	10.3	810	16 218	24 452	19 434	29 495	5 616	12 586
Montverde town, Lake County	890	34.5	673	25 879	34 464	31 015	37 735	14 783	23 558
Moore Haven city, Glades County	1 432	40.4	407	19 094	23 178	21 577	26 107	9 876	15 397
Morse Shores CDP, Lee County	3 771	11.1	598	20 552	25 212	25 362	30 513	10 234	14 558
Mount Dora city, Lake County	7 196	11.6	758	22 404	26 498	27 516	32 539	14 268	19 142
Mount Plymouth CDP, Lake County	1 752	11.1	935	23 917	34 908	24 798	36 039	8 599	23 017
Mulberry city, Polk County	2 988	11.4	636	17 750	23 282	21 910	26 518	11 376	16 309
Myrtle Grove CDP, Escambia County	17 402	12.4	297	24 643	27 049	27 240	30 469	15 371	18 967
Naples city, Collier County	19 505	13.1	879	41 463	45 472	54 377	62 213	24 152	27 642
Naples Manor CDP, Collier County	4 574	10.0	551	27 428	33 579	28 000	34 242	15 192	27 484

Table 20. **Percent in Sample, Standard Error, and Confidence Bounds for Population Characteristics: 1990**—Con.

[For definitions of terms and meanings of symbols, see text]

State County Place and [In Selected States] County Subdivision	Persons: 100-percent count	Persons: Percent in sample	Per capita income in 1989 (dollars) —Standard error	Median income in 1989 (dollars): Household, 90-percent confidence bounds: Lower	Household: Upper	Family, 90-percent confidence bounds: Lower	Family: Upper	Nonfamily household, 90-percent confidence bounds: Lower	Nonfamily household: Upper
PLACE AND COUNTY SUBDIVISION—Con.									
Naples Park CDP, Collier County	8 002	11.8	753	31 002	35 224	34 795	40 338	18 271	25 335
Naranja CDP, Dade County	5 790	9.0	464	21 854	27 483	26 348	31 527	11 422	17 359
Nassau Village-Ratliff CDP, Nassau County	4 047	10.7	709	30 041	33 903	32 001	37 736	6 227	20 846
Neptune Beach city, Duval County	6 816	10.1	836	31 468	37 578	42 889	51 263	23 423	26 881
Newberry city, Alachua County	1 644	42.6	314	17 752	22 173	22 829	28 117	7 369	11 036
New Port Richey city, Pasco County	14 044	12.6	349	17 446	19 595	21 571	24 285	11 326	12 766
New Port Richey East CDP, Pasco County	9 683	11.8	354	20 367	22 504	24 791	27 748	12 023	14 895
New Smyrna Beach city, Volusia County	16 543	11.4	431	22 210	25 137	27 172	30 821	13 981	16 704
Niceville city, Okaloosa County	10 507	12.9	418	30 017	33 149	33 518	37 437	15 355	18 841
Nokomis CDP, Sarasota County	3 448	12.3	801	21 515	25 865	25 186	30 661	10 645	15 625
Noma town, Holmes County	207	43.5	854	15 717	30 310	21 430	31 830	1 321	4 791
Norland CDP, Dade County	22 109	9.1	331	26 440	30 031	29 901	33 954	15 510	20 311
North Andrews Gardens CDP, Broward County	9 002	12.4	450	31 210	33 952	34 077	37 884	15 190	23 283
North Bay Village city, Dade County	5 383	10.1	996	23 439	27 096	24 437	31 226	20 865	26 041
North Brooksville CDP, Hernando County	1 459	11.7	724	16 003	21 911	17 063	27 252	4 563	14 417
North De Land CDP, Volusia County	1 493	11.8	871	23 427	31 101	22 083	33 075	8 305	27 329
North Fort Myers CDP, Lee County	30 027	12.5	233	22 970	24 297	25 931	27 564	15 017	17 127
North Key Largo CDP, Monroe County	1 490	12.4	3 787	61 196	130 986	68 691	142 908	28 933	110 527
North Lauderdale city, Broward County	26 506	10.9	241	34 975	37 634	35 563	38 720	26 078	31 449
North Miami city, Dade County	49 998	9.9	245	23 960	25 583	27 315	29 605	17 135	19 515
North Miami Beach city, Dade County	35 359	10.3	328	23 945	25 816	27 215	29 973	14 599	16 863
North Naples CDP, Collier County	13 422	12.1	712	33 983	36 956	38 533	43 407	24 595	29 967
North Palm Beach village, Palm Beach County	11 343	10.9	893	36 426	40 630	45 962	54 421	23 011	29 043
North Port city, Sarasota County	11 973	11.5	315	21 818	24 960	24 851	27 163	11 830	15 664
North Redington Beach town, Pinellas County	1 135	45.4	874	29 861	34 771	36 856	41 086	18 374	22 411
North River Shores CDP, Martin County	3 250	11.9	1 331	31 248	42 962	40 284	50 078	13 834	21 469
North Sarasota CDP, Sarasota County	6 702	11.1	556	22 983	28 954	28 997	37 346	13 612	17 785
Oak Hill city, Volusia County	917	38.4	487	17 005	21 652	16 805	22 493	9 013	19 382
Oakland city, Orange County	700	35.7	624	25 274	31 082	25 339	32 076	14 484	30 826
Oakland Park city, Broward County	26 326	10.9	307	26 667	28 989	30 952	35 125	22 134	24 318
Oakland Park CDP, Lake County	1 743	11.2	1 319	26 452	34 517	31 271	37 639	8 566	26 864
Oak Ridge CDP, Orange County	15 388	11.4	247	27 504	29 840	29 465	32 156	20 585	24 666
Ocala city, Marion County	42 045	13.0	262	21 030	22 501	25 885	27 524	12 390	14 383
Ocean Breeze Park town, Martin County	519	39.1	659	11 854	14 805	19 636	23 722	7 308	10 026
Ocean City CDP, Okaloosa County	5 422	13.8	683	24 811	29 374	28 556	34 174	16 412	21 238
Ocean Ridge town, Palm Beach County	1 570	43.2	1 447	44 214	51 416	63 287	78 884	20 697	30 451
Ocoee city, Orange County	12 778	11.6	320	30 720	33 996	32 838	36 292	15 211	21 046
Ojus CDP, Dade County	15 519	9.9	806	26 201	30 365	37 889	44 015	12 381	15 491
Okeechobee city, Okeechobee County	4 943	11.0	636	20 537	25 540	23 531	27 636	8 283	17 368
Oldsmar city, Pinellas County	8 361	11.7	423	30 682	35 117	34 886	38 898	18 435	22 374
Olympia Heights CDP, Dade County	37 792	11.7	301	33 386	37 041	38 108	41 391	9 864	14 997
Opa-locka city, Dade County	15 283	9.6	291	13 742	16 284	13 372	16 786	7 223	13 126
Opa-locka North CDP, Dade County	6 568	13.6	344	27 591	32 232	27 621	33 788	8 426	28 058
Orange City city, Volusia County	5 347	11.4	671	18 789	21 237	20 950	24 294	10 290	14 449
Orange Park town, Clay County	9 488	13.1	528	35 839	39 600	39 354	44 613	21 335	27 528
Orchid town, Indian River County	10	60.0	12 417	37 749	270 074	37 749	270 074	-	-
Orlando city, Orange County	164 693	12.6	122	25 752	26 486	30 009	31 132	20 675	21 491
Orlovista CDP, Orange County	5 990	10.2	357	23 804	26 717	25 080	27 548	16 699	22 815
Ormond Beach city, Volusia County	29 721	13.4	389	31 757	33 923	36 503	39 099	17 593	20 848
Ormond-By-The-Sea CDP, Volusia County	8 157	12.3	668	22 843	26 547	27 611	32 071	13 119	16 850
Osprey CDP, Sarasota County	2 597	14.1	1 503	28 675	36 270	35 371	43 866	10 959	19 636
Otter Creek town, Levy County	136	39.0	791	11 274	23 459	16 906	26 368	4 041	8 857
Oviedo city, Seminole County	11 114	11.6	382	38 083	41 981	41 058	44 759	19 274	28 353
Pace CDP, Santa Rosa County	6 277	11.0	556	20 735	26 106	25 388	29 614	8 754	13 403
Page Park-Pine Manor CDP, Lee County	5 116	12.5	364	19 258	23 832	18 924	22 950	15 693	22 770
Pahokee city, Palm Beach County	6 822	9.7	513	18 884	24 977	21 230	29 443	8 871	16 945
Palatka city, Putnam County	10 201	13.2	299	13 027	16 416	16 420	20 829	7 541	10 370
Palm Bay city, Brevard County	62 632	12.6	150	29 582	30 889	32 038	33 600	17 605	20 328
Palm Beach town, Palm Beach County	9 814	15.2	1 448	56 615	66 768	89 179	107 866	24 999	31 729
Palm Beach Gardens city, Palm Beach County	22 965	13.2	557	43 289	46 205	49 152	54 333	26 764	31 264
Palm Beach Shores town, Palm Beach County	1 040	43.6	1 182	30 510	34 210	35 562	43 848	21 084	28 635
Palm City CDP, Martin County	3 925	10.2	1 578	34 531	43 218	39 699	50 388	17 910	26 021
Palm Coast CDP, Flagler County	14 287	11.4	510	29 516	32 256	31 875	34 558	16 745	21 198
Palmetto city, Manatee County	9 268	12.8	420	19 114	21 484	21 517	24 624	11 213	15 123
Palmetto Estates CDP, Dade County	12 293	9.8	421	38 539	42 273	39 249	43 509	22 215	37 485
Palm Harbor CDP, Pinellas County	50 256	12.6	248	33 145	35 330	37 774	39 883	19 999	22 564
Palm River CDP, Collier County	3 507	10.7	1 008	40 821	51 342	45 599	54 054	11 476	24 018
Palm River-Clair Mel CDP, Hillsborough County	13 691	12.7	299	24 288	27 259	26 307	29 688	11 073	17 596
Palm Shores town, Brevard County	210	31.9	2 229	17 276	31 504	25 698	47 770	10 040	21 230
Palm Springs village, Palm Beach County	9 763	10.7	477	26 705	30 409	32 144	37 308	17 468	21 412
Palm Springs North CDP, Dade County	5 300	14.5	502	42 194	47 974	42 619	48 449	15 683	37 783
Palm Valley CDP, St. Johns County	9 960	11.0	920	40 666	45 091	48 383	56 430	27 999	33 453
Panama City city, Bay County	34 378	12.4	262	21 064	22 785	25 669	27 615	11 409	13 455
Panama City Beach city, Bay County	4 051	10.9	931	22 692	27 867	27 816	35 040	9 144	14 198
Parker city, Bay County	4 598	11.5	536	22 577	26 167	25 357	28 865	13 062	18 542
Parkland city, Broward County	3 558	40.2	724	76 840	84 056	78 318	85 852	38 266	49 867
Paxton town, Walton County	600	40.3	527	15 465	20 832	20 039	24 081	5 977	11 455
Pembroke Park town, Broward County	4 933	9.5	790	17 305	21 748	18 828	25 134	12 799	18 273
Pembroke Pines city, Broward County	65 452	11.5	204	35 752	37 110	40 818	42 907	19 486	21 829
Penney Farms town, Clay County	609	32.0	1 034	27 306	35 259	31 161	40 416	13 048	23 202
Pensacola city, Escambia County	58 165	12.9	250	24 276	25 896	30 711	32 793	15 665	17 184
Perrine CDP, Dade County	15 576	10.4	429	27 892	33 492	32 636	38 569	12 466	19 508
Perry city, Taylor County	7 151	11.6	586	18 111	22 552	20 046	26 845	7 050	13 084
Pierson town, Volusia County	2 988	23.8	468	21 229	30 658	25 566	32 341	6 445	15 787
Pine Castle CDP, Orange County	8 276	12.8	421	22 725	26 534	25 592	30 619	15 952	19 872
Pine Hills CDP, Orange County	35 322	11.9	213	29 088	31 025	31 978	34 179	16 170	19 126
Pine Island Ridge CDP, Broward County	5 244	10.7	897	27 316	33 338	33 664	41 446	19 036	24 932
Pinellas Park city, Pinellas County	43 426	12.5	181	25 157	27 061	29 701	31 365	15 857	17 297
Pinewood CDP, Dade County	15 518	10.7	246	20 034	23 091	20 954	25 430	8 422	13 952
Placid Lakes CDP, Highlands County	2 045	9.9	799	21 417	28 028	21 933	29 278	12 361	23 838

Table 20. **Percent in Sample, Standard Error, and Confidence Bounds for Population Characteristics: 1990**—Con.

[For definitions of terms and meanings of symbols, see text]

State County Place and [In Selected States] County Subdivision	Persons: 100-percent count	Persons: Percent in sample	Per capita income in 1989 (dollars) —Standard error	Median income in 1989 (dollars): Household, 90-percent confidence bounds: Lower	Household: Upper	Family, 90-percent confidence bounds: Lower	Family: Upper	Nonfamily household, 90-percent confidence bounds: Lower	Nonfamily household: Upper
PLACE AND COUNTY SUBDIVISION—Con.									
Plantation city, Broward County	66 692	12.1	286	40 907	42 854	49 135	51 411	24 664	27 145
Plantation CDP, Sarasota County	1 885	11.7	1 294	39 220	49 142	43 406	52 013	16 800	27 388
Plantation Key CDP, Monroe County	4 405	11.5	1 416	33 370	39 573	38 091	50 833	17 928	27 246
Plant City city, Hillsborough County	22 754	12.5	361	23 637	26 963	28 825	31 962	10 496	12 985
Poinciana Place CDP, Osceola County	3 618	10.6	635	25 309	32 493	26 789	32 964	13 654	35 147
Polk City town, Polk County	1 439	44.3	358	23 974	27 385	25 344	28 590	11 448	17 744
Pomona Park town, Putnam County	663	44.2	649	17 934	20 618	19 085	22 340	11 332	17 787
Pompano Beach city, Broward County	72 411	10.7	266	28 509	30 480	34 437	36 584	20 691	22 385
Pompano Beach Highlands CDP, Broward County	17 915	10.2	292	26 033	29 064	28 064	31 107	16 683	20 407
Ponce de Leon town, Holmes County	406	38.4	738	11 938	16 441	15 119	22 664	7 742	12 989
Ponce Inlet town, Volusia County	1 704	47.1	711	32 795	36 517	36 105	39 986	20 728	24 779
Port Charlotte CDP, Charlotte County	41 535	11.7	225	23 540	25 013	27 527	29 198	13 765	15 736
Port La Belle CDP, Hendry County	1 512	10.5	654	19 528	24 362	19 267	24 877	9 114	22 399
Port Orange city, Volusia County	35 317	11.6	222	25 558	27 386	29 743	31 604	14 356	16 866
Port Richey city, Pasco County	2 523	13.5	881	19 043	26 116	26 446	34 875	7 965	14 046
Port St. Joe city, Gulf County	4 044	12.7	516	19 868	25 966	25 659	35 437	6 596	10 759
Port St. John CDP, Brevard County	8 933	12.1	336	33 258	36 916	34 117	38 247	24 977	33 777
Port St. Lucie city, St. Lucie County	55 866	11.5	188	31 839	33 397	33 755	35 463	20 395	22 899
Port St. Lucie-River Park CDP, St. Lucie County	4 874	11.4	930	23 710	27 092	27 305	31 618	9 194	15 329
Port Salerno CDP, Martin County	7 786	11.6	565	29 317	33 714	32 905	36 914	16 468	22 051
Pretty Bayou CDP, Bay County	3 839	14.1	1 024	29 027	40 213	36 306	46 704	10 651	14 958
Princeton CDP, Dade County	7 073	10.2	603	35 657	40 586	35 745	40 241	15 543	42 277
Punta Gorda city, Charlotte County	10 747	12.2	779	32 479	36 013	37 957	42 947	16 772	20 560
Punta Rassa CDP, Lee County	1 493	12.8	1 785	27 967	35 362	39 035	54 037	21 545	29 496
Quincy city, Gadsden County	7 444	11.1	563	17 338	25 184	25 044	29 215	9 853	13 766
Raiford town, Union County	198	36.9	812	19 050	25 049	20 894	36 665	6 667	18 788
Rainbow Lakes CDP, Palm Beach County	1 496	13.5	1 226	40 274	50 335	40 969	50 090	29 699	52 479
Reddick town, Marion County	554	43.5	419	15 826	19 786	16 154	23 076	7 755	17 138
Redington Beach town, Pinellas County	1 626	44.6	853	36 321	39 835	42 081	48 932	17 797	23 894
Redington Shores town, Pinellas County	2 366	30.1	855	28 152	30 930	30 657	37 495	21 243	27 154
Richmond Heights CDP, Dade County	8 583	9.5	529	26 160	30 303	27 344	33 358	12 067	25 155
Ridge Manor CDP, Hernando County	1 947	11.5	927	22 499	31 644	27 823	33 842	9 892	20 693
Ridge Wood Heights CDP, Sarasota County	4 851	11.3	641	25 310	31 318	28 889	35 333	15 949	20 813
Rio CDP, Martin County	1 054	11.2	2 420	25 891	43 815	26 880	49 798	21 812	42 917
Riverland CDP, Broward County	5 376	12.1	740	40 179	45 217	42 912	50 226	23 596	34 582
Riverview CDP, Hillsborough County	6 478	11.6	639	29 979	34 652	33 398	40 577	10 011	15 319
Riviera Beach city, Palm Beach County	27 639	11.3	401	23 099	26 147	25 569	29 109	15 749	18 708
Rockledge city, Brevard County	16 023	13.7	356	33 176	36 551	37 640	41 334	20 272	23 693
Roseland CDP, Indian River County	1 379	12.2	1 546	13 802	23 039	17 715	30 329	8 799	13 196
Rotonda CDP, Charlotte County	3 576	11.5	1 047	26 008	30 631	28 313	35 251	13 012	21 173
Royal Palm Beach village, Palm Beach County	14 589	11.2	409	39 160	42 443	41 277	44 402	17 948	25 432
Ruskin CDP, Hillsborough County	6 046	11.0	565	17 047	19 983	19 009	23 441	11 071	16 344
Safety Harbor city, Pinellas County	15 124	11.4	512	35 471	39 392	40 969	45 012	17 243	23 339
St. Augustine city, St. Johns County	11 692	15.1	384	20 545	23 089	26 158	29 921	12 328	15 251
St. Augustine Beach city, St. Johns County	3 657	11.4	1 159	26 679	31 340	30 833	37 782	13 049	23 511
St. Augustine Shores CDP, St. Johns County	4 411	11.5	729	24 476	27 858	26 274	31 576	15 967	21 589
St. Augustine South CDP, St. Johns County	4 218	12.1	458	33 127	38 159	34 298	39 619	19 741	26 659
St. Cloud city, Osceola County	12 453	12.6	389	22 566	24 966	26 550	30 016	10 887	15 117
St. James City CDP, Lee County	1 904	11.2	1 261	20 658	28 019	23 314	32 715	11 373	19 319
St. Leo town, Pasco County	1 009	13.5	927	8 116	59 370	7 959	111 296	-	55 000
St. Lucie village, St. Lucie County	584	38.0	1 778	28 310	36 131	31 625	38 407	12 107	23 113
St. Marks city, Wakulla County	307	25.1	2 559	16 290	30 289	18 447	34 570	6 980	24 597
St. Petersburg city, Pinellas County	238 629	13.1	107	23 229	23 924	30 067	30 943	14 701	15 404
St. Petersburg Beach city, Pinellas County	9 200	11.7	925	28 010	32 379	38 239	45 240	16 559	20 098
Samoset CDP, Manatee County	3 119	13.9	611	19 288	25 512	20 136	27 399	8 790	16 052
Samsula-Spruce Creek CDP, Volusia County	3 404	10.9	1 250	35 214	42 483	35 416	43 850	12 391	52 659
San Antonio city, Pasco County	776	47.7	639	22 346	27 666	28 467	37 573	11 181	17 869
San Carlos Park CDP, Lee County	11 785	11.4	408	32 590	36 956	34 848	39 163	18 796	25 675
Sandalfoot Cove CDP, Palm Beach County	14 214	10.7	467	32 634	36 633	36 008	39 940	21 270	28 056
Sanford city, Seminole County	32 387	13.1	215	23 823	25 924	27 312	29 403	14 914	17 293
Sanibel city, Lee County	5 468	12.2	1 498	44 729	55 604	56 859	67 899	27 062	35 684
Sarasota city, Sarasota County	50 961	12.4	287	24 044	25 628	29 212	31 340	16 959	18 743
Sarasota Springs CDP, Sarasota County	16 088	12.2	393	31 958	35 628	36 502	39 925	16 465	20 994
Satellite Beach city, Brevard County	9 889	14.0	461	44 686	49 100	49 522	54 922	25 582	34 451
Sawgrass CDP, St. Johns County	2 999	11.1	2 364	52 990	65 409	58 843	75 718	32 270	47 756
Scott Lake CDP, Dade County	14 588	11.7	321	36 331	40 804	36 488	41 477	12 544	25 341
Sea Ranch Lakes village, Broward County	619	44.1	2 321	73 208	102 722	82 964	113 946	24 130	54 116
Sebastian city, Indian River County	10 205	13.0	322	25 482	28 057	27 382	31 090	14 988	19 665
Sebring city, Highlands County	8 900	12.7	618	15 944	18 894	21 285	25 076	8 168	10 764
Seffner CDP, Hillsborough County	5 371	12.8	465	30 731	34 614	32 436	38 116	11 483	21 309
Seminole city, Pinellas County	9 251	14.2	360	19 036	20 965	25 355	28 485	12 295	15 354
Sewall's Point town, Martin County	1 588	44.0	1 303	70 058	80 277	73 482	84 690	36 276	63 536
Shalimar town, Okaloosa County	341	46.0	1 397	34 960	41 707	41 326	60 235	25 017	31 973
Sharpes CDP, Brevard County	3 348	11.9	674	20 086	24 909	24 194	30 445	10 049	15 517
Siesta Key CDP, Sarasota County	7 772	11.7	1 226	39 359	43 777	44 856	54 932	25 518	31 439
Silver Lake CDP, Lake County	1 573	14.0	2 207	30 504	42 695	36 706	52 313	14 577	31 052
Silver Springs Shores CDP, Marion County	6 421	11.0	396	22 931	25 453	24 773	26 938	10 435	14 186
Sky Lake CDP, Orange County	6 202	11.4	517	30 032	34 232	30 707	35 204	19 614	29 322
Sneads town, Jackson County	1 746	34.9	434	17 516	21 291	22 198	26 622	7 741	11 936
Solana CDP, Charlotte County	1 128	10.4	858	14 571	21 576	21 221	29 444	7 938	16 186
Sopchoppy city, Wakulla County	367	39.2	846	10 833	18 890	16 793	23 051	2 638	5 285
South Apopka CDP, Orange County	6 360	12.9	331	16 125	20 027	17 898	22 024	5 901	12 773
South Bay city, Palm Beach County	3 558	14.7	563	16 620	22 529	20 238	24 497	5 354	10 970
South Beach CDP, Indian River County	2 754	11.7	2 624	61 026	76 371	64 453	84 326	23 073	46 297
South Bradenton CDP, Manatee County	20 398	11.5	311	20 003	21 442	24 654	26 807	12 654	14 789
South Brooksville CDP, Hernando County	1 586	10.7	953	12 776	20 887	18 900	27 065	5 415	9 930
South Daytona city, Volusia County	12 482	12.0	417	22 322	26 080	26 819	30 425	13 787	16 851
Southeast Arcadia CDP, DeSoto County	4 145	11.1	760	18 575	22 375	21 323	26 496	8 295	12 447
Southgate CDP, Sarasota County	7 324	12.1	549	29 282	33 557	36 463	40 288	18 032	21 833
South Gate Ridge CDP, Sarasota County	5 924	12.0	603	26 570	31 926	30 810	37 160	16 629	21 565

Table 20. **Percent in Sample, Standard Error, and Confidence Bounds for Population Characteristics: 1990**—Con.

[For definitions of terms and meanings of symbols, see text]

State County Place and [In Selected States] County Subdivision	Persons: 100-percent count	Persons: Percent in sample	Per capita income in 1989 (dollars) —Standard error	Median income in 1989 (dollars): Household, 90-percent confidence bounds: Lower	Household: Upper	Family, 90-percent confidence bounds: Lower	Family: Upper	Nonfamily household, 90-percent confidence bounds: Lower	Nonfamily household: Upper
PLACE AND COUNTY SUBDIVISION—Con.									
South Miami city, Dade County	10 404	11.5	725	29 302	34 687	37 231	41 841	16 535	24 065
South Miami Heights CDP, Dade County	30 030	11.4	201	27 505	30 181	29 989	32 435	11 132	16 077
South Palm Beach town, Palm Beach County	1 480	38.5	1 313	34 457	40 004	46 228	54 693	20 150	28 683
South Pasadena city, Pinellas County	5 644	12.3	789	19 469	23 259	28 667	36 138	14 138	17 653
South Patrick Shores CDP, Brevard County	10 249	13.5	579	31 433	34 995	33 630	38 360	20 811	27 378
South Sarasota CDP, Sarasota County	5 298	12.4	1 410	31 072	39 285	41 294	53 951	15 643	20 805
South Venice CDP, Sarasota County	11 951	11.9	408	26 418	29 200	28 868	32 091	16 254	20 010
Springfield city, Bay County	8 715	12.1	382	18 110	21 649	20 775	25 160	7 249	11 418
Spring Hill CDP, Hernando County	31 117	12.2	211	22 536	24 162	25 233	26 759	12 503	14 598
Starke city, Bradford County	5 226	11.9	490	17 361	22 097	21 106	26 417	9 683	15 446
Stock Island CDP, Monroe County	3 613	12.8	420	19 818	24 952	22 463	27 316	12 486	17 867
Stuart city, Martin County	11 936	11.3	508	24 786	27 708	31 361	35 855	15 913	19 481
Sugarmill Woods CDP, Citrus County	4 073	11.5	911	31 049	36 298	33 503	38 546	15 355	21 103
Sun City Center CDP, Hillsborough County	8 326	12.1	669	28 874	32 026	35 396	40 538	17 115	21 640
Suncoast Estates CDP, Lee County	4 483	11.5	450	19 076	22 489	20 695	24 543	10 619	18 472
Sunny Isles CDP, Dade County	11 772	10.4	719	20 754	23 560	25 846	30 671	14 762	18 375
Sunnyside CDP, Lake County	1 008	13.1	1 289	26 484	40 267	27 217	37 021	15 357	41 942
Sunrise city, Broward County	64 407	11.7	174	30 844	32 237	36 285	38 518	15 914	17 954
Sunset CDP, Dade County	15 810	11.8	543	39 806	45 627	42 618	49 149	21 354	27 108
Sun Valley CDP, Palm Beach County	2 735	13.6	904	35 664	43 187	36 911	46 510	14 301	31 888
Surfside town, Dade County	4 108	10.5	1 504	27 198	39 414	36 683	47 377	14 830	21 489
Sweetwater city, Dade County	13 909	10.8	304	21 158	24 006	22 166	25 318	6 299	11 702
Sylvan Shores CDP, Highlands County	2 155	11.2	1 354	19 369	24 625	22 120	29 826	11 983	19 538
Tallahassee city, Leon County	124 773	11.4	162	22 864	24 043	33 789	35 748	14 334	15 403
Tamarac city, Broward County	44 822	11.6	300	25 929	27 476	30 821	32 313	16 825	19 180
Tamiami CDP, Dade County	33 845	11.2	293	35 062	38 629	37 332	41 121	18 009	22 030
Tampa city, Hillsborough County	280 015	12.5	109	22 424	23 141	27 198	28 177	15 332	16 044
Tangelo Park CDP, Orange County	2 663	16.1	665	26 000	33 294	26 145	35 663	12 457	26 767
Tarpon Springs city, Pinellas County	17 906	12.8	382	24 149	26 443	28 948	31 695	12 339	14 831
Tavares city, Lake County	7 383	11.1	395	20 160	23 510	24 697	28 187	10 796	13 502
Tavernier CDP, Monroe County	2 433	12.3	1 194	23 003	29 630	24 074	32 586	17 598	26 326
Taylor Creek CDP, Okeechobee County	4 081	11.1	786	16 707	20 586	19 090	22 165	7 304	12 148
Temple Terrace city, Hillsborough County	16 444	12.0	536	35 692	39 956	40 443	45 008	23 839	28 951
Tequesta village, Palm Beach County	4 499	14.2	1 396	36 646	49 356	53 545	65 373	18 687	22 847
The Meadows CDP, Sarasota County	3 437	12.2	1 508	41 474	48 013	47 056	53 940	26 485	37 904
Tice CDP, Lee County	3 971	11.2	495	17 389	21 626	20 635	25 741	11 658	16 724
Timber Pines CDP, Hernando County	3 182	11.8	758	28 037	32 715	30 413	36 563	15 609	22 036
Titusville city, Brevard County	39 394	13.2	214	27 495	29 355	33 171	35 886	16 741	19 475
Town 'n' Country CDP, Hillsborough County	60 946	11.9	201	33 075	34 564	36 575	38 400	22 462	25 037
Treasure Island city, Pinellas County	7 266	11.6	1 167	29 774	35 506	38 732	45 273	19 412	24 231
Trenton city, Gilchrist County	1 287	37.7	379	13 694	18 572	16 493	21 310	5 620	10 099
Tyndall AFB CDP, Bay County	4 318	15.7	267	20 806	23 912	20 716	23 731	–	47 500
Umatilla city, Lake County	2 350	11.3	523	16 229	21 654	21 129	27 465	6 090	10 081
Union Park CDP, Orange County	6 890	13.9	436	32 355	35 982	33 585	38 186	16 324	30 588
University West CDP, Hillsborough County	23 760	10.1	266	16 195	17 526	18 743	20 748	13 054	15 094
Upper Grand Lagoon CDP, Bay County	7 855	10.0	926	27 034	34 299	33 810	40 305	14 911	22 006
Valparaiso city, Okaloosa County	4 672	14.3	562	26 648	31 414	27 239	32 381	20 012	30 407
Vamo CDP, Sarasota County	3 325	11.1	1 259	29 568	35 932	35 058	43 171	18 387	25 513
Venice city, Sarasota County	16 922	11.6	539	26 699	29 051	31 707	34 987	17 410	20 591
Venice Gardens CDP, Sarasota County	7 701	11.9	567	26 233	29 105	30 585	34 881	14 928	18 279
Vernon city, Washington County	778	43.1	564	15 053	18 394	17 060	22 283	5 785	13 200
Vero Beach city, Indian River County	17 350	12.2	609	25 488	28 847	33 072	37 267	15 496	18 347
Vero Beach South CDP, Indian River County	16 973	14.3	415	31 092	33 366	35 468	38 763	16 883	21 962
Villages of Oriole CDP, Palm Beach County	5 698	11.0	722	24 618	29 790	29 424	34 881	14 772	18 969
Villano Beach CDP, St. Johns County	1 867	10.8	1 896	29 666	38 711	34 441	43 719	16 144	30 800
Villas CDP, Lee County	9 898	12.8	626	32 000	34 687	36 916	40 729	22 362	26 534
Virginia Gardens village, Dade County	2 212	46.7	355	26 800	30 396	32 638	36 791	19 309	23 355
Wabasso CDP, Indian River County	1 145	13.4	1 203	18 134	25 425	23 290	35 438	11 314	18 125
Wahneta CDP, Polk County	4 024	10.1	665	17 688	21 678	18 975	23 928	5 193	9 722
Waldo city, Alachua County	1 017	32.1	495	15 452	19 422	19 669	25 561	6 903	10 676
Warm Mineral Springs CDP, Sarasota County	4 041	11.6	802	21 659	26 750	26 509	30 952	12 597	16 501
Warrington CDP, Escambia County	16 040	12.0	395	19 958	21 893	22 658	25 827	13 189	16 719
Washington Park CDP, Broward County	6 930	10.5	421	12 674	16 788	12 911	18 935	6 697	11 508
Watertown CDP, Columbia County	3 340	13.2	572	16 364	20 893	19 500	26 932	7 427	13 920
Wauchula city, Hardee County	3 253	14.5	709	17 726	23 303	22 937	29 802	7 768	12 389
Wausau town, Washington County	313	43.5	1 079	13 862	19 775	18 535	24 465	4 182	12 023
Waverly CDP, Polk County	2 071	12.0	423	20 760	26 065	22 318	28 147	9 189	17 932
Webster city, Sumter County	746	46.5	307	16 169	21 154	17 839	21 997	6 534	17 784
Weeki Wachee city, Hernando County	53	56.6	2 638	19 610	34 234	20 435	34 391	10 674	113 771
Weeki Wachee Acres CDP, Hernando County	1 394	13.5	517	15 622	19 502	16 629	20 911	7 277	14 646
Weeki Wachee Gardens CDP, Hernando County	1 170	11.4	2 029	18 055	28 567	17 316	30 023	9 302	28 600
Wekiva Springs CDP, Seminole County	23 026	12.9	520	59 090	62 449	63 230	67 047	31 960	40 899
Welaka town, Putnam County	533	36.6	615	13 421	17 283	17 046	24 394	6 049	10 017
Wellington CDP, Palm Beach County	20 670	11.7	496	51 124	54 764	53 024	56 833	22 084	37 230
West Bradenton CDP, Manatee County	4 528	15.3	893	31 460	37 576	36 736	41 942	13 178	22 105
Westchester CDP, Dade County	29 883	11.7	307	33 510	37 308	35 663	39 455	12 747	18 587
West De Land CDP, Volusia County	3 389	16.0	461	24 722	30 847	29 296	35 742	10 669	16 279
Westgate-Belvedere Homes CDP, Palm Beach County	6 880	15.2	335	23 948	27 943	26 409	30 571	15 126	19 295
West Little River CDP, Dade County	33 575	10.6	202	20 709	22 917	22 890	25 259	6 956	9 918
West Melbourne city, Brevard County	8 399	16.1	417	25 987	28 964	29 066	33 919	17 581	21 725
West Miami city, Dade County	5 727	15.4	414	22 408	27 129	27 064	31 818	9 811	15 419
West Palm Beach city, Palm Beach County	67 643	12.0	248	25 843	27 165	30 074	31 887	18 610	20 657
West Park CDP, Hillsborough County	10 347	11.2	324	25 349	28 441	27 351	30 932	13 937	20 276
West Pensacola CDP, Escambia County	22 107	12.5	224	17 169	19 029	20 785	22 376	10 062	12 277
West Samoset CDP, Manatee County	3 819	11.5	495	20 292	24 204	21 470	26 288	12 001	20 710
Westview CDP, Dade County	9 668	13.7	310	25 804	30 344	27 582	31 332	6 680	14 514
Westville town, Holmes County	257	46.3	678	12 890	21 338	13 452	22 005	4 549	30 527
Westwood Lakes CDP, Dade County	11 522	11.5	396	33 334	38 299	34 002	39 050	14 386	28 638
Wewahitchka city, Gulf County	1 779	45.6	285	15 306	17 235	18 936	23 168	6 538	9 336
Whiskey Creek CDP, Lee County	5 061	12.0	1 164	41 108	49 404	48 301	53 549	17 797	27 142

Table 20. **Percent in Sample, Standard Error, and Confidence Bounds for Population Characteristics: 1990**—Con.

[For definitions of terms and meanings of symbols, see text]

State County Place and [In Selected States] County Subdivision	Persons		Per capita income in 1989 (dollars) —Standard error	Median income in 1989 (dollars)					
				Household		Family		Nonfamily household	
				90-percent confidence bounds		90-percent confidence bounds		90-percent confidence bounds	
	100-percent count	Percent in sample		Lower	Upper	Lower	Upper	Lower	Upper
PLACE AND COUNTY SUBDIVISION—Con.									
Whisper Walk CDP, Palm Beach County	3 037	10.6	841	26 592	32 580	27 711	34 801	12 745	26 035
White City CDP, St. Lucie County	4 645	12.7	792	27 947	34 577	32 670	38 508	11 159	21 857
White Springs town, Hamilton County	704	47.2	428	14 392	21 306	16 733	25 239	10 146	17 684
Whitfield CDP, Manatee County	3 152	11.0	1 264	33 392	40 312	36 202	43 756	15 927	28 371
Wildwood city, Sumter County	3 421	10.5	513	12 623	16 925	16 432	21 781	5 272	9 522
Williamsburg CDP, Orange County	3 093	12.0	839	29 544	34 794	32 606	37 250	15 952	25 717
Williston city, Levy County	2 179	13.4	804	16 317	23 817	22 451	27 082	6 754	11 435
Willow Oak CDP, Polk County	4 017	11.1	539	28 455	32 010	30 432	33 318	14 464	21 573
Wilton Manors city, Broward County	11 804	12.3	513	25 249	28 474	31 252	36 307	20 265	22 510
Wimauma CDP, Hillsborough County	2 932	9.3	611	10 709	20 131	11 723	21 024	3 091	10 897
Windermere town, Orange County	1 371	40.8	1 312	56 503	64 986	63 574	74 822	18 983	32 203
Winston CDP, Polk County	9 118	12.5	320	16 716	19 613	20 446	22 857	9 180	11 949
Winter Garden city, Orange County	9 745	10.5	400	23 102	26 144	26 343	30 063	13 488	18 274
Winter Haven city, Polk County	24 725	12.2	341	22 753	24 636	28 586	31 174	12 751	15 247
Winter Park city, Orange County	22 242	14.4	561	35 303	39 858	46 453	50 165	18 873	22 213
Winter Springs city, Seminole County	22 151	12.5	368	39 074	41 905	42 605	45 892	22 219	26 128
Woodville CDP, Leon County	2 760	12.8	815	20 620	27 878	26 735	30 951	5 578	13 704
Worthington Springs town, Union County	178	50.6	865	15 159	24 681	20 099	29 753	5 981	13 086
Wright CDP, Okaloosa County	18 945	12.0	305	24 488	26 854	27 600	31 245	17 792	20 828
Yalaha CDP, Lake County	1 168	21.5	979	19 489	32 249	27 836	36 532	9 287	21 131
Yankeetown town, Levy County	635	40.0	833	20 188	24 870	21 345	30 458	9 226	21 988
Yulee CDP, Nassau County	6 915	9.7	512	22 592	27 999	24 527	31 100	8 849	15 202
Zephyrhills city, Pasco County	8 220	11.6	308	17 195	19 816	21 483	24 899	8 967	11 481
Zephyrhills North CDP, Pasco County	2 320	11.9	606	14 379	18 419	17 565	22 189	8 331	13 522
Zephyrhills South CDP, Pasco County	2 514	9.9	467	16 705	21 639	21 117	26 065	7 164	12 502
Zephyrhills West CDP, Pasco County	4 249	10.7	764	18 431	21 572	21 621	25 323	10 074	12 773
Zolfo Springs town, Hardee County	1 219	33.9	365	17 755	22 032	18 548	23 382	5 697	11 960
Jacksonville city, Duval County	672 971	11.4	67	28 229	28 797	33 208	33 887	17 219	17 871

Table 21. **Percent in Sample and Confidence Bounds for Housing Characteristics: 1990**

[For definitions of terms and meanings of symbols, see text]

State County County Subdivision Place	Housing units		Median selected monthly owner costs (dollars)				Median selected monthly owner costs as a percentage of household income in 1989				Median gross rent (dollars)		Median gross rent as a percentage of household income in 1989	
			With a mortgage		Not mortgaged		With a mortgage		Not mortgaged		90-percent confidence bounds		90-percent confidence bounds	
			90-percent confidence bounds		90-percent confidence bounds		90-percent confidence bounds		90-percent confidence bounds					
	100-percent count	Percent in sample	Lower	Upper	Lower	Upper	Lower	Upper	Lower	Upper	Lower	Upper	Lower	Upper
The State	**6 100 262**	**12.7**	**717**	**720**	**186**	**187**	**22.3**	**22.3**	**12.1**	**12.2**	**480**	**481**	**27.9**	**28.0**
Alachua County	79 022	12.4	646	669	181	192	19.8	20.8	11.8	13.0	391	400	32.1	33.6
Gainesville division	57 659	11.1	647	676	196	212	19.2	20.6	11.3	12.8	396	406	32.7	34.4
Gainesville city (pt.)	32 623	11.1	591	626	188	206	18.1	20.0	11.2	13.1	372	388	32.5	34.8
Hawthorne division	2 482	17.8	471	610	144	173	16.4	22.5	12.5	17.3	198	264	23.3	33.9
Hawthorne city	503	40.0	417	476	137	173	18.0	23.1	11.0	15.5	236	289	20.5	25.5
High Springs-Alachua division	9 405	13.0	672	724	167	188	19.9	22.0	11.4	14.5	344	380	26.2	30.0
Alachua city	1 770	11.8	458	591	187	244	16.0	22.6	14.4	24.1	256	357	27.5	34.0
Gainesville city (pt.)	1 985	14.8	643	699	142	193	20.7	24.6	7.5	15.4	417	445	20.7	26.9
High Springs city	1 317	10.8	458	549	133	180	15.6	23.5	9.4	15.7	261	332	20.9	29.2
La Crosse town	55	40.0	–	400	61	155	–	35.0	5.2	41.0	–	500	–	100.0
Micanopy division	1 176	21.9	546	786	123	150	21.5	25.5	10.1	14.9	272	348	13.5	24.3
Micanopy town	293	35.5	461	583	97	131	20.3	24.7	9.4	15.6	284	370	12.1	21.8
Newberry-Archer division	5 346	18.2	553	596	144	175	19.1	22.3	11.5	15.1	322	366	26.5	33.6
Archer city	607	36.7	400	464	114	133	17.1	22.3	11.6	17.4	261	299	24.9	34.0
Newberry city	682	39.7	442	504	160	181	16.2	21.0	12.3	17.0	330	399	33.5	51.6
Waldo division	2 954	16.6	572	721	135	167	18.2	23.6	9.2	13.3	303	368	24.0	32.4
Gainesville city (pt.)	–	–	–	–	–	–	–	–	–	–	–	–	–	–
Waldo city	491	35.8	427	592	127	162	15.1	25.0	9.5	14.5	289	359	24.3	33.9
Baker County	5 975	13.3	514	588	164	186	16.4	20.6	10.3	14.0	323	360	24.7	28.7
Macclenny division	3 408	11.9	509	615	154	190	16.0	21.3	9.9	15.2	306	367	24.6	28.7
Macclenny city	1 480	11.8	453	581	153	200	16.1	24.8	9.4	17.0	273	393	24.8	29.1
Sanderson division	2 567	15.0	484	578	165	192	14.6	21.5	9.3	14.3	326	370	21.7	32.7
Glen St. Mary town	180	44.4	345	602	106	159	8.3	18.0	7.3	15.2	246	308	16.0	29.6
Bay County	65 999	13.2	580	601	156	164	19.3	20.5	11.7	12.8	364	375	24.7	25.8
Lynn Haven division	6 374	12.9	621	684	164	190	19.7	21.8	10.2	13.4	339	392	23.5	28.4
Lynn Haven city (pt.)	3 262	11.9	563	651	146	187	19.9	22.6	9.8	14.3	343	415	23.3	29.4
Mexico Beach division	2 157	33.1	528	830	160	201	16.2	25.8	9.9	15.4	399	421	21.5	23.8
Mexico Beach city	1 196	46.2	554	811	161	191	17.6	25.1	10.7	15.1	378	451	22.4	26.4
Tyndall AFB CDP	943	16.4	–	–	–	–	–	–	–	–	390	425	19.6	24.0
Panama City division	34 442	12.9	558	583	153	162	18.4	20.1	11.7	13.1	353	367	24.8	26.3
Callaway city	5 219	11.3	596	672	159	183	18.8	22.6	8.9	14.1	366	402	22.8	25.8
Cedar Grove town	717	42.0	534	618	137	168	19.3	24.5	10.0	15.0	338	380	25.0	38.2
Hiland Park CDP	1 632	11.5	402	511	106	152	13.8	23.4	8.0	14.8	306	333	20.9	27.2
Lynn Haven city (pt.)	369	11.4	572	657	–	200	13.1	23.0	–	20.0	389	541	21.0	32.3
Panama City city	15 928	12.6	518	562	149	163	17.9	20.5	12.1	14.0	353	374	25.0	27.5
Parker city	2 251	11.8	512	595	152	195	17.2	23.3	9.5	15.6	349	393	20.5	23.7
Pretty Bayou CDP	1 548	14.1	575	740	169	199	13.6	18.7	8.7	13.7	338	450	25.1	32.5
Springfield city	3 673	12.5	450	533	121	149	14.8	20.1	10.5	15.3	321	350	27.2	33.9
Panama City Beaches division	19 147	11.8	616	676	163	187	18.7	22.5	10.3	13.4	395	424	22.9	25.6
Laguna Beach CDP	3 212	10.9	447	586	158	197	18.5	29.6	8.4	16.8	367	431	22.0	28.6
Lower Grand Lagoon CDP	5 152	12.6	514	614	174	253	14.5	25.9	8.1	15.0	390	427	21.8	26.0
Panama City Beach city (pt.)	5 996	12.1	510	585	132	171	17.4	23.9	8.9	14.0	392	515	24.8	39.9
Upper Grand Lagoon CDP	4 331	11.3	750	839	182	263	16.8	22.2	8.2	14.4	362	435	20.8	24.6
Southport division	2 360	10.7	444	597	108	158	17.9	23.8	9.7	15.7	299	348	22.5	30.4
Lynn Haven city (pt.)	1	100.0	–	–	–	–	–	–	–	–	375	375	10.0	10.0
Panama City Beach city (pt.)	17	11.8	–	1 250	–	–	–	100.0	–	–	–	–	–	–
Youngstown division	1 519	13.4	376	549	77	133	18.8	26.4	8.0	17.0	226	287	22.5	54.6
Bradford County	8 099	14.7	497	556	136	153	16.3	19.7	11.5	14.2	306	334	23.9	28.6
Brooker division	411	25.8	419	632	133	184	14.5	25.4	12.3	38.6	150	334	7.1	17.2
Brooker city	130	40.8	411	564	125	172	21.0	25.8	8.3	16.7	221	326	4.5	15.5
Hampton division	2 117	14.8	589	681	133	163	15.9	22.0	8.7	13.0	296	361	23.2	33.3
Hampton city	136	38.2	313	701	77	129	19.8	64.3	8.1	15.8	200	275	22.7	47.6
Lawtey division	1 361	22.2	421	505	110	142	12.4	19.5	11.7	17.7	327	379	23.0	27.6
Lawtey city	284	43.3	373	498	114	178	11.4	19.2	13.0	21.8	301	349	26.0	29.5
Starke division	4 210	11.1	462	534	133	163	14.9	20.3	10.9	15.6	295	334	23.1	30.9
Starke city	2 113	11.6	432	526	132	171	14.9	23.5	10.1	15.3	298	344	23.8	32.5
Brevard County	185 150	13.7	670	681	178	184	20.8	21.3	11.2	11.9	480	487	25.8	26.6
Cocoa Beach-Cape Canaveral division	16 069	12.9	727	804	214	254	18.2	21.7	10.6	13.8	468	498	24.8	27.3
Cape Canaveral city	6 077	12.2	640	752	158	203	17.2	23.1	7.7	14.5	424	460	24.4	28.3
Cocoa Beach city	8 266	13.6	746	855	225	263	17.0	21.4	10.8	14.9	526	585	23.5	27.4
Cocoa-Rockledge division	30 254	13.0	646	665	160	174	20.7	21.6	10.6	12.3	436	461	25.1	27.4
Cocoa city	8 248	12.4	563	605	144	167	19.5	22.1	10.0	13.5	359	387	27.1	30.7
Cocoa West CDP	2 391	11.8	429	518	116	144	15.0	20.5	7.6	13.6	392	457	24.2	33.1
Port St. John CDP	3 445	12.2	628	661	128	171	20.3	22.3	8.8	14.7	568	590	21.4	26.5
Rockledge city	6 533	14.1	678	721	168	192	19.8	21.9	9.5	13.1	527	561	23.0	26.8
Sharpes CDP (pt.)	1 582	12.1	589	857	149	228	14.4	27.1	8.3	16.9	392	429	26.4	46.7
Indialantic-Melbourne Beach division	20 774	13.6	799	853	239	261	20.6	22.1	10.4	12.2	536	563	25.4	27.5
Indialantic town	1 414	15.2	786	976	271	330	19.3	25.3	8.5	14.0	502	544	28.7	34.8
Indian Harbour Beach city	3 893	13.6	732	851	230	269	18.7	23.1	10.2	15.8	497	558	26.7	32.7
Melbourne city (pt.)	1 182	11.8	1 497	2 007	217	600	22.9	32.8	4.2	15.8	596	637	20.4	27.1
Melbourne Beach town	1 476	12.0	815	964	224	333	15.7	22.1	8.3	14.5	609	728	18.8	29.7
Satellite Beach city	4 205	14.2	803	901	240	277	20.1	22.2	9.2	12.7	547	686	24.1	30.2
South Patrick Shores CDP	4 092	13.1	633	723	195	239	19.6	23.1	9.2	13.3	512	553	22.2	26.0
Malabar division	7 266	17.2	686	813	156	178	21.8	25.4	9.5	12.0	415	490	29.9	47.3
Malabar town	841	43.9	828	942	153	180	21.5	24.0	9.3	12.4	368	461	19.6	27.9
Micco CDP	5 693	12.2	478	647	143	176	19.0	27.8	8.8	12.5	432	540	31.7	57.7
Palm Bay city (pt.)	18	11.1	1 035	1 451	–	–	30.4	34.6	–	–	–	–	–	–
Melbourne division	40 090	13.7	631	663	156	167	20.3	21.4	10.9	12.3	463	475	26.9	28.2
Tune Park CDP (pt.)	1 596	14.1	575	745	117	144	18.5	23.1	9.3	14.0	330	411	20.2	28.6
Melbourne city (pt.)	26 887	12.6	566	602	151	164	19.7	21.1	10.9	12.7	452	467	27.2	28.7
Melbourne Village town	289	47.4	632	755	185	214	14.4	20.4	9.6	13.6	477	549	23.5	34.8
Palm Bay city (pt.)	52	13.5	–	700	–	250	–	100.0	–	20.0	503	748	25.2	96.2
Palm Shores town	122	36.9	496	1 099	144	189	21.4	37.5	4.9	15.1	318	422	21.8	57.7
West Melbourne city (pt.)	4 058	15.8	582	661	144	168	16.6	21.4	9.6	13.4	501	527	24.6	28.3
Melbourne Shores-Floridana Beach division	2 352	11.6	876	1 175	208	268	22.9	31.4	8.9	14.7	631	706	23.4	32.9
Merritt Island division	15 926	15.8	723	763	205	233	19.9	21.3	10.6	12.9	465	505	23.1	25.3
Melbourne city (pt.)	–	–	–	–	–	–	–	–	–	–	–	–	–	–
Merritt Island CDP	14 424	15.8	708	750	207	237	19.6	21.1	10.7	13.0	462	503	23.3	25.8
Sharpes CDP (pt.)	–	–	–	–	–	–	–	–	–	–	–	–	–	–
Palm Bay division	26 310	12.8	643	664	163	177	21.6	22.7	10.1	12.1	502	518	24.1	25.8
Melbourne city (pt.)	1	100.0	–	–	–	–	–	–	–	–	325	325	67.5	67.5
Palm Bay city (pt.)	26 203	12.8	642	663	163	177	21.6	22.7	10.1	12.1	502	518	24.1	25.8
Space Center division	2	–	–	–	–	–	–	–	–	–	–	–	–	–

Table 21. **Percent in Sample and Confidence Bounds for Housing Characteristics: 1990**—Con.

[For definitions of terms and meanings of symbols, see text]

State / County / County Subdivision / Place	Housing units		Median selected monthly owner costs (dollars)				Median selected monthly owner costs as a percentage of household income in 1989				Median gross rent (dollars)		Median gross rent as a percentage of household income in 1989	
			With a mortgage		Not mortgaged		With a mortgage		Not mortgaged		90-percent confidence bounds		90-percent confidence bounds	
			90-percent confidence bounds		90-percent confidence bounds		90-percent confidence bounds		90-percent confidence bounds					
	100-percent count	Percent in sample	Lower	Upper	Lower	Upper	Lower	Upper	Lower	Upper	Lower	Upper	Lower	Upper
Brevard County—Con.														
Titusville division	25 472	13.5	594	626	157	172	18.4	20.1	11.1	12.8	447	463	24.4	26.2
Mims CDP	3 780	13.4	554	639	138	166	19.8	22.8	10.1	14.1	395	445	19.2	26.7
Titusville city	18 183	13.5	551	590	156	172	17.2	19.0	11.0	13.1	450	467	24.6	26.6
West Brevard division	635	15.7	917	1 113	177	258	21.0	25.2	5.5	17.4	265	1 084	9.2	33.5
June Park CDP (pt.)	174	16.7	600	925	3	347	17.4	25.0	.2	19.8	–	1 000	–	30.0
Melbourne city (pt.)	–	–	–	–	–	–	–	–	–	–	–	–	–	–
Palm Bay city (pt.)	–	–	–	–	–	–	–	–	–	–	–	–	–	–
West Melbourne city (pt.)	1	–	–	–	–	–	–	–	–	–	–	–	–	–
Broward County	628 660	12.0	851	861	220	226	23.5	23.8	12.8	13.4	573	578	28.8	29.2
Conservation division	21	4.8	–	–	–	–	–	–	–	–	–	–	–	–
Davie division	43 554	11.5	1 044	1 087	264	296	24.1	25.0	10.9	13.2	603	623	25.8	27.6
Cooper City city	7 348	11.9	1 089	1 158	244	288	23.4	24.8	10.2	15.1	647	789	25.5	29.0
Davie town (pt.)	19 813	11.3	934	980	222	280	24.1	25.5	9.6	13.0	569	595	24.9	27.6
Pembroke Pines city (pt.)	–	–	–	–	–	–	–	–	–	–	–	–	–	–
Pine Island Ridge CDP	3 193	11.1	934	1 239	212	387	18.1	25.3	5.2	29.1	577	639	25.5	33.7
Sunrise city (pt.)	799	10.4	954	1 087	261	329	17.5	26.7	6.6	29.7	640	889	20.4	32.9
Deerfield Beach division	55 011	14.0	942	988	243	266	24.6	25.7	11.9	13.6	611	628	26.8	28.4
Coconut Creek city (pt.)	2 822	11.3	1 272	1 469	233	299	22.9	27.4	6.1	17.5	694	817	21.0	27.5
Coral Springs city (pt.)	2 450	25.9	1 792	1 880	474	598	27.5	29.6	10.7	17.3	768	863	20.9	24.9
Deerfield Beach city	28 796	11.4	854	916	225	255	22.6	24.5	11.4	14.1	598	624	26.9	29.2
Hillsboro Beach town	2 024	47.8	1 829	2 737	503	620	14.0	31.2	9.2	15.3	896	1 151	25.2	33.1
Lighthouse Point city	5 757	11.5	1 156	1 308	335	447	23.8	28.2	10.2	14.6	532	599	25.8	31.2
Parkland city	1 115	38.9	2 121	2 366	452	567	28.8	31.6	9.5	14.3	1 096	1 739	15.7	34.9
Pompano Beach Highlands CDP	7 946	11.6	640	690	157	183	22.7	26.2	10.4	15.4	520	572	25.2	31.0
Fort Lauderdale division	143 444	12.1	751	771	205	217	22.9	23.8	12.8	13.9	509	517	29.1	29.9
Broadview-Pompano Park CDP (pt.)	542	12.0	–	–	–	–	–	–	–	–	–	–	–	–
Browardale CDP	1 807	9.9	399	520	134	186	16.1	22.2	8.1	18.0	507	643	28.8	50.3
Fort Lauderdale city (pt.)	81 268	10.8	821	864	244	272	23.4	24.7	12.9	14.5	481	491	28.7	29.8
Lauderdale-by-the-Sea town	3 345	39.1	987	1 285	289	328	20.9	28.0	13.0	18.0	542	577	26.3	30.8
Lauderdale Lakes city (pt.)	13 617	11.5	730	777	163	189	23.3	27.3	10.7	15.1	538	559	30.1	34.0
Lauderhill city (pt.)	323	9.3	–	–	–	–	–	–	–	–	475	512	23.1	34.5
Lazy Lake village	16	43.8	745	1 864	–	400	6.8	23.3	–	20.0	–	–	–	–
Melrose Park CDP	2 079	10.5	687	779	163	191	21.2	26.0	9.8	18.4	470	686	32.0	57.4
North Andrews Gardens CDP	3 618	12.6	656	706	145	171	20.8	23.6	11.7	17.0	672	719	21.0	24.8
North Lauderdale city (pt.)	–	–	–	–	–	–	–	–	–	–	–	–	–	–
Oakland Park city	13 875	11.4	763	832	204	229	21.5	24.1	11.2	14.7	533	549	26.7	28.8
Plantation city (pt.)	4	25.0	–	–	–	–	–	–	–	–	–	350	–	20.0
Pompano Beach city (pt.)	4 383	11.8	1 153	1 952	344	722	26.1	68.9	3.2	16.8	664	711	25.2	29.5
Riverland CDP	2 180	12.3	802	896	218	280	18.6	22.6	10.7	16.6	556	731	24.7	42.9
Sea Ranch Lakes village	334	44.6	1 394	2 344	560	641	20.1	28.9	11.1	16.8	798	1 436	33.3	74.3
Tamarac city (pt.)	3 387	11.7	440	566	145	162	20.8	24.5	10.5	13.6	602	718	30.4	38.3
Washington Park CDP	2 400	10.3	393	615	146	200	18.3	28.2	10.6	17.6	396	447	40.0	56.2
Wilton Manors city	5 983	12.0	777	865	217	245	19.6	23.2	10.8	14.9	496	518	27.9	31.7
Hallandale division	30 648	11.2	601	664	166	188	21.9	24.7	11.2	14.2	498	523	32.1	36.6
Hallandale city (pt.)	24 698	10.9	652	755	177	208	22.8	28.7	10.9	15.1	500	528	32.9	39.2
Miami Gardens-Utopia-Carver CDP (pt.)	1 506	13.3	390	569	124	165	20.4	28.4	10.0	15.9	407	504	26.3	47.1
Pembroke Park town (pt.)	2 637	10.8	424	855	150	222	2.6	19.2	2.5	17.5	419	502	23.3	33.2
Hollywood division	78 636	12.0	743	767	200	215	22.6	23.6	12.8	14.2	511	526	29.4	30.9
Dania city	7 699	10.9	683	840	190	239	23.4	28.6	10.6	15.5	464	504	26.1	30.8
Davie town (pt.)	76	13.2	–	1 250	–	–	–	100.0	–	–	–	550	–	30.0
Fort Lauderdale city (pt.)	–	–	–	–	–	–	–	–	–	–	–	–	–	–
Hallandale city (pt.)	100	9.0	–	–	–	–	–	–	–	–	632	923	22.2	75.1
Hollywood city	63 303	11.7	742	769	201	218	22.5	23.5	12.7	14.2	514	532	29.8	31.7
Pembroke Pines city (pt.)	105	16.2	–	–	–	–	–	–	–	–	163	358	30.5	50.6
Margate division	70 706	11.6	910	939	229	246	23.9	24.7	12.5	14.4	654	667	27.0	28.3
Broadview-Pompano Park CDP (pt.)	1 393	11.6	610	681	128	217	22.7	28.1	8.4	22.7	611	693	25.9	34.8
Coconut Creek city (pt.)	2 823	12.0	754	847	286	343	18.8	27.7	9.2	20.6	744	807	23.9	27.9
Coral Springs city (pt.)	27 335	11.7	1 261	1 315	338	408	25.1	26.4	11.4	16.0	648	666	27.2	28.8
Margate city	21 647	11.7	741	785	188	207	22.3	23.6	12.1	15.2	606	649	26.6	29.8
North Lauderdale city (pt.)	7 968	11.2	767	807	187	256	22.4	24.2	9.0	17.4	635	667	24.8	28.7
Tamarac city (pt.)	9 537	11.7	721	821	222	245	22.7	25.1	11.5	14.5	659	703	24.5	28.6
Miramar-Pembroke Pines division	46 826	11.8	820	841	195	214	22.1	22.9	12.4	14.6	646	664	27.1	29.0
Davie town (pt.)	–	–	–	–	–	–	–	–	–	–	–	–	–	–
Miami Gardens-Utopia-Carver CDP (pt.)	1 039	11.6	551	668	122	174	16.9	26.2	6.5	15.0	439	590	23.5	56.1
Miramar city	15 243	12.2	792	822	195	219	22.3	23.5	12.2	15.1	595	625	27.6	30.8
Pembroke Park town (pt.)	830	10.8	472	650	–	300	10.0	25.8	–	20.0	518	550	31.9	52.0
Pembroke Pines city (pt.)	29 441	11.6	844	872	192	216	21.6	22.7	12.0	15.4	679	697	25.6	28.1
Plantation division	102 050	11.7	895	918	228	245	23.2	23.9	11.9	13.3	620	632	28.4	29.5
Broadview Park CDP	2 236	10.8	563	659	143	193	21.3	25.6	8.7	16.1	461	529	20.6	26.6
Broadview-Pompano Park CDP (pt.)	325	12.0	571	749	–	200	19.0	26.4	–	20.0	553	613	23.4	50.7
Davie town (pt.)	–	–	–	–	–	–	–	–	–	–	–	–	–	–
Lauderdale Lakes city (pt.)	304	11.8	–	–	–	–	–	–	–	–	354	432	20.4	28.8
Lauderhill city (pt.)	25 951	11.4	877	931	249	319	22.9	24.6	9.9	15.0	572	584	31.2	33.5
North Lauderdale city (pt.)	1 832	12.0	871	947	120	319	21.2	24.8	4.8	83.6	658	747	26.4	31.6
Plantation city (pt.)	29 395	12.2	1 056	1 105	297	319	22.6	23.8	11.3	13.6	693	717	26.0	28.3
Sunrise city (pt.)	28 496	11.7	842	873	185	207	23.5	24.7	11.9	15.2	639	663	26.8	28.9
Tamarac city (pt.)	13 217	11.7	637	725	182	196	21.2	24.2	10.9	13.3	592	618	27.5	32.3
Pompano Beach division	57 764	11.5	750	786	220	241	22.3	23.8	12.1	13.9	537	554	28.6	30.1
Coconut Creek city (pt.)	10 128	12.1	822	898	243	303	20.7	24.4	9.2	15.6	693	735	26.5	29.7
Collier Manor-Cresthaven CDP	3 365	11.6	649	703	156	182	20.9	23.9	11.8	17.8	522	610	26.6	33.3
Fort Lauderdale city (pt.)	–	–	–	–	–	–	–	–	–	–	–	–	–	–
Kendall Green CDP	1 915	11.7	614	721	142	176	18.1	24.5	9.5	14.2	506	548	22.3	35.5
Pompano Beach city (pt.)	38 336	11.3	770	833	244	279	22.4	24.4	11.8	14.1	516	535	28.5	30.6
Calhoun County	4 468	15.6	389	446	120	134	20.1	23.0	12.2	15.9	217	266	22.2	27.7
Altha division	797	26.3	389	494	108	131	22.0	25.6	10.6	16.9	262	295	19.8	29.1
Altha town	214	45.8	417	483	99	131	21.5	26.6	9.9	16.3	233	286	20.5	24.1
Blountstown division	2 525	11.9	372	460	120	140	18.9	23.8	12.2	18.3	193	265	21.1	29.0
Blountstown city	1 025	12.2	401	489	123	147	16.9	24.1	12.0	21.7	143	239	15.9	32.7
Calhoun West division	1 146	16.1	301	449	103	146	10.1	21.4	8.6	15.2	182	328	16.4	35.4
Charlotte County	64 641	12.4	602	622	180	186	23.2	24.2	11.4	12.3	493	508	25.0	26.7
Grove City-Rotonda division	16 423	13.2	606	643	174	187	23.1	25.3	10.6	12.4	503	533	23.0	26.0
Englewood CDP (pt.)	3 598	11.7	488	652	150	175	20.2	30.4	9.3	13.1	453	498	21.4	33.5
Grove City CDP	1 563	11.5	453	667	133	196	13.6	24.7	8.9	14.0	403	520	23.1	55.9
Manasota Key CDP	1 985	11.6	758	1 154	227	291	12.3	27.6	9.4	19.3	542	815	19.3	34.6
Rotonda CDP	2 235	12.1	603	683	199	228	22.0	29.6	9.1	13.4	479	566	20.5	25.4

Table 21. **Percent in Sample and Confidence Bounds for Housing Characteristics: 1990**—Con.

[For definitions of terms and meanings of symbols, see text]

State / County / County Subdivision / Place	Housing units		Median selected monthly owner costs (dollars)				Median selected monthly owner costs as a percentage of household income in 1989				Median gross rent (dollars)		Median gross rent as a percentage of household income in 1989	
			With a mortgage		Not mortgaged		With a mortgage		Not mortgaged		90-percent confidence bounds		90-percent confidence bounds	
			90-percent confidence bounds		90-percent confidence bounds		90-percent confidence bounds		90-percent confidence bounds					
	100-percent count	Percent in sample	Lower	Upper	Lower	Upper	Lower	Upper	Lower	Upper	Lower	Upper	Lower	Upper
Charlotte County—Con.														
Port Charlotte division	32 803	12.2	583	608	172	179	23.3	24.4	11.5	12.7	504	521	25.4	27.5
Charlotte Harbor CDP	2 167	11.6	534	647	120	198	19.5	24.0	7.0	15.4	483	559	23.9	30.0
Harbour Heights CDP	1 164	12.2	588	801	187	229	20.2	27.5	9.5	15.3	390	481	13.3	27.2
Port Charlotte CDP	21 479	12.0	551	583	165	173	23.0	24.5	11.5	12.8	502	522	26.6	29.3
Punta Gorda division	15 415	12.2	638	715	231	263	21.2	23.8	10.7	12.8	403	438	24.0	27.3
Charlotte Park CDP	1 448	11.9	443	599	167	191	12.0	24.4	8.4	14.4	387	455	23.7	78.8
Cleveland CDP	1 765	12.0	437	527	132	180	14.7	23.8	9.5	17.7	404	507	15.7	24.6
Punta Gorda city	6 936	12.2	852	995	304	337	21.7	25.7	10.2	12.8	405	473	23.8	27.6
Solana CDP	593	11.0	450	589	101	207	11.6	30.9	7.5	25.2	317	410	17.4	34.8
Citrus County	49 854	12.0	515	545	141	147	21.8	23.2	10.9	11.8	373	391	25.1	28.1
Crystal River division	22 693	11.4	572	624	160	172	21.2	23.3	10.6	12.1	374	397	25.4	29.6
Beverly Hills CDP (pt.)	–	–	–	–	–	–	–	–	–	–	–	–	–	–
Citrus Springs CDP (pt.)	1 153	11.8	345	459	131	159	19.7	27.6	8.6	13.0	365	544	18.6	65.7
Crystal River city	2 178	11.8	536	709	192	243	19.1	30.3	9.1	14.1	333	423	26.5	46.3
Homosassa CDP	1 499	10.2	645	876	151	220	21.2	42.4	8.7	15.1	332	567	15.9	71.2
Homosassa Springs CDP	3 217	11.1	438	547	117	141	22.5	31.8	9.5	15.1	324	373	23.6	30.8
Lecanto CDP (pt.)	226	11.5	140	938	112	173	4.5	23.1	3.4	16.6	272	1 500	21.2	33.9
Sugarmill Woods CDP	2 258	11.6	663	774	188	219	20.2	24.5	9.0	12.9	488	552	14.1	32.8
Inverness division	27 161	12.5	477	506	131	137	21.8	23.7	10.8	12.0	363	391	24.1	27.8
Beverly Hills CDP (pt.)	3 704	12.4	353	395	112	124	18.0	26.9	10.2	12.2	380	458	29.1	50.0
Citrus Springs CDP (pt.)	24	12.5	–	–	–	150	–	–	–	25.0	–	500	–	100.0
Floral City CDP	1 612	13.3	427	578	97	156	18.7	29.8	8.1	13.9	304	402	13.6	30.3
Hernando CDP	1 381	13.7	350	497	123	162	11.6	23.8	8.3	14.0	248	350	15.1	25.2
Inverness city	3 099	11.6	519	613	136	164	23.4	30.1	10.1	14.2	338	382	28.1	34.2
Lecanto CDP (pt.)	361	11.9	431	689	161	219	9.2	23.2	4.9	15.1	262	681	11.7	26.7
Clay County	40 249	13.1	761	784	166	180	21.2	22.0	10.4	11.9	486	503	25.0	26.4
Green Cove Springs division	4 226	13.6	515	599	132	153	19.8	23.3	10.3	13.9	314	355	26.0	30.3
Green Cove Springs city	1 819	15.1	437	495	141	172	18.9	25.0	9.8	14.7	288	370	25.1	30.6
Keystone Heights division	5 421	16.5	644	702	157	183	19.4	22.0	9.5	12.6	379	447	19.9	26.3
Keystone Heights city	565	42.1	492	558	162	185	15.4	19.9	9.8	13.8	340	456	24.0	40.9
Middleburg CDP (pt.)	481	11.6	678	750	–	200	19.1	24.9	–	20.0	657	961	20.8	34.3
Middleburg-Clay Hill division	6 005	12.7	727	785	130	164	20.7	23.5	9.2	13.4	392	430	22.9	28.8
Middleburg CDP (pt.)	1 706	11.2	626	761	127	193	14.5	22.0	7.5	14.4	332	422	20.8	43.0
Orange Park division	22 465	11.9	789	821	186	212	21.1	22.1	9.5	11.9	528	548	24.9	26.6
Bellair-Meadowbrook Terrace CDP	6 170	11.7	627	683	142	209	18.5	21.4	7.5	13.3	545	571	24.9	27.2
Lakeside CDP	9 811	12.1	816	858	170	230	21.2	22.4	8.8	13.0	532	567	25.1	27.7
Orange Park town	3 712	12.3	703	812	180	232	17.2	21.3	8.2	12.9	457	488	21.8	25.4
Penney Farms division	2 132	17.3	829	914	164	228	20.8	23.4	8.9	13.8	238	372	12.1	19.7
Asbury Lake CDP	766	14.6	840	945	230	301	17.8	23.0	7.3	15.8	332	778	5.2	68.0
Penney Farms town	240	36.3	355	579	76	149	12.3	22.6	6.7	13.3	217	236	8.7	13.2
Collier County	94 165	12.4	805	837	257	281	22.2	23.2	11.2	12.3	564	580	25.9	27.1
Everglades division	16 805	12.6	1 102	1 304	324	374	23.8	28.6	10.4	13.3	612	685	25.5	29.0
Everglades city	192	38.5	658	889	184	235	14.9	26.6	7.8	16.8	458	559	11.6	31.5
Marco CDP	11 096	12.1	1 187	1 424	371	453	24.1	30.3	10.2	13.7	716	851	25.6	30.0
Immokalee division	6 090	13.8	425	552	151	189	20.3	25.7	10.4	14.9	306	326	25.7	30.0
Immokalee CDP	4 507	13.8	338	416	139	175	16.5	24.0	9.6	14.8	304	325	25.9	31.4
Naples division	71 270	12.2	798	831	249	275	21.9	22.9	11.0	12.2	589	605	25.6	26.9
East Naples CDP	14 639	11.7	703	791	188	224	18.6	22.3	9.4	12.2	529	556	24.1	27.1
Golden Gate CDP	6 124	10.4	666	717	149	177	20.5	22.8	9.5	14.8	566	590	24.0	27.4
Lely CDP	2 145	11.8	943	1 226	263	307	22.8	31.9	9.6	16.3	665	1 231	25.2	47.7
Naples city	15 312	13.2	1 065	1 296	396	465	20.8	24.3	11.1	13.4	491	590	24.7	28.0
Naples Manor CDP	2 001	10.8	538	611	106	325	17.2	23.5	5.5	18.7	495	578	16.6	24.4
Naples Park CDP	5 162	12.1	651	761	177	201	19.3	23.5	9.0	12.7	610	702	27.3	30.9
North Naples CDP	8 183	12.7	806	888	224	263	21.1	25.1	10.0	14.0	594	630	23.8	27.5
Palm River CDP	1 736	11.5	853	989	220	270	21.5	26.5	8.4	16.5	645	781	18.1	31.6
Columbia County	17 818	12.8	481	523	146	161	18.3	20.8	11.6	13.8	302	322	25.2	28.4
Fort White division	3 124	13.6	393	527	124	184	15.7	24.3	9.5	15.5	293	351	15.7	27.8
Fort White town	107	46.7	374	488	92	132	8.3	23.2	9.7	18.9	271	324	13.6	29.0
Lake City division	14 228	12.6	483	529	147	163	18.1	20.8	11.6	14.0	301	322	25.2	28.6
Five Points CDP	468	12.0	316	574	54	137	20.5	80.3	10.0	32.5	185	286	14.9	62.2
Lake City city (pt.)	4 491	13.2	420	498	141	166	16.4	21.5	11.7	15.3	298	326	26.4	32.1
Watertown CDP	1 473	14.3	368	448	131	161	15.1	22.6	10.9	17.6	269	332	20.0	26.6
North Columbia division	466	14.2	–	500	88	172	–	35.0	5.6	18.6	264	396	25.2	63.7
Lake City city (pt.)	3	–	–	–	–	–	–	–	–	–	–	–	–	–
Dade County	771 288	11.5	792	800	241	247	22.9	23.2	12.7	13.2	491	495	31.0	31.5
Everglades division	1 395	13.9	825	967	145	260	19.0	26.0	9.1	15.0	337	518	16.1	41.2
Hialeah division	83 074	11.7	765	785	232	245	22.9	23.7	11.9	13.4	520	530	30.7	31.8
Country Club CDP	1 393	10.3	1 060	1 265	310	534	20.3	25.0	6.5	15.5	653	689	21.6	25.8
Hialeah city (pt.)	60 413	11.9	680	704	217	230	23.0	24.1	12.0	13.6	478	490	32.2	33.5
Hialeah Gardens city	2 883	9.6	756	839	288	594	23.6	29.8	6.1	15.6	529	587	30.7	44.9
Medley town (pt.)	59	42.4	622	878	13	332	13.0	24.3	1.4	18.6	289	577	30.5	74.9
Miami Lakes CDP	6 040	12.1	995	1 125	358	486	19.5	22.5	10.4	16.8	656	684	21.5	24.1
Palm Springs North CDP	1 618	14.9	717	796	262	310	19.6	23.3	5.8	15.3	790	1 299	26.7	33.9
Homestead division	21 794	11.3	641	679	187	213	21.7	23.3	10.7	13.3	404	422	27.7	29.9
Florida City city	2 045	10.9	491	584	136	219	19.9	29.3	8.8	16.8	331	386	28.0	41.2
Homestead city	10 775	11.4	687	769	172	215	20.8	23.6	10.4	15.1	400	421	28.8	31.7
Islandia city	7	14.3	–	–	–	100	–	–	–	–	–	–	–	–
Leisure City CDP (pt.)	4 909	11.9	569	614	162	203	21.4	23.8	10.1	15.6	428	476	23.7	27.5
Kendale Lakes-Lindgren Acres division	67 821	10.6	902	922	288	313	23.2	23.8	12.3	14.7	674	687	28.2	29.6
Hammocks CDP	5 089	10.0	950	1 050	197	320	23.6	27.5	9.4	59.9	648	685	24.8	28.5
Kendale Lakes CDP	17 129	10.5	805	842	261	327	22.6	23.9	10.6	15.8	676	696	28.6	32.0
Kendall CDP (pt.)	1 678	14.4	723	773	340	694	18.2	22.9	18.7	75.7	831	897	23.9	32.9
Kendall Lakes West CDP	2 753	9.9	819	923	210	542	21.4	26.4	4.2	64.0	602	640	26.1	30.5
Lindgren Acres CDP	8 226	10.4	936	1 016	304	346	21.3	23.0	9.9	15.3	768	866	28.7	33.8
Medley town (pt.)	7	42.9	–	600	–	–	–	100.0	–	–	–	1 000	–	30.0
Olympia Heights CDP (pt.)	–	–	–	–	–	–	–	–	–	–	–	–	–	–
Perrine CDP (pt.)	–	–	–	–	–	–	–	–	–	–	–	–	–	–
South Miami Heights CDP (pt.)	1 637	11.5	595	668	165	243	20.7	24.3	6.1	25.2	650	736	30.5	53.9
Tamiami CDP (pt.)	10 916	11.0	837	884	272	338	21.7	23.5	11.4	17.5	637	677	30.1	34.1
Kendall-Perrine division	56 901	10.8	1 051	1 095	371	404	21.8	22.7	12.0	13.8	590	604	27.7	29.2
Coral Gables city (pt.)	3 107	15.2	2 142	2 496	528	606	21.0	24.3	10.9	15.4	586	722	22.7	29.6
Cutler CDP	5 530	11.5	1 399	1 535	422	542	21.2	23.6	10.4	15.2	490	582	27.0	40.3
Kendall CDP (pt.)	33 104	10.5	1 118	1 173	381	437	21.3	22.6	11.5	14.0	606	627	26.7	28.5
Palmetto Estates CDP	4 016	9.7	758	814	200	319	20.7	23.1	8.6	17.9	651	749	29.6	44.9

Table 21. **Percent in Sample and Confidence Bounds for Housing Characteristics: 1990**—Con.

[For definitions of terms and meanings of symbols, see text]

State / County / County Subdivision / Place	Housing units		Median selected monthly owner costs (dollars)				Median selected monthly owner costs as a percentage of household income in 1989				Median gross rent (dollars)		Median gross rent as a percentage of household income in 1989	
			With a mortgage		Not mortgaged		With a mortgage		Not mortgaged		90-percent confidence bounds		90-percent confidence bounds	
			90-percent confidence bounds		90-percent confidence bounds		90-percent confidence bounds		90-percent confidence bounds					
	100-percent count	Percent in sample	Lower	Upper	Lower	Upper	Lower	Upper	Lower	Upper	Lower	Upper	Lower	Upper
Dade County—Con.														
Kendall-Perrine division—Con.														
Perrine CDP (pt.)	5 118	10.3	833	933	202	260	20.9	23.6	9.8	15.5	402	466	29.0	35.4
Richmond Heights CDP	2 696	9.3	628	724	154	204	22.2	28.6	10.1	16.0	395	608	32.4	62.0
Sunset CDP (pt.)	1 649	10.2	858	1 028	294	511	20.9	26.0	7.1	18.9	582	640	26.6	33.0
Key Biscayne division	5 724	12.4	1 642	1 907	512	634	23.7	29.9	10.7	18.6	1 109	1 309	24.8	31.8
Key Biscayne CDP	5 724	12.4	1 642	1 907	512	634	23.7	29.9	10.7	18.6	1 109	1 309	24.8	31.8
Miami city (pt.)	-	-	-	-	-	-	-	-	-	-	-	-	-	-
Miami division	328 533	12.0	706	721	214	221	23.2	23.8	12.8	13.5	443	448	31.1	31.7
Andover CDP (pt.)	1 329	9.3	716	935	192	339	15.1	26.1	3.3	23.6	184	417	24.2	28.9
Aventura CDP	12 829	8.8	1 236	1 645	385	696	16.5	31.8	5.1	41.8	837	926	29.8	35.6
Bay Harbor Islands town (pt.)	-	-	-	-	-	-	-	-	-	-	-	-	-	-
Biscayne Park village	1 338	11.7	835	953	209	260	18.3	25.8	8.9	15.5	504	620	21.2	32.1
Brownsville CDP	5 596	14.0	433	493	132	159	19.2	24.6	11.3	15.4	291	321	29.3	33.2
Bunche Park CDP	1 440	13.7	422	532	133	158	21.5	27.2	10.2	14.5	439	529	30.1	49.3
Coral Gables city (pt.)	13 454	11.9	1 245	1 386	356	405	21.0	23.1	12.0	14.6	524	544	25.8	29.0
Coral Terrace CDP	7 789	14.9	633	700	211	230	23.2	25.6	11.3	13.9	554	602	31.3	36.9
El Portal village	1 049	39.8	701	748	158	196	21.6	24.5	10.6	14.7	400	469	25.3	32.9
Gladeview CDP	5 516	11.1	405	491	122	146	18.9	29.8	11.6	17.1	249	281	33.4	43.4
Glenvar Heights CDP	7 512	10.9	943	1 120	299	359	20.7	23.2	13.1	19.6	552	575	25.5	28.5
Golden Glades CDP	9 728	10.2	717	765	193	220	21.4	24.2	11.0	14.4	522	550	28.4	31.3
Hialeah city (pt.)	1 774	10.5	615	744	-	250	21.2	31.6	-	20.0	447	512	26.3	32.5
Ives Estates CDP	6 650	10.3	817	905	266	381	18.3	22.9	9.6	15.6	649	702	22.6	27.8
Kendall CDP (pt.)	489	11.5	-	4 001	-	300	-	100.0	-	20.0	543	612	26.6	35.4
Miami city (pt.)	144 165	12.7	659	684	203	215	23.8	24.8	12.7	13.8	400	407	32.2	33.0
Miami Beach city (pt.)	-	-	-	-	-	-	-	-	-	-	-	-	-	-
Miami Shores village (pt.)	3 918	13.5	950	1 049	280	332	22.4	24.8	11.3	15.1	556	636	25.0	35.8
Miami Springs city (pt.)	5 342	13.1	850	925	234	261	22.3	25.0	10.9	14.4	480	504	26.3	31.5
Norland CDP (pt.)	2 852	8.6	731	882	176	315	17.6	23.1	4.9	18.0	528	567	29.0	43.8
North Miami city	22 107	10.0	702	743	203	226	23.1	25.4	11.1	13.9	483	496	27.6	29.5
North Miami Beach city	15 821	10.5	709	759	194	223	24.2	26.9	10.9	14.0	501	526	29.5	33.0
Ojus CDP	8 142	9.6	1 101	1 249	277	448	20.5	24.9	9.3	15.8	491	535	30.7	47.0
Olympia Heights CDP (pt.)	847	11.3	657	884	241	300	15.2	22.7	10.1	23.1	484	1 125	20.4	32.5
Opa-locka city	5 709	9.8	516	589	134	164	22.5	30.0	11.7	19.0	346	376	27.7	31.4
Opa-locka North CDP	1 553	14.2	481	581	151	278	17.6	23.3	8.2	19.0	510	576	26.0	32.9
Pinewood CDP	5 346	11.4	548	619	158	187	21.4	27.2	9.6	15.8	410	448	26.8	31.3
South Miami city	4 346	11.5	782	882	277	336	21.3	24.4	12.0	17.1	469	500	27.4	33.8
Virginia Gardens village	913	46.4	708	772	216	242	21.0	24.6	9.6	13.1	477	493	23.9	28.0
Westchester CDP (pt.)	-	-	-	-	-	-	-	-	-	-	-	-	-	-
West Little River CDP	10 254	10.9	481	525	137	164	22.0	24.8	12.0	16.4	386	430	27.6	31.5
West Miami city	2 082	15.5	523	645	179	210	19.2	22.6	9.9	14.9	478	539	32.3	48.2
Westview CDP	3 068	13.1	587	641	158	231	18.8	22.9	9.1	16.6	406	436	26.0	30.2
Miami Beach division	85 609	10.9	1 303	1 474	440	498	24.5	27.8	12.4	14.8	460	472	35.7	38.6
Bal Harbour village	2 797	10.3	842	3 043	442	663	10.3	74.5	8.2	34.2	941	1 148	29.6	47.2
Bay Harbor Islands town (pt.)	3 179	9.7	1 716	3 083	442	682	21.7	32.6	5.4	17.3	583	638	30.9	43.5
Golden Beach town	302	39.7	2 470	2 891	506	606	32.3	50.6	13.6	23.9	1 195	1 806	5.8	31.3
Indian Creek village	30	43.3	1 530	3 882	475	726	20.3	29.7	4.8	45.5	-	-	-	-
Miami city (pt.)	-	-	-	-	-	-	-	-	-	-	-	-	-	-
Miami Beach city (pt.)	62 413	11.1	1 358	1 570	458	526	23.7	27.7	12.2	15.2	422	432	37.0	40.1
Miami Shores village (pt.)	-	-	-	-	-	-	-	-	-	-	-	-	-	-
North Bay Village city	3 401	9.6	697	1 271	315	486	20.2	31.5	7.8	19.0	546	594	29.2	33.7
Sunny Isles CDP	10 309	10.4	845	1 711	369	639	23.5	47.6	6.7	18.6	627	663	31.9	37.4
Surfside town	2 814	10.2	906	1 010	277	377	21.0	30.2	10.1	16.2	521	582	29.7	47.7
Northwest Dade division	29 122	11.1	639	660	194	221	21.9	23.1	12.3	15.8	540	565	28.4	30.8
Andover CDP (pt.)	1 729	12.3	951	1 123	240	602	20.1	27.2	5.2	31.0	612	646	24.6	28.9
Carol City CDP	15 405	11.5	603	631	179	219	21.7	23.2	11.1	16.1	532	577	27.7	31.2
Lake Lucerne CDP	2 739	11.6	463	533	163	232	19.4	24.6	9.0	20.1	487	536	26.6	33.0
Norland CDP (pt.)	5 125	9.1	702	753	176	232	21.1	25.1	10.0	17.8	482	530	30.5	37.3
Scott Lake CDP	4 124	11.4	701	755	188	260	21.1	23.3	10.3	19.2	544	719	22.9	32.8
North Westside division	28 035	11.3	817	863	268	323	23.2	25.4	10.8	15.2	610	620	29.1	30.9
Doral CDP	1 699	22.0	1 103	1 190	388	543	22.4	25.7	9.1	15.6	907	1 194	23.9	35.9
Medley town (pt.)	269	26.0	218	570	-	150	2.0	32.7	-	20.0	316	521	12.1	30.3
Miami city (pt.)	385	11.7	475	669	146	242	14.0	29.7	5.1	17.0	385	585	33.5	69.0
Miami Springs city (pt.)	-	-	-	-	-	-	-	-	-	-	-	-	-	-
Olympia Heights CDP (pt.)	-	-	-	-	-	-	-	-	-	-	-	-	-	-
Sweetwater city	4 145	11.1	711	787	187	332	21.0	24.6	8.5	20.3	528	565	32.7	42.8
Westchester CDP (pt.)	-	-	-	-	-	-	-	-	-	-	-	-	-	-
Princeton-Goulds division	35 349	11.1	744	771	221	249	22.0	23.1	11.1	13.5	490	515	26.0	27.8
Cutler Ridge CDP	7 615	11.6	757	802	235	275	20.1	21.9	10.3	15.0	596	656	25.8	28.7
Goulds CDP	2 287	13.9	445	629	143	185	20.4	28.5	11.3	18.5	249	308	27.1	33.1
Homestead AFB CDP	1 322	15.5	-	-	-	-	-	-	-	-	491	569	20.7	24.9
Lakes by the Bay CDP	2 411	11.2	951	1 033	258	346	22.7	26.2	5.8	14.2	574	653	22.2	27.3
Leisure City CDP (pt.)	2 224	9.2	626	708	163	226	20.2	29.6	4.8	16.9	476	547	16.1	28.6
Naranja CDP	2 883	9.2	362	441	158	229	16.4	23.3	6.1	15.7	502	551	25.2	31.5
Perrine CDP (pt.)	108	13.0	-	-	-	150	-	-	-	25.0	88	233	24.8	47.1
Princeton CDP	2 220	10.0	788	844	164	379	22.2	25.8	6.5	17.7	339	514	17.0	32.9
South Miami Heights CDP (pt.)	8 551	11.0	665	720	202	246	22.2	24.4	9.2	15.8	483	511	26.6	30.0
South Westside division	27 931	12.0	760	791	254	274	20.9	22.1	11.4	13.2	551	576	32.5	35.6
Olympia Heights CDP (pt.)	11 390	11.8	751	804	244	279	20.2	22.2	10.7	13.8	531	571	34.1	43.0
Sunset CDP (pt.)	3 557	13.0	872	946	312	377	20.8	23.8	9.5	14.7	563	692	30.5	45.1
Tamiami CDP (pt.)	-	-	-	-	-	-	-	-	-	-	-	-	-	-
Westchester CDP (pt.)	9 564	12.1	728	774	254	279	19.7	22.1	10.5	13.2	547	577	29.7	33.8
Westwood Lakes CDP	3 420	11.4	671	744	219	247	20.9	24.2	11.1	16.4	581	775	25.0	34.4
DeSoto County	10 310	13.1	487	557	134	147	17.8	22.3	10.4	12.7	339	368	23.7	26.9
Arcadia East division	6 682	13.9	461	528	131	147	17.1	22.1	10.2	13.0	338	369	23.8	27.5
Arcadia city (pt.)	2 835	13.5	452	552	143	169	15.9	23.7	9.8	13.7	318	363	24.4	29.5
Southeast Arcadia CDP	1 940	12.7	410	542	105	135	14.0	22.9	8.1	14.2	372	425	21.2	31.6
Arcadia West division	3 628	11.7	536	715	133	159	16.9	26.9	9.4	13.6	325	389	20.4	27.9
Arcadia city (pt.)	-	-	-	-	-	-	-	-	-	-	-	-	-	-
Dixie County	6 445	15.5	393	468	126	151	18.7	24.2	11.3	15.1	245	283	22.5	32.2
Cross City North division	3 687	18.5	368	448	133	164	17.5	24.9	12.1	16.8	255	287	20.8	31.3
Cross City town	993	32.0	427	494	163	190	16.1	26.1	13.1	18.1	272	315	28.7	41.0
Cross City South division	2 758	11.5	397	693	105	146	17.1	26.7	7.9	14.7	193	303	18.8	61.5
Horseshoe Beach town	306	34.0	171	390	105	175	25.4	72.3	7.1	20.0	-	250	-	35.0

Table 21. **Percent in Sample and Confidence Bounds for Housing Characteristics: 1990**—Con.

[For definitions of terms and meanings of symbols, see text]

State / County / County Subdivision / Place	Housing units		Median selected monthly owner costs (dollars)				Median selected monthly owner costs as a percentage of household income in 1989				Median gross rent (dollars)		Median gross rent as a percentage of household income in 1989	
			With a mortgage		Not mortgaged		With a mortgage		Not mortgaged		90-percent confidence bounds		90-percent confidence bounds	
			90-percent confidence bounds		90-percent confidence bounds		90-percent confidence bounds		90-percent confidence bounds					
	100-percent count	Percent in sample	Lower	Upper	Lower	Upper	Lower	Upper	Lower	Upper	Lower	Upper	Lower	Upper
Duval County	284 673	11.4	660	671	174	179	20.4	20.8	12.1	12.7	429	434	25.4	25.9
Jacksonville division	284 673	11.4	660	671	174	179	20.4	20.8	12.1	12.7	429	434	25.4	25.9
Atlantic Beach city	4 948	12.1	771	862	263	324	21.0	23.6	10.2	15.1	490	538	25.0	29.1
Baldwin town	603	35.8	399	506	132	170	18.7	34.3	15.9	21.8	266	309	15.7	23.5
Jacksonville Beach city	8 709	11.7	696	746	190	228	20.4	22.3	10.1	14.2	448	482	26.4	29.4
Jacksonville city (remainder)	267 148	11.4	653	665	172	177	20.4	20.8	12.1	12.7	426	431	25.2	25.8
Neptune Beach city	3 265	9.5	776	922	191	244	16.7	22.2	9.8	16.2	459	517	23.9	30.4
Escambia County	112 230	12.7	556	571	162	168	19.5	20.3	12.1	12.9	384	390	25.8	26.9
Cantonment division	13 166	12.0	600	649	171	188	19.4	21.1	11.3	13.7	370	400	24.2	28.0
Ensley CDP (pt.)	2 083	11.9	587	718	158	198	17.4	22.5	10.5	18.0	332	383	21.6	29.4
Ferry Pass CDP (pt.)	1 990	11.1	753	954	165	264	17.8	22.5	7.5	14.9	447	490	21.8	26.9
Gonzalez CDP	2 873	11.8	581	661	155	195	17.4	21.3	8.7	13.6	320	384	21.5	31.0
Century division	3 337	14.6	407	482	124	141	16.2	22.2	11.4	14.9	189	270	27.4	46.3
Century town	872	13.3	314	412	92	127	9.5	38.0	9.5	15.8	165	242	19.5	52.0
Molino CDP (pt.)	398	14.6	328	450	109	201	11.2	24.0	7.4	16.5	116	630	27.0	86.7
Northwest Escambia division	1 402	15.4	430	562	129	170	17.4	25.1	9.0	14.8	260	405	18.6	39.5
Molino CDP (pt.)	51	11.8	–	700	–	200	–	20.0	–	25.0	–	450	–	100.0
Pensacola division	94 325	12.7	550	566	162	169	19.3	20.2	12.0	12.9	385	392	25.7	26.8
Bellview CDP	7 474	11.6	559	609	151	177	17.7	20.6	9.7	13.8	426	459	23.3	26.5
Brent CDP	7 838	13.6	419	460	145	161	15.9	18.8	11.3	14.4	348	373	27.2	31.6
Ensley CDP (pt.)	4 688	11.5	499	550	145	172	18.2	21.9	10.2	14.1	351	380	24.8	31.5
Ferry Pass CDP (pt.)	9 438	12.1	623	680	163	187	18.1	20.8	10.4	13.8	402	424	23.6	25.6
Goulding CDP	1 616	15.9	281	360	132	160	19.1	24.9	12.3	17.8	165	240	25.9	31.6
Myrtle Grove CDP	6 471	11.7	534	584	164	185	16.9	20.6	9.6	12.9	392	417	23.3	26.0
Pensacola city	26 366	13.4	595	631	174	185	19.1	20.7	11.8	13.4	382	394	25.6	28.1
Warrington CDP	7 553	11.8	421	492	138	161	15.9	19.8	10.6	13.5	335	363	24.1	27.7
West Pensacola CDP	10 032	12.7	428	463	131	145	20.1	22.6	11.5	14.0	358	377	28.8	32.8
Flagler County	15 215	15.3	667	708	202	219	24.0	26.6	10.5	12.1	535	563	25.2	28.4
Bunnell division	6 108	17.4	686	743	183	199	23.6	26.9	9.9	12.2	518	571	23.8	27.4
Bunnell city	728	46.6	468	549	145	174	13.7	18.4	10.4	14.3	254	303	25.0	31.0
Palm Coast CDP (pt.)	2 430	12.4	711	806	182	213	23.7	28.7	8.7	12.4	588	636	22.3	27.1
Flagler Beach division	9 107	13.9	637	695	212	232	23.4	27.4	10.3	12.5	532	567	25.9	30.0
Beverly Beach town	253	46.2	385	1 037	62	432	5.0	51.5	5.3	40.2	360	629	4.1	22.9
Flagler Beach city	2 661	13.9	552	660	199	259	20.0	30.0	11.2	16.6	439	516	24.6	30.9
Marineland town (pt.)	16	12.5	–	–	–	–	–	–	–	–	–	–	–	–
Palm Coast CDP (pt.)	5 092	12.2	639	723	211	232	24.9	29.0	9.5	12.3	558	591	25.5	32.5
Franklin County	5 891	15.1	518	593	140	161	23.6	29.3	11.7	14.8	292	342	23.0	28.8
Apalachicola division	2 727	11.1	528	713	144	181	21.2	41.1	10.8	15.9	282	364	19.2	29.6
Apalachicola city	1 190	11.0	491	631	146	185	20.8	44.9	10.5	16.9	256	326	13.6	27.3
Carrabelle division	2 214	19.6	466	563	128	153	21.2	28.8	11.5	16.6	245	332	18.6	40.4
Carrabelle city (pt.)	683	36.6	441	550	125	144	20.6	28.4	13.1	18.9	263	328	19.4	30.6
Eastpoint division	950	15.9	429	641	116	157	22.3	33.1	8.4	15.2	286	394	22.4	31.4
Carrabelle city (pt.)	22	31.8	–	300	45	144	–	20.0	3.6	85.6	–	–	–	–
Eastpoint CDP	663	14.5	408	648	114	171	21.6	36.4	7.7	16.2	292	419	24.3	33.4
Gadsden County	14 859	15.1	445	483	135	146	16.7	19.4	12.3	14.1	251	271	23.5	27.2
Chattahoochee division	2 023	15.4	371	478	115	136	13.0	21.3	9.7	13.7	186	254	16.8	24.8
Chattahoochee city	1 240	15.3	372	495	114	137	11.5	20.8	9.3	14.0	168	251	16.2	24.6
Greensboro division	1 023	22.2	374	563	129	167	13.5	23.3	9.5	14.5	255	292	25.5	42.9
Greensboro town	224	47.3	360	458	105	169	11.1	20.3	9.7	15.1	256	283	25.0	34.5
Havana division	4 244	13.4	483	590	163	194	17.1	22.6	12.8	17.7	262	310	22.9	33.4
Havana town	718	10.7	421	690	162	227	11.4	43.5	14.4	32.7	230	333	31.7	67.4
Midway city	307	38.1	292	420	150	193	19.1	37.9	11.9	19.2	277	360	35.3	65.1
Quincy division	7 569	15.0	419	467	128	141	15.4	18.9	11.9	14.3	244	270	23.1	27.9
Gretna city	531	45.6	314	404	147	170	16.3	22.7	11.5	15.4	239	284	20.9	26.9
Quincy city	2 883	11.9	398	491	121	140	15.4	21.4	11.2	14.8	242	282	21.3	28.4
Gilchrist County	4 071	18.6	408	474	130	158	16.7	22.1	10.0	14.1	270	314	22.5	29.7
Bell division	1 534	17.5	408	617	91	173	11.0	24.7	8.2	16.4	254	339	17.4	29.0
Bell town	111	44.1	322	464	111	172	11.2	29.1	7.8	26.2	289	386	32.2	70.7
Trenton division	2 537	19.4	394	466	130	158	16.8	22.5	9.7	14.3	263	313	22.6	37.4
Fanning Springs city (pt.)	127	33.1	249	1 376	116	196	4.0	67.8	4.1	19.5	267	332	25.0	67.6
Trenton city	507	40.4	369	430	116	137	17.8	23.5	10.9	15.7	202	273	32.3	54.6
Glades County	4 624	19.8	400	547	135	161	15.6	22.8	9.7	13.2	344	376	25.7	34.1
Northeast Glades division	2 326	16.5	309	529	124	161	16.2	31.7	9.2	15.0	318	371	20.9	34.3
Buckhead Ridge CDP	1 114	15.9	331	618	132	174	14.9	42.8	7.9	16.6	200	387	5.4	78.5
Southwest Glades division	2 298	23.2	482	610	138	172	12.3	19.6	8.8	12.9	352	387	25.8	40.5
Moore Haven city	684	44.9	428	537	159	206	17.6	26.0	9.0	14.0	353	380	25.4	29.1
Gulf County	6 339	14.2	448	529	126	146	14.9	19.0	10.1	12.6	266	323	25.4	29.7
Port St. Joe division	4 071	10.0	448	603	125	155	12.5	18.0	9.8	13.6	273	339	23.9	30.4
Port St. Joe city	1 638	12.5	444	612	124	157	11.2	17.3	9.4	13.5	196	313	26.1	32.4
Wewahitchka division	2 268	21.6	407	486	112	142	18.8	24.3	9.1	12.3	187	290	25.1	31.6
Wewahitchka city	871	39.0	375	476	145	173	19.7	23.1	9.6	13.1	198	276	25.9	32.1
Hamilton County	4 119	28.2	366	426	127	143	14.3	18.3	11.6	14.1	225	256	26.6	33.2
Jasper division	2 060	30.2	351	417	128	149	14.3	19.1	11.0	14.2	216	252	25.2	33.6
Jasper city	873	47.0	377	445	140	160	13.2	17.4	11.7	14.7	184	212	29.1	34.1
Jennings division	1 313	23.8	344	508	100	145	12.2	24.8	9.8	14.5	217	279	27.5	47.3
Jennings town	269	47.2	308	372	118	151	12.8	27.9	10.6	16.4	206	251	28.1	50.7
White Springs division	746	30.6	361	544	128	157	8.9	17.8	12.3	19.9	207	273	15.1	38.3
White Springs town	307	46.6	325	483	133	164	9.0	16.1	12.2	18.7	232	277	16.0	29.2
Hardee County	7 941	16.2	375	431	135	155	14.9	18.2	11.2	13.9	345	371	25.2	30.5
Bowling Green division	1 820	22.9	329	375	134	162	13.2	18.9	9.8	13.9	302	357	20.9	29.5
Bowling Green city	681	35.4	317	356	126	157	12.4	16.9	10.0	14.7	225	341	20.4	27.8
Wauchula division	3 980	13.2	362	471	129	161	14.3	19.1	11.0	15.1	349	390	23.9	32.4
Wauchula city	1 385	13.6	358	480	123	165	11.6	18.3	10.6	16.5	349	422	22.3	35.8
Zolfo Springs town (pt.)	–	–	–	–	–	–	–	–	–	–	–	–	–	–
Zolfo Springs division	2 141	16.3	403	493	119	173	13.0	20.0	9.4	14.9	332	374	26.3	38.9
Zolfo Springs town (pt.)	479	31.7	378	464	106	150	18.4	25.8	10.2	17.8	334	370	23.6	28.2

Table 21. **Percent in Sample and Confidence Bounds for Housing Characteristics: 1990**—Con.

[For definitions of terms and meanings of symbols, see text]

State County County Subdivision Place	Housing units		Median selected monthly owner costs (dollars)				Median selected monthly owner costs as a percentage of household income in 1989				Median gross rent (dollars)		Median gross rent as a percentage of household income in 1989	
			With a mortgage		Not mortgaged		With a mortgage		Not mortgaged		90-percent confidence bounds		90-percent confidence bounds	
			90-percent confidence bounds		90-percent confidence bounds		90-percent confidence bounds		90-percent confidence bounds					
	100-percent count	Percent in sample	Lower	Upper	Lower	Upper	Lower	Upper	Lower	Upper	Lower	Upper	Lower	Upper
Hendry County	9 945	11.6	539	598	159	197	16.0	19.7	11.9	15.6	389	419	25.3	28.7
Clewiston division	5 341	11.5	527	631	164	224	15.7	20.6	10.6	15.8	377	415	26.0	30.0
Clewiston city	2 413	12.0	639	804	192	267	14.9	20.8	9.7	16.2	414	450	23.5	29.3
Harlem CDP	904	11.1	338	486	126	216	15.7	28.4	9.7	22.5	207	290	26.4	39.6
La Belle division	4 604	11.6	526	598	146	188	14.6	20.3	11.6	17.0	391	441	22.3	28.2
La Belle city	1 157	11.1	521	728	149	214	14.0	23.0	12.1	28.4	344	489	12.1	32.2
Port La Belle CDP	676	11.7	468	597	109	139	10.3	26.0	7.6	28.7	440	506	23.4	28.9
Hernando County	50 018	12.5	552	572	162	168	23.5	24.7	10.9	11.8	417	434	28.0	30.7
Brooksville division	12 561	12.5	519	569	134	152	19.9	22.6	10.3	12.9	330	358	26.9	32.0
Brooksville city	3 953	11.8	454	559	151	186	13.8	20.1	8.5	13.0	327	365	24.6	30.4
North Brooksville CDP	646	11.8	361	548	82	187	11.5	26.8	6.9	24.1	303	398	20.0	52.5
South Brooksville CDP (pt.)	779	11.8	292	547	133	183	11.4	27.3	8.3	18.4	214	313	22.0	60.9
Ridge Manor division	2 345	11.8	531	619	129	149	16.9	23.9	9.0	12.7	342	470	20.0	29.3
Ridge Manor CDP	982	12.0	497	660	131	167	18.7	26.9	8.2	12.8	410	577	14.1	52.5
Weeki Wachee division	35 112	12.5	553	577	166	173	24.2	25.6	10.9	11.9	459	487	28.1	31.5
Brookridge CDP	1 789	12.4	394	812	114	168	10.9	27.1	5.2	14.8	344	1 262	47.0	88.0
Hernando Beach CDP	978	11.7	600	743	188	231	17.6	28.1	8.7	15.6	500	737	15.2	26.9
High Point CDP	1 717	12.9	477	641	114	152	20.6	28.3	5.9	16.2	431	538	46.3	88.7
South Brooksville CDP (pt.)	–	–	–	–	–	–	–	–	–	–	–	–	–	–
Spring Hill CDP	14 863	12.3	516	546	153	162	23.8	25.7	10.8	12.2	480	511	27.1	31.2
Timber Pines CDP	1 895	12.3	510	685	204	226	21.4	28.8	9.4	12.3	354	589	15.7	68.4
Weeki Wachee city	29	55.2	684	1 395	216	292	45.9	89.1	5.3	14.7	104	146	1.4	18.6
Weeki Wachee Acres CDP	764	12.4	449	637	99	139	18.2	30.9	8.1	17.1	335	418	17.1	49.7
Weeki Wachee Gardens CDP	968	12.2	468	658	144	238	13.0	23.1	7.3	16.3	259	434	7.7	51.0
Highlands County	40 114	14.1	507	537	137	144	20.6	22.1	10.9	12.0	362	379	25.8	27.9
Avon Park division	12 259	13.7	477	527	126	140	17.2	20.5	10.5	12.6	344	382	23.9	27.7
Avon Park city	3 964	15.3	400	480	122	144	18.0	22.8	10.3	13.4	318	358	23.9	29.4
Sebring city (pt.)	–	–	–	–	–	–	–	–	–	–	–	–	–	–
Lake Placid division	9 572	16.4	493	548	131	142	21.1	24.2	10.3	12.1	353	385	23.7	28.1
Lake Placid town	587	45.0	414	502	117	137	15.2	22.6	10.1	15.0	323	344	26.1	29.9
Placid Lakes CDP	1 169	10.7	524	685	143	174	18.1	32.7	8.4	13.6	336	506	10.6	23.4
Sylvan Shores CDP	1 285	12.1	344	512	82	131	13.7	26.9	7.9	13.7	410	689	14.2	32.6
Sebring division	18 283	13.1	515	560	142	153	21.1	23.3	10.7	12.3	364	387	26.6	29.2
Sebring city (pt.)	4 999	13.4	479	572	153	175	18.9	25.0	10.7	13.7	350	379	27.9	31.6
Hillsborough County	367 740	12.1	735	746	187	192	22.0	22.4	12.2	12.8	443	448	26.1	26.6
Brandon division	43 352	11.9	852	873	202	216	22.4	23.1	11.3	13.0	515	533	24.1	25.5
Bloomingdale CDP	4 651	10.9	1 065	1 140	229	327	23.4	25.1	7.4	13.5	611	816	23.0	28.2
Brandon CDP	22 493	11.7	831	856	216	233	21.9	22.8	10.9	13.2	534	559	23.3	25.1
Mango CDP	3 415	10.9	640	732	153	195	20.6	24.6	9.1	15.5	455	484	24.0	30.2
Riverview CDP (pt.)	2 244	11.4	723	858	158	204	19.9	23.0	9.5	16.5	376	521	22.0	31.2
Seffner CDP	2 095	13.4	715	812	137	191	20.4	23.7	9.0	16.8	391	514	24.2	32.0
Tampa city (pt.)	–	–	–	–	–	–	–	–	–	–	–	–	–	–
Citrus Park-Fern Lake division	27 069	11.7	914	946	257	297	23.0	23.8	11.0	13.9	533	556	23.7	25.1
Carrollwood CDP (pt.)	–	–	–	–	–	–	–	–	–	–	–	–	–	–
Carrollwood Village CDP	6 670	11.8	1 129	1 263	337	449	21.2	23.5	9.6	15.5	539	587	21.7	24.0
Greater Northdale CDP	5 833	11.3	974	1 034	262	325	22.9	24.6	8.8	16.8	642	703	23.9	28.3
Gibsonton division	3 903	10.4	487	642	121	163	14.3	22.4	9.8	16.3	381	416	28.0	33.4
Gibsonton CDP (pt.)	2 820	9.9	482	644	119	178	13.6	25.1	10.4	19.4	384	426	29.6	34.8
Riverview CDP (pt.)	192	13.5	350	927	70	176	10.2	23.7	1.5	18.5	267	489	12.0	72.1
Palm River-East Tampa division	7 851	11.8	488	528	135	157	18.7	21.5	10.8	14.6	432	469	26.6	34.7
Gibsonton CDP (pt.)	438	10.7	450	1 000	120	246	9.3	25.0	5.8	19.3	343	560	21.8	67.0
Palm River-Clair Mel CDP	4 939	12.5	495	534	134	157	18.4	21.6	10.4	14.8	432	472	26.8	36.5
Riverview CDP (pt.)	485	11.1	643	880	116	620	15.4	28.1	3.9	88.0	400	494	16.4	54.6
Tampa city (pt.)	15	6.7	–	–	–	–	–	–	–	–	–	400	–	20.0
Plant City division	24 205	11.6	641	682	148	163	21.4	22.8	11.6	13.5	376	401	25.5	27.7
Dover CDP	859	10.0	483	635	120	173	20.1	48.5	7.1	15.8	359	430	27.5	59.2
Plant City city	9 350	12.7	661	717	147	168	21.5	23.4	11.6	14.3	383	416	26.6	29.3
Ruskin division	17 234	12.3	681	745	238	252	21.5	23.5	10.8	12.3	424	466	25.6	29.6
Apollo Beach CDP	2 799	11.6	856	1 051	255	310	21.3	23.8	8.8	13.8	455	629	20.2	26.0
Ruskin CDP	2 800	11.2	549	709	125	165	19.5	24.4	9.1	14.4	332	415	25.2	30.1
Sun City Center CDP	5 665	12.2	545	615	231	245	19.6	26.3	10.4	12.3	624	978	35.8	61.9
Tampa division	227 460	12.2	663	676	180	185	21.5	22.0	12.4	13.1	435	439	26.3	26.9
Carrollwood CDP (pt.)	3 318	11.6	820	982	258	292	14.8	19.0	8.8	13.5	466	564	23.6	29.2
Del Rio CDP	4 037	10.5	517	639	158	202	17.7	23.0	9.2	16.6	451	481	21.5	25.0
East Lake-Orient Park CDP	2 316	14.2	518	566	126	157	19.0	23.4	10.3	16.2	405	454	26.0	40.3
Egypt Lake CDP	7 264	10.9	613	705	158	182	17.0	21.0	10.3	14.8	459	475	23.9	26.2
Lake Magdalene CDP	7 399	12.8	716	774	172	204	19.0	21.6	10.3	13.9	446	473	22.9	25.8
Lutz CDP	4 046	12.9	854	908	199	255	21.9	24.0	9.0	13.1	483	644	14.6	27.3
Tampa city (pt.)	129 528	12.5	603	619	173	179	21.6	22.3	12.6	13.4	405	412	26.8	27.6
Temple Terrace city (pt.)	6 850	12.0	820	916	246	293	20.6	22.8	10.8	14.9	509	537	25.2	27.9
Town 'n' Country CDP	26 939	11.8	700	734	218	242	21.4	22.5	10.9	14.1	525	541	23.3	24.5
University West CDP	14 910	11.0	553	686	77	179	13.6	22.1	6.4	15.8	408	417	28.7	31.0
West Park CDP	3 785	11.3	496	550	130	161	17.1	21.4	8.5	12.5	454	490	24.6	30.8
Thonotosassa division	8 169	13.5	836	917	166	196	21.1	23.8	10.6	14.0	401	426	24.4	28.0
Tampa city (pt.)	138	8.7	1 013	1 506	–	150	6.7	30.1	–	20.0	–	–	–	–
Temple Terrace city (pt.)	–	–	–	–	–	–	–	–	–	–	–	–	–	–
Wimauma-Lithia division	8 497	12.2	782	857	158	193	21.7	24.0	9.5	14.2	370	415	25.9	29.9
Wimauma CDP	861	11.1	533	842	–	150	9.6	24.7	–	30.0	209	377	15.7	29.5
Holmes County	6 785	17.1	307	369	117	131	18.5	23.7	11.5	14.4	243	282	24.5	33.0
Bonifay division	3 409	13.3	310	426	119	139	18.9	26.8	10.6	15.2	242	305	23.7	34.3
Bonifay city	1 184	12.0	311	526	124	148	15.6	29.1	8.9	15.0	218	314	22.9	46.8
Esto-Noma division	1 325	20.1	292	375	98	136	13.7	21.7	10.3	16.3	204	252	17.0	51.4
Esto town	128	42.2	249	340	87	161	11.8	25.4	9.8	19.0	112	302	19.1	89.7
Noma town	87	44.8	190	291	111	146	10.5	23.3	11.1	39.7	212	285	5.5	18.9
Holmes West division	2 051	21.4	260	337	104	129	16.5	25.6	10.5	15.2	240	293	18.4	33.9
Ponce de Leon town	207	39.1	222	373	77	136	12.0	28.4	9.6	17.4	210	323	27.0	34.8
Westville town	122	45.1	227	746	105	145	7.4	18.4	9.4	18.1	162	259	12.4	59.6
Indian River County	47 128	15.9	652	680	185	194	21.5	22.6	11.3	12.3	496	513	26.6	28.0
Fellsmere division	4 340	20.0	514	586	119	146	20.2	24.1	9.2	13.5	393	452	20.1	28.3
Fellsmere city	787	44.5	389	460	95	122	15.8	23.3	8.6	12.3	377	397	22.3	29.7
Sebastian city (pt.)	–	–	–	–	–	–	–	–	–	–	–	–	–	–

Table 21. **Percent in Sample and Confidence Bounds for Housing Characteristics: 1990**—Con.

[For definitions of terms and meanings of symbols, see text]

State / County / County Subdivision / Place	Housing units		Median selected monthly owner costs (dollars)				Median selected monthly owner costs as a percentage of household income in 1989				Median gross rent (dollars)		Median gross rent as a percentage of household income in 1989	
			With a mortgage		Not mortgaged		With a mortgage		Not mortgaged		90-percent confidence bounds		90-percent confidence bounds	
			90-percent confidence bounds		90-percent confidence bounds		90-percent confidence bounds		90-percent confidence bounds					
	100-percent count	Percent in sample	Lower	Upper	Lower	Upper	Lower	Upper	Lower	Upper	Lower	Upper	Lower	Upper
Indian River County—Con.														
Vero Beach division	42 788	15.5	658	687	187	197	21.4	22.6	11.3	12.4	500	518	26.7	28.1
Florida Ridge CDP	6 006	14.2	558	610	187	241	20.2	23.2	9.9	13.4	529	565	23.3	26.8
Gifford CDP	2 358	13.8	383	516	136	172	18.5	24.9	9.8	14.7	338	369	27.8	32.8
Indian River Shores town	2 294	47.8	2 113	2 488	530	578	24.0	29.8	10.0	12.1	782	928	22.3	28.9
Orchid town	3	66.7	–	–	–	–	–	–	–	–	–	–	–	–
Roseland CDP	802	12.1	336	826	101	145	9.9	27.2	7.3	14.6	193	444	10.5	24.8
Sebastian city (pt.)	4 611	13.3	576	626	145	164	20.9	23.5	10.2	12.8	537	574	23.3	28.2
South Beach CDP	1 671	12.0	2 018	2 699	505	616	25.5	33.7	11.1	17.8	1 133	1 868	6.2	28.8
Vero Beach city	10 064	13.0	746	872	230	261	20.8	23.8	10.7	13.2	473	503	27.4	29.8
Vero Beach South CDP	7 767	15.1	652	699	156	172	19.4	21.9	10.3	12.6	514	557	24.5	28.6
Wabasso CDP	812	13.4	491	1 397	121	275	5.2	70.4	7.0	26.1	368	490	22.3	30.9
Jackson County	16 320	18.7	438	480	130	140	17.2	19.5	12.4	14.0	248	267	24.2	27.2
Alford division	1 388	20.0	324	459	101	128	21.9	28.0	9.2	15.0	218	315	13.1	33.1
Alford town	215	44.7	323	383	70	109	21.3	28.2	10.3	16.5	229	371	14.5	34.6
Campbellton division	658	22.2	386	578	110	137	12.1	22.2	13.0	21.0	92	311	5.5	33.8
Campbellton town	102	43.1	320	408	86	152	15.4	24.4	8.2	18.5	–	250	–	100.0
Jacob City city (pt.)	22	40.9	–	–	21	270	–	–	12.0	24.0	207	345	30.7	93.7
Cottondale division	1 312	24.8	349	461	89	127	17.0	27.5	10.6	16.0	228	274	22.9	31.6
Cottondale town	417	37.6	318	393	116	148	13.6	24.3	10.3	16.1	249	286	25.4	35.5
Jacob City city (pt.)	93	46.2	319	486	72	213	10.2	28.6	8.0	18.2	252	298	11.0	64.3
Cypress division	1 862	19.5	353	444	115	145	13.6	20.4	9.2	14.2	238	296	18.0	26.2
Grand Ridge town	236	44.9	299	371	117	142	13.2	21.6	9.8	15.9	228	278	18.2	37.3
Graceville division	1 880	16.0	399	596	152	175	14.7	22.4	11.1	16.3	208	250	23.8	29.2
Graceville city	1 090	15.9	441	679	150	177	15.1	30.1	10.2	16.4	206	251	24.3	29.3
Greenwood division	1 350	17.8	374	545	103	138	11.6	18.9	10.0	15.5	208	307	20.7	43.8
Greenwood town	232	36.6	289	495	114	140	11.3	20.6	11.0	18.6	170	326	8.0	23.2
Malone division	1 091	28.0	335	479	120	143	14.2	26.6	11.2	16.0	234	277	19.1	33.2
Bascom town	37	21.6	229	686	–	100	1.0	19.0	–	100.0	–	–	–	–
Malone town	371	42.6	319	445	127	147	13.4	23.5	10.1	14.2	210	244	30.4	34.8
Marianna division	5 065	12.9	457	556	127	146	15.5	19.9	11.3	14.4	260	291	23.3	29.4
Marianna city	2 678	13.2	381	468	126	150	15.9	22.8	11.2	15.1	230	284	23.8	31.2
Sneads division	1 714	25.5	422	477	144	170	15.1	20.8	12.3	16.6	209	250	19.5	29.0
Sneads town	760	35.8	375	460	161	182	14.4	20.3	11.3	15.5	222	283	25.6	32.2
Jefferson County	4 395	11.6	385	484	126	146	13.3	18.8	10.2	14.0	289	335	21.9	29.0
Monticello division	3 038	11.0	377	540	125	150	13.8	20.7	9.5	14.0	286	341	23.1	29.3
Monticello city	1 057	10.4	342	521	115	175	9.9	18.5	8.9	15.6	270	332	24.7	29.9
Wacissa division	1 357	13.0	351	466	114	150	8.5	17.2	9.7	16.6	259	352	11.0	51.2
Lafayette County	2 266	21.8	397	471	138	172	15.3	23.4	11.6	17.0	212	289	14.1	24.1
Day division	376	15.2	281	472	53	195	5.7	47.5	4.5	19.2	204	345	1.9	24.6
Mayo division	1 890	23.1	395	490	140	174	15.5	23.5	11.9	17.8	196	288	13.7	25.8
Mayo town	346	42.8	359	462	152	187	18.8	26.6	10.6	15.9	204	290	21.2	41.2
Lake County	75 707	13.1	584	605	153	160	21.2	22.1	11.1	12.0	381	394	24.3	25.7
Clermont division	6 906	16.9	661	714	150	170	19.9	22.5	10.3	12.7	409	450	23.3	25.9
Clermont city	3 049	11.6	569	652	136	171	15.6	22.2	9.7	14.4	399	460	24.2	27.8
Minneola city	622	41.8	535	604	119	143	17.0	21.6	9.0	13.0	463	497	20.6	26.6
Montverde town	335	40.0	756	877	144	174	16.4	23.1	8.5	13.5	363	551	13.6	25.2
Eustis division	8 328	11.3	608	668	159	176	21.6	23.8	10.6	13.3	359	398	26.3	30.7
Eustis city (pt.)	6 255	11.1	585	654	156	176	21.5	23.9	10.7	13.8	348	390	26.3	31.1
Mount Dora city (pt.)	2	50.0	–	–	–	–	–	–	–	–	–	–	–	–
Fruitland Park-Lady Lake division	10 040	10.7	538	586	132	147	20.7	23.7	9.5	12.1	404	449	24.4	34.6
Fruitland Park city (pt.)	1 138	11.5	510	592	140	184	18.9	23.8	9.3	17.0	393	487	21.6	46.9
Lady Lake town	4 519	11.3	443	510	121	136	22.8	27.8	8.6	12.1	387	469	26.8	47.2
Groveland-Mascotte division	3 707	25.7	468	522	140	166	20.3	22.6	10.9	13.8	320	347	21.8	24.0
Groveland city	884	42.2	488	564	143	173	20.7	24.3	10.8	14.3	313	350	23.1	27.9
Mascotte city	647	43.6	442	500	108	131	18.4	23.0	10.8	15.6	354	382	24.6	30.5
Howey-in-the-Hills-Okahumpka division	3 582	16.3	593	696	154	189	20.3	24.6	10.0	14.0	353	479	14.3	25.5
Hawthorne CDP	1 228	11.7	205	694	23	92	1.0	96.1	4.0	16.0	–	350	–	20.0
Howey-in-the-Hills town	351	43.9	666	826	185	224	21.4	24.2	9.3	13.5	456	494	20.9	26.3
Yalaha CDP	599	22.2	610	811	171	203	16.9	24.2	9.1	13.6	282	616	6.7	18.8
Leesburg division	9 642	12.1	506	578	142	166	16.7	20.5	10.1	12.8	342	366	23.1	26.0
Fruitland Park city (pt.)	17	11.8	–	1 250	–	150	–	25.0	–	20.0	–	–	–	–
Leesburg city (pt.)	7 289	12.3	476	553	140	166	16.2	20.8	10.0	13.0	345	370	24.0	27.1
Leesburg East division	8 891	12.1	594	660	158	177	19.8	23.7	9.5	12.2	383	434	18.2	24.4
Bassville Park CDP	1 608	10.4	467	603	111	155	20.8	28.4	7.4	15.2	360	473	11.0	28.2
Leesburg city (pt.)	37	18.9	561	2 955	–	150	10.5	60.4	–	20.0	–	1 000	–	20.0
Mid Florida Lakes CDP	1 855	11.4	523	667	132	197	11.7	29.4	5.5	14.5	361	902	7.9	86.2
Silver Lake CDP	748	14.0	787	1 011	219	277	19.3	26.7	7.6	14.2	366	458	16.1	23.9
Sunnyside CDP	392	14.5	603	778	120	184	14.2	25.0	7.0	17.8	357	570	13.2	23.9
Tavares city (pt.)	–	–	–	–	–	–	–	–	–	–	–	–	–	–
Mount Dora division	8 131	11.1	612	673	144	168	20.6	23.1	10.3	13.1	407	459	24.2	28.6
Eustis city (pt.)	–	–	–	–	–	–	–	–	–	–	–	–	–	–
Mount Dora city (pt.)	3 642	11.2	631	737	156	198	20.6	24.7	10.2	15.2	386	450	26.6	32.2
Mount Plymouth CDP	771	11.5	555	694	24	92	17.7	26.3	4.1	15.9	421	540	13.5	22.7
Oakland Park CDP	732	11.5	449	661	131	167	17.9	26.3	7.7	13.9	405	577	8.4	24.8
Tavares division	7 631	13.5	531	581	152	177	20.1	22.9	9.8	12.6	386	426	21.1	24.2
Astatula town	425	41.9	431	548	105	145	12.7	20.8	7.8	15.6	277	415	21.1	28.5
Eustis city (pt.)	29	10.3	–	800	–	250	–	20.0	–	20.0	–	–	–	–
Mount Dora city (pt.)	–	–	–	–	–	–	–	–	–	–	–	–	–	–
Tavares city (pt.)	4 420	11.5	481	553	144	177	20.5	23.8	9.7	14.3	392	457	22.0	28.2
Umatilla division	8 849	11.5	493	553	135	158	20.3	23.6	10.6	13.7	352	407	24.2	29.8
Astor CDP	997	14.2	444	603	95	199	18.6	29.8	8.0	17.8	278	346	8.1	29.7
Eustis city (pt.)	34	11.8	705	1 984	–	250	.6	24.7	–	20.0	–	–	–	–
Umatilla city	1 084	10.9	473	561	119	195	19.7	27.9	9.6	20.8	306	408	25.4	49.4
Lee County	189 051	13.1	681	695	194	200	22.3	22.9	11.5	12.1	500	508	25.8	26.6
Boca Grande division	731	15.2	1 216	2 221	402	620	18.8	31.8	7.3	16.2	532	742	11.9	70.7
Bonita Springs division	23 886	12.9	707	749	181	199	21.7	23.0	10.4	12.4	541	566	22.2	24.1
Bonita Springs CDP	8 813	12.7	682	804	176	199	21.8	24.2	10.5	13.4	533	570	23.6	27.6
Estero CDP	3 314	13.2	825	993	140	193	20.3	27.4	7.9	15.0	362	497	13.6	23.8
Forest Island Park CDP (pt.)	2 723	12.0	874	1 099	267	346	22.1	26.7	7.7	13.5	620	670	16.1	23.8
San Carlos Park CDP	4 722	11.5	643	686	162	193	20.2	22.4	8.3	12.9	528	565	20.3	23.9

Table 21. **Percent in Sample and Confidence Bounds for Housing Characteristics: 1990**—Con.

[For definitions of terms and meanings of symbols, see text]

State County County Subdivision Place	Housing units		Median selected monthly owner costs (dollars)				Median selected monthly owner costs as a percentage of household income in 1989				Median gross rent (dollars)		Median gross rent as a percentage of household income in 1989	
			With a mortgage		Not mortgaged		With a mortgage		Not mortgaged		90-percent confidence bounds		90-percent confidence bounds	
			90-percent confidence bounds		90-percent confidence bounds		90-percent confidence bounds		90-percent confidence bounds					
	100-percent count	Percent in sample	Lower	Upper	Lower	Upper	Lower	Upper	Lower	Upper	Lower	Upper	Lower	Upper
Lee County—Con.														
Cape Coral division	41 117	13.6	694	715	206	218	23.0	23.9	11.2	12.3	526	541	25.8	27.5
Cape Coral city (pt.)	34 486	13.5	695	717	208	221	23.1	24.1	11.3	12.5	525	542	25.8	27.6
Fort Myers city (pt.)	–	–	–	–	–	–	–	–	–	–	–	–	–	–
Lochmoor Waterway Estates CDP (pt.)	1 806	16.1	700	790	223	264	16.5	22.1	8.4	12.7	521	555	22.6	31.6
North Fort Myers CDP (pt.)	3 916	13.7	550	635	139	168	21.1	32.2	7.9	13.4	486	564	24.0	32.5
Estero Island division	10 074	12.9	836	993	251	313	23.5	31.9	10.8	14.6	536	585	23.3	27.5
Fort Myers Beach CDP (pt.)	8 246	12.2	790	967	242	301	23.6	32.4	10.7	14.8	527	579	22.8	27.2
Fort Myers division	61 917	12.6	671	709	192	206	20.8	22.2	11.3	12.6	482	493	26.1	27.3
Cypress Lake CDP	6 526	11.9	721	813	233	291	19.4	23.8	10.0	13.8	538	586	22.5	24.7
Forest Island Park CDP (pt.)	1 363	11.6	–	1 250	–	150	–	25.0	–	20.0	–	550	–	100.0
Fort Myers city (pt.)	21 340	13.2	555	608	160	178	18.8	21.6	11.2	13.5	444	458	26.5	28.1
Fort Myers Beach CDP (pt.)	1 731	11.5	907	1 809	181	349	11.5	54.5	5.0	17.3	529	666	18.0	31.2
Iona CDP	7 823	12.0	783	1 009	219	320	20.7	27.0	9.2	13.8	544	594	23.3	27.4
McGregor CDP	3 603	12.5	892	1 074	295	342	19.9	24.1	10.3	14.9	571	715	22.3	29.3
Morse Shores CDP (pt.)	1 985	11.2	456	583	151	206	16.5	24.3	7.9	13.9	480	537	15.2	25.0
Page Park-Pine Manor CDP	2 181	12.8	437	562	143	212	14.7	24.6	6.7	15.8	419	437	27.3	33.9
Punta Rassa CDP	1 236	12.9	549	3 439	280	659	4.4	31.7	3.3	27.0	708	874	29.6	47.9
Tice CDP	1 867	11.5	512	576	120	150	18.2	27.5	9.0	14.6	392	449	27.7	33.2
Villas CDP	5 773	13.5	688	769	178	208	17.8	22.4	9.7	13.8	569	596	23.6	26.4
Whiskey Creek CDP	2 391	12.1	914	1 085	254	300	19.7	24.9	9.9	13.7	553	736	11.3	39.8
Fort Myers Shores division	4 903	13.4	593	660	146	175	20.1	22.3	10.6	14.6	445	507	21.4	25.3
Alva CDP	518	15.6	431	674	103	160	9.4	33.8	9.9	20.6	129	471	3.6	23.8
Fort Myers Shores CDP	2 194	12.4	552	647	139	193	20.5	23.1	9.3	15.0	448	518	19.4	24.1
Morse Shores CDP (pt.)	410	12.4	–	–	–	200	–	–	–	20.0	257	496	1.7	90.5
Lehigh Acres division	14 508	14.5	570	602	159	171	21.5	22.9	10.7	12.4	474	505	25.6	28.1
Fort Myers city (pt.)	–	–	–	–	–	–	–	–	–	–	–	–	–	–
Lehigh Acres CDP	7 519	14.8	485	531	152	165	20.8	23.2	10.4	12.4	431	472	27.0	29.6
North Fort Myers division	18 590	12.5	578	628	155	177	19.9	22.3	10.4	13.0	434	458	24.2	27.0
Cape Coral city (pt.)	–	–	–	–	–	–	–	–	–	–	–	–	–	–
Fort Myers city (pt.)	48	12.5	–	–	–	–	–	–	–	–	653	697	2.7	29.4
Lochmoor Waterway Estates CDP (pt.)	101	14.9	634	3 724	220	380	7.8	91.5	7.8	74.5	–	–	–	–
North Fort Myers CDP (pt.)	15 104	12.5	559	618	149	172	19.9	22.4	10.1	12.9	448	480	23.6	27.0
Suncoast Estates CDP	2 000	11.2	480	580	39	196	11.0	28.3	3.9	47.6	386	429	22.9	29.4
Pine Island division	5 520	11.8	649	724	169	196	23.1	30.4	9.5	13.0	419	495	29.4	41.1
St. James City CDP	1 629	12.2	609	890	191	229	24.5	64.2	9.1	14.7	363	538	13.6	50.9
Sanibel Island division	7 805	14.5	1 215	1 543	440	539	25.2	30.9	11.2	15.4	688	873	22.7	27.3
Sanibel city	6 422	14.2	1 221	1 556	435	542	24.4	30.8	10.9	15.5	752	941	23.8	28.0
Leon County	81 325	11.7	694	716	192	204	19.4	20.4	11.6	12.9	439	451	29.4	30.8
Tallahassee division	55 354	11.4	631	660	193	208	18.3	19.8	12.1	13.7	430	442	30.5	32.4
Tallahassee city (pt.)	47 966	11.4	611	644	191	207	18.2	19.9	12.2	14.0	428	440	31.2	33.1
Tallahassee East division	6 115	12.9	719	784	167	193	20.3	22.0	9.2	12.8	456	497	22.5	25.4
Tallahassee city (pt.)	1 409	12.8	549	602	135	233	16.5	23.8	6.2	14.6	436	486	21.9	26.1
Tallahassee Northeast division	9 718	12.3	884	933	215	253	20.0	21.3	9.4	12.9	621	670	23.5	27.3
Tallahassee city (pt.)	5 582	12.1	898	980	216	274	18.8	21.1	8.5	13.3	602	649	23.4	27.7
Tallahassee Northwest division	3 045	10.9	608	682	134	241	19.5	22.5	8.5	17.2	398	498	22.9	28.9
Tallahassee city (pt.)	40	10.0	–	–	–	–	–	–	–	–	–	500	–	100.0
Tallahassee Southeast division	3 594	13.6	558	613	144	188	17.2	21.4	8.9	14.1	354	431	22.5	28.3
Tallahassee city (pt.)	218	14.2	–	800	–	200	–	25.0	–	20.0	323	544	9.8	73.7
Woodville CDP	1 097	12.6	511	604	122	188	13.2	21.9	6.9	14.6	268	391	26.1	42.0
Tallahassee Southwest division	3 499	10.4	505	594	155	212	14.2	21.2	7.2	12.8	331	380	20.5	28.7
Tallahassee city (pt.)	6	16.7	–	600	–	–	–	25.0	–	–	–	–	–	–
Levy County	12 307	20.1	422	454	136	149	21.0	23.8	11.7	13.8	283	309	25.9	29.0
Cedar Key-Yankeetown division	2 893	27.6	454	518	134	154	23.8	29.5	11.3	14.3	314	367	23.0	30.9
Cedar Key city	479	31.1	520	725	142	194	22.9	29.3	9.0	15.2	278	433	12.8	36.5
Inglis town	636	40.3	540	630	133	177	19.5	32.2	10.4	15.3	315	368	23.8	34.5
Otter Creek town (pt.)	88	29.5	–	300	40	160	–	20.0	4.7	17.7	125	384	3.9	27.5
Yankeetown town	407	39.6	381	514	142	176	18.3	31.7	9.9	13.9	303	411	12.6	38.7
Chiefland division	3 959	20.7	394	446	112	137	16.4	21.7	10.9	15.0	238	283	28.6	37.4
Chiefland city	856	44.6	336	407	126	142	18.0	23.3	12.5	17.0	202	241	24.5	31.0
Fanning Springs city (pt.)	137	32.8	353	920	52	218	4.0	32.3	4.0	17.5	268	346	27.6	65.2
Otter Creek town (pt.)	–	–	–	–	–	–	–	–	–	–	–	–	–	–
Williston-Bronson division	5 455	15.7	402	457	141	167	20.5	24.8	10.6	14.4	284	323	22.5	27.6
Bronson town	373	41.6	406	485	123	152	13.4	22.0	10.3	18.0	260	318	30.6	53.7
Williston city	881	13.1	369	477	138	196	20.0	26.7	8.7	16.4	212	348	13.3	27.7
Liberty County	2 157	22.1	388	470	124	142	13.6	19.8	9.6	13.5	217	262	17.9	27.6
East Liberty division	661	13.8	268	469	66	131	6.9	27.6	6.7	17.4	218	282	19.2	81.7
West Liberty division	1 496	25.8	406	494	132	153	14.3	21.2	9.4	13.4	202	256	15.5	22.7
Bristol city	421	42.3	330	451	126	146	12.9	19.9	10.1	14.8	220	271	14.1	21.1
Madison County	6 275	14.5	389	464	139	162	16.8	22.1	13.4	17.1	225	267	24.5	31.4
Greenville division	1 334	20.7	380	568	120	143	14.9	29.5	11.2	16.6	179	236	21.4	28.5
Greenville town	396	35.6	370	491	124	165	15.2	26.1	10.3	16.1	160	186	19.3	33.6
Madison division	4 941	12.9	382	465	144	174	16.2	22.2	13.4	18.1	233	280	24.8	33.3
Lee town	132	47.0	321	483	77	152	11.8	27.5	8.1	18.1	206	278	12.2	47.0
Madison city	1 338	10.5	345	448	140	194	16.2	30.0	12.7	21.6	188	267	27.8	39.3
Manatee County	115 245	13.4	694	714	197	206	22.8	23.4	11.6	12.4	484	493	27.2	28.3
Bradenton division	96 016	13.6	693	714	202	212	22.6	23.4	11.6	12.5	490	499	27.7	28.7
Anna Maria city	1 315	43.0	838	990	235	264	24.4	29.0	10.7	13.5	550	640	24.4	28.3
Bayshore Gardens CDP	10 058	11.8	590	637	158	182	22.1	24.4	10.4	13.5	446	468	27.7	30.6
Bradenton city (pt.)	20 802	13.3	647	685	189	205	22.3	23.9	11.3	13.1	468	494	27.5	29.7
Bradenton Beach city	1 729	46.8	650	881	148	228	23.8	28.8	9.7	14.7	504	545	24.6	27.8
Cortez CDP	3 230	11.5	677	803	246	278	24.1	30.6	11.0	16.4	509	593	24.6	34.9
Ellenton CDP	1 360	15.8	711	871	144	190	14.2	22.2	8.6	13.9	497	617	20.4	25.1
Holmes Beach city	3 850	12.2	699	856	239	316	22.6	27.6	9.4	14.1	534	593	26.6	33.3
Longboat Key town (pt.)	2 656	12.3	710	1 125	257	381	25.7	34.6	9.4	16.1	663	746	20.5	26.0
Samoset CDP	1 067	13.9	465	548	98	167	20.9	26.3	9.2	18.0	372	472	24.2	31.3
South Bradenton CDP	13 354	12.0	538	611	146	175	21.0	24.6	11.1	15.0	457	475	27.2	30.0
West Bradenton CDP	1 836	15.4	739	836	179	218	21.9	24.4	10.5	14.9	519	641	27.3	33.7
West Samoset CDP	1 666	11.7	451	554	113	145	18.3	26.5	7.7	17.0	504	547	30.8	45.5
Whitfield CDP	1 446	11.6	706	862	205	254	20.4	26.2	8.6	13.6	530	600	20.6	33.1
Myakka division	5 759	11.0	813	869	176	206	23.8	26.3	8.9	13.2	473	506	21.3	23.8
Bradenton city (pt.)	1 321	10.7	344	793	162	190	16.7	28.1	7.2	13.8	472	505	21.0	23.5
Palmetto division	11 583	12.7	573	638	158	183	20.6	23.1	10.6	13.4	380	414	24.9	30.1
Memphis CDP	2 763	12.3	529	620	139	179	18.9	23.1	10.8	15.8	343	399	21.5	31.3
Palmetto city	4 873	13.3	536	655	167	198	20.0	23.9	9.2	13.6	389	428	25.0	31.2

Table 21. **Percent in Sample and Confidence Bounds for Housing Characteristics: 1990**—Con.

[For definitions of terms and meanings of symbols, see text]

State / County / County Subdivision / Place	Housing units		Median selected monthly owner costs (dollars)				Median selected monthly owner costs as a percentage of household income in 1989				Median gross rent (dollars)		Median gross rent as a percentage of household income in 1989	
			With a mortgage		Not mortgaged		With a mortgage		Not mortgaged		90-percent confidence bounds		90-percent confidence bounds	
			90-percent confidence bounds		90-percent confidence bounds		90-percent confidence bounds		90-percent confidence bounds					
	100-percent count	Percent in sample	Lower	Upper	Lower	Upper	Lower	Upper	Lower	Upper	Lower	Upper	Lower	Upper
Manatee County—Con.														
Parrish division	1 887	14.7	682	818	158	212	20.7	25.0	8.0	13.0	335	512	14.4	25.5
Marion County	94 567	13.1	546	564	146	151	21.6	22.4	11.4	12.1	382	391	24.8	26.1
Belleview division	20 667	12.1	497	534	134	143	21.7	23.5	10.6	12.2	372	395	23.4	27.3
Belleview city	1 396	11.5	383	533	114	141	13.6	24.0	9.6	15.2	328	385	26.6	38.2
Silver Springs Shores CDP (pt.)	–	–	–	–	–	–	–	–	–	–	–	–	–	–
Dunnellon division	3 793	25.3	493	544	146	158	21.8	24.8	10.8	12.6	331	398	21.8	27.5
Dunnellon city	959	42.0	488	585	159	189	18.1	23.1	11.5	15.0	293	329	22.9	28.4
East Marion division	10 695	10.6	468	557	116	133	18.3	23.1	9.2	12.2	296	341	22.5	28.3
Fellowship division	5 744	13.1	530	600	141	161	20.5	24.2	10.3	12.6	371	443	23.8	32.5
Fort McCoy-Anthony division	5 317	11.1	479	580	105	136	19.6	24.8	9.8	14.4	302	348	24.1	40.0
Ocala division	43 275	12.8	568	594	161	170	21.2	22.3	11.5	12.8	392	404	24.5	26.0
Ocala city	19 478	13.2	580	623	166	179	20.5	22.5	11.7	13.6	383	401	25.5	27.3
Silver Springs Shores CDP (pt.)	3 326	11.4	413	501	145	172	20.9	26.9	10.3	15.2	458	492	22.1	25.7
Reddick-McIntosh division	5 076	17.1	481	588	126	153	16.9	25.4	11.5	15.2	313	335	26.1	31.8
McIntosh town	338	42.6	573	778	152	192	10.7	19.7	10.3	18.4	305	426	18.3	56.7
Reddick town	252	45.2	369	588	113	139	18.0	29.3	9.3	15.3	303	343	22.4	29.2
Martin County	54 199	12.9	793	837	215	234	21.5	22.7	11.0	12.1	517	534	24.6	26.3
Indiantown division	4 038	11.8	667	838	160	204	15.6	21.2	9.4	14.5	339	413	21.7	27.2
Indiantown CDP	1 673	9.3	405	550	141	183	9.6	16.7	8.4	19.1	301	412	20.1	25.1
Port Salerno-Hobe Sound division	25 680	11.6	775	831	210	236	21.9	23.6	10.8	12.5	527	551	23.1	25.0
Hobe Sound CDP	5 866	10.4	784	891	197	241	19.9	24.6	10.8	14.8	495	557	21.1	24.8
Jupiter Island town	447	36.5	2 629	3 255	554	629	24.3	51.9	9.8	14.1	–	2 001	–	20.0
Palm City CDP (pt.)	–	–	–	–	–	–	–	–	–	–	–	–	–	–
Port Salerno CDP	4 136	12.3	715	842	143	197	21.2	24.7	9.5	13.5	517	575	23.2	28.0
Stuart city (pt.)	1 688	11.2	516	762	162	218	7.7	22.2	6.8	15.9	429	514	24.4	30.6
Stuart division	24 481	14.4	808	887	222	252	21.0	22.7	10.6	12.1	529	554	26.3	29.0
Jensen Beach CDP	5 191	14.3	661	741	142	164	18.9	22.2	9.9	12.9	487	541	24.1	29.2
North River Shores CDP	1 718	11.9	887	1 070	227	314	17.8	27.8	7.7	13.0	554	702	38.8	66.9
Ocean Breeze Park town	716	44.7	254	1 115	47	89	4.3	64.9	6.9	13.1	262	299	43.4	70.8
Palm City CDP (pt.)	1 921	10.7	625	839	205	389	17.3	25.7	8.4	13.2	485	540	21.8	29.9
Rio CDP	625	11.4	499	691	89	724	11.5	23.3	5.5	48.8	342	509	13.2	25.1
Sewall's Point town	672	45.2	1 497	1 727	421	506	23.7	27.1	10.2	13.2	1 119	1 581	11.2	24.4
Stuart city (pt.)	5 333	12.9	589	671	141	184	17.5	23.3	8.7	13.3	491	536	28.4	32.8
Monroe County	46 215	13.3	947	1 000	262	280	25.0	27.3	11.8	13.2	578	601	28.8	30.3
Cape Sable division	179	4.5	–	–	–	200	–	–	–	100.0	–	100	–	20.0
Key West division	15 517	14.0	903	1 033	268	297	24.7	27.8	11.6	14.1	588	617	29.8	32.4
Big Coppitt Key CDP	1 257	14.6	764	1 191	181	359	21.6	41.2	8.1	21.2	572	691	28.4	41.1
Key West city	12 221	14.0	896	1 034	262	292	25.2	28.3	11.5	14.2	593	626	29.6	32.4
Stock Island CDP	1 567	13.5	686	1 262	89	343	17.7	38.3	4.2	15.8	447	533	26.3	37.9
Lower Keys division	6 105	11.4	918	1 034	217	265	24.7	31.2	10.7	14.2	611	724	25.5	28.7
Big Pine Key CDP	2 453	10.4	763	952	181	257	23.6	32.8	9.2	14.2	537	724	25.5	35.0
Cudjoe Key CDP	1 263	11.0	893	1 440	231	322	19.7	33.8	8.3	18.2	544	933	24.2	38.4
Middle Keys division	8 652	14.7	901	1 015	271	312	23.6	28.6	10.6	13.7	522	573	27.7	31.4
Key Colony Beach city	1 152	22.7	747	1 223	307	366	18.0	33.3	8.8	13.8	610	732	24.7	35.0
Layton city	145	34.5	761	1 095	121	245	21.3	55.6	6.2	16.5	610	761	12.4	31.9
Marathon CDP	5 208	13.3	923	1 039	250	306	23.5	29.6	10.8	15.7	513	562	28.1	32.5
Upper Keys division	15 762	12.6	941	1 054	250	286	24.0	27.6	11.1	13.6	551	594	26.1	29.6
Islamorada CDP	966	14.2	661	987	183	461	16.1	34.1	7.4	17.2	483	569	25.4	30.0
Key Largo CDP	7 594	11.8	815	1 000	199	247	23.7	28.5	9.7	13.6	549	607	22.4	27.3
North Key Largo CDP	1 587	15.0	1 363	2 054	504	626	15.5	24.2	9.6	16.3	518	806	17.6	34.0
Plantation Key CDP	2 961	11.8	953	1 225	250	317	24.1	31.1	9.9	15.2	559	759	30.8	53.3
Tavernier CDP	1 623	13.5	638	1 070	149	230	21.8	38.3	9.2	17.3	483	571	26.2	31.7
Nassau County	18 726	13.2	648	699	171	187	17.9	20.3	11.5	13.5	397	433	23.0	25.9
Callahan-Hilliard division	6 416	17.3	563	626	161	181	14.4	18.0	12.2	15.5	340	378	22.7	28.8
Callahan town	441	39.2	585	684	131	172	14.1	22.1	12.0	20.7	306	357	23.9	29.1
Hilliard town	727	35.1	496	594	130	159	16.8	22.3	13.1	19.2	273	367	22.5	30.3
Nassau Village-Ratliff CDP	1 438	10.2	540	730	172	278	10.8	19.6	7.2	17.6	336	437	30.7	72.4
Fernandina Beach division	7 764	11.6	714	848	181	218	20.3	23.0	10.4	13.5	465	506	22.3	26.4
Fernandina Beach city	4 477	11.6	635	784	177	218	20.3	23.8	10.2	14.1	459	515	24.4	28.6
Yulee division	4 546	10.0	585	693	146	182	13.9	19.1	9.3	14.3	317	368	19.3	27.7
Yulee CDP	2 591	10.2	506	644	139	186	12.9	19.5	9.6	16.4	325	381	20.2	28.8
Okaloosa County	62 569	13.9	635	655	173	183	21.2	22.0	10.9	12.1	408	419	25.0	26.1
Baker division	2 136	14.0	397	503	114	143	13.4	20.1	9.7	15.0	268	353	20.6	43.5
Crestview division	8 695	13.2	522	557	139	156	21.8	24.3	10.7	13.4	307	339	25.2	28.6
Crestview city	4 171	12.7	460	529	139	163	22.8	27.3	10.6	14.7	279	319	25.8	29.5
Eglin division	2 761	16.0	–	–	–	100	–	–	–	20.0	395	422	20.6	23.1
Eglin AFB CDP	2 363	16.2	–	–	–	100	–	–	–	20.0	392	419	20.8	23.4
Fort Walton Beach city (pt.)	–	–	–	–	–	–	–	–	–	–	–	–	–	–
Niceville city (pt.)	–	–	–	–	–	–	–	–	–	–	–	–	–	–
Fort Walton Beach division	37 750	14.0	638	664	190	205	20.5	21.4	10.7	12.4	421	434	25.4	26.7
Cinco Bayou town	211	46.9	918	1 155	121	179	15.7	39.7	6.0	15.3	329	368	24.3	31.1
Destin city	7 269	12.6	717	778	202	259	20.8	24.2	8.6	13.1	471	528	22.8	29.7
Fort Walton Beach city (pt.)	9 112	15.4	545	587	176	193	17.4	19.8	10.2	12.9	415	445	24.6	26.9
Lake Lorraine CDP	2 768	12.0	666	774	187	290	18.7	23.3	6.2	13.8	479	538	24.7	30.1
Mary Esther city	1 652	15.6	570	671	156	210	18.9	22.6	8.1	16.2	453	524	24.6	29.6
Ocean City CDP	2 511	14.5	488	563	159	197	16.1	20.9	9.2	14.7	381	418	23.4	27.6
Shalimar town	194	47.4	876	1 120	137	314	21.4	24.4	9.8	21.1	524	764	16.5	25.4
Wright CDP	8 289	11.9	648	688	183	226	21.1	23.0	10.0	16.4	390	411	25.5	28.1
Laurel Hill division	697	28.8	367	459	119	147	17.2	29.2	9.4	14.5	183	269	13.7	31.4
Laurel Hill city	250	46.0	341	447	93	122	16.0	26.7	9.7	15.6	152	226	16.6	31.3
Niceville-Valparaiso division	10 530	12.7	742	792	176	196	22.0	23.6	9.3	11.8	404	444	23.5	26.1
Niceville city (pt.)	4 257	12.7	682	746	158	185	20.4	23.0	8.9	13.5	390	432	24.5	30.1
Valparaiso city	1 937	13.3	512	596	174	209	15.1	20.7	7.8	12.8	346	407	21.5	26.6
Okeechobee County	13 266	12.1	502	554	148	170	18.8	22.3	11.2	14.5	379	407	24.4	29.0
North Okeechobee division	1 828	14.5	555	670	95	166	15.0	25.4	7.2	14.6	327	442	15.1	31.1
Okeechobee division	11 438	11.7	485	543	151	173	18.7	22.5	11.4	15.0	379	408	24.5	29.5
Cypress Quarters CDP	550	15.1	350	494	38	187	13.3	24.2	5.4	19.2	251	338	26.5	55.9
Okeechobee city	1 935	11.4	451	571	160	192	16.4	23.0	10.8	18.0	390	438	24.8	39.7
Taylor Creek CDP	2 807	11.8	537	764	141	185	21.0	43.7	8.6	17.2	362	462	20.5	24.7

Table 21. **Percent in Sample and Confidence Bounds for Housing Characteristics: 1990**—Con.

[For definitions of terms and meanings of symbols, see text]

State County County Subdivision Place	Housing units		Median selected monthly owner costs (dollars)				Median selected monthly owner costs as a percentage of household income in 1989				Median gross rent (dollars)		Median gross rent as a percentage of household income in 1989	
			With a mortgage		Not mortgaged		With a mortgage		Not mortgaged		90-percent confidence bounds		90-percent confidence bounds	
			90-percent confidence bounds		90-percent confidence bounds		90-percent confidence bounds		90-percent confidence bounds					
	100-percent count	Percent in sample	Lower	Upper	Lower	Upper	Lower	Upper	Lower	Upper	Lower	Upper	Lower	Upper
Orange County	282 686	12.7	751	761	194	199	22.3	22.6	11.7	12.3	514	519	27.2	27.7
Apopka division	19 443	12.1	726	765	178	202	22.7	24.0	11.0	13.3	435	466	25.8	28.7
Apopka city	5 712	12.5	729	771	169	221	22.0	24.1	9.1	13.2	467	498	24.7	29.1
South Apopka CDP	2 073	13.0	377	470	138	187	20.5	25.8	10.5	17.3	263	307	27.5	41.6
East Orange division	4 178	11.5	802	927	169	228	20.3	23.2	8.5	14.2	402	444	27.2	35.0
Bithlo CDP	1 968	10.7	420	677	66	231	13.4	32.1	5.0	18.3	365	427	30.3	48.9
Orlando division	181 434	12.8	701	713	194	200	21.5	22.0	11.7	12.4	505	510	27.3	27.8
Azalea Park CDP	3 610	12.6	560	627	163	190	20.7	23.6	10.0	15.2	509	554	24.0	27.9
Belle Isle city	2 114	11.1	783	937	235	307	17.5	22.3	8.4	12.8	436	676	22.1	29.3
Conway CDP	4 891	11.8	737	801	179	211	19.1	21.8	8.8	12.6	554	616	24.6	31.3
Eatonville town	716	14.1	482	715	190	250	18.7	33.4	14.7	49.7	408	482	27.4	35.4
Edgewood city	526	43.3	786	932	254	294	15.9	20.8	8.6	14.1	476	523	21.1	26.7
Fairview Shores CDP	6 094	13.7	619	671	169	188	20.8	24.2	9.9	12.8	468	505	25.8	29.9
Goldenrod CDP (pt.)	1 820	12.9	451	703	120	238	13.2	22.5	3.6	16.4	507	528	23.9	28.6
Holden Heights CDP	1 748	20.8	677	832	195	225	17.0	21.6	9.9	14.1	470	504	23.3	27.1
Lockhart CDP	4 448	11.5	676	733	153	177	22.4	24.6	9.1	13.9	475	510	24.4	27.9
Maitland city	3 890	15.6	936	1 075	237	275	18.2	21.7	9.1	13.1	504	538	23.0	28.1
Meadow Wood CDP	1 654	11.5	740	782	159	205	23.0	27.0	5.7	16.0	663	785	25.6	30.2
Oak Ridge CDP	6 298	11.6	696	746	188	242	21.4	24.8	8.5	14.2	518	539	24.5	27.0
Orlando city (pt.)	72 192	12.7	673	700	192	203	20.9	21.9	12.0	13.3	501	508	27.0	27.8
Orlovista CDP	2 294	10.4	556	626	127	164	20.1	24.6	8.7	15.8	457	512	26.5	31.1
Pine Castle CDP	3 323	12.2	534	656	164	208	20.5	25.1	9.7	16.0	487	514	25.3	29.3
Pine Hills CDP	13 336	12.0	635	672	182	202	20.5	22.4	10.1	13.0	506	533	28.1	31.0
Sky Lake CDP	2 262	11.7	607	717	178	233	17.6	22.3	8.0	16.8	466	504	24.1	29.9
Winter Park city	10 057	14.6	892	958	241	274	19.4	21.6	10.7	12.9	493	538	27.7	31.0
Southwest Orange division	26 867	14.4	984	1 028	220	239	23.4	24.4	11.0	13.1	639	662	25.2	27.2
Bay Hill CDP	2 095	16.5	1 244	1 411	442	576	24.2	28.1	10.2	16.2	933	1 352	26.2	33.5
Bay Lake city	–	–	–	–	–	–	–	–	–	–	–	–	–	–
Doctor Phillips CDP	3 239	13.5	1 079	1 149	267	319	21.7	24.5	8.7	15.6	862	965	23.4	29.5
Lake Buena Vista city	425	18.4	–	–	–	–	–	–	–	–	1 361	1 568	57.3	72.1
Ocoee city (pt.)	1	–	–	–	–	–	–	–	–	–	–	–	–	–
Orlando city (pt.)	1 115	10.5	676	1 506	–	350	9.2	60.9	–	20.0	539	614	20.7	25.4
Tangelo Park CDP	791	15.4	488	620	155	232	17.5	25.8	6.2	16.2	537	584	24.0	40.3
Williamsburg CDP	1 828	12.0	527	581	193	219	18.8	24.3	9.3	13.5	646	683	19.8	31.2
Windermere town	545	40.4	1 127	1 291	239	336	18.6	22.8	10.9	16.2	576	748	19.3	30.5
Winter Garden city (pt.)	–	–	–	–	–	–	–	–	–	–	–	–	–	–
Union Park division	32 373	12.2	779	803	177	199	22.5	23.4	10.4	12.9	542	555	27.0	28.7
Goldenrod CDP (pt.)	1 056	12.0	1 026	1 215	197	297	15.2	23.4	5.2	17.0	453	482	24.1	32.9
Orlando city (pt.)	–	–	–	–	–	–	–	–	–	–	–	–	–	–
Union Park CDP	2 385	14.4	626	699	146	186	18.0	22.0	9.4	14.3	538	603	24.3	29.6
Winter Garden-Ocoee division	18 391	11.9	747	776	152	173	22.5	23.9	10.6	13.1	502	535	25.1	27.7
Oakland city	264	37.9	518	635	151	185	19.5	22.9	10.5	17.8	284	432	18.8	31.1
Ocoee city (pt.)	4 438	11.8	624	663	143	175	20.1	22.7	9.2	13.8	526	587	22.0	26.3
Orlando city (pt.)	118	12.7	1 075	1 873	–	300	20.0	27.6	–	20.0	–	–	–	–
Winter Garden city (pt.)	3 875	11.5	599	684	153	184	16.9	23.5	9.2	13.8	416	458	24.9	29.4
Osceola County	47 959	12.4	687	713	166	177	22.3	23.4	11.1	12.5	521	532	27.1	28.5
Kissimmee division	24 100	12.1	637	676	149	169	21.0	22.9	10.6	13.2	514	526	27.3	29.1
Campbell CDP	2 146	12.4	610	810	88	181	21.1	31.6	6.6	17.4	451	487	33.6	47.9
Kissimmee city (pt.)	11 613	12.1	590	655	156	183	18.1	21.8	10.0	13.6	519	534	26.5	28.6
Poinciana Place CDP	1 490	11.4	615	687	154	195	22.5	26.9	6.5	17.1	604	687	25.3	33.1
St. Cloud division	22 177	12.5	713	746	174	187	22.8	24.2	10.9	12.6	534	560	25.7	28.1
Buena Ventura Lakes CDP	5 804	12.5	657	713	182	203	24.2	26.8	9.8	13.7	625	670	27.4	31.7
Kissimmee city (pt.)	1 989	12.9	782	835	189	226	22.9	26.1	9.4	16.9	769	883	21.7	31.2
St. Cloud city	5 996	12.8	557	628	137	157	17.2	21.4	10.7	13.5	451	504	23.9	27.3
South and East Osceola division	1 682	15.0	546	799	118	156	14.2	23.9	8.6	15.2	260	387	26.3	46.6
Palm Beach County	461 665	13.3	865	876	238	244	23.3	23.6	12.1	12.6	584	591	27.8	28.4
Belle Glade-Pahokee division	12 385	11.4	544	614	182	209	17.1	21.9	11.0	14.4	325	343	26.8	30.7
Belle Glade city	6 045	10.9	573	652	184	222	14.2	19.3	10.5	16.0	342	373	27.4	33.6
Belle Glade Camp CDP	427	13.8	–	–	–	–	–	–	–	–	291	331	22.7	33.6
Pahokee city	2 422	10.0	453	684	161	233	16.2	32.7	8.7	15.4	297	336	25.0	34.6
South Bay city	1 213	13.6	381	527	170	222	21.4	29.5	8.2	17.2	308	379	21.3	33.6
Boca Raton division	58 071	11.7	1 264	1 333	377	422	23.8	24.9	11.4	13.0	714	736	27.9	29.6
Boca Del Mar CDP	10 353	11.0	1 193	1 307	328	390	23.2	25.8	10.0	14.2	791	838	27.7	30.7
Boca Pointe CDP	1 904	10.6	1 379	1 966	482	647	19.6	34.8	7.2	15.0	932	1 440	18.2	54.0
Boca Raton city	33 043	12.0	1 160	1 232	319	359	23.6	24.9	11.2	13.1	643	667	27.2	29.5
Boca West CDP	3 338	10.1	1 947	2 723	493	636	26.0	43.9	8.8	17.0	850	1 328	19.7	43.3
Highland Beach town	3 451	12.1	1 633	3 158	497	704	15.7	60.5	5.6	17.5	918	1 397	25.8	55.3
Boynton Beach-Delray Beach division	109 159	13.7	775	797	227	235	23.3	24.0	11.7	12.5	608	623	27.9	29.1
Aberdeen CDP	1 336	15.4	851	997	303	334	18.8	23.3	9.5	14.8	483	997	21.8	34.9
Boynton Beach city	25 544	13.1	709	752	195	208	22.6	24.2	11.1	12.6	619	646	26.9	29.3
Briny Breezes town	660	33.9	515	988	142	322	1.9	33.8	6.0	15.6	195	1 324	18.0	74.9
Country Club Trail CDP	3 319	11.7	567	702	221	242	25.3	34.7	9.7	13.2	642	727	22.0	29.5
Delray Beach city	27 527	12.6	797	854	242	267	23.3	25.2	11.9	13.9	585	612	27.6	29.6
Golf village	167	37.1	2 334	3 432	508	627	7.4	27.9	8.7	14.6	–	250	–	35.0
Gulf Stream town	470	47.4	2 052	2 615	528	610	20.8	27.9	10.0	14.3	654	810	16.5	49.7
High Point CDP	1 552	11.8	455	813	220	258	14.3	30.9	8.8	15.3	502	694	20.6	60.8
Hypoluxo town	779	39.3	775	1 215	260	355	18.7	30.9	8.7	15.8	668	718	27.7	33.0
Kings Point CDP	9 521	11.6	375	500	231	260	20.1	33.3	11.6	17.6	504	540	36.2	55.2
Lake Worth city (pt.)	–	–	–	–	–	–	–	–	–	–	–	–	–	–
Lantana town (pt.)	4 363	12.9	650	734	161	191	22.7	25.3	9.9	13.7	475	506	26.2	30.5
Manalapan town	287	47.4	2 040	2 884	560	641	21.8	33.7	10.4	15.9	1 067	1 934	20.4	82.7
Ocean Ridge town	1 335	45.9	1 969	2 423	472	550	27.2	36.9	10.9	14.4	494	625	26.0	36.7
Rainbow Lakes CDP	659	14.9	794	920	165	247	20.6	24.8	6.2	15.6	658	902	16.5	27.6
Sun Valley CDP	1 327	13.0	895	1 099	288	400	23.0	27.4	8.2	17.5	695	882	29.5	60.6
Villages of Oriole CDP	4 249	11.3	440	741	205	240	11.9	28.3	8.4	15.7	548	680	30.4	60.5
Glades division	839	12.0	816	973	167	312	19.2	26.2	5.0	15.0	465	893	12.5	30.9
West Palm Beach city (pt.)	2	50.0	–	–	164	186	–	–	5.4	14.6	–	–	–	–
Jupiter division	26 285	17.3	954	994	269	300	23.0	24.1	11.3	13.1	705	730	25.1	27.0
Juno Beach town (pt.)	654	46.8	1 287	1 620	174	475	24.3	44.6	6.5	16.2	883	1 090	21.7	24.6
Jupiter town (pt.)	14 580	17.3	860	910	200	237	23.2	24.8	10.6	13.3	734	775	25.7	28.1
Jupiter Inlet Colony town	249	46.6	1 104	1 390	525	615	23.2	44.0	9.4	14.0	577	690	16.2	24.9
Palm Beach Gardens city (pt.)	1 607	14.5	910	993	270	398	19.4	23.1	11.1	24.6	805	912	24.2	41.3
Tequesta village	2 454	16.3	1 017	1 165	345	439	21.0	24.4	10.1	15.0	492	681	20.9	33.2

Table 21. **Percent in Sample and Confidence Bounds for Housing Characteristics: 1990**—Con.

[For definitions of terms and meanings of symbols, see text]

State / County / County Subdivision / Place	Housing units		Median selected monthly owner costs (dollars)				Median selected monthly owner costs as a percentage of household income in 1989				Median gross rent (dollars)		Median gross rent as a percentage of household income in 1989	
			With a mortgage		Not mortgaged		With a mortgage		Not mortgaged		90-percent confidence bounds		90-percent confidence bounds	
			90-percent confidence bounds		90-percent confidence bounds		90-percent confidence bounds		90-percent confidence bounds					
	100-percent count	Percent in sample	Lower	Upper	Lower	Upper	Lower	Upper	Lower	Upper	Lower	Upper	Lower	Upper
Palm Beach County—Con.														
Lake Worth division	82 595	13.1	714	735	193	203	21.8	22.7	11.8	12.9	543	552	26.9	28.1
Atlantis city	1 067	46.1	1 604	1 906	468	526	18.3	23.9	10.8	13.1	896	1 583	6.5	36.7
Cloud Lake town	63	52.4	628	968	72	214	21.4	64.4	4.1	15.9	428	545	21.9	29.6
Glen Ridge town	93	47.3	759	1 169	198	302	22.4	56.9	8.2	19.0	398	651	19.8	27.7
Greenacres City city	11 186	11.3	638	683	197	224	18.9	23.1	10.4	14.0	598	638	24.3	27.3
Lake Clarke Shores town	1 433	10.1	1 026	1 205	293	349	15.5	24.9	8.3	14.2	428	542	22.3	78.5
Lake Worth city (pt.)	15 632	10.7	622	678	153	178	22.6	25.5	11.4	14.0	443	464	28.1	31.1
Lantana town (pt.)	11	9.1	–	–	–	–	–	–	–	–	–	450	–	100.0
Palm Beach town (pt.)	1 458	45.6	–	2 000	473	728	–	20.0	4.9	26.4	875	1 251	13.2	30.5
Palm Springs village	5 431	10.5	693	788	159	214	18.6	22.6	9.3	15.8	555	598	24.4	27.8
South Palm Beach town	1 831	42.4	633	1 459	310	649	6.5	89.4	7.6	24.0	794	1 027	27.1	38.0
Riviera Beach division	42 513	14.5	754	786	221	249	21.1	22.3	12.3	14.0	568	583	28.5	30.0
Juno Beach town (pt.)	1 415	41.3	1 026	1 313	279	326	23.5	29.8	11.8	18.2	1 108	1 286	31.4	43.6
Lake Park town	3 363	11.4	700	783	171	207	17.2	24.0	9.3	14.6	539	571	25.9	32.4
North Palm Beach village	6 781	11.4	845	972	257	322	17.7	22.0	10.8	16.0	621	689	25.5	29.8
Palm Beach Gardens city (pt.)	6 643	13.9	884	992	256	332	19.8	22.3	9.9	14.0	642	677	26.0	29.7
Palm Beach Shores town	1 049	47.6	699	915	298	330	19.3	30.6	11.0	14.6	547	652	24.7	30.0
Riviera Beach city	14 078	12.2	603	661	164	186	20.2	23.1	12.7	16.4	482	508	30.7	35.0
West Palm Beach city (pt.)	1	–	–	–	–	–	–	–	–	–	–	–	–	–
Royal Palm Beach-West Jupiter division	21 546	12.2	966	1 003	279	299	23.7	24.8	11.9	14.2	691	752	25.0	28.6
Golden Lakes CDP (pt.)	2 759	10.4	515	885	239	276	15.1	29.3	12.6	21.7	553	617	24.3	36.6
Jupiter town (pt.)	22	9.1	–	1 000	–	–	–	25.0	–	–	–	–	–	–
Palm Beach Gardens city (pt.)	3 921	12.2	1 392	1 764	434	569	23.8	29.4	10.2	16.2	827	921	22.2	26.0
Royal Palm Beach village	5 985	11.4	842	887	256	280	22.4	24.1	10.7	15.1	677	777	25.1	29.0
West Palm Beach city (pt.)	–	–	–	–	–	–	–	–	–	–	–	–	–	–
Sunshine Parkway division	42 665	11.6	1 036	1 079	280	301	24.5	25.5	10.7	12.4	740	790	27.3	29.5
Hamptons at Boca Raton CDP	7 546	12.1	955	1 053	238	314	23.0	26.7	9.1	15.6	538	586	34.5	50.4
Mission Bay CDP	529	11.0	1 362	1 643	182	646	24.5	36.2	3.2	37.1	–	2 001	–	100.0
Sandalfoot Cove CDP	7 179	10.9	827	886	222	262	23.5	26.7	10.0	15.3	785	869	24.2	29.3
Wellington CDP	9 377	12.2	1 198	1 272	295	330	24.4	26.4	10.3	14.1	755	844	25.4	30.9
Whisper Walk CDP	1 783	10.8	724	828	255	305	23.5	28.3	8.5	13.9	585	866	21.0	72.8
West Palm Beach division	65 607	13.5	709	738	191	206	21.9	23.0	12.5	13.9	536	549	27.3	28.4
Century Village CDP	7 621	11.8	–	400	180	238	–	30.0	7.8	18.3	398	457	32.0	54.8
Cypress Lakes CDP	896	11.6	534	665	152	186	9.3	24.6	9.3	15.1	227	726	12.5	79.7
Golden Lakes CDP (pt.)	–	–	–	–	–	–	–	–	–	–	–	–	–	–
Golfview town	58	48.3	904	1 172	195	546	11.2	24.1	6.4	17.0	457	543	20.7	90.3
Haverhill town	427	45.4	791	872	194	239	16.4	21.1	9.4	14.2	550	655	24.6	34.4
Lakeside Green CDP	1 398	11.9	746	832	208	245	20.8	24.7	7.1	16.6	663	695	15.9	22.4
Mangonia Park town	500	41.0	544	673	146	196	19.2	26.7	8.8	16.5	530	555	27.9	35.9
Palm Beach town (pt.)	7 733	12.3	2 511	2 968	556	620	22.2	33.4	12.7	17.3	638	812	30.0	43.6
Westgate-Belvedere Homes CDP	2 906	15.4	545	597	137	170	20.1	23.0	9.9	14.6	535	580	24.8	28.7
West Palm Beach city (pt.)	34 968	12.7	699	737	171	189	22.0	23.6	12.3	14.2	507	526	27.3	28.7
Pasco County	148 965	12.6	558	572	147	150	23.0	23.7	11.3	11.9	393	401	27.5	28.6
Central Pasco division	12 909	15.0	769	805	181	202	22.5	23.9	9.9	12.7	408	449	22.7	25.8
Land O' Lakes CDP (pt.)	3 057	11.6	764	843	187	245	22.8	26.4	9.4	16.3	467	531	21.7	26.4
St. Leo town (pt.)	49	49.0	729	2 071	158	242	15.4	28.9	3.2	34.2	312	388	11.6	43.6
San Antonio city	336	45.5	517	610	114	153	15.9	21.9	9.8	15.9	352	379	15.1	21.9
Dade City division	5 548	14.6	436	487	141	163	17.5	22.4	11.6	15.0	300	329	23.8	26.8
Dade City city	2 330	12.9	440	527	150	187	18.1	26.0	11.0	16.3	338	376	22.5	26.1
Dade City North CDP (pt.)	912	14.4	326	386	110	146	14.6	27.9	9.8	19.3	253	304	22.5	29.0
St. Leo town (pt.)	15	46.7	562	753	109	287	9.3	59.7	3.6	23.7	–	500	–	20.0
Lacoochee division	2 327	11.6	397	553	102	134	21.1	31.3	9.4	15.4	237	278	22.1	29.5
Dade City North CDP (pt.)	151	11.3	61	518	105	185	7.2	63.4	1.4	18.6	253	346	1.7	34.7
Lacoochee CDP	757	11.1	292	472	60	129	13.8	40.0	8.6	19.9	165	251	20.5	30.7
New Port Richey division	58 610	12.4	530	552	136	141	23.0	24.1	11.1	11.9	407	420	28.0	29.5
Beacon Square CDP	3 968	12.1	431	494	122	135	18.8	25.0	10.4	12.9	428	491	19.3	28.9
Elfers CDP	6 649	13.5	419	459	117	127	20.4	23.3	10.4	12.3	423	465	26.5	32.1
Holiday CDP	12 160	12.1	434	478	119	127	20.4	23.1	10.8	12.5	407	437	27.2	31.2
Land O' Lakes CDP (pt.)	181	14.9	392	1 052	75	207	5.8	54.9	3.9	43.5	325	404	28.3	65.1
New Port Richey city	7 824	12.8	471	523	122	136	21.2	25.8	9.9	12.5	364	380	28.2	31.6
New Port Richey East CDP	4 990	12.0	545	623	135	157	21.8	25.5	9.5	12.7	430	462	26.9	30.9
Port Richey city (pt.)	270	12.2	585	1 175	–	–	17.0	58.6	–	–	307	441	3.7	94.3
Port Richey division	47 500	12.2	538	561	162	168	22.9	24.2	11.3	12.2	409	432	28.9	31.5
Bayonet Point CDP	12 489	12.3	478	515	153	163	22.5	25.1	10.7	12.1	448	476	28.7	33.2
Hudson CDP	4 660	11.8	585	682	161	189	22.7	27.8	10.9	14.5	417	492	22.6	32.3
Jasmine Estates CDP	9 309	12.2	453	488	157	167	21.8	24.0	11.2	13.2	448	478	27.0	34.3
Port Richey city (pt.)	1 337	12.0	609	837	145	189	23.4	34.6	7.8	15.4	368	589	21.7	33.9
Zephyrhills division	22 071	12.0	517	559	127	140	20.9	23.4	10.2	12.1	341	366	24.3	28.1
Zephyrhills city	5 209	11.9	448	510	125	144	17.1	24.6	9.8	12.9	337	374	22.8	28.2
Zephyrhills North CDP	1 772	12.0	377	614	89	135	8.0	24.4	7.2	15.0	281	352	23.8	32.2
Zephyrhills South CDP	1 818	11.8	370	576	85	152	13.9	24.6	6.6	13.4	298	385	18.2	45.2
Zephyrhills West CDP	3 165	12.0	400	554	79	120	12.7	23.7	7.8	13.0	328	438	19.6	52.1
Pinellas County	458 341	13.4	683	692	183	187	22.5	22.8	12.0	12.5	460	465	27.5	27.9
Boca Ciega division	37 752	18.6	708	739	175	183	21.7	22.7	11.4	12.4	502	520	28.6	30.5
Bay Pines CDP	1 893	16.1	615	696	135	162	16.8	24.9	9.3	13.9	435	578	23.4	45.5
Indian Shores town	2 258	46.1	927	1 759	188	462	11.8	21.8	8.7	15.5	532	564	24.6	29.4
Largo city (pt.)	703	11.1	564	1 474	155	284	13.8	37.4	3.7	16.3	478	587	23.2	41.4
Madeira Beach city	3 788	11.3	676	950	218	260	23.6	28.3	11.5	18.0	426	481	27.3	32.9
North Redington Beach town	854	43.2	1 018	1 190	289	321	22.4	27.2	9.5	13.5	614	635	26.6	30.4
Redington Beach town	995	45.2	896	1 027	239	272	23.1	26.4	11.9	15.1	520	595	25.6	29.1
Redington Shores town	2 239	38.1	735	892	208	231	24.3	33.0	12.4	17.1	467	518	23.2	29.1
Seminole city (pt.)	5 338	14.5	543	606	142	160	20.0	24.8	9.8	13.0	493	567	33.5	47.7
Clearwater division	164 163	13.3	719	737	186	192	22.3	22.9	11.4	12.1	468	475	27.0	27.8
Baskin CDP	1 596	11.8	428	490	86	213	22.9	28.2	8.6	19.8	199	369	22.0	36.5
Belleair town	2 286	12.0	1 037	1 461	256	345	22.1	34.2	10.8	16.1	489	622	20.6	28.1
Belleair Beach city	1 589	45.8	1 089	1 231	302	340	21.7	24.5	11.7	14.6	759	906	23.8	28.5
Belleair Bluffs city	1 409	49.4	702	778	188	204	19.4	22.6	10.6	13.1	435	454	27.2	30.0
Belleair Shore town	34	50.0	2 230	3 371	512	689	25.4	59.0	7.1	18.3	–	600	–	100.0
Clearwater city	53 833	13.5	721	757	193	205	22.6	23.7	11.3	12.6	457	470	27.4	28.7
Dunedin city (pt.)	16 541	12.0	661	710	182	198	21.8	23.5	10.7	12.7	445	466	26.7	29.0
Feather Sound CDP (pt.)	–	–	–	–	–	–	–	–	–	–	–	–	–	–
Harbor Bluffs CDP	1 260	12.5	895	1 180	230	270	22.5	28.8	9.1	13.6	361	542	4.5	90.2
Highpoint CDP (pt.)	7 408	11.4	661	793	119	174	21.2	24.3	7.5	15.0	459	481	24.6	27.5
Indian Rocks Beach city	3 145	11.3	860	1 101	222	299	23.4	30.4	9.6	16.3	518	570	25.7	33.7
Largo city (pt.)	38 008	12.7	662	692	161	174	21.3	22.6	10.7	12.4	466	477	26.4	28.2

Table 21. **Percent in Sample and Confidence Bounds for Housing Characteristics: 1990**—Con.

[For definitions of terms and meanings of symbols, see text]

State / County / County Subdivision / Place	Housing units		Median selected monthly owner costs (dollars)				Median selected monthly owner costs as a percentage of household income in 1989				Median gross rent (dollars)		Median gross rent as a percentage of household income in 1989	
			With a mortgage		Not mortgaged		With a mortgage		Not mortgaged		90-percent confidence bounds		90-percent confidence bounds	
			90-percent confidence bounds		90-percent confidence bounds		90-percent confidence bounds		90-percent confidence bounds					
	100-percent count	Percent in sample	Lower	Upper	Lower	Upper	Lower	Upper	Lower	Upper	Lower	Upper	Lower	Upper
Pinellas County—Con.														
Clearwater division—Con.														
Oldsmar city (pt.)	–	–	–	–	–	–	–	–	–	–	–	–	–	–
Pinellas Park city (pt.)	–	–	–	–	–	–	–	–	–	–	–	–	–	–
Safety Harbor city	6 373	11.8	848	931	198	230	22.1	24.4	10.4	14.5	495	545	24.3	30.1
St. Petersburg division	196 496	12.8	607	620	173	178	21.8	22.4	12.4	13.1	432	439	27.7	28.4
Feather Sound CDP (pt.)	1 535	12.2	1 241	1 415	320	572	18.1	24.6	7.3	18.5	644	679	15.3	23.8
Gandy CDP	2 444	10.8	47	570	116	238	2.8	28.5	3.6	16.4	544	607	21.2	24.7
Gulfport city	7 077	14.6	497	562	135	147	21.2	24.1	10.9	13.6	414	440	27.7	32.2
Highpoint CDP (pt.)	155	12.3	–	–	–	100	–	–	–	20.0	–	300	–	100.0
Kenneth City town	2 298	11.8	553	659	150	181	17.8	23.1	9.6	14.6	431	471	19.3	27.7
Lealman CDP	12 297	11.3	480	520	120	136	20.2	23.5	10.0	12.9	389	417	26.6	29.6
Pinellas Park city (pt.)	20 593	12.5	619	644	184	201	21.5	22.9	11.2	13.0	489	507	25.8	27.6
St. Petersburg city (pt.)	125 452	13.1	604	620	176	181	21.9	22.6	12.7	13.5	413	421	27.9	28.8
St. Petersburg Beach city (pt.)	–	–	–	–	–	–	–	–	–	–	–	–	–	–
Seminole city (pt.)	61	11.5	–	–	–	–	–	–	–	–	–	–	–	–
South Pasadena city	4 398	12.2	412	837	153	256	11.3	32.5	8.4	19.5	465	528	31.8	42.1
St. Petersburg Beach division	12 730	11.9	907	1 054	263	287	21.4	24.2	12.4	15.4	472	511	26.8	29.5
St. Petersburg city (pt.)	–	–	–	–	–	–	–	–	–	–	–	–	–	–
St. Petersburg Beach city (pt.)	7 205	12.0	818	988	259	290	21.8	25.4	12.8	16.9	457	509	25.7	30.1
Treasure Island city	5 525	11.7	966	1 197	258	294	19.2	23.8	10.4	14.8	472	535	26.7	30.0
Tarpon Springs division	47 200	12.6	815	847	199	212	24.2	25.2	11.2	12.5	527	541	25.2	26.8
Dunedin city (pt.)	1 870	11.9	790	1 231	292	548	21.0	33.2	5.0	17.0	519	568	24.1	33.1
Oldsmar city (pt.)	3 507	11.8	706	767	184	243	23.3	26.1	10.5	18.4	544	582	22.8	27.7
Palm Harbor CDP	23 953	12.6	828	871	191	204	23.8	25.0	10.7	12.3	551	579	24.3	26.5
Tarpon Springs city	9 116	12.8	673	734	188	211	23.7	26.8	11.1	14.2	405	442	27.6	31.8
Polk County	186 225	13.2	576	589	156	160	19.3	20.0	11.6	12.2	383	389	25.0	25.9
Bartow division	17 971	12.5	525	566	139	151	16.8	19.0	10.7	12.5	344	367	23.1	25.9
Bartow city	5 874	13.7	467	527	129	147	14.9	18.2	10.2	12.9	329	361	22.6	28.7
Fort Meade city	2 114	11.4	452	563	133	165	12.9	19.6	9.7	15.0	315	397	20.6	28.2
Mulberry city	1 444	11.7	366	519	152	190	15.2	23.6	8.5	15.0	323	401	23.8	39.8
Willow Oak CDP (pt.)	1 475	11.0	569	733	118	169	13.9	22.2	8.1	15.5	347	419	18.0	23.6
Frostproof division	4 185	13.5	346	415	120	145	16.1	21.7	9.6	13.1	274	321	22.9	30.0
Frostproof city	1 472	11.5	345	438	110	168	13.4	22.1	8.4	14.9	265	356	22.9	29.3
Haines City division	20 519	15.1	530	571	145	157	19.7	21.7	11.3	13.0	363	382	23.7	26.0
Davenport city	642	40.7	426	493	132	151	14.6	20.0	9.2	12.4	303	347	17.4	28.1
Dundee town	1 154	13.5	376	484	104	156	14.9	23.4	10.9	21.3	356	435	12.7	25.4
Haines City city (pt.)	4 951	13.7	403	495	144	170	16.3	20.9	11.9	15.5	309	351	24.8	29.2
Lake Hamilton town	465	41.3	472	544	127	152	15.6	21.0	10.0	14.4	348	437	20.3	23.8
Loughman CDP	517	9.9	606	1 232	33	366	1.3	96.2	3.1	55.2	239	399	12.9	54.9
Polk City town (pt.)	83	48.2	473	538	138	287	11.9	19.2	5.1	14.9	–	300	–	35.0
Waverly CDP (pt.)	485	11.5	264	485	69	157	8.7	23.0	5.9	15.6	275	425	27.3	59.8
Winter Haven city (pt.)	–	–	–	–	–	–	–	–	–	–	–	–	–	–
Lakeland division	81 936	13.0	607	626	161	168	19.4	20.4	11.7	12.7	402	412	25.0	26.1
Auburndale city (pt.)	351	11.1	473	636	–	–	8.9	43.3	–	–	328	428	26.6	35.6
Combee Settlement CDP	2 551	11.6	426	488	124	155	12.0	17.9	10.5	15.2	360	404	23.7	31.1
Crystal Lake CDP	2 466	11.7	487	576	130	168	19.6	27.6	10.2	16.3	407	446	23.6	29.2
Fussels Corner CDP	1 646	11.1	365	550	107	146	12.0	22.5	7.5	14.4	324	378	21.4	29.5
Gibsonia CDP	2 244	11.9	626	706	155	186	18.4	23.7	10.3	16.9	448	525	21.8	29.1
Highland City CDP	768	12.5	430	508	104	156	13.1	21.1	6.8	15.2	386	442	13.0	28.5
Kathleen CDP	1 037	11.7	556	686	132	189	20.6	25.4	6.6	18.1	379	431	15.6	29.0
Lakeland city (pt.)	34 933	13.2	557	587	163	175	18.9	20.6	11.6	13.2	397	411	25.2	26.6
Lakeland Highlands CDP	3 818	13.6	811	887	236	297	16.5	19.7	9.3	13.8	611	739	13.1	22.3
Medulla CDP	1 617	12.5	607	779	129	203	17.2	22.9	8.7	16.9	426	484	15.7	22.0
Polk City town (pt.)	479	41.1	431	516	126	174	18.5	22.5	9.2	16.0	359	399	21.2	40.6
Willow Oak CDP (pt.)	8	12.5	–	4 001	–	–	–	20.0	–	–	–	–	–	–
Winston CDP	4 638	12.9	428	500	134	163	19.6	24.7	10.1	15.0	358	385	24.5	29.2
Lake Wales division	17 028	13.1	484	538	143	157	17.5	20.4	10.8	12.7	316	332	23.1	25.7
Babson Park CDP	438	12.3	363	602	87	136	19.4	33.1	6.1	26.2	264	414	21.4	58.8
Crooked Lake Park CDP	679	11.3	372	616	108	141	16.3	23.8	6.4	15.1	379	522	11.6	54.8
Highland Park village	121	48.8	781	987	239	344	19.0	32.3	7.4	16.0	–	500	–	25.0
Hillcrest Heights town	116	46.6	625	845	161	222	12.6	21.9	9.2	15.4	342	584	11.1	24.6
Lake Wales city	4 235	13.1	529	597	143	173	17.9	22.9	11.2	15.0	308	337	24.8	29.0
Waverly CDP (pt.)	495	10.5	–	700	–	200	–	30.0	–	20.0	–	550	–	25.0
Winter Haven-Auburndale division	44 586	13.2	563	586	159	169	18.8	20.3	11.2	12.3	380	394	25.4	27.5
Auburndale city (pt.)	3 514	11.8	503	578	142	174	18.9	22.9	10.5	15.1	401	452	21.0	26.4
Cypress Gardens CDP	4 268	14.3	680	745	178	198	16.5	19.9	9.7	12.5	518	629	20.4	29.8
Eagle Lake city	694	39.3	506	557	154	175	19.0	22.1	10.4	14.8	343	379	28.2	32.9
Haines City city (pt.)	150	12.7	–	–	–	150	–	–	–	20.0	209	284	2.2	17.8
Inwood CDP	3 134	12.2	405	471	123	142	18.9	24.0	9.9	13.8	362	392	23.6	30.7
Jan Phyl Village CDP	1 955	11.6	549	626	139	172	15.4	20.4	7.1	13.6	450	486	18.7	29.6
Lake Alfred city	1 558	15.8	512	600	152	193	14.7	20.7	11.2	17.1	415	469	23.5	30.2
Lakeland city (pt.)	–	–	–	–	–	–	–	–	–	–	–	–	–	–
Wahneta CDP	1 511	10.9	356	458	84	137	13.9	23.2	7.1	14.8	304	332	24.1	33.6
Winter Haven city (pt.)	12 752	12.8	551	596	172	193	20.5	22.8	10.3	12.5	366	394	27.1	30.3
Putnam County	31 840	15.0	494	525	144	153	17.6	19.6	11.6	12.9	287	306	24.5	27.2
Crescent City division	7 664	20.4	453	532	146	163	20.7	26.7	11.1	13.4	274	305	23.2	30.9
Crescent City city	839	43.6	416	511	133	146	16.5	23.1	11.6	14.6	249	286	26.6	32.0
Pomona Park town	416	43.8	316	379	115	159	20.1	28.5	9.7	14.7	267	344	15.3	24.7
Welaka town	343	33.5	332	647	139	191	25.1	65.8	10.9	19.4	203	331	17.7	48.8
East Palatka division	4 155	12.8	498	625	123	160	17.1	22.3	10.5	14.4	291	349	22.7	33.2
East Palatka CDP	751	13.8	383	715	99	170	12.7	22.7	9.4	18.7	237	365	23.4	47.4
Interlachen-Florahome division	10 179	13.5	474	530	136	156	15.9	20.0	10.5	13.3	322	361	16.2	23.0
Interlachen town	553	38.2	381	461	143	173	21.2	33.0	9.5	14.7	291	369	18.3	37.6
Palatka division	9 842	13.2	482	532	141	157	16.0	19.0	11.2	13.6	263	289	25.5	28.2
Palatka city	4 325	13.4	387	459	136	158	13.9	18.1	11.0	14.5	211	256	26.0	28.7
St. Johns County	40 712	12.2	733	769	184	196	21.0	22.3	11.6	12.9	476	498	24.6	26.4
Fruit Cove division	2 417	11.6	974	1 136	214	277	21.3	24.1	8.2	14.7	368	635	19.9	28.4
Fruit Cove CDP	2 182	11.6	981	1 147	209	272	21.0	23.8	8.2	14.9	384	638	20.4	29.2
Hastings division	1 885	16.4	439	561	138	175	18.9	28.1	11.1	16.3	290	408	23.0	47.8
Hastings town	261	32.6	358	541	155	197	20.6	43.6	10.1	17.4	237	326	11.7	23.7
Matanzas division	5 139	11.7	555	644	169	191	18.7	23.4	9.5	13.2	481	550	20.7	26.1
Crescent Beach CDP	1 553	11.8	626	1 199	258	610	9.7	38.8	4.5	15.5	451	575	9.8	23.3
Marineland town (pt.)	–	–	–	–	–	–	–	–	–	–	–	–	–	–
St. Augustine Shores CDP	2 261	11.9	460	531	163	184	18.7	24.6	9.6	13.8	518	601	23.5	28.8

Table 21. **Percent in Sample and Confidence Bounds for Housing Characteristics: 1990**—Con.

[For definitions of terms and meanings of symbols, see text]

State / County / County Subdivision / Place	Housing units		Median selected monthly owner costs (dollars)				Median selected monthly owner costs as a percentage of household income in 1989				Median gross rent (dollars)		Median gross rent as a percentage of household income in 1989	
			With a mortgage		Not mortgaged		With a mortgage		Not mortgaged		90-percent confidence bounds		90-percent confidence bounds	
			90-percent confidence bounds		90-percent confidence bounds		90-percent confidence bounds		90-percent confidence bounds					
	100-percent count	Percent in sample	Lower	Upper	Lower	Upper	Lower	Upper	Lower	Upper	Lower	Upper	Lower	Upper
St. Johns County—Con.														
Ponte Vedra division	7 718	11.5	957	1 114	331	387	21.3	23.8	9.5	13.1	630	664	22.9	25.9
Palm Valley CDP	4 814	11.3	891	1 038	225	295	20.4	23.3	8.7	14.0	602	638	22.3	25.7
Sawgrass CDP	2 039	11.8	966	1 334	390	571	20.5	26.2	8.1	15.4	688	826	21.5	29.4
St. Augustine division	23 553	12.2	627	674	170	185	20.0	21.8	11.7	13.4	419	437	25.2	27.9
Butler Beach CDP	2 924	11.8	616	810	171	225	16.9	26.6	8.9	15.4	583	697	21.3	31.0
St. Augustine city	5 181	15.1	551	629	172	198	20.2	24.0	12.0	14.9	366	394	25.0	33.2
St. Augustine Beach city	2 562	11.6	689	896	208	270	14.9	22.6	10.3	17.5	507	541	23.4	28.8
St. Augustine South CDP	1 623	11.9	616	694	151	187	17.0	22.5	8.2	12.5	559	692	17.6	26.8
Villano Beach CDP	1 034	11.6	784	998	162	238	19.3	24.7	8.1	18.0	470	575	23.3	45.7
St. Lucie County	73 843	12.4	644	662	174	182	21.1	22.1	11.3	12.4	504	520	26.3	27.8
Fort Pierce division	39 918	12.4	582	610	156	168	19.4	20.9	11.3	12.8	433	451	27.0	29.0
Fort Pierce city (pt.)	14 276	10.3	523	572	152	172	18.5	22.4	11.4	14.1	377	402	31.8	37.9
Fort Pierce North CDP	2 441	13.8	433	501	120	160	16.8	22.2	7.2	14.6	440	480	20.7	31.8
Fort Pierce South CDP	2 251	12.6	535	618	135	184	14.6	20.1	7.8	12.6	456	480	20.9	24.9
Indian River Estates CDP	1 975	14.2	618	679	130	167	15.7	20.1	9.0	14.9	531	618	12.7	23.0
Lakewood Park CDP	3 096	11.1	587	647	147	182	19.5	22.6	9.9	14.3	463	521	19.1	23.2
Port St. Lucie city (pt.)	3 213	12.1	625	722	152	188	18.8	22.7	8.2	13.4	605	658	24.0	29.5
Port St. Lucie-River Park CDP (pt.)	950	12.7	602	707	141	181	16.1	28.0	9.4	15.3	527	623	15.5	28.1
St. Lucie village	292	38.0	728	880	157	221	14.2	22.9	8.4	14.8	374	501	14.5	27.8
White City CDP	1 916	12.4	681	803	149	198	15.8	23.2	8.8	14.7	450	499	21.0	25.8
Hutchinson Island division	8 674	13.9	717	973	265	354	16.5	30.6	10.1	15.3	618	693	24.8	31.2
Fort Pierce city (pt.)	2 974	11.3	736	1 197	280	409	15.6	49.9	9.2	16.4	562	635	23.8	32.1
Hutchinson Island South CDP	5 700	15.3	556	854	210	320	10.9	26.0	8.3	16.6	689	804	23.5	34.8
Port St. Lucie division	23 761	11.7	678	701	183	195	22.2	23.6	10.8	12.4	629	648	24.3	26.5
Port St. Lucie city (pt.)	21 028	11.8	678	702	181	193	22.2	23.7	10.8	12.5	630	650	24.1	26.3
Port St. Lucie-River Park CDP (pt.)	1 718	11.4	497	624	132	188	16.5	25.0	9.5	16.5	510	682	23.9	51.2
West St. Lucie division	1 490	12.3	688	784	144	304	20.1	24.0	6.1	15.4	354	542	13.8	33.8
Santa Rosa County	32 831	12.8	589	619	162	173	20.3	21.3	11.0	12.4	357	376	22.8	24.4
Gulf Breeze-Harold division	13 327	11.8	703	758	181	206	21.6	23.3	10.2	12.7	403	435	22.3	25.2
Gulf Breeze city	2 365	11.7	695	822	205	271	16.9	21.7	8.3	13.3	464	545	21.3	27.2
Jay division	1 607	23.6	429	542	143	168	15.5	22.0	10.7	14.6	264	332	16.5	24.8
Jay town	284	44.4	424	544	118	166	12.2	27.0	8.1	13.6	290	333	16.0	27.4
Milton division	7 554	12.2	486	539	155	177	15.8	18.9	10.8	14.2	333	359	22.0	24.4
Milton city	2 879	12.1	428	510	143	175	13.1	18.1	10.5	15.8	317	348	22.3	26.8
Munson-McLellen division	1 062	14.0	351	519	120	164	10.8	20.2	7.5	14.6	128	306	9.2	33.9
Pace division	9 281	12.7	517	561	143	161	19.8	21.4	9.9	12.7	326	355	22.6	26.9
Bagdad CDP	656	15.4	363	462	126	168	11.1	20.8	8.5	15.5	229	325	33.3	65.2
Pace CDP	2 526	11.3	479	564	143	178	20.4	23.4	9.4	15.2	319	381	22.7	30.5
Sarasota County	157 055	12.2	710	729	202	210	22.9	23.5	11.4	12.1	537	548	27.5	28.4
Englewood division	7 394	11.8	622	714	196	221	21.4	25.1	10.7	13.0	457	494	27.5	32.9
Englewood CDP (pt.)	6 256	11.8	580	675	193	220	20.5	24.5	10.6	13.1	443	486	27.6	33.3
Gulf Gate-Osprey division	12 063	12.4	781	892	210	232	23.1	26.1	11.0	13.2	590	637	27.9	31.4
Gulf Gate Estates CDP (pt.)	4 933	12.1	626	706	177	201	19.2	24.3	10.4	13.5	575	627	29.9	35.6
Osprey CDP	1 517	15.1	931	1 502	288	378	23.6	37.0	10.5	16.9	440	610	21.1	27.7
Vamo CDP	1 925	11.4	655	969	134	215	20.4	27.6	6.8	14.1	592	705	25.6	32.4
Interior County division	11 146	13.3	808	877	227	253	23.3	25.7	10.2	12.5	503	574	23.7	28.2
Nokomis CDP (pt.)	558	12.7	563	1 038	129	368	15.2	28.7	5.1	19.3	354	397	12.3	49.1
North Port city (pt.)	149	16.1	525	686	106	298	12.0	24.0	.3	19.7	-	-	-	-
Plantation CDP	1 617	11.9	711	924	290	358	18.3	26.3	8.2	13.4	642	1 133	27.2	54.0
South Venice CDP (pt.)	113	18.6	-	-	-	100	-	-	-	20.0	-	450	-	100.0
Venice city (pt.)	1 289	12.2	551	861	213	279	15.4	28.6	6.5	14.6	486	586	17.2	29.1
Longboat Key division	4 411	12.0	756	1 583	459	597	14.9	32.1	8.1	13.8	762	1 307	17.9	33.0
Longboat Key town (pt.)	4 411	12.0	756	1 583	459	597	14.9	32.1	8.1	13.8	762	1 307	17.9	33.0
North Port division	9 598	12.3	484	533	142	158	22.3	24.9	10.3	12.8	490	522	24.0	30.2
North Port city (pt.)	6 375	12.2	487	537	138	154	22.1	24.8	10.1	12.7	493	524	24.4	30.7
Warm Mineral Springs CDP	3 200	12.4	307	538	153	206	21.0	68.9	8.9	16.0	379	545	10.6	32.2
Sarasota division	83 120	12.1	736	759	216	229	22.5	23.3	11.5	12.5	531	545	26.9	28.1
Bee Ridge CDP	3 102	12.0	726	833	268	302	22.5	28.6	9.8	13.3	545	712	34.4	56.3
Desoto Lakes CDP	1 098	11.9	768	853	161	269	20.9	24.3	8.4	17.8	619	807	21.8	31.9
Fruitville CDP	3 664	12.0	790	857	187	246	22.1	24.0	10.2	15.9	499	626	23.2	29.0
Gulf Gate Estates CDP (pt.)	1 484	12.0	490	669	152	221	13.7	22.9	7.3	14.6	558	617	21.9	25.1
Kensington Park CDP	1 464	12.1	550	695	172	192	17.2	24.0	9.6	14.3	531	673	23.2	55.3
Lake Sarasota CDP	1 396	12.0	777	856	194	234	21.9	25.3	7.1	15.6	600	737	20.3	31.1
Longboat Key town (pt.)	-	-	-	-	-	-	-	-	-	-	-	-	-	-
North Sarasota CDP	3 181	11.9	620	693	141	227	18.8	23.5	9.3	15.9	444	578	22.7	28.1
Ridge Wood Heights CDP	2 232	12.0	583	671	129	167	18.7	23.4	9.8	15.3	488	566	24.2	32.4
Sarasota city	26 974	12.4	617	663	195	215	22.0	24.0	11.3	13.0	483	501	27.8	29.4
Sarasota Springs CDP	6 795	12.2	680	730	193	220	21.8	23.5	10.5	13.6	615	661	22.3	25.7
Siesta Key CDP	8 077	11.8	972	1 234	291	366	22.5	28.8	10.3	14.1	623	763	24.0	30.5
Southgate CDP	4 024	12.1	673	762	184	213	17.2	21.6	9.5	12.3	519	570	23.4	30.7
South Gate Ridge CDP	2 592	11.9	701	800	170	247	23.2	27.9	9.3	14.2	561	604	22.9	29.3
South Sarasota CDP	2 684	11.9	827	1 105	229	316	20.5	26.4	10.3	15.9	456	514	23.6	30.2
The Meadows CDP	2 655	12.2	849	1 075	305	366	17.7	24.3	8.8	14.7	684	757	22.4	28.1
Venice division	29 323	12.0	618	657	178	188	22.4	23.8	10.7	12.0	535	569	28.2	31.0
Laurel CDP	4 827	12.3	705	874	201	230	22.9	26.7	10.1	13.0	479	604	27.2	34.4
Nokomis CDP (pt.)	1 256	12.1	492	692	136	193	23.2	33.1	7.7	14.7	431	492	26.1	55.9
South Venice CDP (pt.)	5 524	12.1	560	609	132	145	21.5	23.7	9.9	12.4	561	614	21.3	27.2
Venice city (pt.)	11 160	11.8	648	763	195	232	20.9	24.4	9.8	12.6	501	559	28.4	33.7
Venice Gardens CDP	4 085	11.9	546	643	175	190	19.4	22.9	10.4	13.0	575	674	27.8	34.5
Seminole County	117 845	12.4	820	836	177	186	21.8	22.3	11.4	12.4	544	553	25.7	26.6
Casselberry-Altamonte Springs division	75 138	12.0	809	829	188	200	21.2	21.9	11.0	12.4	558	570	25.4	26.4
Altamonte Springs city	17 140	11.1	802	854	193	235	21.3	23.2	10.9	15.2	546	562	24.5	26.1
Casselberry city	8 089	12.5	644	695	151	187	19.8	22.4	9.9	14.0	534	560	24.7	28.9
Fern Park CDP	3 706	12.2	693	810	172	208	19.1	22.9	9.0	14.1	407	472	25.2	29.7
Forest City CDP	4 231	12.6	691	759	135	168	19.2	22.0	9.2	13.2	571	616	23.0	26.8
Goldenrod CDP (pt.)	2 384	12.1	653	736	167	212	16.3	20.4	6.4	13.6	596	667	24.4	29.2
Longwood city (pt.)	4 117	13.4	726	789	151	190	21.0	23.2	9.8	15.5	601	680	27.7	32.6
Wekiva Springs CDP	8 716	12.6	1 142	1 224	246	291	20.0	21.8	9.7	13.5	814	893	21.1	23.4
Winter Springs city (pt.)	5 912	12.5	761	806	189	226	20.8	23.0	8.0	13.7	554	610	24.9	27.8
Oviedo division	14 237	12.4	890	931	170	197	22.5	23.5	10.2	13.0	569	607	26.0	28.6
Chuluota CDP	579	13.8	513	643	111	147	16.1	23.7	6.5	14.4	414	574	30.5	45.8
Oviedo city	4 212	12.3	828	871	169	256	22.9	24.8	9.3	15.0	548	591	25.7	31.2
Winter Springs city (pt.)	2 794	12.4	1 088	1 227	175	273	21.8	24.0	9.3	16.5	668	776	23.0	29.5

Table 21. **Percent in Sample and Confidence Bounds for Housing Characteristics: 1990**—Con.

[For definitions of terms and meanings of symbols, see text]

State / County / County Subdivision / Place	Housing units		Median selected monthly owner costs (dollars)				Median selected monthly owner costs as a percentage of household income in 1989				Median gross rent (dollars)		Median gross rent as a percentage of household income in 1989	
			With a mortgage		Not mortgaged		With a mortgage		Not mortgaged		90-percent confidence bounds		90-percent confidence bounds	
			90-percent confidence bounds		90-percent confidence bounds		90-percent confidence bounds		90-percent confidence bounds					
	100-percent count	Percent in sample	Lower	Upper	Lower	Upper	Lower	Upper	Lower	Upper	Lower	Upper	Lower	Upper
Seminole County—Con.														
Sanford division	28 470	13.4	769	805	153	168	22.1	23.1	11.6	13.3	476	492	25.6	27.7
Lake Mary city	2 296	13.2	979	1 215	161	216	21.0	24.4	9.0	15.1	479	544	23.0	36.1
Longwood city (pt.)	807	11.6	752	865	148	239	22.0	30.2	5.2	17.9	711	868	21.2	32.3
Sanford city	13 834	13.8	602	644	146	164	21.1	23.0	11.9	14.4	449	467	25.9	28.2
Sumter County	15 298	17.9	435	472	132	143	18.0	20.9	11.9	13.8	307	324	24.3	27.5
Sumter South division	8 380	20.6	408	452	127	142	18.5	21.8	11.6	14.1	303	324	23.4	26.7
Bushnell city	998	45.4	396	484	137	163	20.8	23.6	10.8	14.6	315	359	25.6	29.3
Center Hill city	309	45.3	332	448	111	136	20.5	27.0	11.4	17.1	241	311	21.3	38.7
Lake Panasoffkee CDP (pt.)	1 603	11.4	335	437	128	164	20.9	43.0	9.4	16.6	294	394	19.5	33.4
Webster city	334	44.3	441	563	106	131	8.3	18.4	9.7	14.9	257	304	14.4	21.9
Wildwood division	6 918	14.6	450	525	132	148	16.0	21.0	11.3	14.5	303	333	24.1	31.9
Coleman city	357	46.8	456	579	108	136	16.8	26.0	10.5	15.4	273	360	17.9	23.8
Lake Panasoffkee CDP (pt.)	294	14.3	402	1 494	151	224	20.1	98.6	5.9	17.1	–	500	–	100.0
Wildwood city	1 794	11.6	360	473	137	204	12.7	24.1	11.0	19.0	261	319	24.8	40.7
Suwannee County	11 699	14.0	454	520	144	163	17.4	21.8	11.5	14.1	266	289	25.6	29.0
Branford division	1 925	21.9	439	518	129	159	24.3	31.1	9.9	14.8	268	311	22.2	31.8
Branford town	340	41.8	367	439	123	157	19.0	28.0	11.2	17.3	263	310	30.3	53.1
Dowling Park division	2 120	10.9	413	936	88	176	8.4	24.9	8.4	15.9	210	281	23.1	37.3
Live Oak division	5 599	11.8	437	537	143	170	16.4	22.2	11.2	14.8	263	296	24.7	29.0
Live Oak city	2 639	11.6	356	513	148	182	15.2	22.3	10.9	15.5	253	286	26.6	31.7
McAlpin-Wellborn division	2 055	15.8	351	535	119	181	9.1	17.7	8.8	17.3	275	357	26.2	66.4
Taylor County	7 908	12.3	461	543	135	155	14.5	18.5	11.1	14.0	251	309	21.3	27.8
Perry North division	5 719	11.5	459	548	132	153	13.7	18.0	10.6	13.8	247	315	20.6	27.8
Perry city	2 898	11.7	482	587	133	165	14.1	19.8	10.8	15.1	223	304	19.7	29.3
Perry South division	2 189	14.6	349	609	132	185	15.3	25.9	11.2	18.3	222	323	16.5	42.8
Union County	2 975	28.0	436	500	149	177	15.1	19.9	11.2	14.8	196	242	17.1	21.2
Lake Butler division	1 497	33.1	432	490	158	182	12.6	18.1	11.7	16.6	218	256	19.6	24.7
Lake Butler city	811	42.2	414	538	162	194	11.7	18.3	11.7	16.6	212	257	22.6	26.8
Raiford division	604	25.7	378	554	116	175	14.6	26.8	7.5	14.4	53	88	8.3	13.9
Raiford town	89	31.5	327	629	77	240	6.1	31.5	3.7	16.3	207	393	20.5	90.6
Worthington division	874	20.9	396	660	122	243	13.6	23.8	8.5	17.6	230	382	18.1	27.3
Worthington Springs town	76	50.0	256	452	149	211	13.1	57.3	6.5	16.8	223	316	8.6	38.8
Volusia County	180 972	13.4	630	642	183	187	22.9	23.4	11.9	12.5	460	468	28.8	29.6
Central Volusia division	4 053	11.4	798	950	184	259	21.7	25.0	10.0	15.0	420	572	15.0	31.0
Daytona Beach city (pt.)	2	–	–	–	–	–	–	–	–	–	–	–	–	–
Deltona CDP (pt.)	–	–	–	–	–	–	–	–	–	–	–	–	–	–
Ormond Beach city (pt.)	263	12.5	1 071	1 577	309	747	21.8	35.7	–	20.0	–	–	–	–
Port Orange city (pt.)	437	11.2	526	650	126	192	22.0	33.3	6.8	17.3	361	640	21.1	92.1
Samsula-Spruce Creek CDP	1 475	10.9	888	1 158	193	335	21.2	27.2	8.3	17.2	398	813	8.0	45.1
Daytona Beach division	19 521	12.1	486	524	151	168	22.7	25.5	12.3	14.8	401	417	29.4	31.5
Daytona Beach city (pt.)	18 751	12.2	489	528	153	170	22.8	25.8	12.1	14.7	400	416	29.4	31.5
De Bary-Orange City division	11 255	12.3	539	590	142	157	21.8	23.8	10.8	13.2	432	481	29.2	34.8
De Bary CDP	3 404	13.8	507	568	131	147	20.0	22.8	10.4	13.7	474	533	24.6	33.4
De Land city (pt.)	–	–	–	–	–	–	–	–	–	–	–	–	–	–
Orange City city	3 041	11.4	471	597	130	162	21.2	26.7	9.2	14.0	357	406	27.6	44.2
De Land division	19 666	12.7	567	604	166	179	20.0	21.6	10.8	12.3	407	429	26.6	28.9
De Land city (pt.)	7 724	12.3	487	550	162	186	20.2	23.1	10.4	13.3	385	413	26.8	29.6
De Land Southwest CDP	524	15.1	364	559	105	175	14.6	27.8	6.7	15.0	309	384	21.1	35.8
De Leon Springs CDP	576	12.2	569	766	132	182	20.1	26.2	8.5	15.5	371	515	36.5	79.4
Lake Helen city (pt.)	–	–	–	–	–	–	–	–	–	–	–	–	–	–
North De Land CDP	627	11.8	392	518	122	176	12.8	22.3	6.4	13.6	413	507	24.4	39.0
West De Land CDP	1 319	16.2	526	595	135	161	15.8	21.5	9.8	14.5	435	554	22.6	55.2
Deltona division	22 828	12.2	619	640	168	178	23.4	24.5	11.0	12.5	534	562	26.3	29.6
Deltona CDP (pt.)	20 744	12.0	622	643	169	179	23.4	24.5	10.9	12.5	542	571	26.9	30.4
Lake Helen city (pt.)	1 033	15.5	463	534	127	161	21.3	26.6	8.3	14.6	417	496	12.7	29.3
New Smyrna division	26 261	12.9	582	612	182	194	23.2	24.9	11.6	13.0	454	479	27.9	30.0
Edgewater city	6 888	11.8	569	600	157	179	22.4	24.8	10.7	13.6	477	517	24.6	28.3
Glencoe CDP	1 008	15.4	572	724	176	248	21.9	27.6	8.4	14.5	325	584	19.9	68.9
New Smyrna Beach city	11 476	12.1	552	641	183	201	23.5	26.9	11.6	13.9	427	475	29.0	31.9
Oak Hill city	376	42.6	467	553	117	143	15.8	22.6	10.6	15.7	255	406	23.5	43.5
Ponce Inlet town (pt.)	–	–	–	–	–	–	–	–	–	–	–	–	–	–
Port Orange city (pt.)	–	–	–	–	–	–	–	–	–	–	–	–	–	–
North Peninsula division	17 657	12.7	614	677	201	217	21.6	23.9	11.8	13.7	427	447	29.7	32.3
Daytona Beach city (pt.)	8 315	11.8	606	712	198	227	20.7	27.8	11.9	15.6	399	422	30.2	33.4
Ormond Beach city (pt.)	3 483	15.8	649	727	245	281	17.8	21.9	10.7	14.2	426	480	27.8	33.6
Ormond-By-The-Sea CDP	5 241	12.0	552	638	168	189	22.4	26.5	10.9	13.9	508	557	26.1	31.8
Ormond Beach division	21 148	12.5	648	684	190	206	21.7	23.2	11.8	13.7	513	536	28.2	31.3
Daytona Beach city (pt.)	–	–	–	–	–	–	–	–	–	–	–	–	–	–
Holly Hill city	5 652	11.5	528	590	150	178	22.0	26.5	11.5	15.2	487	527	29.3	35.1
Ormond Beach city (pt.)	10 444	12.9	732	782	219	249	21.0	23.2	11.5	14.1	549	599	25.1	29.6
Pierson-Seville division	2 529	17.1	518	593	140	176	19.6	25.4	9.0	13.0	277	428	17.3	25.7
Pierson town	410	39.3	407	538	118	174	15.0	22.2	9.4	14.8	267	341	11.5	19.2
Port Orange division	29 281	11.6	721	750	203	216	22.8	24.1	10.9	12.6	503	523	27.1	29.2
Daytona Beach city (pt.)	4 155	11.2	811	878	236	266	21.9	25.9	9.7	14.0	512	543	23.8	30.4
Ponce Inlet town (pt.)	–	–	–	–	–	–	–	–	–	–	–	–	–	–
Port Orange city (pt.)	16 336	11.6	748	781	206	221	23.5	25.0	10.6	13.0	533	562	27.1	30.2
South Daytona city (pt.)	6 122	11.8	581	640	167	190	18.3	22.1	9.9	13.4	454	482	25.3	28.6
South Peninsula division	6 773	39.5	727	776	211	231	24.3	26.3	11.6	13.1	514	564	27.5	30.3
Daytona Beach city (pt.)	944	22.4	664	802	175	197	20.4	27.2	10.5	14.8	394	487	21.8	28.7
Daytona Beach Shores city	2 852	46.9	718	870	239	299	18.1	24.7	10.0	14.2	539	602	31.4	36.5
Ponce Inlet town (pt.)	1 340	47.3	843	918	272	294	24.2	27.3	10.5	13.4	605	697	21.9	27.7
Port Orange city (pt.)	246	35.0	552	946	205	245	16.0	30.9	8.0	13.9	479	542	14.1	31.4
South Daytona city (pt.)	–	–	–	–	–	–	–	–	–	–	–	–	–	–
Wakulla County	6 587	12.2	476	562	118	143	17.0	22.5	11.1	14.9	299	362	20.3	38.3
East Wakulla division	4 245	11.2	500	598	123	162	15.5	22.3	9.5	14.9	305	400	17.1	41.0
St. Marks city	172	25.0	88	567	117	184	5.8	78.7	6.1	16.1	307	434	14.4	31.1
West Wakulla division	2 342	14.0	418	495	103	137	16.9	25.6	11.3	16.6	275	355	22.2	47.8
Sopchoppy city	187	39.6	396	828	113	142	24.1	37.7	12.7	21.4	158	256	17.1	29.7

Table 21. **Percent in Sample and Confidence Bounds for Housing Characteristics: 1990**—Con.

[For definitions of terms and meanings of symbols, see text]

State County County Subdivision Place	Housing units		Median selected monthly owner costs (dollars)				Median selected monthly owner costs as a percentage of household income in 1989				Median gross rent (dollars)		Median gross rent as a percentage of household income in 1989	
			With a mortgage		Not mortgaged		With a mortgage		Not mortgaged		90-percent confidence bounds		90-percent confidence bounds	
			90-percent confidence bounds		90-percent confidence bounds		90-percent confidence bounds		90-percent confidence bounds					
	100-percent count	Percent in sample	Lower	Upper	Lower	Upper	Lower	Upper	Lower	Upper	Lower	Upper	Lower	Upper
Walton County	18 728	13.7	435	483	129	143	21.5	24.0	11.3	13.4	300	347	20.9	25.4
De Funiak Springs division	4 648	11.8	350	428	125	146	21.0	25.1	11.0	14.8	228	275	22.8	29.9
De Funiak Springs city	2 465	11.8	330	405	127	156	19.6	25.7	10.8	15.4	225	281	22.8	32.4
Freeport division	10 453	13.7	528	655	144	171	21.7	25.9	10.3	13.3	384	440	15.6	21.2
Freeport city	396	43.4	328	447	114	149	14.7	24.0	9.9	15.4	265	310	14.2	23.0
Miramar Beach CDP	3 834	12.3	698	1 222	220	284	13.1	29.7	7.4	15.3	425	607	12.5	22.3
Paxton-Darlington division	2 608	16.3	328	410	88	125	16.9	23.5	9.8	14.3	210	284	20.5	41.3
Paxton town	266	42.1	343	432	117	152	21.2	28.8	7.9	15.2	302	416	18.2	28.3
Redbay division	1 019	15.5	355	574	60	108	12.0	26.1	9.8	17.6	221	369	25.3	75.4
Washington County	7 703	17.0	380	421	111	125	20.4	23.5	10.8	13.2	257	281	24.9	29.6
Caryville division	1 505	19.1	289	434	89	130	20.3	27.9	9.9	15.7	271	333	29.8	70.6
Caryville town	257	45.9	279	394	90	122	19.4	28.2	11.2	16.6	160	380	26.0	73.6
Chipley division	3 075	12.3	404	457	106	132	17.1	23.6	9.7	13.9	242	276	22.1	28.5
Chipley city	1 641	12.1	357	441	110	140	17.7	24.9	8.8	13.8	242	285	22.8	29.4
Vernon division	3 123	20.7	341	395	110	129	20.8	25.5	10.3	13.6	258	317	24.9	51.1
Ebro town	109	33.9	226	444	29	133	8.6	19.1	3.0	28.7	167	277	2.3	29.2
Vernon city	387	43.2	332	405	113	137	11.7	22.1	10.5	15.8	232	306	22.8	40.0
Wausau town	159	44.7	249	347	74	130	19.2	25.5	9.1	21.1	222	327	14.5	64.8

Table 22. **Percent in Sample and Confidence Bounds for Housing Characteristics: 1990**

[For definitions of terms and meanings of symbols, see text]

State County Place and [In Selected States] County Subdivision	Housing units		Median selected monthly owner costs (dollars)				Median selected monthly owner costs as a percentage of household income in 1989				Median gross rent (dollars)		Median gross rent as a percentage of household income in 1989	
			With a mortgage		Not mortgaged		With a mortgage		Not mortgaged		90-percent confidence bounds		90-percent confidence bounds	
			90-percent confidence bounds		90-percent confidence bounds		90-percent confidence bounds		90-percent confidence bounds					
	100-percent count	Percent in sample	Lower	Upper	Lower	Upper	Lower	Upper	Lower	Upper	Lower	Upper	Lower	Upper
The State	**6 100 262**	**12.7**	**717**	**720**	**186**	**187**	**22.3**	**22.3**	**12.1**	**12.2**	**480**	**481**	**27.9**	**28.0**
COUNTY														
Alachua County	79 022	12.4	646	669	181	192	19.8	20.8	11.8	13.0	391	400	32.1	33.6
Baker County	5 975	13.3	514	588	164	186	16.4	20.6	10.3	14.0	323	360	24.7	28.7
Bay County	65 999	13.2	580	601	156	164	19.3	20.5	11.7	12.8	364	375	24.7	25.8
Bradford County	8 099	14.7	497	556	136	153	16.3	19.7	11.5	14.2	306	334	23.9	28.6
Brevard County	185 150	13.7	670	681	178	184	20.8	21.3	11.2	11.9	480	487	25.8	26.6
Broward County	628 660	12.0	851	861	220	226	23.5	23.8	12.8	13.4	573	578	28.8	29.2
Calhoun County	4 468	15.6	389	446	120	134	20.1	23.0	12.2	15.9	217	266	22.2	27.7
Charlotte County	64 641	12.4	602	622	180	186	23.2	24.2	11.4	12.3	493	508	25.0	26.7
Citrus County	49 854	12.0	515	545	141	147	21.8	23.2	10.9	11.8	373	391	25.1	28.1
Clay County	40 249	13.1	761	784	166	180	21.2	22.0	10.4	11.9	486	503	25.0	26.4
Collier County	94 165	12.4	805	837	257	281	22.2	23.2	11.2	12.3	564	580	25.9	27.1
Columbia County	17 818	12.8	481	523	146	161	18.3	20.8	11.6	13.8	302	322	25.2	28.4
Dade County	771 288	11.5	792	800	241	247	22.9	23.2	12.7	13.2	491	495	31.0	31.5
DeSoto County	10 310	13.1	487	557	134	147	17.8	22.3	10.4	12.7	339	368	23.7	26.9
Dixie County	6 445	15.5	393	468	126	151	18.7	24.2	11.3	15.1	245	283	22.5	32.2
Duval County	284 673	11.4	660	671	174	179	20.4	20.8	12.1	12.7	429	434	25.4	25.9
Escambia County	112 230	12.7	556	571	162	168	19.5	20.3	12.1	12.9	384	390	25.8	26.9
Flagler County	15 215	15.3	667	708	202	219	24.0	26.6	10.5	12.1	535	563	25.2	28.4
Franklin County	5 891	15.1	518	593	140	161	23.6	29.3	11.7	14.8	292	342	23.0	28.8
Gadsden County	14 859	15.1	445	483	135	146	16.7	19.4	12.3	14.1	251	271	23.5	27.2
Gilchrist County	4 071	18.6	408	474	130	158	16.7	22.1	10.0	14.1	270	314	22.5	29.7
Glades County	4 624	19.8	400	547	135	161	15.6	22.8	9.7	13.2	344	376	25.7	34.1
Gulf County	6 339	14.2	448	529	126	146	14.9	19.0	10.1	12.6	266	323	25.4	29.7
Hamilton County	4 119	28.2	366	426	127	143	14.3	18.3	11.6	14.1	225	256	26.6	33.2
Hardee County	7 941	16.2	375	431	135	155	14.9	18.2	11.2	13.9	345	371	25.2	30.5
Hendry County	9 945	11.6	539	598	159	197	16.0	19.7	11.9	15.6	389	419	25.3	28.7
Hernando County	50 018	12.5	552	572	162	168	23.5	24.7	10.9	11.8	417	434	28.0	30.7
Highlands County	40 114	14.1	507	537	137	144	20.6	22.1	10.9	12.0	362	379	25.8	27.9
Hillsborough County	367 740	12.1	735	746	187	192	22.0	22.4	12.2	12.8	443	448	26.1	26.6
Holmes County	6 785	17.1	307	369	117	131	18.5	23.7	11.5	14.4	243	282	24.5	33.0
Indian River County	47 128	15.9	652	680	185	194	21.5	22.6	11.3	12.3	496	513	26.6	28.0
Jackson County	16 320	18.7	438	480	130	140	17.2	19.5	12.4	14.0	248	267	24.2	27.2
Jefferson County	4 395	11.6	385	484	126	146	13.3	18.8	10.2	14.0	289	335	21.9	29.0
Lafayette County	2 266	21.8	397	471	138	172	15.3	23.4	11.6	17.0	212	289	14.1	24.1
Lake County	75 707	13.1	584	605	153	160	21.2	22.1	11.1	12.0	381	394	24.3	25.7
Lee County	189 051	13.1	681	695	194	200	22.3	22.9	11.5	12.1	500	508	25.8	26.6
Leon County	81 325	11.7	694	716	192	204	19.4	20.4	11.6	12.9	439	451	29.4	30.8
Levy County	12 307	20.1	422	454	136	149	21.0	23.8	11.7	13.8	283	309	25.9	29.0
Liberty County	2 157	22.1	388	470	124	142	13.6	19.8	9.6	13.5	217	262	17.9	27.6
Madison County	6 275	14.5	389	464	139	162	16.8	22.1	13.4	17.1	225	267	24.5	31.4
Manatee County	115 245	13.4	694	714	197	206	22.8	23.4	11.6	12.4	484	493	27.2	28.3
Marion County	94 567	13.1	546	564	146	151	21.6	22.4	11.4	12.1	382	391	24.8	26.1
Martin County	54 199	12.9	793	837	215	234	21.5	22.7	11.0	12.1	517	534	24.6	26.3
Monroe County	46 215	13.3	947	1 000	262	280	25.0	27.3	11.8	13.2	578	601	28.8	30.3
Nassau County	18 726	13.2	648	699	171	187	17.9	20.3	11.5	13.5	397	433	23.0	25.9
Okaloosa County	62 569	13.9	635	655	173	183	21.2	22.0	10.9	12.1	408	419	25.0	26.1
Okeechobee County	13 266	12.1	502	554	148	170	18.8	22.3	11.2	14.5	379	407	24.4	29.0
Orange County	282 686	12.7	751	761	194	199	22.3	22.6	11.7	12.3	514	519	27.2	27.7
Osceola County	47 959	12.4	687	713	166	177	22.3	23.4	11.1	12.5	521	532	27.1	28.5
Palm Beach County	461 665	13.3	865	876	238	244	23.3	23.6	12.1	12.6	584	591	27.8	28.4
Pasco County	148 965	12.6	558	572	147	150	23.0	23.7	11.3	11.9	393	401	27.5	28.6
Pinellas County	458 341	13.4	683	692	183	187	22.5	22.8	12.0	12.5	460	465	27.5	27.9
Polk County	186 225	13.2	576	589	156	160	19.3	20.0	11.6	12.2	383	389	25.0	25.9
Putnam County	31 840	15.0	494	525	144	153	17.6	19.6	11.6	12.9	287	306	24.5	27.2
St. Johns County	40 712	12.2	733	769	184	196	21.0	22.3	11.6	12.9	476	498	24.6	26.4
St. Lucie County	73 843	12.4	644	662	174	182	21.1	22.1	11.3	12.4	504	520	26.3	27.8
Santa Rosa County	32 831	12.8	589	619	162	173	20.3	21.3	11.0	12.4	357	376	22.8	24.4
Sarasota County	157 055	12.2	710	729	202	210	22.9	23.5	11.4	12.1	537	548	27.5	28.4
Seminole County	117 845	12.4	820	836	177	186	21.8	22.3	11.4	12.4	544	553	25.7	26.6
Sumter County	15 298	17.9	435	472	132	143	18.0	20.9	11.9	13.8	307	324	24.3	27.5
Suwannee County	11 699	14.0	454	520	144	163	17.4	21.8	11.5	14.1	266	289	25.6	29.0
Taylor County	7 908	12.3	461	543	135	155	14.5	18.5	11.1	14.0	251	309	21.3	27.8
Union County	2 975	28.0	436	500	149	177	15.1	19.9	11.2	14.8	196	242	17.1	21.2
Volusia County	180 972	13.4	630	642	183	187	22.9	23.4	11.9	12.5	460	468	28.8	29.6
Wakulla County	6 587	12.2	476	562	118	143	17.0	22.5	11.1	14.9	299	362	20.3	38.3
Walton County	18 728	13.7	435	483	129	143	21.5	24.0	11.3	13.4	300	347	20.9	25.4
Washington County	7 703	17.0	380	421	111	125	20.4	23.5	10.8	13.2	257	281	24.9	29.6
PLACE AND COUNTY SUBDIVISION														
Aberdeen CDP, Palm Beach County	1 336	15.4	851	997	303	334	18.8	23.3	9.5	14.8	483	997	21.8	34.9
Alachua city, Alachua County	1 770	11.8	458	591	187	244	16.0	22.6	14.4	24.1	256	357	27.5	34.0
Alford town, Jackson County	215	44.7	323	383	70	109	21.3	28.2	10.3	16.5	229	371	14.5	34.6
Altamonte Springs city, Seminole County	17 140	11.1	802	854	193	235	21.3	23.2	10.9	15.2	546	562	24.5	26.1
Altha town, Calhoun County	214	45.8	417	483	99	131	21.5	26.6	9.9	16.3	233	286	20.5	24.1
Alva CDP, Lee County	518	15.6	431	674	103	160	9.4	33.8	9.9	20.6	129	471	3.6	23.8
Andover CDP, Dade County	3 058	11.0	802	986	242	338	18.9	24.9	7.2	22.2	552	614	25.1	28.3
Anna Maria city, Manatee County	1 315	43.0	838	990	235	264	24.4	29.0	10.7	13.5	550	640	24.4	28.3
Apalachicola city, Franklin County	1 190	11.0	491	631	146	185	20.8	44.9	10.5	16.9	256	326	13.6	27.3
Apollo Beach CDP, Hillsborough County	2 799	11.6	856	1 051	255	310	21.3	23.8	8.8	13.8	455	629	20.2	26.0
Apopka city, Orange County	5 712	12.5	729	771	169	221	22.0	24.1	9.1	13.2	467	498	24.7	29.1
Arcadia city, DeSoto County	2 835	13.5	452	552	143	169	15.9	23.7	9.8	13.7	318	363	24.4	29.5
Archer city, Alachua County	607	36.7	400	464	114	133	17.1	22.3	11.6	17.4	261	299	24.9	34.0
Asbury Lake CDP, Clay County	766	14.6	840	945	230	301	17.8	23.0	7.3	15.8	332	778	5.2	68.0
Astatula town, Lake County	425	41.9	431	548	105	145	12.7	20.8	7.8	15.6	277	415	21.1	28.5
Astor CDP, Lake County	997	14.2	444	603	95	199	18.6	29.8	8.0	17.8	278	346	8.1	29.7
Atlantic Beach city, Duval County	4 948	12.1	771	862	263	324	21.0	23.6	10.2	15.1	490	538	25.0	29.1
Atlantis city, Palm Beach County	1 067	46.1	1 604	1 906	468	526	18.3	23.9	10.8	13.1	896	1 583	6.5	36.7
Auburndale city, Polk County	3 865	11.7	507	576	142	174	18.7	22.8	10.5	15.1	399	439	22.7	28.3
Aventura CDP, Dade County	12 829	8.8	1 236	1 645	385	696	16.5	31.8	5.1	41.8	837	926	29.8	35.6

Table 22. **Percent in Sample and Confidence Bounds for Housing Characteristics: 1990**—Con.

[For definitions of terms and meanings of symbols, see text]

State County Place and [In Selected States] County Subdivision	Housing units		Median selected monthly owner costs (dollars)				Median selected monthly owner costs as a percentage of household income in 1989				Median gross rent (dollars)		Median gross rent as a percentage of household income in 1989	
			With a mortgage		Not mortgaged		With a mortgage		Not mortgaged		90-percent confidence bounds		90-percent confidence bounds	
			90-percent confidence bounds		90-percent confidence bounds		90-percent confidence bounds		90-percent confidence bounds					
	100-percent count	Percent in sample	Lower	Upper	Lower	Upper	Lower	Upper	Lower	Upper	Lower	Upper	Lower	Upper
PLACE AND COUNTY SUBDIVISION—Con.														
Avon Park city, Highlands County	3 964	15.3	400	480	122	144	18.0	22.8	10.3	13.4	318	358	23.9	29.4
Azalea Park CDP, Orange County	3 610	12.6	560	627	163	190	20.7	23.6	10.0	15.2	509	554	24.0	27.9
Babson Park CDP, Polk County	438	12.3	363	602	87	136	19.4	33.1	6.1	26.2	264	414	21.4	58.8
Bagdad CDP, Santa Rosa County	656	15.4	363	462	126	168	11.1	20.8	8.5	15.5	229	325	33.3	65.2
Baldwin town, Duval County	603	35.8	399	506	132	170	18.7	34.3	15.9	21.8	266	309	15.7	23.5
Bal Harbour village, Dade County	2 797	10.3	842	3 043	442	663	10.3	74.5	8.2	34.2	941	1 148	29.6	47.2
Bartow city, Polk County	5 874	13.7	467	527	129	147	14.9	18.2	10.2	12.9	329	361	22.6	28.7
Bascom town, Jackson County	37	21.6	229	686	–	100	1.0	19.0	–	100.0	–	–	–	–
Baskin CDP, Pinellas County	1 596	11.8	428	490	86	213	22.9	28.2	8.6	19.8	199	369	22.0	36.5
Bassville Park CDP, Lake County	1 608	10.4	467	603	111	155	20.8	28.4	7.4	15.2	360	473	11.0	28.2
Bay Harbor Islands town, Dade County	3 179	9.7	1 716	3 083	442	682	21.7	32.6	5.4	17.3	583	638	30.9	43.5
Bay Hill CDP, Orange County	2 095	16.5	1 244	1 411	442	576	24.2	28.1	10.2	16.2	933	1 352	26.2	33.5
Bay Lake city, Orange County	–	–	–	–	–	–	–	–	–	–	–	–	–	–
Bayonet Point CDP, Pasco County	12 489	12.3	478	515	153	163	22.5	25.1	10.7	12.1	448	476	28.7	33.2
Bay Pines CDP, Pinellas County	1 893	16.1	615	696	135	162	16.8	24.9	9.3	13.9	435	578	23.4	45.5
Bayshore Gardens CDP, Manatee County	10 058	11.8	590	637	158	182	22.1	24.4	10.4	13.5	446	468	27.7	30.6
Beacon Square CDP, Pasco County	3 968	12.1	431	494	122	135	18.8	25.0	10.4	12.9	428	491	19.3	28.9
Bee Ridge CDP, Sarasota County	3 102	12.0	726	833	268	302	22.5	28.6	9.8	13.3	545	712	34.4	56.3
Bell town, Gilchrist County	111	44.1	322	464	111	172	11.2	29.1	7.8	26.2	289	386	32.2	70.7
Bellair-Meadowbrook Terrace CDP, Clay County	6 170	11.7	627	683	142	209	18.5	21.4	7.5	13.3	545	571	24.9	27.2
Belleair town, Pinellas County	2 286	12.0	1 037	1 461	256	345	22.1	34.2	10.8	16.1	489	622	20.6	28.1
Belleair Beach city, Pinellas County	1 589	45.8	1 089	1 231	302	340	21.7	24.5	11.7	14.6	759	906	23.8	28.5
Belleair Bluffs city, Pinellas County	1 409	49.4	702	778	188	204	19.4	22.6	10.6	13.1	435	454	27.2	30.0
Belleair Shore town, Pinellas County	34	50.0	2 230	3 371	512	689	25.4	59.0	7.1	18.3	–	600	–	100.0
Belle Glade city, Palm Beach County	6 045	10.9	573	652	184	222	14.2	19.3	10.5	16.0	342	373	27.4	33.6
Belle Glade Camp CDP, Palm Beach County	427	13.8	–	–	–	–	–	–	–	–	291	331	22.7	33.6
Belle Isle city, Orange County	2 114	11.1	783	937	235	307	17.5	22.3	8.4	12.8	436	676	22.1	29.3
Belleview city, Marion County	1 396	11.5	383	533	114	141	13.6	24.0	9.6	15.2	328	385	26.6	38.2
Bellview CDP, Escambia County	7 474	11.6	559	609	151	177	17.7	20.6	9.7	13.8	426	459	23.3	26.5
Beverly Beach town, Flagler County	253	46.2	385	1 037	62	432	5.0	51.5	5.3	40.2	360	629	4.1	22.9
Beverly Hills CDP, Citrus County	3 704	12.4	353	395	112	124	18.0	26.9	10.2	12.2	380	458	29.1	50.0
Big Coppitt Key CDP, Monroe County	1 257	14.6	764	1 191	181	359	21.6	41.2	8.1	21.2	572	691	28.4	41.1
Big Pine Key CDP, Monroe County	2 453	10.4	763	952	181	257	23.6	32.8	9.2	14.2	537	724	25.5	35.0
Biscayne Park village, Dade County	1 338	11.7	835	953	209	260	18.3	25.8	8.9	15.5	504	620	21.2	32.1
Bithlo CDP, Orange County	1 968	10.7	420	677	66	231	13.4	32.1	5.0	18.3	365	427	30.3	48.9
Bloomingdale CDP, Hillsborough County	4 651	10.9	1 065	1 140	229	327	23.4	25.1	7.4	13.5	611	816	23.0	28.2
Blountstown city, Calhoun County	1 025	12.2	401	489	123	147	16.9	24.1	12.0	21.7	143	239	15.9	32.7
Boca Del Mar CDP, Palm Beach County	10 353	11.0	1 193	1 307	328	390	23.2	25.8	10.0	14.2	791	838	27.7	30.7
Boca Pointe CDP, Palm Beach County	1 904	10.6	1 379	1 966	482	647	19.6	34.8	7.2	15.0	932	1 440	18.2	54.0
Boca Raton city, Palm Beach County	33 043	12.0	1 160	1 232	319	359	23.6	24.9	11.2	13.1	643	667	27.2	29.5
Boca West CDP, Palm Beach County	3 338	10.1	1 947	2 723	493	636	26.0	43.9	8.8	17.0	850	1 328	19.7	43.3
Bonifay city, Holmes County	1 184	12.0	311	526	124	148	15.6	29.1	8.9	15.0	218	314	22.9	46.8
Bonita Springs CDP, Lee County	8 813	12.7	682	804	176	199	21.8	24.2	10.5	13.4	533	570	23.6	27.6
Bowling Green city, Hardee County	681	35.4	317	356	126	157	12.4	16.9	10.0	14.7	225	341	20.4	27.8
Boynton Beach city, Palm Beach County	25 544	13.1	709	752	195	208	22.6	24.2	11.1	12.6	619	646	26.9	29.3
Bradenton city, Manatee County	22 123	13.1	647	686	187	200	22.3	23.9	11.2	12.9	473	493	26.5	28.6
Bradenton Beach city, Manatee County	1 729	46.8	650	881	148	228	23.8	28.8	9.7	14.7	504	545	24.6	27.8
Brandon CDP, Hillsborough County	22 493	11.7	831	856	216	233	21.9	22.8	10.9	13.2	534	559	23.3	25.1
Branford town, Suwannee County	340	41.8	367	439	123	157	19.0	28.0	11.2	17.3	263	310	30.3	53.1
Brent CDP, Escambia County	7 838	13.6	419	460	145	161	15.9	18.8	11.3	14.4	348	373	27.2	31.6
Briny Breezes town, Palm Beach County	660	33.9	515	988	142	322	1.9	33.8	6.0	15.6	195	1 324	18.0	74.9
Bristol city, Liberty County	421	42.3	330	451	126	146	12.9	19.9	10.1	14.8	220	271	14.1	21.1
Broadview Park CDP, Broward County	2 236	10.8	563	659	143	193	21.3	25.6	8.7	16.1	461	529	20.6	26.6
Broadview-Pompano Park CDP, Broward County	2 260	11.8	616	683	131	211	22.6	26.8	8.4	20.8	594	665	26.2	34.2
Bronson town, Levy County	373	41.6	406	485	123	152	13.4	22.0	10.3	18.0	260	318	30.6	53.7
Brooker city, Bradford County	130	40.8	411	564	125	172	21.0	25.8	8.3	16.7	221	326	4.5	15.5
Brookridge CDP, Hernando County	1 789	12.4	394	812	114	168	10.9	27.1	5.2	14.8	344	1 262	47.0	88.0
Brooksville city, Hernando County	3 953	11.8	454	559	151	186	13.8	20.1	8.5	13.0	327	365	24.6	30.4
Browardale CDP, Broward County	1 807	9.9	399	520	134	186	16.1	22.2	8.1	18.0	507	643	28.8	50.3
Brownsville CDP, Dade County	5 596	14.0	433	493	132	159	19.2	24.6	11.3	15.4	291	321	29.3	33.2
Buckhead Ridge CDP, Glades County	1 114	15.9	331	618	132	174	14.9	42.8	7.9	16.6	200	387	5.4	78.5
Buena Ventura Lakes CDP, Osceola County	5 804	12.5	657	713	182	203	24.2	26.8	9.8	13.7	625	670	27.4	31.7
Bunche Park CDP, Dade County	1 440	13.7	422	532	133	158	21.5	27.2	10.2	14.5	439	529	30.1	49.3
Bunnell city, Flagler County	728	46.6	468	549	145	174	13.7	18.4	10.4	14.3	254	303	25.0	31.0
Bushnell city, Sumter County	998	45.4	396	484	137	163	20.8	23.6	10.8	14.6	315	359	25.6	29.3
Butler Beach CDP, St. Johns County	2 924	11.8	616	810	171	225	16.9	26.6	8.9	15.4	583	697	21.3	31.0
Callahan town, Nassau County	441	39.2	585	684	131	172	14.1	22.1	12.0	20.7	306	357	23.9	29.1
Calloway city, Bay County	5 219	11.3	596	672	159	183	18.8	22.6	8.9	14.1	366	402	22.8	25.8
Campbell CDP, Osceola County	2 146	12.4	610	810	88	181	21.1	31.6	6.6	17.4	451	487	33.6	47.9
Campbellton town, Jackson County	102	43.1	320	408	86	152	15.4	24.4	8.2	18.5	–	250	–	100.0
Cape Canaveral city, Brevard County	6 077	12.2	640	752	158	203	17.2	23.1	7.7	14.5	424	460	24.4	28.3
Cape Coral city, Lee County	34 486	13.5	695	717	208	221	23.1	24.1	11.3	12.5	525	542	25.8	27.6
Carol City CDP, Dade County	15 405	11.5	603	631	179	219	21.7	23.2	11.1	16.1	532	577	27.7	31.2
Carrabelle city, Franklin County	705	36.5	433	545	124	142	20.0	28.1	13.3	19.0	263	328	19.4	30.6
Carrollwood CDP, Hillsborough County	3 318	11.6	820	982	258	292	14.8	19.0	8.8	13.5	466	564	23.6	29.2
Carrollwood Village CDP, Hillsborough County	6 670	11.8	1 129	1 263	337	449	21.2	23.5	9.6	15.5	539	587	21.7	24.0
Caryville town, Washington County	257	45.9	279	394	90	122	19.4	28.2	11.2	16.6	160	380	26.0	73.6
Casselberry city, Seminole County	8 089	12.5	644	695	151	187	19.8	22.4	9.9	14.0	534	560	24.7	28.9
Cedar Grove town, Bay County	717	42.0	534	618	137	168	19.3	24.5	10.0	15.0	338	380	25.0	38.2
Cedar Key city, Levy County	479	31.1	520	725	142	194	22.9	29.3	9.0	15.2	278	433	12.8	36.5
Center Hill city, Sumter County	309	45.3	332	448	111	136	20.5	27.0	11.4	17.1	241	311	21.3	38.7
Century town, Escambia County	872	13.3	314	412	92	127	9.5	38.0	9.5	15.8	165	242	19.5	52.0
Century Village CDP, Palm Beach County	7 621	11.8	–	400	180	238	–	30.0	7.8	18.3	398	457	32.0	54.8
Charlotte Harbor CDP, Charlotte County	2 167	11.6	534	647	120	198	19.5	24.0	7.0	15.4	483	559	23.9	30.0
Charlotte Park CDP, Charlotte County	1 448	11.9	443	599	167	191	12.0	24.4	8.4	14.4	387	455	23.7	78.8
Chattahoochee city, Gadsden County	1 240	15.3	372	495	114	137	11.5	20.8	9.3	14.0	168	251	16.2	24.6
Chiefland city, Levy County	856	44.6	336	407	126	142	18.0	23.3	12.5	17.0	202	241	24.5	31.0
Chipley city, Washington County	1 641	12.1	357	441	110	140	17.7	24.9	8.8	13.8	242	285	22.8	29.4
Chuluota CDP, Seminole County	579	13.8	513	643	111	147	16.1	23.7	6.5	14.4	414	574	30.5	45.8
Cinco Bayou town, Okaloosa County	211	46.9	918	1 155	121	179	15.7	39.7	6.0	15.3	329	368	24.3	31.1

Table 22. **Percent in Sample and Confidence Bounds for Housing Characteristics: 1990**—Con.

[For definitions of terms and meanings of symbols, see text]

State County Place and [In Selected States] County Subdivision	Housing units		Median selected monthly owner costs (dollars)				Median selected monthly owner costs as a percentage of household income in 1989				Median gross rent (dollars)		Median gross rent as a percentage of household income in 1989	
			With a mortgage		Not mortgaged		With a mortgage		Not mortgaged		90-percent confidence bounds		90-percent confidence bounds	
			90-percent confidence bounds		90-percent confidence bounds		90-percent confidence bounds		90-percent confidence bounds					
	100-percent count	Percent in sample	Lower	Upper	Lower	Upper	Lower	Upper	Lower	Upper	Lower	Upper	Lower	Upper
PLACE AND COUNTY SUBDIVISION—Con.														
Citrus Springs CDP, Citrus County	1 177	11.8	345	459	130	156	19.7	27.6	8.7	13.1	380	526	20.8	68.8
Clearwater city, Pinellas County	53 833	13.5	721	757	193	205	22.6	23.7	11.3	12.6	457	470	27.4	28.7
Clermont city, Lake County	3 049	11.6	569	652	136	171	15.6	22.2	9.7	14.4	399	460	24.2	27.8
Cleveland CDP, Charlotte County	1 765	12.0	437	527	132	180	14.7	23.8	9.5	17.7	404	507	15.7	24.6
Clewiston city, Hendry County	2 413	12.0	639	804	192	267	14.9	20.8	9.7	16.2	414	450	23.5	29.3
Cloud Lake town, Palm Beach County	63	52.4	628	968	72	214	21.4	64.4	4.1	15.9	428	545	21.9	29.6
Cocoa city, Brevard County	8 248	12.4	563	605	144	167	19.5	22.1	10.0	13.5	359	387	27.1	30.7
Cocoa Beach city, Brevard County	8 266	13.6	746	855	225	263	17.0	21.4	10.8	14.9	526	585	23.5	27.4
Cocoa West CDP, Brevard County	2 391	11.8	429	518	116	144	15.0	20.5	7.6	13.6	392	457	24.2	33.1
Coconut Creek city, Broward County	15 773	11.9	867	949	263	306	22.1	24.7	10.3	15.3	725	765	25.4	27.8
Coleman city, Sumter County	357	46.8	456	579	108	136	16.8	26.0	10.5	15.4	273	360	17.9	23.8
Collier Manor-Cresthaven CDP, Broward County	3 365	11.6	649	703	156	182	20.9	23.9	11.8	17.8	522	610	26.6	33.3
Combee Settlement CDP, Polk County	2 551	11.6	426	488	124	155	12.0	17.9	10.5	15.2	360	404	23.7	31.1
Conway CDP, Orange County	4 891	11.8	737	801	179	211	19.1	21.8	8.8	12.6	554	616	24.6	31.3
Cooper City city, Broward County	7 348	11.9	1 089	1 158	244	288	23.4	24.8	10.2	15.1	647	789	25.5	29.0
Coral Gables city, Dade County	16 561	12.5	1 432	1 579	399	461	21.3	23.1	12.1	14.4	531	549	25.7	28.6
Coral Springs city, Broward County	29 785	12.9	1 327	1 377	353	442	25.5	26.7	11.8	15.8	653	670	27.1	28.6
Coral Terrace CDP, Dade County	7 789	14.9	633	700	211	230	23.2	25.6	11.3	13.9	554	602	31.3	36.9
Cortez CDP, Manatee County	3 230	11.5	677	803	246	278	24.1	30.6	11.0	16.4	509	593	24.6	34.9
Cottondale town, Jackson County	417	37.6	318	393	116	148	13.6	24.3	10.3	16.1	249	286	25.4	35.5
Country Club CDP, Dade County	1 393	10.3	1 060	1 265	310	534	20.3	25.0	6.5	15.5	653	689	21.6	25.8
Country Club Trail CDP, Palm Beach County	3 319	11.7	567	702	221	242	25.3	34.7	9.7	13.2	642	727	22.0	29.5
Crescent Beach CDP, St. Johns County	1 553	11.8	626	1 199	258	610	9.7	38.8	4.5	15.5	451	575	9.8	23.3
Crescent City city, Putnam County	839	43.6	416	511	133	146	16.5	23.1	11.6	14.6	249	286	26.6	32.0
Crestview city, Okaloosa County	4 171	12.7	460	529	139	163	22.8	27.3	10.6	14.7	279	319	25.8	29.5
Crooked Lake Park CDP, Polk County	679	11.3	372	616	108	141	16.3	23.8	6.4	15.1	379	522	11.6	54.8
Cross City town, Dixie County	993	32.0	427	494	163	190	16.1	26.1	13.1	18.1	272	315	28.7	41.0
Crystal Lake CDP, Polk County	2 466	11.7	487	576	130	168	19.6	27.6	10.2	16.3	407	446	23.6	29.2
Crystal River city, Citrus County	2 178	11.8	536	709	192	243	19.1	30.3	9.1	14.1	333	423	26.5	46.3
Cudjoe Key CDP, Monroe County	1 263	11.0	893	1 440	231	322	19.7	33.8	8.3	18.2	544	933	24.2	38.4
Cutler CDP, Dade County	5 530	11.5	1 399	1 535	422	542	21.2	23.6	10.4	15.2	490	582	27.0	40.3
Cutler Ridge CDP, Dade County	7 615	11.6	757	802	235	275	20.1	21.9	10.3	15.0	596	656	25.8	28.7
Cypress Gardens CDP, Polk County	4 268	14.3	680	745	178	198	16.5	19.9	9.7	12.5	518	629	20.4	29.8
Cypress Lake CDP, Lee County	6 526	11.9	721	813	233	291	19.4	23.8	10.0	13.8	538	586	22.5	24.7
Cypress Lakes CDP, Palm Beach County	896	11.6	534	665	152	186	9.3	24.6	9.3	15.1	227	726	12.5	79.7
Cypress Quarters CDP, Okeechobee County	550	15.1	350	494	38	187	13.3	24.2	5.4	19.2	251	338	26.5	55.9
Dade City city, Pasco County	2 330	12.9	440	527	150	187	18.1	26.0	11.0	16.3	338	376	22.5	26.1
Dade City North CDP, Pasco County	1 063	13.9	305	375	114	144	15.2	27.7	9.5	17.7	258	304	22.4	29.3
Dania city, Broward County	7 699	10.9	683	840	190	239	23.4	28.6	10.6	15.5	464	504	26.1	30.8
Davenport city, Polk County	642	40.7	426	493	132	151	14.6	20.0	9.2	12.4	303	347	17.4	28.1
Davie town, Broward County	19 889	11.3	934	980	222	280	24.1	25.6	9.6	13.0	568	595	25.0	27.6
Daytona Beach city, Volusia County	32 167	12.3	557	596	183	197	23.0	25.2	12.2	14.0	414	427	29.6	31.3
Daytona Beach Shores city, Volusia County	2 852	46.9	718	870	239	299	18.1	24.7	10.0	14.2	539	602	31.4	36.5
De Bary CDP, Volusia County	3 404	13.8	507	568	131	147	20.0	22.8	10.4	13.7	474	533	24.6	33.4
Deerfield Beach city, Broward County	28 796	11.4	854	916	225	255	22.6	24.5	11.4	14.1	598	624	26.9	29.2
De Funiak Springs city, Walton County	2 465	11.8	330	405	127	156	19.6	25.7	10.8	15.4	225	281	22.8	32.4
De Land city, Volusia County	7 724	12.3	487	550	162	186	20.2	23.1	10.4	13.3	385	413	26.8	29.6
De Land Southwest CDP, Volusia County	524	15.1	364	559	105	175	14.6	27.8	6.7	15.0	309	384	21.1	35.8
De Leon Springs CDP, Volusia County	576	12.2	569	766	132	182	20.1	26.2	8.5	15.5	371	515	36.5	79.4
Delray Beach city, Palm Beach County	27 527	12.6	797	854	242	267	23.3	25.2	11.9	13.9	585	612	27.6	29.6
Del Rio CDP, Hillsborough County	4 037	10.5	517	639	158	202	17.7	23.0	9.2	16.6	451	481	21.5	25.0
Deltona CDP, Volusia County	20 744	12.0	622	643	169	179	23.4	24.5	10.9	12.5	542	571	26.9	30.4
Desoto Lakes CDP, Sarasota County	1 098	11.9	768	853	161	269	20.9	24.3	8.4	17.8	619	807	21.8	31.9
Destin city, Okaloosa County	7 269	12.6	717	778	202	259	20.8	24.2	8.6	13.1	471	528	22.8	29.7
Doctor Phillips CDP, Orange County	3 239	13.5	1 079	1 149	267	319	21.7	24.5	8.7	15.6	862	965	23.4	29.5
Doral CDP, Dade County	1 699	22.0	1 103	1 190	388	543	22.4	25.7	9.1	15.6	907	1 194	23.9	35.9
Dover CDP, Hillsborough County	859	10.0	483	635	120	173	20.1	48.5	7.1	15.8	359	430	27.5	59.2
Dundee town, Polk County	1 154	13.5	376	484	104	156	14.9	23.4	10.9	21.3	356	435	12.7	25.4
Dunedin city, Pinellas County	18 411	12.0	670	719	184	201	21.9	23.6	10.7	12.7	456	476	26.7	28.9
Dunnellon city, Marion County	959	42.0	488	585	159	189	18.1	23.1	11.5	15.0	293	329	22.9	28.4
Eagle Lake city, Polk County	694	39.3	506	557	154	175	19.0	22.1	10.4	14.8	343	379	28.2	32.9
East Lake-Orient Park CDP, Hillsborough County	2 316	14.2	518	566	126	157	19.0	23.4	10.3	16.2	405	454	26.0	40.3
East Naples CDP, Collier County	14 639	11.7	703	791	188	224	18.6	22.3	9.4	12.2	529	556	24.1	27.1
East Palatka CDP, Putnam County	751	13.8	383	715	99	170	12.7	22.7	9.4	18.7	237	365	23.4	47.4
Eastpoint CDP, Franklin County	663	14.5	408	648	114	171	21.6	36.4	7.7	16.2	292	419	24.3	33.4
Eatonville town, Orange County	716	14.1	482	715	190	250	18.7	33.4	14.7	49.7	408	482	27.4	35.4
Ebro town, Washington County	109	33.9	226	444	29	133	8.6	19.1	3.0	28.7	167	277	2.3	29.2
Edgewater city, Volusia County	6 888	11.8	569	600	157	179	22.4	24.8	10.7	13.6	477	517	24.6	28.3
Edgewood city, Orange County	526	43.3	786	932	254	294	15.9	20.8	8.6	14.1	476	523	21.1	26.7
Eglin AFB CDP, Okaloosa County	2 363	16.2	–	–	–	100	–	–	–	20.0	392	419	20.8	23.4
Egypt Lake CDP, Hillsborough County	7 264	10.9	613	705	158	182	17.0	21.0	10.3	14.8	459	475	23.9	26.2
Elfers CDP, Pasco County	6 649	13.5	419	459	117	127	20.4	23.3	10.4	12.3	423	465	26.5	32.1
Ellenton CDP, Manatee County	1 360	15.8	711	871	144	190	14.2	22.2	8.6	13.9	497	617	20.4	25.1
El Portal village, Dade County	1 049	39.8	701	748	158	196	21.6	24.5	10.6	14.7	400	469	25.3	32.9
Englewood CDP	9 854	11.8	577	653	180	198	21.1	24.6	10.6	12.7	455	485	26.9	32.2
Charlotte County	3 598	11.7	488	652	150	175	20.2	30.4	9.3	13.1	453	498	21.4	33.5
Sarasota County	6 256	11.8	580	675	193	220	20.5	24.5	10.6	13.1	443	486	27.6	33.3
Ensley CDP, Escambia County	6 771	11.7	518	573	153	176	18.7	21.6	10.9	14.4	349	376	24.5	29.7
Estero CDP, Lee County	3 314	13.2	825	993	140	193	20.3	27.4	7.9	15.0	362	497	13.6	23.8
Esto town, Holmes County	128	42.2	249	340	87	161	11.8	25.4	9.8	19.0	112	302	19.1	89.7
Eustis city, Lake County	6 318	11.1	591	659	156	177	21.4	23.7	10.7	13.7	348	390	26.3	31.1
Everglades city, Collier County	192	38.5	658	889	184	235	14.9	26.6	7.8	16.8	458	559	11.6	31.5
Fairview Shores CDP, Orange County	6 094	13.7	619	671	169	188	20.8	24.2	9.9	12.8	468	505	25.8	29.9
Fanning Springs city	264	33.0	392	781	113	190	7.3	30.4	6.2	16.3	277	327	28.8	59.2
Gilchrist County	127	33.1	249	1 376	116	196	4.0	67.8	4.1	19.5	267	332	25.0	67.6
Levy County	137	32.8	353	920	52	218	4.0	32.3	4.0	17.5	268	346	27.6	65.2
Feather Sound CDP, Pinellas County	1 535	12.2	1 241	1 415	320	572	18.1	24.6	7.3	18.5	644	679	15.3	23.8
Fellsmere city, Indian River County	787	44.5	389	460	95	122	15.8	23.3	8.6	12.3	377	397	22.3	29.7
Fernandina Beach city, Nassau County	4 477	11.6	635	784	177	218	20.3	23.8	10.2	14.1	459	515	24.4	28.6

Table 22. **Percent in Sample and Confidence Bounds for Housing Characteristics: 1990**—Con.

[For definitions of terms and meanings of symbols, see text]

State County Place and [In Selected States] County Subdivision	Housing units		Median selected monthly owner costs (dollars)				Median selected monthly owner costs as a percentage of household income in 1989				Median gross rent (dollars)		Median gross rent as a percentage of household income in 1989	
			With a mortgage		Not mortgaged		With a mortgage		Not mortgaged		90-percent confidence bounds		90-percent confidence bounds	
			90-percent confidence bounds		90-percent confidence bounds		90-percent confidence bounds		90-percent confidence bounds					
	100-percent count	Percent in sample	Lower	Upper	Lower	Upper	Lower	Upper	Lower	Upper	Lower	Upper	Lower	Upper
PLACE AND COUNTY SUBDIVISION—Con.														
Fern Park CDP, Seminole County	3 706	12.2	693	810	172	208	19.1	22.9	9.0	14.1	407	472	25.2	29.7
Ferry Pass CDP, Escambia County	11 428	11.9	650	705	167	192	18.5	20.9	10.4	13.5	412	432	23.6	25.3
Five Points CDP, Columbia County	468	12.0	316	574	54	137	20.5	80.3	10.0	32.5	185	286	14.9	62.2
Flagler Beach city, Flagler County	2 661	13.9	552	660	199	259	20.0	30.0	11.2	16.6	439	516	24.6	30.9
Floral City CDP, Citrus County	1 612	13.3	427	578	97	156	18.7	29.8	8.1	13.9	304	402	13.6	30.3
Florida City city, Dade County	2 045	10.9	491	584	136	219	19.9	29.3	8.8	16.8	331	386	28.0	41.2
Florida Ridge CDP, Indian River County	6 006	14.2	558	610	187	241	20.2	23.2	9.9	13.4	529	565	23.3	26.8
Forest City CDP, Seminole County	4 231	12.6	691	759	135	168	19.2	22.0	9.2	13.2	571	616	23.0	26.8
Forest Island Park CDP, Lee County	4 086	11.8	881	1 105	257	340	22.1	26.4	7.7	13.4	614	667	16.8	24.0
Fort Lauderdale city, Broward County	81 268	10.8	821	864	244	272	23.4	24.7	12.9	14.5	481	491	28.7	29.8
Fort Meade city, Polk County	2 114	11.4	452	563	133	165	12.9	19.6	9.7	15.0	315	397	20.6	28.2
Fort Myers city, Lee County	21 388	13.2	555	608	160	178	18.8	21.6	11.2	13.5	444	459	26.5	28.1
Fort Myers Beach CDP, Lee County	9 977	12.0	847	989	246	298	23.9	32.5	10.6	14.5	534	583	22.6	26.7
Fort Myers Shores CDP, Lee County	2 194	12.4	552	647	139	193	20.5	23.1	9.3	15.0	448	518	19.4	24.1
Fort Pierce city, St. Lucie County	17 250	10.5	532	580	162	182	18.8	22.6	11.5	14.0	388	415	31.2	36.3
Fort Pierce North CDP, St. Lucie County	2 441	13.8	433	501	120	160	16.8	22.2	7.2	14.6	440	480	20.7	31.8
Fort Pierce South CDP, St. Lucie County	2 251	12.6	535	618	135	184	14.6	20.1	7.8	12.6	456	480	20.9	24.9
Fort Walton Beach city, Okaloosa County	9 112	15.4	545	587	176	193	17.4	19.8	10.2	12.9	415	445	24.6	26.9
Fort White town, Columbia County	107	46.7	374	488	92	132	8.3	23.2	9.7	18.9	271	324	13.6	29.0
Freeport city, Walton County	396	43.4	328	447	114	149	14.7	24.0	9.9	15.4	265	310	14.2	23.0
Frostproof city, Polk County	1 472	11.5	345	438	110	168	13.4	22.1	8.4	14.9	265	356	22.9	29.3
Fruit Cove CDP, St. Johns County	2 182	11.6	981	1 147	209	272	21.0	23.8	8.2	14.9	384	638	20.4	29.2
Fruitland Park city, Lake County	1 155	11.5	513	596	138	182	19.3	23.7	9.2	16.8	393	487	21.6	46.9
Fruitville CDP, Sarasota County	3 664	12.0	790	857	187	246	22.1	24.0	10.2	15.9	499	626	23.2	29.0
Fussels Corner CDP, Polk County	1 646	11.1	365	550	107	146	12.0	22.5	7.5	14.4	324	378	21.4	29.5
Gainesville city, Alachua County	34 608	11.3	600	634	187	204	18.6	20.3	11.2	13.0	375	391	32.1	34.4
Gandy CDP, Pinellas County	2 444	10.8	47	570	116	238	2.8	28.5	3.6	16.4	544	607	21.2	24.7
Gibsonia CDP, Polk County	2 244	11.9	626	706	155	186	18.4	23.7	10.3	16.9	448	525	21.8	29.1
Gibsonton CDP, Hillsborough County	3 258	10.0	488	607	126	193	13.8	23.1	10.5	18.1	385	427	29.1	34.7
Gifford CDP, Indian River County	2 358	13.8	383	516	136	172	18.5	24.9	9.8	14.7	338	369	27.8	32.8
Gladeview CDP, Dade County	5 516	11.1	405	491	122	146	18.9	29.8	11.6	17.1	249	281	33.4	43.4
Glencoe CDP, Volusia County	1 008	15.4	572	724	176	248	21.9	27.6	8.4	14.5	325	584	19.9	68.9
Glen Ridge town, Palm Beach County	93	47.3	759	1 169	198	302	22.4	56.9	8.2	19.0	398	651	19.8	27.7
Glen St. Mary town, Baker County	180	44.4	345	602	106	159	8.3	18.0	7.3	15.2	246	308	16.0	29.6
Glenvar Heights CDP, Dade County	7 512	10.9	943	1 120	299	359	20.7	23.2	13.1	19.6	552	575	25.5	28.5
Golden Beach town, Dade County	302	39.7	2 470	2 891	506	606	32.3	50.6	13.6	23.9	1 195	1 806	5.8	31.3
Golden Gate CDP, Collier County	6 124	10.4	666	717	149	177	20.5	22.8	9.5	14.8	566	590	24.0	27.4
Golden Glades CDP, Dade County	9 728	10.2	717	765	193	220	21.4	24.2	11.0	14.4	522	550	28.4	31.3
Golden Lakes CDP, Palm Beach County	2 759	10.4	515	885	239	276	15.1	29.3	12.6	21.7	553	617	24.3	36.6
Goldenrod CDP	5 260	12.4	677	753	178	221	16.7	20.2	7.5	13.0	510	531	24.9	28.5
Orange County	2 876	12.6	700	950	179	253	15.5	21.8	6.4	14.9	490	511	24.5	29.1
Seminole County	2 384	12.1	653	736	167	212	16.3	20.4	6.4	13.6	596	667	24.4	29.2
Golf village, Palm Beach County	167	37.1	2 334	3 432	508	627	7.4	27.9	8.7	14.6	–	250	–	35.0
Golfview town, Palm Beach County	58	48.3	904	1 172	195	546	11.2	24.1	6.4	17.0	457	543	20.7	90.3
Gonzalez CDP, Escambia County	2 873	11.8	581	661	155	195	17.4	21.3	8.7	13.6	320	384	21.5	31.0
Goulding CDP, Escambia County	1 616	15.9	281	360	132	160	19.1	24.9	12.3	17.8	165	240	25.9	31.6
Goulds CDP, Dade County	2 287	13.9	445	629	143	185	20.4	28.5	11.3	18.5	249	308	27.1	33.1
Graceville city, Jackson County	1 090	15.9	441	679	150	177	15.1	30.1	10.2	16.4	206	251	24.3	29.3
Grand Ridge town, Jackson County	236	44.9	299	371	117	142	13.2	21.6	9.8	15.9	228	278	18.2	37.3
Greater Northdale CDP, Hillsborough County	5 833	11.3	974	1 034	262	325	22.9	24.6	8.8	16.8	642	703	23.9	28.3
Greenacres City city, Palm Beach County	11 186	11.3	638	683	197	224	18.9	23.1	10.4	14.0	598	638	24.3	27.3
Green Cove Springs city, Clay County	1 819	15.1	437	495	141	172	18.9	25.0	9.8	14.7	288	370	25.1	30.6
Greensboro town, Gadsden County	224	47.3	360	458	105	169	11.1	20.3	9.7	15.1	256	283	25.0	34.5
Greenville town, Madison County	396	35.6	370	491	124	165	15.2	26.1	10.3	16.1	160	186	19.3	33.6
Greenwood town, Jackson County	232	36.6	289	495	114	140	11.3	20.6	11.0	18.6	170	326	8.0	23.2
Gretna city, Gadsden County	531	45.6	314	404	147	170	16.3	22.7	11.5	15.4	239	284	20.9	26.9
Grove City CDP, Charlotte County	1 563	11.5	453	667	133	196	13.6	24.7	8.9	14.0	403	520	23.1	55.9
Groveland city, Lake County	884	42.2	488	564	143	173	20.7	24.3	10.8	14.3	313	350	23.1	27.9
Gulf Breeze city, Santa Rosa County	2 365	11.7	695	822	205	271	16.9	21.7	8.3	13.3	464	545	21.3	27.2
Gulf Gate Estates CDP, Sarasota County	6 417	12.1	615	690	177	200	19.1	23.3	10.4	13.2	576	613	26.6	30.2
Gulfport city, Pinellas County	7 077	14.6	497	562	135	147	21.2	24.1	10.9	13.6	414	440	27.7	32.2
Gulf Stream town, Palm Beach County	470	47.4	2 052	2 615	528	610	20.8	27.9	10.0	14.3	654	810	16.5	49.7
Haines City city, Polk County	5 101	13.7	403	495	144	169	16.3	20.9	11.8	15.5	305	348	24.5	28.8
Hallandale city, Broward County	24 798	10.8	652	756	177	208	22.8	28.7	10.9	15.1	502	531	32.9	39.1
Hammocks CDP, Dade County	5 089	10.0	950	1 050	197	320	23.6	27.5	9.4	59.9	648	685	24.8	28.5
Hampton city, Bradford County	136	38.2	313	701	77	129	19.8	64.3	8.1	15.8	200	275	22.7	47.6
Hamptons at Boca Raton CDP, Palm Beach County	7 546	12.1	955	1 053	238	314	23.0	26.7	9.1	15.6	538	586	34.5	50.4
Harbor Bluffs CDP, Pinellas County	1 260	12.5	895	1 180	230	270	22.5	28.8	9.1	13.6	361	542	4.5	90.2
Harbour Heights CDP, Charlotte County	1 164	12.2	588	801	187	229	20.2	27.5	9.5	15.3	390	481	13.3	27.2
Harlem CDP, Hendry County	904	11.1	338	486	126	216	15.7	28.4	9.7	22.5	207	290	26.4	39.6
Hastings town, St. Johns County	261	32.6	358	541	155	197	20.6	43.6	10.1	17.4	237	326	11.7	23.7
Havana town, Gadsden County	718	10.7	421	690	162	227	11.4	43.5	14.4	32.7	230	333	31.7	67.4
Haverhill town, Palm Beach County	427	45.4	791	872	194	239	16.4	21.1	9.4	14.2	550	655	24.6	34.4
Hawthorne city, Alachua County	503	40.0	417	476	137	173	18.0	23.1	11.0	15.5	236	289	20.5	25.5
Hawthorne CDP, Lake County	1 228	11.7	205	694	23	92	1.0	96.1	4.0	16.0	–	350	–	20.0
Hernando CDP, Citrus County	1 381	13.7	350	497	123	162	11.6	23.8	8.3	14.0	248	350	15.1	25.2
Hernando Beach CDP, Hernando County	978	11.7	600	743	188	231	17.6	28.1	8.7	15.6	500	737	15.2	26.9
Hialeah city, Dade County	62 187	11.9	680	703	217	230	23.0	24.2	12.0	13.6	478	489	32.1	33.4
Hialeah Gardens city, Dade County	2 883	9.6	756	839	288	594	23.6	29.8	6.1	15.6	529	587	30.7	44.9
Highland Beach town, Palm Beach County	3 451	12.1	1 633	3 158	497	704	15.7	60.5	5.6	17.5	918	1 397	25.8	55.3
Highland City CDP, Polk County	768	12.5	430	508	104	156	13.1	21.1	6.8	15.2	386	442	13.0	28.5
Highland Park village, Polk County	121	48.8	781	987	239	344	19.0	32.3	7.4	16.0	–	500	–	25.0
High Point CDP, Hernando County	1 717	12.9	477	641	114	152	20.6	28.3	5.9	16.2	431	538	46.3	88.7

Table 22. **Percent in Sample and Confidence Bounds for Housing Characteristics: 1990**—Con.

[For definitions of terms and meanings of symbols, see text]

State County Place and [In Selected States] County Subdivision	Housing units		Median selected monthly owner costs (dollars)				Median selected monthly owner costs as a percentage of household income in 1989				Median gross rent (dollars)		Median gross rent as a percentage of household income in 1989	
			With a mortgage		Not mortgaged		With a mortgage		Not mortgaged		90-percent confidence bounds		90-percent confidence bounds	
			90-percent confidence bounds		90-percent confidence bounds		90-percent confidence bounds		90-percent confidence bounds					
	100-percent count	Percent in sample	Lower	Upper	Lower	Upper	Lower	Upper	Lower	Upper	Lower	Upper	Lower	Upper
PLACE AND COUNTY SUBDIVISION—Con.														
High Point CDP, Palm Beach County	1 552	11.8	455	813	220	258	14.3	30.9	8.8	15.3	502	694	20.6	60.8
Highpoint CDP, Pinellas County	7 563	11.4	661	793	116	172	21.2	24.3	7.5	14.9	458	481	24.6	27.5
High Springs city, Alachua County	1 317	10.8	458	549	133	180	15.6	23.5	9.4	15.7	261	332	20.9	29.2
Hiland Park CDP, Bay County	1 632	11.5	402	511	106	152	13.8	23.4	8.0	14.8	306	333	20.9	27.2
Hillcrest Heights town, Polk County	116	46.6	625	845	161	222	12.6	21.9	9.2	15.4	342	584	11.1	24.6
Hilliard town, Nassau County	727	35.1	496	594	130	159	16.8	22.3	13.1	19.2	273	367	22.5	30.3
Hillsboro Beach town, Broward County	2 024	47.8	1 829	2 737	503	620	14.0	31.2	9.2	15.3	896	1 151	25.2	33.1
Hobe Sound CDP, Martin County	5 866	10.4	784	891	197	241	19.9	24.6	10.8	14.8	495	557	21.1	24.8
Holden Heights CDP, Orange County	1 748	20.8	677	832	195	225	17.0	21.6	9.9	14.1	470	504	23.3	27.1
Holiday CDP, Pasco County	12 160	12.1	434	478	119	127	20.4	23.1	10.8	12.5	407	437	27.2	31.2
Holly Hill city, Volusia County	5 652	11.5	528	590	150	178	22.0	26.5	11.5	15.2	487	527	29.3	35.1
Hollywood city, Broward County	63 303	11.7	742	769	201	218	22.5	23.5	12.7	14.2	514	532	29.8	31.7
Holmes Beach city, Manatee County	3 850	12.2	699	856	239	316	22.6	27.6	9.4	14.1	534	593	26.6	33.3
Homestead city, Dade County	10 775	11.4	687	769	172	215	20.8	23.6	10.4	15.1	400	421	28.8	31.7
Homestead AFB CDP, Dade County	1 322	15.5	–	–	–	–	–	–	–	–	491	569	20.7	24.9
Homosassa CDP, Citrus County	1 499	10.2	645	876	151	220	21.2	42.4	8.7	15.1	332	567	15.9	71.2
Homosassa Springs CDP, Citrus County	3 217	11.1	438	547	117	141	22.5	31.8	9.5	15.1	324	373	23.6	30.8
Horseshoe Beach town, Dixie County	306	34.0	171	390	105	175	25.4	72.3	7.1	20.0	–	250	–	35.0
Howey-in-the-Hills town, Lake County	351	43.9	666	826	185	224	21.4	24.2	9.3	13.5	456	494	20.9	26.3
Hudson CDP, Pasco County	4 660	11.8	585	682	161	189	22.7	27.8	10.9	14.5	417	492	22.6	32.3
Hutchinson Island South CDP, St. Lucie County	5 700	15.3	556	854	210	320	10.9	26.0	8.3	16.6	689	804	23.5	34.8
Hypoluxo town, Palm Beach County	779	39.3	775	1 215	260	355	18.7	30.9	8.7	15.8	668	718	27.7	33.0
Immokalee CDP, Collier County	4 507	13.8	338	416	139	175	16.5	24.0	9.6	14.8	304	325	25.9	31.4
Indialantic town, Brevard County	1 414	15.2	786	976	271	330	19.3	25.3	8.5	14.0	502	544	28.7	34.8
Indian Creek village, Dade County	30	43.3	1 530	3 882	475	726	20.3	29.7	4.8	45.5	–	–	–	–
Indian Harbour Beach city, Brevard County	3 893	13.6	732	851	230	269	18.7	23.1	10.2	15.8	497	558	26.7	32.7
Indian River Estates CDP, St. Lucie County	1 975	14.2	618	679	130	167	15.7	20.1	9.0	14.9	531	618	12.7	23.0
Indian River Shores town, Indian River County	2 294	47.8	2 113	2 488	530	578	24.0	29.8	10.0	12.1	782	928	22.3	28.9
Indian Rocks Beach city, Pinellas County	3 145	11.3	860	1 101	222	299	23.4	30.4	9.6	16.3	518	570	25.7	33.7
Indian Shores town, Pinellas County	2 258	46.1	927	1 759	188	462	11.8	21.8	8.7	15.5	532	564	24.6	29.4
Indiantown CDP, Martin County	1 673	9.3	405	550	141	183	9.6	16.7	8.4	19.1	301	412	20.1	25.1
Inglis town, Levy County	636	40.3	540	630	133	177	19.5	32.2	10.4	15.3	315	368	23.8	34.5
Interlachen town, Putnam County	553	38.2	381	461	143	173	21.2	33.0	9.5	14.7	291	369	18.3	37.6
Inverness city, Citrus County	3 099	11.6	519	613	136	164	23.4	30.1	10.1	14.2	338	382	28.1	34.2
Inwood CDP, Polk County	3 134	12.2	405	471	123	142	18.9	24.0	9.9	13.8	362	392	23.6	30.7
Iona CDP, Lee County	7 823	12.0	783	1 009	219	320	20.7	27.0	9.2	13.8	544	594	23.3	27.4
Islamorada CDP, Monroe County	966	14.2	661	987	183	461	16.1	34.1	7.4	17.2	483	569	25.4	30.0
Islandia city, Dade County	7	14.3	–	–	–	100	–	–	–	–	–	–	–	–
Ives Estates CDP, Dade County	6 650	10.3	817	905	266	381	18.3	22.9	9.6	15.6	649	702	22.6	27.8
Jacksonville Beach city, Duval County	8 709	11.7	696	746	190	228	20.4	22.3	10.1	14.2	448	482	26.4	29.4
Jacksonville city (remainder), Duval County	267 148	11.4	653	665	172	177	20.4	20.8	12.1	12.7	426	431	25.2	25.8
Jacob City city, Jackson County	115	45.2	317	488	65	203	10.0	28.8	10.7	21.1	250	317	20.0	62.9
Jan Phyl Village CDP, Polk County	1 955	11.6	549	626	139	172	15.4	20.4	7.1	13.6	450	486	18.7	29.6
Jasmine Estates CDP, Pasco County	9 309	12.2	453	488	157	167	21.8	24.0	11.2	13.2	448	478	27.0	34.3
Jasper city, Hamilton County	873	47.0	377	445	140	160	13.2	17.4	11.7	14.7	184	212	29.1	34.1
Jay town, Santa Rosa County	284	44.4	424	544	118	166	12.2	27.0	8.1	13.6	290	333	16.0	27.4
Jennings town, Hamilton County	269	47.2	308	372	118	151	12.8	27.9	10.6	16.4	206	251	28.1	50.7
Jensen Beach CDP, Martin County	5 191	14.3	661	741	142	164	18.9	22.2	9.9	12.9	487	541	24.1	29.2
June Park CDP, Brevard County	1 770	14.4	591	758	117	145	19.4	23.0	9.3	13.9	332	417	20.5	28.5
Juno Beach town, Palm Beach County	2 069	43.0	1 167	1 380	279	326	25.0	30.4	11.6	16.9	1 071	1 237	28.4	36.2
Jupiter town, Palm Beach County	14 602	17.3	860	910	200	237	23.2	24.8	10.6	13.3	734	775	25.7	28.1
Jupiter Inlet Colony town, Palm Beach County	249	46.6	1 104	1 390	525	615	23.2	44.0	9.4	14.0	577	690	16.2	24.9
Jupiter Island town, Martin County	447	36.5	2 629	3 255	554	629	24.3	51.9	9.8	14.1	–	2 001	–	20.0
Kathleen CDP, Polk County	1 037	11.7	556	686	132	189	20.6	25.4	6.6	18.1	379	431	15.6	29.0
Kendale Lakes CDP, Dade County	17 129	10.5	805	842	261	327	22.6	23.9	10.6	15.8	676	696	28.6	32.0
Kendall CDP, Dade County	35 271	10.7	1 083	1 138	381	436	21.3	22.5	11.6	14.2	613	632	26.8	28.5
Kendall Green CDP, Broward County	1 915	11.7	614	721	142	176	18.1	24.5	9.5	14.2	506	548	22.3	35.5
Kendall Lakes West CDP, Dade County	2 753	9.9	819	923	210	542	21.4	26.4	4.2	64.0	602	640	26.1	30.5
Kenneth City town, Pinellas County	2 298	11.8	553	659	150	181	17.8	23.1	9.6	14.6	431	471	19.3	27.7
Kensington Park CDP, Sarasota County	1 464	12.1	550	695	172	192	17.2	24.0	9.6	14.3	531	673	23.2	55.3
Key Biscayne CDP, Dade County	5 724	12.4	1 642	1 907	512	634	23.7	29.9	10.7	18.6	1 109	1 309	24.8	31.8
Key Colony Beach city, Monroe County	1 152	22.7	747	1 223	307	366	18.0	33.3	8.8	13.8	610	732	24.7	35.0
Key Largo CDP, Monroe County	7 594	11.8	815	1 000	199	247	23.7	28.5	9.7	13.6	549	607	22.4	27.3
Keystone Heights city, Clay County	565	42.1	492	558	162	185	15.4	19.9	9.8	13.8	340	456	24.0	40.9
Key West city, Monroe County	12 221	14.0	896	1 034	262	292	25.2	28.3	11.5	14.2	593	626	29.6	32.4
Kings Point CDP, Palm Beach County	9 521	11.6	375	500	231	260	20.1	33.3	11.6	17.6	504	540	36.2	55.2
Kissimmee city, Osceola County	13 602	12.2	687	736	169	191	21.0	23.3	10.4	13.7	523	538	26.5	28.5
La Belle city, Hendry County	1 157	11.1	521	728	149	214	14.0	23.0	12.1	28.4	344	489	12.1	32.2
Lacoochee CDP, Pasco County	757	11.1	292	472	60	129	13.8	40.0	8.6	19.9	165	251	20.5	30.7
La Crosse town, Alachua County	55	40.0	–	400	61	155	–	35.0	5.2	41.0	–	500	–	100.0
Lady Lake town, Lake County	4 519	11.3	443	510	121	136	22.8	27.8	8.6	12.1	387	469	26.8	47.2
Laguna Beach CDP, Bay County	3 212	10.9	447	586	158	197	18.5	29.6	8.4	16.8	367	431	22.0	28.6
Lake Alfred city, Polk County	1 558	15.8	512	600	152	193	14.7	20.7	11.2	17.1	415	469	23.5	30.2
Lake Buena Vista city, Orange County	425	18.4	–	–	–	–	–	–	–	–	1 361	1 568	57.3	72.1
Lake Butler city, Union County	811	42.2	414	538	162	194	11.7	18.3	11.7	16.6	212	257	22.6	26.8
Lake City city, Columbia County	4 494	13.2	420	498	141	166	16.4	21.5	11.7	15.3	298	326	26.4	32.1
Lake Clarke Shores town, Palm Beach County	1 433	10.1	1 026	1 205	293	349	15.5	24.9	8.3	14.2	428	542	22.3	78.5
Lake Hamilton town, Polk County	465	41.3	472	544	127	152	15.6	21.0	10.0	14.4	348	437	20.3	23.8
Lake Helen city, Volusia County	1 033	15.5	463	534	127	161	21.3	26.6	8.3	14.6	417	496	12.7	29.3
Lakeland city, Polk County	34 933	13.2	557	587	163	175	18.9	20.6	11.6	13.2	397	411	25.2	26.6

Table 22. **Percent in Sample and Confidence Bounds for Housing Characteristics: 1990**—Con.

[For definitions of terms and meanings of symbols, see text]

State County Place and [In Selected States] County Subdivision	Housing units		Median selected monthly owner costs (dollars)				Median selected monthly owner costs as a percentage of household income in 1989				Median gross rent (dollars)		Median gross rent as a percentage of household income in 1989	
			With a mortgage		Not mortgaged		With a mortgage		Not mortgaged		90-percent confidence bounds		90-percent confidence bounds	
			90-percent confidence bounds		90-percent confidence bounds		90-percent confidence bounds		90-percent confidence bounds					
	100-percent count	Percent in sample	Lower	Upper	Lower	Upper	Lower	Upper	Lower	Upper	Lower	Upper	Lower	Upper
PLACE AND COUNTY SUBDIVISION—Con.														
Lakeland Highlands CDP, Polk County	3 818	13.6	811	887	236	297	16.5	19.7	9.3	13.8	611	739	13.1	22.3
Lake Lorraine CDP, Okaloosa County	2 768	12.0	666	774	187	290	18.7	23.3	6.2	13.8	479	538	24.7	30.1
Lake Lucerne CDP, Dade County	2 739	11.6	463	533	163	232	19.4	24.6	9.0	20.1	487	536	26.6	33.0
Lake Magdalene CDP, Hillsborough County	7 399	12.8	716	774	172	204	19.0	21.6	10.3	13.9	446	473	22.9	25.8
Lake Mary city, Seminole County	2 296	13.2	979	1 215	161	216	21.0	24.4	9.0	15.1	479	544	23.0	36.1
Lake Panasoffkee CDP, Sumter County	1 897	11.8	346	457	136	170	21.6	43.6	9.6	15.7	299	398	20.4	37.0
Lake Park town, Palm Beach County	3 363	11.4	700	783	171	207	17.2	24.0	9.3	14.6	539	571	25.9	32.4
Lake Placid town, Highlands County	587	45.0	414	502	117	137	15.2	22.6	10.1	15.0	323	344	26.1	29.9
Lake Sarasota CDP, Sarasota County	1 396	12.0	777	856	194	234	21.9	25.3	7.1	15.6	600	737	20.3	31.1
Lakes by the Bay CDP, Dade County	2 411	11.2	951	1 033	258	346	22.7	26.2	5.8	14.2	574	653	22.2	27.3
Lakeside CDP, Clay County	9 811	12.1	816	858	170	230	21.2	22.4	8.8	13.0	532	567	25.1	27.7
Lakeside Green CDP, Palm Beach County	1 398	11.9	746	832	208	245	20.8	24.7	7.1	16.6	663	695	15.9	22.4
Lake Wales city, Polk County	4 235	13.1	529	597	143	173	17.9	22.9	11.2	15.0	308	337	24.8	29.0
Lakewood Park CDP, St. Lucie County	3 096	11.1	587	647	147	182	19.5	22.6	9.9	14.3	463	521	19.1	23.2
Lake Worth city, Palm Beach County	15 632	10.7	622	678	153	178	22.6	25.5	11.4	14.0	443	464	28.1	31.1
Land O' Lakes CDP, Pasco County	3 238	11.8	763	840	181	234	22.7	26.2	9.6	16.0	434	494	23.4	28.0
Lantana town, Palm Beach County	4 374	12.9	650	734	161	191	22.7	25.3	9.9	13.7	473	505	26.3	30.7
Largo city, Pinellas County	38 711	12.7	663	693	162	175	21.3	22.6	10.7	12.4	467	478	26.4	28.2
Lauderdale-by-the-Sea town, Broward County	3 345	39.1	987	1 285	289	328	20.9	28.0	13.0	18.0	542	577	26.3	30.8
Lauderdale Lakes city, Broward County	13 921	11.5	730	777	163	189	23.3	27.3	10.7	15.1	533	555	29.6	33.4
Lauderhill city, Broward County	26 274	11.4	877	931	249	319	22.9	24.6	9.9	15.0	568	581	31.1	33.4
Laurel CDP, Sarasota County	4 827	12.3	705	874	201	230	22.9	26.7	10.1	13.0	479	604	27.2	34.4
Laurel Hill city, Okaloosa County	250	46.0	341	447	93	122	16.0	26.7	9.7	15.6	152	226	16.6	31.3
Lawtey city, Bradford County	284	43.3	373	498	114	178	11.4	19.2	13.0	21.8	301	349	26.0	29.5
Layton city, Monroe County	145	34.5	761	1 095	121	245	21.3	55.6	6.2	16.5	610	761	12.4	31.9
Lazy Lake village, Broward County	16	43.8	745	1 864	–	400	6.8	23.3	–	20.0	–	–	–	–
Lealman CDP, Pinellas County	12 297	11.3	480	520	120	136	20.2	23.5	10.0	12.9	389	417	26.6	29.6
Lecanto CDP, Citrus County	587	11.8	462	696	142	193	10.1	21.5	6.0	14.0	279	664	20.5	29.9
Lee town, Madison County	132	47.0	321	483	77	152	11.8	27.5	8.1	18.1	206	278	12.2	47.0
Leesburg city, Lake County	7 326	12.4	481	557	140	165	16.4	20.9	10.0	13.0	346	370	24.0	27.1
Lehigh Acres CDP, Lee County	7 519	14.8	485	531	152	165	20.8	23.2	10.4	12.4	431	472	27.0	29.6
Leisure City CDP, Dade County	7 133	11.0	585	630	168	201	21.6	24.0	9.9	15.0	442	491	23.4	27.0
Lely CDP, Collier County	2 145	11.8	943	1 226	263	307	22.8	31.9	9.6	16.3	665	1 231	25.2	47.7
Lighthouse Point city, Broward County	5 757	11.5	1 156	1 308	335	447	23.8	28.2	10.2	14.6	532	599	25.8	31.2
Lindgren Acres CDP, Dade County	8 226	10.4	936	1 016	304	346	21.3	23.0	9.9	15.3	768	866	28.7	33.8
Live Oak city, Suwannee County	2 639	11.6	356	513	148	182	15.2	22.3	10.9	15.5	253	286	26.6	31.7
Lochmoor Waterway Estates CDP, Lee County	1 907	16.0	704	795	228	267	16.8	22.5	8.9	13.3	521	555	22.6	31.6
Lockhart CDP, Orange County	4 448	11.5	676	733	153	177	22.4	24.6	9.1	13.9	475	510	24.4	27.9
Longboat Key town	7 067	12.2	778	1 156	378	495	22.4	32.0	9.6	13.9	704	933	21.0	26.5
Manatee County	2 656	12.3	710	1 125	257	381	25.7	34.6	9.4	16.1	663	746	20.5	26.0
Sarasota County	4 411	12.0	756	1 583	459	597	14.9	32.1	8.1	13.8	762	1 307	17.9	33.0
Longwood city, Seminole County	4 924	13.1	743	793	157	197	21.6	23.6	9.9	15.0	631	704	27.4	31.8
Loughman CDP, Polk County	517	9.9	606	1 232	33	366	1.3	96.2	3.1	55.2	239	399	12.9	54.9
Lower Grand Lagoon CDP, Bay County	5 152	12.6	514	614	174	253	14.5	25.9	8.1	15.0	390	427	21.8	26.0
Lutz CDP, Hillsborough County	4 046	12.9	854	908	199	255	21.9	24.0	9.0	13.1	483	644	14.6	27.3
Lynn Haven city, Bay County	3 632	11.8	576	643	146	185	19.6	22.3	9.8	14.2	366	427	23.7	28.7
Macclenny city, Baker County	1 480	11.8	453	581	153	200	16.1	24.8	9.4	17.0	273	393	24.8	29.1
McGregor CDP, Lee County	3 603	12.5	892	1 074	295	342	19.9	24.1	10.3	14.9	571	715	22.3	29.3
McIntosh town, Marion County	338	42.6	573	778	152	192	10.7	19.7	10.3	18.4	305	426	18.3	56.7
Madeira Beach city, Pinellas County	3 788	11.3	676	950	218	260	23.6	28.3	11.5	18.0	426	481	27.3	32.9
Madison city, Madison County	1 338	10.5	345	448	140	194	16.2	30.0	12.7	21.6	188	267	27.8	39.3
Maitland city, Orange County	3 890	15.6	936	1 075	237	275	18.2	21.7	9.1	13.1	504	538	23.0	28.1
Malabar town, Brevard County	841	43.9	828	942	153	180	21.5	24.0	9.3	12.4	368	461	19.6	27.9
Malone town, Jackson County	371	42.6	319	445	127	147	13.4	23.5	10.1	14.2	210	244	30.4	34.8
Manalapan town, Palm Beach County	287	47.4	2 040	2 884	560	641	21.8	33.7	10.4	15.9	1 067	1 934	20.4	82.7
Manasota Key CDP, Charlotte County	1 985	11.6	758	1 154	227	291	12.3	27.6	9.4	19.3	542	815	19.3	34.6
Mango CDP, Hillsborough County	3 415	10.9	640	732	153	195	20.6	24.6	9.1	15.5	455	484	24.0	30.2
Mangonia Park town, Palm Beach County	500	41.0	544	673	146	196	19.2	26.7	8.8	16.5	530	555	27.9	35.9
Marathon CDP, Monroe County	5 208	13.3	923	1 039	250	306	23.5	29.6	10.8	15.7	513	562	28.1	32.5
Marco CDP, Collier County	11 096	12.1	1 187	1 424	371	453	24.1	30.3	10.2	13.7	716	851	25.6	30.0
Margate city, Broward County	21 647	11.7	741	785	188	207	22.3	23.6	12.1	15.2	606	649	26.6	29.8
Marianna city, Jackson County	2 678	13.2	381	468	126	150	15.9	22.8	11.2	15.1	230	284	23.8	31.2
Marineland town	16	12.5	–	–	–	–	–	–	–	–	–	–	–	–
Flagler County	16	12.5	–	–	–	–	–	–	–	–	–	–	–	–
St. Johns County	–	–	–	–	–	–	–	–	–	–	–	–	–	–
Mary Esther city, Okaloosa County	1 652	15.6	570	671	156	210	18.9	22.6	8.1	16.2	453	524	24.6	29.6
Mascotte city, Lake County	647	43.6	442	500	108	131	18.4	23.0	10.8	15.6	354	382	24.6	30.5
Mayo town, Lafayette County	346	42.8	359	462	152	187	18.8	26.6	10.6	15.9	204	290	21.2	41.2
Meadow Wood CDP, Orange County	1 654	11.5	740	782	159	205	23.0	27.0	5.7	16.0	663	785	25.6	30.2
Medley town, Dade County	335	29.3	271	681	23	317	7.1	24.4	1.5	18.5	325	528	18.3	32.2
Medulla CDP, Polk County	1 617	12.5	607	779	129	203	17.2	22.9	8.7	16.9	426	484	15.7	22.0
Melbourne city, Brevard County	28 070	12.5	581	619	152	166	20.0	21.3	10.9	12.6	460	474	27.0	28.5
Melbourne Beach town, Brevard County	1 476	12.0	815	964	224	333	15.7	22.1	8.3	14.5	609	728	18.8	29.7
Melbourne Village town, Brevard County	289	47.4	632	755	185	214	14.4	20.4	9.6	13.6	477	549	23.5	34.8
Melrose Park CDP, Broward County	2 079	10.5	687	779	163	191	21.2	26.0	9.8	18.4	470	686	32.0	57.4
Memphis CDP, Manatee County	2 763	12.3	529	620	139	179	18.9	23.1	10.8	15.8	343	399	21.5	31.3
Merritt Island CDP, Brevard County	14 424	15.8	708	750	207	237	19.6	21.1	10.7	13.0	462	503	23.3	25.8
Mexico Beach city, Bay County	1 196	46.2	554	811	161	191	17.6	25.1	10.7	15.1	378	451	22.4	26.4
Miami city, Dade County	144 550	12.7	658	683	204	215	23.7	24.8	12.7	13.8	401	407	32.3	33.0
Miami Beach city, Dade County	62 413	11.1	1 358	1 570	458	526	23.7	27.7	12.2	15.2	422	432	37.0	40.1
Miami Gardens-Utopia-Carver CDP, Broward County	2 545	12.6	505	611	128	158	20.0	25.7	9.8	14.7	434	505	26.3	46.2
Miami Lakes CDP, Dade County	6 040	12.1	995	1 125	358	486	19.5	22.5	10.4	16.8	656	684	21.5	24.1
Miami Shores village, Dade County	3 918	13.5	950	1 049	280	332	22.4	24.8	11.3	15.1	556	636	25.0	35.8
Miami Springs city, Dade County	5 342	13.1	850	925	234	261	22.3	25.0	10.9	14.4	480	504	26.3	31.5
Micanopy town, Alachua County	293	35.5	461	583	97	131	20.3	24.7	9.4	15.6	284	370	12.1	21.8
Micco CDP, Brevard County	5 693	12.2	478	647	143	176	19.0	27.8	8.8	12.5	432	540	31.7	57.7

Table 22. **Percent in Sample and Confidence Bounds for Housing Characteristics: 1990**—Con.

[For definitions of terms and meanings of symbols, see text]

State County Place and [In Selected States] County Subdivision	Housing units		Median selected monthly owner costs (dollars)				Median selected monthly owner costs as a percentage of household income in 1989				Median gross rent (dollars)		Median gross rent as a percentage of household income in 1989	
			With a mortgage		Not mortgaged		With a mortgage		Not mortgaged		90-percent confidence bounds		90-percent confidence bounds	
			90-percent confidence bounds		90-percent confidence bounds		90-percent confidence bounds		90-percent confidence bounds					
	100-percent count	Percent in sample	Lower	Upper	Lower	Upper	Lower	Upper	Lower	Upper	Lower	Upper	Lower	Upper
PLACE AND COUNTY SUBDIVISION—Con.														
Middleburg CDP, Clay County	2 187	11.3	668	739	126	187	17.4	22.6	7.6	14.1	345	437	21.8	34.5
Mid Florida Lakes CDP, Lake County	1 855	11.4	523	667	132	197	11.7	29.4	5.5	14.5	361	902	7.9	86.2
Midway city, Gadsden County	307	38.1	292	420	150	193	19.1	37.9	11.9	19.2	277	360	35.3	65.1
Milton city, Santa Rosa County	2 879	12.1	428	510	143	175	13.1	18.1	10.5	15.8	317	348	22.3	26.8
Mims CDP, Brevard County	3 780	13.4	554	639	138	166	19.8	22.8	10.1	14.1	395	445	19.2	26.7
Minneola city, Lake County	622	41.8	535	604	119	143	17.0	21.6	9.0	13.0	463	497	20.6	26.6
Miramar city, Broward County	15 243	12.2	792	822	195	219	22.3	23.5	12.2	15.1	595	625	27.6	30.8
Miramar Beach CDP, Walton County	3 834	12.3	698	1 222	220	284	13.1	29.7	7.4	15.3	425	607	12.5	22.3
Mission Bay CDP, Palm Beach County	529	11.0	1 362	1 643	182	646	24.5	36.2	3.2	37.1	–	2 001	–	100.0
Molino CDP, Escambia County	449	14.3	332	450	113	186	10.8	23.2	8.0	17.2	134	605	29.5	83.3
Monticello city, Jefferson County	1 057	10.4	342	521	115	175	9.9	18.5	8.9	15.6	270	332	24.7	29.9
Montverde town, Lake County	335	40.0	756	877	144	174	16.4	23.1	8.5	13.5	363	551	13.6	25.2
Moore Haven city, Glades County	684	44.9	428	537	159	206	17.6	26.0	9.0	14.0	353	380	25.4	29.1
Morse Shores CDP, Lee County	2 395	11.4	457	582	153	203	16.5	24.3	7.9	13.8	474	530	15.1	24.8
Mount Dora city, Lake County	3 644	11.2	631	737	156	198	20.6	24.7	10.2	15.2	386	450	26.6	32.2
Mount Plymouth CDP, Lake County	771	11.5	555	694	24	92	17.7	26.3	4.1	15.9	421	540	13.5	22.7
Mulberry city, Polk County	1 444	11.7	366	519	152	190	15.2	23.6	8.5	15.0	323	401	23.8	39.8
Myrtle Grove CDP, Escambia County	6 471	11.7	534	584	164	185	16.9	20.6	9.6	12.9	392	417	23.3	26.0
Naples city, Collier County	15 312	13.2	1 065	1 296	396	465	20.8	24.3	11.1	13.4	491	590	24.7	28.0
Naples Manor CDP, Collier County	2 001	10.8	538	611	106	325	17.2	23.5	5.5	18.7	495	578	16.6	24.4
Naples Park CDP, Collier County	5 162	12.1	651	761	177	201	19.3	23.5	9.0	12.7	610	702	27.3	30.9
Naranja CDP, Dade County	2 883	9.2	362	441	158	229	16.4	23.3	6.1	15.7	502	551	25.2	31.5
Nassau Village-Ratliff CDP, Nassau County	1 438	10.2	540	730	172	278	10.8	19.6	7.2	17.6	336	437	30.7	72.4
Neptune Beach city, Duval County	3 265	9.5	776	922	191	244	16.7	22.2	9.8	16.2	459	517	23.9	30.4
Newberry city, Alachua County	682	39.7	442	504	160	181	16.2	21.0	12.3	17.0	330	399	33.5	51.6
New Port Richey city, Pasco County	7 824	12.8	471	523	122	136	21.2	25.8	9.9	12.5	364	380	28.2	31.6
New Port Richey East CDP, Pasco County	4 990	12.0	545	623	135	157	21.8	25.5	9.5	12.7	430	462	26.9	30.9
New Smyrna Beach city, Volusia County	11 476	12.1	552	641	183	201	23.5	26.9	11.6	13.9	427	475	29.0	31.9
Niceville city, Okaloosa County	4 257	12.7	682	746	158	185	20.4	23.0	8.9	13.5	390	432	24.5	30.1
Nokomis CDP, Sarasota County	1 814	12.3	544	833	140	196	22.4	28.6	8.3	14.5	388	472	24.4	48.9
Noma town, Holmes County	87	44.8	190	291	111	146	10.5	23.3	11.1	39.7	212	285	5.5	18.9
Norland CDP, Dade County	7 977	8.9	714	763	186	235	20.9	24.0	9.9	16.7	512	544	30.8	37.6
North Andrews Gardens CDP, Broward County	3 618	12.6	656	706	145	171	20.8	23.6	11.7	17.0	672	719	21.0	24.8
North Bay Village city, Dade County	3 401	9.6	697	1 271	315	486	20.2	31.5	7.8	19.0	546	594	29.2	33.7
North Brooksville CDP, Hernando County	646	11.8	361	548	82	187	11.5	26.8	6.9	24.1	303	398	20.0	52.5
North De Land CDP, Volusia County	627	11.8	392	518	122	176	12.8	22.3	6.4	13.6	413	507	24.4	39.0
North Fort Myers CDP, Lee County	19 020	12.8	565	615	149	168	20.4	22.9	10.1	12.6	454	486	24.0	27.2
North Key Largo CDP, Monroe County	1 587	15.0	1 363	2 054	504	626	15.5	24.2	9.6	16.3	518	806	17.6	34.0
North Lauderdale city, Broward County	9 800	11.4	787	823	191	261	22.5	24.0	9.8	17.8	643	673	25.7	28.8
North Miami city, Dade County	22 107	10.0	702	743	203	226	23.1	25.4	11.1	13.9	483	496	27.6	29.5
North Miami Beach city, Dade County	15 821	10.5	709	759	194	223	24.2	26.9	10.9	14.0	501	526	29.5	33.0
North Naples CDP, Collier County	8 183	12.7	806	888	224	263	21.1	25.1	10.0	14.0	594	630	23.8	27.5
North Palm Beach village, Palm Beach County	6 781	11.4	845	972	257	322	17.7	22.0	10.8	16.0	621	689	25.5	29.8
North Port city, Sarasota County	6 524	12.3	493	543	138	155	21.9	24.5	10.1	12.7	493	524	24.4	30.6
North Redington Beach town, Pinellas County	854	43.2	1 018	1 190	289	321	22.4	27.2	9.5	13.5	614	635	26.6	30.4
North River Shores CDP, Martin County	1 718	11.9	887	1 070	227	314	17.8	27.8	7.7	13.0	554	702	38.8	66.9
North Sarasota CDP, Sarasota County	3 181	11.9	620	693	141	227	18.8	23.5	9.3	15.9	444	578	22.7	28.1
Oak Hill city, Volusia County	376	42.6	467	553	117	143	15.8	22.6	10.6	15.7	255	406	23.5	43.5
Oakland city, Orange County	264	37.9	518	635	151	185	19.5	22.9	10.5	17.8	284	432	18.8	31.1
Oakland Park city, Broward County	13 875	11.4	763	832	204	229	21.5	24.1	11.2	14.7	533	549	26.7	28.8
Oakland Park CDP, Lake County	732	11.5	449	661	131	167	17.9	26.3	7.7	13.9	405	577	8.4	24.8
Oak Ridge CDP, Orange County	6 298	11.6	696	746	188	242	21.4	24.8	8.5	14.2	518	539	24.5	27.0
Ocala city, Marion County	19 478	13.2	580	623	166	179	20.5	22.5	11.7	13.6	383	401	25.5	27.3
Ocean Breeze Park town, Martin County	716	44.7	254	1 115	47	89	4.3	64.9	6.9	13.1	262	299	43.4	70.8
Ocean City CDP, Okaloosa County	2 511	14.5	488	563	159	197	16.1	20.9	9.2	14.7	381	418	23.4	27.6
Ocean Ridge town, Palm Beach County	1 335	45.9	1 969	2 423	472	550	27.2	36.9	10.9	14.4	494	625	26.0	36.7
Ocoee city, Orange County	4 439	11.8	624	663	143	175	20.1	22.7	9.2	13.8	526	587	22.0	26.3
Ojus CDP, Dade County	8 142	9.6	1 101	1 249	277	448	20.5	24.9	9.3	15.8	491	535	30.7	47.0
Okeechobee city, Okeechobee County	1 935	11.4	451	571	160	192	16.4	23.0	10.8	18.0	390	438	24.8	39.7
Oldsmar city, Pinellas County	3 507	11.8	706	767	184	243	23.3	26.1	10.5	18.4	544	582	22.8	27.7
Olympia Heights CDP, Dade County	12 237	11.7	749	800	247	279	20.1	22.0	11.1	14.1	533	573	33.7	41.7
Opa-locka city, Dade County	5 709	9.8	516	589	134	164	22.5	30.0	11.7	19.0	346	376	27.7	31.4
Opa-locka North CDP, Dade County	1 553	14.2	481	581	151	278	17.6	23.3	8.2	19.0	510	576	26.0	32.9
Orange City city, Volusia County	3 041	11.4	471	597	130	162	21.2	26.7	9.2	14.0	357	406	27.6	44.2
Orange Park town, Clay County	3 712	12.3	703	812	180	232	17.2	21.3	8.2	12.9	457	488	21.8	25.4
Orchid town, Indian River County	3	66.7	–	–	–	–	–	–	–	–	–	–	–	–
Orlando city, Orange County	73 425	12.7	676	702	193	203	20.9	21.9	12.0	13.3	502	509	26.9	27.7
Orlovista CDP, Orange County	2 294	10.4	556	626	127	164	20.1	24.6	8.7	15.8	457	512	26.5	31.1
Ormond Beach city, Volusia County	14 190	13.6	731	772	233	255	20.9	22.8	11.6	13.7	528	566	26.3	30.3
Ormond-By-The-Sea CDP, Volusia County	5 241	12.0	552	638	168	189	22.4	26.5	10.9	13.9	508	557	26.1	31.8
Osprey CDP, Sarasota County	1 517	15.1	931	1 502	288	378	23.6	37.0	10.5	16.9	440	610	21.1	27.7
Otter Creek town, Levy County	88	29.5	–	300	40	160	–	20.0	4.7	17.7	125	384	3.9	27.5
Oviedo city, Seminole County	4 212	12.3	828	871	169	256	22.9	24.8	9.3	15.0	548	591	25.7	31.2
Pace CDP, Santa Rosa County	2 526	11.3	479	564	143	178	20.4	23.4	9.4	15.2	319	381	22.7	30.5
Page Park-Pine Manor CDP, Lee County	2 181	12.8	437	562	143	212	14.7	24.6	6.7	15.8	419	437	27.3	33.9
Pahokee city, Palm Beach County	2 422	10.0	453	684	161	233	16.2	32.7	8.7	15.4	297	336	25.0	34.6
Palatka city, Putnam County	4 325	13.4	387	459	136	158	13.9	18.1	11.0	14.5	211	256	26.0	28.7
Palm Bay city, Brevard County	26 273	12.8	643	664	163	177	21.6	22.7	10.1	12.1	502	518	24.2	25.8
Palm Beach town, Palm Beach County	9 191	17.6	2 552	2 922	562	614	22.8	32.1	13.1	16.8	653	808	30.4	40.4
Palm Beach Gardens city, Palm Beach County	12 171	13.4	1 012	1 096	328	408	21.4	23.2	11.1	14.4	706	742	25.1	28.3

Table 22. **Percent in Sample and Confidence Bounds for Housing Characteristics: 1990**—Con.

[For definitions of terms and meanings of symbols, see text]

State County Place and [In Selected States] County Subdivision	Housing units		Median selected monthly owner costs (dollars)				Median selected monthly owner costs as a percentage of household income in 1989				Median gross rent (dollars)		Median gross rent as a percentage of household income in 1989	
			With a mortgage		Not mortgaged		With a mortgage		Not mortgaged		90-percent confidence bounds		90-percent confidence bounds	
			90-percent confidence bounds		90-percent confidence bounds		90-percent confidence bounds		90-percent confidence bounds					
	100-percent count	Percent in sample	Lower	Upper	Lower	Upper	Lower	Upper	Lower	Upper	Lower	Upper	Lower	Upper
PLACE AND COUNTY SUBDIVISION—Con.														
Palm Beach Shores town, Palm Beach County	1 049	47.6	699	915	298	330	19.3	30.6	11.0	14.6	547	652	24.7	30.0
Palm City CDP, Martin County	1 921	10.7	625	839	205	389	17.3	25.7	8.4	13.2	485	540	21.8	29.9
Palm Coast CDP, Flagler County	7 522	12.3	678	743	204	224	25.2	28.3	9.7	11.9	573	601	24.3	29.5
Palmetto city, Manatee County	4 873	13.3	536	655	167	198	20.0	23.9	9.2	13.6	389	428	25.0	31.2
Palmetto Estates CDP, Dade County	4 016	9.7	758	814	200	319	20.7	23.1	8.6	17.9	651	749	29.6	44.9
Palm Harbor CDP, Pinellas County	23 953	12.6	828	871	191	204	23.8	25.0	10.7	12.3	551	579	24.3	26.5
Palm River CDP, Collier County	1 736	11.5	853	989	220	270	21.5	26.5	8.4	16.5	645	781	18.1	31.6
Palm River-Clair Mel CDP, Hillsborough County	4 939	12.5	495	534	134	157	18.4	21.6	10.4	14.8	432	472	26.8	36.5
Palm Shores town, Brevard County	122	36.9	496	1 099	144	189	21.4	37.5	4.9	15.1	318	422	21.8	57.7
Palm Springs village, Palm Beach County	5 431	10.5	693	788	159	214	18.6	22.6	9.3	15.8	555	598	24.4	27.8
Palm Springs North CDP, Dade County	1 618	14.9	717	796	262	310	19.6	23.3	5.8	15.3	790	1 299	26.7	33.9
Palm Valley CDP, St. Johns County	4 814	11.3	891	1 038	225	295	20.4	23.3	8.7	14.0	602	638	22.3	25.7
Panama City city, Bay County	15 928	12.6	518	562	149	163	17.9	20.5	12.1	14.0	353	374	25.0	27.5
Panama City Beach city, Bay County	6 013	12.1	514	590	132	171	17.4	23.9	8.9	14.0	392	515	24.8	39.9
Parker city, Bay County	2 251	11.8	512	595	152	195	17.2	23.3	9.5	15.6	349	393	20.5	23.7
Parkland city, Broward County	1 115	38.9	2 121	2 366	452	567	28.8	31.6	9.5	14.3	1 096	1 739	15.7	34.9
Paxton town, Walton County	266	42.1	343	432	117	152	21.2	28.8	7.9	15.2	302	416	18.2	28.3
Pembroke Park town, Broward County	3 467	10.8	496	653	155	252	9.6	21.8	3.2	16.8	504	535	30.0	41.1
Pembroke Pines city, Broward County	29 546	11.6	844	872	192	216	21.6	22.7	12.0	15.4	676	694	25.8	28.3
Penney Farms town, Clay County	240	36.3	355	579	76	149	12.3	22.6	6.7	13.3	217	236	8.7	13.2
Pensacola city, Escambia County	26 366	13.4	595	631	174	185	19.1	20.7	11.8	13.4	382	394	25.6	28.1
Perrine CDP, Dade County	5 226	10.3	833	933	200	255	20.9	23.5	10.0	15.7	386	452	28.9	34.8
Perry city, Taylor County	2 898	11.7	482	587	133	165	14.1	19.8	10.8	15.1	223	304	19.7	29.3
Pierson town, Volusia County	410	39.3	407	538	118	174	15.0	22.2	9.4	14.8	267	341	11.5	19.2
Pine Castle CDP, Orange County	3 323	12.2	534	656	164	208	20.5	25.1	9.7	16.0	487	514	25.3	29.3
Pine Hills CDP, Orange County	13 336	12.0	635	672	182	202	20.5	22.4	10.1	13.0	506	533	28.1	31.0
Pine Island Ridge CDP, Broward County	3 193	11.1	934	1 239	212	387	18.1	25.3	5.2	29.1	577	639	25.5	33.7
Pinellas Park city, Pinellas County	20 593	12.5	619	644	184	201	21.5	22.9	11.2	13.0	489	507	25.8	27.6
Pinewood CDP, Dade County	5 346	11.4	548	619	158	187	21.4	27.2	9.6	15.8	410	448	26.8	31.3
Placid Lakes CDP, Highlands County	1 169	10.7	524	685	143	174	18.1	32.7	8.4	13.6	336	506	10.6	23.4
Plantation city, Broward County	29 399	12.2	1 056	1 105	297	319	22.6	23.8	11.3	13.6	693	717	26.0	28.2
Plantation CDP, Sarasota County	1 617	11.9	711	924	290	358	18.3	26.3	8.2	13.4	642	1 133	27.2	54.0
Plantation Key CDP, Monroe County	2 961	11.8	953	1 225	250	317	24.1	31.1	9.9	15.2	559	759	30.8	53.3
Plant City city, Hillsborough County	9 350	12.7	661	717	147	168	21.5	23.4	11.6	14.3	383	416	26.6	29.3
Poinciana Place CDP, Osceola County	1 490	11.4	615	687	154	195	22.5	26.9	6.5	17.1	604	687	25.3	33.1
Polk City town, Polk County	562	42.2	463	514	137	181	17.0	21.3	9.2	14.9	356	397	22.5	37.8
Pomona Park town, Putnam County	416	43.8	316	379	115	159	20.1	28.5	9.7	14.7	267	344	15.3	24.7
Pompano Beach city, Broward County	42 719	11.4	776	839	247	283	22.6	24.5	11.8	14.1	533	552	28.4	30.2
Pompano Beach Highlands CDP, Broward County	7 946	11.6	640	690	157	183	22.7	26.2	10.4	15.4	520	572	25.2	31.0
Ponce de Leon town, Holmes County	207	39.1	222	373	77	136	12.0	28.4	9.6	17.4	210	323	27.0	34.8
Ponce Inlet town, Volusia County	1 340	47.3	843	918	272	294	24.2	27.3	10.5	13.4	605	697	21.9	27.7
Port Charlotte CDP, Charlotte County	21 479	12.0	551	583	165	173	23.0	24.5	11.5	12.8	502	522	26.6	29.3
Port La Belle CDP, Hendry County	676	11.7	468	597	109	139	10.3	26.0	7.6	28.7	440	506	23.4	28.9
Port Orange city, Volusia County	17 019	11.9	742	773	204	219	23.6	25.1	10.6	12.9	532	561	27.1	30.2
Port Richey city, Pasco County	1 607	12.1	637	858	145	189	23.5	33.7	7.8	15.4	366	493	22.3	34.9
Port St. Joe city, Gulf County	1 638	12.5	444	612	124	157	11.2	17.3	9.4	13.5	196	313	26.1	32.4
Port St. John CDP, Brevard County	3 445	12.2	628	661	128	171	20.3	22.3	8.8	14.7	568	590	21.4	26.5
Port St. Lucie city, St. Lucie County	24 241	11.8	677	700	179	191	22.0	23.4	10.7	12.4	629	648	24.3	26.4
Port St. Lucie-River Park CDP, St. Lucie County	2 668	11.8	553	650	142	176	17.8	24.5	10.4	14.9	535	627	23.4	30.6
Port Salerno CDP, Martin County	4 136	12.3	715	842	143	197	21.2	24.7	9.5	13.5	517	575	23.2	28.0
Pretty Bayou CDP, Bay County	1 548	14.1	575	740	169	199	13.6	18.7	8.7	13.7	338	450	25.1	32.5
Princeton CDP, Dade County	2 220	10.0	788	844	164	379	22.2	25.8	6.5	17.7	339	514	17.0	32.9
Punta Gorda city, Charlotte County	6 936	12.2	852	995	304	337	21.7	25.7	10.2	12.8	405	473	23.8	27.6
Punta Rassa CDP, Lee County	1 236	12.9	549	3 439	280	659	4.4	31.7	3.3	27.0	708	874	29.6	47.9
Quincy city, Gadsden County	2 883	11.9	398	491	121	140	15.4	21.4	11.2	14.8	242	282	21.3	28.4
Raiford town, Union County	89	31.5	327	629	77	240	6.1	31.5	3.7	16.3	207	393	20.5	90.6
Rainbow Lakes CDP, Palm Beach County	659	14.9	794	920	165	247	20.6	24.8	6.2	15.6	658	902	16.5	27.6
Reddick town, Marion County	252	45.2	369	588	113	139	18.0	29.3	9.3	15.3	303	343	22.4	29.2
Redington Beach town, Pinellas County	995	45.2	896	1 027	239	272	23.1	26.4	11.9	15.1	520	595	25.6	29.1
Redington Shores town, Pinellas County	2 239	38.1	735	892	208	231	24.3	33.0	12.4	17.1	467	518	23.2	29.1
Richmond Heights CDP, Dade County	2 696	9.3	628	724	154	204	22.2	28.6	10.1	16.0	395	608	32.4	62.0
Ridge Manor CDP, Hernando County	982	12.0	497	660	131	167	18.7	26.9	8.2	12.8	410	577	14.1	52.5
Ridge Wood Heights CDP, Sarasota County	2 232	12.0	583	671	129	167	18.7	23.4	9.8	15.3	488	566	24.2	32.4
Rio CDP, Martin County	625	11.4	499	691	89	724	11.5	23.3	5.5	48.8	342	509	13.2	25.1
Riverland CDP, Broward County	2 180	12.3	802	896	218	280	18.6	22.6	10.7	16.6	556	731	24.7	42.9
Riverview CDP, Hillsborough County	2 921	11.5	719	836	154	192	19.8	22.8	10.0	16.4	398	501	22.2	30.8
Riviera Beach city, Palm Beach County	14 078	12.2	603	661	164	186	20.2	23.1	12.7	16.4	482	508	30.7	35.0
Rockledge city, Brevard County	6 533	14.1	678	721	168	192	19.8	21.9	9.5	13.1	527	561	23.0	26.8
Roseland CDP, Indian River County	802	12.1	336	826	101	145	9.9	27.2	7.3	14.6	193	444	10.5	24.8
Rotonda CDP, Charlotte County	2 235	12.1	603	683	199	228	22.0	29.6	9.1	13.4	479	566	20.5	25.4
Royal Palm Beach village, Palm Beach County	5 985	11.4	842	887	256	280	22.4	24.1	10.7	15.1	677	777	25.1	29.0
Ruskin CDP, Hillsborough County	2 800	11.2	549	709	125	165	19.5	24.4	9.1	14.4	332	415	25.2	30.1
Safety Harbor city, Pinellas County	6 373	11.8	848	931	198	230	22.1	24.4	10.4	14.5	495	545	24.3	30.1
St. Augustine city, St. Johns County	5 181	15.1	551	629	172	198	20.2	24.0	12.0	14.9	366	394	25.0	33.2
St. Augustine Beach city, St. Johns County	2 562	11.6	689	896	208	270	14.9	22.6	10.3	17.5	507	541	23.4	28.8
St. Augustine Shores CDP, St. Johns County	2 261	11.9	460	531	163	184	18.7	24.6	9.6	13.8	518	601	23.5	28.8
St. Augustine South CDP, St. Johns County	1 623	11.9	616	694	151	187	17.0	22.5	8.2	12.5	559	692	17.6	26.8
St. Cloud city, Osceola County	5 996	12.8	557	628	137	157	17.2	21.4	10.7	13.5	451	504	23.9	27.3
St. James City CDP, Lee County	1 629	12.2	609	890	191	229	24.5	64.2	9.1	14.7	363	538	13.6	50.9
St. Leo town, Pasco County	64	48.4	681	857	133	251	16.5	28.2	7.8	30.1	318	470	10.5	33.9

Table 22. **Percent in Sample and Confidence Bounds for Housing Characteristics: 1990**—Con.

[For definitions of terms and meanings of symbols, see text]

State County Place and [In Selected States] County Subdivision	Housing units		Median selected monthly owner costs (dollars)				Median selected monthly owner costs as a percentage of household income in 1989				Median gross rent (dollars)		Median gross rent as a percentage of household income in 1989	
			With a mortgage		Not mortgaged		With a mortgage		Not mortgaged		90-percent confidence bounds		90-percent confidence bounds	
			90-percent confidence bounds		90-percent confidence bounds		90-percent confidence bounds		90-percent confidence bounds					
	100-percent count	Percent in sample	Lower	Upper	Lower	Upper	Lower	Upper	Lower	Upper	Lower	Upper	Lower	Upper
PLACE AND COUNTY SUBDIVISION—Con.														
St. Lucie village, St. Lucie County	292	38.0	728	880	157	221	14.2	22.9	8.4	14.8	374	501	14.5	27.8
St. Marks city, Wakulla County	172	25.0	88	567	117	184	5.8	78.7	6.1	16.1	307	434	14.4	31.1
St. Petersburg city, Pinellas County	125 452	13.1	604	620	176	181	21.9	22.6	12.7	13.5	413	421	27.9	28.8
St. Petersburg Beach city, Pinellas County	7 205	12.0	818	988	259	290	21.8	25.4	12.8	16.9	457	509	25.7	30.1
Samoset CDP, Manatee County	1 067	13.9	465	548	98	167	20.9	26.3	9.2	18.0	372	472	24.2	31.3
Samsula-Spruce Creek CDP, Volusia County	1 475	10.9	888	1 158	193	335	21.2	27.2	8.3	17.2	398	813	8.0	45.1
San Antonio city, Pasco County	336	45.5	517	610	114	153	15.9	21.9	9.8	15.9	352	379	15.1	21.9
San Carlos Park CDP, Lee County	4 722	11.5	643	686	162	193	20.2	22.4	8.3	12.9	528	565	20.3	23.9
Sandalfoot Cove CDP, Palm Beach County	7 179	10.9	827	886	222	262	23.5	26.7	10.0	15.3	785	869	24.2	29.3
Sanford city, Seminole County	13 834	13.8	602	644	146	164	21.1	23.0	11.9	14.4	449	467	25.9	28.2
Sanibel city, Lee County	6 422	14.2	1 221	1 556	435	542	24.4	30.8	10.9	15.5	752	941	23.8	28.0
Sarasota city, Sarasota County	26 974	12.4	617	663	195	215	22.0	24.0	11.3	13.0	483	501	27.8	29.4
Sarasota Springs CDP, Sarasota County	6 795	12.2	680	730	193	220	21.8	23.5	10.5	13.6	615	661	22.3	25.7
Satellite Beach city, Brevard County	4 205	14.2	803	901	240	277	20.1	22.2	9.2	12.7	547	686	24.1	30.2
Sawgrass CDP, St. Johns County	2 039	11.8	966	1 334	390	571	20.5	26.2	8.1	15.4	688	826	21.5	29.4
Scott Lake CDP, Dade County	4 124	11.4	701	755	188	260	21.1	23.3	10.3	19.2	544	719	22.9	32.8
Sea Ranch Lakes village, Broward County	334	44.6	1 394	2 344	560	641	20.1	28.9	11.1	16.8	798	1 436	33.3	74.3
Sebastian city, Indian River County	4 611	13.3	576	626	145	164	20.9	23.5	10.2	12.8	537	574	23.3	28.2
Sebring city, Highlands County	4 999	13.4	479	572	153	175	18.9	25.0	10.7	13.7	350	379	27.9	31.6
Seffner CDP, Hillsborough County	2 095	13.4	715	812	137	191	20.4	23.7	9.0	16.8	391	514	24.2	32.0
Seminole city, Pinellas County	5 399	14.5	543	606	142	160	20.0	24.8	9.8	13.0	493	567	33.4	47.7
Sewall's Point town, Martin County	672	45.2	1 497	1 727	421	506	23.7	27.1	10.2	13.2	1 119	1 581	11.2	24.4
Shalimar town, Okaloosa County	194	47.4	876	1 120	137	314	21.4	24.4	9.8	21.1	524	764	16.5	25.4
Sharpes CDP, Brevard County	1 582	12.1	589	857	149	228	14.4	27.1	8.3	16.9	392	429	26.4	46.7
Siesta Key CDP, Sarasota County	8 077	11.8	972	1 234	291	366	22.5	28.8	10.3	14.1	623	763	24.0	30.5
Silver Lake CDP, Lake County	748	14.0	787	1 011	219	277	19.3	26.7	7.6	14.2	366	458	16.1	23.9
Silver Springs Shores CDP, Marion County	3 326	11.4	413	501	145	172	20.9	26.9	10.3	15.2	458	492	22.1	25.7
Sky Lake CDP, Orange County	2 262	11.7	607	717	178	233	17.6	22.3	8.0	16.8	466	504	24.1	29.9
Sneads town, Jackson County	760	35.8	375	460	161	182	14.4	20.3	11.3	15.5	222	283	25.6	32.2
Solana CDP, Charlotte County	593	11.0	450	589	101	207	11.6	30.9	7.5	25.2	317	410	17.4	34.8
Sopchoppy city, Wakulla County	187	39.6	396	828	113	142	24.1	37.7	12.7	21.4	158	256	17.1	29.7
South Apopka CDP, Orange County	2 073	13.0	377	470	138	187	20.5	25.8	10.5	17.3	263	307	27.5	41.6
South Bay city, Palm Beach County	1 213	13.6	381	527	170	222	21.4	29.5	8.2	17.2	308	379	21.3	33.6
South Beach CDP, Indian River County	1 671	12.0	2 018	2 699	505	616	25.5	33.7	11.1	17.8	1 133	1 868	6.2	28.8
South Bradenton CDP, Manatee County	13 354	12.0	538	611	146	175	21.0	24.6	11.1	15.0	457	475	27.2	30.0
South Brooksville CDP, Hernando County	779	11.8	292	547	133	183	11.4	27.3	8.3	18.4	214	313	22.0	60.9
South Daytona city, Volusia County	6 122	11.8	581	640	167	190	18.3	22.1	9.9	13.4	454	482	25.3	28.6
Southeast Arcadia CDP, DeSoto County	1 940	12.7	410	542	105	135	14.0	22.9	8.1	14.2	372	425	21.2	31.6
Southgate CDP, Sarasota County	4 024	12.1	673	762	184	213	17.2	21.6	9.5	12.3	519	570	23.4	30.7
South Gate Ridge CDP, Sarasota County	2 592	11.9	701	800	170	247	23.2	27.9	9.3	14.2	561	604	22.9	29.3
South Miami city, Dade County	4 346	11.5	782	882	277	336	21.3	24.4	12.0	17.1	469	500	27.4	33.8
South Miami Heights CDP, Dade County	10 188	11.1	652	699	197	239	22.1	24.0	9.6	15.6	492	523	27.1	30.8
South Palm Beach town, Palm Beach County	1 831	42.4	633	1 459	310	649	6.5	89.4	7.6	24.0	794	1 027	27.1	38.0
South Pasadena city, Pinellas County	4 398	12.2	412	837	153	256	11.3	32.5	8.4	19.5	465	528	31.8	42.1
South Patrick Shores CDP, Brevard County	4 092	13.1	633	723	195	239	19.6	23.1	9.2	13.3	512	553	22.2	26.0
South Sarasota CDP, Sarasota County	2 684	11.9	827	1 105	229	316	20.5	26.4	10.3	15.9	456	514	23.6	30.2
South Venice CDP, Sarasota County	5 637	12.3	560	609	132	145	21.5	23.7	9.9	12.4	558	613	21.6	27.4
Springfield city, Bay County	3 673	12.5	450	533	121	149	14.8	20.1	10.5	15.3	321	350	27.2	33.9
Spring Hill CDP, Hernando County	14 863	12.3	516	546	153	162	23.8	25.7	10.8	12.2	480	511	27.1	31.2
Starke city, Bradford County	2 113	11.6	432	526	132	171	14.9	23.5	10.1	15.3	298	344	23.8	32.5
Stock Island CDP, Monroe County	1 567	13.5	686	1 262	89	343	17.7	38.3	4.2	15.8	447	533	26.3	37.9
Stuart city, Martin County	7 021	12.5	591	671	153	188	17.0	22.5	9.0	13.2	484	524	28.0	31.6
Sugarmill Woods CDP, Citrus County	2 258	11.6	663	774	188	219	20.2	24.5	9.0	12.9	488	552	14.1	32.8
Sun City Center CDP, Hillsborough County	5 665	12.2	545	615	231	245	19.6	26.3	10.4	12.3	624	978	35.8	61.9
Suncoast Estates CDP, Lee County	2 000	11.2	480	580	39	196	11.0	28.3	3.9	47.6	386	429	22.9	29.4
Sunny Isles CDP, Dade County	10 309	10.4	845	1 711	369	639	23.5	47.6	6.7	18.6	627	663	31.9	37.4
Sunnyside CDP, Lake County	392	14.5	603	778	120	184	14.2	25.0	7.0	17.8	357	570	13.2	23.9
Sunrise city, Broward County	29 295	11.6	850	882	188	213	23.5	24.6	12.0	15.3	640	664	26.7	28.8
Sunset CDP, Dade County	5 206	12.1	884	953	316	372	21.3	23.8	9.9	14.8	586	647	29.3	34.2
Sun Valley CDP, Palm Beach County	1 327	13.0	895	1 099	288	400	23.0	27.4	8.2	17.5	695	882	29.5	60.6
Surfside town, Dade County	2 814	10.2	906	1 010	277	377	21.0	30.2	10.1	16.2	521	582	29.7	47.7
Sweetwater city, Dade County	4 145	11.1	711	787	187	332	21.0	24.6	8.5	20.3	528	565	32.7	42.8
Sylvan Shores CDP, Highlands County	1 285	12.1	344	512	82	131	13.7	26.9	7.9	13.7	410	689	14.2	32.6
Tallahassee city, Leon County	55 221	11.5	661	689	194	210	18.7	20.1	12.0	13.7	438	450	30.3	32.1
Tamarac city, Broward County	26 141	11.7	672	726	185	195	22.5	24.2	11.6	13.2	619	646	28.0	30.8
Tamiami CDP, Dade County	10 916	11.0	837	884	272	338	21.7	23.5	11.4	17.5	637	677	30.1	34.1
Tampa city, Hillsborough County	129 681	12.5	604	620	173	179	21.6	22.3	12.6	13.4	405	412	26.8	27.6
Tangelo Park CDP, Orange County	791	15.4	488	620	155	232	17.5	25.8	6.2	16.2	537	584	24.0	40.3
Tarpon Springs city, Pinellas County	9 116	12.8	673	734	188	211	23.7	26.8	11.1	14.2	405	442	27.6	31.8
Tavares city, Lake County	4 420	11.5	481	553	144	177	20.5	23.8	9.7	14.3	392	457	22.0	28.2
Tavernier CDP, Monroe County	1 623	13.5	638	1 070	149	230	21.8	38.3	9.2	17.3	483	571	26.2	31.7
Taylor Creek CDP, Okeechobee County	2 807	11.8	537	764	141	185	21.0	43.7	8.6	17.2	362	462	20.5	24.7
Temple Terrace city, Hillsborough County	6 850	12.0	820	916	246	293	20.6	22.8	10.8	14.9	509	537	25.2	27.9
Tequesta village, Palm Beach County	2 454	16.3	1 017	1 165	345	439	21.0	24.4	10.1	15.0	492	681	20.9	33.2
The Meadows CDP, Sarasota County	2 655	12.2	849	1 075	305	366	17.7	24.3	8.8	14.7	684	757	22.4	28.1
Tice CDP, Lee County	1 867	11.5	512	576	120	150	18.2	27.5	9.0	14.6	392	449	27.7	33.2
Timber Pines CDP, Hernando County	1 895	12.3	510	685	204	226	21.4	28.8	9.4	12.3	354	589	15.7	68.4
Titusville city, Brevard County	18 183	13.5	551	590	156	172	17.2	19.0	11.0	13.1	450	467	24.6	26.6
Town 'n' Country CDP, Hillsborough County	26 939	11.8	700	734	218	242	21.4	22.5	10.9	14.1	525	541	23.3	24.5
Treasure Island city, Pinellas County	5 525	11.7	966	1 197	258	294	19.2	23.8	10.4	14.8	472	535	26.7	30.0
Trenton city, Gilchrist County	507	40.4	369	430	116	137	17.8	23.5	10.9	15.7	202	273	32.3	54.6
Tyndall AFB CDP, Bay County	943	16.4	–	–	–	–	–	–	–	–	390	425	19.6	24.0
Umatilla city, Lake County	1 084	10.9	473	561	119	195	19.7	27.9	9.6	20.8	306	408	25.4	49.4
Union Park CDP, Orange County	2 385	14.4	626	699	146	186	18.0	22.0	9.4	14.3	538	603	24.3	29.6
University West CDP, Hillsborough County	14 910	11.0	553	686	77	179	13.6	22.1	6.4	15.8	408	417	28.7	31.0
Upper Grand Lagoon CDP, Bay County	4 331	11.3	750	839	182	263	16.8	22.2	8.2	14.4	362	435	20.8	24.6
Valparaiso city, Okaloosa County	1 937	13.3	512	596	174	209	15.1	20.7	7.8	12.8	346	407	21.5	26.6
Vamo CDP, Sarasota County	1 925	11.4	655	969	134	215	20.4	27.6	6.8	14.1	592	705	25.6	32.4
Venice city, Sarasota County	12 449	11.8	647	756	200	236	21.0	24.3	9.9	12.5	504	560	27.4	32.0
Venice Gardens CDP, Sarasota County	4 085	11.9	546	643	175	190	19.4	22.9	10.4	13.0	575	674	27.8	34.5

Table 22. **Percent in Sample and Confidence Bounds for Housing Characteristics: 1990**—Con.

[For definitions of terms and meanings of symbols, see text]

State County Place and [In Selected States] County Subdivision	Housing units		Median selected monthly owner costs (dollars)				Median selected monthly owner costs as a percentage of household income in 1989				Median gross rent (dollars)		Median gross rent as a percentage of household income in 1989	
			With a mortgage		Not mortgaged		With a mortgage		Not mortgaged		90-percent confidence bounds		90-percent confidence bounds	
			90-percent confidence bounds		90-percent confidence bounds		90-percent confidence bounds		90-percent confidence bounds					
	100-percent count	Percent in sample	Lower	Upper	Lower	Upper	Lower	Upper	Lower	Upper	Lower	Upper	Lower	Upper
PLACE AND COUNTY SUBDIVISION—Con.														
Vernon city, Washington County	387	43.2	332	405	113	137	11.7	22.1	10.5	15.8	232	306	22.8	40.0
Vero Beach city, Indian River County	10 064	13.0	746	872	230	261	20.8	23.8	10.7	13.2	473	503	27.4	29.8
Vero Beach South CDP, Indian River County	7 767	15.1	652	699	156	172	19.4	21.9	10.3	12.6	514	557	24.5	28.6
Villages of Oriole CDP, Palm Beach County	4 249	11.3	440	741	205	240	11.9	28.3	8.4	15.7	548	680	30.4	60.5
Villano Beach CDP, St. Johns County	1 034	11.6	784	998	162	238	19.3	24.7	8.1	18.0	470	575	23.3	45.7
Villas CDP, Lee County	5 773	13.5	688	769	178	208	17.8	22.4	9.7	13.8	569	596	23.6	26.4
Virginia Gardens village, Dade County	913	46.4	708	772	216	242	21.0	24.6	9.6	13.1	477	493	23.9	28.0
Wabassa CDP, Indian River County	812	13.4	491	1 397	121	275	5.2	70.4	7.0	26.1	368	490	22.3	30.9
Wahneta CDP, Polk County	1 511	10.9	356	458	84	137	13.9	23.2	7.1	14.8	304	332	24.1	33.6
Waldo city, Alachua County	491	35.8	427	592	127	162	15.1	25.0	9.5	14.5	289	359	24.3	33.9
Warm Mineral Springs CDP, Sarasota County	3 200	12.4	307	538	153	206	21.0	68.9	8.9	16.0	379	545	10.6	32.2
Warrington CDP, Escambia County	7 553	11.8	421	492	138	161	15.9	19.8	10.6	13.5	335	363	24.1	27.7
Washington Park CDP, Broward County	2 400	10.3	393	615	146	200	18.3	28.2	10.6	17.6	396	447	40.0	56.2
Watertown CDP, Columbia County	1 473	14.3	368	448	131	161	15.1	22.6	10.9	17.6	269	332	20.0	26.6
Wauchula city, Hardee County	1 385	13.6	358	480	123	165	11.6	18.3	10.6	16.5	349	422	22.3	35.8
Wausau town, Washington County	159	44.7	249	347	74	130	19.2	25.5	9.1	21.1	222	327	14.5	64.8
Waverly CDP, Polk County	980	11.0	291	497	77	163	9.4	23.3	5.9	15.4	291	441	26.3	53.6
Webster city, Sumter County	334	44.3	441	563	106	131	8.3	18.4	9.7	14.9	257	304	14.4	21.9
Weeki Wachee city, Hernando County	29	55.2	684	1 395	216	292	45.9	89.1	5.3	14.7	104	146	1.4	18.6
Weeki Wachee Acres CDP, Hernando County	764	12.4	449	637	99	139	18.2	30.9	8.1	17.1	335	418	17.1	49.7
Weeki Wachee Gardens CDP, Hernando County	968	12.2	468	658	144	238	13.0	23.1	7.3	16.3	259	434	7.7	51.0
Wekiva Springs CDP, Seminole County	8 716	12.6	1 142	1 224	246	291	20.0	21.8	9.7	13.5	814	893	21.1	23.4
Welaka town, Putnam County	343	33.5	332	647	139	191	25.1	65.8	10.9	19.4	203	331	17.7	48.8
Wellington CDP, Palm Beach County	9 377	12.2	1 198	1 272	295	330	24.4	26.4	10.3	14.1	755	844	25.4	30.9
West Bradenton CDP, Manatee County	1 836	15.4	739	836	179	218	21.9	24.4	10.5	14.9	519	641	27.3	33.7
Westchester CDP, Dade County	9 564	12.1	728	774	254	279	19.7	22.1	10.5	13.2	547	577	29.7	33.8
West De Land CDP, Volusia County	1 319	16.2	526	595	135	161	15.8	21.5	9.8	14.5	435	554	22.6	55.2
Westgate-Belvedere Homes CDP, Palm Beach County	2 906	15.4	545	597	137	170	20.1	23.0	9.9	14.6	535	580	24.8	28.7
West Little River CDP, Dade County	10 254	10.9	481	525	137	164	22.0	24.8	12.0	16.4	386	430	27.6	31.5
West Melbourne city, Brevard County	4 059	15.8	582	661	144	168	16.6	21.4	9.6	13.4	501	527	24.6	28.3
West Miami city, Dade County	2 082	15.5	523	645	179	210	19.2	22.6	9.9	14.9	478	539	32.3	48.2
West Palm Beach city, Palm Beach County	34 971	12.7	699	737	171	189	22.0	23.6	12.2	14.2	507	526	27.3	28.7
West Park CDP, Hillsborough County	3 785	11.3	496	550	130	161	17.1	21.4	8.5	12.5	454	490	24.6	30.8
West Pensacola CDP, Escambia County	10 032	12.7	428	463	131	145	20.1	22.6	11.5	14.0	358	377	28.8	32.8
West Samoset CDP, Manatee County	1 666	11.7	451	554	113	145	18.3	26.5	7.7	17.0	504	547	30.8	45.5
Westview CDP, Dade County	3 068	13.1	587	641	158	231	18.8	22.9	9.1	16.6	406	436	26.0	30.2
Westville town, Holmes County	122	45.1	227	746	105	145	7.4	18.4	9.4	18.1	162	259	12.4	59.6
Westwood Lakes CDP, Dade County	3 420	11.4	671	744	219	247	20.9	24.2	11.1	16.4	581	775	25.0	34.4
Wewahitchka city, Gulf County	871	39.0	375	476	145	173	19.7	23.1	9.6	13.1	198	276	25.9	32.1
Whiskey Creek CDP, Lee County	2 391	12.1	914	1 085	254	300	19.7	24.9	9.9	13.7	553	736	11.3	39.8
Whisper Walk CDP, Palm Beach County	1 783	10.8	724	828	255	305	23.5	28.3	8.5	13.9	585	866	21.0	72.8
White City CDP, St. Lucie County	1 916	12.4	681	803	149	198	15.8	23.2	8.8	14.7	450	499	21.0	25.8
White Springs town, Hamilton County	307	46.6	325	483	133	164	9.0	16.1	12.2	18.7	232	277	16.0	29.2
Whitfield CDP, Manatee County	1 446	11.6	706	862	205	254	20.4	26.2	8.6	13.6	530	600	20.6	33.1
Wildwood city, Sumter County	1 794	11.6	360	473	137	204	12.7	24.1	11.0	19.0	261	319	24.8	40.7
Williamsburg CDP, Orange County	1 828	12.0	527	581	193	219	18.8	24.3	9.3	13.5	646	683	19.8	31.2
Williston city, Levy County	881	13.1	369	477	138	196	20.0	26.7	8.7	16.4	212	348	13.3	27.7
Willow Oak CDP, Polk County	1 483	11.0	575	742	118	169	13.7	21.9	8.1	15.5	347	419	18.0	23.6
Wilton Manors city, Broward County	5 983	12.0	777	865	217	245	19.6	23.2	10.8	14.9	496	518	27.9	31.7
Wimauma CDP, Hillsborough County	861	11.1	533	842	–	150	9.6	24.7	–	30.0	209	377	15.7	29.5
Windermere town, Orange County	545	40.4	1 127	1 291	239	336	18.6	22.8	10.9	16.2	576	748	19.3	30.5
Winston CDP, Polk County	4 638	12.9	428	500	134	163	19.6	24.7	10.1	15.0	358	385	24.5	29.2
Winter Garden city, Orange County	3 875	11.5	599	684	153	184	16.9	23.5	9.2	13.8	416	458	24.9	29.4
Winter Haven city, Polk County	12 752	12.8	551	596	172	193	20.5	22.8	10.3	12.5	366	394	27.1	30.3
Winter Park city, Orange County	10 057	14.6	892	958	241	274	19.4	21.6	10.7	12.9	493	538	27.7	31.0
Winter Springs city, Seminole County	8 706	12.5	839	897	190	228	21.6	23.1	9.5	14.0	586	631	25.0	27.6
Woodville CDP, Leon County	1 097	12.6	511	604	122	188	13.2	21.9	6.9	14.6	268	391	26.1	42.0
Worthington Springs town, Union County	76	50.0	256	452	149	211	13.1	57.3	6.5	16.8	223	316	8.6	38.8
Wright CDP, Okaloosa County	8 289	11.9	648	688	183	226	21.1	23.0	10.0	16.4	390	411	25.5	28.1
Yalaha CDP, Lake County	599	22.2	610	811	171	203	16.9	24.2	9.1	13.6	282	616	6.7	18.8
Yankeetown town, Levy County	407	39.6	381	514	142	176	18.3	31.7	9.9	13.9	303	411	12.6	38.7
Yulee CDP, Nassau County	2 591	10.2	506	644	139	186	12.9	19.5	9.6	16.4	325	381	20.2	28.8
Zephyrhills city, Pasco County	5 209	11.9	448	510	125	144	17.1	24.6	9.8	12.9	337	374	22.8	28.2
Zephyrhills North CDP, Pasco County	1 772	12.0	377	614	89	135	8.0	24.4	7.2	15.0	281	352	23.8	32.2
Zephyrhills South CDP, Pasco County	1 818	11.8	370	576	85	152	13.9	24.6	6.6	13.4	298	385	18.2	45.2
Zephyrhills West CDP, Pasco County	3 165	12.0	400	554	79	120	12.7	23.7	7.8	13.0	328	438	19.6	52.1
Zolfo Springs town, Hardee County	479	31.7	378	464	106	150	18.4	25.8	10.2	17.8	334	370	23.6	28.2
Jacksonville city, Duval County	284 673	11.4	660	671	174	179	20.4	20.8	12.1	12.7	429	434	25.4	25.9

Table 23. Percent in Sample, Standard Error, and Confidence Bounds for American Indian and Alaska Native Areas: 1990

[For definitions of terms and meanings of symbols, see text]

American Indian Area County	Persons		Housing units		Per capita income in 1989 (dollars) for American Indian, Eskimo, or Aleut persons—Standard error	Occupied housing units with an American Indian, Eskimo, or Aleut householder					
						Median selected monthly owner costs (dollars)				Median gross rent (dollars)	
						With a mortgage		Not mortgaged		90-percent confidence bounds	
						90-percent confidence bounds		90-percent confidence bounds			
	100-percent count	Percent in sample	100-percent count	Percent in sample		Lower	Upper	Lower	Upper	Lower	Upper
AMERICAN INDIAN RESERVATION AND TRUST LAND											
Big Cypress Reservation, FL	484	15.3	161	20.5	377	122	245	9	194	-	300
Broward County	-	-	-	-	-	-	-	-	-	-	-
Hendry County	484	15.3	161	20.5	377	122	245	9	194	-	300
Brighton Reservation, FL	524	23.9	210	31.0	342	133	276	63	135	93	417
Glades County	524	23.9	210	31.0	342	133	276	63	135	93	417
Hollywood Reservation, FL	1 394	32.4	783	40.0	835	177	446	69	134	141	273
Broward County	1 394	32.4	783	40.0	835	177	446	69	134	141	273
Miccosukee Reservation, FL	94	45.7	15	40.0	775	-	300	-	200	-	-
Broward County	-	-	-	-	-	-	-	-	-	-	-
Dade County	94	45.7	15	40.0	775	-	300	-	200	-	-
Seminole Trust Lands, FL	114	37.7	32	40.6	525	78	223	114	272	-	-
Broward County	-	-	-	-	-	-	-	-	-	-	-
Collier County	114	37.7	32	40.6	525	78	223	114	272	-	-
TRIBAL DESIGNATED STATISTICAL AREA											
Florida Tribe of Eastern Creek TDSA, FL (state)	195	11.8	121	13.2	-	-	-	-	-	-	-
Calhoun County	90	14.4	40	15.0	-	-	-	-	-	-	-
Walton County	105	9.5	81	12.3	-	-	-	-	-	-	-

APPENDIX A.
Area Classifications

CONTENTS

Alaska Native Regional Corporation (ANRC) *(See American Indian and Alaska Native Area)*
Alaska Native Village (ANV) *(See American Indian and Alaska Native Area)*
Alaska Native Village Statistical Area *(See American Indian and Alaska Native Area)*
American Indian and Alaska Native Area A-1
American Indian Reservation *(See American Indian and Alaska Native Area, see County Subdivision)*
American Indian Reservation and Trust Land *(See American Indian and Alaska Native Area)*
American Samoa *(See Outlying Areas of the United States, see State)*
Area Measurement A-3
Assessment District *(See County Subdivision)*
Block A-3
Block Group (BG) A-4
Block Numbering Area (BNA) *(See Census Tract and Block Numbering Area)*
Borough *(See County Subdivision, see Place)*
Borough and Census Area (Alaska) *(See County)*
Boundary Changes A-4
Census Area (Alaska) *(See County)*
Census Block *(See Block)*
Census Code *(See Geographic Code)*
Census County Division (CCD) *(See County Subdivision)*
Census Designated Place (CDP) *(See Place)*
Census Division *(See Census Region and Census Division)*
Census Geographic Code *(See Geographic Code)*
Census Region and Census Division A-4
Census Subarea (Alaska) *(See County Subdivision)*
Census Tract and Block Numbering Area A-5
Central City *(See Metropolitan Area)*
Central Place *(See Urbanized Area)*
City *(See Place)*
Congressional District (CD) A-6
Consolidated City *(See Place)*
Consolidated Metropolitan Statistical Area (CMSA) *(See Metropolitan Area)*
County A-6
County Subdivision A-6
Crews of Vessels *(See Area Measurement, see Block, see Census Tract and Block Numbering Area)*
Division *(See Census Region and Division, see County Subdivision)*
Election District *(See County Subdivision, see Voting District)*
Extended City *(See Urban and Rural)*
Farm *(See Urban and Rural)*
Federal Information Processing Standards (FIPS) Code *(See Geographic Code)*
Geographic Block Group *(See Block Group)*
Geographic Code A-7
Geographic Presentation A-7
Gore *(See County Subdivision)*
Grant *(See County Subdivision)*
Guam *(See Outlying Areas of the United States, see State)*
Hierarchical Presentation *(See Geographic Presentation)*
Historic Areas of Oklahoma *(See American Indian and Alaska Native Area, Tribal Jurisdiction Statistical Area)*
Historical Counts A-8
Incorporated Place *(See Place)*
Independent City *(See County)*
Internal Point A-8
Inventory Presentation *(See Geographic Presentation)*
Land Area *(See Area Measurement)*
Latitude *(See Internal Point)*
Longitude *(See Internal Point)*
Magisterial District *(See County Subdivision)*
Metropolitan Area (MA) A-8
Metropolitan Statistical Area (MSA) *(See Metropolitan Area)*
Minor Civil Division (MCD) *(See County Subdivision)*
Northern Mariana Islands *(See Outlying Areas of the United States, see State)*
Outlying Areas of the United States A-9
Palau *(See Outlying Areas of the United States, see State)*
Parish (Louisiana) *(See County)*
Parish Governing Authority District *(See County Subdivision)*
Place A-9
Plantation *(See County Subdivision)*
Population or Housing Unit Density A-10
Precinct *(See County Subdivision, see Voting District)*
Primary Metropolitan Statistical Area (PMSA) *(See Metropolitan Area)*
Puerto Rico *(See Outlying Areas of the United States, see State)*
Purchase *(See County Subdivision)*
Region *(See Census Region and Census Division)*
Rural *(See Urban and Rural)*
Selected States *(See County Subdivision, see State)*
State A-11
Supervisors' District *(See County Subdivision)*
Tabulation Block Group *(See Block Group)*
TIGER A-11
Town *(See County Subdivision, see Place)*
Township *(See County Subdivision)*
Tract *(See Census Tract and Block Numbering Area)*
Tribal Designated Statistical Area (TDSA) *(See American Indian and Alaska Native Area)*
Tribal Jurisdiction Statistical Area (TJSA) *(See American Indian and Alaska Native Area)*
Trust Land *(See American Indian and Alaska Native Area)*
United States A-11
Unorganized Territory (unorg.) *(See County Subdivision)*
Urban and Rural A-11
Urbanized Area (UA) A-12
Village *(See Place)*
Virgin Islands *(See Outlying Areas of the United States, see State)*
Voting District (VTD) A-12
Water Area *(See Area Measurement)*
ZIP Code® A-13

These definitions are for all geographic entities and concepts that the Census Bureau will include in its standard 1990 census data products. Not all entities and concepts are shown in any one 1990 census data product. For a description of geographic areas included in each data product, see appendix F.

AMERICAN INDIAN AND ALASKA NATIVE AREA

Alaska Native Regional Corporation (ANRC)

Alaska Native Regional Corporations (ANRC's) are corporate entities established under the Alaska Native Claims Settlement Act of 1972, Public Law 92-203, as amended by Public Law 94-204, to conduct both business and nonprofit affairs of Alaska Natives. Alaska is divided into

12 ANRC's that cover the entire State, except for the Annette Islands Reserve. The boundaries of the 12 ANRC's were established by the Department of the Interior, in cooperation with Alaska Natives. Each ANRC was designed to include, as far as practicable, Alaska Natives with a common heritage and common interests. The ANRC boundaries for the 1990 census were identified by the Bureau of Land Management. A 13th region was established for Alaska Natives who are not permanent residents and who chose not to enroll in one of the 12 ANRC's; no census products are prepared for the 13th region. ANRC's were first identified for the 1980 census.

Each ANRC is assigned a two-digit census code ranging from 07 through 84. These census codes are assigned in alphabetical order of the ANRC's.

Alaska Native Village (ANV) Statistical Area

Alaska Native villages (ANV's) constitute tribes, bands, clans, groups, villages, communities, or associations in Alaska that are recognized pursuant to the Alaska Native Claims Settlement Act of 1972, Public Law 92-203. Because ANV's do not have legally designated boundaries, the Census Bureau has established Alaska Native village statistical areas (ANVSA's) for statistical purposes. For the 1990 census, the Census Bureau cooperated with officials of the nonprofit corporation within each participating Alaska Native Regional Corporation (ANRC), as well as other knowledgeable officials, to delineate boundaries that encompass the settled area associated with each ANV. ANVSA's are located within ANRC's and do not cross ANRC boundaries. ANVSA's for the 1990 census replace the ANV's that the Census Bureau recognized for the 1980 census.

Each ANVSA is assigned a four-digit census code ranging from 6001 through 8989. Each ANVSA also is assigned a five-digit FIPS code. Both the census and FIPS codes are assigned in alphabetical order of ANVSA's.

American Indian Reservation and Trust Land

American Indian Reservation—Federal American Indian reservations are areas with boundaries established by treaty, statute, and/or executive or court order, and recognized by the Federal Government as territory in which American Indian tribes have jurisdiction. State reservations are lands held in trust by State governments for the use and benefit of a given tribe. The reservations and their boundaries were identified for the 1990 census by the Bureau of Indian Affairs (BIA), Department of Interior (for Federal reservations), and State governments (for State reservations). The names of American Indian reservations recognized by State governments, but not by the Federal Government, are followed by "(State)." Areas composed of reservation lands that are administered jointly and/or are claimed by two reservations, as identified by the BIA, are called "joint areas," and are treated as separate American Indian reservations for census purposes.

Federal reservations may cross State boundaries, and Federal and State reservations may cross county, county subdivision, and place boundaries. For reservations that cross State boundaries, only the portion of the reservations in a given State are shown in the data products for that State; the entire reservations are shown in data products for the United States.

Each American Indian reservation is assigned a four-digit census code ranging from 0001 through 4989. These census codes are assigned in alphabetical order of American Indian reservations nationwide, except that joint areas appear at the end of the code range. Each American Indian reservation also is assigned a five-digit FIPS code; because the FIPS codes are assigned in alphabetical sequence of American Indian reservations within each State, the FIPS code is different in each State for reservations in more than one State.

Trust Land—Trust lands are property associated with a particular American Indian reservation or tribe, held in trust by the Federal Government. Trust lands may be held in trust either for a tribe (tribal trust land) or for an individual member of a tribe (individual trust land). Trust lands recognized for the 1990 census comprise all tribal trust lands and inhabited individual trust lands located outside of a reservation boundary. As with other American Indian areas, trust lands may be located in more than one State. Only the trust lands in a given State are shown in the data products for that State; all trust lands associated with a reservation or tribe are shown in data products for the United States. The Census Bureau first reported data for tribal trust lands for the 1980 census.

Trust lands are assigned a four-digit census code and a five-digit FIPS code, the same as that for the reservation with which they are associated. Trust lands not associated with a reservation are presented by tribal name, interspersed alphabetically among the reservations.

Tribal Designated Statistical Area (TDSA)

Tribal designated statistical areas (TDSA's) are areas, delineated outside Oklahoma by federally- and State-recognized tribes without a land base or associated trust lands, to provide statistical areas for which the Census Bureau tabulates data. TDSA's represent areas generally containing the American Indian population over which federally-recognized tribes have jurisdiction and areas in which State tribes provide benefits and services to their members. The names of TDSA's delineated by State-recognized tribes are followed by "(State)." The Census Bureau did not recognize TDSA's before the 1990 census.

Each TDSA is assigned a four-digit census code ranging from 9001 through 9589. The census codes are assigned in alphabetical order of TDSA's nationwide. Each TDSA also is assigned a five-digit FIPS code in alphabetical order within State.

Tribal Jurisdiction Statistical Area (TJSA)

Tribal jurisdiction statistical areas (TJSA's) are areas, delineated by federally-recognized tribes in Oklahoma without a reservation, for which the Census Bureau tabulates data. TJSA's represent areas generally containing the American Indian population over which one or more tribal governments have jurisdiction; if tribal officials delineated adjacent TJSA's so that they include some duplicate territory, the overlap area is called a "joint use area," which is treated as a separate TJSA for census purposes.

TJSA's replace the "Historic Areas of Oklahoma (excluding urbanized areas)" shown in 1980 census data products. The Historic Areas of Oklahoma comprised the territory located within reservations that had legally established boundaries from 1900 to 1907; these reservations were dissolved during the 2- to 3-year period preceding the statehood of Oklahoma in 1907. The Historic Areas of Oklahoma (excluding urbanized areas) were identified only for the 1980 census.

Each TJSA is assigned a four-digit census code ranging from 5001 through 5989. The census codes are assigned in alphabetical order of TJSA's, except that joint areas appear at the end of the code range. Each TJSA also is assigned a five-digit FIPS code in alphabetical order within Oklahoma.

AREA MEASUREMENT

Area measurements provide the size, in square kilometers (also in square miles in printed reports), recorded for each geographic entity for which the Census Bureau tabulates data in general-purpose data products (except crews-of-vessels entities and ZIP Codes). (Square kilometers may be divided by 2.59 to convert an area measurement to square miles.) Area was calculated from the specific set of boundaries recorded for the entity in the Census Bureau's geographic data base (see "TIGER"). On machine-readable files, area measurements are shown to three decimal places; the decimal point is implied. In printed reports and listings, area measurements are shown to one decimal.

The Census Bureau provides measurements for both land area and total water area for the 1990 census; the water figure includes inland, coastal, Great Lakes, and territorial water. (For the 1980 census, the Census Bureau provided area measurements for land and inland water.) The Census Bureau will provide measurements for the component types of water for the affected entities in a separate file. "Inland water" consists of any lake, reservoir, pond, or similar body of water that is recorded in the Census Bureau's geographic data base. It also includes any river, creek, canal, stream, or similar feature that is recorded in that data base as a two-dimensional feature (rather than as a single line). The portions of the oceans and related large embayments (such as the Chesapeake Bay and Puget Sound), the Gulf of Mexico, and the Caribbean Sea that belong to the United States and its territories are considered to be "coastal" and "territorial" waters; the Great Lakes are treated as a separate water entity. Rivers and bays that empty into these bodies of water are treated as "inland water" from the point beyond which they are narrower than one nautical mile across. Identification of land and inland, coastal, and territorial waters is for statistical purposes, and does not necessarily reflect legal definitions thereof.

By definition, census blocks do not include water within their boundaries; therefore, the water area of a block is always zero. Land area measurements may disagree with the information displayed on census maps and in the TIGER file because, for area measurement purposes, features identified as "intermittent water" and "glacier" are reported as land area. For this reason, it may not be possible to derive the land area for an entity by summing the land area of its component census blocks. In addition, the water area measurement reported for some geographic entities includes water that is not included in any lower-level geographic entity. Therefore, because water is contained only in a higher-level geographic entity, summing the water measurements for all the component lower-level geographic entities will not yield the water area of that higher-level entity. This occurs, for example, where water is associated with a county but is not within the legal boundary of any minor civil division, or the water is associated with a State but is not within the legal boundary of any county. Crews-of-vessels entities (see "Census Tract and Block Numbering Area" and "Block") do not encompass territory and therefore have no area measurements. ZIP Codes do not have specific boundaries, and therefore, also do not have area measurements.

The accuracy of any area measurement figure is limited by the inaccuracy inherent in (1) the location and shape of the various boundary features in the data base, and (2) rounding affecting the last digit in all operations that compute and/or sum the area measurements.

BLOCK

Census blocks are small areas bounded on all sides by visible features such as streets, roads, streams, and railroad tracks, and by invisible boundaries such as city, town, township, and county limits, property lines, and short, imaginary extensions of streets and roads.

Tabulation blocks, used in census data products, are in most cases the same as collection blocks, used in the census enumeration. In some cases, collection blocks have been "split" into two or more parts required for data tabulations. Tabulation blocks do not cross the boundaries of counties, county subdivisions, places, census tracts or block numbering areas, American Indian and Alaska Native areas, congressional districts, voting districts, urban or rural areas, or urbanized areas. The 1990 census is the first for which the entire United States and its possessions are block-numbered.

Blocks are numbered uniquely within each census tract or BNA. A block is identified by a three-digit number, sometimes with a single alphabetical suffix. Block numbers

with suffixes generally represent collection blocks that were "split" in order to identify separate geographic entities that divide the original block. For example, when a city limit runs through data collection block 101, the data for the portion inside the city is tabulated in block 101A and the portion outside, in block 101B. A block number with the suffix "Z" represents a "crews-of-vessels" entity for which the Census Bureau tabulates data, but that does not represent a true geographic area; such a block is shown on census maps associated with an anchor symbol and a census tract or block numbering area with a .99 suffix.

BLOCK GROUP (BG)

Geographic Block Group

A geographic block group (BG) is a cluster of blocks having the same first digit of their three-digit identifying numbers within a census tract or block numbering area (BNA). For example, BG 3 within a census tract or BNA includes all blocks numbered between 301 and 397. In most cases, the numbering involves substantially fewer than 97 blocks. Geographic BG's never cross census tract or BNA boundaries, but may cross the boundaries of county subdivisions, places, American Indian and Alaska Native areas, urbanized areas, voting districts, and congressional districts. BG's generally contain between 250 and 550 housing units, with the ideal size being 400 housing units.

Tabulation Block Group

In the data tabulations, a geographic BG may be split to present data for every unique combination of county subdivision, place, American Indian and Alaska Native area, urbanized area, voting district, urban/rural and congressional district shown in the data product; for example, if BG 3 is partly in a city and partly outside the city, there will be separate tabulated records for each portion of BG 3. BG's are used in tabulating decennial census data nationwide in the 1990 census, in all block-numbered areas in the 1980 census, and in Tape Address Register (TAR) areas in the 1970 census. For purposes of data presentation, BG's are a substitute for the enumeration districts (ED's) used for reporting data in many parts of the United States for the 1970 and 1980 censuses, and in all areas for pre-1970 censuses.

BOUNDARY CHANGES

The boundaries of some counties, county subdivisions, American Indian and Alaska Native areas, and many incorporated places, changed between those reported for the 1980 census and January 1, 1990. Boundary changes to legal entities result from:

1. Annexations to or detachments from legally established governmental units.
2. Mergers or consolidations of two or more governmental units.
3. Establishment of new governmental units.
4. Disincorporations or disorganizations of existing governmental units.
5. Changes in treaties and Executive Orders.

The historical counts shown for counties, county subdivisions, and places are not updated for such changes, and thus reflect the population and housing units in the area as delineated at each census. Information on boundary changes reported between the 1980 and 1990 censuses for counties, county subdivisions, and incorporated places is presented in the "User Notes" section of the technical documentation of Summary Tape Files 1 and 3, and in the 1990 CPH-2, *Population and Housing Unit Counts* printed reports. For information on boundary changes for such areas in the decade preceding other decennial censuses, see the *Number of Inhabitants* reports for each census. Boundary changes are not reported for some areas, such as census designated places and block groups.

CENSUS REGION AND CENSUS DIVISION

Census Division

Census divisions are groupings of States that are subdivisions of the four census regions. There are nine divisions, which the Census Bureau adopted in 1910 for the presentation of data. The regions, divisions, and their constituent States are:

Northeast Region

New England Division:

Maine, New Hampshire, Vermont, Massachusetts, Rhode Island, Connecticut

Middle Atlantic Division:

New York, New Jersey, Pennsylvania

Midwest Region

East North Central Division:

Ohio, Indiana, Illinois, Michigan, Wisconsin

West North Central Division:

Minnesota, Iowa, Missouri, North Dakota, South Dakota, Nebraska, Kansas

South Region

South Atlantic Division:

Delaware, Maryland, District of Columbia, Virginia, West Virginia, North Carolina, South Carolina, Georgia, Florida

East South Central Division:

Kentucky, Tennessee, Alabama, Mississippi

West South Central Division:

Arkansas, Louisiana, Oklahoma, Texas

West Region

Mountain Division:

Montana, Idaho, Wyoming, Colorado, New Mexico, Arizona, Utah, Nevada

Pacific Division:

Washington, Oregon, California, Alaska, Hawaii

Census Region

Census regions are groupings of States that subdivide the United States for the presentation of data. There are four regions—Northeast, Midwest, South, and West. Each of the four census regions is divided into two or more census divisions. Prior to 1984, the Midwest region was named the North Central region. From 1910, when census regions were established, through the 1940's, there were three regions—North, South, and West.

CENSUS TRACT AND BLOCK NUMBERING AREA

Block Numbering Area (BNA)

Block numbering areas (BNA's) are small statistical subdivisions of a county for grouping and numbering blocks in nonmetropolitan counties where local census statistical areas committees have not established census tracts. State agencies and the Census Bureau delineated BNA's for the 1990 census, using guidelines similar to those for the delineation of census tracts. BNA's do not cross county boundaries.

BNA's are identified by a four-digit basic number and may have a two-digit suffix; for example, 9901.07. The decimal point separating the four-digit basic BNA number from the two-digit suffix is shown in printed reports, in microfiche, and on census maps; in machine-readable files, the decimal point is implied. Many BNA's do not have a suffix; in such cases, the suffix field is left blank in all data products. BNA numbers range from 9501 through 9989.99, and are unique within a county (numbers in the range of 0001 through 9499.99 denote a census tract). The suffix .99 identifies a BNA that was populated entirely by persons aboard one or more civilian or military ships. A "crews-of-vessels" BNA appears on census maps only as an anchor symbol with its BNA number (and block numbers on maps showing block numbers); the BNA relates to the ships associated with the onshore BNA's having the same four-digit basic number. Suffixes in the range .80 through .98 usually identify BNA's that either were revised or were created during the 1990 census data collection activities. Some of these revisions produced BNA's that have extremely small land area and may have little or no population or housing. For data analysis, such a BNA can be summarized with an adjacent BNA.

Census Tract

Census tracts are small, relatively permanent statistical subdivisions of a county. Census tracts are delineated for all metropolitan areas (MA's) and other densely populated counties by local census statistical areas committees following Census Bureau guidelines (more than 3,000 census tracts have been established in 221 counties outside MA's). Six States (California, Connecticut, Delaware, Hawaii, New Jersey, and Rhode Island) and the District of Columbia are covered entirely by census tracts. Census tracts usually have between 2,500 and 8,000 persons and, when first delineated, are designed to be homogeneous with respect to population characteristics, economic status, and living conditions. Census tracts do not cross county boundaries. The spatial size of census tracts varies widely depending on the density of settlement. Census tract boundaries are delineated with the intention of being maintained over a long time so that statistical comparisons can be made from census to census. However, physical changes in street patterns caused by highway construction, new development, etc., may require occasional revisions; census tracts occasionally are split due to large population growth, or combined as a result of substantial population decline. Census tracts are referred to as "tracts" in all 1990 data products.

Census tracts are identified by a four-digit basic number and may have a two-digit suffix; for example, 6059.02. The decimal point separating the four-digit basic tract number from the two-digit suffix is shown in printed reports, in microfiche, and on census maps; in machine-readable files, the decimal point is implied. Many census tracts do not have a suffix; in such cases, the suffix field is left blank in all data products. Leading zeros in a census tract number (for example, 002502) are shown only on machine-readable files.

Census tract numbers range from 0001 through 9499.99 and are unique within a county (numbers in the range of 9501 through 9989.99 denote a block numbering area). The suffix .99 identifies a census tract that was populated entirely by persons aboard one or more civilian or military ships. A "crews-of-vessels" census tract appears on census maps only as an anchor symbol with its census tract number (and block numbers on maps showing block numbers). These census tracts relate to the ships associated with the onshore census tract having the same four-digit basic number. Suffixes in the range .80 through .98 usually identify census tracts that either were revised or were created during the 1990 census data collection activities. Some of these revisions may have resulted in census tracts that have extremely small land area and may have little or no population or housing. For data analysis, such a census tract can be summarized with an adjacent census tract.

CONGRESSIONAL DISTRICT (CD)

Congressional districts (CD's) are the 435 areas from which persons are elected to the U.S. House of Representatives. After the apportionment of congressional seats among the States, based on census population counts, each State is responsible for establishing CD's for the purpose of electing representatives. Each CD is to be as equal in population to all other CD's in the State as practicable, based on the decennial census counts.

The CD's that were in effect on January 1, 1990 were those of the 101st Congress. Data on the 101st Congress appear in an early 1990 census data product (Summary Tape File 1A). The CD's of the 101st Congress are the same as those in effect for the 102nd Congress. CD's of the 103rd Congress, reflecting redistricting based on the 1990 census, are summarized in later 1990 data products (STF's 1D and 3D, and 1990 CPH-4, *Population and Housing Characteristics for Congressional Districts of the 103rd Congress* printed reports).

COUNTY

The primary political divisions of most States are termed "counties." In Louisiana, these divisions are known as "parishes." In Alaska, which has no counties, the county equivalents are the organized "boroughs" and the "census areas" that are delineated for statistical purposes by the State of Alaska and the Census Bureau. In four States (Maryland, Missouri, Nevada, and Virginia), there are one or more cities that are independent of any county organization and thus constitute primary divisions of their States. These cities are known as "independent cities" and are treated as equivalent to counties for statistical purposes. That part of Yellowstone National Park in Montana is treated as a county equivalent. The District of Columbia has no primary divisions, and the entire area is considered equivalent to a county for statistical purposes.

Each county and county equivalent is assigned a three-digit FIPS code that is unique within State. These codes are assigned in alphabetical order of county or county equivalent within State, except for the independent cities, which follow the listing of counties.

COUNTY SUBDIVISION

County subdivisions are the primary subdivisions of counties and their equivalents for the reporting of decennial census data. They include census county divisions, census subareas, minor civil divisions, and unorganized territories.

Each county subdivision is assigned a three-digit census code in alphabetical order within county and a five-digit FIPS code in alphabetical order within State.

Census County Division (CCD)

Census county divisions (CCD's) are subdivisions of a county that were delineated by the Census Bureau, in cooperation with State officials and local census statistical areas committees, for statistical purposes. CCD's were established in 21 States where there are no legally established minor civil divisions (MCD's), where the MCD's do not have governmental or administrative purposes, where the boundaries of the MCD's change frequently, and/or where the MCD's are not generally known to the public. CCD's have no legal functions, and are not governmental units.

The boundaries of CCD's usually are delineated to follow visible features, and in most cases coincide with census tract or block numbering area boundaries. The name of each CCD is based on a place, county, or well-known local name that identifies its location. CCD's have been established in the following 21 States: Alabama, Arizona, California, Colorado, Delaware, Florida, Georgia, Hawaii, Idaho, Kentucky, Montana, Nevada, New Mexico, Oklahoma, Oregon, South Carolina, Tennessee, Texas, Utah, Washington, and Wyoming. For the 1980 census, the county subdivisions recognized for Nevada were MCD's.

Census Subarea (Alaska)

Census subareas are statistical subdivisions of boroughs and census areas (county equivalents) in Alaska. Census subareas were delineated cooperatively by the State of Alaska and the Census Bureau. The census subareas, identified first in 1980, replaced the various types of subdivisions used in the 1970 census.

Minor Civil Division (MCD)

Minor civil divisions (MCD's) are the primary political or administrative divisions of a county. MCD's represent many different kinds of legal entities with a wide variety of governmental and/or administrative functions. MCD's are variously designated as American Indian reservations, assessment districts, boroughs, election districts, gores, grants, magisterial districts, parish governing authority districts, plantations, precincts, purchases, supervisors' districts, towns, and townships. In some States, all or some incorporated places are not located in any MCD and thus serve as MCD's in their own right. In other States, incorporated places are subordinate to (part of) the MCD's in which they are located, or the pattern is mixed—some incorporated places are independent of MCD's and others are subordinate to one or more MCD's.

The Census Bureau recognizes MCD's in the following 28 States: Arkansas, Connecticut, Illinois, Indiana, Iowa, Kansas, Louisiana, Maine, Maryland, Massachusetts, Michigan, Minnesota, Mississippi, Missouri, Nebraska, New Hampshire, New Jersey, New York, North Carolina, North Dakota, Ohio, Pennsylvania, Rhode Island, South Dakota, Vermont, Virginia, West Virginia, and Wisconsin. The District of Columbia has no primary divisions, and the entire area is considered equivalent to an MCD for statistical purposes.

The MCD's in 12 selected States (Connecticut, Maine, Massachusetts, Michigan, Minnesota, New Hampshire, New Jersey, New York, Pennsylvania, Rhode Island, Vermont, and Wisconsin) also serve as general-purpose local governments. The Census Bureau presents data for these MCD's in all data products in which it provides data for places.

Unorganized Territory (unorg.)

In nine States (Arkansas, Iowa, Kansas, Louisiana, Maine, Minnesota, North Carolina, North Dakota, and South Dakota), some counties contain territory that is not included in an MCD recognized by the Census Bureau. Each separate area of unorganized territory in these States is recognized as one or more separate county subdivisions for census purposes. Each unorganized territory is given a descriptive name, followed by the designation "unorg."

GEOGRAPHIC CODE

Geographic codes are shown primarily on machine-readable data products, such as computer tape and compact disc-read only memory (CD-ROM), but also appear on other products such as microfiche; they also are shown on some census maps. Codes are identified as "census codes" only if there is also a Federal Information Processing Standards (FIPS) code for the same geographic entity. A code that is not identified as either "census" or "FIPS" is usually a census code for which there is no FIPS equivalent, or for which the Census Bureau does not use the FIPS code. The exceptions, which use only the FIPS code in census products, are county, congressional district, and metropolitan area (that is, metropolitan statistical area, consolidated metropolitan statistical area, and primary metropolitan statistical area).

Census Code

Census codes are assigned for a variety of geographic entities, including American Indian and Alaska Native area, census division, census region, county subdivision, place, State, urbanized area, and voting district. The structure, format, and meaning of census codes appear in the 1990 census *Geographic Identification Code Scheme;* in the data dictionary portion of the technical documentation for summary tape files, CD-ROM's, and microfiche.

Federal Information Processing Standards (FIPS) Code

Federal Information Processing Standards (FIPS) codes are assigned for a variety of geographic entities, including American Indian and Alaska Native area, congressional district, county, county subdivision, metropolitan area, place, and State. The structure, format, and meaning of FIPS codes used in the census are shown in the 1990 census *Geographic Identification Code Scheme;* in the data dictionary portion of the technical documentation for summary tape files, CD-ROM's, and microfiche.

The objective of the FIPS codes is to improve the use of data resources of the Federal Government and avoid unnecessary duplication and incompatibilities in the collection, processing, and dissemination of data. More information about FIPS and FIPS code documentation is available from the National Technical Information Service, Springfield, VA 22161.

United States Postal Service (USPS) Code

United States Postal Service (USPS) codes for States are used in all 1990 data products. The codes are two-character alphabetic abbreviations. These codes are the same as the FIPS two-character alphabetic abbreviations.

GEOGRAPHIC PRESENTATION

Hierarchical Presentation

A hierarchical geographic presentation shows the geographic entities in a superior/subordinate structure in census products. This structure is derived from the legal, administrative, or areal relationships of the entities. The hierarchical structure is depicted in report tables by means of indentation, and is explained for machine-readable media in the discussion of file structure in the geographic coverage portion of the abstract in the technical documentation. An example of hierarchical presentation is the "standard census geographic hierarchy": block, within block group, within census tract or block numbering area, within place, within county subdivision, within county, within State, within division, within region, within the United States. Graphically, this is shown as:

```
United States
  Region
    Division
      State
        County
          County subdivision
            Place (or part)
              Census tract/block numbering area
               (or part)
                Block group (or part)
                  Block
```

Inventory Presentation

An inventory presentation of geographic entities is one in which all entities of the same type are shown in alphabetical or code sequence, without reference to their hierarchical relationships. Generally, an inventory presentation shows totals for entities that may be split in a hierarchical presentation, such as place, census tract/

block numbering area, or block group. An example of a series of inventory presentations is: State, followed by all the counties in that State, followed by all the places in that State. Graphically, this is shown as:

State

County "A"
County "B"
County "C"

Place "X"
Place "Y"
Place "Z"

HISTORICAL COUNTS

Historical counts for total population and total housing units are shown in the 1990 CPH-2, *Population and Housing Unit Counts* report series. As in past censuses, the general rule for presenting historical data for States, counties, county subdivisions, and places is to show historical counts only for single, continually existing entities. Stated another way, if an entity existed for both the current and preceding censuses, the tables show counts for the preceding censuses. Included in this category are entities of the same type (county, county subdivision, place) even if they had changed their names. Also included are entities that merged, but only if the new entity retained the name of one of the merged entities. The historical counts shown are for each entity as it was bounded at each census.

In cases where an entity was formed since a preceding census, such as a newly incorporated place or a newly organized township, the symbol three dots "..." is shown for earlier censuses. The three-dot symbol also is shown for those parts of a place that have extended into an additional county or county subdivision through annexation or other revision of boundaries since the preceding census.

In a few cases, changes in the boundaries of county subdivisions caused a place to be split into two or more parts, or to be split differently than in the preceding census. If historical counts for the parts of the place as currently split did not appear in a preceding census, "(NA)" is shown for the place in each county subdivision; however, the historical population and housing unit counts of the place appear in tables that show the entire place. For counties, county subdivisions, and places formed since January 1, 1980, 1980 census population and housing unit counts in the 1990 territory are reported in the geographic change notes included in the "User Notes" text section of 1990 CPH-2, *Population and Housing Unit Counts*, and in the technical documentation of Summary Tape Files 1 and 3.

In some cases, population and housing unit counts for individual areas were revised since publication of the 1980 reports (indicated by the prefix "r"). In a number of tables of 1990 CPH-2, *Population and Housing Unit Counts*, 1980 counts are shown for aggregations of individual areas, such as the number, population, and housing unit counts of places in size groups, or urban and rural distributions. Revisions of population and housing unit counts for individual areas were not applied to the various aggregations. Therefore, it may not be possible to determine the individual areas in a given aggregation using the historical counts; conversely, the sum of the counts shown for individual areas may not agree with the aggregation.

INTERNAL POINT

An internal point is a set of geographic coordinates (latitude and longitude) that is located within a specified geographic entity. A single point is identified for each entity; for many entities, this point represents the approximate geographic center of that entity. If the shape of the entity caused this point to be located outside the boundaries of the entity, it is relocated from the center so that it is within the entity. If the internal point for a block falls in a water area, it is relocated to a land area within the block. On machine-readable products, internal points are shown to six decimal places; the decimal point is implied.

METROPOLITAN AREA (MA)

The general concept of a metropolitan area (MA) is one of a large population nucleus, together with adjacent communities that have a high degree of economic and social integration with that nucleus. Some MA's are defined around two or more nuclei.

The MA classification is a statistical standard, developed for use by Federal agencies in the production, analysis, and publication of data on MA's. The MA's are designated and defined by the Federal Office of Management and Budget, following a set of official published standards. These standards were developed by the interagency Federal Executive Committee on Metropolitan Areas, with the aim of producing definitions that are as consistent as possible for all MA's nationwide.

Each MA must contain either a place with a minimum population of 50,000 or a Census Bureau-defined urbanized area and a total MA population of at least 100,000 (75,000 in New England). An MA comprises one or more central counties. An MA also may include one or more outlying counties that have close economic and social relationships with the central county. An outlying county must have a specified level of commuting to the central counties and also must meet certain standards regarding metropolitan character, such as population density, urban population, and population growth. In New England, MA's are composed of cities and towns rather than whole counties.

The territory, population, and housing units in MA's are referred to as "metropolitan." The metropolitan category is subdivided into "inside central city" and "outside central city." The territory, population, and housing units located outside MA's are referred to as "nonmetropolitan." The

metropolitan and nonmetropolitan classification cuts across the other hierarchies; for example, there is generally both urban and rural territory within both metropolitan and nonmetropolitan areas.

To meet the needs of various users, the standards provide for a flexible structure of metropolitan definitions that classify an MA either as a metropolitan statistical area (MSA) or as a consolidated metropolitan statistical area (CMSA) that is divided into primary metropolitan statistical areas (PMSA's). Documentation of the MA standards and how they are applied is available from the Secretary, Federal Executive Committee on Metropolitan Areas, Population Division, U.S. Bureau of the Census, Washington, DC 20233.

Central City

In each MSA and CMSA, the largest place and, in some cases, additional places are designated as "central cities" under the official standards. A few PMSA's do not have central cities. The largest central city and, in some cases, up to two additional central cities are included in the title of the MA; there also are central cities that are not included in an MA title. An MA central city does not include any part of that city that extends outside the MA boundary.

Consolidated and Primary Metropolitan Statistical Area (CMSA and PMSA)

If an area that qualifies as an MA has more than one million persons, primary metropolitan statistical areas (PMSA's) may be defined within it. PMSA's consist of a large urbanized county or cluster of counties that demonstrates very strong internal economic and social links, in addition to close ties to other portions of the larger area. When PMSA's are established, the larger area of which they are component parts is designated a consolidated metropolitan statistical area (CMSA).

Metropolitan Statistical Area (MSA)

Metropolitan statistical areas (MSA's) are relatively free-standing MA's and are not closely associated with other MA's. These areas typically are surrounded by nonmetropolitan counties.

Metropolitan Area Title and Code

The title of an MSA contains the name of its largest central city and up to two additional city names, provided that the additional places meet specified levels of population, employment, and commuting. Generally, a city with a population of 250,000 or more is in the title, regardless of other criteria.

The title of a PMSA may contain up to three place names, as determined above, or up to three county names, sequenced in order of population. A CMSA title also may include up to three names, the first of which generally is the most populous central city in the area. The second name may be the first city or county name in the most populous remaining PMSA; the third name may be the first city or county name in the next most populous PMSA. A regional designation may be substituted for the second and/or third names in a CMSA title if such a designation is supported by local opinion and is deemed to be unambiguous and suitable by the Office of Management and Budget.

The titles for all MA's also contain the name of each State in which the area is located. Each metropolitan area is assigned a four-digit FIPS code, in alphabetical order nationwide. If the fourth digit of the code is a "2," it identifies a CMSA. Additionally, there is a separate set of two-digit codes for CMSA's, also assigned alphabetically.

OUTLYING AREAS OF THE UNITED STATES

The Census Bureau treats the outlying areas as the statistical equivalents of States for the 1990 census. The outlying areas are American Samoa, Guam, the Commonwealth of the Northern Mariana Islands (Northern Mariana Islands), Republic of Palau (Palau), Puerto Rico, and the Virgin Islands of the United States (Virgin Islands). Geographic definitions specific to each outlying area are shown in appendix A of the text in the data products for each area.

PLACE

Places, for the reporting of decennial census data, include census designated places and incorporated places. Each place is assigned a four-digit census code that is unique within State. Each place is also assigned a five-digit FIPS code that is unique within State. Both the census and FIPS codes are assigned based on alphabetical order within State. Consolidated cities (see below) are assigned a one-character alphabetical census code that is unique nationwide and a five-digit FIPS code that is unique within State.

Census Designated Place (CDP)

Census designated places (CDP's) are delineated for the decennial census as the statistical counterparts of incorporated places. CDP's comprise densely settled concentrations of population that are identifiable by name, but are not legally incorporated places. Their boundaries, which usually coincide with visible features or the boundary of an adjacent incorporated place, have no legal status, nor do these places have officials elected to serve traditional municipal functions. CDP boundaries may change with changes in the settlement pattern; a CDP with the same name as in previous censuses does not necessarily have the same boundaries.

Beginning with the 1950 census, the Census Bureau, in cooperation with State agencies and local census statistical areas committees, has identified and delineated boundaries for CDP's. In the 1990 census, the name of each such place is followed by "CDP." In the 1980 census, "(CDP)" was used; in 1970, 1960, and 1950 censuses, these places were identified by "(U)," meaning "unincorporated place."

To qualify as a CDP for the 1990 census, an unincorporated community must have met the following criteria:

1. In all States except Alaska and Hawaii, the Census Bureau uses three population size criteria to designate a CDP. These criteria are:

   a. 1,000 or more persons if outside the boundaries of an urbanized area (UA) delineated for the 1980 census or a subsequent special census.

   b. 2,500 or more persons if inside the boundaries of a UA delineated for the 1980 census or a subsequent special census.

   c. 250 or more persons if outside the boundaries of a UA delineated for the 1980 census or a subsequent special census, and within the official boundaries of an American Indian reservation recognized for the 1990 census.

2. In Alaska, 25 or more persons if outside a UA, and 2,500 or more persons if inside a UA delineated for the 1980 census or a subsequent special census.

3. In Hawaii, 300 or more persons, regardless of whether the community is inside or outside a UA.

For the 1990 census, CDP's qualified on the basis of the population counts prepared for the 1990 Postcensus Local Review Program. Because these counts were subject to change, a few CDP's may have final population counts lower than the minimums shown above.

Hawaii is the only State with no incorporated places recognized by the Bureau of the Census. All places shown for Hawaii in the data products are CDP's. By agreement with the State of Hawaii, the Census Bureau does not show data separately for the city of Honolulu, which is coextensive with Honolulu County.

Consolidated City

A consolidated government is a unit of local government for which the functions of an incorporated place and its county or minor civil division (MCD) have merged. The legal aspects of this action may result in both the primary incorporated place and the county or MCD continuing to exist as legal entities, even though the county or MCD performs few or no governmental functions and has few or no elected officials. Where this occurs, and where one or more other incorporated places in the county or MCD continue to function as separate governments, even though they have been included in the consolidated government, the primary incorporated place is referred to as a "consolidated city."

The data presentation for consolidated cities varies depending upon the geographic presentation. In hierarchical presentations, consolidated cities are not shown. These presentations include the semi-independent places and the "consolidated city (remainder)." Where the consolidated city is coextensive with a county or county subdivision, the data shown for those areas in hierarchical presentations are equivalent to those for the consolidated government.

For inventory geographic presentations, the consolidated city appears at the end of the listing of places. The data for the consolidated city include places that are part of the consolidated city. The "consolidated city (remainder)" is the portion of the consolidated government minus the semi-independent places, and is shown in alphabetical sequence with other places.

In summary presentations by size of place, the consolidated city is not included. The places semi-independent of consolidated cities are categorized by their size, as is the "consolidated city (remainder)."

Each consolidated city is assigned a one-character alphabetic census code. Each consolidated city also is assigned a five-digit FIPS code that is unique within State. The semi-independent places and the "consolidated city (remainder)" are assigned a four-digit census code and a five-digit FIPS place code that are unique within State. Both the census and FIPS codes are assigned based on alphabetical order within State.

Incorporated Place

Incorporated places recognized in 1990 census data products are those reported to the Census Bureau as legally in existence on January 1, 1990 under the laws of their respective States as cities, boroughs, towns, and villages, with the following exceptions: the towns in the New England States, New York, and Wisconsin, and the boroughs in New York are recognized as minor civil divisions for census purposes; the boroughs in Alaska are county equivalents.

POPULATION OR HOUSING UNIT DENSITY

Population or housing unit density is computed by dividing the total population or housing units of a geographic unit (for example, United States, State, county, place) by its land area measured in square kilometers or square miles. Density is expressed as both "persons (or housing units) per square kilometer" and "persons (or housing units) per square mile" of land area in 1990 census printed reports.

STATE

States are the primary governmental divisions of the United States. The District of Columbia is treated as a statistical equivalent of a State for census purposes. The four census regions, nine census divisions, and their component States are shown under "CENSUS REGION AND CENSUS DIVISION" in this appendix.

The Census Bureau treats the outlying areas as State equivalents for the 1990 census. The outlying areas are American Samoa, Guam, the Northern Mariana Islands, Palau, Puerto Rico, and the Virgin Islands of the United States. Geographic definitions specific to each outlying area are shown in appendix A in the data products for each area.

Each State and equivalent is assigned a two-digit numeric Federal Information Processing Standards (FIPS) code in alphabetical order by State name, followed by the outlying area names. Each State and equivalent area also is assigned a two-digit census code. This code is assigned on the basis of the geographic sequence of each State within each census division; the first digit of the code is the code for the respective division. Puerto Rico, the Virgin Islands, and the outlying areas of the Pacific are assigned "0" as the division code. Each State and equivalent area also is assigned the two-letter FIPS/United States Postal Service (USPS) code.

In 12 selected States (Connecticut, Maine, Massachusetts, Michigan, Minnesota, New Hampshire, New Jersey, New York, Pennsylvania, Rhode Island, Vermont, and Wisconsin), the minor civil divisions also serve as general-purpose local governments. The Census Bureau presents data for these minor civil divisions in all data products in which it provides data for places.

TIGER

TIGER is an acronym for the new digital (computer-readable) geographic data base that automates the mapping and related geographic activities required to support the Census Bureau's census and survey programs. The Census Bureau developed the Topologically Integrated Geographic Encoding and Referencing (TIGER) System to automate the geographic support processes needed to meet the major geographic needs of the 1990 census: producing the cartographic products to support data collection and map publication, providing the geographic structure for tabulation and publication of the collected data, assigning residential and employer addresses to their geographic location and relating those locations to the Census Bureau's geographic units, and so forth. The content of the TIGER data base is made available to the public through a variety of "TIGER Extract" files that may be obtained from the Data User Services Division, U.S. Bureau of the Census, Washington, DC 20233.

UNITED STATES

The United States comprises the 50 States and the District of Columbia. In addition, the Census Bureau treats the outlying areas as statistical equivalents of States for the 1990 census. The outlying areas include American Samoa, Guam, the Northern Mariana Islands, Palau, Puerto Rico, and the Virgin Islands.

URBAN AND RURAL

The Census Bureau defines "urban" for the 1990 census as comprising all territory, population, and housing units in urbanized areas and in places of 2,500 or more persons outside urbanized areas. More specifically, "urban" consists of territory, persons, and housing units in:

1. Places of 2,500 or more persons incorporated as cities, villages, boroughs (except in Alaska and New York), and towns (except in the six New England States, New York, and Wisconsin), but excluding the rural portions of "extended cities."
2. Census designated places of 2,500 or more persons.
3. Other territory, incorporated or unincorporated, included in urbanized areas.

Territory, population, and housing units not classified as urban constitute "rural." In the 100-percent data products, "rural" is divided into "places of less than 2,500" and "not in places." The "not in places" category comprises "rural" outside incorporated and census designated places and the rural portions of extended cities. In many data products, the term "other rural" is used; "other rural" is a residual category specific to the classification of the rural in each data product.

In the sample data products, rural population and housing units are subdivided into "rural farm" and "rural nonfarm." "Rural farm" comprises all rural households and housing units on farms (places from which $1,000 or more of agricultural products were sold in 1989); "rural nonfarm" comprises the remaining rural.

The urban and rural classification cuts across the other hierarchies; for example, there is generally both urban and rural territory within both metropolitan and nonmetropolitan areas.

In censuses prior to 1950, "urban" comprised all territory, persons, and housing units in incorporated places of 2,500 or more persons, and in areas (usually minor civil divisions) classified as urban under special rules relating to population size and density. The definition of urban that restricted itself to incorporated places having 2,500 or more persons excluded many large, densely settled areas merely because they were not incorporated. Prior to the 1950 census, the Census Bureau attempted to avoid some of the more obvious omissions by classifying selected areas as "urban under special rules." Even with these rules, however, many large, closely built-up areas were excluded from the urban category.

To improve its measure of urban territory, population, and housing units, the Census Bureau adopted the concept of the urbanized area and delineated boundaries for

unincorporated places (now, census designated places) for the 1950 census. Urban was defined as territory, persons, and housing units in urbanized areas and, outside urbanized areas, in all places, incorporated or unincorporated, that had 2,500 or more persons. With the following three exceptions, the 1950 census definition of urban has continued substantially unchanged. First, in the 1960 census (but not in the 1970, 1980, or 1990 censuses), certain towns in the New England States, townships in New Jersey and Pennsylvania, and Arlington County, Virginia, were designated as urban. However, most of these "special rule" areas would have been classified as urban anyway because they were included in an urbanized area or in an unincorporated place of 2,500 or more persons. Second, "extended cities" were identified for the 1970, 1980, and 1990 censuses. Extended cities primarily affect the figures for urban and rural territory (area), but have very little effect on the urban and rural population and housing units at the national and State levels— although for some individual counties and urbanized areas, the effects have been more evident. Third, changes since the 1970 census in the criteria for defining urbanized areas have permitted these areas to be defined around smaller centers.

Documentation of the urbanized area and extended city criteria is available from the Chief, Geography Division, U.S. Bureau of the Census, Washington, DC 20233.

Extended City

Since the 1960 census, there has been a trend in some States toward the extension of city boundaries to include territory that is essentially rural in character. The classification of all the population and living quarters of such places as urban would include in the urban designation territory, persons, and housing units whose environment is primarily rural. For the 1970, 1980, and 1990 censuses, the Census Bureau identified as rural such territory and its population and housing units for each extended city whose closely settled area was located in an urbanized area. For the 1990 census, this classification also has been applied to certain places outside urbanized areas.

In summary presentations by size of place, the urban portion of an extended city is classified by the population of the entire place; the rural portion is included in "other rural."

URBANIZED AREA (UA)

The Census Bureau delineates urbanized areas (UA's) to provide a better separation of urban and rural territory, population, and housing in the vicinity of large places. A UA comprises one or more places ("central place") and the adjacent densely settled surrounding territory ("urban fringe") that together have a minimum of 50,000 persons. The urban fringe generally consists of contiguous territory having a density of least 1,000 persons per square mile. The urban fringe also includes outlying territory of such density if it was connected to the core of the contiguous area by road and is within 1 1/2 road miles of that core, or within 5 road miles of the core but separated by water or other undevelopable territory. Other territory with a population density of fewer than 1,000 people per square mile is included in the urban fringe if it eliminates an enclave or closes an indentation in the boundary of the urbanized area. The population density is determined by (1) outside of a place, one or more contiguous census blocks with a population density of at least 1,000 persons per square mile or (2) inclusion of a place containing census blocks that have at least 50 percent of the population of the place and a density of at least 1,000 persons per square mile. The complete criteria are available from the Chief, Geography Division, U.S. Bureau of the Census, Washington, DC 20233.

Urbanized Area Central Place

One or more central places function as the dominant centers of each UA. The identification of a UA central place permits the comparison of this dominant center with the remaining territory in the UA. There is no limit on the number of central places, and not all central places are necessarily included in the UA title. UA central places include:

1. Each place entirely (or partially, if the place is an extended city) within the UA that is a central city of a metropolitan area (MA).
2. If the UA does not contain an MA central city or is located outside of an MA, the central place(s) is determined by population size.

Urbanized Area Title and Code

The title of a UA identifies those places that are most important within the UA; it links the UA to the encompassing MA, where appropriate. If a single MA includes most of the UA, the title and code of the UA generally are the same as the title and code of the MA. If the UA is not mostly included in a single MA, if it does not include any place that is a central city of the encompassing MA, or if it is not located in an MA, the Census Bureau uses the population size of the included places, with a preference for incorporated places, to determine the UA title. The name of each State in which the UA is located also is in each UA title.

The numeric code used to identify each UA is the same as the code for the mostly encompassing MA (including CMSA and PMSA). If MA title cities represent multiple UA's, or the UA title city does not correspond to the first name of an MA title, the Census Bureau assigns a code based on the alphabetical sequence of the UA title in relationship to the other UA and MA titles.

VOTING DISTRICT (VTD)

A voting district (VTD) is any of a variety of types of areas (for example, election districts, precincts, wards, legislative districts) established by State and local governments for purposes of elections. For census purposes,

each State participating in Phase 2 of the 1990 Census Redistricting Data Program outlined the boundaries of VTD's around groups of whole census blocks on census maps. The entities identified as VTD's are not necessarily those legally or currently established. Also, to meet the "whole block" criterion, a State may have had to adjust VTD boundaries to nearby block boundaries. Therefore, the VTD's shown on the 1990 census tapes, listings, and maps may not represent the actual VTD's in effect at the time of the census. In the 1980 census, VTD's were referred to as "election precincts."

Each VTD is assigned a four-character alphanumeric code that is unique within each county. The code "ZZZZ" is assigned to nonparticipating areas; the Census Bureau reports data for areas coded "ZZZZ."

ZIP CODE®

ZIP Codes are administrative units established by the United States Postal Service (USPS) for the distribution of mail. ZIP Codes serve addresses for the most efficient delivery of mail, and therefore generally do not respect political or census statistical area boundaries. ZIP Codes usually do not have clearly identifiable boundaries, often serve a continually changing area, are changed periodically to meet postal requirements, and do not cover all the land area of the United States. ZIP Codes are identified by five-digit codes assigned by the USPS. The first three digits identify a major city or sectional distribution center, and the last two digits generally signify a specific post office's delivery area or point. For the 1990 census, ZIP Code data are tabulated for the five-digit codes in STF 3B.

APPENDIX B.
Definitions of Subject Characteristics

CONTENTS

POPULATION CHARACTERISTICS B-2

Ability to Speak English *(See Language Spoken at Home and Ability to Speak English)*
Actual Hours Worked Last Week *(See Employment Status)*
Age B-2
American Indian Tribe *(See Race)*
Ancestry B-2
Carpooling *(See Journey to Work)*
Children Ever Born *(See Fertility)*
Citizenship B-4
Civilian Labor Force *(See Employment Status)*
Class of Worker *(See Industry, Occupation, and Class of Worker)*

Disability *(See Mobility Limitation Status, see Self-Care Limitation Status, see Work Disability Status)*
Earnings in 1989 *(See Income in 1989)*
Educational Attainment B-4
Employment Status B-5
Families *(See Household Type and Relationship)*
Family Composition *(See Household Type and Relationship)*
Family Income in 1989 *(See Income in 1989)*
Family Size *(See Household Type and Relationship)*
Family Type *(See Household Type and Relationship)*
Farm Population *(See Farm Residence under Housing Characteristics)*

Fertility B-7
Foreign-Born Persons *(See Place of Birth)*
Foster Children *(See Household Type and Relationship)*
Group Quarters B-7
Hispanic Origin B-12
Household *(See Household Type and Relationship)*
Household Income in 1989 *(See Income in 1989)*
Household Language *(See Language Spoken At Home and Ability to Speak English)*
Household Size *(See Household Type and Relationship)*
Household Type and Relationship B-13

Householder *(See Household Type and Relationship)*
Income Deficit *(See Income in 1989)*
Income in 1989 ..... B-15
Income Type in 1989 *(See Income in 1989)*
Industry, Occupation, and Class of Worker B-19
Institutionalized Persons *(See Group Quarters)*
Journey to Work B-21
Labor Force Status *(See Employment Status)*
Language Spoken at Home and Ability to Speak English B-23
Linguistic Isolation *(See Language Spoken at Home and Ability to Speak English)*

Marital Status B-25
Married Couples *(See Marital Status)*
Means of Transportation to Work *(See Journey to Work)*
Migration *(See Residence in 1985)*
Mobility Limitation Status B-26
Nativity *(See Place of Birth)*
Noninstitutionalized Group Quarters *(See Group Quarters)*
Occupation *(See Industry, Occupation, and Class of Worker)*
Own Children *(See Household Type and Relationship)*
Per Capita Income *(See Income in 1989)*

Period of Military Service *(See Veteran Status)*
Persons in Family *(See Household Type and Relationship)*
Persons in Households *(See Household Type and Relationship)*
Place of Birth B-26
Place of Work *(See Journey to Work)*
Poverty Status in 1989 ..... B-27
Presence of Children *(See Household Type and Relationship)*
Private Vehicle Occupancy *(See Journey to Work)*
Race B-28
Reference Week B-31

Related Children *(See Household Type and Relationship)*
Residence in 1985 ..... B-32
School Enrollment and Labor Force Status B-33
School Enrollment and Type of School B-33
Self-Care Limitation Status B-34
Sex B-34
Spanish Origin *(See Hispanic Origin)*
Stepfamily *(See Household Type and Relationship)*
Subfamily *(See Household Type and Relationship)*
Time Leaving Home to Go to Work *(See Journey to Work)*

Travel Time to Work *(See Journey to Work)*
Type of School *(See School Enrollment and Type of School)*
Usual Hours Worked Per Week Worked in 1989 *(See Work Status in 1989)*
Veteran Status B-34
Weeks Worked in 1989 *(Work Status in 1989)*
Work Disability Status B-35
Work Status in 1989 ..... B-35
Worker *(See Employment Status, see Industry, Occupation, and Class of Worker, see Journey to Work, see Work Status in 1989)*
Workers in Family in 1989 *(See Work Status in 1989)*
Year of Entry B-36
Years of Military Service *(See Veteran Status)*

HOUSING CHARACTERISTICS B-36

Acreage B-37
Age of Structure *(See Year Structure Built)*
Agricultural Sales B-38
Bedrooms B-38
Boarded-Up Status B-38
Business on Property B-38
Condominium Fee B-39
Condominium Status B-39
Congregate Housing *(See Meals Included in Rent)*
Contract Rent B-39

Crop Sales *(See Agricultural Sales)*
Duration of Vacancy B-40
Farm Residence B-40
Gross Rent B-40
Gross Rent as a Percentage of Household Income in 1989 ..... B-41
Homeowner Vacancy Rate *(See Vacancy Status)*
House Heating Fuel B-41
Housing Units *(See Living Quarters)*
Insurance for Fire, Hazard, and Flood B-41

Kitchen Facilities B-41
Living Quarters B-36
Meals Included in Rent B-41
Mobile Home Costs B-42
Months Vacant *(See Duration of Vacancy)*
Mortgage Payment B-42
Mortgage Status B-42
Occupied Housing Units *(See Living Quarters)*
Owner-Occupied Housing Units *(See Tenure)*
Persons in Unit B-43
Persons Per Room B-43

Plumbing Facilities B-43
Poverty Status of Households in 1989 ..... B-43
Real Estate Taxes B-43
Rental Vacancy Rate *(See Vacancy Status)*
Renter-Occupied Housing Units *(See Tenure)*
Rooms B-44
Second or Junior Mortgage Payment B-44
Selected Monthly Owner Costs B-44
Selected Monthly Owner Costs as a Percentage of Household Income in 1989 ..... B-45

CONTENTS—Con.

Sewage Disposal B-45
Source of Water B-45
Telephone in Housing Unit B-45
Tenure B-46
Type of Structure *(See Units in Structure)*
Units in Structure B-46
Usual Home Elsewhere B-47
Utilities B-47
Vacancy Status B-47
Vacant Housing Units *(See Living Quarters)*
Value B-48
Vehicles Available B-48
Year Householder Moved Into Unit B-49
Year Structure Built B-49

DERIVED MEASURES B-49

Interpolation B-49
Mean B-49
Median B-49
Percentages, Rates, and Ratios B-50
Quartile B-50

POPULATION CHARACTERISTICS

AGE

The data on age were derived from answers to questionnaire item 5, which was asked of all persons. The age classification is based on the age of the person in complete years as of April 1, 1990. The age response in question 5a was used normally to represent a person's age. However, when the age response was unacceptable or unavailable, a person's age was derived from an acceptable year-of-birth response in question 5b.

Data on age are used to determine the applicability of other questions for a person and to classify other characteristics in census tabulations. Age data are needed to interpret most social and economic characteristics used to plan and examine many programs and policies. Therefore, age is tabulated by single years of age and by many different groupings, such as 5-year age groups.

Some tabulations are shown by the age of the householder. These data were derived from the age responses for each householder. (For more information on householder, see the discussion under "Household Type and Relationship.")

Median Age—This measure divides the age distribution into two equal parts: one-half of the cases falling below the median value and one-half above the value. Generally, median age is computed on the basis of more detailed age intervals than are shown in some census publications; thus, a median based on a less detailed distribution may differ slightly from a corresponding median for the same population based on a more detailed distribution. (For more information on medians, see the discussion under "Derived Measures.")

Limitation of the Data—Counts in 1970 and 1980 for persons 100 years old and over were substantially overstated. Improvements were made in the questionnaire design, in the allocation procedures, and to the respondent instruction guide to attempt to minimize this problem for the 1990 census.

Review of detailed 1990 census information indicated that respondents tended to provide their age as of the date of completion of the questionnaire, not their age as of April 1, 1990. In addition, there may have been a tendency for respondents to round their age up if they were close to having a birthday. It is likely that approximately 10 percent of persons in most age groups are actually 1 year younger. For most single years of age, the misstatements are largely offsetting. The problem is most pronounced at age 0 because persons lost to age 1 may not have been fully offset by the inclusion of babies born after April 1, 1990, and because there may have been more rounding up to age 1 to avoid reporting age as 0 years. (Age in complete months was not collected for infants under age 1.)

The reporting of age 1 year older than age on April 1, 1990, is likely to have been greater in areas where the census data were collected later in 1990. The magnitude of this problem was much less in the three previous censuses where age was typically derived from respondent data on year of birth and quarter of birth. (For more information on the design of the age question, see the section below that discusses "Comparability.")

Comparability—Age data have been collected in every census. For the first time since 1950, the 1990 data are not available by quarter year of age. This change was made so that coded information could be obtained for both age and year of birth. In each census since 1940, the age of a person was assigned when it was not reported. In censuses before 1940, with the exception of 1880, persons of unknown age were shown as a separate category. Since 1960, assignment of unknown age has been performed by a general procedure described as "imputation." The specific procedures for imputing age have been different in each census. (For more information on imputation, see Appendix C, Accuracy of the Data.)

ANCESTRY

The data on ancestry were derived from answers to questionnaire item 13, which was asked of a sample of persons. The question was based on self-identification; the data on ancestry represent self-classification by people according to the ancestry group(s) with which they most closely identify. Ancestry refers to a person's ethnic origin or descent, "roots," or heritage or the place of birth of the person or the person's parents or ancestors before their arrival in the United States. Some ethnic identities, such as "Egyptian" or "Polish" can be traced to geographic areas outside the United States, while other ethnicities such as "Pennsylvania Dutch" or "Cajun" evolved in the United States.

The intent of the ancestry question was not to measure the degree of attachment the respondent had to a particular ethnicity. For example, a response of "Irish" might reflect total involvement in an "Irish" community or only a memory of ancestors several generations removed from the individual.

The Census Bureau coded the responses through an automated review, edit, and coding operation. The open-ended write-in ancestry item was coded by subject-matter specialists into a numeric representation using a code list containing over 1,000 categories. The 1990 code list reflects the results of the Census Bureau's own research and consultations with many ethnic experts. Many decisions were made to determine the classification of responses. These decisions affected the grouping of the tabulated data. For example, the "Assyrian" category includes both responses of "Assyrian" and "Chaldean."

The ancestry question allowed respondents to report one or more ancestry groups. While a large number of respondents listed a single ancestry, the majority of answers included more than one ethnic entry. Generally, only the first two responses reported were coded in 1990. If a response was in terms of a dual ancestry, for example, Irish-English, the person was assigned two codes, in this case one for Irish and another for English.

However, in certain cases, multiple responses such as "French Canadian," "Scotch-Irish," "Greek Cypriote," and "Black Dutch" were assigned a single code reflecting their status as unique groups. If a person reported one of these unique groups in addition to another group, for example, "Scotch-Irish English," resulting in three terms, that person received one code for the unique group ("Scotch-Irish") and another one for the remaining group ("English"). If a person reported "English Irish French," only English and Irish were coded. Certain combinations of ancestries where the ancestry group is a part of another, such as "German-Bavarian," the responses were coded as a single ancestry using the smaller group ("Bavarian"). Also, responses such as "Polish-American" or "Italian-American" were coded and tabulated as a single entry ("Polish" or "Italian").

The Census Bureau accepted "American" as a unique ethnicity if it was given alone, with an ambiguous response, or with State names. If the respondent listed any other ethnic identity such as "Italian American," generally the "American" portion of the response was not coded. However, distinct groups such as "American Indian," "Mexican American," and "African American" were coded and identified separately because they represented groups who considered themselves different from those who reported as "Indian," "Mexican," or "African," respectively.

In all tabulations, when respondents provided an unacceptable ethnic identity (for example, an uncodeable or unintelligible response such as "multi-national," "adopted," or "I have no idea"), the answer was included in "Ancestry not reported."

The tabulations on ancestry are presented using two types of data presentations—one used total persons as the base, and the other used total responses as the base. The following are categories shown in the two data presentations:

Presentation Based on Persons:

Single Ancestries Reported—Includes all persons who reported only one ethnic group. Included in this category are persons with multiple-term responses such as "Scotch-Irish" who are assigned a single code.

Multiple Ancestries Reported—Includes all persons who reported more than one group and were assigned two ancestry codes.

Ancestry Unclassified—Includes all persons who provided a response that could not be assigned an ancestry code because they provided nonsensical entries or religious responses.

Presentations Based on Responses:

Total Ancestries Reported—Includes the total number of ancestries reported and coded. If a person reported a multiple ancestry such as "French Danish," that response was counted twice in the tabulations—once in the "French" category and again in the "Danish" category. Thus, the sum of the counts in this type of presentation is not the total population but the total of all responses.

First Ancestry Reported—Includes the first response of all persons who reported at least one codeable entry. For example, in this category, the count for "Danish" would include all those who reported only Danish and those who reported Danish first and then some other group.

Second Ancestry Reported—Includes the second response of all persons who reported a multiple ancestry. Thus, the count for "Danish" in this category includes all persons who reported Danish as the second response, regardless of the first response provided.

The Census Bureau identified hundreds of ethnic groups in the 1990 census. However, it was impossible to show information for every group in all census tabulations because of space constraints. Publications such as the 1990 CP-2, *Social and Economic Characteristics* and the 1990 CPH-3, *Population and Housing Characteristics for Census Tracts and Block Numbering Areas* reports show a limited number of groups based on the number reported and the advice received from experts. A more complete distribution of groups is presented in the 1990 Summary Tape File 4, supplementary reports, and a special subject report on ancestry. In addition, groups identified specifically in the questions on race and Hispanic origin (for example, Japanese, Laotian, Mexican, Cuban, and Spaniard), in general, are not shown separately in ancestry tabulations.

Limitation of the Data—Although some experts consider religious affiliation a component of ethnic identity, the ancestry question was not designed to collect any information concerning religion. The Bureau of the Census is prohibited from collecting information on religion. Thus, if a religion was given as an answer to the ancestry question, it was coded as an "Other" response.

Comparability—A question on ancestry was first asked in the 1980 census. Although there were no comparable data prior to the 1980 census, related information on ethnicity was collected through questions on parental birthplace, own birthplace, and language which were included in previous censuses. Unlike other census questions, there was no imputation for nonresponse to the ancestry question.

In 1990, respondents were allowed to report more than one ancestry group; however, only the first two ancestry groups identified were coded. In 1980, the Census Bureau attempted to code a third ancestry for selected triple-ancestry responses.

New categories such as "Arab" and "West Indian" were added to the 1990 question to meet important data needs. The "West Indian" category excluded "Hispanic" groups such as "Puerto Rican" and "Cuban" that were identified primarily through the question on Hispanic origin. In 1990, the ancestry group, "American" is recognized and tabulated as a unique ethnicity. In 1980, "American" was tabulated but included under the category "Ancestry not specified."

A major improvement in the 1990 census was the use of an automated coding system for ancestry responses. The automated coding system used in the 1990 census greatly reduced the potential for error associated with a clerical review. Specialists with a thorough knowledge of the subject matter reviewed, edited, coded, and resolved inconsistent or incomplete responses.

CITIZENSHIP

The data on citizenship were derived from answers to questionnaire item 9, which was asked of a sample of persons.

Citizen—Persons who indicated that they were native-born and foreign-born persons who indicated that they have become naturalized. (For more information on native and foreign born, see the discussion under "Place of Birth.")

There are four categories of citizenship: (1) born in the United States, (2) born in Puerto Rico, Guam, the Virgin Islands of the United States, or the Commonwealth of the Northern Mariana Islands, (3) born abroad of American parents, and (4) citizen by naturalization.

Naturalized Citizen—Foreign-born persons who had completed the naturalization process at the time of the census and upon whom the rights of citizenship had been conferred.

Not a Citizen—Foreign-born persons who were not citizens, including persons who had begun but not completed the naturalization process at the time of the census.

Limitation of the Data—Evaluation studies completed after previous censuses indicated that some persons may have reported themselves as citizens although they had not yet attained the status.

Comparability—Similar questions on citizenship were asked in the censuses of 1820, 1830, 1870, 1890 through 1950, 1970, and 1980. The 1980 question was asked of a sample of the foreign-born population. In 1990, both native and foreign-born persons who received the long-form questionnaire were asked to respond to the citizenship question.

EDUCATIONAL ATTAINMENT

Data on educational attainment were derived from answers to questionnaire item 12, which was asked of a sample of persons. Data are tabulated as attainment for persons 15 years old and over. Persons are classified according to the highest level of school completed or the highest degree received. The question included instructions to report the level of the previous grade attended or the highest degree received for persons currently enrolled in school. The question included response categories which allowed persons to report completing the 12th grade without receiving a high school diploma, and which instructed respondents to report as "high school graduate(s)"—persons who received either a high school diploma or the equivalent, for example, passed the Test of General Educational Development (G.E.D.), and did not attend college. (On the Military Census Report questionnaire, the lowest response category was "Less than 9th grade.")

Instructions included in the 1990 respondent instruction guide, which was mailed with the census questionnaire, further specified that schooling completed in foreign or ungraded school systems should be reported as the equivalent level of schooling in the regular American system; that vocational certificates or diplomas from vocational, trade, or business schools or colleges were not to be reported unless they were college level degrees; and that honorary degrees were not to be reported. The instructions gave "medicine, dentistry, chiropractic, optometry, osteopathic medicine, pharmacy, podiatry, veterinary medicine, law, and theology" as examples of professional school degrees, and specifically excluded "barber school, cosmetology, or other training for a specific trade" from the professional school category. The order in which they were listed suggested that doctorate degrees were "higher" than professional school degrees, which were "higher" than master's degrees.

Persons who did not report educational attainment were assigned the attainment of a person of the same age, race or Spanish origin, and sex who resided in the same or a nearby area. Persons who filled more than one circle were edited to the highest level or degree reported.

High School Graduate or Higher—Includes persons whose highest degree was a high school diploma or

its equivalent, persons who attended college or professional school, and persons who received a college, university, or professional degree. Persons who reported completing the 12th grade but not receiving a diploma are not included.

Not Enrolled, Not High School Graduate—Includes persons of compulsory school attendance age or above who were not enrolled in school and were not high school graduates; these persons may be taken to be "high school dropouts." There is no restriction on when they "dropped out" of school, and they may have never attended high school.

In prior censuses, "Median school years completed" was used as a summary measure of educational attainment. In 1990, the median can only be calculated for groups of which less than half the members have attended college. "Percent high school graduate or higher" and "Percent bachelor's degree or higher" are summary measures which can be calculated from the present data and offer quite readily interpretable measures of differences between population subgroups. To make comparisons over time, "Percent high school graduate or higher" can be calculated and "Percent bachelor's degree or higher" can be approximated with data from previous censuses.

Comparability—From 1840 to 1930, the census measured educational attainment by means of a basic literacy question. In 1940, a single question was asked on highest grade of school completed. In the censuses of 1950 through 1980, a two-part question asking highest grade of school attended and whether that grade was finished was used to construct highest grade or year of school completed. For persons who have not attended college, the response categories in the 1990 educational attainment question should produce data which are comparable to data on highest grade completed from earlier censuses.

The response categories for persons who have attended college were modified from earlier censuses because there was some ambiguity in interpreting responses in terms of the number of years of college completed. For instance, it was not clear whether "completed the fourth year of college," "completed the senior year of college," and "college graduate" were synonymous. Research conducted shortly before the census suggests that these terms were more distinct in 1990 than in earlier decades, and this change may have threatened the ability to estimate the number of "college graduates" from the number of persons reported as having completed the fourth or a higher year of college. It was even more difficult to make inferences about post-baccalaureate degrees and "Associate" degrees from highest year of college completed. Thus, comparisons of post-secondary educational attainment in this and earlier censuses should be made with great caution.

In the 1960 and subsequent censuses, persons for whom educational attainment was not reported were assigned the same attainment level as a similar person whose residence was in the same or a nearby area. In the 1940 and 1950 censuses, persons for whom educational attainment was not reported were not allocated.

EMPLOYMENT STATUS

The data on employment status were derived from answers to questionnaire items 21, 25, and 26, which were asked of a sample of persons. The series of questions on employment status was asked of all persons 15 years old and over and was designed to identify, in this sequence: (1) persons who worked at any time during the reference week; (2) persons who did not work during the reference week but who had jobs or businesses from which they were temporarily absent (excluding layoff); (3) persons on layoff; and (4) persons who did not work during the reference week, but who were looking for work during the last four weeks and were available for work during the reference week. (For more information, see the discussion under "Reference Week.")

The employment status data shown in this and other 1990 census tabulations relate to persons 16 years old and over. Some tabulations showing employment status, however, include persons 15 years old. By definition, these persons are classified as "Not in Labor Force.". In the 1940, 1950, and 1960 censuses, employment status data were presented for persons 14 years old and over. The change in the universe was made in 1970 to agree with the official measurement of the labor force as revised in January 1967 by the U.S. Department of Labor. The 1970 census was the last to show employment data for persons 14 and 15 years old.

Employed—All civilians 16 years old and over who were either (1) "at work"—those who did any work at all during the reference week as paid employees, worked in their own business or profession, worked on their own farm, or worked 15 hours or more as unpaid workers on a family farm or in a family business; or (2) were "with a job but not at work"—those who did not work during the reference week but had jobs or businesses from which they were temporarily absent due to illness, bad weather, industrial dispute, vacation, or other personal reasons. Excluded from the employed are persons whose only activity consisted of work around the house or unpaid volunteer work for religious, charitable, and similar organizations; also excluded are persons on active duty in the United States Armed Forces.

Unemployed—All civilians 16 years old and over are classified as unemployed if they (1) were neither "at work" nor "with a job but not at work" during the reference week, and (2) were looking for work during the last 4 weeks, and (3) were available to accept a job. Also included as unemployed are civilians who did not work at all during the reference week and were waiting to be called back to a job from which they had been laid off. Examples of job seeking activities are:

- Registering at a public or private employment office
- Meeting with prospective employers
- Investigating possibilities for starting a professional practice or opening a business
- Placing or answering advertisements
- Writing letters of application
- Being on a union or professional register

Civilian Labor Force—Consists of persons classified as employed or unemployed in accordance with the criteria described above.

Experienced Unemployed—These are unemployed persons who have worked at any time in the past.

Experienced Civilian Labor Force—Consists of the employed and the experienced unemployed.

Labor Force—All persons classified in the civilian labor force plus members of the U.S. Armed Forces (persons on active duty with the United States Army, Air Force, Navy, Marine Corps, or Coast Guard).

Not In Labor Force—All persons 16 years old and over who are not classified as members of the labor force. This category consists mainly of students, housewives, retired workers, seasonal workers enumerated in an *off* season who were not looking for work, institutionalized persons, and persons doing only incidental unpaid family work (less than 15 hours during the reference week).

Worker—This term appears in connection with several subjects: journey-to-work items, class of worker, weeks worked in 1989, and number of workers in family in 1989. Its meaning varies and, therefore, should be determined in each case by referring to the definition of the subject in which it appears.

Actual Hours Worked Last Week—All persons who reported working during the reference week were asked to report in questionnaire item 21b the number of hours that they worked. The statistics on hours worked pertain to the number of hours actually worked at all jobs, and do not necessarily reflect the number of hours typically or usually worked or the scheduled number of hours. The concept of "actual hours" differs from that of "usual hours" described below. The number of persons who worked only a small number of hours is probably understated since such persons sometimes consider themselves as not working. Respondents were asked to include overtime or extra hours worked, but to exclude lunch hours, sick leave, and vacation leave.

Limitation of the Data—The census may understate the number of employed persons because persons who have irregular, casual, or unstructured jobs sometimes report themselves as not working. The number of employed persons "at work" is probably overstated in the census (and conversely, the number of employed "with a job, but not at work" is understated) since some persons on vacation or sick leave erroneously reported themselves as working. This problem has no effect on the total number of employed persons. The reference week for the employment data is not the same for all persons. Since persons can change their employment status from one week to another, the lack of a uniform reference week may mean that the employment data do not reflect the reality of the employment situation of any given week. (For more information, see the discussion under "Reference Week.")

Comparability—The questionnaire items and employment status concepts for the 1990 census are essentially the same as those used in the 1980 and 1970 censuses. However, these concepts differ in many respects from those associated with the 1950 and 1960 censuses.

Since employment data from the census are obtained from respondents in households, they differ from statistics based on reports from individual business establishments, farm enterprises, and certain government programs. Persons employed at more than one job are counted only once in the census and are classified according to the job at which they worked the greatest number of hours during the reference week. In statistics based on reports from business and farm establishments, persons who work for more than one establishment may be counted more than once. Moreover, some tabulations may exclude private household workers, unpaid family workers, and self-employed persons, but may include workers less than 16 years of age.

An additional difference in the data arises from the fact that persons who had a job but were not at work are included with the employed in the census statistics, whereas many of these persons are likely to be excluded from employment figures based on establishment payroll reports. Furthermore, the employment status data in census tabulations include persons on the basis of place of residence regardless of where they work, whereas establishment data report persons at their place of work regardless of where they live. This latter consideration is particularly significant when comparing data for workers who commute between areas.

Census data on actual hours worked during the reference week may differ from data from other sources. The census measures hours actually worked, whereas some surveys measure hours paid for by employers. Comparability of census actual hours worked data may also be affected by the nature of the reference week (see "Reference Week").

For several reasons, the unemployment figures of the Census Bureau are not comparable with published figures on unemployment compensation claims. For example,

figures on unemployment compensation claims exclude persons who have exhausted their benefit rights, new workers who have not earned rights to unemployment insurance, and persons losing jobs not covered by unemployment insurance systems (including some workers in agriculture, domestic services, and religious organizations, and self-employed and unpaid family workers). In addition, the qualifications for drawing unemployment compensation differ from the definition of unemployment used by the Census Bureau. Persons working only a few hours during the week and persons with a job but not at work are sometimes eligible for unemployment compensation but are classified as "Employed" in the census. Differences in the geographical distribution of unemployment data arise because the place where claims are filed may not necessarily be the same as the place of residence of the unemployed worker.

The figures on employment status from the decennial census are generally comparable with similar data collected in the Current Population Survey. However, some difference may exist because of variations in enumeration and processing techniques.

FERTILITY

The data on fertility (also referred to as "children ever born") were derived from answers to questionnaire item 20, which was asked of a sample of women 15 years old and over regardless of marital status. Stillbirths, stepchildren, and adopted children were excluded from the number of children ever born. Ever-married women were instructed to include all children born to them before and during their most recent marriage, children no longer living, and children away from home, as well as children who were still living in the home. Never-married women were instructed to include all children born to them.

Data are most frequently presented in terms of the aggregate number of children ever born to women in the specified category and in terms of the rate per 1,000 women. For purposes of calculating the aggregate, the open-ended response category, "12 or more" is assigned a value of 13.

Limitation of the Data—Although the data are assumed to be less complete for out-of-wedlock births than for births occurring within marriage, comparisons of 1980 census data on the fertility of single women with other census sources and administrative records indicate that no significant differences were found between different data sources; that is, 1980 census data on children ever born to single women were complete with no significant understatements of childbearing.

Comparability—The wording of the question on children ever born was the same in 1990 as in 1980. In 1970, however, the question on children ever born was asked of all ever-married women but only of never-married women who received self-administered questionnaires. Therefore, rates and numbers of children ever born to single women in 1970 may be understated. Data presented for children ever born to ever-married women are comparable for the 1990 census and all previous censuses containing this question.

GROUP QUARTERS

All persons not living in households are classified by the Census Bureau as living in group quarters. Two general categories of persons in group quarters are recognized: (1) institutionalized persons and (2) other persons in group quarters (also referred to as "noninstitutional group quarters").

Institutionalized Persons—Includes persons under formally authorized, supervised care or custody in institutions at the time of enumeration. Such persons are classified as "patients or inmates" of an institution regardless of the availability of nursing or medical care, the length of stay, or the number of persons in the institution. Generally, institutionalized persons are restricted to the institutional buildings and grounds (or must have passes or escorts to leave) and thus have limited interaction with the surrounding community. Also, they are generally under the care of trained staff who have responsibility for their safekeeping and supervision.

Type of Institution—The type of institution was determined as part of census enumeration activities. For institutions which specialize in only one specific type of service, all patients or inmates were given the same classification. For institutions which had multiple types of major services (usually general hospitals and Veterans' Administration hospitals), patients were classified according to selected types of wards. For example, in psychiatric wards of hospitals, patients were classified in "mental (psychiatric) hospitals"; in hospital wards for persons with chronic diseases, patients were classified in "hospitals for the chronically ill." Each patient or inmate was classified in only one type of institution. Institutions include the following types:

Correctional Institutions—Includes prisons, Federal detention centers, military stockades and jails, police lockups, halfway houses, local jails, and other confinement facilities, including work farms.

Prisons—Where persons convicted of crimes serve their sentences. In some census products, the prisons are classified by two types of control: (1) "Federal" (operated by the Bureau of Prisons of the Department of Justice) and (2) "State." Residents who are criminally insane were classified on the basis of where they resided at the time of enumeration: (1) in institutions (or hospital wards)

operated by departments of correction or similar agencies; or (2) in institutions operated by departments of mental health or similar agencies.

Federal Detention Centers—Operated by the Immigration and Naturalization Service (INS) and the Bureau of Prisons. These facilities include detention centers used by the Park Police; Bureau of Indian Affairs Detention Centers; INS Centers, such as the INS Federal Alien Detention Facility; INS Processing Centers; and INS Contract Detention Centers used to detain aliens under exclusion or deportation proceedings, as well as those aliens who have not been placed into proceedings, such as custodial required departures; and INS Detention Centers operated within local jails, and State and Federal prisons.

Military Stockades, Jails—Operated by military police and used to hold persons awaiting trial or convicted of violating military laws.

Local Jails and Other Confinement Facilities—Includes facilities operated by counties and cities that primarily hold persons beyond arraignment, usually for more than 48 hours. Also included in this category are work farms used to hold persons awaiting trial or serving time on relatively short sentences and jails run by private businesses under contract for local governments (but *not* by State governments).

Police Lockups—Temporary-holding facilities operated by county and city police that hold persons for 48 hours or less only if they have not been formally charged in court.

Halfway Houses—Operated for correctional purposes and include probation and restitution centers, prerelease centers, and community-residential centers.

Other Types of Correctional Institutions—Privately operated correctional facilities and correctional facilities specifically for alcohol/drug abuse.

Nursing Homes—Comprises a heterogeneous group of places. The majority of patients are elderly, although persons who require nursing care because of chronic physical conditions may be found in these homes regardless of their age. Included in this category are skilled-nursing facilities, intermediate-care facilities, long-term care rooms in wards or buildings on the grounds of hospitals, or long-term care rooms/nursing wings in congregate housing facilities. Also included are nursing, convalescent, and rest homes, such as soldiers', sailors', veterans', and fraternal or religious homes for the aged, with or without nursing care. In some census products, nursing homes are classified by type of ownership as "Federal," "State," "Private not-for-profit," and "Private for profit."

Mental (Psychiatric) Hospitals—Includes hospitals or wards for the criminally insane not operated by a prison, and psychiatric wards of general hospitals and veterans' hospitals. Patients receive supervised medical/nursing care from formally-trained staff. In some census products, mental hospitals are classified by type of ownership as "Federal," "State or local," "Private," and "Ownership not known."

Hospitals for Chronically Ill—Includes hospitals for patients who require long-term care, including those in military hospitals and wards for the chronically ill located on military bases; or other hospitals or wards for the chronically ill, which include tuberculosis hospitals or wards, wards in general and Veterans' Administration hospitals for the chronically ill, neurological wards, hospices, wards for patients with Hansen's Disease (leprosy) and other incurable diseases, and other unspecified wards for the chronically ill. Patients who had no usual home elsewhere were enumerated as part of the institutional population in the wards of general and military hospitals. Most hospital patients are at the hospital temporarily and were enumerated at their usual place of residence. (For more information, see "Wards in General and Military Hospitals for Patients Who Have No Usual Home Elsewhere.")

Schools, Hospitals, or Wards for the Mentally Retarded—Includes those institutions such as wards in hospitals for the mentally retarded, and intermediate-care facilities for the mentally retarded that provide supervised medical/nursing care from formally-trained staff. In some census products, this category is classified by type of ownership as "Federal," "State or local," "Private," and "Ownership not known."

Schools, Hospitals, or Wards for the Physically Handicapped—Includes three types of institutions: institutions for the blind, those for the deaf, and orthopedic wards and institutions for the physically handicapped. Institutions for persons with speech problems are classified with "institutions for the deaf." The category "orthopedic wards and institutions for the physically handicapped" includes those institutions providing relatively long-term care to accident victims, and to persons with polio, cerebral palsy, and muscular dystrophy. In some census products, this category is classified by type of ownership as "Public," "Private," and "Ownership not known."

Hospitals, and Wards for Drug/Alcohol Abuse—Includes hospitals, and hospital wards in psychiatric and general hospitals. These facilities are equipped medically and designed for the diagnosis and treatment of medical or psychiatric illnesses associated with alcohol or drug abuse. Patients receive supervised medical care from formally-trained staff.

Wards in General and Military Hospitals for Patients Who Have No Usual Home Elsewhere—Includes maternity, neonatal, pediatric (including wards for boarder babies), military, and surgical wards of hospitals, and wards for persons with infectious diseases.

Juvenile Institutions—Includes homes, schools, and other institutions providing care for children (short- or long-term care). Juvenile institutions include the following types:

Homes for Abused, Dependent, and Neglected Children—Includes orphanages and other institutions which provide long-term care (usually more than 30 days) for children. This category is classified in some census products by type of ownership as "Public" and "Private."

Residential Treatment Centers—Includes those institutions which primarily serve children who, by clinical diagnosis, are moderately or seriously disturbed emotionally. Also, these institutions provide long-term treatment services, usually supervised or directed by a psychiatrist.

Training Schools for Juvenile Delinquents—Includes residential training schools or homes, and industrial schools, camps, or farms for juvenile delinquents.

Public Training Schools for Juvenile Delinquents—Usually operated by a State agency (for example, department of welfare, corrections, or a youth authority). Some are operated by county and city governments. These public training schools are specialized institutions serving delinquent children, generally between the ages of 10 and 17 years old, all of whom are committed by the courts.

Private Training Schools—Operated under private auspices. Some of the children they serve are committed by the courts as delinquents. Others are referred by parents or social agencies because of delinquent behavior. One difference between private and public training schools is that, by their administrative policy, private schools have control over their selection and intake.

Detention Centers—Includes institutions providing short-term care (usually 30 days or less) primarily for delinquent children pending disposition of their cases by a court. This category also covers diagnostic centers. In practice, such institutions may be caring for both delinquent and neglected children pending court disposition.

Other Persons in Group Quarters (also referred to as "noninstitutional group quarters")—Includes all persons who live in group quarters other than institutions. Persons who live in the following living quarters are classified as "other persons in group quarters" when there are 10 or more unrelated persons living in the unit; otherwise, these living quarters are classified as housing units.

Rooming Houses—Includes persons residing in rooming and boarding houses and living in quarters with 10 or more unrelated persons.

Group Homes—Includes "community-based homes" that provide care and supportive services. Such places include homes for the mentally ill, mentally retarded, and physically handicapped; drug/alcohol halfway houses; communes; and maternity homes for unwed mothers.

Homes for the Mentally Ill—Includes community-based homes that provide care primarily for the mentally ill. In some data products, this category is classified by type of ownership as "Federal," "State," "Private," and "Ownership not known." Homes which combine treatment of the physically handicapped with treatment of the mentally ill are counted as homes for the mentally ill.

Homes for the Mentally Retarded—Includes community-based homes that provide care primarily for the mentally retarded. Homes which combine treatment of the physically handicapped with treatment of the mentally retarded are counted as homes for the mentally retarded. This category is classified by type of ownership in some census products, as "Federal," "State," "Private," or "Ownership not known."

Homes for the Physically Handicapped—Includes community-based homes for the blind, for the deaf, and other community-based homes for the physically handicapped. Persons with speech problems are classified with homes for the deaf. In some census products, this category is classified by type of ownership as "Public," "Private," or "Ownership not known."

Homes or Halfway Houses for Drug/Alcohol Abuse—Includes persons with no usual home elsewhere in places that provide community-based care and supportive services to persons suffering from a drug/alcohol addiction and to recovering alcoholics and drug abusers. Places providing community-based care for drug and alcohol abusers include group homes, detoxification centers, quarterway houses (residential treatment facilities that work closely with accredited hospitals), halfway houses, and recovery homes for ambulatory, mentally competent recovering alcoholics and drug abusers who may be re-entering the work force.

Maternity Homes for Unwed Mothers—Includes persons with no usual home elsewhere in places that provide domestic care for unwed mothers and their

children. These homes may provide social services and post-natal care within the facility, or may make arrangements for women to receive such services in the community. Nursing services are usually available in the facility.

Other Group Homes—Includes persons with no usual home elsewhere in communes, foster care homes, and job corps centers with 10 or more unrelated persons. These types of places provide communal living quarters, generally for persons who have formed their own community in which they have common interests and often share or own property jointly.

Religious Group Quarters—Includes, primarily, group quarters for nuns teaching in parochial schools and for priests living in rectories. It also includes other convents and monasteries, except those associated with a general hospital or an institution.

College Quarters Off Campus—Includes privately-owned rooming and boarding houses off campus, if the place is reserved exclusively for occupancy by college students and if there are 10 or more unrelated persons. In census products, persons in this category are classified as living in a college dormitory.

Persons residing in certain other types of living arrangements are classified as living in "noninstitutional group quarters" regardless of the number of people sharing the unit. These include persons residing in the following types of group quarters:

College Dormitories—Includes college students in dormitories (provided the dormitory is restricted to students who do not have their families living with them), fraternity and sorority houses, and on-campus residential quarters used exclusively for those in religious orders who are attending college. Students in privately-owned rooming and boarding houses off campus are also included, if the place is reserved exclusively for occupancy by college-level students and if there are 10 or more unrelated persons.

Military Quarters—Includes military personnel living in barracks and dormitories on base, in transient quarters on base for temporary residents (both civilian and military), and on military ships. However, patients in military hospitals receiving treatment for chronic diseases or who had no usual home elsewhere, and persons being held in military stockades were included as part of the institutional population.

Agriculture Workers' Dormitories—Includes persons in migratory farm workers' camps on farms, bunkhouses for ranch hands, and other dormitories on farms, such as those on "tree farms."

Other Workers' Dormitories—Includes persons in logging camps, construction workers' camps, firehouse dormitories, job-training camps, energy enclaves (Alaska only), and nonfarm migratory workers' camps (for example, workers in mineral and mining camps).

Emergency Shelters for Homeless Persons (with sleeping facilities) and Visible in Street Locations—Includes persons enumerated during the "Shelter-and-Street-Night" operation primarily on March 20-21, 1990. Enumerators were instructed not to ask if a person was "homeless." If a person was at one of the locations below on March 20-21, the person was counted as described below. (For more information on the "Shelter-and-Street-Night" operation, see Appendix D, Collection and Processing Procedures.) This category is divided into four classifications:

Emergency Shelters for Homeless Persons (with sleeping facilities)—Includes persons who stayed overnight on March 20, 1990, in permanent and temporary emergency housing, missions, hotels/motels, and flophouses charging $12 or less (excluding taxes) per night; Salvation Army shelters, hotels, and motels used *entirely* for homeless persons regardless of the nightly rate charged; rooms in hotels and motels used *partially* for the homeless; and similar places known to have persons who have no usual home elsewhere staying overnight. If not shown separately, shelters and group homes that provide *temporary* sleeping facilities for runaway, neglected, and homeless children are included in this category in data products.

Shelters for Runaway, Neglected, and Homeless Children—Includes shelters/group homes which provide *temporary* sleeping facilities for juveniles.

Visible in Street Locations—Includes street blocks and open public locations designated before March 20, 1990, by city and community officials as places where the homeless congregate at night. *All* persons found at predesignated street sites from 2 a.m. to 4 a.m. and leaving abandoned or boarded-up buildings from 4 a.m. to 8 a.m. on March 21, 1990, were enumerated during "street" enumeration, except persons in uniform such as police and persons engaged in obvious money-making activities other than begging or panhandling. Enumerators were instructed not to ask if a person was "homeless."

This cannot be considered a complete count of all persons living on the streets because those who were so well hidden that local people did not know where to find them were likely to have been missed as were persons moving about or in places not identified by local officials. It is also possible that persons with homes could have been included in the count of "visible in street locations" if they were present when the enumerator did the enumeration of a particular block.

Predesignated street sites include street corners, parks, bridges, persons emerging from abandoned and boarded-up buildings, noncommercial campsites (tent cities), all-night movie theaters, all-night restaurants, emergency hospital waiting rooms, train stations, airports, bus depots, and subway stations.

Shelters for Abused Women (Shelters Against Domestic Violence or Family Crisis Centers)—Includes community-based homes or shelters that provide domiciliary care for women who have sought shelter from family violence and who may have been physically abused. Most shelters also provide care for children of abused women. These shelters may provide social services, meals, psychiatric treatment, and counseling. In some census products, "shelters for abused women" are included in the category "other noninstitutional group quarters."

Dormitories for Nurses and Interns in General and Military Hospitals—Includes group quarters for nurses and other staff members. It excludes patients.

Crews of Maritime Vessels—Includes officers, crew members, and passengers of maritime U.S. flag vessels. All ocean-going and Great Lakes ships are included.

Staff Residents of Institutions—Includes staff residing in group quarters on institutional grounds who provide formally-authorized, supervised care or custody for the institutionalized population.

Other Nonhousehold Living Situations—Includes persons with no usual home elsewhere enumerated during transient or "T-Night" enumeration at YMCA's, YWCA's, youth hostels, commercial and government-run campgrounds, campgrounds at racetracks, fairs, and carnivals, and similar transient sites.

Living Quarters for Victims of Natural Disasters—Includes living quarters for persons temporarily displaced by natural disasters.

Limitation of the Data—Two types of errors can occur in the classification of "types of group quarters":

1. *Misclassification of Group Quarters*—During the 1990 Special Place Prelist operation, the enumerator determined the type of group quarters associated with each special place in their assignment. The enumerator used the Alphabetical Group Quarters Code List and Index to the Alphabetical Group Quarters Code List to assign a two-digit code number followed by either an "I," for institutional, or an "N," for noninstitutional to each group quarters. In 1990, unacceptable group quarter codes were edited. (For more information on editing of unacceptable data, see Appendix C, Accuracy of the Data.)

2. *No Classification (unknowns)*—The imputation rate for type of institution was higher in 1980 (23.5 percent) than in 1970 (3.3 percent). Improvements were made to the 1990 Alphabetical Group Quarters Code List; that is, the inclusion of more group quarters categories and an "Index to the Alphabetical Group Quarters Code List." (For more information on the allocation rates for Type of Institution, see the allocation rates in 1990 CP-1, *General Population Characteristics*.)

In previous censuses, allocation rates for demographic characteristics (such as age, sex, race, and marital status) of the institutional population were similar to those for the total population. The allocation rates for sample characteristics such as school enrollment, highest grade completed, income, and veteran status for the institutional and noninstitutional group quarters population have been substantially higher than the population in households at least as far back as the 1960 census. The data, however, have historically presented a reasonable picture of the institutional and noninstitutional group quarters population.

Shelter and Street Night (S-Night)—For the 1990 census "Shelter-and-Street-Night" operation, persons well hidden, moving about, or in locations enumerators did not visit were likely to be missed. The number of people missed will never be known; thus, the 1990 census cannot be considered to include a definitive count of America's total homeless population. It does, however, give an idea of relative differences among areas of the country. Other components were counted as part of regular census procedures.

The count of persons in shelters and visible on the street could have been affected by many factors. How much the factors affected the count can never be answered definitively, but some elements include:

1. How well enumerators were trained and how well they followed procedures.
2. How well the list of shelter and street locations given to the Census Bureau by the local government reflected the actual places that homeless persons stay at night.
3. Cities were encouraged to open temporary shelters for census night, and many did that and actively encouraged people to enter the shelters. Thus, people who may have been on the street otherwise were in shelters the night of March 20, so that the ratio of shelter-to-street population could be different than usual.
4. The weather, which was unusually cold in some parts of the country, could affect how likely people were to seek emergency shelter or to be more hidden than usual if they stayed outdoors.
5. The media occasionally interfered with the ability to do the count.
6. How homeless people perceived the census and whether they wanted to be counted or feared the census and hid from it.

The Census Bureau conducted two assessments of Shelter and Street Night: (1) the quality of the lists of shelters used for the Shelter-and-Street-Night operation, and (2) how well procedures were followed by census-takers for the street count in parts of five cities (Chicago, Los Angeles, New Orleans, New York, and Phoenix). Information about these two assessments is available from the Chief, Center for Survey Methods Research, Bureau of the Census, Washington, DC 20233.

Comparability—For the 1990 census, the definition of institutionalized persons was revised so that the definition of "care" only includes persons under organized medical or formally-authorized, supervised care or custody. As a result of this change to the institutional definition, maternity homes are classified as noninstitutional rather than institutional group quarters as in previous censuses. The following types of other group quarters are classified as institutional rather than noninstitutional group quarters: "halfway houses (operated for correctional purposes)" and "wards in general and military hospitals for patients who have no usual home elsewhere," which includes maternity, neonatal, pediatric, military, and surgical wards of hospitals, other-purpose wards of hospitals, and wards for infectious diseases. These changes should not significantly affect the comparability of data with earlier censuses because of the relatively small number of persons involved.

As in 1980, 10 or more unrelated persons living together were classified as living in noninstitutional group quarters. In 1970, the criteria was six or more unrelated persons.

Several changes also have occurred in the identification of specific types of group quarters. For the first time, the 1990 census identifies separately the following types of correctional institutions: persons in halfway houses (operated for correctional purposes), military stockades and jails, and police lockups. In 1990, tuberculosis hospitals or wards are included with hospitals for the chronically ill; in 1980, they were shown separately. For 1990, the noninstitutional group quarters category, "Group homes" is further classified as: group homes for drug/alcohol abuse; maternity homes (for unwed mothers), group homes for the mentally ill, group homes for the mentally retarded, and group homes for the physically handicapped. Persons living in communes, foster-care homes, and job corps centers are classified with "Other group homes" only if 10 or more unrelated persons share the unit; otherwise, they are classified as housing units.

In 1990, workers' dormitories were classified as group quarters regardless of the number of persons sharing the dorm. In 1980, 10 or more unrelated persons had to share the dorm for it to be classified as a group quarters. In 1960, data on persons in military barracks were shown only for men. In subsequent censuses, they include both men and women.

In 1990 census data products, the phrase "inmates of institutions" was changed to "institutionalized persons." Also, persons living in noninstitutional group quarters were referred to as "other persons in group quarters," and the phrase "staff residents" was used for staff living in institutions.

In 1990, there are additional institutional categories and noninstitutional group quarters categories compared with the 1980 census. The institutional categories added include "hospitals and wards for drug/alcohol abuse" and "military hospitals for the chronically ill." The noninstitutional group quarters categories added include emergency shelters for homeless persons; shelters for runaway, neglected, and homeless children; shelters for abused women; and visible-in-street locations. Each of these noninstitutional group quarters categories was enumerated on March 20-21, 1990, during the "Shelter-and-Street-Night" operation. (For more information on the "Shelter-and-Street-Night" operation, see Appendix D, Collection and Processing Procedures.)

HISPANIC ORIGIN

The data on Spanish/Hispanic origin were derived from answers to questionnaire item 7, which was asked of all persons. Persons of Hispanic origin are those who classified themselves in one of the specific Hispanic origin categories listed on the questionnaire—"Mexican," "Puerto Rican," or "Cuban"—as well as those who indicated that they were of "other Spanish/Hispanic" origin. Persons of "Other Spanish/Hispanic" origin are those whose origins are from Spain, the Spanish-speaking countries of Central or South America, or the Dominican Republic, or they are persons of Hispanic origin identifying themselves generally as Spanish, Spanish-American, Hispanic, Hispano, Latino, and so on. Write-in responses to the "other Spanish/Hispanic" category were coded only for sample data.

Origin can be viewed as the ancestry, nationality group, lineage, or country of birth of the person or the person's parents or ancestors before their arrival in the United States. Persons of Hispanic origin may be of any race.

Some tabulations are shown by the Hispanic origin of the householder. In all cases where households, families, or occupied housing units are classified by Hispanic origin, the Hispanic origin of the householder is used. (See the discussion of householder under "Household Type and Relationship.")

During direct interviews conducted by enumerators, if a person could not provide a single origin response, he or she was asked to select, based on self-identification, the group which best described his or her origin or descent. If a person could not provide a single group, the origin of the person's mother was used. If a single group could not be provided for the person's mother, the first origin reported by the person was used.

If any household member failed to respond to the Spanish/Hispanic origin question, a response was assigned by the computer according to the reported entries of other household members by using specific rules of precedence of household relationship. In the processing of sample

questionnaires, responses to other questions on the questionnaire, such as ancestry and place of birth, were used to assign an origin before any reference was made to the origin reported by other household members. If an origin was not entered for any household member, an origin was assigned from another household according to the race of the householder. This procedure is a variation of the general imputation process described in Appendix C, Accuracy of the Data.

Comparability—There may be differences between the total Hispanic origin population based on 100-percent tabulations and sample tabulations. Such differences are the result of sampling variability, nonsampling error, and more extensive edit procedures for the Spanish/Hispanic origin item on the sample questionnaires. (For more information on sampling variability and nonsampling error, see Appendix C, Accuracy of the Data.)

The 1990 data on Hispanic origin are generally comparable with those for the 1980 census. However, there are some differences in the format of the Hispanic origin question between the two censuses. For 1990, the word "descent" was deleted from the 1980 wording. In addition, the term "Mexican-Amer." used in 1980 was shortened further to "Mexican-Am." to reduce misreporting (of "American") in this category detected in the 1980 census. Finally, the 1990 question allowed those who reported as "other Spanish/Hispanic" to write in their specific Hispanic origin group.

Misreporting in the "Mexican-Amer." category of the 1980 census item on Spanish/Hispanic origin may affect the comparability of 1980 and 1990 census data for persons of Hispanic origin for certain areas of the country. An evaluation of the 1980 census item on Spanish/Hispanic origin indicated that there was misreporting in the Mexican origin category by White and Black persons in certain areas. The study results showed evidence that the misreporting occurred in the South (excluding Texas), the Northeast (excluding the New York City area), and a few States in the Midwest Region. Also, results based on available data suggest that the impact of possible misreporting of Mexican origin in the 1980 census was severe in those portions of the above-mentioned regions where the Hispanic origin population was generally sparse. However, national 1980 census data on the Mexican origin population or total Hispanic origin population at the national level was not seriously affected by the reporting problem. (For a more detailed discussion of the evaluation of the 1980 census Spanish/Hispanic origin item, see the 1980 census Supplementary Reports.)

The 1990 and 1980 census data on the Hispanic population are not directly comparable with 1970 Spanish origin data because of a number of factors: (1) overall improvements in the 1980 and 1990 censuses, (2) better coverage of the population, (3) improved question designs, and (4) an effective public relations campaign by the Census Bureau with the assistance of national and community ethnic groups.

Specific changes in question design between the 1980 and 1970 censuses included the placement of the category "No, not Spanish/Hispanic" as the first category in that question. (The corresponding category appeared last in the 1970 question.) Also, the 1970 category "Central or South American" was deleted because in 1970 some respondents misinterpreted the category; furthermore, the designations "Mexican-American" and "Chicano" were added to the Spanish/Hispanic origin question in 1980. In the 1970 census, the question on Spanish origin was asked of only a 5-percent sample of the population.

HOUSEHOLD TYPE AND RELATIONSHIP

Household

A household includes all the persons who occupy a housing unit. A housing unit is a house, an apartment, a mobile home, a group of rooms, or a single room that is occupied (or if vacant, is intended for occupancy) as separate living quarters. Separate living quarters are those in which the occupants live and eat separately from any other persons in the building and which have direct access from the outside of the building or through a common hall. The occupants may be a single family, one person living alone, two or more families living together, or any other group of related or unrelated persons who share living arrangements.

In 100-percent tabulations, the count of households or householders always equals the count of occupied housing units. In sample tabulations, the numbers may differ as a result of the weighting process.

Persons Per Household—A measure obtained by dividing the number of persons in households by the number of households (or householders). In cases where persons in households are cross-classified by race or Hispanic origin, persons in the household are classified by the race or Hispanic origin of the householder rather than the race or Hispanic origin of each individual.

Relationship to Householder

Householder—The data on relationship to householder were derived from answers to questionnaire item 2, which was asked of all persons in housing units. One person in each household is designated as the householder. In most cases, this is the person, or one of the persons, in whose name the home is owned, being bought, or rented and who is listed in column 1 of the census questionnaire. If there is no such person in the household, any adult household member 15 years old and over could be designated as the householder.

Households are classified by type according to the sex of the householder and the presence of relatives. Two types of householders are distinguished: a family householder and a nonfamily householder. A family householder

is a householder living with one or more persons related to him or her by birth, marriage, or adoption. The householder and all persons in the household related to him or her are family members. A nonfamily householder is a householder living alone or with nonrelatives only.

Spouse—Includes a person married to and living with a householder. This category includes persons in formal marriages, as well as persons in common-law marriages.

The number of spouses is equal to the number of "married-couple families" or "married-couple households" in 100-percent tabulations. The number of spouses, however, is generally less than half of the number of "married persons with spouse present" in sample tabulations, since more than one married couple can live in a household, but only spouses of householders are specifically identified as "spouse." For sample tabulations, the number of "married persons with spouse present" includes married-couple subfamilies and married-couple families.

Child—Includes a son or daughter by birth, a stepchild, or adopted child of the householder, regardless of the child's age or marital status. The category excludes sons-in-law, daughters-in-law, and foster children.

Natural-Born or Adopted Son/Daughter—A son or daughter of the householder by birth, regardless of the age of the child. Also, this category includes sons or daughters of the householder by legal adoption, regardless of the age of the child. If the stepson/stepdaughter of the householder has been legally adopted by the householder, the child is still classified as a stepchild.

Stepson/Stepdaughter—A son or daughter of the householder through marriage but not by birth, regardless of the age of the child. If the stepson/stepdaughter of the householder has been legally adopted by the householder, the child is still classified as a stepchild.

Own Child—A never-married child under 18 years who is a son or daughter by birth, a stepchild, or an adopted child of the householder. In certain tabulations, own children are further classified as living with two parents or with one parent only. Own children of the householder living with two parents are by definition found only in married-couple families.

In a subfamily, an "own child" is a never-married child under 18 years of age who is a son, daughter, stepchild, or an adopted child of a mother in a mother-child subfamily, a father in a father-child subfamily, or either spouse in a married-couple subfamily.

"Related children" in a family include own children and all other persons under 18 years of age in the household, regardless of marital status, who are related to the householder, except the spouse of the householder. Foster children are not included since they are not related to the householder.

Other Relatives—In tabulations, includes any household member related to the householder by birth, marriage, or adoption, but not included specifically in another relationship category. In certain detailed tabulations, the following categories may be shown:

Grandchild—The grandson or granddaughter of the householder.

Brother/Sister—The brother or sister of the householder, including stepbrothers, stepsisters, and brothers and sisters by adoption. Brothers-in-law and sisters-in-law are included in the "Other relative" category on the questionnaire.

Parent—The father or mother of the householder, including a stepparent or adoptive parent. Fathers-in-law and mothers-in-law are included in the "Other relative" category on the questionnaire.

Other Relatives—Anyone not listed in a reported category above who is related to the householder by birth, marriage, or adoption (brother-in-law, grandparent, nephew, aunt, mother-in-law, daughter-in-law, cousin, and so forth).

Nonrelatives—Includes any household member, including foster children not related to the householder by birth, marriage, or adoption. The following categories may be presented in more detailed tabulations:

Roomer, Boarder, or Foster Child—Roomer, boarder, lodger, and foster children or foster adults of the householder.

Housemate or Roommate—A person who is not related to the householder and who shares living quarters primarily in order to share expenses.

Unmarried Partner—A person who is not related to the householder, who shares living quarters, and who has a close personal relationship with the householder.

Other Nonrelatives—A person who is not related by birth, marriage, or adoption to the householder and who is not described by the categories given above.

When relationship is not reported for an individual, it is imputed according to the responses for age, sex, and marital status for that person while maintaining consistency with responses for other individuals in the household. (For more information on imputation, see Appendix C, Accuracy of the Data.)

Unrelated Individual

An unrelated individual is: (1) a householder living alone or with nonrelatives only, (2) a household member who is not related to the householder, or (3) a person living in group quarters who is not an inmate of an institution.

Family Type

A family consists of a householder and one or more other persons living in the same household who are related to the householder by birth, marriage, or adoption. All persons in a household who are related to the householder are regarded as members of his or her family. A household can contain only one family for purposes of census tabulations. Not all households contain families since a household may comprise a group of unrelated persons or one person living alone.

Families are classified by type as either a "married-couple family" or "other family" according to the sex of the householder and the presence of relatives. The data on family type are based on answers to questions on sex and relationship which were asked on a 100-percent basis.

Married-Couple Family—A family in which the householder and his or her spouse are enumerated as members of the same household.

Other Family:

Male Householder, No Wife Present—A family with a male householder and no spouse of householder present.

Female Householder, No Husband Present—A family with a female householder and no spouse of householder present.

Persons Per Family—A measure obtained by dividing the number of persons in families by the total number of families (or family householders). In cases where the measure, "persons in family" or "persons per family" are cross-tabulated by race or Hispanic origin, the race or Hispanic origin refers to the householder rather than the race or Hispanic origin of each individual.

Subfamily

A subfamily is a married couple (husband and wife enumerated as members of the same household) with or without never-married children under 18 years old, or one parent with one or more never-married children under 18 years old, living in a household and related to, but not including, either the householder or the householder's spouse. The number of subfamilies is not included in the count of families, since subfamily members are counted as part of the householder's family.

Subfamilies are defined during processing of sample data. In selected tabulations, subfamilies are further classified by type: married-couple subfamilies, with or without own children; mother-child subfamilies; and father-child subfamilies.

Lone parents include people maintaining either one-parent families or one-parent subfamilies. Married couples include husbands and wives in both married-couple families and married-couple subfamilies.

Unmarried-Partner Household

An unmarried-partner household is a household other than a "married-couple household" that includes a householder and an "unmarried partner." An "unmarried partner" can be of the same sex or of the opposite sex of the householder. An "unmarried partner" in an "unmarried-partner household" is an adult who is unrelated to the householder, but shares living quarters and has a close personal relationship with the householder.

Unmarried-Couple Household

An unmarried-couple household is composed of two unrelated adults of the opposite sex (one of whom is the householder) who share a housing unit with or without the presence of children under 15 years old.

Foster Children

Foster children are nonrelatives of the householder and are included in the category, "Roomer, boarder, or foster child" on the questionnaire. Foster children are identified as persons under 18 years old and living in households that have no nonrelatives 18 years old and over (who might be parents of the nonrelatives under 18 years old).

Stepfamily

A stepfamily is a "married-couple family" with at least one stepchild of the householder present, where the householder is the husband.

Comparability—The 1990 definition of a household is the same as that used in 1980. The 1980 relationship category "Son/daughter" has been replaced by two categories, "Natural-born or adopted son/daughter" and "Stepson/stepdaughter." "Grandchild" has been added as a separate category. The 1980 nonrelative categories: "Roomer, boarder" and "Partner, roommate" have been replaced by the categories "Roomer, boarder, or foster child," "Housemate, roommate," and "Unmarried partner." The 1980 nonrelative category "Paid employee" has been dropped.

INCOME IN 1989

The data on income in 1989 were derived from answers to questionnaire items 32 and 33. Information on money income received in the calendar year 1989 was requested from persons 15 years old and over. "Total income" is the algebraic sum of the amounts reported separately for wage or salary income; net nonfarm self-employment income; net farm self-employment income; interest, dividend, or net rental or royalty income; Social Security or railroad retirement income; public assistance or welfare income; retirement or disability income; and all other income. "Earnings" is defined as the algebraic sum of

wage or salary income and net income from farm and nonfarm self-employment. "Earnings" represent the amount of income received regularly before deductions for personal income taxes, Social Security, bond purchases, union dues, medicare deductions, etc.

Receipts from the following sources are not included as income: money received from the sale of property (unless the recipient was engaged in the business of selling such property); the value of income "in kind" from food stamps, public housing subsidies, medical care, employer contributions for persons, etc.; withdrawal of bank deposits; money borrowed; tax refunds; exchange of money between relatives living in the same household; gifts and lump-sum inheritances, insurance payments, and other types of lump-sum receipts.

Income Type in 1989

The eight types of income reported in the census are defined as follows:

1. *Wage or Salary Income*—Includes total money earnings received for work performed as an employee during the calendar year 1989. It includes wages, salary, Armed Forces pay, commissions, tips, piece-rate payments, and cash bonuses earned before deductions were made for taxes, bonds, pensions, union dues, etc.

2. *Nonfarm Self-Employment Income*—Includes net money income (gross receipts minus expenses) from one's own business, professional enterprise, or partnership. Gross receipts include the value of all goods sold and services rendered. Expenses includes costs of goods purchased, rent, heat, light, power, depreciation charges, wages and salaries paid, business taxes (not personal income taxes), etc.

3. *Farm Self-Employment Income*—Includes net money income (gross receipts minus operating expenses) from the operation of a farm by a person on his or her own account, as an owner, renter, or sharecropper. Gross receipts include the value of all products sold, government farm programs, money received from the rental of farm equipment to others, and incidental receipts from the sale of wood, sand, gravel, etc. Operating expenses include cost of feed, fertilizer, seed, and other farming supplies, cash wages paid to farmhands, depreciation charges, cash rent, interest on farm mortgages, farm building repairs, farm taxes (not State and Federal personal income taxes), etc. The value of fuel, food, or other farm products used for family living is not included as part of net income.

4. *Interest, Dividend, or Net Rental Income*—Includes interest on savings or bonds, dividends from stockholdings or membership in associations, net income from rental of property to others and receipts from boarders or lodgers, net royalties, and periodic payments from an estate or trust fund.

5. *Social Security Income*—Includes Social Security pensions and survivors benefits and permanent disability insurance payments made by the Social Security Administration prior to deductions for medical insurance, and railroad retirement insurance checks from the U.S. Government. Medicare reimbursements are not included.

6. *Public Assistance Income*—Includes: (1) supplementary security income payments made by Federal or State welfare agencies to low income persons who are aged (65 years old or over), blind, or disabled; (2) aid to families with dependent children, and (3) general assistance. Separate payments received for hospital or other medical care (vendor payments) are excluded from this item.

7. *Retirement or Disability Income*—Includes: (1) retirement pensions and survivor benefits from a former employer, labor union, or Federal, State, county, or other governmental agency; (2) disability income from sources such as worker's compensation; companies or unions; Federal, State, or local government; and the U.S. military; (3) periodic receipts from annuities and insurance; and (4) regular income from IRA and KEOGH plans.

8. *All Other Income*—Includes unemployment compensation, Veterans Administration (VA) payments, alimony and child support, contributions received periodically from persons not living in the household, military family allotments, net gambling winnings, and other kinds of periodic income other than earnings.

Income of Households—Includes the income of the householder and all other persons 15 years old and over in the household, whether related to the householder or not. Because many households consist of only one person, average household income is usually less than average family income.

Income of Families and Persons—In compiling statistics on family income, the incomes of all members 15 years old and over in each family are summed and treated as a single amount. However, for persons 15 years old and over, the total amounts of their own incomes are used. Although the income statistics covered the calendar year 1989, the characteristics of persons and the composition of families refer to the time of enumeration (April 1990). Thus, the income of the family does not include amounts received by persons who were members of the family during all or part of the calendar year 1989 if these persons no longer resided with the family at the time of enumeration. Yet, family income amounts reported by related persons who did not reside with the family during 1989 but who were members of the family at the time of enumeration are included. However, the composition of most families was the same during 1989 as in April 1990.

Median Income—The median divides the income distribution into two equal parts, one having incomes above the median and the other having incomes below the median.

For households and families, the median income is based on the distribution of the total number of units including those with no income. The median for persons is based on persons with income. The median income values for all households, families, and persons are computed on the basis of more detailed income intervals than shown in most tabulations. Median household or family income figures of $50,000 or less are calculated using linear interpolation. For persons, corresponding median values of $40,000 or less are also computed using linear interpolation. All other median income amounts are derived through Pareto interpolation. (For more information on medians and interpolation, see the discussion under "Derived Measures.")

Mean Income—This is the amount obtained by dividing the total income of a particular statistical universe by the number of units in that universe. Thus, mean household income is obtained by dividing total household income by the total number of households. For the various types of income the means are based on households having those types of income. "Per capita income" is the mean income computed for every man, woman, and child in a particular group. It is derived by dividing the total income of a particular group by the total population in that group.

Care should be exercised in using and interpreting mean income values for small subgroups of the population. Because the mean is influenced strongly by extreme values in the distribution, it is especially susceptible to the effects of sampling variability, misreporting, and processing errors. The median, which is not affected by extreme values, is, therefore, a better measure than the mean when the population base is small. The mean, nevertheless, is shown in some data products for most small subgroups because, when weighted according to the number of cases, the means can be added to obtained summary measures for areas and groups other than those shown in census tabulations.

Limitation of the Data—Since questionnaire entries for income frequently are based on memory and not on records, many persons tended to forget minor or irregular sources of income and, therefore, underreport their income. Underreporting tends to be more pronounced for income sources that are not derived from earnings, such as Social Security, public assistance, or from interest, dividends, and net rental income.

There are errors of reporting due to the misunderstanding of the income questions such as reporting gross rather than net dollar amounts for the two questions on net self-employment income, which resulted in an overstatement of these items. Another common error is the reporting of identical dollar amounts in two of the eight type of income items where a respondent with only one source of income assumed that the second amount should be entered to represent total income. Such instances of overreporting had an impact on the level of mean nonfarm or farm self-employment income and mean total income published for the various geographical subdivisions of the State.

Extensive computer editing procedures were instituted in the data processing operation to reduce some of these reporting errors and to improve the accuracy of the income data. These procedures corrected various reporting deficiencies and improved the consistency of reported income items associated with work experience and information on occupation and class of worker. For example, if persons reported they were self-employed on their own farm, not incorporated, but had reported wage and salary earnings only, the latter amount was shifted to net farm self-employment income. Also, if any respondent reported total income only, the amount was generally assigned to one of the type of income items according to responses to the work experience and class-of-worker questions. Another type of problem involved nonreporting of income data. Where income information was not reported, procedures were devised to impute appropriate values with either no income or positive or negative dollar amounts for the missing entries. (For more information on imputation, see Appendix C, Accuracy of the Data.)

In income tabulations for households and families, the lowest income group (e.g., less than $5,000) includes units that were classified as having no 1989 income. Many of these were living on income "in kind," savings, or gifts, were newly created families, or families in which the sole breadwinner had recently died or left the household. However, many of the households and families who reported no income probably had some money income which was not recorded in the census.

The income data presented in the tabulations covers money income only. The fact that many farm families receive an important part of their income in the form of "free" housing and goods produced and consumed on the farm rather than in money should be taken into consideration in comparing the income of farm and nonfarm residents. Nonmoney income such as business expense accounts, use of business transportation and facilities, or partial compensation by business for medical and educational expenses was also received by some nonfarm residents. Many low income families also receive income "in kind" from public welfare programs. In comparing income data for 1989 with earlier years, it should be noted that an increase or decrease in money income does not necessarily represent a comparable change in real income, unless adjustments for changes in prices are made.

Comparability—The income data collected in the 1980 and 1970 censuses are similar to the 1990 census data, but there are variations in the detail of the questions. In 1980, income information for 1979 was collected from persons in approximately 19 percent of all housing units and group quarters. Each person was required to report:

- Wage or salary income

- Net nonfarm self-employment income
- Net farm self-employment income
- Interest, dividend, or net rental or royalty income
- Social Security income
- Public assistance income
- Income from all other sources

Between the 1980 and 1990 censuses, there were minor differences in the processing of the data. In both censuses, all persons with missing values in one or more of the detailed type of income items *and* total income were designated as allocated. Each missing entry was imputed either as a "no" or as a dollar amount. If total income was reported *and* one or more of the type of income fields was not answered, then the entry in total income generally was assigned to one of the income types according to the socioeconomic characteristics of the income recipient. This person was designated as unallocated.

In 1980 and 1990, all nonrespondents with income not reported (whether heads of households or other persons) were assigned the reported income of persons with similar characteristics. (For more information on imputation, see Appendix C, "Accuracy of the Data.")

There was a difference in the method of computer derivation of aggregate income from individual amounts between the two census processing operations. In the 1980 census, income amounts less than $100,000 were coded in tens of dollars, and amounts of $100,000 or more were coded in thousands of dollars; $5 was added to each amount coded in tens of dollars and $500 to each amount coded in thousands of dollars. Entries of $999,000 or more were treated as $999,500 and losses of $9,999 or more were treated as minus $9,999. In the 1990 census, income amounts less than $999,999 were keyed in dollars. Amounts of $999,999 or more were treated as $999,999 and losses of $9,999 or more were treated as minus $9,999 in all of the computer derivations of aggregate income.

In 1970, information on income in 1969 was obtained from all members in every fifth housing unit and small group quarters (less than 15 persons) and every fifth person in all other group quarters. Each person was required to report:

- Wage or salary income
- Net nonfarm self-employment income
- Net farm self-employment income
- Social Security or Railroad Retirement
- Public assistance or welfare payments
- Income from all other sources

If a person reported a dollar amount in wage or salary, net nonfarm self-employment income, or net farm self-employment income, the person was considered as unallocated only if no further dollar amounts were imputed for any additional missing entries.

In 1960, data on income were obtained from all members in every fourth housing unit and from every fourth person 14 years old and over living in group quarters. Each person was required to report wage or salary income, net self-employment income, and income other than earnings received in 1959. An assumption was made in the editing process that no other type of income was received by a person who reported the receipt of either wage and salary income or self-employment but who had failed to report the receipt of other money income.

For several reasons, the income data shown in census tabulations are not directly comparable with those that may be obtained from statistical summaries of income tax returns. Income, as defined for Federal tax purposes, differs somewhat from the Census Bureau concept. Moreover, the coverage of income tax statistics is different because of the exemptions of persons having small amounts of income and the inclusion of net capital gains in tax returns. Furthermore, members of some families file separate returns and others file joint returns; consequently, the income reporting unit is not consistently either a family or a person.

The earnings data shown in census tabulations are not directly comparable with earnings records of the Social Security Administration. The earnings record data for 1989 excluded the earnings of most civilian government employees, some employees of nonprofit organizations, workers covered by the Railroad Retirement Act, and persons not covered by the program because of insufficient earnings. Furthermore, earnings received from any one employer in excess of $48,000 in 1989 are not covered by earnings records. Finally, because census data are obtained from household questionnaires, they may differ from Social Security Administration earnings record data, which are based upon employers' reports and the Federal income tax returns of self-employed persons.

The Bureau of Economic Analysis (BEA) of the Department of Commerce publishes annual data on aggregate and per-capita personal income received by the population for States, metropolitan areas, and selected counties. Aggregate income estimates based on the income statistics shown in census products usually would be less than those shown in the BEA income series for several reasons. The Census Bureau data are obtained directly from households, whereas the BEA income series is estimated largely on the basis of data from administrative records of business and governmental sources. Moreover, the definitions of income are different. The BEA income series includes some items not included in the income data shown in census publications, such as income "in kind," income received by nonprofit institutions, the value of services of

banks and other financial intermediaries rendered to persons without the assessment of specific charges, Medicare payments, and the income of persons who died or emigrated prior to April 1, 1990. On the other hand, the census income data include contributions for support received from persons not residing in the same household and employer contributions for social insurance.

INDUSTRY, OCCUPATION, AND CLASS OF WORKER

The data on industry, occupation, and class of worker were derived from answers to questionnaire items 28, 29, and 30 respectively. These questions were asked of a sample of persons. Information on industry relates to the kind of business conducted by a person's employing organization; occupation describes the kind of work the person does on the job.

For employed persons, the data refer to the person's job during the reference week. For those who worked at two or more jobs, the data refer to the job at which the person worked the greatest number of hours. For unemployed persons, the data refer to their last job. The industry and occupation statistics are derived from the detailed classification systems developed for the 1990 census as described below. The *Classified Index of Industries and Occupations* provided additional information on the industry and occupation classification systems.

Respondents provided the data for the tabulations by writing on the questionnaires descriptions of their industry and occupation. These descriptions were keyed and passed through automated coding software which assigned a portion of the written entries to categories in the classification system. The automated system assigned codes to 59 percent of the industry entries and 38 percent of the occupation entries.

Those cases not coded by the computer were referred to clerical staff in the Census Bureau's Kansas City processing office for coding. The clerical staff converted the written questionnaire descriptions to codes by comparing these descriptions to entries in the *Alphabetical Index of Industries and Occupations*. For the industry code, these coders also referred to an Employer Name List (formerly called Company Name List). This list, prepared from the Standard Statistical Establishment List developed by the Census Bureau for the economic censuses and surveys, contained the names of business establishments and their Standard Industrial Classification (SIC) codes converted to population census equivalents. This list facilitated coding and maintained industrial classification comparability.

Industry

The industry classification system developed for the 1990 census consists of 235 categories for employed persons, classified into 13 major industry groups. Since 1940, the industrial classification has been based on the Standard Industrial Classification Manual (SIC). The 1990 census classification was developed from the 1987 SIC published by the Office of Management and Budget Executive Office of the President.

The SIC was designed primarily to classify establishments by the type of industrial activity in which they were engaged. However, census data, which were collected from households, differ in detail and nature from those obtained from establishment surveys. Therefore, the census classification systems, while defined in SIC terms, cannot reflect the full detail in all categories. There are several levels of industrial classification found in census products. For example, the 1990 CP-2, *Social and Economic Characteristics* report includes 41 unique industrial categories, while the 1990 Summary Tape File 4 (STF 4) presents 72 categories.

Occupation

The occupational classification system developed for the 1990 census consists of 500 specific occupational categories for employed persons arranged into 6 summary and 13 major occupational groups. This classification was developed to be consistent with the Standard Occupational Classification (SOC) Manual: 1980, published by the Office of Federal Statistical Policy and Standards, U.S. Department of Commerce. Tabulations with occupation as the primary characteristic present several levels of occupational detail. The most detailed tabulations are shown in a special 1990 subject report and tape files on occupation. These products contain all 500 occupational categories plus industry or class of worker subgroupings of occupational categories.

Some occupation groups are related closely to certain industries. Operators of transportation equipment, farm operators and workers, and private household workers account for major portions of their respective industries of transportation, agriculture, and private households. However, the industry categories include persons in other occupations. For example, persons employed in agriculture include truck drivers and bookkeepers; persons employed in the transportation industry include mechanics, freight handlers, and payroll clerks; and persons employed in the private household industry include occupations such as chauffeur, gardener, and secretary.

Class of Worker

The data on class of worker were derived from answers to questionnaire item 30. The information on class of worker refers to the same job as a respondent's industry and occupation and categorizes persons according to the type of ownership of the employing organization. The class of worker categories are defined as follows:

Private Wage and Salary Workers—Includes persons who worked for wages, salary, commission, tips, pay-in-kind, or piece rates for a private for profit employer or a

private not-for-profit, tax-exempt or charitable organization. Self-employed persons whose business was incorporated are included with private wage and salary workers because they are paid employees of their own companies. Some tabulations present data separately for these subcategories: "For profit," "Not for profit," and "Own business incorporated."

Employees of foreign governments, the United Nations, or other formal international organizations were classified as "Private-not-for-profit."

Government Workers—Includes persons who were employees of any local, State, or Federal governmental unit, regardless of the activity of the particular agency. For some tabulations, the data were presented separately for the three levels of government.

Self-Employed Workers—Includes persons who worked for profit or fees in their own unincorporated business, profession, or trade, or who operated a farm.

Unpaid Family Workers—Includes persons who worked 15 hours or more without pay in a business or on a farm operated by a relative.

Salaried/Self-Employed—In tabulations that categorize persons as either salaried or self-employed, the salaried category includes private and government wage and salary workers; self-employed includes self-employed persons and unpaid family workers.

The industry category, "Public administration," is limited to regular government functions such as legislative, judicial, administrative, and regulatory activities of governments. Other government organizations such as schools, hospitals, liquor stores, and bus lines are classified by industry according to the activity in which they are engaged. On the other hand, the class of worker government categories include all government workers.

Occasionally respondents supplied industry, occupation, or class of worker descriptions which were not sufficiently specific for precise classification or did not report on these items at all. Some of these cases were corrected through the field editing process and during the coding and tabulation operations. In the coding operation, certain types of incomplete entries were corrected using the *Alphabetical Index of Industries and Occupations*. For example, it was possible in certain situations to assign an industry code based on the occupation reported.

Following the coding operations, there was a computer edit and an allocation process. The edit first determined whether a respondent was in the universe which required an industry and occupation code. The codes for the three items (industry, occupation, and class of worker) were checked to ensure they were valid and were edited for their relation to each other. Invalid and inconsistent codes were either blanked or changed to a consistent code.

If one or more of the three codes were blank after the edit, a code was assigned from a "similar" person based on other items such as age, sex, education, farm or nonfarm residence, and weeks worked. If all the labor force and income data also were blank, all these economic items were assigned from one other person who provided all the necessary data.

Comparability—Comparability of industry and occupation data was affected by a number of factors, primarily the systems used to classify the questionnaire responses. For both the industry and occupation classification systems, the basic structures were generally the same from 1940 to 1970, but changes in the individual categories limited comparability of the data from one census to another. These changes were needed to recognize the "birth" of new industries and occupations, the "death" of others, and the growth and decline in existing industries and occupations, as well as, the desire of analysts and other users for more detail in the presentation of the data. Probably the greatest cause of incomparability is the movement of a segment of a category to a different category in the next census. Changes in the nature of jobs and respondent terminology, and refinement of category composition made these movements necessary.

In the 1990 census, the industry classification had minor revisions to reflect recent changes to the SIC. The 1990 occupational classification system is essentially the same as that for the 1980 census. However, the conversion of the census classification to the SOC in 1980 meant that the 1990 classification system was less comparable to the classifications used prior to the 1980 census.

Other factors that affected data comparability included the universe to which the data referred (in 1970, the age cutoff for labor force was changed from 14 years to 16 years); how the industry and occupation questions were worded on the questionnaire (for example, important changes were made in 1970); improvements in the coding procedures (the Employer Name List technique was introduced in 1960); and how the "not reported" cases are handled. Prior to 1970, they were placed in the residual categories, "Industry not reported" and "Occupation not reported." In 1970, an allocation process was introduced that assigned these cases to major groups. In 1990, as in 1980, the "Not reported" cases were assigned to individual categories. Therefore, the 1980 and 1990 data for individual categories included some numbers of persons who were tabulated in a "Not reported" category in previous censuses.

The following publications contain information on the various factors affecting comparability and are particularly useful for understanding differences in the occupation and industry information from earlier censuses: U.S. Bureau of the Census, *Changes Between the 1950 and 1960 Occupation and Industry Classifications With Detailed Adjustments of 1950 Data to the 1960 Classifications*, Technical Paper No. 18, 1968; U.S. Bureau of the Census, *1970 Occupation and Industry Classification Systems in Terms of their 1960 Occupation and Industry Elements*, Technical

Paper No. 26, 1972; and U.S. Bureau of the Census, *The Relationship Between the 1970 and 1980 Industry and Occupation Classification Systems*, Technical Paper No. 59, 1988. For citations for earlier census years, see the 1980 Census of Population report, PC80-1-D, *Detailed Population Characteristics*.

The 1990 census introduced an additional class of worker category for "private not-for-profit" employers. This category is a subset of the 1980 category "employee of private employer" so there is no comparable data before 1990. Also in 1990, employees of foreign governments, the United Nations, etc., are classified as "private not-for-profit," rather than Federal Government as in 1970 and 1980. While in theory, there was a change in comparability, in practice, the small number of U.S. residents working for foreign governments made this change negligible.

Comparability between the statistics on industry and occupation from the 1990 census and statistics from other sources is affected by many of the factors described in the section on "Employment Status." These factors are primarily geographic differences between residence and place of work, different dates of reference, and differences in counts because of dual job holding. Industry data from population censuses cover all industries and all kinds of workers, whereas, data from establishments often excluded private household workers, government workers, and the self-employed. Also, the replies from household respondents may have differed in detail and nature from those obtained from establishments.

Occupation data from the census and data from government licensing agencies, professional associations, trade unions, etc., may not be as comparable as expected. Organizational listings often include persons not in the labor force or persons devoting all or most of their time to another occupation; or the same person may be included in two or more different listings. In addition, relatively few organizations, except for those requiring licensing, attained complete coverage of membership in a particular occupational field.

JOURNEY TO WORK

Place of Work

The data on place of work were derived from answers to questionnaire item 22, which was asked of persons who indicated in question 21 that they worked at some time during the reference week. (For more information, see discussion under "Reference Week.")

Data were tabulated for workers 16 years and over; that is, members of the Armed Forces and civilians who were at work during the reference week. Data on place of work refer to the geographic location at which workers carried out their occupational activities during the reference week. The exact address (number and street) of the place of work was asked, as well as the place (city, town, or post office); whether or not the place of work was inside or outside the limits of that city or town; and the county, State, and ZIP Code. If the person's employer operated in more than one location, the exact address of the location or branch where the respondent worked was requested. When the number and street name were unknown, a description of the location, such as the building name or nearest street or intersection, was to be entered.

Persons who worked at more than one location during the reference week were asked to report the one at which they worked the greatest number of hours. Persons who regularly worked in several locations each day during the reference week were requested to give the address at which they began work each day. For cases in which daily work did not begin at a central place each day, the person was asked to provide as much information as possible to describe the area in which he or she worked most during the reference week.

In some tabulations, place-of-work locations may be defined as "in area of residence" and "outside area of residence." The area of residence may vary from table to table or even within a table, and refers to the particular area or areas shown. For example, in a table that provides data for counties, "in area of residence" refers to persons who worked in the same county in which they lived, while "outside area of residence" refers to persons whose workplace was located in a county different from the one in which they lived. Similarly, in a table that provides data for several types of areas, such as the State and its individual metropolitan areas (MA's), counties, and places, the place-of-work data will be variable and is determined by the geographic level (State, MA, county, or place) shown in each section of the tabulation.

In tabulations that present data for States, workplaces for the residents of the State may include, in addition to the State itself, each contiguous State. The category, "in noncontiguous State or abroad," includes persons who worked in a State that did not border their State of residence as well as persons who worked outside the United States.

In tabulations that present data for an MSA/PMSA, place-of-work locations are specified to show the main destinations of workers living in the MSA/PMSA. (For more information on metropolitan areas (MA's), see Appendix A, Area Classifications.) All place-of-work locations are identified with respect to the boundaries of the MSA/PMSA as "inside MSA/PMSA" or "outside MSA/PMSA." Locations within the MSA/PMSA are further divided into each central city, and each county or county balance. Selected large incorporated places also may be specified as places of work.

Within New England MSA/PMSA's, the places of work presented generally are cities and towns. Locations outside the MSA/PMSA are specified if they are important commuting destinations for residents of the MSA/PMSA, and may include adjoining MSA/PMSA's and their central cities, their component counties, large incorporated places, or counties, cities, or other geographic areas outside any MA. In tabulations for MSA/PMSA's in New England;

Honolulu, Hawaii; and certain other MA's, some place-of-work locations are identified as "areas" (e.g., Area 1, Area 5, Area 12, etc.). Such areas consist of groups of towns, cities, census designated places (Honolulu MSA only), or counties that have been identified as unique place-of-work destinations. When an adjoining MSA/PMSA or MSA/PMSA remainder is specified as a place-of-work location, its components are not defined. However, the components are presented in the 1990 CP-1, *General Population Characteristics for Metropolitan Areas* and the 1990 CH-1, *General Housing Characteristics for Metropolitan Areas* reports. In tabulations that present data for census tracts outside MA's, place-of-work locations are defined as "in county of residence" and "outside county of residence."

In areas where the workplace address was coded to the block level, persons were tabulated as working inside or outside a specific place based on the location of that address, regardless of the response to question 22c concerning city/town limits. In areas where it was impossible to code the workplace address to the block level, persons were tabulated as working in a place if a place name was reported in question 22b and the response to question 22c was either "Yes" or the item was left blank. In selected areas, census designated places (CDP's) may appear in the tabulations as places of work. The accuracy of place-of-work data for CDP's may be affected by the extent to which their census names were familiar to respondents, and by coding problems caused by similarities between the CDP name and the names of other geographic jurisdictions in the same vicinity.

Place-of-work data are given for selected minor civil divisions (generally, cities, towns, and townships) in the nine Northeastern States, based on the responses to the place-of-work question. Many towns and townships are regarded locally as equivalent to a place and therefore, were reported as the place of work. When a respondent reported a locality or incorporated place that formed a part of a township or town, the coding and tabulating procedure was designed to include the response in the total for the township or town. The accuracy of the place-of-work data for minor civil divisions is greatest for the New England States. However, the data for some New England towns, for towns in New York, and for townships in New Jersey and Pennsylvania may be affected by coding problems that resulted from the unfamiliarity of the respondent with the minor civil division in which the workplace was located or when a township and a city or borough of the same or similar name are located close together.

Place-of-work data may show a few workers who made unlikely daily work trips (e.g., workers who lived in New York and worked in California). This result is attributable to persons who worked during the reference week at a location that was different from their usual place of work, such as persons away from home on business.

Comparability—The wording of the question on place of work was substantially the same in the 1990 census as it was in 1980. However, data on place of work from the 1990 census are based on the full census sample, while data from the 1980 census were based on only about one-half of the full sample.

For the 1980 census, nonresponse or incomplete responses to the place-of-work question were not allocated, resulting in the use of "not reported" categories in the 1980 publications. However, for the 1990 census, when place of work was not reported or the response was incomplete, a work location was allocated to the person based on their means of transportation to work, travel time to work, industry, and location of residence and workplace of others. The 1990 publications, therefore, do not contain a "not reported" category for the place-of-work data.

Comparisons between 1980 and 1990 census data on the gross number of workers in particular commuting flows, or the total number of persons working in an area, should be made with extreme caution. Any apparent increase in the magnitude of the gross numbers may be due solely to the fact that for 1990 the "not reported" cases have been distributed among specific place-of-work destinations, instead of tallied in a separate category as in 1980.

Limitation of the Data—The data on place of work relate to a reference week; that is, the calendar week preceding the date on which the respondents completed their questionnaires or were interviewed by enumerators. This week is not the same for all respondents because the enumeration was not completed in 1 week. However, for the majority of persons, the reference week for the 1990 census is the last week in March 1990. The lack of a uniform reference week means that the place-of-work data reported in the census will not exactly match the distribution of workplace locations observed or measured during an actual workweek.

The place-of-work data are estimates of persons 16 years old and over who were both employed and at work during the reference week (including persons in the Armed Forces). Persons who did not work during the reference week but had jobs or businesses from which they were temporarily absent due to illness, bad weather, industrial dispute, vacation, or other personal reasons are not included in the place-of-work data. Therefore, the data on place of work understate the total number of jobs or total employment in a geographic area during the reference week. It also should be noted that persons who had irregular, casual, or unstructured jobs during the reference week may have erroneously reported themselves as not working.

The address where the individual worked most often during the reference week was recorded on the census questionnaire. If a worker held two jobs, only data about the primary job (the one worked the greatest number of hours during the preceding week) was requested. Persons who regularly worked in several locations during the reference week were requested to give the address at which they began work each day. For cases in which daily work was not begun at a central place each day, the person was

asked to provide as much information as possible to describe the area in which he or she worked most during the reference week.

Means of Transportation to Work

The data on means of transportation to work were derived from answers to questionnaire item 23a, which was asked of persons who indicated in question 21 that they worked at some time during the reference week. (For more information, see discussion under "Reference Week.") Means of transportation to work refers to the principal mode of travel or type of conveyance that the person usually used to get from home to work during the reference week.

Persons who used different means of transportation on different days of the week were asked to specify the one they used most often, that is, the greatest number of days. Persons who used more than one means of transportation to get to work each day were asked to report the one used for the longest distance during the work trip. The category, "Car, truck, or van," includes workers using a car (including company cars but excluding taxicabs), a truck of one-ton capacity or less, or a van. The category, "Public transportation," includes workers who used a bus or trolley bus, streetcar or trolley car, subway or elevated, railroad, ferryboat, or taxicab even if each mode is not shown separately in the tabulation. The category, "Other means," includes workers who used a mode of travel which is not identified separately within the data distribution. The category, "Other means," may vary from table to table, depending on the amount of detail shown in a particular distribution.

The means of transportation data for some areas may show workers using modes of public transportation that are not available in those areas (e.g., subway or elevated riders in an MA where there actually is no subway or elevated service). This result is largely due to persons who worked during the reference week at a location that was different from their usual place of work (such as persons away from home on business in an area where subway service was available) and persons who used more than one means of transportation each day but whose principal means was unavailable where they lived (for example, residents of nonmetropolitan areas who drove to the fringe of an MA and took the commuter railroad most of the distance to work).

Private Vehicle Occupancy

The data on private vehicle occupancy were derived from answers to questionnaire item 23b. This question was asked of persons who indicated in question 21 that they worked at some time during the reference week and who reported in question 23a that their means of transportation to work was "Car, truck, or van." (For more information, see discussion under "Reference Week.")

Private vehicle occupancy refers to the number of persons who usually rode to work in the vehicle during the reference week. The category, "Drove alone," includes persons who usually drove alone to work as well as persons who were driven to work by someone who then drove back home or to a nonwork destination. The category, "Carpooled," includes workers who reported that two or more persons usually rode to work in the vehicle during the reference week.

Persons Per Car, Truck, or Van—This is obtained by dividing the number of persons who reported using a car, truck, or van to get to work by the number of such vehicles that they used. The number of vehicles used is derived by counting each person who drove alone as one vehicle, each person who reported being in a two-person carpool as one-half vehicle, each person who reported being in a three-person carpool as one-third vehicle, and so on, and then summing all the vehicles.

Time Leaving Home to Go to Work

The data on time leaving home to go to work were derived from answers to questionnaire item 24a. This question was asked of persons who indicated in question 21 that they worked at some time during the reference week and who reported in question 23a that they worked outside their home. The departure time refers to the time of day that the person usually left home to go to work during the reference week. (For more information, see discussion under "Reference Week.")

Travel Time to Work

The data on travel time to work were derived from answers to questionnaire item 24b. This question was asked of persons who indicated in question 21 that they worked at some time during the reference week and who reported in question 23a that they worked outside their home. Travel time to work refers to the total number of minutes that it usually took the person to get from home to work during the reference week. The elapsed time includes time spent waiting for public transportation, picking up passengers in carpools, and time spent in other activities related to getting to work. (For more information, see discussion under "Reference Week.")

LANGUAGE SPOKEN AT HOME AND ABILITY TO SPEAK ENGLISH

Language Spoken at Home

Data on language spoken at home were derived from the answers to questionnaire items 15a and 15b, which were asked of a sample of persons born before April 1, 1985. Instructions mailed with the 1990 census questionnaire stated that a respondent should mark "Yes" in

question 15a if the person sometimes or always spoke a language other than English at home and should not mark "Yes" if a language was spoken only at school or if speaking was limited to a few expressions or slang. For question 15b, respondents were instructed to print the name of the non-English language spoken at home. If the person spoke more than one language other than English, the person was to report the language spoken more often or the language learned first.

The cover of the census questionnaire included information in Spanish which provided a telephone number for respondents to call to request a census questionnaire and instructions in Spanish. Instruction guides were also available in 32 other languages to assist enumerators who encountered households or respondents who spoke no English.

Questions 15a and 15b referred to languages spoken at home in an effort to measure the current use of languages other than English. Persons who knew languages other than English but did not use them at home or who only used them elsewhere were excluded. Persons who reported speaking a language other than English at home may also speak English; however, the questions did not permit determination of the main or dominant language of persons who spoke both English and another language. (For more information, see discussion below on "Ability to Speak English.")

For persons who indicated that they spoke a language other than English at home in question 15a, but failed to specify the name of the language in question 15b, the language was assigned based on the language of other speakers in the household; on the language of a person of the same Spanish origin or detailed race group living in the same or a nearby area; or on a person of the same ancestry or place of birth. In all cases where a person was assigned a non-English language, it was assumed that the language was spoken at home. Persons for whom the name of a language other than English was entered in question 15b, and for whom question 15a was blank were assumed to speak that language at home.

The write-in responses listed in question 15b (specific language spoken) were transcribed onto computer files and coded into more than 380 detailed language categories using an automated coding system. The automated procedure compared write-in responses reported by respondents with entries in a computer dictionary, which initially contained approximately 2,000 language names. The dictionary was updated with a large number of new names, variations in spelling, and a small number of residual categories. Each write-in response was given a numeric code that was associated with one of the detailed categories in the dictionary. If the respondent listed more than one non-English language, only the first was coded.

The write-in responses represented the names people used for languages they speak. They may not match the names or categories used by linguists. The sets of categories used are sometimes geographic and sometimes linguistic. Figure 1 provides an illustration of the content of the classification schemes used to present language data. For more information, write to the Chief, Population Division, U.S. Bureau of the Census, Washington, DC 20233.

Household Language—In households where one or more persons (age 5 years old or over) speak a language other than English, the household language assigned to all household members is the non-English language spoken by the first person with a non-English language in the following order: householder, spouse, parent, sibling, child, grandchild, other relative, stepchild, unmarried partner, housemate or roommate, roomer, boarder, or foster child, or other nonrelative. Thus, persons who speak only English may have a non-English household language assigned to them in tabulations of persons by household language.

Figure 1. **Four- and Twenty-Five-Group Classifications of 1990 Census Languages Spoken at Home with Illustrative Examples**

Four-Group Classification	Twenty-Five-Group Classification	Examples
Spanish	Spanish	Spanish, Ladino
Other Indo-European	French	French, Cajun, French Creole
	Italian	
	Portuguese	
	German	
	Yiddish	
	Other West Germanic	Afrikaans, Dutch, Pennsylvania Dutch
	Scandanavian	Danish, Norwegian, Swedish
	Polish	
	Russian	
	South Slavic	Serbocroatian, Bulgarian, Macedonian, Slovene
	Other Slavic	Czech, Slovak, Ukranian
	Greek	
	Indic	Hindi, Bengali, Gujarathi, Punjabi, Romany, Sinhalese
	Other Indo-European, not elsewhere classified	Armenian, Gaelic, Lithuanian, Persian
Languages of Asia and the Pacific	Chinese	
	Japanese	
	Mon-Khmer	Cambodian
	Tagalog	
	Korean	
	Vietnamese	
	Other languages (part)	Chamorro, Dravidian Languages, Hawaiian, Ilocano, Thai, Turkish
All other languages	Arabic	
	Hungarian	
	Native North American languages	
	Other languages (part)	Amharic, Syriac, Finnish, Hebrew, Languages of Central and South America, Other Languages of Africa

Ability to Speak English

Persons 5 years old and over who reported that they spoke a language other than English in question 15a were also asked in question 15c to indicate their ability to speak English based on one of the following categories: "Very well," "Well," "Not well," or "Not at all."

The data on ability to speak English represent the person's own perception about his or her own ability or, because census questionnaires are usually completed by one household member, the responses may represent the perception of another household member. The instruction guides and questionnaires that were mailed to households did not include any information on how to interpret the response categories in question 15c.

Persons who reported that they spoke a language other than English at home but whose ability to speak English was not reported, were assigned the English-language ability of a randomly selected person of the same age, Spanish origin, nativity and year of entry, ano language group.

Linguistic Isolation—A household in which no person age 14 years or over speaks only English and no person age 14 years or over who speaks a language other than English speaks English "Very well" is classified as "linguistically isolated." All the members of a linguistically isolated household are tabulated as linguistically isolated, including members under age 14 years who may speak only English.

Limitation of the Data—Persons who speak a language other than English at home may have first learned that language at school. However, these persons would be expected to indicate that they spoke English "Very well." Persons who speak a language other than English, but do not do so *at home,* should have been reported as not speaking a language other than English at home.

The extreme detail in which language names were coded may give a false impression of the linguistic precision of these data. The names used by speakers of a language to identify it may reflect ethnic, geographic, or political affiliations and do not necessarily respect linguistic distinctions. The categories shown in the tabulations were chosen on a number of criteria, such as information about the number of speakers of each language that might be expected in a sample of the United States population.

Comparability—Information on language has been collected in every census since 1890. The comparability of data among censuses is limited by changes in question wording, by the subpopulations to whom the question was addressed, and by the detail that was published.

The same question on language was asked in the 1980 and 1990 censuses. This question on the current language spoken at home replaced the questions asked in prior censuses on mother tongue; that is, the language other than English spoken in the person's home when he or she was a child; one's first language; or the language spoken before immigrating to the United States. The censuses of 1910-1940, 1960 and 1970 included questions on mother tongue. A change in coding procedure from 1980 to 1990 should have improved accuracy of coding and may affect the number of persons reported in some of the 380 plus categories. It should not greatly affect the 4-group or 25-group lists. In 1980, coding clerks supplied numeric codes for the written entries on each questionnaire using a 2,000 name reference list. In 1990 written entries were transcribed to a computer file and matched to a computer dictionary which began with the 2,000 name list, but expanded as unmatched names were referred to headquarters specialists for resolution.

The question on ability to speak English was asked for the first time in 1980. In tabulations from 1980, the categories "Very well" and "Well" were combined. Data from other surveys suggested a major difference between the category "Very well" and the remaining categories. In tabulations showing ability to speak English, persons who reported that they spoke English "Very well" are presented separately from persons who reported their ability to speak English as less than "Very well."

MARITAL STATUS

The data on marital status were derived from answers to questionnaire item 6, which was asked of all persons. The marital status classification refers to the status at the time of enumeration. Data on marital status are tabulated only for persons 15 years old and over.

All persons were asked whether they were "now married," "widowed," "divorced," "separated," or "never married." Couples who live together (unmarried persons, persons in common-law marriages) were allowed to report the marital status they considered the most appropriate.

Never Married—Includes all persons who have never been married, including persons whose only marriage(s) was annulled.

Ever Married—Includes persons married at the time of enumeration (including those separated), widowed, or divorced.

Now Married, Except Separated—Includes persons whose current marriage has not ended through widowhood, divorce, or separation (regardless of previous marital history). The category may also include couples who live together or persons in common-law marriages if they consider this category the most appropriate. In certain tabulations, currently married persons are further classified as "spouse present" or "spouse absent."

Separated—Includes persons legally separated or otherwise absent from their spouse because of marital discord. Included are persons who have been deserted or who have parted because they no longer want to live together but who have not obtained a divorce.

Widowed—Includes widows and widowers who have not remarried.

Divorced—Includes persons who are legally divorced and who have not remarried.

In selected sample tabulations, data for married and separated persons are reorganized and combined with information on the presence of the spouse in the same household.

Now Married—All persons whose current marriage has not ended by widowhood or divorce. This category includes persons defined above as "separated."

Spouse Present—Married persons whose wife or husband was enumerated as a member of the same household, including those whose spouse may have been temporarily absent for such reasons as travel or hospitalization.

Spouse Absent—Married persons whose wife or husband was not enumerated as a member of the same household. This category also includes all married persons living in group quarters.

Separated—Defined above.

Spouse Absent, Other—Married persons whose wife or husband was not enumerated as a member of the same household, excluding separated. Included is any person whose spouse was employed and living away from home or in an institution or absent in the Armed Forces.

Differences between the number of currently married males and the number of currently married females occur because of reporting differences and because some husbands and wives have their usual residence in different areas. In sample tabulations, these differences can also occur because different weights are applied to the individual's data. Any differences between the number of "now married, spouse present" males and females are due solely to sample weighting. By definition, the numbers would be the same.

When marital status was not reported, it was imputed according to the relationship to the householder and sex and age of the person. (For more information on imputation, see Appendix C, Accuracy of the Data.)

Comparability—The 1990 marital status definitions are the same as those used in 1980 with the exception of the term "never married" which replaces the term "single" in tabulations. A general marital status question has been asked in every census since 1880.

MOBILITY LIMITATION STATUS

The data on mobility limitation status were derived from answers to questionnaire item 19a, which was asked of a sample of persons 15 years old and over. Persons were identified as having a mobility limitation if they had a health condition that had lasted for 6 or more months and which made it difficult to go outside the home alone. Examples of outside activities on the questionnaire included shopping and visiting the doctor's office.

The term "health condition" referred to both physical and mental conditions. A temporary health problem, such as a broken bone that was expected to heal normally, was not considered a health condition.

Comparability—This was the first time that a question on mobility limitation was included in the census.

PLACE OF BIRTH

The data on place of birth were derived from answers to questionnaire item 8, which was asked on a sample basis. The place-of-birth question asked respondents to report the U.S. State, commonwealth or territory, or the foreign country where they were born. Persons born outside the United States were asked to report their place of birth according to current international boundaries. Since numerous changes in boundaries of foreign countries have occurred in the last century, some persons may have reported their place of birth in terms of boundaries that existed at the time of their birth or emigration, or in accordance with their own national preference.

Persons not reporting place of birth were assigned the birthplace of another family member or were allocated the response of another person with similar characteristics. Persons allocated as foreign born were not assigned a specific country of birth but were classified as "Born abroad, country not specified."

Nativity—Information on place of birth and citizenship were used to classify the population into two major categories: native and foreign born. When information on place of birth was not reported, nativity was assigned on the basis of answers to citizenship, if reported, and other characteristics.

Native—Includes persons born in the United States, Puerto Rico, or an outlying area of the United States. The small number of persons who were born in a foreign country but have at least one American parent also are included in this category.

The native population is classified in the following groups: persons born in the State in which they resided at the time of the census; persons born in a different State, by region; persons born in Puerto Rico or an outlying area of the U.S.; and persons born abroad with at least one American parent.

Foreign Born—Includes persons not classified as "Native." Prior to the 1970 census, persons not reporting place of birth were generally classified as native.

The foreign-born population is shown by selected area, country, or region of birth: the places of birth shown in data products were selected based on the number of respondents who reported that area or country of birth.

Comparability—Data on the State of birth of the native population have been collected in each census beginning with that of 1850. Similar data were shown in tabulations for the 1980 census and other recent censuses. Nonresponse was allocated in a similar manner in 1980; however, prior to 1980, nonresponse to the place of birth question was not allocated. Prior to the 1970 census, persons not reporting place of birth were generally classified as native.

The questionnaire instruction to report mother's State of residence instead of the person's actual State of birth (if born in a hospital in a different State) was dropped in 1990. Evaluation studies of 1970 and 1980 census data demonstrated that this instruction was generally either ignored or misunderstood. Since the hospital and the mother's residence is in the same State for most births, this change may have a slight effect on State of birth data for States with large metropolitan areas that straddle State lines.

POVERTY STATUS IN 1989

The data on poverty status were derived from answers to the same questions as the income data, questionnaire items 32 and 33. (For more information, see the discussion under "Income in 1989.") Poverty statistics presented in census publications were based on a definition originated by the Social Security Administration in 1964 and subsequently modified by Federal interagency committees in 1969 and 1980 and prescribed by the Office of Management and Budget in Directive 14 as the standard to be used by Federal agencies for statistical purposes.

At the core of this definition was the 1961 economy food plan, the least costly of four nutritionally adequate food plans designed by the Department of Agriculture. It was determined from the Agriculture Department's 1955 survey of food consumption that families of three or more persons spend approximately one-third of their income on food; hence, the poverty level for these families was set at three times the cost of the economy food plan. For smaller families and persons living alone, the cost of the economy food plan was multiplied by factors that were slightly higher to compensate for the relatively larger fixed expenses for these smaller households.

The income cutoffs used by the Census Bureau to determine the poverty status of families and unrelated individuals included a set of 48 thresholds arranged in a two-dimensional matrix consisting of family size (from one person to nine or more persons) cross-classified by presence and number of family members under 18 years old (from no children present to eight or more children present). Unrelated individuals and two-person families were further differentiated by age of the householder (under 65 years old and 65 years old and over).

The total income of each family or unrelated individual in the sample was tested against the appropriate poverty threshold to determine the poverty status of that family or unrelated individual. If the total income was less than the corresponding cutoff, the family or unrelated individual was classified as "below the poverty level." The number of persons below the poverty level was the sum of the number of persons in families with incomes below the poverty level and the number of unrelated individuals with incomes below the poverty level.

The poverty thresholds are revised annually to allow for changes in the cost of living as reflected in the Consumer Price Index. The average poverty threshold for a family of four persons was $12,674 in 1989. (For more information, see table A below.) Poverty thresholds were applied on a national basis and were not adjusted for regional, State or local variations in the cost of living. For a detailed discussion of the poverty definition, see U.S. Bureau of the Census, Current Population Reports, Series P-60, No. 171, *Poverty in the United States: 1988 and 1989.*

Persons for Whom Poverty Status Is Determined—Poverty status was determined for all persons except institutionalized persons, persons in military group quarters and in college dormitories, and unrelated individuals under 15 years old. These groups also were excluded from the denominator when calculating poverty rates.

Specified Poverty Levels—Since the poverty levels currently in use by the Federal Government do not meet all the needs of data users, some of the data are presented for alternate levels. These specified poverty levels are obtained by multiplying the income cutoffs at the poverty level by the appropriate factor. For example, the average income cutoff at 125 percent of poverty level was $15,843 ($12,674 x 1.25) in 1989 for a family of four persons.

Weighted Average Thresholds at the Poverty Level—The average thresholds shown in the first column of table A are weighted by the presence and number of children. For example, the weighted average threshold for a given family size is obtained by multiplying the threshold for each presence and number of children category within the given family size by the number of families in that category. These products are then aggregated across the entire range of presence and number of children categories, and the aggregate is divided by the total number of families in the group to yield the weighted average threshold at the poverty level for that family size.

Since the basic thresholds used to determine the poverty status of families and unrelated individuals are applied to all families and unrelated individuals, the weighted average poverty thresholds are derived using all families and unrelated individuals rather than just those classified as being below the poverty level. To obtain the weighted poverty thresholds for families and unrelated individuals below alternate poverty levels, the weighted thresholds

shown in table A may be multiplied directly by the appropriate factor. The weighted average thresholds presented in the table are based on the March 1990 Current Population Survey. However, these thresholds would not differ significantly from those based on the 1990 census.

Income Deficit—Represents the difference between the total income of families and unrelated individuals below the poverty level and their respective poverty thresholds. In computing the income deficit, families reporting a net income loss are assigned zero dollars and for such cases the deficit is equal to the poverty threshold.

This measure provided an estimate of the amount which would be required to raise the incomes of all poor families and unrelated individuals to their respective poverty thresholds. The income deficit is thus a measure of the degree of impoverishment of a family or unrelated individual. However, caution must be used in comparing the average deficits of families with different characteristics. Apparent differences in average income deficits may, to some extent, be a function of differences in family size.

Mean Income Deficit—Represents the amount obtained by dividing the total income deficit of a group below the poverty level by the number of families (or unrelated individuals) in that group.

Comparability—The poverty definition used in the 1990 and 1980 censuses differed slightly from the one used in the 1970 census. Three technical modifications were made to the definition used in the 1970 census as described below:

1. The separate thresholds for families with a female householder with no husband present and all other families were eliminated. For the 1980 and 1990 censuses, the weighted average of the poverty thresholds for these two types of families was applied to all types of families, regardless of the sex of the householder.
2. Farm families and farm unrelated individuals no longer had a set of poverty thresholds that were lower than the thresholds applied to nonfarm families and unrelated individuals. The farm thresholds were 85 percent of the corresponding levels for nonfarm families in the 1970 census. The same thresholds were applied to all families and unrelated individuals regardless of residence in 1980 and 1990.
3. The thresholds by size of family were extended from seven or more persons in 1970 to nine or more persons in 1980 and 1990.

These changes resulted in a minimal increase in the number of poor at the national level. For a complete discussion of these modifications and their impact, see the Current Population Reports, Series P-60, No. 133.

The population covered in the poverty statistics derived from the 1980 and 1990 censuses was essentially the same as in the 1970 census. The only difference was that in 1980 and 1990, unrelated individuals under 15 years old were excluded from the poverty universe, while in 1970, only those under 14 years old were excluded. The poverty data from the 1960 census excluded all persons in group quarters and included all unrelated individuals regardless of age. It was unlikely that these differences in population coverage would have had significant impact when comparing the poverty data for persons since the 1960 censuses.

Current Population Survey—Because of differences in the questionnaires and data collection procedures, estimates of the number of persons below the poverty level by various characteristics from the 1990 census may differ from those reported in the March 1990 Current Population Survey.

RACE

The data on race were derived from answers to questionnaire item 4, which was asked of all persons. The concept of race as used by the Census Bureau reflects

Table A. **Poverty Thresholds in 1989 by Size of Family and Number of Related Children Under 18 Years**

Size of Family Unit	Weighted average thresholds	Related children under 18 years								
		None	One	Two	Three	Four	Five	Six	Seven	Eight or more
One person (unrelated individual).	$6,310									
Under 65 years	6 451	$6,451								
65 years and over	5,947	5,947								
Two persons	8,076									
Householder under 65 years	8,343	8,303	$8,547							
Householder 65 years and over	7,501	7,495	8,515							
Three persons	9,885	9,699	9,981	$9,990						
Four persons	12,674	12,790	12,999	12,575	$12,619					
Five persons	14,990	15,424	15,648	15,169	14,798	$14,572				
Six persons	16,921	17,740	17,811	17,444	17,092	16,569	$16,259			
Seven persons	19,162	20,412	20,540	20,101	19,794	19,224	18,558	$17,828		
Eight persons	21,328	22,830	23,031	22,617	22,253	21,738	21,084	20,403	$20,230	
Nine or more persons	25,480	27,463	27,596	27,229	26,921	26,415	25,719	25,089	24,933	$23,973

self-identification; it does not denote any clear-cut scientific definition of biological stock. The data for race represent self-classification by people according to the race with which they most closely identify. Furthermore, it is recognized that the categories of the race item include both racial and national origin or socio-cultural groups.

During direct interviews conducted by enumerators, if a person could not provide a single response to the race question, he or she was asked to select, based on self-identification, the group which best described his or her racial identity. If a person could not provide a single race response, the race of the mother was used. If a single race response could not be provided for the person's mother, the first race reported by the person was used. In all cases where occupied housing units, households, or families are classified by race, the race of the householder was used.

The racial classification used by the Census Bureau generally adheres to the guidelines in Federal Statistical Directive No. 15, issued by the Office of Management and Budget, which provides standards on ethnic and racial categories for statistical reporting to be used by all Federal agencies. The racial categories used in the 1990 census data products are provided below.

White—Includes persons who indicated their race as "White" or reported entries such as Canadian, German, Italian, Lebanese, Near Easterner, Arab, or Polish.

Black—Includes persons who indicated their race as "Black or Negro" or reported entries such as African American, Afro-American, Black Puerto Rican, Jamaican, Nigerian, West Indian, or Haitian.

American Indian, Eskimo, or Aleut—Includes persons who classified themselves as such in one of the specific race categories identified below.

American Indian—Includes persons who indicated their race as "American Indian," entered the name of an Indian tribe, or reported such entries as Canadian Indian, French-American Indian, or Spanish-American Indian.

American Indian Tribe—Persons who identified themselves as American Indian were asked to report their enrolled or principal tribe. Therefore, tribal data in tabulations reflect the written tribal entries reported on the questionnaires. Some of the entries (for example, Iroquois, Sioux, Colorado River, and Flathead) represent nations or reservations.

The information on tribe is based on self-identification and therefore does not reflect any designation of Federally- or State-recognized tribe. Information on American Indian tribes is presented in summary tape files and special data products. The information is derived from the American Indian Detailed Tribal Classification List for the 1990 census. The classification list represents all tribes, bands, and clans that had a specified number of American Indians reported on the census questionnaire.

Eskimo—Includes persons who indicated their race as "Eskimo" or reported entries such as Arctic Slope, Inupiat, and Yupik.

Aleut—Includes persons who indicated their race as "Aleut" or reported entries such as Alutiiq, Egegik, and Pribilovian.

Asian or Pacific Islander—Includes persons who reported in one of the Asian or Pacific Islander groups listed on the questionnaire or who provided write-in responses such as Thai, Nepali, or Tongan. A more detailed listing of the groups comprising the Asian or Pacific Islander population is presented in figure 2 below. In some data products, information is presented separately for the Asian population and the Pacific Islander population.

Asian—Includes "Chinese," "Filipino," "Japanese," "Asian Indian," "Korean," "Vietnamese," and "Other Asian." In some tables, "Other Asian" may not be shown separately, but is included in the total Asian population.

Chinese—Includes persons who indicated their race as "Chinese" or who identified themselves as Cantonese, Tibetan, or Chinese American. In standard census reports, persons who reported as "Taiwanese" or "Formosan" are included here with Chinese. In special reports on the Asian or Pacific Islander population, information on persons who identified themselves as Taiwanese are shown separately.

Filipino—Includes persons who indicated their race as "Filipino" or reported entries such as Philipino, Philipine, or Filipino American.

Japanese—Includes persons who indicated their race as "Japanese" and persons who identified themselves as Nipponese or Japanese American.

Asian Indian—Includes persons who indicated their race as "Asian Indian" and persons who identified themselves as Bengalese, Bharat, Dravidian, East Indian, or Goanese.

Korean—Includes persons who indicated their race as "Korean" and persons who identified themselves as Korean American.

Vietnamese—Includes persons who indicated their race as "Vietnamese" and persons who identified themselves as Vietnamese American.

Cambodian—Includes persons who provided a write-in response such as Cambodian or Cambodia.

Hmong—Includes persons who provided a write-in response such as Hmong, Laohmong, or Mong.

Laotian—Includes persons who provided a write-in response such as Laotian, Laos, or Lao.

Thai—Includes persons who provided a write-in response such as Thai, Thailand, or Siamese.

Other Asian—Includes persons who provided a write-in response of Bangladeshi, Burmese, Indonesian, Pakistani, Sri Lankan, Amerasian, or Eurasian. See figure 2 for other groups comprising "Other Asian."

Pacific Islander—Includes persons who indicated their race as "Pacific Islander" by classifying themselves into one of the following groups or identifying themselves as one of the Pacific Islander cultural groups of Polynesian, Micronesian, or Melanesian.

Hawaiian—Includes persons who indicated their race as "Hawaiian" as well as persons who identified themselves as Part Hawaiian or Native Hawaiian.

Samoan—Includes persons who indicated their race as "Samoan" or persons who identified themselves as American Samoan or Western Samoan.

Guamanian—Includes persons who indicated their race as "Guamanian" or persons who identified themselves as Chamorro or Guam.

Other Pacific Islander—Includes persons who provided a write-in response of a Pacific Islander group such as Tahitian, Northern Mariana Islander, Palauan, Fijian, or a cultural group such as Polynesian, Micronesian, or Melanesian. See figure 2 for other groups comprising "Other Pacific Islander."

Other Race—Includes all other persons not included in the "White," "Black," "American Indian, Eskimo, or Aleut," and the "Asian or Pacific Islander" race categories described above. Persons reporting in the "Other race" category and providing write-in entries such as multiracial, multiethnic, mixed, interracial, Wesort, or a Spanish/Hispanic origin group (such as Mexican, Cuban, or Puerto Rican) are included here.

Written entries to three categories on the race item—"Indian (Amer.)," "Other Asian or Pacific Islander (API)," and "Other race"—were reviewed, edited, and coded by subject matter specialists. (For more information on the coding operation, see the section below that discusses "Comparability.")

The written entries under "Indian (Amer.)" and "Other Asian or Pacific Islander (API)" were reviewed and coded during 100-percent processing of the 1990 census questionnaires. A substantial portion of the entries for the "Other race" category also were reviewed, edited, and coded during the 100-percent processing. The remaining entries under "Other race" underwent review and coding during sample processing. Most of the written entries reviewed and coded during sample processing were those indicating Hispanic origin such as Mexican, Cuban, or Puerto Rican.

If the race entry for a member of a household was missing on the questionnaire, race was assigned based upon the reported entries of race by other household members using specific rules of precedence of household relationship. For example, if race was missing for the daughter of the householder, then the race of her mother (as female householder or female spouse) would be assigned. If there was no female householder or spouse in the household, the daughter would be assigned her father's (male householder) race. If race was not reported for anyone in the household, the race of a householder in a previously processed household was assigned. This procedure is a variation of the general imputation procedures described in Appendix C, Accuracy of the Data.

Limitation of the Data—In the 1980 census, a relatively high proportion (20 percent) of American Indians did not report any tribal entry in the race item. Evaluation of the pre-census tests indicated that changes made for the 1990 race item should improve the reporting of tribes in the rural areas (especially on reservations) for the 1990 census. The results for urban areas were inconclusive. Also, the precensus tests indicated that there may be overreporting of the Cherokee tribe. An evaluation of 1980 census data showed overreporting of Cherokee in urban areas or areas where the number of American Indians was sparse.

In the 1990 census, respondents sometimes did not fill in a circle or filled the "Other race" circle and wrote in a response, such as Arab, Polish, or African American in the shared write-in box for "Other race" and "Other API" responses. During the automated coding process, these responses were edited and assigned to the appropriate racial designation. Also, some Hispanic origin persons did not fill in a circle, but provided entries such as Mexican or Puerto Rican. These persons were classified in the "Other race" category during the coding and editing process. There may be some minor differences between sample data and 100-percent data because sample processing included additional edits not included in the 100-percent processing.

Figure 2. **Asian or Pacific Islander Groups Reported in the 1990 Census**

Asian	Pacific Islander
Chinese	Hawaiian
Filipino	Samoan
Japanese	Guamanian
Asian Indian	Other Pacific Islander[1]
Korean	Carolinian
Vietnamese	Fijian
Cambodian	Kosraean
Hmong	Melanesian[3]
Laotian	Micronesian[3]
Thai	Northern Mariana Islander
Other Asian[1]	Palauan
Bangladeshi	Papua New Guinean
Bhutanese	Ponapean (Pohnpeian)
Borneo	Polynesian[3]
Burmese	Solomon Islander
Celebesian	Tahitian
Ceram	Tarawa Islander
Indochinese	Tokelauan
Indonesian	Tongan
Iwo-Jiman	Trukese (Chuukese)
Javanese	Yapese
Malayan	Pacific Islander, not specified
Maldivian	
Nepali	
Okinawan	
Pakistani	
Sikkim	
Singaporean	
Sri Lankan	
Sumatran	
Asian, not specified[2]	

[1]In some data products, specific groups listed under "Other Asian" or "Other Pacific Islander" are shown separately. Groups not shown are tabulated as "All other Asian" or "All other Pacific Islander," respectively.

[2]Includes entries such as Asian American, Asian, Asiatic, Amerasian, and Eurasian.

[3]Polynesian, Micronesian, and Melanesian are Pacific Islander cultural groups.

Comparability—Differences between the 1990 census and earlier censuses affect the comparability of data for certain racial groups and American Indian tribes. The 1990 census was the first census to undertake, on a 100-percent basis, an automated review, edit, and coding operation for written responses to the race item. The automated coding system used in the 1990 census greatly reduced the potential for error associated with a clerical review. Specialists with a thorough knowledge of the race subject matter reviewed, edited, coded, and resolved inconsistent or incomplete responses. In the 1980 census, there was only a limited clerical review of the race responses on the 100-percent forms with a full clerical review conducted only on the sample questionnaires.

Another major difference between the 1990 and preceding censuses is the handling of the write-in responses for the Asian or Pacific Islander populations. In addition to the nine Asian or Pacific Islander categories shown on the questionnaire under the spanner "Asian or Pacific Islander (API)," the 1990 census race item provided a new residual category, "Other API," for Asian or Pacific Islander persons who did not report in one of the listed Asian or Pacific Islander groups. During the coding operation, write-in responses for "Other API" were reviewed, coded, and assigned to the appropriate classification. For example, in 1990, a write-in entry of Laotian, Thai, or Javanese is classified as "Other Asian," while a write-in entry of Tongan or Fijian is classified as "Other Pacific Islander." In the 1990 census, these persons were able to identify as "Other API" in both the 100-percent and sample operations.

In the 1980 census, the nine Asian or Pacific Islander groups were also listed separately. However, persons not belonging to these nine groups wrote in their specific racial group under the "Other" race category. Persons with a written entry such as Laotian, Thai, or Tongan, were tabulated and published as "Other race" in the 100-percent processing operation in 1980, but were reclassified as "Other Asian and Pacific Islander" in 1980 sample tabulations. In 1980 special reports on the Asian or Pacific Islander populations, data were shown separately for "Other Asian" and "Other Pacific Islander."

The 1970 questionnaire did not have separate race categories for Asian Indian, Vietnamese, Samoan, and Guamanian. These persons indicated their race in the "Other" category and later, through the editing process, were assigned to a specific group. For example, in 1970, Asian Indians were reclassified as "White," while Vietnamese, Guamanians, and Samoans were included in the "Other" category.

Another difference between 1990 and preceding censuses is the approach taken when persons of Spanish/Hispanic origin did not report in a specific race category but reported as "Other race" or "Other." These persons commonly provided a write-in entry such as Mexican, Venezuelan, or Latino. In the 1990 and 1980 censuses, these entries remained in the "Other race" or "Other" category, respectively. In the 1970 census, most of these persons were included in the "White" category.

REFERENCE WEEK

The data on labor force status and journey to work were related to the reference week; that is, the calendar week preceding the date on which the respondents completed their questionnaires or were interviewed by enumerators. This week is not the same for all respondents since the enumeration was not completed in one week. The occurrence of holidays during the enumeration period could affect the data on actual hours worked during the reference week, but probably had no effect on overall measurement of employment status (see the discussion below on "Comparability").

Comparability—The reference weeks for the 1990 and 1980 censuses differ in that Passover and Good Friday occurred in the first week of April 1980, but in the second week of April 1990. Many workers presumably took time off for those observances. The differing occurrence of

these holidays could affect the comparability of the 1990 and 1980 data on actual hours worked for some areas if the respective weeks were the reference weeks for a significant number of persons. The holidays probably did not affect the overall measurement of employment status since this information was based on work activity during the entire reference week.

RESIDENCE IN 1985

The data on residence in 1985 were derived from answers to question 14b, which asked for the State (or foreign country), county, and place of residence on April 1, 1985, for those persons reporting in question 14a that on that date they lived in a different house than their current residence. Residence in 1985 is used in conjunction with location of current residence to determine the extent of residential mobility of the population and the resulting redistribution of the population across the various States, metropolitan areas, and regions of the country.

When no information on residence in 1985 was reported for a person, information for other family members, if available, was used to assign a location of residence in 1985. All cases of nonresponse or incomplete response that were not assigned a previous residence based on information from other family members were allocated the previous residence of another person with similar characteristics who provided complete information.

The tabulation category, "Same house," includes all persons 5 years old and over who did not move during the 5 years as well as those who had moved but by 1990 had returned to their 1985 residence. The category, "Different house in the United States," includes persons who lived in the United States in 1985 but in a different house or apartment from the one they occupied on April 1, 1990. These movers are then further subdivided according to the type of move.

In most tabulations, movers are divided into three groups according to their 1985 residence: "Different house, same county," "Different county, same State," and "Different State." The last group may be further subdivided into region of residence in 1985. The category, "Abroad," includes those persons who were residing in a foreign country, Puerto Rico, or an outlying area of the U.S. in 1985, including members of the Armed Forces and their dependents. Some tabulations show movers who were residing in Puerto Rico or an outlying area in 1985 separately from those residing in other countries.

In tabulations for metropolitan areas, movers are categorized according to the metropolitan status of their current and previous residences, resulting in such groups as movers within an MSA/PMSA, movers between MSA/PMSA's, movers from nonmetropolitan areas to MSA/PMSA, and movers from central cities to the remainder of an MSA/PMSA. In some tabulations, these categories are further subdivided by size of MSA/PMSA, region of current or previous residence, or movers within or between central cities and the remainder of the same or a different MSA/PMSA.

The size categories used in some tabulations for both 1985 and 1990 residence refer to the populations of the MSA/PMSA on April 1, 1990; that is, at the end of the migration interval.

Some tabulations present data on inmigrants, outmigrants, and net migration. "Inmigrants" are generally defined as those persons who entered a specified area by crossing its boundary from some point outside the area. In some tabulations, movers from abroad are included in the number of inmigrants; in others, only movers within the United States are included.

"Outmigrants" are persons who depart from a specific area by crossing its boundary to a point outside it, but without leaving the United States. "Net migration" is calculated by subtracting the number of outmigrants from the number of inmigrants and, depending upon the particular tabulation, may or may not include movers from abroad. The net migration for the area is net inmigration if the result was positive and net outmigration if the result was negative. In the tabulations, net outmigration is indicated by a minus sign (-).

Inmigrants and outmigrants for States include only those persons who did not live in the same State in 1985 and 1990; that is, they exclude persons who moved between counties within the same State. Thus, the sum of the inmigrants to (or outmigrants from) all counties in any State is greater than the number of inmigrants to (or outmigrants from) that State. However, in the case of net migration, the sum of the nets for all the counties within a State equal the net for the State. In the same fashion, the net migration for a division or region equals the sum of the nets for the States comprising that division or region, while the number of inmigrants and outmigrants for that division or region is less than the sum of the inmigrants or outmigrants for the individual States.

The number of persons who were living in a different house in 1985 is somewhat less than the total number of moves during the 5-year period. Some persons in the same house at the two dates had moved during the 5-year period but by the time of the census had returned to their 1985 residence. Other persons who were living in a different house had made one or more intermediate moves. For similar reasons, the number of persons living in a different county, MSA/PMSA, or State or moving between nonmetropolitan areas may be understated.

Comparability—Similar questions were asked on all previous censuses beginning in 1940, except the questions in 1950 referred to residence 1 year earlier rather than 5 years earlier. Although the questions in the 1940 census covered a 5-year period, comparability with that census was reduced somewhat because of different definitions and categories of tabulation. Comparability with the 1960 and 1970 census is also somewhat reduced because nonresponse was not allocated in those earlier censuses. For the 1980 census, nonresponse was allocated in a manner similar to the 1990 allocation scheme.

SCHOOL ENROLLMENT AND LABOR FORCE STATUS

Tabulation of data on enrollment, educational attainment, and labor force status for the population 16 to 19 years old allows for calculation of the proportion of the age group who are not enrolled in school and not high school graduates or "dropouts" and an unemployment rate for the "dropout" population. Definitions of the three topics and descriptions of the census items from which they were derived are presented in "Educational Attainment," "Employment Status," and "School Enrollment and Type of School." The published tabulations include both the civilian and Armed Forces populations, but labor force status is provided for the civilian population only. Therefore, the component labor force statuses may not add to the total lines *enrolled in school, high school graduate,* and *not high school graduate.* The difference is Armed Forces.

Comparability—The tabulation of school enrollment by labor force status is similar to that published in 1980 census reports. The 1980 census tabulation included a single data line for Armed Forces; however, enrollment, attainment, and labor force status data were shown for the civilian population only. In 1970, a tabulation was included for 16 to 21 year old males not attending school.

SCHOOL ENROLLMENT AND TYPE OF SCHOOL

Data on school enrollment were derived from answers to questionnaire item 11, which was asked of a sample of persons. Persons were classified as enrolled in school if they reported attending a "regular" public or private school or college at any time between February 1, 1990, and the time of enumeration. The question included instructions to "include only nursery school, kindergarten, elementary school, and schooling which would lead to a high school diploma or a college degree" as regular school. Instructions included in the 1990 respondent instruction guide, which was mailed with the census questionnaire, further specified that enrollment in a trade or business school, company training, or tutoring were not to be included unless the course would be accepted for credit at a regular elementary school, high school, or college. Persons who did not answer the enrollment question were assigned the enrollment status and type of school of a person with the same age, race or Hispanic origin, and, at older ages, sex, whose residence was in the same or a nearby area.

Public and Private School—Includes persons who attended school in the reference period and indicated they were enrolled by marking one of the questionnaire categories for either "public school, public college" or "private school, private college." The instruction guide defines a public school as "any school or college controlled and supported by a local, county, State, or Federal Government." "Schools supported and controlled primarily by religious organizations or other private groups" are defined as private. Persons who filled both the "public" and "private" circles are edited to the first entry, "public."

Level of School in Which Enrolled—Persons who were enrolled in school were classified as enrolled in "preprimary school," "elementary or high school," or "college" according to their response to question 12 (years of school completed or highest degree received). Persons who were enrolled and reported completing nursery school or less were classified as enrolled in "preprimary school," which includes kindergarten. Similarly, enrolled persons who had completed at least kindergarten, but not high school, were classified as enrolled in elementary or high school. Enrolled persons who reported completing high school or some college or having received a post-secondary degree were classified as enrolled in "college." Enrolled persons who reported completing the twelfth grade but receiving "NO DIPLOMA" were classified as enrolled in high school. (For more information on level of school, see the discussion under "Educational Attainment.")

Comparability—School enrollment questions have been included in the census since 1840; grade attended was first asked in 1940; type of school was first asked in 1960. Before 1940, the enrollment question in various censuses referred to attendance in the preceding six months or the preceding year. In 1940, the reference was to attendance in the month preceding the census, and in the 1950 and subsequent censuses, the question referred to attendance in the two months preceding the census date.

Until the 1910 census, there were no instructions limiting the kinds of schools in which enrollment was to be counted. Starting in 1910, the instructions indicated that attendance at "school, college, or any educational institution" was to be counted. In 1930 an instruction to include "night school" was added. In the 1940 instructions, night school, extension school, or vocational school were included only if the school was part of the regular school system. Correspondence school work of any kind was excluded. In the 1950 instructions, the term "regular school" was introduced, and it was defined as schooling which "advances a person towards an elementary or high school diploma or a college, university, or professional school degree." Vocational, trade, or business schools were excluded unless they were graded and considered part of a regular school system. On-the-job training was excluded, as was nursery school. Instruction by correspondence was excluded unless it was given by a regular school and counted towards promotion.

In 1960, the question used the term "regular school or college" and a similar, though expanded, definition of "regular" was included in the instructions, which continued to exclude nursery school. Because of the census' use of mailed questionnaires, the 1960 census was the first in which instructions were written for the respondent as well as enumerators. In the 1970 census, the questionnaire used the phrase "regular school or college" and included instructions to "count nursery school, kindergarten, and schooling which leads to an elementary school certificate, high school diploma, or college degree." Instructions in a separate document specified that to be counted as regular

school, nursery school must include instruction as an important and integral phase of its program, and continued the exclusion of vocational, trade, and business schools. The 1980 census question was very similar to the 1970 question, but the separate instruction booklet did not require that nursery school include substantial instructional content in order to be counted.

The age range for which enrollment data have been obtained and published has varied over the censuses. Information on enrollment was recorded for persons of all ages in the 1930 and 1940 and 1970 through 1990; for persons under age 30, in 1950; and for persons age 5 to 34, in 1960. Most of the published enrollment figures referred to persons age 5 to 20 in the 1930 census, 5 to 24 in 1940, 5 to 29 in 1950, 5 to 34 in 1960, 3 to 34 in 1970, and 3 years old and over in 1980. This growth in the age group whose enrollment was reported reflects increased interest in the number of children in preprimary schools and in the number of older persons attending colleges and universities.

In the 1950 and subsequent censuses, college students were enumerated where they lived while attending college, whereas in earlier censuses, they generally were enumerated at their parental homes. This change should not affect the comparability of national figures on college enrollment since 1940; however, it may affect the comparability over time of enrollment figures at sub-national levels.

Type of school was first introduced in the 1960 census, where a separate question asked the enrolled persons whether they were in a "public" or "private" school. Since the 1970 census, the type of school was incorporated into the response categories for the enrollment question and the terms were changed to "public," "parochial," and "other private." In the 1980 census, "private, church related" and "private, not church related" replaced "parochial" and "other private."

Grade of enrollment was first available in the 1940 census, where it was obtained from responses to the question on highest grade of school completed. Enumerators were instructed that "for a person still in school, the last grade completed will be the grade preceding the one in which he or she was now enrolled." From 1950 to 1980, grade of enrollment was obtained from the highest grade attended in the two-part question used to measure educational attainment. (For more information, see the discussion under "Educational Attainment.") The form of the question from which level of enrollment was derived in the 1990 census most closely corresponds to the question used in 1940. While data from prior censuses can be aggregated to provide levels of enrollment comparable to the 1990 census, 1990 data cannot be disaggregated to show single grade of enrollment as in previous censuses.

Data on school enrollment were also collected and published by other Federal, State, and local government agencies. Where these data were obtained from administrative records of school systems and institutions of higher learning, they were only roughly comparable with data from population censuses and household surveys because of differences in definitions and concepts, subject matter covered, time references, and enumeration methods. At the local level, the difference between the location of the institution and the residence of the student may affect the comparability of census and administrative data. Differences between the boundaries of school districts and census geographic units also may affect these comparisons.

SELF-CARE LIMITATION STATUS

The data on self-care limitation status were derived from answers to questionnaire item 19b, which was asked of a sample of persons 15 years old and over. Persons were identified as having a self-care limitation if they had a health condition that had lasted for 6 or more months and which made it difficult to take care of their own personal needs, such as dressing, bathing, or getting around inside the home.

The term "health condition" referred to both physical and mental conditions. A temporary health problem, such as a broken bone that was expected to heal normally was not considered a health condition.

Comparability—This was the first time that a question on self-care limitation was included in the census.

SEX

The data on sex were derived from answers to questionnaire item 3, which was asked of all persons. For most cases in which sex was not reported, it was determined by the appropriate entry from the person's given name and household relationship. Otherwise, sex was imputed according to the relationship to the householder and the age and marital status of the person. For more information on imputation, see Appendix C, Accuracy of the Data.

Sex Ratio—A measure derived by dividing the total number of males by the total number of females and multiplying by 100.

Comparability—A question on the sex of individuals has been asked of the total population in every census.

VETERAN STATUS

Data on veteran status, period of military service, and years of military service were derived from answers to questionnaire item 17, which was asked of a sample of persons.

Veteran Status—The data on veteran status were derived from responses to question 17a. For census data products, a "civilian veteran" is a person 16 years old or over who had served (even for a short time) but is not now

serving on active duty in the U.S. Army, Navy, Air Force, Marine Corps, or the Coast Guard, or who served as a Merchant Marine seaman during World War II. Persons who served in the National Guard or military Reserves are classified as veterans only if they were ever called or ordered to active duty not counting the 4-6 months for initial training or yearly summer camps. All other civilians 16 years old and over are classified as nonveterans.

Period of Military Service—Persons who indicated in question 17a that they had served on active duty (civilian veterans) or were now on active duty were asked to indicate in question 17b the period or periods in which they served. Persons serving in at least one wartime period are classified in their most recent wartime period. For example, persons who served both during the Korean conflict and the post-Korean peacetime era between February 1955 and July 1964 are classified in one of the two "Korean conflict" categories. If the same person had also served during the Vietnam era, he or she would instead be included in the "Vietnam era and Korean conflict" category. The responses were edited to eliminate inconsistencies between reported period(s) of service and the age of the person and to cancel out reported combinations of periods containing unreasonable gaps (for example, a person could not serve during World War I and the Korean conflict without serving during World War II). Note that the period of service categories shown in this report are mutually exclusive.

Years of Military Service—Persons who indicated in question 17a that they had served on active duty (civilian veterans) or were now on active duty were asked to report the total number of years of active-duty service in question 17c. The data were edited for consistency with responses to question 17b (Period of Military Service) and with the age of the person.

Limitation of the Data—There may be a tendency for the following kinds of persons to report erroneously that they served on active duty in the Armed Forces: (a) persons who served in the National Guard or military Reserves but were never called to active duty; (b) civilian employees or volunteers for the USO, Red Cross, or the Department of Defense (or its predecessor Departments, War and Navy); and (c) employees of the Merchant Marine or Public Health Service. There may also be a tendency for persons to erroneously round up months to the nearest year in question 17c (for example, persons with 1 year 8 months of active duty military service may mistakenly report "2 years").

Comparability—Since census data on veterans were based on self-reported responses, they may differ from data from other sources such as administrative records of the Department of Defense. Census data may also differ from Veterans Administration data on the benefits-eligible population, since factors determining eligibility for veterans benefits differ from the rules for classifying veterans in the census.

The wording of the question on veteran status (17a) for 1990 was expanded from the veteran/not veteran question in 1980 to include questions on current active duty status and service in the military Reserves and the National Guard. The expansion was intended to clarify the appropriate response for persons in the Armed Forces and for persons who served in the National Guard or military Reserve units only. For the first time in a census, service during World War II as a Merchant Marine Seaman was considered active-duty military service and persons with such service were counted as veterans. An additional period of military service, "September 1980 or later" was added in 1990. As in 1970 and 1980, persons reporting more than one period of service are shown in the most recent wartime period of service category. Question 17c (Years of Military Service) was new for 1990.

WORK DISABILITY STATUS

The data on work disability were derived from answers to questionnaire item 18, which was asked of a sample of persons 15 years old and over. Persons were identified as having a work disability if they had a health condition that had lasted for 6 or more months and which limited the kind or amount of work they could do at a job or business. A person was limited in the kind of work he or she could do if the person had a health condition which restricted his or her choice of jobs. A person was limited in the amount of work if he or she was not able to work full-time. Persons with a work disability were further classified as "Prevented from working" or "Not prevented from working."

The term "health condition" referred to both physical and mental conditions. A temporary health problem, such as a broken bone that was expected to heal normally, was not considered a health condition.

Comparability—The wording of the question on work disability was the same in 1990 as in 1980. Information on work disability was first collected in 1970. In that census, the work disability question did not contain a clause restricting the definition of disability to limitations caused by a health condition that had lasted 6 or more months; however, it did contain a separate question about the duration of the disability.

WORK STATUS IN 1989

The data on work status in 1989 were derived from answers to questionnaire item 31, which was asked of a sample of persons. Persons 16 years old and over who worked 1 or more weeks according to the criteria described below are classified as "Worked in 1989." All other persons 16 years old and over are classified as "Did not work in 1989." Some tabulations showing work status in 1989 include 15 year olds; these persons, by definition, are classified as "Did not work in 1989."

Weeks Worked in 1989

The data on weeks worked in 1989 were derived from responses to questionnaire item 31b. Question 31b (Weeks Worked in 1989) was asked of persons 16 years old and over who indicated in question 31a that they worked in 1989.

The data pertain to the number of weeks during 1989 in which a person did any work for pay or profit (including paid vacation and paid sick leave) or worked without pay on a family farm or in a family business. Weeks of active service in the Armed Forces are also included.

Usual Hours Worked Per Week Worked in 1989

The data on usual hours worked per week worked in 1989 were derived from answers to questionnaire item 31c. This question was asked of persons 16 years old and over who indicated that they worked in 1989.

The data pertain to the number of hours a person usually worked during the weeks worked in 1989. The respondent was to report the number of hours worked per week in the majority of the weeks he or she worked in 1989. If the hours worked per week varied considerably during 1989, the respondent was to report an approximate average of the hours worked per week. The statistics on usual hours worked per week in 1989 are not necessarily related to the data on actual hours worked during the census reference week (question 21b).

Persons 16 years old and over who reported that they usually worked 35 or more hours each week during the weeks they worked are classified as "Usually worked full time;" persons who reported that they usually worked 1 to 34 hours are classified as "Usually worked part time."

Year-Round Full-Time Workers—All persons 16 years old and over who usually worked 35 hours or more per week for 50 to 52 weeks in 1989.

Number of Workers in Family in 1989—The term "worker" as used for these data is defined based on the criteria for Work Status in 1989.

Limitation of the Data—It is probable that the number of persons who worked in 1989 and the number of weeks worked are understated since there was some tendency for respondents to forget intermittent or short periods of employment or to exclude weeks worked without pay. There may also be a tendency for persons not to include weeks of paid vacation among their weeks worked; one result may be that the census figures may understate the number of persons who worked "50 to 52 weeks."

Comparability—The data on weeks worked collected in the 1990 census were comparable with data from the 1980, 1970, and 1960 censuses, but may not be entirely comparable with data from the 1940 and 1950 censuses. Since the 1960 census, two separate questions have been used to obtain this information. The first identified persons with any work experience during the year and, thus, indicated those persons for whom the questions on number of weeks worked applied. In 1940 and 1950, however, the questionnaires contained only a single question on number of weeks worked.

In 1970, persons responded to the question on weeks worked by indicating one of six weeks-worked intervals. In 1980 and 1990, persons were asked to enter the specific number of weeks they worked.

YEAR OF ENTRY

The data on year of entry were derived from answers to questionnaire item 10, which was asked of a sample of persons. The question, "When did this person come to the United States to stay?" was asked of persons who indicated in the question on citizenship that they were not born in the United States. (For more information, see the discussion under "Citizenship.")

The 1990 census questions, tabulations, and census data products about citizenship and year of entry include no reference to immigration. All persons who were born and resided outside the United States before becoming residents of the United States have a date of entry. Some of these persons are U.S. citizens by birth (e.g., persons born in Puerto Rico or born abroad of American parents). To avoid any possible confusion concerning the date of entry of persons who are U.S. citizens by birth, the term, "year of entry" is used in this report instead of the term "year of immigration."

Limitation of the Data—The census questions on nativity, citizenship, and year of entry were not designed to measure the degree of permanence of residence in the United States. The phrase, "to stay" was used to obtain the year in which the person became a resident of the United States. Although the respondent was directed to indicate the year he or she entered the country "to stay," it was difficult to ensure that respondents interpreted the phrase correctly.

Comparability—A question on year of entry, (alternately called "year of immigration") was asked in each decennial census from 1890 to 1930, 1970, and 1980. In 1980, the question on year of entry included six arrival time intervals. The number of arrival intervals was expanded to ten in 1990. In 1980, the question on year of entry was asked only of the foreign-born population. In 1990, all persons who responded to the long-form questionnaire and were not born in the United States were to complete the question on year of entry.

HOUSING CHARACTERISTICS

LIVING QUARTERS

Living quarters are classified as either housing units or group quarters. (For more information, see the discussion of "Group Quarters" under Population Characteristics.)

Usually, living quarters are in structures intended for residential use (for example, a one-family home, apartment house, hotel or motel, boarding house, or mobile home). Living quarters also may be in structures intended for nonresidential use (for example, the rooms in a warehouse where a guard lives), as well as in places such as tents, vans, shelters for the homeless, dormitories, barracks, and old railroad cars.

Housing Units—A housing unit is a house, an apartment, a mobile home or trailer, a group of rooms or a single room occupied as separate living quarters or, if vacant, intended for occupancy as separate living quarters. Separate living quarters are those in which the occupants live and eat separately from any other persons in the building and which have direct access from outside the building or through a common hall.

The occupants may be a single family, one person living alone, two or more families living together, or any other group of related or unrelated persons who share living arrangements. For vacant units, the criteria of separateness and direct access are applied to the intended occupants whenever possible. If that information cannot be obtained, the criteria are applied to the previous occupants.

Both occupied and vacant housing units are included in the housing unit inventory, except that recreational vehicles, boats, vans, tents, railroad cars, and the like are included only if they are occupied as someone's usual place of residence. Vacant mobile homes are included provided they are intended for occupancy on the site where they stand. Vacant mobile homes on dealers' sales lots, at the factory, or in storage yards are excluded from the housing inventory.

If the living quarters contains nine or more persons unrelated to the householder or person in charge (a total of at least 10 unrelated persons), it is classified as group quarters. If the living quarters contains eight or fewer persons unrelated to the householder or person in charge, it is classified as a housing unit.

Occupied Housing Units—A housing unit is classified as occupied if it is the usual place of residence of the person or group of persons living in it at the time of enumeration, or if the occupants are only temporarily absent; that is, away on vacation or business. If all the persons staying in the unit at the time of the census have their usual place of residence elsewhere, the unit is classified as vacant. A household includes all the persons who occupy a housing unit as their usual place of residence. By definition, the count of occupied housing units for 100-percent tabulations is the same as the count of households or householders. In sample tabulations, the counts of household and occupied housing units may vary slightly because of different sample weighting methods.

Vacant Housing Units—A housing unit is vacant if no one is living in it at the time of enumeration, unless its occupants are only temporarily absent. Units temporarily occupied at the time of enumeration entirely by persons who have a usual residence elsewhere also are classified as vacant. (For more information, see discussion under "Usual Home Elsewhere.")

New units not yet occupied are classified as vacant housing units if construction has reached a point where all exterior windows and doors are installed and final usable floors are in place. Vacant units are excluded if they are open to the elements; that is, the roof, walls, windows, and/or doors no longer protect the interior from the elements, or if there is positive evidence (such as a sign on the house or in the block) that the unit is condemned or is to be demolished. Also excluded are quarters being used entirely for nonresidential purposes, such as a store or an office, or quarters used for the storage of business supplies or inventory, machinery, or agricultural products.

Hotels, Motels, Rooming Houses, Etc.—Occupied rooms or suites of rooms in hotels, motels, and similar places are classified as housing units only when occupied by permanent residents; that is, persons who consider the hotel as their usual place of residence or have no usual place of residence elsewhere. Vacant rooms or suites of rooms are classified as housing units only in those hotels, motels, and similar places in which 75 percent or more of the accommodations are occupied by permanent residents.

If any of the occupants in a rooming or boarding house live and eat separately from others in the building and have direct access, their quarters are classified as separate housing units.

Staff Living Quarters—The living quarters occupied by staff personnel within any group quarters are separate housing units if they satisfy the housing unit criteria of separateness and direct access; otherwise, they are considered group quarters.

Comparability—The first Census of Housing in 1940 established the "dwelling unit" concept. Although the term became "housing unit" and the definition has been modified slightly in succeeding censuses, the 1990 definition is essentially comparable to previous censuses. There was no change in the housing unit definition between 1980 and 1990.

ACREAGE

The data on acreage were obtained from questionnaire items H5a and H19a. Question H5a was asked at all occupied and vacant one-family houses and mobile homes. Question H19a was asked on a sample basis at occupied and vacant one-family houses and mobile homes.

Question H5a asks whether the house or mobile home is located on a place of 10 or more acres. The intent of this

item is to exclude owner-occupied and renter-occupied one-family houses on 10 or more acres from the specified owner- and renter-occupied universes for value and rent tabulations.

Question H19a provides data on whether the unit is located on less than 1 acre. The main purpose of this item, in conjunction with question H19b on agricultural sales, is to identify farm units. (For more information, see discussion under "Farm Residence.")

For both items, the land may consist of more than one tract or plot. These tracts or plots are usually adjoining; however, they may be separated by a road, creek, another piece of land, etc.

Comparability—Question H5a is similar to that asked in 1970 and 1980. This item was asked for the first time of mobile home occupants in 1990. Question H19a is an abbreviated form of a question asked on a sample basis in 1980. In previous censuses, information on city or suburban lot and number of acres was obtained also.

AGRICULTURAL SALES

Data on the sales of agricultural crops were obtained from questionnaire item H19b, which was asked on a sample basis at occupied one-family houses and mobile homes located on lots of 1 acre or more. Data for this item exclude units on lots of less than 1 acre, units located in structures containing 2 or more units, and all vacant units. This item refers to the total amount (before taxes and expenses) received in 1989 from the sale of crops, vegetables, fruits, nuts, livestock and livestock products, and nursery and forest products, produced on "this property." Respondents new to a unit were asked to estimate total agricultural sales in 1989 even if some portion of the sales had been made by other occupants of the unit.

This item is used mainly to classify housing units as farm or nonfarm residences, not to provide detailed information on the sale of agricultural products. Detailed information on the sale of agricultural products is provided by the Census Bureau's Census of Agriculture *(Factfinder for the Nation: Agricultural Statistics,* Bureau of the Census, 1989). (For more information, see the discussion under "Farm Residence.")

BEDROOMS

The data on bedrooms were obtained from questionnaire item H9, which was asked at both occupied and vacant housing units. This item was asked on a sample basis. The number of bedrooms is the count of rooms designed to be used as bedrooms; that is, the number of rooms that would be listed as bedrooms if the house or apartment were on the market for sale or for rent. Included are all rooms intended to be used as bedrooms even if they currently are being used for some other purpose. A housing unit consisting of only one room, such as a one-room efficiency apartment, is classified, by definition, as having no bedroom.

Comparability—Data on bedrooms have been collected in every census since 1960. In 1970 and 1980, data for bedrooms were shown only for year-round units. In past censuses, a room was defined as a bedroom if it was used mainly for sleeping even if also used for other purposes. Rooms that were designed to be used as bedrooms but used mainly for other purposes were not considered to be bedrooms. A distribution of housing units by number of bedrooms calculated from data collected in a 1986 test showed virtually no differences in the two versions except in the two bedroom category, where the previous "use" definition showed a slightly lower proportion of units.

BOARDED-UP STATUS

Boarded-up status was obtained from questionnaire item C2 and was determined for all vacant units. Boarded-up units have windows and doors covered by wood, metal, or masonry to protect the interior and to prevent entry into the building. A single-unit structure, a unit in a multi-unit structure, or an entire multi-unit structure may be boarded-up in this way. For certain census data products, boarded-up units are shown only for units in the "Other vacant" category. A unit classified as "Usual home elsewhere" can never be boarded up. (For more information, see the discussion under "Usual Home Elsewhere.")

Comparability—This item was first asked in the 1980 census and was shown only for year-round vacant housing units. In 1990, data are shown for all vacant housing units.

BUSINESS ON PROPERTY

The data for business on property were obtained from questionnaire item H5b, which was asked at all occupied and vacant one-family houses and mobile homes. This question is used to exclude owner-occupied one-family houses with business or medical offices on the property from certain statistics on financial characteristics.

A business must be easily recognizable from the outside. It usually will have a separate outside entrance and have the appearance of a business, such as a grocery store, restaurant, or barber shop. It may be either attached to the house or mobile home or be located elsewhere on the property. Those housing units in which a room is used for business or professional purposes and have no recognizable alterations to the outside are *not* considered as having a business. Medical offices are considered businesses for tabulation purposes.

Comparability—Data on business on property have been collected since 1940.

CONDOMINIUM FEE

The data on condominium fee were obtained from questionnaire item H25, which was asked at owner-occupied condominiums. This item was asked on a sample basis. A condominium fee normally is charged monthly to the owners of the individual condominium units by the condominium owners association to cover operating, maintenance, administrative, and improvement costs of the common property (grounds, halls, lobby, parking areas, laundry rooms, swimming pool, etc.) The costs for utilities and/or fuels may be included in the condominium fee if the units do not have separate meters.

Data on condominium fees may include real estate tax and/or insurance payments for the common property, but do not include real estate taxes or fire, hazard, and flood insurance for the individual unit already reported in questions H21 and H22.

Amounts reported were the regular monthly payment, even if paid by someone outside the household or remain unpaid. Costs were estimated as closely as possible when exact costs were not known.

The data from this item were added to payments for mortgages (both first and junior mortgages and home equity loans); real estate taxes; fire, hazard, and flood insurance payments; and utilities and fuels to derive "Selected Monthly Owner Costs" and "Selected Monthly Owner Costs as a Percentage of Household Income in 1989" for condominium owners.

Comparability—This is a new item in 1990.

CONDOMINIUM STATUS

The data on condominium housing units were obtained from questionnaire item H18, which was asked on a sample basis at both occupied and vacant housing units. Condominium is a type of ownership that enables a person to own an apartment or house in a development of similarly owned units and to hold a common or joint ownership in some or all of the common areas and facilities such as land, roof, hallways, entrances, elevators, swimming pool, etc. Condominiums may be single-family houses as well as units in apartment buildings. A condominium unit need not be occupied by the owner to be counted as such. A unit classified as "mobile home or trailer" or "other" (see discussion under "Units in Structure") cannot be a condominium unit.

Limitation of the Data—Testing done prior to the 1980 and 1990 censuses indicated that the number of condominiums may be slightly overstated.

Comparability—In 1970, condominiums were grouped together with cooperative housing units, and the data were reported only for owner-occupied cooperatives and condominiums. Beginning in 1980, the census identified all condominium units and the data were shown for renter-occupied and vacant year-round condominiums as well as owner occupied. In 1970 and 1980, the question on condominiums was asked on a 100-percent basis. In 1990, it was asked on a sample basis.

CONTRACT RENT

The data on contract rent (also referred to as "rent asked" for vacant units) were obtained from questionnaire item H7a, which was asked at all occupied housing units that were rented for cash rent and all vacant housing units that were for rent at the time of enumeration.

Housing units that are renter occupied without payment of cash rent are shown separately as "No cash rent" in census data products. The unit may be owned by friends or relatives who live elsewhere and who allow occupancy without charge. Rent-free houses or apartments may be provided to compensate caretakers, ministers, tenant farmers, sharecroppers, or others.

Contract rent is the monthly rent agreed to or contracted for, regardless of any furnishings, utilities, fees, meals, or services that may be included. For vacant units, it is the monthly rent asked for the rental unit at the time of enumeration.

If the contract rent includes rent for a business unit or for living quarters occupied by another household, the respondent was instructed to report that part of the rent estimated to be for his or her unit only. Respondents were asked to report rent only for the housing unit enumerated and to exclude any rent paid for additional units or for business premises.

If a renter pays rent to the owner of a condominium or cooperative, and the condominium fee or cooperative carrying charge is also paid by the renter to the owner, the respondent was instructed to include the fee or carrying charge.

If a renter receives payments from lodgers or roomers who are listed as members of the household, the respondent was instructed to report the rent without deduction for any payments received from the lodgers or roomers. The respondent was instructed to report the rent agreed to or contracted for even if paid by someone else such as friends or relatives living elsewhere, or a church or welfare agency.

In some tabulations, contract rent is presented for all renter-occupied housing units, as well as specified renter-occupied and vacant-for-rent units. Specified renter-occupied and specified vacant-for-rent units exclude one-family houses on 10 or more acres. (For more information on rent, see the discussion under "Gross Rent.")

Median and Quartile Contract Rent—The median divides the rent distribution into two equal parts. Quartiles divide the rent distribution into four equal parts. In computing median and quartile contract rent, units reported as "No

cash rent" are excluded. Median and quartile rent calculations are rounded to the nearest whole dollar. (For more information on medians and quartiles, see the discussion under "Derived Measures.")

Aggregate Contract Rent—To calculate aggregate contract rent, the amount assigned for the category "Less than $80" is $50. The amount assigned to the category "$1,000 or more" is $1,250. Mean contract rent is rounded to the nearest whole dollar. (For more information on aggregates and means, see the discussion under "Derived Measures.")

Limitation of the Data—In the 1970 and 1980 censuses, contract rent for vacant units had high allocation rates, about 35 percent.

Comparability—Data on this item have been collected since 1930. For 1990, quartiles were added because the range of rents and values in the United States has increased in recent years. Upper and lower quartiles can be used to note large rent and value differences among various geographic areas.

DURATION OF VACANCY

The data for duration of vacancy (also referred to as "months vacant") were obtained from questionnaire item D, which was completed by census enumerators. The statistics on duration of vacancy refer to the length of time (in months and years) between the date the last occupants moved from the unit and the time of enumeration. The data, therefore, do not provide a direct measure of the total length of time units remain vacant.

For newly constructed units which have never been occupied, the duration of vacancy is counted from the date construction was completed. For recently converted or merged units, the time is reported from the date conversion or merger was completed. Units occupied by an entire household with a usual home elsewhere are assigned to the "Less than 1 month" interval.

Comparability—Similar data have been collected since 1960. In 1970 and 1980, these data were shown only for year-round vacant housing units. In 1990, these data are shown for all vacant housing units.

FARM RESIDENCE

The data on farm residence were obtained from questionnaire items H19a and H19b. An occupied one-family house or mobile home is classified as a farm residence if: (1) the housing unit is located on a property of 1 acre or more, and (2) at least $1,000 worth of agricultural products were sold from the property in 1989. Group quarters and housing units that are in multi-unit buildings or vacant are not included as farm residences.

A one-family unit occupied by a tenant household paying cash rent for land and buildings is enumerated as a farm residence only if sales of agricultural products from its yard (as opposed to the general property on which it is located) amounted to at least $1,000 in 1989. A one-family unit occupied by a tenant household that does not pay cash rent is enumerated as a farm residence if the remainder of the farm (including its yard) qualifies as a farm.

Farm residence is provided as an independent data item only for housing units located in rural areas. It may be derived for housing units in urban areas from the data items on acreage and sales of agricultural products on the public-use microdata sample (PUMS) files. (For more information on PUMS, see Appendix F, Data Products and User Assistance.)

The farm population consists of persons in households living in farm residences. Some persons who are counted on a property classified as a farm (including in some cases farm workers) are excluded from the farm population. Such persons include those who reside in multi-unit buildings or group quarters.

Comparability—These are the same criteria that were used to define a farm residence in 1980. In 1960 and 1970, a farm was defined as a place of 10 or more acres with at least $50 worth of agricultural sales or a place of less than 10 acres with at least $250 worth of agricultural sales. Earlier censuses used other definitions. Note that the definition of a farm residence differs from the definition of a farm in the Census of Agriculture (*Factfinder for the Nation: Agricultural Statistics*, Bureau of the Census, 1989).

GROSS RENT

Gross rent is the contract rent plus the estimated average monthly cost of utilities (electricity, gas, and water) and fuels (oil, coal, kerosene, wood, etc.) if these are paid for by the renter (or paid for the renter by someone else). Gross rent is intended to eliminate differentials which result from varying practices with respect to the inclusion of utilities and fuels as part of the rental payment. The estimated costs of utilities and fuels are reported on a yearly basis but are converted to monthly figures for the tabulations. Renter units occupied without payment of cash rent are shown separately as "No cash rent" in the tabulations. Gross rent is calculated on a sample basis.

Comparability—Data on gross rent have been collected since 1940 for renter-occupied housing units. In 1980, costs for electricity and gas were collected as average monthly costs. In 1990, all utility and fuel costs were collected as yearly costs and divided by 12 to provide an average monthly cost.

GROSS RENT AS A PERCENTAGE OF HOUSEHOLD INCOME IN 1989

Gross rent as a percentage of household income in 1989 is a computed ratio of monthly gross rent to monthly household income (total household income in 1989 divided by 12). The ratio was computed separately for each unit and was rounded to the nearest whole percentage. Units for which no cash rent is paid and units occupied by households that reported no income or a net loss in 1989 comprise the category "Not computed." This item is calculated on a sample basis.

HOUSE HEATING FUEL

The data on house heating fuel were obtained from questionnaire item H14, which was asked at occupied housing units. This item was asked on a sample basis. The data show the type of fuel used most to heat the house or apartment.

Utility Gas—Includes gas piped through underground pipes from a central system to serve the neighborhood.

Bottled, Tank, or LP Gas—Includes liquid propane gas stored in bottles or tanks which are refilled or exchanged when empty.

Fuel Oil, Kerosene, Etc.—Includes fuel oil, kerosene, gasoline, alcohol, and other combustible liquids.

Wood—Includes purchased wood, wood cut by household members on their property or elsewhere, driftwood, sawmill or construction scraps, or the like.

Solar Energy—Includes heat provided by sunlight which is collected, stored, and actively distributed to most of the rooms.

Other Fuel—Includes all other fuels not specified elsewhere.

No Fuel Used—Includes units that do not use any fuel or that do not have heating equipment.

Comparability—Data on house heating fuel have been collected since 1940. The category, "Solar energy" is new for 1990.

INSURANCE FOR FIRE, HAZARD, AND FLOOD

The data on fire, hazard, and flood insurance were obtained from questionnaire item H22, which was asked at a sample of owner-occupied one-family houses, condominiums, and mobile homes. The statistics for this item refer to the annual premium for fire, hazard, and flood insurance on the property (land and buildings); that is, policies that protect the property and its contents against loss due to damage by fire, lightning, winds, hail, flood, explosion, and so on.

Liability policies are included only if they are paid with the fire, hazard, and flood insurance premiums and the amounts for fire, hazard, and flood cannot be separated. Premiums are included even if paid by someone outside the household or remain unpaid. When premiums are paid on other than a yearly basis, the premiums are converted to a yearly basis.

The payment for fire, hazard, and flood insurance is added to payments for real estate taxes, utilities, fuels, and mortgages (both first and junior mortgages and home equity loans) to derive "Selected Monthly Owner Costs" and "Selected Monthly Owner Costs as a Percentage of Household Income in 1989."

A separate question (H23d) determines whether insurance premiums are included in the mortgage payment to the lender(s). This makes it possible to avoid counting these premiums twice in the computations.

Comparability—Data on payment for fire and hazard insurance were collected for the first time in 1980. Flood insurance was not specifically mentioned in the wording of the question in 1980. The question was asked only at owner-occupied one-family houses. Excluded were mobile homes, condominiums, houses with a business or medical office on the property, houses on 10 or more acres, and housing units in multi-unit buildings. In 1990, the question was asked of all one-family owner-occupied houses, including houses on 10 or more acres. It also was asked at mobile homes, condominiums, and one-family houses with a business or medical office on the property.

KITCHEN FACILITIES

Data on kitchen facilities were obtained from questionnaire item H11, which was asked at both occupied and vacant housing units. A unit has complete kitchen facilities when it has all of the following: (1) an installed sink with piped water, (2) a range, cook top and convection or microwave oven, or cookstove, and (3) a refrigerator. All kitchen facilities must be located in the structure. They need not be in the same room. Portable cooking equipment is not considered a range or cookstove. An ice box is not considered to be a refrigerator.

Comparability—Data on complete kitchen facilities were collected for the first time in 1970. Earlier censuses collected data on individual components, such as kitchen sink and type of refrigeration equipment. In 1970 and 1980, data for kitchen facilities were shown only for year-round units. In 1990, data are shown for all housing units.

MEALS INCLUDED IN RENT

The data on meals included in the rent were obtained from questionnaire item H7b, which was asked of all

occupied housing units that were rented for cash and all vacant housing units that were for rent at the time of enumeration.

The statistics on meals included in rent are presented for specified renter-occupied and specified vacant-for-rent units. Specified renter-occupied and specified vacant-for-rent units exclude one-family houses on 10 or more acres. (For more information, see the discussion under "Contract Rent.")

Comparability—This is a new item in 1990. It is intended to measure "congregate" housing, which generally is considered to be housing units where the rent includes meals and other services, such as transportation to shopping and recreation.

MOBILE HOME COSTS

The data on mobile home costs were obtained from questionnaire item H26, which was asked at owner-occupied mobile homes. This item was asked on a sample basis.

These data include the total yearly costs for personal property taxes, land or site rent, registration fees, and license fees on all owner-occupied mobile homes. The instructions are to not include real estate taxes already reported in question H21.

Costs are estimated as closely as possible when exact costs are not known. Amounts are the total for an entire 12-month billing period, even if they are paid by someone outside the household or remain unpaid.

The data from this item are added to payments for mortgages, real estate taxes, fire, hazard, and flood insurance payments, utilities, and fuels to derive selected monthly owner costs for mobile homes owners.

Comparability—This item is new for 1990.

MORTGAGE PAYMENT

The data on mortgage payment were obtained from questionnaire item H23b, which was asked at owner occupied one-family houses, condominiums, and mobile homes. This item was asked on a sample basis. Question H23b provides the regular monthly amount required to be paid the lender for the first mortgage (deed of trust, contract to purchase, or similar debt) on the property. Amounts are included even if the payments are delinquent or paid by someone else. The amounts reported are included in the computation of "Selected Monthly Owner Costs" and "Selected Monthly Owner Costs as a Percentage of Household Income in 1989" for units with a mortgage.

The amounts reported include everything paid to the lender including principal and interest payments, real estate taxes, fire, hazard, and flood insurance payments, and mortgage insurance premiums. Separate questions determine whether real estate taxes and fire, hazard, and flood insurance payments are included in the mortgage payment to the lender. This makes it possible to avoid counting these components twice in the computation of "Selected Monthly Owner Costs."

Comparability—Information on mortgage payment was collected for the first time in 1980. It was collected only at owner-occupied one-family houses. Excluded were mobile homes, condominiums, houses with a business or medical office on the property, one-family houses on 10 or more acres, and housing units in multi-unit buildings. In 1990, the questions on monthly mortgage payments were asked of all owner-occupied one-family houses, including one-family houses on 10 or more acres. They were also asked at mobile homes, condominiums, and one-family houses with a business or medical office.

The 1980 census obtained total regular monthly mortgage payments, including payments on second or junior mortgages, from a single question. Two questions were used in 1990; one for regular monthly payments on first mortgages, and one for regular monthly payments on second or junior mortgages or home equity loans. (For more information, see the discussion under "Second or Junior Mortgage Payment.")

MORTGAGE STATUS

The data on mortgage status were obtained from questionnaire items H23a and H24a, which were asked at owner-occupied one-family houses, condominiums, and mobile homes. "Mortgage" refers to all forms of debt where the property is pledged as security for repayment of the debt. It includes such debt instruments as deeds of trust, trust deeds, contracts to purchase, land contracts, junior mortgages and home equity loans.

A mortgage is considered a first mortgage if it has prior claim over any other mortgage or if it is the only mortgage on the property. All other mortgages, (second, third, etc.) are considered junior mortgages. A home equity loan is generally a junior mortgage. If no first mortgage is reported, but a junior mortgage or home equity loan is reported, then the loan is considered a first mortgage.

In most census data products, the tabulations for "Selected Monthly Owner Costs" and "Selected Monthly Owner Costs as a Percentage of Household Income in 1989" usually are shown separately for units "with a mortgage" and for units "not mortgaged." The category "not mortgaged" is comprised of housing units owned free and clear of debt.

Comparability—A question on mortgage status was included in the 1940 and 1950 censuses, but not in the 1960 and 1970 censuses. The item was reinstated in 1980 along with a separate question dealing with the existence of second or junior mortgages. In 1980, the mortgage status questions were asked at owner-occupied one-family houses on less than 10 acres. Excluded were mobile homes,

condominiums, houses with a business or medical office, houses on 10 or more acres, and housing units in multi-unit buildings. In 1990, the questions were asked of all one-family owner-occupied housing units, including houses on 10 or more acres. They were also asked at mobile homes, condominiums, and houses with a business or medical office.

PERSONS IN UNIT

This item is based on the 100-percent count of persons in occupied housing units. All persons occupying the housing unit are counted, including the householder, occupants related to the householder, and lodgers, roomers, boarders, and so forth.

The data on "persons in unit" show the number of housing units occupied by the specified number of persons. The phrase "persons in unit" is used for housing tabulations, "persons in households" for population items. Figures for "persons in unit" match those for "persons in household" for 100-percent data products. In sample products, they may differ because of the weighting process.

Median Persons in Unit—In computing median persons in unit, a whole number is used as the midpoint of an interval; thus, a unit with 4 persons is treated as an interval ranging from 3.5 to 4.5 persons. Median persons is rounded to the nearest hundredth. (For more information on medians, see the discussion under "Derived Measures.")

Persons in Occupied Housing Units—This is the total population minus those persons living in group quarters. "Persons per occupied housing unit" is computed by dividing the population living in housing units by the number of occupied housing units.

PERSONS PER ROOM

"Persons per room" is obtained by dividing the number of persons in each occupied housing unit by the number of rooms in the unit. Persons per room is rounded to the nearest hundredth. The figures shown refer, therefore, to the number of occupied housing units having the specified ratio of persons per room.

Mean Persons Per Room—This is computed by dividing persons in housing units by the aggregate number of rooms. This is intended to provide a measure of utilization. A higher mean may indicate a greater degree of utilization or crowding; a low mean may indicate under-utilization. (For more information on means, see the discussion under "Derived Measures.")

PLUMBING FACILITIES

The data on plumbing facilities were obtained from questionnaire item H10, which was asked at both occupied and vacant housing units. This item was asked on a sample basis. Complete plumbing facilities include hot and cold piped water, a flush toilet, and a bathtub or shower. All three facilities must be located inside the house, apartment, or mobile home, but not necessarily in the same room. Housing units are classified as lacking complete plumbing facilities when any of the three facilities are not present.

Comparability—The 1990 data on complete plumbing facilities are not strictly comparable with the 1980 data. In 1980, complete plumbing facilities were defined as hot and cold piped water, a bathtub or shower, and a flush toilet in the housing unit for the exclusive use of the residents of that unit. In 1990, the Census Bureau dropped the requirement of exclusive use from the definition of complete plumbing facilities. Of the 2.3 million year-round housing units classified in 1980 as lacking complete plumbing for exclusive use, approximately 25 percent of these units had complete plumbing but the facilities were also used by members of another household. From 1940 to 1970, separate and more detailed questions were asked on piped water, bathing, and toilet facilities. In 1970 and 1980, the data on plumbing facilities were shown only for year-round units.

POVERTY STATUS OF HOUSEHOLDS IN 1989

The data on poverty status of households were derived from answers to the income questions. The income items were asked on a sample basis. Households are classified below the poverty level when the total 1989 income of the family or of the nonfamily householder is below the appropriate poverty threshold. The income of persons living in the household who are unrelated to the householder is not considered when determining the poverty status of a household, nor does their presence affect the household size in determining the appropriate poverty threshold. The poverty thresholds vary depending upon three criteria: size of family, number of children, and age of the family householder or unrelated individual for one and two-persons households. (For more information, see the discussion of "Poverty Status in 1989" and "Income in 1989" under Population Characteristics.)

REAL ESTATE TAXES

The data on real estate taxes were obtained from questionnaire item H21, which was asked at owner-occupied one-family houses, condominiums, and mobile homes. The statistics from this question refer to the total amount of all real estate taxes on the entire property (land and buildings) payable in 1989 to all taxing jurisdictions, including special assessments, school taxes, county taxes, and so forth.

Real estate taxes include State, local, and all other real estate taxes even if delinquent, unpaid, or paid by someone who is not a member of the household. However, taxes due from prior years are not included. If taxes are paid on other than a yearly basis, the payments are converted to a yearly basis.

The payment for real estate taxes is added to payments for fire, hazard, and flood insurance; utilities and fuels; and mortgages (both first and junior mortgages and home equity loans) to derive "Selected Monthly Owner Costs" and "Selected Monthly Owner Costs as a Percentage of Household Income in 1989." A separate question (H23c) determines whether real estate taxes are included in the mortgage payment to the lender(s). This makes it possible to avoid counting taxes twice in the computations.

Comparability—Data for real estate taxes were collected for the first time in 1980. The question was asked only at owner-occupied one-family houses. Excluded were mobile homes or trailers, condominiums, houses with a business or medical office on the property, houses on 10 or more acres, and housing units in multi-unit buildings. In 1990, the question was asked of all one-family owner-occupied houses, including houses on 10 or more acres. It also was asked at mobile homes, condominiums, and one-family houses with a business or medical office on the property.

ROOMS

The data on rooms were obtained from questionnaire item H3, which was asked at both occupied and vacant housing units. The statistics on rooms are in terms of the number of housing units with a specified number of rooms. The intent of this question is to count the number of whole rooms used for living purposes.

For each unit, rooms include living rooms, dining rooms, kitchens, bedrooms, finished recreation rooms, enclosed porches suitable for year-round use, and lodger's rooms. Excluded are strip or pullman kitchens, bathrooms, open porches, balconies, halls or foyers, half-rooms, utility rooms, unfinished attics or basements, or other unfinished space used for storage. A partially divided room is a separate room only if there is a partition from floor to ceiling, but not if the partition consists solely of shelves or cabinets.

Median Rooms—This measure divides the room distribution into two equal parts, one-half of the cases falling below the median number of rooms and one-half above the median. In computing median rooms, the whole number is used as the midpoint of the interval; thus, the category "3 rooms" is treated as an interval ranging from 2.5 to 3.5 rooms. Median rooms is rounded to the nearest tenth. (For more information on medians, see the discussion under "Derived Measures.")

Aggregate Rooms—To calculate aggregate rooms, an arbitrary value of "10" is assigned to rooms for units falling within the terminal category, "9 or more." (For more information on aggregates and means, see the discussion under "Derived Measures.")

Comparability—Data on rooms have been collected since 1940. In 1970 and 1980, these data were shown only for year-round housing units. In 1990, these data are shown for all housing units.

SECOND OR JUNIOR MORTGAGE PAYMENT

The data on second or junior mortgage payments were obtained from questionnaire items H24a and H24b, which were asked at owner-occupied one-family houses, condominiums, and mobile homes. Question H24a asks whether a second or junior mortgage or a home equity loan exists on the property. Question H24b provides the regular monthly amount required to be paid to the lender on all second or junior mortgages and home equity loans. Amounts are included even if the payments are delinquent or paid by someone else. The amounts reported are included in the computation of "Selected Monthly Owner Costs" and "Selected Monthly Owner Costs as a Percentage of Household Income in 1989" for units with a mortgage.

All mortgages other than first mortgages are classified as "junior" mortgages. A second mortgage is a junior mortgage that gives the lender a claim against the property that is second to the claim of the holder of the first mortgage. Any other junior mortgage(s) would be subordinate to the second mortgage. A home equity loan is a line of credit available to the borrower that is secured by real estate. It may be placed on a property that already has a first or second mortgage, or it may be placed on a property that is owned free and clear.

If the respondents answered that no first mortgage existed, but a second mortgage did (as in the above case with a home equity loan), a computer edit assigned the unit a first mortgage and made the first mortgage monthly payment the amount reported in the second mortgage. The second mortgage data were then made "No" in question H24a and blank in question H24b.

Comparability—The 1980 census obtained total regular monthly mortgage payments, including payments on second or junior mortgages, from one single question. Two questions were used in 1990: one for regular monthly payments on first mortgages, and one for regular monthly payments on second or junior mortgages and home equity loans.

SELECTED MONTHLY OWNER COSTS

The data on selected monthly owner costs were obtained from questionnaire items H20 through H26 for a sample of owner-occupied one-family houses, condominiums, and mobile homes. Selected monthly owner costs is the sum of payments for mortgages, deeds of trust, contracts to purchase, or similar debts on the property (including payments for the first mortgage, second or junior mortgages, and home equity loans); real estate taxes; fire, hazard, and flood insurance on the property; utilities (electricity, gas, and water); and fuels (oil, coal, kerosene, wood, etc.). It also includes, where appropriate, the monthly condominium fee for condominiums and mobile home costs (personal property taxes, site rent, registration fees, and license fees) for mobile homes.

In certain tabulations, selected monthly owner costs are presented separately for specified owner-occupied housing units (owner-occupied one-family houses on fewer than 10 acres without a business or medical office on the property), owner-occupied condominiums, and owner-occupied mobile homes. Data usually are shown separately for units "with a mortgage" and for units "not mortgaged."

Median Selected Monthly Owner Costs—This measure is rounded to the nearest whole dollar.

Comparability—The components of selected monthly owner costs were collected for the first time in 1980. The 1990 tabulations of selected monthly owner costs for specified owner-occupied housing units are virtually identical to 1980, the primary difference was the amounts of the first and second mortgages were collected in separate questions in 1990, while the amounts were collected in a single question in 1980. The component parts of the item were tabulated for mobile homes and condominiums for the first time in 1990.

In 1980, costs for electricity and gas were collected as average monthly costs. In 1990, all utility and fuel costs were collected as yearly costs and divided by 12 to provide an average monthly cost.

SELECTED MONTHLY OWNER COSTS AS A PERCENTAGE OF HOUSEHOLD INCOME IN 1989

The information on selected monthly owner costs as a percentage of household income in 1989 is the computed ratio of selected monthly owner costs to monthly household income in 1989. The ratio was computed separately for each unit and rounded to the nearest whole percentage. The data are tabulated separately for specified owner-occupied units, condominiums, and mobile homes.

Separate distributions are often shown for units "with a mortgage" and for units "not mortgaged." Units occupied by households reporting no income or a net loss in 1989 are included in the "not computed" category. (For more information, see the discussion under "Selected Monthly Owner Costs.")

Comparability—The components of selected monthly owner costs were collected for the first time in 1980. The tabulations of "Selected Monthly Owner Costs as a Percentage of Household Income in 1989" for specified owner-occupied housing units are comparable to 1980.

SEWAGE DISPOSAL

The data on sewage disposal were obtained from questionnaire item H16, which was asked at both occupied and vacant housing units. This item was asked on a sample basis. Housing units are either connected to a public sewer, to a septic tank or cesspool, or they dispose of sewage by other means. A public sewer may be operated by a government body or by a private organization. A housing unit is considered to be connected to a septic tank or cesspool when the unit is provided with an underground pit or tank for sewage disposal. The category, "Other means" includes housing units which dispose of sewage in some other way.

Comparability—Data on sewage disposal have been collected since 1940. In 1970 and 1980, data were shown only for year-round housing units. In 1990, data are shown for all housing units.

SOURCE OF WATER

The data on source of water were obtained from questionnaire item H15, which was asked at both occupied and vacant housing units. Housing units may receive their water supply from a number of sources. A common source supplying water to five or more units is classified as a "Public system or private company." The water may be supplied by a city, county, water district, water company, etc., or it may be obtained from a well which supplies water to five or more housing units. If the water is supplied from a well serving four or fewer housing units, the units are classified as having water supplied by either an "Individual drilled well" or an "Individual dug well." Drilled wells or small diameter wells are usually less than 1-1/2 feet in diameter. Dug wells are usually larger than 1-1/2 feet wide and generally hand dug. The category, "Some other source" includes water obtained from springs, creeks, rivers, lakes, cisterns, etc.

Comparability—Data on source of water have been collected since 1940. In 1970 and 1980, data were shown only for year-round housing units. In 1990, data are shown for all housing units.

TELEPHONE IN HOUSING UNIT

The data on telephones were obtained from questionnaire item H12, which was asked at occupied housing units. This item was asked on a sample basis. A telephone must be inside the house or apartment for the unit to be classified as having a telephone. Units where the respondent uses a telephone located inside the building but not in the respondent's living quarters are classified as having no telephone.

Comparability—Data on telephones in 1980 are comparable to 1990. The 1960 and 1970 censuses collected data on telephone availability. A unit was classified as having a telephone available if there was a telephone number on which occupants of the unit could be reached. The telephone could have been in another unit, in a common hall, or outside the building.

TENURE

The data for tenure were obtained from questionnaire item H4, which was asked at all occupied housing units. All occupied housing units are classified as either owner occupied or renter occupied.

Owner Occupied—A housing unit is owner occupied if the owner or co-owner lives in the unit even if it is mortgaged or not fully paid for. The owner or co-owner must live in the unit and usually is the person listed in column 1 of the questionnaire. The unit is "Owned by you or someone in this household with a mortgage or loan" if it is being purchased with a mortgage or some other debt arrangement such as a deed of trust, trust deed, contract to purchase, land contract, or purchase agreement. The unit is also considered owned with a mortgage if it is built on leased land and there is a mortgage on the unit.

A housing unit is "Owned by you or someone in this household free and clear (without a mortgage)" if there is no mortgage or other similar debt on the house, apartment, or mobile home including units built on leased land if the unit is owned outright without a mortgage. Although owner-occupied units are divided between mortgaged and owned free and clear on the questionnaire, census data products containing 100-percent data show only total owner-occupied counts. More extensive mortgage information was collected on the long-form questionnaire and are shown in census products containing sample data. (For more information, see the discussion under "Mortgage Status.")

Renter Occupied—All occupied housing units which are not owner occupied, whether they are rented for cash rent or occupied without payment of cash rent, are classified as renter occupied. "No cash rent" units are separately identified in the rent tabulations. Such units are generally provided free by friends or relatives or in exchange for services such as resident manager, caretaker, minister, or tenant farmer. Housing units on military bases also are classified in the "No cash rent" category. "Rented for cash rent" includes units in continuing care, sometimes called life care arrangements. These arrangements usually involve a contract between one or more individuals and a health services provider guaranteeing the individual shelter, usually a house or apartment, and services, such as meals or transportation to shopping or recreation.

Comparability—Data on tenure have been collected since 1890. In 1970, the question on tenure also included a category for condominium and cooperative ownership. In 1980, condominium units and cooperatives were dropped from the tenure item, and since 1980, only condominium units are identified in a separate question.

For 1990, the response categories were expanded to allow the respondent to report whether the unit was owned with a mortgage or free and clear (without a mortgage). The distinction between units owned with a mortgage and units owned free and clear was added in 1990 to improve the count of owner-occupied units. Research after the 1980 census indicated some respondents did not consider their units owned if they had a mortgage.

UNITS IN STRUCTURE

The data on units in structure (also referred to as "type of structure") were obtained from questionnaire item H2, which was asked at all housing units. A structure is a separate building that either has open spaces on all sides or is separated from other structures by dividing walls that extend from ground to roof. In determining the number of units in a structure, all housing units, both occupied and vacant, are counted. Stores and office space are excluded.

The statistics are presented for the number of housing units in structures of specified type and size, not for the number of residential buildings.

1-Unit, Detached—This is a 1-unit structure detached from any other house; that is, with open space on all four sides. Such structures are considered detached even if they have an adjoining shed or garage. A one-family house that contains a business is considered detached as long as the building has open space on all four sides. Mobile homes or trailers to which one or more permanent rooms have been added or built also are included.

1-Unit, Attached—This is a 1-unit structure that has one or more walls extending from ground to roof separating it from adjoining structures. In row houses (sometimes called townhouses), double houses, or houses attached to non-residential structures, each house is a separate, attached structure if the dividing or common wall goes from ground to roof.

2 or More Units—These are units in structures containing 2 or more housing units, further categorized as units in structures with 2, 3 or 4, 5 to 9, 10 to 19, 20 to 49, and 50 or more units.

Mobile Home or Trailer—Both occupied and vacant mobile homes to which no permanent rooms have been added are counted in this category. Mobile homes or trailers used only for business purposes or for extra sleeping space and mobile homes or trailers for sale on a dealer's lot, at the factory, or in storage are not counted in the housing inventory.

Other—This category is for any living quarters occupied as a housing unit that does not fit the previous categories. Examples that fit this category are houseboats, railroad cars, campers, and vans.

Comparability—Data on units in structure have been collected since 1940 and on mobile homes and trailers since 1950. In 1970 and 1980, these data were shown only for year-round housing units. In 1990, these data are

shown for all housing units. In 1980, the data were collected on a sample basis. The category, "Boat, tent, van, etc." was replaced in 1990 by the category "Other." In some areas, the proportion of units classified as "Other" is far larger than the number of units that were classified as "Boat, tent, van, etc." in 1980.

USUAL HOME ELSEWHERE

The data for usual home elsewhere are obtained from questionnaire item B, which was completed by census employees. A housing unit temporarily occupied at the time of enumeration entirely by persons with a usual residence elsewhere is classified as vacant. The occupants are classified as having a "Usual home elsewhere" and are counted at the address of their usual place of residence. Typical examples are people in a vacation home, persons renting living quarters temporarily for work, and migrant workers.

Limitation of the Data—Evidence from previous censuses suggests that in some areas enumerators marked units as "vacant—usual home elsewhere" when they should have marked "vacant—regular."

Comparability—Data for usual home elsewhere was tabulated for the first time in 1980.

UTILITIES

The data on utility costs were obtained from questionnaire items H20a through H20d, which were asked of occupied housing units. These items were asked on a sample basis.

Questions H20a through H20d asked for the yearly cost of utilities (electricity, gas, water) and other fuels (oil, coal, wood, kerosene, etc.). For the tabulations, these yearly amounts are divided by 12 to derive the average monthly cost and are then included in the computation of "Gross Rent," "Gross Rent as a Percentage of Household Income in 1989," "Selected Monthly Owner Costs," and "Selected Monthly Owner Costs as a Percentage of Household Income in 1989."

Costs are recorded if paid by or billed to occupants, a welfare agency, relatives, or friends. Costs that are paid by landlords, included in the rent payment, or included in condominium or cooperative fees are excluded.

Limitation of the Data—Research has shown that respondents tended to overstate their expenses for electricity and gas when compared to utility company records. There is some evidence that this overstatement is reduced when yearly costs are asked rather than monthly costs. Caution should be exercised in using these data for direct analysis because costs are not reported for certain kinds of units such as renter-occupied units with all utilities included in the rent and owner-occupied condominium units with utilities included in the condominium fee.

Comparability—The data on utility costs have been collected since 1980 for owner-occupied housing units, and since 1940 for renter-occupied housing units. In 1980, costs for electricity and gas were collected as average monthly costs. In 1990, all utility and fuel costs were collected as yearly costs and divided by 12 to provide an average monthly cost.

VACANCY STATUS

The data on vacancy status were obtained from questionnaire item C1, which was completed by census enumerators. Vacancy status and other characteristics of vacant units were determined by enumerators obtaining information from landlords, owners, neighbors, rental agents, and others. Vacant units are subdivided according to their housing market classification as follows:

For Rent—These are vacant units offered "for rent," and vacant units offered either "for rent" or "for sale."

For Sale Only—These are vacant units being offered "for sale only," including units in cooperatives and condominium projects if the individual units are offered "for sale only."

Rented or Sold, Not Occupied—If any money rent has been paid or agreed upon but the new renter has not moved in as of the date of enumeration, or if the unit has recently been sold but the new owner has not yet moved in, the vacant unit is classified as "rented or sold, not occupied."

For Seasonal, Recreational, or Occasional Use—These are vacant units used or intended for use only in certain seasons or for weekend or other occasional use throughout the year.

Seasonal units include those used for summer or winter sports or recreation, such as beach cottages and hunting cabins. Seasonal units also may include quarters for such workers as herders and loggers. Interval ownership units, sometimes called shared-ownership or time-sharing condominiums, also are included here.

For Migrant Workers—These include vacant units intended for occupancy by migratory workers employed in farm work during the crop season. (Work in a cannery, a freezer plant, or a food-processing plant is not farm work.)

Other Vacant—If a vacant unit does not fall into any of the classifications specified above, it is classified as "other vacant." For example, this category includes units held for occupancy by a caretaker or janitor, and units held for personal reasons of the owner.

Homeowner Vacancy Rate—This is the percentage relationship between the number of vacant units for sale and the total homeowner inventory. It is computed by dividing the number of vacant units for sale only by the sum of the owner-occupied units and the number of vacant units that are for sale only.

Rental Vacancy Rate—This is the percentage relationship of the number of vacant units for rent to the total rental inventory. It is computed by dividing the number of vacant units for rent by the sum of the renter-occupied units and the number of vacant units for rent.

Comparability—Data on vacancy status have been collected since 1940. For 1990, the category, "seasonal/recreational/occasional use" combined vacant units classified in 1980 as "seasonal or migratory" and "held for occasional use." Also, in 1970 and 1980, housing characteristics generally were presented only for year-round units. In 1990, housing characteristics are shown for all housing units.

VALUE

The data on value (also referred to as "price asked" for vacant units) were obtained from questionnaire item H6, which was asked at housing units that were owned, being bought, or vacant for sale at the time of enumeration. Value is the respondent's estimate of how much the property (house and lot, mobile home and lot, or condominium unit) would sell for if it were for sale. If the house or mobile home was owned or being bought, but the land on which it sits was not, the respondent was asked to estimate the combined value of the house or mobile home and the land. For vacant units, value was the price asked for the property.

Value was tabulated separately for all owner-occupied and vacant-for-sale housing units, owner-occupied and vacant-for-sale mobile homes or trailers, and specified owner-occupied and specified vacant-for-sale housing units. Specified owner-occupied and specified vacant-for-sale housing units include only one-family houses on fewer than 10 acres without a business or medical office on the property. The data for "specified units" exclude mobile homes, houses with a business or medical office, houses on 10 or more acres, and housing units in multi-unit buildings.

Median and Quartile Value—The median divides the value distribution into two equal parts. Quartiles divide the value distribution into four equal parts. These measures are rounded to the nearest hundred dollars. (For more information on medians and quartiles, see the discussion under "Derived Measures.")

Aggregate Value—To calculate aggregate value, the amount assigned for the category "Less than $10,000" is $9,000. The amount assigned to the category "$500,000 or more" is $600,000. Mean value is rounded to the nearest hundred dollars. (For more information on aggregates and means, see the discussion under "Derived Measures.")

Comparability—In 1980, value was asked only at owner-occupied or vacant-for-sale one-family houses on fewer than 10 acres with no business or medical office on the property and at all owner-occupied or vacant-for-sale condominium housing units. Mobile homes were excluded. Value data were presented for specified owner-occupied housing units, specified vacant-for-sale-only housing units, and owner-occupied condominium housing units.

In 1990, the question was asked at all owner-occupied or vacant-for-sale-only housing units with no exclusions. Data presented for specified owner-occupied and specified vacant-for-sale-only housing units will include one-family condominium houses but not condominiums in multi-unit structures since condominium units are now identified only in long-form questionnaires.

For 1990, quartiles have been added because the range of values and rents in the United States has increased in recent years. Upper and lower quartiles can be used to note large value and rent differences among various geographic areas.

VEHICLES AVAILABLE

The data on vehicles available were obtained from questionnaire item H13, which was asked at occupied housing units. This item was asked on a sample basis. These data show the number of households with a specified number of passenger cars, vans, and pickup or panel trucks of one-ton capacity or less kept at home and available for the use of household members. Vehicles rented or leased for one month or more, company vehicles, and police and government vehicles are included if kept at home and used for nonbusiness purposes. Dismantled or immobile vehicles are excluded. Vehicles kept at home but used only for business purposes also are excluded.

Vehicles Per Household—This is computed by dividing aggregate vehicles available by the number of occupied housing units.

Limitation of the Data—The 1980 census evaluations showed that the number of automobiles was slightly overreported; the number of vans and trucks slightly underreported. The statistics do not measure the number of vehicles privately owned or the number of households owning vehicles.

Comparability—Data on automobiles available were collected from 1960 to 1980. In 1980, a separate question also was asked on the number of trucks and vans. The data on automobiles and trucks and vans were presented

separately and also as a combined vehicles available tabulation. The 1990 data are comparable to the 1980 vehicles available tabulations.

YEAR HOUSEHOLDER MOVED INTO UNIT

The data on year householder moved into unit were obtained from questionnaire item H8, which was asked at occupied housing units. This item was asked on a sample basis. These data refer to the year of the latest move by the householder. If a householder moved back into a housing unit he or she previously occupied, the year of the latest move was reported. If the householder moved from one apartment to another within the same building, the year the householder moved into the present apartment was reported. The intent is to establish the year the present occupancy by the householder began. The year that the householder moved in is not necessarily the same year other members of the household moved, although in the great majority of cases an entire household moves at the same time.

Comparability—In 1960 and 1970, this question was asked of every person and included in population reports. This item in housing tabulations refers to the year the householder moved in. In 1980 and 1990, the question was asked only of the householder.

YEAR STRUCTURE BUILT

The data on year structure built were obtained from questionnaire item H17, which was asked at both occupied and vacant housing units. This item was asked on a sample basis. Data on year structure built refer to when the building was first constructed, not when it was remodeled, added to, or converted. For housing units under construction that met the housing unit definition—that is, all exterior windows, doors, and final usable floors were in place—the category "1989 or March 1990" was used. For a houseboat or a mobile home or trailer, the manufacturer's model year was assumed to be the year built. The figures shown in census data products relate to the number of units built during the specified periods that were still in existence at the time of enumeration.

Median Year Structure Built—The median divides the distribution into two equal parts. The median is rounded to the nearest calendar year. Median age of housing can be obtained by subtracting median year structure built from 1990. For example, if the median year structure built is 1957, the median age of housing in that area is 33 years (1990 minus 1957).

Limitation of the Data—Data on year structure built are more susceptible to errors of response and nonreporting than data on many other items because respondents must rely on their memory or on estimates by persons who have lived in the neighborhood a long time. Available evidence indicates there is underreporting in the older-year-structure-built categories, especially "Built in 1939 or earlier." The introduction of the "Don't know" category (see the discussion on "Comparability") may have resulted in relatively higher allocation rates. Data users should refer to the discussion in Appendix C, Accuracy of the Data, and to the allocation tables.

Comparability—Data on year structure built were collected for the first time in the 1940 census. Since then, the response categories have been modified to accommodate the 10-year period between each census. In 1990, the category, "Don't Know," was added in an effort to minimize the response error mentioned in the paragraph above on limitation of the data.

DERIVED MEASURES

Census data products include various derived measures, such as medians, means, and percentages, as well as certain rates and ratios. Derived measures that round to less than 0.1 are not shown but indicated as zero. In printed reports, zero is indicated by a dash (-).

Interpolation

Interpolation frequently is used in calculating medians or quartiles based on interval data and in approximating standard errors from tables. Linear interpolation is used to estimate values of a function between two known values. "Pareto interpolation" is an alternative to linear interpolation. It is used by the Census Bureau in calculating median income within intervals wider than $2,500. In Pareto interpolation, the median is derived by interpolating between the logarithms of the upper and lower income limits of the median category.

Mean

This measure represents an arithmetic average of a set of values. It is derived by dividing the sum of a group of numerical items (or aggregate) by the total number of items. Aggregates are used in computing mean values. For example, mean family income is obtained by dividing the aggregate of all income reported by persons in families by the total number of families. (Additional information on means and aggregates is included in the separate explanations of many population and housing subjects.)

Median

This measure represents the middle value in a distribution. The median divides the total frequency into two equal parts: one-half of the cases fall below the median and one-half of the cases exceed the median. The median is

computed on the basis of the distribution as tabulated, which is sometimes more detailed than the distribution shown in specific census publications and other data products.

In reports, if the median falls within the upper interval of the tabulation distribution, the median is shown as the initial value of the interval followed by a plus sign (+); if within the lower interval, the median is shown as the upper value of the category followed by a minus sign (–). For summary tape files, if the median falls within the upper or lower interval, it is set to a specified value. (Additional information on medians is included in the separate explanations of many population and housing subjects.)

Percentages, Rates, and Ratios

These measures are frequently presented in census products to compare two numbers or two sets of measurements. These comparisons are made in two ways: (1) subtraction, which provides an absolute measure of the difference between two items, and (2) the quotient of two numbers, which provides a relative measure of difference.

Quartile

This measure divides a distribution into four equal parts. The first quartile (or lower quartile) is the value that defines the upper limit of the lowest one-quarter of the cases. The second quartile is the median. The third quartile (or upper quartile) defines the lower limit of the upper one-quarter of the cases in the distribution. The difference between the upper and lower quartiles is called the interquartile range. This interquartile range is less affected by wide variations than is the mean. Quartiles are presented for certain financial characteristics such as housing value and rent.

APPENDIX C.
Accuracy of the Data

CONTENTS

Confidentiality of the Data C-1
Editing of Unacceptable Data C-9
Errors in the Data C-2
Estimation Procedure C-5
Sample Design C-1

INTRODUCTION

The data contained in this data product are based on the 1990 census sample. The data are estimates of the actual figures that would have been obtained from a complete count. Estimates derived from a sample are expected to be different from the 100-percent figures because they are subject to sampling and nonsampling errors. Sampling error in data arises from the selection of persons and housing units to be included in the sample. Nonsampling error affects both sample and 100-percent data, and is introduced as a result of errors that may occur during the collection and processing phases of the census. Provided below is a detailed discussion of both types of errors and a description of the estimation procedures.

SAMPLE DESIGN

Every person and housing unit in the United States was asked certain basic demographic and housing questions (for example, race, age, marital status, housing value, or rent). A sample of these persons and housing units was asked more detailed questions about such items as income, occupation, and housing costs in addition to the basic demographic and housing information. The primary sampling unit for the 1990 census was the housing unit, including all occupants. For persons living in group quarters, the sampling unit was the person. Persons in group quarters were sampled at a 1-in-6 rate.

The sample designation method depended on the data collection procedures. Approximately 95 percent of the population was enumerated by the mailback procedure. In these areas, the Bureau of the Census either purchased a commercial mailing list, which was updated by the United States Postal Service and Census Bureau field staff, or prepared a mailing list by canvassing and listing each address in the area prior to Census Day. These lists were computerized and the appropriate units were electronically designated as sample units. The questionnaires were either mailed or hand-delivered to the addresses with instructions to complete and mail back the form.

Housing units in governmental units with a precensus (1988) estimated population of fewer than 2,500 persons were sampled at 1-in-2. Governmental units were defined for sampling purposes as all incorporated places, all counties, all county equivalents such as parishes in Louisiana, and all minor civil divisions in Connecticut, Maine, Massachusetts, Michigan, Minnesota, New Hampshire, New Jersey, New York, Pennsylvania, Rhode Island, Vermont, and Wisconsin. Housing units in census tracts and block numbering areas (BNA's) with a precensus housing unit count below 2,000 housing units were sampled at 1-in-6 for those portions not in small governmental units (governmental units with a population less than 2,500). Housing units within census tracts and BNA's with 2,000 or more housing units were sampled at 1-in-8 for those portions not in small governmental units.

In list/enumerate areas (about 5 percent of the population), each enumerator was given a blank address register with designated sample lines. Beginning about Census Day, the enumerator systematically canvassed an assigned area and listed all housing units in the address register in the order they were encountered. Completed questionnaires, including sample information for any housing unit listed on a designated sample line, were collected. For all governmental units with fewer than 2,500 persons in list/enumerate areas, a 1-in-2 sampling rate was used. All other list/enumerate areas were sampled at 1-in-6.

Housing units in American Indian reservations, tribal jurisdiction statistical areas, and Alaska Native villages were sampled according to the same criteria as other governmental units, except the sampling rates were based on the size of the American Indian and Alaska Native population in those areas as measured in the 1980 census. Trust lands were sampled at the same rate as their associated American Indian reservations. Census designated places in Hawaii were sampled at the same rate as governmental units because the Census Bureau does not recognize incorporated places in Hawaii.

The purpose of using variable sampling rates was to provide relatively more reliable estimates for small areas and decrease respondent burden in more densely populated areas while maintaining data reliability. When all sampling rates were taken into account across the Nation, approximately one out of every six housing units in the Nation was included in the 1990 census sample.

CONFIDENTIALITY OF THE DATA

To maintain the confidentiality required by law (Title 13, United States Code), the Bureau of the Census applies a confidentiality edit to the 1990 census data to assure that

published data do not disclose information about specific individuals, households, or housing units. As a result, a small amount of uncertainty is introduced into the estimates of census characteristics. The sample itself provides adequate protection for most areas for which sample data are published since the resulting data are estimates of the actual counts; however, small areas require more protection. The edit is controlled so that the basic structure of the data is preserved.

The confidentiality edit is implemented by selecting a small subset of individual households from the internal sample data files and blanking a subset of the data items on these household records. Responses to those data items were then imputed using the same imputation procedures that were used for nonresponse. A larger subset of households is selected for the confidentiality edit for small areas to provide greater protection for these areas. The editing process is implemented in such a way that the quality and usefulness of the data were preserved.

ERRORS IN THE DATA

Since statistics in this data product are based on a sample, they may differ somewhat from 100-percent figures that would have been obtained if all housing units, persons within those housing units, and persons living in group quarters had been enumerated using the same questionnaires, instructions, enumerators, etc. The sample estimate also would differ from other samples of housing units, persons within those housing units, and persons living in group quarters. The deviation of a sample estimate from the average of all possible samples is called the sampling error. The standard error of a sample estimate is a measure of the variation among the estimates from all the possible samples and thus is a measure of the precision with which an estimate from a particular sample approximates the average result of all possible samples. The sample estimate and its estimated standard error permit the construction of interval estimates with prescribed confidence that the interval includes the average result of all possible samples. Described below is the method of calculating standard errors and confidence intervals for the data in this product.

In addition to the variability which arises from the sampling procedures, both sample data and 100-percent data are subject to nonsampling error. Nonsampling error may be introduced during any of the various complex operations used to collect and process census data. For example, operations such as editing, reviewing, or handling questionnaires may introduce error into the data. A detailed discussion of the sources of nonsampling error is given in the section on "Control of Nonsampling Error" in this appendix.

Nonsampling error may affect the data in two ways. Errors that are introduced randomly will increase the variability of the data and should therefore be reflected in the standard error. Errors that tend to be consistent in one direction will make both sample and 100-percent data biased in that direction. For example, if respondents consistently tend to under-report their income, then the resulting counts of households or families by income category will tend to be understated for the higher income categories and overstated for the lower income categories. Such biases are not reflected in the standard error.

Calculation of Standard Errors

Totals and Percentages—Tables A through C in this appendix contain the information necessary to calculate the standard errors of sample estimates in this data product. To calculate the standard error, it is necessary to know the basic standard error for the characteristic (given in table A or B) that would result under a simple random sample design (of persons, households, or housing units) and estimation technique; the design factor for the particular characteristic estimated (given in table C); and the number of persons or housing units in the tabulation area and the percent of these in the sample. For machine-readable products, the percent-in-sample is included in a data matrix on the file for each tabulation area. In printed reports, the percent-in-sample is provided in data tables at the end of the statistical tables that compose the report. The design factors reflect the effects of the actual sample design and complex ratio estimation procedure used for the 1990 census. Tape purchasers will receive table C, the table of design factors, as a supplement to the technical documentation. Table C is included in this appendix for printed reports.

The steps given below should be used to calculate the standard error of an estimate of a total or a percentage contained in this product. A percentage is defined here as a ratio of a numerator to a denominator where the numerator is a subset of the denominator. For example, the proportion of Black teachers is the ratio of Black teachers to all teachers.

1. Obtain the standard error from table A or B (or use the formula given below the table) for the estimated total or percentage, respectively.
2. Find the geographic area to which the estimate applies in the appropriate percent-in-sample table or appropriate matrix, and obtain the person or housing unit "percent-in-sample" figure for this area. Use the person "percent-in-sample" figure for person and family characteristics. Use the housing unit "percent-in-sample" figure for housing unit characteristics.
3. Use table C to obtain the design factor for the characteristic (for example, employment status, school enrollment) and the range that contains the percent-in-sample with which you are working. Multiply the basic standard error by this factor.

The unadjusted standard errors of zero estimates or of very small estimated totals or percentages will approach zero. This is also the case for very large percentages or

estimated totals that are close to the size of the tabulation areas to which they correspond. Nevertheless, these estimated totals and percentages still are subject to sampling and nonsampling variability, and an estimated standard error of zero (or a very small standard error) is not appropriate. For estimated percentages that are less than 2 or greater than 98, use the basic standard errors in table B that appear in the "2 or 98" row. For an estimated total that is less than 50 or within 50 of the total size of the tabulation area, use a basic standard error of 16.

An illustration of the use of the tables is given in the section entitled "Use of Tables to Compute Standard Errors."

Sums and Differences—The standard errors estimated from these tables are not directly applicable to sums of and differences between two sample estimates. To estimate the standard error of a sum or difference, the tables are to be used somewhat differently in the following three situations:

1. For the sum of or difference between a sample estimate and a 100-percent value, use the standard error of the sample estimate. The complete count value is not subject to sampling error.

2. For the sum of or difference between two sample estimates, the appropriate standard error is approximately the square root of the sum of the two individual standard errors squared; that is, for standard errors:

   $SE_{\hat{X}}$ and $SE_{\hat{Y}}$ of estimates $\hat{X}$ and $\hat{Y}$:

   $$SE_{(\hat{X}+\hat{Y})} = SE_{(\hat{X}-\hat{Y})} = \sqrt{(SE_{\hat{X}})^2+(SE_{\hat{Y}})^2}$$

   This method, however, will underestimate (overestimate) the standard error if the two items in a sum are highly positively (negatively) correlated or if the two items in a difference are highly negatively (positively) correlated. This method may also be used for the difference between (or sum of) sample estimates from two censuses or from a census sample and another survey. The standard error for estimates not based on the 1990 census sample must be obtained from an appropriate source outside of this appendix.

3. For the differences between two estimates, one of which is a subclass of the other, use the tables directly where the calculated difference is the estimate of interest. For example, to determine the estimate of non-Black teachers, one may subtract the estimate of Black teachers from the estimate of total teachers. To determine the standard error of the estimate of non-Black teachers apply the above formula directly.

Ratios—Frequently, the statistic of interest is the ratio of two variables, where the numerator is not a subset of the denominator. For example, the ratio of teachers to students in public elementary schools. The standard error of the ratio between two sample estimates is estimated as follows:

1. If the ratio is a proportion, then follow the procedure outlined for "Totals and Percentages."

2. If the ratio is not a proportion, then approximate the standard error using the formula below.

$$SE_{(\hat{X}/\hat{Y})} = \frac{\hat{X}}{\hat{Y}}\sqrt{\frac{(SE_{\hat{X}})^2}{\hat{X}^2}+\frac{(SE_{\hat{Y}})^2}{\hat{Y}^2}}$$

Medians—For the standard error of the median of a characteristic, it is necessary to examine the distribution from which the median is derived, as the size of the base and the distribution itself affect the standard error. An approximate method is given here. As the first step, compute one-half of the number on which the median is based (refer to this result as N/2). Treat N/2 as if it were an ordinary estimate and obtain its standard error as instructed above. Compute the desired confidence interval about N/2. Starting with the lowest value of the characteristic, cumulate the frequencies in each category of the characteristic until the sum equals or first exceeds the lower limit of the confidence interval about N/2. By linear interpolation, obtain a value of the characteristic corresponding to this sum. This is the lower limit of the confidence interval of the median. In a similar manner, continue cumulating frequencies until the sum equals or exceeds the count in excess of the upper limit of the interval about N/2. Interpolate as before to obtain the upper limit of the confidence interval for the estimated median.

When interpolation is required in the upper open-ended interval of a distribution to obtain a confidence bound, use 1.5 times the lower limit of the open-ended confidence interval as the upper limit of the open-ended interval.

Confidence Intervals

A sample estimate and its estimated standard error may be used to construct confidence intervals about the estimate. These intervals are ranges that will contain the average value of the estimated characteristic that results over all possible samples, with a known probability. For example, if all possible samples that could result under the 1990 census sample design were independently selected and surveyed under the same conditions, and if the estimate and its estimated standard error were calculated for each of these samples, then:

1. Approximately 68 percent of the intervals from one estimated standard error below the estimate to one estimated standard error above the estimate would contain the average result from all possible samples;

2. Approximately 90 percent of the intervals from 1.645 times the estimated standard error below the estimate to 1.645 times the estimated standard error above the estimate would contain the average result from all possible samples.

3. Approximately 95 percent of the intervals from two estimated standard errors below the estimate to two estimated standard errors above the estimate would contain the average result from all possible samples.

The intervals are referred to as 68 percent, 90 percent, and 95 percent confidence intervals, respectively.

The average value of the estimated characteristic that could be derived from all possible samples is or is not contained in any particular computed interval. Thus, we cannot make the statement that the average value has a certain probability of falling between the limits of the calculated confidence interval. Rather, one can say with a specified probability of confidence that the calculated confidence interval includes the average estimate from all possible samples (approximately the 100-percent value).

Confidence intervals also may be constructed for the ratio, sum of, or difference between two sample figures. This is done by first computing the ratio, sum, or difference, then obtaining the standard error of the ratio, sum, or difference (using the formulas given earlier), and finally forming a confidence interval for this estimated ratio, sum, or difference as above. One can then say with specified confidence that this interval includes the ratio, sum, or difference that would have been obtained by averaging the results from all possible samples.

The estimated standard errors given in this appendix do not include all portions of the variability due to nonsampling error that may be present in the data. The standard errors reflect the effect of simple response variance, but not the effect of correlated errors introduced by enumerators, coders, or other field or processing personnel. Thus, the standard errors calculated represent a lower bound of the total error. As a result, confidence intervals formed using these estimated standard errors may not meet the stated levels of confidence (i.e., 68, 90, or 95 percent). Thus, some care must be exercised in the interpretation of the data in this data product based on the estimated standard errors.

A standard sampling theory text should be helpful if the user needs more information about confidence intervals and nonsampling errors.

Use of Tables to Compute Standard Errors

The following is a hypothetical example of how to compute a standard error of a total and a percentage. Suppose a particular data table shows that for City A 9,948 persons out of all 15,888 persons age 16 years and over were in the civilian labor force. The percent-in-sample table lists City A with a percent-in-sample of 16.0 percent (Persons column). The column in table C which includes 16.0 percent-in-sample shows the design factor to be 1.1 for "Employment status."

The basic standard error for the estimated total 9,948 may be obtained from table A or from the formula given below table A. In order to avoid interpolation, the use of the formula will be demonstrated here. Suppose that the total population of City A was 21,220. The formula for the basic standard error, SE, is

$$SE(9{,}948) = \sqrt{5(9{,}948)\ (1 - 9{,}948/21{,}220)}$$

$$= 163 \text{ persons.}$$

The standard error of the estimated 9,948 persons 16 years and over who were in the civilian labor force is found by multiplying the basic standard error 163 by the design factor, 1.1 from table C. This yields an estimated standard error of 179 for the total number of persons 16 years and over in City A who were in the civilian labor force.

The estimated percent of persons 16 years and over who were in the civilian labor force in City A is 62.6. From table B, the unadjusted standard error is found to be approximately 0.85 percentage points. The standard error for the estimated 62.6 percent of persons 16 years and over who were in the civilian labor force is 0.85 x 1.1 = 0.94 percentage points.

A note of caution concerning numerical values is necessary. Standard errors of percentages derived in this manner are approximate. Calculations can be expressed to several decimal places, but to do so would indicate more precision in the data than is justifiable. Final results should contain no more than two decimal places when the estimated standard error is one percentage point (i.e., 1.00) or more.

In the previous example, the standard error of the 9,948 persons 16 years and over in City A who were in the civilian labor force was found to be 179. Thus, a 90 percent confidence interval for this estimated total is found to be:

$$[9{,}948 - 1.645(179)] \text{ to } [9{,}948 + 1.645(179)]$$

or

9,654 to 10,242

One can say, with about 90 percent confidence, that this interval includes the value that would have been obtained by averaging the results from all possible samples.

The following is an illustration of the calculation of standard errors and confidence intervals when a difference between two sample estimates is obtained. For example, suppose the number of persons in City B age 16 years and over who were in the civilian labor force was 9,314 and the total number of persons 16 years and over was 16,666. Further suppose the population of City B was 25,225. Thus, the estimated percentage of persons 16 years and over who were in the civilian labor force is 55.9 percent. The unadjusted standard error determined using the formula provided at the bottom of table B is 0.86

percentage points. We find that City B had a percent-in-sample of 15.7. The range which includes 15.7 percent-in-sample in table C shows the design factor to be 1.1 for "Employment Status." Thus, the approximate standard error of the percentage (55.9 percent) is 0.86 x 1.1 = 0.95 percentage points.

Now suppose that one wished to obtain the standard error of the difference between City A and City B of the percentages of persons who were 16 years and over and who were in the civilian labor force. The difference in the percentages of interest for the two cities is:

$$62.6 - 55.9 = 6.7 \text{ percent.}$$

Using the results of the previous example:

$$SE(6.7) = \sqrt{(SE(62.6))^2 + (SE(55.9))^2} = \sqrt{(0.94)^2 + (0.95)^2}$$

$$= 1.34 \text{ percentage points}$$

The 90 percent confidence interval for the difference is formed as before:

$$[6.70 - 1.645(1.34)] \text{ to } [6.70 + 1.645(1.34)]$$

or

$$4.50 \text{ to } 8.90$$

One can say with 90 percent confidence that the interval includes the difference that would have been obtained by averaging the results from all possible samples.

For reasonably large samples, ratio estimates are normally distributed, particularly for the census population. Therefore, if we can calculate the standard error of a ratio estimate then we can form a confidence interval around the ratio. Suppose that one wished to obtain the standard error of the ratio of the estimate of persons who were 16 years and over and who were in the civilian labor force in City A to the estimate of persons who were 16 years and over and who were in the civilian labor force in City B. The ratio of the two estimates of interest is:

$$9948/9314 = 1.07$$

$$SE\ (1.07) = \left(\frac{9948}{9314}\right)\sqrt{\frac{179^2}{(9948)^2} + \frac{188^2}{(9314)^2}}$$

$$= .029$$

Using the results above, the 90 percent confidence interval for this ratio would be:

$$[1.07 - 1.645(.029)] \text{ to } [1.07 + 1.645(.029)]$$

or

$$1.02 \text{ to } 1.12$$

ESTIMATION PROCEDURE

The estimates which appear in this publication were obtained from an iterative ratio estimation procedure (iterative proportional fitting) resulting in the assignment of a weight to each sample person or housing unit record. For any given tabulation area, a characteristic total was estimated by summing the weights assigned to the persons or housing units possessing the characteristic in the tabulation area. Estimates of family or household characteristics were based on the weight assigned to the family member designated as householder. Each sample person or housing unit record was assigned exactly one weight to be used to produce estimates of all characteristics. For example, if the weight given to a sample person or housing unit had the value 6, all characteristics of that person or housing unit would be tabulated with the weight of 6. The estimation procedure, however, did assign weights varying from person to person or housing unit to housing unit. The estimation procedure used to assign the weights was performed in geographically defined "weighting areas." Weighting areas generally were formed of contiguous geographic units which agreed closely with census tabulation areas within counties. Weighting areas were required to have a minimum sample of 400 persons. Weighting areas never crossed State or county boundaries. In small counties with a sample count below 400 persons, the minimum required sample condition was relaxed to permit the entire county to become a weighting area.

Within a weighting area, the ratio estimation procedure for persons was performed in four stages. For persons, the first stage applied 17 household-type groups. The second stage used two groups: sampling rate of 1-in-2; sampling rate less than 1-in-2. The third stage used the dichotomy householders/nonhouseholders. The fourth stage applied 180 aggregate age-sex-race-Hispanic origin categories. The stages were as follows:

PERSONS

STAGE I: TYPE OF HOUSEHOLD

Group	
	Persons in Housing Units With a Family With Own Children Under 18
1	2 persons in housing unit
2	3 persons in housing unit
3	4 persons in housing unit
4	5 to 7 persons in housing unit
5	8 or more persons in housing unit
	Persons in Housing Units With a Family Without Own Children Under 18
6-10	2 through 8 or more persons in housing unit
	Persons in All Other Housing Units
11	1 person in housing unit
12-16	2 through 8 or more persons in housing unit
	Persons in Group Quarters
17	Persons in Group Quarters

STAGE II: SAMPLING RATES

1	Sampling rate of 1-in-2
2	Sampling rate less than 1-in-2

STAGE III: HOUSEHOLDER/NONHOUSEHOLDER

1	Householder
2	Nonhouseholder

STAGE IV: AGE/SEX/RACE/HISPANIC ORIGIN

Group	
	White
	Persons of Hispanic Origin
	Male
1	0 to 4 years
2	5 to 14 years
3	15 to 19 years
4	20 to 24 years
5	25 to 34 years
6	35 to 54 years
7	55 to 64 years
8	65 to 74 years
9	75 years and over
	Female
10-18	Same age categories as groups 1 through 9.
	Persons Not of Hispanic Origin
19-36	Same sex and age categories as groups 1 through 18.
	Black
37-72	Same age/sex/Hispanic origin categories as groups 1 through 36.
	Asian or Pacific Islander
73-108	Same age/sex/Hispanic origin categories as groups 1 through 36.
	American Indian, Eskimo, or Aleut
109-144	Same age/sex/Hispanic origin categories as groups 1 through 36.
	Other Race (includes those races not listed above)
145-180	Same age/sex/Hispanic origin categories as groups 1 through 36.

Within a weighting area, the first step in the estimation procedure was to assign an initial weight to each sample person record. This weight was approximately equal to the inverse of the probability of selecting a person for the census sample.

The next step in the estimation procedure, prior to iterative proportional fitting, was to combine categories in each of the four estimation stages, when needed to increase the reliability of the ratio estimation procedure. For each stage, any group that did not meet certain criteria for the unweighted sample count or for the ratio of the 100-percent to the initially weighted sample count, was combined, or collapsed, with another group in the same stage according to a specified collapsing pattern. At the fourth stage, an additional criterion concerning the number of complete count persons in each race/Hispanic origin category was applied.

As the final step, the initial weights underwent four stages of ratio adjustment applying the grouping procedures described above. At the first stage, the ratio of the complete census count to the sum of the initial weights for each sample person was computed for each stage I group. The initial weight assigned to each person in a group was then multiplied by the stage I group ratio to produce an adjusted weight.

In stage II, the stage I adjusted weights were again adjusted by the ratio of the complete census count to the sum of the stage I weights for sample persons in each stage II group. Next, at stage III, the stage II weights were adjusted by the ratio of the complete census count to the sum of the stage II weights for sample persons in each stage III group. Finally, at stage IV, the stage III weights were adjusted by the ratio of the complete census count to the sum of the stage III weights for sample persons in each stage IV group. The four stages of ratio adjustment were performed two times (two iterations) in the order given above. The weights obtained from the second iteration for stage IV were assigned to the sample person records. However, to avoid complications in rounding for tabulated data, only whole number weights were assigned. For example, if the final weight of the persons in a particular group was 7.25 then 1/4 of the sample persons in this group were randomly assigned a weight of 8, while the remaining 3/4 received a weight of 7.

The ratio estimation procedure for housing units was essentially the same as that for persons, except that vacant units were treated differently. The occupied housing unit ratio estimation procedure was done in four stages, and the vacant housing unit ratio estimation procedure was done in a single stage. The first stage for occupied housing units applied 16 household type categories, while the second stage used the two sampling categories described above for persons. The third stage applied three units-in-structure categories; i.e. single units, multi-unit less than 10 and multi-unit 10 or more. The fourth stage could potentially use 200 tenure-race-Hispanic origin-value/rent groups. The stages for ratio estimation for housing units were as follows:

OCCUPIED HOUSING UNITS

STAGE I: TYPE OF HOUSEHOLD

Group	
	Housing Units With a Family With Own Children Under 18
1	2 persons in housing unit
2	3 persons in housing unit
3	4 persons in housing unit
4	5 to 7 persons in housing unit
5	8 or more persons in housing unit
	Housing Units With a Family Without Own Children Under 18
6-10	2 through 8 or more persons in housing unit

STAGE I: TYPE OF HOUSEHOLD—Con.

	All Other Housing Units
11	1 person in housing unit
12-16	2 through 8 or more persons in housing unit

STAGE II: SAMPLING RATE CATEGORY

1	Sampling rate of 1-in-2
2	Sampling rate less than 1-in-2

STAGE III: UNITS IN STRUCTURE

1	Single unit structure
2	Multi-unit structure consisting of fewer than 10 individual units
3	Multi-unit structure consisting of 10 or more individual units

STAGE IV: TENURE/RACE AND HISPANIC ORIGIN OF HOUSEHOLDER/VALUE OR RENT

Group	
	Owner
	White Householder
	Householder of Hispanic Origin
	Value
1	Less than $20,000
2	$20,000 to $39,999
3	$40,000 to $59,999
4	$60,000 to $79,999
5	$80,000 to $99,999
6	$100,000 to $149,999
7	$150,000 to $249,999
8	$250,000 to $299,999
9	$300,000 or more
10	Other[1]
	Householder Not of Hispanic Origin
11-20	Same value categories as groups 1 through 10
	Black Householder
21-40	Same Hispanic origin/value categories as groups 1 through 20
	Asian or Pacific Islander Householder
41-60	Same Hispanic origin/value categories as groups 1 through 20
	American Indian, Eskimo, or Aleut Householder
61-80	Same Hispanic origin/value categories as groups 1 through 20
	Householder of Other Race
81-100	Same Hispanic origin/value categories as groups 1 through 20
	Renter
	White Householder
	Householder of Hispanic origin
	Rent
101	Less than $100
102	$100 to $199
103	$200 to $299
104	$300 to $399
105	$400 to $499
106	$500 to $599
107	$600 to $749
108	$750 to $999
109	$1,000 or more
110	No cash rent
	Householder Not of Hispanic Origin
111-120	Same rent categories as groups 101 through 110
	Black Householder
121-140	Same Hispanic origin/rent categories as groups 101 through 120
	Asian or Pacific Islander Householder
141-160	Same Hispanic origin/rent categories as groups 101 through 120
	American Indian, Eskimo, or Aleut Householder
161-180	Same Hispanic origin/rent categories as groups 101 through 120
	Householder of Other Race
181-200	Same Hispanic origin/rent categories as groups 101 through 120
	Vacant Housing Units
1	Vacant for rent
2	Vacant for sale
3	Other vacant

[1]Value of units in this category results from other factors besides housing value alone, for example, inclusion of more than 10 acres of land, or presence of a business establishment on the premises.

The estimates produced by this procedure realize some of the gains in sampling efficiency that would have resulted if the population had been stratified into the ratio estimation groups before sampling, and if the sampling rate had been applied independently to each group. The net effect is a reduction in both the standard error and the possible bias of most estimated characteristics to levels below what would have resulted from simply using the initial, unadjusted weight. A by-product of this estimation procedure is that the estimates from the sample will, for the most part, be consistent with the complete count figures for the population and housing unit groups used in the estimation procedure.

Control of Nonsampling Error

As mentioned earlier, both sample and 100-percent data are subject to nonsampling error. This component of error could introduce serious bias into the data, and the total error could increase dramatically over that which would result purely from sampling. While it is impossible to completely eliminate nonsampling error from an operation as large and complex as the decennial census, the Bureau of the Census attempted to control the sources of such error during the collection and processing operations. Described below are the primary sources of nonsampling error and the programs instituted for control of this error. The success of these programs, however, was contingent upon how well the instructions actually were carried out during the census. As part of the 1990 census evaluation program, both the effects of these programs and the amount of error remaining after their application will be evaluated.

Undercoverage—It is possible for some households or persons to be missed entirely by the census. The undercoverage of persons and housing units can introduce biases into the data.

Several coverage improvement programs were implemented during the development of the census address list and census enumeration and processing to minimize undercoverage of the population and housing units. These programs were developed based on experience from the 1980 census and results from the 1990 census testing cycle. In developing and updating the census address list, the Census Bureau used a variety of specialized procedures in different parts of the country.

- In the large urban areas, the Census Bureau purchased and geocoded address lists. Concurrent with geocoding, the United States Postal Service (USPS) reviewed and updated this list. After the postal check, census enumerators conducted a dependent canvass and update operation. In the fall of 1989, local officials were given the opportunity to examine block counts of address listings (local review) and identify possible errors. Prior to mailout, the USPS conducted a final review.
- In small cities, suburban areas, and selected rural parts of the country, the Census Bureau created the address list through a listing operation. The USPS reviewed and updated this list, and the Census Bureau reconciled USPS corrections and updated through a field operation. In the fall of 1989, local officials participated in reviewing block counts of address listings. Prior to mailout, the USPS conducted a final review.
- The Census Bureau (rather than the USPS) conducted a listing operation in the fall of 1989 and delivered census questionnaires in selected rural and seasonal housing areas in March of 1990. In some inner-city public housing developments, whose addresses had been obtained via the purchased address list noted above, census questionnaires were also delivered by Census Bureau enumerators.

Coverage improvement programs continued during and after mailout. A recheck of units initially classified as vacant or nonexistent improved further the coverage of persons and housing units. All local officials were given the opportunity to participate in a post-census local review, and census enumerators conducted an additional recanvass. In addition, efforts were made to improve the coverage of unique population groups, such as the homeless and parolees/probationers. Computer and clerical edits and telephone and personal visit followup also contributed to improved coverage.

More extensive discussion of the programs implemented to improve coverage will be published by the Census Bureau when the evaluation of the coverage improvement program is completed.

Respondent and Enumerator Error—The person answering the questionnaire or responding to the questions posed by an enumerator could serve as a source of error, although the questions were phrased as clearly as possible based on precensus tests, and detailed instructions for completing the questionnaire were provided to each household. In addition, respondents' answers were edited for completeness and consistency, and problems were followed up as necessary.

The enumerator may misinterpret or otherwise incorrectly record information given by a respondent; may fail to collect some of the information for a person or household; or may collect data for households that were not designated as part of the sample. To control these problems, the work of enumerators was monitored carefully. Field staff were prepared for their tasks by using standardized training packages that included hands-on experience in using census materials. A sample of the households interviewed by enumerators for nonresponse were reinterviewed to control for the possibility of data for fabricated persons being submitted by enumerators. Also, the estimation procedure was designed to control for biases that would result from the collection of data from households not designated for the sample.

Processing Error—The many phases involved in processing the census data represent potential sources for the introduction of nonsampling error. The processing of the census questionnaires includes the field editing, followup, and transmittal of completed questionnaires; the manual coding of write-in responses; and the electronic data processing. The various field, coding and computer operations undergo a number of quality control checks to insure their accurate application.

Nonresponse—Nonresponse to particular questions on the census questionnaire allows for the introduction of bias into the data, since the characteristics of the nonrespondents have not been observed and may differ from those reported by respondents. As a result, any imputation procedure using respondent data may not completely

reflect this difference either at the elemental level (individual person or housing unit) or on the average. Some protection against the introduction of large biases is afforded by minimizing nonresponse. In the census, nonresponse was reduced substantially during the field operations by the various edit and followup operations aimed at obtaining a response for every question. Characteristics for the nonresponses remaining after this operation were imputed by the computer by using reported data for a person or housing unit with similar characteristics.

EDITING OF UNACCEPTABLE DATA

The objective of the processing operation is to produce a set of data that describes the population as accurately and clearly as possible. To meet this objective, questionnaires were edited during field data collection operations for consistency, completeness, and acceptability. Questionnaires also were reviewed by census clerks for omissions, certain specific inconsistencies, and population coverage. For example, write-in entries such as "Don't know" or "NA" were considered unacceptable. For some district offices, the initial edit was automated; however, for the majority of the district offices, it was performed by clerks. As a result of this operation, a telephone or personal visit followup was made to obtain missing information. Potential coverage errors were included in the followup, as well as a sample of questionnaires with omissions and/or inconsistencies.

Subsequent to field operations, remaining incomplete or inconsistent information on the questionnaires was assigned using imputation procedures during the final automated edit of the collected data. Imputations, or computer assignments of acceptable codes in place of unacceptable entries or blanks, are needed most often when an entry for a given item is lacking or when the information reported for a person or housing unit on that item is inconsistent with other information for that same person or housing unit. As in previous censuses, the general procedure for changing unacceptable entries was to assign an entry for a person or housing unit that was consistent with entries for persons or housing units with similar characteristics. The assignment of acceptable codes in place of blanks or unacceptable entries enhances the usefulness of the data.

Another way in which corrections were made during the computer editing process was through substitution; that is, the assignment of a full set of characteristics for a person or housing unit. When there was an indication that a housing unit was occupied but the questionnaire contained no information for the people within the household or the occupants were not listed on the questionnaire, a previously accepted household was selected as a substitute, and the full set of characteristics for the substitute was duplicated. The assignment of the full set of housing characteristics occurred when there was no housing information available. If the housing unit was determined to be occupied, the housing characteristics were assigned from a previously processed occupied unit. If the housing unit was vacant, the housing characteristics were assigned from a previously processed vacant unit.

Table A. **Unadjusted Standard Error for Estimated Totals**

[Based on a 1-in-6 simple random sample]

Estimated Total[1]	Size of publication area[2]													
	500	1,000	2,500	5,000	10,000	25,000	50,000	100,000	250,000	500,000	1,000,000	5,000,000	10,000,000	25,000,000
50	16	16	16	16	16	16	16	16	16	16	16	16	16	16
100	20	21	22	22	22	22	22	22	22	22	22	22	22	22
250	25	30	35	35	35	35	35	35	35	35	35	35	35	35
500	-	35	45	45	50	50	50	50	50	50	50	50	50	50
1,000	-	-	55	65	65	70	70	70	70	70	70	70	70	70
2,500	-	-	-	80	95	110	110	110	110	110	110	110	110	110
5,000	-	-	-	-	110	140	150	150	160	160	160	160	160	160
10,000	-	-	-	-	-	170	200	210	220	220	220	220	220	220
15,000	-	-	-	-	-	170	230	250	270	270	270	270	270	270
25,000	-	-	-	-	-	-	250	310	340	350	350	350	350	350
75,000	-	-	-	-	-	-	-	310	510	570	590	610	610	610
100,000	-	-	-	-	-	-	-	-	550	630	670	700	700	710
250,000	-	-	-	-	-	-	-	-	-	790	970	1 090	1 100	1 100
500,000	-	-	-	-	-	-	-	-	-	-	1 120	1 500	1 540	1 570
1,000,000	-	-	-	-	-	-	-	-	-	-	-	2 000	2 120	2 190
5,000,000	-	-	-	-	-	-	-	-	-	-	-	-	3 540	4 470
10,000,000	-	-	-	-	-	-	-	-	-	-	-	-	-	5 480

[1]For estimated totals larger than 10,000,000, the standard error is somewhat larger than the table values. The formula given below should be used to calculate the standard error.

$$SE(\hat{Y}) = \sqrt{5\hat{Y}(1 - \frac{\hat{Y}}{N})}$$

N = Size of area

$\hat{Y}$ = Estimate of characteristic total

[2]The total count of persons in the area if the estimated total is a person characteristic, or the total count of housing units in the area if the estimated total is a housing unit characteristic.

Table B. **Unadjusted Standard Error in Percentage Points for Estimated Percentage**

[Based on a 1-in-6 simple random sample]

Estimated Percentage	Base of percentage[1]												
	500	750	1,000	1,500	2,500	5,000	7,500	10,000	25,000	50,000	100,000	250,000	500,000
2 or 98	1.4	1.1	1.0	0.8	0.6	0.4	0.4	0.3	0.2	0.1	0.1	0.1	0.1
5 or 95	2.2	1.8	1.5	1.3	1.0	0.7	0.6	0.5	0.3	0.2	0.2	0.1	0.1
10 or 90	3.0	2.4	2.1	1.7	1.3	0.9	0.8	0.7	0.4	0.3	0.2	0.1	0.1
15 or 85	3.6	2.9	2.5	2.1	1.6	1.1	0.9	0.8	0.5	0.4	0.3	0.2	0.1
20 or 80	4.0	3.3	2.8	2.3	1.8	1.3	1.0	0.9	0.6	0.4	0.3	0.2	0.1
25 or 75	4.3	3.5	3.1	2.5	1.9	1.4	1.1	1.0	0.6	0.4	0.3	0.2	0.1
30 or 70	4.6	3.7	3.2	2.6	2.0	1.4	1.2	1.0	0.6	0.5	0.3	0.2	0.1
35 or 65	4.8	3.9	3.4	2.8	2.1	1.5	1.2	1.1	0.7	0.5	0.3	0.2	0.2
50	5.0	4.1	3.5	2.9	2.2	1.6	1.3	1.1	0.7	0.5	0.4	0.2	0.2

[1]For a percentage and/or base of percentage not shown in the table, the formula given below may be used to calculate the standard error. This table should only be used for proportions, that is, where the numerator is a subset of the denominator.

$$SE(\hat{p}) = \sqrt{\frac{5}{B}\hat{p}(100 - \hat{p})}$$

B = Base of estimated percentage

$\hat{p}$ = Estimated percentage

Table C. **Standard Error Design Factors—Florida**

[Percent of persons or housing units in sample]

Characteristic	Less than 15 percent	15 to 30 percent	30 to 45 percent	45 percent or more
POPULATION				
Age	1.2	1.0	0.6	0.5
Sex	1.2	1.0	0.6	0.5
Race	1.2	1.0	0.6	0.5
Hispanic origin (of any race)	1.2	1.0	0.6	0.5
Marital status	1.2	1.0	0.5	0.5
Household type and relationship	1.3	1.1	0.6	0.5
Children ever born	2.8	2.4	1.5	1.5
Work disability and mobility limitation status	1.3	1.1	0.6	0.5
Ancestry	2.1	1.8	1.0	0.8
Place of birth	1.8	1.5	0.9	0.8
Citizenship	1.9	1.6	1.0	0.8
Residence in 1985	2.0	1.8	1.0	0.8
Year of entry	1.5	1.3	0.6	0.6
Language spoken at home and ability to speak English	1.7	1.4	0.8	0.7
Educational attainment	1.4	1.1	0.6	0.5
School enrollment	1.9	1.6	1.0	0.7
Type of residence (urban/rural)	2.2	2.2	1.0	0.9
Household type	1.3	1.1	0.6	0.5
Family type	1.3	1.1	0.6	0.5
Group quarters	1.2	1.2	1.2	1.2
Subfamily type and presence of children	1.3	1.0	0.6	0.5
Employment status	1.3	1.1	0.6	0.5
Industry	1.4	1.1	0.6	0.5
Occupation	1.3	1.1	0.6	0.5
Class of worker	1.5	1.3	0.7	0.6
Hours per week and weeks worked in 1989	1.3	1.0	0.6	0.5
Number of workers in family	1.4	1.2	0.6	0.6
Place of work	1.6	1.3	0.7	0.6
Means of transportation to work	1.5	1.3	0.7	0.6
Travel time to work	1.4	1.2	0.6	0.5
Private vehicle occupancy	1.5	1.3	0.7	0.6
Time leaving home to go to work	1.4	1.1	0.6	0.5
Type of income in 1989	1.4	1.2	0.6	0.5
Household income in 1989	1.3	1.1	0.6	0.5
Family income in 1989	1.3	1.1	0.6	0.5
Poverty status in 1989 (persons)	1.7	1.4	0.8	0.7
Poverty status in 1989 (families)	1.2	1.0	0.6	0.5
Armed Forces and veteran status	1.5	1.3	0.7	0.6
HOUSING				
Age of householder	1.2	1.0	0.6	0.5
Race of householder	1.2	1.0	0.6	0.5
Hispanic origin of householder	1.2	1.0	0.6	0.5
Type of residence (urban/rural)	1.0	1.0	0.7	0.6
Condominium status	1.2	1.0	0.5	0.5
Units in structure	1.2	1.0	0.5	0.4
Tenure	1.2	1.0	0.6	0.5
Occupancy status	1.2	1.0	0.6	0.5
Value	1.2	1.0	0.6	0.5
Gross rent	1.3	1.1	0.6	0.5
Household income in 1989	1.3	1.1	0.6	0.5
Year structure built	1.2	1.0	0.5	0.5
Rooms, bedrooms	1.2	1.1	0.6	0.5
Kitchen facilities	1.3	1.0	0.6	0.5
Source of water, plumbing facilities	1.4	1.1	0.6	0.5
Sewage disposal	1.2	1.0	0.6	0.5
House heating fuel	1.4	1.2	0.6	0.5
Telephone in housing unit	1.3	1.1	0.6	0.5
Vehicles available	1.3	1.1	0.6	0.5
Year householder moved into structure	1.3	1.1	0.6	0.5
Mortgage status and monthly mortgage costs	1.2	1.0	0.5	0.5
Mortgage status and selected monthly owner costs	1.2	1.0	0.5	0.5
Gross rent as a percentage of household income in 1989	1.3	1.1	0.6	0.5
Household income in 1989 by selected monthly owner costs as a percentage of income	1.2	1.0	0.5	0.5

APPENDIX D.
Collection and Processing Procedures

CONTENTS

Data Collection Procedures D-2
Enumeration and Residence Rules D-1
Processing Procedures D-4

ENUMERATION AND RESIDENCE RULES

In accordance with census practice dating back to the first United States census in 1790, each person was to be enumerated as an inhabitant of his or her "usual residence" in the 1990 census. Usual residence is the place where the person lives and sleeps most of the time or considers to be his or her usual residence. This place is not necessarily the same as the person's legal residence or voting residence. In the vast majority of cases, however, the use of these different bases of classification would produce substantially the same statistics, although there might be appreciable differences for a few areas.

The implementation of this practice has resulted in the establishment of rules for certain categories of persons whose usual place of residence is not immediately apparent. Furthermore, this practice means that persons were not always counted as residents of the place where they happened to be staying on Census Day (April 1, 1990).

Enumeration Rules

Each person whose usual residence was in the United States was to be included in the census, without regard to the person's legal status or citizenship. In a departure from earlier censuses, foreign diplomatic personnel participated voluntarily in the census, regardless of their residence on or off the premises of an embassy. As in previous censuses, persons in the United States specifically excluded from the census were foreign travelers who had not established a residence.

Americans with a usual residence outside the United States were not enumerated in the 1990 census. United States military and Federal civilian employees, and their dependents overseas, are included in the population counts for States for purposes of Congressional apportionment, but are excluded from all other tabulations for States and their subdivisions. The counts of United States military and Federal civilian employees, and their dependents, were obtained from administrative records maintained by Federal departments and agencies. Other Americans living overseas, such as employees of international agencies and private businesses and students, were not enumerated, nor were their counts obtained from administrative sources. On the other hand, Americans temporarily overseas were to be enumerated at their usual residence in the United States.

Residence Rules

Each person included in the census was to be counted at his or her usual residence—the place where he or she lives and sleeps most of the time or the place where the person considers to be his or her usual home. If a person had no usual residence, the person was to be counted where he or she was staying on April 1, 1990.

Persons temporarily away from their usual residence, whether in the United States or overseas, on a vacation or on a business trip, were counted at their usual residence. Persons who occupied more than one residence during the year were counted at the one they considered to be their usual residence. Persons who moved on or near Census Day were counted at the place they considered to be their usual residence.

Persons in the Armed Forces—Members of the Armed Forces were counted as residents of the area in which the installation was located, either on the installation or in the surrounding community. Family members of Armed Forces personnel were counted where they were living on Census Day (for example, with the Armed Forces person or at another location).

Each Navy ship not deployed to the 6th or 7th Fleet was attributed to the municipality that the Department of the Navy designated as its homeport. If the homeport included more than one municipality, ships berthed there on Census Day were assigned by the Bureau of the Census to the municipality in which the land immediately adjacent to the dock or pier was actually located. Ships attributed to the homeport, but not physically present and not deployed to the 6th or 7th Fleet, were assigned to the municipality named on the Department of the Navy's homeport list. These rules also apply to Coast Guard vessels.

Personnel assigned to each Navy and Coast Guard ship were given the opportunity to report a residence off the ship. Those who did report an off-ship residence in the communities surrounding the homeport were counted there; those who did not were counted as residents of the ship. Personnel on Navy ships deployed to the 6th or 7th Fleet on Census Day were considered to be part of the overseas population.

Persons on Maritime Ships—Persons aboard maritime ships who reported an off-ship residence were counted at that residence. Those who did not were counted as residents of the ship, and were attributed as follows:

1. The port where the ship was docked on Census Day, if that port was in the United States or its territories.
2. The port of departure if the ship was at sea, provided the port was in the United States or its territories.
3. The port of destination in the United States or its territories, if the port of departure of a ship at sea was a foreign port.
4. The overseas population if the ship was docked at a foreign port or at sea between foreign ports. (These persons were not included in the overseas population for apportionment purposes.)

Persons Away at School—College students were counted as residents of the area in which they were living while attending college, as they have been since the 1950 census. Children in boarding schools below the college level were counted at their parental home.

Persons in Institutions—Persons under formally authorized, supervised care or custody, such as in Federal or State prisons; local jails; Federal detention centers; juvenile institutions; nursing, convalescent, and rest homes for the aged and dependent; or homes, schools, hospitals, or wards for the physically handicapped, mentally retarded, or mentally ill, were counted at these places.

Persons Away From Their Usual Residence on Census Day—Migrant agricultural workers who did not report a usual residence elsewhere were counted as residents of the place where they were on Census Day. Persons in worker camps who did not report a usual residence elsewhere were counted as residents of the camp where they were on Census Day.

In some parts of the country, natural disasters displaced significant numbers of households from their usual place of residence. If these persons reported a destroyed or damaged residence as their usual residence, they were counted at that location.

Persons away from their usual residence were counted by means of interviews with other members of their families, resident managers, or neighbors.

DATA COLLECTION PROCEDURES

The 1990 census was conducted primarily through self-enumeration. The questionnaire packet included general information about the 1990 census and an instruction guide explaining how to complete the questionnaire. Spanish-language questionnaires and instruction guides were available on request. Instruction guides also were available in 32 other languages.

Enumeration of Housing Units

Each housing unit in the country received one of two versions of the census questionnaire:

1. A short-form questionnaire that contained a limited number of basic population and housing questions; these questions were asked of all persons and housing units and are often referred to as 100-percent questions.
2. A long-form questionnaire that contained the 100-percent items and a number of additional questions; a sampling procedure was used to determine those housing units that were to receive the long-form questionnaire.

Three sampling rates were employed. For slightly more than one-half of the country, one in every six housing units (about 17 percent) received the long-form or sample questionnaire. In functioning local governmental units (counties and incorporated places, and in some parts of the country, towns and townships) estimated to have fewer than 2,500 inhabitants, every other housing unit (50 percent) received the sample questionnaire in order to enhance the reliability of the sample data for these small areas. For census tracts and block numbering areas having more than 2,000 housing units in the Census Bureau's address files, one in every eight housing units (about 13 percent) received a sample questionnaire, providing reliable statistics for these areas while permitting the Census Bureau to stay within a limit of 17.7 million sample questionnaires, or a one-in-six sample, nationwide.

The mail-out/mail-back procedure was used mainly in cities, suburban areas, towns, and rural areas where mailing addresses consisted of a house number and street name. In these areas, the Census Bureau developed mailing lists that included about 88.4 million addresses. The questionnaires were delivered through the mail and respondents were to return them by mail. Census questionnaires were delivered 1 week before Census Day (April 1, 1990)

The update/leave/mail-back method was used mainly in densely populated rural areas where it was difficult to develop mailing lists because mailing addresses did *not* use house number and street name. The Census Bureau compiled lists of housing units in advance of the census. Enumerators delivered the questionnaires, asked respondents to return them by mail, and added housing units not on the mailing lists. This method was used mainly in the South and Midwest, and also included some high-rise, low-income urban areas. A variation of this method was used in urban areas having large numbers of boarded-up buildings. About 11 million housing units were enumerated using this method.

The list/enumerate method (formerly called conventional or door-to-door enumeration) was used mainly in very remote and sparsely-settled areas. The United States

Postal Service delivered unaddressed short-form questionnaires before Census Day. Starting a week before Census Day, enumerators canvassed these areas, checked that all housing units received a questionnaire, created a list of all housing units, completed long-form questionnaires, and picked up the completed short-form questionnaires. This method was used mainly in the West and Northeast to enumerate an estimated 6.5 million housing units.

Followup

Nonresponse Followup—In areas where respondents were to mail back their questionnaires, an enumerator visited each address from which a questionnaire was not received.

Coverage and Edit-Failure Followup—In the mail-back areas, some households returned a questionnaire that did not meet specific quality standards because of incomplete or inconsistent information, or the respondent had indicated difficulty in deciding who was to be listed on the questionnaire. These households were contacted by telephone or by personal visit to obtain the missing information or to clarify who was to be enumerated in the household. In areas where an enumerator picked up the questionnaires, the enumerator checked the respondent-filled questionnaire for completeness and consistency.

Special Enumeration Procedures

Special procedures and questionnaires were used for the enumeration of persons in group quarters, such as college dormitories, nursing homes, prisons, military barracks, and ships. The questionnaires (Individual Census Reports, Military Census Reports, and Shipboard Census Reports) included the 100-percent population questions but did not include any housing questions. In all group quarters, all persons were asked the basic population questions; in most group quarters, additional questions were asked of a sample (one-in-six) of persons.

Shelter and Street Night (S-Night)

The Census Bureau collected data for various components of the homeless population at different stages in the 1990 census. "Shelter and Street Night" (S-Night) was a special census operation to count the population in four types of locations where homeless people are found. On the evening of March 20, 1990, and during the early morning hours of March 21, 1990, enumerators counted persons in pre-identified locations:

1. Emergency shelters for the homeless population (public and private; permanent and temporary).
2. Shelters with temporary lodging for runaway youths.
3. Shelters for abused women and their children.
4. Open locations in streets or other places not intended for habitation.

Emergency shelters include all hotels and motels costing $12 or less (excluding taxes) per night regardless of whether persons living there considered themselves to be homeless, hotels and motels (regardless of cost) used entirely to shelter homeless persons, and pre-identified rooms in hotels and motels used for homeless persons and families. Enumeration in shelters usually occurred from 6 p.m. to midnight; street enumeration, from 2 a.m. to 4 a.m.; abandoned and boarded-up buildings from 4 a.m. to 8 a.m.; and shelters for abused women, from 6 p.m. on March 20 to noon on March 21.

Other components, which some consider as part of the homeless population, were enumerated as part of regular census operations. These include persons doubled up with other families, as well as persons with no other usual home living in transient sites, such as commercial campgrounds, maternity homes for unwed mothers, and drug/alcohol abuse detoxification centers. In institutions, such as local jails and mental hospitals, the Census Bureau does not know who has a usual home elsewhere; therefore, even though some are literally homeless, these persons cannot be identified separately as a component of the homeless population.

There is no generally agreed-upon definition of "the homeless," and there are limitations in the census count that prevent obtaining a total count of the homeless population under any definition. As such, the Census Bureau does not have a definition and will not provide a total count of "the homeless." Rather, the Census Bureau will provide counts and characteristics of persons found at the time of the census in *selected* types of living arrangements. These selected components can be used as building blocks to construct a count of homeless persons appropriate to particular purposes as long as the data limitations are taken into account.

In preparation for "Shelter-and-Street-Night" enumeration, the regional census centers (RCC's) mailed a certified letter (Form D-33 (L)) to the highest elected official of each active functioning government of the United States (more than 39,000) requesting them to identify:

1. All shelters with sleeping facilities (permanent and temporary, such as church basements, armories, public buildings, and so forth, that could be open on March 20).
2. Hotels and motels used to house homeless persons and families.
3. A list of outdoor locations where homeless persons tend to be at night.
4. Places such as bus or train stations, subway stations, airports, hospital emergency rooms, and so forth, where homeless persons seek shelter at night.

5. The specific addresses of abandoned or boarded-up buildings where homeless persons were thought to stay at night.

The letter from the RCC's to the governmental units emphasized the importance of listing night-time congregating sites. The list of shelters was expanded using information from administrative records and informed local sources. The street sites were limited to the list provided by the jurisdictions. All governmental units were eligible for "Shelter and Street Night." For cities with 50,000 or more persons, the Census Bureau took additional steps to update the list of shelter and street locations if the local jurisdiction did not respond to the certified letter. Smaller cities and rural areas participated if the local jurisdiction provided the Census Bureau a list of shelters or open public places to visit or if shelters were identified through our inventory development, local knowledge update, or during the Special Place Prelist operation.

The Census Bureau encouraged persons familiar with homeless persons and the homeless themselves to apply as enumerators. This recruiting effort was particularly successful in larger cities.

For shelters, both long- and short-form Individual Census Reports (ICR's) were distributed. For street enumeration, only short-form ICR's were used. Persons in shelters and at street locations were asked the basic population questions. Additional questions about social and economic characteristics were asked of a sample of persons in shelters only.

Enumerators were instructed *not* to ask who was homeless; rather, they were told to count all persons (including children) staying overnight at the shelters, and everyone they saw on the street except the police, other persons in uniform, and persons engaged in employment or obvious money-making activities other than begging and panhandling.

At both shelter and street sites, persons found sleeping were not awakened to answer questions. Rather, the enumerator answered the sex and race questions by observation and estimated the person's age to the best of his or her ability. In shelters, administrative records and information from the shelter operator were used, when available, for persons who were already asleep.

Less than 1 percent of shelters refused to participate in the census count at first. By the end of the census period, most of those eventually cooperated and the number of refusals had been reduced to a few. For the final refusals, head counts and population characteristics were obtained by enumerators standing outside such shelters and counting people as they left in the morning.

The "street" count was restricted to persons who were visible when the enumerator came to the open, public locations that had been identified by local jurisdictions. Homeless persons who were well hidden, moving about, or in locations other than those identified by the local governments were likely missed. The number missed will never be known and there is no basis to make an estimate of the number missed from census data. The count of persons in open, public places was affected by many factors, including the extra efforts made to encourage people to go to shelters for "Shelter and Street Night," the weather (which was unusually cold in many parts of the country), the presence of the media, and distrust of the census. Expectations of the number of homeless persons on the street cannot be based on the number seen during the day because the night-time situation is normally very different as more homeless persons are in shelters or very well hidden.

For both "Shelter-and-Street-Night" locations, the Census Bureau assumed that the usual home of those enumerated was in the block where they were found (shelter or street).

The "Shelter-and-Street-Night" operation replaced and expanded the 1980 Mission Night (M-Night) and Casual Count operations. These two operations were aimed at counting the population who reported having no usual residence. M-Night was conducted a week after Census Day, in April 1980. Enumerators visited hotels, motels, and similar places costing $4 or less each night; missions, flophouses, local jails and similar places at which the average length of stay was 30 days or less; and nonshelter locations, such as bus depots, train stations, and all night movie theaters. Questions were asked of everyone, regardless of age. Enumerators conducted M-Night up to midnight on April 8, 1980, and returned the next morning to collect any forms completed after midnight.

The Casual Count operation was conducted in May 1980 at additional nonshelter locations, such as street corners, pool halls, welfare and employment offices. This operation lasted for approximately 2 weeks. Casual Count was conducted during the day only in selected large central cities. Only persons who appeared to be at least 15 years of age were asked if they had been previously enumerated. Casual Count was actually a coverage-improvement operation. It was not specifically an operation to count homeless persons living in the streets. Persons were excluded if they said they had a usual home outside the city because it was not cost effective to check through individual questionnaires in another city to try to find the person.

PROCESSING PROCEDURES

Respondents returned many census questionnaires by mail to 1 of over 344 census district offices or to one of six processing offices. In these offices, the questionnaires were "checked in" and edited for completeness and consistency of the responses. After this initial processing had been performed, all questionnaires were sent to the processing offices.

In the processing offices, the household questionnaires were microfilmed and processed by the Film Optical Sensing Device for Input to Computers (FOSDIC). For most items on the questionnaire, the information supplied

by the respondent was indicated by filling circles in predesignated positions. FOSDIC electronically "read" these filled circles from the microfilm copy of the questionnaire and transferred the information to computer tape. The computer tape did not include individual names, addresses, or handwritten responses.

The data processing was performed in several stages. All questionnaires were microfilmed, "read" by FOSDIC, and transferred to computer disk. Selected written entries in the race question on both the short and long forms were keyed from the microfilm and coded using the data base developed from the 1980 census and subsequent content and operational tests. Keying of other written entries on the long forms occurred in the seven processing offices.

The information (for example, income dollar amounts or homeowner shelter costs) on these keyed files was merged with the FOSDIC data or processed further through one of three automated coding programs. The codes for industry, occupation, place-of-birth, migration, place-of-work, ancestry, language, relationship, race, and Hispanic origin were merged with the FOSDIC data for editing, weighting, and tabulating operations at Census Bureau headquarters. All responses to the questions on Individual Census Reports (ICR's), Military Census Reports (MCR's), and Shipboard Census Reports (SCR's) were keyed, not processed by microfilm or FOSDIC.

APPENDIX E.
Facsimiles of Respondent Instructions and Questionnaire Pages

Your Guide for the

1990 U.S. Census Form

This guide gives helpful information on filling out your census form. If you need more help, call the local U.S. census office. **The telephone number is on the cover of the questionnaire.** After you have filled out your form, please return it in the **envelope** we have provided.

On the inside	Page
How to fill out your census form	**2**
Example	**2**
Your answers are confidential	**2**
Instructions for the census questions	**3–11**
What the census is about	**12**
Why the census asks certain questions	**12**

CENSUS '90

U.S. DEPARTMENT OF COMMERCE
BUREAU OF THE CENSUS

D-4

How to Fill Out Your Census Form

Please use a black lead pencil only. Black lead pencil is better to use than ballpoint or other pens. Most questions ask you to fill in the circle, or to print the information. See **Example** below.

Make sure you print answers for everyone in this household. If someone in the household, such as a roomer or boarder, does not want to give you all the information for the form, print at least the person's name and answer questions 2 and 3. A census taker will call to get the other information directly from the person.

There may be a question you cannot answer exactly. For example, you might not know the age of an elderly person or the price for which your house would sell. Ask someone else in your household; if no one knows, give your best estimate.

Instructions for individual questions begin on page 3 of this guide. They will help you to understand the questions and answer them correctly.

If you have a question about filling out the census form or need assistance, call the local U.S. census office. **The telephone number is given on the cover of the questionnaire.**

If you do not mail back your census form, a census taker will be sent out to assist you. But it saves time and your taxpayer dollars if you fill out the form yourself and mail it back.

Example

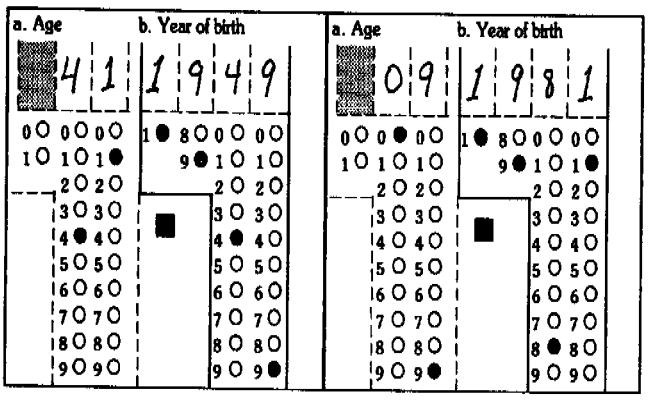

Your Answers Are Confidential

The law authorizing the census (Title 13, U.S. Code) also provides that your answers are confidential. No one except census workers may see your completed form and they can be fined and/or imprisoned for any disclosure of your answers. Only after 72 years can your individual census form become available to other government agencies (whether federal, state, county, or local). Until then, no other person or business can see your individual report.

The same law that protects the confidentiality of your answers requires that you provide the information asked in this census to the best of your knowledge.

Information collected from the decennial census is used for a variety of statistical purposes. Census information is used to find out where funding is most needed for schools, health centers, highways, and other services. Census results are used by members of public and private groups--including community organizations--and by businesses and industries, as well as by agencies at all levels of government.

Instructions for Questions 1a through 7

1a. List everyone who lives at this address in question 1a. If you are not sure if you should list a person, see the rules on page 1 of the census form. If you are still not sure, answer as best you can and fill in "Yes" for question H1a or H1b, as appropriate.

If there are more than seven people in your household, please list all the persons in question 1a, complete the form for seven people, and mail it back in the enclosed envelope. A census taker will call to obtain the information for the additional persons.

b. If everyone listed in question 1a usually lives at another address(es), print the address(es) in 1b.

2. Fill one circle to show how each person is related to the person in column 1.

If **Other relative** of the person in column 1, print the exact relationship such as son-in-law, daughter-in-law, grandparent, nephew, niece, mother-in-law, father-in-law, cousin, and so on.

If the **Stepson/stepdaughter** of the person in column 1 also has been legally adopted by the person in column 1, mark **Stepson/stepdaughter** but do not mark **Natural-born or adopted son/daughter**. In other words, **Stepson/stepdaughter** takes precedence over **Adopted son/daughter.**

4. Fill ONE circle for the race each person considers himself/herself to be.

If you fill the **Indian (Amer.)** circle, print the name of the tribe or tribes in which the person is enrolled. If the person is not enrolled in a tribe, print the name of the principal tribe(s).

If you fill the **Other API** circle [under **Asian or Pacific Islander (API)**], **only** print the name of the group to which the person belongs. For example, the **Other API** category includes persons who identify as Burmese, Fijian, Hmong, Indonesian, Laotian, Bangladeshi, Pakistani, Tongan, Thai, Cambodian, Sri Lankan, and so on.

If you fill the **Other race** circle, be sure to print the name of the race.

If the person considers himself/herself to be **White, Black or Negro, Eskimo or Aleut, fill one circle only. Please do not print the race in the boxes.**

The **Black or Negro** category also includes persons who identify as African-American, Afro-American, Haitian, Jamaican, West Indian, Nigerian, and so on.

All persons, regardless of citizenship status, should answer this question.

5. Print age at last birthday in the space provided (print "00" for babies less than 1 year old). Fill in the matching circle below each box. Also, print year of birth in the space provided. Then fill in the matching circle below each box. For an illustration of how to complete question 5, see the **Example** on page 2 of this guide.

6. If the person's only marriage was annulled, mark **Never married.**

7. A person is of Spanish/Hispanic origin if the person's origin (ancestry) is Mexican, Mexican-Am., Chicano, Puerto Rican, Cuban, Argentinean, Colombian, Costa Rican, Dominican, Ecuadoran, Guatemalan, Honduran, Nicaraguan, Peruvian, Salvadoran, from other Spanish-speaking countries of the Caribbean or Central or South America, or from Spain.

If you fill the **Yes, other Spanish/Hispanic** circle, print one group.

A person who is not of Spanish/Hispanic origin should answer this question by filling the **No (not Spanish/Hispanic)** circle. Note that the term **"Mexican-Am."** refers only to persons of Mexican origin or ancestry.

All persons, regardless of citizenship status, should answer this question.

Instructions for Question H1a through H1b

H1a. Refer to the list of persons you entered in question 1a on page 1. If you left anyone out of your list because you were not sure if the person(s) should be listed, answer question H1a as **Yes.** Then enter the name(s) and reason(s) why you did not list the person(s) on the lines provided. Otherwise, answer question H1a as **No.**

b. If you included anyone on your list even though you were not sure that you should list the person(s), answer question H1b as **Yes.** Then enter the name(s) and reason(s) why you listed the person(s) on the lines provided. Otherwise, answer question H1b as **No.**

Instructions for Questions H2 through H7b

H2. Fill only one circle.

Count all occupied and vacant apartments in the house or building. Do not count stores or office space.

Detached means there is open space on all sides, or the house is joined only to a shed or garage. *Attached* means that the house is joined to another house or building by at least one wall that goes from ground to roof. An example of **A one-family house attached to one or more houses** is a house in a row of houses attached to one another.

A mobile home or trailer that has had one or more rooms added or built onto it should be counted as a *one-family detached house;* a porch or shed is not considered a room.

H3. Count only whole rooms in your house, apartment, or mobile home used for living purposes, such as living rooms, dining rooms, kitchens, bedrooms, finished recreation rooms, family rooms, etc. Do not count bathrooms, kitchenettes, strip or pullman kitchens, utility rooms, foyers, halls, half-rooms, porches, balconies, unfinished attics, unfinished basements, or other unfinished space used for storage.

H4. Housing is owned if the owner or co-owner lives in it. Mark **Owned by you or someone in this household with a mortgage or loan** if the house, apartment, or mobile home is mortgaged or there is a contract to purchase. Mark **Owned by you or someone in this household free and clear (without a mortgage)** if there is no mortgage or other debt. If the house, apartment, or mobile home is owned but the land is rented, mark this question to show the status of the house, apartment, or mobile home.

Mark **Rented for cash rent** if any money rent is paid, even if the rent is paid by persons who are not members of your household, or by a federal, state, or local government agency.

Mark **Occupied without payment of cash rent** if the unit is **not** owned or being bought by the occupants and if money rent is **not** paid or contracted. The unit may be owned by friends or relatives who live elsewhere and who allow occupancy without charge. A house or apartment may be provided as part of wages or salary. Examples are: caretaker's or janitor's house or apartment; parsonages; tenant farmer or sharecropper houses for which the occupants do not pay cash rent; or military housing.

H5a. Answer H5a and H5b if you live in a one-family house or a mobile home; include only land that you own or rent.

b. A business is easily recognized from the outside; for example, a grocery store or barber shop. A medical office is a doctor's or dentist's office regularly visited by patients.

H6. If this is a house, include the value of the house, the land it is on, and any other structures on the same property. If the house is owned but the land is rented, estimate the combined value of the house and the land. If this is a condominium unit, estimate the value for your house or apartment including your share of the common elements. If this is a mobile home, include the value of the mobile home and the value of the land. If you rent the land, estimate the value of the rented land and add it to the value of the mobile home.

H7a. Report the rent agreed to or contracted for, even if the rent for your house, apartment, or mobile home is unpaid or paid by someone else.

If rent is paid:	Multiply rent by:	If rent is paid:	Divide rent by:
By the day	30	4 times a year	3
By the week	4	2 times a year	6
Every other week	2	Once a year	12

b. Answer **Yes** if meals are included in the monthly rent payment, or you must contract for meals or a meal plan in order to live in this building.

Instructions for Questions H8 through H19b

H8. The *person listed in column 1* refers to the person listed in the first column on page 2. This person should be the household member (or one of the members) in whose name the house, apartment, or mobile home is owned, being bought, or rented. If there is no such person, any adult household member can be the person in column 1. Mark when this person last moved into this house, apartment, or mobile home.

H9. Include all rooms intended to be used as bedrooms in this house, apartment, or mobile home, even if they are currently being used for other purposes.

H10. Mark **Yes, have all three facilities** if you have all the facilities mentioned; all facilities must be in your house, apartment, or mobile home, but not necessarily in the same room. Consider that you have hot water even if you have it only part of the time. Mark **No** if any of the three facilities is not present.

H11. The kitchen sink, stove, and refrigerator must be located in the building but do not have to be in the same room. Portable cooking equipment is not considered as a range or cookstove.

H12. Answer **Yes** only if the telephone is located in your house, apartment, or mobile home.

H13. Count company cars (including police cars and taxicabs) and company trucks of one-ton capacity or less that are regularly kept at home and used by household members for nonbusiness purposes. Do **not** count cars or trucks permanently out of working order.

H14. Fill the circle for the fuel used most to heat your house, apartment, or mobile home. In buildings containing more than one apartment you may obtain this information from the owner, manager, or janitor.

Solar energy is provided by a system that collects, stores, and distributes heat from the sun. **Other fuel** includes any fuel not separately listed; for example, purchased steam, fuel briquettes, waste material, etc.

H15. If a well provides water for five or more houses, apartments, or mobile homes, mark **A public system**. If a well provides water for four or fewer houses, apartments, or mobile homes, fill one of the circles for **Individual well**.

Drilled wells, or small diameter wells, are usually less than 1½ feet in diameter. **Dug wells** are generally hand dug and are larger than 1½ feet wide.

H16. A **public sewer** may be operated by a government body or private organization. A **septic tank or cesspool** is an underground tank or pit used for disposal of sewage.

H17. Fill the circle corresponding to the period in which the original construction was completed, *not* the time of any later remodeling, additions, or conversions. In buildings containing more than one apartment, the owner, manager, or janitor may be of help in determining when the building was built.

If you live in a houseboat or a trailer or mobile home, fill the circle corresponding to the model year in which it was manufactured.

If you do not know the period when the building was first constructed, fill the circle for **Don't know**.

H18. A *condominium* is a type of ownership in which the apartments, houses, or mobile homes in a building or development are individually owned, but the common areas, such as lobbies, halls, etc., are jointly owned. Cooperative occupants should mark **No**.

H19a. Answer H19a and H19b if you live in a one-family house or mobile home.

b. *This property* is the acreage on which the house is located; it includes adjoining land you rent for your use. Report sales made in 1989 from this property by you or previous occupants.

Instructions for Questions H20 through H26

H20. If your house or apartment is rented, enter the costs for utilities and fuels **only if you pay for them in addition to the rent entered in H7a.**

If you live in a condominium, enter the costs for utilities and fuels **only if you pay for them in addition to your condominium fee.**

If your fuel and utility costs are already included in your rent or condominium fee, fill the **Included in rent or in condominium fee** circle. Do not enter any dollar amounts.

The amounts to be reported should be the total amount for the past 12 months. Estimate as closely as possible when exact costs are not known. If you have lived in this house or apartment less than 1 year, estimate the yearly cost.

Report amounts even if your bills are unpaid or paid by someone else. If the bills include utilities or fuel used also by another apartment or a business establishment, estimate the amounts for your own house or apartment. If gas and electricity are billed together, enter the combined amount on the electricity line and bracket [ ] the two utilities.

H21. Report taxes for all taxing jurisdictions (city or town, county, state, school district, etc.) even if they are included in your mortgage payment, not yet paid or paid by someone else, or are delinquent. Do not include taxes past due from previous years.

H22. When premiums are paid on other than a yearly basis, convert to a yearly basis. Enter the yearly amount even if no payment was made during the past 12 months.

H23a. The word *mortgage* is used as a general term to indicate all types of loans that are secured by real estate.

b. Enter a monthly amount even if it is unpaid or paid by someone else. If the amount is paid on some other periodic basis, see the instructions for H7a to change it to a monthly amount.

Include payments on first mortgages and contracts to purchase only. Payments for second or junior mortgages and home equity loans should be reported in H24b.

H24a. A second or junior mortgage or home equity loan is secured by real estate.

b. Enter a monthly amount even if it is unpaid or paid by someone else. If the amount is paid on some other periodic basis, see instructions for H7a and change it to a monthly amount. Include payments on all second or junior mortgages or home equity loans.

H25. A *condominium fee* is normally assessed by the condominium owners' association for the purpose of improving and maintaining the common areas. Enter a monthly amount even if it is unpaid or paid by someone else. If the amount is paid on some other periodic basis, see the instructions for H7a on how to change it to a monthly amount.

H26. Report amount even if your bills are unpaid or paid by someone else.

Include payments for personal property taxes, land or site rent, registration fees and license fees. Do not include real estate taxes already reported in H21.The amount to be reported should be the total amount for an entire 12-month billing period even if made in two or more installments. Estimate as closely as possible when exact costs are not known.

Instructions for Question 8

8. *For persons born in the United States:*

Print the name of the State in which this person was born. If the person was born in Washington, D.C., print District of Columbia. If the person was born in a U.S. territory or commonwealth, print Puerto Rico, U.S. Virgin Islands, Guam, American Samoa, or Northern Marianas.

For persons born outside the United States:

Print the name of the foreign country or area where the person was born. Use current boundaries, not boundaries at the time of the person's birth. Specify whether Northern Ireland or the Republic of Ireland (Eire); East or West Germany; North or South Korea; England, Scotland, or Wales (not Great Britain or United Kingdom). Specify the particular country or island in the Caribbean (not, for example,West Indies).

Instructions for Questions 9 through 13

9. A person should fill the **Yes, U.S. citizen by naturalization** circle only if he/she has completed the naturalization process and is now a United States citizen. If the person was born in Puerto Rico, Guam, the U.S. Virgin Islands, or Northern Marianas, he/she should fill the **Yes, born in Puerto Rico, Guam, the U.S. Virgin Islands, or Northern Marianas** circle. If the person was born outside the United States (or at sea) and has at least one American parent, he/she should fill the **Yes, born abroad of American parent or parents** circle.

10. If the person has entered the United States (that is, the 50 states and the District of Columbia) more than once, fill the circle for the latest year he/she came to stay.

11. Do not include enrollment in a trade or business school, company training, or tutoring unless the course would be accepted for credit at a regular elementary school, high school, or college.

A *public school* is any school or college that is controlled and supported primarily by a local, county, State, or Federal Government. Schools are private if supported and controlled primarily by religious organizations or other private groups.

12. Mark the category for the highest grade or level of schooling the person has **successfully completed** or the **highest degree** the person received. If the person is enrolled in school, mark the category containing the highest grade completed (the grade previous to the grade in which enrolled). Schooling completed in foreign or ungraded schools should be reported as the equivalent level of schooling in the regular American school system.

Persons who completed high school by passing an equivalency test, such as the General Educational Development (GED) examination, and did not attend college, should fill the circle for high school graduate.

Do not include vocational certificates or diplomas from vocational, trade, or business schools or colleges unless they were college level associate degrees or higher.

Some examples of *professional school degrees* include medicine, dentistry, chiropractic, optometry, osteopathic medicine, pharmacy, podiatry, veterinary medicine, law, and theology. Do not include barber school, cosmetology, or other training for a specific trade.

Do not include honorary degrees awarded by colleges and universities to individuals for their accomplishments. Include only "earned" degrees.

13. Print the ancestry group. Ancestry refers to the person's ethnic origin or descent, "roots," or heritage. Ancestry also may refer to the country of birth of the person or the person's parents or ancestors before their arrival in the United States. *All* persons, regardless of citizenship status, should answer this question.

Persons who have more than one origin and cannot identify with a single ancestry group may report two ancestry groups (for example, German-Irish).

Be specific. For example, print whether West Indian, Asian Indian, or American Indian. West Indian includes persons whose ancestors came from Jamaica, Trinidad, Haiti, etc. Distinguish Cape Verdean from Portuguese; French Canadian from Canadian; and Dominican Republic from Dominica Island.

A religious group should not be reported as a person's ancestry.

Instructions for Questions 14a through 19

14a. Mark **Yes** if this person lived in this same house or apartment on April 1, 1985, even if he/she moved away and came back since then. Mark **No** if this person lived in the same building but in a different apartment (or in the same mobile home or trailer but on a different lot or trailer site).

b. If this person lived in a different house or apartment on April 1, 1985, give the location of this person's usual home at that time.

Part (1)

If the person lived in the United States on April 1, 1985, print the name of the State (or District of Columbia) where he or she lived. Continue with parts (2) through (4).

If the person lived in a U.S. territory or commonwealth, print the name of the territory or commonwealth, such as Puerto Rico, U.S. Virgin Islands, Guam, American Samoa, or Northern Marianas. Then go to question 15a.

If the person lived outside the United States, print the name of the foreign country or area where he or she lived. Specify whether Northern Ireland or the Republic of Ireland (Eire); East or West Germany; North or South Korea; England, Scotland or Wales (not Great Britain or United Kingdom). Specify the particular country or island in the Caribbean (not, for example, West Indies). Then go to question 15a.

Part (2)

If the person lived in Louisiana, print the parish name. If the person lived in Alaska, print the borough name. If the person lived in New York city and the county name is not known, print the borough name. If the person lived in an independent city (not in any county) or in Washington, D.C., leave blank and enter the city name in part (3).

Part (3)

If the person lived in New England, print the name of the town rather than the village name, unless the name of the town is not known. If the person lived outside the limits or boundaries of any city or town, print the name of the post office or the nearest town and mark **No, lived outside the city/town limits** in part (4).

Part (4)

Mark **Yes** if the location is now inside the city/town limits even if it was not inside the limits on April 1, 1985; that is, if the area was annexed by the city/town since that time.

15. Mark **Yes** if the person sometimes or always speaks a language other than English at home.

Do not mark **Yes** for a language spoken only at school or if speaking is limited to a few expressions or slang.

Print the name of the language spoken at home. If this person speaks more than one non-English language and cannot determine which is spoken more often, report the first language the person learned to speak.

17a. For a person with service in the National Guard or a military reserve unit, fill one of the two **Yes, active duty** circles if and only if the person has ever been called up for active duty other than training; otherwise, mark **Yes, service in Reserves or National Guard only**. For a person whose only service was as a civilian employee or volunteer for the Red Cross, USO, Public Health Service, or War or Defense Department, mark **No**. Count **World War II** Merchant Marine Seaman service as active duty; do **not** count other Merchant Marine service as active duty.

18. Mark **Yes** to part (a) if a health condition substantially limits this person in his or her choice of occupation or if the condition limits the amount of work that can be accomplished in a given period of time. Mark **Yes** to part (b) if the health condition prevents this person from holding any significant employment.

19. Consider a person to have difficulty with these activities if any of the following situations apply: (1) it takes extra time or extra effort for the person to perform one or more of the activities, (2) there are times when the person cannot perform one or more of the activities, or (3) the person is completely unable to perform one or more of the activities.

Instructions for Questions 20 through 23b

20. Count all children born alive, including any who have died (even shortly after birth) or who no longer live with you. Do not include miscarriages or stillborn children or any adopted, foster, or stepchildren.

21a. *Count as work — Mark **Yes**:*

- Work for someone else for wages, salary, piece rate, commission, tips, or payments "in kind" (for example, food, lodging received as payment for work performed).
- Work in own business, professional practice, or farm.
- Any work in a family business or farm, paid or not.
- Any part-time work including babysitting, paper routes, etc.
- Active duty in Armed Forces.

*Do not count as work — Mark **No**:*

- Housework or yard work at home.
- Unpaid volunteer work.
- School work.
- Work done as a resident of an institution.

22a. Include the street type (for example, St., Road, Ave.) and the street direction (if a direction such as "North" is part of the address). For example, print 1239 N. Main St. or 1239 Main St., N.W. not just 1239 Main.

If the only known address is a post office box, give a description of the work *location.* For example, print the name of the building or shopping center where the person works, the nearest intersection, the nearest street where the workplace is located, etc. DO NOT GIVE A POST OFFICE BOX NUMBER.

If the person worked at a military installation or military base that has no street address, report the name of the military installation or base.

If the person worked at several locations, but reported to the same location each day to begin work, print the address of the location where he or she reported. If the person did not report to the same location each day to begin work, print the address of the location where he or she worked most last week.

If the person's employer operates in more than one location (such as a grocery store chain or public school system), print the exact address of the location or branch where the person worked. If the exact address of a school is not known, print the name of the school.

If the person worked on a college or university campus and the exact address of the workplace is not known, print the name of the building where he or she worked.

d. *If the person worked in New York city* and the county is not known, print the name of the borough where the person worked.

If the person worked in Louisiana, print the name of the parish where the person worked.

If the person worked in Alaska, print the name of the borough where the person worked.

e. *If the person worked in a foreign country or Puerto Rico, Guam, etc.,* print the name of the country in 22e and leave the other parts of question 22 blank.

23a. *If the person usually used more than one type of transportation to get to work* (for example, rode the bus and transferred to the subway), fill the circle of the one method of transportation that he/she used for most of the distance during the trip.

b. *If the person was driven to work by someone who then drove back home or to a nonwork destination,* fill the circle for **Drove alone.**

DO NOT include persons who rode to school or some other nonwork destination in the count of persons who rode in the vehicle.

Instructions for Questions 24a through 30

24a. Give the time of day the person usually *left home to go to work*. DO NOT give the time that the person usually began his or her work.

If the person usually left home to go to work sometime *between 12:00 o'clock midnight and 12:00 o'clock noon*, fill the **a.m.** circle.

If the person usually left home to go to work sometime *between 12:00 o'clock noon and 12:00 o'clock midnight*, fill the **p.m.** circle.

b. Travel time is from door to door. Include time taken waiting for public transportation or picking up passengers in a carpool.

25. If the person works only during certain seasons or on a day-by-day basis when work is available, mark **No**.

26a. Mark **Yes** if the person tried to get a job or to start a business or professional practice at any time in the last 4 weeks; for example, registered at an employment office, went to a job interview, placed or answered ads, or did anything toward starting a business or professional practice.

b. Mark **No, already has a job** if the person was on layoff or was expecting to report to a job within 30 days.

Mark **No, temporarily ill** if the person expects to be able to work within 30 days.

Mark **No, other reasons** if the person could not have taken a job because he or she was going to school, taking care of children, etc.

27. Look at the instructions for question 21a to see what to count as work. Mark **Never worked** if the person: (1) never worked at any kind of job or business, either full or part time, (2) never did any work, with or without pay, in a family business or farm, and (3) never served in the Armed Forces.

28a. If the person worked for a company, business, or government agency, print the name of the company, not the name of the person's supervisor. If the person worked for an individual or a business that had no company name, print the name of the individual worked for. If the person worked in his/her own business, print "self-employed."

b. Print two or more words to tell what the business, industry, or individual employer named in 28a did. If there is more than one activity, describe only the major activity at the place where the person worked. Enter what is made, what is sold, or what service is given.

Some examples of what to enter:

Enter a description like the following –	**Do not enter –**
Metal furniture manufacturing	Furniture company
Retail grocery store	Grocery store
Petroleum refining	Oil company
Cattle ranch	Ranch

29. Print two or more words to describe the kind of work the person did. If the person was a trainee, apprentice, or helper, include that in the description.

Some examples of what to enter:

Enter a description like the following –	**Do not enter –**
Production clerk	Clerk
Carpenter's helper	Helper
Auto engine mechanic	Mechanic
Registered nurse	Nurse

30. Mark **Employee of a PRIVATE NOT-FOR-PROFIT . . . organization** if the person worked for a cooperative, credit union, mutual insurance company, or similar organization.

Employees of foreign governments, the United Nations, and other international organizations should mark **PRIVATE NOT-FOR-PROFIT . . . organization**.

For persons who worked at a public school, college or university, mark the appropriate *government* category; for example, mark **State GOVERNMENT employee** for a state university, or mark **Local GOVERNMENT employee** for a county-run community college or a city-run public school.

Instructions for Questions 31a through 32h

31a. Look at the instructions for question 21a to see what to count as work.

b. Count every week in which the person did any work at all, even for an hour.

32. Fill the **Yes** or **No** circle for each part and enter the amount received during 1989.

If income from any source was received jointly by household members, report, if possible, the appropriate share for each person; otherwise, report the whole amount for only one person and fill the **No** circle for the other person.

a. Include wages and salaries from *all* jobs *before* deductions. Be sure to include any tips, commissions, or bonuses. Owners of *incorporated* businesses should enter their salary here. Military personnel should include base pay plus cash housing and/or subsistence allowance, flight pay, uniform allotments, reenlistment bonuses, etc.

b. Include *NONFARM* profit (or loss) from self-employment in sole proprietorships and partnerships. *Exclude* profit (or loss) of incorporated businesses you own.

c. Include *FARM* profit (or loss) from self-employment in sole proprietorships and partnerships. *Exclude* profit (or loss) of incorporated farm businesses you own. Also *exclude* amounts from land rented for cash but include amounts from land rented for shares.

d. Include interest received or credited to checking and savings accounts, money market funds, certificates of deposit (CDs), IRAs, KEOGHs, and government bonds.

Include dividends received, credited, or reinvested from ownership of stocks or mutual funds.

Include profit (or loss) from royalties and the rental of land, buildings or real estate, or from roomers or boarders. Income received by self-employed persons whose *primary* source of income is from renting property or from royalties should be included in questions 32b or 32c above. Include regular payments from an estate or trust fund.

e. Include Social Security (and/or Railroad Retirement) payments to retired persons, to dependents of deceased insured workers, and to disabled workers *before* Medicare deductions.

f. Include Supplemental Security Income received by aged, blind, or disabled persons, Aid to Families with Dependent Children, or income from other government programs such as general or emergency assistance. Do not include assistance received from private charities. *Exclude* assistance to pay for heating (cooling) costs.

g. Include retirement, disability, or survivor benefits received from companies and unions; Federal, State, and local governments, and the U.S. military. Include regular income from annuities and IRA or KEOGH retirement plans.

h. Include Veterans' (VA) disability compensation and educational assistance payments (VEAP), unemployment compensation, child support or alimony, and all other regular payments such as Armed Forces transfer payments; assistance from private charities; regular contributions from persons not living in the household, etc.

Do not include the following as income in any item:

- Refunds or rebates of any kind
- Withdrawals from savings of any kind
- Capital gains or losses from the sale of homes, shares of stock, etc.
- Inheritances or insurance settlements
- Any type of loan
- Pay in-kind such as food, free rent, etc.

What the Census Is About –
Some Questions and Answers

Why are we taking a census?
The most important reason for taking a decennial census is to determine how many representatives each state will have in Congress.

What does the Census Bureau do with the information you provide?
The individual information collected in the census is grouped together into statistical totals. Information such as the number of persons in a given area, their ages, educational background, the characteristics of their housing, etc., enable government, business, and industry to plan more effectively.

How long have we been taking the census?
The first census was taken in 1790 in accordance with the requirement in the first article of the constitution. A census has been taken every 10 years since. The 1990 Decennial Census marks the 200th anniversary of the census.

How are you being counted?
Census forms are delivered to all households a few days before census day. Households are requested to fill out the form and mail it back to the census office.

Why the Census Asks Certain Questions

Here are a few reasons for asking some of the questions.

It is as important to get information about people and their houses as it is to count them.

Name?
Names help make sure that everyone in a household is counted, but that no one is counted twice.

Value or rent?
Government and planning agencies use answers to these questions in combination with other information to develop housing programs to meet the needs of people at different economic levels.

Complete plumbing?
This question gives information on the quality of housing. The data are used with other statistics to show how the "level of living" compares in various areas and how it has changed over time.

Place of birth?
This question provides information used to study long-term trends as to where people move and to study migration patterns and differences in growth patterns.

Job?
Answers to the questions about the jobs people hold provide information on the extent and types of employment in different areas of the country. From this information, training programs can be developed and the need for new industries can be determined.

Income?
Income, more than anything else, determines how families or persons live. Income information makes it possible to compare the economic levels of different areas.

CENSUS '90

OFFICIAL 1990 U.S. CENSUS FORM

Thank you for taking time to complete and return this census questionnaire. It's important to you, your community, and the Nation.

The law requires answers but guarantees privacy.

By law (Title 13, U.S. Code), you're required to answer the census questions to the best of your knowledge. However, the same law guarantees that your census form remains confidential. For 72 years–or until the year 2062–only Census Bureau employees can see your form. No one else–no other government body, no police department, no court system or welfare agency–is permitted to see this confidential information under any circumstances.

How to get started–and get help.

Start by listing on the next page the names of all the people who live in your home. Please answer all questions with a black lead pencil. You'll find detailed instructions for answering the census in the enclosed guide. If you need additional help, call the toll-free telephone number to the left, near your address.

Please answer and return your form promptly.

Complete your form and return it by April 1, 1990 in the postage-paid envelope provided. Avoid the inconvenience of having a census taker visit your home.

Again, thank you for answering the 1990 Census.
Remember: Return the completed form by April 1, 1990.

Para personas de habla hispana –
(For Spanish-speaking persons)

Si usted desea un cuestionario del censo en español, llame sin cargo alguno al siguiente número: **1-800-CUENTAN**
(o sea 1-800-283-6826)

U.S. Department of Commerce
BUREAU OF THE CENSUS

FORM D-2

OMB No. 0607-0628
Approval Expires 07/31/91

The 1990 census must count every person at his or her "usual residence." This means the place where the person lives and sleeps most of the time.

1a. List on the numbered lines below the name of each person living here on Sunday, April 1, including all persons staying here who have no other home. If EVERYONE at this address is staying here temporarily and usually lives somewhere else, follow the instructions given in question 1b below.

Include	Do NOT include
• Everyone who usually lives here such as family members, housemates and roommates, foster children, roomers, boarders, and live-in employees	• Persons who usually live somewhere else
• Persons who are temporarily away on a business trip, on vacation, or in a general hospital	• Persons who are away in an institution such as a prison, mental hospital, or a nursing home
• College students who stay here while attending college	• College students who live somewhere else while attending college
• Persons in the Armed Forces who live here	• Persons in the Armed Forces who live somewhere else
• Newborn babies still in the hospital	
• Children in boarding schools below the college level	
• Persons who stay here most of the week while working even if they have a home somewhere else	• Persons who stay somewhere else most of the week while working
• Persons with no other home who are staying here on April 1	

Print last name, first name, and middle initial for each person. Begin on line 1 with the household member (or one of the household members) in whose name this house or apartment is owned, being bought, or rented. If there is no such person, start on line 1 with any adult household member.

	LAST	FIRST	INITIAL		LAST	FIRST	INITIAL
1				7			
2				8			
3				9			
4				10			
5				11			
6				12			

1b. If EVERYONE is staying here only temporarily and usually lives somewhere else, list the name of each person on the numbered lines above, fill this circle ⟶ ○ and print their usual address below. DO NOT PRINT THE ADDRESS LISTED ON THE FRONT COVER.

House number | Street or road/Rural route and box number | Apartment number

City | State | ZIP Code

County or foreign country | Names of nearest intersecting streets or roads

NOW PLEASE OPEN THE FLAP TO PAGE 2 AND ANSWER ALL QUESTIONS FOR THE FIRST 7 PEOPLE LISTED. USE A BLACK LEAD PENCIL ONLY.

PLEASE ALSO ANSWER HOUSING QUESTIONS ON PAGE 3 →

Please fill one column → for each person listed in Question 1a on page 1.	PERSON 1 Last name First name / Middle initial	PERSON 2 Last name First name / Middle initial
2. How is this person related to PERSON 1? Fill ONE circle for each person. If **Other relative** of person in column 1, fill circle and print exact relationship, such as mother-in-law, grandparent, son-in-law, niece, cousin, and so on.	START in this column with the household member (or one of the members) in whose name the home is owned, being bought, or rented. If there is no such person, start in this column with any adult household member.	If a RELATIVE of Person 1: ○ Husband/wife ○ Brother/sister ○ Natural-born or adopted son/daughter ○ Father/mother ○ Grandchild ○ Other relative → ○ Stepson/stepdaughter If NOT RELATED to Person 1: ○ Roomer, boarder, or foster child ○ Unmarried partner ○ Housemate, roommate ○ Other nonrelative
3. Sex Fill ONE circle for each person.	○ Male ○ Female	○ Male ○ Female
4. Race Fill ONE circle for the race that the person considers himself/herself to be. If **Indian (Amer.)**, print the name of the enrolled or principal tribe. →	○ White ○ Black or Negro ○ Indian (Amer.) (Print the name of the enrolled or principal tribe.) → ○ Eskimo ○ Aleut Asian or Pacific Islander (API) ○ Chinese ○ Japanese ○ Filipino ○ Asian Indian ○ Hawaiian ○ Samoan ○ Korean ○ Guamanian ○ Vietnamese ○ Other API → ○ Other race (Print race) →	○ White ○ Black or Negro ○ Indian (Amer.) (Print the name of the enrolled or principal tribe.) → ○ Eskimo ○ Aleut Asian or Pacific Islander (API) ○ Chinese ○ Japanese ○ Filipino ○ Asian Indian ○ Hawaiian ○ Samoan ○ Korean ○ Guamanian ○ Vietnamese ○ Other API → ○ Other race (Print race) →
If **Other Asian or Pacific Islander (API)**, print one group, for example: Hmong, Fijian, Laotian, Thai, Tongan, Pakistani, Cambodian, and so on. →		
If **Other race**, print race. →		
5. Age and year of birth a. Print each person's age at last birthday. Fill in the matching circle below each box. b. Print each person's year of birth and fill the matching circle below each box.	a. Age: 0 0 0 0 0 / 1 0 1 0 1 0 / 2 0 2 0 / 3 0 3 0 / 4 0 4 0 / 5 0 5 0 / 6 0 6 0 / 7 0 7 0 / 8 0 8 0 / 9 0 9 0 b. Year of birth: 1 ● 8 0 0 0 0 0 / 9 0 1 0 1 0 / 2 0 2 0 / 3 0 3 0 / 4 0 4 0 / 5 0 5 0 / 6 0 6 0 / 7 0 7 0 / 8 0 8 0 / 9 0 9 0	a. Age: 0 0 0 0 0 / 1 0 1 0 1 0 / 2 0 2 0 / 3 0 3 0 / 4 0 4 0 / 5 0 5 0 / 6 0 6 0 / 7 0 7 0 / 8 0 8 0 / 9 0 9 0 b. Year of birth: 1 ● 8 0 0 0 0 0 / 9 0 1 0 1 0 / 2 0 2 0 / 3 0 3 0 / 4 0 4 0 / 5 0 5 0 / 6 0 6 0 / 7 0 7 0 / 8 0 8 0 / 9 0 9 0
6. Marital status Fill ONE circle for each person.	○ Now married ○ Separated ○ Widowed ○ Never married ○ Divorced	○ Now married ○ Separated ○ Widowed ○ Never married ○ Divorced
7. Is this person of Spanish/Hispanic origin? Fill ONE circle for each person. If **Yes, other Spanish/Hispanic**, print one group. →	○ No (not Spanish/Hispanic) ○ Yes, Mexican, Mexican-Am., Chicano ○ Yes, Puerto Rican ○ Yes, Cuban ○ Yes, other Spanish/Hispanic (Print one group, for example: Argentinean, Colombian, Dominican, Nicaraguan, Salvadoran, Spaniard, and so on.) →	○ No (not Spanish/Hispanic) ○ Yes, Mexican, Mexican-Am., Chicano ○ Yes, Puerto Rican ○ Yes, Cuban ○ Yes, other Spanish/Hispanic (Print one group, for example: Argentinean, Colombian, Dominican, Nicaraguan, Salvadoran, Spaniard, and so on.) →
FOR CENSUS USE →	○ ○	○ ○

PERSON 7

Last name

First name — Middle initial

If a RELATIVE of Person 1:

- O Husband/wife
- O Natural-born or adopted son/daughter
- O Stepson/stepdaughter
- O Brother/sister
- O Father/mother
- O Grandchild
- O Other relative

If NOT RELATED to Person 1:

- O Roomer, boarder, or foster child
- O Housemate, roommate
- O Unmarried partner
- O Other nonrelative

- O Male
- O Female

- O White
- O Black or Negro
- O Indian (Amer.) (Print the name of the enrolled or principal tribe.)
- O Eskimo
- O Aleut

Asian or Pacific Islander (API)

- O Chinese
- O Filipino
- O Hawaiian
- O Korean
- O Vietnamese
- O Japanese
- O Asian Indian
- O Samoan
- O Guamanian
- O Other API

- O Other race (Print race)

a. Age — b. Year of birth

NOW PLEASE ANSWER QUESTIONS H1a—H26 FOR THIS HOUSEHOLD

H1a. Did you leave anyone out of your list of persons for Question 1a on page 1 because you were not sure if the person should be listed — for example, someone temporarily away on a business trip or vacation, a newborn baby still in the hospital, or a person who stays here once in a while and has no other home?

O Yes, please print the name(s) and reason(s). O No

b. Did you include anyone in your list of persons for Question 1a on page 1 even though you were not sure that the person should be listed — for example, a visitor who is staying here temporarily or a person who usually lives somewhere else?

O Yes, please print the name(s) and reason(s). O No

H2. Which best describes this building? Include all apartments, flats, etc., even if vacant.

- O A mobile home or trailer
- O A one-family house detached from any other house
- O A one-family house attached to one or more houses
- O A building with 2 apartments
- O A building with 3 or 4 apartments
- O A building with 5 to 9 apartments
- O A building with 10 to 19 apartments
- O A building with 20 to 49 apartments
- O A building with 50 or more apartments
- O Other

H3. How many rooms do you have in this house or apartment? Do NOT count bathrooms, porches, balconies, foyers, halls, or half-rooms.

- O 1 room
- O 2 rooms
- O 3 rooms
- O 4 rooms
- O 5 rooms
- O 6 rooms
- O 7 rooms
- O 8 rooms
- O 9 or more rooms

H4. Is this house or apartment —

- O Owned by you or someone in this household with a mortgage or loan?
- O Owned by you or someone in this household free and clear (without a mortgage)?
- O Rented for cash rent?
- O Occupied without payment of cash rent?

If this is a ONE-FAMILY HOUSE —

H5a. Is this house on ten or more acres?

O Yes O No

b. Is there a business (such as a store or barber shop) or a medical office on this property?

O Yes O No

Answer only if you or someone in this household OWNS OR IS BUYING this house or apartment —

H6. What is the value of this property; that is, how much do you think this house and lot or condominium unit would sell for if it were for sale?

- O Less than $10,000
- O $10,000 to $14,999
- O $15,000 to $19,999
- O $20,000 to $24,999
- O $25,000 to $29,999
- O $30,000 to $34,999
- O $35,000 to $39,999
- O $40,000 to $44,999
- O $45,000 to $49,999
- O $50,000 to $54,999
- O $55,000 to $59,999
- O $60,000 to $64,999
- O $65,000 to $69,999
- O $70,000 to $74,999
- O $75,000 to $79,999
- O $80,000 to $89,999
- O $90,000 to $99,999
- O $100,000 to $124,999
- O $125,000 to $149,999
- O $150,000 to $174,999
- O $175,000 to $199,999
- O $200,000 to $249,999
- O $250,000 to $299,999
- O $300,000 to $399,999
- O $400,000 to $499,999
- O $500,000 or more

Answer only if you PAY RENT for this house or apartment —

H7a. What is the monthly rent?

- O Less than $80
- O $80 to $99
- O $100 to $124
- O $125 to $149
- O $150 to $174
- O $175 to $199
- O $200 to $224
- O $225 to $249
- O $250 to $274
- O $275 to $299
- O $300 to $324
- O $325 to $349
- O $350 to $374
- O $375 to $399
- O $400 to $424
- O $425 to $449
- O $450 to $474
- O $475 to $499
- O $500 to $524
- O $525 to $549
- O $550 to $599
- O $600 to $649
- O $650 to $699
- O $700 to $749
- O $750 to $999
- O $1,000 or more

b. Does the monthly rent include any meals?

O Yes O No

- O Now married
- O Widowed
- O Divorced
- O Separated
- O Never married

- O No (not Spanish/Hispanic)
- O Yes, Mexican, Mexican-Am., Chicano
- O Yes, Puerto Rican
- O Yes, Cuban
- O Yes, other Spanish/Hispanic (Print one group, for example: Argentinean, Colombian, Dominican, Nicaraguan, Salvadoran, Spaniard, and so on.)

O

O

FOR CENSUS USE

A. Total persons

B. Type of unit

Occupied: O First form O Cont'n

Vacant: O Regular O Usual home elsewhere

C1. Vacancy status

O For rent O For sale only O Rented or sold, not occupied O For seas/rec/occ O For migrant workers O Other vacant

C2. Is this unit boarded up?

O Yes O No

D. Months vacant

O Less than 1 O 1 up to 2 O 2 up to 6 O 6 up to 12 O 12 up to 24 O 24 or more

E. Complete after

O LR O TC O QA O P/F O RE O I/T O MV O ED O EN

O P0 O P3 O P6 O P1 O P4 O IA O P2 O P5 O SM

JIC 1 JIC 2

F. Cov.

O 1b O 1a O 7 O H1

G. DO ID

PLEASE ALSO ANSWER THESE

H8. When did the person listed in column 1 on page 2 move into this house or apartment?

- O 1989 or 1990
- O 1985 to 1988
- O 1980 to 1984
- O 1970 to 1979
- O 1960 to 1969
- O 1959 or earlier

H9. How many bedrooms do you have; that is, how many bedrooms would you list if this house or apartment were on the market for sale or rent?

- O No bedroom
- O 1 bedroom
- O 2 bedrooms
- O 3 bedrooms
- O 4 bedrooms
- O 5 or more bedrooms

H10. Do you have COMPLETE plumbing facilities in this house or apartment; that is, 1) hot and cold piped water, 2) a flush toilet, and 3) a bathtub or shower?

- O Yes, have all three facilities
- O No

H11. Do you have COMPLETE kitchen facilities; that is, 1) a sink with piped water, 2) a range or cookstove, and 3) a refrigerator?

- O Yes
- O No

H12. Do you have a telephone in this house or apartment?

- O Yes
- O No

H13. How many automobiles, vans, and trucks of one-ton capacity or less are kept at home for use by members of your household?

- O None
- O 1
- O 2
- O 3
- O 4
- O 5
- O 6
- O 7 or more

H14. Which FUEL is used MOST for heating this house or apartment?

- O Gas: from underground pipes serving the neighborhood
- O Gas: bottled, tank, or LP
- O Electricity
- O Fuel oil, kerosene, etc.
- O Coal or coke
- O Wood
- O Solar energy
- O Other fuel
- O No fuel used

H15. Do you get water from —

- O A public system such as a city water department, or private company?
- O An individual drilled well?
- O An individual dug well?
- O Some other source such as a spring, creek, river, cistern, etc.?

H16. Is this building connected to a public sewer?

- O Yes, connected to public sewer
- O No, connected to septic tank or cesspool
- O No, use other means

H17. About when was this building first built?

- O 1989 or 1990
- O 1985 to 1988
- O 1980 to 1984
- O 1970 to 1979
- O 1960 to 1969
- O 1950 to 1959
- O 1940 to 1949
- O 1939 or earlier
- O Don't know

H18. Is this house or apartment part of a condominium?

- O Yes
- O No

If you live in an apartment building, skip to H20.

H19a. Is this house on less than 1 acre?

- O Yes — *Skip to H20*
- O No

b. In 1989, what were the actual sales of all agricultural products from this property?

- O None
- O $1 to $999
- O $1,000 to $2,499
- O $2,500 to $4,999
- O $5,000 to $9,999
- O $10,000 or more

H20. What are the yearly costs of utilities and fuels for this house or apartment?
If you have lived here less than 1 year, estimate the yearly cost.

a. Electricity

$ .00
Yearly cost — Dollars

OR

- O Included in rent or in condominium fee
- O No charge or electricity not used

b. Gas

$ .00
Yearly cost — Dollars

OR

- O Included in rent or in condominium fee
- O No charge or gas not used

c. Water

$ .00
Yearly cost — Dollars

OR

- O Included in rent or in condominium fee
- O No charge

d. Oil, coal, kerosene, wood, etc.

$ .00
Yearly cost — Dollars

OR

- O Included in rent or in condominium fee
- O No charge or these fuels not used

INSTRUCTION:

Answer questions H21 TO H26, if this is a one-family house, a condominium, or a mobile home that someone in this household OWNS OR IS BUYING; otherwise, go to page 6.

H21. What were the real estate taxes on THIS property last year?

$ .00
Yearly amount — Dollars

OR

○ None

H22. What was the annual payment for fire, hazard, and flood insurance on THIS property?

$ .00
Yearly amount — Dollars

OR

○ None

H23a. Do you have a mortgage, deed of trust, contract to purchase, or similar debt on THIS property?

○ Yes, mortgage, deed of trust, or similar debt
○ Yes, contract to purchase
} *Go to H23b*
○ No — *Skip to H24a*

b. How much is your regular monthly mortgage payment on THIS property? Include payment only on first mortgage or contract to purchase.

$ .00
Monthly amount — Dollars

OR

○ No regular payment required — *Skip to H24a*

c. Does your regular monthly mortgage payment include payments for real estate taxes on THIS property?

○ Yes, taxes included in payment
○ No, taxes paid separately or taxes not required

d. Does your regular monthly mortgage payment include payments for fire, hazard, or flood insurance on THIS property?

○ Yes, insurance included in payment
○ No, insurance paid separately or no insurance

H24a. Do you have a second or junior mortgage or a home equity loan on THIS property?

○ Yes
○ No — *Skip to H25*

b. How much is your regular monthly payment on all second or junior mortgages and all home equity loans?

$ .00
Monthly amount — Dollars

OR

○ No regular payment required

Answer ONLY if this is a CONDOMINIUM —

H25. What is the monthly condominium fee?

$ .00
Monthly amount — Dollars

Answer ONLY if this is a MOBILE HOME —

H26. What was the total cost for personal property taxes, site rent, registration fees, and license fees on this mobile home and its site last year? Exclude real estate taxes.

$ .00
Yearly amount — Dollars

Please turn to page 6.

PLEASE ANSWER THESE QUESTIONS

PERSON 1

Last name | First name | Middle initial

8. In what U.S. State or foreign country was this person born?

(Name of State or foreign country; or Puerto Rico, Guam, etc.)

9. Is this person a CITIZEN of the United States?

- O Yes, born in the United States — *Skip to 11*
- O Yes, born in Puerto Rico, Guam, the U.S. Virgin Islands, or Northern Marianas
- O Yes, born abroad of American parent or parents
- O Yes, U.S. citizen by naturalization
- O No, not a citizen of the United States

10. When did this person come to the United States to stay?

- O 1987 to 1990
- O 1985 or 1986
- O 1982 to 1984
- O 1980 or 1981
- O 1975 to 1979
- O 1970 to 1974
- O 1965 to 1969
- O 1960 to 1964
- O 1950 to 1959
- O Before 1950

11. At any time since February 1, 1990, has this person attended regular school or college? Include only nursery school, kindergarten, elementary school, and schooling which leads to a high school diploma or a college degree.

- O No, has not attended since February 1
- O Yes, public school, public college
- O Yes, private school, private college

12. How much school has this person COMPLETED? Fill ONE circle for the highest level COMPLETED or degree RECEIVED. If currently enrolled, mark the level of previous grade attended or highest degree received.

- O No school completed
- O Nursery school
- O Kindergarten
- O 1st, 2nd, 3rd, or 4th grade
- O 5th, 6th, 7th, or 8th grade
- O 9th grade
- O 10th grade
- O 11th grade
- O 12th grade, **NO DIPLOMA**
- O **HIGH SCHOOL GRADUATE** - high school DIPLOMA or the equivalent (For example: GED)
- O Some college but no degree
- O Associate degree in college - Occupational program
- O Associate degree in college - Academic program
- O Bachelor's degree (For example: BA, AB, BS)
- O Master's degree (For example: MA, MS, MEng, MEd, MSW, MBA)
- O Professional school degree (For example: MD, DDS, DVM, LLB, JD)
- O Doctorate degree (For example: PhD, EdD)

13. What is this person's ancestry or ethnic origin? (See instruction guide for further information.)

(For example: German, Italian, Afro-Amer., Croatian, Cape Verdean, Dominican, Ecuadoran, Haitian, Cajun, French Canadian, Jamaican, Korean, Lebanese, Mexican, Nigerian, Irish, Polish, Slovak, Taiwanese, Thai, Ukrainian, etc.)

14a. Did this person live in this house or apartment 5 years ago (on April 1, 1985)?

- O Born after April 1, 1985 — *Go to questions for the next person*
- O Yes — *Skip to 15a*
- O No

b. Where did this person live 5 years ago (on April 1, 1985)?

(1) Name of U.S. State or foreign country

(If outside U.S., print answer above and skip to 15a.)

(2) Name of county in the U.S.

(3) Name of city or town in the U.S.

(4) Did this person live inside the city or town limits?

- O Yes
- O No, lived outside the city/town limits

15a. Does this person speak a language other than English at home?

- O Yes
- O No — *Skip to 16*

b. What is this language?

(For example: Chinese, Italian, Spanish, Vietnamese)

c. How well does this person speak English?

- O Very well
- O Well
- O Not well
- O Not at all

16. When was this person born?

- O Born before April 1, 1975 — *Go to 17a*
- O Born April 1, 1975 or later — *Go to questions for the next person*

17a. Has this person ever been on active-duty military service in the Armed Forces of the United States or ever been in the United States military Reserves or the National Guard? If service was in Reserves or National Guard only, see instruction guide.

- O Yes, now on active duty
- O Yes, on active duty in past, but not now
- O Yes, service in Reserves or National Guard only — *Skip to 18*
- O No — *Skip to 18*

b. Was active-duty military service during — Fill a circle for each period in which this person served.

- O September 1980 or later
- O May 1975 to August 1980
- O Vietnam era (August 1964—April 1975)
- O February 1955—July 1964
- O Korean conflict (June 1950—January 1955)
- O World War II (September 1940—July 1947)
- O World War I (April 1917—November 1918)
- O Any other time

c. In total, how many years of active-duty military service has this person had?

Years

18. Does this person have a physical, mental, or other health condition that has lasted for 6 or more months and which —

a. Limits the kind or amount of work this person can do at a job?

O Yes O No

b. Prevents this person from working at a job?

O Yes O No

19. Because of a health condition that has lasted for 6 or more months, does this person have any difficulty —

a. Going outside the home alone, for example, to shop or visit a doctor's office?

O Yes O No

b. Taking care of his or her own personal needs, such as bathing, dressing, or getting around inside the home?

O Yes O No

If this person is a female —

20. How many babies has she ever had, not counting stillbirths? Do not count her stepchildren or children she has adopted.

None	1	2	3	4	5	6	7	8	9	10	11	12 or more
O	O	O	O	O	O	O	O	O	O	O	O	O

21a. Did this person work at any time LAST WEEK?

- O Yes — Fill this circle if this person worked full time or part time. (Count part-time work such as delivering papers, or helping without pay in a family business or farm. Also count active duty in the Armed Forces.)
- O No — Fill this circle if this person did not work, or did only own housework, school work, or volunteer work. — *Skip to 25*

b. How many hours did this person work LAST WEEK (at all jobs)? Subtract any time off; add overtime or extra hours worked.

Hours

22. At what location did this person work LAST WEEK? If this person worked at more than one location, print where he or she worked most last week.

a. Address (Number and street)

(If the exact address is not known, give a description of the location such as the building name or the nearest street or intersection.)

b. Name of city, town, or post office

c. Is the work location inside the limits of that city or town?

O Yes O No, outside the city/town limits

d. County

e. State **f. ZIP Code**

23a. How did this person usually get to work LAST WEEK? If this person usually used more than one method of transportation during the trip, fill the circle of the one used for most of the distance.

- ○ Car, truck, or van
- ○ Bus or trolley bus
- ○ Streetcar or trolley car
- ○ Subway or elevated
- ○ Railroad
- ○ Ferryboat
- ○ Taxicab
- ○ Motorcycle
- ○ Bicycle
- ○ Walked
- ○ Worked at home — *Skip to 28*
- ○ Other method

If "car, truck, or van" is marked in 23a, go to 23b. Otherwise, skip to 24a.

b. How many people, including this person, usually rode to work in the car, truck, or van LAST WEEK?

- ○ Drove alone
- ○ 2 people
- ○ 3 people
- ○ 4 people
- ○ 5 people
- ○ 6 people
- ○ 7 to 9 people
- ○ 10 or more people

24a. What time did this person usually leave home to go to work LAST WEEK?

[ ] ○ a.m. ○ p.m.

b. How many minutes did it usually take this person to get from home to work LAST WEEK?

[ ] Minutes — *Skip to 28*

25. Was this person TEMPORARILY absent or on layoff from a job or business LAST WEEK?

- ○ Yes, on layoff
- ○ Yes, on vacation, temporary illness, labor dispute, etc.
- ○ No

26a. Has this person been looking for work during the last 4 weeks?

- ○ Yes
- ○ No — *Skip to 27*

b. Could this person have taken a job LAST WEEK if one had been offered?

- ○ No, already has a job
- ○ No, temporarily ill
- ○ No, other reasons (in school, etc.)
- ○ Yes, could have taken a job

27. When did this person last work, even for a few days?

- ○ 1990
- ○ 1989
- ○ 1988
- ○ 1985 to 1987

Go to 28

- ○ 1980 to 1984
- ○ 1979 or earlier
- ○ Never worked

Skip to 32

28-30. CURRENT OR MOST RECENT JOB ACTIVITY. Describe clearly this person's chief job activity or business last week. If this person had more than one job, describe the one at which this person worked the most hours. If this person had no job or business last week, give information for his/her last job or business since 1985.

28. Industry or Employer

a. For whom did this person work? If now on active duty in the Armed Forces, fill this circle ——→ ○ and print the branch of the Armed Forces.

[ ]
(Name of company, business, or other employer)

b. What kind of business or industry was this? Describe the activity at location where employed.

[ ]
(For example: hospital, newspaper publishing, mail order house, auto engine manufacturing, retail bakery)

c. Is this mainly — Fill ONE circle

- ○ Manufacturing
- ○ Wholesale trade
- ○ Retail trade
- ○ Other (agriculture, construction, service, government, etc.)

29. Occupation

a. What kind of work was this person doing?

[ ]
(For example: registered nurse, personnel manager, supervisor of order department, gasoline engine assembler, cake icer)

b. What were this person's most important activities or duties?

[ ]
(For example: patient care, directing hiring policies, supervising order clerks, assembling engines, icing cakes)

30. Was this person — Fill ONE circle

- ○ Employee of a PRIVATE FOR PROFIT company or business or of an individual, for wages, salary, or commissions
- ○ Employee of a PRIVATE NOT-FOR-PROFIT, tax-exempt, or charitable organization
- ○ Local GOVERNMENT employee (city, county, etc.)
- ○ State GOVERNMENT employee
- ○ Federal GOVERNMENT employee
- ○ SELF-EMPLOYED in own NOT INCORPORATED business, professional practice, or farm
- ○ SELF-EMPLOYED in own INCORPORATED business, professional practice, or farm
- ○ Working WITHOUT PAY in family business or farm

31a. Last year (1989), did this person work, even for a few days, at a paid job or in a business or farm?

- ○ Yes
- ○ No — *Skip to 32*

b. How many weeks did this person work in 1989? Count paid vacation, paid sick leave, and military service.

[ ] Weeks

c. During the weeks WORKED in 1989, how many hours did this person usually work each week?

[ ] Hours

32. INCOME IN 1989 — Fill the "Yes" circle below for each income source received during 1989. Otherwise, fill the "No" circle. If "Yes," enter the total amount received during 1989.

For income received jointly, see instruction guide. If exact amount is not known, please give best estimate.

If net income was a loss, write "Loss" above the dollar amount.

a. Wages, salary, commissions, bonuses, or tips from all jobs — Report amount before deductions for taxes, bonds, dues, or other items.

○ Yes ——→ [$ .00]
○ No
Annual amount — Dollars

b. Self-employment income from own nonfarm business, including proprietorship and partnership — Report NET income after business expenses.

○ Yes ——→ [$ .00]
○ No
Annual amount — Dollars

c. Farm self-employment income — Report NET income after operating expenses. Include earnings as a tenant farmer or sharecropper.

○ Yes ——→ [$ .00]
○ No
Annual amount — Dollars

d. Interest, dividends, net rental income or royalty income, or income from estates and trusts — Report even small amounts credited to an account.

○ Yes ——→ [$ .00]
○ No
Annual amount — Dollars

e. Social Security or Railroad Retirement

○ Yes ——→ [$ .00]
○ No
Annual amount — Dollars

f. Supplemental Security Income (SSI), Aid to Families with Dependent Children (AFDC), or other public assistance or public welfare payments.

○ Yes ——→ [$ .00]
○ No
Annual amount — Dollars

g. Retirement, survivor, or disability pensions — Do NOT include Social Security.

○ Yes ——→ [$ .00]
○ No
Annual amount — Dollars

h. Any other sources of income received regularly such as Veterans' (VA) payments, unemployment compensation, child support, or alimony — Do NOT include lump-sum payments such as money from an inheritance or the sale of a home.

○ Yes ——→ [$ .00]
○ No
Annual amount — Dollars

33. What was this person's total income in 1989? Add entries in questions 32a through 32h; subtract any losses. If total amount was a loss, write "Loss" above amount.

○ None OR [$ .00]
Annual amount — Dollars

Please turn the page and answer questions for Person 2 listed on page 1. If this is the last person listed in question 1a on page 1, go to the back of the form.

APPENDIX F.
Data Products and User Assistance

CONTENTS

Data Products F-1
Geographic Products F-3
Other Census Bureau Resources F-5
Reference Materials F-4
Sources of Assistance F-4

The 1990 census data products, being released during 1991-93, are available in a variety of new and traditional media. The Census Bureau has increased the product options available to data users in an effort to meet a variety of requirements and maximize the usefulness of the data. For example, laser discs, called CD-ROM (compact disc—read-only memory), are a new data delivery medium.

The Census Bureau also has expanded services and sources of assistance available to data users. For example, the State Data Center Program has been expanded to include over 1,400 organizations to provide data and services to the public.

This appendix provides a detailed introduction to the 1990 census data products and related materials, such as maps and reference publications. It concludes by describing sources of assistance and other Census Bureau data available to the public.

DATA PRODUCTS

Printed reports and computer tape files traditionally are the most widely used products. The Census Bureau also offers data on microfiche, on CD-ROM laser discs, and through its online service, CENDATA™. These various products are described below. For information about prices and how to order, write or call Customer Services. (See the "Sources of Assistance" section for the address and phone number.)

The data products present statistics about the subjects covered in the 1990 census questionnaires. These subjects are listed in figure 1, page F-7. As the figure shows, there are 100-percent subjects (those covered in questions asked of everyone or about every housing unit) and sample subjects (those covered in questions asked at about one out of every six housing units). Generally, a data product presents either 100-percent data prepared by tabulating the responses to the 100-percent questions from all questionnaires, or sample data prepared by tabulating only the responses to the 100-percent and sample questions from the "long-form" questionnaires. Two report series, 1990 CPH-3 and 1990 CPH-4 (see figure 2, page F-8), present both 100-percent and sample data.

Printed Reports

Printed reports are the most convenient and readily available source of data for most census users. The Census Bureau releases the reports in several series (see figure 2) that are grouped under three broad titles: *1990 Census of Population and Housing* (1990 CPH), *1990 Census of Population* (1990 CP), and *1990 Census of Housing* (1990 CH). There also are reports, not reflected in figure 2, for the outlying areas of the Pacific. The reports are sold by the Superintendent of Documents, U.S. Government Printing Office. (See the "Sources of Assistance" section for the address and phone number.)

In several series, there are separate reports for each State. The geographic coverage of the State reports is listed in figure 2. The United States summaries for these report series contain, for the most part, data for the United States, regions, divisions, States, metropolitan areas (MA's), urbanized areas (UA's), counties, American Indian and Alaska Native areas, places with 10,000 or more persons, and other large substate areas (for example, county subdivisions, such as towns and townships, with 10,000 or more persons in selected States).

Report series that present data for small areas, such as census tracts, contain limited subject-matter detail (for example, counts of people by age ranges—under 5 years, 5 to 9 years, etc.—rather than by single years). Report series that include greater amounts of subject-matter detail include less geographic detail.

Computer Tape Files

The Census Bureau provides more data on tape and other machine-readable products than in printed reports. These products are sold by the Census Bureau's Customer Services. There are several general types of data files released on computer tape (available on both reels and cartridges). They are introduced below, and more information is presented in figures 3 and 4, pages F-11 through F-13.

Public Law 94-171 Data—This data file presents the counts designed and formatted for use in legislative redistricting. These counts also are available on CD-ROM and paper listings. Excerpts are available on CENDATA™. The counts, for areas as small as blocks, census tracts, and voting districts, include totals for population, race groups, persons of Hispanic origin, population 18 years and over, and housing units. (See figure 4.)

Summary Tape Files (STF's)— These computer tape files provide statistics with greater subject-matter detail than printed reports. They also present statistics for some types of areas, such as block groups and blocks, that are not included in the reports. (See figure 3.)

Here are some important features of STF's:

- Each STF presents a particular set of data tables for specific types of geographic areas.
- Each STF has three or more file types (indicated by a letter suffix attached to the STF number) that differ in the geographic levels reported, but contain the same data detail.
- STF's 1 and 2 contain 100-percent data, and STF's 3 and 4 offer sample data.
- STF's 1 and 3 report on smaller areas and offer less data detail than STF's 2 and 4.
- STF's 1 through 4 offer greater data detail than the 1980 STF's 1 through 4.

Subject Summary Tape Files (SSTF's)—These files are the source of the subject reports and provide greater subject-matter detail than the STF's. They present data for the United States, regions, and divisions, and, in some cases, also for States, counties, and large cities. (See figure 4.)

Public Use Microdata Sample (PUMS) Files—These computer tape files (see figure 4) contain data from samples of long-form housing-unit records ("microdata") for large geographic areas. Each sample housing-unit record includes essentially all the 1990 census data collected about each person in a sample household and the characteristics of the housing unit. Information that could be used to identify an individual or a housing unit is not included in the file.

Microdata files enable users to prepare customized tabulations and cross-tabulations of most items on the census questionnaire. There are two PUMS files:

- A file presenting a 5-percent sample of housing units in which each household record includes codes to let the user know in what area, such as a group of counties, a single county, or a place, the household is located. Each area identified must have a population of at least 100,000 and boundaries that do not cross State lines.
- A file presenting a 1-percent sample of housing units. Its household records include codes associating them with MA's and other large areas, the boundaries of which may cross State lines. (For the 1980 census, there were two files with 1-percent samples. The 1-percent sample showing data for selected urbanized areas and other large areas will not be produced for the 1990 census.)

Other Special Computer Tape Files—Other files include the Census/Equal Employment Opportunity (EEO) Special File and the County-to-County Migration File. (See figure 4.) The Census Bureau may prepare additional special files.

Microfiche

Block statistics are available on microfiche as they were for the 1980 census. The microfiche present, in table format, a subset of the tabulations for census blocks found in STF 1B (see figure 3). In the 1990 census, for the first time, the entire land area of the Nation and its possessions was block-numbered. This increased the number of blocks for which the Census Bureau provides data from 2.5 million in 1980 to 7 million for 1990. The cost and storage of block data of this magnitude would be prohibitive if the data were published in printed reports.

STF's 1A and 3A are available on microfiche, as well. As noted in figure 3, they provide data for a variety of geographic areas. Also, all printed reports are offered on microfiche from Customer Services soon after they are published.

Compact Disc—Read-Only Memory (CD-ROM)

For the 1990 census, the Public Law (P.L.) 94-171 file; an extract of STF 1B that presents selected statistics for blocks; and STF's 1A, 1C, 3A, 3B, and 3C are also available on CD-ROM. (One 4 3/4-inch CD-ROM, a type of optical or laser disc, can hold the contents of approximately 1,600 flexible diskettes, or three or four high-density computer tapes.)

Online Information Systems

The Census Bureau began CENDATA™, its online information service, in 1984. CENDATA™ is accessible through two information vendors, CompuServe and DIALOG. A number of Census Bureau reports, in whole or in part, are offered online. For the 1990 census, CENDATA™ provides up-to-date information about the availability of data products and carries selections of State, county, MA, and place data from the P.L. 94-171 tape file and STF's 1 and 3.

Custom Data Products

These products are for users who require unique tabulations that are not included in standard products; for example, information for locally defined geographic areas. Users also can order special microdata files.

The cost of preparing custom products must be paid by the users who request them. Any data that the Census Bureau provides in these products are subject to the same standards applied to other data to ensure that confidential individual information is not revealed.

User-Defined Areas Program (UDAP) Tabulations— UDAP can provide a set of predefined data tables for locally defined areas that do not correspond to standard 1990 census geographic areas. Users identify the geographic areas of interest to them by delineating boundaries around groupings of census blocks on 1990 census County

Block Maps or by electronically submitting the geographic components of their area of interest. (A contact for more information is given in the "Sources of Assistance" section.)

Special Tabulations—The Census Bureau can prepare special data tabulations for any specific geographic or subject-matter area. Users should rely on standard reports, tapes, microfiche, or user-defined area tabulations whenever possible, since special tabulations tend to be substantially more expensive and take time to arrange and produce. (Contacts for more information are given in the "Sources of Assistance" section.)

GEOGRAPHIC PRODUCTS

Maps

Census Bureau maps are necessary for virtually all uses of small-area 1990 census data. They are needed to locate the specific geographic areas for which the census provides data and to study the spatial relationship of the data for analytic purposes. The Census Bureau prepares a variety of 1990 census maps. Among the most useful are these four series:

County Block Maps—These maps show census blocks and their numbers; boundaries for statistical and governmental entities, such as census tracts and places; and physical features. The P.L. 94-171 version of these maps also shows voting district boundaries in those States that furnished them. The maps are prepared on electrostatic plotters by county (or equivalent entity) with one or more map sheets each, depending on the size and shape of the area and the density of the block pattern. An average county requires 20 map sheets. The maps may be purchased from Customer Services.

County Subdivision Outline Maps—Maps in this State-based series present the boundaries of the counties, county subdivisions, places, American Indian and Alaska Native areas (including off-reservation trust lands), tribal designated statistical areas, and tribal jurisdiction statistical areas. Electrostatic-plotter copies are available for purchase from Customer Services. Also, they appear on multiple page-size sheets in the State reports of these series: 1990 CPH-1, 1990 CPH-2, 1990 CPH-5, 1990 CP-1, 1990 CP-2, 1990 CH-1, and 1990 CH-2.

Census Tract/Block Numbering Area (BNA) Outline Maps—Maps in this county-based series depict census tract or BNA boundaries and numbers, and the features underlying the boundaries. They also show governmental units in relation to the census tracts/BNA's. Customer Services sells electrostatic-plotter copies, and the Superintendent of Documents sells printed copies.

Voting District Outline Maps—Maps in this county-based series depict voting district boundaries (for those counties for which States furnished boundary information) and the features underlying the boundaries. They also show governmental unit boundaries in relation to the voting districts. They are prepared on electrostatic plotters and sold by Customer Services.

Geographic Publications

The *Geographic Identification Code Scheme* report in the 1990 CPH-R series shows the 1990 census geographic area codes and Federal information processing standards (FIPS) codes, as appropriate, for States, metropolitan areas, counties, county subdivisions, places, American Indian and Alaska Native areas, and other entities, along with some descriptive information about the codes. The code scheme also is offered on computer tape.

Machine-Readable Geographic Files

All 1990 census summary tape files include 1990 census geographic area codes, FIPS codes, certain area names, land and inland water area in square kilometers, geographic coordinates for an internal point for each entity, and other geographic information.

The Census Bureau developed an automated geographic data base, known as the TIGER (Topologically Integrated Geographic Encoding and Referencing) System, to produce the geographic products for the 1990 census. TIGER provides coordinate-based digital map information for the entire United States, Puerto Rico, the U.S. Virgin Islands, and the Pacific territories over which the United States has jurisdiction.

The TIGER System has significantly improved the utility of 1990 census maps and geographic reference products. Extract files generated from the TIGER System permit users, with appropriate software, to perform such tasks as linking the statistical data in the P.L. 94-171 file or the STF's and displaying selected characteristics on maps or a video display screen at different scales and with whatever boundaries they select for any geographic area of the country. For example, a map for a particular county could show the distribution of the voting age population by city block.

The first extract of selected geographic and cartographic information intended for computer applications, such as plotting maps and building geographic information systems, is called the TIGER/Line™ files. TIGER/Line™ files contain attributes for the segments of each boundary and feature (for example, roads, railroads, and rivers), including 1990 census geographic codes for adjacent areas, latitude/longitude coordinates of segment end points and the curvature of segments, the name and type of the feature, and the relevant census feature class code identifying the feature segment by category. TIGER/Line™ files also furnish address ranges and associated ZIP

Codes for each side of street segments in major urban areas; provide the names of landmarks, such as lakes and golf courses; and include other information.

TIGER/Line™ files and other TIGER System extracts, such as TIGER/Boundary™ and TIGER/DataBase™, are released on computer tape and, in some cases, CD-ROM. For information on TIGER extract files, contact Customer Services.

REFERENCE MATERIALS

The Census Bureau issues several reference publications for data users. Some are sold by the Superintendent of Documents; others are distributed free by Customer Services. Addresses and phone numbers for the Superintendent of Documents and Customer Services are given in the following section.

- *1990 Census of Population and Housing, Guide.* This guide, in the 1990 CPH-R report series, provides detailed information about all aspects of the census and a comprehensive glossary of census terms. Sold by the Superintendent of Documents, U.S. Government Printing Office.

- *1990 Census of Population and Housing Tabulation and Publication Program.* A free report describing 1990 census products, comparing 1990 products with those of 1980, and more. Request from Customer Services.

- *Census '90 Basics.* A free booklet covering how the 1990 census data were collected and processed, the full range of data products, the maps and geographic files, and more, but with less detail than the Guide (above). Request from Customer Services.

- *Census ABC's—Applications in Business and Community.* A free booklet that highlights key information about the 1990 census and illustrates a variety of ways the data can be used. Request from Customer Services.

- *Strength in Numbers.* A free, tabloid-size booklet designed to assist people in using 1990 census data in redistricting. Among other features, it includes illustrations of maps and Public Law 94-171 counts. Request from Customer Services.

- *TIGER: The Coast-to-Coast Digital Map Data Base.* A free booklet describing the structure and uses of the Census Bureau's TIGER System. Request from Customer Services.

- *Census and You.* The Census Bureau's monthly newsletter for data users. It reports on the latest 1990 census developments, selected new publications and computer tape files, other censuses and surveys, developments in services to users, and upcoming conferences and training courses. Subscriptions are sold by the Superintendent of Documents, U.S. Government Printing Office.

- *Monthly Product Announcement.* A free monthly listing of all new Census Bureau publications; microfiche; maps; data files on tape, diskettes, or CD-ROM; and technical documentation. To subscribe, contact Customer Services.

- *Census Catalog and Guide.* A comprehensive annual description of data products, statistical programs, and services of the Census Bureau. It provides abstracts of the publications, data files, microfiche, maps, and items online. In addition, the Catalog/Guide offers such features as information about censuses and surveys and telephone contact lists of data specialists at the Census Bureau, the State Data Centers, and other data processing service centers. It is sold by the Superintendent of Documents, U.S. Government Printing Office.

Users also can get listings of new Census Bureau products, updated daily, by subscribing to the *Daily List.* This information and selected statistics are available online through CENDATA™, the Census Bureau's online information service. For more information, contact Customer Services.

SOURCES OF ASSISTANCE

U.S. Bureau of the Census

The Census Bureau's Customer Services sells most of the machine-readable data products, microfiche, and maps described earlier. (The 1990 census printed reports are sold by the Superintendent of Documents, as noted below.) Also, users may consult with specialists at the Census Bureau's Washington headquarters and its 12 regional offices. From time to time, the specialists also conduct workshops, seminars, and training courses.

Washington, DC, Contacts—To order products, for a telephone contacts list of Census Bureau specialists, and for general information: Customer Services, U.S. Bureau of the Census, Washington, DC 20233, telephone 301-763-4100 (FAX number, 301-763-4794).

For User-Defined Areas Program (UDAP) information: UDAP Staff, Decennial Planning Division, U.S. Bureau of the Census, Washington, DC 20233, telephone 301-763-4282.

For special tabulation information: Population—Rosemarie Cowan, Population Division, U.S. Bureau of the Census, Washington, DC 20233, telephone 301-763-5476; Housing—William Downs, Housing and Household Economic Statistics, U.S. Bureau of the Census, Washington, DC 20233, telephone 301-763-8553.

Regional Office Contacts—

Atlanta, GA	404-347-2274
Boston, MA	617-565-7078
Charlotte, NC	704-371-6144
Chicago, IL	312-353-0980
Dallas, TX	214-767-7105
Denver, CO	303-969-7750
Detroit, MI	313-354-4654
Kansas City, KS	913-236-3711
Los Angeles, CA	818-904-6339
New York, NY	212-264-4730
Philadelphia, PA	215-597-8313
Seattle, WA	206-728-5314

Superintendent of Documents, U.S. Government Printing Office

The Superintendent of Documents handles the sale of most of the Federal Government's publications, including 1990 census reports. To order reports and for information: Superintendent of Documents, U.S. Government Printing Office, Washington, DC 20402, telephone 202-783-3238.

Other Sources of Products and Services

State Data Centers—The Census Bureau furnishes data products, training in data access and use, technical assistance, and consultation to all States, the District of Columbia, Guam, Puerto Rico, and the U.S. Virgin Islands. State Data Centers, in turn, offer publications for reference, printouts from computer tape, specially prepared reports, maps, and other products and assistance to data users. For a list of the State Data Centers, see the *Census Catalog and Guide* or contact Customer Services. The list also notes organizations in States participating in the Census Bureau's Business/Industry Data Center (BIDC) Program. The BIDC's help business people, economic development planners, and other data users obtain and use data.

National Services Program—The National Services Program (NSP) provides data-related services for nationally based nonprofit organizations that represent minorities or other segments of the population who have been historically undercounted in decennial censuses. The participants include social service, business, professional, civil rights, educational, and religious groups. Through a pilot project, the National Services Information Center (NSIC) Initiative, three of these nonprofit groups now offer their clientele reports, computer tape printouts, and other information from the Census Bureau. To learn more about the NSP and the NSIC, write to the National Services Program, Data User Services Division, Bureau of the Census, Washington, DC 20233, or call 301-763-1384.

National Clearinghouse—The National Clearinghouse for Census Data Services is a listing of private companies and other organizations that offer assistance in obtaining and using data released by the Census Bureau. For a list of participants in the National Clearinghouse, see the *Census Catalog and Guide* or contact Customer Services.

Depository Libraries—There are 1,400 libraries that receive (from the Government Printing Office) Federal publications that they think their patrons will need. Often some of these publications are Census Bureau reports. The Census Bureau provides free reports to an additional 120 census depository libraries. Also, many libraries purchase census reports and maps for their areas. The *Census Catalog and Guide* includes a list of all depository libraries.

OTHER CENSUS BUREAU RESOURCES

The Census Bureau has more to offer than just the results of the census of population and housing. Through other censuses, surveys, and estimates programs, it compiles and issues (in reports, computer tape, and other media) data on subjects as diverse as appliance sales, neighborhood conditions, and exports to other countries. Here are examples of the information published about—

- *People:* Age, race, sex, income, poverty, child care, child support, fertility, noncash benefits, education, commuting habits, pension coverage, unemployment, ancestry.
- *Business and industry:* Number of employees, total payroll, sales and receipts, products manufactured or sold.
- *Housing and construction:* Value of new construction, numbers of owners and renters, property value or rent paid, housing starts, fuels used, mortgage costs.
- *Farms:* Number, acreage, livestock, crop sales.
- *Governments:* Revenues and expenditures, taxes, employment, pension funds.
- *Foreign trade:* Exports and imports, origin and destination, units shipped.
- *Other nations:* Population, birth rates, death rates, literacy, fertility.

The other censuses, such as agriculture, retail trade, manufactures, and governments, are collected for years ending in "2" and "7." Surveys and estimates programs generate results as often as every month.

Many of the monthly "economic indicators" that measure how the Nation is doing come directly or indirectly from the Census Bureau. Examples: employment and unemployment; housing starts; wholesale and retail trade; manufacturers' shipments, inventories, and orders; export and import trade; and sales of single-family homes.

The other statistical activities of the Census Bureau are described below. Data users will find more information about them and descriptions of their data products in the

annual *Census Catalog and Guide.* Also, special guides and brochures are prepared for most of them. Contact the Census Bureau's Customer Services for more information.

Current Demographic and Housing Programs

Two types of current programs complement the 10-year census: population estimates and surveys. The total population of the United States is estimated monthly; the population of States, counties, and metropolitan areas is estimated annually; and the population of places and other governmental units is estimated every 2 years. Projections of future population are made at the national and State levels.

The Census Bureau's many household surveys update population and housing characteristics at the national level and sometimes for States and metropolitan areas, as well. These surveys also obtain many characteristics not included in the 10-year census. The Current Population Survey is taken monthly; the American Housing Survey national sample is taken biennially; the American Housing Survey metropolitan sample is taken in 44 areas, 11 per year in a 4-year cycle; most other surveys are annual or less frequent.

Economic Censuses and Surveys

The economic censuses provide statistics about business establishments once every 5 years, covering years ending in "2" and "7." The 1987 Economic Censuses include the censuses of retail trade, wholesale trade, service industries, transportation, manufactures, mineral industries, and construction industries. Also included are related programs, such as statistics on minority- and women-owned businesses, enterprise statistics, and censuses of economic activity in Puerto Rico and some of the outlying areas under U.S. jurisdiction.

Several key statistics are tabulated for all industries covered in the censuses. They are number of establishments, number of employees, payroll, and measure of output (sales or receipts, and value of shipments or of work done). Other items vary from sector to sector.

The Census Bureau also has programs that provide current statistics on such measures as total sales of particular kinds of businesses or production of particular products. These programs include monthly, quarterly, and annual surveys, the results of which appear in publication series such as *Current Business Reports* and *Current Industrial Reports.* The County Business Patterns program offers annual statistics based on data compiled primarily from administrative records.

Agriculture Census and Surveys

The agriculture census is conducted concurrently with the economic censuses. It is the only source of uniform agriculture data at the county level. It provides data on such subjects as the number and size of farms; land use and ownership; livestock, poultry, and crops; and value of products sold.

Results of three surveys—the 1988 Farm and Ranch Irrigation Survey, 1988 Census of Horticulture Specialties, and 1988 Agricultural Economics and Land Ownership Survey—are published in conjunction with the 1987 Census of Agriculture. Also, the Census Bureau regularly issues reports from a survey on cotton ginnings.

Governments Census and Surveys

The census of governments, also for years ending in "2" and "7," covers all types of governments: Federal, State, county, municipal (place), township (county subdivision), school district, and special district. It provides data on such subjects as number of public employees, payrolls, revenue, and expenditures.

Annual and quarterly surveys cover the same principal subjects but generate data only for States and the largest local governments.

Foreign Trade Statistics

Monthly U.S. merchandise trade data compiled by the Census Bureau summarize export and import transactions and are based on the official documents filed by shippers and receivers. These figures reflect the flow of merchandise but not intangibles like services and financial commitments. The trade figures trace commodity movements out of and into the U.S. Customs jurisdiction, which includes Puerto Rico and the U.S. Virgin Islands as well as the 50 States and the District of Columbia. Data are published separately on trade between the United States and Puerto Rico, the U.S. Virgin Islands, and other U.S. possessions.

Other Statistical Activities

The Census Bureau also offers international data. It maintains an international data base which is available to the public on computer tape and is used to produce the biennial *World Population Profile* report. It prepares studies dealing with the demographic and economic characteristics of other countries and world regions.

Statistical compendia are another important data product. These publications (sometimes also offered in machine-readable form) draw data from many sources and reorganize them for convenient use. The most widely used compendia are the annual *Statistical Abstract of the United States,* the *County and City Data Book* (published every 5 years), and the *State and Metropolitan Area Data Book* (published approximately every 4 years).

Figure 1. **1990 Census Content**

100-PERCENT COMPONENT

Population	Housing
Household relationship	Number of units in structure
Sex	Number of rooms in unit
Race	Tenure—owned or rented
Age	Value of home or monthly rent
Marital status	Congregate housing (meals included in rent)
Hispanic origin	Vacancy characteristics

SAMPLE COMPONENT

Population	Housing
Social characteristics:	Year moved into residence
Education—enrollment and attainment	Number of bedrooms
Place of birth, citizenship, and year of entry into U.S.	Plumbing and kitchen facilities
Ancestry	Telephone in unit
Language spoken at home	Vehicles available
Migration (residence in 1985)	Heating fuel
Disability	Source of water and method of sewage disposal
Fertility	Year structure built
Veteran status	Condominium status
	Farm residence
Economic characteristics:	Shelter costs, including utilities
Labor force	
Occupation, industry, and class of worker	
Place of work and journey to work	
Work experience in 1989	
Income in 1989	
Year last worked	

NOTE: Questions dealing with the subjects covered in the 100-percent component were asked of all persons and housing units. Those covered by the sample component were asked of a sample of the population and housing units.

Figure 2. **1990 Census Printed Reports**

Series	Title	Report(s) issued for	Description	Geographic areas
		1990 CENSUS OF POPULATION AND HOUSING (1990 CPH)		
		100-Percent Data		
1990 CPH-1	**Summary Population and Housing Characteristics**	U.S., States, DC, Puerto Rico, and U.S. Virgin Islands	Population and housing unit counts, and summary statistics on age, sex, race, Hispanic origin, household relationship, units in structure, value and rent, number of rooms, tenure, and vacancy characteristics	Local governmental units (i.e., counties, places, and towns and townships), other county subdivisions, and American Indian and Alaska Native areas
1990 CPH-2	**Population and Housing Unit Counts**	U.S., States, DC, Puerto Rico, and U.S. Virgin Islands	Total population and housing unit counts for 1990 and previous censuses	States, counties, county subdivisions, places, State component parts of metropolitan areas (MA's) and urbanized areas (UA's), and summary geographic areas (for example, urban and rural)
		100-Percent and Sample Data		
1990 CPH-3	**Population and Housing Characteristics for Census Tracts and Block Numbering Areas**	MA's, and the nonmetropolitan balance of each State, Puerto Rico, and U.S. Virgin Islands	Statistics on 100-percent and sample population and housing subjects	In MA's: census tracts/block numbering areas (BNA's), places of 10,000 or more inhabitants, and counties. In the remainder of each State: census tracts/BNA's, places of 10,000 or more, and counties
1990 CPH-4	**Population and Housing Characteristics for Congressional Districts of the 103rd Congress**	States and DC	Statistics on 100-percent and sample population and housing subjects	Congressional districts (CD's) and, within CD's, counties, places of 10,000 or more inhabitants, county subdivisions of 10,000 or more inhabitants in selected States, and American Indian and Alaska Native areas
		Sample Data		
1990 CPH-5	**Summary Social, Economic, and Housing Characteristics**	U.S., States, DC, Puerto Rico, and U.S. Virgin Islands	Statistics generally on sample population and housing subjects	Local governmental units (i.e., counties, places, and towns and townships), other county subdivisions, and American Indian and Alaska Native areas
		1990 CENSUS OF POPULATION (1990 CP)		
		100-Percent Data		
1990 CP-1	**General Population Characteristics**	U.S., States, DC, Puerto Rico, and U.S. Virgin Islands	Detailed statistics on age, sex, race, Hispanic origin, marital status, and household relationship characteristics	States, counties, places of 1,000 or more inhabitants, county subdivisions of 1,000 or more inhabitants in selected States, State parts of American Indian areas, Alaska Native areas, and summary geographic areas such as urban and rural

Figure 2. **1990 Census Printed Reports**—Con.

Series	Title	Report(s) issued for	Description	Geographic areas
		1990 CENSUS OF POPULATION (1990 CP)—Con.		
		100-Percent Data—Con.		
1990 CP-1-1A	**General Population Characteristics for American Indian and Alaska Native Areas**	U.S.	Detailed statistics on age, sex, race, Hispanic origin, marital status, and household relationship characteristics	American Indian and Alaska Native areas; i.e., American Indian reservations, off-reservation trust lands, tribal jurisdiction statistical areas (Oklahoma), tribal designated statistical areas, Alaska Native village statistical areas, and Alaska Native Regional Corporations
1990 CP-1-1B	**General Population Characteristics for Metropolitan Areas**	U.S.	Detailed statistics on age, sex, race, Hispanic origin, marital status, and household relationship characteristics	Individual MA's. For MA's split by State boundaries, summaries are provided both for the parts and for the whole MA
1990 CP-1-1C	**General Population Characteristics for Urbanized Areas**	U.S.	Detailed statistics on age, sex, race, Hispanic origin, marital status, and household relationship characteristics	Individual UA's. For UA's split by State boundaries, summaries are provided both for the parts and for the whole UA
			Sample Data	
1990 CP-2	**Social and Economic Characteristics**	U.S., States, DC, Puerto Rico, and U.S. Virgin Islands	Statistics generally on sample population subjects	States (including summaries such as urban and rural), counties, places of 2,500 or more inhabitants, county subdivisions of 2,500 or more inhabitants in selected States, Alaska Native areas, and the State portion of American Indian areas
1990 CP-2-1A	**Social and Economic Characteristics for American Indian and Alaska Native Areas**	U.S.	Statistics generally on sample population subjects	American Indian and Alaska Native areas, as for CP-1-1A
1990 CP-2-1B	**Social and Economic Characteristics for Metropolitan Areas**	U.S.	Statistics generally on sample population subjects	Individual MA's, as for CP-1-1B
1990 CP-2-1C	**Social and Economic Characteristics for Urbanized Areas**	U.S.	Statistics generally on sample population subjects	Individual UA's, as for CP-1-1C
1990 CP-3	**Population Subject Reports**	Selected subjects	Approximately 30 reports on population census subjects such as migration, education, income, the older population, and racial and ethnic groups	Generally limited to the U.S., regions, and divisions; for some reports, other highly populated areas such as States, MA's, counties, and large places

Figure 2. **1990 Census Printed Reports**—Con.

Series	Title	Report(s) issued for	Description	Geographic areas
		1990 CENSUS OF HOUSING (1990 CH)		
		100-Percent Data		
1990 CH-1	**General Housing Characteristics**	U.S., States, DC, Puerto Rico, and U.S. Virgin Islands	Detailed statistics on units in structure, value and rent, number of rooms, tenure, and vacancy characteristics	States, counties, places of 1,000 or more inhabitants, county subdivisions of 1,000 or more inhabitants in selected States, State parts of American Indian areas, Alaska Native areas, and summary geographic areas such as urban and rural
1990 CH-1-1A	**General Housing Characteristics for American Indian and Alaska Native Areas**	U.S.	Detailed statistics on units in structure, value and rent, number of rooms, tenure, and vacancy characteristics	American Indian and Alaska Native areas; i.e., American Indian reservations, trust lands, tribal jurisdiction statistical areas (Oklahoma), tribal designated statistical areas, Alaska Native village statistical areas, and Alaska Native Regional Corporations
1990 CH-1-1B	**General Housing Characteristics for Metropolitan Areas**	U.S.	Detailed statistics on units in structure, value and rent, number of rooms, tenure, and vacancy characteristics	Individual MA's. For MA's split by State boundaries, summaries are provided both for the parts and for the whole MA
1990 CH-1-1C	**General Housing Characteristics for Urbanized Areas**	U.S.	Detailed statistics on units in structure, value and rent, number of rooms, tenure, and vacancy characteristics	Individual UA's. For UA's split by State boundaries, summaries are provided both for the parts and for the whole UA
		Sample Data		
1990 CH-2	**Detailed Housing Characteristics**	U.S., States, DC, Puerto Rico, and U.S. Virgin Islands	Statistics generally on sample housing subjects	States (including summaries such as urban and rural), counties, places of 2,500 or more inhabitants, county subdivisions of 2,500 or more inhabitants in selected States, Alaska Native areas, and State parts of American Indian areas
1990 CH-2-1A	**Detailed Housing Characteristics for American Indian and Alaska Native Areas**	U.S.	Statistics generally on sample housing subjects	American Indian and Alaska Native areas, as in 1990 CH-1-1A
1990 CH-2-1B	**Detailed Housing Characteristics for Metropolitan Areas**	U.S.	Statistics generally on sample housing subjects	Individual MA's, as in 1990 CH-1-1B
1990 CH-2-1C	**Detailed Housing Characteristics for Urbanized Areas**	U.S.	Statistics generally on sample housing subjects	Individual UA's, as in 1990 CH-1-1C
1990 CH-3	**Housing Subject Reports**	Selected subjects	Approximately 10 reports on housing census subjects such as structural characteristics and space utilization	Generally limited to U.S., regions, and divisions; for some reports, other highly populated areas such as States, MA's, counties, and large places

Figure 3. **1990 Census Summary Tape Files**

Summary Tape File (STF 1A, 1B, etc.) and data type (100 percent or sample)[1]		Geographic areas	Description
	A[2 3]	States, counties, county subdivisions, places, census tracts/block numbering areas (BNA's), block groups (BG's). Also Alaska Native areas and State parts of American Indian areas	
	B[2 3]	States, counties, county subdivisions, places, census tracts/BNA's, BG's, blocks. Also Alaska Native areas and State parts of American Indian areas	
STF 1 (100 percent)	C[3]	U.S., regions, divisions, States (including summaries such as urban and rural), counties, places of 10,000 or more inhabitants, county subdivisions of 10,000 or more inhabitants in selected States, metropolitan areas (MA's), urbanized areas (UA's), American Indian and Alaska Native areas	Over 900 cells/items of 100-percent population and housing counts and characteristics for each geographic area
	D	Congressional districts (CD's) of the 103rd Congress by State; and within each CD: counties, places of 10,000 or more inhabitants, county subdivisions of 10,000 or more inhabitants in selected States, Alaska Native areas, and American Indian areas	
	A	In MA's: counties, places of 10,000 or more inhabitants, and census tracts/BNA's. In the remainder of each State: counties, places of 10,000 or more inhabitants, and census tracts/BNA's	
STF 2 (100 percent)	B	States (including summaries such as urban and rural), counties, places of 1,000 or more inhabitants, county subdivisions, State parts of American Indian areas, and Alaska Native areas	Over 2,100 cells/items of 100-percent population and housing counts and characteristics for each geographic area. Each of the STF 2 files will include a set of tabulations for the total population and separate presentations of tabulations by race and Hispanic origin
	C	U.S., regions, divisions, States (including summaries such as urban and rural), counties, places of 10,000 or more inhabitants, county subdivisions of 10,000 or more inhabitants in selected States, all county subdivisions in New England MA's, American Indian and Alaska Native areas, MA's, UA's	
	A[2 3]	States, counties, county subdivisions, places, census tracts/BNA's, BG's. Also Alaska Native areas and State parts of American Indian areas	
	B[3]	Five-digit ZIP Codes within each State	
STF 3 (Sample)	C[3]	U.S., regions, divisions, States, counties, places of 10,000 or more inhabitants, county subdivisions of 10,000 or more inhabitants in selected States, American Indian and Alaska Native areas, MA's, UA's	Over 3,300 cells/items of sample population and housing characteristics for each geographic area
	D	CD's of the 103rd Congress by State; and within each CD: counties, places of 10,000 or more inhabitants, county subdivisions of 10,000 or more inhabitants in selected States	

Figure 3. **1990 Census Summary Tape Files**—Con.

Summary Tape File (STF 1A, 1B, etc.) and data type (100 percent or sample)[1]		Geographic areas	Description
	A	In MA's: counties, places of 10,000 or more inhabitants, and census tracts/BNA's. In the remainder of each State: counties, places of 10,000 or more inhabitants, and census tracts/BNA's	
STF 4 (Sample)	B	State (including summaries such as urban and rural), counties, places of 2,500 or more inhabitants, county subdivisions of 2,500 or more inhabitants in selected States, all county subdivisions in New England MA's, State parts of American Indian areas, and Alaska Native areas	Over 8,500 cells/items of sample population and housing characteristics for each geographic area. Each of the STF 4 files will include a set of tabulations for the total population and separate presentations of tabulations by race and Hispanic origin.
	C	U.S., regions, divisions, States (including urban and rural and metropolitan and nonmetropolitan components), counties, places of 10,000 or more inhabitants, county subdivisions of 10,000 or more inhabitants in selected States, all county subdivisions in New England MA's, American Indian and Alaska Native areas, MA's, UA's	

[1]Similar STF's will be prepared for Puerto Rico and the U.S. Virgin Islands.
[2]Also available on microfiche. STF 1B microfiche provides only part of the data for blocks and other areas in the tape file.
[3]Also available on laser disc (CD-ROM). STF 1B CD-ROM presents the same file extract as STF 1B microfiche.

Figure 4. **Other 1990 Census Data Products**

Title	Description	Geographic areas
Subject Summary Tape Files	About 20 computer tape files used to produce the subject reports (1990 CP-3 and 1990 CH-3 series). On the average, a file is the source of two subject reports	U.S., regions, divisions, States, metropolitan areas (MA's), and large counties and places
Public Law 94-171 Data File (redistricting data)	Counts by total, race, and Hispanic origin for the total population and population 18 years old and over, and counts of housing units. Available on tape, CD-ROM, and paper listings	States, counties, county subdivisions, places, census tracts/block numbering areas (BNA's), block groups (BG's), and blocks; voting districts where States have identified them for the Census Bureau; and American Indian and Alaska Native areas
Census/Equal Employment Opportunity (EEO) Special File	Sample tabulations showing detailed occupations and educational attainment data by age; cross tabulated by sex, Hispanic origin, and race	Counties, MA's, places of 50,000 or more inhabitants
County-to-County Migration File	Summary statistics for all intra-state county-to-county migration streams and significant interstate county-to-county migration streams. Each record will include codes for the geographic area of destination, and selected characteristics of the persons who made up the migration stream	States, counties
Public Use Microdata Sample (PUMS) Files	Machine-readable files containing a sample of individual long-form census records showing most population and housing characteristics but with identifying information removed	
5 Percent—PUMS Areas		County groups, counties, county subdivisions, and places with 100,000 or more inhabitants
1 Percent—Metropolitan Areas (1990)		MA's and other large areas with 100,000 or more inhabitants
User-Defined Areas Tabulations	A set of standard tabulations provided on printouts, tapes, or other products with maps and narrative (if requested)	User-defined areas created by aggregating census blocks
Special Tabulations	User-defined tabulations for specified geographic areas provided on printouts, tapes, or other products	User-defined areas or standard areas

APPENDIX G.
Maps

Counties

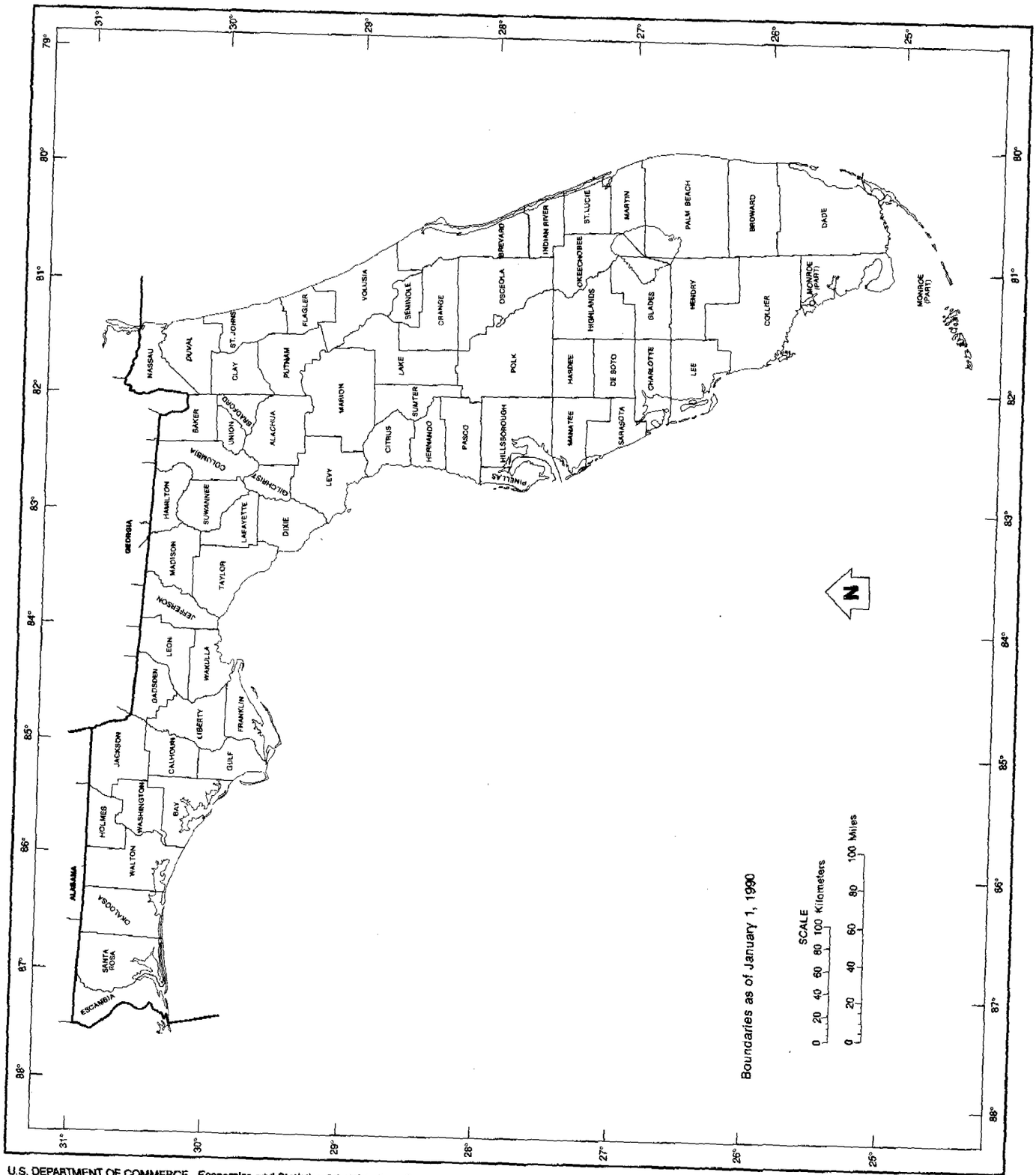

U.S. DEPARTMENT OF COMMERCE *Economics and Statistics Administration* *Bureau of the Census*

County Subdivision Outline Map Legend and County Location Index

MAP LEGEND

	State
ERIE	County
CAMPO	American Indian Reservation
CROW	Trust Land
Ponca	Tribal Designated Statistical Area
YORK	County Subdivision
ROME	Incorporated Place
Zena	Census Designated Place
	Large River, Lake, Water Body, or Shoreline

* An asterisk following a place name indicates that the place is coextensive with a county subdivision. The county subdivision name is shown only when it differs from the place name.

A fishhook joins contiguous and/or discontiguous parts of the same geographic entity.

Note: All legal boundaries and names are as of January 1, 1990. Where State, county, and/or county subdivision boundaries coincide, the map shows the boundary symbol for only the highest-ranking of these geographic entities. Where a State, county, or county subdivision boundary coincides with a place boundary, the map does not show the place boundary symbol.

MAP SECTIONS

COUNTY LOCATION INDEX

This list presents the reference coordinates for each county on the county subdivision outline map. Map section numbers refer to the county subdivision outline maps only.

COUNTY	MAP SEC	MAP REF	COUNTY	MAP SEC	MAP REF	COUNTY	MAP SEC	MAP REF
Alachua	3	OD-GN	Hernando	4	OD-HC	Polk	4	OI-HF
Baker	3	OE-GJ	Highlands	5	OK-HJ	Putnam	3	OH-GO
Bay	1	NB-GK	Hillsborough	4	OD-HG	St. Johns	3	OJ-GM
Bradford	3	OE-GM	Holmes	1	NB-GG	St. Lucie	5	OP-HJ
Brevard	4	ON-HE	Indian River	4	OO-HH	Santa Rosa	1	ML-GI
Broward	5	OP-HR	Jackson	1	NE-GH	Sarasota	5	OD-HL
Calhoun	2	NF-GJ	Jefferson	2	NM-GJ	Seminole	4	OK-HB
Charlotte	5	OF-HM	Lafayette	2	NR-GL	Sumter	4	OF-HC
Citrus	4	OC-HA	Lake	4	OI-HB	Suwannee	3	NR-GL
Clay	3	OH-GM	Lee	5	OG-HO	Taylor	2	NO-GM
Collier	5	OJ-HR	Leon	2	NJ-GJ	Union	3	OD-GL
Columbia	3	OC-GK	Levy	3	OB-GQ	Volusia	4	OK-GR
Dade	6	OP-IC	Liberty	2	NG-GK	Wakulla	2	NJ-GL
DeSoto	5	OH-HK	Madison	2	NP-GJ	Walton	1	MR-GI
Dixie	2	OA-GN	Manatee	5	OD-HJ	Washington	1	NB-GI
Duval	3	OH-GJ	Marion	4	OF-GQ			
Escambia	1	MI-GJ	Martin	5	OP-HL			
Flagler	3	OK-GP	Monroe	6	OK-IF			
Franklin	2	NH-GN	Nassau	3	OH-GI			
Gadsden	2	NI-GI	Okaloosa	1	MO-GI			
Gilchrist	3	OB-GN	Okeechobee	5	OM-HK			
Glades	5	OK-HM	Orange	4	OK-HC			
Gulf	2	NE-GM	Osceola	4	OK-HG			
Hamilton	3	OA-GJ	Palm Beach	5	OP-HO			
Hardee	5	OH-HJ	Pasco	4	OD-HE			
Hendry	5	OK-HO	Pinellas	4	OB-HG			

American Indian Areas, Counties, County Subdivisions, and Places - Section 1

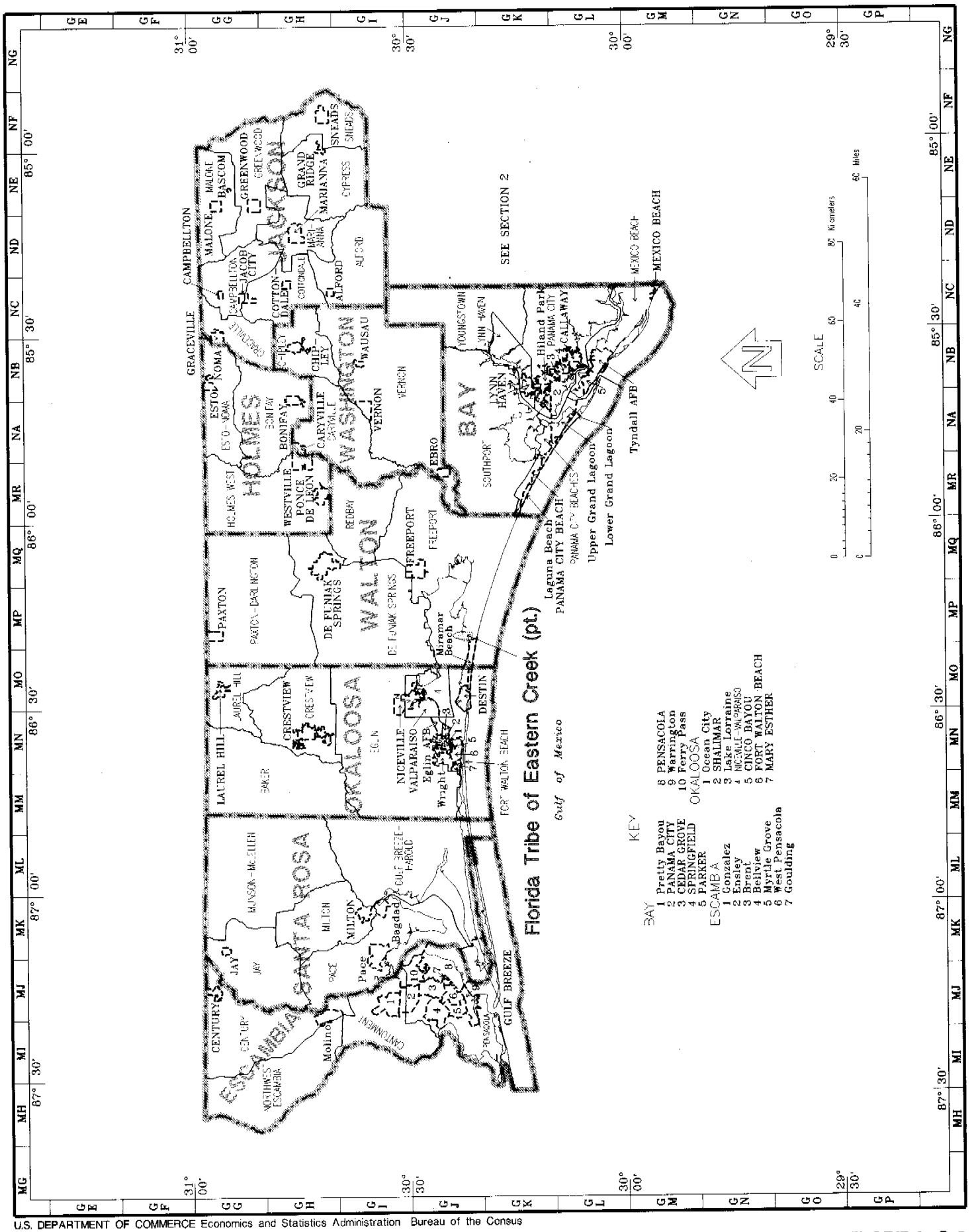

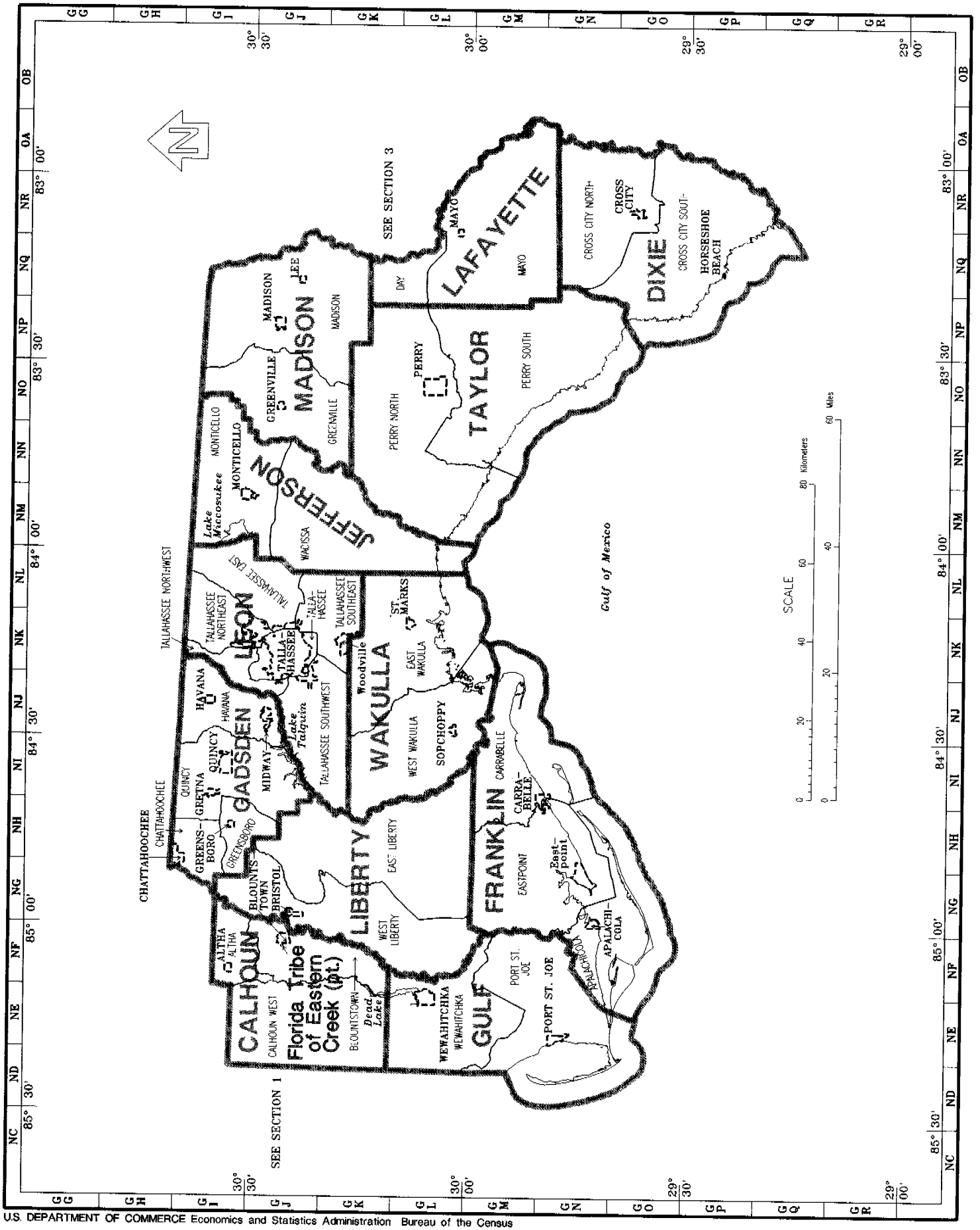
SEE SECTION 3
SEE SECTION 1
LAFAYETTE
MAYO
DIXIE
CROSS CITY
CROSS CITY NORTH
CROSS CITY SOUTH
HORSESHOE BEACH
MADISON
LEE
MADISON
GREENVILLE
TAYLOR
PERRY
PERRY NORTH
PERRY SOUTH
DAY
JEFFERSON
MONTICELLO
Lake Miccosukee
WACISSA
LEON
TALLAHASSEE
TALLAHASSEE NORTHWEST
TALLAHASSEE NORTHEAST
TALLAHASSEE EAST
TALLAHASSEE SOUTHEAST
TALLAHASSEE SOUTHWEST
Lake Talquin
GADSDEN
HAVANA
QUINCY
GRETNA
MIDWAY
GREENSBORO
GREENS-BORO
CHATTAHOOCHEE
WAKULLA
Woodville
ST. MARKS
EAST WAKULLA
WEST WAKULLA
SOPCHOPPY
LIBERTY
EAST LIBERTY
WEST LIBERTY
BRISTOL
BLOUNTSTOWN
CALHOUN
ALTHA
CALHOUN WEST
Florida Tribe of Eastern Creek (pt.)
Dead Lake
FRANKLIN
CARRABELLE
CARRA-BELLE
EASTPOINT
East-point
APALACHI-COLA
APALACHICOLA
GULF
PORT ST. JOE
WEWAHITCHKA
Gulf of Mexico
SCALE
Kilometers
Miles

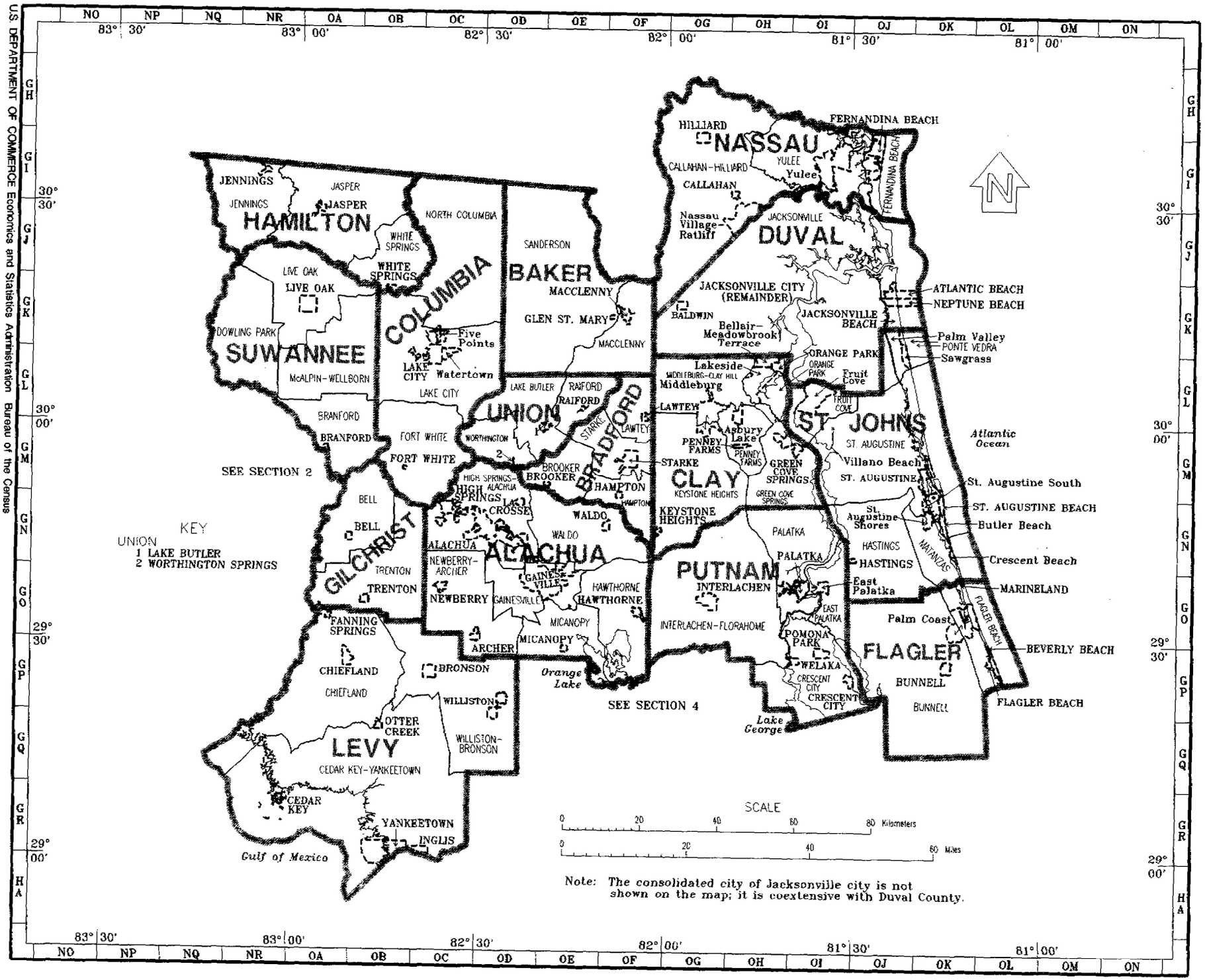
HAMILTON
JENNINGS
JASPER
WHITE SPRINGS
NORTH COLUMBIA
COLUMBIA
Five Points
LAKE CITY
Watertown
LIVE OAK
DOWLING PARK
SUWANNEE
McALPIN-WELLBORN
BRANFORD
FORT WHITE
SEE SECTION 2
BAKER
SANDERSON
MACCLENNY
GLEN ST. MARY
UNION
LAKE BUTLER
RAIFORD
WORTHINGTON
BRADFORD
STARKE
LAWTEY
BROOKER
HAMPTON
HIGH SPRINGS-ALACHUA
HIGH SPRINGS
LAKE CROSSE
WALDO
ALACHUA
NEWBERRY-ARCHER
NEWBERRY
GAINESVILLE
HAWTHORNE
MICANOPY
ARCHER
Orange Lake
SEE SECTION 4
GILCHRIST
BELL
TRENTON
FANNING SPRINGS
CHIEFLAND
BRONSON
WILLISTON
WILLISTON-BRONSON
OTTER CREEK
LEVY
CEDAR KEY-YANKEETOWN
CEDAR KEY
YANKEETOWN
INGLIS
Gulf of Mexico
KEY
UNION
1 LAKE BUTLER
2 WORTHINGTON SPRINGS
NASSAU
HILLIARD
CALLAHAN-HILLIARD
CALLAHAN
YULEE
Yulee
FERNANDINA BEACH
Nassau Village-Ratliff
DUVAL
JACKSONVILLE
JACKSONVILLE CITY (REMAINDER)
BALDWIN
Bellair-Meadowbrook Terrace
JACKSONVILLE BEACH
ATLANTIC BEACH
NEPTUNE BEACH
Palm Valley
PONTE VEDRA
Sawgrass
ORANGE PARK
Fruit Cove
Lakeside
MIDDLEBURG-CLAY HILL
Middleburg
LAWTEY
CLAY
PENNEY FARMS
Asbury Lake
GREEN COVE SPRINGS
KEYSTONE HEIGHTS
PUTNAM
INTERLACHEN
PALATKA
EAST PALATKA
INTERLACHEN-FLORAHOME
POMONA PARK
WELAKA
CRESCENT CITY
Lake George
ST. JOHNS
ST. AUGUSTINE
Villano Beach
St. Augustine Shores
HASTINGS
MATANZAS
Atlantic Ocean
St. Augustine South
ST. AUGUSTINE BEACH
Butler Beach
Crescent Beach
MARINELAND
FLAGLER BEACH
Palm Coast
FLAGLER
BUNNELL
BEVERLY BEACH
SCALE
Kilometers
Miles
Note: The consolidated city of Jacksonville city is not shown on the map; it is coextensive with Duval County.

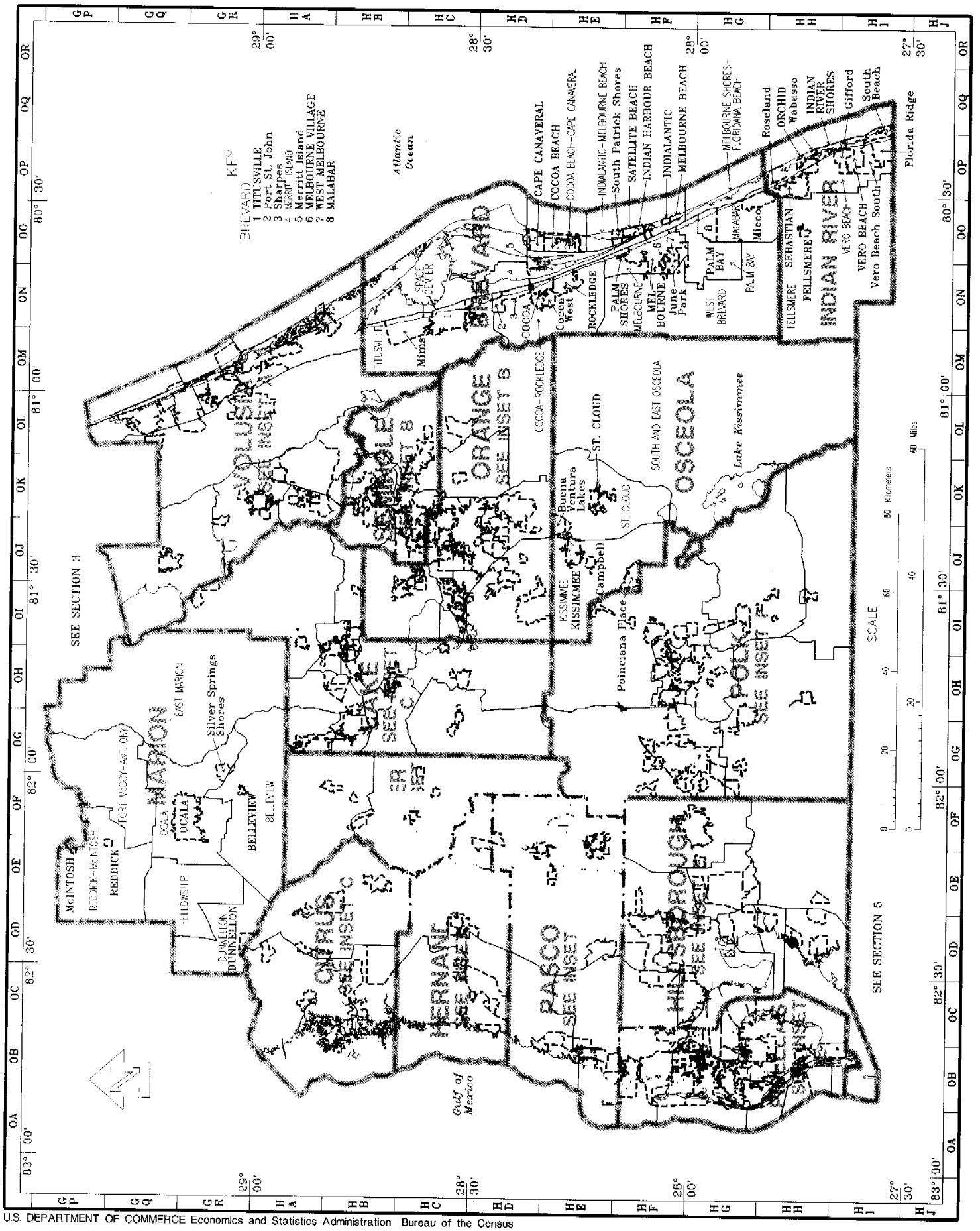
KEY
BREVARD
1 TITUSVILLE
2 Port St. John
3 Sharpes
4 MERRITT ISLAND
5 Merritt Island
6 MELBOURNE VILLAGE
7 WEST MELBOURNE
8 MALABAR
Atlantic Ocean
CAPE CANAVERAL
COCOA BEACH
COCOA BEACH-CAPE CANAVERAL
INDIALANTIC-MELBOURNE BEACH
South Patrick Shores
SATELLITE BEACH
INDIAN HARBOUR BEACH
INDIALANTIC
MELBOURNE BEACH
MELBOURNE SHORES-FLORIDANA BEACH
Roseland
ORCHID
Wabasso
INDIAN RIVER SHORES
Gifford
South Beach
Florida Ridge
INDIAN RIVER
VERO BEACH
Vero Beach South
FELLSMERE
SEBASTIAN
PALM BAY
Micco
MALABAR
WEST BREVARD
June Park
MELBOURNE
PALM SHORES
ROCKLEDGE
Cocoa West
COCOA
SPACE CLIVER
TITUSVILLE
Mims
BREVARD
ORANGE
SEE INSET B
COCOA-ROCKLEDGE
ST. CLOUD
Buena Ventura Lakes
KISSIMMEE
Campbell
SOUTH AND EAST OSCEOLA
OSCEOLA
Lake Kissimmee
Poinciana Place
POLK
SEE INSET F
SEE SECTION 3
SEE SECTION 5
MARION
EAST MARION
Silver Springs Shores
OCALA
BELLEVIEW
FORT McCOY-ANTHONY
McINTOSH
REDDICK-McINTOSH
REDDICK
FELCHER
CANNELLON
DUNNELLON
CITRUS
SEE INSET C
HERNANDO
SEE INSET
PASCO
SEE INSET
HILLSBOROUGH
SEE INSET
Gulf of Mexico
SCALE
0 20 40 60 Miles
0 20 40 60 80 Kilometers
29° 00'
28° 30'
28° 00'
27° 30'
83° 00'
82° 30'
82° 00'
81° 30'
81° 00'
80° 30'
80° 00'

American Indian Areas, Counties, County Subdivisions, and Places - Section 5

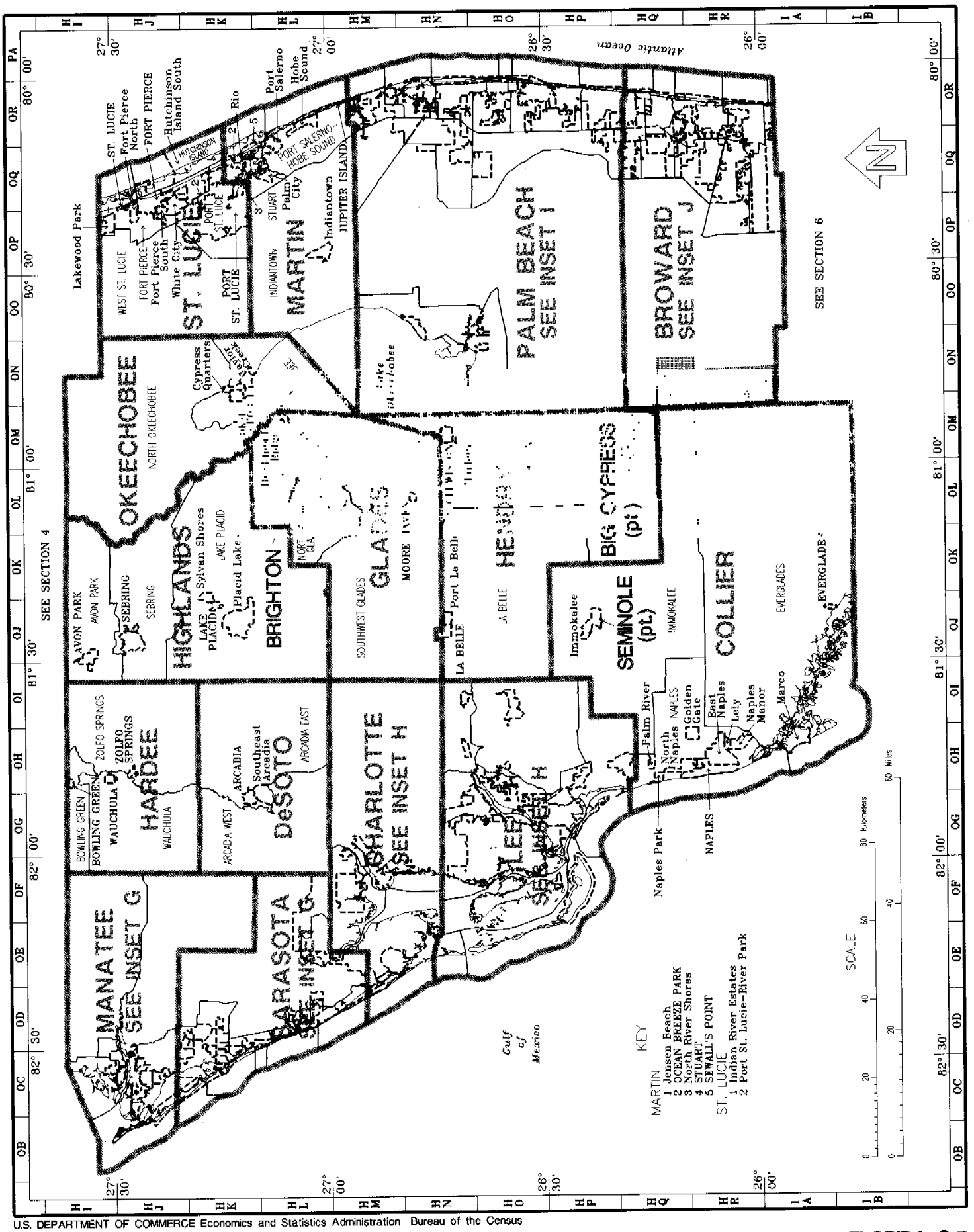

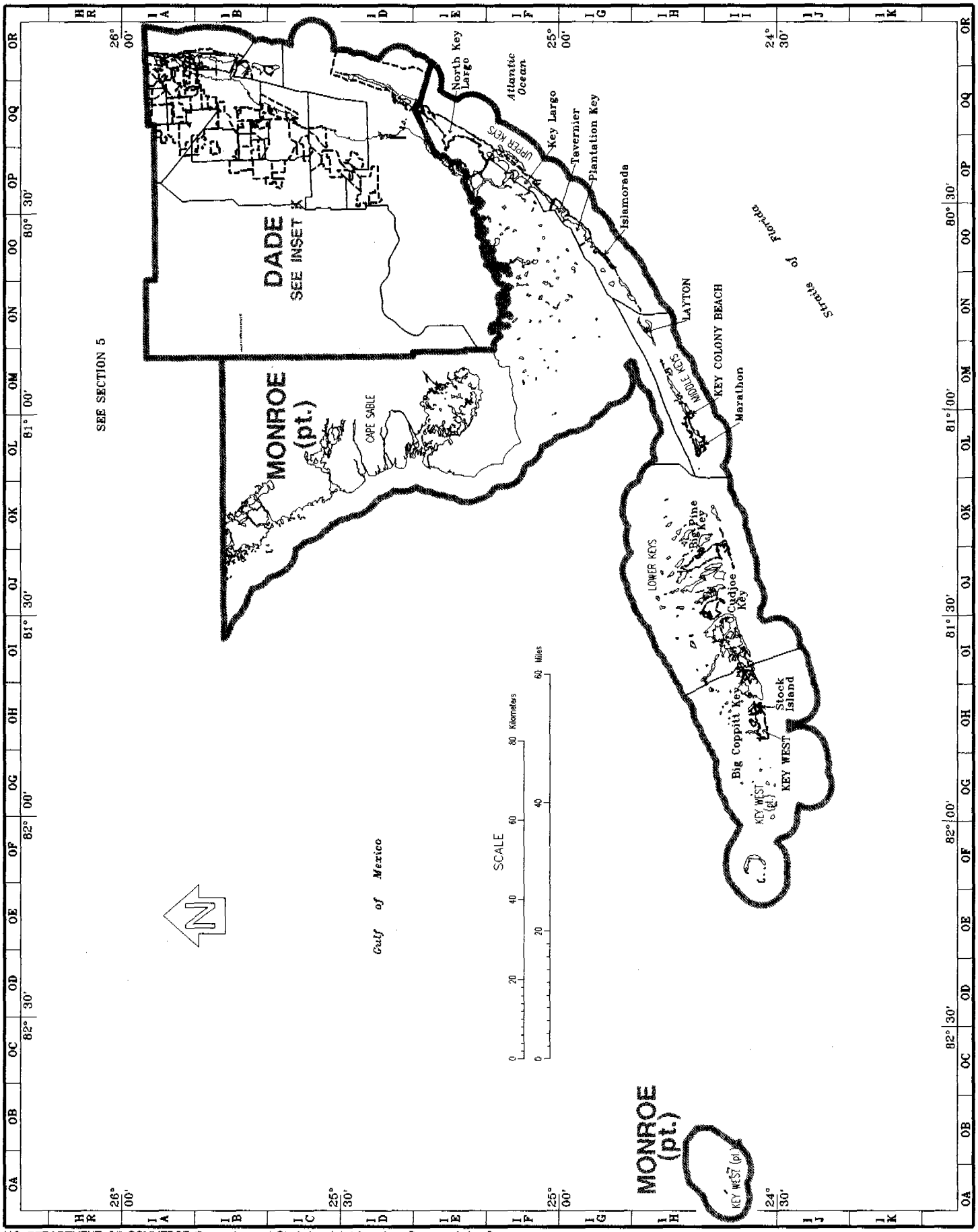
DADE
SEE INSET K
MONROE (pt.)
CAPE SABLE
SEE SECTION 5
North Key Largo
Atlantic Ocean
UPPER KEYS
Key Largo
Tavernier
Plantation Key
Islamorada
LAYTON
KEY COLONY BEACH
MIDDLE KEYS
Marathon
Strait of Florida
LOWER KEYS
Big Pine Key
Cudjoe Key
Stock Island
Big Coppitt Key
KEY WEST
KEY WEST (pl)
Gulf of Mexico
SCALE
0 20 40 60 Miles
0 20 40 60 80 Kilometers
MONROE (pt.)
KEY WEST (pl)
26° 00'
25° 30'
25° 00'
24° 30'
82° 30'
82° 00'
81° 30'
81° 00'
80° 30'

American Indian Areas, Counties, County Subdivisions, and Places - Inset A

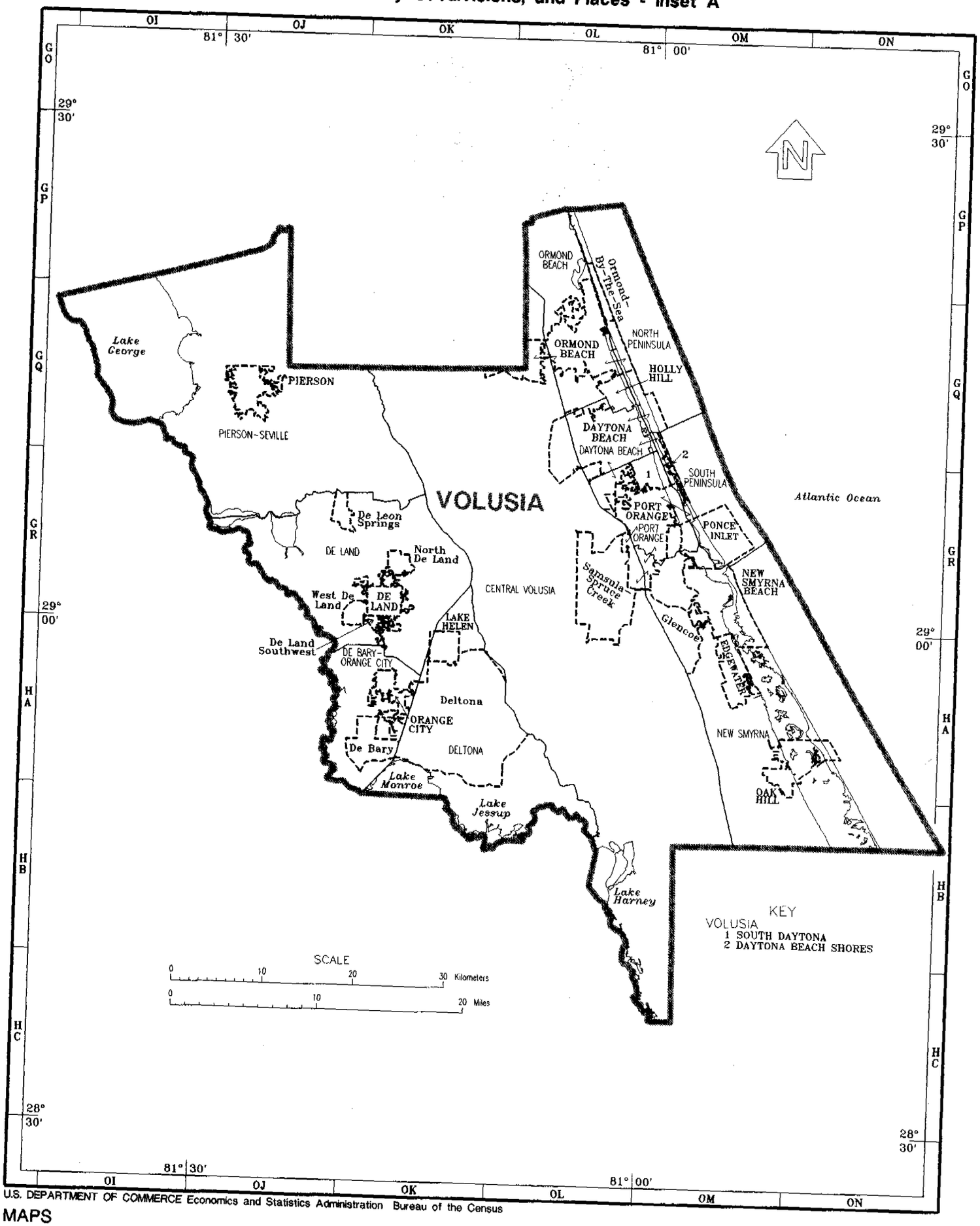

U.S. DEPARTMENT OF COMMERCE Economics and Statistics Administration Bureau of the Census

MAPS

American Indian Areas, Counties, County Subdivisions, and Places - Inset B

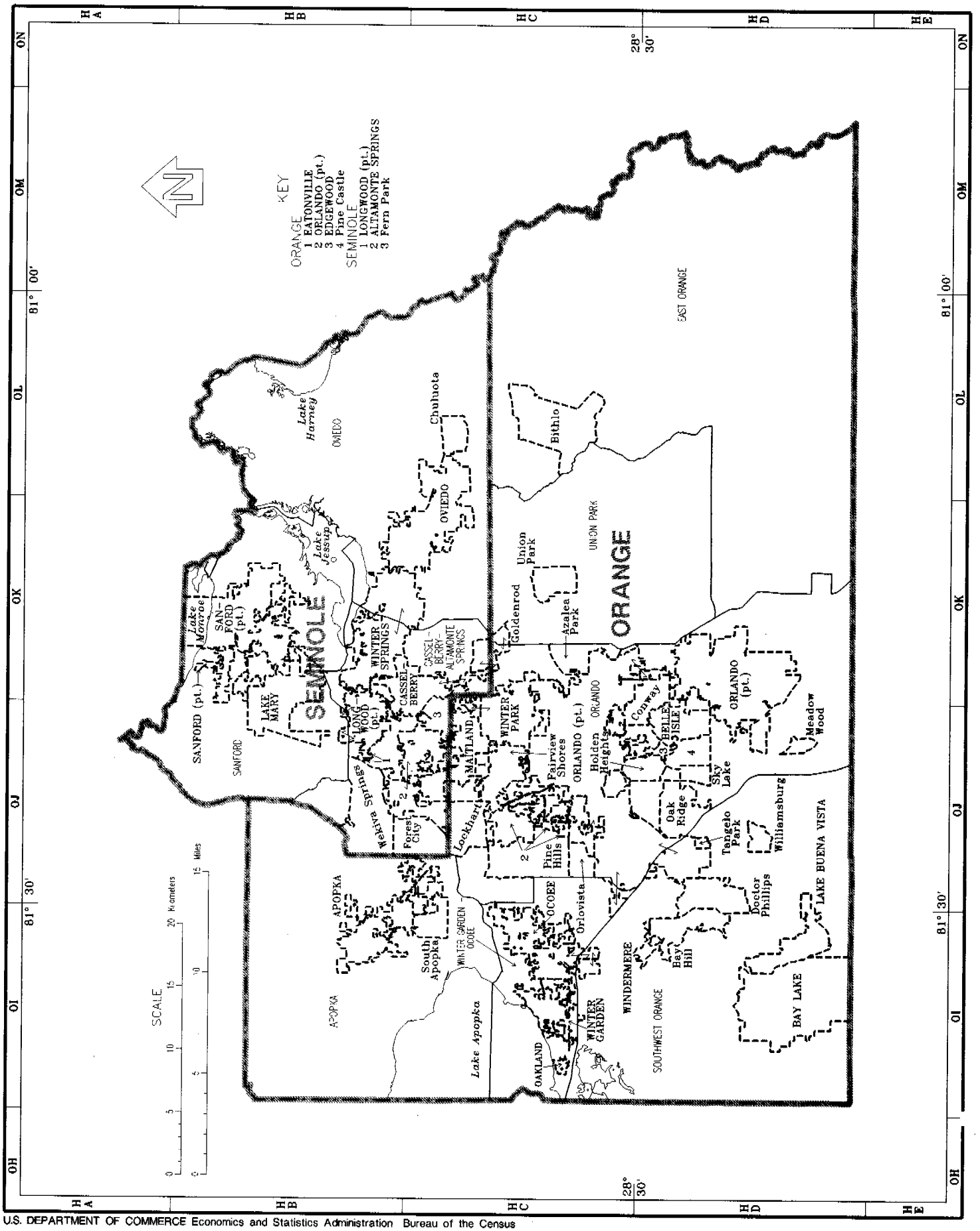

U.S. DEPARTMENT OF COMMERCE Economics and Statistics Administration Bureau of the Census

American Indian Areas, Counties, County Subdivisions, and Places - Inset C

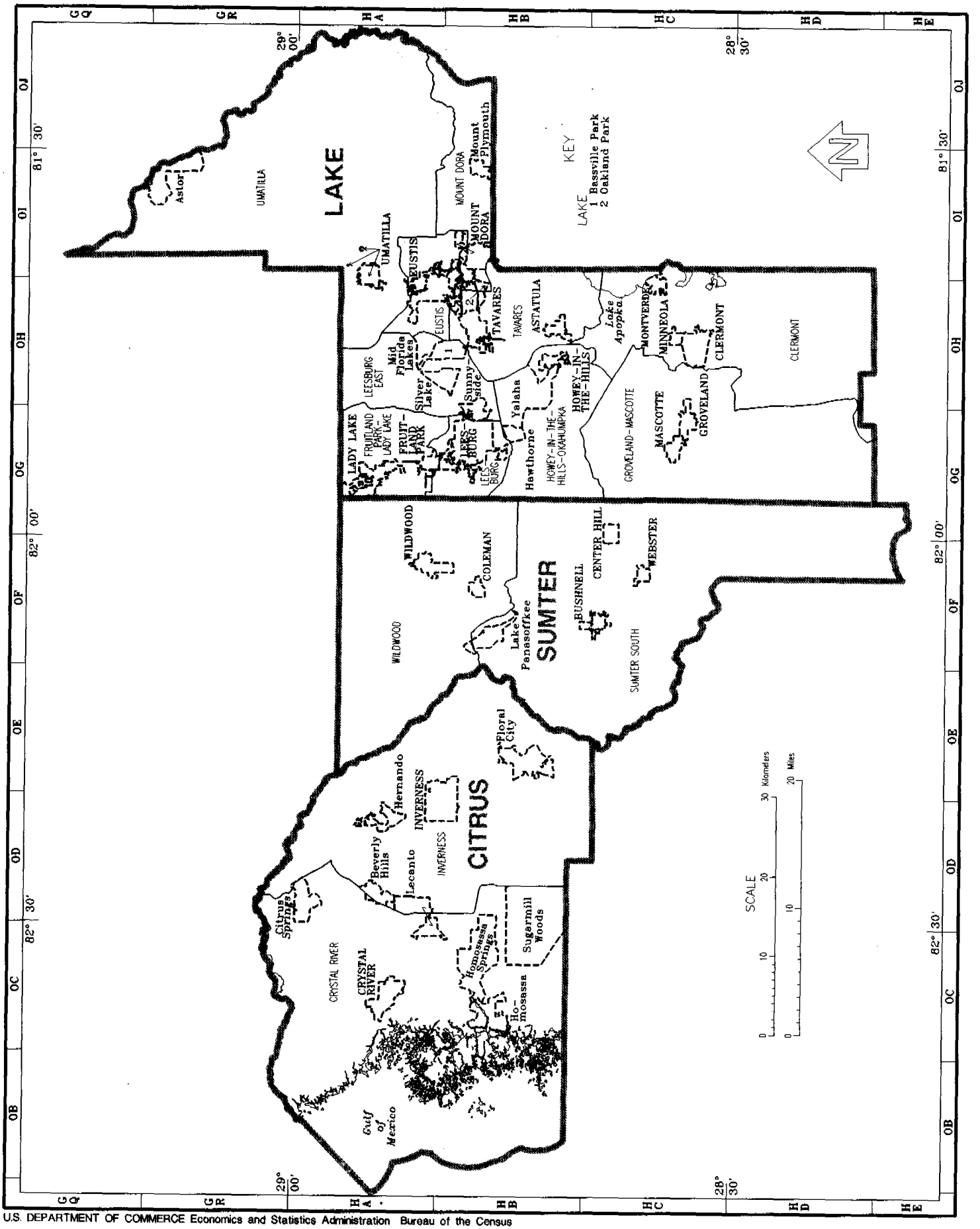

U.S. DEPARTMENT OF COMMERCE Economics and Statistics Administration Bureau of the Census

American Indian Areas, Counties, County Subdivisions, and Places - Inset D

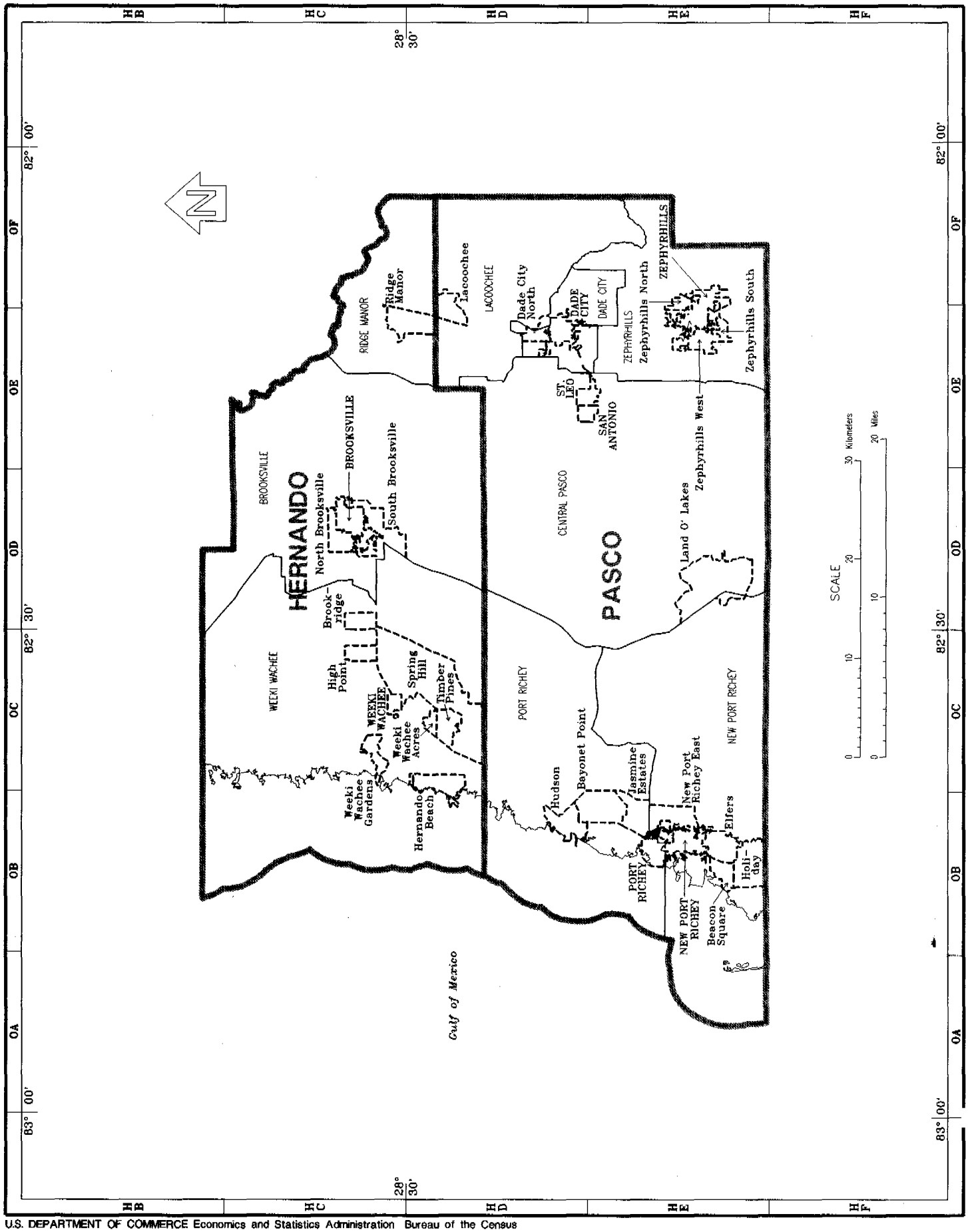

U.S. DEPARTMENT OF COMMERCE Economics and Statistics Administration Bureau of the Census

American Indian Areas, Counties, County Subdivisions, and Places - Inset E

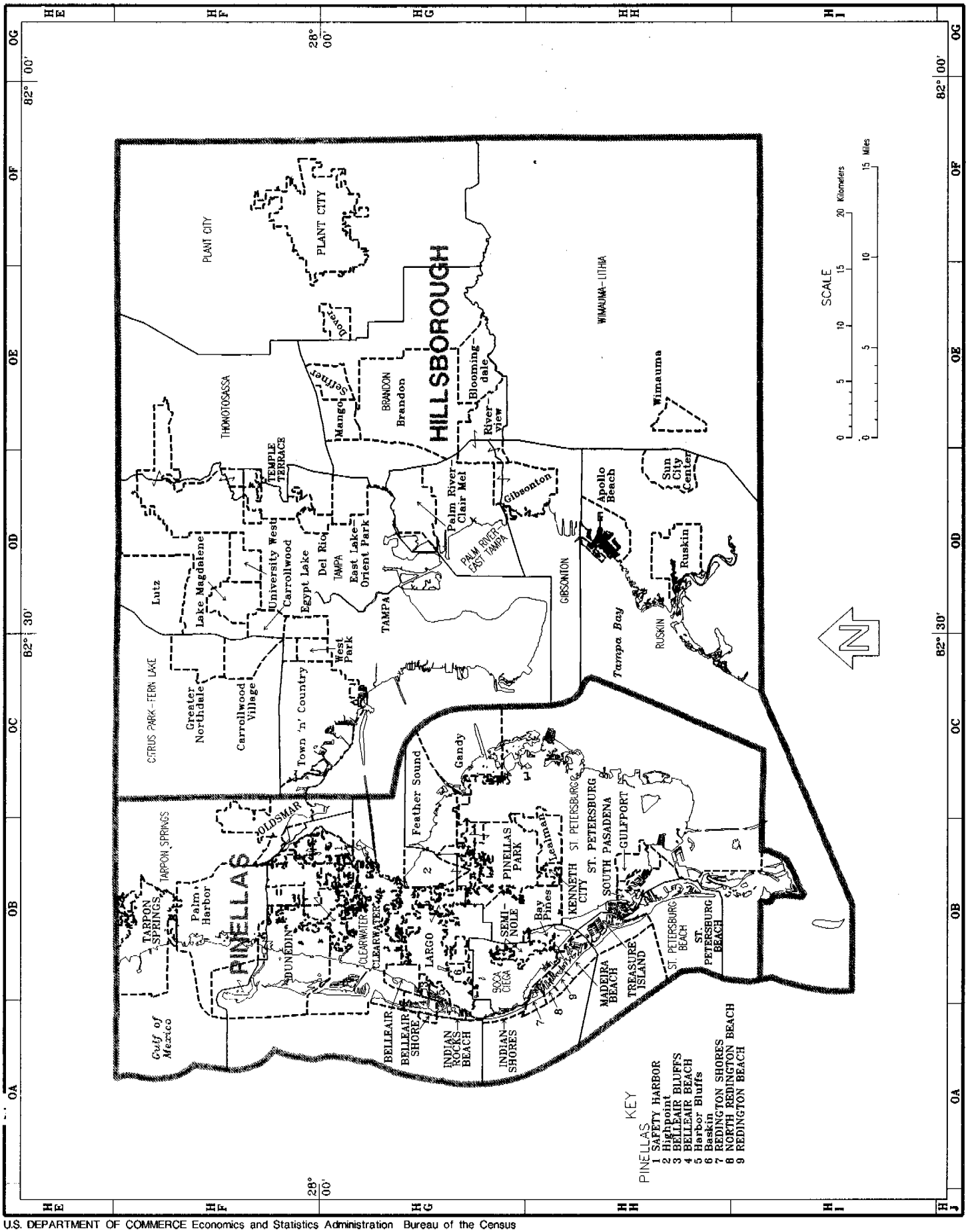

U.S. DEPARTMENT OF COMMERCE Economics and Statistics Administration Bureau of the Census

American Indian Areas, Counties, County Subdivisions, and Places - Inset F

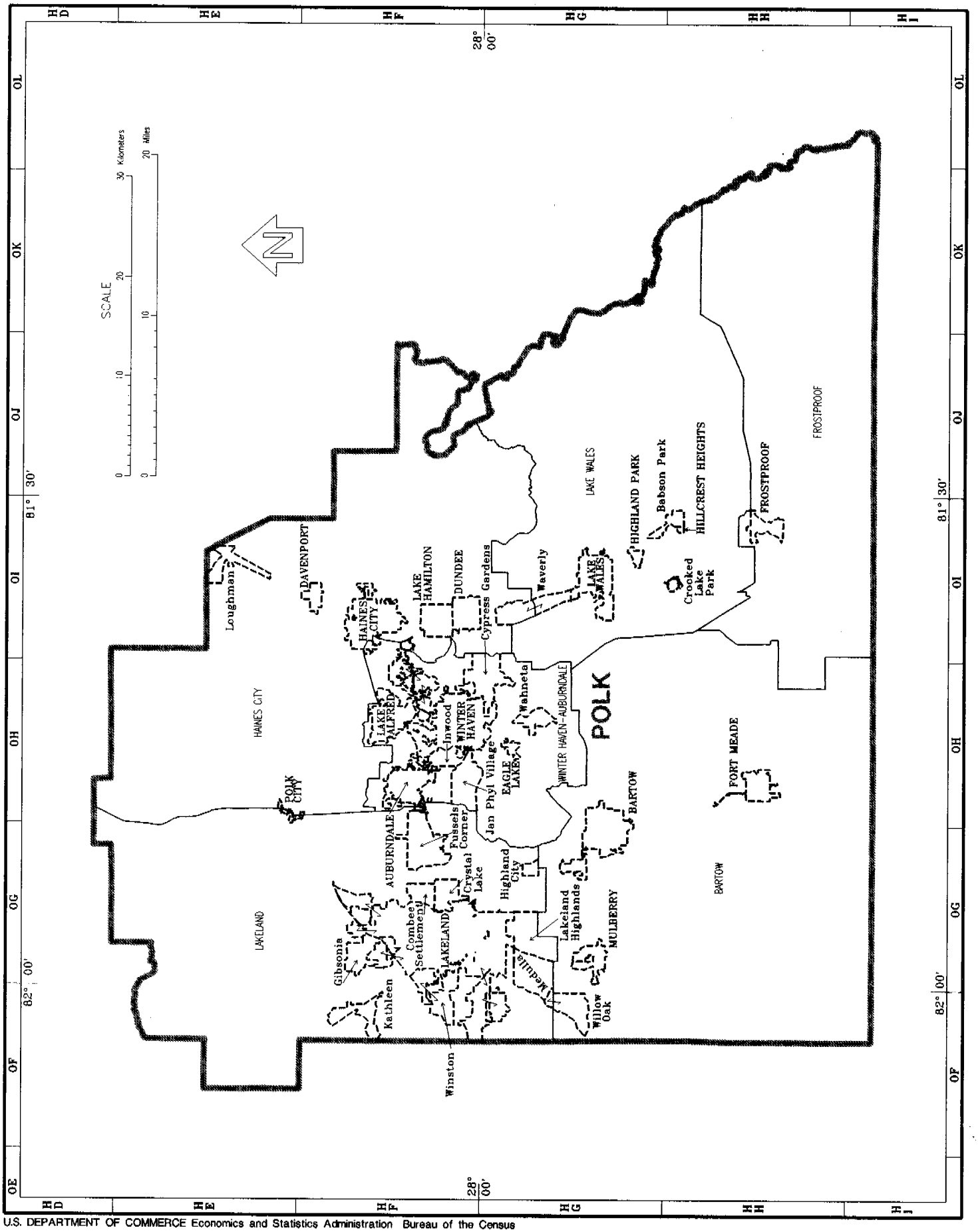

U.S. DEPARTMENT OF COMMERCE Economics and Statistics Administration Bureau of the Census

American Indian Areas, Counties, County Subdivisions, and Places - Inset G

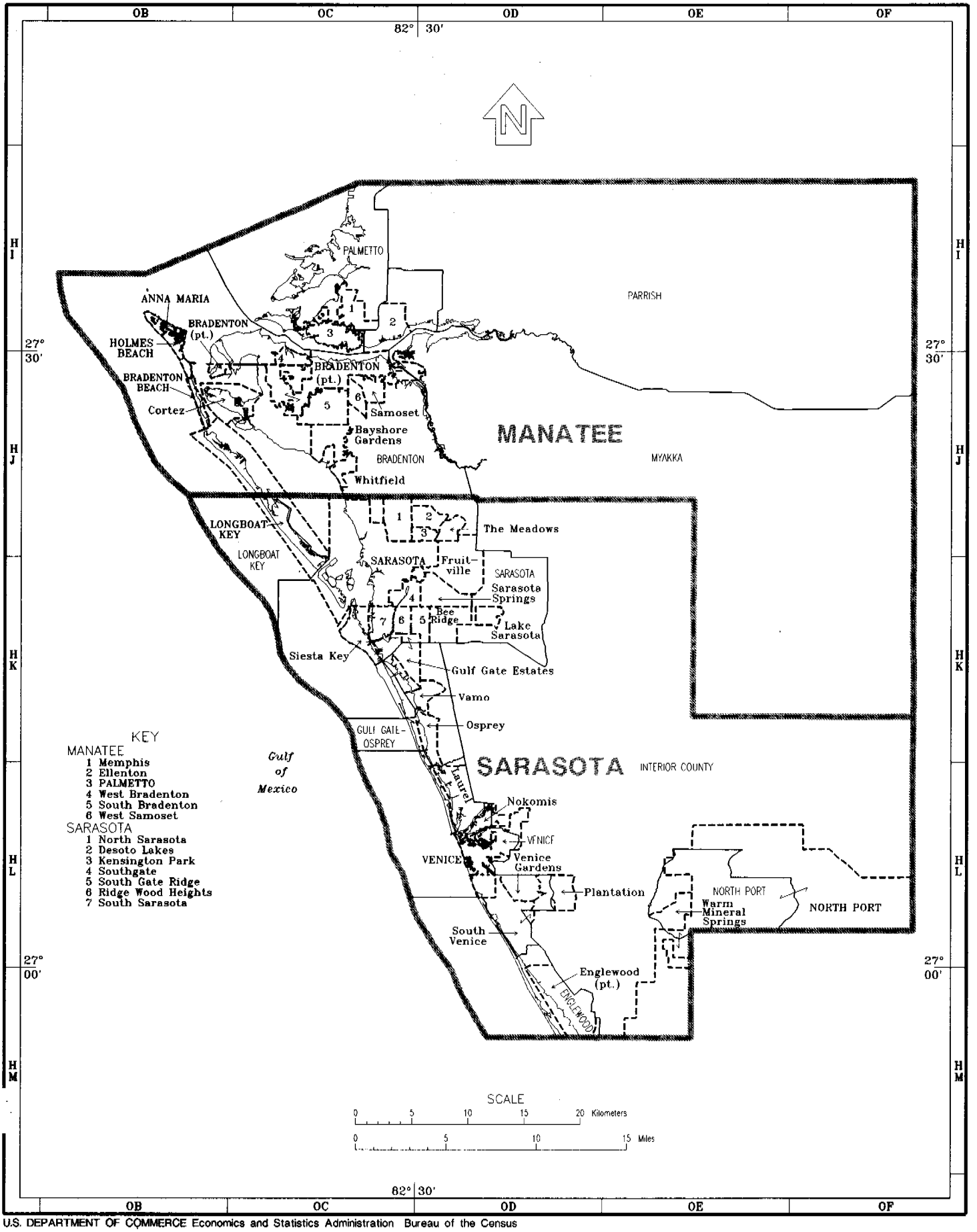

U.S. DEPARTMENT OF COMMERCE Economics and Statistics Administration Bureau of the Census

American Indian Areas, Counties, County Subdivisions, and Places - Inset H

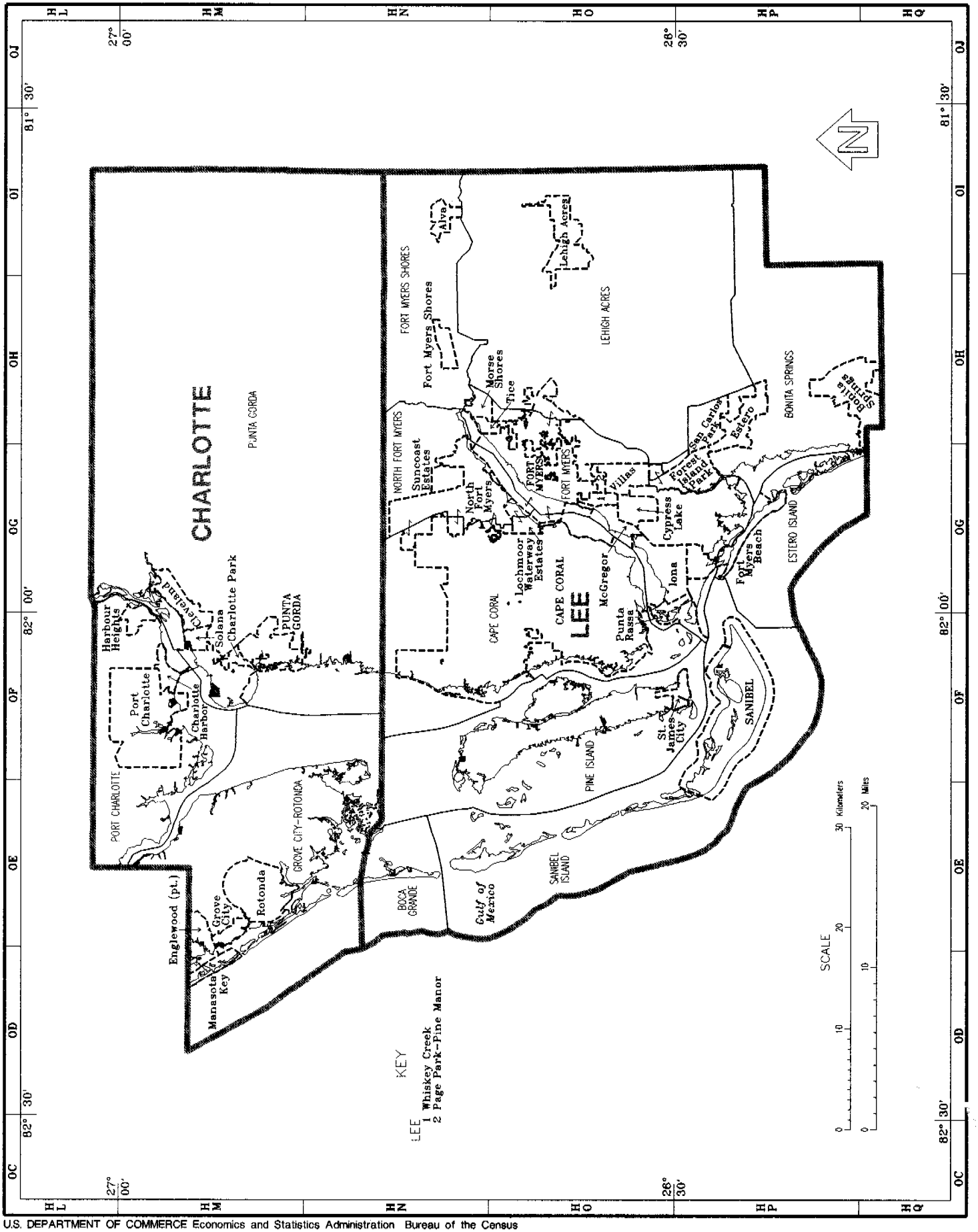

U.S. DEPARTMENT OF COMMERCE Economics and Statistics Administration Bureau of the Census

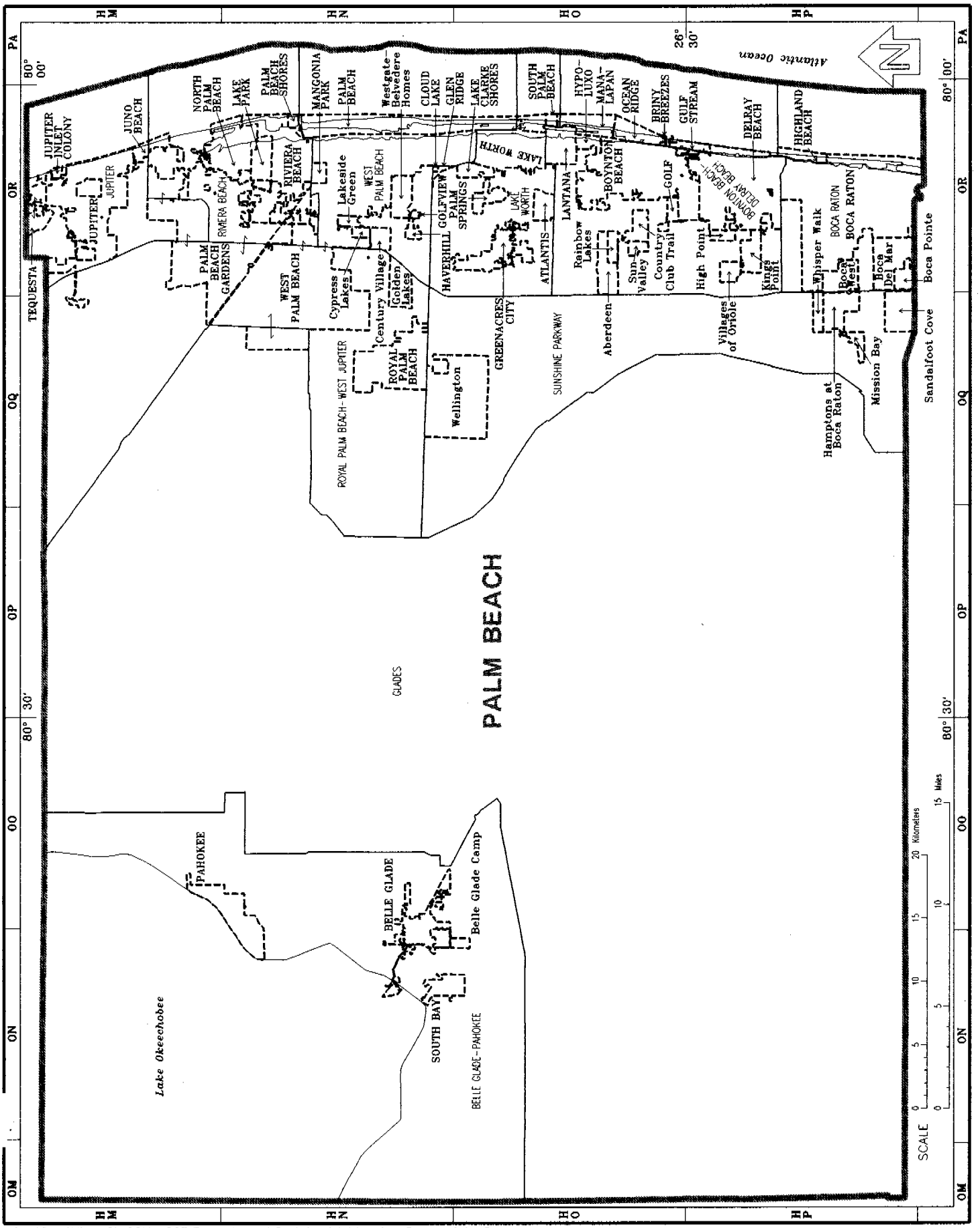
PALM BEACH
Atlantic Ocean
26° 30'
80° 00'
80° 30'
JUPITER INLET COLONY
JUNO BEACH
JUPITER
TEQUESTA
NORTH PALM BEACH
LAKE PARK
PALM BEACH SHORES
MANGONIA PARK
PALM BEACH
Westgate-Belvedere Homes
CLOUD LAKE
GLEN RIDGE
LAKE CLARKE SHORES
SOUTH PALM BEACH
HYPO-LUXO
MANA-LAPAN
OCEAN RIDGE
BRINY BREEZES
GULF STREAM
DELRAY BEACH
HIGHLAND BEACH
LAKE WORTH
RIVIERA BEACH
Lakeside Green
WEST PALM BEACH
GOLFVIEW
HAVERHILL
PALM SPRINGS
LAKE WORTH
LANTANA
BOYNTON BEACH
GOLF
BOYNTON BEACH-DELRAY BEACH
PALM BEACH GARDENS
WEST PALM BEACH
Cypress Lakes
Century Village
Golden Lakes
ATLANTIS
Rainbow Lakes
Sun-Valley
Country Club Trail
High Point
Whisper Walk
BOCA RATON
Boca West
Boca Del Mar
Boca Pointe
ROYAL PALM BEACH-WEST JUPITER
ROYAL PALM BEACH
Wellington
GREENACRES CITY
SUNSHINE PARKWAY
Aberdeen
Villages of Oriole
Kings Point
Hamptons at Boca Raton
Mission Bay
Sandalfoot Cove
GLADES
PAHOKEE
BELLE GLADE
Belle Glade Camp
SOUTH BAY
BELLE GLADE-PAHOKEE
Lake Okeechobee
SCALE
0 5 10 15 20 Kilometers
0 5 10 15 Miles

American Indian Areas, Counties, County Subdivisions, and Places - Inset J

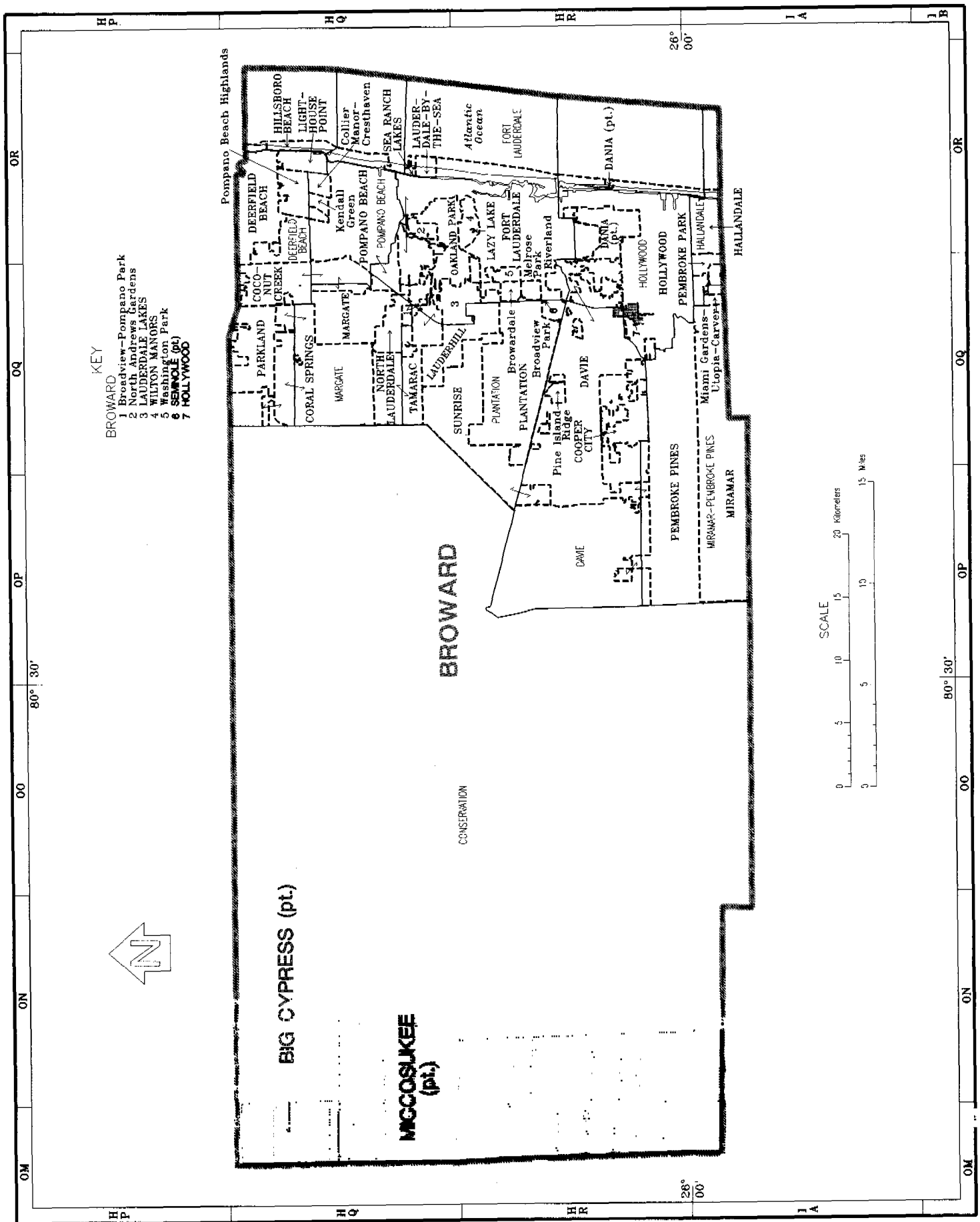

American Indian Areas, Counties, County Subdivisions, and Places - Inset K

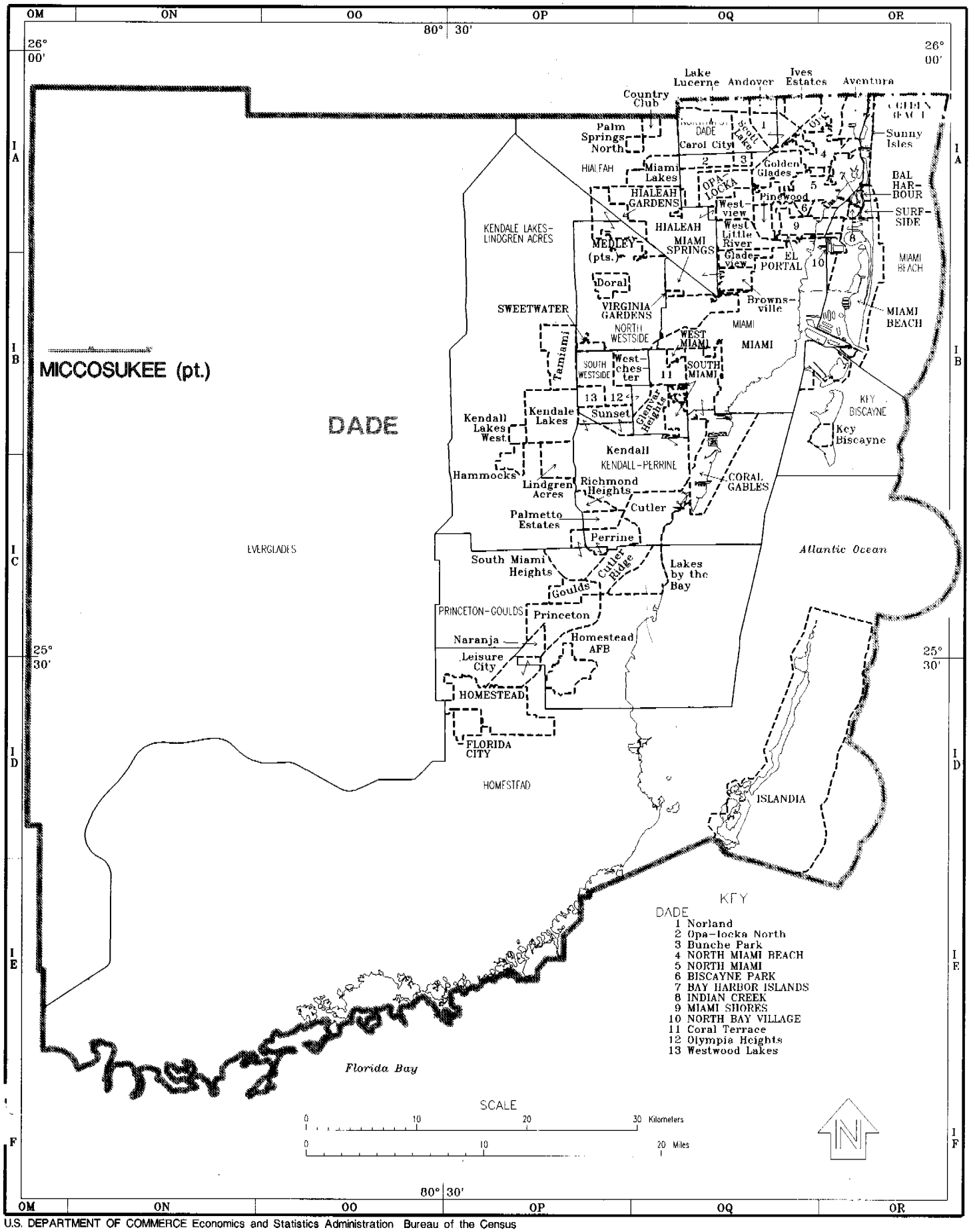

U.S. DEPARTMENT OF COMMERCE Economics and Statistics Administration Bureau of the Census

☆ U.S. GOVERNMENT PRINTING OFFICE:1992-313-225/60004